

CENSUS OF INDIA 1981

SERIES 2

ANDHRA PRADESH

DISTRICT CENSUS HANDBOOK

VIZIANAGARAM

PARTS XIII-A & B

VILLAGE & TOWN DIRECTORY

VILLAGE & TOWNWISE PRIMARY CENSUS ABSTRACT

S. S. JAYA RAO
OF THE INDIAN ADMINISTRATIVE SERVICE
DIRECTOR OF CENSUS OPERATIONS
ANDHRA PRADESH

PUBLISHED BY THE GOVERNMENT OF ANDHRA PRADESH
1986

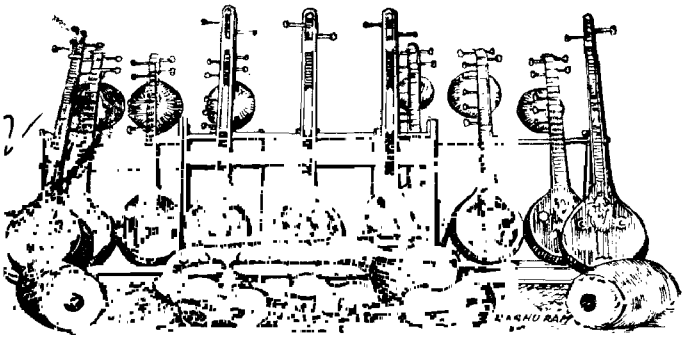

The musical instruments depicted on the cover page as motif represent the greatness of the district Vizianagaram in the fields of music and culture. Vizianagaram is a place of historical importance and it attained great importance in the past as the centre of arts and culture under the patronage of the enlightened ruling family of Vizianagaram. It is one of the centres of cultural development in the State.

Music is the foremost of the Fine Arts to transport man from his terrestrial surroundings and take him to realms of ecstasy. Perhaps that is the reason, why the Hindus honoured the musical instruments by placing Veena in the hands of Saraswathi the goddess of learning, Mrudangam in the hands of Vishnu who is known to play it to synchronise with the dance of Lord Siva. Lord Krishna the divine teacher and preacher was also the famous flute player. Violin and Harmonium were also there to indicate the largeness of the Indian heart to welcome anything good from the foreign lands. The Veena manufactured in Bobbili of Vizianagaram district is famous throughout India.

It is no wonder than that the first written book of the world, Ramayana, by Sage Valmiki, was so composed that it could be played on a stringed instrument (తంత్రీ లయ సమన్వితం). *Even in the Moghul period, Emperor Akbar, the Grand Moghul had Thansane, a famous musician, who is reputed to have had brought forth life into the dead body of the Emperor's daughter by his sheer music.*

The Rajahs of Vizianagaram whose patronage of Fine Arts is known far and wide, naturally adopted the glorious Indian tradition, and in their regime, music received its share. The first music college in Andhra Pradesh was started in Vizianagaram on 5.2.1919 by the historic prince, Manya Sulthan, Sri Sri Sri Poosapati Vijaya Rama Gajapathi Raju Bahadur. Perhaps the Rajahs of Vizianagaram patronised music more, for, according to the following ancient adage no intricate or technical knowledge is required to enjoy and appreciate the sonorous sounds of music.

శుర్వేత్తి పశుర్వేత్తి

వేత్తి గానరసం ఫణిః

Many of the students and teachers of the Music College of Vizianagaram were famous for their scholarship. This Music College has produced Sri Adibhatla Narayana Das who is inventor of 'Harikhatha' a form in music and dance are combined. He is known as 'Harikatha Pithamaha'. The renowned wizard on Violin, the late Sri Dwaram Venkataswamy Naidu was the professor of violin of this Music College. It is apt to state that this scholarship was inherited by almost all members of his family and his disciples till today. Some of those like Sri Saluru Rajeswar Rao, the famous Film Music Director ; the famous singer late Sri Ghantasala Venkateswara Rao, the giant of classical and light music of Andhra were illustrious products of this College, Smt. P. Suseela the peerless songster of south India also hails from Vizianagaram.

Source ; The District Collector, Vizianagaram District, Vizianagaram

FOREWORD

The district census handbook (DCH), compiled by the Census Organisation on behalf of the State Government, is one of the most valuable products of the Census. The DCH is constantly referred to by planners, admistrators, academicians and researchers. It is *inter alia* used for delimitation of constituencies, formulation of local level and regional plans and as an aid to District administration. The district census handbook is the only publication which provides Primary Census Abstract (PCA) data upto village level for the rural areas and wardwise for each city or town. It also provides data on infrastructure and amenities in villages and towns, etc.

The district census handbook series was initiated during the 1951 Census. It contained important census tables and PCA for each village and town of the district. During 1961 Census the scope of the DCH was enlarged and it contained a descriptive account of the district, administrative statistics, census tables and a village and town directory, including PCA. The 1971 DCH series was planned in three parts. Part–A related to village and town directory, Part–B to village and town PCA and Part–C comprised analytical report, administrative statistics, district census tables and certain analytical tables based on PCA and amenity data in respect of villages. However, in some states it was confined to district census tables and in a few cases altogether given up due to delay in compilation and printing.

While designing the format of 1981 DCH series some new features along with the restructuring of the formats of village and town directory have been attempted. At the same time, comparability with the 1971 data has also been kept in view. All the amenities except power supply in the village have been brought together in the village directory with the instruction that in case an amenity is not available in the referrent village the distance in broad ranges from the nearest place where the amenity is available may be given. The restructuring of the format of the village directory and incorporating more exhaustive data on infrastructure aspect particularly in relation to amenities and land–use pattern is expected to further meet the need of micro level planning for rural areas. It is expected to help not only in local area planning but regulating the provision of goods and services as well so as to minimise the regional imbalancs in the process of development. A few new items of information have also been introduced to meet some of the requirements of the Revised Minimum Needs Programme. Such new items of information as adult literacy centres, primary health subcentres and community health workers in the village have been introduced in the village directory with this objective in mind. The new item on approch to the village is to have an idea about the villages in the district which are inaccessible. A new column, "total population and number of households" has been introduced to examine the correlation of the amenities with the population and number of households they serve. Addition of two more appendices listing the villages where no amenities are available and according to the proportion of scheduled caste and scheduled tribe population to the total population has also been made with this view in mind.

The formats of the town directory have also been modified to meet the requirements of the Minimum Needs Programme by providing information on a few new items. A new statement on civic and other amenities in slums in Class-I and Class-II towns (Statement IV-A) has been introduced with this objective in mind. It is expected that this will help the planners to chalk out programmes on provision of civic amenities for the improvement of slums. The columns on Scheduled Castes and Scheduled Tribes population in Statement IV relating to civic and other amenities and adult literacy classes/centres under educational facilities in statement V are also added *inter alia* with this view. A significant addition is class of town in all the seven statements of the town directory. The infrastructure of amenities in urban areas of the country can be best analysed by taking the class of towns into consideration. The addition of the columns on civic administration status and population in a few statements also serves this purpose.

The format of the primary census abstract for the villages and towns has been formulated in the light of changes in the economic and other questions canvassed through the individual slip of 1981 Census.

In order to avoid delay in publication of 1981 DCH series it has been so designed that Part-A of the volume contains village and town directory and Part-B, the PCA of villages and towns including the Scheduled Castes and Scheduled Tribes PCA upto Taluk/Town levels. At the beginning of the DCH a detailed analytical note supported by a number of inset tables based on PCA and non-census data in relation to the infrastructure has been introduced to enhance its value. The district and taluk/town level maps depicting the boundaries and other important features have been inserted at appropriate places, to further enhance the value of the publication.

This publication is a joint venture of the State Government and the Census Organisation. The data have been collected and compiled in the State under the direction of Shri S. S. Jaya Rao, I. A. S., Director of Census Operations, Andhra Pradesh, Hyderabad, on behalf of the State Government which has borne the cost of printing. The task of planning, designing and coordination of this publication was carried out by Dr. N. G. Nag, Deputy Registrar General (Social Studies) of my office. Dr. B. K. Roy, Deputy Registrar General (Map) provided the technical guidance in the preparation of the maps. Data received from Census Directorates have been scrutinised in the Social Studies Division at the headquarters under the guidance of Shri M. M. Dua, Senior Research Officer. I am thankful to all who have contributed in this project.

New Delhi
the 26th April, 1982

P. PADMANABHA
Registrar General, India

PREFACE

District Census Handbook is the most important of the local publications brought out by the Census Organisation. This is a joint venture of the State and Central Governments. The chapter on **History of District Census Handbook** details its history and growth right from the inception of Census in 1872, while the foreword of the Registrar General and Census Commissioner, India highlights the scope and significance of the tremendous improvements brought about from time to time since 1951 to 1981, in the presentation of data so as to meet the demands of planning and administrative needs of the Governments and the data users. Needless to say that it is of immense use to planners, administrators, academicians, scholars, researchers, social workers, etc.

The restructuring of the format of the Village Directory at the 1981 Census has been done particularly to incorporate the exhaustive data on infrastructure in relation to amenities and land-use pattern to meet the needs of micro-level and local area planning for rural areas as well as to meet the Minimum Needs and Revised Minimum Needs Programmes of the Planning Commission. It is further intended to help regulating the provision of goods and services and also to enable minimising regional imbalances in the process of development. The formats of the Town Directory have also been modified to meet the requirements of the Minimum Needs programme, by adding statements on civic and other amenities in slums in class I and Class II towns, columns on Scheduled Castes and Scheduled Tribes population, adult literacy centres, working women's hostels, etc. In the process of collection of data for this volume, various State and Central Government departments have extended their kind Co-operation. The District Census Handbook comprises two parts-Part A-detailed analytical note supported by a number of inset tables based on Census and non-Census data in relation to infrastructure and Part B - Village and Town Directories as well as Primary Census Abstract of Villages and Towns.

In this joint venture of the State and Central Governments, while the collection, processing including compilation, tabulation and finalisation of the write up have been done by the Directorate of Census Operations, Andhra Pradesh, under the Ministry of Home Affairs, Government of India, the paper and printing costs are borne by the Government of Andhra Pradesh State. I offer my grateful thanks to Sri S. R. Rama Murthy, I. A. S. (Retd.), former Chief Secretary of the Government of Andhra Pradesh and Sri M. Appa Rao, Joint Secretary (Retd.), General Administration (Elections) Department for the kind Co-operation and encouragement extended by them at the time of 1981 Census. Grateful thanks are also due to Sri Shravan Kumar, I. A. S., the present Chief Secretary, Sri B. N. Jaya Simha, I. A. S., Special Chief Secretary, General Administration Department and Chief Electoral Officer who is also in charge of Census and to Sri P. V. Gopala Rao, I. A. S., Deputy Secretary, General Administration Department, for extending their kind Co-operation. The Director of Printing and Stationery has been helpful in selecting good private printing presses for printing the Handbooks.

My grateful thanks are due to Sri S. S. Jaya Rao, I. A. S., Director of Census Operations, Andhra Pradesh, under whose direction the entire Census Operations Programme was successfully carried out in the State. He has retired from service after superannuation in April, 1984. I am extremely grateful to Sri P. Padmanabha, I. A. S., former Registrar General and Census Commissioner of India, whose constant guidance and advice were a source of strength and to Dr. N. G. Nag, Deputy Registrar General (Social Studies) who has formulated the contents of the Handbook in detail. Grateful thanks are also due to Dr. B. K. Roy, Deputy Registrar General (Map) under whose guidance the Map Division has scrutinised the district map and the taluk maps evincing very keen interest and to Sri M. M. Dua, senior Research Officer (now Deputy Director), who has scrutinised the data presented here with very minute care. I feel it

a proud privilege and bounden duty to offer my sincere and grateful thanks to Sri V. S. Verma, I. A. S., Registrar General and Census Commissioner, India and to Sri V. P. Pandey, Joint Registrar General, India for their constant guidance and advice in both administrative and technical matters.

In the finalisation of the write up, compilation and processing of data for the volume, I have been ably assisted by Sri B. Satyanarayana, as Deputy Director and as Assistant Director of Census Operations, with the assistance of an efficient team led by Smt. P. Lalitha, Investigator who has gained rich experience and specialised this subject. Sri Shyam Deo, Research officer, ably guided the map Section in the preparation of various maps included in this publication. I am thankful to all those officials who have contributed in bringing out this voluminous publication.

The following officials who have worked on the present volume of Vizianagaram District Census Handbook deserve my thanks for their contribution.

Sri N. C. Hanumantha Reddy, Tabulation Officer Smt. P.A.M. Tayaru, Tabulation Officer	Drafting & Scrutiny and Supervision of Printing
Sri Syed Habeebuddin, Statistical Assistant	Supervision of Printing
Sri G. K. Yadagiri, Statistical Assistant Sri D. Prakash, Statistical Assistant Sri Khamolal, Statistical Assistant Kum. K. Anusuya, Statistical Assistant Smt. J. Sitamahalakshmi, Statistical Assistant Sri Y. Gopalakrishna Murthy, Statistical Assistant Sri S. Subba Rao, Computor Sri M. Ramprasad, Computor Smt. B. Kusuma Kumari, Computor Kum. Arifa Sultana, Computor Smt. J. Madhubala, Computor Smt. A. R. Vidyasri, Computor Smt. S. Ambujam, Computor Smt. B. Sailakshmi Kumari, Computor Smt. N. Sita Kumari, Computor Sri K. Ramesh Reddy, Computor Sri B. Nadavaiah, Computor Sri G. Venkateswara Rao, Computor Sri K. Anil Kumar Choudary, Computor	Collection, Compilation, Scrutiny of Maps and proof reading
Dr. (Kum.) Aqueela Begum, Cartographer Sri Syed Ahmed, Senior Artist Sri M. N. Ram Mohan, Senior Artist	Supervision of Mapping work

Sri M. J. Sadiq, Senior Draughtsman Sri Mohiuddin Hassan, Senior Draughtsman Sri B. Raghu Ram, Senior Draughtsman Sri K. Devdass, Senior Draughtsman Smt. Daya Saxena, Artist Sri D. Chiranjeevi Raju, Draughtsman Sri M. A. Qadeer, Draughtsman Sri B. Ramaseshu, Draughtsman Sri T. Trinadh, Draughtsman Sri K. Shyam Prasad Reddy, Draughtsman Smt. R.R.S.N. Subba Lakshmi, Draughtsman Sri Gulam Hassan Mohiuddin, Draughtsman Sri G. Mariyanna, Draughtsman Sri M. K. Zahiruddin, Draughtsman	Preparation of maps
Sri N. V. Manohar Rao, Senior Steno Smt. P.V.D. Lakshmi, Junior Steno Smt. Ch. Lalitha Kumari, Junior Steno Smt. J. Bharathi, L.D.C. Sri Md. Khaja Moinuddin, L.D.C. Sri Md. Ismail, L.D.C.	Preparation of fair copies

Hyderabad
3-9-1986

Ch. PURNACHANDRA RAO,
Deputy Director of Census Operations
Andhra Pradesh

CONTENTS

Part—A	Pages
1 Important statistics of the district	ix—x
2 Map of the district . . .	Facing Page [i]
3 Analytical note	
(i) Brief history of the district . . .	[1—6]
(ii) General, physical aspects, hills, rivers, flora, fauna, climate, rainfall, soils, history of district as an administrative unit and changes in its component parts in general and during the decade in particular .	[7—34]
(iii) Major characteristics of the district particularly in relation to the economic resources namely forestry, minerals and mining, electricity and power, land and land-use pattern, tenancy, agriculture, animal husbandry, fishery, industry, trade and commerce, transport, etc. .	[35—38]
(iv) Brief description of places of religious, historical or archaeological importance in villages and places of tourist interest in the towns of the district .	[39—40]
(v) Census concepts of rural and urban areas and other terms namely census house, household, Scheduled castes / Scheduled tribes, literates, main worker, marginal worker, non-worker, etc. .	[41—43]
(vi) History of the district census handbook, scope of village directory, town directory statements and PCA .	[44—55]
(vii) Brief analysis of the village and town directory, PCA data based on inset tables and a note on physically handicapped persons .	[56—71]
Part—B Village and Town Directory and Primary Census Abstract	
SECTION I—VILLAGE DIRECTORY	
(i) Note explaining the codes used in the Village Directory .	1—2
(ii) Village Directory with Taluk Map on facing page of alphabetical list	
1 Kurupam Taluk . . .	3—27
2 Parvathipuram Taluk . . .	29—53
3 Salur Taluk . . .	55—79
4 Bobbili Taluk . . .	81—93
5 Badangi Taluk . . .	95—105
6 Cheepurupalle Taluk . . .	107—119
7 Gajapathinagaram Taluk . . .	121—133
8 Nellimarla Taluk . . .	135—143

		Pages
9	Bhogapuram Taluk . . .	145—153
10	Vizianagaram Taluk . . .	155—163
11	Srungavarapukota Taluk . . .	165—175
12	Viyyampeta Taluk . . .	177—187
(iii)	Appendices (I—IV) to the Village Directory . . .	188—217
(iv)	L. C. Nos. for three decades (1961 to 1981) . . .	218—273
SECTION II—TOWN DIRECTORY		
(i)	Note explaining the codes used in the Town Directory . .	275—276
(ii)	Town Directory Statements (I to VI and IV A) . .	278—291
SECTION III—PRIMARY CENSUS ABSTRACT		
(i)	District PCA . . .	294—299
(ii)	(a) Taluk-wise PCA	
1	Kurupam Taluk . . .	301—319
2	Parvathipuram Taluk . . .	321—343
3	Salur Taluk . . .	345—367
4	Bobbili Taluk . . .	369—383
5	Badangi Taluk . . .	385—393
6	Cheepurupalle Taluk . . .	395—407
7	Gajapathinagaram Taluk . . .	409—417
8	Nellimarla Taluk . . .	419—427
9	Bhogapuram Taluk . . .	429—435
10	Vizianagaram Taluk . . .	437—449
11	Srungavarapukota Taluk . . .	451—457
12	Viyyampeta Taluk . . .	459—469
	(b) Description of Urban Enumeration Blocks . .	470—489
	(c) Appendix to Urban PCA . . .	490—509
(iii)	Special PCA on SC and ST . . .	510—517

IMPORTANT STATISTICS

COMPARATIVE FIGURES OF THE STATE AND DISTRICT

		Andhra Pradesh State	Vizianagaram District
POPULATION			
TOTAL ...	Persons	53,549,673	1,804,196
	Males	27,108,922	899,548
	Females	26,440,751	904,648
RURAL ...	Persons	41,062,097	1,516,697
	Males	20,697,627	755,051
	Females	20,364,470	761,646
URBAN ...	Persons	12,487,576	287,499
	Males	6,411,295	144,497
	Females	6,076,281	143,002
DECENNIAL POPULATION GROWTH RATE 1971-81 ...		23.10	13.50
GEOGRAPHICAL AREA (Sq. Kms.) ...		275,068	6,539
DENSITY OF POPULATION (per Sq. Km.) ...		195	276
SEX-RATIO (Number of females per 1,000 Males) ...		975	1,006
LITERACY RATE ...	Persons	29.94	21.74
	Males	39.26	30.98
	Females	20.39	12.55
PERCENTAGE OF URBAN POPULATION TO TOTAL POPULATION ...		23.32	15.94
PERCENTAGE TO TOTAL POPULATION			
(I) MAIN WORKERS ...	Persons	42.26	43.53
	Males	57.12	59.16
	Females	27.01	27.98
(II) MARGINAL WORKERS ...	Persons	3.50	4.96
	Males	0.56	0.74
	Females	6.53	9.15
(III) NON-WORKERS ...	Persons	54.24	51.51
	Males	42.32	40.10
	Females	66.46	62.87

		Andhra Pradesh State	Vizianagaram District
BREAK-UP OF MAIN WORKERS:			
PERCENTAGE AMONG MAIN WORKERS			
(I) CULTIVATORS ...	Persons	32.74	43.97
	Males	36.86	45.23
	Females	23.79	41.33
(II) AGRICULTURAL LABOURERS ...	Persons	36.79	30.63
	Males	26.51	23.12
	Females	59.07	46.42
(III) HOUSEHOLD INDUSTRY ...	Persons	4.70	4.07
	Males	4.50	4.68
	Females	5.14	2.78
(IV) OTHER WORKERS ...	Persons	25.77	21.33
	Males	32.13	26.97
	Females	12.00	9.47
PERCENTAGE OF SCHEDULED CASTES POPULATION TO TOTAL POPULATION ...	Persons	14.87	10.24
	Males	14.90	10.37
	Females	14.84	10.12
PERCENTAGE OF SCHEDULED TRIBES POPULATION TO TOTAL POPULATION ...	Persons	5.93	8.50
	Males	5.97	8.54
	Females	5.89	8.46
NUMBER OF OCCUPIED RESIDENTIAL HOUSES ...		10,422,448	382,041
NUMBER OF VILLAGES ...	Total	29,281	1,523
	Inhabited	27,379	1,461
	Un-inhabited	1,902	62
NUMBER OF TOWNS ...		252	10

PART–A

ANALYTICAL NOTE

VIZIANAGARAM DISTRICT

ANDHRA PRADESH
VIZIANAGARAM DISTRICT

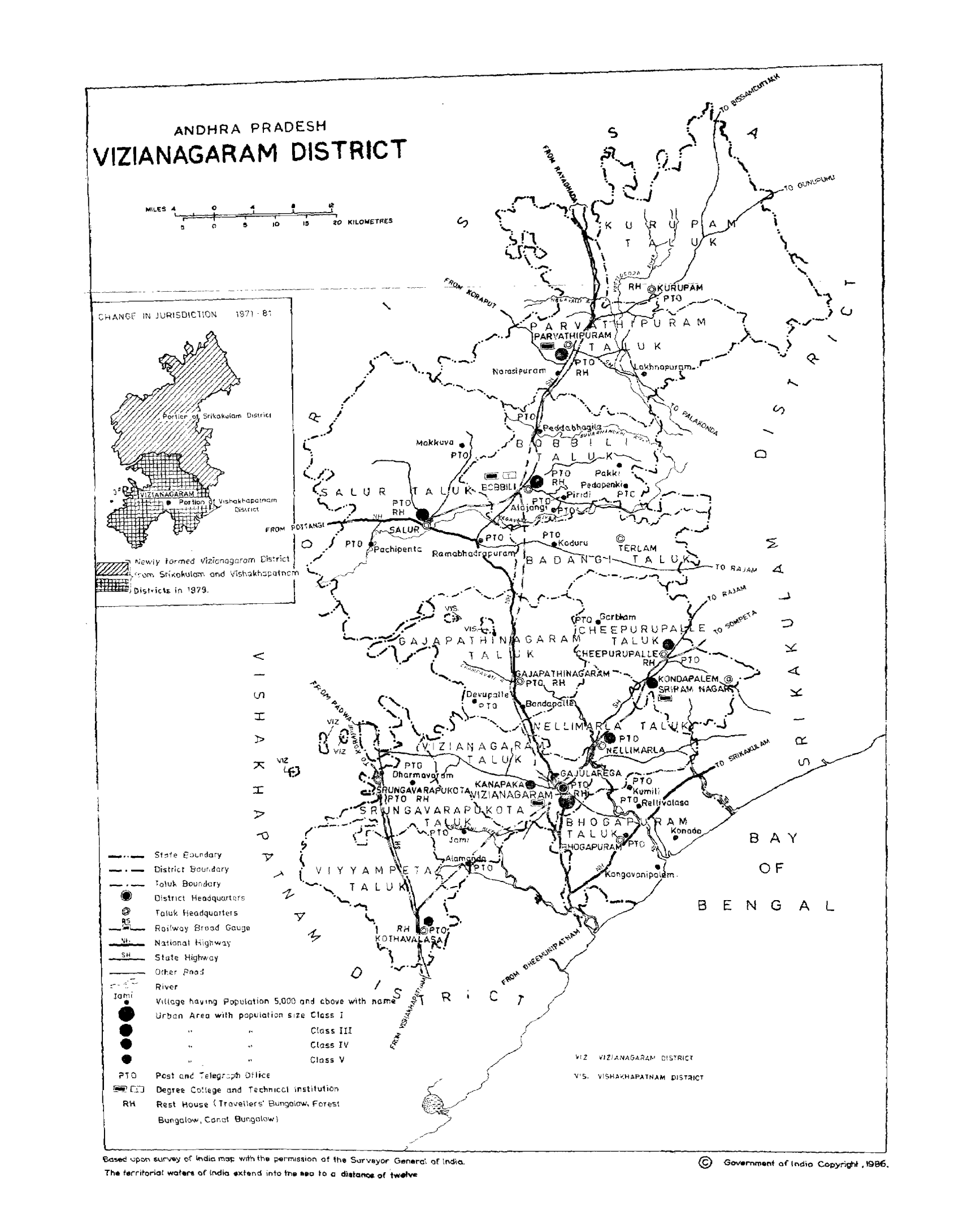

Based upon survey of India map with the permission of the Surveyor General of India.
The territorial waters of India extend into the sea to a distance of twelve

© Government of India Copyright, 1986.

HISTORY

Vizianagaram district in Andhra Pradesh was inaugurated on 1st July, 1979. A peep into its history promises to be both interesting and instructive. The archaeological explorations and excavations conducted at places such as Jami (Srungavarapukota taluk) Andra (Gajapathinagaram taluk) and Rompallivalasa (Salur taluk) revealed evidence of pre-historic settlements ranging from B.C. 900 to A.D. 300, i.e. from neolithic to iron age.

The history of the district is connected with the glory past of Kalinga, one of the political divisions of ancient India, which is supposed to have come into being in the 9th Century B.C. It has to be traced to the period when the Nandas were ruling over Magadha. King Nanda conquered Kalinga and carried away the statue of the first Jina to Magadha. The fact that there was a Nanda era in Kalinga is confirmed by the Hathigumpha inscription of Kharavela of Kalinga. In view of these, the subjugation of the territories lying farther south in this district does not seem to be altogether improbable.

Chandragupta Maurya over threw the Nanda rule and became the ruler of the Magadha empire. Ashoka's conquest of Kalinga in or about 261 B.C., is well known to history. This Kalinga campaign turned out to be an epoch-making event for, this mighty emperor, realising the horrors of war, turned to be a missionary of peach. His two rock edicts at Dhauli (near Bhuvaneswar) and Jaugada (in Ganjam district) enjoin the officers to practise the duties consonant with the *Dhamma* (Dharma) in the conquered territory.

The next land mark in the history of the district is the period of its glory under Kharavela of the Chedi dynasty. After the death of Kharavela, the district seems to have passed under the sway of the Satavahanas, who dominated the political scene of the Deccan from the 2nd Century B.C., to the 2nd Century A. D. The excavations at Salihundam (near Srikakulam), a Buddhist site of ancient Kalinga, brought to light a few coins attributable to the Satavahanas. All this evidence points out the satavahana supremacy over the region in the early centuries of the Christian era.

The *digvijaya* (glorious victory) campaign of Samudra Gupta (A.D. 340-380) of the Gupta dynasty was the next event which throws some light on the history of this district. This great ruler was credited with the conquest of all the kingdoms in south India which he seems to have achieved after conquering Srikakulam, Visakhapatnam and Vizianagaram districts. The campaign of Samudra Gupta galvanised the region and a new line of kings called the Matharas and the Vasishthas ruled from Pishtapura (Pithapuram in East Godavari District), Singupura (near Srikakulam) and Devapura (Devada in Viyyampeta taluk of Vizianagram district). Closely following the Gupta invasion, we learn from the Copper-plate records discovered in this area that a new dynasty named the Matharas, styling themselves as *Kalingadhipatis*, ruled from Pishtapura. By the close of the 5th century A D. these rulers were, however, replaced.

The early Eastern Gangas (Thoorpu Gangulu or Poorva Gangulu), the later Eastern Gangas and the Gajapatis, like the four dynasties of the Vijayanagar empire, are distinguished from each other for political history. Yet, by virtue of their continuous political and historical traditions, they constitute a single unit of historical study. In so far as their administrative and social institutions are concerned, there was practically no break in the continuity of political and administrative traditions of the two dynasties during the transition from the later Eastern Gangas to the Suryavamsa Gajapatis, except for a change in the dynasty by what appears to be a bloodless coup de theatre. Though the title *Gajapati* (Lord of the elephant forces) was as much a title of the later Eastern Gangas as it was of their successors. The rule of the Eastern Gangas is unique in the annals of Indian history for, they were the only Hindu dynasty that ruled for a millennium, and the Swayastamsa Gaj-

apatis, who succeeded them, lasted for a little over a century. Together, the Eastern Gangas and the Gajapatis ruled over considerable portions of Andhra, which formed part of an extensive empire for thousand and one hundred years without any break in their historical traditions.

At the height of its power, the empire of the later Eastern Gangas extended from the Ganga in the north to the Godavari in the South, and the empire of the Gajapatis from the Ganga in the north to the Pinakini (penna) in the south with a spell over for a very short period, up to the Kaveri in the farther south. The Andhra portion of the empire, ruled by the Eastern Gangas, traditionally referred to as Kalinga, extended from the Mahendragiri in the north to the river Godavari in the south, though the southern boundary fluctuated between the Godavari and Simhachalam because of the invasions of the neighbouring powers. Under the Gajapatis, the Andhra area of the empire extended from the Mahendragiri in the north to the river Pinakini (Penna in Nellore district) in the south, the Kalinga-Andhra comprised East Godavari, Visakhapatnam and Srikakulam districts of the present Andhra Pardesh and the southern half of Ganjam district in Orissa.

Along with the Kakatiyas of Warangal, the Reddis of Kondavidu and the Rayas of Vijayanagara, the later Eastern Gangas and the Gajapatis share the honour of protecting Hinduism in the Deccan and South India from the on slaughts of the Muslim rulers from the north. The Later Eastern Gangas and the Gajapatis compare favourably with the Rayas of Vijayanagara in regal splendour. Military prowess and Cultural glory, in defending and preserving the Hindu faith, and in extending patronage and promoting arts and letters. The most important fact of comparison is that the Eastern Gangas and the Gajapatis, like the Rayas, served as common bonds of cultural heritage between the peoples of two different linguistic regions. While the Rayas were the builders of the Cultural bridge between the Kannadigas and the Andhras, the Eastern Gangas and the Gajapatis were between the Oriyas and the Andhras.

The wild and mountainous nature of Kalinga afforded ample scope for the rise of many local dynasties, which wielded power and influence during this period. The extent of the territory over which each family ruled was small. The rulers were petty chieftains known as *Manne* chiefs. Yet they were very handy and brave.

The local chiefs in Kalinga appear to have ruled independently. They did not acknowledge their over lords in their inscriptions. Of the local dynasties in Kalinga, the ones that are mentioned below appear to have played an important role in the history of the period. The Raparti family, known from the records at Narayanapura was subordinate to the Gangas of Kalinga.

Macaparaju (A. D. 1100–1150) was the earliest known member. None of his records are available, and he is known from the inscriptions of his son. He must have lived in the first half of the 12th century A. D.

A collateral branch of the Gangas of Kalinga ruled at Narayanapura in Bobbili taluk of Vizianagaram district for nearly one and half centuries from the beginning of the 12th century A. D. These Gangas maintained friendly relations with the Ganga emperors, besides the local dynasties including the Raparti chiefs. Many records of this line are noticed at Narayanapura.

A branch of the Gangas ruled over Jantarunadu for about two centuries from A. D. 1270 to 1461. It was one of the important dynasties in South Kalinga. The tract now known as Srungavarapukota taluk in Vizianagaram district roughly represents the ancient Jantarunadu. Their kingdom was the target of attacks by invaders like the Reddis and the Matsyas. They owed allegiance to the Imperial Gangas and contracted marriage alliances with other local dynasties like the Matsyas and the Silas. All the records of this dynasty, except the one at Boni, are at Simhachalam. The literature and inscriptions of the Reddis, the Eastern Gangas of Kalinga and the Matsyas of oddadi refer to the Gangas of Jantarunadu.

As the Imperial Gangas of Kalinga were supplanted by the Gajapatis by A. D. 1434, Jantarunadu must have become a viceroyalty under the Gajapatis after Kurmaraju and Savaranatha. The Gajapatis, as a rule, put an end to the semi-independent local dynasties which were a menace to them and these Gangas were no exception to this rule.

The Silas or Silavamsis of Nandapura ruled for nearly a hundred years from the middle of the 14th century. Their Capitals were Nandapura and Bobbili. They acknowledged the Suzerainty of the Gangas of Kalinga. The Reddis of Rajamahendravaram also ruled this district (A. D. 1353-1424). The district, as any other district of Andhra Pradesh, passed into the hands of the Qutub Shahis and Mughals, during 1520-1740.

Several decades elapsed before the British could consolidate their hold on this district. The Zamindars who came into prominence before this district came under the English hegemony offered stiff resistance. Some of them were descendants of the ancient Hindu rulers and some were the agents of the Muslim rulers. During the troubled period, when there was continual warfare, they usurped certain powers and regarded themselves as the owners of the soil. There were many Zamindars in this district, some of whom resided in the hills while some lived in the plains. Among the Zamindars, those of Vizianagaram, Bobbili, Salur, Pachipenta, Merangi, Kurupam, Srungavarapukota and Sangamvalasa deserve mention.

The early history of the Zamindars of Vizianagaram is obscure. They were also known as Pusapatis* and they played a crucial role in the history of Vizianagaram and Visakhapatnam.

The members of this family known as the Pusapatis trace their descent from one Madhavavarama of the 6th century A.D. Pusapati Madhavavarama was the first member of the family who moved into Visakhapatnam district, then forming part of the Chicacole Circar. He rented a few Villages from the Fauzdar of Chicacole Circar, Sher Muhammed Khan. His son Sitarama further added to the estate. He was followed on in succession by four zamindars, each of whom added something to the aggrandisement of the family. Viziarama Raju, the last of the four, moved from potnuru to Vizianagaram where he built a quadrangular stone fort, there was no love lost between these Zamindars and those of Bobbili. However subsequently, a fierce battle was fought with Bobbili during the time of a later member of the family, Viziarama Raju. He was however, stabbed to death and succeeded by Ananda Raju. Ananda Raju accompanied Forde to Rajahmundry and died there. He was followed by Venkatapati Raju who was also known as Viziarama Raju. During his minority, his half-brother Sitarama Raju looked after the maintenance of the estate. The two brothers were very powerful and they engaged themselves in a series of wars with the neighbouring Zamindars and reduced their estates to a tributary status. The estates which suffered this fate in this district were salur, Kurupam, Andra, Pachipenta, Sangamvalasa, Chemudu and others. Shortly afterwards, several Zamindars formed a confederacy to oust the Raju brothers from power. Sitarama Raju was equal to the task and at the close of the campaign led by him, all the Zamindars in the district except Andra who had kept aloof were dispossessed of their estates. The oppression of the ryots and the smaller Zamindars by Sitarama Raju brought the district into a very unsatisfactory state. A committee of circuit was sent to investigate the officers and the report submitted in A. D. 1784 condemned Sitarama Raju in the strongest terms. Sitarama Raju was removed from the office of diwan and his half-brother, Viziarama Raju, was killed in an encounter in May, 1794. After his death, the chief surviving members of Viziarama Raju's family were invited by the English for talks. Narayana Raju of this family was then proclaimed Zamindar and the Zamindari continued to be under their control for quite a long period. All the ancient Zamindaris were handed over to their owners in perpetuity on payment of fixed *Peshkush*. The Zamindars who thus got their estates back were those of Bobbili, Kurupam, Merangi, Sangamvalasa, Chemudu, Salur and Andra. Politically, this was a failure as it treated them as farmers and removed from them the authority over the hill men. Their estates were declared liable to attachment and sale for default in paying the *Peshkush*. Because of all these reasons, they were in a state of disaffection for many years after this. This led to Chaotic conditions and the expeditions sent in pursuit of the malcontents further complicated the issue In A. D. 1832, George Russell was sent to investigate the causes and concert measures for their suppression. Consequently, the estate of the Zamindar of Palakonda was forfeited. This had a telling effect on the Zamindars of the plains who gave no trouble from the time of the seizure of Palakonda.

Between 1740 and 1760 the history of the distict was one of the chaos and confusion. Neither the Nizam nor the French were effective. First the French and later the English tried to establish the authority.

*There is also a claim that the Pusapati family hailed from the village Pusapadu in Prakasam district near Parchoor

The subah of the Deccan comprised the Nawabships of Chicacole, Rajahmundry, Kurnool and Arcot. Nizam-ul-Mulk appointed one Anwar-ud-din Khan as the Fauzdar of Chicacole in A. D. 1726. He ably administered the Circar for a period of fifteen years. He was assisted by Rustum Khan in restoring law and order in this region. He was succeeded by Jafar Ali Khan who was shortly afterwards supplanted by "Edabullah Khan" in 1155 F. (A. D. 1745). "Edabullah Khan" was, however, deposed and Jafar Ali Khan was restored to his position in 1159 F. (A. D. 1749).

In A. D. 1748, Nizam-ul-Mulk Asaf Jah-I died and the succession to the throne was disputed between his son Nasir Jung and his grandson Muzaffar Jung. In the war of succession, the French and the English took opposite sides and eventually a French protege, Salabat Jung, ascended the throne. In A. D. 1753, the French General, Bussy, obtained from him the cession of Chicacole Circar, besides Mustafanagar, Ellore (Eluru) and Rajahmundry Circars for the support of his troops. The necessary patents were also sent to Moracin, the French Governor at Machilipatnam, with instructions to take immediate possession of them.

The Fauzdar of Chicacole Jafar Ali Khan, was extremely disinclined to give up his charge to the French and he persuaded Viziarama Raju, the Zamindar of Vizianagaram, to join him in opposing Moracin's entry. Moracin, however, weaned Viziarama Raju to his side by promising to leaseout Chicacole and Rajahmundry Circars at a favourable rent. Then Jafar Ali Khan sought the help of the Marathas who entrenched themselves in the north of Ganjam. The Marathas came with a huge army, plundered Chicacole and Rajahmundry Circars and quit the region. The Marathas, satisfied with the plunder they had gained, showed no further inclination to assist Jafar Ali Khan in the recovery of his Circars. Being convinced of the futility of his plans, he proceeded to Aurangabad to make submission to the Nizam. After his retirement, Viziarama Raju appears to have been appointed to the Management of Chicacole Circar. He continued in that post for one year (A. D. 1753). In July, 1754, the French General Bussy went in person, settled the affairs in the Circars and appointed one Ibrahim Khan as the Fauzdar of Chicacole.

Soon afterwards, the relations between Bussy and the Nizam, Salabat Jung, became strained and an open rupture led to the dismissal of Bussy from the Nizam's court. Bussy, however, faced the situation boldly and re-established his influence at the court. Throughout this period, Chicacole Circar was administered by Ibrahim Khan. The collections from Chicacole Circar became slack and uncertain in A. D. 1757 and it is presumed that the Fauzdar had disavowed his authority. Bussy, therefore, wanted to go in person and settle the country under the authority of the French. Ibrahim Khan fled in terror on his approach. Bussy was joined by Viziarama Raju of Vizianagaram and other Chiefs with a huge army. Viziarama Raju represented to Bussy that Bobbili was contumacious and must be repressed. Bussy at length agreed to allow the French-troops to assist him in attacking the fort of Bobbili. the Zamindar of Bobbili defended himself to the utmost, and when he found that further resistance was useless, he had all the women and children in the fort put to death and, with the remnant of his garrison, died figthting to the last. However, after three nights, Viziarama Raju was killed in his tent by some adherents of the Bobbili Raja (Thandra papa Rayudu and others.)

Bussy's absence was keenly felt at the court of the Nizam. He, therefore, left Ganjam in May, 1758 and arrived shortly afterwards at Aurangabad. His departure from the northern Circars was the signal for a revolt against the government of the French. Ananda Raju, who succeeded Viziarama Raju, felt very much dissatisfied at the arrangements Bussy had made at the time of his predecessor's demise. Therefore, as soon as the French had left for Aurangabad, he took Visakhapatnam and intrigued with the English in Bengal to drive the French out of their possessions in the northern Circars. He volunteered to render every assistance in his power if they invaded the northern circars. Clive entertained his proposals favourably and an expedition under Colonel Forde set out from Bengal. In the battle that ensued, the French were discomfited and many of their strongholds were taken possession of. Seeing no chance of retaking them, the Nizam, Salabat Jung, who had come to the aid of the French, concluded a treaty with the English on the 14th of May, 1759. By this treaty, the Nizam undertook to expel the French from all their possessions in the Northern Circars. The whole of the Northern Circars had thus been freed from the French dominion in a few months and had reverted to the control of the Nizam. These circars were then leased to one Hasan

Ali Khan. Consequently, the weak and irresolute Nizam was left completely paralysed by the withdrawal of his French allies. In A.D. 1760, Nizam Ali Khan, the brother of Salabat Jung, went to Bezwada (Vijayawada) to solicit the help of the British in the war against the Marathas in return for the territory held by Hasan Ali Khan. The British could not spare troops, but they offered to lease the five Northern Circars.

In A. D. 1761, Salabat Jung was deposed by his younger and more energetic brother Nizam Ali Khan (A.D. 1762-1803). After this usurpation, the Government of Madras entered into negotiation with Nizam Ali Khan, with the object of obtaining the northern circars. Hasan Ali Khan, therefore, went to Madras, vested with full powers on behalf of the Nizam and engaged himself in a tedious negotiation with the Government of Madras. At last, Hasan Ali Khan assented to the suggestion made by the British that they would pay to the Nizam half the net revenues collected by them in return for the grant of these circars and delivered to the Government of Madras *sanads* in the name of Nizam Ali Khan for the northern Circars. These orders were sent to Machilipatnam with instruction to occupy the area and this was done most expeditiously. When Nizam Ali Khan was informed of this, he demanded the immediate return of the *sanads* and restoration of the territory. The British, however, declined to do so until the expenses of occupation were paid. Nizam Ali Khan appointed "Bu.dea Jemah Khan" in the place of Hassan Ali Khan and took possession of the territory in March. 1763, after paying the expenses of occupation.

In the meanwhile, Lord Clive, who had returned from England, obtained in A.D. 1765, a firman from the Mughal emperor, Shah Alam, granting the northern Circars to the British. The firman was kept secret for some time and proclaimed on the 3rd of March, 1766. Letters were despatched to all the Zamindars in the northern circars and General Caillaud left for Machilipatnam to undertake military operations, if warranted. All the Zamindars as far as Chicacole thus submitted to British rule. When these developments were brought to the notice of the Nizam, he made large scale preparations for war. In A.D. 1766, a treaty was, however, concluded by which the English agreed to hold the Northern Circars on payment of a tribute, accepting at the same time to furnish the Nizam with some troops. Soon after the conclusion of this treaty, the Government of Madras took steps to secure the Provience of Ichchapur which was in a very disturbed state. Not with standing this treaty, the Nizam in the following year allied himself with Hyder Ali of Mysore and began to make incursions on the English territory. Nizam Ali Khan was, however, defeated in the Karnatak and another expedition from the north threatening his captial forced him to make peace with the English. A treaty was accordingly concluded on the 23rd of Februray, 1768 ceding the Northern Circars to the English.

During the same year, the Government determined to reduce Narayana Deo, refractory Zamindar of Parlakimidi, and ordered Colonel Peach to proceed against him. Cotsford, who was appointed as Resident in Ganjam, was asked to accompany the Colonel. Cotsford arrived at Chicacole in April, 1768 and caused the Nizam's firman to be read in the open in the presence of Sitaram Raju, the Nizam's Fauzdar for the Chicacole circar. Narayana Deo was defeated in May, 1768 and forced to flee. Before the Chicacole Circar came under the control of the British, it was divided and managed in three divisions, namely Ichchapur, Chicacole and Kasimkota (Visakhapatnam). As the last two places were nearer to Visakhapatnam they were placed subsequently under the control of the Chief and Council at Visakhapatnam. The Ichchapur division lay too far and, therefore, its administration was entrusted to the Resident at Ganjam. In A.D. 1794, the offices of Resident and Chief at all the settelments along the coast were abolished and the office of the collector was established.

Srikakulam district figures quite prominently in the contribution it made to the liberation from British Imperialist Rule. During the 1890s, District Associations of Ganjam and Visakhapatnam were started, of which this district formed part, to devote themselves to national activity. Earlier, delegates from this district went to Bombay and attended the First Session of Indian National Congress in 1885. District Conferences were held under the auspices of the District Associations, keeping the annual session of the National Congress as the model. Besides conferences of this sort, meetings were held from time to time, as the occasion required to pass resolution on various current questions and communicate them to authorities in India and England.

During this period, Political Consciousness was progressively on the increase. The Partition of Bengal in 1905 gave a sharp edge to this national awareness

all over the Country and this was very much reflected in this district. People of this district reacted to this movement spontaneously and organised a Swadesi Campaign inside the district. Places like Srikakulam, Ponduru, Tekkali, Cheepurupalle, Salur and Bobbili were centers of such activity and several important persons went round the district organising meetings at which passionate pleas were made for the boycott of foreign goods, particularly British. The Home Rule Movement started by Mrs. Annie Besant gave rise to spate of activity in this district also. 'New India, then a widely circulated English daily, acted as a source of inspiration to the intellectuals of the district.

The Non Co-operation Movement of 1920 saw the district seedling with political turmoil. A meeting of the All India Congress Committee was held in March-April of 1921 at Vijayawada and this was attended by many all India leaders whose presence and message gave an impetus to further the political activity in the district. After the All India Congress Committee meeting was over, Gandhiji undertook a tour of the caostal districts and spread the message of Nationalism. It was during this year that several hartals were observed in almost every town in this district in connection with the visit of the Prince of Wales in the month of November. The temperance movement during this period received full support from the people. Many people are reported to have given up their lucrative practice as lawyers and joined the movement. Centres for wearing and sale of Khadi were opened in numerous places. The finer varieties produced in and around Ponduru and Srikakulam were also popularised throughout the country during this period.

The district showed again its political awareness in connection with the visit of the Simon Commission in 1928. Chicacole Municipality passed a resolution in favour of the boycott of the Commission and the closure of all municipal institutions on the day of its landing in India. Another outstanding feature of the period was the visit of Mahatma Gandhi to this district in 1929 to raise funds for the Khaddar Movement and also to prepare the country for the final struggle. When Gandhiji started his Civil Disobedience Campaign again on the 12th of March 1930, marching from the Sabarmati Ashram to Dandi to break the Salt Law, the district again responded magnificently to this movement. The volunteers accompanied by large numbers of people broke the Salt Law.

The district again responded to the call given by the National Congress for Civil Disobedience in 1932. During this period, there were widespread protests in the district against the Communal award of Macdonald. In 1933, Gandhiji visited the district as part of his tour of the whole country in the cause of Harijan uplift. The district responded enthusiastically to his visit. Under the Government of India Act, 1935, the district returned all the five Congress candidates to the Provincial Legislative Assembly and thus displayed its solid patriotism. Again, the district played a notable part in the Quit India Movement launched by Gandhiji in 1942. Because of the policy of repression followed by the Government in this district also, the movement in the district took a violent turn. The students strike was only partial and their demonstrations were violent. The only serious manifestation of the campaign was interference with Railway lines and cutting of telephone and telegraph wires. The Telegraph line between Amadalavalasa and Calingapatnam was put out of order by earthing the current. Five Railway telegraph wires were cut near Sithanagram Railway station. Fishplates and bolts were removed between Mandasa and Baruva on the Calcutta line. Consequently, the engine and two bogies of a special train derailed. Four Rail joints were removed and two telegraph wires were cut near Bobbili. Similarly, Railway telegraph wires were cut and fish plates and bolts were removed near Dusi railway station and Cheepurupalle. The Calingapatnam Post-office was looted. The district hardly returned to normalcy until the 20th of February, 1947 when the British Government declared its intention to Quit India. There was widespread rejoicing in the district when power was finally transferred by the British to the Indian National Government headed by Pandit Jawaharlal Nehru on the 15th of August, 1947.

PHYSICAL ASPECTS

General : Vizianagaram district was formed on 1st June, 1979 with headquarters at Vizianagaram with Srungavarapukota, Vizianagaram and part of Bheemunipatnam taluks from Vishakhapatnam district and Salur, Bobbili, Parvathipuram and part of Cheepurupalle taluks from Srikakulam district. These taluks have been re-organised into twelve taluks, Viz., Srungavarapukota, Viyyampeta, Bhogapuram, Vizianagaram, Nellimarla, Gajapathinagaram, Cheepurupalle, Salur, Parvathipuram, Kurupam, Bobbili and Badangi. This district extends over an area of 6,539 Sq. Kms. and is situated between 17°. 15' and 19° .15' of the northern latitude and 83° to 83° .45' of the Eastern longitude. The normal annual rainfall of the district is 1,119 mm. The total population of the district according to the 1981 census count is 1,804,196 persons consisting of 899,548 males and 904,648 females. This district is bounded on the east by Srikakulam district on the west and south by Vishakhapatnam district, on the south east by the Bay of Bengal and north west by Orissa State. Vizianagaram and Parvathipuram are two Revenue Divisions with twelve taluks. All taluks are co-terminus with samithis except Salur and Kurupam. These two taluks comprise two samithis each. Salur and Pachipenta are in Salur taluk and Bhadragiri and Kurupam Samithis are in Kurupam taluk.

Hills : The areas transferred from Vishakhapatnam district are mostly hilly and picturesque, especially in the north. The agency tract mostly consists of the hilly regions covered by the Eastern Ghats which run parallel to the coast from the north-east to south-west. The average height of these hills is over 914 metres, although there are several peaks of even 1,219 metres high. The highest peak is the Sankaram in Srungavarapukota taluk which is over 1,615 metres. The main hill ranges are Dumakonda, Antikonda, Palakonda, Kodagandi and Gamatikonda. All these individual ranges form part of the Eastern Ghats. In the Parvathipuram division, the hills are lower than elsewhere and consist of steep and rugged lines, devoid of plateau, hedging in the two broad, almost parallel. Valleys of the Vamsadhara and Nagavali rivers which drain them south wards down, as easy gradient into the Bay of Bengal. A line of mountains run north and south through the middle of this tract and separate these two valleys. It is called the Kailasakota hills and the highest point on it is 1,187.2 metres above the sea level. The hills on the west of the coastal plain consist of three main plateaus. The highest and largest of these, which is made up of the main line of the Eastern Ghats and runs parallel to the shore of the Bay of Bengal is usually known as the " 3,000 feet (914 m) plateau ".

Rivers : The district is drained by the rivers of Nagavali (Nagavalli) or Langulya, Gosthani (Champavathi), Suvarnamukhi, Vegavathi and Gomukhi. Nagavali is the main river which takes birth in the steep hills of Orissa State. Its total length is 200 Kms. and flows for about 112 Kms. in Vizianagaram district. The total catchment area of this river is 8,963.95 Sq. Kms. (3,461 sq. miles). The river Gosthani has its origin in the Ananthagiri forest area of Srungavarapukota taluk and flows through Srungavarapukota Taluk. The Suvarnamukhi river takes its birth in the hills of Salur taluk and takes an easterly direction and finally joins the Nagavali in Palakonda taluk of Srikakulam District. It flows mostly in Bobbili taluk. The Vegavathi originates in Pachipenta hills of Salur taluk and flows in the same direction almost parallel to the Suvarnamukhi. The river Gomukhi originates from the Eastern Ghats and flows north-west of Salur taluk.

Climate : The climate of Viziangaram district is characterised by high humidities nearly all the year round, oppressive summer and good seasonal rainfall. The summer season is from March to May. This is followed by the south-west monsoon season, which continues up to September, October and November constitute the post-monsoon or retreating monsoon season. December to February is the season of generally fine weather. It is not out of place to mention here that the climate of the hilly parts of the district to the west and north-west is different from that of the plains, in that the hilly regions receive heavier rainfall and consequently are cooler than the plains.

Source : It is based on the Notes collected from State Editor District Gazetteers, A.P.

Soils : The common soil is a brownish to pinkish coloured ferruginous clay and loam. There are extensive areas of grey to greyish black lumic soils of good fertility. The soil at places is as thick as 4 metres. It is likely that the thick soil cover might represent alluvium along the valleys. Different type of rocks are in abundance in the district. The district is also rich in mineral wealth. Of the many mineral occurrences, manganese is the major ore.

Flora : The floristic composition of the forests of the district is of much interest. The forest types found in the district are (1) Southern Tropical Moist Mixed Deciduous Forests (2) Northern Tropical Dry Deciduous Forests (3) Southern Tropical Dry Mixed Deciduous Forests (4) Dry Deciduous Green Forests (5) Dry ever Green Forests. The forestry plays an important role in the economy of the district.

Fauna : Fauna in the district is fairly high in the interior hill regions, but it is heavily threatened with extinction. The reasons for the depletion are mainly shrinkage of habitat and uncontrolled poaching. There is a fairly rich variety of fauna. The principal animals and birds found from the seacoast to the high plateau are (1) Four-horned antelope (2) Yellow bat (3) Sloth Bear (4) Indian Bison (5) Wild Buffalo (6) Jungle Cat (7) Civet (8) Mouse Deer (9) Barking Deer (10) Fox (11) Hare (12) Hyena (13) Jackal (14) Langur (15) Leopard (16) Mongoose 17) Sambar (18) Squirrels (19) Tigers and birds of (1) Ashy Long-tail Warbler (2) Black Ibis (3) Blue Rock Pigeon (4) House Crow (5) House Sparrow (6) Common Myna Pitta etc.

Consequently with the enactment of wild Life Protection Act of 1972, killing, hunting, trapping or keeping wild animals and birds, or trading in these have been prohibited. It is hoped that wild life would improve and attain the past glory.

Changes in administrative units and component parts : Vizianagaram district was not a homogeneous unit in the past, and its constituent parts were, at different periods of time, under the rule of various dynasties, namely, the Nandas, Mauryas, Chedis, Satavahanas, Guptas, Eastern Gangas of Kalinga, Eastern Chalukyas of Vengi, Chalukya-Cholas, Gajapatis of Orissa, Qutub Shahis, Mughals, Frenc and English and the minor dynasties of Matharas and Vasisthas, Vishnukundins, Raparti Chiefs of Narayanapuram, Gangas of Jantarunadu, Silavamsis of Nandapura, Zamindars of Vizianagaram, Bobbili, Salur, Pachipenta, Merangi, Kurupam, Srungavarapukota and Sangamvalasa. It is in evitable to note the history of Vishakhapatnam district from which some taluks were transferred to Vizianagaram district. Vishakhapatnam district was the biggest in the country till 1950 when it was bifurcated. For adminstrative convenience, the Agency tracts of Ganjam, Vishakhapatnam and Godavari districts were separated and constituted into an Agency division in 1921. The Agency was, however, merged in the district during the decade ending with 1931. In 1936, when Orissa State was formed a portion of Vishakhapatnam district and a major portions of Ganjam district were transferred to it. The residuary portions of these two districts were clubbed to constitute the enlarged Vishakhapatnam district with its headquarters at Vishakhapatnam. As the district was administratively found unwieldy and it was again bifurcated on the 15th of August, 1950 into two districts, namely, Vishakhapatnam and Srikakulam. Again in 1979, Vishakhapatnam district was affected by the transfer of the taluks of Vizianagaram, Gajapathinagaram and Srungavarapukota, and Bhogapuram Samithi to the newly formed district of Vizianagaram.

This district was formed on 1st June, 1979 by combining some taluks (fully or partly) from Srikakulam and Vishakhapatnam districts.

(a) Entire Salur taluk with an area of 9,729 Sq. kms., Bobbili taluk with an area of 465.2 Sq. kms., Parvathipuram taluk with an area of 1,529.3 Sq. kms. and 112 villages of Cheepurupalle taluk with an area of 443.6 Sq. kms. of Srikakulam district were transferred to Vizianagaram district on 1st June, 1979 vide G.O.Ms. No. 700, Revenue (u), dated 18th May, 1979 issued by the Government. of Andhra Pradesh.

(b) Entire Vizianagaram taluk with an area of 340.3 Sq. kms., 86 Villages of Srungavarapukota taluk with an area of 506.2 Sq. kms. of Vishakhapatnam district were transferred to Vizianagaram district on 1st June, 1979 vide G. O. Ms. No. 799, Revenue (u) dated 18th May, 1979 issued by the Government of Andhra Pradesh.

Disputed Villages between Andhra Pradesh and Orissa : It is appropriate to mention the details of the border dispute between the States of Orissa and Andhra Pradesh regarding the erstwhile estate villages of Salur taluk popularly known as the 'Kotiya group ofvillages'

In the year 1955, when the Revenue authorities of Salur taluk attached some properties in Kotiya village for realisation of land revenue, the Government of Orissa protested on the plea that the villages shown separately in statement have under lie in Orissa State. After a detailed examination of the issue with reference to the old survey and village records, the Government of Andhra Pradesh established that all the ten said villages lay in Salur taluk of Andhra Pradesh State and that the contention of Orissa State Government was untenable.

The dispute can be traced to the period prior to the formation of Orissa State in 1936, when the entire Koraput Division was in the old Vishakhapatnam district of former Madras State. The Orissa State was carved out of the old Madras and Bihar Provinces with effect from 1st April, 1936. It was clearly laid down in the Orissa State Formation Order of 1936, that the entire Jeypore estate so much of Pottangi taluk as is not included in Jeypore estate was transferred from the Madras Rresidency to Orissa State. It is clear from this that the entire Jeypore estate and the balance of Pottangi taluk were transferred to Orissa, and the Salur taluk as it existed on that date remained in the erstwile Madras Province and now in Andhra Pradesh. The Government of Orissa filed a suit in the Supreme Court against the Government of Andhra Pradesh and the matter is pending decision by the Supreme Court. As the final Verdict of the Court had not been given by the time the Census enumeration of 1981 was started, Census enumeration of 1981 was conducted through the Census agencies of both the States in pursuance of the instructions of the Registrar General and Census Commissioner, India.

STATEMENT SHOWING THE COMPARATIVE LIST OF KOTIYA GROUP OF VILLAGES AS CLAIMED *TO BE IN DISPUTE BY THE GOVERNMENTS OF* ANDHRA PRADESH AND ORISSA TOGETHER WITH THE 1981 CENSUS POPULATION OF EACH VILLAGE AS RECORDED IN BOTH THE STATES

ANDHRA PRADESH STATE — Name of the District : VIZIANAGARAM — Name of the Taluk : SALUR

ORISSA STATE — Name of the District : KORAPUT — Name of the Police Station : POTTANGI

Sl. No.	Name of the Village (a) as spelt in A.P. list (b) as spelt in Orissa list	Location Code No. (a) A.P. (b) Orissa	Population 1981 A.P.	Population 1981 Orissa	Remarks
(1)	(2)	(3)	(4)	(5)	(6)
1.	(a) Kanasingipadu	62	222(1)		1. Hamlet of Sariki Village (population given is for hamlet)
	(b) Ranasingi	45		313	
2.	(a) Paniki	61	79(2)		2. Hamlet of Dhulibhadra Village (population given is for hamlet only)
	(b) Paniki	44		175	
3.	(a) Tadivalasa	91	108(3)		3. Hamlet of Kurukutti Village (population given is for hamlet only)
	(b) Tadivalasa	42		104	
4.	(a) Dhulibhadra	61	74(4)		4. Population given is for main village excluding its hamlets
	(b) Dhulipadar	39		102	
5.	(a) Ganjaibhadra	59	142(5)		5. Population given is for main village excluding its hamlets
	(b) Ganjaibhadra	34		591	
6.	(a) Kotiya	58	372		
	(b) Kotiya	35		365	
7.	(a) Yeguvasembi	57	157		
	(b) Eguvasembi	36		146	

STATEMENT SHOWING THE COMPARATIVE LIST OF KOTIYA GROUP OF VILLAGES AS CLAIMED TO BE IN DISPUTE BY THE GOVERNMENTS OF ANDHRA PRADESH AND ORISSA TOGETHER WITH THE 1981 CENSUS POPULATION OF EACH VILLAGE AS RECORDED IN BOTH THE STATES

ANDHRA PRADESH STATE — Name of the District : VIZIANAGARAM — Name of the Taluk : SALUR

ORISSA STATE — Name of the District : KORAPUT — Name of the Police Station : POTTANGI

Sl. No.	Name of the Village (a) as spelt in A.P. list (b) as spelt in Orissa list	Location Code No. (a) A.P. (b) Orissa	Population 1981 A.P.	Population 1981 Orissa	Remarks
(1)	(2)	(3)	(4)	(5)	(6)
8.	(a) Diguvasembhi	56	115		
	(b) Diguvasembi	37		110	
9.	(a) Maipalle	23	34		
	(b) Mohipani	12		49	
10.	(a) Cheedivalasa	59	14(6)		6. Hamlet of Ganjaibhadra Village (population given is for hamlet)
	(b) Sidivalasa	43		24	
11.	(a) Madakaru	63	208		
	(b) Sidivalasa	18		230	
12.	(a) Doliyamba	26	156		
	(b) Diliamba	16		180	
13.	(a) Yeguvamandangi	28	145		
	(b) Hiramandangi	13		143	
14.	(a) Pagu'uchennaru	25	289		
	(b) Pagulchenaru	10		313	
15.	(a) Pattuchennaru	24	93		
	(b) Patuchenaru	11		113	
16.	(a) Bornaguda	27	13		
	(b) Barnaguda	17		16	
17.	(a) Kondara	30	77(7)		7. Hamlet of Solupuguda Village (population given is for hamlet only)
	(b) Konadora	14		83	
18.	(a) Arjuganivalasa	91	60(8)		8. Hamlet of Kurkutti Village (population given is for hamlet only)
	(b) Arjuvalasa	40		56	
19.	(a) Solupuguda	30	63(9)		9. Population of Solipiguda main Village (excluding Kondara hamlet)
	(b) Solapguda	15		66	
20.	(a) Nerallivalasa	62	12(10)		10. Hamlet of Sariki Village (population given is for hamlet only)
	(b) Narlavalasa	41		13	
21.	(a) Simhagedda	62	46(11)		11. Hamlet of Sariki Village (population given is for hamlet only)
	(b) Simageda	Hamlet of Village Simhagedda, Ranasingi L.C. No. 45		..	

The district at 1981 Census consists of two revenue divisions, twelve taluks and ten towns as shown below :

STATEMENT SHOWING THE REVENUE DIVISIONS IN VIZIANAGARAM DISTRICT, 1981

Sl. No.	Name of Sub-division/ Revenue Division	Name of Taluk	Name of Town (M/P)
(1)	(2)	(3)	(4)
1.	Vizianagaram	1. Vizianagaram	1. Vizianagaram (M)
			2. Gajularega (P)
			3. Kanapaka (P)
		2. Gajapathinagaram	..
		3. Srungavarapukota	..
		4. Bhogapuram	..
		5. Cheepurupalle	4. Cheepurupalem (P)
			5. Kondapalem @ Sri-ramnagar (P)
		6. Nellimarla	6. Nellimarla (P)
		7. Viyyampeta	7. Kothavalasa (P)
	Parvathipuram	1. Bobbili	1. Bobbili (M)
		2. Salur	2. Salur (M)
		3. Parvathipuram	3. Parvathipuram (M)
		4. Kurupam	..
		5. Badangi	..

The old taluks of the district have undergone a few Jurisdictional changes during 1979. For the convenience of the reader, the jurisdictional changes in the district have been shown in the following statement.

STATEMENT SHOWING THE FORMATION OF NEW TALUKS AND NUMBER OF VILLAGES IN THE OLD AND EXISTING TALUKS OF VIZIANAGARAM DISTRICT IN 1971 AND 1981 CENSUSES

Name of the taluk in 1971	No. of villages in 1971*	Name of the taluk in 1981	No. of villages in 1981*	Remarks	Name of the transferred villages/new villages/ villages that have become hamlets in 1981	G. O. No. and date under which the new taluk came into existence
(1)	(2)	(3)	(4)	(5)	(6)	(7)
Parvathipuram	498	Parvathipuram	222	The entire taluk is transferred from Srikakulam district. 222 villages are now in Parvathipuram taluk after the transfer of 237 villages to Kurupam taluk	4 villages bearing the following 1971 L.C. Nos. became hamlets to the villages bearing 1971 L. C. Nos. shown in brackets, 217(216), 211(210), 214(213), 386(385)	
				Out of the 222 villages in Parvathipuram, 4 villages became hamlets and 4 villages newly sprung up after 1971 Census	The following 4 villages bearing 1981 L.C. Nos. are newly sprung up after 1971 Census. 45 Seethamambapuram near Komarada, 120 Sivaramarajapuram near Chintelbalagam, 156 Appanadoravalasa, 199 Gangarajapuram near Balagudaba	
		Kurupam	240	Formed from Parvathipuram taluk (237 villages transferred from Parvathipuram taluk and 3 villages are newly sprung up)	The following 3 villages bearing 1981 L.C. Nos. are newly sprung up after 1971 Census. (98) Binnidi, (171) Sivarampuram (223) Sudiguda	
					1971 L.C. Nos. & Names of 237 villages transferred from Parvathipuram taluk 1 Lada 2 Srirangapadu 4 Dabbaliguda 5 Beerupadu 3 Ijjakai 7 Vadajangi 6 Kontesu 8 Kittalamba 9 Gullalanka 10 Goipaka 12 Tanku 16 Chinavankadhara 15 Pusabadi 28 Nandrukona 31 Pedaravikona 32 Mantrajola 33 Kondagudaba	G. O. Ms. No. 700 Revenue(U) dated 18th May, 1979.

STATEMENT SHOWING THE FORMATION OF NEW TALUKS AND NUMBER OF VILLAGES IN THE OLD AND EXISTING TALUKS OF VIZIANAGARAM DISTRICT IN 1971 AND 1981 CENSUSES

Name of the taluk in 1971	No. of villages in 1971*	Name of the taluk in 1981	No. of villages in 1981*	Remarks	Name of the transferred villages/new villages/ villages that have become hamlets in 1981	G. O. No. and date under which the new taluk came into existence
(1)	(2)	(3)	(4)	(5)	(6)	(7)
		Kurupam *(Contd.)*	240		34 Gadivankadhara	
					73 Batugudaba	
					36 Muliguda	
					37 Konasingi	
					35 Kandukuppa	
					38 Vamasi	
					39 Sikalabai	
					40 Chaparayi Jangidibhadra	
					41 Addangi Jangidibhadra	
					42 Kappakallu	
					43 Thota	
					44 Japhai	
					45 Kalliti	
					46 Kaligottu	
					47 Keesari @ Pedakeesari	
					48 Dolukona	
					49 Vangara	
					50 Jamitipadu	
					52 Kedaripuram	
					53 Gunada	
					54 Nondrukona	
					58 Rella	
					56 Tenkasingi	
					57 Kosangibhadra	
					62 Dummangi	
					61 Boddidi	
					60 Chappaguda	
					59 Gorati	
					79 Rayaganda	
					81 Tadikonda	
					109 Vondrubhangi	
					110 Chaparayibinnidi	
					111 Kondabinnidi	
					107 Lippiti	
					108 Vadabai	
					82 Sirasaram	
					77 Mangalapuram	
					78 Pedakharja	
					63 Kukkidi	
					64 Kothaguda @ Dabbaliguda	
					76 Tholukharja	
					83 Gowduguda	
					84 Lumbesu	
					85 Mulajammu	
					112 Rayaghadajammu	
					30 Chinageesada	
					29 Chinaravikona	
					27 Sambuguda	
					21 Boddidi	
					19 Babbidi	

STATEMENT SHOWING THE FORMATION OF NEW TALUKS AND NUMBER OF VILLAGES IN THE OLD AND EXISTING TALUKS OF VIZIANAGARAM DISTRICT IN 1971 AND 1981 CENSUSES

Name of the taluk in 1971	No. of villages in 1971*	Name of the taluk in 1981	No. of villages in 1981*	Remarks	Name of the transferred villages/new villages/ villages that have become hamlets in 1981	G. O. No. and date under which the new taluk came into existence
(1)	(2)	(3)	(4)	(5)	(6)	(7)
		Kurupam *(Contd.)*	240		22 Uriti	
					23 Jarna	
					24 Sorupalle	
					25 Geesada	
					26 Atchaba	
					119 Diguvaderuvada	
					118 Kusa @ Yadakhallu	
					116 Vallada	
					115 Gorada	
					114 Kudda	
					113 Penguva	
					86 Alavadda	
					74 Iridi	
					72 Sivada (near Kukkidi)	
					65 Nigaram	
					66 Sikalapai	
					67 Murada	
					68 Chemuduguda	
					69 Puttajammu	
					70 Moolalikkidi	
					71 Kothalikkidi	
					87 Voppangi	
					105 Kurasingi	
					103 Ranasingi	
					117 Bayyada	
					144 Regidi	
					122 A Tummiguda	
					121 Vanakabadi @ Lovamuthavanakabadi	
					120 Geddarijola	
					125 Jogipuram	
					128 Sikhavaram	
					130 Koreseela	
					204 Labesu	
					131 Kemiseela	
					127 Kondakuneru	
					126 Gunadateelesu	
					124 Dongurukikkuva	
					123 Vandidi	
					122 Balesu	
					139 Gandra	
					143 Karlaguda	
					145 Putikavalasa	
					146 Amiti	

STATEMENT SHOWING THE FORMATION OF NEW TALUKS AND NUMBER OF VILLAGES IN THE OLD AND EXISTING TALUKS OF VIZIANAGARAM DISTRICT IN 1971 AND 1981 CENSUSES

Name of the taluk in 1971	No. of villages in 1971*	Name of the taluk in 1981	No. of villages in 1981*	Remarks	Name of the transferred villages/new villages/ villages that have become hamlets in 1981	G. O. No. and date under which the new taluk came into existence
(1)	(2)	(3)	(4)	(5)	(6)	(7)
		Kurupam *(Contd.)*	240		102 Vattada	
					88 Kondavada	
					89 Savarakotapadu	
					91 Regulapadu	
					92 Thatiseela	
					93 Relliguda @ Malliguda	
					97 Kaligottu	
					99 Pirthani @ Elwinpeta	
					100 Lakkaguda	
					148 Sadunuguda	
					147 Kuddapalavalasa	
					154 Yeguvamanda	
					180 Chintalapadu	
					179 Lova Lakshmipuram	
					171 Duddukallu	
					136 Nellikikkuva	
					135 Vadaputti	
					133 Ravikona	
					199 Pujariguda	
					200 Rayapuram	
					201 Kottu	
					258 Todumu	
					197 Madalangi	
					198 Chidipalle	
					194 Marriguda @ Kothaguda	
					193 Gummidiguda	
					182 Dandusura	
					192 Sekhupadu	
					183 Dimiliguda	
					184 Tikkabai	
					157 Manda @ Diguvamanda	
					158 Chinarayudupeta @ Dabbaliguda	
					152 Konaguda	
					149 Gummalakshmipuram	
					150 Levidi	
					98 Dhulikuppa	
					95 Kakithada	
					94 Sanjuvai @ Adanguda	
					96 Udayapuram	
					151 Uridi @ Uridinividi	
					153 Gumma	
					159 Yegulavada	

STATEMENT SHOWING THE FORMATION OF NEW TALUKS AND NUMBER OF VILLAGES IN THE OLD AND EXISTING TALUKS OF VIZIANAGARAM DISTRICT IN 1971 AND 1981 CENSUSES

Name of the taluk in 1971	No. of villages in 1971*	Name of the taluk in 1981	No. of villages in 1981*	Remarks	Name of the transferred villages/new villages/ villages that have become hamlets in 1981	G. O. No. and date under which the new taluk came into existence
(1)	(2)	(3)	(4)	(5)	(6)	(7)
		Kurupam *(Contd.)*	240		167 Maripalle 174 Rastakuntubai 175 Rajjali 161 Kondabaridi 163 Gorjapadu 164 Mantikonda 165 Gujjuvai 166 Mondemkhallu 168 Bottili 171 Chinavanija 173 Chandanakota 186 Thennukharja 185 Rangupuram 263 Biyyalavalasa 261 Gollavalasa 196 Palem 260 Chekkavalasa 378 Kodulagumpa 381 Devunigumpa 379 Dalaipeta 377 Vannam 374 Kitchada 376 Puligummi (near Kitchada) 267 Sivannapeta 266 Somidavalasa 268 Kurupam 269 Tekarakandi 270 Ballukota 189 Pellivalasa @ Karasingi 191 Durubille 187 Bore 188 Gotivada 170 Landagorli 169 Pedavanija 176 Maripalle (near Rajjali) 285 Ichapuram 286 Dongalabaramani 287 Antijola 288 Sivada (near Gujjuvai) 296 Dokulaguda 315 Ramuduguda 291 Pedagottili 290 Pedabaramani 283 Kairada	

STATEMENT SHOWING THE FORMATION OF NEW TALUKS AND NUMBER OF VILLAGES IN THE OLD AND EXISTING TALUKS OF VIZIANAGARAM DISTRICT IN 1971 AND 1981 CENSUSES

Name of the taluk in 1971	No. of villages in 1971*	Name of the taluk in 1981	No. of villages in 1981*	Remarks	Name of the transferred villages/new villages/ villages that have become hamlets in 1981	G. O. No. and date under which the new taluk came into existence
(1)	(2)	(3)	(4)	(5)	(6)	(7)
		Kurupam *(Contd.)*	240		284 Potivada 278 Nagara 277 Tuttidi 276 Barthangi 275 Santhoshapuram 273 Megada 272 Voppangi 274 Podi 280 Sobba 279 Nagarakuntubai 281 Gotikuppa 323 Chintalakoridi 282 Arikakoridi 293 Kolisa 292 Chappagottili 294 Lankajodu 295 Valasaballeru 299 Yeguvaballeru 297 Ketharai 298 Dommidi 301 Tulasi 300 Tittiri 303 Abiri 304 Puliputti 306 Gummidiguda 305 Jarada Bit-I 307 Podisa 321 Jumbiri 319 Panasabhadra 320 Dharmalakshmipuram 318 Neelakantapuram 325 Voosakonda 317 Dandusura 309 Gadali 308 Bheemapuram 310 Kakili (near N. K. Puram) 316 Ganganna doravalasa 311 Likkidi 312 Vobbangi 314 Tiyyali 313 Sakhi	

STATEMENT SHOWING THE FORMATION OF NEW TALUKS AND NUMBER OF VILLAGES IN THE OLD AND EXISTING TALUKS OF VIZIANAGARAM DISTRICT IN 1971 AND 1981 CENSUSES

Name of the taluk in 1971	No. of villages in 1971*	Name of the taluk in 1981	No. of villages in 1981*	Remarks	Name of the transferred villages/new villages/ villages that have become hamlets in 1981	G·O·No· and date under which the new taluk came into existence
(1)	(2)	(3)	(4)	(5)	(6)	(7)
		Kurupam *(Concld.)*	240		The following 20 villages bearing 1971 L·C· Nos· became hamlets to the villages bearing 1971 L·C· Nos. shown in brackets 51(50), 55(58), 80(81), 75(74), 90(89), 101(99), 132(133), 160-(152), 195(263), 289(288), 322-(305), 181(180), 137(178), 202-(200), 106(175), 373 & 375(374), 266 & 265(267), 104(325) The following 15 villages bearing 1971 L·C· Nos· have been merged to the villages bearing 1971 L·C· Nos· shown in brackets 20(280), 134(133), 162(96), 259-(379), 138, 140, 141, 142, 155, 156 & 177(170), 11 & 13(10), 14(15), 190(268) Villages bearing 1971 L.C. Nos· 302 & 305 A deleted after 1971 Census Village bearing 1971 L.C. No· 172 merged in reserve forest	
Salur	229	Salur	228	One village of 1971 Census became hamlet in 1981 Census		
Bobbili	213	Bobbili	121	Transferred from Srikakulam district now there are 121 villages in Bobbili taluk after the transfer of 92 villages to Badangi Taluk		
		Badangi	92	Formed from Bobbili Taluk	1971 L·C· Nos· and Names of 92 villages transferred to Badangi taluk 139 Anavaram 140 Pinapenki 113 Nandubalaga 112 Kusumuru 146 Antalavara	G·O. Ms. No· 1484 Revenue (U) dated 7th Dec· 1979

STATEMENT SHOWING THE FORMATION OF NEW TALUKS AND NUMBER OF VILLAGES IN THE OLD AND EXISTING TALUKS OF VIZIANAGARAM DISTRICT IN 1971 AND 1981 CENSUSES

Name of the taluk in 1971	No. of villages in 1971*	Name of the taluk in 1981	No. of villages in 1981*	Remarks	Name of the transferred villages/new villages/ villages that have become hamlets in 1981	G. O. No. and date under which the new taluk came into existence
(1)	(2)	(3)	(4)	(5)	(6)	(7)
		Badangi *(Contd.)*	92		147 Koratam 149 Viziarampuram (near Koratam) 148 Kollivalasa 151 Goluguvalasa 153 Appalampeta 154 Viziarampuram @ Buripeta 152 Burjavalasa (near Amity) 161 Sundarada 160 Uddavolu 162 Ravimanugadabavalasa 163 Nemalam 164 Sathivada 150 Seetharampuram (near Koratam) 168 Amity 145 Lingapuram 144 Nandigama 143 Ramanna Agraharam 137 Venkampeta (near Pinapenki) 138 Gopalakrishnarangarayapuram 131 Palteru 119 Bhimavaram 80 Butchempeta 120 Golladi 122 Kamannavalasa 128 Badangi 129 Mugada 130 Pudivalasa 132 Mallampeta (near Palteru) 134 Gudepuvalasa 135 Kotipalle 141 Rajeru 142 Rajiyyapeta 172 Gangannapadu 136 Vadada 175 Akulakatta 133 Ramachandrapuram (near-Koduru) 176 Koduru 127 Donkinivalasa 123 Lakshmipuram 124 Gajarayunivalasa 126 Tentuvalasa 125 Pedapalle 179 Veerasagaram 180 Pindrangivalasa	

STATEMENT SHOWING THE FORMATION OF NEW TALUKS AND NUMBER OF VILLAGES IN THE OLD AND EXISTING TALUKS OF VIZIANAGARAM DISTRICT IN 1971 AND 1981 CENSUSES

Name of the taluk in 1971	No. of villages in 1971*	Name of the taluk in 1981	No. of villages in 1981*	Remarks	Name of the transferred villages/new villages/ villages that have become hamlets in 1981	G. O. No. and date under which the new taluk came into existence
(1)	(2)	(3)	(4)	(5)	(6)	(7)
		Badangi (*Contd.*)	92		178 Krishnapuram 177 Pappalalingalavalasa 181 Korapakrishnapuram 183 Choudantivalasa 184 Burjavalasa 182 Korapa 185 Korapakothavalasa 186 Pachalavalasa 187 Cherukupalle 188 Lingarajapuram 190 Neelakantarajapuram 189 Shikaruganji 191 Puligummi 192 Venkayyapeta 174 Kunayavalasa 194 Venkampeta @ Kummaripeta 171 Terlam 170 Locherla 167 Ramachandrapuram (near Amity) 166 Seetharampuram (near Amity) 165 Kavirayunivalasa 169 Chukkavalasa 206 Arasabalaga 173 Jannivalasa 205 Kagam 203 Chinnayyapeta 204 Venkatapuram (near Locherla) 202 Somidavalasa 200 Velagavalasa (near Terlam) 196 Rangappavalasa 195 Madhavarangarayapuram 193 Uttaravilli 197 Ramachandrapuram 198 Dommuganigadabavalasa 201 Panukuvalasa (near Locherla) 199 Pulleruvalasa 209 Perumali 208 Tekkalivalasa	

STATEMENT SHOWING THE FORMATION OF NEW TALUKS AND NUMBER OF VILLAGES IN THE OLD AND EXISTING TALUKS OF VIZIANAGARAM DISTRICT IN 1971 AND 1981 CENSUSES

Name of the taluk in 1971	No. of villages in 1971*	Name of the taluk in 1981	No. of villages in 1981*	Remarks	Name of the transferred villages/new villages/ villages that have become hamlets in 1981	G. O. No. and date under which the new taluk came into existence
(1)	(2)	(3)	(4)	(5)	(6)	(7)
		Badangi *(Concld.)*	92		207 Ramachandrapuram *(near Perumali)* 212 Pedapalavalasa 211 Chinapalavalasa 210 Jadavarikottavalasa 213 Penuvalasa @ *Kamanarayapuram*	
Cheepurupalle	326	Cheepurupalle	112	Out of 326 villages 112 Villages including one newly sprung up village are in Cheepurupalle, 104 villages are transferred to Ponduru, 107 villages to Ranasthalam of Srikakulam District, 4 villages of 1971 have become hamlets	The village bearing 1981 L. C. No. 110 Sivarampuram is newly sprung up village. The following 4 villages bearing 1971 L. C. Nos. became hamlets to the villages bearing 1971 L. C. Nos. shown in brackets. 5(6), 1(4), 35(31), 34(36) 1971 L. C. Nos. and Names of 111 villages transferred from Srikakulam District to Cheepurupalle taluk of Vizianagaram District. 6 Sivvamdoravalasa 4 Vootapalle 2 Syamayavalasa 3 Meerakamudidam 11 Ravivalasa (near Muddiam) 12 Potteduvalasa 17 Gathada @ Srirangarajapuram 13 Rachagumadam 15 Bheemavaram 14 Sathamvalasa 55 Puthikavalasa 56 Dasumanthapuram 57 Siridevipuram 58 Gollalavalasa 59 Gotnandi 61 Bondapalle 62 Ithamvalasa 54 Garugubilli 16 Kondalaveru 19 Goppannavalasa	

STATEMENT SHOWING THE FORMATION OF NEW TALUKS AND NUMBER OF VILLAGES IN THE OLD AND EXISTING TALUKS OF VIZIANAGARAM DISTRICT IN 1971 AND 1981 CENSUSES

Name of the taluk in 1971	No. of villages in 1971*	Name of the taluk in 1981	No. of villages in 1981*	Remarks	Name of the transferred villages/new villages/ villages that have become hamlets in 1981	G. O. No. and date under which the new taluk came into existence
(1)	(2)	(3)	(4)	(5)	(6)	(7)
	Cheepurupalle *(Contd.)*	112			18 Marrivalasa	
					10 Ramayavalasa	
					9 Somalingapuram	
					8 Budarayavalasa	
					7 Gottipalle	
					31 Garbham	
					32 Bhyripuram	
					33 Viswanadhapuram	
					37 Chellapuram	
					30 Vasudevapuram	
					29 Chandapuram	
					28 Singavaram	
					27 Kunchigumadam	
					25 Korlam	
					26 Kothakarra	
					20 Badam	
					21 Bhagirathipuram Agraharam	
					22 Kondadadi	
					24 Billalavalasa	
					23 Vedullavalasa	
					53 Avagudem	
					63 Yadaki	
					64 Gadabavalasa	
					97 Mokhasaduggivalasa	
					96 Appannavalasa	
					98 Mandiravalasa	
					52 Bbaguvalasa	
					44 Palavalasa	
					43 Neeladripuram @ Surammapeta	
					42 Ippalavalasa	
					41 Regati Agraharam	
					40 Jagannadhapuram	
					39 Chinabantupalle	
					38 Chinarayam	
					36 Pedarayam	
					47 Devunikanapaka	
					46 Pedab ntupalle	
					48 Lavidam	
					45 Venkupatrunirega	
					51 Kumaram	
					101 Yenuguvalasa	
					100 Gulivindada	
					99 Burravarigollapalem	
					95 Kapusambham	
					94 Kondasambham	
					91 Chukkavalasa	

STATEMENT SHOWING THE FORMATION OF NEW TALUKS AND NUMBER OF VILLAGES IN THE OLD AND EXISTING TALUKS OF VIZIANAGARAM DISTRICT IN 1971 AND 1981 CENSUSES

Name of the taluk in 1971	No. of villages in 1971*	Name of the taluk in 1981	No. of villages in 1981*	Remarks	Name of the transferred villages/new villages/ villages that have become hamlets in 1981	G. O. No. and date under which the new taluk came into existence
(1)	(2)	(3)	(4)	(5)	(6)	(7)
Cheepurupalle *(Contd.)*	112				112 Purreyavalasa	
					111 Ramalingapuram	
					110 Sumitrapuram	
					106 Cheepurupalle	
					105 Kondalakshmipuram	
					102 Tatiguda	
					50 Vijayarampuram (near Kumaram)	
					49 Gaddapuvalasa	
					103 Garividi	
					104 Kondapalem @ Sriramnagar	
					118 Koduru	
					107 Anjaneyapuram	
					108 Vijayarampuram @ Regidipeta	
					109 Ravivalasa	
					114 Aridivalasa	
					113 Alajangi	
					90 Viswanadhapuram	
					89 Mettapalle	
					88 Sankupalem	
					87 Karakam	
					115 Peripi	
					117 Sivaram	
					122 Devada	
					119 Duvvam	
					120 Seripeta	
					121 Thondrangi	
					123 Dummeda	
					124 Parla	
					116 Purushothamaswami-varilakshmipuram	
					125 Pothayavalasa (near Cheepurupalle)	
					130 Konuru	
					131 Arthamuru	
					133 Gollalapalem	
					129 Gollalamulagam	
					126 Itikarlapalle	
					127 Peddanadipalle	
					128 Chinnanadipalle	
					84A Palavalasa	
					84 Bhoolokapathivarakattu	
					85 Pathikayavalasa	
					86 Gatchalavalasa	

STATEMENT SHOWING THE FORMATION OF NEW TALUKS AND NUMBER OF VILLAGES IN THE OLD AND EXISTING TALUKS OF VIZIANAGARAM DISTRICT IN 1971 AND 1981 CENSUSES

Name of the taluk in 1971	No. of villages in 1971*	Name of the taluk in 1981	No. of villages in 1981*	Remarks	Name of the transferred villages/new villages/ villages that have become hamlets in 1981	G. O. No. and date under which the new taluk came into existence
(1)	(2)	(3)	(4)	(5)	(6)	(7)
		Cheepurupalle *(Concld.)*	112		77 Karlam 78 Nimmalavalasa 79 Devarapodilam 200 Gunidam	
Gajapathinagaram	177	Gajapathinagaram	122	Transferred from Vishakhapatnam District Now there are 122 Villages in Gajapathinagaram Taluk after the transfer of 40 Villages to Araku Taluk of Vishakhapatnam District, 15 Villages of 1971 Census became hamlets	1971 L. C. Nos. and Names of 122 Villages transferred to Gajapathinagaram Taluk 2 Poramlora 3 Puligummi 4 Kuntinivalasa 5 Chinamedapalle 6 Marrivalasa 8 Maradam 53 Bhojarajupuram 54 S. Chintalavalasa 55 Datti 56 Venkatapuram (near Datti) 57 Timiteru Burjuvalasa 58 Timiteru 59 Bhupalarajapuram 60 Dattirajeru 62 Balabhadrarajupuram 50 Vindhyavasi 51 Krishnapuram 52 Gutchini 9 Komatipalle Agraharam 7 Todedoravalasa 44 Chinachamalapalle 10 Ingitapalle 11 Pedamedapalle 13 Poram 18 Uddangi 1 Timmuruvalasa 19 Kuneru 20 Seelavalasa	

STATEMENT SHOWING THE FORMATION OF NEW TALUKS AND NUMBER OF VILLAGES IN THE OLD AND EXISTING TALUKS OF VIZIANAGARAM DISTRICT IN 1971 AND 1981 CENSUSES

Name of the taluk in 1971	No. of villages in 1971*	Name of the taluk in 1981	No. of villages in 1981*	Remarks	Name of the transferred villages/new villages/ villages that have become hamlets in 1981	G. O. No. and date under which the new taluk came into existence
(1)	(2)	(3)	(4)	(5)	(6)	(7)
		Gajapathinagaram *(Contd.)*	122		15 Butchirajupeta 14 Gurramvalasa 12 Pedachamalapalle 43 Badevalasa 45 Gadabvalasa 46 Lakshmipuram 48 Pedamanapuram 49 Vangara 69 Gobhyam 61 Venkatakrishnarajupuram 63 Porali Agraharam 64 Sarayyavalasa 65 M. Lingalavalasa 67 Gadasam 68 Dasupeta 70 Kannam 71 Pedakada 72 Gudivada 47 Viziaramapuram 75 Meesalapeta 76 Kompangi 77 Iddanavalasa 78 Challapeta 79 Kailam 42 Jakkuva 80 Amarayyavalasa 41 Ippalavalasa 40 Jaithi 22 Kondalingalavalasa 21 Gajamguddivalasa 17 Minitivalasa 23 Andra 24 Nikkalavalasa 36 Lothugedda 37 Vanakasomida 39 Chintalavalasa 38 Pittada 88 Vanija 82 Gurlatammarajupeta 103 Aguru 81 Mentada 105 Salipeta 107 Pathabaggam 74 Bangarampeta 108 Bhudevipeta 73 Rabanda	

STATEMENT SHOWING THE FORMATION OF NEW TALUKS AND NUMBER OF VILLAGES IN THE OLD AND EXISTING TALUKS OF VIZIANAGARAM DISTRICT IN 1971 AND 1981 CENSUSES

Name of the taluk in 1971	No. of villages in 1971*	Name of the taluk in 1981	No. of villages in 1981*	Remarks	Name of the transferred villages/new villages/ villages that have become hamlets in 1981	G. O. No. and date under which the new taluk came into existence
(1)	(2)	(3)	(4)	(5)	(6)	(7)
		Gajapathinagaram *(Contd.)*	122		109 Marupalle 110 TK. Seetharampuram 113 Chinakada 112 Viziarama Gajapathirajapuram 66 Visweswararajupuram 116 Vemali 114 Ramannapeta Agraharam 115 Bhagirathipuram Agraharam 111 Mulakalagudem 122 Madhupada 124 Gangachollapenta 106 Kothabaggam 104 Chitteyyavalasa Agraharam 125 Konisa 127 Patruvadu 123 Puritipenta Agraharam 128 Devalapeta 129 Gajapathinagaram 130 Narayana Gajapathinagaram Agraharam 121 Lingalavalasa Agraharam 120 Jinnam Agraharam 119 Mutcherla 117 Rangupuram Agraharam 118 M. Kothavalasa 134 Kenguva Agraharam 133 Logisa 132 Thummikapalle Agraharam 131 Srirangarajapuram Agraharam 137 Kalamarajupeta 139 Venkatapuram 138 Dolapalem Agraharam 140 Kanimeraka 141 Gittupalle 142 Inuganti Venkanna Agraharam 126 Devupalle 144 Grahapati Agraharam 145 Budathanapalle Rajeru 143 Chinatamarapalle 147 Rajindram 146 Kummarigunta Agraharam @ Mutyalammapeta 150 Chamalavalasa 149 Rasakindam	

STATEMENT SHOWING THE FORMATION OF NEW TALUKS AND NUMBER OF VILLAGES IN THE OLD AND EXISTING TALUKS OF VIZIANAGARAM DISTRICT IN 1971 AND 1981 CENSUSES

Name of the taluk in 1971	No. of villages in 1971*	Name of the taluk in 1981	No. of villages in 1981*	Remarks	Name of the transferred villages/new villages/ villages that have become hamlets in 1981	G. O. No. and date under which the new taluk came into existence
(1)	(2)	(3)	(4)	(5)	(6)	(7)
		Gajapathinagaram *(Concld.)*	122		148 Kindam Agraharam 151 Bondapalle 136 Pedisela Agraharam 135 Sitarampuram Agraharam 152 Mudduru 153 Tamatada Agraharam (II) 40 villages transferred to Araku Taluk in Vishakhapatnam District. The following 15 villages bearing 1971 L. C. Nos. became hamlets to the villages bearing 1971 L.C. Nos. shown in brackets 19A-(19), 22A, 22B, 22C(22), 23A, 23B, 23C, 23D(23), 24B, 24C, 24D, 24E, 24G, 24H(24), 36A(36)	
Vizianagaram	139	Vizianagaram	70	Entire Taluk transferred from Vishakhapatnam District. Now there are 70 villages in Vizianagaram Taluk after the transfer of 73 villages to Nellimarla Taluk. Four villages have been transferred to Vizianagaram taluk from Bheemunipatnam taluk of Vishakhapatnam District	The following 4 villages are transferred from Bheemunipatnam Taluk of Vishakhapatnam District to Vizianagaram District, 51 Pedavemali, 64 Pinavemali, 65 Korukonda, 69 Malicherla	
		Nellimarla	73	Formed from Vizianagaram Taluk	1971 L.C. Nos. and Names of 73 villages transferred from Vizianagaram Taluk 1 Konda Gandredu 2 Pakiru Kittali 3 Tatavari Kittali 4 Penu Barthi 5 Chintapallepeta 6 Chodavaram 7 Polayavalasa 8 Tettangi 9 Palligandredu 10 Garikivalasa	G.O. Ms. No. 1484 Rev. (U) dt. 7-12-79

STATEMENT SHOWING THE FORMATION OF NEW TALUKS AND NUMBER OF VILLAGES IN THE OLD AND EXISTING TALUKS OF VIZIANAGARAM DISTRICT IN 1971 AND 1981 CENSUSES

Name of the taluk in 1971	No. of villages in 1971*	Name of the taluk in 1981	No. of villages in 1981*	Remarks	Name of the transferred villages/new villages/ villages that have become hamlets in 1981	G. O. No. and date under which the new taluk came into existence
(1)	(2)	(3)	(4)	(5)	(6)	(7)
		Nellimarla *(Contd.)*	73		11 Palavalasa	
					12 Nallacheruvu Agraharam	
					13 Gudem	
					14 Gujjangivalasa	
					15 Meesalapeta	
					16 Garida	
					17 Jammu	
					18 Nagallavalasa	
					19 Sadanandapuram	
					20 Golagam	
					21 Ragolu	
					22 Alugolu	
					23 Tatipudi	
					24 Vallapuram	
					25 Kella	
					26 Gorlapeta Jagannadhapuram	
					27 Goshada	
					28 Kota Gandredu	
					29 Nakkalapeta	
					30 Anandapuram	
					31 Nadupuru	
					32 Parasam	
					33 Billalavalasa	
					34 Keratam	
					74 D. Nelivada	
					73 Tekkali	
					35 Buradapeta	
					69 Chintalapeta	
					71 Kondagumpam	
					70 Garikipeta	
					67 Putikapeta	
					68 Moida Vijayarampuram	
					36 Kalavacherla	
					37 Gurla	
					38 Solipi (Somarajupeta)	
					39 Manyapuripeta	
					54 Gorlapeta	
					40 Damarasingi	
					41 Gushini	
					42 Sativada	
					43 Madhupada	
					44 Pinatarimi	
					45 Boppadam	
					46 Volluru	
					47 Pedatarimi	
					48 Malyada	
					49 Vommi	
					50 Attipalem	
					51 Tammapuram	
					52 Thangudubilli	
					56 Nelivada	

STATEMENT SHOWING THE FORMATION OF NEW TALUKS AND NUMBER OF VILLAGES IN THE OLD AND EXISTING TALUKS OF VIZIANAGARAM DISTRICT IN 1971 AND 1981 CENSUSES

Name of the taluk in 1971	No. of villages in 1971*	Name of the taluk in 1981	No. of villages in 1981*	Remarks	Name of the transferred villages/new villages/ villages that have become hamlets in 1981	G. O. No. and date under which the new taluk came into existence
(1)	(2)	(3)	(4)	(5)	(6)	(7)
		Nellimarla *(Concld.)*	73		53 Ramathirtham 55 Seetaramunipeta 66 Jarajapupeta 72 Kondavelagada 93 Lakshminarasimhapuram 65 Nellimarla 62 Neelamrajupeta 58 Koradapeta 57 Dannanapeta 59 Atmaramuni Agraharam 60 Saripalle 61 Devunikollam	
		Bhogapuram	85	Newly formed with 85 villages transferred from Bheemunipatnam taluk of Vishakhapatnam District	1971 L.C. Nos. and Names of 85 villages transferred to Bhogapuram taluk	G.O. Ms. No. 700 Rev. (U) dt. 18-5-79
					139 Kumili 140 Chinabattivalasa 141 Pedabattivalasa 157 Gaithula Chodavaram 158 Kanimella 159 Kamavaram 160 Kanimetta 161 Kandivalasa 162 Alladapalem 163 Lankalapalem 164 Govindapuram 155 Gumpam 156 Kovvada 144 Chodamma Agraharam 143 Poram 142 Lova Jagannadhapuram 137 Rellivalasa 138 Burravanipalem 112 Dwarapureddipalem 111 Chollangipeta 109 Munginapalle 110 Gunupuru 108 Pedatadivada 12 Chintalavalasa 107 Raghumanda 115 Vedullavalasa 114 Pinatadivada	

STATEMENT SHOWING THE FORMATION OF NEW TALUKS AND NUMBER OF VILLAGES IN THE OLD AND EXISTING TALUKS OF VIZIANAGARAM DISTRICT IN 1971 AND 1981 CENSUSES

Name of the taluk in 1971	No. of villages in 1971*	Name of the taluk in 1981	No. of villages in 1981*	Remarks	Name of the transferred villages/new villages/ villages that have become hamlets in 1981	G. O. No. and date under which the new taluk came into existence
(1)	(2)	(3)	(4)	(5)	(6)	(7)
		Bhogapuram *(Contd.)*	85		113 Denkada	
					132 Kopperla	
					146 Pusapatipalem	
					145 Pusapatirega	
					147 Perapuram	
					148 Vempadam	
					154 Thotadam	
					165 Bharanikam	
					136 Singavaram	
					169 Chowduvada	
					170 Konayyapalem	
					171 Chintapalle	
					168 Krishnapuram	
					166 Roluchappidi Agraharam	
					167 Pativada	
					152 Kollayavalasa	
					153 Palanki	
					149 Pasupam	
					150 Yerukonda	
					131 Nadipalle	
					133 Kotabhogapuram	
					135 Nathavalasa	
					125 Bhogapuram	
					119 Bantupalle	
					118 Pedada	
					117 Rajulatammapuram	
					116 Bellam	
					106 Amakam	
					105 Chittigunkalam	
					13 Boddavalasa	
					14 Jonnada	
					104 Dindivari Tallavalasa	
					103 Gantlam	
					120 Akkivaram	
					121 Savaravilli	
					102 Golagam	
					101 Mopada	
					100 Bangarurajupeta	
					43 Modavalasa	
					44 Rajapulova	
					45 Cherukupalle	
					90 Gudivada	
					99 Polipalle	
					98 Ravada	
					96 Basavapalem	
					95 Kavuluvada	
					122 Amatamravivalasa	

STATEMENT SHOWING THE FORMATION OF NEW TALUKS AND NUMBER OF VILLAGES IN THE OLD AND EXISTING TALUKS OF VIZIANAGARAM DISTRICT IN 1971 AND 1981 CENSUSES

Name of the taluk in 1971	No. of villages in 1971*	Name of the taluk in 1981	No. of villages in 1981*	Remarks	Name of the transferred villages/new villages/ villages that have become hamlets in 1981	G. O. No. and date under which the new taluk came into existence
(1)	(2)	(3)	(4)	(5)	(6)	(7)
		Bhogapuram *(Concld.)*	85		124 Chakivalasa 126 Jaggayyapet 134 Lakshmipuram 130 Nandigam 151 Konada 129 Subbannapeta @ Pilakavari Agraharam 127 Munjeru 128 Kongavanipalem 123 Gudepuvalasa 94 Kancheru 93 Kancherupalem	
Srungavarapukota	187	Srungavarapukota	86	Transferred from Vishakhapatnam District 86 villages are now in Srungavarapukota Taluk after the transfer of 94 villages to Viyyampeta Taluk of Vizianagaram District 2 villages to Araku Taluk of Vishakhapatnam District 4 villages of 1971 became hamlets and one village merged with L.C. No. 244.	4 villages bearing the following L.C. Nos. became hamlets to the villages bearing L.C. Nos. shown in brackets. 146(145), 170 & 194(195), 238A-(216), village bearing L.C. No. 239A merged with 244.	
..	..	Viyyampeta	94	Formed from Srungavarapukota Taluk	1971 L. C.Nos. and Names [of 94 villages transferred from Srungavarapukota Taluk 308 Marika 303 Dabbirajupeta 295 Chamalapalle 285 Karakavalasa 286 Gudivada 278 Arigipalem 277 Sompuram 279 Lakkavarapukota 265 Goljam 253 Kallampudi 254 Veerabhadrapeta 266 Kotyada 271 Kasapeta 270 Lakkavarapukota (Seetharampuram)	G.O. Ms. No. 1484 Revenue (U) dated 7th Dec. 1979

STATEMENT SHOWING THE FORMATION OF NEW TALUKS AND NUMBER OF VILLAGES IN THE OLD AND EXISTING TALUKS OF VIZIANAGARAM DISTRICT IN 1971 AND 1981 CENSUSES

Name of the taluk in 1971	No. of villages in 1971*	Name of the taluk in 1981	No. of villages in 1981*	Remarks	Name of the transferred villages/new villages/ villages that have become hamlets in 1981	G. O. No. and date under which the new taluk came into existence
(1)	(2)	(3)	(4)	(5)	(6)	(7)
		Viyyampeta *(Contd.)*	94		287 Santhapeta 297 Kithannapeta 296 Singarai 311 Athava 310 Vallampudi 309 Vepada 319 Veeluparthi 325 Rayudupeta 318 Veladam 317 Pedadunguda 333 Chamaladevi Agraharam 341 Vavilapadu 348 Nallabilli 342 Chinagudipala 349 Jamadevipeta 343 Neelakantharajupuram Agraharam 334 Pedagudipala 320 Mycherla Singavaram 326 Banadi 327 Pothampeta 312 Khudduvalasa 304 Chandulur 298 Marlapalle 288 Rangarayapuram Agraharam 289 Rangapuram 280 Venkannapalem 281 Kurmavaram 272 Lakkavarapukota Talari 273 Kalagada 290 Dasalapalem 282 Mamidipalle 283 Bheemali 291 Ganivada 299 Malleveedu 305 Relligavirammapeta 313 Sriramapuram 329 Kallepalle 328 Latchampeta 336 Narasammapeta 335 Ballanki 344 Ballankituni Kasipathirajupuram Agraharam	

STATEMENT SHOWING THE FORMATION OF NEW TALUKS AND NUMBER OF VILLAGES IN THE OLD AND EXISTING TALUKS OF VIZIANAGARAM DISTRICT IN 1971 AND 1981 CENSUSES

Name of the taluk in 1971	No. of villages in 1971*	Name of the taluk in 1981	No. of villages in 1981*	Remarks	Name of the transferred villages/new villages/ villages that have become hamlets in 1981	G. O. No. and date under which the new taluk came into existence
(1)	(2)	(3)	(4)	(5)	(6)	(7)
		Viyyampeta *(Concld.)*	94		350 Ankajosyulapalem	
					345 Mukundarajapuram	
					351 Krishnarayudupeta	
					352 Kummapalle	
					337 Neelakantapuram	
					338 Rega	
					346 Musiram	
					353 Ramalingapuram	
					339 Devada	
					321 Tamarapalle	
					330 Narapam	
					314 Gajapathinagaram	
					306 Gangugudi	
					300 Uttarapalle	
					301 Chinnipalem	
					292 Nidigattu	
					293 Chinaraopalle	
					284 Pedaraopalle	
					294 Katakapalle	
					302 Kantakapalle	
					323 Ardhannapalem	
					316 Bhalighattam	
					307 Datti	
					315 Rayapurajupeta	
					322 Nemmalapalem	
					332 Tummikapalle	
					331 Veerabhadrapuram	
					355 Sundarayyapeta	
					354 Cheedivalasa	
					356 Cheepuruvalasa	
					340 Kothavalasa	
					324 Relli	
					347 Chinnalapalem	
					358 Mangalapalem	
					357 Mindivalasa Ramachandrapuram	
					359 Gulivindada	
					360 Ganisettipalem	
					361 Denderu	
					362 Santhapalem	

* Totals given under Columns 2 and 4 include the Villages which are fully included in Urban area.

The following statement shows the present setup giving the details of the area and number of villages and towns in each taluk of Vizianagaram District.

STATEMENT SHOWING THE POSITION OF EACH TALUK IN VIZIANAGARAM DISTRICT AT 1981 CENSUS

L.C. No.	Name of the Taluk	Total area in Sq. Kms.	No. of Towns	Total Villages	Total number of Villages		No. of Villages included in Towns	
					Inhabited	Uninhabited	Fully	Partly
(1)	(2)	(3)	(4)	(5)	(6)	(7)	(8)	(9)
1	Kurupam	780·1	..	240	233	7	..	..
2	Parvathipuram	749·2	1	217	202	15	5	..
3	Salur	972·9	1	224	214	10	4	..
4	Bobbili	475·2	1	119	111	8	2	1
5	Badangi	407·5	..	92	86	6	..	..
6	Cheepurupalle	466·2	2	105	101	4	7	..
7	Gajapathinagaram	506·2	..	122	117	5	..	..
8	Nellimarla	362·7	1	72	71	1	1	..
9	Bhogapuram	394·7	..	85	81	4	..	..
10	Vizianagaram	340·3	3	68	68	..	2	2
11	Srungavarapukota	448·5	..	86	86	..	..	..
12	Viyyampeta	461·1	1	93	91	2	1	..
	DISTRICT	**6,539.0**	**10**	**1,523**	**1,461**	**62**	**22**	**3**

1 The district "Geographical area" figures are as supplied by Surveyor General, India

2 The total of the area figures of taluks will not tally with the district area figures because the former represents landuse area and are derived from the figures supplied by the State Survey Department

3 Villages shown under Column 5 do not include the Villages under Column 8

MAJOR CHARACTERISTICS

Forest : The total forest area in the district is 1,17,245 hectares which constituted 19% of the total geographical area of the district. Cashew, timber, bamboo, beedi leaves and fuel plantations are being raised in large extents to increase the forest Wealth and to provide gainful employment to the tribals.

Estimated Area Under Teak and Bamboo for 1979-80

Division	Forest area in Sq. Kms. under			Total
	Teak	Bamboo	Others	
(1)	(2)	(3)	(4)	(5)
Under Vishakhapatnam Soil Conservation Division	1·248	201·560	65·932	268.740
Under Srikakulam Forest Division	4·150	403·510	423·340	831.000
Total	**5·398**	**605.070**	**489.272**	**1,099.740**

Forest Revenue Product Wise-1979-80

Sl. No.		Revenue under item (in Rupees)		
		Vishakhapatnam Division	Srikakulam Division	Total
(1)		(2)	(3)	(4)
1	Timber	Nil	1,04,600·00	1,04,600·00
2	Fuel	56,081·00	1,631.00	57,712·00
3	Bamboo	5,77,816·00	1,24,567·00	7,02,383·00
4	Beedi Gang	2,500·00	..	2,500·00
5	Other Minor-produce	3,55,375·00	250·00	3,55,625·00
6	Miscellaneous	17,91,495·00	2,31,610.00	20,23,105.00

Minerals : The important minerals that occur in the district are Manganese and Kankar limestone. Manganese of high quality occurs at Cheepurupalle, Nellimarla, Salur and Bobbili taluks. Lime Kankar occurs at Nellimarla and Cheepurupalle Taluks. The following Statement Shows the taluk-wise mineral resources in the district.

Taluk-wise Mineral Resources

Sl. No.	Taluk	Minerals
(1)	(2)	(3)
1	Viyyampeta	Quartz
2	Gajapathinagaram	Graphite
3	Vizianagaram	Graphite
		Quartz
4	Nellimarla	Quartz
		Manganese
		Lime Kankar
		Graphite
5	Bhogapuram	Lime Kankar
6	Cheepurupalle	Manganese
		Quartz
		Lime Kankar
		Graphite
7	Salur	Manganese
		Quartz
		Graphite
		Mica
8	Bobbili	Manganese
		Graphite
		Quartz
		Mica
9	Parvathipuram	Quartz
		Mica

Production of Principal Minerals in the district for 1977-78 to 1979-80

Sl. No.	Minerals	Production (in tonnes)		
		1977-78	1978-79	1979-80
(1)	(2)	(3)	(4)	(5)
1	Manganese	1,15,480	41,140	83,328
2	Kankar Lime Stone	25,211	41,887	68,814
3	Quartz	15,300	13,927	2,516
4	Graphite	Nil	Nil	Nil
5	Mica	Nil	Nil	Nil

Rural Electrification : There are 1461 inhabited villages in Vizianagaram district. Out of these 557 villages were electrified as on 31-12-1978. The percentage of electrified villages works out to 38.12%.

Land and Land use Pattern : The district is predominant with red loamy soils and sandy loamy soils which constitute 37.8% and 48.3% of the total area of the district respectively. Of the total cropped area of 3.53 lakhs hectares, (as per 1979-80 Agriculture Census) 45,700 hectares form the area sown more than once leaving 3.08 lakhs hectares as the "Net area Sown" indicating the low levels of irrigation facilities in the district.

The area irrigated covered by paddy formed 43%, bajra 4%, ragi 7%, groundnut 15% and mesta 20% of the gross cropped area in the district during the year 1980-81. The gross irrigated area of the district, formed 43% of the gross cropped area in the district during the year 1980-81. Food Crops accounted for 72% of the total cropped area of the district during 1980-81, while the remaining is accounted for non-food crops.

Land Utilisation : The following statement shows the Land use pattern of the Vizianagaram district Vis-a-Vis Andhra Pradesh during the year 1979-80.

Sl. No.	Item	Vizianagaram District		Andhra Pradesh	
		Area in hectares	% area to Geographical area	Area in hectares	% of Area to total geographical area
(1)	(2)	(3)	(4)	(5)	(6)
1	Forests	1,17,245	18.6	62,34,719	22·7
2	Barren and Uncultivable Land	76,523	12.1	23,42,989	8·6
3	Land put to Non-Agricultural use	67,426	10.7	21,49,370	7·8
4	Culturable Waste	9,303	1.5	8,82,571	3·2
5	Permanent pastures and other grazing lands	6,248	1.0	9,48,134	3·5
6	Land under Miscellaneous tree crops and groves not included in Net area sown	11,308	1.8	2,76,084	1·0
7	Current fallows	26,054	4·1	26,96,086	9·8
8	Other fallows	8,260	1·3	13,77,520	5·0
9	Net area sown	3,07 671	48·9	1,05,32,576	38.4
10	Total Geographical area	6,30,038	100.0	2,74,40,049	100.00
	(Area sown more than once	45,700	7·3	17,47,966	6·4
	Total cropped area	3,53,371	56·2	1,22,80,542	44.8

It may thus be seen from the above statement that the percentage of area under forests, culturable waste, permanent pastures and other grazing lands, current fallows, other fallows is low in the district as compared to similar proportions for the state. Only the net sown area recorded higher proportion for the district than the state average.

Agriculture : Vizianagaram district is predominantly an agricultural district as about 86% of the population of the district is living in rural areas and depend on agriculture for their livelihood. Rainfed farming is the characteristic of agricltural in the district as about 80% of its area is cultivated under purely rainfed condition. Even the rest of the area which is termed as irrigated area is mostly dependent on the rainfall received in the district. Canalfed irrigation is limited to 18% in the taluk of Kurupam, Parvathipuram, Bobbili, Salur, Srungavarapukota and Nellimarla. The taluks which are purely categorised as falling under rainfed condition are Cheepurupalle and Badangi. The soils in the district are predominantly Loamy with medium fertility. They are mostly red loamy soils in so far as dry lands are concerned and clay loamy in case of wet lands. The normal annual rainfall of the district is 1,119 mm. Most of the rainfall i. e. 61% of the total rainfall is received during south west monsoon period during which the main kharif crops are grown. In view of the unassured irrigation conditions in the district, majority of the crops-grown are dry crops paddy crop is cultivated mainly during kharif season with 80% of its area under tankfed condition which in turn depend on the local rainfall. The major crops that are grown besides paddy in the district are Mesta, groundnut, ragi, bajra, sugarcane and pulses. Sugarcane is also grown under dry conditions. Due to erratic rainfall generally

received in the district the average yields obtained in the district are low. The percentage of net area irrigated to net area sown of the district is 39.5 which is higher than that of the coastal Region (37.6) and also of the State (30.6) as per 1979–80 Agricultural Census. The percentage of gross area irrigated to total cropped area of the district region is 38.0 which is lower than that of region (40.3) and is higher than that of State (34.5) as per 1979–80 Agricultural Census. In this district the proportion of net area irrigated by Canals to net area sown is 20% which is lower than that of the region (59%) as well as state (51%). In respect of irrigation through tanks the percentage is 78 to the net area irrigated and this proportion is higher than that of the coastal region (21) and also of the State (23). As regards irrigation by wells, the district has not made any headway. Only 1% of the net area irrigated is under wells, while the corresponding figures for the region and the State are 18% and 23% respectively. The low level of irrigation facilities in the district are responsible in getting low yields in respect of paddy and other irrigated crops.

Live Stock : According to the 1977 livestock census, the total livestock population is 9.09 lakhs of which 3.58 lakhs are cattle, 2.18 lakhs are buffalos and 1.37 lakhs are sheep. The poultry population of the district is 8.81 lakhs.

The livestock maintained by the inhabitants are in majority undersized and non-descriptive and mostly less productive type. Cross breeding programme was taken up in this district. The sheep in the district are of non-descriptive type, while pigs belong to Zenu type. About 18 lakh Rupees worth of hides and skins are being produced per annum.

Dairy Development : Presently milk cooling centre at Ramabhadrapuram is working with installed capacity of 3,000 litres perday, while is another mini milk cooling centre at Kurupam with 1,000 liters capacity basically serves tribals provided with animals. Both the centres together collect about 9 lakh litres per year and serve about 6,000 producers through 90 milk collection centres.

Veterinary Services : There were 130 Veterinary Institutions functioning in the district for control of epidemics, treatment of sick animals and supply of livestock fodder etc. as on 31st March, 1980. Veterinary hospitals are located at Vizianagaram, Gajapathinagaram, Cheepurupalle, Bobbili, Salur, Parvathipuram, Srungavarapukota and Kurupam.

Fisheries : Vizianagaram district offers considerable scope for development of marine and inland fishing. This district has a coast line of 28 kms. in length with an area of in-shore and off shore belt. There are 20 marine fishing villages, where there are about 3,500 active fishermen. Indiginous Craft i. e. Catamarans and stiched boats are in existence. The annual landings of marine fishery is of the order of 31,531.530 tonnes, valued at Rs. 92.25 lakhs. Besides sea fishing there are a good numbering of inland water sources i. e. tanks, reservoirs, and areas for stocking and development of fresh water fishery, In the district there are 14 reservoirs and 7,500 tanks out of which 1,450 tanks are perennial, 840 tanks are long seasonal, 5,210 are short seasonal. The cultivable water spread area is 13,675 hectares for which a quantity of 170.25 lakhs major carps seed is required for staking. The approximate inland fishery production from the above waters is estimated as 29,81,025 metric tonnes. There are two fish seed forms in Vizianagaram district one at Vizianagaram and other at Dummangi. Every year the quick growing carp seed is being imported produced and reared in these forms and supplied to the fishermen co-operative societies, Gram Panchayats and Private pisciculturists through development blocks.

Industries : The economy of Vizianagaram district is predominantly an agricultural one. Industrial development in the district has been generally agro-based, eg. the establishment of jute Mills at Nellimarla and Vontitadi villages and Co-operative Sugar factory at Bheemasingi and Sugar factories at Bobbili and Seethanagaram. Besides the above major Agro based industries, there is an Ferro Alloys Limited at Sriramanagar of Cheepurupalle taluk which is a mineral based one. In addition there are four Khandasari Sugar Mills, Viz., at Pinapenki and Uttaravilli in Badangi taluk and at Kottakki and Arikithota in Salur

taluk. The provision of infrastructure facilities like availability of manganese in Gajapathinagaram and Cheepurupalle taluks, and cultivation of Sugarcane in Badangi, Bobbili, Salur, Surngavarapukota and Viyyampeta taluks have facilitated establishment of the above major industries. Vizianagaram headquarters of the district on account of its location acts as a central marketing centre for the areas of Orissa and Madhya Pradesh States, and has industrial establishments much as general engineering motor work shops, groundnut Oil mills, Rolling Mills, R. C. C. spun pipes, saw mills, aluminium utensils, steel furniture manufacture, trunk box making, and body building of cycle rickshaws etc.

Apart from these, there are resource based, industries such as bricks and tiles making around Kothavalasa, blue metal quary work in Vizianagaram and Nellimarla taluks. The following is the list of major, medium and small scale industries existing in the district.

Major and medium industries :

1. Ferro Alloys Limited, Sreeramnagar.
2. The Bheemasingi Co-Operative Sugar Factory.
3. The Sugar Factory, Bobbili
4. The Sugar Factory, Seethanagaram
5. Jute Mills, Nellimarla
6. Aruna Jute Mill, Vantitadi
7. Savara Textiles, Vantitadi
8. Groundnut Oil Mills, Vizianagaram
9. Andhra Oil Cakemill, Ayyannapeta
10. Soap Make Units, Vizianagaram.

Small Scale Units :

	Classification of Industry	No. of Units
1.	Agro based	230
2.	Forest based	68
3.	Livestock based	7
4.	Textile based	3
5.	Chemical based	15
6.	Engineering based	34
7.	Mineral based	74
8.	Demand based	47
3.	Food based	61
10.	Paper based	35
11.	Rubber & Plastic based	14
12.	Miscellaneous	18
	Total	606

Transport-Roads : As on 31st March, 1980 total road length in the district is 2,473 Kilo Metres maintained by National Highways, Zilla Parishads and Panchayat Samithis together. Out of this 5.1 Kms. is Cement Concrete, 504.6 Kms. is black topped, 717.5 Kms. is metalled and 124.59 Kms., is unmetalled – National Highways Nos. 5 and 43 pass through the district.

Posts and Telegraphs : Out of 10 towns and 1461 inhabited villages in the district, 614 villages are having postal facilities. Apart from the Head Post Offices at Vizianagaram, Parvathipuram and Bobbili. 179 Sub-Offices and 463 branch Offices are located in different parts of the district. There are 33 telegraph offices 181 public call offices in the district.

PLACES OF INTEREST

Places of Religious, Historical or Archaeological Importance : Places of religious institutions (temples), Charitable institutions, Mutts and historical or archaeological importance in the district are presented in the following four statements for the convenience of the reader.

STATEMENT SHOWING THE RELIGIOUS INSTITUTIONS (TEMPLES) CHARITABLE INSTITUTIONS, MUTTS AND HISTORICAL MONUMENTS IN VIZIANAGARAM DISIRICT

Sl. No.	Taluk	Name of the Town/Village	Name of the Temple/Charitable Institutions/Mutt/Monument
(1)	(2)	(3)	(4)
1	Parvathipuram	Thotapalli	*Sri Venkateswara and Kodandaswamy Temples
2	Vizianagaram	1 Vizianagaram	1 **Sri Kanyakaparameswari Devasthanam
			2 **Sri Pydithalli Ammavari Temple
			3 Maharaja Alakanarayana Society of Arts & Science trust
			4 Sri Bavaji Mutt
		2 Hukumpeta	Sri Niranjana Deekandas Mutt
3	Bobbili	Bobbili	War Memorial Pillar

* This institution is having an income of rupees one lakh and above per annum.
** The institutions are having an income of rupees twenty thousand and above but less than rupees one lakh per annum.

Source : Commissioner of Endowments & Director of Archaeology and the Museums, Hyderabad, Andhra Pardesh.

Places of Tourist Interest :

Parvathipuram (Parvathipuram Taluk) : Parvathipuram is a town situated at a distance of 95 Kilometres from the district headquarters Vizianagaram. It is the headquarters of the taluk of the same name. This town is well connected both by road and rail. As this town lies at the junction of the roads leading to many important places like Bengal, Jeypore, Vizianagaram, etc., it is growing rapidly in trade. The most important festival in this town is the Cart festival of Jagannathaswamy, celebrated for 9 days during June–July of every year.

Salur (Salur Taluk) : This is a town situated at a distance of 55 Kilometres from Vizianagaram, Salur is also well connected both by road and rail. Many buses of Orissa State ply through this place, providing quick transport facilities even to agency areas. Owing to its strategic situation and proximity to important markets, such as Vishakhapatnam and Vizianagaram, this place has become outlet to the marketable surplus, particularly of the agency areas. This place is considered as gateway for the export of all the forest produce from the agency areas to the above markets. The Vedasamaj Sanskrit High School established in this town during 1888 A.D. is the most important institution.

Bobbili (Bobbili Taluk) : Bobbili is situated at a distance of 65 kilometres from Vizianagaram district. The earlier name of this town was Peddapuli (Tiger). Due to the efflux of time, it gradually changed Pebbuli, Bebbuli and finally Bobbili. This place is an important Railway Junction on the Raipur-Vizianagaram line. Bobbili is associated with the historic battle between

Zamindar of Vizianagaram and the French on the one side of the Raja of Bobbili on the other. The Raja of Bobbili erected a war memorial at the place where the actual battle took place to commemorate the tragic event and the memorial can be seen towards north-east on the out-skirts of the town. Bobbili is famous for the manufacture of 'Vinas' and welknown as one of the important towns where fine arts flourished. There is also a fine temple of Lord Venugopala.

Cheepurupalle (Cheepurupalle Taluk) : This place is headquarters of the taluk of the same name and situated at a distance of 30 kilometres from the district headquarters, Vizianagaram. This is a railway station on the Howrah Madras broad-guage line and also well connected by road. There is an old ruined fort existing in the place. Three sets of copper-plate inscriptions were found in the place during 1867. A. D. and one of them records a grant made by the Eastern Chalukya ruler, Vishnuvardhana–I, who flourished from 615 A. D. to 633 A.D. Handloom weaving is an important industry of this place.

Nellimarla (Nellimarla Taluk) : This is a town and headquarters of the taluk of the same name situated on the river Champavathi at a distance of 5 kilometres from Vizianagaram. This town is connected by road and attained popularity. Important jute factory called by name Nellimarla Jute Mills is located here.

Ramathirtham Nellimarla Taluk) : This is a village which is also popularly known as Ramathirthalu situated at a distance of about 13 kilometres north-east of Vizianagaram. In this village, there is a hill called 'Bodikonda' on which a ruined brick shrine in which three images of Jain Tirthankaras are found, neatly carved out of the local rock. Higher up this hill, under an overhanging rock, another mutilated Jain image is found. In addition to these, there are a number of sculptures on this and the other hill nearby. An inscription of the Eastern Chalukyas is also noticed. Apart from its archaeological importance, this village is known for the modern temple dedicated to Sri Rama. The most important festival celebrated in this place is Sivaratri.

Vizianagaram (Vizianagaram Taluk) : This place is the headquarters of the district of the same name. It is an important railway Junction on the South-Eastern Railway. It was the capital of the Rajas of Vizianagaram (not to be mistaken as Vijianagara Empire), who wielded power from 17th Century A. D. There is a magnificient fort in this place which depicts the past glory of these Rajas. The town has grown around the fort. This place has attained historical importance and it attained great prominence in the past as the centre of arts and culture under the patronage of the enlightened rulers of Vizianagaram. Many of the existing educational and cultural institutions at this place had their origin from the time of Rajas of Vizianagaram. Vizianagaram is one of the centres of cultural development in the district as well as of the State.

Srungavarapukota (SrungavarapukotaTaluk) : This place is the headquarters of the taluk of the same name situated at a distance of 45 kilometres from Vizianagaram. It has good communication facilities by road with all important places in the taluk. This place contains the ruins of an old fort. At a distance of 3 kilometres to the west of the town, there is a place called Punyagiri at the foot of an outlying spur of the hills. On the Sivaratri day people in large numbers gather here to take bath in the stream that emerges from the two boulders on which there is a shrine of Dhara-Gangamma.

CENSUS CONCEPTS

Rural and urban areas : It is customary to classify the population of every country at each census as Rural and Urban. Such a classification has considerable importance and is necessary from the point of assessing the differentials in the social, economic, cultural and demographic characteristics of the population. Hence, at the beginning of each census, the criteria for treating a place as a town i. e. urban are evolved and the areas are then classified according to the definition so evolved. The census definition of a town in this country was more or less the same from 1891 to 1941. The towns broadly comprised all municipalities irrespective of the population size and every other continuous collection of houses permanently inhabited by not less than 5,000 persons while provincial Directors of Census Operations having regard to the character and relative density of population, their importance as centres of trade decide them to be towns. In the application of this definition there was some variation from State to State according to the local conditions. It was only at the 1961 census that a fairly strict definition was sought to be applied throughout the country in order to determine a place ar an urban unit. The same definition was followed at the 1971 and 1981 Censuses also. The Director of Census, Operations however, was given discretion to include places that had other distinct urban characteristics and to exclude undeserving cases in consultation with the State Government. The following criteria are adopted for treating a place as urban at the 1981 Census.

i) A minimum population of 5,000,

ii) Atleast 75% of the male working population is in non-agricultural pursuit,

iii) A density of population of atleast 400 persons per Sq. Km.

The urban criterion of 1981 varies slightly from that of 1961 and 1971 Censuses, in which the males working in activities such as fishing, logging, etc., were treated as engaged in non-agricultural activities and therefore contributed to the 75% criterion in 1961 and 1971 Censuses, whereas in the 1981 Census these activities are treated as on par with cultivation and agricultural labour for the purpose of this criterion.

The towns are distributed into six classes as detailed below:

Classification of towns	Population size
Class I	1,00,000 and above
Class II	50,000–99,999
Class III	20,000–49,999
Class IV	10,000–19,999
Class V	5,000 - 9,999
Class VI	below 5,000

The class I towns are termed as cities.

Standard Urban Areas : Besides classification of all places into rural and urban areas, two more concepts viz., Urban Agglomeration and Standard Urban Area were evolved from the 1971 Census. One of the difficulties in comparing the urban population and its characteristics between one census and another, apart from the changes in the list of certain units at each census, had been the change in the jurisdictions of the urban units from census to census. The concept of Standard Urban Area had been introduced at the 1971 census and the same was followed in 1981 with a view to obviating this difficulty to some extent. The essentials of a Standard Urban Area are : (i) that it should have a core town of a minimum population size of 50,000, (ii) that the contiguous areas made up of other urban as well as rural administrative units should have close mutual socio-economic links with the core town and (iii) that there are probabilities of this entire area getting fully urbanised in a period of two or three decades. The idea is that it should be possible to provide comparable data for a definite area of urbanisation continuously for three decades which would give a meaningful picture. This replaced the concept of town-group which was introduced in the 1961 Census. The town-group was made up of independent urban units not necessarily

contiguous to one another but were to some extent inter-dependent. The data for such town groups become incomparable from census to census as the boundaries of towns themselves change and the intermediate areas are left out of account. Thus the concept of Standard Urban Area came to be developed for adoption at the 1971 Census. In Andhra Pradesh, 31 units have been selected for demarcating Standard Urban Areas. The necessary data will be compiled for these units also during the next two or three successive censuses in order to study urbanisation around a large nuclei. The Standard Urban Area is identified by the administrative units that it encompasses namely the city, the town and the villages. The boundaries of the Standard Urban Area are the administrative boundaries of the peripherial units.

Urban Agglomeration : Apart from town/city, the 1971 concept of Urban Agglomeration has also been adopted for the 1981 Census. An urban agglomeration constitutes.

a) A city with continuous out growth (the part of outgrowth being out of the statutory limits but falling within the boundaries of adjoining village or villages) ;

b) One town with similar outgrowth or two or more adjoining towns with their outgrowths as in (a) ;

c) A city and one or more adjoining towns with their outgrowths all of which form a continuous spread. There are only 4 urban agglomerations in the State viz., Vishakhapatnam, Rajahmundry, Vijayawada and Hyderabad.

Census House : A census house is a building or part of a building having a separate main entrance from the road or common courtyard or staircase etc., used or recognised as a separate unit. It may be inhabited or vacant.

Household : A household is a group of persons who commonly live together and would take their meals from a common kitchen unless the exigencies of work prevented any of them from doing so. There may be one member household, two member household or multi-member household. For census purposes each one of these types is regarded as household. Again, there may be household of persons related by blood or household of unrelated persons or even of mixed type. Examples of unrelated households are boarding houses, hostels, residential hotels, orphanages, rescue houses, ashrams, etc. These are called institutional households.

Scheduled Castes/Scheduled Tribes : Scheduled Castes and Scheduled Tribes are those notified under Article 341 of the constitution according to which the president may with respect to any State or Union Territory and where it is State after consultation with the Governor thereof, by public notification, specify the castes, races or tribes or which shall for the purpose of the constitution be deemed to be Scheduled Castes / Scheduled Tribes in relation to that State or Union Territory, as the case may be.

For the purpose of 1981 Census, the Scheduled Castes and Scheduled Tribes Orders Amendment Act, 1976, notified under the Government of India, Ministry of Home Affairs. Notification No. BC 12016/34/76-SCT-V dated 27-7-1977 was adopted. A copy of the list of Scheduled castes and Scheduled Tribes in Andhra Pradesh is given under the note on Primary Census Abstract.

Literates : A person who could both read and write any language with understanding was treated as a literate at the 1981 Census. A person, who could merely read but could not write or vice versa was not treated as literate. The test for reading was ability to read any simple letter either in print or in manuscript. Children aged 4 years and below were treated as illiterates. The test for education was that a person should have passed a recognised written examination or examinations as proof of educational level attained. The highest examination passed was taken as the level of education.

Worker : The definition of work adopted in 1981 Census is as follows :

"Work may be defined as participation in any economically productive activity. Such participation may be physical or mental in nature. Work involves not only actual work but also effective supervision and direction of work."

In the concept of work a significant departure is made at the 1981 Census. Atthe 1971 Census, the main activity of a person was initially enquired according as he spent his time basically as a 'worker', engaged in production of goods and services or as a non-worker. For regular work in organised sector, the reference period was the week prior to enumeration, and for seasonal work such as agriculture, etc., the last one year. Persons engaged atleast for a day in regular (non-seasonal) work during the preceding week were treated as workers. The work of a person who was basically a non-worker, such as a student, or housewife but had made some marginal contribution to work was classified as secondary work and this was recorded separately.

At the 1981 Census it was considered desirable to have as detailed a profile of the working population as possible, maintaining the comparability with 1961 and 1971 data. An attempt was made to find out if a person had done any work at all during the last year. It will thus be seen that the questions on economic approach have been designed to distinguish all the workers, regular or seasonal and non-workers with reference to the last one year prior to the date of enumeration. It was intended to find out how many had worked for 183 days or more i. e., 6 months or more and information regarding the secondary work done by regular workers and also the marginal work done by the non-workers was collected. It was felt in the present context that the usual status of worker was more appropriate when compared with the approach of current status of worker followed earlier. The broad classification of workers is explained under the note on the Primary Census Abstract.

Non-workers : All others who did not do any productive work irrespective of whether they derived some income such as through pension, rents, etc., or did not derive any income were classsified under category (X) non-workers.

The non-workers are divided into the follov seven categories :

1. Household duties i. e., all those persons basic engaged in unpaid home duties doing no o work ;

2. Students i. e., all full-time students or chil attending school;

3. Retired persons or a rentier i. e., a re person not employed again or rentier or roy receiver or any other person of indepen means for securing which he does not hav work and who does no other work ;

4. Dependent i. e., an infant or child not atten school, a person permanently disabled working due to illness or old age or if bodied who have no other activity and who not seeking any work either but are p dependent;

5. Beggars, etc., i e., beggars, vagrants o independent woman without indication of sc of income and those of unspecified sourc subsistence and who are not engaged in economically productive work;

6. Institutional inmates i. e., a convict i jail or an inmate of penal, mental or chari institution ; and

7. Other non-workers - all non-workers who not come under any of the above six categori

Marginal Workers : A significant featur the 1981 Census was the collection of informatic marginal workers who had done some work period of less than 6 months during the reference prior to census taking. At the 1971 Census th this concept was not introduced there was acompa category called non-workers with secondary wo

HISTORY OF DISTRICT CENSUS HANDBOOK

Distriscct manuals compiled and published prior to 1905 by the erstwhile composite Madras Government contained not only particulars of items of more or less a permanent character such as physical characteristics, history, religion and ethnography, but also a few statistical tables including those ralating to population which became obsolete within a few years of publication. Later, the Madras Government replaced the District manuals by another publication viz., the District Gazetteer consisting of two volumes A and B. Volume A contained descriptive and such general tables as might be necessary to explain the text and volume B contained catailed statistics. It was decided that volume B should be brought out periodically after each Decennial Census so that they contain the latest statistics. Volume A was published for some districts between 1905 and 1927 in the composite Madras State. The publication of volume A was discontinued in 1927. Volume B was published for all the districts of the composite Madras State between 1906 and 1915. The publication of volume B was also stopped after 1931 Census. Due to the II world war, they were not published after the 1941 Census.

Similarly in the erstwhile Hyderabad State also the Gazetteer volumes were brought out for some of the districts.

The scheme of publication of revised District Gazetteers was started in 1958 by the State Governments and in this State, the Gazetteers of all the districts except Prakasam have been published.

The Village Statements : Apart from the District Manual and Gazetteers the Census data upto village level used to be published in a brochure 'Village Statement' for each District immediately after every census from 1872 upto 1941.

The village statements presented only the number of occupied houses and population by religion of each village and town. From 1951 Census, the village statements were replaced by the District Census Handbooks

District Census Handbooks : Sri R. A Gopala Swamy, I.C.S., the then Registrar General, India and Ex-officio Census Commissioner of India pioneered the idea of compiling the District Census Handbooks for each district and introduced the same in 1951 Census. This was envisaged as part of the plan intended to secure an effective method of preserving the census records prepared for areas below the district level. He proposed that all the District Census Tables and Census Abstracts prepared during the process of sorting and compilation, should be bound together in a single manuscript volume called the 'District Census Handbook' and suggested to the State Government that the Handbook with or without the addition of other useful information relating to the District should be printed and published at their own cost, in the same manner as the village statistics of the last censuses. This suggestion was accepted by most of the State Governments. Both the composite Madras State and the erstwhile Hyderabad State accepted this suggestion and published the District Census Handbooks for each district at their own cost. In the erstwhile Hyderabad State, the District Census Handbooks were brought out in two parts, Part I containing the administrative statistics and Part II the census tables whereas in composite Madras State, the Handbooks were brought out in one single volume for each district.

Pattern of District Census Handbooks at 1961 : At the 1961 Census, the scope of the District Census Handbooks was enlarged significantly by Sri Ashok Mitra, I.C.S., the then Registrar General, India. District Census Handbooks of 1961 of Andhra Pradesh included four parts. The first part contained narrative description of the physical features, history, social, economic and demographic characteristics, the progress made in each field of administration over the past decades and a brief gazetteer of places. The second part contained the administrative statistics of various departments. The third part contained the 1961 Census tables viz., General population tables, economic tables on Scheduled Castes and Scheduled Tribes. The fourth part consisted of village and town directory

which was the most vital part of the Handbook, giving the village-wise and town-wise primary census abstract i.e., particulars of area, households, population, scheduled castes, scheduled tribes, literacy, broad categorisation of working population, etc. Important amenities such as educational, medical, public health and communication facilities available were also indicated against each village and town. Nine such tables containing village-wise particulars such as irrigation sources, important crops raised, value of land, co-operative societies, industrial establishments, police stations, list of skilled craftsmen, etc., were given after village and town directory. A statement on fairs and festivals in the district was given at the end of the volume. All these four parts were bound in a single volume and published at the cost of the State Government

Pattern at 1971 Census : At the 1971 Census it was decided to enlarge the scope, in view of its usefulness to the official users of the census data and the increased demand among the public. There was some delay in the publication of District Gensus Handbooks at 1961 Census due to two reasons—1) inadequate printing facilities and 2) delay in the preparation of District Census Handbook which contained four parts. In order to avoid delay in the publication and to make available the more Important data to the planners at the earliest, the District Census Handbook was prepared in 3 parts viz.. Part A, Part B and Part C as shown below.

Part A : Village and Town Directory

Part B : Village and Town Primary Census Abstract

Part C : Administrative Statistics and Report

Part A and B were bound in a single volume and were published for all the districts as early as in 1974. However the printing of Part C was given up.

Pattern at 1981 Census : At the 1981 Census, the Format of village directory and statements of town directory are almost similar to those adopted for 1971. The District Census Handbook of 1981 Census comprises of the following two parts brought in single volume, the grouping of which would enhance the value of publication as the data given therein are closely interelated.

Part A : Analytical Note

Part B : Village and Town Directory and Village and Town-wise Primary Census Abstract.

It has been decided not to go in for administrative statisics that is Part - C as it was our experience during 1971 Census that there was inordinate delay in collecting the administrative statistics pertaining to various departments with the result that the publication of this part of District Census Handbook was dropped in Andhra Pradesh State. Other reason for dropping the publication is that administrative statistics, would be available to the data users in the publications of the State by Bureau of Economics and Statistics and the concerned departments.

The formats of village directory and of seven statements on town directory are on the same pattern as canvassed in 1971 Census except for a few additional columns. These additional columns are introduced to throw more insight into the infrastructure of the villages and town. A feature of 1981 pattern is the restructuring of all the amenities except power supply in the villages and to bring them together, with the corollary that in case any amenity is not available in the village, the distance of the nearest place where the facility is available is presented. Similar method is followed in respect of towns where educational and medical facilities are not available. While presenting the additional columns of Town Directory, the Minimum Needs Programme of the Planning Commission is kept in view. The scope of village directory, town directory statements and primary census abstract along with the codes used under each column are explained hereunder.

Scope of Village Directory : As was done in the past, the village directory has been prepared for all the villages in the State and these are presented taluk-wise in the District Census Hand book, (DCH). For convenience of references, an alphabetical list of villages in respect of each taluk precede the village directory for that taluk. This is done for easy location of any village in the directory since the information is arranged in ascending order of location codes of the villages.

In the village directory, various amenities and other data have been indicated by codes. These include, area of the village, total population with number of housedolds at 1981 Census, availability of

amenities such as educational, medical, drinking water and P & T facilities. communication facilities, type of approach to village and the distance of nearest town, power supply and land use particulars. There are 20 columns in the village directory covering the above aspects.

Columns 1 to 3 relate to the location code number, name and total area of the village. The area given under column 3 is as per the data collected from the State Survey Department. Wherever the figures are not available from the State Survey Department, the figures furnished by the Tahsildars have been adopted. Cols. 4A and 4B provide the number of households and population of the village as per 1981 Census. Columns 5 to 11 and 13 list out the basic amenities available in the village such as educational medical, drinking water, postal, day of the market, communications, approach to village and electricity.

In order to indicate the food habits, information on the staple food of the majority during the major portion of the year was collected under column 14. Wherever it was difficult to clearly determine a particular grain as staple food, the combination of grains mainly used as staple food has been indicated.

Columns 15 to 19 pertain to the land use pattern in the village. The extent of forest area has been given in column 15 while in columns 16 and 17 the extent of cultivated area in the village has been given. The extent of irrigated area together with different irrigational sources has been indicated in column 16. The extent of culturable waste has been shown in column 18 while the area not availabe for cultivation such as village site, road and railways or under water, etc., has been indicated under column 19.

The concepts of various types of land use given under each of the columns 15 to 19 are explained below :

1. Forests (Column 15)

These include all actually forested areas and the lands classed or administered as forests under any legal enactment dealing with forests whether State owned or private. If any portion of such land is not actually wooded but put to some agricultural use. that portion is included under the appropriate heading of cultivated or uncultivated land.

2. Cultivated area with break-up irrigated and unirrigated (Columns 16 & 17)

This includes the land under the following three categories.

(i) Net area sown :
The net area sown represents the area sown to crops counting areas sown more than once in the same year, only once.

(ii) Other fallows :
This includes all lands which were taken up for cultivation but are temporarily out of cultivation for a period of not less than one year and not more than five years. The reasons for keeping such lands fallow may be either due to poverty of the cultivators or inadequate supply of water or malarial climate or siltting of canals or rivers or unremunerated nature of farming, etc.

(iii) Current fallows :
This class comprises cropped areas which are kept fallow during the current year. If any seedling area is not cropped again in the same year, it is also treated as current fallow.

3. Culturable waste (Column 18)

This includes the land under the following three categories.

(i) Permanent pastures and other grazing lands :
These cover all grazing lands whether they are permanent pastures and meadows or not. Village common and grazing lands within forest areas are included under this head.

(ii) Miscellaneous tree crops, groves not included in the area sown :
Under this class is included all cultivable land which is not included under net area sown but is put to some agricultural use. Lands under casuarina trees, thatching grass, bamboo bushes and other groves for fuel, etc., which are not included under 'Orchards' are classed under this category.

(iii) Culturable waste :

This includes lands available for cultivation but not taken up for cultivation or abandoned after a few years for one reason or other. Such lands may be either fallow or covered with shrubs and jungles which are not put to any use. They may be assessed or not assessed and may lie in isolated blocks or within cultivated holdings. Land once cultivated but not cultivated for five years in succession is also included in this category.

4. Area not available for cultivation. (Column 19)

This includes the land under the following two categories.

(i) Land put to non-agricultural uses :

All lands occupied by buildings, roads and railways or under-waters, e.g., rivers and canals and other lands put to uses other than agricultural.

(ii) Barren and uncultivable land : This covers all barren and un-cultivable land like mountains, etc., i.e., which cannot be brought under cultivation unless at a high cost whether such land is in isolated blocks or within cultivated holdings.

Column 20 is for recording remarks if any on matters like place of religious, historical or archaeological interest, and for information on the number of copies of newspapers circulated in the village, and the number of motor cycles / scooters, cars / jeeps and tractors available in the village.

All the above particulars are based on the data received from the concerned departments like Education, Medical, Postal and Electricity and also from the Tahsildars concerned.

In the Appendix to the village directory taluk level totals of the amenities have been furnished which gives the picture for the district as a whole. At the 1981 Census, additional items viz., total population and number of households and approach to village have been introduced. Information on population and number of households will be useful as ready reference for analysing the data.

Item on communications has been singled out to spell in terms of availability of the public transport system. This is intended to see whether the village is served by any mode of transport such as bus or rail or waterway. It is against this back ground that the item on approach to village has been listed separately. This refers to road, etc., leading to the village and is to indicate whether the village is approachable both in fair and foul weather and whether it is inaccessible for all time or only some time in the year. Adult literacy class/centre under item on 'Education' and primary health centre and community health worker under item 'Medical' of village directory are included to indicate statistics on the Minimum Needs Programme of the Planning Commission.

Scope of Town Directory : There are seven statements in the Town Directory which include several particulars relating to the towns arranged as per the alphabetical order of their names. These statements are almost similar to those adopted at 1971 Census except for a few additional columns. The titles of the statements are as follows :

Statement	I :	Status and growth History
Statement	II :	Physical aspects and location of towns, 1979
Statement	III :	Municipal Finance; 1978-79
Statement	IV :	Civie and other amenities, 1979
Statement	IVA :	Civic and other amenities in notified slums, 1979
Statement	V :	Medical, Educational, Recreational and cultural facilities, 1979
Statement	VI :	Trade, Commerce, Industry and Banking, 1979

With a view to facilitate analysis of data, a few new columns have been introduced. The columns-class of Town, in every statement is a significant addition. By taking the class of town into consideration the infrastructure of amenities and facilities available in urban areas can best be analysed. The addition of civic administrative status in Statement III and IV and population in Statement IV and V also serve the same purpose. The formats of Town Directory have been devised to suit the Minimum Need Programme of the Planning Commission. As a sequel to this programme the columns, scheduled

castes and scheduled tribes population in Statement IV and Adult Literacy Classes/Centres in Statement V are identical.

In case such of the amenity as Fire Fighting Service in Statement IV, the educational facility in Statement V is not available in the town, the name of the nearest place if in the same district or the name of the nearest district if in the same state or other State where available along with its distance from the referrent town has been given. This is a new feature of 1981 Census as it is necessary to identify the areas that have no specific facility in the district.

Statement VII i. e., population by Religion and Scheduled Castes/Scheduled Tribes in Towns of 1971 Census was discontinued at the 1981 Census and a new Statement IV A has been introduced to explore the possibility of civic and other amenities available in notified slums in Class I and II towns only.

The following ten places form urban in Vizianagaram District at the 1981 Census.

1. Bobbili
2. Cheepurupalle
3. Gajularega
4. Kanapaka
5. Kondapalem @ Sriramnagar
6. Kothavalasa
7. Nellimarla
8. Parvathipuram
9. Salur
10. Vizianagaram

Of these Bobbili, Parvathipuram, Salur and Vizianagaram are municipalities. All others are panchayat towns.

Among the ten towns in the districts, Kothavalasa is the only place classified as town for the first time in 1981 Census in consideration of the district urban features. Bobbili, Parvathipuram, Salur and Vizianagaram were classified as towns from 1901. Cheepurupalle was classified as town from 1951. Gajularega, Kanapaka, Kondapalem alias Sriramnagar and Nellimarla were classified as towns from 1971.

The district headquarters town of Vizianagaram is the only one Class I town in the district. Class III towns are Bobbili, Parvathiparam and Salur with a population range from 20,000 to 49,999. Cheepurupalle, Kondapalem alias Sriramnagar and Nellimarla are the Class IV towns, the population of which ranges from 10,000 to 19,999. The remaining three towns namely Gajularega, Kanapaka and Kothavalasa are Class V towns, the population of which ranges from 5,000 to 9,999. There are no Class II and VI towns in the district. The total urban population of the district is 287, 499 persons constituting 15.94% of the total population. The corresponding urban population in 1971 was 220, 158 constituting 13.85% of the total population of the district. The increase in proportion of urban population is partly due to the addition of one new census town at 1981.

None of the towns in this district has been treated as urban agglomeration. Vizianagaram town with some of its surrounding towns & villages as detailed below is treated as a Standard Urban Area in this district.

Standard Urban Area	Constituent Units	
	Urban	Rural
(1)	(2)	(3)
Vizianagaram	1 Vizianagaram (M)	1 Kukalametta Lakshmipuram
	2 Gajularega (P)	2 Venugopalapuram
		3 Jammunarayanapuram
	3 Kanapaka (P)	4 Vizianagaram Bit- I
		5 Vizianagaram Bit- II
		6 Vantithadi Agraharam
		7 Dharmapuri

Statement I – Status and Growth History : This statement provides basic information on civic status, population with decadal growth rate from 1901 to 1981, density for 1981 census and sex ratio from 1961 to 1981 censuses of each town in clumns 2 to 19.

In this as well as in all other Town Directory Statements, columns 1 & 2 relate to serial number and class, name and civic administrative status of the town. Class of town has been introduced to facilitate analysis of Town Directory data at the State and all India levels. This is presented according to 1981 population of the core town as per the population size classification.

Population	Class
100,000 and above	I
50,000 — 99,999	II
20,000 — 49,999	III
10,000 — 19,999	IV
5,000 — 9,999	V
Below — 5,000	VI

The civic administrative status of the town is indicated in brackets by abbreviated letters like 'M' for Municipality and 'P' for Panchayat. The location code number under column 3 for the town was framed to follow the alphabetical order of the towns in the district. This also facilitates easy location of the town in the map. The name of taluk where the town is located is given to facilitate analysis of data at State and all India levels. Area in sq.kms. and number of households including houseless households for each town is included in the Town Directory for the first time at 1981 Census. The population of the town with decadal growth rate from 1901 to 1981 is given in columns 7 to 15. The percentage growth rate is indicated below the population in brackets. Density for 1981 is a new column introduced (Col. 16) to facilitate analysis of Town Directory Data. It has been calculated taking into account the area and the population of 1981 Census of the town and presented per sq. km. Sex ratio from 1961 to 1981 censuses has been given in cols. 17 to 19. This is also a new addition to facilitate analysis of Town Directory Data. Sex ratio defined here is number of females per 1,000 males.

Bobbili town showed a fall in its population in 1921 due to the famine conditions that existed during 1911-21 and a low growth in the subsequent censuses. This town was also the headquarters of an erstwhile Zamindari. Cheepurupalle has shown a continuous growth in its population. Gajularega and Kanapaka are abutting the outskirts of Vizianagaram town and are likely to get merged in Vizianagaram Municipality. Kanapaka has shown negative growth in 1981. Kondapalem alias Sriramnagar has shown nearly 65% of growth in its population over 1971 population. Kothavalasa is a new town in 1981 census. Nellimarla has shown about 50% increase in its population due to the large jute mill located in this town. Parvathipuram, subdivisional headquarters town had showed a fall in its population both at 1911 and 1921 censuses. Trade and commerce improved with the opening of rail communications and location of several administrative offices at the town and consequently there was considerable growth of population in the subsequent censuses. Because of Cholera epidemic and scarcity conditions during 1911-21 Salur town showed a fall in population in 1921 and a low growth in other decades. The town is situated in a remote and backward tract of the district. Vizianagaram, a district headquarters (Since 1979) a subdivisional headquarters town, shows a steady growth in its population throughout the period from the begining of the century. It acquired Class I (one lakh and above population) status in 1981. The town is reputed as an educational centre with a very old college of Arts and Science, a college of Music and a number of other educational institutions including institutes for oriental learning. During the middle of the decade 1961-71 a textile industry unit and a big vegetable oil plant were set up in the private sector.

Of the ten towns in the district, Kothavalasa town has the largest area of 29.62 sq.kms. Next to comes Bobbili, a Municipal town, with an area of 25.60 sq.kms. The third important town as far as area is concerned is Salur with an area of 19.55 sq.kms.

Vizianagaram, the district headquarters town with an area of 8.95 sq.kms. records the highest density of 12,827 persons per sq.km. as against the district average density of 276 persons per sq.km.

Statemont II : Physical aspects and location of towns. 1979:

This statement has 12 columns and depicts physical aspects and locattion of towns in the district. Under columns 3 to 5 in the statement relating to the rain fall and the maximum and minimum data temperature adopted in 1971 census are given. When data in respect of any town are not available, the particulars available for that nearest town have been against such town.

This district has a satisfactory net work of road and rail communications. All the ten towns in the district are well connected by buses. Gajularega and Kanapaka do not have direct bus facilities but are connected by feeder roads with the nearby Vizianagaram bus stand and the railway station. National Highway which branches off from Vizianagaram to Raipur of Madhya Pradesh passes through Bobbili and Parvathipuram. APSRTC has been providing neces-

sary transport facilities. Besides the road communications, the district is also served by rail transport. There are two broad gauge lines, one connecting Madras and Howrah and passing through Kondapalem alias Sriramnagar (Garividi) and Cheepurupalle and another connecting Vizianagaram and Raipur and passing through Bobbili and Parvathipuram with a branch line radiating to Salur.

All the towns are taluk headquarters except Gajularega, Kanapaka and Kondapalem alias Sriramnagar which are located at a distance of 9, 5 and 8 kms. from their taluk headquarters.

Statement III : Municipal Finance, 1979-80: The data for inclusion in this statement was obtained from the respective statutory and non-statutory bodies from their budgets and accounts.

The table shows that no town has an excess of expenditure over income except Nellimarla town. In Cheepurupalle, Kondapalem alias Sriramnagar, Kothavalasa and Nellimarla towns, more than 20% the total receipts is utilised for purposes of Public Health and conveniences. For public institutions like schools and libraries except four town municipalities, the rest have spent negligible amounts from their incomes whereas Cheepurupalle and Gajularega have spent nothing on this item.

Statement IV: Civic and other amenities, 1979:

As the title itself reveals, this statement deals with the facilities provided to the people in urban areas of the district.

The facility of open surface drains is available in all the ten towns. Besides this facility, the sewerage facility is also available in some of the towns Of the ten towns, Parvathipuram, Salur and Vizianagaram have protected water supply through taps. The rest of the towns mostly depend on wells for drinking water and domestic purposes.

All the ten towns have electric supply for domestic as well as industrial purposes.

In Andhra Pradesh, Domestic Service includes supply of energy for lighting, fans and domestic purposes in domestic premises and supply in poultry farming units upto 100 birds. Industrial Service means supply for purposes of manufacturing, processing and for preserving goods for sale, rice mills, oil mills, flour mills, ginning mills, decorticating mills, dal and gram mills, stone crushers, water works and sewerage pumping stations operated by local authorities or Governments Departments or Co-operative House building societies and pumpsets of Railways for whatever purpose they may be used. Commercial Service includes the supply of energy for lights, fans for non-domestic and commercial purposes. Road lighting service includes supply of energy for lighting on public roads, streets, thorough fares including parks, markets, cart stands, bridges and for traffic signalling. Supply of energy to places of worship like churches, temples, mosques, gurudwaras, educational institutions, student hostels, municipal guest houses, travellers' bungalows, circuit houses of the Government Charitable institutions and recognised service/ institutions are included in 'Others'

Vizianagaram, the district headquarters town, has the highest number of industrial connections and road lighting points followed by Bobbili municipality.

Statement IV A : Civic and other amenities in notified slum, 1979 :

This is a new statement on civic and other amenities provided to the people living in notified or recognised slums in Class I and II towns. Since the magnitude of slum is greater in respect of Class I and II towns, presentation of data on slums is limited to Class I and II towns only. Vizianagaram is the only one Class I city and there are no Class II towns in the district.

Statement V : Medical, Educational Recreational and Cultural facilities, 1979 :

In this statement, the magnitude of facilities on medical, educational, recreational and cultural aspects with reference to population of 1981 has been detailed in respect of the various towns in the district. All the towns in the district have hospitals. There are 53 medical institutions which include Government hospitals, dispensaries, nursing homes and maternity and child welfare centres together with a total bed strength of 281 catering to the medical needs of a total urban population of 287,499 persons. Institutions covering all systems of medicine have been included in the statement.

Vizianagaram and Parvathipuram towns possess medical facilities with 108 and 95 beds respectively and this is comparatively better than the other towns in the district. There are 382 persons per bed in Parvathipuram. 577 person in Cheepurupalle and 1,063 persons in Vizianagaram.

There are only five degree colleges, one each at Bobbili, Kondapalem alias Sriramnagar and Parvathipuram and two in Vizianagaram.

There are 6 Junior Colleges or Higher Secondary Schools, 22 Secondary or High Schools, 45 Junior Secondary or Upper Primary Schools and 125 Primary Schools in all the towns put together in the district.

A different method has been adopted in presenting the number of educational institutions. Composite schools like middle schools with primary classes or secondary schools with middle classes have been included in the number of primary and middle schools respectively. For example, if in a town there are two primary schools upto say Class IV and one high school from Class I to Class X, the number of primary schools in the town is given as 3 and that of middle school as one secondary school as one eventhough there are physically only 3 educational institutions. Again a composite school having classes upto class XII has been divided as shown below :

Class I to IV : Primary

Class V to VIII : Middle

Class IX to X : Secondary

Class XI to XII : Higher Secondary

Thus the number of educational institutions physically existing within a town have not been presented but has been presented by the grouping of the classes in the institutions and treating each group as a school of its kind. This grouping holds true irrespective of educational institutions they belong to. For instance, the grouping marked as Higher Secondary i. e., class XI to XII may physically belong to a college but for the purpose of Town Directory these two classes put together constitute one unit of a Higher Secondary School and the rest of the College has been treated as a college.

There is only one stadium in the district at Vizianagaram town. There are 23 cinema halls and 21 public libraries including reading rooms in all the towns in the district. There are 5 community halls in the district, one each at Kondapalem alias Sriramnagar, Parvathipuram and Salur and 2 in Vizianagaram.

Statement VI : Trade, Commerce, Industry and Banking, 1979 :

Vizianagaram district is industrially developing. Vizianagaram, a prosperous trade and commerce town, is a noted export centre of yarn and textiles and oils. Jute products are also exported from this town but on a small scale. Nellimarla, a jute mill town, is engaged in the import of raw jute and manufacture of hessian cloth, gunnies, jute twine and ropes. The most important among the large and medium industries are the Ferro Alloys Corporation in Cheepurupalle taluk and Sugar Factory at Bobbili. The district is rich in minerals. Graphite, White Clay, Mica and Quartz are available in Cheepurupalle, Bobbili, and Salur. Manganese is available at Cheepurupalle and Salur.

The district is served by a net work of 34 banks of which 14 are located in Vizianagaram, 7 in Parvathipuram, 5 each in Bobbili and Salur as one each in Cheepurupalle, Kothavalasa and Nellimarla.

There are four agricultural credit societies and 104 non-agricultural credit societies to serve the total urban population of the district.

PRIMARY CENSUS ABSTRACT

The Primary Census Abstract provides the most important statistics relating to residential houses, households and popu'ation and its characteristics down to the village/ward levels in rural/urban areas respectively. The Primary Census Abstract and some other tables till the 1971 Census, were generated by breaking the Individual Slip pads and sorting them manually. As a distinct departure from this procedure, the system of 1981 Census tabulation avoided breaking of the pads and manual sorting of the Individual Slips. The data on Primary Census Abstract was obtained by compilation of data available in Part-II of the Household Schedule, namely Population Record.

Primary Census Abstract of 1981 Census has been presented on the following aspects for each revenue village in respect of rural areas and for each ward/ locality/block of a town in urban areas.

1. Location Code number and name of village/ town and area.
2. Total number of occupied residential houses and total number of households.
3. Total population and its sex breakup.
4. Population of Scheduled Castes and Scheduled Tribes by sex breakup.
5. Literate persons by sex.
6. Total main workers (I to IX categories) and the breakup of the workers into four broad categories, viz :

Category	I	: Cultivators
Category	II	: Agricultural Labourers
Category	V (a)	: Household Industry
Category V (b) & VI to IX	III, IV,	: Other workers and also the marginal workers and non-workers by sex.

The column 'Marginal Workers' is an addition to the Primary Census Abstract in 1981 Census and was not there in the previous censuses. The marginal worker is defined as a person who has worked in any activity for less than 183 days or 6 months in a year. Thus he would be basically classified as a non-worker for the major part of the year.

While presenting the data in the Primary Census Abstract, villages and towns have been arranged in the ascending order of their L. C. Nos. The wards in each town have also been arranged similarly. The uninhabited villages and villages fully included in a town have been indicated accordingly in the rural Primary Census Abstract. In case of villages which are partly included in towns the word 'Rural' has been added in brackets after the name of the village and the particulars relating to the rural portion only have been presented against such villages. An alphabetical list of villages together with their respective L. C. Numbers is given at the beginning of each taluk, which helps the reader to locate the village for which data on the Primary Census Abstract is required

The basic characteristics of such of those persons who were alive at the sunrise on 1st March, 1981 irrespective whether they lived in normal residential houses or huts or in institutions like hospitals, hostels, asylums, boarding houses, hotels, etc. or houseless persons like the wandering tribes, pavement dwellers or those living in huts, have been presented in 28 columns of the Primary Census Abstract.

As per the 1981 Census count the population of Vizianagaram district is as follows :

	Persons	Males	Females
Total	1,804,196	899,548	904,648
Rural	1,516,697	755,051	761,646
Urban	287,499	144,497	143,002

Col. No. 1 & 2 indicate L. C. No. and name of village/town/ward. Location Code is a device by which every village or town in a taluk of every district in a State is identified by a combination of numbers. Districts in the State are serially numbered in a clockwise direction starting from Srikakulam district and ending with Nalgonda district In this process Vizianagaram district was allotted L. C. No 2. Likewise the taluks in each district were given numbers serially in a clockwise order and the villages in each taluk were assigned serial numbers in serpentine order.

Unlike the districts, taluks and villages, the towns in each district were given numbers in alphabetical order. L. C. Nos. of villages were given in Arabic numerals while those of towns in Roman numerals.

Column 3: This column shows the area of villages in hectares while the area of town is given in Sq.Kms. based on the information furnished by the respective State agencies. Where the area of a particular village/ town was not available, the fact was noted as N. A. against that village/town. The area of all the villages and towns put together may not be equal to the area of the taluk since the area of the taluk includes area of villages, reserve forests, rivers and hils within the taluk. Rural area of a taluk presented in P. C. A. is obtained by deducting urban area from the total area of the taluk as furnished by the State Survey Department Similarly, the rural area of a district can be obtained by deducting the total urban area of all the towns from the total area of the district. The area figures of the districts in the State are those supplied by the Surveyor General of India. Hence the total area of all the taluks in a district put together may not tally with the district area figures.

Column 4 : Number of occupied residential houses in a village/town includes partly residential houses also.

Column 5 ; This column includes houseless households and institutional households as well.

Columns 6 to 8 : Total population includes houseless and institutional population with sex break up.

Columns 9 to 12 ; Under these columns the population of S.Cs. and S.Ts. by sex is given. A copy of the list of S.Cs. and S Ts. in Andhra Pradesh as notified in Presidential Order No. BC 12016/34/76-SCT V dated 27-7-1977 is appended here under.

LIST OF SCHEDULED CASTES IN ANDHRA PRADESH

1. Adi Andhra
2. Adi Dravida
3. Anamuk
4 Aray Mala
5. Arundhatiya
6. Arwa Mala
7. Bariki
8. Bavuri
9. Beda Jangam, Budga Jangam
10. Bindla
11. Byagara
12. Chachati
13. Chalavadi
14. Chamar, Mochi, Muchi
15. Chambhar
16. Chandala
17. Dakkal, Dokkalwar
18. Dandasi
19. Dhor
20. Dom, Dombara, Paidi, Pano
21. Ellamalawar, Yellammalawandlu
22. Ghasi, Haddi, Relli Chachandi
23. Godagali
24. Godari
25 Gosangi
26. Holeya
27. Holeya Dasari
28 Jaggali
29. Jambuvulu
30. Kolupulvandlu
31. Madasi Kuruva, Madari Kuruva
32. Madiga
33. Madiga Dasu, Mashteen
34. Mahar
35. Mala
36 Mala Dasari
37. Mala Dasu
38. Mala Hannai
39. Malajangam
40. Mala Masti
41. Mala Sale, Netkani
42. Mala Sanyasi
43. Mang
44. Mang Garodi
45. Manne
46. Mashti
47. Matangi
48 Mehtar
49. Mitha Ayyalvar
50. Mundala
51. Paky, Moti, Thoti
52 Pambada, Pambanda
53. Pamidi
54. Panchama, Pariah
55 Relli
56. Samagara
57. Samban
58. Sapru
59. Sindhollu, Chindollu

LIST OF SCHEDULED TRIBES IN ANDHRA PRADESH

1. Andh
2. Bagata
3. Bhil
4. Chenchu, Chenchwar
5. Gadabas
6. Gond, Naikpod, Rajgond
7. Goudu (in the Agency tracts)
8. Hill Reddis
9. Jatapus
10. Kammara
11. Kattunayakan
12 Kolam, Mannervarlu
13. Konda Dhoras
14. Konda Kapus
15. Kondareddis
16. Kondhs Kodi, Kodhu, Desaya Kondhs, Dongria Kondhs, Kuttiya Kondhs, Tikiria Kondhs, Yenity Kondhs.
17. Kotia, Bentho Oriya, Bartika Dhulia, Dulia, Holva, Paiko, Putiya, Sanrona, Sidhopaiko.
18. Koya, Goud, Rajah, Rasha Koya, Lingadhari Koya (Ordinary), Kottu Koya, Bhine Koya, Rajkoya
19. Kulia
20. Malis (excluding Adilabad, Hyderabad, Karimnagar, Khammam, Mahbubnagar, Nizamabad, medak, Nalgonda and Warangal districts)
21, Manna Dhora
22 Mukha Dhora, Nooka Dhora
23, Nayaks (in the Agency tracts)
24. Pardhan
25. Porja, Parangiperja
26. Reddi Dhoras
27. Rona, Rena
28. Savaras, Kapu Savaras, Maliya Savaras, Khutto Savaras
29 Sugalis, Lambadis
30. Thoti (in Adilabad, Hyderabad, Karimnagar, Khammam, Mahbubnagar, Medak, Nalgonda, Nizamabad and Warangal districts)
31. Valmiki (in the Agency tracts)
32 Yenadis
33. Yerukulas

Columns 13 & 14 : Literate persons are shown under these columns. A person who can both read and write with understanding in any language is taken as literate. A person who can merely read but cannot write is not a literate. All children of the age of 4 years or less are treated as illiterate even if the child is going to school and may have picked up reading and writing a few odd words.

Columns 15 to 28 : At the 1981 Census, population has been broadly divided into three sections based on main activity viz , workers, marginal workers, non-workers. Their details are shown under these columns.

The definitions and concepts adopted in the economic classification of population at the 1981 Census are given under item Analytical Note.

Work : Work is defined as participation in any economically productive activity. Such participation may be physical or mental in nature. Work involves not only actual work but also effective supervision and direction of work. A man or a women who is doing only household duties or making something only for domestic consumption (and not for sale) is not doing any work in census terminology. The reference period is the one year preceding the date of enumeration. Persons who had worked for 183 days or more, in

other words worked 6 months or more are classified under cultivator, agricultural labourer, household industry and other workers according to the nature of work one did. Such of those persons who had worked for less than 183 days or 6 months are shown as marginal workers.

Cultivator : For purposes of census a person is working as cultivator if he or she is engaged either as employer, single worker or family worker in cultivation of land owned or held from government or held from private persons or institutions for payment in money, kind or share, Cultivation includes supervision or direction of cultivation,

Agricultural labourer : A person who works in another persons land for wages in money, kind or share is regarded as agricultural labourer. An agricultural labourer has no right of lease or contract on land on which he/she worked.

Household industry : Household industry is defined as an industry conducted by the head of the household himself/herself and or by the members of the household at home or within the village in rural areas and only within the precincts of the house where the household lives in urban areas. The large proportion of workers in a household industry should consist of members of the household including the head. The industry should not be run on the scale of registered factory which would qualify or has to be registered under the Indian factories Act.

Other Workers : All workers who are not cultivators or agricultural labourers or in household industry are other workers. The type of workers that come under this category include factory workers, plantation workers, those in trade, commerce, business, transport, mining, construction, political or social work, all government servants, municipal employees, teachers, priests, entertainment artists, lawyers, barbers, dhobis, etc.

According to the 1981 Census there are 382,041 occupied residential houses and 390,814 households in Vizianagaram district compared to 326,048 residential houses and 336,193 households in 1971 registering an increase of 17.17 % in number of residential houses and 16.25 % in number of households.

The total number of persons returned at the 1981 Census in Vizianagaram district is 1,804,196 as against 1,589,558 in 1971 census, thus recording an increase of 13.50% as against the State's growth rate of 23.10%. The proportion of rural and urban population to the total population in the district works out to 84.06% and 15.94% respectively in 1981 Census compared to 86.15% and 13.85% in 1971. There are 1,006 females per every 1,000 males at the 1981 Census when compared with state index of 975 females per 1,000 males. The ratio of 1,009 females per every 1,000 males was recorded at 1971 Census.

Vizianagaram district returned 392,277 literates at 1981 Census forming 21.74. % of the total population of the district compared with 294,966 literates constituting 18.56% at 1971 census. The sex break up of literacy rates during 1981 census is 30.98% among males and 12.55% among females. Rural-Urban break up of literacy rates indicate 17.18% of population are l terates in rural, while this is 45.82% in urban population. The corresponding rural and urban rates of literacy at 1971 are 15.08% and 40.17% respectively.

In Vizianagaram district there are 874,774 workers constituting 48.49% of the total population as against 681,608 workers forming 42.88% in 1971 Census. Among males the workers constituted 59.90% while among females only 37.13% are workers.

BRIEF ANALYSIS OF THE VILLAGE & TOWN DIRECTORY AND PRIMARY CENSUS ABSTRACT DATA

There were 1,523 villages in the district at the 1981 Census. Out of the 1,523 villages, 1,461 are inhabited while 62 villages are uninhabited. Three inhabited villages are reported as partly included in different towns of the district. While 22 villages have been completely included in urban areas and these are not taken into account in arriving the total number of villages in the district. The following table gives the population of taluks by total / rural / urban with sex break-up. The number of villages and towns in each of the taluks is also indicated in this table.

Vizianagaram taluk has the highest urban population among the taluks, while Viyyampeta taluk has the least urban population as per 1981 Census.

Table 1

POPULATION, NUMBER OF VILLAGES AND TOWNS 1981

Sl. No.	Name of Taluk	Population									No. of Villages		No. of Towns
		Total			Rural			Urban			Total	In-habited	
		P	M	F	P	M	F	P	M	F			
(1)	(2)	(3)	(4)	(5)	(6)	(7)	(8)	(9)	(10)	(11)	(12)	(13)	(14)
1	Kurupam	74,673	37,799	36,874	74,673	37,799	36,874	..	..	..	240	233	..
2	Parvathipuram	206,401	102,554	103,847	170,053	84,230	85,823	36,348	18,324	18,024	217	202	1
3	Salur	184,288	91,431	92,857	148,282	73,674	74,608	36,006	17,757	18,249	224	214	1
4	Bobbili	201,172	99,720	101,452	164,933	81,706	83,227	36,239	18,014	18,225	119	111	1
5	Badangi	111,361	55,168	56,193	111,361	55,168	56,193	..	..	..	92	86	..
6	Cheepurupalle	138,323	69,764	68,559	109,759	55,070	54,689	28,564	14,694	13,870	105	101	2
7	Gajapathi-nagaram	149,091	73,690	75,401	149,091	73,690	75,401	..	..	..	122	117	..
8	Nellimarla	112,261	56,318	55,943	98,752	49,426	49,326	13,509	6,892	6.617	72	71	1
9	Bhogapuram	137,278	69,003	68,275	137,278	69,003	68,275	..	..	..	85	81	..
10	Vizianagaram	231,996	116,309	115,687	102,826	51,419	51,407	129,170	64,890	64,280	68	68	3
11	Srungavarapu-kota	130,970	64,998	65,972	130,970	64,998	65,972	..	..	..	86	86	..
12	Viyyampeta	126,382	62,794	63,588	118,719	58,868	59.851	7,663	3,926	3,737	93	91	1
	Total :	**1,804,196**	**899,548**	**904,648**	**1,516,697**	**755,051**	**761,646**	**287,499**	**144,497**	**143,002**	**1,523**	**1,461**	**10**

The table 2 compares the taluk-wise population from 1971 and 1981 Censuses for total, rural and urban areas. Vizianagaram taluk has recorded the highest growth rate of 23.40% during the decade 1971-81, while Cheepurupalle taluk has recorded the lowest growth rate of 7.90%.

Table 2

DECADAL CHANGE IN DISTRIBUTION OF POPULATION

Taluk	Population 1971 Total	1971 Rural	1971 Urban	Population 1981 Total	1981 Rural	1981 Urban	Percentage decadal (1971-81) variation Total	Rural	Urban
(1)	(2)	(3)	(4)	(5)	(6)	(7)	(8)	(9)	(10)
1 Kurupam	66,212	66,212	..	74,673	74,673	..	12·78	12·78	..
2 Parvathipuram	184,297	154,272	30,025	206,401	170,053	36,348	11·99	10·23	21·06
3 Salur	159,610	128,681	30,929	184,288	148,282	36,006	15.46	15·23	16.42
4 Bobbili	178,931	148,282	30,649	201,172	164,933	36,239	12·43	11·23	18·24
5 Badangi	102,776	102,776	..	111,361	111,361	..	8·35	8.35	..
6 Cheepurupalle	128,197	107,696	20,501	138,323	109,759	28,564	7·90	1·92	39.33
7 Gajapathinagaram	137,372	137,372	..	149,091	149,091	..	8·53	8·53	..
8 Nellimarla	95,191	86,141	9,050	112,261	98,752	13,509	17.93	14·64	49·27
9 Bhogapuram	122,536	122,536	..	137,278	137,278	..	12·03	12·03	..
10 Vizianagaram	188,009	89,005	99,004	231,996	102,826	129,170	23·40	15·53	30·47
11 Srungavarapukota	113,147	113,147	..	130,970	130,970	..	15·75	15.75	..
12 Viyyampeta	113,280	113,280	..	126,382	118,719	7,663	11·57	4·80	..
Total	**1,589,558**	**1,369,400**	**220,158**	**1,804,196**	**1,516,697**	**287,499**	**13.50**	**10.76**	**30.59**

The following table shows the total number of inhabited villages in the district classified by population into six broad ranges. In computing the number of villages in a taluk, the villages which are either completely included in an urban unit or returned uninhabited are not taken into account. Maximum number of villages are in the size group of 500-1,999 population and form 44.69% of total villages in this district.

Table 3

DISTRIBUTION OF VILLAGES BY POPULATION RANGES

Range of population	No· of villages in each range	Percentage of villages in each range
(1)	(2)	(3)
- 199	287	19·64
200 - 499	318	21.77
500 - 1,999	653	44·69
2,000 - 4,999	180	12·32
5,000 - 9,999	22	1·51
10,000 +	1	0·07
Total	**1,461**	**100·00**

The following table presents the distribution of villages by density into nine ranges and also the percentage of villages in each range. The density figures per Sq. Km. of each village have been worked out by using the area figures corrected upto two places of decimal. The highest proportion of villages is observed in the density range of 301-500. More than 87% of villages come under density group 101 and above. This district has returned a density of 276 persons per square kilometre as against 195 persons for the State.

Table 4

DISTRIBUTION OF VILLAGES BY DENSITY

Range of density (per sq. km)	Total No· of villages in each density range	Percentage of villages in each density range
(1)	(2)	(3)
— 10	7	0·48
11— 20	13	0 89
21— 50	53	3·63
51— 100	98	6.71
101— 200	221	15·13
201— 300	273	18·68
301— 500	453	31·01
501+	325	22·24
No known	18	1·23
Total	**1,461**	**100·00**

According to 1981 Census the population of Scheduled Castes in Vizianagaram district is 184,792 accounting for 10.24% of the total population of the district. Scheduled Caste population in this district forms 2.34% of the total Scheduled Caste population in the State. In table 5 the proportion of Scheduled Caste population to total population in the villages is calculated for all the villages in the district and arranged in seven ranges together with percentage of villages in each range. 31.83% of the villages have Scheduled Caste population in a percentage range 11 and above. Only 24.73% of villages are without Scheduled Caste population.

Table 5

PROPORTION OF SCHEDULED CASTES POPULATION TO TOTAL POPULATION IN THE VILLAGES

Percentage range of Scheduled Castes population to total population	No. of villages in each range	Percentage of villages in each range
(1)	(2)	(3)
Nil	362	24·77
5 or less	299	20·46
6—10	334	22.86
11—15	235	16·08
16—20	105	7·19
21—30	85	5·82
31 and above	41	2·81
Total	**1,461**	**100·00**

The Scheduled Tribes population in the district is 153,344 persons forming 8.50% of the total population of the district. As illustrated in Table No. 6 30.87% of the total villages in the district have returned the proportion of Scheduled Tribe population in percentage of 51 and above. 30.18% of the total number of villages have not recorded any Scheduled Tribe population. Among the taluks, highest proportion of Scheduled Tribe population is returned in Kurupam taluk accounting for 34.78% of the total Scheduled Tribe population in the district.

Table 6

PROPORTION OF SCHEDULED TRIBE POPULATION TO TOTAL POPULATION IN THE VILLAGES

Percentage range of Scheduled Tribe population to total population	No. of villages in each range	Percentage of villages in each range
(1)	(2)	(3)
Nil	441	30·18
5 or less	374	25·60
6—15	106	7·26
16—25	40	2·74
26 - 35	23	1·57
36—50	26	1·78
51 and above	451	30·87
Total	**1,461**	**100·00**

Table 7 provides the total population, scheduled caste and scheduled tribe population and the percentage of scheduled caste and scheduled tribe population to total population of the towns in the district.

The total scheduled castes population in all the urban areas of the district at 1981 census was 30,547 persons representing 10.63% to the total urban population. Among the towns, proportions of scheduled castes' population varies from 5.88% in cheepurupalle town to 19.74% in Gajularega town.

The scheduled tribes population in urban areas of the district according to 1981 census is 3,109 persons constituting 1.08% to the total urban population. The proportion of scheduled tribes population varies from 0.08% in Gajularega town to 2.64% in Kothavalasa town.

Table 7

PROPORTION OF SCHEDULED CASTES/SCHEDULED TRIBES POPULATION IN TOWNS

Name of the Town	Total Population	Total Scheduled Caste Population	Total Scheduled Tribe Population	Percentage of Scheduled Caste Population to total Population	Percentage of Scheduled Tribe Population to total Population
(1)	(2)	(3)	(4)	(5)	(6)
Bobbili	36,239	3,626	500	10·01	1·38
Cheepurupalle	13,859	815	68	5·88	0·49
Gajularega	7,958	1,571	6	19·74	0·08
Kanapaka	6,406	476	12	7·43	0·19
Kondapalem @ Sriramnagar	14,705	1,128	304	7·67	2.07
Kothavalasa	7,663	657	202	8·57	2·64
Nellimarla	13,509	1,332	152	9.86	1·13
Parvathipuram	36,348	4,643	650	12·77	1·79
Salur	36,006	4,342	852	12·06	2·37
Vizianagaram	1,14,806	11,957	363	10·41	0·32
All Towns	**2,87,499**	**30,547**	**3,109**	**10.63**	**1·08**

The following Table 8 gives the literacy rates for villages in different population ranges in the District. Vizianagaram district occupies 20th rank in literacy amongst the districts in Andhra Pradesh State. The proportion of literates of this district forms 2.45% of the total Andhra Pradesh literates.

Highest literacy rate of 7.66% is found in Villages with 500 - 1999 population.

Table 8

LITERACY RATES BY POPULATION RANGES OF VILLAGE

Range of Population	No. of villages in each range	Literacy rate
(1)	(2)	(3)
— 199	287	0.11
200— 499	318	0·84
500— 1,999	653	7·66
2,000— 4,999	180	6.34
5,000— 9,999	22	1·75
10,000+	1	0·48
Total	**1,461**	**17.18**

Table 9 shows the literacy rates for the towns in the district as per 1981 Census.

The literates in all the ten urban areas in the district together constitute 131,721 persons forming 45.82% to the urban population. Among the towns, the literacy rate varies from 30.47% in Gajularega to 53.22% in Vizianagaram town. Being the district headquarters and the location of several district administrative offices and educational institutions, Vizianagaram town tops in proportions of literates.

Table 9

LITERACY RATES FOR TOWNS

Name of the Town	Literacy Rate
(1)	(2)
Bobbili	40·43
Cheepurupalle	37·65
Gajularega	30·47
Kanapaka	30·83
Kondapalem @ Sriramnagar	47·05
Kothavalasa	43.73
Nellimarla	39·87
Parvathipuram	44·78
Salur	40·03
Vizianagaram	*53.22*
All Towns	**45·82**

Table 10 presents the proportions of literates, workers, non - workers, scheduled castes / scheduled tribes population to the total population, giving break-up by taluk (total / rural / urban) and by sex. There is a highest concentration of scheduled castes and scheduled tribes population in the rural areas than in the urban areas. Vizianagaram district has returned 21.74% of the total population of the district as literates. Vizianagaram taluk has returned 36.99% of literates and this is the highest in the district. Parvathipuram taluk has returned the largest number of workers 91,180 in its rural areas accounting for 11.62% of the total rural workers of the district and 53.62% of the total population of the taluk. Salur

TABLE

PROPORTION OF LITERATES, WORKERS, NON-WORKERS, SCHEDULED

Name of Taluk	Total Rural Urban	Total Population			PERCENTAGE OF				
					S.C. Population to total population	S.T. Population to total population	Literates to total Population		
		P	M	F			P	M	F
(1)	(2)	(3)	(4)	(5)	(6)	(7)	(8)	(9)	(10)
1 Kurupam	T	74,673	37,799	36,874	6·91	71·41	15.87	22·13	9.45
	R	74,673	37,799	36,874	6.91	71·41	15.87	22·13	9·45
	U	..	..	..	..	..	..	..	..
2 Parvathipuram	T	206,401	102,554	103,847	11.24	13.46	24·40	35.36	13·58
	R	170,053	84,230	85,823	10·91	15·95	20·05	30·54	9.75
	U	36,348	18,324	18,024	12·77	1.79	44·78	57·54	31.81
3 Salur	T	184,288	91,431	92,857	10·37	24.31	19·00	27 10	11.02
	R	148,282	73,674	74,608	9·95	29.63	13.89	21.21	6.66
	U	36,006	17,757	18,249	12.06	2·37	40·03	51·55	28·83
4 Bobbili	T	201,172	99,720	101,452	12.04	2.37	22.15	32.66	11.82
	R	164,933	81,706	83,227	12·49	2.58	18.13	28·57	7·88
	U	36,239	18,014	18,225	10.01	1·38	40.43	51.20	29.79
5 Badangi	T	111,361	55,168	56,193	12·51	2.32	18·43	28.36	8.68
	R	111,361	55,168	56,193	12·51	2·32	18.43	28·36	8.68
	U	..	..	..	..	..	..	..	..
6 Cheepurupalle	T	138,323	69,764	68,559	9·39	1·72	20·66	29·17	12·00
	R	109,759	55,070	54,689	10.07	1·83	14.98	22·67	7·23
	U	28,564	14,694	13,870	6·80	1·30	42·49	53·52	30·81
7 Gajapathinagaram	T	149,091	73,690	75,401	10·77	4.17	14·53	22·11	7.12
	R	149,091	73,690	75,401	10·77	4·17	14·53	22·11	7 12
	U	..	..	..	..	..	..	..	..
8 Nellimarla	T	112,261	56,318	55,943	8.95	0·78	16·69	25·07	8·25
	R	98,752	49,426	49,326	8·82	0.73	13·52	21·18	5.84
	U	13,509	6,892	6,617	9·86	1·13	39·87	52·99	26.21
9 Bhogapuram	T	137,278	69,003	68,275	9·06	0·36	14·54	20·84	8·18
	R	137,278	69,003	68,275	9·06	0.36	14·54	20·84	8·18
	U	..	..	..	..	..	..	..	..
10 Vizianagaram	T	231,996	116,309	115,687	10·20	0·89	36·99	47·32	26·59
	R	102,826	51,419	51,407	9·39	1·63	19·75	29·90	9·59
	U	129,170	64,890	64,280	10·84	0·29	50·71	61·13	40·19
11 Srungavarapukota	T	130,970	64,998	65,972	9·64	4·49	23·46	33.69	13·38
	R	130,970	64,998	65,972	9.64	4.49	23.46	33.69	13·38
	U	..	..	..	..	..	..	..	..
12 Viyyampeta	T	126,382	62,794	63,588	8·98	1·74	19·38	30·25	8.65
	R	118,719	58,868	59,851	9·01	1·68	17·81	28·49	7·31
	U	7,663	3,926	3,737	8·57	2·64	43·73	56·75	30·05
	T	**1,804,196**	**899,548**	**904,648**	**10.24**	**8.50**	**21.74**	**30.98**	**12.55**
DISTRICT TOTAL	R	**1,516,697**	**755,051**	**761,646**	**10.17**	**9.91**	**17.18**	**26.01**	**8·43**
	U	**287,499**	**144,497**	**143,002**	**10.63**	**1.08**	**45.82**	**56.98**	**34.54**

Table 10 *(Concld.)*

taluk stands first among the taluks in the district in the proportion of workers to total population. Badangi taluk has returned 12.51% total population as scheduled caste population, while this proportion for Kurupam taluk is 6.91%. In rural areas of taluks, Badangi and Kurupam have recorded the highest and lowest proportions of scheduled caste population. The percentage of scheduled caste population in urban areas range between 6.80% to 12.77% among the taluks. Kurupam taluk has recorded highest proportion of scheduled tribe population with 71.41% while Bhogapuram has the least proportion of scheduled tribe population with only 0.36%.

10

CASTE/TRIBE POPULATION IN THE DISTRICT

PERCENTAGE OF														
Main workers to total population			Marginal workers to total population			Total workers to total population			Non-workers to total population			Total Rural Urban	Name of Taluk	
P	M	F	P	M	F	P	M	F	P	M	F			
(11)	(12)	(13)	(14)	(15)	(16)	(17)	(18)	(19)	(20)	(21)	(22)	(2)	(1)	
47·84	62.54	32·77	5·15	0.48	9·94	52·99	63·03	42·70	47·01	36·97	57·30	T	Kurupam	1
47.84	62·54	32·77	5·15	0·48	9·94	52·99	63·03	42·70	47·01	36·97	57·30	R		
..	..	..	..	..	..	..	..	..	..	..	..	U		
41·39	58·25	24·74	8·17	1·38	14·89	49·57	59·63	39·63	50·43	40·37	60·37	T	Parvathipurm	2
43·92	60·34	27·80	9·70	1·59	17·66	53·62	61·93	45·16	46·38	38·07	54·54	R		
29·58	48·65	10.20	1·03	0.40	1·68	30.62	49·05	11.87	69·38	50·95	88.13	U		
46·30	60·27	32·54	5·67	1·21	10·07	51·97	61·48	42·61	48·03	38·52	57·39	T	Salur	3
49·10	62·20	36·17	6·69	1·39	11.92	55·79	63·59	48·08	44·21	36·41	51·92	R		
34·76	52.26	17.73	1·51	0.47	2·52	36·26	52·73	20·24	63·74	47·27	79·76	U		
42·59	57.88	27·56	6·18	1·00	11·28	48·77	58·87	38·84	51·23	41·13	61·16	T	Bobbili	4
45·40	59·88	31·18	6·80	1·05	12·45	52·20	60·92	43·63	47·80	39·08	56·37	R		
29·80	48·80	11·02	3·37	0·77	5·93	33.17	49·57	16·95	66·83	50·43	83·05	U		
47·47	60·79	34·40	5.58	0·59	10·48	53·05	61·37	44.88	46·95	38·63	55·12	T	Badangi	5
47·47	60.79	34·40	5·58	0·59	10·48	53·05	61·37	44·88	46·95	38·63	55·12	R		
..	..	..	..	..	..	..	..	..	..	..	..	U		
42.60	59.74	25·16	4·73	0·49	9·05	47.33	60·23	34·21	52·67	39.77	65·79	T	Cheepuru-	6
45.25	62·24	28·14	5.77	0·51	11·07	51.02	62·74	39·21	48·98	37.26	60·79	R	palle	
32·43	50·37	13·41	0·75	0.44	1·07	33.17	50.82	14·48	66·83	49·18	85.52	U		
46·45	60.92	32.32	6·49	0·51	12.34	52·95	61·43	44.66	47·05	38·57	55.34	T	Gajapathi-	7
46·45	60·92	32·32	6·49	0·51	12.34	52·95	61·43	44·66	47·05	38.57	55.34	R	nagaram	
..	..	..	..	..	..	..	..	..	..	..	..	U		
44·92	60·04	29·71	2·64	0·32	4.97	47.56	66·36	34·68	52.44	39.64	65.32	T	Nellimarla	8
46·93	61.16	32·67	2·88	0·34	5·43	49·82	61.50	38.11	50·18	38·50	61·89	R		
30·22	51·97	7.57	0.84	0·17	1·54	31.07	52·15	9·11	68.93	47·85	90·89	U		
43.46	60·21	26·54	4·72	0.98	8·50	48.19	61·19	34.04	51.81	38.81	64.96	T	Bhogapuram	9
43·46	60.21	26.54	4·72	0·98	8·50	48·19	61·19	34·04	51·81	38·81	64.96	R		
..	..	..	..	..	..	..	..	..	..	..	..	U		
35·16	53.86	16.35	1·74	0·44	3·04	36·89	54·30	19·39	63·11	45·70	80·61	T	Vizianaga-	10
43.61	59·78	27·43	3·37	0·65	6·08	46·97	60·43	33·51	53.03	39·57	66·49	R	ram	
28·43	49·17	7·49	0.44	0.27	0·61	28·87	49.44	8·10	71.13	50·56	91·90	U		
47.10	60·76	33·64	3·17	0.31	5.98	50·27	61·07	39·62	49·73	38·93	60·38	T	Srungava-	11
47·10	60·76	33·64	3·17	0·31	5·98	50·27	61.07	39.62	49.73	38·93	60·38	R	rapukota	
..	..	..	..	..	..	..	..	..	..	..	..	U		
46·47	61.11	32·02	4·61	0·58	8.58	51·08	61.69	40·60	48·92	38.31	59·40	T	Viyyampeta	12
47·31	61·78	33·07	4·78	0·62	8.88	52·09	62·40	41·95	47.91	37·60	58.05	R		
33·55	51·07	15·15	1·85	..	3·80	35·40	51·07	18·95	64·60	48·93	81·05	U		
43.53	**59.16**	**27.98**	**4.96**	**0.74**	**9.15**	**48.49**	**59.90**	**37·13**	**51.51**	**40.10**	**62.87**	T		
46.06	**60.96**	**31.29**	**5.69**	**0.81**	**10.53**	**51.75**	**61.77**	**41.81**	**48·25**	**38.23**	**58·19**	R	DISTRICT TOTAL	
30.16	**49.75**	**10·37**	**1.10**	**0.38**	**1.84**	**31.26**	**50.12**	**12.20**	**68·74**	**49.88**	**87·80**	U		

Distribution of villages according to the availability of different amenities by taluks is presented in the following table. As seen from the table, drinking water facility is available in all most all the villages, while amenities of Education, P & T, power supply, approach by pucca road and communications are available in respect of 80.97%, 42.03%, 38.12%, 28.47% and 24.91% of villages respectively. Medical and market facilities are nadequate and only a meagre proportion of villages have these facilities viz., 11.70% of villages have medical facility and 5.68% of villages have market facility.

The table clearly sets out the taluk wise position of various amenities.

Table 11

DISTRIBUTION OF VILLAGES ACCORDING TO THE AVAILABILITY OF DIFFERENT AMENITIES

Sl. No.	Name of Taluk	No. of inhabited villages	No. (with percentage) of villages having one or more of the following amenities							
			Education	Medical	Drinking Water	Post & Telegragh	Market	Communications	Approach by Pucca Road	Power Supply
(1)	(2)	(3)	(4)	(5)	(6)	(7)	(8)	(9)	(10)	(11)
1	Kurupam	233	128	8	233	56	4	30	30	13
			54.94	3.43	100.00	24.03	1.72	12.88	12.88	5.58
2	Parvathipuram	202	145	14	197	71	3	39	49	62
			71.78	6.93	97.52	35.15	1.49	19.31	24.26	30.69
3	Salur	214	141	14	214	56	6	30	39	66
			65.89	6.54	100.00	26.17	2.80	14.02	18.22	30.84
4	Bobbili	111	107	12	111	52	5	43	43	78
			96.40	10.81	100.00	46.85	4.50	38.74	38.74	70.27
5	Badangi	86	84	4	86	38	2	24	24	57
			97.67	4.65	100.00	44.19	2.33	27.91	27.91	66.28
6	Cheepurupalle	101	96	10	101	45	9	21	24	20
			95.05	9.90	100.00	44.55	8.91	20.79	23.76	19.80
7	Gajapathinagaram	117	107	11	117	61	5	30	33	39
			91.45	9.40	100.00	52.14	4.27	25.64	28.21	33.33
8	Nellimarla	71	71	25	71	48	1	16	17	48
			100.00	35.21	100.00	67.61	1.41	22.54	23.94	67.61
9	Bhogapuram	81	78	7	81	52	8	33	43	38
			96.30	8.64	100.00	64.20	9.88	40.74	53.09	46.91
10	Vizianagaram	68	65	15	68	48	5	23	38	41
			95.59	22.06	100.00	70.59	7.35	33.82	55.88	60.29
11	Srungavarapukota	86	72	14	86	39	12	34	34	45
			83.72	16.28	100.00	45.35	13.95	39.53	39.53	52.33
12	Viyyampeta	91	89	37	91	48	23	41	42	50
			97.80	40.66	100.00	52.75	25.27	45.05	46.15	54.95
	Total	**1,461**	**1,183**	**171**	**1,456**	**614**	**83**	**364**	**416**	**557**
			80.97	**11.70**	**99.66**	**42.03**	**5.68**	**24.91**	**28.47**	**38.12**

Table No. 12 gives the proportion of rural population served by the different amenities and also provides this information taluk-wise

28.44 percent of rural population has only medical facilities while about 14.66% of the population has access to market facilities. More than 40% of the population have P & T, communication, approach by pucca road and power supply, while little less than 100% of the population has access to education and drinking water.

Table 12

PROPORTION OF RURAL POPULATION SERVED BY DIFFERENT AMENITIES

Sl. No.	Name of Taluk	Total population of inhabited villages in the taluk	Proportion of Rural Population served by the amenity of							
			Education	Medical	Drinking Water	Post & Telegragh	Market	Communi-cations	Approach by Pucca Road	Power Supply
(1)	(2)	(3)	(4)	(5)	(6)	(7)	(8)	(9)	(10)	(11)
1	Kurupam	74,673	80·07	16·58	100·00	49·24	9·64	26·82	26·82	23·05
2	Parvathipuram	1,70,053	92·88	18·98	99·19	67·22	1·24	33·92	40·22	57·37
3	Salur	1,48,282	90·08	28·12	100·00	62·02	14·01	32·61	38·36	66·45
4	Bobbili	1,64,933	99·45	25·40	100·00	72·70	10·51	59·50	59·50	87·39
5	Badangi	1,11,361	99·72	11·49	100·00	73·39	6·44	36·19	36·19	84·08
6	Cheepurupalle	1,09,759	98·30	22·20	100·00	66·20	13·69	30·94	32·08	36·45
7	Gajapathinagaram	1,49,091	99·54	23·60	100·00	79·12	14·38	43·77	45·48	47·49
8	Nellimarla	98,752	100·00	40·55	100·00	80·65	2·23	34·33	34·77	78·90
9	Bhogapuram	1,37,278	97·45	23·49	100·00	85·11	18·83	55·62	61·55	68·31
10	Vizianagaram	1,02,826	99·52	33·83	100·00	87·14	12·74	43·84	61·02	70·51
11	Srungavarapukota	1,30·970	98·66	47·16	100·00	80·16	41·08	65·09	65·29	79·43
12	Viyyampeta	1,18,719	99·78	52·09	100·00	70·09	30·65	56·65	56·85	69.21
	Total	15,16,697	96.61	28.44	99.91	73.16	14.66	44.28	47.56	65.42

Table 13 gives the distribution of villages not having certain amenities arranged by three distance ranges from the places where these are available. There are 6 villages in this district which, do not have drinking water facility. Only 278 villages do not have education facility within the village, but these are available at different distance ranges. Large number of villages do not have market, medical, communication and P & T facilities within the village, but are available at different distance ranges,

Table 13

DISTRIBUTION OF VILLAGES NOT HAVING CERTAIN AMENITIES, ARRANGED BY DISTANCE RANGES FROM THE PLACES WHERE THESE ARE AVAILABLE

Villages not having the amenity of	Number of villages where the amenity is not available and available at a distance of			
	-5 Kms.	5-10 Kms.	10+ Kms.	Total (Cols. 2-4)
(1)	(2)	(3)	(4)	(5)
1. Education	201	73	4	278
2. Medical	381	378	531	1,290
3. Drinking Water	4	2	..	6
4. P & T	562	215	70	847
5. Market	309	291	588	1,188*
6. Communication	470	317	310	1,097

* 190 villages (105 villages in Bobbili taluk and 84 villages in Badangi taluk) have not been taken into account since the Tahsildars concerned have not furnished the details of the market.

Table 14 illustrates the distribution of villages according to the distance from the nearest town and availability of different amenities.

5.75% of the villages have town within the range of 0–5 kms. About 26.08 per cent of the villages have towns within a range of 6–15 kms., while the balance i.e , 65.23% and 2.94% have nearest town located within 16–50 kms. and 51 + kms. respectively. As given in other tables on amenities, medical and market facilities are far below the levels attained by other amenities.

Table 14

DISTRIBUTION OF VILLAGES ACCORDING TO THE DISTANCE FROM THE NEAREST TOWN AND AVAILABILITY OF DIFFERENT AMENITIES

Distance range from the nearest town (in Kms·)	No· of inhabited villages in each range and parcentage to total	Number (with percentage) of villages having the amenity of							
		Educa-tion	Medical	Drinking Water	Post & Tele-gragh	Market	Communi-cations	Approach by Pucca Road	Power Supply
(1)	(2)	(3)	(4)	(5)	(6)	(7)	(8)	(9)	(10)
0-5	84 5·75	74 88.10	10 11·90	84 100·00	40 47·62	1 1·19	31 36·90	41 48·81	44 52·38
6-15	381 26·08	340 89·24	43 11·29	380 99·74	176 46·19	16 4.20	97 25·46	126 33.07	177 46·46
16-50	953 65·23	755 79·22	117 12.28	948 99·48	390 40·92	66 6·93	216 22·67	243 26·02	336 35·26
51+	43 2·94	14 32·56	1 2·33	43 100·00	8 18·60	..	20 46·51	1 2·33	..
Unspecified	..	..	..	..	..	..	..	..	..
Total	**1,461** **100·00**	**1,183** **80·97**	**171** **11·70**	**1,455** **99·59**	**614** **42.03**	**83** **5.68**	**364** **24·91**	**416** **28·47**	**557** **38·12**

Table 15 sets out the amenities available in the villages by distributing the villages according to the population range. The population ranges of less than 500, 500–1999, 2000–4999, and 5000+ are considered and the villages are distributed in these ranges. About 44% of the villages are in the range of 500–1999, while the villages less than 500 and those in the range of 2000-4999 form 41.41% and 12.32% respectively. Only 1.57% of the villages are in the category of 5000+. It is interesting to note that as the population range increases, the amenities available in the villages falling in these ranges are also on the increase. As has been observed earlier only the medical and market facilities are not adequate in the villages falling in the ranges other than 5000+.

Table 15

DISTRIBUTION OF VILLAGES ACCORDING TO POPULATION RANGE AND AMENITIES AVAILABLE

Population range	No. of inhabited villages in each range and percentage to total	Number (with percentage) of villages having the amenity of							
		Education	Medical	Drinking Water	Post & Telegraph	Market	Communi-cations	Approach by Pucca Road	Power Supply
(1)	(2)	(3)	(4)	(5)	(6)	(7)	(8)	(9)	(10)
-499	605 41.41	348 57.52	14 2.31	599 99.01	68 11.24	8 1.32	62 10.25	81 13.39	60 9.92
500-1,999	653 44.70	634 97.09	73 11.18	653 100.00	352 53.91	36 5.51	177 27.11	204 31.24	319 48.85
2,000-4,999	180 12.32	178 98.89	69 38.33	180 100.00	171 195.00	28 15.56	105 58.33	111 61.67	157 87.22
5,000+	23 1.57	23 100.00	15 65.22	23 100.00	23 100.00	11 47.83	20 86.96	20 86.96	21 91.30
Total	**1,461** **100.00**	**1,183** **80.97**	**171** **11.70**	**1,455** **99.59**	**614** **42.03**	**83** **5.68**	**364** **24.91**	**416** **28.47**	**557** **38.12**

The main staple food in the majority of villages in each taluk is given in the following table.

Rice and Ragi are the two main staple foods prevalent in the villages in district.

Table 16

MAIN STAPLE FOOD IN THE MAJORITY OF VILLAGES IN EACH TALUK

Sl. No.	Name of Taluk	Main Staple Food
(1)	(2)	(3)
1	Kurupam	Rice, Ragi
2	Parvathipuram	Rice, Ragi
3	Salur	Rice
4	Bobbili	Rice, Ragi
5	Badangi	Rice, Ragi
6	Cheepurupalle	Rice, Ragi
7	Gajapathinagaram	Rice, Ragi
8	Nellimarla	Rice
9	Bhogapuram	Rice, Ragi
10	Vizianagaram	Rice, Ragi
11	Srungavarapukota	Rice, Ragi
12	Viyyampeta	Rice, Ragi

Table 17 presents the land use pattern giving the proportion of cultivable area to the total area and the irrigated area to the cultivable area. It is seen from the table that 65.82% of the total area is accounted for as cultivable area of the district. Of the total cultivable area of 314,361.85 hectares, 119,448.33 hectares forming 38.00% is only available with irrigation facility. Bobbili taluk has the largest percentage of cultivable area of 74.61% while the irrigated area is only about 38.47% of cultivable area. Salur taluk has the least proportion of cultivable area of 52.82%. Among the taluks in the district Srungavarapukota taluk has the highest percentage of 62.85% irrigated area to total cultivable area of the taluk.

Table 17

DISTRIBUTION OF VILLAGES ACCORDING TO LAND USE

Sl. No.	Name of Taluk	No. of inhabited villages	Total area in hectares	Percentage of cultivable area to total area	Percentage of irrigated area to total cultivable area
(1)	(2)	(3)	(4)	(5)	(6)
1	Kurupam	233	21,856·21	64·53	10·20
2	Parvathipuram	202	56,939.53	62.57	48 39
3	Salur	214	71,151·65	52.82	22·44
4	Bobbili	111	47,445·63	74.61	38·47
5	Badangi	86	35,018·58	70·76	39·43
6	Cheepurupalle	101	39,363·67	69.94	23·76
7	Gajapathinagaram	117	45,078·63	67·64	43·48
8	Nellimarla	71	29,003·34	64·41	37·04
9	Bhogapuram	81	36,990·20	66·66	36·00
10	Vizianagaram	68	28,820·02	74.41	47·73
11	Srungavarapukota	86	31,600·20	60·74	62·85
12	Viyyampeta	91	34,369·87	72·39	44·44
	Total :	**1,461**	**477,637·53**	**65.82**	**38·00**

Table 18 reveals the decadal growth rate, density and sex-ratio of urban population in the district in relation to the state for four decades from 1951 Census to 1981 Census.

Table 18

GROWTH, DENSITY AND SEX RATIO OF URBAN POPULATION IN THE DISTRICT IN RELATION TO THE STATE

	D I S T R I C T					
Census Year	Total population	Urban population	%Urban population	Decadal percentage variation in urban population	Density (population per Sq. Km·)	Sex ratio (No· of females per 1,000 males)
(1)	(2)	(3)	(4)	(5)	(6)	(7)
1951	1,306,389	156,154	11·95	..	2,640	1,039
1961	1,411,055	173,139	12·27	10·88	3,123	1,000
1971	1,589,558	220,158	13·85	27·16	1,797	997
1981	1,804,196	287,499	15·93	30·59	2,083	990

Table 18 *(Concld.)*

GROWTH, DENSITY AND SEX RATIO OF URBAN POPULATION IN THE DISTRICT IN RELATION TO THE STATE

	S T A T E					
Census Year	Total population	Urban population	% Urban population	Decadal percentage variation in urban population	Density (population per Sq. Km.)	Sex ratio (No· of females per 1,000 males)
(1)	(8)	(9)	(10)	(11)	(12)	(13)
1951	31,115,259	5,420,325	17·42	47·86	1,311	987
1961	35,983,447	6,274,508	17·44	15·76	1,676	951
1971	43,502,708	8,402,527	19·31	33·92	2,360	949
1981	53,549,673	12,487,576	23·32	48·62	3,157	948

Table 19 indicates the towns added / declassified at the 1981 Census with their population.

Kothavalasa Panchayat is the only town added to the list of towns in the district and no town is declassified in 1981 Census.

Table 19

NEW TOWNS / TOWNS DECLASSIFIED IN 1981 CENSUS

	Name of Town	Population 1981 Census
	(1)	(2)
(a)	Added	
	1. Kothavalasa (P)	7,663
(b)	Declassified	
	Nil	..

Table 20 deals with the finances indicating the receipt and expenditure in towns in the district as in 1979.

Of the ten urban areas in the district, the highest per capita receipt is noticed in Vizianagaram Municipality (Rs. 91.46) closely followed by Bobbili Municipality (Rs. 89.37) and Parvathipuram Municipality (Rs. 68.45) takes the third rank. The lowest per capita receipt is recorded in Kanapaka Panchayat (Rs. 1.83). Receipts through taxes is highest in Vizianagaram Municipality (Rs. 39.20) while this is lowest in Kanapaka Panchayat (Rs. 0.92). From all other sources together, the highest per capita receipt is seen in Bobbili Municipality (Rs. 74.93) followed by Vizianagaram town (Rs. 52.26) and Salur town (Rs. 46.06) while the lowest per capita receipt is recorded in Kanapaka Panchayat (Rs. 0.91).

Vizianagaram Municipality stands first among the urban areas of the district with its per capita expenditure of Rs. 80.16 followed by Bobbili Municipality (Rs. 78.83)and Parvathipuram Municipality(Rs.67.68). Kanapaka town ranks last in per capita expenditure with Rs. 1.58. The per capita expenditure of Rs. 15.64 on public health and conveniences in Vizianagaram town is the highest among the towns while Gajularega town has the minimum of Rs. 0.13. The highest per capita expenditure of Rs. 18.67 on public institutions like schools and libraries is recorded by Vizianagaram Municipality. No expenditure is incurred by Cheepurupalle and Gajularega Panchayats for this purpose.

All the civic bodies are running on sound lines with surplus budget except Nellimarla Panchayat which is functioning with deficit budget. Vizianagaram and Bobbili Municipalities are having considerably more per capita receipts than per capita expenditure.

Table 20

PER CAPITA RECEIPT AND EXPENDITURE IN TOWNS

Class, name and civic status of the Town	PER CAPITA RECEIPT			PER CAPITA EXPENDITURE					
	Total receipts	Receipt through taxes	Receipt from all other sources	Total expenditure	General administration	Expenditure on public health and conveniences	Public works	Expenditure on public institutions	Other aspects
(1)	(2)	(3)	(4)	(5)	(6)	(7)	(8)	(9)	(10)
III Bobbili (M)	89.37	14.44	74.93	78.83	5.03	11.33	0.76	13.16	48.55
IV Cheepurupalle (P)	21.85	6.23	15.63	19.01	3.50	5.42	2.21	..	7.88
V Gajularega (P)	2.69	1.51	1.18	2.69	0.56	0.13	0.92	..	1.08
V Kanapaka (P)	1.83	0.92	0.91	1.58	0.17	0.22	0.52	0.06	0.61
IV Kondapalem (P) @ Sriramnagar	10.04	4.22	5.82	7.87	1.08	1.96	0.23	0.04	4.56
V Kothavalasa (P)	27.91	6.75	21.16	23.15	3.73	6.26	1.27	0.17	11.72
IV Nellimarla (P)	10.33	6.22	4.11	12.64	2.37	3.59	1.24	0.04	5.40
III Parvathipuram (M)	68.45	24.76	43.69	67.68	38.41	7.06	6.49	15.72	..
III Salur (M)	55.42	9.36	46.06	53.99	4.19	9.29	5.46	16.44	18.60
I Vizianagaram (M)	91.46	39.20	52.26	80.16	14.39	15.64	1.20	18.67	30.26
Total	66.29	22.82	43.47	59.90	12.21	10.44	2.33	13.17	21.75

The following Table 21 provides the data relating to the availability of educational facilities in different categories per 10,000 population. It may perhaps be mentioned here that data presented refers generally to the institutions that have been recognised by the State Government and are authorised to teach the students for appearing to the different grades of examination conducted by the concerned Examination Boards periodically.

There are 125 primary schools, 45 upper primary schools, 22 high schools and 6 junior colleges in all the urban areas of the district.

Table 21

SCHOOLS PER TEN THOUSAND POPULATION IN TOWNS

Class, Name and Civic status of Town	Number per ten thousand population			
	Higher Secondary/ Inter/PUC/Junior College	Secondary/ Matriculation	Junior Secondary/ Middle	Primary
(1)	(2)	(3)	(4)	(5)
III Bobbili (M)	0·28	0·83	1·93	4.14
IV Cheepurupalle (P)	..	1·44	1·44	5.77
V Gajularega (P)	..	..	..	3·77
V Kanapaka (P)	..	..	..	1·56
IV Kondapalem @ Sriramnagar (P)	0·68	0·68	0·68	2·04
V Kothavalasa (P)	..	1·30	1·30	1·30
IV Nellimarla (P)	0·74	0.74	0·74	3·70
III Parvathipuram (M)	0·28	0·55	2·20	4·40
III Salur (M)	0·28	0 56	1·67	7·22
I Vizianagaram (M)	0.09	0·87	1·65	4·09
Total	**0.21**	**0.77**	**1.57**	**4.35**

From the table 22, it can be seen that the number of beds available in urban areas of this district is very low being 0.98 bed per every 1,000 population. Nearly half of the total bed strength in the urban areas of the district is concentrated in Vizianagaram town, the district headquarters. The bedpopulation ratio is highest in Parvathipuram Municipality where there are 2.61 beds per 1,000 population. Parvathipuram and Cheepurupalle towns have recorded the bed-population ratio more than the district average. All other towns have this ratio less than the district index.

Table 22

NUMBER OF BEDS IN MEDICAL INSTITUTIONS IN TOWNS

Class, Name and Civic Status of the Town	No. of beds in medical Institutions per 1,000 Population
(1)	(2)
III Bobbili (M)	0·75
IV Cheepurupalle (P)	1·73
V Gajularega (P)	..
V Kanapaka (P)	..
IV Kondapalem @ Sriramnagar (P)	0·14
V Kothavalasa (P)	0·13
IV Nellimarla (P)	0.59
III Parvathipuram (M)	2·61
III Salur (M)	0.44
I Vizianagaram (M)	0·94
Total	**0·98**

Table 23 provides the information on proportion of the slums population to total population of the town and density in slums. This table is limited to Class I and II towns only as the magnitude of slum problem is greater in these categories of towns. Vizianagaram is the only Class I town in this district.

Table 23

PROPORTION OF SLUMS POPULATION IN TOWNS

Class, Name and Civic Status of the Town	Proportion of the slums population to total population of the town	Density in slums (per sq. km.)
(1)	(2)	(3)
I Vizianagaram (M)	13·73	65,658
Total	**13·73**	**65·658**

Table 24 gives the details of most important items manufactured, exported and imported in all the towns of the district. This table is self-explanatory.

Table 24

MOST IMPORTANT COMMODITY MANUFACTURED, IMPORTED AND EXPORTED IN TOWNS

Class, Name and Civic Status of the Town	Most important commodity		
	Manufactured	Exported	Imported
(1)	(2)	(3)	(4)
III Bobbili (M)	Jute	Jute	Cloth
IV Cheepurupalle (P)	Groundnut Oil	Jute	Rice
V Gajularega (P)	Oil	Hides & Skin	Rice
V Kanapaka (P)	Groundnut Oil	Groundnut Oil	Rice
IV Kondapalem @ Sriramnagar (P)	Ferro Chrome	Ferro Manganese	Paddy
V Kothavalasa (P)	Mangalore tiles	Mangalore tiles	Rice
IV Nellimarla (P)	Gunny Bags	Gunny Bags	Sugar
III Parvathipuram (M)	Groundnut Oil	Gingili Oil seeds	Rice
III Salur (M)	Tamarind	Tamarind	Rice
I Vizianagaram (M)	Jute Ropes	Jute	Textiles

Physically Handicapped Persons

Collection of data on physically handicapped persons is a special feature of 1981 Census. Last time this information was collected in the 1931 Census. After Independence, the data for the physically handicapped persons in our country were collected again for the first time along with the houselisting operations held in May, 1980 and as such, the physically handicapped persons who were available in the census houses were alone covered in the survey. The houseless do not, therefore, find a place in this survey. The physicalliy handicapped persons covered are of three types of disabilities totally blind, totally crippled and totally dumb. The definition adopted for physically handicapped is as follows :

" The term of totally crippled refers to such persons who have lost their arms or limbs. The loss of arms or legs or all the four limbs refers to loss of both the arms or loss of both legs. It is not necessary that the disabled should have lost both arms and legs. The loss of either of these i.e., both arms or both legs would be sufficient for classification as totally crippled. Loss of only one arm and/or one leg will not classify a person as totally crippled. The loss here refers to the inability to use and not necessarily physical absence. Thus, a paralytic who has lost the use of both the legs or both the arms, will be totally crippled, though the legs or arms as such are still physically present. "

In case when a person unfortunately suffered from more than one of the disabilities mentioned above, the person was recorded by the greater disability. For example, if a person was both blind and dumb or blind and crippled, etc., blindness was noted for him as blindness is considered as greater disability than either dumbness or being crippled. Similarly, being crippled was considered a greater disability than being dumb. In an extreme case where a person suffered from all the disabilities he was taken under blind since this is certainly the most unfortunate disability.

A statement showing the distribution of physically handicapped persons by taluks in Vizianagaram district is given below.

STATEMENT SHOWING THE DISTRIBUTION OF PHYSICALLY HANDICAPPED PERSONS

BY TALUKS IN VIZIANAGARAM DISTRICT

Sl. No.	District/Taluk/Town	Total Rural Urban	House list population	Totally Blind	Totally Crippled	Totally Dumb
(1)	(2)	(3)	(4)	(5)	(6)	(7)
	VIZIANAGARAM DIST.	T	1,752,101	2,257	964	1,169
		R	1,482,091	2,088	847	1,090
		U	270,010	169	117	79
1	Kurupam	T	73,860	129	50	56
		R	73,860	129	50	56
		U	..	..	..	..
2	Parvathipuram	T	199,037	365	210	155
		R	164,090	346	191	139
		U	34,947	19	19	16
	Parvathipuram (M)	U	34,947	19	19	16
3	Salur	T	180,289	295	83	124
		R	144,779	244	61	111
		U	35,510	51	22	13
	Salur (M)	U	35,510	51	22	13
4	Bobbili	T	199,545	269	126	130
		R	163,775	250	102	117
		U	35,770	19	24	13
	Bobbili (M)	U	35,770	19	24	13
5	Badangi	T	111,359	172	68	92
		R	111,359	172	68	92
		U	..	..	..	..
6	Cheepurupalle	T	131,997	199	47	82
		R	107,163	175	42	71
		U	24,834	24	5	11
	a) Cheepurupalle (P)	U	12,566	7	3	8
	b) Kondapalem @ Sriramnagar	U	12,268	17	2	3
7	Gajapathinagaram	T	147,656	225	84	121
		R	147,656	225	84	121
		U	..	..	..	..
8	Nellimarla	T	108,123	129	55	64
		R	95,377	121	54	61
		U	12,746	8	1	3
	Nellimarla (P)	U	12,746	8	1	3
9	Vizianagaram	T	221,413	131	98	86
		R	102,115	87	56	65
		U	119,298	44	42	21
	a) Vizianagaram (M)	U	105,237	42	42	20
	b) Gajularega (P)	U	7,767	..	..	1
	c) Kanapaka (P)	U	6,294	2	..	..

STATEMENT SHOWING THE DISTRIBUTION OF PHYSICALLY HANDICAPPED PERSONS BY TALUKS IN VIZIANAGARAM DISTRICT *(Concld.)*

Sl. No.	District/Taluk/Town	Total Rural Urban	House list population	Totally Blind	Totally Crippled	Totally Dumb
(1)	(2)	(3)	(4)	(5)	(6)	(7)
10	Srungavarapukota	T	123,196	77	31	56
		R	123,196	77	31	56
		U	..	..	..	..
11	Viyyampeta	T	120,213	110	68	87
		R	113,308	106	64	85
		U	6,905	4	4	2
	Kothavalasa (P)	U	6,905	4	4	2

Physically handicapped form 0.25% of the total population in the district, comprising 0.27% of rural and 0.14% of urban population. Out of the total 4,390 persons recorded as physically handicapped, i.e., totally blind, totally crippled and totally dumb in the district as many as 4,025 persons forming 91.69% are from rural areas only. Among the total physically handicapped in the district, 51.41% are totally blind, 21.96% are totally crippled and 26.63% are totally dumb. The survey revealed that Parvathipuram taluk has recorded the highest number of 730 physically handicapped persons, the lowest is recorded in Srungavarapukota taluk with 164 persons.

PART-B

VILLAGE AND TOWN DIRECTORY AND PRIMARY CENSUS ABSTRACT

SECTION I – Village Directory
SECTION II – Town Directory
SECTION III – Primary Census Abstract

SECTION I

VILLAGE DIRECTORY

Village Directory which provides village-wise information about the amenities and landuse pattern in the villages, consists of 20 columns. The data so collected from the Tahsildars and other officials concerned were scrutinised and presented under certain columns in codes. Such codes will frequently be seen against column numbers 5 to 8, 10, 11, 13, 16, and 20. The following codes have been used against the facilities available in the village.

EDUCATIONAL : (COLUMN NO. 5)

- P : Primary or Elementary School (Upto Class IV)
- M : Middle School or Junior Secondary (Class from V to VIII)
- H : Matriculation or Secondary School (Class from IX and X)
- JC : Higher Secondary/PUC/Intermediate/ Junior College
- C : College
- I : Industrial School
- Tr : Training School
- AC : Adult literacy Class/Centre
- O : Other educational institutions which include Sanskrit Pathasala, Senior Basic School

MEDICAL: (COLUMN NO. 6)

- H : Hospital
- MCW : Maternity and child welfare centre or Maternity and child Health Centre
- MH : Maternity Home
- CWC : Child Welfare Centre
- HC : Health Centre
- PHC : Primary Health Centre
- PHS : Primary Health Sub-Centre
- D : Dispensary
- FPC : Family Planning Centre
- TB : T. B. Clinic
- NH : Nursing Home
- RP : Registered Private Practitioner
- SMP : Subsidised Medical Practitioner
- CHW : Community Health Worker
- O ; Others

DRINKING WATER : (COLUMN NO.7)

- T : Tap
- W : Well
- TK : Tank
- TW : Tube Well
- HP : Hand Pump
- R : River
- F : Fountain
- C : Canal
- L : Lake
- S : Spring
- N : Nallah
- O : Others
- NA : Information not available

POST AND TELEGRAPH : (COLUMN NO. 8)

- PO : Post Office
- TO : Telegraph Office
- PTO : Post and Telegraph Office
- Phone : Telephone Connection

COMMUNICATIONS : (COLUMN NO. 10)

- BS : Bus
- RS : Railway Station
- NW : Navigable Waterway

APPROACH TO VILLAGE : (COLUMN NO. 11)

- PR : Pucca Road
- KR : Kaccha Road
- NR : Navigable River
- NC : Navigable Canal
- NW : Navigable Waterway
- FP : Foot Path

POWER SUPPLY : (COLUMN NO. 13)

- ED : Electricity for Domestic purpose
- EAG : Electricity for Agriculture
- EO : Electricity for other purposes like industrial, commercial etc.
- EA : Electricity for all purposes listed above

IRRIGATED BY SOURCE : (COLUMN NO. 16)

GC : Government Canal

PC : Private Canal

W : Well (Without Electricity)

WE : Well (with Electricity)

TW : Tube Well (without Electricity)

TWE : Tube Well (with Electricity)

TK : Tank

R : River

L : Lake

WF : Water Fall

O : Others

T : Total

REMARKS, ETC. (COLUMN NO. 20)

N : Copies of the News Papers (Coming in the village)

M : Motor Cycles/Scooters

C : Cars/Jeeps

T : Tractors

NNA : Number of News Paper copies not available

As an example an entry showing figures like P (2), or D (2), or T (35.21), TK (35.21) would indicate that the village has two primary schools, two dispensaries, extent of total irrigated land in the village is 35.21 Hectares and extent of land irrigated by water from tanks is 35.21 Hectares.

Where a facility is not available in the village the distance at which the facility available is shown in broad ranges viz; -5 Kms. 5-10 Kms. and 10+Kms. of the nearest place.

KURUPAM TALUK

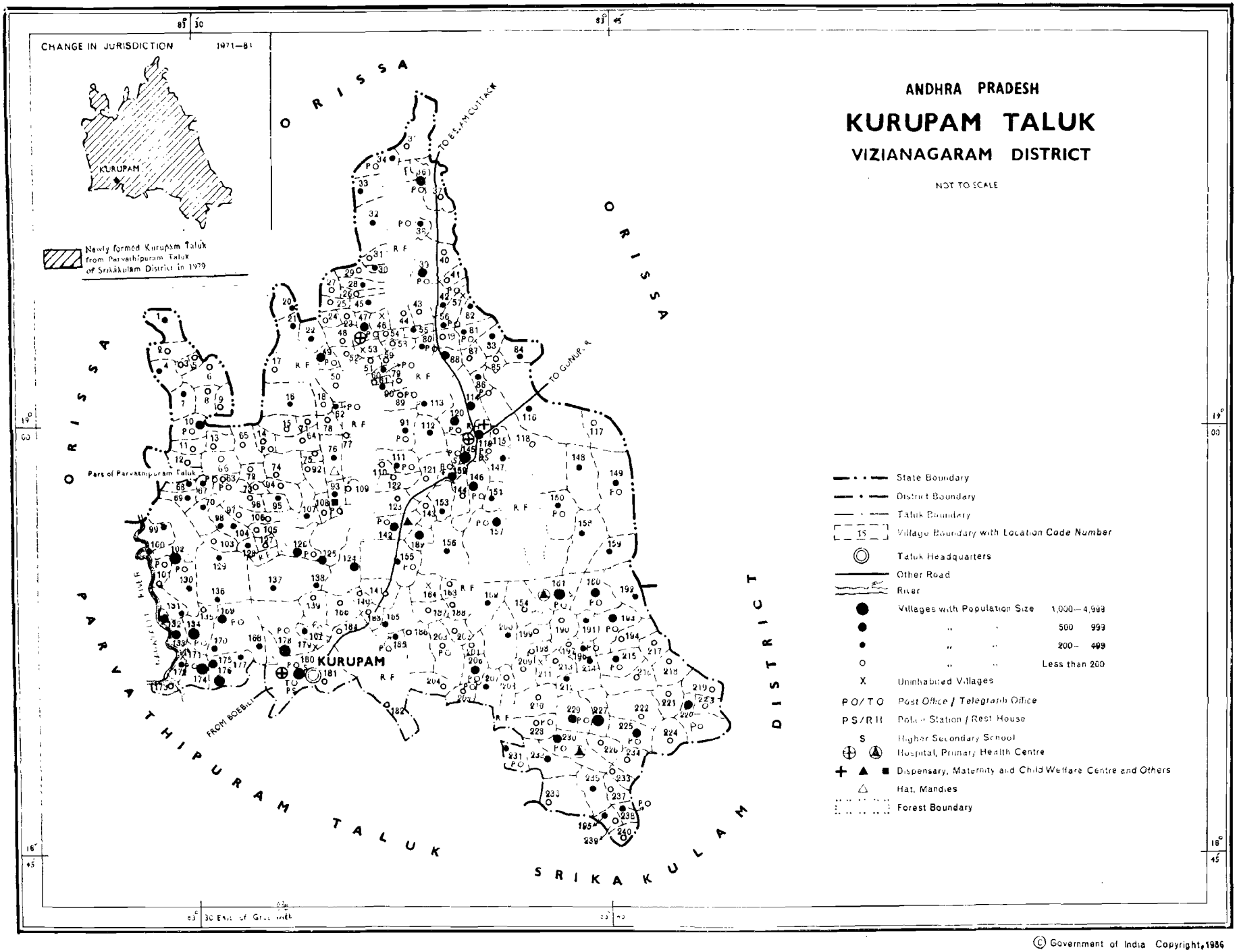

© Government of India Copyright, 1986

ALPHABETICAL LIST OF VILLAGES

KURUPAM TALUK

1981 Location Code No. (1)	Name of Village (2)
221	Abiri
26	Addangi Jangidibhadra
79	Alavadda
111	Amiti
192	Antijola
211	Arikakoridi
72	Atchaba
67	Babbidi
107	Balesu
182	Ballukota
202	Barthangi
19	Batugudaba
92	Bayyada
4	Beerupadu
234	Bheemapuram
98	Binnidi
167	Biyyalavalasa
43	Boddidi
66	Boddidi
186	Bore
162	Bottili
164	Chandanakota
49	Chaparayibinnidi
25	Chaparayi Jangidibhadra
213	Chappagottili
44	Chappaguda
170	Chekkavalasa
84	Chemmuduguda
135	Chidipalle
71	Chinageesada
64	Chinaravikona
143	Chinarayudupeta @ Dabbaliguda
163	Chinavanija
12	Chinavankadhara
210	Chintalakoridi
124	Chintalapadu
3	Dabbaliguda
174	Dalaipeta
138	Dandusura
232	Dandusura
173	Devunigumpa
229	Dharmalakshmipuram
147	Dhulikuppa
73	Diguvaderuvada
140	Dimiliguda
194	Dokulaguda
33	Dolukona
218	Dommidi
191	Dongalabaramani
105	Dongurukikkuva
126	Duddukallu
42	Dummangi
184	Durubille
233	Gadali
18	Gadivankadhara
108	Gandra
236	Gangannadoravalasa
96	Geddarijola
63	Geesada (Pamulageesada)
10	Goipaka
168	Gollavalasa
76	Gorada
45	Gorati
158	Gorjapadu
209	Gotikuppa
185	Gotivada
59	Gowduguda
160	Gujjuvai
9	Gullalanka
152	Gumma
137	Gummadiguda
145	Gummilakshmipuram
224	Gummidiguda
37	Gunada
104	Gunadateelesu
190	Ichapuram
5	Ijjakai
80	Iridi
35	Jamitipadu
29	Japhai
225	Jarada Bit-I
69	Jarna
97	Jogipuram
227	Jumbiri
198	Kairada
235	Kakili (near N. K. Puram)
148	Kakithada
31	Kaligottu
118	Kaligottu
30	Kalliti
21	Kandukuppa
27	Kappakallu
109	Karlaguda
36	Kedaripuram
32	Keesari @ Pedakeesari
102	Kemiseela
217	Ketharai
176	Kitchada

ALPHABETICAL LIST OF VILLAGES

KURUPAM TALUK *(Contd.)*

1981 Location Code No. (1)	Name of Village (2)
8	Kittalamba
172	Kodulagumpa
212	Kolisa
144	Konaguda
22	Konasingi
157	Kondabaridi
50	Kondabinnidi
17	Kondagudaba
103	Kondakuneru
113	Kondavada
7	Kontesu
100	Koreseela
41	Kosanţibhadra
57	Kothaguda @ Dabbaliguda
88	Kothalikkidi
132	Kottu
77	Kudda
122	Kuddapalavalasa
56	Kukkidi
90	Kurasingi
180	Kurupam
74	Kusa @ Yadakhallu
101	Labesu
1	Lada
120	Lakkaguda
187	Landagorli
214	Lankajodu
146	Levidi
237	Likkidi
51	Lippiti
125	Lova Lakshmipuram
60	Lumbesu
134	Madalangi
142	Manda @ Diguvamanda
54	Mangalapuram
159	Mantikonda
16	Mantrajola
154	Maripalle
189	Maripalle (Near Rajjali)
136	Marriguda @ Kothaguda
204	Megada
161	Mondemkhallu
87	Moolalikkidi
61	Mulajammu
20	Muliguda
85	Murada
200	Nagara
208	Nagarakuntubai
14	Nandrukona
230	Neelakantapuram
127	Nellikikkuva
82	Nigaram
38	Nondrukona
169	Palem
228	Panasabhadra
197	Pedabaramani
196	Pedagottili
55	Pedakharja
15	Pedaravikona
188	Pedavanija
183	Pellivalasa @ Karasingi
78	Penguva
119	Pirthani @ Elwinpeta
206	Podi
226	Podisa
199	Potivada
130	Pujariguda
177	Puligummi (Near Kitchada)
222	Puliputti
13	Pusabadi
110	Putikavalasa
86	Puttajammu
156	Rajjali
195	Ramuduguda
91	Ranasingi
166	Rangupuram
155	Rastakuntubai
129	Ravikona
46	Rayaganda
62	Rayaghadajammu
131	Rayapuram
93	Regidi
115	Regulapadu
39	Rella
117	Relliguda @ Malliguda
121	Sadunuguda
240	Sakhi
65	Sambuguda
149	Sanjuvai @ Adanguda
203	Santhoshapuram
114	Savarakotapadu
139	Sekhupadu
24	Sikalabai
83	Sikalapai

ALPHABETICAL LIST OF VILLAGES

KURUPAM TALUK *(Concld.)*

1981 Location Code No. (1)	Name of Village (2)
99	Sikhavaram
53	Sirasaram
81	Sivada (Near Kukkidi)
193	Sivada (Near Gujjuvai)
178	Sivannapeta
171	Sivarampuram
207	Sobba
179	Somidavalasa
70	Sorupalle
2	Srirangapadu
223	Sudiguda
47	Tadikonda
11	Tanku
181	Tekarakandi
40	Tenkasingi
116	Thatiseela
165	Thennukharja
58	Tholukharja
28	Thota
141	Tikkabai
220	Tittiri
239	Tiyyali
133	Todumu
219	Tulasi
94	Tummiguda
201	Tuttidi
150	Udayapuram
151	Uridi @ Uridinividi
68	Uriti
52	Vadabai
6	Vadajangi
128	Vadaputti
215	Valasaballeru
75	Vallada
23	Vamasi
95	Vanakabadi @ Lovamutha-vanakabadi
106	Vandidi
34	Vangara
175	Vannam
89	Vappangi
112	Vattada
238	Vobbangi
48	Vondrubhangi
231	Voosakonda
205	Voppangi
153	Yegulavada
216	Yeguvaballeru
123	Yeguvamanda

VILLAGE

VIZIANAGARAM DISTRICT

Amenities

Location Code No.	Name of village	Total area of the village (in hectares)	Total number of households and population		Amenities available (if not available within the village, the distance in broad ranges viz.,-5 Kms., 5-10 Kms. aud 10+Kms. of the nearest place where the facility available is given)					
			Households	Population	Educational	Medical	Drinking Water (Potable)	Post and Telegraph	Day or Days of the market, if any	Communications (Bus stop, Railway station, water way)
(1)	(2)	(3)	(4A)	(4B)	(5)	(6)	(7)	(8)	(9)	(10)
1	Lada	133·14	58	255	P	10+	O	5-10	10+	10+
2	Srirangapadu	61·92	17	71	-5	10+	O	5-10	10+	10+
3	Dabbaliguda	42·90	30	143	-5	10+	O	5-10	10+	10+
4	Beerupadu	70·01	42	225	P	10+	W,O	5-10	10+	10+
5	Ijjakai	23·47	31	105	-5	10+	O	5-10	10+	10+
6	Vadajangi	29·95	45	121	-5	10+	O	5-10	10+	10+
7	Kuntesu	50·99	44	218	P	10+	O	5-10	10+	10+
8	Kittalamba	36·42	52	164	-5	10+	O	-5	10+	10+
9	Gullalanka	38·45	30	121	-5	10+	O	-5	10+	10+
10	Goipaka	195·06	106	526	P	10+	W,O	PO	10+	10+
11	Tanku	32·37	32	113	-5	10+	O	-5	10+	10+
12	Chinavankadhara	49·78	30	154	-5	10+	O	-5	10+	10+
13	Pusabadi	46·94	28	121	-5	10+	O	-5	10+	10+
14	Nandrukona	33·99	39	128	P	10+	O	PO	10+	10+
15	Pedaravikona	8·50	11	66	-5	10+	O	5-10	10+	10+
16	Mantrajola	5·27	49	274	P	10+	O	5-10	10+	10+
17	Kondagudaba	9·31	10	43	-5	10+	O	5-10	10+	10+
18	Gadivankadhara	47·71	22	86	-5	10+	O	5-10	10+	10+
19	Batugudaba	N.A.	32	166	-5	10+	O,W	5-10	10+	10+
20	Muliguda	48·56	53	258	P	10+	O	10+	10+	10+
21	Kandukuppa	41·28	40	206	P	10+	O	10+	10+	10+
22	Konasingi	79·72	59	293	-5	10+	O	-5	10+	10+
23	Vamasi	5·26	29	118	-5	10+	W	5-10	10+	10+

DIRECTORY

and Land use KURUPAM TALUK

Approach to village	Nearest town and distance (in Kms.)	Power supply	Staple food	Land use, (i.e., area under different types of land use in hectares rounded up to 2 decimal places)					Remarks including any place of religious, historical or archaeological interest	Location Code No.
				Forest	Irrigated by source	Unirrigated	Culturable waste	Area not available for cultivation		
(11)	(12)	(13)	(14)	(15)	(16)	(17)	(18)	(19)	(20)	(1)
KR	Parvathipuram 38	..	Rice Ragi	..	..	108·86	4·05	18·62	..	1
KR	Parvathipuram 35	..	Rice Ragi	..	..	41·68	11·33	8·50	..	2
KR	Parvathipuram 39	..	Rice Ragi	..	..	29·14	6·07	7·69	..	3
KR	Parvathipuram 37	..	Rice Ragi	..	..	50.99	7·69	10.52	..	4
KR	Parvathipuram 36	..	Rice Jowar	..	..	19·02	2·02	2·02	..	5
KR	Parvathipuram 36	..	Rice Ragi	..	..	24·28	0·81	4.86	..	6
KR	Parvathipuram 36	..	Rice Ragi	..	..	31.57	11·33	7·69	..	7
KR	Parvathipuram 37	..	Rice Ragi	..	..	28·33	5·26	2·83	..	8
KR	Parvathipuram 36	..	Rice Ragi	..	..	28·33	2.43	7·28	..	9
KR	Parvathipuram 36	..	Rice Ragi	..	..	105·22	48·16	8.90	..	10
KR	Parvathipuram 36	..	Rice Ragi	..	..	22·26	2.83	7·28	..	11
KR	Parvathipuram 36	..	Rice Ragi	..	..	44·92	4·05	0·40	..	12
KR	Parvathipuram 36	..	Rice Ragi	..	..	18·62	7·28	21.04	..	13
KR	Parvathipuram 36	..	Rice Ragi	..	..	19·83	6·07	8·09	..	14
KR	Parvathipuram 36	..	Rice Ragi	..	..	5.67	..	2·83	..	15
KR	Parvathipuram 36	..	Rice Ragi	..	..	2.43	0·81	2·02	..	16
KR	Parvathipuram 36	..	Rice Ragi	..	..	3.23	3.64	2·43	..	17
KR	Parvathipuram 36	..	Rice Ragi	..	..	16.19	26·30	4.86	..	18
KR	Parvathipuram 36	..	Rice Ragi	20·23	..	18.21	0·81	2·02	..	19
KR	Parvathipuram 36	..	Rice Ragi	..	..	42·09	1.62	4.85	..	20
KR	Parvathipuram 36	..	Rice Ragi	..	..	32·78	6·88	1·62	..	21
KR	Parvathipuram 36	..	Rice Ragi	..	..	46·54	24·28	8·90	..	22
KR	Parvathipuram 65	..	Rice Ragi	..	..	2·02	..	3·24	..	23

VILLAGE

VIZIANAGARAM DISTRICT

Amenities

Location Code No.	Name of village	Total area of the village (in hectares)	Total number of households and population		Amenities available (if not available within the village, the distance in broad ranges viz.,-5 Kms., 5-10 Kms. and 10+Kms. of the nearest place where the facility available is given)					
			Households	Population	Educational	Medical	Drinking Water (Potable)	Post and Telegraph	Day or Days of the market, if any	Communication (Bus stop, Railway station, water way)
(1)	(2)	(3)	(4A)	(4B)	(5)	(6)	(7)	(8)	(9)	(10)
24	Sikalbai	0·81	16	56	-5	10+	O	5-10	10+	10+
25	Chaparayi Jangidibhadra	3·64	23	95	-5	10+	W	5-10	10+	10+
26	Addangi Jangidibhadra	4·45	12	49	-5	10+	O	5-10	10+	10+
27	Kappakallu	3·24	38	159	P	10+	W	5-10	10+	10+
28	Thota	10.52	55	268	P	10+	W,O	5-10	10+	10+
29	Japhai	4.05	30	143	-5	10+	W,O	5-10	10+	10+
30	Kalliti	16.19	46	205	-5	10+	O	5-10	10+	10+
31	Kaligottu	0.81	5	24	-5	10+	O	-5	10+	5-10
32	Keesari @ Pedakeesari	37·23	93	444	P	10+	O	-5	10+	-5
33	Dolukona	34·40	59	222	-5	10+	W	-5	10+	10+
34	Vangara	38·85	96	411	P	10+	W	PO	10+	-5
35	Jamitipadu	14.57	38	166	-5	10+	O	-5	10+	-5
36	Kedaripuram	242·00	198	840	P	10+	W	PO	10+	BS
37	Gunada	110·07	36	149	-5	10+	W,O	-5	10+	BS
38	Nondrukona	137·19	64	243	P	10+	W	PO	10+	-5
39	Rella	338·72	175	715	P	10+	W,O	PO	10+	-5
40	Tenkasingi	139·62	33	138	P	10+	W,O	-5	10+	BS
41	Kosangibhadra	161.06	33	164	-5	10+	W,HP	-5	10+	BS
42	Dummangi	183·32	79	327	P	10+	O	PO	10+	BS
43	Boddidi	84·58	42	180	P	10+	W,O	10+	10+	-5
44	Chappaguda	50·18	32	143	P	10+	W,O	-5	10+	-5

DIRECTORY

and Land use KURUPAM TALUK

Approach to village	Nearest town and distance (in Kms.)	Power supply	Staple food	Land use, (i.e., area under different types of land use in hectares rounded up to 2 decimal places)					Remarks including any place of religious, historical or archaeological interest	Location Code No.
				Forest	Irrigated by source	Unirrigated	Culturable waste	Area not available for cultivation		
(11)	(12)	(13)	(14)	(15)	(16)	(17)	(18)	(19)	(20)	(1)
KR	Parvathipuram 70	..	Rice Ragi	..	..	0·41	..	0·40	..	24
KR	Parvathipuram 65	..	Rice Ragi	..	..	2·83	..	0·81	..	25
KR	Parvathipuram 65	..	Rice Ragi	..	..	1·62	..	2·83	..	26
KR	Parvathipuram 65	..	Rice Ragi	..	..	2.43	..	0·81	..	27
KR	Parvathipuram 65	..	Rice Ragi	..	..	10·12	..	0·40	..	28
KR	Parvathipuram 60	..	Rice Ragi	..	..	1.21	..	2·83	..	29
KR	Parvathipuram 65	..	Rice Ragi	..	..	11·33	..	4·85	..	30
KR	Parvathipuram 62	..	Rice	..	..	0·41	..	0·40	..	31
KR	Parvathipuram 56	..	Rice Ragi	4·05	T(26.30) TK(26·30)	..	..	6·88	..	32
KR	Parvathipuram 67	..	Rice Ragi	..	..	17·40	12·95	1·21	..	33
KR	Parvathipuram 65	..	Rice Ragi	..	..	37·23	..	1·62	..	34
KR	Parvathipuram 50	..	Rice Ragi	..	..	11·74	..	2·83	..	35
PR	Parvathipuram 50	..	Rice	2·83	..	212·46	..	26·71	..	36
PR	Parvathipuram 38	..	Rice	..	T(14·97) TK(14·97)	48·16	38·04	8·90	..	37
KR	Parvathipuram 55	..	Rice	..	..	117·36	..	18·21	..	38
KR	Parvathipuram 50	..	Rice Jowar	..	T(29·14) TK(29·14)	164·71	12·14	113.72	..	39
PR	Parvathipuram 38	..	Rice Ragi	..	T(37·23) Tk(37.23)	83.37	9·71	8·50	..	40
PR	Parvathipuram 38	..	Rice Ragi	..	T(2·83) Tk(2·83)	134.36	12·14	8.09	..	41
PR	Parvathipuram 38	..	Rice Ragi	..	T(21·45) Tk(21·45)	36·02	121·41	2·43	..	42
KR	Parvathipuram 38	..	Rice Ragi	..	R(13·76) Tk(13·76)	64·35	4·05	1·62	..	43
KR	Parvathipuram 38	..	Rice Ragi	..	..	42·09	5·67	2·03	..	44

VILLAGE

VIZIANAGARAM DISTRICT

Amenities

Location Code No.	Name of village	Total area of the village (in hectares)	Total number of households and population		Amenities available (if not available within the village, the distance in broad ranges viz.,-5 Kms., 5-10 Kms. and 10+Kms. of the nearest place where the facility available is given)					
			Households	Population	Educational	Medical	Drinking Water (Potable)	Post and Telegraph	Day or Days of the market, if any	Communications (Bus stop, Railway station, water way)
(1)	(2)	(3)	(4A)	(4B)	(5)	(6)	(7)	(8)	(9)	(10)
45	Gorati	6·47	58	303	P	10+	S	-5	10+	-5
46	Rayaganda	2·02			*Uninhabited*					
47	Tadikonda	82·96	153	675	P	H	S	PO	10+	5-10
48	Vondrubhangi	13·76	51	178	P	-5	S	-5	10+	10+
49	Chaparayibinnidi	145·69	103	537	P	5-10	W,O	PO	10+	10+
50	Kondabinnidi	4·05	17	67	-5	10+	O	-5	10+	10+
51	Lippiti	17·40	37	167	-5	-5	S	-5	10+	10+
52	Vadabai	11·33	40	172	-5	-5	S	-5	10+	10+
53	Sirasaram	55·85			*Uninhabited*					
54	Mangalapuram	21·04	41	162	P	-5	W,O	-5	10+	10+
55	Pedakharja	82·96	117	422	P	5-10	W,O	5-10	10+	10+
56	Kukkidi	337·10	127	466	P	5-10	W,HP	PO	10+	BS
57	Kothaguda @ Dabbaliguda	103·19			*Uninhabited*					
58	Tholukharja	152·57	48	173	P	-5	W,O	-5	10+	-5
59	Gowduguda	63·94	44	183	-5	-5	W,O	-5	10+	5-10
60	Lumbesu	117·36	76	288	P	-5	S	PO	10+	5-10
61	Mulajammu	35·21	44	183	-5	5-10	O	5-10	10+	10+
62	Rayaghadajammu	160·66	62	319	P	5-10	O	PO	10+	10+
63	Geesada (Pamulageesada)	35·21	29	131	-5	10+	O	PO	10+	10+
64	Chinaravikona	34·40	21	85	-5	10+	O	5-10	10+	10+
65	Sambuguda	11·33	13	70	-5	10+	O	5-10	10+	10+
66	Boddidi	59·89	34	128	-5	10+	O	-5	10+	10+
67	Babbidi	104·41	68	393	P	10+	W,O	PO	10+	10+

DIRECTORY

and Land use

KURUPAM TALUK

Approach to village	Nearest town and distance (in Kms.)	Power supply	Staple food	Land use, (i.e., area under different types of land use in hectares rounded up to 2 decimal places)					Remarks including any place of religious, historical or archaeological interest	Location Code No.
				Forest	Irrigated by source	Unirrigated	Culturable waste	Area not available for cultivation		
(11)	(12)	(13)	(14)	(15)	(16)	(17)	(18)	(19)	(20)	(1)
KR	Parvathipuram 65	..	Rice Ragi	..	..	6·07	..	0·41	..	45
					Uninhabited					46
KR	Parvathipuram 55	..	Rice Ragi	..	..	71.22	..	11·74	..	47
KR	Parvathipuram 65	..	Rice Ragi	..	..	12·95	..	0·40	..	48
KR	Parvathipuram 36	..	Rice Ragi	..	..	63·13	39·66	41·28	..	49
KR	Parvathipuram 36	..	Rice Ragi	..	..	4.05	..	0·41	..	50
KR	Parvathipuram 75	..	Rice Ragi	..	..	15·38	..	0·81	..	51
KR	Parvathipuram 65	..	Rice Ragi	..	..	10·93	..	0·40	..	52
					Uninhabited					53
KR	Parvathipuram 38	..	Rice Ragi	..	T(9·31) Tk(9·31)	4·45	3·23	4·05	..	54
KR	Parvathipuram 38	..	Rice Ragi	..	T(57.87) Tk(57·87)	3.64	..	20·64	..	55
PR	Parvathipuram 38	..	Rice Ragi	..	..	312·01	15·38	6·47	..	56
					Uninhabited					57
KR	Parvathipuram 45	..	Rice Ragi	..	..	91·46	5·26	55·04	..	58
KR	Parvathipuram 42	..	Rice Ragi	..	..	32·37	23.47	3·24	..	59
KR	Parvathipuram 70	..	Rice Ragi	1.21	..	76.08	27·52	12·14	..	60
KR	Parvathipuram 44	..	Rice Ragi	..	T(16·59) Tk(16.59)	15·78	..	2·84	..	61
KR	Parvathipuram 36	..	Rice Ragi	..	..	84·17	19·02	13·76	..	62
KR	Parvathipuram 36	..	Rice Ragi	..	..	31·97	0·81	2·43	..	63
KR	Parvathipuram 36	..	Rice Ragi	..	..	3·24	28·33	2·83	..	64
KR	Parvathipuram 36	..	Rice Ragi	..	..	8·50	1·21	1·62	..	65
KR	Parvathipuram 36	..	Rice Ragi	..	..	51·80	3·24	4·85	..	66
KR	Parvathipuram 36	..	Rice Ragi	..	..	73·25	19·02	12·14	..	67

VILLAGE

VIZIANAGARAM DISTRICT **Amenities**

Location Code No.	Name of village	Total area of the village (in hectares)	Total number of households and population		Amenities available (if not available within the village, the distance in broad ranges viz.,-5 Kms., 5-10 Kms. and 10+Kms. of the nearest place where the facility available is given)					
			Households	Population	Educational	Medical	Drinking Water (Potable)	Post and Telegraph	Day or Days of the market, if any	Communication (Bus stop, Railway station, water way)
(1)	(2)	(3)	(4A)	(4B)	(5)	(6)	(7)	(8)	(9)	(10)
68	Uriti	16·19	56	237	-5	10+	O	5-10	10+	10+
69	Jarna	35.61	85	420	P	10+	O	5-10	10+	10+
70	Shorupalle	69·20	65	301	P	10+	O	5-10	10+	10+
71	Chinageesada	53·82	24	66	-5	10+	O	5-10	10+	10+
72	Atchaba	16·02	28	85	-5	10+	O	5-10	5-10	10+
73	Diguvaderuvada	23.47	36	164	P	10+	O	5-10	5-10	10+
74	Kusa @ Yadakhallu	49·78	50	136	-5	10+	O	5-10	5-10	5-10
75	Vallada	22.26	29	158	5-10	10+	O	10+	5-10	10+
76	Gorada	61·11	47	260	P	10+	O	10+	Sunday	10+
77	Kudda	22·26	14	57	-5	10+	O	10+	-5	10+
78	Penguva	87·17	28	135	-5	10+	O	10+	-5	10+
79	Alavadda	107·24	24	109	5-10	10+	W,O	5-10	5-10	5-10
80	Iridi	166.73	101	404	P	10+	W,O	PO	10+	-5
81	Sivada	354·91	63	293	P	10+	W	PO	10+	5-10
82	(Near Kukkidi) Nigaram	25·09	46	218	-5	10+	O	-5	10+	5-10
83	Sikalapai	58.68	60	236	-5	10+	O	-5	10+	-5
84	Chemuduguda	259·00	80	310	P	10+	W	5-10	10+	BS
85	Murada	153·78	25	103	-5	10+	W	5-10	10+	-5
86	Puttajammu	151·76	117	479	P	10+	W,O	PO	10+	5-10
87	Moolalikkidi	59·89	11	48	P	10+	O	-5	10+	BS
88	Kothalikkidi	196.27	127	565	P	10+	W,HP	-5	10+	BS
89	Vappangi	72·84	30	151	P	10+	W	PO	10+	5-10
90	Kurasingi	47.35	44	218	P	10+	W	-5	10+	5-10

DIRECTORY

and Land use KURUPAM TALUK

Approach to village	Nearest town and distance (in Kms.)	Power supply	Staple food	Land use, (i.e., area under different types of land use in hectares rounded up to 2 decimal places)					Remarks including any place of religious, historical or archaeological interest	Location Code No.
				Forest	Irrigated by source	Unirrigated	Culturable waste	Area not available for cultivation		
(11)	(12)	(13)	(14)	(15)	(16)	(17)	(18)	(19)	(20)	(1)
KR	Parvathipuram 40	..	Rice Ragi	..	..	12·95	0.41	2.83	..	68
KR	Parvathipuram 38	..	Rice Ragi	..	..	26.71	1.21	7.69	..	69
KR	Parvathipuram 36	..	Rice Ragi	..	..	61·51	5·67	1·21	..	70
KR	Parvathipuram 36	..	Rice Ragi	..	..	25·49	24·69	3.64	..	71
KR	Parvathipuram 36	..	Rice Ragi	..	..	10·52	6.07	2·43	..	72
KR	Parvathipuram 36	..	Rice Ragi	..	..	15·38	4·04	4·05	..	73
KR	Parvathipuram 36	..	Rice Ragi	..	..	43.11	3·64	2·02	..	74
KR	Parvathipuram 36	..	Rice Ragi	..	..	20·23	0·47	1·62	..	75
KR	Parvathipuram 36	..	Rice Ragi	..	..	48.16	10.52	2·43	..	76
KR	Parvathipuram 36	..	Rice Rag	..	..	6·48	12.14	3.64	..	77
KR	Parvathipuram 36	..	Rice Ragi	..	..	50.99	28.73	4.05	..	78
KR	Parvathipuram 41	..	Rice Ragi	..	..	24.69	76.49	2.83	..	79
KR	Parvathipuram 44	..	Rice Jowar	..	..	150.54	12·14	2·43	..	80
KR	Parvathipuram 38	..	Rice Ragi	..	..	337.91	8.50	6.07	..	81
KR	Parvathipuram 38	..	Rice Ragi	..	..	20.64	0.41	2.83	..	82
KR	Parvathipuram 38	..	Rice Ragi	..	..	5.67	48.56	4.45	..	83
PR	Parvathipuram 35	..	Rice Ragi	4.86	..	185.35	56.25	10.12	..	84
KR	Parvathipuram 58	..	Rice	1.62	..	80.94	67.18	3·24	..	85
KR	Parvathipuram 38	..	Rice Ragi	..	..	122.22	20·23	8·09	..	86
PR	Parvathipuram 38	..	Rice Ragi	..	..	49.37	6·07	4·45	..	87
PR	Parvathipuram 38	..	Rice Ragi	..	..	154.18	22.66	19·43	..	88
KR	Parvathipuram 38	..	Rice Ragi	..	..	43·30	25·49	4·05	..	89
KR	Parvathipuram 30	..	Rice Ragi	..	..	26·71	4.05	16.59	..	90

VILLAGE

VIZIANAGARAM DISTRICT

Amenities

Location Code No.	Name of village	Total area of the village (in hectares)	Total number of households and population		Amenities available (if not available within the village, the distance in broad ranges viz.,-5 Kms., 5-10 Kms. and 10+Kms. of the nearest place where the facility available is given)					
			Households	Population	Educational	Medical	Drinking Water (Potable)	Post and Telegraph	Day or Days of the market, if any	Communications (Bus stop, Railway station, water way)
(1)	(2)	(3)	(4A)	(4B)	(5)	(6)	(7)	(8)	(9)	(10)
91	Ranasingi	82·96	50	242	P	10+	S	PO	10+	5-10
92	Bayyada	25·50	41	161	5-10	10+	O	5-10	10+	10+
93	Regidi	34·40	71	397	P(2)	MH	W	PO	10+	10+
94	Tummiguda	10·52	7	33	-5	-5	O	-5	10+	10+
95	Vanakabadi @ Lovamuthavanakabadi	29.54	60	281	5-10	5-10	O	5-10	10+	10+
96	Geddarijola	19·42	27	109	5-10	5-10	O	5-10	10+	10+
97	Jogipuram	10·12	24	70	5-10	10+	O	5-10	5-10	5-10
98	Binnidi	6·47	45	205	-5	10+	O	-5	-5	10+
99	Sikhavaram	53·82	68	277	P	10+	O	-5	-5	10+
100	Koreseela	190·20	66	271	P	10+	R	-5	-5	10+
101	Labesu	11·33	39	150	P	10+	O	PO	-5	10+
102	Kemiseela	315·65	259	1,100	P(2)	10+	W	PO	Saturday	10+
103	Kondakuneru	37·64	35	83	-5	10+	O	-5	-5	10+
104	Gunadateelesu	24·28	105	361	5-10	10+	R	5-10	5-10	10+
105	Dongurukikkuva	16·59	35	157	P	10+	W,O	5-10	5-10	10+
106	Vandidi	17·00	18	53	-5	10+	O	5-10	5-10	10+
107	Balesu	46·94	92	471	P	10+	W,O	5-10	10+	10+
108	Gandra	38·45	17	75	5-10	10+	O	5-10	10+	10+
109	Karlaguda	40·87	9	35	-5	10+	W	-5	10+	10+
110	Putikavalasa	40·87	26	121	P	10+	S	-5	10+	10+
111	Amiti	72·03	113	487	P	10+	W	PO	10+	BS
112	Vattada	80·94	104	467	P	10+	W	-5	10+	-5

DIRECTORY

and Land use KURUPAM TALUK

Approach to village	Nearest town and distance (in Kms.)	Power supply	Staple food	Land use, (i.e., area under different types of land use in hectares rounded up to 2 decimal places)					Remarks including any place of religious, historical or archaeological interest	Location Code No.
				Forest	Irrigated by source	Unirrigated	Culturable waste	Area not available for cultivation		
(11)	(12)	(13)	(14)	(15)	(16)	(17)	(18)	(19)	(20)	(1)
KR	Parvathipuram 45	..	Rice	..	T(15·78) Tk(15·78)	59·08	..	7·69	..	91
KR	Parvathipuram 36	..	Rice	..	..	20·64	1.62	3·24	..	92
KR	Parvathipuram 39	..	Rice Ragi	..	..	27·12	1·21	6·07	..	93
KR	Parvathipuram 36	..	Rice Ragi	..	..	7·28	..	3·24	..	94
KR	Parvathipuram 36	..	Rice Ragi	..	..	9·71	17·40	2·43	..	95
KR	Parvathipuram 36	..	Rice Ragi	..	..	8·50	4·45	6·47	..	96
KR	Parvathipuram 36	..	Rice Ragi	..	..	6·07	..	4·05	..	97
KR	Parvathipuram 56	..	Rice Ragi	..	..	4.85	..	1·62	..	98
KR	Parvathipuram 26	..	Rice Ragi	..	T (8·50) Tk(8·50)	23.07	..	21·45	..	99
KR	Parvathipuram 25	..	Rice Ragi	..	T (14·57) Tk(14·57)	78·91	..	95·10	..	100
KR	Parvathipuram 50	..	Rice Ragi	..	T (3·24) Tk (3·24)	3·64	3·24	1.21	..	101
KR	Parvathipuram 50	..	Rice Ragi	..	T (50·18) Tk(50·18)	195·06	1·21	65·56	..	102
KR	Parvathipuram 36	..	Rice Ragi	..	..	30·35	4·05	3·24	..	103
KR	Parvathipuram 30	..	Rice Ragi	..	..	23·07	..	1·21	..	104
KR	Parvathipuram 36	..	Rice Ragi	..	..	12·55	2·02	2·02	..	105
KR	Parvathipuram 36	..	Rice Ragi	..	..	12·95	3·24	0·81	..	106
KR	Parvathipuram 36	..	Rice Ragi	..	..	38.85	4·04	4·05	..	107
KR	Parvathipuram 36	..	Rice Ragi	..	..	20·23	6·07	11.73	..	108
KR	Parvathipuram 36	..	Rice Ragi	..	..	26·71	8·09	6·07	..	109
KR	Parvathipuram 38	..	Rice Ragi	..	..	29·95	5·26	5·66	..	110
PR	Parvathipuram 46	..	Rice Ragi	..	T(27·52) Tk(27·52)	33·18	0·81	8·50	..	111
KR	Parvathipuram 38	..	Rice	.. ..	T (6·88) Tk(6 88)	62·32	9·71	1·21	..	112

VILLAGE

VIZIANAGARAM DISTRICT

Amenities

Location Code No.	Name of village	Total area of the village (in hectares)	Total number of households and population		Amenities available (if not available within the village, the distance in broad ranges viz.,-5 Kms., 5-10 Kms. and 10+Kms. of the nearest place where the facility available is given)					
			Households	Population	Educational	Medical	Drniknig Water (Potable)	Post and Telegraph	Day or Days of the market, if any	Communications (Bus stop, Railway station, water way)
(1)	(2)	(3)	(4A)	(4B)	(5)	(6)	(7)	(8)	(9)	(10)
113	Kondavada	41.68	61	236	P	10+	W,O	5-10	10+	-5
114	Savarakotapadu	266.28	148	680	P,M	-5	W	-5	-5	BS
115	Regulapadu	17.00	12	61	-5	-5	W	-5	10+	BS
116	Thatiseela	256.17	124	498	P	5-10	W	5-10	10+	BS
117	Relliguda@ Mallikuda	102.39	11	69	-5	-5	W,O	-5	10+	-5
118	Kaligottu	82.96	46	172	P	-	W	-5	10+	-5
119	Pirthani @ Elwinpeta	277.21	174	803	P	D	W	PO	10+	BS
120	Lakkaguda	137.59	163	653	P	-5	W	PO	10+	-5
121	Sadunuguda	5.26	26	147	P	-5	W	-5	10+	-5
122	Kuddapalavalasa	109.26	35	165	P	5-10	S	-5	10+	5-10
123	Yeguvamanda	244.02	42	182	P	5-10	W	5-10	10+	5-10
124	Chintalapadu	313.63	128	572	5-10	10+	W,O	5-10	10+	10+
125	Lova Lakshmipuram	574.65	229	972	P	10+	W	-5	10+	10+
126	Duddukallu	194.25	167	846	P	10+	W,Tk,O	PO	Monday	10+
127	Nellikikkuva	39.66	41	182	P	10+	O	-5	-5	10+
128	Vadaputti	38.45	81	259	P	10+	O	-5	-5	10+
129	Ravikona	103.19	45	252	-5	10+	W	-5	5-10	10+
130	Pujariguda	105.22	70	312	P	10+	W	-5	10+	10+
131	Rayapuram	87.01	73	267	P	10+	W	-5	10+	10+
132	Kottu	54.63	222	976	P	10+	W	-5	10+	10+
133	Todumu	119.38	150	732	P	10+	W	-5	10+	10+
134	Madalangi	89.03	298	1,269	P	10+	W	PO	10+	10+
135	Chidipalle	48.97	41	181	P	10+	W	-5	10+	10+

DIRECTORY

and Land use KURUPAM TALUK

Approach to village	Nearest town and distance (in Kms.)	Power supply	Staple food	Land use, (i.e., area under different types of land use in hectares rounded up to 2 decimal places)					Remarks including any place of religious, historical or archaeological interest	Location Code No.
				Forest	Irrigated by source	Unirrigated	Culturable waste	Area not available for cultivation		
(11)	(12)	(13)	(14)	(15)	(16)	(17)	(18)	(19)	(20)	(1)
KR	Parvathipuram 43	..	Rice Ragi	..	..	30·76	6·07	4·85	..	113
PR	Parvathipuram 40	..	Rice Ragi	..	..	190·20	60·70	15·38	..	114
PR	Parvathipuram 47	..	Rice	..	..	9·71	2·83	3·24	..	115
PR	Parvathipuram 54	..	Rice	1·62	..	154·18	73·25	24·28	..	116
KR	Parvathipuram 52	..	Ragi	..	..	17·00	14·57	69·61	..	117
KR	Parvathipuram 50	..	Rice	4·05	..	52·20	10·12	16·59	..	118
PR	Parvathipuram 38	ED	Rice Ragi	.. T (32·38) TK(32·38)		207·60	20·23	14·16	..	119
KR	Parvathipuram 38	ED	Rice Ragi	.. T (21·04) TK(21·04)		95·91	2·83	16·59	..	120
KR	Parvathipuram 38	..	Rice Ragi	..	..	4·45	0·40	0·40	..	121
KR	Parvathipuram 37	..	Rice Ragi	..	..	79·32	16·59	12·14	..	122
KR	Parvathipuram 35	..	Rice Ragi	..	..	176·85	27·11	37·23	..	123
KR	Parvathipuram 36	ED	Rice	.. T (10·52) TK(10·52)		182.11	41·68	78·10	..	124
KR	Parvathipuram 36	ED	Rice	.. T (70·42) TK(70•42)		346·41	17·40	133.55	..	125
KR	Parvathipuram 38	..	Rice Ragi	.. T (49·78) TK(49·78)		130·31	..	12·55	..	126
KR	Parvathipuram 40	..	Rice Ragi	..	..	27·92	6·88	4·86	..	127
KR	Parvathipuram 36	..	Rice Ragi	.. T (33·99) TK(33·99)		2·43	..	2·02	..	128
KR	Parvathipuram 39	..	Rice Ragi	.. T(3·24) O (3·24)		..	..	36·02	..	129
KR	Parvathipuram 42	..	Rice Ragi	.. T (21·45) TK(21.45)		73·65	..	8·90	..	130
KR	Parvathipuram 40	..	Rice Ragi	.. T (15·38) TK(15.38)		65·15	..	6·07	..	131
KR	Parvathipuram 38	..	Rice Ragi	.. T (4·85) TK(4·85)		44·92	..	4.86	..	132
KR	Parvathipuram 25	..	Rice Ragi	.. T (12·14) TK(12·14)		76·08	22·26	7·28	..	133
KR	Parvathipuram 38	..	Rice Ragi	.. T (16·19) TK(16·19)		61·92	..	10·92	..	134
KR	Parvathipuram 42	..	Rice Ragi	.. (T 29·14) TK(29·14)		16·19	..	3·64	..	135

Location Code No.	Name of village	Total area of the village (in hectares)	Total number of households and population		Amenities available (if not available within the village, the distance in broad ranges viz.,-5 Kms., 5-10 Kms. and 10+Kms. of the nearest place where the facility available is given)					
			Households	Population	Educational	Medical	Drinking Water (Potable)	Post and Telegraph	Day or Days of the market, if any	Communications (Bus stop, Railway station, water way)
(1)	(2)	(3)	(4A)	(4B)	(5)	(6)	(7)	(8)	(9)	(10)
136	Marriguda @ Kothaguda	178·47	82	382	-5	10+	W	-5	10+	10+
137	Gummadiguda	34·80	99	454	P	10+	O	5-10	10+	10+
138	Dandusura	148·13	64	295	P	10+	O	5-10	10+	10+
139	Sekhupadu	25·09	23	95	-5	10+	W	-5	5-10	10+
140	Dimiliguda	40.47	12	50	-5	10+	O	5-10	10+	5-10
141	Tikkabai	30.76	43	196	P	10+	W	5-10	10+	-5
142	Manda @ Diguvamanda	513·27	127	527	P	MCW	W	PO	10+	BS
143	Chinarayudupeta @ Dabbaliguda	44.52	11	50	-5	10+	W	-5	10+	BS
144	Konaguda	191·01	36	155	-5	-5	W	-5	10+	BS
145	Gummalakshmipuram	75·27	540	2,530	P,M,H	MCW,H	W	PO	10+	BS
146	Levidi	95·91	178	721	P	-5	W	PO	10+	BS
147	Dhulikuppa	149·73	43	222	P	-5	W	-5	10+	-5
148	Kakithada	149·73	61	251	P	5-10	W	-5	10+	-5
149	Sanjuvai @ Adanguda	99·15	61	295	P	10+	W	PO	10+	5-10
150	Udayapuram	269·92	54	232	P	5-10	W	PO	10+	5-10
151	Uridi @ Uridinividi	415·61	76	383	-5	-5	W	-5	10+	-5
152	Gumma	206·39	202	915	P	-5	W	PO	10+	BS
153	Yegulavada	90.24	87	351	P	5-10	W	-5	10+	-5
154	Maripalle	275.19	15	61	P	5-10	W	PO	10+	BS
155	Rastakuntubai	108·46	91	435	P	5-10	W	PO	10+	BS
156	Rajjali	107·24	73	347	P	5-10	O	-5	10+	-5
157	Kondabaridi	401.85	123	623	P	5-10	W	PO	10+	5-10

DIRECTORY

and Land use KURUPAM TALUK

Approach to village	Nearest town and distance (in Kms.)	Power supply	Staple food	Land use, (i.e., area under different types of land use in hectares rounded up to 2 decimal places)					Remarks including any place of religious, historical or archaeological interest	Location Code No.
				Forest	Irrigated by source	Unirrigated	Culturable waste	Area not available for cultivation		
(11)	(12)	(13)	(14)	(15)	(16)	(17)	(18)	(19)	(20)	(1)
KR	Parvathipuram 60	..	Rice Ragi	72.03	T (4·05) TK(4·05)	17.52	..	74.06	..	136
KR	Parvathipuram 48	..	Rice Ragi	..	..	..	..	34·80	..	137
KR	Parvathipuram 40	..	Rice Ragi	..	T (6·07) TK(6·07)	74·06	5·24	99·15	..	138
KR	Parvathipuram 40	..	Rice Ragi	..	..	7·69	..	17·40	..	139
KR	Parvathipuram 35	..	Rice Ragi	..	..	7·69	..	32·78	..	140
KR	Parvathipuram 30	ED	Rice Ragi	..	..	21.04	2·43	7·28	N1	141
PR	Parvathipuram 30	ED	Rice Ragi	..	..	126.67	22·66	17·00	..	142
PR	Parvathipuram 40	..	Ragi	..	..	31·57	3·64	8·09	..	143
PR	Parvathipuram 45	..	Ragi	..	T (80·94) TK (80·94)	83.37	20·23	3·24	..	144
PR	Parvathipuram 38	ED	Rice Ragi	..	T (40·87) TK(40·87)	14·57	11·33	8·09	..	145
PR	Parvathipuram 45	ED	Rice	..	T (30·35) TK(30·35)	39·25	8.90	17·40	..	146
KR	Parvathipuram 43	..	Ragi	..	..	99·15	8·09	40·87	..	147
KR	Parvathipuram 45	..	Rice Ragi	..	..	112·10	12.14	24·69	..	148
KR	Parvathipuram 40	..	Rice Ragi	..	..	86·20	..	12·55	..	149
KR	Parvathipuram 48	..	Rice Ragi	..	..	148·92	23·28	94·29	N1	150
KR	Parvathipuram 42	..	Ragi	..	..	27·52	1·62	382·02	..	151
PR	Parvathipuram 35	ED	Ragi	..	T(80·94) TK(80.94)	56·25	24·28	42·09	..	152
KR	Parvathipuram 40	..	Ragi	..	..	38·04	2·83	49·37	..	153
PR	Parvathipuram 45	..	Ragi	24·28	..	150·95	4.05	93.08	..	154
PR	Parvathipuram 37	ED	Rice Ragi	..	..	55·04	6·47	45·73	N2;C1;T1	155
KR	Parvathipuram 43	..	Rice Ragi	..	..	55·04	14·16	3·64	..	156
KR	Parvathipuram 35	..	Rice	..	..	312·01	20·23	67·18	..	157

VILLAGE

VIZIANAGARAM DISTRICT

Amenities

Location Code No.	Name of village	Total area of the village (in hectares)	Total number of households and population		Amenities available (if not available within the village, the distance in broad ranges viz.,-5 Kms., 5-10 Kms. and 10+Kms. of the nearest place where the facility available is given)					
			Households	Population	Educational	Medical	Drniknig Water (Potable)	Post and Telegraph	Day or Days of the market, if any	Communications (Bus stop, Railway station, water way)
(1)	(2)	(3)	(4A)	(4B)	(5)	(6)	(7)	(8)	(9)	(10)
158	Gorjapadu	159·85	56	213	-5	5-10	W	-5	10+	5-10
159	Mantikonda	115·34	89	378	P	5-10	W	-5	10+	5-10
160	Gujjuvai	324.56	156	564	P	-5	W	PO	10+	-5
161	Mondemkhallu	428·97	409	1,925	P,M,H	PHC	W	PO	10+	BS
162	Bottili	107·24	73	269	P	5-10	W	5-10	10+	5-10
163	Chinavanija	7·28	1	8	5-10	5-10	O	-5	10+	5-10
164	Chandanakota	32.39			*Uninhabited*					
165	Thennukharja	82·96	61	300	P	5-10	W	-5	10+	BS
166	Rangupuram	25·90	9	35	-5	5-10	W	5-10	5-10	5-10
167	Biyyalavalasa	23.47	54	219	P	-5	W	-5	-5	-5
168	Gollavalasa	109·26	53	227	P	-5	W	-5	-5	-5
169	Palem	412·78	125	572	P(2)	5-10	W	PO	5-10	-5
170	Chekkavalasa	128·69	61	253	P(2)	5-10	W	5-10	5-10	5-10
171	Sivarampuram	26·30			*Uninhabited*					
172	Kodulagumpa	68·80	79	434	P	5-10	R	-5	5-10	5-10
173	Devunigumpa	91·86	41	185	P	10+	W	-5	10+	10+
174	Dalaipeta	84.98	282	1,259	P,M	5-10	W	PO	5-10	5-10
175	Vannam	48·56	120	540	P	5-10	O,R	-5	5-10	5-10
176	Kitchada	154·18	242	1,053	P	5-10	W	-5	5-10	5-10
177	Puligummi (Near Kitchada)	84·98	44	208	P	-5	W	-5	-5	-5
178	Sivannapeta	310·80	440	1,974	P	-5	W	PO	-5	-5

DIRECTORY

and Land use KURUPAM TALUK

Approach to village	Nearest town and distance (in Kms.)	Power supply	Staple food	Land use, (i.e., area under different types of land use in hectares rounded up to 2 decimal places)					Remarks including any place of religious, historical or archaeological interest	Location Code No.
				Forest	Irrigated by source	Unirrigated	Culturable waste	Area not available for cultivation		
(11)	(12)	(13)	(14)	(15)	(16)	(17)	(18)	(19)	(20)	(1)
KR	Parvathipuram 41	..	Rice Ragi	..	T (4·45) TK (4·45)	87·01	6·48	60·70	..	158
KR	Parvathipuram 48	..	Rice Ragi	..	..	101·17	..	12·95	..	159
KR	Parvathipuram 47	..	Rice Ragi	..	..	113·72	164·71	42·49	..	160
PR	Parvathipuram 45	ED	Rice Ragi	..	T (34·40) TK(34·40)	89·03	264·26	36.42	N3:C1:M2	161
KR	Parvathipuram 50	..	Rice Ragi	..	..	52·61	0·81	53·42	..	162
KR	Parvathipuram 40	..	Rice Ragi	..	..	5·66	..	1·62	..	163
					Uninhabited					164
PR	Parvathipuram 28	..	Rice Ragi	..	..	4·05	4·05	74·86	..	165
KR	Parvathipuram 30	..	Rice Ragi	..	..	19·73	3·64	3·24	..	166
KR	Parvathipuram 35	..	Rice Ragi	..	..	18·21	..	5·26	..	167
KR	Parvathipuram 28	..	Rice Ragi	..	T(9·31) TK (9·31)	69·60	..	30·35	..	168
KR	Parvathipuram 20	..	Rice Ragi	..	T (79·72) TK (79·72)	231·48	..	93·48	..	169
KR	Parvathipuram 30	..	Rice Ragi	..	T (10·12) TK (10·12)	97·12	..	20·64	..	170
					Uninhabited					171
KR	Parvathipuram 12	..	Rice Ragi	..	T (6·88) TK (6·88)	52·20	4·45	5·26	..	172
KR	Parvathipuram 15	..	Rice Ragi	..	T (11·74) TK (11·74)	47·75	..	31·57	..	173
KR	Parvathipuram 35	..	Rice Ragi	..	T (4·45) TK (4·45)	64·75	..	15·38	..	174
KR	Parvathipuram 28	..	Rice Ragi	..	T (4·05) TK (4·05)	39·66	..	4·45	..	175
KR	Parvathipuram 30	..	Rice Ragi	..	T (58·28) TK (58·28)	68·39	1·62	19·43	..	176
KR	Parvathipuram 31	..	Rice Ragi	..	T (14·16) TK (14·16)	31·97	29·95	8·50	..	177
KR	Parvathipuram 25	ED	Rice Ragi	..	T (28·73) TK(28·73)	153·78	..	127·88	..	178

VILLAGE

VIZIANAGARAM DISTRICT

Amenities

Location Code No.	Name of village	Total area of the village (in hectares)	Total number of households and population		Amenities available (if not available within the village, the distance in broad ranges viz.,-5 Kms., 5-10 Kms. and 10+Kms. of the nearest place where the facility available is given)					
			Households	Population	Educational	Medical	Drinking Water (Potable)	Post and Telegraph	Day or Days of the market, if any	Communications (Bus stop, Railway station, water way)
(1)	(2)	(3)	(4A)	(4B)	(5)	(6)	(7)	(8)	(9)	(10)
179	Somidavalasa	27·52			*Uninhabited*					
180	Kurupam	453.25	1,094	4,989	P(3) M(2) H	PHS,H	W	PO,TO, PTO, Phone	Sunday	BS
181	Tekarakandi	91·86	4	22	-5	-5	O	-5	-5	-5
182	Ballukota	58·68	25	130	P	5-10	O,R	5-10	5-10	5-10
183	Pellivalasa @ Karasingi	117·76	26	100	P	5-10	W	5-10	5-10	BS
184	Durubille	24·28	41	192	P	-5	W	-5	-5	BS
185	Gotivada	36.42	61	280	P	5-10	O	PO	5-10	5-10
186	Borle	48·56	11	55	5-10	5-10	R,O	-5	5-10	5-10
187	Landagorli	11·33	34	133	P	10+	W	5-10	10+	5-10
188	Pedavanija	8·50	21	63	-5	10+	W	5-10	10+	5-10
189	Maripille(Near Kijjali)	20·23	125	538	-5	-5	W	-5	10+	-5
190	Ichapuram	36·42	3	13	-5	-5	W	-5	10+	10+
191	Dongalabaramani	129·50	65	262	P	5-10	W	5-10	10+	5-10
192	Antijola	135·57	49	206	P	5-10	S	-5	10+	5-10
193	Sivada(Near Gujjuvai)	296·23	239	976	P	5-10	W	PO	10+	5-10
194	Dokulaguda	14·16	8	48	-5	5-10	S	-5	10+	5-10
195	Ramuduguda	20·23	88	419	-5	10+	W	-5	10+	10+
196	Pedagottili	130·71	105	452	P	10+	S	PO	10+	10+
197	Pedabaramani	74·87	31	138	-5	10+	W	-5	10+	10+
198	Kairada	28·73	11	44	-5	10+	O	-5	10+	10+
199	Potivada	66·77	15	69	-5	10+	W	-5	10+	10+

DIRECTORY

and Land use KURUPAM TALUK

Approach to village	Nearest town and distance (in Kms.)	Power supply	Staple food	Land use, (i.e., area under different types of land use in hectares rounded up to 2 decimal places)					Remarks including any place of religious, historical or archaeological interest	Location Code No.
				Forest	Irrigated by source	Unirrigated	Culturable waste	Area not available for cultivation		
(11)	(12)	(13)	(14)	(15)	(16)	(17)	(18)	(19)	(20)	(1)
					Uninhabited					179
PR	Parvathipuram 24	ED	Rice Ragi	..	T(133·95) O (79·72) Tk (54·23)	253·33	0·41	60·70	N34:C2:M4	180
KR	Parvathipuram 29	..	Rice Ragi	..	T (2·43) Tk(2·43)	82·96	..	5·67	..	181
KR	Parvathipuram 35	..	Rice Ragi	..	..	42·09	2·83	13·36	..	182
PR	Parvathipuram 26	..	Rice Ragi	31·16	..	35·61	9·31	41·68	..	183
PR	Parvathipuram 40	..	Rice Ragi	..	..	21·04	..	3·24	..	184
KR	Parvathipuram 46	..	Rice Ragi	..	..	31·97	..	4·05	..	185
KR	Parvathipuram 40	..	Rice Ragi	..	..	13·76	5·26	29·54	..	186
KR	Parvathipuram 35	..	Rice Ragi	..	..	10·12	..	1·21	..	187
KR	Parvathipuram 45	..	Rice Ragi	..	..	7·69	..	0·81	..	188
KR	Parvathipuram 42	..	Rice Ragi	..	..	8·90	..	11·33	..	189
KR	Parvathipuram 53	..	Rice Ragi	..	..	29·54	..	6·88	..	190
KR	Parvathipuram 51	..	Rice Ragi	..	T (13·76) Tk½(13·76)	83·77	..	31·97	..	191
KR	Parvathipuram 45	..	Rice Ragi	..	..	121·14	..	14·16	..	192
KR	Parvathipuram 43	..	Rice Ragi	..	..	245·88	..	46·94	..	193
KR	Parvathipuram 45	..	Rice Ragi	..	..	11·73	..	2·43	..	194
KR	Parvathipuram 48	..	Rice Ragi	..	..	5·66	..	14·57	..	195
KR	Parvathipuram 40	..	Rice Ragi	..	T (19·02) Tk (19·02)	101·17	..	9·31	..	196
KR	Parvathipuram 41	..	Rice Ragi	..	T (6·07) Tk (6·07)	41·68	..	23·07	..	197
KR	Parvathipuram 59	..	Rice Ragi	..	..	24·28	..	4·45	..	198
KR	Parvathipuram 50	..	Rice Ragi	20·23	T (37·23) Tk(37·23)	..	8·50	0·41	..	199

Location Code No.	Name of village	Total area of the village (in hectares)	Total number of households and population		Amenities available (if not available within the village, the distance in broad ranges viz.,-5 Kms., 5-10 Kms. and 10+Kms. of the nearest place where the facility available is given)					
			Households	Population	Educational	Medical	Drinking Water (Potable)	Post and Telegraph	Day or Days of the market, if any	Communications (Bus stop, Railway station, water way)
(1)	(2)	(3)	(4A)	(4B)	(5)	(6)	(7)	(8)	(9)	(10)
200	Nagara	275·19	74	316	P	10+	W	5-10	10+	10+
201	Tuttidi	38·45	9	37	-5	10+	O	5-10	10+	10+
202	Barthangi	8·50	12	45	5-10	10+	O	-5	10+	10+
203	Santhoshapuram	21·45	27	113	-5	10+	W	PO	10+	10+
204	Megada	3·64	17	69	5-10	10+	O,R	5-10	10+	10+
205	Voppangi	54·63	28	119	-5	10+	S	PO	10+	10+
206	Podi	21·45	125	531	P	10+	W	PO	10+	10+
207	Sobba	23·88	70	378	P	10+	W	-5	10+	10+
208	Nagarakuntubai	354·10	16	74	-5	10+	R	-5	10+	10+
209	Gotikuppa	89·84	12	39	-5	10+	O	-5	10+	10+
210	Chintalakoridi	91·86	16	56	5-10	10+	O	5-10	10+	10+
211	Arikakoridi	7·28			*Uninhabited*					
212	Kolisa	155·80	56	239	P	10+	W	-5	10+	10+
213	Chappagottili	27·52	32	137	P	10+	W	-5	10+	10+
214	Lankajodu	101·17	86	329	P	10+	W	-5	10+	10+
215	Valasaballeru	31·97	170	456	P	10+	W	PO	10+	10+
216	Yegunuaballe	8·90	26	65	-5	10+	S	-5	10+	10+
217	Ketharai	13·35	48	144	5-10	10+	W	5-10	10+	10+
218	Dommidi	70·82	56	163	-5	10+	S	5-10	10+	10+
219	Tulasi	31·97	25	81	-5	10+	S	-5	10+	10+
220	Tittiri	154·99	127	505	-5	10+	W	PO	10+	10+
221	Abiri	32·78	56	169	-5	10+	W	5-10	10+	10+
222	Puliputti	42·49	48	194	5-10	10+	S	5-10	10+	10+

Approach to village	Nearest town and distance (in Kms.)	Power supply	Staple food	Land use, (i.e., area under different types of land use in hectares rounded up to 2 decimal places) Forest	Irrigated by source	Unirrigated	Culturable waste	Area not available for cultivation	Remarks including any place of religious, historical or archaeological interest	Location Code No.
(11)	(12)	(13)	(14)	(15)	(16)	(17)	(18)	(19)	(20)	(1)
KR	Parvathipuram 47	..	Rice Ragi	32·38	..	60·30	29·54	152·57	..	200
KR	Parvathipuram 60	..	Rice Ragi	..	..	12·95	2·02	23·47	..	201
KR	Parvathipuram 50	..	Rice Ragi	..	..	7·28	..	1·21	..	202
KR	Parvathipuram 35	..	Rice Ragi	..	..	20·23	..	1·21	..	203
KR	Parvathipuram 45	..	Rice Ragi	..	..	3·24	..	0·40	..	204
KR	Parvathipuram 40	..	Rice Ragi	..	..	32·78	17·00	4·45	..	205
KR	Parvathipuram 48	..	Rice Ragi	..	..	16·19	1·62	3·64	..	206
KR	Parvathipuram 40	..	Rice Ragi	..	..	15·78	1·21	6·88	..	207
KR	Parvathipuram 55	..	Rice Ragi	..	..	66·37	102·79	169.16	..	208
KR	Parvathipuram 38	..	Rice Ragi	..	..	74·87	14·57	0·40	..	209
KR	Parvathipuram 48	..	Rice Ragi	..	..	47·75	2·02	41·68	..	210
				Uninhabited						211
KR	Parvathipuram 50	..	Rice Ragi	.. T (23·07) TK (23·07)		79·72	..	51·40	-	212
KR	Parvathipuram 48	..	Rice Ragi	..	..	14·97	..	12·55	..	213
KR	Parvathipuram 45	..	Rice Ragi	..	..	76·08	..	25·09	..	214
KR	Parvathipuram 47	..	Rice Ragi	..	..	24·28	..	7·69	..	215
KR	Parvathipuram 55	..	Rice	..	..	6·07	..	2·83	..	216
KR	Parvathipuram 65	..	Rice Ragi	..	..	10·52	..	2·83	..	217
KR	Parvathipuram 55	..	Rice	..	..	49·37	12·95	8·50	..	218
KR	Parvathipuram 53	..	Rice Ragi	..	..	29·14	..	2·83	..	219
KR	Parvathipuram 60	..	Rice	..	..	38·45	112·10	2·43	..	220
KR	Parvathipuram 50	..	Rice	..	..	31.57	0·81	0·40	..	221
KR	Parvathipuram 54	..	Rice	..	..	38·85	..	3·64	..	222

VILLAGE

VIZIANAGARAM DISTRICT

Amenities

Location Code No.	Name of village	Total area of the village (in hectares)	Total number of households and population		Amenities available (if not available within the village, the distance in broad ranges viz.,-5 Kms., 5-10 Kms. and 10+Kms. of the nearest place where the facility available is given)					
			Households	Population	Educational	Medical	Drniknig Water (Potable)	Post and Telegraph	Day or Days of the market, if any	Communications (Bus stop, Railway station, water way)
(1)	(2)	(3)	(4A)	(4B)	(5)	(6)	(7)	(8)	(9)	(10)
223	Sudiguda	113·31	56	187	5-10	10+	W,O	5-10	10+	10+
224	Gummiduguda	25·50	44	157	-5	10+	S	5-10	10+	10+
225	Jarada Bit-I	137·59	166	743	P	5-10	W	PO	5-10	-5
226	Podisa	224·60	48	196	5-10	10+	W	5-10	10+	5-10
227	Jumbiri	138·81	256	1,102	P	10+	W	5-10	10+	5-10
228	Panasabhadra	140·43	35	132	-5	10+	S	PO	10+	-5
229	Dharmalakshmi-puram	191·01	179	766	P	5-10	W	PO	10+	BS
230	Neelakantapuram	248·88	116	535	P	PHC	W	PO	10+	BS
231	Voosakonda	179·28	46	203	P	-5	W	PO	10+	-5
232	Dandusura	109·26	78	294	P	-5	W	-5	10+	BS
233	Gadali	17·00	14	41	5-10	5-10	S	5-10	10+	5-10
234	Bheemapuram	43·71	16	66	5-10	5-10	W	5-10	10+	5-10
235	Kakili (Near N. K. Puram)	40·47	85	282	10+	10+	O	10+	10+	5-10
236	Gangannadoravalasa	16·19	45	129	5-10	5-10	H,P	5-10	10+	5-10
237	Likkidi	39·66	51	184	5-10	5-10	S,W	5-10	10+	5-10
238	Vobbangi	22·66	58	331	P	5-10	W	PO	10+	5-10
239	Tiyyali	66·77	44	181	-5	5-10	S,W	5-10	10+	5-10
240	Sakhi	25·50	29	107	-5	5-10	W	5-10	10+	5-10

DIRECTORY

and Land use KURUPAM TALUK

Approach to village	Nearest town and distance (in Kms.)	Power supply	Staple food	Land use, (i.e., area under different types of land use in hectares rounded up to 2 decimal places)					Remarks including any place of religious, historical or archaeological interest	Location Code No.
				Forest	Irrigated by source	Unirrigated	Culturable waste	Area not available for cultivation		
(11)	(12)	(13)	(14)	(15)	(16)	(17)	(18)	(19)	(20)	(1)
KR	Parvathipuram 75	..	Rice Ragi	..	..	65·96	28·33	17·40	..	223
KR	Parvathipuram 55	..	Rice	..	..	22·66	..	2·43	..	224
KR	Parvathipuram 60	..	Rice Ragi	6·07	..	118·98	5·26	7·28	..	225
KR	Parvathipuram 50	..	Rice Ragi	..	..	39·25	154.99	27·92	..	226
KR	Parvathipuram 45	..	Rice	..	..	91·46	31·16	14.97	..	227
KR	Parvathipuram 45	..	Rice Ragi	..	..	76·08	46·13	17·00	..	228
PR	Parvathipuram 45	..	Rice	..	..	85·39	38·44	65·56	—	229
PR	Parvathipuram 45	..	Rice Ragi	..	T(16.19) TK(16·19)	36.83	175.63	17·81	..	230
KR	Parvathipuram 54	..	Rice Ragi	..	..	37·23	..	140.02	..	231
PR	Parvathipuram 45	..	Rice	..	..	27·52	47.75	32·78	..	232
KR	Parvathipuram 45	..	Rice	..	..	12·54	1·21	3.24	..	233
KR	Parvathipuram 45	..	Rice Ragi	..	..	28·33	8·09	7·28	..	234
KR	Parvathipuram 45	..	..	..	..	1·62	..	6·48	..	235
KR	Parvathipuram 45	..	Rice Ragi	..	..	9·31	..	6·88	..	236
KR	Parvathipuram 45	..	Rice Ragi	..	..	29.14	7·28	3·24	..	237
KR	Parvathipuram 55	..	Rice Ragi	..	..	14·16	6·88	1·62	..	238
KR	Parvathipuram 50	..	Rice Ragi	..	..	52·20	..	14·16	..	239
KR	Parvathipuram 45	..	Rice Ragi	..	..	12.14	11·74	1.62	..	240

PARVATHIPURAM TALUK

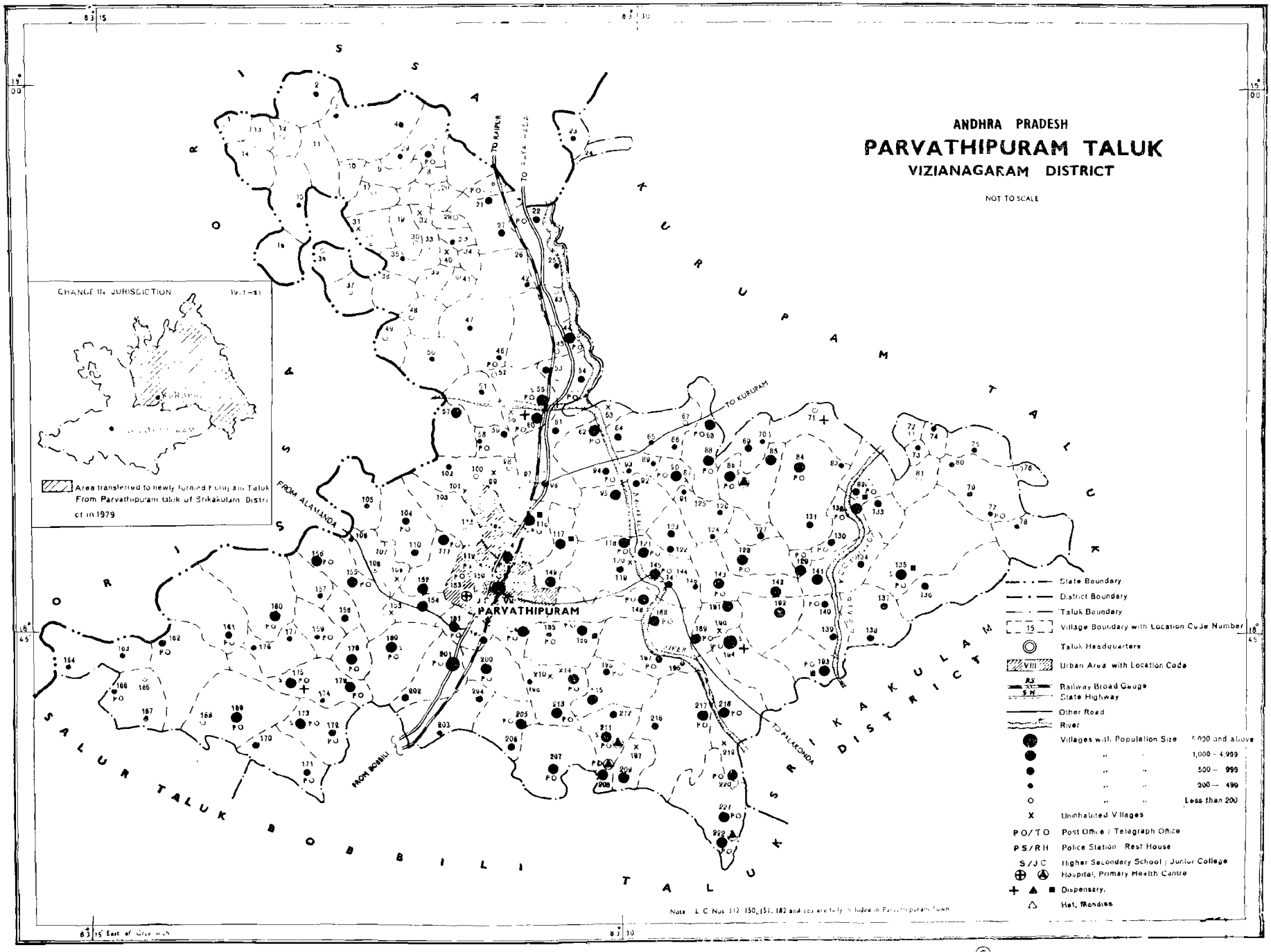

© Government of India Copyright, 1986

ALPHABETICAL LIST OF VILLAGES

PARVATHIPURAM TALUK

1981 Location Cade No. (1)	Name of Village (2)
164	Adaru
184	Addapuseela
108	Adduruvalasa
91	Akkanadoravalasa
133	Alamanda
26	Alluvada (near Chollapadam)
85	Alluvadamaksha (near Merangi)
140	Ankavaram
97	Ankullavalasa
171	Antivalasa
156	Appannadoravalasa
136	Arnada
96	Artham
36	Baddidi
163	Baduruvada
200	Balagudava
72	Balleru
173	Bandaluppi
52	Banjukuppa
92	Basangi
17	Bedda
183	Belagam
65	Bhalabhadra
64	Bitrapadu
134	Bommika
130	Bommika Jagannadhapuram
166	Bonkalakothapatnam
208	Buradavenkatapuram
176	Challamavalasa
105	Chandalangi
70	Chandrasekhararajapuram
74	Chilakam (Konda)
218	Chilakam
154	Chinabondapalle
139	Chinabuddidi
80	Chinadodija
213	Chinagudaba
47	Chinakherjala
32	Chinamantikona
86	Chinamerangi
56	Chinapanukuvalasa
9	Chinasekha
123	Chintalabalagam
22	Chollapalem
177	Daggavanimulaga
75	Dakshini
100	Dangabhadra (near Sivini)
137	Dangabhadra (near Arnada)
39	Derupadu
20	Derusingi
42	Devukona
115	Dhanunjayapuram
161	Dokiseela
94	Duggi
147	Gadabavalasa
138	Gadisingupuram
107	Gangamambapuram
87	Gangammavalasa
158	Gangapuram
199	Gangarajapuram (near Balagudaba)
144	Gangarajupuram
60	Gangareguvalasa
211	Garugubilli
90	Gavarampeta
141	Geddatiruvada
121	Gijaba
149	Gopalapuram
78	Gorli
16	Gorlimma
162	Gotchekka
196	Gottivalasa
146	Gowripuram
33	Guddem
7	Gujjabadi
54	Gumada
1	Gumadangi
95	Gunanapuram
89	Haripuram
202	Haripuram Karadavalasa
212	Hikimvalasa
192	Itika
112	Jagannadhapuram
190	Jagannadharajapuram
8	Jala
28	Jalaru
169	Jamadala
170	Jammadivalasa
10	Jappangi
40	Jimmesu
135	Jiyyammavalasa

ALPHABETICAL LIST OF VILLAGES

PARVATHIPURAM TALUK *(Contd.)*

1981 Location Code No. (1)	Name of Village (2)
67	Jogirajupeta
131	Joguladamma
62	Kallikota
57	Kambavalasa
58	Kandivalasa
68	Kannapudoravalasa
159	Kavitibhadra
73	Kidigesu
44	Komarada
43	Komatlapeta
11	Kona
102	Konavalasa
198	Konkadivaram
15	Konthesu
157	Kore
38	Kosu
55	Kotipam
222	Kottapalle
151	Kottavalasa
220	Kotturu
111	Krishnapalle
143	Kudama
59	Kummarigunta
142	Kundaratiruvada
6	Kuneru
15	Konthesu
76	Kutampandrasingi
49	Ladda
194	Lakhanapuram
152	Lakshminarayanapuram
127	Lakshmipuram (near Parajapadu)
168	Lakshmipuram
214	Lalaivalasa
12	Lanja
174	Latchirajupeta
71	Lovagangarajapuram
118	Markondaputti
187	Marupenta
82	Maruvada
4	Masanandi
29	Masimanda
160	Mulaga
189	Naguru
103	Nandapuram
201	Narasipuram
119	Naviri
35	Naya
81	Nidagallu
93	Nimmalapadu
153	Nissankapuram
128	Parajapadu
117	Parasurampuram
150	Parvathipuram
180	Pedabondapalle
193	Pedabuddidi
79	Pedadodija
205	Pedagudaba
46	Pedakherjala
19	Pedamantikona
104	Pedamariki
88	Pedamerangi
99	Pedanissankapuram
5	Pedasekha
209	Pedduru
129	Pippalabhadra
216	Polinaiduvalasa
25	Poornapadu
2	Pudesu
172	Puligummi (near Antivalasa)
18	Pusanandi
179	Putturu
113	Radhampeta
126	Rajayyapeta
83	Ravada
106	Ravikonabattivalasa
221	Ravupalle
206	Rayandoravalasa
23	Rebba
52	Regulapadu
195	Sambannavalasa
155	Sangamvalasa
41	Sankesu
188	Santhoshapuram
21	Saruvuduguda
50	Sarvapadu
45	Seethamambapuram (near Komarada)
53	Seethamambapuram (near Gumada)
219	Seetharampuram (near Sivvam)
132	Sikhabadi
122	Singanapuram
185	Sitarampuram

ALPHABETICAL LIST OF VILLAGES

PARVATHIPURAM TALUK *(Concld.)*

1981 Location Code No. (1)	Name of Village (2)
120	Sivaramarajapuram (near Chintalabelagam)
210	Sivaramarajapuram (near Peddur)
63	Sivarampuram (near Kotipam)
197	Sivarampuram (near Dalaivalasa)
114	Sivini
217	Sivvam
101	Somalingapuram
61	Sominaiduvalasa
110	Srirangarajapuram @ Chinamariki
66	Subhadrammavalasa (near Kannapudoravalasa)
178	Sudigam
182	Sundaranarayanapuram
98	Sundarapuram
148	Sunki
125	Surapudoravalasa
167	Tadangivalasa
175	Tallaburidi
69	Talladumma
77	Tamarakandijammu
37	Tanku
14	Teelesu
145	Thotapalle
165	Tonki
84	Tumbali
124	Tummalavalasa
191	Turakanaiduvalasa
215	Uddavolu
30	Uligesu
27	Ulipiri
186	Ullibhadra
34	Ulindri
207	Vallarigudaba
13	Vanabadi
24	Vanadara
48	Vanakabadi (near Sankesu)
31	Vatikasu
181	Venkampeta
109	Venkatanissanka puram
204	Venkatarayudupeta
116	Vikrampuram
203	Viswambarapuram
3	Yendabhadra

VILLAGE

VIZIANAGARAM DISTRICT

Amenities

Location Code No.	Name of village	Total area of the village (in hectares)	Total number of households and population		Amenities available (if not available within the village, the distance in broad ranges viz.,-5 Kms., 5-10 Kms. and 10+Kms. of the nearest place where the facility available is given)					
			Households	Population	Educational	Medical	Drniknig Water (Potable)	Post and Telegraph	Day or Days of the market, if any	Communications (Bus stop, Railway station, water way)
(1)	(2)	(3)	(4A)	(4B)	(5)	(6)	(7)	(8)	(9)	(10)
1	Gumadangi	18·21	19	81	-5	10+	W	10+	10+	10+
2	Pudesu	254·95	51	279	-5	10+	W	10+	10+	10+
3	Yendabhadra	111·69	46	209	P	10+	W	5-10	10+	10+
4	Masanandi	29·54	46	216	-5	10+	W	5-10	10+	10+
5	Peddasekha	77·70	137	591	P	10+	W,R	PO	-5	10+
6	Kuneru	58·68	47	169	P	10+	R,W	PO	Saturday	BS
7	Gujjavadi	11·33	22	114	-5	10+	R	-5	-5	-5
8	Jala	24·28	32	127	-5	10+	R	-5	-5	-5
9	Chinasekha	11·33	6	24	5-10	10+	R	5-10	5-10	5-10
10	Jappangi	27·92	20	118	5-10	10+	W	5-10	5-10	5-10
11	Kona	71·22	25	122	-5	10+	R	10+	10+	10+
12	Lanja	38.04	43	188	-5	10+	R	10+	10+	10+
13	Vanabadi	24·28	31	120	-5	10+	R	10+	10+	10+
14	Teelesu	17·00	9	33	-5	10+	R	10+	10+	10+
15	Konthesu	204·37	95	375	-5	10+	R	10+	10+	10+
16	Gorlimma	102·79	46	179	5-10	10+	R	10+	10+	10+
17	Bedda	29·14	26	101	5-10	10+	R	10+	10+	10+
18	Pusanandi	53·42	36	168	5-10	10+	R	10+	10+	10+
19	Pedamantikona	8·90	14	59	5-10	10+	R	10+	10+	10+
20	Derusingi	12·95	9	39	5-10	10+	R	10+	10+	10+
21	Saruvuduguda	307·56	210	906	P	10+	R	-5	10+	-5
22	Chollapalem	301·89	167	681	P,M	10+	W	PO	10+	BS

DIRECTORY

and Land use PARVATHIPURAM TALUK

Approach to village	Nearest town and distance (in Kms.)	Power supply	Staple food	Land use, (i.e., area under different types of land use in hectares rounded up to 2 decimal places)					Remarks including any place of religious, historical or archaeological interest	Location Code No.
				Forest	Irrigated by source	Unirrigated	Culturable waste	Area not available for cultivation		
(11)	(12)	(13)	(14)	(15)	(16)	(17)	(18)	(19)	(20)	(1)
KR	Koraput, 144 Orissa	..	Rice Ragi	..	..	10·93	5·26	0·41	..	1
KR	Koraput, 120 Orissa	..	Rice Ragi	..	..	59·08	156·21	39·66	..	2
KR	Koraput, 125 Orissa	..	Rice Ragi	..	..	45·32	17·00	49·37	..	3
KR	Koraput, 110 Orissa	..	Rice Ragi	..	..	16·19	0·40	12·95	..	4
KR	Parvathipuram 32	..	Rice Ragi	..	..	..	37·23	40·47	..	5
PR	Parvathipuram 24	..	Rice Ragi	..	T (12.55) TK (12·55)	..	..	46·13	N1	6
KR	Parvathipuram 32	..	Rice Ragi	..	..	8·50	2·43	0·40	..	7
KR	Parvathipuram 38	..	Rice Ragi	..	..	10·52	8·90	4·86	..	8
KR	Parvathipuram 40	..	Rice Ragi	..	..	8·90	..	2·43	..	9
KR	Parvathipuram 42	..	Rice Ragi	..	..	22·66	..	5·26	..	10
KR	Parvathipuram 20	..	Rice Ragi	..	..	18·62	8.90	36·02	..	11
KR	Parvathipuram 20	..	Rice Ragi	..	..	22·26	12·95	2·43	..	12
KR	Parvathipuram 42	..	Rice Ragi	..	..	10·93	10·52	2·83	..	13
KR	Parvathipuram 43	..	Rice Ragi	..	..	7·28	6·88	2·83	..	14
KR	Parvathipuram 45	..	Rice Ragi	..	..	133·14	63·54	7·69	..	15
KR	Parvathipuram 46	..	Rice Ragi	..	..	62·73	36·02	4·04	..	16
KR	Parvathipuram 48	..	Rice Ragi	..	..	26·71	..	2·43	..	17
KR	Parvathipuram 20	..	Rice Ragi	..	..	46·54	3·24	3·64	..	18
KR	Parvathipuram 40	..	Rice Ragi	..	..	6·47	..	2·43	..	19
KR	Parvathipuram 33	..	Rice Ragi	..	..	10·52	..	2·43	..	20
KR	Parvathipuram 22	..	Rice Ragi	152.57	T (43·30) TK(43·30)	36·83	50·18	24·28	..	21
PR	Parvathipuram 24	ED	Rice Ragi	..	T (50·59) TK(50.59)	80·94	80·94	49·37	..	22

VILLAGE

VIZIANAGARAM DISTRICT

Amenities

Location Code No.	Name of village	Total area of the village (in hectares)	Total number of households and population		Amenities available (if not available within the village, the distance in broad ranges viz.,-5 Kms., 5-10 Kms. and 10+Kms. of the nearest place where the facility available is given)					
			Households	Population	Educational	Medical	Drinking Water (Potable)	Post and Telegraph	Day or Days of the market, if any	Communications (Bus stop, Railway station, water way)
(1)	(2)	(3)	(4A)	(4B)	(5)	(6)	(7)	(8)	(9)	(10)
23	Rebba	146·90	54	207	P	10+	W	10+	10+	10+
24	Vanadara	8·50	23	113	5-10	10+	W	5-10	10+	10+
25	Poornapadu	362·60	45	206	P	10+	W	-5	10+	BS
26	Alluvada (near-Chollapadam)	235·12	41	146	P	10+	W,O	-5	10+	-5
27	Ulipiri	346·41	138	590	P(2)	10+	W	-5	10+	RS
28	Jalaru	20·64	11	50	P	10+	R	5-10	10+	5-10
29	Masimanda	1,047·73	83	317	P	10+	R,O	5-10	10+	5-10
30	Uligesu	6·88	7	25	-5	10+	R	5-10	10+	5-10
31	Vatikasu	NA				*Uninhabited*				
32	Chinamantikona	19·02				*Uninhabited*				
33	Guddem	42·90	20	76	-5	10+	R,W	5-10	10+	10+
34	Ulindri	16·59	16	61	-5	10+	R,W	5-10	10+	10+
35	Naya	21·85	51	224	P	10+	R,W	5-10	10+	10+
36	Baddidi	54·63	25	73	5-10	10+	R,W	10+	10+	10+
37	Tanku	36·83	19	61	5-10	10+	W	10+	10+	10+
38	Kosu	15·78	19	68	5-10	10+	W	10+	10+	10+
39	Derupadu	19·42	22	95	5-10	10+	R,W	10+	10+	10+
40	Jimmesu	35·21				*Uninhabited*				
41	Sankesu	20·23	22	79	5-10	10+	W	5-10	10+	5-10
42	Devukona	302·70	95	382	P	10+	W	5-10	10+	BS
43	Komatlapeta	178·87	33	150	-5	10+	W,R	-5	10+	BS

DIRECTORY

and Land use PARVATHIPURAM TALUK

Approach to village	Nearest town and distance (in Kms.)	Power supply	Staple food	Land use, (i.e., area under different types of land use in hectares rounded up to 2 decimal places) Forest	Irrigated by source	Unirrigated	Culturable waste	Area not available for cultivation	Remarks including any place of religious, historical or archaeological interest	Location Code No.
(11)	(12)	(13)	(14)	(15)	(16)	(17)	(18)	(19)	(20)	(1)
KR	Parvathipuram 20	..	Rice Ragi	..	T (101·17) TK(101·17)	..	..	45·73	..	23
KR	Parvathipuram 18	..	Rice Ragi	..	T (4·05) TK(4·05)	..	..	4·05	..	24
PR	Parvathipuram 15	..	Rice Ragi	..	T (38·45) TK(38·45)	143·66	129·90	41·68	..	25
KR	Parvathipuram 18	..	Rice	..	..	80·94	108·05	46·13	..	26
PR	Parvathipuram 20	ED	Rice Ragi	168·75	T (35·61) TK(35·61)	100·77	10·93	28.73	NI	27
KR	Parvathipuram 10	..	Rice Ragi	..	..	13·36	..	7·28	..	28
KR	Parvathipuram 32	..	Rice Ragi	813·82	T (43·71) TK(43.71)	159·45	8.09	22·26	..	29
KR	Parvathipuram 12	..	Rice Ragi	..	..	6·47	..	0·41	..	30
					Uninhabited					31
					Uninhabited					32
KR	Parvathipuram 40	..	Rice Ragi	..	..	34·40	4·86	3·64	..	33
KR	Parvathipuram 25	..	Rice Ragi	..	..	13·76	..	2.83	..	34
KR	Parvathipuram 40	..	Rice Ragi	..	..	15·38	1·62	4·85	..	35
KR	Parvathipuram 35	..	Rice Ragi	..	..	37·64	8·09	8.90	..	36
KR	Parvathipuram 40	..	Rice Ragi	..	..	36·42	..	0·41	..	37
KR	Parvathipuram 38	..	Rice Ragi	..	..	12.95	..	2.83	..	38
KR	Parvathipuram 40	..	Rice Ragi	..	..	16·59	..	2.83	..	39
					Uninhabited					40
KR	Parvathipuram 46	..	Ragi	..	..	17·80	..	2·43	..	41
PR	Parvathipuram 17	..	Rice Ragi	..	T (104.41) TK(104.41)	13·35	121.41	55·44	..	42
PR	Parvathipuram 15	..	Rice Ragi	..	T (14.16) TK(14·16)	30·76	101·17	17.81	..	43

Location Code No.	Name of village	Total area of the village (in hectares)	Total number of households and population		Amenities available (if not available within the village, the distance in broad ranges viz.,-5 Kms., 5-10 Kms. aud 10+Kms. of the nearest place where the facility available is given)					
			Households	Population	Educational	Medical	Drinking Water (Potable)	Post and Telegraph	Day or Days of the market, if any	Communications (Bus stop, Railway station, water way)
(1)	(2)	(3)	(4A)	(4B)	(5)	(6)	(7)	(8)	(9)	(10)
44	Komarada	496·95	693	3,356	P,M,H	10+	W,HP	PO	10+	BS
45	Seethamambapuram (near Komarada)	45·32	22	88	5-10	10+	W	5-10	10+	10+
46	Pedakherjala	353·69	90	351	P	10+	W,S	PO	10+	-5
47	Chinakherjala	178.47	99	376	P	10+	O,S	-5	10+	5-10
48	Vanakabadi (near-Sankesu	22·66	27	85	5-10	10+	W,R	5-10	10+	10+
49	Ladda	20·23	31	110	5-10	5-10	W,R	10+	10+	10+
50	Sarvapadu	233·91	84	370	P	10+	S	5-10	5-10	5-10
51	Banjukuppa	440·70	59	265	P	5-10	W	5-10	5-10	5-10
52	Regulapadu	134·76	26	102	-5	10+	W,S	5-10	10+	5-10
53	Seethamambapuram (near Gumada)	123·43	134	651	P	10+	W	-5	-5	BS
54	Gumada	254·95	229	963	P	5-10	W,R	PO	Sunday	RS
55	Kotipam	505·86	248	1,053	P,M,H	10+	W,R	PO	-5	BS
56	Chinapanukuvalasa	155·40	*Uninhabited*							
57	Kambavalasa	171·18	419	1,817	P	10+	W	5-10	5-10	5-10
58	Kandivalasa	84·98	94	397	P	10+	W	PO	5-10	5-10
59	Kummarigunta	212·46	140	559	P	10+	W	-5	5-10	5-10
60	Gangareguvalasa	236·34	302	1,427	P	D	W	PO	5-10	BS
61	Sominaiduvalasa	209·63	126	598	P,M	5-10	HP	-5	-5	BS
62	Pallikota	441·92	319	1,510	P	10+	W,R	PO	5-10	5-10

DIRECTORY

and Land use PARVATHIPURAM TALUK

Approach to village	Nearest town and distance (in Kms.)	Power supply	Staple food	Land use, (i.e., area under different types of land use in hectares rounded up to 2 decimal places)					Remarks including any place of religious, historical or archaeological interest	Location Code No.
				Forest	Irrigated by source	Unirrigated	Culturable waste	Area not available for cultivation		
(11)	(12)	(13)	(14)	(15)	(16)	(17)	(18)	(19)	(20)	(1)
PR	Parvathipuram 14	ED	Rice Ragi	161·87	T (148.92) TK(148.92)	60·70	4.45	30·76	..	44
KR	Parvathipuram 14	..	Rice Ragi	..	T (12·95) O (12·95)	23·06	..	9·31	..	45
KR	Parvathipuram 15	..	Rice Ragi	..	T (118·98) TK(62·73) O (56·25)	171·18	..	62·32	..	46
KR	Parvathipuram 12	..	Rice Ragi	..	T (62·32) O(62·32)	80·94	20·23	8·09	T1	47
KR	Parvathipuram 20	..	Rice Ragi	..	..	19.83	..	0·40	..	48
KR	Parvathipuram 20	..	Rice Ragi	..	..	16·19	..	4·04	..	49
KR	Parvathipuram 20	..	Rice Ragi	..	T (65·96) TK(65·96)	49·37	28.73	48·97	T1	50
KR	Parvathipuram 8	..	Rice Ragi	..	T (21·85) TK(21·85)	161·87	80·94	57·06	..	51
KR	Parvathipuram 15	..	Rice Ragi	..	T (42·90) TK(42·90)	60·30	..	31.56	..	52
PR	Parvathipuram 13	..	Rice Ragi	..	T (25.50) TK(25·50)	79·32	0·40	18.21	..	53
PR	Parvathipuram 8	ED	Rice Ragi	..	T (35·21) TK(35·21)	141·23	..	78·51	..	54
PR	Parvathipuram 10	ED	Rice Ragi	..	T (142·45) TK(142·45)	213·67	10·12	16·59	..	55
					Uninhabited					56
KR	Parvathipuram 10	..	Rice Ragi	..	..	152·57	16·19	1·21	..	57
KR	Parvathipuram 10	..	Rice Ragi	..	T (31·16) TK(31·16)	43·30	..	10.52	..	58
KR	Parvathipuram 10	..	Rice Ragi	..	T (44·51) TK(41.68) O (2·83)	143·26	..	24.28	..	59
PR	Parvathipuram 10	ED	Rice Ragi	..	T (35·61) TK(35·61)	161.87	16·19	0·81	M2	60
PR	Parvathipuram 8	ED	Rice Ragi	..	T (57.46) TK(57·46)	121·41	..	30·76	..	61
KR	Parvathipuram 13	..	Rice Ragi	..	T (52.61) TK(52·61)	303·51	4·85	42·09	..	62

VILLAGE

VIZIANAGARAM DISTRICT

Amenities

Location Code No.	Name of village	Total area of the village (in hectares)	Total number of households and population		Amenities available (if not available within the village, the distance in broad ranges viz.,-5 Kms., 5-10 Kms. aud 10+Kms. of the nearest place where the facility available is given)					
			Households	Population	Educational	Medical	Drinking Water (Potable)	Post and Telegraph	Day or Days of the market, if any	Communications (Bus stop, Railway station, water way)
(1)	(2)	(3)	(4A)	(4B)	(5)	(6)	(7)	(8)	(9)	(10)
63	Sivarampuram (near-Kotipam)	85·79			*Uninhabited*					
64	Bitrapadu	169·16	164	713	P	10+	R	-5	5-10	-5
65	Bhalabhadra	263.45	80	400	P	10+	S	-5	-5	-5
66	Subhadrammavalasa (near Kannapudoravalasa)	101·58	53	254	P	10+	W	5-10	5-10	5-10
67	Jogirajupeta	106·43	41	176	P	10+	W	-5	10+	10+
68	Kannapudoravalasa	117·36	361	1,665	P	10+	W	PO	10+	10+
69	Talladumma	305·13	138	608	P	10+	W	-5	10+	10+
70	Chandrasekharaja-Puram	124·24	66	292	P	10+	W	5-10	10+	10+
71	Lovagangarajapuram	171·18	39	178	P	D	W	5-10	10+	10+
72	Balleru	47·75	44	176	-5	-5	W	5-10	10+	10+
73	Kidigesu	82·15	62	273	-5	-5	-5	5-10	10+	10+
74	Chilakam (Konda)	90·24	118	492	P	5-10	5-10	5-10	10+	10+
75	Dakshini	43·71	51	216	P	-5	-5	-5	10+	10+
76	Kutampandrasingi	5·67	22	78	5-10	10+	O	10+	10+	10+
77	Tamarakandijammu	80·13	98	379	5-10	5-10	O	PO	5-10	5-10
78	Gorli	157·42	99	377	5-10	5-10	5-10	5-10	5-10	5-10
79	Pedadodija	44·92	60	258	5-10	5-10	O	5-10	5-10	5-10
80	Chinadodija	12·95	56	248	5-10	5-10	O	5-10	5-10	5-10
81	Kondanidugallu	NA	28	119	-5	-5	W	-5	-5	-5
82	Maruvada	451·22	178	969	P	PHS	O	PO	Wednesday	BS
83	Ravada	135·57	91	389	P	-5	W	-5	-5	-5
84	Tumbali	827·18	395	1,801	P	-5	W	PO	-5	-5

DIRECTORY

and Land use PARVATHIPURAM TALUK

Approach to village	Nearest town and distance (in Kms.)	Power supply	Staple food	Land use, (i.e., area under different types of land use in hectares rounded up to 2 decimal places) Forest	Irrigated by source	Unirrigated	Culturable waste	Area not available for cultivation	Remarks including any place of religious, historical or archaeological interest	Location Code No.
(11)	(12)	(13)	(14)	(15)	(16)	(17)	(18)	(19)	(20)	(1)
					Uninhabited					63
KR	Parvathipuram 24	ED	Rice Ragi	..	..	87.82	..	80·94	..	64
KR	Parvathipuram 20	..	Rice Ragi	..	T (122·62) TK (122·62)	123·83	..	16·19	..	65
KR	Parvathipuram 16	..	Rice	..	T (20·24) TK (20·24)	53·01	15·38	12·95	..	66
PR	Parvathipuram 15	..	Rice Ragi	..	T (35·61) TK (35·61)	40·47	6·07	24.28	..	67
KR	Parvathipuram 20	ED	Rice	..	T (40·47) TK (40·47)	50.18	11·33	14·97	..	68
KR	Parvathipuram 21	ED	Rice	..	T (173·27) TK (173·27)	80·94	4·05	40·47	..	69
KR	Parvathipuram 23	..	Rice	..	T (91·86) TK (91·86)	..	2·43	29.54	..	70
KR	Parvathipuram 30	..	Rice Ragi	..	T (36.83) TK (36·83)	..	40·47	81·34	..	71
KR	Parvathipuram 46	..	Rice Cholam	..	..	30·35	9.31	8·09	..	72
KR	Parvathipuram 38	..	Rice Cholam	..	..	43·71	18·21	20.23	..	73
KR	Parvathipuram 35	..	Rice Cholam	..	..	53·82	..	36·42	..	74
KR	Parvathipuram 40	..	Rice Cholam	..	..	32·38	5·67	5·66	..	75
KR	Parvathipuram 40	..	Rice	..	..	4·05	..	1·62	..	76
KR	Parvathipuram 35	..	Rice	..	T (11·33) TK (11·33)	40·47	..	28·33	..	77
KR	Parvathipuram 37	..	Rice Ragi	..	..	80·94	63·13	9·31	..	78
KR	Parvathipuram 40	..	Rice	..	T (30·35) TK (30·35)	14·16	..	0·41	..	79
KR	Parvathipuram 35	..	Rice	..	T (11.33) TK (11.33)	0·81	..	0·81	..	80
KR	Parvathipuram 27	..	Rice Ragi	..		*Particulars not available*				81
PR	Parvathipuram 24	ED	Cholam	..	..	64·75	1·21	384·45	..	82
KR	Parvathipuram 17	..	Rice	..	T (47·75) TK (47·75)	40·07	..	47·75	..	83
KR	Parvathipuram 16	..	Rice	..	T (447·99) TK (447·99)	182·51	155·40	41·28	..	84

VILLAGE

VIZIANAGARAM DISTRICT

Amenities

Location Code No.	Name of village	Total area of the village (in hectares)	Total number of households and population		Amenities available (if not available within the village, the distance in broad ranges viz.,-5 Kms., 5-10 Kms. and 10+Kms. of the nearest place where the facility available is given)					
			Households	Population	Educational	Medical	Drinking Water (Potable)	Post and Telegraph	Day or Days of the market, if any	Communications (Bus stop, Railway station, water way)
(1)	(2)	(3)	(4A)	(4B)	(5)	(6)	(7)	(8)	(9)	(10)
85	Alluvadamaksha (near Merangi)	331·84	274	1,148	P	5-10	W	-5	5-10	5-10
86	Chinamerangi	425·32	864	3,966	P(2)M,H	PHC,D	W	PO	5-10	BS
87	Gangammavalasa	15·78			*Uninhabited*					
88	Pedamerangi	358·96	477	2,200	P	-5	W	PO	10+	BS
89	Haripuram	120·60	42	214	P	5-10	W	-5	10+	5-10
90	Gavarampeta	196·68	238	1,106	P	5-10	W	PO	10+	BS
91	Akkanadoravalasa	13·35	59	246	-5	5-10	W	-5	10+	BS
92	Basangi	280·45	186	915	P	5-10	W	-5	10+	-5
93	Nimmalapadu	131·93	67	292	P	5-10	R	-5	10+	-5
94	Duggi	295·02	128	593	P	5-10	R	PO	10+	-5
95	Gunanapuram	443·13	290	1,448	P	5-10	R	-5	5-10	-5
96	Artham	611·88	139	603	P	5-10	W	5-10	5-10	5-10
97	Ankullavalasa	59·08	13	65	-5	10+	W	5-10	10+	BS
98	Sundarapuram	33·59	11	46	-5	10+	W	5-10	10+	BS
99	Pedanissankapuram	14·97			*Uninhabited*					
100	Dangabhadra	370·29	29	144	P	-5	W	-5	-5	-5
101	Somalingapuram	28·33			*Uninhabited*					
102	Konavalasa	130·71	50	213	P	10+	W	5-10	10+	5-10
103	Nandapuram	103·19	30	123	-5	-5	R,W	-5	-5	-5
104	Pedamariki	524·07	164	737	P	5-10	W,R	PO	5-10	5-10

DIRECTORY

and Land use PARVATHIPURAM TALUK

Approach to village	Nearest town and distance (in Kms.)	Power supply	Staple food	Land use, (i.e., area under different types of land use in hectares rounded up to 2 decimal places)					Remarks including any place of religious, historical or archaeological interest	Location Code No.
				Forest	Irrigated by source	Unirrigated	Culturable waste	Area not available for cultivation		
(11)	(12)	(13)	(14)	(15)	(16)	(17)	(18)	(19)	(20)	(1)
KR	Parvathipuram 20	ED	Rice Ragi	..	..	128·28	1·62	201.94	..	85
PR	Parvathipuram 16	ED	Rice Ragi	..	T (302·30) R (302·30)	37·64	..	84·58	..	86
					Uninhabited					87
PR	Parvathipuram 18	ED	Rice	..	T (242·81) TK(242·81)	95·10	10.53	10·52	..	88
KR	Parvathipuram 16	ED	Rice	..	T (49·78) TK(49·78)	44·92	..	25·90	..	89
PR	Parvathipuram 16	ED	Rice	..	T (174·83) TK(174·83)	5·26	..	16·59	..	90
PR	Parvathipuram 16	ED	Rice	..	T (12·95) O (12·95)	..	..	0·40	..	91
KR	Parvathipuram 15	ED	Rice	..	T (156·61) TK(156·61)	46·95	40·47	36·42	..	92
KR	Parvathipuram 10	...	Rice Ragi	..	..	49·37	27·52	52·61	..	93
KR	Parvathipuram 10	..	Rice Ragi	..	T (56·66) TK(56·66)	234·72	..	3·64	..	94
KR	Parvathipuram 8	ED, EAG	Rice	..	T (36·02) TK(36·02)	303·51	95·10	8·09	..	95
PR	Parvathipuram 6	ED	Rice Ragi	..	T (154·18) TK(154·18)	190·20	*56·66*	*206·79*	*M1:T1*	*96*
PR	Parvathipuram 10	..	Rice Ragi	..	T (12·95) TK(12·95)	14·16	4·86	27·11	..	97
PR	Parvathipuram 10	..	Rice Ragi	..	T (12·14) O (12.14)	..	..	21·45	..	98
					Uninhabited					*99*
KR	Parvathipuram 3	..	Rice	93·08	T (48.97) TK(48·97)	..	..	187·77	..	100
					Uninhabited					101
KR	Parvathipuram 10	..	Rice Ragi	..	T (63.13) TK(63·13)	54·23	..	13·35	..	102
KR	Parvathipuram 4	..	Rice	..	T (12·14) TK 12·14)	11·74	6·47	72·84	..	103
KR	Parvathipuram 6	..	Rice	..	T (84·98) TK(84.98)	127·48	136·38	171·18	..	104

VILLAGE

VIZIANAGARAM DISTRICT

Amenities

Location Code No.	Name of village	Total area of the village (in hectares)	Total number of households and population		Amenities available (if not available within the village, the distance in broad ranges viz.,-5 Kms., 5-10 Kms. and 10+Kms. of the nearest place where the facility available is given)					
			Households	Population	Educational	Medical	Drniknig Water (Potable)	Post and Telegraph	Day or Days of the market, if any	Communications (Bus stop, Rail-way station, water way)
(1)	(2)	(3)	(4A)	(4B)	(5)	(6)	(7)	(8)	(9)	(10)
105	Chandalangi	215·70	57	265	P	5-10	W,R, TK	-5	5-10	5-10
106	Ravikona-battivalasa	152·57	52	238	P	5-10	W	5-10	5-10	5-10
107	Gangamambapuram	200·72	12	41	5-10	5-10	W	-5	5-10	5-10
108	Adduruvalasa	871·69	31	131	P	5-10	W	5-10	5-10	5-10
109	Venkatanissanka-puram	88·72				*Uninhabited*				
110	Sri Rangarajapuram @ Chinamariki	203·15	152	642	P	5-10	W	5-10	5-10	5-10
111	Krishnapalle	222·17	316	1,504	P(2)	-5	W,HP	PO	-5	BS
112	Jagannadhapuram	205·58			*Urban Area*	*(included in Parvathipuram Town)*				
113	Radhampeta	175·68	17	74	-5	-5	W	-5	-5	-5
114	Sivini	188·99	275	1,283	P	-5	W	PO	-5	BS
115	Dhanunjayapuram	93·08	43	194	-5	-5	W	-5	-5	-5
116	Vikrampuram	359·36	517	2,272	P(2)	O(2)	W,TK, HP	PO Phone	-5	BS
117	Parasurampuram	387·69	267	1,295	P	O(2)	W,TK, HP	-5	-5	5-10
118	Markondaputti	898·80	478	2,338	P,M	10+	W,HP, R	PO	10+	-5
119	Naviri	200·72	167	792	P	10+	W	-5	10+	5-10
120	Sivaramarajapuram (near Chintalabalagam)	15·38				*Uninhabited*				
121	Gijaba	317·27	324	1,546	P	10+	W	PO	10+	5-10
122	Singanapuram	108·46	136	728	P	10+	W	5-10	10+	5-10
123	Chintalabalagam	307·16	105	576	P	10+	W	5-10	10+	5-10

DIRECTORY

and Land use

PARVATHIPURAM TALUK

Approach to village	Nearest town and distance (in Kms.)	Power supply	Staple food	Land use, (i.e., area under different types of land use in hectares rounded up to 2 decimal places)					Remarks including any place of religious, historical or archaeological interest	Location Code No.
				Forest	Irrigated by source	Unirrigated	Culturable waste	Area not available for cultivation		
(11)	(12)	(13)	(14)	(15)	(16)	(17)	(18)	(19)	(20)	(1)
KR	Parvathipuram	7	..	Rice	..	..	18·62	12·54	184·54	..	105
PR	Parvathipuram	7	..	Rice	..	T (33·59) TK(33·59)	107·65	8·09	2·83	..	106
KR	Parvathipuram	6	..	Rice	..	T (15·78) TK(15·78)	91·46	33·99	59·49	..	107
KR	Parvathipuram	7	..	Rice	..	T (27·11) TK(27·11)	4·85	2·83	68·39	..	108
					Uninhabited						109
KR	Parvathipuram	5	..	Rice	..	T (92·27) TK(92·27)	83.37	5·26	21·04	..	110
PR	Parvathipuram	2	ED	Rice	..	T (108·45) TK(108·45)	43·71	4·05	65·96	..	111
					Urban Area (included in Parvathipuram Town)						112
KR	Parvathipuram	1	..	Rice	22·66	T (35·61) TK(35·61)	55·44	54·63	6·47	..	113
PR	Parvathipuram	3	ED	Rice	26·30	T (63·94) TK(63·94)	70·41	0·81	26·71	..	114
KR	Parvathipuram	2	..	Rice	..	T (43·71) TK(43·71)	23·47	12·14	13·76	..	115
PR	Parvathipuram	4	ED	Rice	69·61	T (183·32) TK(183·32)	55·44	..	50·99	..	116
KR	Parvathipuram	8	ED	Rice	..	T (169·97) TK(169·97)	159·45	..	58·27	M1	117
KR	Parvathipuram	10	ED	Rice	..	T (229·46) TK(229·46)	247·26	187·37	197·49	..	118
KR	Parvathipuram	14	ED	Rice Ragi	..	T (42·09) TK(42·09)	121·41	..	36·42	N2	119
					Uninhabited						120
KR	Parvathipuram	12	ED	Rice	..	T (48·16) TK(48·16)	206·79	4·45	57·87	N1	121
KR	Parvathipuram	13	ED	Rice	..	T (50·59) TK(50·59)	21.04	12·55	24·28	..	122
KR	Parvathipuram	15	ED	Rice	..	T (122·22) TK(122·22)	116·55	22·66	45·73	..	123

VILLAGE

VIZIANAGARAM DISTRICT

Amenities

Location Code No.	Name of village	Total area of the village (in hectares)	Total number of households and population		Amenities available (if not available within the village, the distance in broad ranges viz.,-5 Kms., 5-10 Kms. and 10+Kms. of the nearest place where the facility available is given)					
			Households	Population	Educational	Medical	Drinking Water (Potable)	Post and Telegraph	Day or Days of the market, if any	Communications (Bus stop, Railway station, water way)
(1)	(2)	(3)	(4A)	(4B)	(5)	(6)	(7)	(8)	(9)	(10)
124	Tummalavalasa	142·04	98	462	P	10+	W	-5	10+	10+
125	Surapudoravalasa	44·11	3	13	-5	10+	-5	-5	10+	10+
126	Rajayyapeta	72·84	41	214	P	10+	W	-5	10+	10+
127	Lakshmipuram (near Parajapadu)	176.85	122	558	P	10+	W	-5	10+	10+
128	Parajapadu	498·17	288	1,299	P	10+	W	PO	10+	10+
129	Pippalabhadra	290·56	222	1,051	P	10+	TK	PO	10+	10+
130	Bommika Jagannadhapuram	233·50	202	893	P	10+	TK	PO	10+	10+
131	Joguladamma	160·66	158	707	P	10+	W	-5	10+	10+
132	Sikhabadi	166·33	290	1,513	P	10+	W	PO	10+	10+
133	Alamanda	1,224·17	147	632	P	10+	TK	-5	10+	10+
134	Bommika	197·89	160	758	P	10+	W	-5	10+	10+
135	Jiyyammavalasa	708·60	801	3,752	P,M,H	O	TK,W	PO	10+	10+
136	Arnada	844·58	230	937	-5	-5	W	-5	10+	10+
137	Dangabhadra (near Arnada)	337·10	194	887	-5	-5	TK,S	-5	5-10	10+
138	Gadisingupuram	469·43	180	781	P	5-10	S,W	5-10	10+	10+
139	Chinabuddid	103·19	161	715	-5	5-10	W,S	-5	10+	10+
140	Ankavaram	263·85	157	720	P	5-10	W	PO	10+	10+
141	Geddatiruvada	524·47	249	1,193	P	5-10	TK	-5	10+	10+
142	Kundaratiruvada	292·99	242	1,129	P	5-10	TK,W	-5	10+	10+

DIRECTORY

and Land use PARVATHIPURAM TALUK

Approach to village	Nearest town and distance (in Kms.)	Power supply	Staple food	Land use, (i.e., area under different types of land use in hectares rounded up to 2 decimal places)					Remarks including any place of religious, historical or archaeological interest	Location Code No.
				Forest	Irrigated by source	Unirrigated	Culturable waste	Area not available for cultivation		
(11)	(12)	(13)	(14)	(15)	(16)	(17)	(18)	(19)	(20)	(1)
KR	Parvathipuram 18	ED	Rice	..	T (68·39) TK(68·39)	5·26	14·16	54·23	..	124
KR	Parvathipuram 14	..	Rice	..	T (25·50) TK(25·50)	13·76	..	4·85	..	125
KR	Parvathipuram 14	..	Rice Ragi	..	T (42·09) TK(42·09)	20·23	..	10·52	..	126
KR	Parvathipuram 24	..	Rice	..	T(154·59) TK(154·59)	19·43	0·40	2·02	..	127
KR	Parvathipuram 16	..	Rice	..	T(236·34) TK(236.34)	182·51	18·21	60·70	..	128
KR	Parvathipuram 31	..	Rice	..	T (86.60) O (86·60)	139.62	32·37	31·97	NI	129
KR	Parvathipuram 30	..	Rice	..	T(124.64) TK(124.64)	104·00	..	4·45	..	130
PR	Parvathipuram 25	..	Rice	..	T (56.65) O(56·65)	80·94	..	23·07	..	131
KR	Parvathipuram 20	..	Rice Cholam	..	T (50.59) TK(50.59)	80·53	..	34·80	..	132
KR	Parvathipuram 20	..	Rice	..	T(129.50) TK(129.50)	300·27	..	794·40	..	133
KR	Parvathipuram 20	..	Rice	..	T (64.34) O (64·34)	89·84	..	43·71	..	134
KR	Parvathipuram 20	..	Rice	..	T(212.05) O(212.05)	283·28	43.30	169.97	..	135
KR	Parvathipuram 30	..	Rice	80·94	T(239.57) TK(239.57)	286·52	48·56	188·99	..	136
KR	Parvathipuram 30	..	Rice	..	T(99·96) TK(80·94) O (19·02)	182·51	5·26	49·37	NI	137
KR	Parvathipuram 25	..	Rice	..	T (98·34) O(98.34)	174·82	91·05	101·17	..	138
KR	Parvathipuram 20	..	Rice Ragi	..	..	101·17	..	2·02	..	139
KR	Parvathipuram 18	..	Rice	..	..	117·36	80·94	2.43	..	140
KR	Parvathipuram 20	..	Rice	..	T(217·32) O(114·93) TK(102·39)	179·68	20·23	91·46	NI	141
KR	Parvathipuram 25	..	Rice	..	T (78·10) TK(78·10)	164·71	5·67	44·11	..	142

Location Code No.	Name of village	Total area of the village (in hectares)	Total number of households and population		Amenities available (if not available within the village, the distance in broad ranges viz.,-5 Kms., 5-10 Kms. and 10+Kms. of the nearest place where the facility available is given)					
			Households	Population	Educational	Medical	Drinking Water (Potable)	Post and Telegraph	Day or Days of the market, if any	Communications (Bus stop, Railway station, water way)
(1)	(2)	(3)	(4A)	(4B)	(5)	(6)	(7)	(8)	(9)	(10)
143	Kudama	646.28	363	1,727	P	5-10	W	PO	5-10	5-10
144	Gangarajupuram	33·18	1	2	-5	5-10	W	-5	5-10	5-10
145	Thotapalle	460·53	298	1,546	P	5-10	W	PO	5-10	BS
146	Gowripuram	133·14	112	454	P	5-10	W	-5	5-10	-5
147	Gadabavalasa	61·92	101	500	-5	10+	W	-5	5-10	-5
148	Sunki	630.50	397	1,858	P	10+	W	PO	10+	BS
149	Gopalapuram	138·40	240	1,018	P	-5	W	-5	-5	-5
150	Parvathipuram	406·71	*Urban Area (Parvathipuram Town)*							
151	Kottavalasa	550.05	*Urban Area (Included in Parvathipuram Town)*							
152	Lakshminarayanapuram	285·30	359	1,606	P	-5	T,W	-5	-5	-5
153	Nissankapuram	50·59	*Uninhabited*							
154	Chinabondapalle	543·90	444	2,232	P	-5	W	-5	-5	-5
155	Sangamvalasa	1,176.01	697	3,110	P(2)	-5	TK,W	PO	-5	BS
156	Appannadoravalasa	458·91	225	1,056	P	-5	HP	PO	-5	BS , RS
157	Kore	448·39	88	410	P	10+	W	-5	10+	-5
158	Gangapuram	214·08	109	505	P	10+	W	-5	10+	10+
159	Kavitibhadra	240·79	89	424	P	10+	W	PO	10+	10+
160	Mulaga	1,890·69	336	1,613	P(4)	10+	W	PO	10+	5-10
161	Dokiseela	1,414·37	160	734	P(2)	10+	W,R	PO	10+	5-10

DIRECTORY

and Land use PARVATHIPURAM TALUK

Approach to village	Nearest town and distance (in Kms.)	Power supply	Staple food	Land use, (i.e., area under different types of land use in hectares rounded up to 2 decimal places)					Remarks including any place of religious, historical or archaeological interest	Location Code No.
				Forest	Irrigated by source	Unirrigated	Culturable waste	Area not available for cultivation		
(11)	(12)	(13)	(14)	(15)	(16)	(17)	(18)	(19)	(20)	(1)
KR	Parvathipuram 8	..	Rice	..	T (157·02) GC (157·02)	169·16	94·70	97·93	..	143
KR	Parvathipuram 8	..	Rice	..	T (7·69) TK (7.69)	11·33	..	13·76	..	144
PR	Parvathipuram 8	ED	Rice	..	T (151·35) GC (151·35)	157·83	4·45	146·90	N1:M1	145
KR	Parvathipuram 8	ED	Rice	..	T (69·61) GC (69·61)	36·02	1·21	26·30	..	146
KR	Parvathipuram 10	..	Rice	..	T (35·21) TK (35·21)	20·23	1·62	4·86	..	147
PR	Parvathipuram 10	ED	Rice Ragi	..	T (9.71) TK (9·71)	121·41	202·34	286·52	N1	148
KR	Parvathipuram 4	ED	Rice	..	T (88·22) TK (88·22)	24·28	..	24·69	..	149
			Urban Area (Parvathipuram Town)							150
			Urban Area (Included in Parvathipuram Town)							151
KR	Parvathipuram 3	ED	Rice	..	T (188·18) TK (188·18)	91·05	..	4·05	..	152
			Uninhabited							153
KR	Parvathipuram 4	ED, EO	Rice	..	T (223·39) TK (223·39)	140·43	80·94	4·45	M1	154
PR	Parvathipuram 3	ED	Rice Ragi	263·04 ..	T (333·86) TK (333.86)	534·59	..	42·90	..	155
PR	Parvathipuram 3	..	Rice Ragi	..	T (352·08) TK (352·08)	36·42	40·47	17·00	..	156
KR	Parvathipuram 10	..	Rice Cholam	..	T (70.01) TK (70·01)	80·94	116·14	152·57	..	157
KR	Parvathipuram 10	..	Rice Ragi	..	T (115·74) TK (115·74)	32·37	15·78	36·02	..	158
KR	Parvathipuram 10	..	Rice Cholam	..	T (99·15) TK (99·15)	51.80	18.21	36·83	..	159
KR	Parvathipuram 12	..	Rice Ragi	646·69	T (136·78) TK (136·78)	348·84	87·01	127·88	..	160
KR	Parvathipuram 14	..	Rice Ragi	461·34	T (134·36) TK (134·36)	..	..	777·80	N1	161

VILLAGE

VIZIANAGARAM DISTRICT

Amenities

Location Code No.	Name of village	Total area of the village (in hectares)	Total number of households and population		Amenities available (if not available within the village, the distance in broad ranges viz.,-5 Kms., 5-10 Kms. and 10+Kms. of the nearest place where the facility available is given)					
			Households	Population	Educational	Medical	Drinking Water (Potable)	Post and Telegraph	Day or days of the market, if any	Communications (Bus stop, Railway station, water way)
(1)	(2)	(3)	(4A)	(4B)	(5)	(6)	(7)	(8)	(9)	(10)
162	Gotchekka	447·99	156	648	P(2)	10+	W	PO	10+	10+
163	Baduruvada	428·16	98	408	P	5-10	W	5-10	5-10	5-10
164	Adaru	781·04	51	227	P	10+	O	-5	10+	10+
165	Tonki	201·13	49	178	P	10+	W	-5	10+	10+
166	Bonkalakothapatnam	791.16	113	469	P	10+	W	PO	10+	5-10
167	Tadangivalasa	288·14	14	65	-5	10+	W	-5	10+	10+
168	Lakshmipuram	129·90	5	25	-5	10+	W	-5	10+	10+
169	Jamadala	582·75	337	1,623	P	10+	W	PO	10+	10+
170	Jammadivalasa	124·24	116	560	P	10+	W	-5	10+	10+
171	Antivalasa	263.45	170	813	P(2)	10+	W	PO	10+	5-10
172	Puligummi (near Antivalasa)	217·72	157	689	P	10+	W	PO	10+	-5
173	Bandaluppi	578·70	534	2,598	P,M,H	10+	W	PO	10+	5-10
174	Latchirajupeta	127·07	72	323	P	10+	W	-5	10+	-5
175	Tallaburidi	461·75	651	3,099	P(2),M,H	D	W	PO	10+	BS
176	Challamavalasa	187·77	100	454	P	-5	W	-5	10+	5-10
177	Daggavanimulaga	91·86	111	495	P	-5	TK	-5	10+	10+
178	Sudigâm	474·70	337	1,516	P	-5	W	PO	10+	BS
179	Putturu	339·94	294	1,379	P	-5	TW,TK	PO	10+	-5
180	Pedabondapalle	935.63	750	3,663	P(3), M.H,O	5-10	W,TK	PO	10+	BS
181	Venkampeta	293·16	258	1,196	P	-5	W,TW	PO	-5	BS

DIRECTORY

and Land use PARVATHIPURAM TALUK

Approach to village	Nearest town and distance (in Kms.)	Power supply	Staple food	Land use, (i.e., area under different types of land use in hectares rounded up to 2 decimal places)					Remarks including any place of religious, historical or archaeological interest	Location Code No.
				Forest	Irrigated by source	Unirrigated	Culturable waste	Area not available for cultivation		
(11)	(12)	(13)	(14)	(15)	(16)	(17)	(18)	(19)	(20)	(1)
KR	Parvathipuram 12	..	Rice Ragi	..	T (145·28) TK (145·28)	242·00	..	58·27	..	162
KR	Parvathipuram 8	..	Rice Ragi	80·94	..	168·35	97·12	80.94	..	163
KR	Parvathipuram 18	..	Rice Ragi	543.09	T (2·02) TK (2·02)	107·24	31·97	96·72	..	164
KR	Parvathipuram 25	..	Rice Ragi	..	T (45·32) TK (45·32)	82·15	26·31	47.35	..	165
KR	Parvathipuram 18	..	Rice Ragi	121·41	T (45·73) TK (45·73)	274·38	106·43	48·16	..	166
KR	Parvathipuram 18	..	Rice	40·47	T (32·78) TK (32.78)	120·60	44·52	48·56	..	167
KR	Parvathipuram 20	..	Rice Ragi	..	T (42·09) TK (42·09)	72·84	2·43	12·54	..	168
KR	Parvathipuram 18	..	Rice Ragi	..	T (225.00) TK (225.00)	259·00	..	93·08	..	169
KR	Parvathipuram 25	..	Rice Ragi	..	T (42.09) TK (42.09)	62·72	2.43	17·00	..	170
KR	Parvathipuram 13	..	Rice Ragi	..	T (72·03) TK (72·03)	146·90	2.83	12·55	..	171
KR	Parvathipuram 16	..	Rice Ragi	..	T (90·24) TK (90.24)	61·11	1·21	44·11	N1	172
KR	Parvathipuram 12	..	Rice Ragi	..	T (216.10) TK (216.10)	250·10	38·85	73.65	N6	173
KR	Parvathipuram 16	..	Rice Ragi	..	T (68·80) TK (68·80)	27·92	0·41	21.85	..	174
PR	Parvathipuram 1	..	Rice Ragi	..	T (139.21) TK (139.21)	232·29	0·41	89.84	N4	175
KR	Parvathipuram 11	..	Rice Ragi	..	T (60·30) TK (60·30)	76·08	8·50	42·89	..	176
KR	Parvathipuram 25	..	Rice Ragi	..	T (22.66) TK (22·66)	52·61	..	16·59	..	177
PR	Parvathipuram 10	ED	Rice Ragi	..	T (225.81) TK (225·81)	168·75	3·23	74·87	..	178
KR	Parvathipuram 8	EA	Rice Ragi	..	T (135.16) TK (135·16)	141·64	0.41	62·32	N1	179
PR	Parvathipuram 8	EA	Rice Ragi	..	T (333·06) TK (333·06)	445·15	..	157·02	N2	180
PR	Parvathipuram 1	ED	Rice	..	T (121·81) TK (121·81)	104.41	0·41	42·49	N1:M10	181

VILLAGE

VIZIANAGARAM DISTRICT

Amenities

Location Code No.	Name of village	Total area of the village (in hectares)	Total number of households and population		Amenities available (if not available within the village, the distance in broad ranges viz.,-5 Kms., 5-10 Kms. and 10+Kms. of the nearest place where the facility available is given)					
			Households	Population	Educational	Medical	Drinking Water (Potable)	Post and Telegraph	Day or days of the market, if any	Communications (Bus stop, Railway station, water way)
(1)	(2)	(3)	(4A)	(4B)	(5)	(6)	(7)	(8)	(9)	(10)
182	Sundaranarayanapuram	154·59			*Urban Area (Included in Parvathipuram Town)*					
183	Belagam	184·13			*Urban Area (Included in Parvathipuram Town)*					
184	Addapuseela	715·08	431	1,727	P	-5	W,TK	PO	-5	BS
185	Sitarampuram	68·80	75	385	P	-5	W	PO	5-10	-5
186	Ullibhadra	443·94	407	1,819	P,M	PHS	TK	PO	5-10	BS
187	Marupenta	477·53	173	866	P	5-10	TK	PO	-5	BS
188	Santhoshapuram	501.81	264	1,371	P	5-10	W	PO	5-10	BS
189	Naguru	567.37	226	1,030	P,M	10+	W,R	PO	10+	BS
190	Jagannadharajapuram	101·17			*Uninhabited*					
191	Turakanaiduvalasa	592·86	278	1,365	P,M	10+	W	-5	10+	-5
192	Itika	506·67	264	1,134	5-10	10+	W,TK	-5	10+	5-10
193	Pedabuddidi	566·15	603	2,758	P	O	W,TK	PO	10+	10+
194	Lakhanapuram	841·34	1,273	6,081	P,M,H	D	W,TK	PO	-5	-5
195	Sambannavalasa	176·04	47	245	P	10+	TK	-5	10+	-5
196	Gottivalasa	495·74	169	867	P,M	10+	W,HP, TK	PO	10+	BS
197	Sivarampuram (near Dalaivalasa)	91·05			*Uninhabited*					
198	Konkadivaram	248·88	87	455	P	5-10	W	5-10	5-10	5-10
199	Gangarajapuram (near Balagudaba)	99·55	154	755	-5	-5	W	-5	-5	-5
200	Balagudava	125·45	472	2,057	P,M	-5	W,TK	PO	-5	BS

DIRECTORY

and Land use PARVATHIPURAM TALUK

Approach to village	Nearest town and distance (in Kms.)		Power supply	Staple food	Land use, (i.e., area under different types of land use in hectares rounded up to 2 decimal places) Forest	Irrigated by source	Unirrigated	Culturable waste	Area not available for cultivation	Remarks including any place of religious, historical or archaeological interest	Location Code No.
(11)	(12)		(13)	(14)	(15)	(16)	(17)	(18)	(19)	(20)	(1)
				Urban Area (Included in Parvathipuram Town)							182
				Urban Area (Included in Parvathipuram Town)							183
PR	Parvathipuram	3	ED	Rice Ragi	..	T(231·48) TK(231·48)	240·38	51·80	191·42	..	184
KR	Parvathipuram	5	..	Rice Ragi	..	T (30·35) TK(30·35)	28.33	..	8·50	N3	185
PR	Parvathipuram	8	ED	Rice Ragi	..	T(165.92) TK(165·92)	144·88	..	133·14	..	186
PR	Parvathipuram	5	..	Rice Ragi	..	T(134·76) TK(121·41) O(13.35)	..	58·68	122·62	..	187
PR	Parvathipuram	8	ED	Rice Ragi	..	T(133·14) TK(133·14)	185.75	84·58	85·79	N2	188
PR	Parvathipuram	3	ED	Rice Ragi	.. ..	T(192.63) TK(192.63)	193·84	41.68	137.59	N2	189
				Uninhabited							190
KR	Parvathipuram	14	..	Rice Ragi	..	T (91·86) TK(91·86)	192.23	169·56	114·93	..	191
KR	Parvathipuram	20	..	Rice Ragi	.. ..	T(146.50) TK(106·03) GC (40·47)	284·09	..	76.08	..	192
KR	Parvathipuram	20	ED	Rice Ragi	..	T(467.81) GC(467·81)	35·21	7·69	55·44	N2	193
KR	Parvathipuram	12	ED	Rice	14·57	T(554.82) GC(554.82)	166·33	12·95	92.67	N1	194
KR	Parvathipuram	11	..	Rice Ragi	..	T (42·90) TK(42·90)	52.61	..	78·51	..	195
PR	Parvathipuram	11	..	Rice Ragi	..	T(127·48) TK(127.48)	192.63	20.64	112·10	..	196
				Uninhabited							197
KR	Parvathipuram	6	..	Rice Ragi	..	T (99·96) TK(99·96)	90·24	..	52·61	..	198
KR	Parvathipuram	4	..	Rice Ragi	..	T (19·83) TK(19·83)	55·85	..	16·19	N3	199
PR	Parvathipuram	3	ED	Rice Ragi	..	T (10·93) TK(10·93)	..	5·26	105.22	..	200

Location Code No.	Name of village	Total area of the village (in hectares)	Total number of households and population		Amenities available (if not available within the village, the distance in broad ranges viz.,-5 Kms., 5-10 Kms. and 10+Kms. of the nearest place where the facility available is given)					
			Households	Population	Educational	Medical	Drniknig Water (Potable)	Post and Telegraph	Day or days of the market, if any	Communications (Bus stop, Railway station, water way)
(1)	(2)	(3)	(4A)	(4B)	(5)	(6)	(7)	(8)	(9)	(10)
201	Narasipuram	1,056·63	1,110	5,458	P(3),M	-5	W,HP	PO,Phone	-5	BS,RS
202	Haripuram Karadavalasa	170·37	110	521	P	5-10	W,HP	-5	5-10	-5
203	Viswambarapuram	141·64	62	290	P	5-10	W	5-10	5-10	5-10
204	Venkatarayudupeta	354·91	130	581	P	-5	W	-5	-5	-5
205	Pedagudaba	609·46	426	1,861	P	5-10	W	PO	5-10	5-10
206	Rayandoravalasa	125·45	111	545	P	5-10	W,TK	5-10	5-10	5-10
207	Vallarigudaba	466·60	269	1,302	P	5-10	W,TK	PO	5-10	5-10
208	Buradavenkatapuram	143·26	290	1,424	P	PHC	W,TK	PO	10+	10+
209	Pedduru	382.43	354	1,609	P,M	-5	W,TK	-5	10+	-5
210	Sivaramarajupuram (near Pedduru)	62·32			*Uninhabited*					
211	Garugubilli	504·64	336	1,560	P,M,H	PHC	W,TK	PO	5-10	BS
212	Hikimvalasa	157·02	120	556	P	-5	W	-5	5-10	-5
213	Chinagudaba	868.45	379	1,685	P	-5	W,TK	PO	5-10	-5
214	Lalaivalasa	252·52	244	1,144	P	-5	W	PO	5-10	-5
215	Uddavolu	596·10	282	1,313	P	-5	W	-5	10+	-5
216	Polinaiduvalasa	133·95	150	849	5-10	5-10	W,TK	5-10	5-10	5-10
217	Sivvam	534·59	280	1,294	P	10+	W,R	PO	10+	10+
218	Chilakam	629·28	405	1,935	P	10+	TK,W	PO	10+	10+
219	Seetharampuram-(near Sivvam)	302·70			*Uninhabited*					
220	Kotturu	440·70	243	1,124	P,M	10+	W	PO	10+	-5
221	Ravupalle	706·58	638	3,034	P,M	10+	W,TK	PO	10+	-5
222	Kottapalle	440·70	348	1,677	P	PHC	W,TK	PO	5-10	5-10

DIRECTORY

and Land use PARVATHIPURAM TALUK

Approach to village	Nearest town and distance (in Kms.)	Power supply	Staple food	Land use, (i.e., area under different types of land use in hectares rounded up to 2 decimal places)					Remarks including any place of religious, historical or archaeological interest	Location Code No.
				Forest	Irrigated by source	Unirrigated	Culturable waste	Area not available for cultivation		
(11)	(12)	(13)	(14)	(15)	(16)	(17)	(18)	(19)	(20)	(1)
PR	Parvathipuram 3	ED	Rice	..	T (401·04) TK (401·04)	269.12	121·14	242.81	N25	201
KR	Parvathipuram 5	ED	Rice Ragi	..	T (66·77) TK (66·77)	66·77	..	29·54	..	202
KR	Parvathipuram 5	..	Rice Ragi	..	T (76·08) TK (76·08)	32·37	..	32·37	..	203
KR	Parvathipuram 4	..	Rice Ragi	..	T (134·36) TK (134·36)	50·99	..	149·33	..	204
KR	Parvathipuram 8	..	Rice Ragi	..	T (300·68) TK (300·68)	115·34	..	193·44	..	205
KR	Parvathipuram 6	..	Rice Ragi	..	T (83·77) TK (83.77)	7·69	1·62	23·88	..	206
KR	Parvathipuram 8	ED	Rice Ragi	..	T (60·70) TK (60·70)	42·49	..	320·11	..	207
KR	Parvathipuram 10	..	Rice Ragi	..	T (67·58) TK (67·58)	31·16	13·35	27·11	..	208
KR	Parvathipuram 11	ED	Rice Ragi	..	T (152·57) TK (151·76) O (0·81)	138·40	12·14	79·32	..	209
					Uninhabited					210
PR	Parvathipuram 9	ED	Rice Ragi	..	T (210·84) TK (210·84)	169·16	0·81	123·02	..	211
KR	Parvathipuram 9	ED	Rice Ragi	..	T (42·09) TK (42.09)	80·13	..	34·40	..	212
KR	Parvathipuram 7	..	Rice Ragi	..	T (439·89) TK (439·89)	154.18	25·09	248·48	..	213
PR	Parvathipuram 8	ED	Rice Ragi	10·52	T (108·46) TK (108·46)	74·87	3·23	48·16	..	214
KR	Parvathipuram 12	ED	Rice Cholam	..	T (6·07) TK (6·07)	..	..	589·22	..	215
KR	Parvathipuram 8	..	Rice Ragi	..	T (39.66) TK (39·66)	8·09	42·49	6·88	..	216
KR	Parvathipuram 20	ED	Rice Ragi	..	T (188·18) TK (182.11) O (6·07)	190·20	18·62	137·19	..	217
PR	Parvathipuram 5	ED	Rice Ragi	..	T (313·23) GC (313·23)	208·01	..	40·47	..	218
					Uninhabited					219
PR	Parvathipuram 20	..	Rice Ragi	..	T (207·60) GC (207·60)	55·00	48·56	38·04	..	220
PR	Parvathipuram 18	ED	Rice Ragi	..	T (210·84) O (210·84)	40·06	453·25	2·43	..	221
KR	Parvathipuram 16	...	Rice Ragi	..	T (254·14) GC (179·28) TK (74·86)	80·94	80·94	8·90	..	222

SALUR TALUK

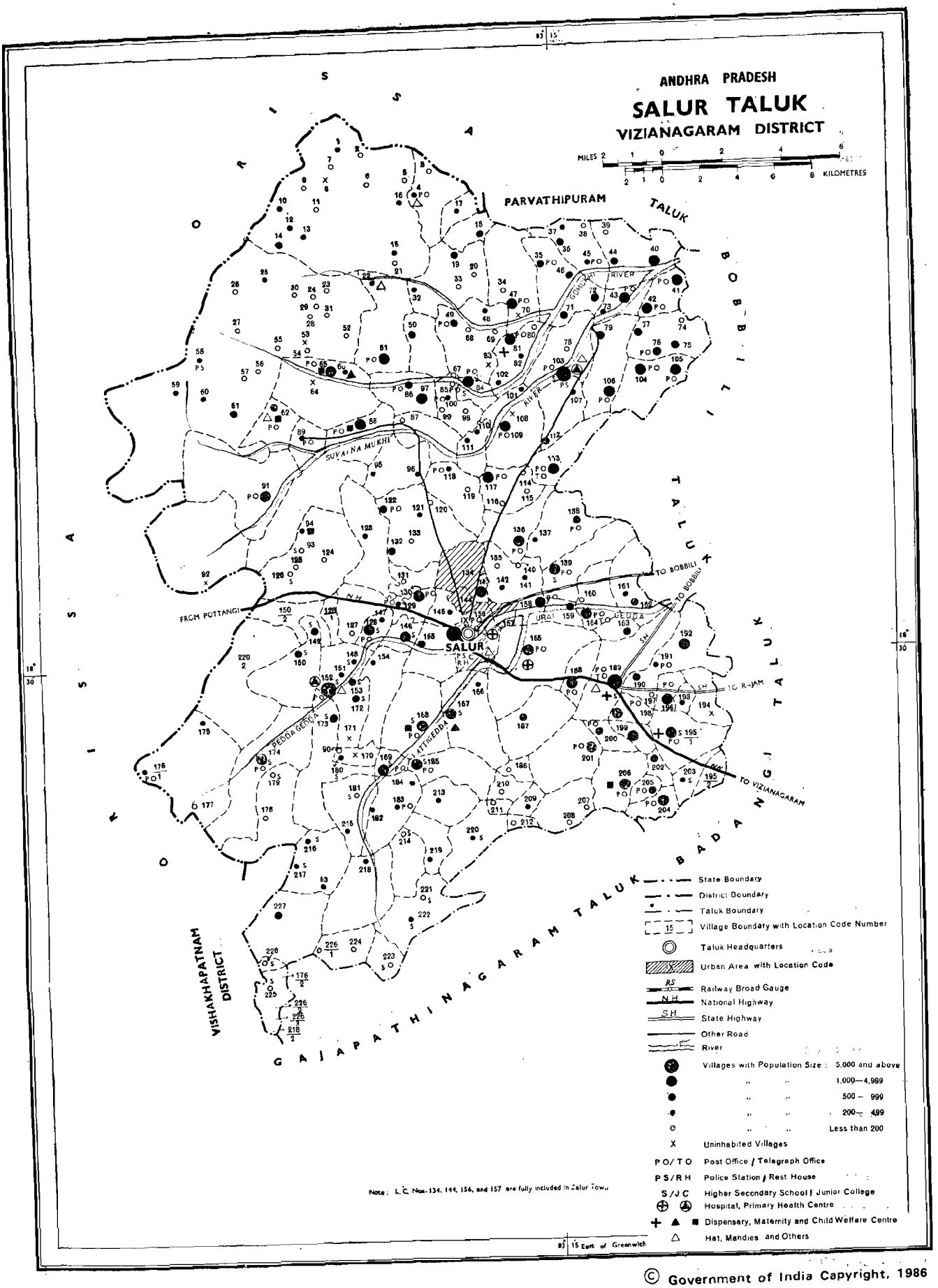

Note : L.C. Nos. 134, 144, 156, and 157 are fully included in Salur Town.

© Government of India Copyright, 1986

ALPHABETICAL LIST OF VILLAGES

SALUR TALUK

1981 Location Code No. (1)	Name of Village (2)
177	Adaripadu
126	Ajuru
5	Alagaruvu
179	Aluru
37	Anasabhadra
99	Annamrajuvalasa
118	Antivalasa
162	Appalarajupeta
195	Arikithota
113	Baguvalasa
11	Bandapai
144	Bangarammapeta
46	Bangaruvalasa
101	Bantumakkuva
69	Battivalasa
8	Belugonda
160	Bhavanipuram
87	Bhutalakarrivalasa
21	Biramasi
147	Bobbilivalasa
139	Borabanda
27	Bornaguda
217	Borramamidi
198	Busayavalasa
124	Chakirevuvalasa
207	Chandapuram
142	Chandrappavalasa
74	Chandrayyapeta
106	Chappabutchampeta
109	Chemudu
108	Chemudupatipalem
131	Cherukupalle
33	Chinnavootagedda
80	Chinnamrajuvalasa
208	Chintalavalasa
10	Chinthamala
227	Chittilliba
225	Chittipuram
13	Chora
45	Dabbagadda
123	Dagaravalasa
96	Dattivalasa
141	Devabutchammapeta
61	Dhulibhadra
66	Diguvamendangi
56	Diuvasembi
26	Doliyamba
31	Donkalavelagavalasa
166	Dugdasagaram
4	Duggeru
205	Duppalapudi
111	Eduladandigam
209	Enubaruvu
215	Etaganivalasa
116	Gadilavalasa
194	Gangannapolavalasa @ Tatavaripalavalasa
59	Ganjaibhadra
180	Garillavalasa
154	Garlavalasa
127	Gavirammapeta
161	Gollapeta
44	Gopalapuram
216	Gotturu
157	Gundam
9	Gunjari
3	Guntabhadra
95	Gurrapuvalasa
185	Guruvinaidupeta
133	Guruvinayuni Peddavalasa
192	Itlamamidipalle
19	Jaggudoravalasa
187	Jannivalasa
145	Jeegiram
60	Jilleduvalasa
125	Kanakanapalle
92	Kanapalabanda
224	Kandaluddandi
86	Kandulapadam
105	Kannampeta
94	Karadavalasa
128	Karrivalasa
76	Kasipatnam
220	Katarukota
53	Keerapadu
221	Kerangi

ALPHABETICAL LIST OF VILLAGES

SALUR TALUK *(Cont d.)*

1981 Location Code No. (1)	Name of Village (2)
174	Kesali
122	Kharasavalasa
81	Khaviripalle
68	Khavirivalasa
14	Kodama
120	Kodukarakavalasa
72	Kona
71	Kondabutchampeta
121	Kondakarakavalasa@ Janavarivalasa
201	Kondakenguva
214	Kondamosuru
193	Kondapalavalasa
67	Kondapallivalasa
75	Kondarajeru
182	Kondataduru
206	Kotasirlam
132	Kothavalasa
153	Kothavalasa
58	Kotia
173	Kotikipenta
165	Kottakki
51	Kottuparuvu
42	Koyyanapeta
64	Kudakaru
98	Kuddadivalasa
181	Kudumuru
93	Kumbhivalasa
151	Kunambandavalasa
175	Kuntambadevalasa
143	Kurmarajupeta
91	Kurukuti
110	Lakshmipuram
29	Lolingabhadra
212	Lollarapadu
39	Lovarkhandi
63	Madakaru
23	Maipalle
103	Makkuva
171	Mallapurajupeta
200	Mamidivalasa
88	Maripalle
47	Markondaputti
197	Marrivalasa
12	Masika Chintalavalasa
169	Mathumuru
50	Mavudi
223	Meliyakanchuru
2	Mendangi
114	Mirthivalasa
172	Mirthivalasa
178	Moduga
89	Mokhasadandigam
97	Mokhasamamidipalle
167	Mosuru
85	Mucherlavalasa
15	Mudangi
135	Mugadavalasa
112	Mukavalasa
186	Mulachelagam
79	Mulakkayavalasa
90	Mulakkayyavalasa
170	Mulakkayavalasa
16	Mulavalasa
199	Mutcherlavalasa
36	Nagulladabbagedda
22	Nanda
213	Nanda
34	Nandakoitulaghasila
202	Narasapuram
78	Narayanaramachandra-rajupuram
117	Narlavalasa
196	Nayuduvalasa
155	Nelliparthi
54	Nimmalapadu
152	Pachipenta
140	Padmapuram
25	Pagulachennuru
134	Pakeerunayunibadda-valasa
17	Panasabhadra
52	Panasalavalasa
129	Panasapeddikonivalasa
168	Panchali
100	Pandirimamidivalasa
130	Panukuvalasa
77	Papayyavalasa
159	Parannavalasa

ALPHABETICAL LIST OF VILLAGES

SALUR TALUK *(Concld.)*

1981 Location Code No. (1)	Name of Village (2)
176	Parthapuram
204	Patharega
24	Pattuchennuru
107	Payakapadu
210	Pedachelagam
48	Pedaghasila
218	Pedakancharu
136	Pedapadam
115	Pedapadammutha
20	Pedavootagadda
149	Peddavalasa
70	Peetalavalasa
7	Poyimala
219	Pudi
138	Purohitunivalasa
189	Ramabhadrapuram
211	Ravivalasa
164	Rompalle
203	Rompallivalasa
156	Salur
190	Somarthula Chintalavalasa
84	Sambara
73	Santeswaram
82	Sanyasirajupuram @ Maripivalasa
35	Saraivalasa
184	Saraivalasa
62	Sariki
226	Satabi
49	Seebillipeddavalasa
55	Sikhaparuvu
83	Singandoravalasa
163	Sitharampuram
1	Sirivara
40	Sirlam
158	Sivarampuram
30	Solupuguda
191	Sompuram
6	Surapadu @ Konjupaka
183	Taduru
228	Tangalam
188	Tarapuram
140	Tentuboddavalasa
65	Thonam
102	Thotavalasa
148	Thotavalasa
32	Thunda
222	Tumaravilli
119	Tupakivalasa
43	Turumavudi
137	Vallapuram
104	Venkampeta
41	Venkatabhyripuram
38	Vijayarampuram
146	Viswanadhapuram
28	Yeguvamendangi
57	Yeguvasembi
18	Yerrasamanthulavalasa

VILLAGE

VIZIANAGARAM DISTRICT

Amenities

Location Code No.	Name of village	Total area of the village (in hectares)	Total number of households and population		Amenities available (if not available within the village, the distance in broad ranges viz.,-5 Kms., 5-10 Kms. and 10+Kms. of the nearest place where the facility available is given)					
			Households	Population	Educational	Medical	Drinking Water (Potable)	Post and Telegraph	Day or days of the market, if any	Communications (Bus stop, Railway station, water way)
(1)	(2)	(3)	(4A)	(4B)	(5)	(6)	(7)	(8)	(9)	(10)
1	Sirivara	19·02	89	441	-5	10+	R	-5	-5	-5
2	Mandangi	25·90	26	99	-5	10+	R	-5	-5	10+
3	Guntabadra	734·50	10	41	-5	10+	O	-5	-5	10+
4	Duggeru	101·17	118	494	-5	10+	R	PO	Thursday	10+
5	Alagaruvu	90·65	34	148	-5	10+	R	-5	-5	10+
6	Surapadu @ Konjupaka	52·20	30	110	-5	10+	R	-5	-5	10+
7	Poyimala	2·83	40	188	-5	10+	R	-5	-5	10+
8	Belugonda	0.81	..	..		*Uninhabited*				
9	Gunjari	0·81	11	43	-5	10+	R	-5	-5	10+
10	Chinthamala	20·23	86	328	5-10	10+	R	5-10	5-10	10+
11	Bandapai	4·86	8	27	-5	10+	R	-5	-5	10+
12	Masika Chintalavalasa	43·30	58	214	5-10	10+	R	5-10	5-10	10+
13	Chora	19·83	71	330	-5	10+	R	5-10	5-10	10+
14	Kodama	57·47	110	564	5-10	10+	R	5-10	5-10	10+
15	Mudangi	682·70	49	200	-5	10+	R	-5	-5	10+
16	Mulavalasa	55·04	99	430	P	10+	R	-5	-5	10+
17	Panasabhadra	123·83	70	304	-5	10+	O	-5	-5	10+
18	Yerrasamanthula-valasa	314·04	155	743	-5	10+	O	-5	-5	10+
19	Jaggudoravalasa	186.15	127	554	P	10+	W	5-10	5-10	10+
20	Pedavootagadda	187·37	47	181	P	10+	W	5-10	5-10	10+
21	Biramasi	194·25	5	19	-5	10+	W	5-10	5-10	10+
22	Nanda	202·34	80	369	-5	10+	R	5-10	Saturday	10+

DIRECTORY

and Land use

SALUR TALUK

Approach to village	Nearest town and distance (in Kms.)	Power supply	Staple food	Land use, (i.e., area under different types of land use in hectares rounded up to 2 decimal places)					Remarks including any place of religious, historical or archaeological interest	Location Code No.
				Forest	Irrigated by source	Unirrigated	Culturable waste	Area not available for cultivation		
(11)	(12)	(13)	(14)	(15)	(16)	(17)	(18)	(19)	(20)	(1)
FP	Salur 48	..	Rice Bajra	..	..	15·78	..	3·24	..	1
FP	Salur 40	..	Rice Millets	..	..	23·07	..	2·83	..	2
KR	Salur 38	..	Rice Cholam	352·88	T (6·07) TK (6·07)	31·97	134·76	208·41	..	3
KR	Salur 35	..	Rice Millels	..	T (20·23) TK (20·23)	65·56	2·83	12·14	N2	4
FP	Salur 24	..	Rice Millets	..	T (6·88) TK (6·88)	81·34	..	2·02	..	5
FP	Salur 24	..	Rice Millets	..	..	40·87	..	10·93	..	6
FP	Salur 32	..	Rice Millets	..	..	2·02	..	0.81	..	7
					Uninhabited					8
FP	Salur 35	..	Rice Millets	..	..	0·41	..	0·40	..	9
FP	Salur 32	..	Rice Millets	..	..	15·38	..	4·85	..	10
FP	Salur 16	..	Rice Millets	..	..	4·45	..	0·41	..	11
FP	Salur 32	..	Rice Millets	..	..	39·66	..	3·64	..	12
KR	Salur 32	..	Rice Millets	..	..	18·21	..	1·21	..	13
KR	Salur 32	..	Rice Millets	..	T (4·86) TK(4·86)	40·87	4·45	7·28	..	14
FP	Salur 32	..	Rice Millets	652·35	..	18·21	..	12·14	..	15
PR	Salur 32	..	Rice Ragi	..	T (14·57) TK (14·57)	35·21	..	5·26	..	16
KR	Salur 32	..	Rice Cholam	.. ..	T (59·49) TK (59·49)	47·75	..	16·59	N1	17
KR	Salur 32	..	Rice Cholam	..	T (53·82) GC (47·75) R (6·07)	243·22	..	17·00	..	18
FP	Salur 24	..	Rice	..	T (22.66) TK (22.66)	149·33	4·04	10.12	..	19
FP	Salur 40	..	Rice	..	T (22.66) R (22·66)	149·73	4.45	10·52	..	20
FP	Salur 22	..	Rice	..	T (40·87) TK (40·87)	..	..	153·38	..	21
KR	Salur 20	..	Rice Ragi	..	..	40.47	70·82	91·05	..	22

VILLAGE

VIZIANAGARAM DISTRICT

Amenities

Location Code No.	Name of village	Total area of the village (in hectares)	Total number of households and population		Amenities available (if not available within the village, the distance in broad ranges viz.,-5 Kms., 5-10 Kms. aud 10+Kms. of the nearest place where the facility available is given)					
			Households	Population	Educational	Medical	Drinking Water (Potable)	Post and Telegraph	Day or days of the market, if any	Communications (Bus stop, Railway station, water way)
(1)	(2)	(3)	(4A)	(4B)	(5)	(6)	(7)	(8)	(9)	(10)
23	Maipalle	179·28	11	34	5-10	10+	W	5-10	5-10	10+
24	Pattuchennuru	186·15	23	93	5-10	10+	R	5-10	5-10	10+
25	Pagulachennuru	10.52	56	289	P	10+	R	10+	10+	10+
26	Doliyamba	101·98	36	156	P	10+	R	10+	10+	10+
27	Bornaguda	4·05	4	13	-5	10+	R	10+	10+	10+
28	Yeguvamendangi	16·19	32	145	P	10+	R	10+	10+	10+
29	Lolingabhadra	16.19	8	36	-5	10+	R	10+	10+	10+
30	Solupuguda	195·06	23	140	-5	10+	O	10+	10+	10+
31	Donkalavelaga-valasa	91.86	5	26	-5	10+	R	10+	10+	10+
32	Thunda	320.91	115	480	P	10+	R	5-10	10+	10+
33	Chinnavootagedda	380·40	48	193	P	10+	W	5-10	10+	10+
34	Nandakottulaghasila	841.74	17	83	-5	10+	R	-5	10+	10+
35	Saraivalasa	359·76	146	663	P	10+	O	PO	10+	10+
36	Nagulladabbagadda	498.57	161	732	P	10+	R	-5	10+	10+
37	Anasabhadra	469·84	64	290	P	10+	R	-5	10+	10+
38	Vijayarampuram	212.86	1	5	-5	10+	R	-5	10+	10+
39	Lovarkhandi	515.16	31	118	-5	10+	W	-5	10+	10+
40	Srilam	435·04	360	1,736	P	10+	W	5-10	10+	10+
41	Venkatabhyripuram	293·40	271	1,318	P,M	10+	W	PO	10+	-5
42	Koyyanapeta	392·95	249	1,127	P(2)	10+	W	PO	10+	BS
43	Turumavudi	512·74	214	1,051	P	10+	R	PO	10+	-5
44	Gopalapuram	145·28	134	650	P	10+	R	-5	10+	10+

DIRECTORY

and Land use **SALUR TALUK**

Approach to village	Nearest town and distance (in Kms.)	Power supply	Staple food	Land use, (i.e., area under different types of land use in hectares rounded up to 2 decimal places)					Remarks including any place of religious, historical or archaeological interest	Location Code No.
				Forest	Irrigated by source	Unirrigated	Culturable waste	Area not available for cultivation		
(11)	(12)	(13)	(14)	(15)	(16)	(17)	(18)	(19)	(20)	(1)
KR	Salur 12	..	Cholam	..	T (6·07) TK (6·07)	80·94	40·47	40·47	..	23
KR	Salur 25	..	Ragi	..	..	12.14	..	174·01	..	24
KR	Salur 30	..	Rice Ragi	..	..	2·43	..	8.09	..	25
KR	Salur 30	..	Rice Ragi	..	..	10·12	..	91.86	..	26
KR	Salur 25	..	Ragi	..	..	2.03	..	2·02	..	27
KR	Salur 32	..	Rice Ragi	..	..	7·29	..	8.90	..	28
KR	Salur 32	..	Rice Ragi	..	..	8.09	..	8·09	..	29
KR	Salur 32	..	Rice	..	..	20·23	..	174·82	..	30
KR	Salur 20	..	Rice Ragi	..	T (10·93) W (10·93)	66.37	6·07	4·05	..	31
KR	Salur 32	..	Rice Millets	..	..	227·03	..	93.88	..	32
FP	Salur 40	..	Rice Millets	..	T (27·52) TK (27·52)	251·31	..	101·57	..	33
KR	Salur 11	..	Rice Ragi	..	T (29.14) TK (29.14)	150·54	..	662.06	..	34
KR	Salur 19	ED	Rice Cholam	..	T (14.97) TK (14.97)	306.35	0.81	37·63	..	35
KR	Salur 24	..	Rice Millets	113.31	T (21.45) TK (21.45)	162.28	..	82·96	..	36
KR	Salur 19	..	Rice Millets	228.24	..	179·68	55·85	6·07	..	37
KR	Salur 20	..	Rice Millets	..	T (23·47) TK (23.47)	108.45	66.37	14.57	..	38
FP	Salur 22	..	Rice Cholam	..	T (42.09) R (42·09)	265·88	161.87	37·23	..	39
KR	Salur 29	ED	Rice Cholam	..	T (146.50) TK (146.50)	200.32	0·81	87.41	..	40
KR	Salur 24	ED	Rice Cholam	..	T (104.81) R (104.81)	138·00	..	50.59	..	41
PR	Salur 32	ED, EO	Rice Millets	..	T (131·12) TK (131·12)	182·92	3.64	75.27	N3	42
KR	Salur 24	ED	Rice Cholam	..	T (62·73) TK (62.73)	341·96	0·81	106·84	..	43
KR	Salur 22	..	Rice Millets	..	T (14·97) TK (14.97)	9·71	..	33·59	N2	44

Location Code No.	Name of village	Total area of the village (in hectares)	Total number of households and population		Amenities available (if not available within the village, the distance in broad ranges viz.,-5 Kms., 5-10 Kms. and 10+Kms. of the nearest place where the facility available is given)					
			Households	Population	Educational	Medical	Drinking Water (Potable)	Post and Telegraph	Day or days of the market, if any	Communications (Bus stop, Railway station, water way)
(1)	(2)	(3)	(4A)	(4B)	(5)	(6)	(7)	(8)	(9)	(10)
45	Dabbagadda	501·81	108	491	P	10+	R	PO	10+	-5
46	Bangaruvalasa	80·13	137	618	P	10+	O	-5	10+	-5
47	Markondaputti	715·08	321	1,540	P	10+	W	PO	10+	5-10
48	Pedaghasila	335.48	101	437	P	10+	R	5-10	10+	5-10
49	Seebilli-peddavalasa	982·98	158	720	P	10+	R	PO	10+	BS
50	Mavudi	716·29	152	593	P (2)	10+	R	-5	5-10	5-10
51	Kottuparuvu	590·03	269	1,078	P (3)	10+	W	PO	10+	5-10
52	Panasalavalasa	8·09	28	132	-5	10+	R	-5	10+	5-10
53	Keerapadu	40·47				*Uninhabited*				
54	Nimmalapadu	4·05	8	31	-5	-5	R	-5	10+	-5
55	Sikhaparuvu	8·90	17	68	-5	10+	R	10+	10+	10+
56	Diguvasembi	140·43	27	115	-5	10+	R	-5	10+	5-10
57	Yeguvasembi	20·23	40	157	P	10+	R	10+	10+	10+
58	Kotiya	32·37	70	372	-5	10+	R	-5	10+	5-10
59	Ganjaibhadra	180·89	100	389	P	10+	O	-5	10+	10+
60	Jilleduvalasa	54.63	66	323	-5	10+	O	-5	10+	10+
61	Dulibhadra	137·59	198	762	-5	10+	C	-5	10+	10+
62	Sariki	1,873·69	169	768	P	O	R	PO	Tuesday	5-10
63	Madakaru	191·01	45	208	-5	10+	O	-5	10+	-5
64	Kudakaru	8·09				*Uninhabited*				
65	Thonam	528·52	388	1,796	P,M	H	R	PO	10+	-5
66	Diguvamendangi	125·45	64	270	P	MCW	R,W	5-10	10+	-5
67	Kondapallivalasa	171·81	10	44	P	5-10	R	5-10	10+	-5

DIRECTORY

and Land use SALUR TALUK

Approach to village	Nearest town and distance (in Kms.)	Power supply	Staple food	Land use, (i.e., area under different types of land use in hectares rounded up to 2 decimal places) Forest	Irrigated by source	Unirrigated	Culturable waste	Area not available for cultivation	Remarks including any place of religious, historical or archaeological interest	Location Code No.
(11)	(12)	(13)	(14)	(15)	(16)	(17)	(18)	(19)	(20)	(1)
KR	Salur 29	..	Rice	59·49	T (84·58) TK(84·58)	138·00	65·56	141·64	..	45
KR	Salur 29	ED	Millets Rice	..	T (13.76) TK(13.76)	50·99	..	15·38	..	46
KR	Salur 24	ED	Cholam Rice	..	T (94.29) TK(94·29)	498.17	0·81	119·38	N4	47
KR	Salur 24	..	Ragi Rice	..	T (43.30) TK(43·30)	217 72	14·16	60·30	..	48
PR	Salur 20	ED	Millets Rice	..	T (40·47) TK(40·47)	532·16	108·86	301·09	..	49
KR	Salur 23	..	Rice Jowar	..	T (27·11) TK(27·11)	430·18	..	257.78	..	50
KR	Salur 20	..	Rice	..	T (38·44) TK(38·44)	406·71	..	108.81	N2	51
KR	Salur 35	..	Rice Ragi	..	..	6·07	..	2·02	..	52
					Uninhabited					53
KR	Salur 30	..	Rice Ragi	..	..	2·43	..	1·62	..	54
KR	Salur 32	..	Rice Ragi	..	..	4·05	..	4·05	..	55
KR	Salur 30	..	Rice Samlu	..	..	121·41	..	19·02	..	56
KR	Salur 30	..	Rice Ragi	..	..	12·14	..	8·09	..	57
KR	Salur 35	..	Rice Ragi	..	..	20·23	..	12·14	..	58
KR	Salur 28	..	Ragi	..	..	8·09	..	172·80	..	59
KR	Salur 24	..	Korra	..	T (24·28) R (24·28)	16.19	4·86	8·90	..	60
FP	Salur 48	..	Korra Cholam	..	T (18·61) R (18·61)	..	16.19	102·79	..	61
KR	Salur 18	ED	Rice Ragi	..	T (7·69) TK(7·69)	1,380·38	..	485·62	N1	62
KR	Salur 30	..	Ragi	..	..	20·23	..	170·78	..	63
					Uninhabited					64
KR	Salur 30	ED	Rice Ragi	..	T (27·11) TK(27·11)	366·24	..	134·76	..	65
KR	Salur 24	..	Ragi Korra	22·26	T (22·26) TK(22·26)	..	..	80.93	..	66
KR	Salur 22	..	Rice	..	T (12·54) TK(12·54)	88·22	..	70·41	N10 : M1	67

Location Code No.	Name of village	Total area of the village (in hectares)	Total number of households and population		Amenities available (if not available within the village, the distance in broad ranges viz.,-5 Kms., 5-10 Kms. and 10+Kms. of the nearest place where the facility available is given)					
			Households	Population	Educational	Medical	Drinking Water (Potable)	Post and Telegraph	Day or days of the market, if any	Communications (Bus stop, Railway station, water way)
(1)	(2)	(3)	(4A)	(4B)	(5)	(6)	(7)	(8)	(9)	(10)
68	Khavirivalasa	64·75	10	47	-5	-5	R	-5	10+	-5
69	Battivalasa	104·41	29	155	P	-5	W	-5	10+	BS
70	Peetalavalasa	137·59			*Uninhabited*					
71	Kondabutchampeta	122·21	129	641	P	-5	W	-5	10+	-5
72	Kona	208.82	177	894	P	5-10	W	5-10	10+	-5
73	Santeswaram	147·31	82	411	P	5-10	R	5-10	10+	BS
74	Chandrayyapeta	80·13	7	28	-5	10+	W	5-10	10+	-5
75	Kondarajeru	377.57	140	690	P	10+	W	-5	10+	5-10
76	Kasipatnam	181·30	191	810	P	10+	TK,W	PO	10+	5-10
77	Papayyavalasa	63·94	141	588	P	-5	TK,W	-5	-5	BS
78	Narayanarama-chandrarajupuram	23·47	3	14	-5	10+	O	-5	10+	-5
79	Mulakkayavalasa	435·85	217	971	P(2)	10+	W	-5	10+	BS
80	Chinnamrajuvalasa	100·36	11	34	-5	-5	R	-5	10+	-5
81	Khaviripalle	252.52	317	1,587	P	D	W	PO	5-10	-5
82	Sanyasirajupuram @ Maripivalasa	201.53	74	322	P	-5	O,R	-5	10+	5-10
83	Singandoravalasa	121·00			*Uninhabited*					
84	Sambara	606·22	700	3,304	P,M,H	-5	R	PO	10+	BS
85	Mucherlavalasa	303·11	20	64	P	10+	W	PO	10+	-5
86	Kandulapadam	828·79	230	910	P(3)	10+	R	PO	10+	-5
87	Bhutalakarrivalasa	45·32	13	41	-5	10+	R	-5	10+	BS

DIRECTORY

and Land use SALUR TALUK

Approach to village	Nearest town and distance (in Kms.)	Power supply	Staple food	Land use, (i.e., area under different types of land use in hectares rounded up to 2 decimal places) Forest	Irrigated by source	Unirrigated	Culturable waste	Area not available for cultivation	Remarks including any place of religious, historical or archaeological interest	Location Code No.
(11)	(12)	(13)	(14)	(15)	(16)	(17)	(18)	(19)	(20)	(1)
FP	Salur 16	..	Rice Millets	..	T (18·62) TK (18·62)	40.47	..	5·66	..	68
PR	Salur 19	..	Rice Millets	..	T (15·38) TK (15·38)	79·32	..	8·90	..	69
					Uninhabited					70
KR	Salur 22	..	Rice Cholam	..	T (9·71) TK (9·71)	78·51	..	33·59	..	71
KR	Salur 22	..	Rice Millets	..	T (31·97) TK (31·97)	154·19	..	22·26	N2	72
PR	Salur 15	..	Rice Ragi	..	T (29·95) TK (29·95)	27·11	67·58	20·23	..	73
KR	Salur 19	..	Rice Millets	..	T (30·76) TK (30·76)	36·83	..	12·54	..	74
KR	Salur 26	ED	Rice Millets	..	T (81·34) TK (81·34)	239·57	5·67	50·99	N2:M1	75
KR	Salur 24	ED	Rice Ragi	4·86	T (92·67) TK (92·67)	48·16	..	35·61	N1	76
PR	Salur 26	ED	Rice Millets	7·69	T (24·69) TK (24·69)	7·69	3·23	20·23	..	77
FP	Salur 26	..	Rice Millets	..	T (7·69) TK (7·69)	9·71	1·21	4·45	..	78
PR	Salur 19	ED, EO	Rice Millets	..	T (71·63) TK (71·63)	293·80	4·05	65·96	N2	79
FP	Salur 27	..	Rice Millets	..	T (8·50) TK (8·50)	77·30	..	14·16	..	80
PR	Salur 24	ED, EO	Rice Millets	..	T (38·44) TK (38·44)	189·39	..	24·68	N3	81
KR	Salur 32	..	Rice Cholam	..	T (10·12) TK (10·12)	144·47	..	46·94	..	82
					Uninhabited					83
PR	Salur 20	EA	Rice Ragi	..	T (78·51) TK (78·51)	417·63	..	109·67	N10:M1	84
KR	Salur 18	ED	Rice Ragi	..	T (124·64) TK (124.64)	..	..	178·47	..	85
KR	Salur 15	..	Rice Bajra	..	T (57·47) TK (57·47)	622·40	..	148·52	N1	86
PR	Salur 20	..	Rice	..	T (0·81) TK (0·81)	37·63	..	6·88	..	87

Location Code No.	Name of village	Total area of the village (in hectares)	Total number of households and population		Amenities available (if not available within the village, the distance in broad ranges viz.,-5 Kms., 5-10 Kms. and 10+Kms. of the nearest place where the facility available is given)					
			Households	Population	Educational	Medical	Drinking Water (Potable)	Post and Telegraph	Day or days of the market, if any	Communications (Bus stop, Railway station, water way)
(1)	(2)	(3)	(4A)	(4B)	(5)	(6)	(7)	(8)	(9)	(10)
88	Maripalle	556.44	332	1,445	P	O	R	PO	10+	-5
89	Mokhasadandigam	193·03	60	274	P	10+	W	PO	10+	5-10
90	Mulakkayyavalasa	147·71	10	42	-5	10+	R	-5	10+	5-10
91	Kurukuti	544.71	425	1,833	P	10+	R	PO	10+	5-10
92	Kanapalabanda	112·91				*Uninhabited*				
93	Kumbhivalasa	14·16	21	99	P,M,H	5-10	W	5-10	5-10	5-10
94	Karadavalasa	14·57	63	328	P	O	W	5-10	10+	5-10
95	Gurrapuvalasa	153·38	84	394	P	5-10	W	5-10	5-10	5-10
96	Dattivalasa	723·17	72	282	P	5-10	W	5-10	5-10	5-10
97	Mokhasamamidipalle	445·15	716	3,021	P,M	10+	W	-5	10+	-5
98	Kuddadivalasa	161.87	27	111	-5	10+	W	-5	10+	-5
99	Annamrajuvalasa	22·66	32	139	P	10+	W	-5	10+	-5
100	Pandirimamidivalasa	99·55	54	224	P	10+	W	PO	10+	BS
101	Bantumakkuva	348·84	83	338	P	-5	R	-5	10+	-5
102	Thotavalasa	119·79	75	432	P	10+	R	-5	-5	-5
103	Makkuva	999·88	1,290	6,269	P (4), M,H	PHC, RP (2),D	R,W	PO, Phone	Friday	BS
104	Venkampeta	433·82	295	1,452	P,M	-5	W,TK	PO	-5	-5
105	Kannampeta	292·99	293	1,276	P	5-10	W,TK	PO	5-10	5-10
106	Chappabutchampeta	323.34	226	1,035	P	-5	W	PO	-5	-5
107	Payakapadu	312·42	99	424	P	-5	W	-5	-5	BS

DIRECTORY

and Land use SALUR TALUK

Approach to village	Nearest town and distance (in Kms.)	Power supply	Staple food	Land use, (i.e., area under different types of land use in hectares rounded up to 2 decimal places)					Remarks including any place of religious, historical or archaeological interest	Location Code No.
				Forest	Irrigated by source	Unirrigated	Culturable waste	Area not available for cultivation		
(11)	(12)	(13)	(14)	(15)	(16)	(17)	(18)	(19)	(20)	(1)
PR	Salur 14	ED	Rice	..	..	396·59	..	159·85	..	88
PR	Salur 17	..	Rice Ragi	..	..	147·71	..	45·32	..	89
KR	Salur 20	..	Rice	..	..	53.82	..	93·89	..	90
KR	Salur 25	..	Jowar Ragi	..	T (62·73) TK (62·73)	412·78	..	69·20	N1	91
					Uninhabited					92
KR	Salur 6	..	Rice Jowar	..	..	10·12	2·02	2·02	..	93
KR	Salur 14	..	Rice	..	T (13·76) TK (13·76)	0.41	..	0·40	..	94
KR	Salur 7	..	Rice Ragi	..	T (22·66) TK (22·66)	94·70	9·31	23·88	..	95
KR	Salur 8	..	Rice Cholam	3·23	T (52.20) TK (52·20)	206·39	242·81	106·43	..	96
KR	Salur 10	ED	Rice Ragi	202·34	T (26·71) TK (26·71)	7·69	..	133·14	..	97
PR	Salur 14	..	Rice Ragi	..	T (5·67) TK (5.67)	54·23	..	101·58	..	98
PR	Salur 13	..	Rice Ragi	..	T (2.83) TK (2·83)	12.54	..	7·28	..	99
PR	Salur 15	..	Rice Ragi	..	T (9·30) TK(9·30)	44·51	6·07	30·35	..	100
FP	Salur 22	..	Rice Bajra	..	T (16·19) TK (16·19)	232.29	9·31	90·65	..	101
KR	Salur 19	ED	Rice Cholam	.. ..	T (4·05) TK (4·05)	89·03	..	26·75	..	102
PR	Salur 22	ED	Rice Maize	222·58	T (278·83) TK (278·83)	421·68	22·26	46·13	N75: C2: M3: T1	103
KR	Salur 21	EAG	Rice Ragi	20·23	T(133·55) TK (128·29) W (3·64) TW (1·62)	163.90	11·74	83·37	N2	104
KR	Bobbili 6	ED	Rice	..	T(85·39) TK (85·39)	169·16	0·40	38·04	N1	105
KR	Salur 13	ED	Rice Ragi	..	T (117·36) TK (117·36)	104.81	..	102.77	..	106
PR	Salur 19	ED	Rice	..	T(69·20) TK(69·20)	156·61	12·14	73·65	..	107

VILLAGE

VIZIANAGARAM DISTRICT

Amenities

Location Code No.	Name of village	Total area of the village (in hectares)	Total number of households and population		Amenities available (if not available within the village, the distance in broad ranges viz.,-5 Kms., 5-10 Kms. and 10+Kms. of the nearest place where the facility available is given)					
			Households	Population	Educational	Medical	Drinking Water (Potable)	Post and Telegraph	Day or days of the market, if any	Communications (Bus stop, Railway station, water way)
(1)	(2)	(3)	(4A)	(4B)	(5)	(6)	(7)	(8)	(9)	(10)
108	Chemudupatipalem	9·71			*Uninhabited*					
109	Chemudu	892·33	383	2,011	P,M	-5	R,W	PO	-5	-5
110	Lakshmipuram	101·98	75	393	P	5-10	R	-5	5-10	5-10
111	Eduladandigam	446·37	55	202	P	5-10	R	-5	5-10	5-10
112	Mukavalasa	261·02	117	518	P	-5	W	-5	-5	-5
113	Baguvalasa	1,173·99	202	1,040	P	5-10	W	PTO	5-10	BS
114	Mirthivalasa	23·88	21	90	P	5-10	W	5-10	10+	5-10
115	Pedapadammutha	291·78	21	90	P	5-10	W	5-10	10+	5-10
116	Gadilavalasa	303·51	21	90	-5	10+	W	-5	10+	-5
117	Narlavalasa	588·82	292	1,281	P(4)	10+	W	PO	10+	-5
118	Antivalasa	446·37	58	264	P	10+	W	PO	10+	5-10
119	Tupakivalasa	194·65	36	166	-5	10+	W	-5	10+	5-10
120	Kodukarakavalasa	123·02	25	99	5-10	5-10	W	5-10	5-10	5-10
121	Kondakaraka-valasa @ Janavarivalasa	301·49	66	302	P	5-10	W	5-10	5-10	5-10
122	Kharasavalasa	461·34	159	725	P	5-10	W	PO	5-10	5-10
123	Dagaravalasa	248·88	94	430	P	5-10	W	-5	5-10	5-10
124	Chakirevuvalasa	14·16	25	125	5-10	5-10	W	5-10	5-10	5-10
125	Kanakanapalle	16·19	29	126	5-10	5-10	W	5-10	5-10	BS
126	Ajuru	20·23	39	147	P,M,H	5-10	W	5-10	5-10	5-10
127	Gavirammapeta	474·29	35	161	-5	10+	W	-5	10+	BS

DIRECTORY

and Land use SALUR TALUK

Approach to village	Nearest town and distance (in Kms.)	Power supply	Staple food	Land use, (i.e., area under different types of land use in hectares rounded up to 2 decimal places)					Remarks including any place of religious, historical or archaeological interest	Location Code No.
				Forest	Irrigated by source	Unirrigated	Culturable waste	Area not available for cultivation		
(11)	(12)	(13)	(14)	(15)	(16)	(17)	(18)	(19)	(20)	(1)
					Uninhabited					108
KR	Salur 16	EA	Rice	..	T (141.24) Tk (141·24)	488·45	..	259·00	N2	109
KR	Salur 25	EA	Rice Ragi	..	T (10·52) Tk (10·52)	80·94	..	9·71	..	110
KR	Salur 16	..	Rice Ragi	..	T (57·87) Tk (57·87)	266·69	..	121·81	..	111
KR	Salur 19	..	Rice Millets	56·66	T (30·76) Tk (30·76)	152·16	2·02	19·02	..	112
PR	Salur 11	EA	Rice Jowar	..	T (70·42) Tk (70·42)	549·56	86·60	163·49	..	113
FP	Salur 13	..	Jowar	..	T (1·21) Tk (1·21)	19·02	..	3·23	..	114
FP	Salur 16	..	Rice Jowar	242.80	T (4·45) Tk (4·45)	19·83	8·09	16·19	..	115
FP	Salur 12	..	Rice Jowar	..	T (22·66) Tk (22·66)	36·83	0·81	242·81	..	116
KR	Salur 15	..	Rice Jowar	..	T (145·69) O (145·69)	232·69	108·45	101·17	..	117
KR	Salur 13	..	Rice Cholam	..	T (32·78) Tk (32·78)	169·56	..	244·23	..	118
KR	Salur 14	..	Rice Ragi	..	T (8·90) Tk (8.90)	127·07	..	57·87	..	119
KR	Salur 7	..	Rice	..	T (66·37) Tk (66·37)	40·47	..	15·78	..	120
KR	Salur 6	..	Cholam	..	T (58·68) Tk (58·68)	94·29	..	146·90	..	121
KR	Salur 8	..	Rice Cholam	..	T (135·57) Tk (135·57)	181·70	..	143·66	N1	122
KR	Salur 8	..	Rice Cholam	..	..	176·04	..	72·84	..	123
KR	Salur 6	..	Rice Ragi	..	..	10·12	2·02	2·02	..	124
PR	Salur 5	..	Rice Ragi	..	..	12·14	2.02	2·02	..	125
KR	Salur 7	..	Rice Ragi	..	..	8·09	6·07	6·07	..	126
PR	Salur 10	EA	Rice Ragi	..	T (4·85) Tk (4·85)	188.99	41·28	239.17	..	127

VILLAGE

VIZIANAGARAM DISTRICT

Amenities

Location Code No.	Name of village	Total area of the village (in hectares)	Total number of households and population		Amenities available (if not available within the village, the distance in broad ranges viz.,-5 Kms., 5-10 Kms. and 10+Kms. of the nearest place where the facility available is given)					
			Households	Population	Educational	Medical	Drinking Water (Potable)	Post and Telegraph	Day or days of the market, if any	Communications (Bus stop, Railway station, water way)
(1)	(2)	(3)	(4A)	(4B)	(5)	(6)	(7)	(8)	(9)	(10)
128	Karrivalasa	596·10	297	1,372	P,M,H	10+	W	PO	10+	-5
129	Panasapeddi-konaivalasa	1,380·38	99	438	P,M,H	5-10	W	PO	5-10	-5
130	Panukuvalasa	536·21	394	1,711	P(4)	5-10	W	PO	5-10	5-10
131	Cherukupalle	654·78	29	114	5-10	5-10	W	5-10	5-10	5-10
132	Kohavalasa	166·33	181	731	O	5-10	W	5-10	5-10	5-10
133	Gurivinayuni Peddavalasa	326.18	5	19	-5	5-10	W	5-10	5-10	5-10
134	Pakeerunayoni-baddavalasa	104·41	*Urban Area (Included in Salur Town)*							
135	Mugadavalasa	309·99	25	90	P	5-10	W	-5	5-10	5-10
136	Pedapadam	370·29	350	1,512	P	10+	W	PO	10+	-5
137	Vallapuram	147·31	81	409	P	5-10	W	-5	5-10	5-10
138	Purohitunivalasa	226.22	186	896	P	5-10	W	PO	5-10	5-10
139	Borabanda	610·26	399	2,238	P(2),M,H	5-10	W	PO	5-10	5-10
140	Tentuboddavalasa	85·39	36	165	P	10+	W	-5	10+	-5
141	Devabutchammapeta	284·49	95	402	P	5-10	W	5-10	5-10	BS
142	Chandrappavalasa	112·10	83	367	P	-5	W	-5	-5	-5
143	Kurmarajupeta	283·28	292	1,339	-5	-5	W	-5	-5	-5
144	Bangarammapeta	245·24	*Urban Area (Included in Salur Town)*							
145	Jeegiram	171·99	125	463	P	-5	W	-5	-5	BS
146	Viswanadhapuram	454·87	286	1,424	P,M,H	5-10	W	-5	5-10	5-10
147	Bobbilivalasa	50.18	76	339	5-10	10+	W	5-10	10+	5-10

Approach to village	Nearest town and distance (in Kms.)	Power supply	Staple food	Land use, (i.e., area under different types of land use in hectares rounded up to 2 decimal places)					Remarks including any place of religious, historical or archaeological interest	Location Code No.
				Forest	Irrigated by source	Unirrigated	Culturable waste	Area not available for cultivation		
(11)	(12)	(13)	(14)	(15)	(16)	(17)	(18)	(19)	(20)	(1)
KR	Salur 10	ED	Rice Ragi	..	T(63·94) TK(63·94)	309·18	104·41	114·53	..	128
KR	Salur 6	ED	Rice Ragi	..	T (24·69) TK (24·69)	121·81	814.22	262·24	..	129
KR	Salur 5	..	Rice Cholam	..	T (110.07) TK (110·07)	126·67	92·67	79·72	..	130
KR	Salur 5	..	Rice		T (295·02) R (295·02)	13·36	79·32	6·48	..	131
PR	Salur 7	ED	Rice Ragi	..	T (90·24) Tk (90·24)	50·18	..	25·50	..	132
FP	Salur 6	..	Rice	..	T (33·18) TK (33·18)	58·27	1·21	233·50	..	133
			Urban Area (Included in Salur Town)							134
FP	Salur 6	..	Rice Cholam	..	T (98·74) TK (98·74)	147·71	12·14	16·19	..	135
KR	Salur 13	EA	Rice	..	T (73·65) TK (73·65)	148·52	..	147·31	..	136
KR	Salur 8	..	Rice Cholam	..	T(48.16) TK (48·16)	63·13	..	35·61	..	137
KR	Salur 8	..	Rice Jowar	..	T (73·65) TK (73·65)	118·17	0·41	33·99	..	138
KR	Salur 9	EA	Rice Cholam	..	T(118·98) TK (118·98)	330·22	20·64	95·51	..	139
KR	Salur 13	..	Rice Cholam	..	T (64·75) TK (64·75)	..	..	20.64	..	140
PR	Salur 6	EA	Rice Cholam	..	T (49·37) TK (49·37)	183·73	4.45	46·94	..	141
KR	Salur 4	..	Rice	..	T(21·45) TK (21·45)	64·75	2·02	21·85	..	142
KR	Salur 2	EA	Rice Cholam	..	T (172·40) TK (172·40)	80·94	8·09	5·26	..	143
			Urban Area (Included in Salur Town)							144
PR	Salur 2	EA	Rice Cholam	..	T(133·14) TK(133.14)	16·59	..	22·26	..	145
KR	Salur 6	ED	Rice Ragi	..	T(67·99) TK(67.99)	215·70	12·54	158·64	..	146
KR	Salur 11	..	Rice Ragi	..		36·42	6.47	6·88	..	147

Location Code No.	Name of village	Total area of the village (in hectares)	Total number of households and population		Amenities available (if not available within the village, the distance in broad ranges viz.,-5 Kms., 5-10 Kms. aud 10+Kms. of the nearest place where the facility available is given)					
			Households	Population	Educational	Medical	Drinking Water (Potable)	Post and Telegraph	Day or days of the market, if any	Communications (Bus stop, Railway station, water way)
(1)	(2)	(3)	(4A)	(4B)	(5)	(6)	(7)	(8)	(9)	(10)
148	Thotavalasa	867·64	69	321	P,M,H	10+	W	5-10	10+	5-10
149	Peddavalasa	202·34	148	614	P,M,H	5-10	W	5-10	5-10	5-10
150	Padmapuram	2,110·43	189	971	P,M,H	10+	W	5-10	10+	5-10
151	Kunambandavalasa	80·94	53	241	10+	10+	R	5-10	10+	5-10
152	Pachipenta	756·76	1,197	5,417	P,M,H	PHC,D	R	PO	Sunday	BS
153	Kothavalasa	57·47	151	734	P,M,H	-5	R	-5	5-10	5-10
154	Garlavalasa	129·09	48	212	5-10	5-10	R	5-10	5-10	5-10
155	Nelliparthi	745·43	166	757	P	-5	W,R	-5	-5	-5
156	Salur	2,222·12	*Urban Area (Salur Town)*							
157	Gundam	683·92	*Urban Area (included in Salur Town)*							
158	Sivarampuram	533·78	379	1,776	P	5-10	W,R	PO	5-10	5-10
159	Parannavalasa	263·05	196	985	P	5-10	R	10+	5-10	5-10
160	Bhavanipuram	199·51	23	112	5-10	5-10	W	10+	5-10	5-10
161	Gollapeta	400·64	90	442	P	10+	W,R	10+	10+	10+
162	Appalarajupeta	51·80	136	645	P	5-10	R	5-10	5-10	5-10
163	Sitharampuram	297·44	191	866	P	5-10	W	5-10	5-10	5-10
164	Rompalle	1,199·49	497	2,242	P(2),M	5-10	R	PO,PTO	-5	BS,RS
165	Kottakki	1,488·83	1,158	4,879	P,M	H,D	W,R	PO	-5	BS
166	Dugdasagaram	564·94	94	380	P	-5	R	-5	5-10	-5
167	Mosuru	283·28	388	1,880	P,M,H	MCW	R	-5	5-10	-5

DIRECTORY

and Land use SALUR TALUK

Approach to village	Nearest town and distance (in Kms.)	Power supply	Staple food	Land use, (i.e., area under different types of land use in hectares rounded up to 2 decimal places)					Remarks including any place of religious, historical or archaeological interest	Location Code No.
				Forest	Irrigated by source	Unirrigated	Culturable waste	Area not available for cultivation		
(11)	(12)	(13)	(14)	(15)	(16)	(17)	(18)	(19)	(20)	(1)
KR	Salur 9	ED	Rice Ragi	..	T (18·62) TK (18·62)	102·38	717·50	29·14	..	148
KR	Salur 10	..	Rice Ragi	..	..	161·87	20·23	6·07	..	149
KR	Salur 11	ED	Rice Ragi	..	T (53·82) TK (53·82)	382·43	40·47	1,633.71	..	150
KR	Salur 10	..	Rice Ragi	..	T (14·16) TK (14·16)	60·70	4·05	2·02	..	151
PR	Salur 9	EA	Rice	80·94	T (30·76) TK (30·76)	319·70	86·60	52·61	N30	152
KR	Salur 8	ED	Rice Ragi	..	T (32·38) TK (32·38)	..	15·38	7·28	..	153
KR	Salur 9	ED	Rice Ragi	..	T (5·26) TK (5·26)	104·41	1·21	1·62	..	154
KR	Salur 2	EA	Rice Ragi	..	T (40·47) TK (24·28) GC (16·19)	473·08	..	10·93	..	155
			Urban Area (Salur Tonw)							156
			Urban Area (included in Salur Town)							157
PR	Salur 10	EA	Rice Cholam	..	T (19·02) TK (19·02)	148·52	180·08	147·31	N1	158
FP	Salur 6	EA	Rice Cholam	..	T (33·18) TK (33·18)	120·60	29·14	76·89	..	159
KR	Salur 7	..	Rice	..	T (49·37) TK (49·37)	59·89	..	22·66	..	160
FP	Salur 10	EA	Rice Cholam	..	T (59·89) TK (59.89)	111.29	161·47	67·58	N1	161
FP	Salur 8	EA	Rice Cholam	..	T (12·14) TK (12.14)	..	27·52	12·14	..	162
FP	Salur 8	EA	Rice Cholam	..	T (8·09) TK (8·09)	..	254·95	32·38	..	163
PR	Salur 3	EA	Rice Cholam	..	T (101·98) TK (101·98)	662·87	24·28	182·11	..	164
PR	Salur 3	EA	Rice Cholam	..	T (202·34) TK (202·34)	..	1,059·06	225·41	..	165
FP	Salur 5	..	Rice Cholam	..	T (111·29) TK (111·29)	..	89·43	261·02	..	166
KR	Salur 6	ED	Rice Millets	..	T (141·64) TK (141·64)	60·70	40·47	6·07	M1	167

Location Code No.	Name of village	Total area of the village (in hectares)	Total number of households and population		Amenities available (if not available within the village, the distance in broad ranges viz.,-5 Kms., 5-10 Kms. and 10+Kms. of the nearest place where the facility available is given)					
			Households	Population	Educational	Medical	Drinking Water (Potable)	Post and Telegraph	Day or days of the market, if any	Communications (Bus stop, Railway station, water way)
(1)	(2)	(3)	(4A)	(4B)	(5)	(6)	(7)	(8)	(9)	(10)
168	Panchali	764·45	717	3,395	P,M,H	O	R	PO	5-10	5-10
169	Mathumuru	292·99	282	1,386	P,M,H	5-10	R	PO	10+	5-10
170	Mulakkayavalasa	61·51			*Uninhabited*					
171	Mallapurajupeta	89·44			*Uninhabited*					
172	Mirthvivalasa	16·19	117	563	P,M,H	5-10	R	5-10	10+	5-10
173	Kotikipenta	1,382·00	130	611	P,M,H	10+	R	-5	10+	-5
174	Kesali	244·83	233	1,069	P,M,H	10+	R	PO	10+	-5
175	Kuntambadevalasa	305·94	79	350	-5	10+	R	-5	10+	5-10
176	Parthapuram	303·51	51	213	5-10	10+	R	PO	10+	5-10
177	Adaripadu	28·33	9	36	-5	10+	W	-5	10+	5-10
178	Moduga	50·59	28	140	-5	10+	R	-5	10+	5-10
179	Aluru	60·70	19	83	P,M,H	10+	S	-5	10+	-5
180	Garillavalasa	398·61	80	310	P,M,H	10+	R	-5	10+	-5
181	Kudumuru	716·29	7	30	P,M,H	10+	W	-5	10+	-5
182	Kondataduru	242·81	48	243	-5	10+	R	-5	10+	BS
183	Taduru	424·11	92	416	P	10+	R	PO	10+	-5
184	Saraivalasa	303·11	50	213	O	10+	R	-5	10+	-5
185	Guruvinaidupeta	323·75	424	2,103	P,M,H	10+	R	PO	10+	-5
186	Mulachelagam	209·63	24	109	-5	10+	W	-5	10+	10+
187	Jannivalasa	1,085·36	159	852	P	5-10	W	5-10	5-10	BS
188	Tarapuram	544·30	310	1,529	P	5-10	W	PO	-5	BS
189	Ramabhadrapuram	1,171·97	1,731	7,833	P(4), M,H	PHS,D	W	PTO,PO	Friday	BS

DIRECTORY

and Land use SALUR TALUK

Approach to village	Nearest town and distance (in Kms.)	Power supply	Staple food	Land use, (i.e., area under different types of land use in hectares rounded up to 2 decimal places)					Remarks including any place of religious, historical or archaeological interest	Location Code No.
				Forest	Irrigated by source	Unirrigated	Culturable waste	Area not available for cultivation		
(11)	(12)	(13)	(14)	(15)	(16)	(17)	(18)	(19)	(20)	(1)
KR	Salur 6	EA	Rice Ragi	..	T (135·16) TK (135·16)	490·07	100·36	35·61	M1	168
KR	Salur 10	ED	Rice Ragi	67·99	T (8·90) TK (8·90)	178·06	30·76	2·83	..	169
				Uninhabited						170
				Uninhabited						171
KR	Salur 10	..	Rice Ragi	..	T (4·86) TK (4·86)	4·86	..	6·47	..	172
KR	Salur 20	..	Rice Ragi	809.37	T (8·09) TK (8·09)	354·10	13·36	196.27	..	173
KR	Salur 12	ED	Rice Ragi	..	T (3·64) TK (3·64)	80·94	37·64	93·48	..	174
KR	Salur 15	..	Rice Ragi	4·45	T (8·09) TK (8·09)	101·17	43·30	60·70	..	175
KR	Salur 15	..	Rice Ragi	40·47	..	20·23	..	229·46	..	176
KR	Salur 10	..	Rice Ragi	22·26	..	2·02	2·02	2·02	..	177
KR	Salur 14	..	Rice Ragi	4·05	..	6·07	2·02	2·02	..	178
KR	Salur 25	..	Rice Ragi	..	..	..	40·47	20·23	..	179
KR	Salur 15	ED	Rice Ragi	..	..	..	364·62	32·38	..	180
KR	Salur 20	..	Rice Ragi	121·40	..	95·91	72·84	404·68	..	181
PR	Salur 20	..	Rice Ragi	..	T (20·23) TK (20·23)	202·34	10·12	10·12	..	182
KR	Salur 16	..	Rice Bajra	..	..	199·10	32·78	191·42	..	183
KR	Salur 8	ED	Rice Bajra	..	T (91.05) O (91.05)	20·23	..	191·42	..	184
KR	Salur 8	ED	Rice Ragi	..	T (242·81) TK (242·81)	60·70	10·12	3·64	M1	185
FP	Salur 19	..	Rice Ragi	..	..	10·52	..	198·30	..	186
PR	Salur 8	..	Rice Jowar	..	T (23·47) TK (23·47)	113·31	..	947·37	..	187
PR	Salur 6	EA	Rice Cholam	..	T (177·66) TK (177·66)	195·46	40·47	113.31	..	188
PR	Salur 9	EA	Rice Jowar	..	T (229·86) TK (229·86)	748·67	9·31	178·06	N1: C1: M5: T1	189

Location Code No.	Name of village	Total area of the village (in hectares)	Total number of households and population		Amenities available (if not available within the village, the distance in broad ranges viz.,-5 Kms., 5-10 Kms. and 10+Kms. of the nearest place where the facility available is given)					
			Households	Population	Educational	Medical	Drniknig Water (Potable)	Post and Telegraph	Day or days of the market, if any	Communications (Bus stop, Railway station, water way)
(1)	(2)	(3)	(4A)	(4B)	(5)	(6)	(7)	(8)	(9)	(10)
190	Samarthula Chintalavalasa	248·88	125	523	P	-5	W	-5	-5	-5
191	Sompuram	518·00	101	460	P	-5	W	PO	-5	-5
192	Itlamamidipalle	999.57	217	1,078	P	5-10	W	5-10	5-10	5-10
193	Kondapalavalasa	97.53	58	267	P	-5	W	-5	-5	BS
194	Gangannapolavalasa @ Tatavaripalavalasa	259.81			*Uninhabited*					
195	Arikithota	1,067.96	912	4,191	P,M,H	D,MCW	W	PO, Phone	-5	BS
196	Nayuduvalasa	210.03	293	1,367	P	-5	W	PO	-5	BS
197	Marrivalasa	326.18	36	190	-5	-5	W	-5	-5	BS
198	Busayavalasa	256·17	331	1,492	P	-5	W	PO	-5	BS
199	Mutcherlavalasa	278·02	249	1,175	P	-5	W	5	-5	BS
200	Mamidivalasa	242·00	153	766	P	-5	W	PO	-5	-5
201	Kondakenguva	1,127·05	427	2,015	P	-5	W	PO	-5	-5
202	Narasapuram	188.99	173	723	P	-5	W	-5	-5	-5
203	Rompallivalasa	308.77	51	209	P,M,H	-5	W	-5	5-10	-5
204	Patharega	127·88	454	2,096	P,2)	5-10	W	PO, Phone	5-10	-5
205	Duppalapudi	127·88	143	625	P,M	-5	W	PO	10+	-5
206	Kotasirlam	888.28	395	1,644	P,M	MH	W	PO	10+	-5
207	Chandapuram	819·49	42	187	P	-5	W	-5	10+	5-10
208	Chintalavalasa	143·66	39	188	P,O	5	W	-5	10+	5-10
209	Enubaruvu	173·21	52	236	-5	5-10	W	5-10	10+	10+
210	Pedachelagam	285·71	16	76	-5	10+	W	5-10	10+	5-10

Approach to village	Nearest town and distance (in Kms.)	Power supply	Staple food	Land use, (i.e., area under different types of land use in hectares rounded up to 2 decimal places)					Remarks including any place of religious, historical or archaeological interest	Location Code No.
				Forest	Irrigated by source	Unirrigated	Culturable waste	Area not available for cultivation		
(11)	(12)	(13)	(14)	(15)	(16)	(17)	(18)	(19)	(20)	(1)
KR	Salur 8	..	Rice Ragi	..	T (37·23) O (37·23)	105·22	93·08	13·36	..	190
KR	Salur 13	..	Rice	..	T (25·90) TK (25.90)	66.77	3.64	401.04	..	191
KR	Salur 13	EA	Rice	..	T (74·06) TK (74·06)	286·11	10·12	627.26	..	192
PR	Salur 11	..	Rice	..	T (19·02) TK (19·02)	63·94	..	14·57	..	193
					Uninhabited					194
PR	Salur 16	EA	Rice	..	T (264·26) TK (264·26)	571.82	52·61	21·85	..	195
PR	Salur 11	..	Rice	..	T (31·16) TK (31·16)	150·54	..	24·28	..	196
PR	Salur 11	..	Rice	..	T (30·76) TK (30·76)	84.98	20·23	106·84	..	197
PR	Salur 11	EA	Rice	..	T (50·18) TK (50.18)	150.95	..	32·37	..	198
PR	Salur 18	EA	Rice	..	T (23·07) TK (23.07)	156·21	..	79.72	..	199
KR	Salur 12	ED	Rice	..	T (35·61) TK (35·61)	136·78	4·05	48.56	..	200
PR	Salur 13	..	Rice	..	T (65·15) TK (65·15)	736·53	44·92	143·26	..	201
KR	Salur 16	..	Rice	..	T (39.25) TK (39·25)	113·31	2·43	33·18	..	202
FP	Salur 13	..	Rice	..	T (33·59) TK (33·59)	171·99	10.52	91·46	..	203
KR	Salur 16	..	Rice	..	T (101.17) TK (101.17)	8·09	..	16·19	..	204
KR	Salur 16	..	Rice	..	T (41·28) TK (41·28)	60·70	..	25·09	..	205
KR	Salur 13	ED	Rice	..	T (147.71) TK (147.71)	588·81	..	151·76	..	206
KR	Salur 14	..	Rice	404·69	T (8·50) TK (8·50)	269·52	6·07	130·71	..	207
KR	Salur 16	..	Rice Ragi	78·10	..	63·94	..	1·62	..	208
FP	Salur 16	..	Rice	29·54	..	80.53	..	36·83	..	209
FP	Salur 18	..	Rice Ragi	131·52	..	40·06	..	113·72	..	210

VILLAGE

VIZIANAGARAM DISTRICT

Amenities

Location Code No.	Name of village	Total area of the village (in hectares)	Total number of households and population		Amenities available (if not available within the village, the distance in broad ranges viz.,-5 Kms., 5-10 Kms. and 10+Kms. of the nearest place where the facility available is given)					
			Households	Population	Educational	Medical	Drniknig Water (Potable)	Post and Telegraph	Day or days of the market, if any	Communications (Bus stop, Railway station, water way)
(1)	(2)	(3)	(4A)	(4B)	(5)	(6)	(7)	(8)	(9)	(10)
211	Ravivalasa	70·42	22	98	5-10	5-10	W	5-10	10+	10+
212	Lollarapadu	254·14	36	183	5-10	5-10	W	5-10	10+	10+
213	Nanda	498·98	79	405	5-10	5-10	C	5-10	10+	-5
214	Kondamosuru	668·54	30	138	P,M,H	10+	W	-5	10+	10+
215	Etaganivalasa	138·81	44	217	-5	10+	R	5-10	10+	-5
216	Gotturu	1,056·23	47	280	P,M,H	10+	O	5-10	10+	10+
217	Borramamidi	267·50	40	209	P,M,H	10+	O,C	5-10	10+	5-10
218	Pedakancharu	40·47	73	306	-5	10+	O	5-10	10+	5-10
219	Pudi	510·71	63	247	5-10	10+	W	5-10	10+	BS
220	Katarukota	843·36	95	481	P,M,H	10+	O	5-10	10+	5-10
221	Kerangi	1,274·76	32	150	P,M,H	10+	S	10+	10+	5-10
222	Thumaravilli	28·33	104	385	P,M,H	10+	S	10+	10+	5-10
223	Meliyakanchuru	26·71	22	123	P,M,H	10+	S	10+	10+	10+
224	Kandaluddandi	14·16	32	179	-5	10+	R	10+	10+	10+
225	Chittipuram	10·12	16	75	P,M,H	10+	S	10+	10+	10+
226	Satabi	232·69	52	195	-5	10+	S	10+	10+	10+
227	Chittiliba	1,405·07	128	597	-5	10+	S	10+	10+	10+
228	Tangalam	178·06	33	177	P,M,H	10+	S	10+	10+	10+

DIRECTORY

and Land use SALUR TALUK

Approach to village	Nearest town and distance (in Kms.)	Power supply	Staple food	Land use, (i.e., area under different types of land use in hectares rounded up to 2 decimal places)					Remarks including any place of religious, historical or archaeological interest	Location Code No.
				Forest	Irrigated by source	Unirrigated	Culturable waste	Area not available for cultivation		
(11)	(12)	(13)	(14)	(15)	(16)	(17)	(18)	(19)	(20)	(1)
FP	Salur 16	..	Rice Ragi	53·82	..	8·09	..	8·50	..	211
FP	Salur 14	..	Rice Ragi	155.80	..	23·47	..	74·87	..	212
KR	Salur 15	..	Rice Bajra	..	T (177·66) O (177·66)	..	..	320·92	..	213
KR	Salur 13	..	Rice Ragi	31·16	..	404·69	8·09	8·09	..	214
KR	Salur 18	..	Rice Ragi	19·02	..	..	8·09	110·48	..	215
KR	Salur 22	..	Rice Ragi	18·21	..	12·14	..	894·35	..	216
KR	Salur 18	..	Rice Ragi	..	T (21·85) TK (21·85)	28·33	20·23	195·87	..	217
KR	Salur 28	..	Rice Ragi	10·12	..	10·12	10·12	2·02	..	218
PR	Salur 10	..	Rice Ragi	..	..	26·30	60·70	390·52	..	219
KR	Salur 22	..	Ragi Bajra	34·40	..	..	764·85	8·09	..	220
KR	Salur 20	..	Maize	202·34	..	532·57	443.53	74·46	..	221
KR	Salur 20	..	Maize	10·12	..	6·07	..	12·14	..	222
KR	Salur 25	..	Rice Ragi	16·19	..	..	..	10·52	..	223
KR	Salur 18	..	Ragi Bajra	..	T (10·12) TK (10·12)	..	..	4·04	..	224
KR	Salur 20	..	Maize	6·07	..	2·02	..	2·02	..	225
KR	Salur 20	..	Rice Bajra	201·13	..	..	4·05	4·05	..	226
KR	Salur 25	..	Ragi Bajra	50·18	..	57·87	161·87	925·11	..	227
KR	Salur 20	..	Rice Ragi	20·23	..	121·41	8·09	8·09	..	228

BOBBILI TALUK

ANDHRA PRADESH

BOBBILI TALUK

VIZIANAGARAM DISTRICT





CHANGE IN JURISDICTION 1971—81

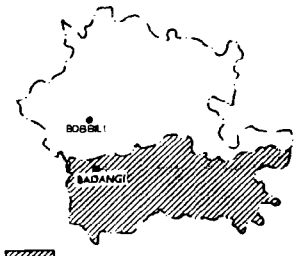

Area transferred to newly formed Badangi Taluk from Bobbili Taluk of Srikakulam District in 1979

- District Boundary
- Taluk Boundary
- 15 Village Boundary with Location Code Number
- Taluk Headquarters
- Urban Area with Location Code
- BG Railway Broad Gauge
- SH State Highway
- Other Road
- River
- Villages with Population Size : 5,000 and above
- " " 1,000—4,999
- " " 500— 999
- " " 200— 499
- " " Less than 200
- X Uninhabited Villages
- PO/TO Post Office / Telegraph Office
- PS/RH Police Station / Rest House
- S/C Higher Secondary School / College
- Hospital, Primary Health Centre Dispensary, and Others
- Hat, Mandies

NOTE : L.C. Nos. 65 and 105 are fully included in Bobbili Town

L.C. No. 88 is partly included in Bobbili Town

83° 30 East of Greenwich

© Government of India Copyright. 1986

ALPHABETICAL LIST OF VILLAGES

BOBBILI TALUK

1981 Location Code No. (1)	Name of Village (2)
15	Ajjada
107	Alajangi
112	Ampavilli
55	Antipeta
23	Arasada
42	Badevalasa @ Latchannavalasa
34	Baggandhoravalasa
36	Bakkupeta
35	Balakrishnapuram
100	Bankuruvalasa
48	Barli
111	Bhairipuram
99	Bhojarajapuram
91	Bhubandavalasa
31	Buddipeta
27	Burja
102	Burjavalasa (near Mettavalasa)
17	Chakarapalle Agraharam
21	Chellampeta
79	Chilakalapalle
37	Chinabhogila
26	Chinankalam
7	Chinnarayudupeta
74	Chintada
64	Chitrakota Boddavalasa
40	Dayanidhipuram
90	Donguruvalasa
50	Gadelavalasa
121	Galavilli
117	Gangada
12	Gangarajapuram
2	Geddaluppi
105	Gollapalle
61	Gopalarayudupeta
95	Gorlaseetharampuram
19	Gowripuram
97	Gunnathotavalasa
4	Gutchimi
8	Ippalavalasa
11	Jagannadhapuram
87	Jagannadhapuram
116	Janardhanapuram (near Ampavilli)
69	Janardhanarangaraya-puram @ Kintalivanipeta
103	Janardhanarangaraya-puram @ Kunukuvanivalasa
41	Jantirayapuram @ Bommikapadu
73	Janumallavalasa
32	Jogempeta
85	Kalavarai Agraharam
82	Kammavalasa
108	Karada
93	Kasidoravalasa
57	Khasapeta
71	Komatipalle (near Bobbili)
109	Kondadevupalle
113	Kondapuram
1	Kothavalasa
86	Krishnapuram
13	Krishnarayapuram
77	Kurmanadhapuram
28	Lakshmipuram Agraharam
68	Latchayyapeta
70	Lingammavalasa
65	Mallampeta
6	Maripivalasa
89	Mettavalasa
16	Murgadam
83	Muttavalasa
76	Narammapeta
119	Narannaiduvalasa
92	Narayanappavalasa
20	Narayanapuram
30	Neelakantapuram Agraharam
10	Nidagallu
63	Nimmalapadu
78	Nukalavada
22	Padamayavalasa
75	Pakki
46	Palagara
56	Panukupeta
24	Panukuvalasa (near Arasada)
98	Panukuvalasa (near Mettavalasa)
9	Papammavalasa
94	Paradi
88	Patha Bobbili
25	Pedankalam
80	Pedapenki
38	Peddabhogila
18	Peddimpeta
101	Penta
84	Piridi
51	Punubhutchempeta
60	Rajupeta
59	Ramavaram
81	Ramuduvalasa
39	Rangampeta
104	Rangarayapuram
118	Rangasayapuram
3	Repativalasa
49	Seetharampuram (near Subhadra)
52	Seetharampuram (near Komatipalle)
67	Seethayyapeta
110	Sivadavalasa
44	Sivarampuram
120	Srirangarajapuram
43	Subhadra
14	Sumitrapuram
5	Surampeta
33	Tamarakhandi
47	Tumarada
72	Vakadavalasa
114	Vantharam
62	Velagavalasa (near Addumanda)
115	Vengalarayapuram
45	Vengapuram
58	Venkampeta (near Ramavaram)
29	Venkatapuram Agraharam
54	Venkatapuram @ Peddayyagari Agraharam
66	Venkatarayudupeta
53	Vennelabutchempeta
96	Viziarampuram (near Mettavalasa)
106	Yembannavalasa

VILLAGE

VIZIANAGARAM DISTRICT

Amenities

Location Code No.	Name of village	Total area of the village (in hectares)	Total number of households and population		Amenities available (if not available within the village, the distance in broad ranges viz.,-5 Kms., 5-10 Kms. and 10+Kms. of the nearest place where the facility available is given)					
			House-holds	Popu-lation	Educational	Medical	Drinking Water (Potable)	Post and Telegraph	Day or days of the market, if any	Communications (Bus stop, Rail-way station, water way)
(1)	(2)	(3)	(4A)	(4B)	(5)	(6)	(7)	(8)	(9)	(10)
1	Kothavalasa	218·13	125	600	P	5-10	R,W	-5	..	BS
2	Geddaluppi	480·36	340	1,643	P	10+	R,W	PO,Phone	..	BS
3	Repativalasa	693·63	47	219	P	5-10	W	-5	..	-5
4	Gutchimi	596·51	423	1,997	P	10+	W	PO	..	BS
5	Surampeta	270·33	163	774	P	5-10	W	PO	..	-5
6	Maripivalasa	222·17	178	794	P	5-10	W	PO,PTO	..	BS
7	Chinnarayudupeta	65.15	34	137	-5	5-10	W	-5	..	BS
8	Ippalavalasa	225·41	151	717	P	5-10	W	-5	..	-5
9	Papammavalasa	338·72	122	566	P	10+	W	-5	..	-5
10	Nidagallu	1,028·71	693	3,223	P(4)	RP	W,TK	PO	..	-5
11	Jagannadhapuram	161·06	18	78	-5	-5	W	-5	..	5-10
12	Gangarajapuram	51.80			*Uninhabited*					
13	Krishnarayapuram	537·42	292	1,411	P	-5	W	PO,Phone	..	BS
14	Sumitrapuram	253.33	133	693	P	5-10	TK	-5	--	-5
15	Ajjada	675·82	539	2,412	P(4),M	5-10	W,R	PO,PTO	..	BS
16	Murgadam	700·51	140	606	P	5-10	W,R	-5	..	-5
17	Chakarapalle Agraharam	406·71	237	1,036	P	5-10	R	PO	..	5-10
18	Peddimpeta	414·40	228	933	P	5-10	W	-5	..	5-10
19	Gowripuram	337.91	99	446	P	5-10	R,W	-5	..	5-10

DIRECTORY

and Land use

BOBBILI TALUK

Approach to village	Nearest town and distance (in Kms.)	Power supply	Staple food	Land use, (i.e., area under different types of land use in hectares rounded up to 2 decimal places)					Remarks including any place of religious, historical or archaeological interest	Location Code No.
				Forest	Irrigated by source	Unirrigated	Culturable waste	Area not available for cultivation		
(11)	(12)	(13)	(14)	(15)	(16)	(17)	(18)	(19)	(20)	(1)
PR	Bobbili 21	..	Rice Ragi	..	T (26·30) TK (26.30)	139·21	2·83	49·78	..	1
PR	Bobbili 20	ED	Rice	..	T (84·98) TK (84·98)	255·36	54·63	85·39	..	2
KR	Bobbili 20	ED	Rice Ragi	..	T (17·81) TK (17·81)	592·46	17·81	64·75	..	3
PR	Parvathipuram 8	ED	Rice Ragi	..	T (190·20) TK (190·20)	171·99	95·51	138·40	..	4
KR	Parvathipuram 9	..	Rice Ragi	..	T (93·08) TK (93·08)	135.97	33·59	6·47	..	5
PR	Parvathipuram 8	ED	Rice Ragi	..	T (67·18) TK (67·18)	108·45	..	46·54	..	6
PR	Parvathipuram 9	..	Rice Ragi	..	T (24·28) TK (24·28)	30·35	..	10·52	..	7
KR	Bobbili 22	..	Rice Ragi	..	T (97·53) TK (97·53)	53·42	70·42	3·64	..	8
KR	Bobbili 22	ED	Rice Ragi	..	T (57·47) TK (57·47)	237·55	23·07	20·23	..	9
KR	Bobbili 25	ED	Rice Ragi	..	T (366·24) TK (366·24)	250·90	17·00	394·57	..	10
KR	Bobbili 25	..	Rice Ragi	..	T (40·47) TK (40·47)	14·97	95·91	9·71	..	11
					Uninhabited					12
PR	Bobbili 24	ED	Rice Ragi	..	T (316·06) TK (316·06)	86·20	3·64	130·71	..	13
KR	Bobbili 25	..	Rice Ragi	..	T (95·91) TK (95·91)	65·56	42·09	49·37	..	14
PR	Bobbili 26	ED	Rice Ragi	..	T (267·50) TK (267·50)	93·88	247·26	67·18	..	15
KR	Bobbili 27	..	Rice Ragi	..	T (160·25) TK (160·25)	66·37	416·42	57·47	..	16
KR	Bobbili 28	ED	Rice Ragi	..	T (123·43) TK (123·43)	182·51	..	100·77	..	17
KR	Bobbili 28	ED	Rice Ragi	..	T (123·43) GC (112·50) TK (10·93)	218·53	71·22	1·21	..	18
KR	Bobbili 28	ED	Rice Ragi	..	T (87·01) TK (87·01)	189·80	19·83	40·47	..	19

VILLAGE

VIZIANAGARAM DISTRICT

Amenities

Location Code No.	Name of village	Total area of the village (in hectares)	Total number of households and population		Amenities available (if not available within the village, the distance in broad ranges viz.,-5 Kms., 5-10 Kms. and 10+Kms. of the nearest place where the facility available is given)					
			Households	Population	Educational	Medical	Drinking Water (Potable)	Post and Telegraph	Day or days of the market, if any	Communications (Bus stop, Railway station, water way)
(1)	(2)	(3)	(4A)	(4B)	(5)	(6)	(7)	(8)	(9)	(10)
20	Narayanapuram	2,409·09	937	4,105	P	5-10	R,W	PO	..	-5
21	Chellampeta	129.50	75	383	P	5-10	W	PO	..	-5
22	Padamayavalasa	277·61	187	686	P	5-10	R,W	-5	..	-5
23	Arasada	1,101.15	701	3,311	P,M	10+	R,W	PO	..	BS
24	Panukuvalasa (near Arasada)	184·54	219	1,066	P	5-10	W	-5	..	-5
25	Pedankalam	274·78	218	1,099	P	-5	W,R	-5	..	BS
26	Chinankalam	139·21	109	514	P	-5	R	-5	..	-5
27	Burja	991·88	626	3,035	P,M	D,O	R,W	PO, Phone	..	BS
28	Lakshimipuram Agraharam	662.87	542	2,682	P	-5	W,R	PO, PTO	..	BS
29	Venkatapuram Agraharam	188.58	135	658	P	-5	W,TK	-5	..	-5
30	Neela Kantapuram Agraharam	50·59	149	758	P	10+	W	-5	..	-5
31	Buddipeta	214·08	126	586	P	-5	R	-5	..	BS
32	Jogempeta	327·79	231	1,084	P	-5	W	-5	..	-5
33	Tamarakhandi	659·23	335	1,596	P	-5	R	PO	..	BS
34	Baggandhoravalasa	264·26	269	1,327	P	5-10	R	-5	..	BS
35	Balakrishnapuram	181.30	125	627	P	5-10	W	-5	..	BS
36	Bakkupeta	245·24	209	955	P	-5	W	-5	..	-5
37	Chinabhogila	565.34	512	2,456	P	-5	R,W	PO	..	BS
38	Peddabhogila	860·36	1,255	5,712	P (4), M,H	D,H	W,R	PO, PTO	Saturday	BS,RS

DIRECTORY

and Land use BOBBILI TALUK

Approach to village	Nearest town and distance (in Kms.)	Power supply	Staple food	Land use, (i.e., area under different types of land use in hectares rounded up to 2 decimal places)					Remarks including any place of religious, historical or archaeological interest	Location Code No.
				Forest	Irrigated by source	Unirrigated	Culturable waste	Area not available for cultivation		
(11)	(12)	(13)	(14)	(15)	(16)	(17)	(18)	(19)	(20)	(1)
KR	Bobbili 25	ED	Rice Ragi	..	T (382·43) TK (382·43)	1,783·04	223.39	19·83	..	20
KR	Bobbili 21	..	Rice Ragi	..	T (34·80) TK (34·80)	65·56	22·66	6·07	..	21
KR	Bobbili 27	ED	Rice Ragi	..	T (90·65) TK (90·65)	133·54	..	53·42	..	22
PR	Bobbili 23	ED	Rice Ragi	..	T (276·40) TK (276·40)	587·20	235·53	0·41	..	23
KR	Bobbili 29	ED	Rice Ragi	..	T (47·75) TK (47·75)	87.82	42·90	5·26	..	24
PR	Bobbili 23	ED	Rice Ragi	..	T (93·08) TK (93·08)	58·68	65·56	57·46	..	25
KR	Bobbili 24	ED	Rice Ragi	..	T (27·11) TK (27·11)	70·42	36·83	3·64	..	26
PR	Bobbili 22	ED	Rice Ragi	..	T (208·82) TK (208·82)	639·00	138·81	4·45	..	27
PR	Bobbili 19	ED	Rice Ragi	..	T (150.14) TK (150·14)	225·81	..	286·92	..	28
KR	Bobbili 21	ED	Rice Ragi	..	T (129.90) TK (129·90)	13·35	..	45·33	..	29
KR	Bobbili 23	..	Rice Ragi	..	T (21·04) TK (21·04)	13·36	..	16·19	..	30
PR	Bobbili 14	..	Rice Ragi	..	T (88.22) TK (88·22)	87·01	..	38·85	..	31
KR	Bobbili 16	..	Rice Ragi	..	T (154·99) TK (154·99)	129·09	42·09	0·81	..	32
PR	Bobbili 18	ED	Rice Ragi	..	T (81·34) TK (81·34)	309·18	65·96	201·94	..	33
PR	Bobbili 20	ED	Rice	..	T (39·66) TK (39·66)	176·04	..	48·56	..	34
PR	Bobbili 20	ED	Rice Ragi	..	T (51·39) TK ((51·39)	74.87	..	55·04	..	35
KR	Bobbili 15	ED	Rice Ragi	..	T (52·61) TK (52.61)	151.76	..	40·47	..	36
PR	Bobbili 15	ED	Rice	..	T (125·86) GC (125·86)	311·61	6.47	118·98	..	37
PR	Bobbili 13	ED	Rice Ragi	..	T (297·04) TK (297·04)	333·86	227·84	1·62	N50 : M3 : T5	38

VILLAGE

VIZIANAGARAM DISTRICT

Amenities

Location Code No.	Name of village	Total area of the village (in hectares)	Total number of households and population		Amenities available (if not available within the village, the distance in broad ranges viz.,-5 Kms., 5-10 Kms. and 10+Kms. of the nearest place where the facility available is given)					
			Households	Population	Educational	Medical	Drinking Water (Potable)	Post and Telegraph	Day or days of the market, if any	Communications (Bus stop, Railway station, water way)
(1)	(2)	(3)	(4A)	(4B)	(5)	(6)	(7)	(8)	(9)	(10)
39	Rangampeta	440·70	73	394	P(2)	-5	TK,W	-5	..	-5
40	Dayanidhipuram	186·15	95	530	P	5-10	TK,R	-5	..	-5
41	Jantirayapuram @ Bommikapadu	127·48	147	773	P	-5	R	-5	..	-5
42	Badevalasa @ Latchannavalasa	50·18	45	242	P	-5	W	5-10	..	5-10
43	Subhadra	289·35	133	657	P	5-10	TK,W	PO	..	-5
44	Sivarampuram	140·43	145	664	P	-5	TK,W	-5	..	5-10
45	Vengapuram	543·90	419	2,166	P	-5	TK	PO,PTO	Friday	BS
46	Palagara	737·34	1,034	4,922	P(2), M,H	RP(2), D	TK,W	PO,PTO	Friday	BS
47	Tumarada	548·35	471	2,129	P	-5	W,TK	-5	..	-5
48	Barli	744·22	768	3,571	P(2)	10+	W	PO,PTO	..	BS
49	Seetharampuram (near Subhadra)	99·96	159	694	-5	5-10	W,TK	-5	..	-5
50	Gadelavalasa	438.68	326	1,540	P	-5	W	PO	..	5-10
51	Punubhutchempeta	205·58	72	339	P	5-10	W	-5	..	5-10
52	Seetharampuram (near Komatipalle)	305.54	280	1,299	P,M,H	D	W	PO	..	-5
53	Vennelabutchempeta	129·50	87	452	P	5-10	W	-5	..	10+
54	Venkatapuram @ Peddayyagari Agraharam	414·40	107	505	P	5-10	TK	-5	..	10+
55	Antipeta	303·51	247	1,018	P	5-10	W,TW	-5	..	BS
56	Panukupeta	284·49	165	808	P(2)	5-10	W	-5	..	BS
57	Khasapeta	215·29	244	1,273	P	5-10	W,TW	PO	..	BS

DIRECTORY

and Land use

BOBBILI TALUK

Approach to village	Nearest town and distance (in Kms.)	Power supply	Staple food	Land use, (i.e., area under different types of land use in hectares rounded up to 2 decimal places)					Remarks including any place of religious, historical or archaeological interest	Location Code No.
				Forest	Irrigated by source	Unirrigated	Culturable waste	Area not available for cultivation		
(11)	(12)	(13)	(14)	(15)	(16)	(17)	(18)	(19)	(20)	(1)
KR	Bobbili 9	ED	Rice Ragi	..	T (90·65) TK (80·13) GC (10·52)	284·90	56·25	8·50	..	39
KR	Bobbili 16	ED	Rice Ragi	..	T (30·76) TK (30·76)	105·62	39·25	8·90	..	40
KR	Bobbili 16	ED	Rice Ragi	..	T (36·02) TK (36·02)	50·99	36·02	3·64	..	41
KR	Bobbili 21	ED	Rice Ragi	..	T (12·95) TK (12·95)	27·92	..	8·90	..	42
KR	Bobbili 21	ED	Rice Ragi	..	T (87·82) TK (87·82)	134.76	46·54	20·23	..	43
KR	Bobbili 23	ED	Rice Ragi	..	T (46·13) TK (46·13)	71·63	20·64	0·81	..	44
PR	Bobbili 22	ED	Rice Ragi	..	T (193·44) TK (193·44)	267·09	80·94	2·02	M3	45
PR	Bobbili 24	ED	Rice Ragi	..	T (308·77) TK (308.77)	267.09	148·52	10·52	..	46
KR	Bobbili 22	ED	Rice Ragi	..	T (259·00) TK (259·00)	199.91	..	88·22	..	47
PR	Bobbili 18	ED	Rice Ragi	..	T (158·23) TK (158·23)	486·43	93·89	5·67	M1	48
KR	Bobbili 21	ED	Rice Ragi	..	T (37·64) TK (37·64)	39·25	13·76	8·09	..	49
KR	Bobbili 13	ED	Rice Ragi	..	T (111·69) TK (111·69)	264·26	..	62·32	..	50
KR	Bobbili 11	..	Rice Ragi	..	T (33·18) TK (33·18)	146·50	23.47	0·41	..	51
KR	Bobbili 10	ED	Rice Ragi	..	T (86.60) TK (86·60)	158·23	57·87	2·43	..	52
KR	Bobbili 8	..	Rice Ragi	..	T (15·78) TK (15·78)	98.74	..	13·35	..	53
KR	Bobbili 9	ED	Rice Ragi	..	T (70·01) TK (70.01)	124·64	188·18	31·57	..	54
PR	Bobbili 8	ED	Rice Ragi	..	T (140·02) TK (140·02)	107·24	..	56·25	..	55
PR	Bobbili 9	ED	Rice	..	T (195·46) TK (195·46)	35·21	52·61	0·81	..	56
PR	Bobbili 8	ED	Rice Ragi	..	T (102·38) TK (102·38)	55·04	..	57.87	..	57

Location Code No.	Name of village	Total area of the village (in hectares)	Total number of households and population		Amenities available (if not available within the village, the distance in broad ranges viz.,-5 Kms., 5-10 Kms. and 10+Kms. of the nearest place where the facility available is given)					
			Households	Population	Educational	Medical	Drinking Water (Potable)	Post and Telegraph	Day or days of the market, if any	Communications (Bus stop, Railway station, water way)
(1)	(2)	(3)	(4A)	(4B)	(5)	(6)	(7)	(8)	(9)	(10)
58	Venkampeta (near Ramavaram)	299·06	325	1,627	P,M	10+	W	-5	..	-5
59	Ramavaram	431·80	292	1,378	P(2)	5-10	W	PO	..	-5
60	Rajupeta	128·59	105	475	P	5-10	TK	PO	..	-5
61	Gopalarayudupeta	719·93	501	2,298	P(2),M	5-10	W	-5	..	-5
62	Velagavalasa (near Addumanda)	509·09	109	533	P	5-10	W	-5	..	5-10
63	Nimmalapadu	247·26	79	351	P(2)	10+	S	-5	..	10+
64	Chitrakota Boddavalasa	233·10	225	1,153	P	5-10	W	PO	..	5-10
65	Mallampeta	639·00	*Urban Area (Included in Bobbili Town)*							
66	Venkatarayudupeta	213·27	*Uninhabited*							
67	Seethayyapeta	235·12	96	413	P	5-10	TK	-5	..	-5
68	Latchayyapeta	356·53	305	1,387	P(2)	-5	W	PO	..	BS
69	Janardhana Rangarayapuram @ Kintalivanipeta	123·83	130	589	P	5-10	TK	-5	..	BS
70	Lingammavalasa	103·60	77	319	P	-5	W	-5	..	-5
71	Komatipalle (near Bobbili)	843·36	661	3,324	P(2)	D	TK,W	PO,PTO	..	BS
72	Vakadavalasa	78·10	37	180	P	-5	W	-5	..	BS
73	Janumallavalasa	270·73	355	1,555	P	-5	W	-5	..	-5
74	Chintada	1,352·86	1,016	4,632	P(3) M,H	RP	W,TK	PO,PTO, Phone	..	BS
75	Pakki	1,229·84	1,055	5,040	P(2)	5-10	W,TK	PO	..	BS
76	Narammapeta	106·03	*Uninhabited*							
77	Kurmanadhapuram	67·18	*Uninhabited*							

DIRECTORY

and Land use BOBBILI TALUK

Approach to village	Nearest town and distance (in Kms.)	Power supply	Staple food	Land use, (i.e., area under different types of land use in hectares rounded up to 2 decimal places)					Remarks including any place of religious, historical or archaeological interest	Location Code No.
				Forest	Irrigated by source	Unirrigated	Culturable waste	Area not available for cultivation		
(11)	(12)	(13)	(14)	(15)	(16)	(17)	(18)	(19)	(20)	(1)
KR	Bobbili 11	ED	Rice Ragi	..	T (91·05) GC (91·05)	159·45	..	48·56	..	58
KR	Bobbili 11	ED	Rice Ragi	..	T (141·64) TK (133.14) GC (8.50)	196·68	73·65	14·16	..	59
KR	Bobbili 10	..	Rice Ragi	..	T (50·59) TK (50·59)	61·11	12·14	4·45	..	60
KR	Bobbili 7	ED	Rice Ragi	..	T (146·90) .. TK(146·90)	470·65	88·63	13·35	..	61
KR	Bobbili 9	ED	Rice Ragi	..	T (132·74) TK (132·74)	201·13	99·55	75·67	..	62
KR	Bobbili 14	..	Rice Ragi	..	T (4·05) TK (4·05)	151·76	89·84	0·81	..	63
KR	Bobbili 9	..	Rice Ragi	..	..	34·40	197·08	0·81	..	64
				Urban Area (Included in Bobbili Town)						65
				Uninhabited						66
KR	Bobbili 7	..	Rice Ragi	..	T (110·07) TK (110·07)	84·17	38.45	1·62	..	67
PR	Bobbili 5	ED	Rice Ragi	..	T (104.82) TK (104·82)	183·32	28·73	39·66	..	68
PR	Bobbili 6	..	Rice Ragi	..	T (17·00) TK (17·00)	51·39	30·76	24·28	..	69
KR	Bobbili 8	..	Rice Ragi	..	T (36·83) TK (36·83)	36·42	..	15·78	..	70
PR	Bobbili 6	ED	Rice Ragi	..	T (280·45) TK (280·45)	439·08	..	123·43	N25	71
PR	Bobbili 11	..	Rice Ragi	..	T (21·45) TK (21·45)	41·68	..	14·97	..	72
KR	Bobbili 11	ED	Rice Ragi	..	T (97·53) TK (97·53)	139·21	..	33·99	..	73
PR	Bobbili 11	ED	Rice Ragi	..	T (507·47) TK (507·47)	619·17	..	226·22	N10	74
PR	Bobbili 20	ED	Rice Ragi	..	T (498·17) TK (498.17)	466·20	..	265·47	..	75
				Uninhabited						76
				Uninhabited						77

Location Code No.	Name of village	Total area of the village (in hectares)	Total number of households and population		Amenities available (if not available within the village, the distance in broad ranges viz.,-5 Kms., 5-10 Kms. and 10+Kms. of the nearest place where the facility available is given)					
			Households	Population	Educational	Medical	Drinking Water (Potable)	Post and Telegraph	Day or days of the market, if any	Communications (Bus stop, Railway station, water way)
(1)	(2)	(3)	(4A)	(4B)	(5)	(6)	(7)	(8)	(9)	(10)
78	Nukalavada	217·32	340	1,634	P	-5	W,R	-5	..	-5
79	Chilakalapalle	564·94	636	2,857	P,M	D,O,H	W,TK	PO,PTO	..	BS
80	Pedapenki	1,658·80	1,357	6,462	P(2), M	-5	W,TK	PO,PTO, Phone	..	BS
81	Ramuduvalasa	260·62	224	983	P	PHC	W,TK	PO	..	-5
82	Kammavalasa	331.44	115	601	P	-5	W	-5	..	5-10
83	Muttavalasa	133·95	138	673	P	-5	W	PO	..	-5
84	Piridi	937·25	1,173	5,334	P(2), M,H	PHC	W	PO, PTO	..	BS
85	Kalavarai Agraharam	554·82	374	1,670	P(4)	-5	W,TK	PO,PTO, Phone	..	BS
86	Krishnapuram	221·36	234	1,114	P	-5	W	PO	..	-5
87	Jagannadhapuram	186.56	201	937	P	-5	W	-5	..	BS
88	Patha Bobbili	782·26	256	1,204	P	-5	W	PO	..	BS
89	Mettavalasa	638·19	583	2,615	P	5-10	W	PO	..	BS
90	Donguruvalasa	579.10	67	325	P(2)	10+	W	5-10	..	10+
91	Bhubandavalasa	115·74			*Uninhabited*					
92	Narayanappavalasa	132·74	116	644	P	10+	TK	-5	..	-5
93	Kasidoravalasa	175·23	95	379	P	10+	TK	-5	..	-5
94	Paradi	632·52	550	2,621	P,M	5-10	R	PO,PTO, Phone	..	BS
95	Gorlaseetharampuram	409·14	185	811	P	5-10	W	PO	..	BS
96	Viziarampuram (near Mettavalasa)	57·06			*Uninhabited*					

DIRECTORY

and Land use BOBBILI TALUK

Approach to village	Nearest town and distance (in Kms.)	Power supply	Staple food	Land use, (i.e., area under different types of land use in hectares rounded up to 2 decimal places)					Remarks including any place of religious, historical or archaeological interest	Location Code No.
				Forest	Irrigated by source	Unirrigated	Culturable waste	Area not available for cultivation		
(11)	(12)	(13)	(14)	(15)	(16)	(17)	(18)	(19)	(20)	(1)
KR	Bobbili 25	ED	Rice	..	T (89·44) TK (89·44)	65·56	..	59.49	..	78
PR	Bobbili 24	ED	Rice Ragi	..	T (245·64) TK (245·64)	205·58	..	113·31	..	79
PR	Bobbili 26	ED	Rice Ragi	..	T (540·66) TK (540·66)	790·35	314·04	4·45	..	80
KR	Bobbili 16	ED	Rice Ragi	..	T (91·86) TK (91·86)	129·50	..	39·26	..	81
KR	Bobbili 12	..	Rice Ragi	..	T (110·48) TK (110.48)	176·44	40·47	0·41	..	82
KR	Bobbili 11	ED	Rice Ragi	..	T (37.23) TK (37·23)	56.25	..	22·66	..	83
PR	Bobbili 8	ED	Rice Ragi	..	T (129·10) TK (129.10)	263·45	356·53	188·18	N20 : M3	84
PR	Bobbili 9	ED	Rice Ragi	..	T (180.08) TK (180·08)	273·57	82·96	16·59	..	85
KR	Bobbili 8	ED	Rice Ragi	..	T (163·09) GC (102·39) TK (60·70)	15·78	41·68	0·41	..	86
PR	Bobbili 2	ED	Rice	..	T (106·03) TK (106·03)	40·47	24·28	15·78	..	87
PR	Bobbili 2	EA	Rice	..	T (364·22) TK (364.22)	392·14	..	25·90	..	88
PR	Bobbili 5	ED	Rice	..	T (61·92) TK (61·92)	68·80	506·26	1·21	..	89
KR	Bobbili 13	..	Rice Ragi	..	T (21·85) TK (21·85)	486·03	69.60	1·62	..	90
					Uninhabited					91
KR	Bobbili 11	..	Rice Ragi	..	T (49·37) TK (49.37)	51·80	..	29·14	..	92
KR	Bobbili 10	..	Rice Ragi	..	T (36·32) TK (36·32)	104·41	33·18	0·41	..	93
PR	Bobbili 14	ED	Rice	..	T (102·79) GC (102·79)	384.45	..	145·28	N12	94
PR	Bobbili 6	ED	Rice Ragi	..	T (72·44) GC (72.44)	282.47	..	53·82	N4	95
					Uninhabited					96

Location Code No.	Name of village	Total area of the village (in hectares)	Total number of households and population		Amenities available (if not available within the village, the distance in broad ranges viz.,-5 Kms., 5-10 Kms. aud 10+Kms. of the nearest place where the facility available is given)					
			Households	Population	Educational	Medical	Drinking Water (Potable)	Post and Telegraph	Day or days of the market, if any	Communications (Bus stop, Railway station, water way)
(1)	(2)	(3)	(4A)	(4B)	(5)	(6)	(7)	(8)	(9)	(10)
97	Gunnathotavalasa	253·74	245	1,147	P,M	-5	W	-5	..	-5
98	Panukulvalasa (near Mettavalasa)	284·49	62	295	P	5-10	W	-5	..	-5
99	Bhojarajapuram	61·11	39	207	P	5-10	R	-5	..	-5
100	Bankuruvalasa	96·72	45	236	P	10+	W	-5	..	-5
101	Penta	621·19	701	3,148	P(3)	5-10	W,R	PO	..	5-10
102	Burjavalasa (near Mettavalasa)	301·49	160	717	P	-5	W	-5	..	-5
103	Janardhanaranga-rayapuram @ Kunukuvanivalasa	125·45	184	957	P	-5	W,R	-5	..	-5
104	Rangarayapuram	388·50	348	1,655	P	-5	W	-5	..	-5
105	Gollapalle	1,493·29			*Urban Area (Included in Bobbili Town)*					
106	Yembannavalasa	46·54				*Uninhabited*				
107	Alajangi	926·32	1,145	5,113	P(2),M	5-10	W,TK	PO,PTO, Phone	..	BS
108	Karada	607·84	533	2,472	P	R P	W	PO,PTO	..	BS
109	Kondadevupalle	511·52	295	1,429	P	-5	W	PO	..	BS
110	Sivadavalasa	401·85	359	1,720	P	5-10	W	-5	..	-5
111	Bhairipuram	198.70	100	446	P(3)	5-10	W	PO,PTO, Phone	Monday	5-10
112	Ampavalli	716·29	467	2,315	-5	5-10	W,R	PO	..	5-10
113	Kondapuram	104·00	41	186	P(4),M	5-10	W,R	PO	..	BS
114	Vantharam	1,235·91	434	1,993	P	5-10	W	-5	..	-5
115	Vengalarayapuram	140·02	133	633	P	5-10	W	-5	..	5-10
116	Janardhanapuram	88·22	76	407	P	5-10	W	PO	..	5-10
117	Gangada	1,013·33	675	3,272	P	5-10	W	PO	..	5-10
118	Rangasayapuram	381·21				*Uninhabited*				
119	Narannaiduvalasa	333·86	278	1,290	P,M,H	-5	W	PO	..	5-10
120	Srirangarajapuram	231·07	37	182	P	-5	W	-5	..	5-10
121	Galavilli	936·04	799	4,094	P(2)	D	W	PO, Phone	Saturday	BS

Approach to village	Nearest town and distance (in Kms.)	Power supply	Staple food	Land use, (i.e., area under different types of land use in hectares rounded up to 2 decimal places) Forest	Irrigated by source	Unirrigated	Culturable waste	Area not available for cultivation	Remarks including any place of religious, historical or archaeological interest	Location Code No.
(11)	(12)	(13)	(14)	(15)	(16)	(17)	(18)	(19)	(20)	(1)
KR	Bobbili 3	ED	Rice Ragi	..	T (71·63) TK(71·63)	121·81	59·08	0·40	..	97
KR	Bobbili 5	..	Rice	..	T (29·95) TK(29.95)	229·86	21·85	2·43	..	98
KR	Bobbili 9	ED	Rice Ragi	..	T (11.33) TK(11·33)	37.64	..	12·14	..	99
KR	Bobbili 13	..	Rice	..	T (15·78) TK(15·78)	68·39	..	10·52	..	100
KR	Bobbili 8	ED	Rice Ragi	..	T (199.51) GC(185·35) TK(14·16)	257·38	160·66	0.40	..	101
KR	Bobbili 5	..	Rice Ragi	.. ..	T (30·35) TK(20·23) GC(10·12)	247·67	21·45	1·21	..	102
KR	Bobbili 6	..	Rice Ragi	..	T (51.80) TK(33·18) GC(18·62)	20·23	51.39	0·40	..	103
KR	Bobbili 5	ED	Rice Ragi	..	T(193.84) TK(193·84)	135·57	..	59·09	..	104
				Urban Area (Included in Bobbili Town)						105
					Uninhabited					106
PR	Bobbili 5	EA	Rice Ragi	..	T(528·92) TK(528·92)	142·45	50·99	203.96	..	107
PR	Bobbili 10	ED	Rice Ragi	..	T (195·87) TK (195·87)	301·90	..	110·07	..	108
PR	Bobbili 13	..	Rice Ragi	..	T (128.69) TK (128.69)	240·79	61·51	79.72	N2	109
KR	Bobbili 28	..	Rice Ragi	..	T (42.90) TK (42·90)	227.83	..	131·12	..	110
KR	Bobbili 31	..	Rice Ragi	..	T (45.32) TK (45·32)	118·17	32.78	1.21	..	111
KR	Bobbili 32	ED	Rice Ragi	..	T (275·99) TK (275·99)	227.84	207·60	2·43	..	112
PR	Bobbili 32	ED	Rice Ragi	..	T (34·40) TK (34·40)	38·85	..	30·75	..	113
KR	Bobbili 30	..	Rice	..	T (203·56) TK (203·56)	846.60	182·11	2·83	..	114
KR	Bobbili 30	..	Rice Ragi	..	T (23·88) TK (23·88)	73·65	..	42·49	..	115
KR	Bobbili 32	ED	Rice Ragi	..	T (18·62) TK (18·62)	55·44	..	12·95	..	116
KR	Bobbili 32	ED	Rice Ragi	..	T (293·40) TK(293·40)	397·40	120·60	201·53	..	117
					Uninhabited					118
KR	Bobbili 34	ED	Rice Ragi	..	T (53·42) TK (53·42)	219·74	58·68	1·21	..	119
KR	Bobbili 34	..	Rice Ragi	..	T (25·09) TK (25·09)	133·55	..	70·82	..	120
PR	Bobbili 40	ED	Rice Ragi	..	T (253·74) TK (253·74)	242.81	418·04	21·45	..	121

BADANGI TALUK

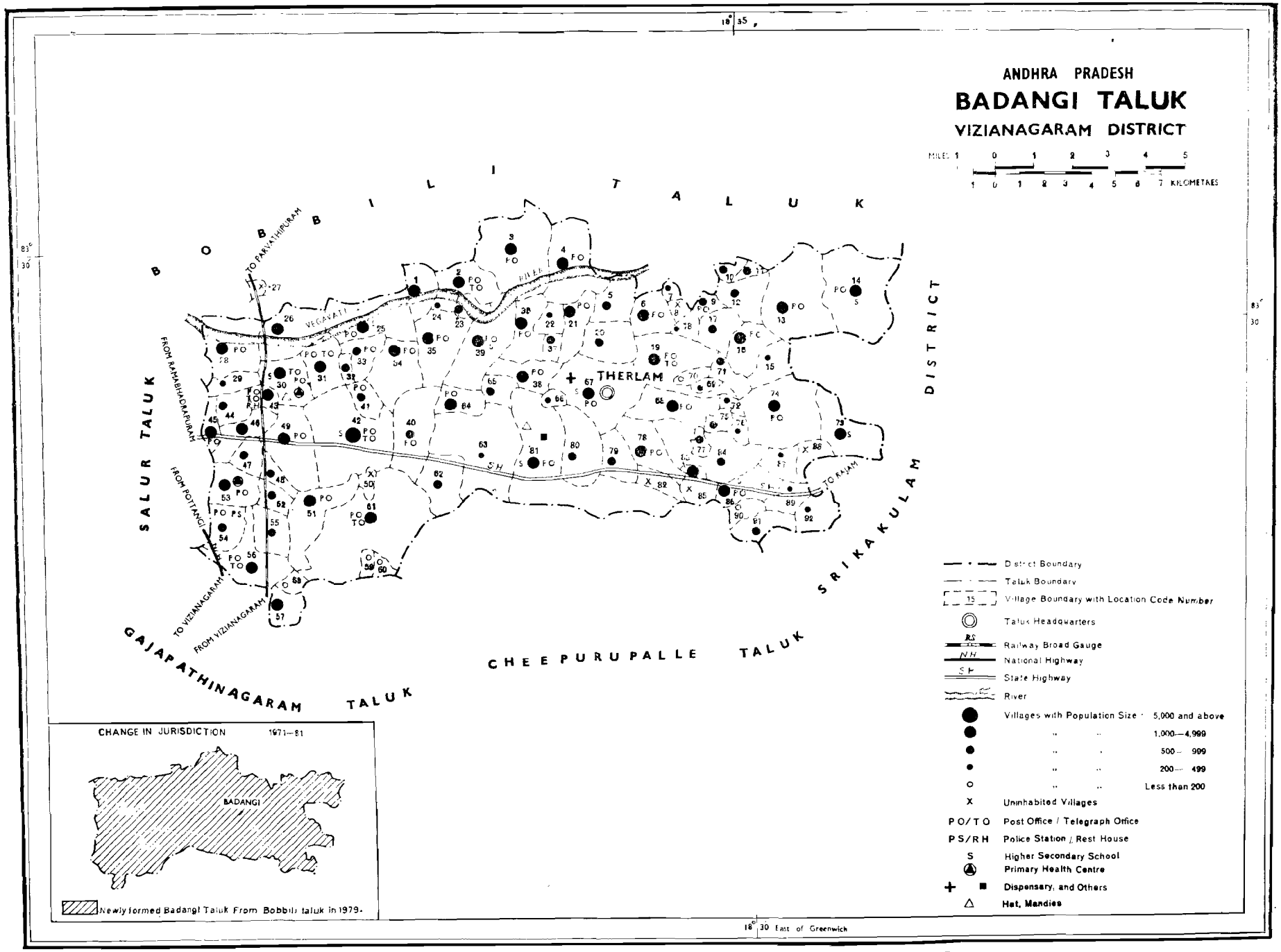

© Government of India Copyright, 1986

ALPHABETICAL LIST OF VILLAGES

BADANGI TALUK

1981 Location Code No. (1)	Name of Village (2)
40	Akulakatta
19	Amity
1	Anavaram
5	Antalavara
10	Appalampeta
73	Arasabalaga
30	Badangi
26	Bhimavaram
12	Burjavalasa (near Amity)
54	Burjavalasa
27	Butchempeta
58	Cherukupalle
89	Chinapalavalasa
75	Chinnayyapeta
53	Choudantivalasa
72	Chukkavalasa
83	Dommuganigadabavalasa
43	Donkinivalasa
45	Gajarayunivalasa
38	Gangannapadu
28	Golladi
9	Goluguvalasa
24	Gopalakrishnarangarayapuram
34	Gudepuvalasa
90	Jadavarikottavalasa
65	Jannivalasa
74	Kagam
29	Kamannavalasa
71	Kavirayunivalasa
42	Koduru
7	Kollivalasa
55	Korapa
56	Korapakothavalasa
52	Korapakrishnapuram
6	Koratam
35	Kotipalle
50	Krishnapuram
64	Kunayavalasa
4	Kusumuru
44	Lakshmipuram
20	Lingapuram
59	Lingaraiapuram
68	Locherla
80	Madhavarangarayapuram
33	Mallampeta (near Palteru)
31	Mugada
21	Nandigama
3	Nandubalaga
60	Neelakantarajapuram
16	Nemalam
57	Pachalavalasa
25	Palteru
84	Panukuvalasa (near Locherla)
51	Pappalalingalavalasa
92	Pedapalavalasa
47	Pedapalle
91	Penuvalasa @ Kamanarayapurm
86	Perumali
2	Pinapenki
48	Pindrangivalasa
32	Pudivalasa
62	Puligunmi
85	Pulleruvalasa
36	Rajeru
37	Rajiyyapeta
41	Ramachandrapuram (near Koduru)
69	Ramachandrapuram (near Amity)
82	Ramachandrapuram
88	Ramachandrapuram (near Perumali)
22	Ramanna Agraharam
79	Rangappavalasa
15	Ravimanugadabavalasa
17	Sathivada
18	Seetharampuram (near Koratam)
70	Seetharampuram (near Amity)
61	Shikaruganji
77	Somidavalasa
13	Sundarada
87	Tekkalivalasa
46	Tentuvalasa
67	Terlam
14	Uddavolu
81	Uttaravilli
39	Vadada
49	Veerasagaram
78	Velagavalasa (near Terlam)
23	Venkampeta (near Pinapenki)
66	Venkampeta @ Kummaripeta
76	Venkatapuram (near Locherla)
63	Venkayyapeta
7	Viziarampuram (near Koratam)
11	Viziarampuram @ Buripeta

VILLAGE

VIZIANAGARAM DISTRICT

Amenities

Location Code No.	Name of village	Total area of the village (in hectares)	Total number of households and population		Amenities available (if not available within the village, the distance in broad ranges viz.,-5 Kms., 5-10 Kms. and 10+Kms. of the nearest place where the facility available is given)					
			Households	Population	Educational	Medical	Drinking Water (Potable)	Post and Telegraph	Day or days of the market, if any	Communications (Bus stop, Railway station, water way)
(1)	(2)	(3)	(4A)	(4B)	(5)	(6)	(7)	(8)	(9)	(10)
1	Anavaram	433·42	247	1,116	P	5-10	W,R	-5	..	-5
2	Pinapenki	490·07	349	1,725	P	10+	W,R	PO,PTO Phone	..	BS
3	Nandubalaga	1,222·55	596	2,978	P(3)	10+	W	PO	..	BS
4	Kusumuru	796·42	275	1,457	P	5-10	W,R	PO	..	5-10
5	Antalavara	414·40	135	601	P	-5	W	-5	..	-5
6	Koratam	223·79	272	1,202	P	5-10	W,TK	PO	..	BS
7	Kollivalasa	90·65	101	479	P	-5	W,TK	-5	..	-5
8	Viziarampuram *(near Koratam)*	64·75			*Uninhabited*					
9	Goluguvalasa	111·29	159	739	P	5-10	W	PO	..	5-10
10	Appalampeta	231·48	104	542	P	5-10	W	-5	..	5-10
11	Viziarampuram @ Buripeta	56·25	157	812	P	10+	W	5-10	..	10+
12	Burjavalasa (near Amity)	498·57	108	549	P	5-10	W	-5	..	10+
13	Sundarada	591·65	376	1,806	P	5-10	W	PO	..	10+
14	Uddavolu	991·88	566	2,740	P,M,H	-5	W	PO	..	10+
15	Ravimanugadabavalasa	198·70	86	397	P	10+	W	-5	..	5-10
16	Nemalam	353·29	404	1,893	P(4)	5-10	W	PO,Phone	..	5-10
17	Sathivada	271·95	136	676	P	5-10	W	-5	..	5-10
18	Seetharampuram (near Koratam)	306·35	62	297	P	5-10	W	-5	..	5-10
19	Amity	791·97	499	2,219	P(2)	-5	W,TK	PO,PTO, Phone	..	5-10
20	Lingapuram	177·25	134	667	P	-5	W	-5	..	5-10

DIRECTORY

and Land use BADANGI TALUK

Approach to village	Nearest town and distance (in Kms.)	Power supply	Staple food	Land use, (i.e., area under different types of land use in hectares rounded up to 2 decimal places)					Remarks including any place of religious, historical or archaeological interest	Location Code No.
				Forest	Irrigated by source	Unirrigated	Culturable waste	Area not available for cultivation		
(11)	(12)	(13)	(14)	(15)	(16)	(17)	(18)	(19)	(20)	(1)
KR	Bobbili 9	ED	Rice Ragi	..	T (123·02) TK (123·02)	183·73	39·66	87·01	..	1
PR	Bobbili 15	ED	Rice Ragi	..	T (201·53) TK (201·53)	179·27	19.83	89·03	..	2
PR	Bobbili 14	ED	Rice Ragi	..	T (337·10) TK (337·10)	479·15	7·28	392·95	..	3
KR	Bobbili 19	ED	Rice Ragi	..	T (294·61) TK (294·61)	274·78	17.81	209·22	..	4
KR	Bobbili 32	ED	Rice Ragi	..	T (125·86) TK (125·86)	70·82	42·49	173·61	..	5
PR	Bobbili 34	ED	Rice Ragi	..	T (115·74) TK (115·74)	..	73·25	34.80	..	6
KR	Bobbili 27	..	Rice	..	T (43·30) TK (43·30)	25·90	0·41	21·04	..	7
					Uninhabited					8
KR	Bobbili 36	ED	Rice Ragi	..	T (44·11) TK (44·11)	44·92	.	21·85	..	9
KR	Bobbili 33	..	Rice Ragi	..	T (53·42) TK (53·42)	82·15	0·41	95·50	..	10
KR	Bobbili 26	..	Rice Ragi	..	T (8·90) TK (8·90)	14·16	..	22·66	..	11
KR	Bobbili 38	ED	Rice Ragi	..	T (97·93) TK (97·93)	329·01	61·51	9·71	..	12
KR	Bobbili 40	ED	Rice Ragi	..	T (99·15) TK (99·15)	362.19	63·94	65·96	..	13
KR	Bobbili 40	ED	Rice Ragi	..	T (54·63) TK (54·63)	485·62	199·51	0·81	..	14
KR	Bobbili 38	ED	Rice Ragi	..	T (42·49) TK (42·49)	134·76	..	10.12	..	15
KR	Bobbili 38	ED	Rice Ragi	..	T (89·03) TK (89·03)	210·84	52.20	0·81	..	16
KR	Bobbili 38	ED	Rice Ragi	..	T (101·98) TK (101·98)	112·50	55·85	0·81	..	17
KR	Bobbili 36	..	Rice Ragi	..	T (12·14) TK (12·14)	276·80	8·09	8·90	..	18
KR	Bobbili 40	ED	Rice Ragi	..	T (229·45) TK (229·45)	446·77	101·98	10·12	..	19
KR	Bobbili 30	ED	Rice Ragi	..	T (63·54) TK (63·54)	35·21	77·70	0·41	..	20

VILLAGE

VIZIANAGARAM DISTRICT

Amenities

Location Code No.	Name of village	Total area of the village (in hectares)	Total number of households and population		Amenities available (if not available within the village, the distance in broad ranges viz.,-5 Kms., 5-10 Kms. and 10+Kms. of the nearest place where the facility available is given)					
			Households	Population	Educational	Medical	Drinking Water (Potable)	Post and Telegraph	Day or days of the market, if any	Communications (Bus stop, Railway station, water way)
(1)	(2)	(3)	(4A)	(4B)	(5)	(6)	(7)	(8)	(9)	(10)
21	Nandigama	467·01	459	2,177	P	-5	W,TK	PO	..	-5
22	Ramanna Agraharam	104·41	63	285	P	5-10	W	-5	..	-5
23	Venkampeta (near Pinapenki)	95·91	139	709	P	10+	W	-5	..	-5
24	Gopalakrishna Rangarayapuram	120.60	100	437	P	10+	W	-5	..	-5
25	Palteru	1,520·40	1,012	4,910	P(2), M,H	5-10	W	PO,Phone	..	BS
26	Bhimavaram	480·77	410	2,010	P,M	-5	W,R	5-10	..	-5
27	Butchempeta	46·13				*Uninhabited*				
28	Golladi	598·93	515	2,511	P,M	5-10	W,R	PO,Phone	..	-5
29	Kamannavalasa	72·03	64	351	P	-5	W	-5	..	BS
30	Badangi	561·30	566	2,693	P,M,H	PHC	W,TK	PO,TO, PTO, Phone	Monday	BS
31	Mugada	713·06	648	3,312	P(2)	-5	W	PO,PTO, Phone	..	-5
32	Pudivalasa	102·39	135	692	P	-5	W	-5	..	-5
33	Mallampeta (near Palteru)	272·35	217	963	P	5-10	W	PO,Phone	..	5-10
34	Gudepuvalasa	244·84	303	1,532	P	5-10	W	PO	..	-5
35	Kotipalle	564·54	278	1,352	P	5-10	W	PO	..	-5
36	Rajeru	521·64	482	2,227	P	5-10	W	PO	..	BS

Approach to village	Nearest town and distance (in Kms.)	Power supply	Staple food	Land use, (i.e., area under different types of land use in hectares rounded up to 2 decimal places)					Remarks including any place of religious, historical or archaeological interest	Location Code No.
				Forest	Irrigated by source	Unirrigated	Culturable waste	Area not available for cultivation		
(11)	(12)	(13)	(14)	(15)	(16)	(17)	(18)	(19)	(20)	(1)
KR	Bobbili 18	ED	Rice Ragi	..	T (219·34) TK (219·34)	143·26	100·77	3·64	..	21
KR	Bobbili 15	ED	Rice Ragi	..	T (55·85) TK (55·85)	..	19·02	24·28	..	22
KR	Bobbili 16	..	Rice Ragi	..	T (37·23) TK (37·23)	38·85	..	19·83	..	23
KR	Bobbili 15	..	Rice	..	T (38·85) TK (38·85)	52·61	0·41	28·73	..	24
PR	Bobbili 18	ED	Rice Ragi	..	T (454·06) TK (454·06)	712·24	..	348·03	..	25
KR	Bobbili 8	ED	Rice Ragi	..	T (181·70) TK (181·70)	181·70	95·51	0·81	N6	26
					Uninhabited					27
KR	Bobbili 10	ED	Rice Ragi	..	T (148·92) TK (130·71) GC (18·21)	319·70	1·62	128·69	N4	28
PR	Bobbili 10	ED	Rice Ragi	..	T (14·97) TK (14·97)	44·52	0·81	11·33	N11	29
PR	Bobbili 15	ED	Rice Ragi	..	T (182·92) TK (182·92)	246·45	125·86	5·67	N50	30
KR	Bobbili 18	ED	Rice Ragi	..	T (264·26) TK (264·26)	249.69	190·61	8·50	..	31
KR	Bobbili 18	..	Rice Ragi	..	T (23·88) TK (23·88)	6·47	55·85	16·19	..	32
KR	Bobbili 9	ED	Rice Ragi	..	T (89·44) TK (89·44)	122·62	38·85	21·04	..	33
KR	Bobbili 28	ED	Rice	..	T (99·96) TK (99·96)	98·34	..	46·54	..	34
KR	Bobbili 15	ED	Rice Ragi	..	T (136·38) TK (136·38)	320·11	89·44	17·81	..	35
PR	Bobbili 15	ED	Rice Ragi	..	T (327·39) TK (327·39)	71·63	119·38	3·24	..	36

VILLAGE

VIZIANAGARAM DISTRICT

Amenities

Location Code No.	Name of village	Total area of the village (in hectares)	Total number of households and population		Amenities available (if not available within the village, the distance in broad ranges viz.,-5 Kms., 5-10 Kms. and 10+Kms. of the nearest place where the facility available is given)					
			Households	Population	Educational	Medical	Drinking Water (Potable)	Post and Telegraph	Day or days of the market, if any	Communications (Bus stop, Railway station, water way)
(1)	(2)	(3)	(4A)	(4B)	(5)	(6)	(7)	(8)	(9)	(10)
37	Rajiyyapeta	157.02	123	563	P	-5	W,TK	-5	..	-5
38	Gangannapadu	432.61	366	1,759	P	-5	W,TK	PO	..	-5
39	Vadada	1,171.56	710	3,307	P(2), M,H	5-10	W,TK	PO, Phone	..	-5
40	Akulakatta	495.74	134	608	P	-5	W	PO	..	BS
41	Ramachandrapuram (near Koduru)	222.58	138	682	P	-5	W	PO	..	BS
42	Koduru	1,515.54	1,115	5,188	P,M, H	-5	W,TK	PO,PTO, Phone	..	-5
43	Donkinivalasa	155.40	218	1,065	P	-5	W	PO,PTO	..	BS,RS
44	Lakshmipuram	264.66	152	718	P	-5	W	-5	..	BS
45	Gajarayunivalasa	134.76	344	1,759	P	5-10	W	PO, Phone	..	BS
46	Tentuvalasa	333.46	255	1,113	P	5-10	W,TK	-5	..	-5
47	Pedapalle	131.52	184	741	P	-5	W	-5	..	-5
48	Pindrangivalasa	118.57	160	790	P	-5	W	-5	..	-5
49	Veerasagaram	509.50	295	1,186	P	5-10	W	PO	..	-5
50	Krishnapuram	93.08			*Uninhabited*					
51	Pappalalingalavalasa	639.81	514	2,236	P,M	5-10	W	PO	..	5-10
52	Korapakrishnapuram	65.96	140	640	P	5-10	W	-5	..	-5
53	Chowdantivalasa	301.49	266	1,244	P	PHC	W	PO	..	-5
54	Burjavalasa	579.10	116	583	P	5-10	W	PO	..	BS
55	Korapa	233.10	155	724	P	10+	W	-5	..	-5

DIRECTORY

and Land use BADANGI TALUK

Approach to village	Nearest town and distance (in Kms.)	Power supply	Staple food	Land use, (i.e., area under different types of land use in hectares rounded up to 2 decimal places)					Remarks including any place of religious, historical or archaeological interest	Location Code No.
				Forest	Irrigated by source	Unirrigated	Culturable waste	Area not available for cultivation		
(11)	(12)	(13)	(14)	(15)	(16)	(17)	(18)	(19)	(20)	(1)
KR	Bobbili 15	..	Rice Ragi	..	T (39·25) TK (39·25)	55·04	39·66	23·07	..	37
KR	Bobbili 40	ED	Rice Ragi	..	T (190·20) TK (190·20)	156·61	81.34	4·05	..	38
KR	Bobbili 16	ED	Rice Ragi	..	T (409·14) TK (409·14)	539·85	..	219·74	..	39
PR	Bobbili 27	ED	Rice Ragi	..	T (24·28) TK (24.28)	262·24	17·81	170·78	..	40
PR	Bobbili 20	..	Rice Ragi	..	T (32·37) TK (32·37)	60·30	57·87	72·03	..	41
KR	Bobbili 25	ED	Rice Ragi	..	T (339·53) TK (339·53)	810·58	162·68	202·75	..	42
PR	Bobbili 15	ED	Rice Ragi	..	T (106·43) TK (106·43)	..	40.47	8·09	..	43
PR	Bobbili 14	..	Rice Ragi	..	T (52·20) TK (52·20)	180·08	..	32·37	..	44
PR	Bobbili 16	ED	Rice Ragi	..	T (38·04) TK (38.04)	71·63	23·47	0.81	N1	45
KR	Bobbili 15	ED	Rice Ragi	..	T (181·70) TK (181·70)	78·91	..	72·84	..	46
KR	Bobbili 14	..	Rice Ragi	..	T (10·12) TK (10·12)	33.99	8·09	79·32	..	47
KR	Bobbili 26	..	Rice Ragi	..	T (31·16) TK (31·16)	13·76	42·08	31·56	..	48
KR	Bobbili 29	ED	Rice Ragi	..	T (145·69) TK (145·69)	242·41	110·48	10·52	..	49
						Uninhabited				50
KR	Bobbili 16	ED	Rice Ragi	..	T (215·29) TK (215.29)	202·34	202·34	10·12	..	51
KR	Bobbili 26	..	Rice Ragi	..	T (22·66) TK (22·66)	17·00	9·31	16·59	..	52
KR	Bobbili 25	ED	Rice Ragi	..	T (118·57) TK (118·57)	95·10	42·90	44.52	..	53
PR	Bobbili 20	..	Rice Ragi	..	T (33·99) TK (33·99)	318·49	38.04	188·18	N2	54
KR	Bobbili 18	..	Rice Ragi	..	T (81·34) TK (81·34)	99·15	..	51·80	..	55

VILLAGE

VIZIANAGARAM DISTRICT

Amenities

Location Code No.	Name of village	Total area of the village (in hectares)	Total number of households and population		Amenities available (if not available within the village, the distance in broad ranges viz.,-5 Kms., 5-10 Kms. aud 10+Kms. of the nearest place where the facility available is given)					
			Households	Population	Educational	Medical	Drinking Water (Potable)	Post and Telegraph	Day or days of the market, if any	Communications (Bus stop, Railway station, water way)
(1)	(2)	(3)	(4A)	(4B)	(5)	(6)	(7)	(8)	(9)	(10)
56	Korapakothavalasa	351.67	369	1,795	P	5-10	W	PO,PTO, Phone	..	-5
57	Pachalavalasa	233.10	234	1,250	P	10+	W	-5	..	5-10
58	Cherukupalle	82.15	41	189	P	10+	W	-5	..	5-10
59	Lingarajapuram	70.82	29	143	P	10+	W	10+	..	10+
60	Neelakantarajapuram	53.82	26	108	P	10+	W	-5	..	10+
61	Shikaruganji	2,238.31	594	2,833	P,M	10+	T,W	PO,PTO, Phone	..	10+
62	Puligummi	266.69	143	721	P	10+	W	-5	..	5-10
63	Venkayyapeta	507.47	50	253	P	5-10	W	-5	..	-5
64	Kunayavalasa	247.67	467	1,985	P	5-10	W	PO, Phone	..	BS
65	Jannivalasa	205.98	156	702	P	5-10	W	-5	..	-5
66	Venkampeta @ Kummaripeta	95.91	54	212	P	-5	W	-5	..	-5
67	Terlam	1,125.43	967	4,373	P(5), M,H	D,RP	W,TK	PO, Phone	..	BS
68	Locherla	611.07	512	2,545	P	-5	W	PO, Phone	..	-5
69	Ramachandrapuram (near Amity)	42.09	53	246	P	10+	W	-5	..	5-10
70	Seetharampuram (near Amity)	44.52	18	72	-5	10+	W	-5	..	5-10
71	Kavirayunivalasa	159.45	121	571	P	10+	W	-5	..	5-10
72	Chukkavalasa	72.84	50	239	-5	-5	TK	-5	..	-5
73	Arasabalaga	579.51	368	1,788	P,M,H	5-10	W	5-10	..	-5
74	Kagam	837.70	418	1,960	P,M	5-10	W,TK	PO	..	-5

Approach to village	Nearest town and distance (in Kms.)	Power supply	Staple food	Land use, (i.e., area under different types of land use in hectares rounded up to 2 decimal places)					Remarks including any place of religious, historical or archaeological interest	Location Code No.
				Forest	Irrigated by source	Unirrigated	Culturable waste	Area not available for cultivation		
(11)	(12)	(13)	(14)	(15)	(16)	(17)	(18)	(19)	(20)	(1)
KR	Bobbili 25	ED	Rice Ragi	..	T (88·22) TK (88·22)	148.52	..	114·93	..	56
KR	Bobbili 29	..	Rice Ragi	..	T (43·30) TK (43.30)	87·01	35.21	67·58	..	57
KR	Bobbili 19	..	Rice Ragi	..	T (27·11) TK (27.11)	26·71	..	28·33	..	58
KR	Bobbili 32	..	Rice Ragi	..	T (10·52) TK (10.52)	12·14	38.04	10.12	..	59
KR	Bobbili 36	..	Rice Ragi	..	T (12.14) TK (12.14)	25·50	8·09	8·09	..	60
KR	Bobbili 35	ED	Rice Ragi	1,271.11	T (311·20) TK (311.20)	472·27	..	183·73	..	61
KR	Bobbili 17	ED	Rice Ragi	..	T (5·67) TK (5.67)	70·01	29·14	161·06	..	62
KR	Bobbili 17	ED	Rice Ragi	202.34	T (74.87) TK (74.87)	188.58	0.40	41·28	..	63
PR	Bobbili 35	ED	Rice Ragi	..	T (42·09) TK (42·09)	167.54	..	38·04	..	64
KR	Bobbili 15	ED	Rice Ragi	..	T (79·32) TK (79·32)	92·26	0·81	33.59	..	65
KR	Bobbili 33	..	Rice Ragi	..	T (36·02) TK (36·02)	16·19	17·40	26.30	..	66
PR	Bobbili 38	ED	Rice Ragi	..	T (458.51) TK (458·51)	409·95	227·43	29·14	..	67
KR	Bobbili 42	ED	Rice Ragi	..	T (199.10) TK (199·10)	315.25	93·48	2.83	..	68
KR	Bobbili 40	ED	Rice Ragi	..	T (8·09) TK (8·09)	20.64	7·28	5·26	..	69
KR	Bobbili 40	ED	Rice Ragi	..	T (9·71) TK (9·71)	18.62	8·90	6·88	..	70
KR	Bobbili 40	..	Rice Ragi	..	T (48.97) TK (48·97)	66·77	24.28	10·12	..	71
KR	Bobbili 42	..	Rice Ragi	..	T (18·21) TK (18·21)	41·28	12.14	0.41	..	72
KR	Bobbili 30	..	Rice Ragi	..	T (192·63) TK (192.63)	271·14	10·12	105.62	..	73
KR	Bobbili 25	ED	Rice	..	T (263·04) TK (263·04)	423.70	149.73	0·81	..	74

Location Code No.	Name of village	Total area of the village (in hectares)	Total number of households and population		Amenities available (if not available within the village, the distance in broad ranges viz.,-5 Kms., 5-10 Kms. and 10+Kms. of the nearest place where the facility available is given)					
			Households	Population	Educational	Medical	Drinking Water (Potable)	Post and Telegraph	Day or days of the market, if any	Communications (Bus stop, Railway station, water way)
(1)	(2)	(3)	(4A)	(4B)	(5)	(6)	(7)	(8)	(9)	(10)
75	Chinnayyapeta	118·98	121	569	P	5-10	W,TK	-5	..	-5
76	Venkatapuram (near Locherla)	111·69	44	214	P	-5	W,TK	-5	..	-5
77	Somidavalasa	110·48	113	629	P	10+	W	-5	..	-5
78	Velagavalasa (near Terlam)	509·09	281	1,309	P	5-10	W	PO	..	BS
79	Rangappavalasa	390·52	118	547	P	5-10	W	-5	..	BS
80	Madhavarangarayapuram	365·03	185	882	P	-5	W	-5	..	BS
81	Uttaravilli	1,558·44	985	4,482	P(3) M,H	RP	W	PO, Phone	Thursday	BS
82	Ramachandrapuram	255·36			*Uninhabited*					
83	Dommuganigadabavalasa	157·83	296	1,373	P	10+	W	-5	..	BS
84	Panukuvalasa (near Locherla)	648·71	223	974	P(3)	-5	W	-5	..	BS
85	Pulleruvalasa	477·35			*Uninhabited*					
86	Perumali	424·92	563	2,391	P,M, H	5-10	W,TK, TW	PO, Phone	..	BS
87	Tekkalivalasa	187·77	89	332	P	5-10	W,TW	-5	..	BS
88	Ramachandrapuram (near Perumali)	103·60			*Uninhabited*					
89	Chinapalavalasa	188·99	90	479	P	5-10	W,TK	-5	..	BS
90	Jadavarikottavalasa	237·55	34	149	P	5-10	W,TK	-5	..	-5
91	Penuvalasa @ Kamanarayapuram	213·27	134	617	P	10+	W	-5	..	-5
92	Pedapalavalasa	191·01	110	467	P	5-10	W	-5	..	-5

DIRECTORY

and Land use BADANGI TALUK

Approach to village	Nearest town and distance (in Kms.)	Power supply	Staple food	Land use, (i.e., area under different types of land use in hectares rounded up to 2 decimal places)					Remarks including any place of religious, historical or archaeological interest	Location Code No.
				Forest	Irrigated by source	Unirrigated	Culturable waste	Area not available for cultivation		
(11)	(12)	(13)	(14)	(15)	(16)	(17)	(18)	(19)	(20)	(1)
FP	Bobbili 45	..	Rice Ragi	..	T (38·85) TK (38·85)	58·68	20·23	0·81	..	75
KR	Bobbili 24	..	Rice	..	T (24·28) TK (24·28)	57·06	14·97	14·57	..	76
KR	Bobbili 24	..	Rice	..	T (30·35) TK (30·35)	63·54	1·62	14·57	..	77
PR	Bobbili 37	ED	Rice Ragi	..	T (83·36) TT (83·36)	70·41	312.42	42·90	..	78
PR	Bobbili 37	..	Rice Ragi	..	T_t(54·63) TK (54·63)	194·65	.	141·23	..	79
PR	Bobbili 35	..	Rice Ragi	..	T (75·27) TK (75·27)	173·61	40·06	75·68	..	80
PR	Bobbili 30	EA	Rice Ragi	..	T (508.28) TK (508·28)	624·83	408·73	15·78	..	81
					Uninhabited					82
PR	Bobbili 45	ED	Rice Ragi	..	T (46·54) TK (46·54)	69·20	18·21	22·66	..	83
PR	Bobbili 25	..	Rice Ragi	..	T (118·98) TK (118·98)	439·49	..	90·24	..	84
					Uninhabited					85
PR	Bobbili 27	ED	Rice Ragi	..	T (114·53) TK (114·53)	193·44	56.25	60·30	..	86
PR	Bobbili 46	ED	Rice Ragi	.	T (38·45) TK (38·45)	122·62	24·28	0·81	..	87
					Uninhabited					88
PR	Bobbili 45	ED	Rice Ragi	..	T (65.56) TK (65·56)	87·81	..	35·61	..	89
KR	Bobbili 47	ED	Rice Ragi	..	T (21·85) TK (21·85)	192·25	14·57	6.47	..	90
KR	Bobbili 30	ED	Rice	..	T (83.36) TK (83·36)	84·17	38·04	6·88	..	91
KR	Bobbili 45	ED	Rice Ragi	..	T (52·01) TK (52·01)	107·24	29·54	0·81	..	92

CHEEPURUPALLE TALUK

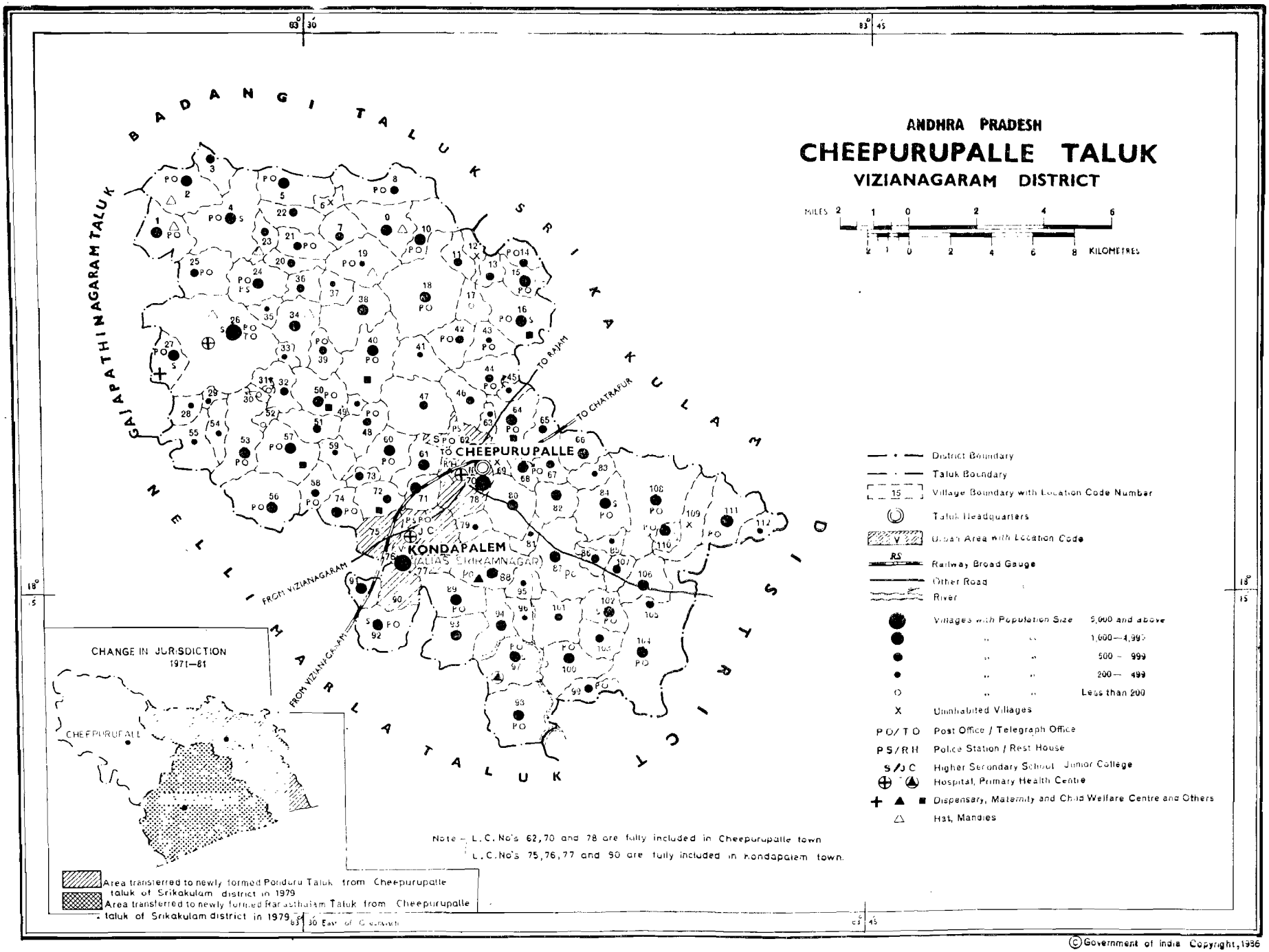

© Government of India Copyright, 1986

ALPHABETICAL LIST OF VILLAGES

CHEEPURUPALLE TALUK

1981 Location Code No. (1)	Name of Village (2)	1981 Location Code No. (1)	Name of Village (2)	1981 Location Code No. (1)	Name of Village (2)
82	Alajangi	15	Gotnandi	55	Pedarayam
78	Anjaneyapuram	25	Gottipalle	102	Peddanadipalle
45	Appannavalasa	62	Gulivindada	87	Peripi
81	Aridivalasa	112	Gunidam	96	Pothayavalasa (near Cheepurupalle)
98	Arthamuru			6	Potteduvalasa
41	Avagudem	50	Ippalavalasa	67	Purreyavalasa
		17	Ithamvalasa	95	Purushothamaswamivari-lakshmipuram
36	Badam	101	Itikarlapalle	11	Puthikavalasa
37	Bhagirathipuram Agraharam	52	Jagannadhapuram		
47	Bhaguvalasa			8	Rachagumadam
9	Bheemavaram	64	Kapusambham	68	Ramalingapuram
105	Bhoolokapathivarakattu	86	Karakam	22	Ramayavalasa
27	Bhyripuram	108	Karlam	5	Ravivalasa (near Muddiam)
39	Billalavalasa	77	Koduru	80	Ravivalasa
16	Bondapalle	38	Kondadadi	51	Regati Agraharam
24	Budarayavalasa	71	Kondalakshmipuram		
93	Burravarigollapalem	19	Kondalaveru	85	Sankupalem
		76	Kondapalem @ Sriramnagar	10	Sathamvalasa
31	Chandapuram	65	Kondasambham	91	Seripeta
70	Cheepurupalle	97	Konuru	32	Singavaram
29	Chellapuram	34	Korlam	13	Siridevipuram
53	Chinabantupalle	35	Kothakarra	88	Sivaram
54	Chinarayam	60	Kumaram	109	Sivarampuram
103	Chinnanadipalle	33	Kunchigumadam	1	Sivvamdoravalasa
66	Chukkavalasa			23	Somalingapuram
		58	Laidam	69	Sumitrapuram
12	Dasumanthapuram			3	Syamayavalasa
89	Devada				
111	Devarapodilam	46	Mandiravalasa	72	Tatiguda
56	Devunikanapaka	21	Marrivalasa	92	Thondrangi
93	Dummeda	4	Meerakamudidam		
90	Duvvam	84	Mettapalle	30	Vasudevapuram
		44	Mokhasaduggivalasa	40	Vedullavalasa
43	Gadabavalasa			59	Venkupatrunirega
74	Gaddapuvalasa			73	Vijayarampuram (near Kumaram)
26	Garbham	49	Neeladripuram @ Surammapeta		
75	Garividi			79	Vijayarampurm @ Regidipeta
18	Garugubilli	110	Nimmalavalasa		
107	Gatchalavalasa			28	Viswanadhapuram
7	Gathada @ Srirangarajapuram	48	Palavalasa	83	Viswanadhapuram
100	Gollalamulagam	104	Palavalasa	2	Vootapalle
99	Gollalapalem	94	Parla		
14	Gollalavalasa	106	Pathikayavalasa	42	Yadaki
20	Goppannavalasa	57	Pedabantupalle	61	Yenuguvalasa

Location Code No.	Name of village	Total area of the village (in hectares)	Total number of households and population		Amenities available (if not available within the village, the distance in broad ranges viz.,-5 Kms., 5-10 Kms. aud 10+Kms. of the nearest place where the facility available is given)					
			Households	Population	Educational	Medical	Drinking Water (Potable)	Post and Telegraph	Day or days of the market, if any	Communications (Bus stop, Railway station, water way)
(1)	(2)	(3)	(4A)	(4B)	(5)	(6)	(7)	(8)	(9)	(10)
1	Sivvamdoravalasa	686.75	200	1,003	P(2)	5-10	W	PO	Tuesday	5-10
2	Vootapalle	627.26	334	1,557	P	10+	W	PO	Wednesday	5-10
3	Syamayavalasa	194.65	162	743	P	10+	W	-5	5-10	5-10
4	Meerakamudidam	938.06	796	3,585	P(2), M,H	5-10	W,TK	PO	5-10	5-10
5	Ravivalasa (near-Muddiam	479.15	285	1,346	P	10+	W	PO	10+	10+
6	Pottedavalasa	331.84				*Uninhabited*				
7	Gathada @ Sri-rangarajapuram	265.47	191	847	P	5-10	W,TK	-5	5-10	-5
8	Rachagumadam	598.53	146	680	P	5-10	W	PO	-5	-5
9	Bheemavaram	479.55	247	1,181	P	5-10	W	-5	Thursday	-5
10	Sathamvalasa	429.78	334	1,424	P	10+	W,TK	PO	5-10	-5
11	Puthikavalasa	194.65	152	655	P	-5	W	-5	5-10	5-10
12	Dasumanthapuram	130.24				*Uninhabited*				
13	Siridevipuram	147.71	115	577	P	-5	W	-5	10+	BS
14	Gollalavalasa	193.84	212	941	P	-5	W	PO	10+	5-10
15	Gotnandi	276.40	225	1,067	P	-5	W	PO	Monday	-5
16	Bondapalle	371.50	379	1,674	P,M,H	HC	W,TK, HP	PO	5-10	BS
17	Ithamvalasa	209.63	50	192	P	-5	W	-5	10+	10+
18	Garugubilli	1,210.01	427	1,893	P,M	-5	W	PO	-5	-5
19	Kondalaveru	522.04	113	439	P	5-10	W	PO	Thursday	5-10

DIRECTORY

and Land use CHEEPURUPALLE TALUK

Approach to village	Nearest town and distance (in Kms.)	Power supply	Staple food	Land use, (i.e., area under different types of land use in hectares rounded up to 2 decimal places)					Remarks including any place of religious, historical or archaeological interest	Location Code No.
				Forest	Irrigated by source	Unirrigated	Culturable waste	Area not available for cultivation		
(11)	(12)	(13)	(14)	(15)	(16)	(17)	(18)	(19)	(20)	(1)
KR	Kondapalem @ 27 Sriramnagar	..	Rice Ragi	..	T (41.28) TK (41.28)	537·01	4·05	104.41	N2	1
KR	Kondapalem @ 27 Sriramnagar	..	Rice Ragi	..	T (54·23) TK (54.23)	389.31	63·53	120.19	N2	2
KR	Kondapalem @ 13 Sriramnagar	..	Rice Ragi	..	T (53.82) TK (53·82)	77·70	42.90	20·23	..	3
KR	Kondapalem @ 27 Sriramnagar	ED	Rice Ragi	..	T (217.72) TK (217.72)	499·79	218.53	2·02	N5	4
KR	Kondapalem @ 27 Sriramnagar	..	Rice Ragi	..	T (54.63) TK (54·63)	291.37	..	132.74	N2	5
					Uninhabited					6
KR	Cheepurupalle 21	..	Rice Ragi	..	T (77.70) TK (77·70)	89·43	0·81	97·53	N2	7
KR	Rajam 16	ED	Rice Ragi	..	T (121.41) TK (121-41)	299.87	0·81	176.44	N2	8
KR	Rajam 12	..	Rice Ragi	..	T (63.94) TK (63·94)	228.65	1.62	181.70	N2	9
KR	Rajam 15	..	Rice Ragi	..	T (79.32) TK (79·32)	201.53	..	148.52	N2	10
KR	Cheepurupalle 13	..	Rice Ragi	..	..	27·11	101·17	..	..	11
					Uninhabited					12
PR	Cheepurupalle 13	..	Rice Ragi	..	T (19·83) TK (19·83)	97·53	3.64	26·71	..	13
KR	Cheepurupalle 13	..	Rice Ragi	..	T (38.45) TK (38·45)	138.00	7·28	9·71	..	14
KR	Cheepurupalle 11	..	Rice Jowar	..	T (59.89) TK (59·89)	161·06	18·62	36.83	..	15
PR	Cheepurupalle 10	ED	Rice Ragi	..	T (114·12) TK (114·12)	159·04	26·71	71·63	..	16
KR	Cheepurupalle 11	..	Rice Ragi	..	T (26.30) TK (26·30)	116·95	..	*65.96*	..	17
KR	Cheepurupalle 13	..	Rice Ragi	..	T (140·02) TK (140·02)	220·55	669·75	179·28	N1:M1	18
KR	Cheepurupalle 19	..	Rice Ragi	..	T (28·73) TK (28·73)	196·68	14·16	280·85	N1	19

Location Code No.	Name of village	Total area of the village (in hectares)	Total number of households and population		Amenities available (if not available within the village, the distance in broad ranges viz.,-5 Kms., 5-10 Kms. and 10+Kms. of the nearest place where the facility available is given)					
			Households	Population	Educational	Medical	Drinking Water (Potable)	Post and Telegraph	Day or days of the market, if any	Communications (Bus stop, Railway station, water way)
(1)	(2)	(3)	(4A)	(4B)	(5)	(6)	(7)	(8)	(9)	(10)
20	Goppannavalasa	214·48	170	838	P	-5	W	-5	-5	-5
21	Marrivalasa	274.78	151	694	P	5-10	W,HP	PO	5-10	5-10
22	Ramayavalasa	331·84	173	785	P(2)	10+	W	-5	-5	10+
23	Somalingapuram	171·59	173	756	P	5-10	W	-5	Monday	5-10
24	Budarayavalasa	501.81	425	1,937	P	5-10	W,TW, TK	PO	-5	-5
25	Gottipalle	360·57	159	714	P	-5	W	PO	-5	-5
26	Garbham	2,044·06	1,498	6,932	P(7)M,H	H,PHC	W,TK, HP	PO,TO	Tuesday	BS
27	Bhyripuram	269·52	549	2,678	P,M,H	D	W,TK, HP	PO	-5	BS
28	Vishwanadhapuram	155·40	45	200	P	-5	W	-5	-5	-5
29	Chellapuram	67·18	103	415	P	-5	W	-5	-5	-5
30	Vasudavapuram	37·23	9	34	-5	-5	W	-5	10+	-5
31	Chandapuram	10·52	19	103	P	-5	W	5-10	5-10	5-10
32	Singavaram	261·02	146	688	P	-5	W	-5	-5	-5
33	Kunchigumadam	93·08	90	454	P	-5	W	-5	5-10	5-10
34	Korlam	480·77	214	1,018	P	5-10	W	-5	Thursday	5-10
35	Kothakarra	134·76	56	304	P	-5	W,HP	-5	-5	-5
36	Badam	193·84	123	567	P	-5	W	-5	-5	-5
37	Bhagirathipuram Agraharam	225·41	84	416	P	10+	W	5-10	10+	10+
38	Kondadadi	595·70	250	1,116	P	-5	W	5-10	5-10	5-10

DIRECTORY

and Land use CHEEPURUPALLE TALUK

Approach to village	Nearest town and distance (in Kms.)	Power supply	Staple food	Land use, (i.e., area under different types of land use in hectares rounded up to 2 decimal places)					Remarks including any place of religious, historical or archaeological interest	Location Code No.
				Forest	Irrigated by source	Unirrigated	Culturable waste	Area not available for cultivation		
(11)	(12)	(13)	(14)	(15)	(16)	(17)	(18)	(19)	(20)	(1)
KR	Cheepurupalle 24	..	Rice Ragi	..	T (44·51) TK(44·51)	136·78	1·62	31·57	N2	20
KR	Cheepurupalle 27	ED	Rice Ragi	..	T (37·23) TK(37·23)	216·51	..	1·21	N1	21
KR	Cheepurupalle 27	..	Rice Ragi	..	T (53·82) TK (53.82)	209·22	4.05	63.94	N1	22
KR	Kondapalem 24 @ Sriramnagar	ED	Rice Ragi	..	T (44·92) TK(44·92)	105·62	..	0·81	N2	23
KR	Kondapalem 22 @ Sriramnagar	..	Rice Ragi	..	T (63·94) TK(63·94)	329·82	8·09	99·96	N1	24
KR	Kondapalem 24 @ Sriramnagar	..	Rice Ragi	..	T (242·00) TK(242·00)	40.06	16·19	61·92	N1	25
PR	Kondapalem 16 @ Sriramnagar	ED	Rice Ragi	..	T (248.48) TK(248·48)	1,294.99	..	500·59	N5	26
PR	Kondapalem 17 @ Sriramnagar	ED	Rice Ragi	..	T (142·85) TK(142·85)	118·98	6·88	0·81	N5;M1	27
KR	Kondapalem 20 @ Sriramnagar	..	Rice Ragi	..	T (33·99) TK(33·99)	89.84	..	29·95	N1	28
KR	Kondapalem 20 @ Sriramnagar	..	Rice Ragi	..	T (20·23) TK(20.23)	31·97	0·41	14·57	N1	29
KR	Cheepurupalle 9	..	Rice Ragi	..	T (4.45) TK (4·45)	21.04	4.05	7·69	..	30
KR	Kondapalem 14 @ Sriramnagar	..	Rice Ragi	..	.. ..	10·12	..	0·40	..	31
KR	Kondapalem 10 @ Sriramnagar	..	Rice Ragi	..	T (18.62) TK (18·62)	210·03	5·26	27.11	..	32
KK	Kondapalem 13 @ Sriramnagar	..	Rice Ragi	.. ..	T (12·54) TK (12·54)	69.20	1·21	10·12	..	33
KR	Kondapalem 16 @ Sriramnagar	..	Rice Ragi	..	T (101·17) TK(101·17)	301.09	..	78·51	N2	34
KR	Kondapalem 18 @ Sriramnagar	..	Rice Ragi	..	T (9·31) TK (9.31)	55·04	31·97	37·64	N1	35
KR	Cheepurupalle 21	..	Rice Ragi	..	T (17·40) TK(17·40)	138·40	5·67	31·97	N2	36
KR	Cheepurupalle 18	..	Rice Ragi	..	T (20·23) TK(20·23)	174·82	20.23	9·71	N2	37
KR	Cheepurupalle 11	..	Rice Ragi	..	T (83·37) TK (83·37)	396·59	..	115.34	..	38

Location Code No.	Name of village	Total area of the village (in hectares)	Total number of households and population		Amenities available (if not available within the village, the distance in broad ranges viz.,-5 Kms., 5-10 Kms. and 10+Kms. of the nearest place where the facility available is given)					
			Households	Population	Educational	Medical	Drinking Water (Potable)	Post and Telegraph	Day or days of the market, if any	Communications (Bus stop, Railway station, water way)
(1)	(2)	(3)	(4A)	(4B)	(5)	(6)	(7)	(8)	(9)	(10)
39	Billalavalasa	291·37	231	887	P,M	5-10	W,TK	PO	5-10	5-10
40	Vedullavalasa	815·84	650	3,106	P	FPC	W	PO	5-10	5-10
41	Avagudem	375·95	49	232	P	-5	W	-5	5-10	5-10
42	Yadaki	361·38	200	919	P	-5	W,TK	PO	5-10	5-10
43	Gadabavalasa	281·26	58	250	P	-5	W	PO	-5	-5
44	Mokhasaduggivalasa	373·93	210	844	P	-5	W	PO	5-10	5-10
45	Appannavalasa	373·12	44	208	P	-5	TW, HP	-5	-5	10+
46	Mandiravalasa	344·39	131	679	P	-5	W,HP	-5	-5	10+
47	Bhaguvalasa	745.83	145	673	P	-5	W,TK	-5	-5	-5
48	Palavalasa	334·67	144	678	P	-5	W,TK	PO	5-10	5-10
49	Neeladripuram @ Surammapeta	82·96	61	323	P	-5	W,TK	-5	5-10	-5
50	Ippalavalasa	474·29	284	1,424	P	O	W,S	PO	10+	-5
51	Regati Agraharam	348·84	193	979	P	-5	W,TK	-5	5-10	BS
52	Jagannadhapuram	75.27	25	118	-5	-5	W	-5	5-10	-5
53	Chinabantupalle	655·18	223	1,108	P	-5	W	PO	10+	BS
54	Chinarayam	245·24	79	374	P	-5	W,HP	-5	-5	-5
55	Pedarayam	422·09	70	358	P	-5	W	-5	-5	-5
56	Devunikanapaka	702·53	237	1,046	P	-5	W	PO	5-10	5-10
57	Pedabantupalle	598·12	434	2,141	P	CHW	W,TK	PO, Phone	5-10	BS

DIRECTORY

and Land use CHEEPURUPALLE TALUK

Approach to village	Nearest town and distance (in Kms.)	Power supply	Staple food	Land use, (i.e., area under different types of land use in hectares rounded up to 2 decimal places)					Remarks including any place of religious, historical or archaeological interest	Location Code No.
				Forest	Irrigated by source	Unirrigated	Culturable waste	Area not available for cultivation		
(11)	(12)	(13)	(14)	(15)	(16)	(17)	(18)	(19)	(20)	(1)
KR	Cheepurupalle 11	..	Rice Ragi	..	T (110·07) TK (110·07)	129·50	0·41	51·39	..	39
KR	Cheepurupalle 10	ED	Rice Ragi	..	T (281·26) TK (281·26)	320·11	23·88	190·20	..	40
KR	Cheepurupalle 6	..	Rice Ragi	..	T (13·76) TK (13·76)	194·25	31·16	135·97	..	41
KR	Cheepurupalle 10	..	Rice Ragi	..	T (31.57) TK (31·57)	178·87	74·87	75·27	..	42
KR	Cheepurupalle 5	..	Rice Ragi	..	T (16·59) TK (16·59)	155·80	..	108·86	..	43
KR	Cheepurupalle 5	EA	Rice Ragi	..	T (49·37) TK (49·37)	252·93	23·07	35·21	..	44
KR	Cheepurupalle 5	..	Rice Ragi	..	T (19.42) TK (19·42)	75·68	242·81	34.80	..	45
KR	Cheepurupalle 5	..	Rice Ragi	..	T (40·87) TK (40·87)	183·73	5·67	113·31	..	46
KR	Cheepurupalle 3	..	Rice Ragi	..	T (80·94) TK (80·94)	374·74	8·50	280·85	M1	47
KR	Cheepurupalle 5	..	Rice Ragi	..	T (78·51) TK (78·51)	180·08	10·52	65.56	..	48
KR	Kondapalem 6 @ Sriramnagar	..	Rice Ragi	..	T (19·02) TK (19·02)	43·71	..	19·83	..	49
KR	Kondapalem 10 @ Sriramnagar	ED	Rice Ragi	..	T (169·16) TK (169·16)	194·65	..	99·15	..	50
PR	Kondapalem 10 @ Sriramnagar	..	Rice Ragi	..	T (89·44) TK (89·44)	144·07	0·41	113·72	..	51
KR	Kondapalem 12 @ Sriramnagar	..	Rice Ragi	.. ..	T (6.07) TK (6·07)	..	51·80	17·00	..	52
PR	Kondapalem 12 @ Sriramnagar	..	Rice Ragi	..	T (47·35) TK (47·35)	233.90	12·95	360·98	..	53
KR	Kondapalem 16 @ Sriramnagar	..	Rice Ragi	..	T (16·19) TK (16·19)	118.98	2·43	105·62	..	54
KR	Kondapalem 16 @ Sriramnagar	..	Rice Ragi	..	T (32.78) TK (32·78)	113·31	7·28	267·50	..	55
KR	Kondapalem 14 @ Sriramnagar	..	Rice Ragi	..	T (63·54) TK (63.54)	237·95	1.21	396·59	..	56
PR	Kondapalem 10 @ Sriramnagar	ED	Rice Ragi	..	T (117·76) TK (117·76)	335·48	19·83	123·83	N2	57

Location Code No.	Name of village	Total area of the village (in hectares)	Total number of households and population		Amenities available (if not available within the village, the distance in broad ranges viz.,-5 Kms., 5-10 Kms. and 10+Kms. of the nearest place where the facility available is given)					
			House-holds	Popu-lation	Educational	Medical	Drinking Water (Potable)	Post and Telegraph	Day or days of the market, if any	Communications (Bus stop, Rail-way station, water way)
(1)	(2)	(3)	(4A)	(4B)	(5)	(6)	(7)	(8)	(9)	(10)
58	Laidam	308.77	136	696	P	5-10	W,R	PO	5-10	BS
59	Venkupatrunirega	259.00	100	427	-5	-5	W,S	-5	5-10	BS
60	Kumaram	423.70	382	1,713	P	-5	W,TK	PO	5-10	-5
61	Yenuguvalasa	289.35	218	1,113	P	-5	W,TK	-5	-5	-5
62	Gulivindada	309.09	*Urban Area (included in Cheepurupalle Town)*							
63	Burravarigolla-palem	90.65	93	431	P	-5	W	-5	-5	-5
64	Kapusambham	428.16	273	1,352	P	HC	W	PO	-5	BS
65	Kondasambham	324.15	166	760	P	-5	W	-5	-5	-5
66	Chukkavalasa	322.53	225	1,108	P	5-10	W	-5	5-10	-5
67	Purreyavalasa	203.56	167	913	P	-5	W	-5	-5	BS
68	Rama Lingapuram	180.08	216	1,040	P	-5	W	PO	-5	-5
69	Sumitrapuram	104.41	*Uninhabited*							
70	Cheepurupalle	348.19	*Urban Area Cheepurupalle (Town)*							
71	Kondalakshmi-puram	222.58	280	1,318	P	-5	W	-5	-5	-
72	Tatiguda	335.48	197	969	P	O	W	-5	-5	BS
73	Vijayarampuram (near Kumaram)	85.79	135	662	P	-5	W	-5	5-10	-5
74	Gaddapuvalasa	268.71	309	1,480	P	-5	W	PO	-5	-5
75	Garividi	351.35	*Urban Area (included in Kondapalem @ Sriramnagar Town)*							
76	Kondapalem @ Sri-ramnagar	98.59	*Urban Area (Kondapalem @ Sriramnagar Town)*							
77	Konduru	233.26	*Urban Area (included in Kondapalem @ Sriramnagar Town)*							

DIRECTORY

and Land use CHEEPURUPALLE TALUK

Approach to village	Nearest town and distance (in Kms.)	Power supply	Staple food	Land use, (i.e., area under different types of land use in hectares rounded up to 2 decimal places) Forest	Irrigated by source	Unirrigated	Culturable waste	Area not available for cultivation	Remarks including any place of religious, historical or archaeological interest	Location Code No.
(11)	(12)	(13)	(14)	(15)	(16)	(17)	(18)	(19)	(20)	(1)
PR	Kondapalem 12 @ Sriramnagar	ED	Rice Ragi	..	T (91·05) TK (91·05)	122·21	5·67	89·03	N2	58
PR	Kondapalem 10 @ Sriramnagar	..	Rice Ragi	..	T (81·34) TK (81·34)	10·12	31·57	49·78	..	59
KR	Cheepurupalle 5	EA	Rice Ragi	..	T (148.92) TK (148·92)	212·05	..	61.51	N2	60
KR	Cheepurupalle 3	..	Rice Ragi	.	T (143·66) TK (143·66)	73·25	3·24	66·37	..	61
			Urban Area (included in Cheepurupalle Town)							62
PR	Cheepurupalle 5	..	Rice Ragi	..	T (12·95) TK (12·95)	58.68	..	17·40	..	63
PR	Cheepurupalle 3	..	Rice Ragi	..	T (47·75) TK (47·75)	317·68	..	61·92	..	64
KR	Cheepurupalle 5	..	Rice Ragi	..	T (36·82) TK (36·82)	227.84	4·05	55.44	..	65
KR	Cheepurupalle 8	..	Rice Ragi	..	T (69·61) TK (69·61)	205·98	10.12	36·42	..	66
PR	Cheepurupalle 2	..	Rice Ragi	..	T (27·52) TK (27·52)	156·21	..	16·19	..	67
KR	Cheepurupalle 2	..	Rice Ragi	..	T (40·47) TK (40·47)	116·55	..	3·64	..	68
			Uninhabited							69
			Urban Area (Cheepurupalle Town)							70
KR	Cheepurupalle 2	..	Rice Ragi	..	T (28·73) TK (28·73)	149·33	..	44·52	..	71
PR	Kondapalem 2 @ Sriramnagar	..	Rice Ragi	..	T (43·30) TK (43·30)	214·08	23·07	54.23	..	72
KR	Cheepurupalle 5	..	Rice Ragi	..	T (8·50) TK (8·50)	68·80	..	8·09	..	73
KR	Kondapalem 5 @ Sriramnagar	..	Rice Ragi	..	T (43·71) TK (43·71)	129·09	70·01	25.50	..	74
			Urban Area included in Kondapalem @ Sriramnagar Town)							75
			Urban Area (Kondapalem @ Sriramnagar Town)							76
			Urban Area (included in Kondapalem @ Sriramnagar Town)							77

VILLAGE

VIZIANAGARAM DISTRICT

Amenities

Location Code No.	Name of village	Total area of the village (in hectares)	Total number of households and population		Amenities available (if not available within the village, the distance in broad ranges viz.,-5 Kms., 5-10 Kms. and 10+Kms. of the nearest place where the facility available is given)					
			Households	Population	Educational	Medical	Drinking Water (Potable)	Post and Telegraph	Day or days of the market, if any	Communications (Bus stop, Railway station, water way)
(1)	(2)	(3)	(4A)	(4B)	(5)	(6)	(7)	(8)	(9)	(10)
78	Anjaneyapuram	119·72	*Urban Area (Included in Cheepurupalle Town)*							
79	Vijayarampuram @ Regidipeta	150·14	73	354	-5	-5	W,HP	-5	-5	-5
80	Ravivalasa	507·47	328	1,597	P	-5	W,TK	-5	-5	-5
81	Aridivalasa	145·69	57	274	P	-5	W	-5	-5	-5
82	Alajangi	303·92	241	1,181	P	5-10	W	-5	-5	BS
83	Viswanadhapuram	235·53	85	439	P	5-10	W	-5	-5	-5
84	Mettapalle	571·41	580	2,800	P(2), M,H	5-10	W	PO	5-10	BS
85	Sankupalem	169·56	79	363	P	5-10	W	-5	-5	BS
86	Karakam	167·94	135	737	P	5-10	W	-5	-5	-5
87	Peripi	866·03	304	1,494	P(2)	5-10	W	PO	5-10	-5
88	Sivaram	699.70	422	1,894	P	MCW	W,TK	PO	5-10	5-10
89	Devada	516·38	377	2,001	P	-5	W	PO	5-10	BS,RS
90	Duvvam	88·70	*Urban Area (Included in Kondapalem @ Sriramnagar Town)*							
91	Seripeta	351·27	292	1,417	P	-5	W	-5	-5	-5
92	Thondrangi	563·73	484	2,184	P,M,H	5-10	W,HP	PO	5-10	BS
93	Dummeda	537·42	211	1,042	P	-5	W	-5	-5	BS
94	Parla	378·78	234	1,076	P	5-10	W,TK	-5	5-10	5-10
95	Purushothama-Swamyvari Lakshmi-puram	209.22	97	415	P	-5	W	-5	-5	-5

DIRECTORY

and Land use CHEEPURUPALLE TALUK

Approach to village	Nearest town and distance (in Kms.)	Power supply	Staple food	Land use, (i.e., area under different types of land use in hectares rounded up to 2 decimal places) Forest	Irrigated by source	Unirrigated	Culturable waste	Area not available for cultivation	Remarks including any place of religious, historical or archaeological interest	Location Code No.
(11)	(12)	(13)	(14)	(15)	(16)	(17)	(18)	(19)	(20)	(1)
			Urban Area (Included in Cheepurupalle Town)							78
KR	Cheepurupalle 2	..	Rice Ragi	..	T (6·88) TK (6·88)	41.68	..	8·90	..	79
KR	Cheepurupalle 2	ED	Rice Ragi	..	T (63·54) TK (63.54)	363·81	..	76·49	..	80
PR	Cheepurupalle 3	..	Rice Ragi	..	T (10·93) TK (10·93)	107.24	13·35	12.95	..	81
PR	Cheepurupalle 5	..	Rice Ragi	..	T (79·72) TK (79.72)	178·47	..	45.73	..	82
KR	Cheepurupalle 10	..	Rice Ragi	..	T (61·11) TK (61·11)	126·67	..	47.75	..	83
PR	Cheepurupalle 8	..	Rice Ragi	..	T (75·68) TK (75.68)	392·54	2·02	101·17	..	84
PR	Cheepurupalle 8	..	Rice Ragi	..	T (14·57) TK (14·57)	115.74	..	38·45	..	85
KR	Cheepurupalle 8	..	Rice Ragi	..	T (25·90) TK (25·90)	122.62	0·41	15·38	..	86
KR	Cheepurupalle 8	..	Rice Ragi	..	T (89·44) TK (89,44)	555·23	89·03	131.93	..	87
KR	Cheepurupalle 10	ED	Rice Ragi	..	T (54·23) TK (54·23)	324·15	180·89	139·21	..	88
PR	Cheepurupalle 6	ED	Rice Ragi	..	T (101·17) TK (101·17)	284.09	..	129·50	..	89
			Urban Area (Included in Kondapalem @ Sriramnagar Town)							90
KR	Kondapalem 2 @ Sriramnagar	..	Rice Ragi	..	T (25·50) TK (25·50)	87·41	6·88	26·30	..	91
PR	Kondapalem 6 @ Sriramnagar	EA	Rice Ragi	..	T (125·05) TK (125·05)	352·88	..	83·37	N3	92
PR	Kondapalem 7 @ Sriramnagar	EA	Rice Ragi	..	T (58·68) TK (58·68)	241·19	40·47	197·08	N1:M1:T1	93
KR	Kondapalem 10 @ Sriramnagar	..	Rice Ragi	..	T (75.27) TK (75·27)	187·37	19·83	96·31	..	94
KR	Cheepurupalle 2	..	Rice Ragi	..	T (40·06) TK (40.06)	103·60	22·66	42·09	..	95

Location Code No.	Name of village	Total area of the village (in hectares)	Total number of households and population		Amenities available (if not available within the village, the distance in broad ranges viz.,-5 Kms., 5-10 Kms. and 10+Kms. of the nearest place where the facility available is given)					
			Households	Population	Educational	Medical	Drinking Water (Potable)	Post and Telegraph	Day or days of the market, if any	Communications (Bus stop, Railway station, water way)
(1)	(2)	(3)	(4A)	(4B)	(5)	(6)	(7)	(8)	(9)	(10)
96	Pothayavalasa (near Cheepurupalle)	170·37	58	253	P	-5	W	-5	10+	-5
97	Konuru	571·01	473	2,201	P,M,H	PHC, FPC	W, TW	PO	10+	BS
98	Arthamuru	789·94	373	1,722	P	-5	W	PO	10+	-5
99	Gollalapalem	229·05	142	654	P	10+	W	PO	5-10	-5
100	Gollalamulagam	543.90	402	1,864	P	-5	W	PO	10+	-5
101	Itikarlapalle	571·82	138	721	P	-5	W	-5	10+	-5
102	Peddanadipalle	358·15	276	1,367	P,H,M	10+	W	PO	5-10	5-10
103	Chinanadipalle	279·64	115	558	P	10+	W	5-10	5-10	-5
104	Palavalasa	171·99	359	1,723	P,M	5-10	W	PO	-5	-5
105	Bhoolokapathivara-kattu	1,691·18	188	931	-5	5-10	W	-5	5-10	-5
106	Pathikayavalasa	390·52	262	1,180	P	5-10	W	5-10	-5	BS
107	Gatchalavalasa	173·31	102	556	P	5-10	W	-5	5-10	BS
108	Karlam	1,253·31	611	3,165	P	5-10	W	PO	-5	-5
109	Sivarampuram	43·09			*Uninhabited*					
110	Nimmalavalasa	418·85	274	1,075	P	10+	W	PO	Tuesday	-5
111	Devarapodilam	562·11	260	1,265	P	10+	W	PO	10+	-5
112	Gunidam	373·93	112	474	P	10+	W	-5	-5	5-10

DIRECTORY

and Land use CHEEPURUPALLE TALUK

Approach to village	Nearest town and distance (in Kms.)	Power supply	Staple food	Land use, (i.e., area under different types of land use in hectares rounded up to 2 decimal places)					Remarks including any place of religious, historical or archaeological interest	Location Code No.
				Forest	Irrigated by source	Unirrigated	Culturable waste	Area not available for cultivation		
(11)	(12)	(13)	(14)	(15)	(16)	(17)	(18)	(19)	(20)	(1)
KR	Kondapalem 6 @ Sriramnagar	..	Rice Ragi	..	T (63·54) TK (63·54)	74·36	0·40	31·16	..	96
PR	Cheepurupalle 9	EA	Rice Ragi	..	T (98·34) TK (98·34)	315·65	40·47	116·55	N15: C1: M1: T1	97
KR	Cheepurupalle 12	..	Rice Ragi	..	T (210·44) TK (210·44)	335·08	2·02	192·63	..	98
KR	Cheepurupalle 10	..	Rice Ragi	..	T (55·44) TK (55·44)	114.93	10·12	48·16	..	99
KR	Cheepurupalle 10	..	Rice Ragi	..	T (154·18) TK (154·18)	290·56	..	98·74	..	100
KR	Cheepurupalle 10	..	Rice Ragi	..	T (80·94) TK (80·94)	290·97	76·08	123·43	..	101
KR	Cheepurupalle 10	..	Rice Ragi	..	T (43·30) TK (43·30)	212·86	27·92	71·22	..	102
PR	Kondapalem 8 @ Sriramnagar	..	Rice Ragi	..	T (65·15) TK (65·15)	182·92	2.02	26·71	..	103
KR	Cheepurupalle 8	..	Rice Ragi	..	T (31·16) TK (31·16)	104·81	2.02	33·59	..	104
KR	Cheepurupalle 9	..	Rice Ragi	..	T (31·97) TK (31·97)	1,062·30	61·92	534.18	..	105
PR	Cheepurupalle 15	..	Rice Ragi	..	T (49·78) TK (49·78)	271·14	0.41	68·39	..	106
PR	Cheepurupalle 13	..	Rice Ragi	..	T (24·69) TK (24·69)	118.98	..	27·11	..	107
KR	Cheepurupalle 11	..	Rice Ragi	..	T(163·09) TK(163·09)	766.88	131·12	191·42	...	108
					Uninhabited					109
KR	Cheepurupalle 16	..	Rice Ragi	..	T (35·21) TK (35·21)	269·12	33·59	80·13	..	110
KR	Cheepurupalle 19	..	Rice Ragi	..	T (8·50) TK (8·50)	348·84	26·30	101·98	..	111
KR	Cheepurupalle 19	..	Rice Ragi	..	T (20·23) TK (20·23)	161·87	168·75	22.66	..	112

GAJAPATHINAGARAM TALUK

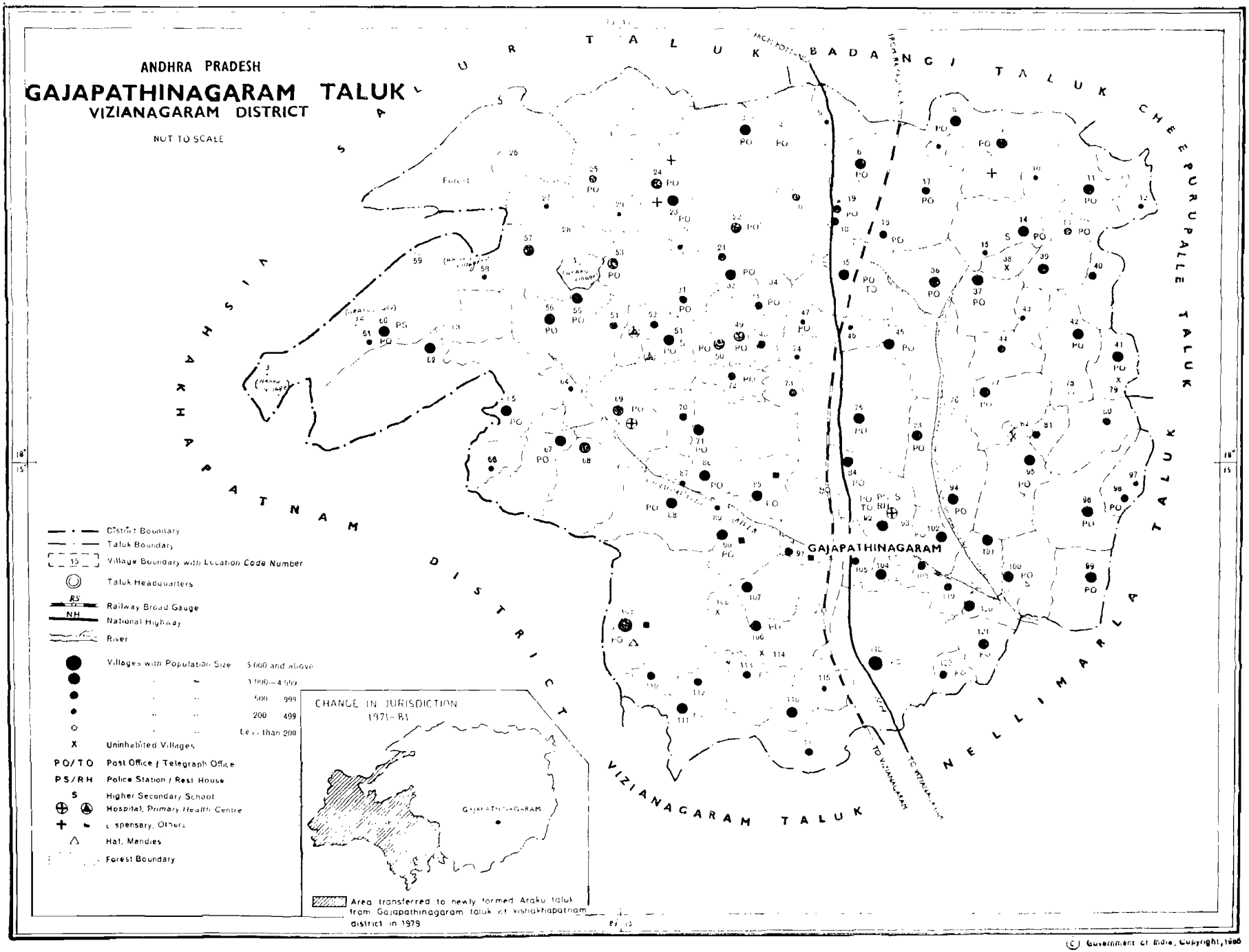

© Government of India, Copyright, 1986

ALPHABETICAL LIST OF VILLAGES

GAJAPATHINAGARAM TALUK

1981 Location Code No. (1)	Name of Village (2)
68	Aguru
54	Amarayyavalasa
60	Andra
32	Badevalasa
15	Balabhadrarajupuram
72	Bangarampeta
82	Bhagirathipuram Agraharam
7	Bhojarajupuram
73	Bhudevipeta
13	Bhupalarajupuram
118	Bondapalle
111	Budathanapallerajeru
29	Butchirajupeta
51	Challapeta
115	Chamalavalasa
21	Chinachamalapalle
77	Chinikada
4	Chinamedapalle
64	Chintalavalasa
112	Chintamarapalle
87	Chitteyyavalasa Agraharam
43	Dasupeta
9	Datti
14	Dattirajeru
91	Devalapeta
109	Devupalle
105	Dolapalem Agraharam
33	Gadabavalasa
42	Gadasam
58	Gajamguddivalasa
92	Gajapathinagaram
85	Gangachollapenta
107	Gittupalle
37	Gobhyam
110	Grahapati Agraharam
46	Gudivada
67	Gurlatammarajupeta
30	Gurramvalasa
17	Gutchimi
50	Iddanavalasa
22	Ingitapalle
108	Inuganti Venkanna Agraharam
55	Ippalavalasa
56	Jaithi
53	Jakkuva
95	Jinnam Agraharam
52	Kailam
103	Kalamarajupeta
106	Kanimeraka
44	Kannam
99	Kenguva Agraharam
117	Kindam Agraharam
19	Komatipalle Agraharam
49	Kompangi
57	Kondalingalavalasa
88	Konisa
86	Kothabaggam
18	Krishnapuram
114	Kummarigunta Agraharam @ Mutyalammapeta
27	Kuneru
3	Kuntinivalasa
34	Lakshmipuram
94	Lingalavalasa Agraharam
100	Logisa
62	Lothugedda
84	Madhupada
6	Maradam
5	Marrivalasa
75	Marupalle
48	Meesalapeta
69	Mentada
59	Minitivalasa
98	M. Kothavalasa
41	M. Lingalavalasa
121	Mudduru
83	Mulakalagudem
96	Mutcherla
93	Narayana Gajapathinagaram Agraharam
61	Nikkalavalasa
71	Pathabaggam
89	Patruvadu
31	Pedachamalapalle
45	Pedakada
35	Pedemanapuram
23	Pedamedapalle
119	Pedisela Agraharam
65	Pittada
39	Porali Agraharam
24	Poram
1	Poramlora
2	Puligummi
91	Puritipenta Agraharam
74	Rabanda
81	Ramannapeta Agraharam
97	Rangupuram Agraharam
113	Rajindram
116	Rasakindam
70	Salipeta
40	Sarayyavalasa
8	S. Chintalavalasa
28	Seelavalasa
120	Sitarampuram Agraharam
102	Srirangarajapuram Agraharam
122	Tamatada Agraharam
101	Tummikapalle Agraharam
12	Timiteru
11	Timiteru Burjuvalasa
26	Timmuruvalasa
20	Todedoravalasa
76	TK. Seetharampuram
25	Uddangi
63	Vanakasomida
36	Vangara
66	Vanija
80	Vemali
38	Venkatakrishnarajupuram
10	Venkatapuram (near Datti)
104	Venkatapuram
16	Vindhyavasi
79	Visweswararajupuram
78	Viziarama Gajapathirajapuram
47	Viziaramapuram

Location Code No.	Name of village	Total area of the village (in hectares)	Total number of households and population		Amenities available (if not available within the village, the distance in broad ranges viz.,-5 Kms., 5-10 Kms. and 10+Kms. of the nearest place where the facility available is given)					
			Households	Population	Educational	Medical	Drinking Water (Potable)	Post and Telegraph	Day or days of the market, if any	Communications (Bus stop, Railway station, water way)
(1)	(2)	(3)	(4A)	(4B)	(5)	(6)	(7)	(8)	(9)	(10)
1	Poramlora	445·15	11	41	-5	5-10	W	-5	10+	-5
2	Puligummi	524·88	18	85	-5	5-10	W	-5	10+	-5
3	Kuntinivalasa	276·40	630	2,827	P	10+	W,T	PO	-5	-5
4	Chinamedapalle	250·50	6	26	P	10+	W,T	PO	-5	-5
5	Marrivalasa	849·84	86	377	P	10+	W	-5	-5	-5
6	Maradam	694·44	462	1,903	P,M,H	10+	W,TK	PO, Phone	-5	RS,BS
7	Bhojarajupuram	116·55	73	301	P	5-10	W	-5	-5	-5
8	S. Chintalavalasa	189·80	278	1,201	P	5-10	W,TK	PO	-5	5-10
9	Datti	910·95	550	2,610	P,M,H	D	W,HP	PO	-5	-5
10	Venkatapuram (near Datti)	128·29	40	276	P	-5	W	-5	-5	5-10
11	Timiteru Burjuvalasa	498·57	326	1,437	P	5-10	W	PO	5-10	5-10
12	Timiteru	292·99	44	211	P	5-10	W	-5	5-10	5-10
13	Bhupalarajupuram	181·30	136	648	P	10+	W,TK	PO	5-10	BS
14	Dattirajeru	654·38	456	1,997	P(2), M,H	10+	W	PO	-5	BS
15	Balabhadrarajupuram	60.70	53	273	P	10+	W	-5	-5	10+
16	Vindhyavasi	209·22	156	644	P	10+	W,HP	PO	5-10	10+
17	Gutchimi	403·07	187	781	P	10+	W,HP	PO	5-10	10+
18	Krishnapuram	194·65	214	966	P	10+	W,HP	-5	-5	10+
19	Komatipalle-Agraharam	186·56	207	963	P	10+	W,T	PO, Phone	-5	BS
20	Todedoravalasa	210·03	127	583	P	10+	W	-5	-5	BS,RS

DIRECTORY

and Land use GAJAPATHINAGARAM TALUK

Approach to village	Nearest town and distance (in Kms.)	Power supply	Staple food	Land use, (i.e., area under different types of land use in hectares rounded up to 2 decimal places)					Remarks including any place of religious, historical or archaeological interest	Location Code No.
				Forest	Irrigated by source	Unirrigated	Culturable waste	Area not available for cultivation		
(11)	(12)	(13)	(14)	(15)	(16)	(17)	(18)	(19)	(20)	(1)
KR	Salur 37	..	Rice Ragi	167.94	T (74·06) TK (74.06)	140.83	..	57·47	..	1
KR	Salur 38	..	Rice Ragi	40.87	T (48·97) TK (48·97)	263·45	..	169·16	..	2
KR	Salur 24	..	Rice	..	T (96·72) TK (96·72)	105·22	63.13	10·93	..	3
KR	Salur 24	..	Rice	..	T (73·25) TK (73.25)	123·83	42·09	8·90	..	4
PR	Salur 21	..	Rice Ragi	..	T (149.73) TK (149·73)	277·61	21·04	390.52	..	5
PR	Salur 21	..	Rice	..	T (352·88) TK (352·88)	186·56	150·54	4·05	..	6
KR	Salur 28	..	Rice Ragi	..	T (21·85) TK (21·85)	37·64	27·92	28·33	..	7
KR	Salur 30	..	Rice Ragi	..	T (47.75) TK (47·75)	75·27	21·85	44·92	..	8
KR	Salur 31	ED	Rice Ragi	..	T (131.12) TK (131.12)	565·75	89·84	123·83	..	9
KR	Salur 33	..	Rice Ragi	..	T (29·54) TK (29·54)	60·70	24·28	13·76	..	10
KR	Salur 36	ED	Rice Ragi	..	T (73·25) TK (73·25)	334·27	6·47	84·17	..	11
KR	Salur 37	..	Rice Ragi	..	T (36.83) TK (36·83)	156·21	6·88	92·67	..	12
PR	Salur 35	..	Rice Ragi	..	T (33·99) TK (33·99)	99·15	8·50	39·66	..	13
PR	Salur 34	ED	Rice Ragi	..	T (244·83) TK (244·83)	296·63	0·41	108·05	..	14
KR	Salur 34	..	Rice Ragi	..	..	34·80	..	15·78	..	15
KR	Salur 27	..	Rice Ragi	..	T (98·34) TK (98·34)	48·97	54.63	6·88	..	16
KR	Salur 27	ED	Rice Ragi	..	T (107.24) TK (107·24)	182·92	4·45	108.05	..	17
KR	Salur 25	ED	Rice Ragi	..	T (74·06) TK (74.06)	84·17	..	36·42	..	18
PR	Salur 24	..	Rice Ragi	..	T (61.92) TK (61·92)	50·15	65·15	8·50	..	19
PR	Salur 23	ED	Rice	..	T (59·49) TK (59 49)	101.17	46·13	3·24	..	20

Location Code No.	Name of village	Total area of the village (in hectares)	Total number of households and population		Amenities available (if not available within the village, the distance in broad ranges viz.,-5 Kms., 5-10 Kms. and 10+Kms. of the nearest place where the facility available is given)					
			Households	Population	Educational	Medical	Drinking Water (Potable)	Post and Telegraph	Day or days of the market, if any	Communications (Bus stop, Railway station, water way)
(1)	(2)	(3)	(4A)	(4B)	(5)	(6)	(7)	(8)	(9)	(10)
21	Chinachamalapalle	231·48	148	592	P	10+	W	-5	-5	-5
22	Ingitapalle	477·93	467	2,159	P	10+	W	PO, Phone	-5	BS
23	Pedamedapalle	917·02	916	4,293	P(2), M,H	D	W	PO, Phone	-5	BS
24	Poram	546·73	796	3,682	P(2)	D	W	PO, Phone	5-10	BS
25	Uddangi	384·45	201	896	P	5-10	W	PO	10+	-5
26	Timmuruvalasa	53.82	22	105	5-10	10+	O	10+	10+	10+
27	Kuneru	482·38	104	421	P	10+	W	-5	5-10	5-10
28	Seelavalasa	5·26	16	51	-5	10+	O	5-10	5-10	5-10
29	Butchirajupeta	133·55	78	299	P	5-10	W	-5	5-10	-5
30	Gurramvalasa	154.99	86	382	P	5-10	W,TK	-5	5-10	-5
31	Pedachamalapalle	432.20	181	763	P	10+	W	PO	-5	BS
32	Badevalasa	250·50	330	1,297	P	10+	T	PO	5-10	5-10
33	Gadabavalasa	83·37	163	618	P	10+	W	PO	-5	-5
34	Lakshmipuram	68.39	5	20	P	10+	W	-5	-5	-5
35	Pedemanapuram	543·09	748	3,148	P	10+	W,HP	PO,TO	Saturday	BS
36	Vangara	620·79	488	1,866	P	10+	W,R	PO	-5	-5
37	Gobhyam	449·60	313	1,492	P	10+	W,HP, TK	PO	-5	-5
38	Venkatakrishna-rajupuram	29·54				*Uninhabited*				
39	Porali Agraharam	344·79	239	1,126	P	10+	W,TK	5-10	5-10	BS
40	Sarayyavalasa	303·11	147	709	P	10+	W,HP	5-10	10+	5-10

DIRECTORY

and Land use GAJAPATHINAGARM TALUK

Approach to village	Nearest town and distance (in Kms.)	Power supply	Staple food	Land use, (i.e., area under different types of land use in hectares rounded up to 2 decimal places)					Remarks including any place of religious, historical or archaeological interest	Location Code No.
				Forest	Irrigated by source	Unirrigated	Culturable waste	Area not available for cultivation		
(11)	(12)	(13)	(14)	(15)	(16)	(17)	(18)	(19)	(20)	(1)
KR	Salur 32	..	Rice	..	T (118·57) TK (118·57)	46·54	53·82	12·14	..	21
PR	Salur 25	ED	Rice	..	T (179·28) TK (179·28)	121.81	129·81	46·94	N3	22
PR	Salur 28	ED	Rice	..	T (237·95) TK (237·95)	348·43	314·04	11·74	N1	23
PR	Salur 30	..	Rice Ragi	..	T (295·02) TK (295·02)	123·33	..	121.81	N3	24
KR	Salur 32	..	Rice Ragi	..	T (92·67) TK (92·67)	167·13	..	123·02	..	25
KR	Vizianagaram 45	..	Rice Ragi	..	..	8·90	..	43·71	..	26
KR	Salur 42	..	Rice Ragi	..	T (21·04) TK (21·04)	152·16	..	303·92	..	27
KR	Vizianagaram 43	..	Rice Ragi	..	..	4·05	0·40	0·81	..	28
KR	Salur 32	..	Rice Ragi	..	T (34·40) TK (34·40)	49·37	..	48.97	..	29
KR	Salur 30	..	Rice Ragi	..	T (62·73) TK (62·73)	56·25	...	34·40	..	30
PR	Salur 28	..	Rice	..	T (138·81) TK (138·81)	109·67	162·68	18·62	..	31
KR	Salur 34	..	Rice	..	T (123·43) TK (123·43)	80·13	42·09	4·85	..	32
KR	Salur 32	..	Rice	..	T (38·45) TK (38·45)	24·28	12.14	8.09	..	33
KR	Salur 33	..	Rice Ragi	..	T (24·28) TK (24·28)	27·92	15.38	0·41	..	34
PR	Salur 21	ED	Rice Ragi	..	T (321·72) TK (321·72)	64·34	..	156·21	..	35
KR	Salur 24	ED	Rice Ragi	..	T (208·41) TK (208·41)	256·97	3·64	151·76	..	36
KR	Salur 33	ED	Rice Ragi	..	T (104·00) TK (104·00)	135·57	98·74	110.48	..	37
					Uninhabited					38
PR	Salur 37	..	Rice Ragi	..	T (81·75) TK (81·75)	106·84	52·61	103·19	..	39
KR	Salur 40	ED	Rice Ragi	..	T (53·42) TK (53.42)	97.12	7·28	139·62	..	40

Location Code No.	Name of village	Total area of the village (in hectares)	Total number of households and population		Amenities available (if not available within the village, the distance in broad ranges viz.,-5 Kms., 5-10 Kms. and 10+Kms. of the nearest place where the facility available is given)					
			Households	Population	Educational	Medical	Drinking Water (Potable)	Post and Telegraph	Day or days of the market, if any	Communications (Bus stop, Railway station, water way)
(1)	(2)	(3)	(4A)	(4B)	(5)	(6)	(7)	(8)	(9)	(10)
41	M. Lingalavalasa	335.48	230	1,149	P	10+	W,HP	PO	10+	5-10
42	Gadasam	642·23	475	2,252	P,M	10+	W,HP	PO	10+	10+
43	Dasupeta	185·35	94	498	P	10+	W	-5	10+	5-10
44	Kannam	309·99	141	654	P	10+	W	-5	10+	5-10
45	Pedakada	613·91	510	2,313	P	10+	W,R	PO	10+	10+
46	Gudivada	274·78	115	493	P	5-10	W,R	5-10	-5	5-10
47	Viziaramapuram	127·48	81	380	P	5-10	W	PO	-5	-5
48	Meesalapeta	151.76	152	717	P	5-10	W	-5	-5	-5
49	Kompangi	307·16	276	1,201	P	10+	W	PO	5-10	BS
50	Iddanavalasa	154.59	240	1,082	P,M	10+	W,T	PO	5-10	BS
51	Challapeta	243·62	394	1,792	P,M,H	PHC	W,TK, HP	PO, Phone	5-10	BS
52	Kailam	·234.31	145	699	P	PHC, CHW	W	-5	-5	10+
53	Jakkuva	665·71	742	3,232	P(2)	-5	W	PO, Phone	5-10	5-10
54	Amarayyavalasa	129·50	119	549	P	10+	W	-5	5-10	5-10
55	Ippalavalasa	337·10	379	1,794	P(2)	5-10	W	PO	5-10	5-10
56	Jaithi	855·10	560	2,475	P,M	-5	W	PO, Phone	5-10	5-10
57	Kondalingalavalasa	1,111.67	299	1,200	P(4)	5-10	W,R	-5	10+	5-10
58	Gajamguddivalasa	9·31	58	230	P	10+	W	5-10	5-10	5-10
59	Minitivalasa	16·19	21	119	5-10	10+	O	10+	10+	10+
60	Andra	615·12	470	2,174	P,O	10+	R	PO, Phone	Tuesday	BS

DIRECTORY

and Land use GAJAPATHINAGARAM TALUK

Approach to village	Nearest town and distance (in Kms.)	Power supply	Staple food	Land use, (i.e., area under different types of land use in hectares rounded up to 2 decimal places)					Remarks including any place of religious, historical or archaeological interest	Location Code No.
				Forest	Irrigated by source	Unirrigated	Culturable waste	Area not available for cultivation		
(11)	(12)	(13)	(14)	(15)	(16)	(17)	(18)	(19)	(20)	(1)
KR	Salur 40	..	Rice Ragi	..	T (59·89) TK (59·89)	211.65	20·23	42·90	..	41
KR	Salur 38	..	Rice Ragi	..	T (74·06) TK (74·06)	372·31	119.38	75·68	..	42
KR	Salur 38	..	Rice Ragi	..	T (38·85) TK (38·85)	99·96	22·26	23·47	..	43
KR	Salur 34	..	Rice Ragi	..	T (82·15) TK (82·15)	123·83	29·14	74·87	..	44
KR	Salur 33	..	Rice Ragi	..	T (133·95) TK (133.95)	305·54	10·52	163·90	..	45
KR	Vizianagaram 29	..	Rice Ragi	..	T (43·30) TK (43·30)	147·71	20·23	63·13	..	46
KR	Salur 34	..	Rice Ragi	..	T (43·71) TK (43·71)	56·25	22·66	4·85	..	47
KR	Vizianagaram 28	..	Rice	..	T (68·80) TK (68·80)	40·87	39·25	2·83	N1	48
PR	Vizianagaram 29	ED	Rice	..	T (114·12) TK (114.12)	110·88	75·68	6·47	N4	49
PR	Vizianagaram 30	ED	Rice	..	T (54·23) TK (54·23)	61·11	37·23	1·62	N2	50
PR	Vizianagaram 31	ED	Rice Ragi	..	T (118·57) TK (118·57)	61·51	12.14	49.37	N10:C1	51
KR	Vizianagaram 33	..	Rice Ragi	..	T (128·69) TK (128·69)	60.30	0·41	44·52	..	52
KR	Salur 35	ED	Rice Ragi	..	T (247·67) TK (247·67)	291·37	7·69	118·98	N1	53
KR	Vizianagaram 34	..	Rice Ragi	..	T (48·16) TK (48.16)	49.37	5·26	26·71	..	54
KR	Vizianagaram 40	..	Rice Ragi	..	T (103.19) TK (103.19)	128.69	25·90	79·32	N2	55
KR	Vizianagaram 38	..	Rice Ragi	..	T (213·67) TK (213·67)	346·41	19·02	275·99	N1	56
KR	Vizianagaram 40	..	Rice Ragi	..	T (166·73) TK (166.73)	404·28	..	527.30	..	57
KR	Vizianagaram 46	..	Rice Ragi	..	..	8·50	..	0·81	..	58
KR	Salur 43	ED	Rice Ragi	..	..	1·62	..	14·57	..	59
PR	Vizianagaram 38	..	Rice Ragi	..	T (52·20) TK (52·20)	263·85	..	291·37	M1	60

Location Code No.	Name of village	Total area of the village (in hectares)	Total number of households and population		Amenities available (if not available within the village, the distance in broad ranges viz.,-5 Kms., 5-10 Kms. aud 10+Kms. of the nearest place where the facility available is given)					
			Households	Population	Educational	Medical	Drinking Water (Potable)	Post and Telegraph	Day or days of the market, if any	Communications (Bus stop, Railway station, water way)
(1)	(2)	(3)	(4A)	(4B)	(5)	(6)	(7)	(8)	(9)	(10)
61	Nikkalavalasa	859·95	55	246	-5	10+	R	-5	-5	-5
62	Lothugedda	1,390·90	318	1,470	P	10+	R,W	-5	-5	-5
63	Vanakasomida	105·22	15	64	-5	10+	O	-5	-5	-5
64	Chintalavalasa	161·87	94	383	P	-5	W	-5	-5	-5
65	Pittada	603·38	377	1,708	P	10+	R	PO, Phone	10+	BS
66	Vanija	341·96	90	368	P	10+	W,R	5-10	5-10	5-10
67	Gurlatammarajupeta	624·43	658	2,681	P(2)	10+	W,R	PO	10+	BS
68	Aguru	741.79	243	1,042	P	5-10	W,R	5-10	10+	BS
69	Mentada	944·94	920	4,222	P,M,H	PHS,D, CHW,H	W,HP,R	PO, Phone	Monday	BS
70	Salipeta	1260·21	122	538	P	5-10	T	-5	-5	-5
71	Pathabaggam	545.11	397	1,625	P	5-10	W,T	PO	5-10	-5
72	Bangarampeta	246·86	194	846	P	5-10	W	PO	5-10	-5
73	Bhudevipeta	178·87	146	589	P	5-10	W	-5	5-10	-5
74	Rabanda	144·47	95	383	P	5-10	W	5-10	-5	BS
75	Marupalle	1,363·38	797	3,617	P,M	5-10	W	PO	-5	5-10
76	TK. Seetharampuram	74·46	3	13	5-10	10+	W	5-10	5-10	5-10
77	Chinakada	512·33	212	1,025	P	10+	W	PO	10+	5-10
78	Viziarama Gajapathirajapuram	29·54	9	50	-5	10+	W,R	5-10	10+	5-10
79	Visweswararajupuram	18·62	*Uninhabited*							
80	Vemali	510·71	199	873	P	10+	W	5-10	10+	5-10

DIRECTORY

and Land use

GAJAPATHINAGARAM TALUK

Approach to village	Nearest town and distance (in Kms.)	Power supply	Staple food	Land use, (i.e., area under different types of land use in hectares rounded up to 2 decimal places)					Remarks including any place of religious, historical or archaeological interest	Location Code No.
				Forest	Irrigated by source	Unirrigated	Culturable waste	Area not available for cultivation		
(11)	(12)	(13)	(14)	(15)	(16)	(17)	(18)	(19)	(20)	(1)
KR	Vizianagaram	40	..	Rice Bajra	..	T (1.21) TK(1.21)	358.15	..	489.67	..	61
KR	Vizianagaram	37	..	Rice Bajra	566.56	T (25.90) TK (25.90)	405.09	..	376.76	..	62
KR	Vizianagaram	38	..	Rice Bajra	..	T (10.52) TK (10.52)	79.32	..	14.16	..	63
KR	Vizianagaram	35	..	Rice Ragi	..	T (62.32) TK (62.32)	74.06	..	23.47	N1	64
PR	Vizianagaram	33	..	Rice Bajra	..	T (213.67) TK (213.67)	309.58	..	61.51	N1	65
KR	Vizianagaram	34	..	Rice Bajra	..	T (66.37) TK (66.37)	184.35	..	86.20	..	66
PR	Vizianagaram	32	..	Rice Ragi	..	T (96.31) TK (96.31)	360.57	22.26	104.41	N1	67
PR	Vizianagaram	35	..	Rice Ragi	29.95	T (110.88) TK (110.88)	396.59	125.05	78.91	..	68
PR	Vizianagaram	30	ED	Rice Ragi	..	T (389.31) TK (389.31)	272.35	13.35	269.92	N1:C1:M1	69
KR	Vizianagaram	29	ED	Rice	..	T (105.62) TK (105.62)	110.07	38.45	5.67	..	70
KR	Vizianagaram	29	ED	Rice	..	T (233.91) TK (233.91)	227.43	22.26	61.11	..	71
KR	Vizianagaram	29	..	Rice	..	T (70.01) TK(70.01)	142.45	..	33.99	..	72
KR	Vizianagaram	27	..	Rice	..	T (57.87) TK (57.87)	95.50	..	25.50	..	73
PR	Vizianagaram	27	..	Rice	..	T (41.28) TK (41.28)	44.52	41.28	16.59	..	74
KR	Vizianagaram	25	ED	Rice Ragi	..	T (264.66) TK (264.66)	423.30	121.40	553.61	..	75
KR	Vizianagaram	30	..	Rice Ragi	..	T (28.73) TK (28.73)	40.47	..	5.26	..	76
KR	Vizianagaram	32	..	Rice Ragi	..	T (82.56) TK (82.56)	271.95	13.76	143.66	..	77
KR	Vizianagaram	32	..	Rice Ragi	..	T(3.64) TK (3.64)	24.69	..	1.21	..	78
				Uninhabited							79
KR	Vizianagaram	32	..	Rice Ragi	..	T (104.00) TK (104.00)	146.50	182.11	46.13	..	80

Location Code No.	Name of village	Total area of the village (in hectares)	Total number of households and population		Amenities available (if not available within the village, the distance in broad ranges viz.,-5 Kms., 5-10 Kms. and 10+Kms. of the nearest place where the facility available is given)					
			Households	Population	Educational	Medical	Drinking Water (Potable)	Post and Telegraph	Day or days of the market, if any	Communications (Bus stop, Railway station, water way)
(1)	(2)	(3)	(4A)	(4B)	(5)	(6)	(7)	(8)	(9)	(10)
81	Ramannapeta Agraharam	127·07	205	924	P	5-10	W	5-10	5-10	5-10
82	Bhagirathipuram Agraharam	48·16				*Uninhabited*				
83	Mulakalagudem	431·80	361	1,597	P	5-10	W	PO	5-10	5-10
84	Madhupada	435·04	309	1,327	P	-5	W	PO	-5	BS
85	Gangachollapenta	352·88	495	2,128	P	RP	W,HP, R	PO	5-10	BS
86	Kothabaggam	317·27	326	1,369	P	-5	T	PO	-5	BS
87	Chitteyavalasa Agraharam	161·87	67	291	P	5-10	T	-5	-5	BS
88	Konisa	931·99	462	1,914	P	5-10	W,R	PO, Phone	-5	BS
89	Patruvadu	494·93	73	315	P	5-10	W,R	-5	-5	BS
90	Puritipenta Agraharam	462·55	641	3,083	P	CHW	W,HP, R	PO, Phone	5-10	BS
91	Devalapeta	121·81	169	779	P	CHW	W,TK, R	-5	10+	-5
92	Gajapathinagaram	104·00	968	4,482	P(2), M,H	H	W,HP	PO,TO, Phone	Friday	BS,RS
93	Narayana Gajapathinagaram Agraharam	133.14	8	33	-5	-5	W	-5	-5	-5
94	Lingalavalasa Agraharam	349·65	246	1,185	P	5-10	W,HP	PO	-5	5-10
95	Jinnam Agraharam	644·66	417	1,736	P,M,H	5-10	W,HP	PO	5-10	5-10
96	Mutcherla	728·43	480	2,156	P	10+	HP	PO	5-10	10+
97	Rangupuram Agraharam	293·80	69	381	P	10+	W,HP	-5	10+	5-10
98	M. Kothavalasa	117·36	150	708	P	10+	W	PO	10+	10+
99	Kenguva Agraharam	528·11	431	1,841	P	10+	W	PO	10+	10+
100	Logisa	469·03	393	1,721	P,M,H	5-10	W,HP	PO	5-10	5-10

DIRECTORY

and Land use GAJAPATHINAGARAM TALUK

Approach to village	Nearest town and distance (in Kms.)	Power supply	Staple food	Land use, (i.e., area under different types of land use in hectares rounded up to 2 decimal places)					Remarks including any place of religious, historical or archaeological interest	Location Code No.
				Forest	Irrigated by source	Unirrigated	Culturable waste	Area not available for cultivation		
(11)	(12)	(13)	(14)	(15)	(16)	(17)	(18)	(19)	(20)	(1)
PR	Vizianagaram 32	..	Rice Ragi	..	T (46·13) TK (46·13)	22·38	..	48·56	..	81
					Uninhabited					82
KR	Vizianagaram 29	ED	Rice Ragi	..	T (144·07) TK (144·07)	239·57	21·04	26·71	..	83
PR	Vizianagaram 22	ED	Rice Ragi	..	T (267·09) TK (267·09)	121·40	..	46·13	..	84
PR	Vizianagaram 24	ED	Rice Ragi	..	T (193·03) TK (193·03)	108·46	..	50·59	..	85
PR	Vizianagaram 26	ED	Rice Ragi	..	T (104·41) TK (104·41)	152·97	50·59	8·50	..	86
PR	Vizianagaram 27	ED	Rice Ragi	..	T (57·87) TK (57·87)	75·27	23·88	4·85	..	87
PR	Vizianagaram 26	ED	Rice Ragi	..	T (259·00) TK (259·00)	409·54	50·99	212·40	..	88
PR	Vizianagaram 25	..	Rice Ragi	..	T (206·79) TK (206·79)	210·03	1·21	74·87	..	89
PR	Vizianagaram 22	ED	Rice Ragi	..	T (146·50) TK (146·50)	132·33	26·30	150·95	N1	90
KR	Vizianagaram 22	ED	Rice Ragi	..	T (49·78) TK (49·78)	51·39	..	20·64	..	91
PR	Vizianagaram 21	ED	Rice Ragi	..	T (38·04) TK (38·04)	29·54	..	36·42	N6:C5:M18:T1	92
KR	Vizianagaram 21	ED	Rice Ragi	..	T (36·02) TK (36·02)	96·72	..	0·40	C1	93
KR	Vizianagaram 24	..	Rice Ragi	..	T (78·10) TK (78·10)	158·64	23.07	89.03	..	94
KR	Vizianagaram 26	..	Rice Ragi	..	T (225·41) TK (225·41)	275.59	..	3·64	..	95
KR	Vizianagaram 29	..	Rice Ragi	..	T (238·77) TK (238·77)	239·57	47·75	202.34	N1	96
KR	Vizianagaram 32	..	Rice Ragi	..	T (31·16) TK (31·16)	77·29	41.68	106·43	..	97
KR	Vizianagaram 32	..	Rice Ragi	..	T (66·77) TK (66·77)	14·97	14·97	20·64	..	98
KR	Vizianagaram 30	..	Rice Ragi	..	T (230·67) TK (230·67)	178·06	14·57	18·62	..	99
KR	Vizianagaram 29	ED	Rice Ragi	..	T (160.26) TK (160·26)	95·91	6·07	154·59	..	100

VILLAGE

VIZIANAGARAM DISTRICT

Amenities

Location Code No	Name of village	Total area of the village (in hectares)	Total number of households and population		Amenities available (if not available within the village, the distance in broad ranges viz.,-5 Kms., 5-10 Kms. and 10+Kms. of the nearest place where the facility available is given)					
			Households	Population	Educational	Medical	Drinking Water (Potable)	Post and Telegraph	Day or days of the market, if any	Communications (Bus stop, Railway station, water way)
(1)	(2)	(3)	(4A)	(4B)	(5)	(6)	(7)	(8)	(9)	(10)
101	Thummikapalle Agraharam	308·77	319	1,494	P	5-10	W,HP	5-10	5-10	5-10
102	Srirangarajapuram Agraharam	288.14	359	1,666	P	-5	W	PO	-5	-5
103	Kalamurajapeta	169·56	182	910	P	5-10	W	5-10	5-10	5-10
104	Venkatapuram	156.21	284	1,244	P	-5	W,HP	-5	-5	-5
105	Dolapalem Agraharam	78·91	144	586	P	-5	W	-5	-5	-5
106	Kanimeraka	704·15	440	1,597	P	10+	W	PO	10+	10+
107	Gittupalle	383·24	265	1,082	P	10+	W	10+	5-10	10+
108	Inaganti Venkanna Agraharam	233·10				*Uninhabited*				
109	Devupalle	1,668·11	1,783	7,412	P(5), M,H	MH	W,TK, HP	PO, Phone	Thursday	BS
110	Grahapati Agraharam	176·85	175	758	P	5-10	W	5-10	5-10	5-10
111	Budathanapalle rajeru	426·54	431	1,809	P	5-10	W	PO	5-10	5-10
112	Chinatamarapalle	283·28	215	968	P	10+	W	10+	10+	10+
113	Rajindram	394·97	211	957	P	10+	W	PO	10+	10+
114	Kummarigunta Agraharam@ Mutyalammapeta	33·99				*Uninhabited*				
115	Chamalavalasa	209·63	106	439	P	5-10	W,T	-5	5-10	-5
116	Rasakindam	162·68	314	1·355	P	5-10	W,HP, TK	PO	5-10	-5
117	Kindam Agraharam	567·77	244	883	P	5-10	W,TK	-5	5-10	-5
118	Bondapalle	1,551·16	1,313	5,393	P,M	5-10	TK	PO	5-10	BS,RS
119	Pedisela Agraharam	182·51	214	926	P	5-10	W	5-10	-5	-5
120	Sitharampuram Agraharam	189·39	259	1,114	P	5-10	W	5-10	5-10	5-10
121	Mudduru	325·37	293	1,140	P	10+	W	PO	10+	5-10
122	Tamatada Agraharam	191·01	147	573	P	10+	W,TK	PO	10+	10+

Approach to village	Nearest town and distance (in Kms.)	Power supply	Staple food	Land use, (i.e., area under different types of land use in hectares rounded up to 2 decimal places)					Remarks including any place of religious, historical or archaeological interest	Location Code No.
				Forest	Irrigated by source	Unirrigated	Culturable waste	Area not available for cultivation		
(11)	(12)	(13)	(14)	(15)	(16)	(17)	(18)	(19)	(20)	(1)
KR	Vizianagaram 22	..	Rice Ragi	..	T (71·63) TK (71·63)	87·81	41·28	108·05	..	101
KR	Vizianagaram 24	ED	Rice Ragi	..	T (83·77) TK (83·77)	126·67	57·87	19·83	..	102
KR	Vizianagaram 24	ED	Rice Ragi	..	T (97·12) TK (97·12)	52·20	..	17·40	N1	103
PR	Vizianagaram 20	ED	Rice Ragi	..	T (94·29) TK (94·29)	29·54	..	0·81	..	104
KR	Vizianagaram 22	ED	Rice Ragi	..	T (50·59) TK(50·59)	8·09	..	19·42	..	105
KR	Vizianagaram 17	..	Rice Ragi	..	T (198·70) TK (198·70)	..	121·41	307·56	..	106
KR	Vizianagaram 19	..	Rice Ragi	..	T (122·62) TK (122·62)	161·87	..	57·47	..	107
					Uninhabited					108
PR	Vizianagaram 19	..	Rice Ragi	..	T (577·89) TK (577·89)	683·51	16·19	387·28	N1	109
KR	Vizianagaram 19	..	Rice Ragi	..	T (78·91) TK (78·91)	57.06	8·90	29·54	N2	110
KR	Vizianagaram 28	..	Rice Ragi	..	T (246·45) TK (246·45)	99·15	..	80·13	..	111
KR	Vizianagaram 30	..	Rice Ragi	..	T (120·60) TK (120·60)	80·94	1·62	70·82	..	112
KR	Vizianagaram 19	..	Rice Ragi	..	T (220·55) TK (220·55)	151·35	0·81	22·26	N1	113
					Uninhabited					114
KR	Vizianagaram 29	..	Rice Ragi	..	T (87·82) TK (87·82)	97·12	0·81	22·26	..	115
KR	Vizianagaram 20	..	Rice Ragi	..	T (67·99) TK (67·99)	58·68	..	35·61	N2	116
KR	Vizianagaram 20	..	Rice Ragi	..	T (136·78) TK (136·78)	317·68	7·69	99·15	M1	117
PR	Vizianagaram 16	ED	Rice	..	T (432·61) TK (432·61)	199·10	689·18	146·50	..	118
KR	Vizianagaram 28	..	Rice Ragi	..	T (128·69) TK (128·69)	19·83	..	33·99	..	119
KR	Vizianagaram 28	..	Rice Ragi	..	T (5·67) TK (5·67)	79·23	0·81	52·20	..	120
KR	Vizianagaram 34	..	Rice	..	T (109·67) TK (109·67)	..	107·65	104·00	..	121
KR	Vizianagaram 18	..	Rice Ragi	..	T (34·80) TK (34·80)	..	97·53	55·04	..	122

NELLIMARLA TALUK

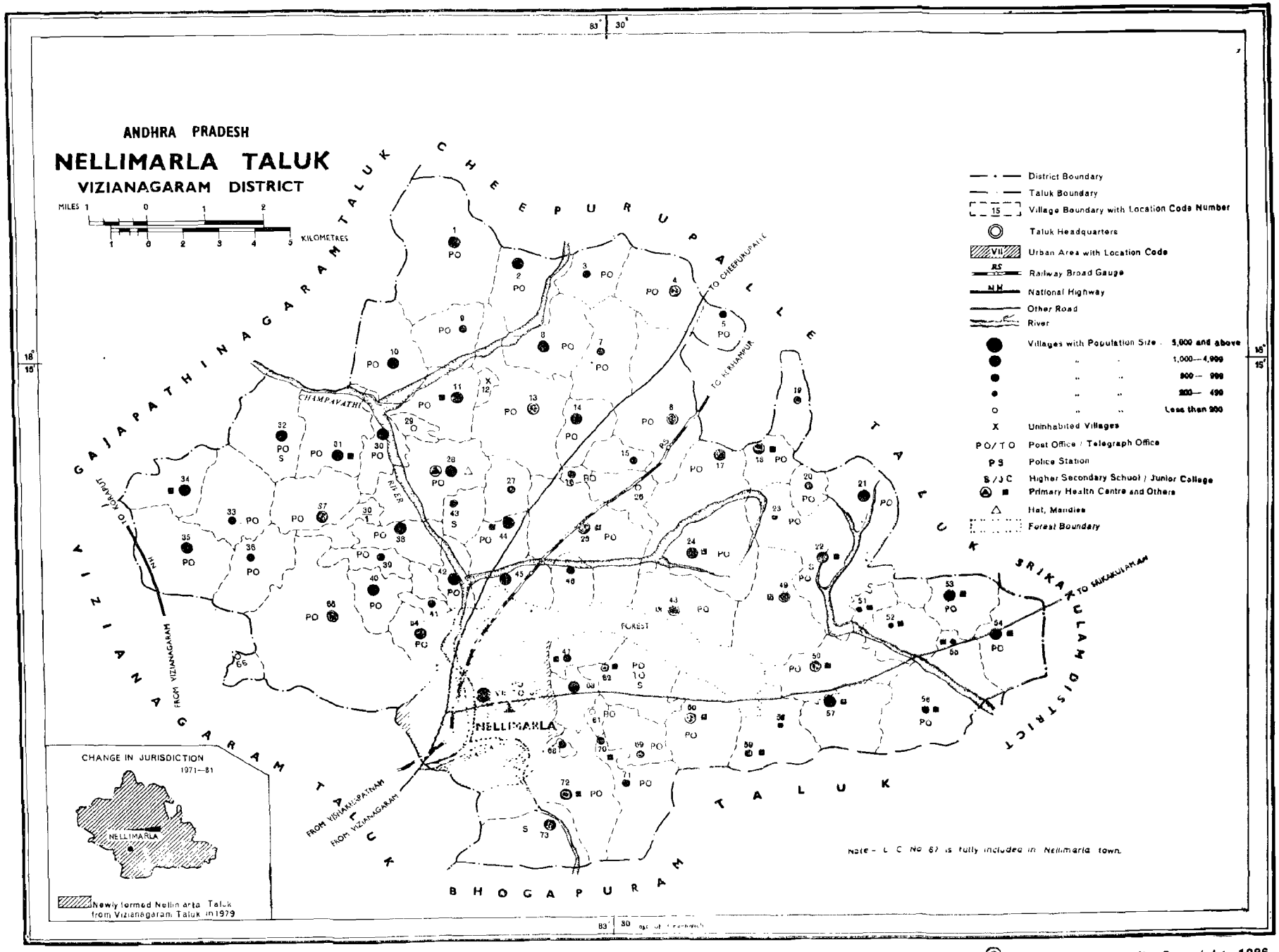

© Government of India Copyright, 1986

ALPHABETICAL LIST OF VILLAGES

NELLIMARLA TALUK

1981 Location Code No. (1)	Name of Village (2)
22	Alugolu
30	Anandapuram
71	Atmaramuni Agraharam
58	Attipalem
34	Billalavalasa
53	Boppadam
37	Buradapeta
38	Chintalapeta
5	Chintapallepeta
6	Chodavaram
48	Damarasingi
70	Dannanapeta
73	Devunikollam
61	D. Nelivada
16	Garida
39	Garikipeta
10	Garikivalasa
20	Golagam
47	Gorlapeta
26	Gorlapeta Jagannadhapuram
27	Goshada
13	Gudem
14	Gujjangivalasa
44	Gurla
49	Gushini
17	Jammu
64	Jarajapupeta
43	Kalavacherla
25	Kella
33	Keratam
1	Konda Gandredu
40	Kondagumpam
65	Kondavelagada
69	Koradapeta
28	Kota Gandredu
66	Lakshminarasimhapuram
51	Madhupada
56	Malyada
46	Manyapuripeta
15	Meesalapeta
42	Moida Vijayarampuram
31	Nadupuru
18	Nagallavalasa
29	Nakkalapeta
12	Nallacheruvu Agraharam
68	Neelamrajupeta
35	Nelivada
67	Nellimarla
2	Pakiru Kittali
11	Palavalasa
9	Palligandredu
32	Parasam
55	Pedatarimi
4	Penu Barthi
52	Pinatarimi
7	Polayavalasa
41	Putikapeta
21	Ragolu
62	Ramathirtham
19	Sadanandapuram
72	Saripalle
50	Sativada
63	Seetaramunipeta
45	Solipi (Somarajupeta)
59	Tammapuram
3	Tatavari Kittali
23	Tatipudi
36	Tekkali
8	Tettangi
60	Thangndubilli
24	Vallapuram
54	Volluru
57	Vommi

Location Code No.	Name of village	Total area of the village (in hectares)	Total number of households and population		Amenities available (if not available within the village, the distance in broad ranges viz.,-5 Kms., 5-10 Kms. and 10+Kms. of the nearest place where the facility available is given)					
			Households	Population	Educational	Medical	Drinking Water (Potable)	Post and Telegraph	Day or days of the market, if any	Communications (Bus stop, Railway station, water way)
(1)	(2)	(3)	(4A)	(4B)	(5)	(6)	(7)	(8)	(9)	(10)
1	Konda Gandredu	1,203·13	424	2,147	P	-5	W	PO	10+	-5
2	Pakirukittali	408·73	247	1,120	P	-5	W	PO	10+	-5
3	Tatavarikittali	284·49	181	797	P	-5	W	PO	10+	5-10
4	Penu Barthi	545·51	461	2,118	P	5-10	W	PO	10+	5-10
5	Chintapallepeta	150·54	212	907	P	5-10	W	PO	10+	5-10
6	Chodavaram	953·84	512	1,977	P	5-10	W	PO	10+	5-10
7	Polayavalasa	446·77	203	898	P	-5	W	PO	10+	-5
8	Tettangi	424·11	375	1,827	P	-5	W	PO	10+	-5
9	Palligandredu	358·55	190	898	P	-5	W	PO	10+	-5
10	Garikivalasa	469·84	459	2,271	P	-5	W	PO	10+	BS
11	Palavalasa	402·26	320	1,598	P	HC	W	PO	10+	-5
12	Nallacheruvu Agraharam	81·34				*Uninhabited*				
13	Gudem	805·73	546	2,699	P	-5	W	PO	10+	-5
14	Gujjangivalasa	253·74	264	1,004	P	-5	W	PO	10+	BS
15	Meesalapeta	151·35	150	602	P	-5	W	-5	10+	-5
16	Garida	208·01	208	934	P	5-10	W	PO	10+	-5
17	Jammu	577·48	378	1,844	P	5-10	W	PO	10+	-5
18	Nagallavalasa	219·34	225	1,052	P	CHW	W	PO	10+	-5
19	Sadanandapuram	236·34	110	551	P	-5	W	-5	10+	5-10
20	Golagam	196.27	149	804	P	-5	W	PO	10+	5-10

DIRECTORY

and Land use

NELLIMARLA TALUK

Approach to village	Nearest town and distance (in Kms.)	Power supply	Staple food	Land use, (i.e., area under different types of land use in hectares rounded up to 2 decimal places)					Remarks including any place of religious, historical or archaeological interest	Location Code No.
				Forest	Irrigated by source	Unirrigated	Culturable waste	Area not available for cultivation		
(11)	(12)	(13)	(14)	(15)	(16)	(17)	(18)	(19)	(20)	(1)
KR	Vizianagaram 20	..	Rice	331·03	T (205·18) TK (205·18)	293·80	22·26	320·11	C1	1
KR	Vizianagaram 29	..	Rice	..	T (98·34) TK (98·34)	151·35	5·67	142·02	..	2
KR	Vizianagaram 29	ED	Rice	..	T (5·26) TK (5·26)	159·85	32·37	85·79	N1	3
KR	Vizianagaram 20	ED	Rice	..	T (39·66) TK (39·66)	304·32	1·62	199·51	N1	4
KR	Vizianagaram 22	ED	Rice	..	T (11·33) TK (11·33)	98·74	..	39·66	..	5
KR	Vizianagaram 17	ED	Rice	..	T (200·72) TK (200·72)	594·89	1·62	151·35	T1	6
KR	Vizianagaram 19	BD	Rice	..	T (72·84) TK (72·84)	259·00	6·07	104·81	M1	7
KR	Vizianagaram 22	ED	Rice	..	T (110·07) TK (110·07)	220·96	25·90	63·94	N1	8
KR	Vizianagaram 24	ED	Rice	..	T (114–93) TK (114·93)	70·42	36·71	146·09	N1	9
PR	Vizianagaram 22	..	Rice	..	T (203·15) TK (203·15)	105·22	25·09	130·71	N1	10
KR	Vizianagaram 21	ED	Rice	..	T (112·50) TK (112·50)	170.39	25·90	92.27	N1:M1	11
				Uninhabited						12
KR	Vizianagaram 15	ED	Rice	..	T (142·85) TK (142·85)	488.45	16·59	157·02	N1	13
PR	Vizianagaram 16	ED, EAG	Rice	..	T(75·27) TK (75·27)	93·48	0·41	83·77	N1	14
KR	Vizianagaram 19	ED	Rice	..	T (30·35) TK (30·35)	85·79	..	33·99	..	15
KR	Vizianagaram 19	ED	Rice	..	T (61·51) TK (61.51)	106·03	..	40·06	..	16
KR	Vizianagaram 21	..	Rice	..	T (167·94) TK (167·94)	304·73	9.71	95·10	..	17
KR	Vizianagaram 24	..	Rice	..	T (44.52) TK (44·52)	85·39	8·09	80·53	..	18
KR	Vizianagaram 26	..	Rice	..	T (17·81) TK (17·81)	90·24	6·88	116·95	..	19
KR	Vizianagaram 24	..	Rice	..	T (27·11) (TK 27·11)	125·86	21·85	20·64	..	20

Location Code No.	Name of village	Total area of the village (in hectares)	Total number of households and population		Amenities available (if not available within the village, the distance in broad ranges viz.,-5 Kms., 5-10 Kms. aud 10+Kms. of the nearest place where the facility available is given)					
			Households	Population	Educational	Medical	Drinking Water (Potable)	Post and Telegraph	Day or days of the market, if any	Communications (Bus stop, Railway station, water way)
(1)	(2)	(3)	(4A)	(4B)	(5)	(6)	(7)	(8)	(9)	(10)
21	Ragolu	509·09	232	1,074	P	-5	W	PO	10+	5-10
22	Alugolu	,894·35	674	3,253	P,M,H, O(2)	CHW, O(2)	W,O	PO	10+	BS
23	Tatipudi	257·38	117	494	P	-5	W	PO	10+	-5
24	Vallapuram	601·36	446	2,174	P(2)	CHW	W	PO	10+	-5
25	Kella	1,067·56	769	3,530	P	CHW	W, TW	PO	10+	5-10
26	Gorlapeta-jagannadhapuram	48.56	6	19	P	-5	W	-5	10+	5-10
27	Goshada	225,00	177	841	P	-5	W	-5	-5	5-10
28	Kota Gandredu	588·82	486	2·205	P	PHC	W	PO	Tuesday	BS
29	Nakkalapeta	62·32	14	72	P	-5	W	-5	-5	-5
30	Anandapuram	345·60	351	1,531	P	-5	W	PO	-5	-5
31	Nadupuru	550·37	536	2,315	P	CHW	W	PO	-5	-5
32	Parasam	568·99	272	1,290	P,M,H	-5	W	PO	5-10	5-10
33	Keratam	507·47	233	979	P	-5	W	PO	5-10	5-10
34	Billalavalasa	389.71	366	1,570	P	CHW(2)	W	-5	5-10	5-10
35	Nelivada	622·00	374	1,618	P	-5	W	PO	5-10	BS
36	Tekkali	360.17	173	733	P	-5	W	PO	5-10	-5
37	Buradapeta	395.78	418	2,008	P	-5	W	PO	-5	-5
38	Chintalapeta	232·69	504	2,264	P	5-10	W	PO	-5	5-10
39	Garikipeta	167·54	192	914	P	5-10	W	PO	5-10	5-10
40	Kondagumpam	357·34	330	1·506	P	5-10	W	PO	5-10	5-10

DIRECTORY

and Land use NELLIMARLA TALUK

Approach to village	Nearest town and distance (in Kms.)	Power supply	Staple food	Land use, (i.e., area under different types of land use in hectares rounded up to 2 decimal places)					Remarks including any place of religious, historical or archaeological interest	Location Code No.
				Forest	Irrigated by source	Unirrigated	Culturable waste	Area not available for cultivation		
(11)	(12)	(13)	(14)	(15)	(16)	(17)	(18)	(19)	(20)	(1)
KR	Vizianagaram	26	..	Rice	..	T (26·30) TK (26·30)	185·75	..	297·04	..	21
PR	Vizianagaram	25	ED	Rice	..	T (139·21) TK (139·21)	699·29	..	51·39	M1	22
KR	Vizianagaram	27	..	Rice	..	T (32.78) TK (32·78)	154·18	31·57	34·40	..	23
KR	Vizianagaram	21	EA	Rice	..	T (127·88) TK (127·88)	335·89	22·66	97·12	..	24
KR	Vizianagaram	16	ED, EAG	Rice	73·25	T (304·32) TK (304·32)	385·66	20·23	283·28	N2	25
KR	Vizianagaram	16	..	Rice	..	T (19·02) TK (19.02)	24·28	1·21	4·05	..	26
KR	Vizianagaram	14	ED	Rice	..	T (76·08) TK (76·08)	71·22	36·83	40·87	..	27
PR	Vizianagaram	22	ED, EAG	Rice	..	T (194·25) TK (194·25)	224·20	4·05	166·32	N1:M1	28
KR	Vizianagaram	14	..	Rice	..	T (9.71) TK (9·71)	17·00	..	35.21	..	29
KR	Vizianagaram	18	ED	Rice	..	T (182·11) TK (182·11)	117·76	8·50	36·83	..	30
KR	Vizianagaram	19	ED	Rice	..	T (252·52) TK (252·52)	202·34	4·85	82·15	..	31
KR	Vizianagaram	19	..	Rice	..	T (171·99) TK (171·99)	222·28	94·29	77·70	..	32
KR	Vizianagaram	18	ED	Rice	..	T (165·92) TK (165·92)	201·53	8·09	129.50	..	33
KR	Vizianagaram	18	ED	Rice	..	T (101·58) TK (101·58)	219·34	..	68·39	..	34
PR	Vizianagaram	11	ED	Rice	..	T (44·11) TK (44.11)	367·45	80·94	129·09	..	35
KR	Vizianagaram	11	ED	Rice	..	T (105·62) TK (105·62)	123·02	1·21	117·76	..	36
KR	Vizianagaram	21	ED	Rice	..	T (136·38) TK (136·38)	209·22	..	49·78	..	37
KR	Vizianagaram	16	ED	Rice	..	T (95·91) TK (95·91)	54·23	0·81	70·82	..	38
KR	Vizianagaram	16	..	Rice	..	T (76·89) TK (76·89)	11·33	..	78·91	..	39
KR	Vizianagaram	11	ED, EAG	Rice	..	T (85·79) TK (85·79)	159·85	24·28	84·58	N1	40

Location Code No.	Name of village	Total area of the village (in hectares)	Total number of households and population		Amenities available (if not available within the village, the distance in broad ranges viz.,-5 Kms., 5-10 Kms. and 10+Kms. of the nearest place where the facility available is given)					
			Households	Population	Educational	Medical	Drinking Water (Potable)	Post and Telegraph	Day or days of the market, if any	Communications (Bus stop, Railway station, water way)
(1)	(2)	(3)	(4A)	(4B)	(5)	(6)	(7)	(8)	(9)	(10)
41	Putikapeta	93·08	173	890	P	5 10	W	-5	5-10	5-10
42	Moida Vijayaram-puram	207·20	541	2,444	P,M	5-10	W	PO	5-10	BS
43	Kalavacherla	187·37	196	973	P,M,H	5-10	W,R	-5	-5	-5
44	Gurla	338.32	401	1,913	P	HC	W,TW	PO	-5	BS
45	Solipi Somarajupeta	399·02	284	1,257	P	-5	W	-5	-5	-5
46	Manyapuripeta	172·40	124	566	P	-5	W	-5	5-10	-5
47	Gorlapeta	308·37	137	732	P	CHW	W,HP	-5	5-10	-5
48	Damarasingi	792·78	322	1,509	P	CHW	W,TK	PO	5-10	5-10
49	Gushini	703·75	531	2,553	P	CHW	W	-5	5-10	BS
50	Sativada	596·10	491	2,328	P	CHW,RP, O	W,TK	PO	5-10	BS
51	Madhupada	137.59	93	431	P	CHW	W	-5	10+	-5
52	Pinatarimi	333.46	45	236	P	CHW	W,TW	-5	10+	-5
53	Boppadam	318.49	361	1,777	P,M	CHW	W	PO	10+	BS
54	Volluru	373·93	387	1,577	P	CHW	W	PO	10+	BS
55	Pedatarimi	240·38	101	488	P	CHW	W,TW	-5	10+	BS
56	Malyada	473·89	186	967	P(2)	CHW	W	PO	10+	-5
57	Vommi	403·88	366	1,694	P	CHW	W	-5	10+	-5
58	Attipalem	204.37	69	299	P	-5	W	-5	10+	-5
59	Tammapuram	392·95	113	563	P	CHW	W	-5	10+	5-10
60	Thangudubilli	586·39	282	1,296	P,M	CHW	W	PO	10+	5-10

Approach to village	Nearest town and distance (in Kms.)	Power supply	Staple food	Land use, (i.e., area under different types of land use in hectares rounded up to 2 decimal places)					Remarks including any place of religious, historical or archaeological interest	Location Code No.
				Forest	Irrigated by source	Unirrigated	Culturable waste	Area not available for cultivation		
(11)	(12)	(13)	(14)	(15)	(16)	(17)	(18)	(19)	(20)	(1)
KR	Vizianagaram	11	ED	Rice	..	T (49·78) TK(49·78)	12.95	..	27·11	N1	41
PR	Vizianagaram	14	ED	Rice	..	T (77·70) TK(77.70)	103·60	..	25·09	C1 :M1	42
KR	Vizianagaram	16	ED	Rice	..	T (52·61) TK(52·61)	77·29	..	57·06	N1	43
PR	Vizianagaram	14	ED	Rice	..	T (118·17) TK (118·17)	102·79	3·64	112.91	N2	44
KR	Vizianagaram	13	ED	Rice	..	T (36·42) TK(36·42)	137.19	2·43	222.58	..	45
KR	Vizianagaram	12	..	Rice	..	T (38·85) TK(38.85)	75·27	17·40	36·42	..	46
KR	Vizianagaram	11	ED	Rice	..	T (34·40) TK(34·40)	25·09	..	248.88	N1	47
KR	Vizianagaram	22	..	Rice	..	T (106·43) TK(106·43)	191·82	..	324·15	..	48
PR	Vizianagaram	21	ED	Rice	..	T (125·05) TK(125·05)	362.19	64·75	151·76	..	49
PR	Vizianagaram	19	ED	Rice	..	T (143·66) TK(143.66)	220·55	..	230·67	M1	50
PR	Vizianagaram	22	..	Rice	..	T (29·94) TK(29·94)	89·84	4·05	13·76	..	51
KR	Vizianagaram	22	..	Rice	..	T (56·66) TK(56·66)	178·87	19·83	77.29	..	52
PR	Vizianagaram	24	..	Rice	..	T (48·56) TK(48·56)	158.64	1.21	109·67	..	53
PR	Vizianagaram	29	..	Rice	..	T (97·93) TK(97·93)	168.35	13·76	93.08	..	54
PR	Vizianagaram	24	..	Rice	..	T (62·32) TK(62·32)	96·31	..	76·49	..	55
KR	Vizianagaram	27	..	Rice	..	T (60·30) TK(60.30)	221·36	70·01	121·41	..	56
KR	Vizianagaram	21	ED, EO	Rice	..	T (97·12) TK(97·12)	172.40	12·55	117·36	N1	57
KR	Vizianagaram	21	..	Rice	..	T (37·64) TK(37·64)	104·00	4·05	58.68	..	58
KR	Vizianagaram	19	ED	Rice	..	T (23·47) TK(23·47)	254.14	12·95	102.39	..	59
KR	Vizianagaram	22	ED	Rice	..	T (91·86) TK(91·86)	160·26	..	324·56	..	60

Location Code No.	Name of village	Total area of the village (in hectares)	Total number of households and population		Amenities available (if not available within the village, the distance in broad ranges viz.,-5 Kms., 5-10 Kms. and 10+Kms. of the nearest place where the facility available is given)					
			Households	Population	Educational	Medical	Drinking Water (Potable)	Post and Telegraph	Day or days of the market, if any	Communications (Bus stop, Railway station, water way)
(1)	(2)	(3)	(4A)	(4B)	(5)	(6)	(7)	(8)	(9)	(10)
61	D. Nelivada	486.84	38	176	P	-5	W	PO	10+	5-10
62	Ramathirtham	246.05	218	973	P,M,H	CHW	W,TK	PO,TO, PTO, Phone	5-10	BS
63	Seetaramunipeta	214.48	362	1,568	P(2)	-5	W	-5	5-10	BS
64	Jarajapupeta	229.62	974	4,450	P	-5	W	PO	5-10	BS
65	Kondavelagada	1,560.87	866	3,482	P(4)	5-10	W	PO	-5	BS
66	Lakshminarasimhapuram	108.05	40	183	P	5-10	W	5-10	5-10	-5
67	Nellimarla	1,554.00	*Urban Area (Nellimarla Town)*							
68	Neelamrajupeta	33.18	199	927	P	-5	TK	-5	-5	-5
69	Koradapeta	116.55	130	568	P	-5	W	PO	-5	-5
70	Dannanapeta	262.24	173	827	P	CHW	W,TW	-5	-5	-5
71	Atmaramuni-Agraharam	318.49	225	914	P	-5	W	PO	5-10	5-10
72	Saripalle	868.05	574	2,483	P,M	HC	TK,T	PO	5-10	5-10
73	Devunikollam	432.61	296	1,270	P(3), M,H	-5	W,T	-5	5-10	5-10

DIRECTORY

and Land use NELLIMARLA TALUK

Approach to village	Nearest town and distance (in Kms.)	Power supply	Staple food	Land use, (i.e., area under different types of land use in hectares rounded up to 2 decimal places)					Remarks including any place of religious, historical or archaeological interest	Location Code No.
				Forest	Irrigated by source	Unirrigated	Culturable waste	Area not available for cultivation		
(11)	(12)		(13)	(14)	(15)	(16)	(17)	(18)	(19)	(20)	(1)
KR	Vizianagaram	26	ED	Rice	..	T (212·46) TK (212·46)	103·60	2·83	167·95	..	61
PR	Vizianagaram	21	ED	Rice	5·26	T (61·11) TK(61·11)	38·45	..	140·83	N1	62
PR	Vizianagaram	13	ED	Rice	..	T (160·26) TK (160·26)	18.21	..	35·61	..	63
PR	Vizianagaram	14	ED	Rice	..	T (55·44) TK (55·44)	75·87	..	95.91	N1: C1:1M	64
PR	Vizianagaram	13	ED	Rice	589·22	T (341·96) TK (341,96)	203.96	24·28	401·45	M1	65
KR	Vizianagaram	13	..	Rice	..	T (39·25) TK (39·25)	42·09	5·67	14·16	..	66
				Urban Area (Nellimarla Town)							67
KR	Vizianagaram	11	..	Rice	..	T (1·21) TK (1·21)	19·42	6·48	6·07	..	68
KR	Vizianagaram	22	ED	Rice	..	T (64·34) TK (64·34)	26·71	2.02	23·07	..	69
KR	Vizianagaram	16	EA	Rice	..	T (87·41) TK (87·41)	110·48	3·24	60·30	..	70
KR	Vizianagaram	16	ED	Rice	..	T (112·50) TK (112·50)	124·24	45.32	36·42	..	71
KR	Vizianagaram	11	ED	Rice	..	T (282·47) TK (282·47)	187.37	196·27	201·94	N2	72
KR	Vizianagaram	11	ED	Rice Ragi	..	T (22·26) TK (22·26)	104.00	18·21	287·73	..	73

BHOGAPURAM TALUK

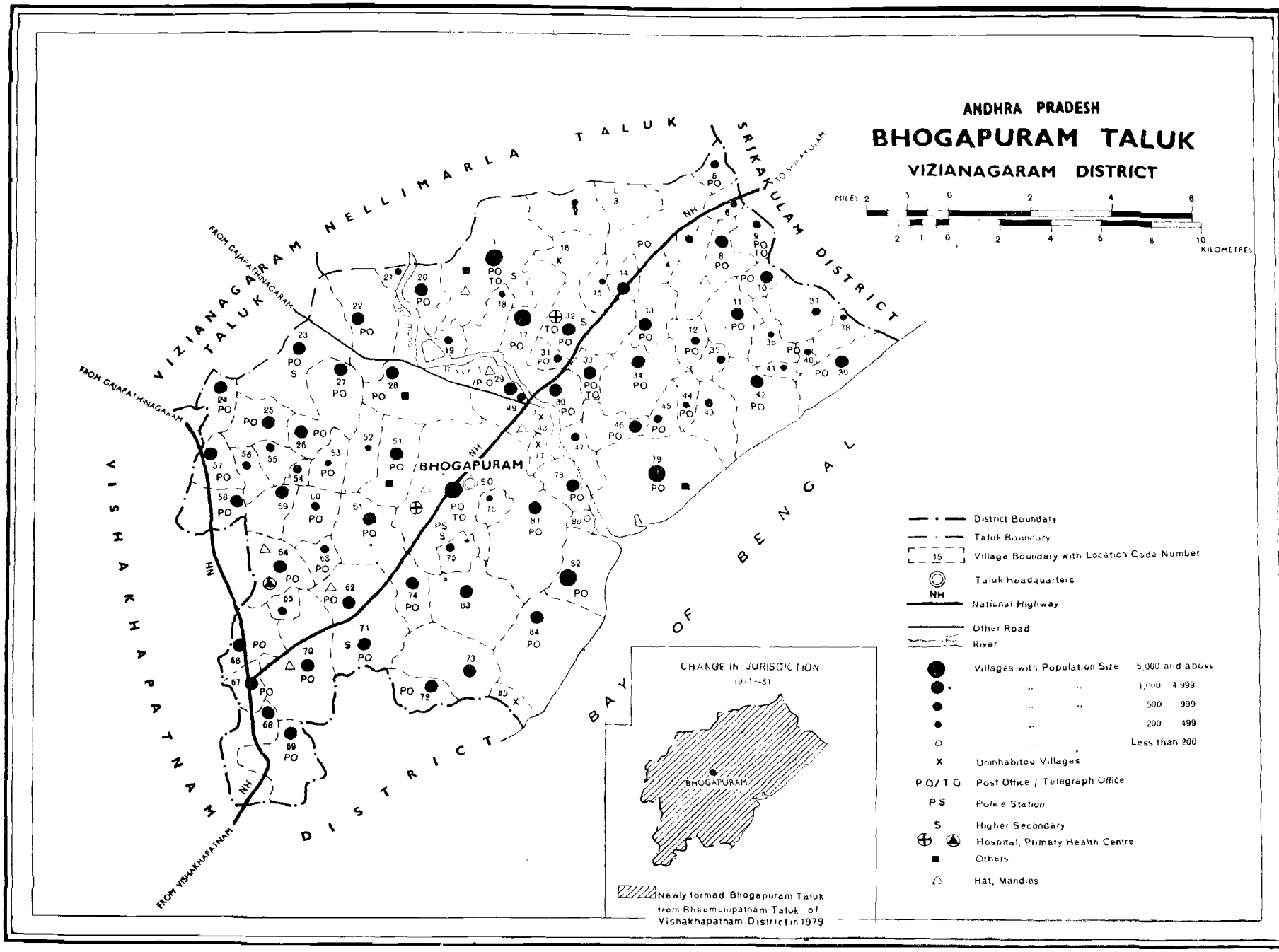

Based upon Survey of India map with the permission of the Surveyor General of India. The territorial waters of India extend into the sea to a distance of

© Government of India Copyright, 1986

ALPHABETICAL LIST OF VILLAGES

BHOGAPURAM TALUK

1981 Location Code No. (1)	Name of Village (2)
61	Akkivaram
9	Alladapalem
55	Amakam
74	Amatamravivalasa
65	Bangarurajupeta
51	Bantupalle
72	Basavapalem
54	Bellam
36	Bharanikam
50	Bhogapuram
57	Boddavalasa
18	Burravanipalem
75	Chakivalasa
68	Cherukupalle
2	Chinabattivalasa
24	Chintalavalasa
39	Chintapalle
56	Chittigunkalam
14	Chodamma Agraharam
20	Chollangipeta
37	Chowduvada
28	Denkada
59	Dindivaritallavalasa
19	Dwarapureddipalem
4	Gaithula Chodavaram
60	Gantlam
63	Golagam
11	Govindapuram
83	Gudepuvalasa
69	Gudivada
12	Gumpam
22	Gunupuru
76	Jaggayyapet
58	Jonnada
6	Kamavaram
84	Kancheru
85	Kancherupalem
8	Kandivalasa
5	Kanimella
7	Kanimetta
73	Kavuluvada
43	Kollayavalasa
79	Konada
38	Konayyapalem
82	Kongavanipalem
30	Kopperla
48	Kotabhogapuram
13	Kovvada
40	Krishnapuram
1	Kumili
77	Lakshmipuram
10	Lankalapalem
16	Lova Jagannadhapuram
66	Modavalasa
64	Mopada
21	Munginapalle
81	Munjeru
47	Nadipalle
78	Nandigam
49	Nathavalasa
44	Palanki
45	Pasupam
42	Pativada
3	Pedabattivalasa
52	Pedada
23	Pedatadivada
33	Perapuram
27	Piantadivada
70	Polipalle
15	Poram
31	Pusapatipalem
32	Pusapatirega
25	Raghumanda
67	Rajapulova
53	Rajulatammapuram
71	Ravada
17	Rellivalasa
41	Roluchappidi Agraharam
62	Savaravilli
29	Singavaram
80	Subbannapeta @ Pilakavari Agraharam
35	Thotadam
26	Vedullavalasa
34	Vempadam
46	Yerukonda

Location Code No.	Name of village	Total area of the village (in hectares)	Total number of households and population		Amenities available (if not available within the village, the distance in broad ranges viz.,-5 Kms., 5-10 Kms. and 10+Kms. of the nearest place where the facility available is given)					
			Households	Population	Educational	Medical	Drinking Water (Potable)	Post and Telegraph	Day or days of the market, if any	Communications (Bus stop, Railway station, water way)
(1)	(2)	(3)	(4A)	(4B)	(5)	(6)	(7)	(8)	(9)	(10)
1	Kumili	1,577·06	1,216	5,352	P(4), M,H	FPC	W,TK	PO,PTO	Monday	-5
2	Chinabattivalasa	507·07	100	465	P	-5	W	-5	-5	-5
3	Pedabattivalasa	394·97	34	168	-5	-5	W	-5	-5	-5
4	Gaithula Chodavaram	1,088·60	44	192	-5	-5	W,HP	PO	-5	-5
5	Kanimella	229·86	158	809	P	10+	W,HP	PO	-5	-5
6	Kamavaram	143·26	111	499	P	5-10	W	-5	-5	BS
7	Kanimetta	229·86	194	896	P	5-10	W,HP	-5	-5	BS
8	Kandivalasa	590·02	273	1,239	P	5-10	W,HP	PO	Friday	BS
9	Alladapalem	307·56	204	888	P	10+	W	PO,PTO	-5	BS
10	Lankalapalem	201·13	275	1,091	P	5-10	W,T	PO	5-10	-5
11	Govindapuram	517·19	249	1,132	P,M,AC	5-10	W	PO	10+	BS
12	Gumpam	244·02	188	965	P	-5	W,TK	PO	-5	-5
13	Kovvada	446·77	267	1,300	P	-5	W	PO	-5	-5
14	Chodamma Agraharam	180·08	244	1,294	P	-5	W,HP	-5	-5	BS
15	Poram	125·45	63	378	P	-5	W	-5	-5	-5
16	Lova Jagannadhapuram	271·95				*Uninhabited*				
17	Rellivalasa	849·84	1,273	6,197	P	-5	W	PO	-5	BS
18	Burravanipalem	136·38	49	204	P	-5	W	-5	-5	-5
19	Dwarapureddipalem	180·49	133	624	P	-5	W,R	-5	5-10	-5
20	Chollangipeta	501·81	241	1,077	P,AC (2)	5-10	W	PO	5-10	-5

DIRECTORY

and Land use BHOGAPURAM TALUK

Approach to village	Nearest town and distance (*in Kms.*)	Power supply	Staple food	Land use, (i.e., area under different types of land use in hectares rounded up to 2 decimal places) Forest	Irrigated by source	Unirrigated	Culturable waste	Area not available for cultivation	Remarks including any place of religious, historical or archaeological interest	Location Code No.
(11)	(12)	(13)	(14)	(15)	(16)	(17)	(18)	(19)	(20)	(1)
KR	Vizianagaram	11 EA	Rice Bajra	..	T (489·26) TK(489·26)	631.31	3·64	449·20	C1	1
KR	Vizianagaram	11 ..	Rice	358·15	T (12·14) TK(12·14)	115·74	7·28	7·28	..	2
PR	Vizianagaram	15 ..	Rice	267·09	T (19.42) TK(19·42)	65·15	10·93	27·92	..	3
PR	Vizianagaram	22 ..	Rice	566.56	T (4·45) TK((4·45)	161.47	171·99	184.13	..	4
PR	Vizianagaram	25 ..	Rice	..	T (34·40) TK(34·40)	110·07	38·04	46·94	..	5
PR	Vizianagaram	26 ..	Rice	..	T (18·21) TK(18·21)	38·39	1·21	55·44	..	6
PR	Vizianagaram	24 ..	Rice	..	T (83·36) TK(83·36)	82.56	..	63·94	..	7
PR	Vizianagaram	32 ..	Rice	..	T (219·74) TK(204·77) GC(14·97)	206·39	18.21	143·66	..	8
PR	Vizianagaram	32 ..	Rice	..	T (123·43) TK(123·43)	76.48	6·88	100.77	..	9
KR	Vizianagaram	24 ED	Rice	..	T (85.79) TK(85·79)	36·83	0·41	75·68	..	10
PR	Vizianagaram	20 ED	Rice	..	T (139·21) TK(139·21)	..	4·86	251.31	N2	11
KR	Vizianagaram	16 ..	Rice	..	T (73·65) TK(73·65)	4·05	8·09	188.23	..	12
KR	Vizianagaram	14 EA	Rice	..	T (124·24) TK(124·24)	180·08	8·09	134·36	..	13
PR	Vizianagaram	18 ..	Rice	..	T (17·81) TK(17·81)	106·43	16·19	39·25	..	14
PR	Vizianagaram	14 ..	Rice	..	T (21·45) TK(21·45)	59·49	24·28	20·23	..	15
					Uninhabited					16
PR	Vizianagaram	18 EA	Rice	..	T (340·75) TK(340·75)	283·71	2·83	220·55	N10:C1	17
KR	Vizianagaram	21 ..	Rice	..	T (63·54) TK(63·54)	59·49	..	2·83	..	18
KR	Vizianagaram	10 EA	Rice	..	T (70·42) TK(70·42)	86·60	..	20·64	..	19
KR	Vizianagaram	10 ED	Rice	..	T (282.47) TK(282·47)	1·62	72·84	140·02	..	20

VILLAGE

VIZIANAGARAM DISTRICT

Amenities

Location Code No.	Name of village	Total area of the village (in hectares)	Total number of households and population		Amenities available (if not available within the village, the distance in broad ranges viz.,-5 Kms , 5-10 Kms. and 10+Kms. of the nearest place where the facility available is given)					
			Households	Population	Educational	Medical	Drinking Water (Potable)	Post and Telegraph	Day or days of the market, if any	Communications (Bus stop, Railway station, water way)
(1)	(2)	(3)	(4A)	(4B)	(5)	(6)	(7)	(8)	(9)	(10)
21	Munginapalle	181·30	75	334	P	5-10	W	-5	5-10	BS
22	Gunupuru	887·07	538	2,608	P(2)	5-10	W,HP	PO	5-10	BS
23	Pedatadivada	1,253·71	814	3,519	P(3), M,H	-5	W,T, HP	PO	-5	BS
24	Chintalavalasa	358·96	663	3,137	-5	-5	W	PO	-5	BS
25	Raghumanda	528·52	276	1,368	P	-5	HP	PO	-5	BS
26	Vedullavalasa	195·46	283	1,344	P	5-10	W	PO	10+	10+
27	Piantadivada	519·62	389	1,720	P	5-10	W	PO	5-10	-5
28	Denkada	1,243·60	937	4,179	P(2),M	RP	W,T	PO	5-10	BS
29	Singavaram	518·10	378	1,550	P	-5	W	PO	Saturday	-5
30	Kopperla	388·90	339	1,488	P,AC	-5	W,O	PO	-5	BS
31	Pusapatipalem	122·21	127	517	P	-5	W	PO	-5	BS
32	Pusapatirega	764 45	685	3,588	P,M,H	H	W,HP, TK	PO,PTO	10+	BS
33	Perapuram	252·52	261	1,237	P	-5	W	PO,PTO	10+	BS
34	Vempadam	849·84	569	2,788	P	-5	W,O,T	PO	10+	BS
35	Thotadam	201.94	122	559	P,M	-5	W	-5	10+	-5
36	Bharanikam	315·65	63	344	P,M	5-10	W	-5	10+	-5
37	Chowduvada	592·46	155	717	P,M	10+	W	-5	5-10	5-10
38	Konayyapalem	195·06	94	438	P	10+	W	-5	5-10	-5
39	Chintapalle	501·40	589	3,331	P(3), AC	5-10	W	PO	5-10	BS
40	Krishnapuram	114.12	106	443	P,AC	5-10	W	PO	5-10	BS

DIRECTORY

and Land use BHOGAPURAM TALUK

Approach to village	Nearest town and distance (in Kms.)	Power supply	Staple food	Land use, (i.e., area under different types of land use in hectares rounded up to 2 decimal places)					Remarks including any place of religious, historical or archaeological interest	Location Code No.
				Forest	Irrigated by source	Unirrigated	Culturable waste	Area not available for cultivation		
(11)	(12)	(13)	(14)	(15)	(16)	(17)	(18)	(19)	(20)	(1)
PR	Vizianagaram 10	ED	Rice	47·75	..	40.06	..	93.48	..	21
PR	Vizianagaram 8	ED	Rice Ragi	..	T (209·22) TK (209·22)	427·75	17·40	231·88	N1	22
PR	Vizianagaram 3	ED	Rice	122.21	T (371·91) TK (371·91)	307·56	30·76	413·99	..	23
PR	Vizianagaram 3	ED	Rice	..	T (85·79) TK (85·79)	203·56	..	69·20	..	24
PR	Vizianagaram 3	ED	Rice	..	T (140·42) TK (140·42)	300·28	13·76	48·56	..	25
KR	Vizianagaram 10	..	Rice	..	T (53·42) TK (53.42)	108·46	1·62	31·97	..	26
PR	Vizianagaram 5	ED	Rice Ragi	..	T (182·92) TK (182·92)	193·84	..	142·85	M1	27
PR	Vizianagaram 5	ED	Rice Ragi	..	T (560·49) TK (560·49)	425.73	9·71	247·67	C3;M5;T2	28
KR	Vizianagaram 13	ED	Rice	..	T (349·24) TK (349·24)	..	..	127 88	..	29
PR	Vizianagaram 17	ED	Rice	..	T (94·70) TK (94·70)	82·56	93·89	82·56	..	30
PR	Vizianagaram 18	..	Rice	..	T (49·78) TK (49·78)	29·95	8·90	31·57	..	31
PR	Vizianagaram 18	EA	Rice	..	T (174·42) TK (174·42)	415·21	40·45	133·95	N1;M4	32
PR	Vizianagaram 16	EA	Rice	..	T (67·99) TK (67·99)	123·02	..	61.57	M1	33
PR	Vizianagaram 20	ED	Rice	..	T (184·94) TK (184.94)	470·65	24.69	169·16	..	34
KR	Vizianagaram 21	..	Rice	..	T (26.71) TK (26·71)	97·93	20·64	54.23	..	35
KR	Vizianagaram 33	..	Rice	..	T (32·37) TK (32·37)	206·39	37·23	39·25	..	36
KR	Vizianagaram 33	..	Rice	..	T (133·55) TK (133.55)	278,42	25·90	153·78	..	37
KR	Vizianagaram 24	..	Rice	..	T (36·02) TK (36·02)	108·05	21·04	29·95	..	38
PR	Vizianagaram 35	EA	Rice	..	T (45.32) TK (45·32)	329.82	20·64	105·62	M1	39
PR	Vizianagaram 35	ED	Rice	..	T (13·76) TK (13·76)	69·60	12·14	18.62	..	40

VILLAGE

VIZIANAGARAM DISTRICT

Amenities

Location Code No.	Name of village	Total area of the village (in hectares)	Total number of households and population		Amenities available (if not available within the village, the distance in broad ranges viz.,-5 Kms., 5-10 Kms. and 10+Kms. of the nearest place where the facility available is given)					
			Households	Population	Educational	Medical	Drinking Water (Potable)	Post and Telegraph	Day or days of the market, if any	Communications (Bus stop, Railway station, water way)
(1)	(2)	(3)	(4A)	(4B)	(5)	(6)	(7)	(8)	(9)	(10)
41	Roluchappidi Agraharam	81·34	77	374	P	5-10	W	-5	5-10	-5
42	Pativada	780·23	434	2,422	P	5-10	W	PO	10+	-5
43	Kollayavalasa	421·28	185	974	P	5-10	W	-5	10+	-5
44	Palanki	146·50	93	401	P	-5	W	PO	10+	BS
45	Pasupam	229·05	182	900	P,M	-5	W	PO	10+	-5
46	Yerukonda	305·94	236	1,155	P	-5	W	PO	10+	5-10
47	Nadipalle	275·99	174	753	P	-5	W	-5	10+	5-10
48	Kotabhogapuram	214·97				*Uninhabited*				
49	Nathavalasa	184·94	225	994	P	-5	W	-5	Saturday	5-10
50	Bhogapuram	1,139.59	1,835	8,239	P(2), M,H	H	W,TK, HP	PO, PTO	Wednesday	BS
51	Bantupalle	581·53	443	1,893	P	SMP	W	PO	-5	-5
52	Pedada	405·49	92	434	P	-5	W	-5	-5	-5
53	Rajulatammapuram	293·40	100	448	P	-5	W	PO	5-10	-5
54	Bellam	125·45	167	596	P	-5	W	-5	-5	-5
55	Amakam	118·98	150	694	P	5-10	W	-5	5-10	5-10
56	Chittigunkalam	167·13	120	561	P	5-10	W	-5	5-10	5-10
57	Boddavalasa	518·08	304	1,376	P,AC	5-10	W,HP	PO	5-10	-5
58	Jonnada	475·50	650	2,785	P	10+	W,R	PO	10+	BS
59	Dindivaritalla-valasa	336·70	222	1,119	P	-5	W	-5	-5	-5
60	Gantlam	380·81	159	730	P(2)	-5	W,HP	PO	-5	-5

DIRECTORY

and Land use BHOGAPURAM TALUK

Approach to village	Nearest town and distance (in Kms.)	Power supply	Staple food	Land use, (i.e., area under different types of land use in hectares rounded up to 2 decimal places)					Remarks including any place of religious, historical or archaeological interest	Location Code No.
				Forest	Irrigated by source	Unirrigated	Culturable waste	Area not available for cultivation		
(11)	(12)	(13)	(14)	(15)	(16)	(17)	(18)	(19)	(20)	(1)
KR	Vizianagaram 37	..	Rice	..	T (10·52) TK (10·52)	48·97	2·43	19·42	..	41
KR	Vizianagaram 38	..	Rice	..	T (323·75) TK (323·75)	202·34	40·47	202.34	..	42
KR	Vizianagaram 20	..	Rice	..	T (16·19) TK (16·19)	384·45	..	18.21	..	43
PR	Vizianagaram 20	..	Rice	..	T (14·97) TK (14·97)	23·07	..	108·46	..	44
KR	Vizianagaram 20	..	Rice	..	T (29·14) TK (29·14)	33·99	..	163·49	..	45
PR	Vizianagaram 22	..	Rice	..	T (112·10) TK (112·10)	6·07	48·97	9·71	..	46
KR	Vizianagaram 20	ED	Rice	..	T (80·94) GC (80·94)	80·94	80·94	20·23	..	47
					Uninhabited					48
PR	Vizianagaram 13	ED	Rice	..	T (117·36) GC (117·36)	..	3·24	63·13	..	49
PR	Vizianagaram 22	EA	Rice	..	T (403·47) TK (323·75) GC (79·72)	422·09	10·12	298·66	C4:M15:T1	50
KR	Vizianagaram 21	ED	Rice	..	T (197·89) TK (197·89)	265·47	2·83	113·31	..	51
KR	Vizianagaram 8	ED	Rice	..	T (104·41) TK (104·41)	211·25	0·41	87·82	..	52
KR	Vizianagaram 9	..	Rice *Bajra*	..	..	161·87	56·25	75·27	N1	53
KR	Vizianagaram 9	..	Rice	..	T (38·85) TK (38·85)	38·27	..	28·33	..	54
KR	Vizianagaram 8	..	Rice	..	T (63.54) TK (63.54)	..	..	55·44	..	55
PR	Vizianagaram 8	ED	Rice	..	T (24.68) TK (24·68)	..	..	142·45	..	56
KR	Vizianagaram 10	..	Rice	..	T (55·85) TK (55·85)	199·51	10·93	38.45	..	57
PR	Vizianagaram 10	ED	Rice	..	T (70·82) TK (70·82)	323·75	5·66	76·27	..	58
KR	Vizianagaram 10	EA	Rice	..	T (68·80) TK (68·80)	193·44	20.23	54·23	..	59
KR	Vizianagaram 12	..	Rice	..	T (50.18) TK (50·18)	242·41	40·47	40·47	..	60

Location Code No.	Name of village	Total area of the village (in hectares)	Total number of households and population		Amenities available (if not available within the village, the distance in broad ranges viz.,-5 Kms., 5-10 Kms. and 10+Kms. of the nearest place where the facility available is given)					
			Households	Population	Educational	Medical	Drinking Water (Potable)	Post and Telegraph	Day or days of the market, if any	Communications (Bus stop, Railway station, water way)
(1)	(2)	(3)	(4A)	(4B)	(5)	(6)	(7)	(8)	(9)	(10)
61	Akkivaram	843·58	619	3,021	P(2)	-5	W	PO	-5	-5
62	Savaravilli	476·31	504	2,493	P(3)	-5	W,HP	PO	Monday	BS
63	Golagam	165·52	164	697	P	-5	W	PO	-5	-5
64	Mopada	543·90	521	2,381	P	PHC	W,HP	PO	Thursday	BS
65	Bangarurajupeta	116·55	157	680	P	-5	W	-5	-5	BS
66	Modavalasa	633.33	381	1,968	P(3)	-5	W,HP	PO	-5	BS
67	Rajapulova	127·48	308	1,619	P(2)	5-10	W,HP	PO	-5	BS
68	Cherukupalle	133·14	238	1,272	P(2)	5-10	W	PO	-5	-5
69	Gudivada	218·93	570	2,869	P	-5	R	PO	-5	-5
70	Polipalle	975·29	780	3,601	P(2)	-5	W,HP	PO	Thursday	BS
71	Ravada	786·71	551	2,564	P,M,H	10+	W,HP	PO	-5	BS
72	Basavapalem	308·37	270	1,415	P	10+	W,HP	PO	-5	-5
73	Kavuluvada	820.70	340	1,701	P(2)	10+	W	-5	-5	-5
74	Amatamravivalasa	358·96	280	1,407	P(2)	-5	W,HP	PO	-5	BS
75	Chakivalasa	181·30	166	923	P(2)	-5	W	-5	-5	BS
76	Jaggayyapet	136·38	100	453	P	-5	W	-5	-5	-5
77	Lakshmipuram	132·09				*Uninhabited*				
78	Nandigam	334·67	234	1,080	P	10+	W	PO	10+	5-10
79	Konada	1,575·03	1,341	6,614	P(4),M	RP	W	PO	10+	BS
80	Subbannapeta @ Pilakavari Agraharam	88·22	33	169	P	5-10	W	-5	-5	-5
81	Munjeru	1,071·60	662	3,177	P,M	-5	W	PO	-5	-5
82	Kongavanipalem	654·49	1,004	5,049	P(3)	5-10	W	PO	-5	-5
83	Gudepuvalasa	993·10	378	1,822	P(2)	5-10	W,HP	-5	5-10	-5
84	Kancheru	1,076·87	659	3,476	P(4), AC	5-10	W	PO	5-10	5-10
85	Kancherupalem	98·42				*Uninhabited*				

DIRECTORY

and Land use BHOGAPURAM TALUK

Approach to village	Nearest town and distance (in Kms.)	Power supply	Staple food	Land use, (i.e., area under different types of land use in hectares rounded up to 2 decimal places)					Remarks including any place of religious, historical or archaeological interest	Location Code No.
				Forest	Irrigated by source	Unirrigated	Culturable waste	Area not available for cultivation		
(11)	(12)	(13)	(14)	(15)	(16)	(17)	(18)	(19)	(20)	(1)
KR	Vizianagaram	8 EA	Rice	..	T (229·05) TK (229·05)	458·10	10·93	146·09	..	61
PR	Bheemunipatnam	13 EA	Rice	..	T (82·55) TK (82·55)	307.56	13·76	72·44	M1: T1	62
KR	Bheemunipatnam	20 ..	Rice	..	T (53·42) TK (53·42)	90·65	..	21·45	..	63
PR	Vizianagaram	10 EA	Rice	..	T (201·94) TK (201·94)	220·15	5·26	112.10	..	64
PR	Bheemunipatnam	11 ..	Rice	..	T (32·37) TK (32·37)	48.97	4·86	30·35	..	65
PR	Bheemunipatnam	10 ED	Rice	..	T (119·38) TK (119·38)	127·88	..	386·07	..	66
PR	Bheemunipatnam	10 EA	Rice	..	T (18·21) TK (18·21)	67·18	..	42·09	..	67
KR	Bheemunipatnam	8 ..	Rice	..	T (41·68) TK (41·68)	38·45	..	52.61	..	68
KR	Bheemunipatnam	6 EA	Rice	..	T (63·54) TK (63·54)	97·12	..	57·87	..	69
PR	Bheemunipatnam	10 EA	Rice	..	T (389·71) GE (312·42) TK (77·29)	368·26	12·14	205.18	M1	70
PR	Bheemunipatnam	13 EA	Rice	..	T ((103·60) TK (103·60)	528.52	36·42	118·17	M1:T1	71
KR	Bheemunipatnam	18 ..	Rice	..	T (4.45) TK (4.45)	216·51	2·02	31·97	..	72
PR	Bheemunipatnam	18 ..	Rice	..	T (19·83) TK (19·83)	738·14	3·64	59·08	..	73
PR	Bheemunipatnam	16 ..	Rice	..	T (30·35) TK (30·35)	263·04	6·88	58·68	..	74
PR	Vizianagaram	24 ..	Rice	..	T (23·47) TK (23·47)	133.55	..	23·47	..	75
PR	Vizianagaram	25 EA	Rice	..	T (52·61) TK (52.61)	56·66	..	14·16	..	76
					Uninhabited					77
KR	Vizianagaram	19 ..	Rice	..	T (48·56) TK (48·56)	80·94	50.99	51·80	..	78
PR	Vizianagaram	24 ED	Bajra Rice	..	T (198·70) TK (198·70)	647.50	..	497·76	..	79
KR	Vizianagaram	18 ..	Rice	..	..	78·10	3·24	6·88	..	80
KR	Vizianagaram	19 ED	Rice	..	T (283·28) TK (283.28)	534·99	12·14	227·43	..	81
KR	Vizianagaram	9 ..	Rice	..	T (38·04) TK (38·04)	448·39	28·33	149·33	..	82
KR	Bheemunipatnam	21 ..	Rice	..	..	113·72	..	879·38	M1:T1	83
KR	Vizianagaram	22 ..	Rice	..	T (21·04) TK (21·04)	700.91	250·50	104·00	..	84
					Uninhabited					85

VIZIANAGARAM TALUK

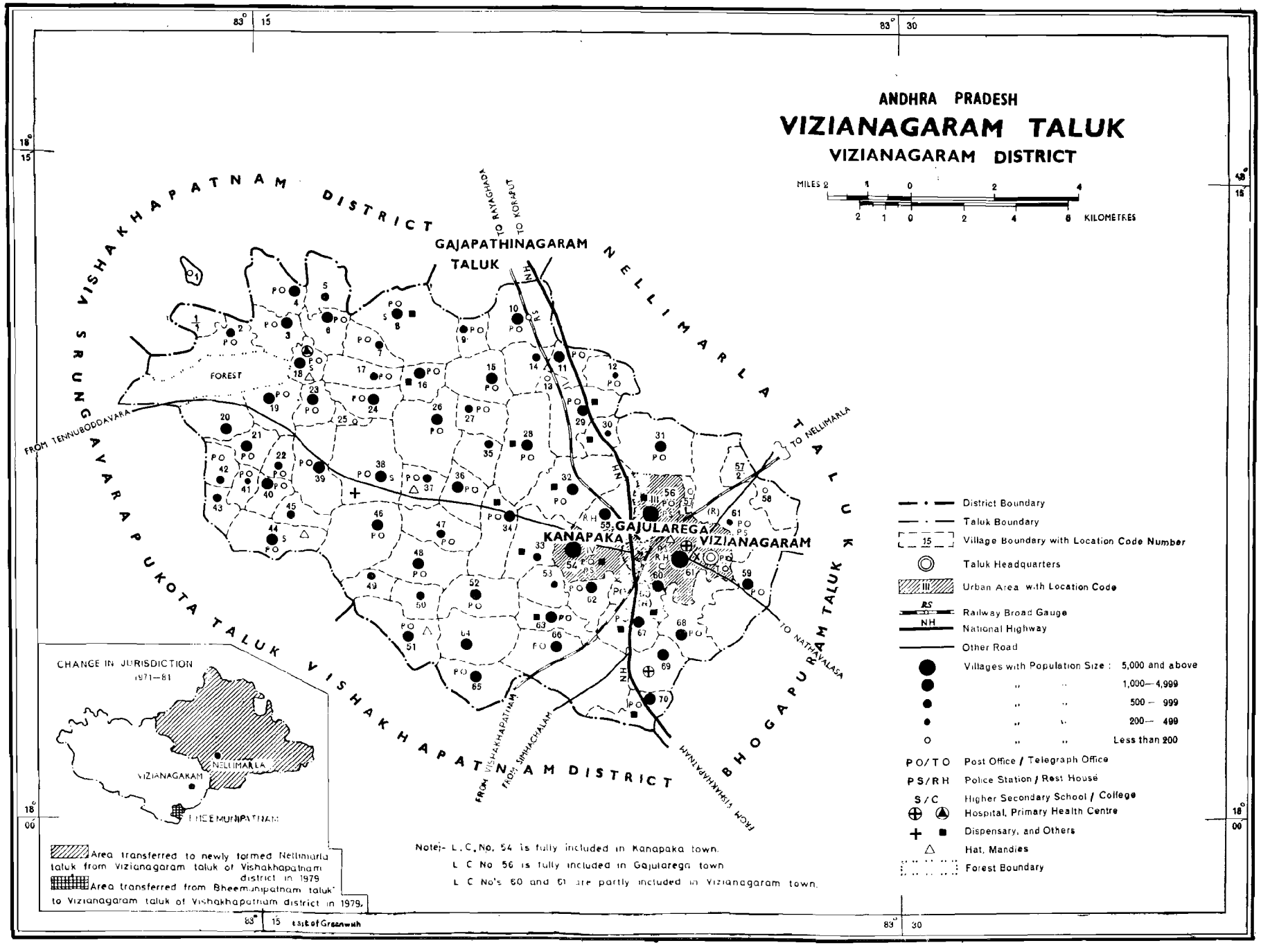

© Government of India Copyright, 1986

ALPHABETICAL LIST OF VILLAGES

VIZIANAGARAM TALUK

1981 Location Code No. (1)	Name of Village (2)	1981 Location Code No. (1)	Name of Village (2)	1981 Location Code No. (1)	Name of Village (2)
11	Ambativalasa	54	Kanapaka Ayyammapeta	16	Penasam
13	Ayyanna Agraharam	33	Karakavalasa	44	Pentasriramapuram
8	Budatanapalle	17	Kirtubarti	64	Pinavemali
22	Buradapadu	31	Kondakarakam	45	Pollanki
49	Chandrampeta	9	Kondakindam	52	Rakodu
70	Chelavuru	19	Kondatamarapalle	42	Ramabhadrapuram
7	Chinamanapuram	39	Korlam	34	Ramavaram
68	Dharmapuri	65	Korukonda	47	Ravivalasa
41	Donkada	37	Kotarubilli	40	Regubilli
62	Duppada	4	Kothapalem	12	Rollavaka
32	Dwarapudi	20	Kothavelagada	66	Sarika
56	Gajularega	6	Kottavalasa	48	Siripuram
38	Gantyada	55	Kukalametta Lakshmipuram	53	Siriyalapeta
10	Garudabilli	46	Lakidam	67	Vantithadi Agraharam
23	Ginjeru	69	Malicherla	21	Vasadi
24	Godiyada	5	Maruvada	2	Veduruvada
29	Gotlam	43	Mokalapadu	14	Vendram
3	Gumadam	1	Mulapadu Karrivanipalem	51	Venugopalapuram
28	Gunkalam	50	Murapaka	60	Vizianagaram Bit I
58	Hajisahebpeta	35	Nandam	61	Vizianagaram Bit II
63	Jagannadhapuram	36	Neelavathi	15	Vompilli
27	Jaggapuram	26	Narava	25	Yerakannamdora Sitarama-puram
59	Jammunarayanapuram	18	Pedamajjipalem		
30	Jiyyannavalasa	51	Pedavemali		

VIZIANAGARAM DISTRICT

Location Code No.	Name of village	Total area of the village (in hectares)	Total number of households and population		Amenities available (if not available within the village, the distance in broad ranges viz.,-5 Kms., 5-10 Kms. aud 10+Kms. of the nearest place where the facility available is given)					
			Households	Population	Educational	Medical	Drinking Water (Potable)	Post and Telegraph	Day or days of the market, if any	Communications (Bus stop, Railway station, water way)
(1)	(2)	(3)	(4A)	(4B)	(5)	(6)	(7)	(8)	(9)	(10)
1	Mulapadu Karrivanipalem	636·97	34	144	5-10	10+	W	5-10	10+	10+
2	Veduruvada	504·24	134	578	P	5-10	W	PO,Phone	10+	5-10
3	Gumadam	365·03	324	1,320	P(3)	-5	W	PO	10+	-5
4	Kothapalem	475·50	265	1,065	P	-5	W	PO	10+	-5
5	Maruvada	347·22	180	722	P	-5	W	-5	10+	-5
6	Kottavalasa	268·71	371	1,665	P	-5	W	PO	10+	BS
7	Chinamanapuram	274·38	161	749	P	-5	W	PO	10+	-5
8	Budatanapalle	945·34	818	3,315	P,M,H	HC	W,TK, HP	PO, Phone	10+	BS
9	Kondakindam	222.17	174	785	P	-5	W	PO	10+	-5
10	Garudabilli	703·34	433	1,983	P	-5	W	PO,Phone	10+	BS
11	Ambativalasa	253.74	244	1,112	P	5-10	W,HP	PO	10+	BS
12	Rollavaka	240·79	92	428	P	5-10	W	PO	10+	-5
13	Ayyanna Agraharam	91·05	13	62	P	5-10	W	-5	10+	-5
14	Vendram	292.59	179	826	P	5-10	W	-5	10+	-5
15	Vompilli	441·11	264	1,177	P	-5	W	PO	5-10	-5
16	Penasam	310.80	288	1,391	P,M	RP	W	PO	-5	BS
17	Kirtubarti	331.44	201	996	P	-5	W	PO	-5	-5
18	Pedamajjipalem	194.25	426	1,768	P,M,H	PHC	W	PO,Phone	Tuesday	BS
19	Kondatamarapalle	372.31	320	1,380	P	-5	W	PO,Phone	-5	BS

DIRECTORY

and Land use VIZIANAGARAM TALUK

Approach to village	Nearest town and distance (in Kms.)	Power supply	Staple food	Land use, (i.e., area under different types of land use in hectares rounded up to 2 decimal places)					Remarks including any place of religious, historical or archaeological interest	Location Code No.
				Forest	Irrigated by source	Unirrigated	Culturable waste	Area not available for cultivation		
(11)	(12)	(13)	(14)	(15)	(16)	(17)	(18)	(19)	(20)	(1)
PR	Vizianagaram 16	ED, EAG	Rice	16.18	T (4·45) TK (4·45)	128.69	0.81	486·84	..	1
KR	Vizianagaram 16	ED, EAG	Rice	8.09	T (131·93) TK (131.93)	184·13	2.02	178·06	C1:T1	2
PR	Vizianagaram 14	ED	Rice	20.23	T (186·16) TK (186·16)	94·70	3·24	60·70	..	3
KR	Vizianagaram 14	ED, EAG	Rice	32·38	T (138·00) TK (138.00)	168·75	25.09	111·28	N3	4
PR	Vizianagaram 16	ED	Rice	11.74	T (179·27) TK (179.27)	87·41	1.62	65·96	N5	5
PR	Vizianagaram 18	ED	Rice	..	T (167·14) TK (167.14)	45.32	0·81	54·63	N1	6
PR	Vizianagaram 19	ED	Rice	..	T (145·69) TK (145·69)	78·51	0.41	45·73	N1	7
PR	Vizianagaram 19	ED	Rice	..	T (352.48) TK (352·48)	364·22	8.09	216·51	N10	8
KR	Vizianagaram 19	..	Rice	..	T (29.95) TK (29.95)	79·72	1.21	111.29	..	9
PR	Vizianagaram 14	..	Rice	..	T (209·62) TK (209·62)	259·00	108·86	125.86	..	10
PR	Vizianagaram 10	..	Rice	..	T (38·85) TK (38·85)	95·10	0·40	109·67	..	11
KR	Vizianagaram 8	..	Rice	..	T (42·09) TK (42·09)	165·11	..	33·18	..	12
KR	Vizianagaram 10	..	Rice Ragi	..	T (13·76) TK (13·76)	59·08	..	16.19	..	13
KR	Vizianagaram 11	..	Rice	..	T (61·11) TK (61.11)	138·40	52·61	40·47	..	14
PR	Vizianagaram 11	..	Rice	..	T (59·49) TK (59·49)	172·40	1·62	207·60	N2	15
PR	Vizianagaram 11	ED	Rice	..	T (88·22) TK (88·22)	2.83	9.71	210·03	N2	16
PR	Vizianagaram 14	ED, EAG	Rice	..	T (122.62) TK (122·62)	131·52	4·05	70·82	N2:T1	17
PR	Vizianagaram 14	ED	Rice	..	T (97·53) TK (97·53)	59·08	2·43	33·18	N15;M1	18
PR	Vizianagaram 19	ED	Rice	..	T (113·31) TK (113.31)	178·46	6.07	66·37	..	19

Location Code No.	Name of village	Total area of the village (in hectares)	Total number of households and population		Amenities available (if not available within the village, the distance in broad ranges viz.,-5 Kms., 5-10 Kms. and 10+Kms. of the nearest place where the facility available is given)					
			Households	Population	Educational	Medical	Drinking Water (Potable)	Post and Telegraph	Day or days of the market, if any	Communications (Bus stop, Railway station, water way)
(1)	(2)	(3)	(4A)	(4B)	(5)	(6)	(7)	(8)	(9)	(10)
20	Kothavelagada	455·67	271	1,130	P	-5	W	-5	-5	-5
21	Vasadi	222.58	344	1,488	P,M	-5	W,TK	PO	-5	BS
22	Buradapadu	199·51	204	842	P	-5	W,HP	PO	-5	-5
23	Ginjeru	259·00	275	1,237	P	-5	W	PO	-5	-5
24	Godiyada	339·13	301	1,363	P	-5	W	PO	-5	-5
25	Yerakannamdora Sitarampuram	54·23	5	25	P	-5	W	-5	-5	-5
26	Neelavathi	704·56	433	1,934	P	5-10	W	PO	5-10	5-10
27	Jaggapuram	704-56	185	786	P	5-10	W	PO	5-10	5-10
28	Gunkalam	796·42	621	2,667	P,M	RP	W	PO	5-10	5-10
29	Gotlam	605·81	504	2,459	P	RP	W	PO	5-10	BS
30	Jiyyannavalasa	212·46	85	361	P	RP	W	-5	5-10	BS
31	Kondakarakam	699·30	483	2,066	P	-5	W	PO	10+	-5
32	Dwarapudi	683·92	550	2,429	P,M	RP	W	PO	5-10	-5
33	Karakavalasa	505·05	149	520	P	RP	W	-5	5-10	-5
34	Ramavaram	515·57	478	1,971	P	RP(2)	W,TK	PO	-5	BS
35	Nandam	274·38	155	729	P	-5	W	-5	-5	-5
36	Narava	314·44	317	1,371	P	-5	W,HP	PO, Phone	-5	BS
37	Kotarubilli	266·69	206	746	P	-5	W,HP	PO, Phone	Sunday	BS

DIRECTORY

and Land use VIZIANAGARAM TALUK

Approach to village	Nearest town and distance (in Kms.)	Power supply	Staple food	Land use, (i.e., area under different types of land use in hectares rounded up to 2 decimal places)					Remarks including any place of religious, historical or archaeological interest	Location Code No.
				Forest	Irrigated by source	Unirrigated	Culturable waste	Area not available for cultivation		
(11)	(12)	(13)	(14)	(15)	(16)	(17)	(18)	(19)	(20)	(1)
KR	Vizianagaram	21 ..	Rice	..	T (205·58) TK (205·58)	152.16	48·56	49·73	..	20
PR	Vizianagaram	16 ..	Rice	..	T (153·78) TK (153·78)	26·71	1·62	36·83	N1	21
KR	Vizianagaram	16 ..	Rice	..	T (128·28) TK (128·28)	29.54	4.05	37·23	..	22
PR	Vizianagaram	21 ED	Rice	..	T (72·44) TK (72·44)	84·17	2·02	99.55	..	23
PR	Vizianagaram	22 ED	Rice	..	T (112·50) TK (112·50)	171·58	3·24	50·58	..	24
PR	Vizianagaram	23 ..	Rice	..	T (28·33) TK (28·33)	13·35	0·41	12·14	..	25
PR	Vizianagaram	13 ..	Rice	..	T (250.90) TK (250·90)	323·75	10·12	119.79	N2	26
PR	Vizianagaram	11 ..	Rice Ragi	.. ..	T (120,19) TK (120·19)	501.00	1·62	81·75	..	27
KR	Vizianagaram	8 ED	Rice Ragi	..	T (337.51) TK (337·51)	243·22	40·06	175.63	..	28
PR	Vizianagaram	7 ED	Rice Ragi	..	T (157·42) TK (157·42)	305.94	2·02	140·42	N4	29
PR	Vizianagaram	7 ..	Rice Ragi	..	T (70·41) TK (70·41)	117·76	2.43	20·64	..	30
KR	Vizianagaram	7 ..	Rice Ragi	..	T (56·66) TK (56·66)	405·90	3.64	233.10	..	31
KR	Vizianagaram	6 ED	Rice Ragi	..	T (212·46) TK(212·46)	330·63	6·07	133·95	..	32
KR	Vizianagaram	8 ED	Rice Ragi	..	T (111·69) TK(111·69)	315·65	0·41	73·25	..	33
PR	Vizianagaram	5 ED	Rice Ragi	..	T (197·89) TK(197·89)	216.10	8·90	92·27	N1: M2:T1	34
PR	Vizianagaram	13 ..	Rice	..	T (97·12) TK(97·12)	80·13	2·02	95·10	N2	35
PR	Vizianagaram	9 ED	Rice	..	T (126·26) TK(126·26)	132.74	4·05	48·56	N10	36
PR	Vizianagaram	19 ED	Rice	..	T (87·41) TK(87·41)	83·89	2·43	81·75	N1: M1:T1	37

VILLAGE

VIZIANAGARAM DISTRICT

Amenities

Location Code No.	Name of village	Total area of the village (in hectares)	Total number of households and population		Amenities available (if not available within the village, the distance in broad ranges viz.,-5 Kms., 5-10 Kms. and 10+Kms. of the nearest place where the facility available is given)					
			Households	Population	Educational	Medical	Drinking Water (Potable)	Post and Telegraph	Day or days of the market, if any	Communications (Bus stop, Railway station, water way)
(1)	(2)	(3)	(4A)	(4B)	(5)	(6)	(7)	(8)	(9)	(10)
38	Gantyada	849·43	516	2,446	P,M,H	D	W	PO	-5	BS
39	Korlam	432·20	570	2,385	P	-5	W	PO	-5	BS
40	Regubilli	230·67	260	1,186	P	-5	W	PO	5-10	-5
41	Donkada	150·54	66	316	P	-5	W	PO	5-10	-5
42	Ramabhadrapuram	152.97	194	745	P	5-10	W	PO	5-10	BS
43	Mokalapadu	142·45	146	619	P	5-10	W,HP, TK	-5	5-10	-5
44	Pentasrirama-puram	541.47	597	2,638	P,M,H	-5	W	PO	Wednesday	-5
45	Pollanki	206·79	153	723	P	-5	TK	-5	-5	-5
46	Lakidam	756·36	636	3,146	P	-5	W	PO	-5	-5
47	Ravivalasa	432·61	226	817	P	-5	W	PO	-5	-5
48	Siripuram	495·74	355	1,439	P,M	-5	W	PO	-5	-5
49	Chandrampeta	279·64	223	928	P	-5	W	-5	5-10	-5
50	Murapaka	297·85	192	843	P	5-10	W	-5	5-10	5-10
51	Pedavemali	815·84	783	3,236	P	5-10	W,TK	PO	Wednesday	5-10
52	Rakodu	509.09	376	1,748	P	5-10	W	PO	5-10	BS
53	Siriyalapeta	297·85	66	319	-5	5-10	W	-5	5-10	5-10
54	Kanapaka Ayyamma-peta	528·11	*Urban Area (Kanapaka Ayyammapeta Town)*							
55	Kukalametta Lakshmipuram	389·71	250	1,119	P	-5	W,O,T	-5	-5	BS
56	Gajularega	508·00	*Urban Area (Gajularega Town)*							

DIRECTORY

and Land use VIZIANAGARAM TALUK

Approach to village	Nearest town and distance (in Kms.)	Power supply	Staple food	Land use, (i.e., area under different types of land use in hectares rounded up to 2 decimal places) Forest	Irrigated by source	Unirrigated	Culturable waste	Area not available for cultivation	Remarks including any place of religious, historical or archaeological interest	Location Code No.
(11)	(12)	(13)	(14)	(15)	(16)	(17)	(18)	(19)	(20)	(1)
PR	Vizianagaram 13	ED	Rice	..	T (281·66) TK (281·66)	419·25	17·40	126.26	N10:C1:M5	38
PR	Vizianagaram 13	ED	Rice	..	T (253.74) TK (253·74)	31.56	31·56	115·34	N3:M2	39
KR	Vizianagaram 16	ED	Rice	..	T (155·80) TK (155·80)	32·78	4·85	37·23	..	40
KR	Vizianagaram 19	..	Rice	..	T (128·69) TK (128·69)	..	..	21·45	..	41
PR	Vizianagaram 21	ED	Rice	..	T (113·31) TK (113·31)	24·28	0·41	14·97	N1:M1	42
KR	Vizianagaram 19	ED	Rice Ragi	..	T (86·20) TK (86·20)	34·40	1.61	15·78	..	43
KR	Vizianagaram 19	..	Rice	..	T (410·35) TK (410·35)	36·02	0·81	91·86	N2	44
KR	Vizianagaram 18	..	Rice	..	T (129.09) TK (129·09)	20·64	1·62	54·63	..	45
KR	Vizianagaram 11	ED	Rice	..	T (357·74) TK (357·74)	231·88	3.64	160·25	..	46
KR	Vizianagaram 13	..	Rice Ragi	..	T (227·43) TK (227·43)	102·39	23·88	78·51	N2	47
KR	Vizianagaram 13	ED	Rice Ragi	..	T (214·48) TK (214·48)	159·85	10·93	110·48	N2	48
KR	Vizianagaram 13	..	Rice	..	T (59·89) TK (59·89)	153·78	10·52	54·23	..	49
KR	Vizianagaram 11	ED	Rice Ragi	..	T (147·31) TK (147·31)	84·98	0.41	63·94	N2	50
KR	Vizianagaram 13	..	Rice Ragi	..	T (336·29) TK (336·29)	356·93	8·90	112.91	..	51
PR	Vizianagaram 6	ED	Rice Ragi	..	T (180.89) TK (180·89)	196·68	25·49	106·03	N2:M1	52
KR	Vizianagaram 7	..	Rice Ragi	..	T (114·52) TK (114·52)	111.29	17·40	52·20	..	53
				Urban Area (Kanapaka Ayyammapeta Town)						54
PR	Vizianagaram 1	ED, EO	Rice Ragi	..	T (154·99) TK (154.99)	134·35	65·56	33.18	N10	55
				Urban Area (Gajularega Town)						56

VILLAGE

VIZIANAGARAM DISTRICT

Amenities

Location Code No.	Name of village	Total area of the village (in hectares)	Total number of households and population		Amenities available (if not available within the village, the distance in broad ranges viz.,-5 Kms., 5-10 Kms. and 10+Kms. of the nearest place where the facility available is given)					
			Households	Population	Educational	Medical	Drinking Water (Potable)	Post and Telegraph	Day or days of the market, if any	Communications (Bus stop, Railway station, water way)
(1)	(2)	(3)	(4A)	(4B)	(5)	(6)	(7)	(8)	(9)	(10)
57	Venugopalapuram	57·06	43	176	P	-5	W	-5	-5	-5
58	Hajisahebpeta	246·86	7	28	-5	-5	W	-5	-5	-5
59	Jammunarayana-puram	714·67	554	2,577	P	-5	HP	PO	-5	BS
60	Vizianagaram Bit I	429.78	1,020	4,709	P	MH, CWC	T,W, HP	PO	Sunday	BS
61	Vizianagaram Bit II	481·57	116	453	P	-5	W,HP	PO	-5	-5
62	Duppada	280·45	564	2,446	P	-5	W	PO	-5	-5
63	Jagannadhapuram @ Jonnavalasa	295·42	484	2,133	P,M	RP	W,TK	PO	5-10	BS
64	Pinavemali	774·57	290	1,150	P	-5	W,TK	-5	5-10	-5
65	Korukonda	1,024·26	983	4,447	P	-5	W,TK, HP	PO	5-10	-5
66	Sarika	1,234·69	624	2,750	P	-5	W	PO	5-10	-5
67	Vantithadi Agraharam	342.36	1,015	4,334	P(2)	RP	W	PO	5-10	BS
68	Dharampuri	403·88	647	3,093	P(2)	-5	W	PO	5-10	-5
69	Malicherla	445·56	506	2,416	P(3)	H	W,HP, R	-5	-5	-5
70	Chelavuru	304·73	370	1,871	P	RP	W	PO	5-10	BS

DIRECTORY

and Land use VIZIANAGARAM TALUK

Approach to village	Nearest town and distance (in Kms.)	Power supply	Staple food	Land use, (i.e., area under different types of land use in hectares rounded up to 2 decimal places) Forest	Irrigated by source	Unirrigated	Culturable waste	Area not available for cultivation	Remarks including any place of religious, historical or archaeological interest	Location Code No.
(11)	(12)	(13)	(14)	(15)	(16)	(17)	(18)	(19)	(20)	(1)
KR	Vizianagaram 5	..	Rice Ragi	..	T (36·02) TK (36·02)	6·88	4·85	9·31	..	57
KR	Vizianagaram 5	EGA	Rice	..	T (1·62) TK (1·62)	..	1·21	229·86	..	58
PR	Vizianagaram 2	ED	Rice Ragi	..	T (157·02) TK (157·02)	255·36	29.14	272·35	..	59
PR	Vizianagaram 2	EA	Rice Ragi	..	T (168·75) TK (168.75)	..	..	261·02	..	60
PR	Vizianagaram 2	EA	Rice Ragi	..	T (196·27) TK (196·27)	203·56	16·59	65·15	..	61
KR	Vizianagaram 8	ED	Rice Ragi	..	T (114.52) TK (114·52)	94·69	2.83	61·51	N4	62
PR	Vizianagaram 5	ED	Rice Ragi	..	T (138·00) TK (138·00)	123·43	0·40	33·59	N4;T2	63
PR	Vizianagaram 10	..	Rice Bajra	..	T (342.36) TK (342 36)	289·75	0·41	141·64	..	64
KR	Vizianagaram 10	ED, EO	Rice Bajra	..	T (321·32) TK (321·32)	414·40	12·14	275·59	..	65
KR	Vizianagaram 6	ED	Rice Ragi	..	T (236·74) TK (236·74)	847·41	31·16	119·38	N2	66
PR	Vizianagaram 5	ED	Rice Ragi	..	T (114·52) TK (114·52)	138·40	9·31	80·13	N116;C6;M30;T3	67
KR	Vizianagaram 5	ED	Rice Ragi	..	T (199·51) TK (199·51)	172·40	1·21	29·95	N2	68
PR	Vizianagaram 5	..	Rice Bajra	..	T (109·67) TK (109·67)	235·12	13·35	87·41	T1	69
PR	Vizianagaram 10	..	Rice Ragi	..	T (41·28) TK (41·28)	221·77	1·21	40·06	..	70

SRUNGAVARAPUKOTA TALUK

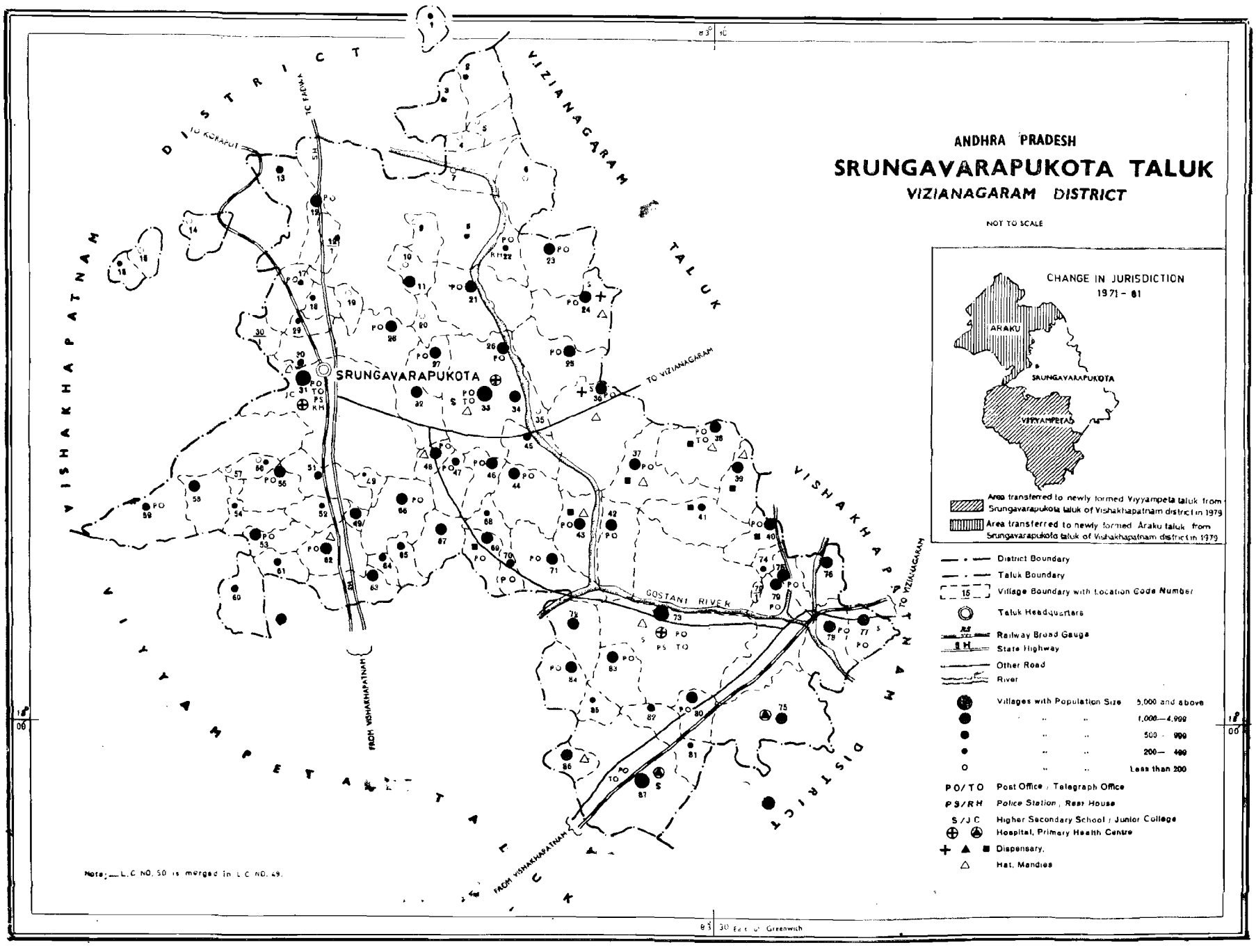

© Government of India Copyright, 1988

ALPHABETICAL LIST OF VILLAGES

SRUNGAVARAPUKOTA TALUK

1981 Location Code No. (1)	Name of Village (2)
3	Addateega
87	Alamanda
4	Alaparti
44	Alugubilli
75	Annamarajupeta
76	Attada
49	Balakrishnarajupuram @ Sivaramarajupeta
79	Bheemasingi
7	Bheemavaram
62	Boddam
24	Bonangi
45	Chamalapalle
9	Cheedipalem
10	Chinakhandepalle
69	Chintada
52	Dampuram
16	Dharaparthi
33	Dharmavaram
2	Diguvakondaparti
1	Eguvakondaparthi
82	Gadikommu
81	Godikommu Singavaram
25	Gopalapalle
14	Gunapadu
6	Jadderu
83	Jaddetivalasa
71	Jagaram
60	Jakir
73	Jami
41	Jannivalasa
18	Jirayathikumaram
19	Jirayathi Mukundapuram
30	Kapusomapuram
56	Kasipathirajupuram
11	Kilthampalem
85	Kirla
59	Kondagangupudi
57	Kondamallipudi
35	Kothakota
51	Kothavuru
36	Kottam
29	Krishnamahanthipuram
27	Krishnapuram
77	Kumaram
15	Kuridi
72	Lakshmipuram
80	Lotlapalle
23	Madanapuram
21	Madhupada
55	Mallipudi
34	Mamidipalle
17	Marupalle
78	Mokhasa Kothavalasa
13	Moolaboddavara
5	Mosalikhandi
65	Mukundapuram
8	Musidipalle
63	Paturu
70	Pavada
28	Pedakhandepalle
54	Pedakrishnarajapuram
32	Pothanapalle
84	Ramabhadrapuram
61	Ramaswamipeta
48	Santhagavirammapeta
40	Sasanapalle
86	Sirikipalem
74	Somayajulapalem
31	Srungavarapukota
58	Srungavarapukota (Seetarampuram)
46	Srungavarapukota Talari
12	Tennuboddavara
43	Thanavaram
37	Thandrangi
22	Thatipudi
66	Timidi
68	Usiri
38	Vasantha
67	Vasi
53	Veeranarayanam
26	Vemulapalle
39	Venne
47	Vinayakapalle
42	Vijinigiri
20	Viswanadhapuram
64	Vobulaiapalem

VILLAGE

VIZIANAGARAM DISTRICT

Amenities

Location Code No.	Name of village	Total area of the village (in hectares)	Total number of households and population		Amenities available (if not available within the village, the distance in broad ranges viz.,-5 Kms., 5-10 Kms. and 10+Kms. of the nearest place where the facility available is given)					
			Households	Population	Educational	Medical	Drinking Water (Potable)	Post and Telegraph	Day or days of the market, if any	Communications (Bus stop, Railway station, water way)
(1)	(2)	(3)	(4A)	(4B)	(5)	(6)	(7)	(8)	(9)	(10)
1	Eguvakondaparthi	15·39	62	336	-5	10+	W	-5	10+	10+
2	Diguvakondaparti	97·53	62	313	P	5-10	W	-5	5-10	5-10
3	Addateega	271·95	80	371	P	5-10	W	-5	5-10	-5
4	Alaparti	175·63	8	35	P	5-10	W	5-10	5-10	10+
5	Mosalikhandi	165·52	19	88	5-10	5-10	W	5-10	5-10	10+
6	Jadderu	NA	27	121	5-10	5-10	W	5-10	10+	5-10
7	Bheemavaram	661·25	27	136	P	10+	W,TK	10+	10+	10+
8	Musidipalle	240.38	96	385	5-10	5-10	W	5-10	5-10	5-10
9	Cheedipalem	153.38	41	154	P	10+	W	10+	10+	10+
10	Chinakhandepalle	295·42	36	152	P	10+	W	10+	10+	10+
11	Kilthampalem	651·95	267	1,144	P(2)	10+	W	10+	10+	10+
12	Tennuboddavara	194·65	277	1,241	P	5-10	W	PO	5-10	BS
13	Moolaboddavara	2,080·89	200	937	P	-5	W	-5	5-10	RS
14	Gunapadu	12·95	22	104	5-10	10+	W	10+	10+	-5
15	Kuridi	27.11	21	98	5-10	10+	W	10+	10+	10+
16	Dharaparthi	54·63	50	263	P	10+	W,TK	10+	10+	10+
17	Marupalle	271·95	64	266	P	10+	W	PO	10+	10+
18	Jirayathikumaram	242·81	89	399	P	-5	W	-5	-5	BS
19	Jirayathimukundapuram	106.43	4	25	10+	10+	W	10+	10+	10+
20	Viswanadhapuram	196·27	9	37	-5	10+	W,HP,TK	-5	10+	10+
21	Madhupada	760·00	571	2,465	P(2)	10+	W,R	PO	10+	5-10

DIRECTORY

and Land use SRUNGAVARAPUKOTA TALUK

Approach to village	Nearest town and distance (in Kms.)	Power supply	Staple food	Land use, (i.e., area under different types of land use in hectares rounded up to 2 decimal places)					Remarks including any place of religious, historical or archaeological interest	Location Code No.
				Forest	Irrigated by source	Unirrigated	Culturable waste	Area not available for cultivation		
(11)	(12)	(13)	(14)	(15)	(16)	(17)	(18)	(19)	(20)	(1)
KR	Kanapaka	50 ..	Rice	..	13·76	0·81	..	0·40	N1	1
KR	Kanapaka	43 ..	Rice	..	NA	NA	NA	NA	N1	2
KR	Kanapaka	40 ..	Rice	..	NA	NA	NA	NA	N1	3
KR	Kanapaka	36 ..	Rice	..	NA	NA	NA	NA	N1	4
KR	Kanapaka	34 ..	Rice	..	NA	NA	NA	NA	N1	5
KR	Kanapaka	31 ..	Rice	..	NA	NA	NA	NA	N1	6
KR	Salur	28 ..	Jowar	..	..	75·68	485.62	54·63	..	7
KR	Kanapaka	24 ..	Rice	..	T (31.16) TK (31·16)	14·97	..	194·25	..	8
KR	Kanapaka	25 ..	Rice Ragi	..	T (80·13) TK (80·13)	..	..	72.84	..	9
KR	Kanapaka	25 ED	Rice	..	T (76·08) TK (76·08)	..	56.66	161.87	..	10
KR	Kanapaka	22 EA	Rice	..	T (74·87) TK (42·09) W (14·57) O (18·21)	289·35	87.41	199·91	N1:M1:T1	11
PR	Kanapaka	25 ED	Rice	..	T (48·97) TK (48·97)	121·40	7·69	16.59	..	12
KR	Kanapaka	25 ED	Rice	577.08	T (16·59) O (16·59)	189·39	1,278·40	19·43	..	13
KR	Vizianagaram	50 ..	Rice Ragi	..	..	12·54	..	0·41	..	14
KR	Vizianagaram	50 ..	Rice Ragi	..	..	..	..	27·11	..	15
KR	Kanapaka	36 ..	Rice	..	T (6.07) O (6·07)	39·25	..	9·31	..	16
KR	Kanapaka	28 ..	Rice	..	T (19·83) O (19·43) TK (0·40)	183.73	2·43	65·96	..	17
PR	Kanapaka	25 ED	Rice	..	T (62·73) TK (62·73)	52·20	16.19	110.88	..	18
KR	Kanapaka	25 EAG	Rice	..	T (45·32) TK (45·32)	42·90	1.62	16·59	..	19
KR	Kanapaka	25 ..	Rice	..	T (53·42) TK (53·42)	32·38	20·23	40·47	..	20
KR	Kanapaka	24 EA	Rice Jowar	..	T (262·24) O (178·87) TK (83·37)	341.15	20·23	107.65	..	21

Location Code No.	Name of village	Total area of the village (in hectares)	Total number of households and population		Amenities available (if not available within the village, the distance in broad ranges viz.,-5 Kms, 5-10 Kms. and 10+Kms. of the nearest place where the facility available is given)					
			Households	Population	Educational	Medical	Drinking Water (Potable)	Post and Telegraph	Day or days of the market, if any	Communications (Bus stop, Railway station, water way)
(1)	(2)	(3)	(4A)	(4B)	(5)	(6)	(7)	(8)	(9)	(10)
22	Thatipudi	187·37	91	378	P	10+	W	PO	10+	BS
23	Madanapuram	377·57	416	1,802	P	10+	W,T	PO	10+	-5
24	Bonangi	628·07	883	3,832	P,M,H	SMP,D	W,TK, HP,R	PO, Phone	Thursday	10+
25	Gopalapalle	535·80	592	2,626	P(3)	10+	W,R	PO, Phone	10+	BS
26	Vemulapalle	235·93	242	1,019	P	10+	W,R	PO	10+	10+
27	Krishnapuram	248·88	281	1,135	P	10+	W,TK, T,R	PO, Phone	10+	BS
28	Pedakhandepalle	350·05	559	2,279	P	5-10	W	PO	5-10	-5
29	Krishnamahanthi-puram	30·35	70	309	P	5-10	W	-5	5-10	-5
30	Kapusomapuram	180·49	74	388	-5	-5	W	-5	-5	-5
31	Srungavarapukota	669·75	3,959	18,808	P(6), M(3), H(2),JC	MCW,H	W,TK, HP	PO,TO, PTO	Monday & Wednesday	BS,RS
32	Pothanapalle	99·55	246	1,004	P	10+	W,O	10+	10+	10+
33	Dharmavaram	790·35	1,112	5,204	P(3), M,H	RP(4),D, CHW(2)H,	W,HP	PO,TO, Phone	Tuesday	BS
34	Mamidipalle	123·43	227	1,005	P	10+	TK,R	10+	10+	BS
35	Kothakota	152·16	20	85	10+	10+	W	10+	10+	BS
36	Kottam	1,080·51	781	3,390	P,M,H	D	W,R	PO	Sunday	BS
37	Thandrangi	567·77	591	2,659	P(2)	O(3)	W,R	PO	Monday	BS
38	Vasantha	634·14	546	2,623	P,M	CHW(2)	TK	PO,PTO	Friday	-5
39	Venne	350·46	233	1,152	P	CHW	W	5-10	Friday	5-10
40	Sasanapalle	261·02	438	1,910	P(2)	CHW	W	PO	-5	5-10

Approach to village	Nearest town and distance (in Kms.)	Power supply	Staple food	Land use, (i.e., area under different types of land use in hectares rounded up to 2 decimal places)					Remarks including any place of religious, historical or archaeological interest	Location Code No.
				Forest	Irrigated by source	Unirrigated	Culturable waste	Area not available for cultivation		
(11)	(12)	(13)	(14)	(15)	(16)	(17)	(18)	(19)	(20)	(1)
PR	Kanapaka 26	ED	Rice	..	T (30·76) GC (23·88) TK (6·88)	57·87	15·78	74·46	..	22
KR	Kanapaka 26	EA	Rice	..	T (145·69) TK (145·69)	36·42	..	193·85	..	23
KR	Kanapaka 24	EA	Rice	..	T (414·80) GC (414·80)	13·36	..	143·66	N10	24
PR	Kanapaka 24	ED	Rice	..	T (264·66) GC (264·66)	167·14	..	82·56	..	25
KR	Kanapaka 24	..	Rice	..	T (35·21) TK (35·21)	107·24	..	93·48	..	26
PR	Kanapaka 25	EA	Rice	..	T (115·34) TK (94·29) GC (21·05)	69·20	..	62·73	..	27
KR	Kanapaka 25	ED	Rice	..	T (127·48) TK (127·48)	76·89	137·59	6·48	..	28
KR	Kanapaka 24	ED	Rice	..	T (19·02) TK (19·02)	6·48	..	0·81	..	29
KR	Kanapaka 28	..	Rice	..	T (49·37) TK (49·37)	20·23	43.71	20·23	..	30
PR	Kanapaka 28	ED	Rice	..	T (328.60) TK (328·60)	89·84	22.66	44·92	N800:C7:M25	31
KR	Vizianagaram 30	ED	Rice	..	T (65·56) TK (65·56)	..	31·56	2·43	N1	32
PR	Kanapaka 25	EA	Rice	..	T (395·38) TK (395·38)	161·87	..	195·46	N50:C8:M9	33
PR	Kanapaka 26	ED	Rice	..	T (46·94) TK (46·94)	50·18	..	25·90	..	34
PR	Kanapaka 25	..	Rice	..	T (31·57) TK (31·57)	60·70	14.57	45·32	..	35
PR	Kanapaka 20	ED	Rice Ragi	..	T (495·74) TK (414·80) GC (80·94)	312.01	4·04	267·90	N6:C1:M3	36
PR	Vizianagaram 26	EA	Rice Ragi	..	T (440·30) TK (334·27) GC (106·03)	25·50	12·14	89·03	N4:M1	37
KR	Vizianagaram 20	..	Rice Ragi	..	T (511·52) TK (511·52)	..	4·05	118·57	N3:C2	38
KR	Vizianagaram 20	..	Rice Ragi	..	T (232·69) TK (232·69)	1·22	23·88	92·67	N2	39
KR	Vizianagaram 10	..	Rice Ragi	..	T (157·02) TK (157·02)	50·18	0·41	53·01	..	40

VILLAGE

VIZIANAGARAM DISTRICT

Amenities

Location Code No.	Name of village	Total area of the village (in hectares)	Total number of households and population		Amenities available (if not available within the village, the distance in broad ranges viz.,-5 Kms, 5-10 Kms. and 10+Kms. of the nearest place where the facility available is given)					
			Households	Population	Educational	Medical	Drinking Water (Potable)	Post and Telegraph	Day or days of the market, if any	Communications (Bus stop, Railway station, water way)
(1)	(2)	(3)	(4A)	(4B)	(5)	(6)	(7)	(8)	(9)	(10)
41	Jannivalasa	445·15	188	777	P	SMP	TK	10+	10+	10+
42	Vijinigiri	419·66	479	2,146	P	10+	W	PO	10+	BS
43	Thanavaram	372·31	386	1,603	P	SMP(2)	W,R	PO	Friday	10+
44	Alugubilli	464·17	387	1,744	P(2)	10+	W,TK	PO	10+	10+
45	Chamalapalle	271·14	207	927	P	10+	W,R	10+	10+	10+
46	Srungavarapukota Talari	229·05	329	1,583	P,M	10+	W	PO	10+	BS
47	Vinayakapalle	82·15	165	801	P	10+	W,HP	PO	10+	10+
48	Santhagaviramma-peta	46·54	355	1,526	P	10+	W,HP	PO	Thursday	BS
49	Balakrishnarajupuram @ Sivaramarajupeta	52·61	232	1,098	P	10+	W	10+	10+	10+
51	Kothavuru	351·27	168	857	P	10+	W	10+	10+	BS
52	Dampuram	1,92·23	83	364	P	-5	W	-5	-5	BS
53	Veeranarayanam	201·13	434	1,935	-5	5-10	W	PO	-5	-5
54	Pedakrishnaraja-puram	277·61	90	487	P	10+	W	-5	5-10	5-10
55	Mallipudi	323·75	596	2,662	P	5-10	W	PO	10+	BS
56	Kasipathirajupuram	NA	16	70	-5	5-10	W	-5	5-10	-5
57	Kondamallipudi	NA	3	21	-5	5-10	W	-5	5-10	-5
58	Srungavarapukota (Seetarampuram)	539·44	194	1,029	P	10+	W	-5	5-10	5-10
59	Kondagangupudi	1,262·62	161	832	-5	10+	W	PO	10+	10+
60	Jakir	610·26	230	905	P	5-10	W	-5	-5	-5

Note : L.C. No. 50 is deleted as it is part and parcel of L·C· No· 49

DIRECTORY

and Land use SRUNGAVARPUKOTA TALUK

Approach to village	Nearest town and distance (in Kms.)	Power supply	Staple food	Land use, (i.e., area under different types of land use in hectares rounded up to 2 decimal places)					Remarks including any place of religious, historical or archaeological interest	Location Code No.
				Forest	Irrigated by source	Unirrigated	Culturable waste	Area not available for cultivation		
(11)	(12)	(13)	(14)	(15)	(16)	(17)	(18)	(19)	(20)	(1)
KR	Vizianagaram 23	..	Rice Ragi	..	T (308·37) TK (308·37)	67·58	..	69·20	N1	41
PR	Vizianagaram 24	EA	Rice Ragi	..	T (239·58) GC (150·55) TK (89·03)	69·20	15·78	95·10	C2:N3	42
KR	Vizianagaram 25	EA	Rice Ragi	..	T (236·34) GC (236·34)	45·33	3·24	86·60	N4	43
KR	Kanapaka 20	..	Rice	..	T (212·06) GC (212·06)	80·94	..	63·13	..	44
KR	Kanapaka 21	..	Rice	..	T (83·77) TK (83·77)	95·91	..	91·46	..	45
PR	Kanapaka 21	ED	Rice	..	T (107·65) TK (107.65)	59·08	0·81	61·51	T1	46
KR	Kanapaka 22	EA	Rice	..	T (51·80) TK (51·80)	..	0·81	29·54	N2	47
PR	Kanapaka 23	ED	Rice	..	T (29·54) TK (29·54)	..	0·41	16·59	N2	48
KR	Kanapaka 26	ED	Rice	..	T (11·74) TK (11·74)	34·40	5.66	0·81	..	49
PR	Kanapaka 27	EA	Rice	..	T (165·52) TK (165.52)	52·61	15·78	23·88	M1	51
PR	Kanapaka 26	ED	Rice Ragi	..	T (113·31) TK (113·31)	35·21	..	43·71	..	52
KR	Kanapaka 36	ED, EO	Rice Ragi	..	T (104·01) TK (104·01)	34·80	..	62·32	N2:M2	53
KR	Kanapaka 31	..	Rice Ragi	..	T (145·69) TK (145·69)	56·66	4·04	68·39	..	54
PR	Kanapaka 26	ED	Rice	..	T (149·33) TK (149·33)	80·94	1·62	91·86	..	55
KR	Kanapaka 28	..	Rice	..	T (149·33) TK (149·33)	91·05	..	19.02	..	56
KR	Kanapaka 29	..	Rice	..	T (26·30) TK (26.30)	25·50	..	190·61	..	57
KR	Kanapaka 31	..	Rice Ragi	259·40	T (126·26) O (126·26)	125.05	..	27·92	..	58
KR	Kanapaka 32	..	Rice Ragi	959·44	T (61·92) TK (61·92)	203·15	20.23	17·40	..	59
KR	Kanapaka 30	..	Rice Ragi	..	T (205·18) O (205·18)	149.33	..	251·31	..	60

Location Code No.	Name of village	Total area of the village (in hectares)	Total number of households and population		Amenities available (if not available within the village, the distance in broad ranges viz.,-5 Kms., 5-10 Kms. and 10+Kms. of the nearest place where the facility available is given)					
			Households	Population	Educational	Medical	Drinking Water (Potable)	Post and Telegraph	Day or days of the market, if any	Communications (Bus stop, Railway station, water way)
(1)	(2)	(3)	(4A)	(4B)	(5)	(6)	(7)	(8)	(9)	(10)
61	Ramaswamipeta	149·73	198	789	P	5-10	TK	-5	-5	-5
62	Boddam	359·36	503	2,291	P	5-10	TK	PO	Sunday	BS
63	Paturu	343·17	388	1,756	P	-5	W	-5	-5	BS
64	Vobulaiapalem	108.05	160	645	P	10+	W	-5	-5	-5
65	Mukundapuram	188·18	174	823	P	-5	TK	-5	-5	BS
66	Timidi	542·28	525	2,379	P	5-10	TK	PO	5-10	BS
67	Vasi	333,86	237	1,037	P	5-10	W,TK	-5	-5	BS
68	Usiri	103.19	97	449	P	5-10	W,TK	-5	5-10	BS
69	Chintada	236·74	230	1,045	P	MH,CHW	TK	PO, Phone	-5	BS
70	Pavada	139.21	159	728	P	10+	W	PO	-5	BS
71	Jagaram	543.90	444	2,038	P	10+	W,TK	PO, Phone	10+	BS
72	Lakshmipuram	315.65	255	1,197	P	-5	W	-5	-5	-5
73	Jami	2,705·32	1,991	9,567	P(3), M,H,	H,MH, PHS, CHW(10) RP(2)	W,HP,S	PO,TO, PTO	Thursday	BS
74	Somayajulapalem	81.34	62	263	P	10+	R,W	-5	-5	-5
75	Annamarajupeta	1,214·05	840	3,723	P(3),M	PHC	W	PO	-5	BS
76	Attada	269·52	269	1,315	P	10+	W	10+	10+	10+
77	Kumaram	228.65	417	2,024	P,M,H	10+	W	PO	10+	BS,RS
78	Mokhasa Kothavalasa	432·61	420	1,911	P(2)	10+	W	PO	10+	10+
79	Bheemasingi	767·28	764	3,637	P(6)	10+	W	PO	10+	BS
80	Lotlapalle	145·69	232	1,052	P	10+	W,T	PO	-5	BS,RS
81	Godikommusingavaram	176·85	63	257	P	10+	W	5-10	5-10	5-10

DIRECTORY

and Land use SRUNGAVARAPUKOTA TALUK

Approach to village	Nearest town and distance (in Kms.)	Power supply	Staple food	Land use, (i.e., area under different types of land use in hectares rounded up to 2 decimal places)					Remarks including any place of religious, historical or archaeological interest	Location Code No.
				Forest	Irrigated by source	Unirrigated	Culturable waste	Area not available for cultivation		
(11)	(12)	(13)	(14)	(15)	(16)	(17)	(18)	(19)	(20)	(1)
KR	Kanapaka 29	ED	Rice Ragi	..	T (80·53) TK(80·53)	25·09	..	42.09	..	61
PR	Kanapaka 26	ED	Rice Ragi	..	T (243·62) TK(243·62)	20·23	..	95·51	N1: M1	62
PR	Kanapaka 25	ED	Rice Ragi	..	T (193.44) GC(193·44)	36·83	5·26	107·24	N1	63
KR	Kanapaka 24	..	Rice Ragi	..	T (38.45) O (38.45)	53·82	..	15·38	N1	64
PR	Kanapaka 23	ED	Rice Ragi	..	T (95·91) TK(95·91)	54·63	..	36·42	..	65
PR	Kanapaka 24	ED	Rice Ragi	..	T (333·06) TK(333.06)	81·34	..	126·67	N1: C1:M3	66
PR	Kanapaka 22	ED	Rice Ragi	..	T (260·21) TK(260·21)	19·02	..	53·82	N1	67
PR	Kanapaka 21	..	Rice Ragi	..	T (52·61) TK(52·61)	25·49	..	25·09	..	68
PR	Kanapaka 21	ED	Rice Ragi	..	T (174.01) TK(174·01)	24·28	..	38·04	N1	69
PR	Kanapaka 20	ED	Rice Ragi	..	T (79·32) TK(79·32)	29·14	..	30·35	N1	70
PR	Kanapaka 19	ED	Rice Ragi	..	T (222·17) TK(222.17)	165·52	..	135·16	N1: M1	71
PR	Kanapaka 20	..	Rice Ragi	..	T (169·97) TK(169·97)	40·47	2·83	97·93	..	72
PR	Kanapaka 16	EA	Rice Ragi	..	T(1075·65) GC(571·82) TK(503·83)	1,142·02	53·83	433·82	N53:M2	73
KR	Kanapaka 13	ED	Rice Ragi	..	T (39·25) TK(39·25)	18·62	..	23·47	..	74
PR	Kanapaka 15	ED	Rice Ragi	..	T (404·28) TK (404·28)	129·90	1·21	678·66	..	75
KR	Vizianagaram 11	..	Rice	..	T (121.41) TK (121·41)	62.32	..	75·27	..	76
PR	Vizianagaram 11	EA	Rice	..	T (64.35) TK (64·35)	118·57	..	5·67	N15:C2:M4:T1	77
KR	Kanapaka 12	ED	Rice Ragi	..	T (68·80) TK (68·80)	52.61	0·40	310·80	..	78
PR	Vizianagaram 12	EA	Rice	..	T (220·96) TK (220·96)	241.19	..	281.26	N6:M1	79
PR	Vizianagaram 17	..	Rice	..	T (23.88) TK (23·88)	87·01	..	30.35	N2	80
KR	Vizianagaram 27	..	Rice Ragi	..	..	94·70	0·81	80·53	..	81

VILLAGE

VIZIANAGARAM DISTRICT

Amenities

Location Code No.	Name of village	Total area of the village (in hectares)	Total number of households and population		Amenities available (if not available within the village, the distance in broad ranges viz.,-5 Kms., 5-10 Kms. and 10+Kms. of the nearest place where the facility available is given)					
			Households	Population	Educational	Medical	Drinking Water (Potable)	Post and Telegraph	Day or days of the market, if any	Communications (Bus stop, Railway station, water way)
(1)	(2)	(3)	(4A)	(4B)	(5)	(6)	(7)	(8)	(9)	(10)
82	Gadikommu	245·24	119	502	P	10+	W	5-10	5-10	5-10
83	Jaddetivalasa	353·69	287	1,441	P	10+	W	PO	10+	10+
84	Ramabhadrapuram	342·36	228	1,207	P	10+	T	PO	10+	10+
85	Kirla	193·03	49	218	P	10+	W	10+	10+	BS
86	Sirikipalem	205·18	239	1,152	P	10+	W	10+	Friday	10+
87	Alamanda	1,426·92	1,166	5,479	P(2), M,H	PHC	W,TK	PO,TO PTO Phone	-5	BS,RS

DIRECTORY

and Land use SRUNGAVARAPUKOTA TALUK

Approach to village	Nearest town and distance (in Kms.)	Power supply	Staple food	Land use, (i.e., area under different types of land use in hectares rounded up to 2 decimal places)					Remarks including any place of religious, historical or archaeological interest	Location Code No.
				Forest	Irrigated by source	Unirrigated	Culturable waste	Area not available for cultivation		
(11)	(12)	(13)	(14)	(15)	(16)	(17)	(18)	(19)	(20)	(1)
KR	Kanapaka 12	..	Rice Ragi	..	T (199·11) TK (199.11)	39·66	0·80	5·67	..	82
KR	Kanapaka 21	..	Rice	..	T (103·60) TK (103·60)	191·82	..	57·87	N1	83
KR	Vizianagaram 25	..	Rice	..	T (120·19) TK (120·19)	152.97	..	66.77	N1	84
PR	Vizianagaram 20	..	Rice	..	T (63.13) TK (63·13)	91·46	..	25·90	..	85
KR	Kanapaka 21	..	Rice Ragi	..	..	42·49	12·14	149·73	..	86
PR	Kanapaka 20	EA	Rice Ragi	..	T (416·82) TK (416·82)	69.20	40·47	849·43	N25:M3	87

VIYYAMPETA TALUK

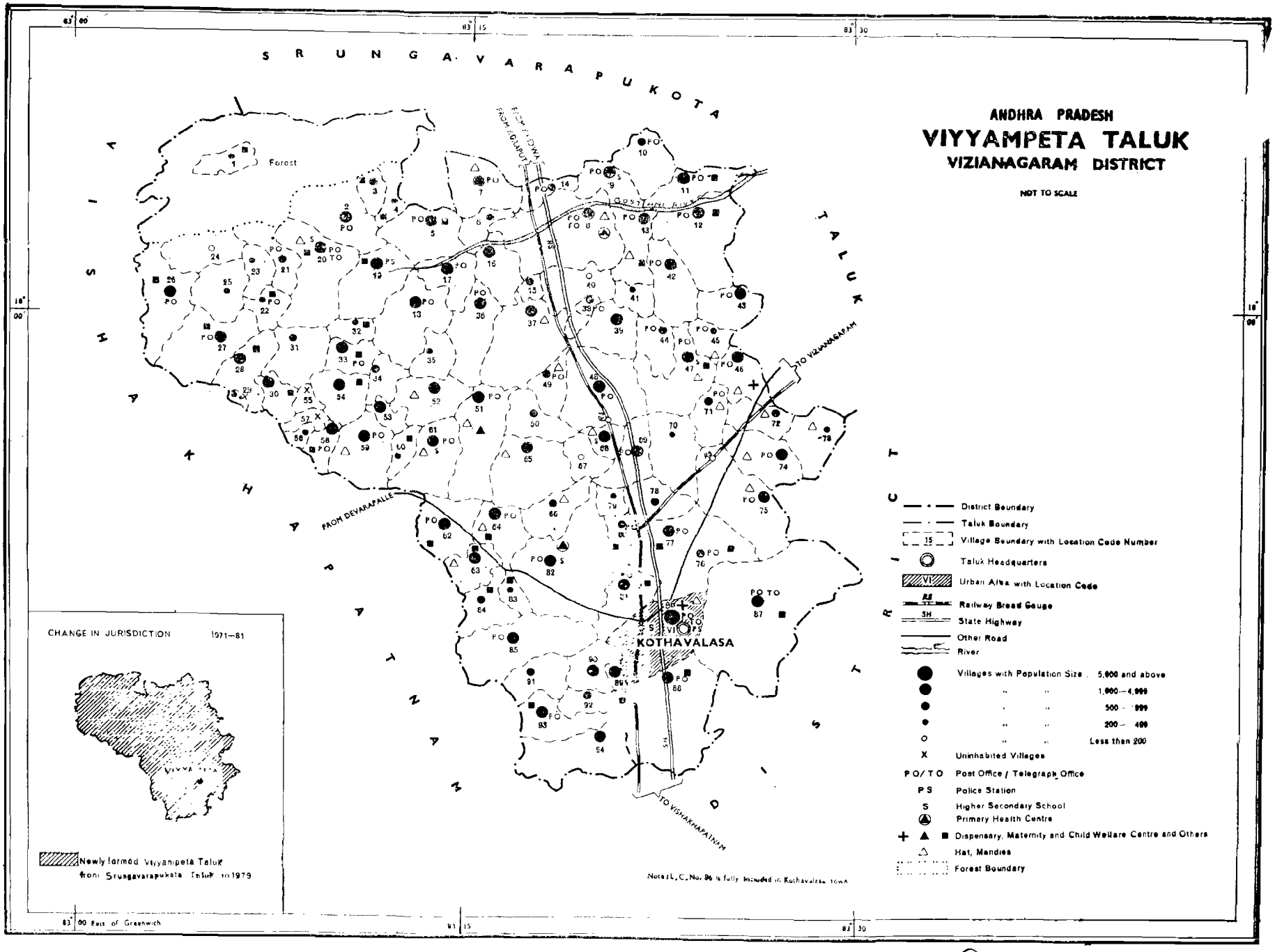

© Government of India Copyright, 1986

ALPHABETICAL LIST OF VILLAGES

VIYYAMPETA TALUK

1981 Location Code No. (1)	Name of Village (2)
56	Ankajosyulapalem
76	Ardhannapalem
6	Arigipalem
18	Athava
54	Ballanki
55	Ballankituni Kasipathiraju-puram Agraharam
33	Banadi
77	Bhatighattam
46	Bheemali
25	Chamaladevi Agraharam
3	Chamalapalle
36	Chandulur
84	Cheedivalasa
85	Cheepuruvalasa
28	Chinagudipala
72	Chinaraopalle
70	Chinnipalem
88	Chintalapalem
2	Dabbirajupeta
44	Dasalapalem
78	Datti
93	Denderu
64	Devada
67	Gajapathinagaram
68	Gangugudi
92	Ganisettipalem
47	Ganivada
9	Goljam
5	Gudivada
91	Gulivindada
29	Jamadevipeta
43	Kalagada
10	Kallampudi
51	Kallepalle
75	Kantakapalle
4	Karakavalasa
13	Kasapeta
74	Katakapalle
16	Kithannapeta
86	Kothavalasa
12	Kotyada
58	Krishnarayudupeta
35	Khudduvalasa
59	Kummapalle
41	Kurmavaram
8	Lakkavarapukota
14	Lakkavarapukota (Seetharampuram)
42	Lakkavarapukota Talari
52	Latchampeta
48	Malleveedu
45	Mamidipalle
89	Mangalapalem
1	Marika
37	Marlapalle
90	Mindivalasa Ramachandrapuram
57	Mukundarajapuram
62	Musiram
32	Mycherla Singavaram
27	Nallabilli
66	Narapam
53	Narasammapeta
60	Neelakantapuram
30	Neelakantharajupuram Agraharam
80	Nemmalapalem
71	Nidigattu
24	Pedadunguda
31	Pedagudipala
78	Pedaraopalle
34	Pothampeta
63	Ramalingapuram
39	Rangapuram
38	Rangarayapuram Agraharam
79	Rayapurajupeta
22	Rayudupeta
61	Rega
87	Relli
49	Relligavirammapeta
94	Santhapalem
15	Santhapeta
17	Singarai
7	Sompuram
50	Sriramapuram
83	Sundarayyapeta
65	Tamarapalle
81	Tummikapalle
69	Uttarapalle
19	Vallampudi
26	Vavilapadu
21	Veeluparthi
11	Veerabhadrapeta
82	Veerabhadrapuram
23	Veladam
40	Venkannapalem
20	Vepada

Location Code No.	Name of village	Total area of the village (in hectares)	Total number of households and population		Amenities available (if not available within the village, the distance in broad ranges viz.,-5 Kms., 5-10 Kms. and 10+Kms. of the nearest place where the facility available is given)					
			Households	Population	Educational	Medical	Drinking Water (Potable)	Post and Telegraph	Day or days of the market, if any	Communications (Bus stop, Railway station, water way)
(1)	(2)	(3)	(4A)	(4B)	(5)	(6)	(7)	(8)	(9)	(10)
1	Marika	185·35	51	226	P	CHW	W	-5	10+	-5
2	Dabbirajupeta	449·20	392	1,579	P	-5	W	PO	10+	-5
3	Chamalapalle	150·54	135	567	P	CHW	W	-5	10+	-5
4	Karakavalasa	203·96	122	490	P	CHW	W	-5	10+	BS
5	Gudivada	560·49	638	2,597	P(3)	CHW(3)	W,TK	PO	10+	-5
6	Arigipalem	188·58	223	964	P	-5	W	-5	-5	BS
7	Sompuram	490·07	454	2,045	P,M	-5	W,TK	PO	Monday	BS
8	Lakkavarapukota	1,071·60	767	3,494	P(3), M,AC	PHC, MCW, FPC, TB,O	W,TK, HP	PO,TO, PTO	Wednesday	BS
9	Goljam	293·40	551	2,537	P,M,H	-5	S,W, HP,TK	PO	-5	BS
10	Kallampudi	350·46	202	989	P	-5	W	PO	-5	-5
11	Veerabhadrapeta	360.98	360	1,487	P	CHW	W	PO	-5	-5
12	Kotyada	751·50	532	2,427	P,M	CHW	W	PO	5-10	BS
13	Khasapeta	488·86	405	1,929	P	MH	W,TK	PO	Friday	BS
14	Lakkavarapukota Seetharampuram	152·97	131	568	P	-5	W,HP	PO	-5	BS
15	Santhapeta	76·49	130	610	P	-5	W	-5	-5	BS
16	Kithannapeta	345·20	315	1,332	P	-5	W,HP	-5	5-10	-5
17	Singarai	282·47	355	1,594	P	-5	W	PO	10+	-5
18	Athava	674·61	355	1,491	P	5-10	W	PO	-5	-5
19	Vellampudi	577.08	625	2,669	P	RP(3)	TK,W	-5	-5	BS

DIRECTORY

and Land use VIYYAMPETA TALUK

Approach to village	Nearest town and distance (in Kms.)	Power supply	Staple food	Land use, (i.e., area under different types of land use in hectares rounded up to 2 decimal places)					Remarks including any place of religious, historical or archaeological interest	Location Code No.
				Forest	Irrigated by source	Unirrigated	Culturable waste	Area not available for cultivation		
(11)	(12)	(13)	(14)	(15)	(16)	(17)	(18)	(19)	(20)	(1)
KR	Madugula 24	..	Rice Ragi	..	T (109·67) TK (109·67)	..	..	75·68	N1	1
KR	Chodavaram 27	..	Rice	..	T (135·16) TK (135·16)	135·17	61·92	116·95	..	2
KR	Chodavaram 26	..	Rice	..	T (95·50) TK (95·50)	23·47	..	31.57	..	3
PR	Chodavaram 26	..	Rice Ragi	..	T (84.17) TK (84·17)	65·96	..	53·82	N1	4
KR	Chodavaram 27	ED	Rice	..	T (328·20) TK (328.20)	101·17	..	131·12	..	5
PR	Chodavaram 26	..	Rice Ragi	..	T (109·67) TK (109·67)	43·30	1·62	33.99	N2	6
PR	Chodavaram 28	..	Rice Ragi	..	T (318·89) TK (318·89)	20·23	1·62	149·33	N5:M1	7
PR	Kanapaka 28	EA	Rice Ragi	..	T (542.28) TK (542·28)	273·56	6·88	248·88	N50:C5:M6	8
PR	Kanapaka 24	EA	Rice Ragi	..	T (167·54) TK (167·54)	71·22	2·43	52.20	N10:M2	9
KR	Kanapaka 22	..	Rice Ragi	..	T (206·79) TK (206·79)	115·34	3·24	24·69	..	10
KR	Kanapaka 30	EA	Rice Ragi	..	T (192·63) TK (192·63)	90·24	0·81	74·06	N2	11
PR	Vizianagaram 20	..	Rice Ragi	..	T (239·57) TK (239·57)	382·43	8·50	121·00	..	12
PR	Kanapaka 23	EA	Rice Ragi	..	T (200·72) TK (200·72)	170·78	3·24	114·12	N3	13
PR	Kanapaka 26	EA	Rice Ragi	..	T (115·74) TK (115·74)	8·09	6·07	23·06	N3	14
PR	Vishakhapatnam 30	..	Rice Ragi	..	T (20·23) TK (20·23)	40·06	1·21	14·97	..	15
KR	Chodavaram 25	..	Rice Ragi	..	T (121·00) TK (121·00)	113·72	2·83	107·65	N2	16
KR	Chodavaram 25	ED	Rice Ragi	..	T (123.02) TK (123·02)	118·98	..	40.47	N2	17
KR	Chodavaram 25	ED	Rice Ragi	..	T (263.04) TK (263.04)	306·35	6·47	98·74	N1	18
PR	Chodavaram 24	EA	Rice Ragi	.	T (287·73) TK (287·73)	119·79	59·49	100·07	N20:M1	19

Location Code No.	Name of village	Total area of the village (in hectares)	Total number of households and population		Amenities available (if not available within the village, the distance in broad ranges viz.,-5 Kms., 5-10 Kms. and 10+Kms. of the nearest place where the facility available is given)					
			Households	Population	Educational	Medical	Drinking Water (Potable)	Post and Telegraph	Day or days of the market, if any	Communications (Bus stop, Railway station, water way)
(1)	(2)	(3)	(4A)	(4B)	(5)	(6)	(7)	(8)	(9)	(10)
20	Vepada	842·96	608	2,721	P,M, H	RP(3)	TK	PO,TO, PTO	Thursday	BS
21	Veeluparthi	300·28	178	838	P	-5	W	PO	-5	-5
22	Rayudupeta	173·61	109	483	P	CHW	W	PO	-5	BS
23	Veladam	172·80	112	463	P	-5	W	-5	-5	-5
24	Peddadurguda	177·66	43	181	P	-5	W	-5	-5	-5
25	Chamaladevi Agraharam	214.48	69	302	P	-5	W	-5	-5	-5
26	Vavilapadu	633·74	594	2,615	P	CHW(2)	W	PO	5-10	-5
27	Nallabilli	633·74	347	1,458	P	CHW	W	PO	5-10	BS
28	Chinagudipala	366.24	394	1,937	P	CHW	W	-5	-5	-5
29	Jamadevipeta	36·02	58	235	P	-5	W	-5	-5	BS
30	Neelakantharaju-puram Agraharam	151·35	266	1,053	P	CHW, O (3)	W,TK, HP	-5	-5	BS
31	Pedagudipala	358·15	217	977	P	-5	W,HP	-5	-5	BS
32	Mycherla Singavaram	146·90	110	441	P	CHW	W	-5	-5	-5
33	Banadi	231·88	420	1,935	P	CHW	W	PO	-5	-5
34	Pothampeta	211·65	166	707	P	-5	W,TK HP	-5	-5	-5
35	Khudduvalasa	237·15	112	478	P	-5	W	-5	10+	-5
36	Chandulur	510.71	610	2,976	P(4)	-5	W,HP, F	PO	-5	BS
37	Marlapalle	690·39	491	2,365	P(3)	5-10	TK,W, HP	5-10	Friday	5-10
38	Rangarayapuram Agraharam	108·46	206	844	P	5-10	W	PO	-5	BS

DIRECTORY

and Land use VIYYAMPETA TALUK

Approach to village	Nearest town and distance (in Kms.)	Power supply	Staple food	Land use, (i.e., area under different types of land use in hectares rounded up to 2 decimal places)					Remarks including any place of religious, historical or archaeological interest	Location Code No.
				Forest	Irrigated by source	Unirrigated	Culturable waste	Area not available for cultivation		
(11)	(12)	(13)	(14)	(15)	(16)	(17)	(18)	(19)	(20)	(1)
PR	Chodavaram 24	EA	Rice	..	T (346·41) TK (346·41)	341.15	..	155·40	N5:M1	20
KR	Chodavaram 21	..	Rice	..	T (97·53) TK (97·53)	121·81	20.23	57.46	..	21
PR	Chodavaram 21	..	Rice Ragi	..	T (68·39) TK (68·39)	63·94	1·21	31·57	N1	22
KR	Chodavaram 21	..	Rice	..	T (95·91) TK (95·91)	54·63	1·62	20.64	..	23
KR	Chodavaram 20	..	Rice	..	T (48.16) TK (48·16)	109·27	..	30·23	..	24
KR	Chodavaram 20	..	Rice	..	T (59·89) TK (59.89)	73.25	53.01	28·33	..	25
KR	Chodavaram 19	..	Rice	..	T (331·44) TK (331·44)	190·20	..	109·26	N1:T1	26
PR	Chodavaram 20	..	Rice Ragi	..	T (229.46) TK (229.46)	214·89	5·26	117·36	N1	27
KR	Chodavaram 23	..	Rice	..	T (87·41) TK (87.41)	222·98	3·24	37·23	..	28
PR	Chodavaram 21	ED	Rice	..	T (8·50) TK (8·50)	18·62	..	7·28	..	29
PR	Chodavaram 24	..	Rice	..	T (44·11) TK (44·11)	76.48	..	29·14	N1:M3:T3	30
PR	Chodavaram 23	ED	Rice Ragi	..	T (12·14) TK (12·14)	53·42	202·34	57·87	N1	31
KR	Chodavaram 22	ED	Rice	..	T (65·96) TK (65·96)	44·11	0·41	34.80	N1	32
KR	Chodavaram 24	ED	Rice Ragi	..	T (119·38) TK (119·38)	80•53	..	31·97	N1	33
KR	Chodavaram 25	..	Rice Ragi	..	T (118·17) TK (118·17)	32·37	..	60·30	N3	34
KR	Chodavaram 24	..	Rice Ragi	..	T (72 84) TK (72·84)	135·17	2·02	27·12	N2	35
PR	Chodavaram 26	EA	Rice Ragi	..	T (174.82) TK (174·82)	261·83	2·02	70·01	N8	36
KR	Chodavaram 25	EA	Rice Ragi	..	T (317 68) TK (317·68)	191·82	4·45	176·44	N2	37
PR	Kanapaka 25	ED	Rice Ragi	..	T (33·59) TK (33·59)	39·25	..	35.21	N3:M1	38

Location Code No.	Name of village	Total area of the village (in hectares)	Total number of households and population		Amenities available (if not available within the village, the distance in broad ranges viz.,-5 Kms., 5-10 Kms. and 10+Kms. of the nearest place where the facility available is given)					
			Households	Population	Educational	Medical	Drinking Water (Potable)	Post and Telegraph	Day or days of the market, if any	Communications (Bus stop, Railway station, water way)
(1)	(2)	(3)	(4A)	(4B)	(5)	(6)	(7)	(8)	(9)	(10)
39	Rangapuram	336.29	297	1,257	P	5-10	W	-5	-5	-5
40	Venkannapalem	154·99	4	21	-5	5-10	W	-5	5-10	-5
41	Kurmavaram	194·25	41	238	P	5-10	W	-5	-5	-5
42	Lakkavarapukota Talari	389·31	271	1,046	P	5-10	W	PO	10+	BS
43	Kalagada	314·04	302	1,315	P	5-10	W	PO	-5	-5
44	Dasalapalem	250.50	185	814	P	5-10	HP,W	PO	-5	-5
45	Mamidipalle	295·42	74	316	P	5-10	W	PO	Tuesday	-5
46	Bheemali	335·48	349	1,681	P	D	HP,W	PO, Phone	Sunday	-5
47	Ganivada	555·63	496	2,419	P(2), M,H	SMP	W	PO	Monday	-5
48	Malleveedu	691·20	496	2,202	P	-5	W	PO	-5	BS
49	Relligavirammapeta	218·93	211	915	P	-5	W	PO	Monday	-5
50	Sriramapuram	319·30	124	549	P	-5	W	-5	-5	-5
51	Kallepalle	663·28	524	2,560	P(2)	MCW	W	PO	Saturday	BS
52	Lachampeta	416·83	296	1,324	P	-5	W,HP, TK	-5	Saturday	BS
53	Narasammapeta	90·65	245	1,143	P	-5	W	-5	-5	-5
54	Ballanki	449·60	400	1,692	P(2)	CHW(2)	W	5-10	-5	-5
55	Ballankituni Kasipathirajupuram Agraharam	52·60				*Uninhabited*				
56	Ankajosyulapalem	96·31	100	319	P(2)	-5	W	5-10	-5	-5
57	Mukundarajapuram	29·70				*Uninhabited*				

Approach to village	Nearest town and distance (in Kms.)	Power supply	Staple food	Land use, (i.e., area under different types of land use in hectares rounded up to 2 decimal places)					Remarks including any place of religious, historical or archaeological interest	Location Code No.
				Forest	Irrigated by source	Unirrigated	Culturable waste	Area not available for cultivation		
(11)	(12)	(13)	(14)	(15)	(16)	(17)	(18)	(19)	(20)	(1)
KR	Kanapaka 23	..	Rice Ragi	..	T (135·16) TK (135·16)	115·34	5·67	79·72	N3:M1	39
KR	Kanapaka 25	..	Rice Ragi	..	T (84·58) TK (84·58)	38·44	..	31·97	..	40
KR	Kanapaka 23	..	Rice Ragi	..	T (80·13) TK (80·13)	71·63	1·62	40·87	N2	41
PR	Vizianagaram 22	..	Rice Ragi	..	T (140·02) TK (140·02)	196·27	4·04	39·66	..	42
KR	Vizianagaram 20	..	Rice Ragi	..	T (157·02) TK (157·02)	96.32	2·02	52·61	..	43
KR	Kanapaka 23	..	Rice Ragi	..	T (81·74) TK (81·74)	125·05	..	43·71	N3:M1	44
KR	Vizianagaram 20	..	Rice Ragi	..	T (75·27) TK (75·27)	61·51	1.62	17·40	..	45
KR	Kanapaka 21	..	Rice Ragi	..	T (147.30) TK (147·30)	136·38	..	51·40	..	46
KR	Kanapaka 22	ED	Rice Ragi	..	T (177.66) TK (177·66)	277·61	..	99·96	N2	47
PR	Gopalapatnam 25	ED	Rice Ragi	..	T (227·84) TK (227·84)	314·84	3·24	140·43	..	48
KR	Chodavaram 26	ED	Rice Ragi	..	T (100.76) TK (100·76)	5·67	..	112·50	..	49
KR	Gopalapatnam 25	ED	Rice Ragi	..	T (82·56) TK (82·56)	160·66	..	76·08	..	50
PR	Chodavaram 26	ED	Rice Ragi	..	T (276·40) TK (276·40)	238.36	5·67	142·85	..	51
PR	Chodavaram 23	..	Rice Ragi	..	T (124·64) TK (124·64)	207·60	4·05	80·53	..	52
KR	Chodavaram 29	..	Rice Ragi	..	T (32·78) TK (32·78)	31·97	4.86	21·04	..	53
KR	Chodavaram 20	ED	Rice	..	T (170·78) TK (170·78)	193·84	2.02	72·84	..	54
					Uninhabited					55
KR	Chodavaram 23	..	Rice	..	T (24·68) TK (24·68)	51·80	4·05	15·78	..	56
					Uninhabited					57

Location Code No.	Name of village	Total area of the village (in hectares)	Total number of households and population		Amenities available (if not available within the village, the distance in broad ranges viz.,-5 Kms, 5-10 Kms. and 10+Kms. of the nearest place where the facility available is given)					
			Households	Population	Educational	Medical	Drinking Water (Potable)	Post and Telegraph	Day or days of the market, if any	Communications (Bus stop, Railway station, water way)
(1)	(2)	(3)	(4A)	(4B)	(5)	(6)	(7)	(8)	(9)	(10)
58	Krishnarayudupeta	258·19	313	1,399	P	CHW	T,W, HP	PO	-5	-5
59	Kummapalle	511·52	332	1,632	P	-5	W	PO	Monday	-5
60	Neelakantapuram	131·52	53	249	P	CHW(2)	W	-5	-5	-5
61	Rega	495·33	383	1,615	P(3) M,H	-5	W	PO	Wednesday	BS
62	Musiram	484·81	299	1,313	P	CHW	W,HP	PO	-5	BS
63	Ramalingapuram	223·79	315	1,393	P	CHW	W	-5	Friday	BS
64	Devada	350·46	308	1,522	P	CHW	W,HP, TK	PO	Sunday	BS
65	Tamarapalle	597·72	341	1,604	P	-5	W	-5	Thursday	-5
66	Narapam	320·11	101	501	P	-5	W	-5	Monday	-5
67	Gajapathinagaram	199·10	33	149	P	-5	W	-5	-5	-5
68	Gangugudi	142.04	242	1,040	P,M,H	-5	W	-5	Monday	-5
69	Uttarapalle	260·62	259	1,194	P	-5	W,HP	PO	-5	BS
70	Chinnipalem	491.69	99	460	P	-5	W	-5	-5	-5
71	Nidigattu	274·38	160	853	P	5-10	W	PO	Monday	5-10
72	Chinaraopalle	238·76	114	570	P	5-10	W,HP	-5	Sunday	5-10
73	Pedaraopalle	272·76	72	347	P	5-10	W	-5	Monday	5-10
74	Katakapalle	318·49	321	1,409	P(2)	5-10	W	PO	Monday	5-10
75	Kantakapalle	768·50	448	2,133	P(3), M	5-10	W	PO	Monday	BS
76	Ardhannapalem	575·87	189	827	P	CHW	W,HP	PO	-5	BS

Approach to village	Nearest town and distance (in Kms.)	Power supply	Staple food	Land use, (i.e., area under different types of land use in hectares rounded up to 2 decimal places)					Remarks including any place of religious, historical or archaeological interest	Location Code No.
				Forest	Irrigated by source	Unirrigated	Culturable waste	Area not available for cultivation		
(11)	(12)	(13)	(14)	(15)	(16)	(17)	(18)	(19)	(20)	(1)
KR	Chodavaram 24	..	Rice	..	T (69·20) TK (69·20)	135.57	7.69	45.73	N2	58
KR	Chodavaram 25	ED	Rice Jowar	..	T (131.52) TK (131.52)	319·70	0·81	54.23	..	59
KR	Vishakhapatnam 29	..	Rice Ragi	..	T (37·64) TK (37.64)	76.08	..	17·40	..	60
PR	Vishakhapatnam 28	ED	Rice Ragi	..	T (137.59) TK (137·59)	252.93	..	103·60	..	61
PR	Gopalapatnam 23	ED	Rice Ragi	..	T (140·02) TK (140·02)	240·38	4·05	99.15	..	62
PR	Gopalapatnam 25	ED	Rice	..	T (33·99) TK (33·99)	121·00	31·18	35·61	..	63
PR	Gopalapatnam 23	ED	Rice	..	T (59·08) TK (59·08)	225.01	12.14	53·42	..	64
KR	Gopalapatnam 24	ED	Rice Jowar	..	T (142·45) TK (142·45)	272·76	..	182·51	M1	65
KR	Chodavaram 21	ED	Rice Ragi	..	T (48·97) TK (48·97)	171·18	..	99·96	..	66
KR	Gopalapatnam 23	..	Rice Ragi	..	T (11·33) TK (11·33)	60·70	..	115·74	..	67
KR	Gopalapatnam 24	ED	Rice Ragi	..	T (43·30) TK (43·30)	48·97	..	49·77	..	68
PR	Gopalapatnam 23	..	Rice Ragi	..	T (52·20) TK (52·20)	142·85	..	62·73	N2	69
KR	Gopalapatnam 24	..	Rice Ragi	..	T (109·27) TK (109·27)	309·58	..	72·84	..	70
KR	Gopalapatnam 24	ED	Rice Ragi	..	T (100·36) TK (100·36)	74·46	..	99·55	..	71
KR	Gopalapatnam 24	..	Rice Ragi	..	T (35·61) TK (35·61)	162·28	..	40·87	..	72
KR	Kanapaka 21	..	Rice Ragi	..	T (12·14) TK (12·14)	123·43	..	136·78	N2:M1	73
KR	Gopalapatnam 23	ED	Rice Ragi	..	T (21·85) TK (21.85)	143·66	..	112·50	N3	74
PR	Gopalapatnam 23	ED	Rice Ragi	..	T (110·88) TK (110·88)	404·68	..	243·62	M2	75
PR	Gopalapatnam 21	EA	Rice	..	T (61·11) TK (61·11)	200·32	60·70	253·74	..	76

Location Code No.	Name of village	Total area of the village (in hectares)	Total number of households and population		Amenities available (if not available within the village, the distance in broad ranges viz.,-5 Kms., 5-10 Kms. and 10+Kms. of the nearest place where the facility available is given)					
			Households	Population	Educational	Medical	Drinking Water (Potable)	Post and Telegraph	Day or days of the market, if any	Communications (Bus stop, Railway station, water way)
(1)	(2)	(3)	(4A)	(4B)	(5)	(6)	(7)	(8)	(9)	(10)
77	Bhatighattam	316·87	296	1,488	P	CHW	W,HP	PO	-5	BS
78	Datti	310·39	153	730	P(2)	-5	W,HP	-5	-5	-5
79	Rayapurajupeta	123·43	43	237	-5	-5	W	-5	-5	-5
80	Nemmalapalem	182·51	155	741	P	CHW	W,HP	PO	-5	BS
81	Thummikapalle	295·02	571	2,654	P	CHW	W,HP	PO	-5	BS
82	Veerabhadrapuram	1,098·31	822	4,223	P,M,H	PHC, FPC, CHW	W,TK, HP	PO, Phone	-5	BS
83	Sundarayyapeta	131·12	120	460	P	CHW	W	-5	-5	-5
84	Cheedivalasa	345·20	146	689	P	CHW	W	-5	5-10	-5
85	Cheepuruvalasa	819·89	488	2,336	P	-5	W	PO	-5	-5
86	Kothavalasa	2,462·00	*Urban Area (Kothavalasa Town)*							
87	Relli	1,823·10	410	1,821	P	CHW	W	PO,TO	-5	BS
88	Chintalapalem	951.01	620	2,764	P	CHW	W,HP	PO	5-10	BS
89	Mangalapalem	81·75	519	2,294	P	CHW	W,R	PO	10+	BS
90	Mindivalasa Ramachandrapurm	284·49	265	1,169	P	-5	W,R	-5	-5	BS
91	Gulivindada	384.05	239	975	P	-5	W,HP	-5	-5	BS
92	Ganisettipalem	169·16	190	969	P	-5	HP	-5	-5	BS
93	Denduru	418·85	236	1,121	P	CHW	W,HP	PO	-5	BS
94	Santhapalem	522·45	286	1,423	P	-5	W	-5	-5	BS

DIRECTORY

and Land use VIYYAMPETA TALUK

Approach to village	Nearest town and distance (in Kms.)	Power supply	Staple food	Land use, (i.e., area under different types of land use in hectares rounded up to 2 decimal places)					Remarks including any place of religious, historical or archaeological interest	Location Code No.
				Forest	Irrigated by source	Unirrigated	Culturable waste	Area not available for cultivation		
(11)	(12)	(13)	(14)	(15)	(16)	(17)	(18)	(19)	(20)	(1)
PR	Gopalapatnam 23	ED	Rice Ragi	..	T (63·54) TK (63·54)	132·74	1·21	117·36	N1	77
KR	Gopalapatnam 22	..	Rice Ragi	..	T (31·57) TK (31·57)	180·08	52·61	46·13	N1	78
KR	Gopalapatnam 23	..	Rice Ragi	..	T (12·14) TK (12·14)	50·99	1·21	59·09	N1	79
PR	Gopalapatnam 22	ED	Rice	..	T (67·99) TK (67·99)	50·99	1·21	59·08	N1	80
PR	Gopalapatnam 20	ED	Rice	..	T (108·05) TK (108·05)	83·77	5·26	93.48	N1	81
PR	Gopalapatnam 22	ED	Rice	..	T (252·93) TK (252·93)	597·72	25·49	222·17	C2:M2	82
KR	Gopalapatnam 23	ED	Rice	..	T (43.30) TK (43·30)	55·04	0·40	32·38	..	83
KR	Gopalapatnam 23	ED	Rice	..	T (29·13) TK (29·13)	174·82	..	139·21	..	84
KR	Gopalapatnam 22	ED	Rice Ragi	..	T (131·12) TK (131·12)	351·67	13·36	312·82	..	85
				Urban Area (Kothavalasa Town)						86
PR	Gopalapatnam 19	ED	Rice	..	T (63·13) TK (63·13)	583·96	42·49	1,132·52	..	87
PR	Gopalapatnam 17	ED	Rice	..	T (284·09) TK (284·09)	339·53	4·86	271·95	..	88
PR	Gopalapatnam 18	ED	Rice Ragi	..	T (25·90) TK (25·90)	38·85	..	17·00	C3:M6	89
PR	Gopalapatnam 18	ED	Rice Ragi	..	T (74·06) TK (74·06)	108·05	..	101·98	..	90
PR	Gopalapatnam 19	ED	Rice	..	T (126·67) TK (126·67)	132·74	..	120·60	..	91
PR	Gopalapatnam 17	ED	Rice Ragi	..	T (55·44) TK (55·44)	69·20	..	40·06	..	92
PR	Gopalapatnam 18	ED	Rice Ragi	..	T (70·82) TK (70·82)	237.15	25·90	84·98	..	93
PR	Gopalapatnam 16	ED	Rice	..	T (104·81) TK (104·81)	301·49	24·69	91.46	..	94

APPENDIX-I

TALUKWISE ABSTRACT OF EDUCATIONAL, MEDICAL AND OTHER AMENITIES

Sl. No.	Name of Taluk	EDUCATIONAL														
		Primary school		Middle school		Matriculation/ Secondary school		Higher Secondary/PUC/ Intermediate/ Junior College		College (graduate and above)		Adult literacy classes/centres		Others		Villages with no educational facilities
		villages	Institutions	villages	Institutions	villages	Institutions	villages	Institutions	villages	Institutions	villages	Institutions	villages	Institutions	
(1)	(2)	(3)	(4)	(5)	(6)	(7)	(8)	(9)	(10)	(11)	(12)	(13)	(14)	(15)	(16)	(17)
1	Kurupam	128	134	5	6	3	3	..	..	..	..	..	..	..	..	105
2	Parvathipuram	145	162	21	21	9	9	..	..	..	..	..	..	1	1	57
3	Salur	139	161	44	44	35	35	..	..	..	..	..	..	3	3	73
4	Bobbili	107	143	17	17	6	6	..	..	..	..	..	..	..	..	4
5	Badangi	84	101	14	14	9	9	..	..	..	..	..	..	..	..	2
6	Cheepurupalle	96	107	11	11	8	8	..	..	...	..	..	..	..	..	5
7	Gajapathinagaram	107	121	15	15	10	10	..	..	..	..	..	..	1	1	10
8	Nellimarla	71	79	9	9	5	5	..	..	..	..	..	..	..	..	..
9	Bhogapuram	78	109	13	13	5	5	..	..	..	..	7	8	..	..	3
10	Vizianagaram	65	71	10	10	4	4	..	..	..	..	..	..	..	..	3
11	Srungavarapukota	72	97	10	12	7	8	1	1	..	..	..	..	..	..	14
12	Viyyampeta	89	108	10	10	6	6	..	..	..	..	1	1	..	..	2
	Total	**1,181**	**1,393**	**182**	**179**	**107**	**108**	**1**	**1**	..	..	8	9	5	**5**	**278**

APPENDIX-I *(Contd.)*

TALUKWISE ABSTRACT OF EDUCATIONAL, MEDICAL AND OTHER AMENITIES

Sl. No.	Name of Taluk	MEDICAL													
		Dispensary		Hospital		Maternity and Child Welfare Centre/Maternity Home/Child Welfare Centre		Primary Health Centre/Health Centre		Family Planning Centre		Primary Health Sub-centre		Community Health Worker	
		villages	Institutions	villages	Institutions	villages	Institutions	villages	Institutions	villages	Institutions	villages	Institutions	villages	Numbers
(1)	(2)	(18)	(19)	(20)	(21)	(22)	(23)	(24)	(25)	(26)	(27)	(28)	(29)	(30)	(31)
1	Kurupam	1	1	3	3	3	3	2	2	..	..	1	1	..	..
2	Parvathipuram	5	5	..	..	..	..	4	4	..	..	2	2	..	..
3	Salur	6	6	1	1	4	4	3	3	..	..	1	1	..	..
4	Bobbili	7	7	2	2	..	..	2	2	..	..	..	..	..	..
5	Badangi	1	1	..	..	..	..	2	2	..	..	..	..	..	..
6	Cheepurupalle	1	1	1	1	1	1	4	4	2	2	..	..	1	1
7	Gajapathinagaram	4	4	2	2	1	1	2	2	..	..	1	1	4	4
8	Nellimarla	..	..	..	..	..	..	4	4	..	..	..	..	21	22
9	Bhogapuram	..	..	2	2	..	..	1	1	1	1	..	..	..	..
10	Vizianagaram	1	1	1	1	1	2	2	2	..	..	..	..	..	..
11	Srungavarapukota	3	3	3	3	3	3	2	2	..	..	1	1	6	17
12	Viyyampeta	1	1	..	..	3	3	2	2	2	2	..	..	30	35
	Total	**30**	**30**	**15**	**15**	**16**	**17**	**30**	**30**	**5**	**5**	**6**	**6**	**62**	**79**

APPENDIX-I *(Contd.)*

TALUKWISE ABSTRACT OF EDUCATIONAL, MEDICAL AND OTHER AMENITIES

Sl. No.	Name of Taluk	MEDICAL			DRINKING WATER									
		Others		Villages with no medical facility	Tap	Well	Tank	Tubewell	River	Fountain	Canal	Others	More than one source	Villages with no drinking water facility of any type
		Villages	Institutions											
(1)	(2)	(32)	(33)	(34)	(35)	(36)	(37)	(38)	(39)	(40)	(41)	(42)	(43)	(44)
1	Kurupam	..	..	225	..	131	1	..	8	..	..	129	35	..
2	Parvathipuram	4	6	188	1	155	33	2	41	..	..	27	58	5
3	Salur	5	6	200	..	110	4	..	87	..	3	23	13	..
4	Bobbili	6	8	99	..	93	25	2	27	..	..	1	37	..
5	Badangi	2	2	82	..	84	18	3	5	..	..	..	23	..
6	Cheepurupalle	2	2	91	1	101	19	2	1	..	..	12	30	..
7	Gajapathinagaram	1	1	106	10	104	13	..	18	..	..	27	47	..
8	Nellimarla	2	4	46	2	69	5	5	1	..	..	2	13	..
9	Bhogapuram	3	3	74	4	79	3	..	3	..	..	23	28	..
10	Vizianagaram	10	11	53	2	66	9	..	1	..	..	12	16	..
11	Srungavarapukota	6	13	72	4	77	19	..	11	..	..	9	27	..
12	Viyyampeta	5	12	54	1	89	13	..	2	1	..	28	32	..
	Total	**46**	**68**	**1,290**	**25**	**1,158**	**162**	**14**	**205**	**1**	**3**	**293**	**359**	**5**

APPENDIX-I *(Concld.)*

TALUKWISE ABSTRACT OF EDUCATIONAL, MEDICAL AND OTHER AMENITIES

Sl. No.	Name of Taluk	POST AND TELEGRAPH							COMMUNICATIONS			POWER SUPPLY	
		P.O.	T.O.	P.T.O.	PO. & Phone	T.O. & Phone	P.T.O. & Phone	Phone	Bus Stop	Railway Station	Navigable waterway	Available	Not available
(1)	(2)	(45)	(46)	(47)	(48)	(49)	(50)	(51)	(52)	(53)	(54)	(55)	(56)
1	Kurupam	55	..	..	..	..	1	..	30	..	..	13	220
2	Parvathipuram	69	..	..	2	..	..	..	37	5	..	62	140
3	Salur	50	..	3	3	..	..	..	30	1	..	66	148
4	Bobbili	31	..	11	4	..	6	..	43	1	..	78	33
5	Badangi	19	..	1	11	..	7	..	24	1	..	57	29
6	Cheepurupalle	43	..	1	1	..	..	..	21	1	..	20	81
7	Gajapathinagaram	45	..	1	14	..	1	..	30	4	..	39	78
8	Nellimarla	47	..	..	..	..	1	..	16	..	..	48	23
9	Bhogapuram	47	..	5	..	..	..	..	33	..	..	38	43
10	Vizianagaram	42	..	..	7	..	..	..	22	1	..	41	27
11	Srungavarapukota	29	..	3	5	..	2	..	33	5	..	45	41
12	Viyyampeta	43	..	3	2	..	..	..	41	..	..	50	41
	Total	520	..	28	49	..	18	..	360	19	..	557	904

APPENDIX-II

LAND UTILISATION DATA IN RESPECT OF NON-MUNICIPAL TOWNS (CENSUS TOWNS)

Sl. No.	Name of town and taluk within brackets	Land use (i.e., area under different types of land use in hectares rounded up to 2 decimal places)					
		Total Area	Forest	Irrigated by source	Unirrigated	Culturable waste (Including gauchar and groves)	Area not available for cultivation
(1)	(2)	(3)	(4)	(5)	(6)	(7)	(8)
1	Cheepurupalle (Cheepurupalle Taluk)	777·00	..	T (210·02) TK (210·02)	309·68	7·23	250·07
2	Gajularega (Vizianagaram Taluk)	508·00	..	T (140·83) TK (140·83)	130.31	11·69	225·17
3	Kanapaka (Vizianagaram Taluk)	528·00	..	T (174.02) TK (174.02)	245·64	12·02	96·32
4	Kondapalem @ Sriramnagar (Cheepurupalle Taluk)	772·00	..	T (138·97) TK (138·97)	223.59	23·27	386.17
5	Kothavalasa (Viyyampeta Taluk)	2,962·00	..	T (269·93) TK (269·93)	628·23	1,110·00	953·84
6	Nellimarla (Nellimarla Taluk)	1,554·00	214.06	T (199·20) TK (199·20)	153.78	27·20	959·76

APPENDIX-III

STATEMENT SHOWING THE LIST OF VILLAGES WHERE ALL THE AMENITIES OTHER THAN DRINKING WATER ARE NOT AVAILABLE

L.C. No. (1)	Name of Village (2)	L.C. No. (1)	Name of Village (2)	L.C. No. (2)	Name of Village (2)
			KURUPAM TALUK		
2	Srirangapadu	71	Chinageesada	186	Bore
3	Dabbaliguda	72	Atchada	188	Pedavanija
5	Ijjakai	74	Kusa @ Yadakhallu	189	Maripalle (near Rajjali)
6	Vadajangi	75	Vallada	190	Ichapuram
8	Kittalamba	77	Kudda	194	Dokulaguda
9	Gullalanka	78	Penguva	195	Ramuduguda
11	Tanku	79	Alavadda	197	Pedabaramani
12	Chinavankadhara	82	Nigaram	198	Kairada
13	Pusabadi	83	Sikalapai	199	Potivada
15	Pedaravikona	85	Murada	201	Tuttidi
17	Kondagudaba	92	Bayyada	202	Barthangi
18	Gadivankadhara	94	Tummiguda	204	Megada
19	Batugudaba	95	Vanakabadi@Lovamuthavanakabadi	208	Nagarakuntubai
22	Kanasingi	96	Geddarijola	209	Gotikuppa
23	Vamasi	97	Jogipuram	210	Chintalakoridi
24	Sikalabai	98	Binnidi	216	Yeguvaballeru
25	Chaparayi Jangidibhadra	103	Kondakuneru	217	Ketharai
26	Addangi Jangidibhadra	104	Gunadateelesu	218	Dommidi
29	Japhai	106	Vandidi	219	Tulasi
30	Kalliti	108	Gandra	221	Abiri
31	Kaligottu	109	Karlaguda	222	Puliputti
33	Dolukona	117	Relliguda @ Malliguda	223	Sudiguda
35	Jamitipadu	124	Chintalapadu	224	Gummidiguda
50	Kondabinnidi	129	Ravikona	226	Podisa
51	Lippiti	136	Marriguda @ Kothaguda	233	Gadali
52	Vadabai	139	Sekhupadu	234	Bheemapuram
59	Gowduguda	140	Dimiliguda	235	Kakili (near N. K. Puram)
61	Mulajammu	151	Uridi @ Uridinividi	236	Gangannadoravalasa
64	Chinaravikona	158	Gorjapadu	237	Likkidi
65	Sambuguda	163	Chinavanija	239	Tiyyali
66	Boddidi	166	Rangupuram	240	Sakhi
68	Uriti	181	Tekarakandi		
			PARVATHIPURAM TALUK		
1	Gumadangi	16	Gorlimma	52	Regulapadu
2	Pudesu	33	Guddem	72	Balleru
4	Masanandi	34	Ulindri	81	Nidagallu
7	Gujjabadi	36	Baddidi	103	Nandapuram
8	Jala	37	Tanku	107	Gangamambapuram
9	Chinasekha	38	Kosu	113	Radhampeta
10	Jappangi	39	Derupadu	115	Dhanunjayapuram
11	Kona	41	Sankesu	136	Arnada
12	Lanja	45	Seethamambapuram (near Komarada)	137	Dangabhadra (near Arnada)
13	Vanabadi	48	Vanakabadi (near Sankesu)	139	Chinabuddidi
14	Teelesu	49	Ladda	144	Gangarajupuram
15	Konthesu			147	Gadabavalasa

APPENDIX-III *(Contd.)*

STATEMENT SHOWING THE LIST OF VILLAGES WHERE ALL THE AMENITIES OTHER THAN DRINKING WATER ARE NOT AVAILABLE

L.C. No. (1)	Name of Village (2)	L.C. No. (1)	Name of Village (2)	L.C. No. (1)	Name of Village (2)
			PARVATHIPURAM TALUK *(Concld.)*		
17	Bedda	30	Uligesu	168	Lakshmipuram
18	Pusanandi	76	Kutampandrasingi	192	Itika
19	Pedamantikona	79	Pedadodija	199	Gangarajapuram (near Balagudaba)
20	Derusingi	80	Chinadodija	216	Polinaiduvalasa
24	Vanadara	167	Tadangivalasa		
			SALUR TALUK		
1	Sirivara	34	Nandakottulaghasila	133	Guruvinayuni Peddavalasa
2	Mandangi	38	Vijayarampuram	143	Kurmarajupeta
3	Guntabadra	39	Lovarkhandi	147	Bobbilivalasa
5	Alagaruvu	52	Panasalavalasa	151	Kunambandavalasa
6	Surapadu @ Konjupaka	54	Nimmalapadu	154	Garlavalasa
7	Poyimala	55	Sikhaparuvu	160	Bhavanipuram
9	Gunjari	56	Diguvasembi	175	Kuntambadevalasa
10	Chinthamala	58	Kotiya	177	Adaripadu
11	Bandapai	60	Jilleduvalasa	178	Moduga
12	Masika Chintalavalasa	61	Dulibhadra	186	Mulachelagam
13	Chora	63	Madakaru	209	Enubaruvu
14	Kodama	68	Khavirivalasa	210	Pedachelagam
15	Mudangi	74	Chandrayyapeta	211	Ravivalasa
17	Panasabhadra	78	Narayanaramachandrarajupuram	212	Lollarapadu
18	Yerrasamanthulavalasa	80	Chinnamrajuvalasa	213	Nanda
21	Biramasi	90	Mulakkayyavalasa	215	Etaganivalasa
23	Maipalle	98	Kuddadivalasa	218	Pedakancharu
24	Pattuchennuru	116	Gadilavalasa	224	Kandaluddandi
27	Bornaguda	119	Tupakivalasa	226	Satabi
29	Lolingabhadra	120	Kodukarakavalasa	227	Chittiliba
30	Solupuguda	124	Chakirevuvalasa		
31	Donkalavelagavalasa	131	Cherukupalle		
			BOBBILI TALUK		
		11	Jagannadhapuram		
		49	Seetharampuram (near Subhadra)		
			BADANGI TALUK		
		70	Seetharampuram (near Amity)		
		72	Chukkavalasa		
			CHEEPURUPALLE TALUK		
30	Vasudevapuram	79	Vijayarampuram @ Regidipeta	105	Bhoolokapathivarakattu
52	Jagannadhapuram				

APPENDIX-III *(Concld.)*

STATEMENT SHOWING THE LIST OF VILLAGES WHERE ALL THE AMENITIES OTHER THAN DRINKING WATER ARE NOT AVAILABLE

L.C. No. (1)	Name of Village (2)	L.C. No. (1)	Name of Village (2)	L.C. No. (2)	Name of Village (2)
			GAJAPATHINAGARAM TALUK		
1	Poramlora	59	Minitivalasa	78	Viziarama Gajapathirajapuram
2	Puligummi	61	Nikkalavalasa	93	Narayana Gajapathinagaram
26	Timmuruvalasa	63	Vanakasomida		Agraharam
28	Seelavalasa	76	TK. Seetharampuram		
			BHOGAPURAM TALUK		
		3	Pedabattivalasa		
			VIZIANAGARAM TALUK		
		1	Mulapadu Karrivanipalem		
		53	Siriyalapeta		
		58	Hajisahebpeta		
			SRUNGAVARAPUKOTA TALUK		
1	Eguvakondaparthi	14	Gunapadu	30	Kapusomapuram
5	Mosalikhandi	15	Kuridi	56	Kasipathirajupuram
6	Jadderu	19	Jirayathi Mukundapuram	57	Kondamallipudi
8	Musidipalle	20	Viswanadhapuram		
			VIYYAMPETA TALUK		
		40	Venkannapalem		
		79	Rayapurajupeta		

APPENDIX-III A

STATEMENT SHOWING THE LIST OF VILLAGES WHERE ALL THE AMENITIES INCLUDING DRINKING WATER ARE NOT AVAILABLE

Name of Taluk (1)	L.C. No. (2)	Name of Village (3)
Parvathipuram	73	Kidigesu
	74*	Chilakam (Konda)
	75*	Dakshini
	78	Gorli
	125	Surapudoravalasa

*only educational facility is available

APPENDIX-IV

A : SCHEDULED CASTES

LIST OF VILLAGES ACCORDING TO THE PROPORTION OF SCHEDULED CASTES TO THE TOTAL POPULATION BY RANGES

Range of Scheduled Castes Population (Percentages)	L·C· No· (1)	*Name of Village* (2)	L·C· No. (1)	*Name of Village* (2)	L.C· No· (1)	*Name of Village* (2)
			KURUPAM TALUK			
0-5*	4	Beerupadu	13	Pusabadi	33	Dolukona
	34	Vangara	40	Tenkasingi	41	Kosangibhadra
	42	Dummangi	48	Vondrubhangi	49	Chaparayibinnidi
	54	Mangalapuram	66	Boddidi	70	Sorupalle
	71	Chinageesada	81	Sivada (Near Kukkidi)	88	Kothalikkidi
	93	Regidi	107	Balesu	111	Amiti
	114	Savarakotapadu	116	Thatiseela	124	Chintalapadu
	135	Chidipalle	146	Levidi	151	Uridi @ Uridinividi
	153	Yegulavada	154	Maripalle	155	Rastakuntubai
	157	Kondabaridi	160	Gujjuvai	177	Puligummi (Near Kitchada)
	178	Sivannapeta	189	Maripalle (Near Rajjali)	191	Dongalabaramani
	206	Podi	207	Sobba	216	Yeguvaballeru
	220	Tittiri	225	Jarada Bit-I	227	Jumbiri
	230	Neelakantapuram	237	Likkidi		
6-10	47	Tadikonda	80	Iridi	112	Vattada
	123	Yeguvamanda	125	Lova Lakshmipuram	126	Duddukallu
	131	Rayapuram	133	Todumu	150	Udayapuram
	159	Mantikonda	161	Mondemkhallu	172	Kodulagumpa
	176	Kitchada	193	Sivada (near Gujjuvai)	229	Dharmalakshmipuram
11-15	55	Pedakharja	99	Sikhavaram	100	Koreseela
	101	Labesu	119	Pirthani @ Elwinpeta	120	Lakkaguda
	132	Kottu	134	Madalangi	142	Manda @ Diguvamanda
	145	Gummalakshmipuram	152	Gumma	169	Palem
	173	Devunigumpa	196	Pedagottili		
16-20	84	Chemuduguda	130	Pujariguda	168	Gollavalasa
	180	Kurupam				
21-30	36	Kedaripuram	39	Rella	102	Kemiseela
	174	Dalaipeta	175	Vannam		
31+	10	Goipaka	21	Kandukuppa	148	Kakithada
	166	Rangupuram	170	Chekkavalasa		
			PARVATHIPURAM TALUK			
0-5*	1	Gumadangi	12	Lanja	13	Vanabadi
	18	Pusanandi	21	Saruvuduguda	35	Naya
	42	Devukona	43	Komatlapeta	50	Sarvapadu
	65	Bhalabhadra	66	Subhadrammavalasa (Near Kannapudoravalasa)	70	Chandrasekhararajapuram

*Excludes villages with no Scheduled Castes Population

APPENDIX – IV *(Contd.)*

A : SCHEDULED CASTES

LIST OF VILLAGES ACCORDING TO THE PROPORTION OF SCHEDULED CASTES TO THE TOTAL POPULATION BY RANGES

Range of Scheduled Castes Population (Percentages)	L·C· No. (1)	Name of Village (2)	L·C· No. (1)	Name of Village (2)	L·C· No. (1)	Name of Village (2)
			PARVATHIPURAM TALUK *(Contd.)*			
0–5* *(Concld.)*	74	Chilakam (Konda)	77	Tamarakandijammu	78	Gorli
	90	Gavarampeta	105	Chandalangi	108	Adduruvalasa
	126	Rajayyapeta	128	Parajapadu	135	Jiyyammavalasa
	148	Sunki	152	Lakshminarayanapuram	156	Appannadoravalasa
	170	Jammadivalasa	177	Daggavanimulaga	187	Marupenta
	188	Santhoshapuram	202	Haripuram Karadavalasa	204	Venkatarayudupeta
	209	Pedduru				
6–10	3	Yendabhadra	6	Kuneru	10	Jappangi
	25	Poornapadu	47	Chinakherjala	53	Seethamambapuram (near Gumada)
	55	Kotipam	57	Kambavalasa	60	Gangareguvalasa
	62	Kallikota	69	Talladumma	83	Ravada
	84	Tumbali	85	Alluvadamaksha (near Merangi)	92	Basangi
	95	Gunanapuram	96	Artham	102	Konavalasa
	106	Ravikonabattivalasa	116	Vikrampuram	117	Parasurampuram
	119	Naviri	121	Gijaba	122	Singanapuram
	127	Lakshmipuram (near Parajapadu)	131	Joguladamma	132	Sikhabadi
	136	Arnada	137	Dangabhadra (near Arnada)	140	Ankavaram
	141	Geddatiruvada	142	Kundaratiruvada	143	Kudama
	146	Gowripuram	155	Sangamvalasa	157	Kore
	158	Gangapuram	159	Kavitibhadra	160	Mulaga
	165	Tonki	169	Jamadala	171	Antivalasa
	172	Puligummi (near Antivalasa)	173	Bandaluppi	174	Latchirajupeta
	175	Tallaburidi	176	Challamavalasa	178	Sudigam
	179	Putturu	185	Sitarampuram	192	Itika
	193	Pedabuddidi	195	Sambannavalasa	201	Narasipuram
	205	Pedagudaba	208	Buradavenkatapuram	211	Garugubilli
	215	Uddavolu	221	Ravupalle		
11–15	5	Peddasekha	11	Kona	22	Chollapalem
	27	Ulipiri	67	Jogirajupeta	68	Kannapudoravalasa
	82	Maruvada	86	Chinamerangi	104	Pedamariki
	110	Srirangarajapuram @ Chinamariki	118	Markondaputti	129	Pippalabhadra
	130	Bommika Jagannadhapuram	134	Bommika	138	Gadisingupuram
	139	Chinabuddidi	162	Gotchekka	166	Bonkalakothapatnam
	180	Pedabondapalle	181	Venkampeta	186	Ullibhadra
	189	Naguru	196	Gottivalasa	217	Sivvam
	222	Kottapalle				

APPENDIX – IV *(Contd.)*

A : SCHEDULED CASTES

LIST OF VILLAGES ACCORDING TO THE PROPORTION OF SCHEDULED CASTES TO THE TOTAL POPULATION BY RANGES

Range of Scheduled Castes Population (Percentages)	L·C· No. (1)	Name of Village (2)	L·C· No. (1)	Name of Village (2)	L·C· No. (1)	Name of Village (2)
		PARVATHIPURAM TALUK *(Concld.)*				
16-20	20	Derusingi	44	Komarada	54	Gumada
	59	Kummarigunta	61	Sominaiduvalasa	64	Bitrapadu
	88	Pedamerangi	100	Dangabhadra	123	Chintalabalagam
	133	Alamanda	145	Thotapalle	154	Chinabondapalle
	194	Lakhanapuram	200	Balagudava	203	Viswambarapuram
	207	Vallarigudaba	213	Chinagudaba	214	Lalaivalasa
	218	Chilakam				
21-30	16	Gorlimma	46	Pedakherjala	58	Kandivalasa
	89	Haripuram	91	Akkanadoravalasa	93	Nimmalapadu
	111	Krishnapalle	149	Gopalapuram	184	Addapuseela
	191	Turakanaiduvalasa	198	Konkadivaram	206	Rayandoravalasa
	220	Kotturu				
31+	2	Pudesu	15	Konthesu	94	Duggi
	114	Sivini	161	Dokiseela	168	Lakshmipuram
		SALUR TALUK				
0-5*	1	Sirivara	12	Masika Chintalavalasa	13	Chora
	14	Kodama	16	Mulavalasa	19	Jaggudoravalasa
	22	Nanda	25	Pagulachennuru	26	Doliyamba
	30	Solupuguda	32	Thunda	35	Saraivalasa
	36	Nagulladabbagadda	43	Turumavudi	51	Kottuparuvu
	52	Panasalavalasa	55	Sikhaparuvu	56	Diguvasembi
	58	Kotiya	59	Ganjaibhadra	61	Dhulibhadra
	63	Madakaru	66	Diguvamendangi	73	Santeswaram
	76	Kasipatnam	82	Sanyasirajupuram @ Maripivalasa	89	Mokhasadandigam
	93	Kumbhivalasa	101	Bantumakkuva	104	Venkampeta
	109	Chemudu	110	Lakshmipuram	112	Mukavalasa
	117	Narlavalasa	120	Kodukarakavalasa	121	Kondakarakavalasa @ Janavarivalasa
	123	Dagaravalasa	126	Ajuru	130	Panukuvalasa
	132	Kothavalasa	139	Borabanda	150	Padmapuram
	162	Appalarajupeta	169	Mathumuru	175	Kuntambadevalasa
	179	Aluru	180	Garillavalasa	184	Saraivalasa
	187	Jannivalasa	190	Samarthula Chintalavalasa	191	Sompuram
	193	Kondapalavalasa	197	Marrivalasa	200	Mamidivalasa
	201	Kondakenguva	215	Etaganivalasa	226	Satabi

APPENDIX – IV *(Contd.)*

A : SCHEDULED CASTES

LIST OF VILLAGES ACCORDING TO THE PROPORTION OF SCHEDULED CASTES TO THE TOTAL POPULATION BY RANGES

Range of Scheduled Castes Population (Percentages)	L·C· No· (1)	Name of Village (2)	L·C· No. (1)	Name of Village (2)	L·C· No· (1)	Name of Village (2)
			SALUR TALUK *(Concld.)*			
6–10	18	Yerrasamanthulavalasa	39	Lovarkhandi	41	Venkatabhyripuram
	42	Koyyanapeta	50	Mavudi	62	Sariki
	65	Thonam	72	Kona	75	Kondarajeru
	79	Mulakkayavalasa	80	Chinnamrajuvalasa	88	Maripalle
	91	Kurukuti	102	Thotavalasa	106	Chappabutchampeta
	111	Eduladandigam	116	Gadilavalasa	119	Tupakivalasa
	128	Karrivalasa	129	Panasapeddikonaivalasa	138	Purohitunivalasa
	143	Kurmarajupeta	158	Sivarampuram	159	Parannavalasa
	165	Kottakki	168	Panchali	189	Ramabhadrapuram
	192	Itlamamidipalle	196	Nayuduvalasa	202	Narasapuram
	203	Rompallivalasa	204	Patharega	207	Chandapuram
11–15	4	Duggeru	33	Chinnavootagedda	40	Sirlam
	44	Gopalapuram	46	Bangaruvalasa	48	Pedaghasila
	71	Kondabutchampeta	84	Sambara	86	Kandulapadam
	97	Mokhasamamidipalle	103	Makkuva	105	Kannampeta
	137	Vallapuram	146	Viswanadhapuram	148	Thotavalasa
	153	Kothavalasa	164	Rompalle	167	Mosuru
	185	Guruvinaidupeta	188	Tarapuram	199	Mutcherlavalasa
	206	Kotasirlam				
16–20	20	Pedavootagadda	47	Markondaputti	149	Peddavalasa
	152	Pachipenta	161	Gollapeta	183	Taduru
	195	Arikithota	205	Duppalapudi		
21–30	17	Panasabhadra	49	Seebillipeddavalasa	81	Khaviripalle
	96	Dattivalasa	107	Payakapadu	122	Kharasavalasa
	141	Devabutchammapeta	163	Sitharampuram	173	Kotikipenta
	174	Kesali				
31+	45	Dabbagadda	77	Papayyavalasa	131	Cherukupalle
	136	Pedapadam	142	Chandrappavalasa	145	Jeegiram
	154	Garlavalasa	155	Nelliparthi	160	Bhavanipuram
	217	Borramamidi				
			BOBBILI TALUK			
0-5*	1	Kothavalasa	3	Repativalasa	5	Surampeta
	7	Chinnarayudupeta	13	Krishnarayapuram	16	Murgadam
	18	Peddimpeta	19	Gowripuram	28	Lakshmipuram Agraharam
	40	Dayanidhipuram	42	Badevalasa@Latchannavalasa	44	Sivarampuram
	49	Seetharampuram (near Subhadra)	54	Venkatapuram @ Peddayya-gari Agraharam	58	Venkampeta (near Ramavaram)
	63	Nimmalapadu	73	Janumallavalasa	89	Mettavalasa
	98	Panukuvalasa (near Metta-valasa)	102	Burjavalasa (near Metta-valasa)	103	Janardhanarangaraya-puram @ Kunukuvani-valasa
	109	Kondadevupalle				

APPENDIX—IV *(Contd.)*

A : SCHEDULED CASTES

LIST OF VILLAGES ACCORDING TO THE PROPORTION OF SCHEDULED CASTES TO THE TOTAL POPULATION BY RANGES

Range of Scheduled Castes Population (Percentages)	L.C. No. (1)	Name of Village (2)	L.C. No. (1)	Name of Village (2)	L.C. No. (1)	Name of Village (2)
			BOBBILI TALUK *(Concld.)*			
6-10	9	Papammavalasa	14	Sumitrapuram	20	Narayanapuram
	21	Chellampeta	23	Arasada	26	Chinankalam
	29	Venkatapuram Agraharam	34	Baggandhoravalasa	36	Bakkupeta
	43	Subhadra	46	Palagara	48	Barli
	50	Gadelavalasa	52	Seetharampuram (near Komatipalle)	53	Vennelabutchempeta
	59	Ramavaram	60	Rajupeta	62	Velagavalasa (near Addumanda)
	78	Nukalavada	82	Kammavalasa	85	Kalavarai Agraharam
	88	Patha Bobbili	93	Kasidoravalasa	94	Paradi
	97	Gunnathotavalasa	100	Bankuruvalasa	101	Penta
	121	Galavilli				
11-15	2	Geddaluppi	4	Gutchimi	10	Nidagallu
	15	Ajjada	25	Pedankalam	32	Jogempeta
	33	Tamarakhandi	35	Balakrishnapuram	41	Jantirayapuram @ Bommikapadu
	45	Vengapuram	56	Panukupeta	64	Chitrakota Boddavalasa
	71	Komatipalle (near Bobbili)	74	Chintada	75	Pakki
	79	Chilakalapalle	84	Piridi	86	Krishnapuram
	110	Sivadavalasa	111	Bhairipuram	114	Vantharam
	117	Gangada	119	Narannaiduvalasa	120	Srirangarajapuram
16-20	6	Maripivalasa	8	Ippalavalasa	17	Chakarapalle Agraharam
	24	Panukuvalasa (near Arasada)	27	Burja	47	Tumarada
	61	Gopalarayudupeta	68	Latchayyapeta	69	Janardhana Rangarayapuram @ Kintalivanipeta
	70	Lingammavalasa	80	Pedapenki	81	Ramuduvalasa
	83	Muttavalasa	95	Gorlaseetharampuram	108	Karada
	112	Ampavilli	115	Vengalarayapuram		
21-30	22	Padamayavalasa	37	Chinabhogila	38	Peddabhogila
	55	Antipeta	57	Khasapeta	67	Seethayyapeta
	72	Vakadavalasa	87	Jagannadhapuram	104	Rangarayapuram
	107	Alajangi				
31+	11	Jagannadhapuram				
			BADANGI TALUK			
0-5*	15	Ravimanugadabavalasa	29	Kamannavalasa	34	Gudepuvalasa
	37	Rajiyyapeta	38	Gangannapadu	44	Lakshmipuram
	45	Gajarayunivalasa	48	Pindrangivalasa	57	Pachalavalasa
	69	Ramachandrapuram (near Amity)	71	Kavirayunivalasa	75	Chinnayyapeta
	77	Somidavalasa	80	Madhavarangarayapuram		

APPENDIX–IV *(Contd.)*

A : SCHEDULED CASTES

LIST OF VILLAGES ACCORDING TO THE PROPORTION OF SCHEDULED CASTES TO THE TOTAL POPULATION BY RANGES

Range of Scheduled Castes Population (Percentages)	L·C· No· (1)	Name of Village (2)	L·C· No. (1)	Name of Village (2)	L·C· No· (1)	Name of Village (2)
		BADANGI TALUK *(Concld.)*				
6–10	3	Nandubalaga	11	Viziarampuram @ Buripeta	12	Burjavalasa (near Amity)
	20	Lingapuram	21	Nandigama	28	Golladi
	36	Rajeru	47	Pedapalle	49	Veerasagaram
	56	Korapakothavalasa	58	Cherukupalle	61	Shikaruganji
	62	Puligummi	78	Velagavalasa (near Terlam)		
11–15	2	Pinapenki	4	Kusumuru	5	Antalavara
	7	Kollivalasa	9	Goluguvalasa	13	Sundarada
	19	Amity	26	Bhimavaram	31	Mugada
	35	Kotipalle	39	Vadada	40	Akulakatta
	41	Ramachandrapuram-(near Koduru)	42	Koduru	43	Donkinivalasa
	46	Tentuvalasa	51	Pappalalingalavalasa	65	Jannivalasa
	72	Chukkavalasa	73	Arasabalaga	79	Rangappavalasa
	81	Uttaravilli	83	Dommuganigadabavalasa	84	Panukuvalasa (near Locherla)
	87	Tekkalivalasa				
16–20	1	Anavaram	6	Koratam	17	Sathivada
	25	Palteru	30	Badangi	32	Pudivalasa
	33	Mallampeta (near Palteru)	52	Korapakrishnapuram	53	Chowdantivalasa
	54	Burjavalasa	55	Korapa		
21–30	14	Uddavolu	16	Nemalam	64	Kunayavalasa
	68	Locherla	74	Kagam	86	Perumali
	89	Chinapalavalasa				
31+	60	Neelakantarajapuram	92	Pedapalavalasa		
		CHEEPURUPALLE TALUK				
0–5*	1	Sivvamdoravalasa	2	Vootapalle	3	Syamayavalasa
	5	Ravivalasa (near Muddiam)	19	Kondalaveru	22	Ramayavalasa
	32	Singavaram	33	Kunchigumadam	35	Kothakarra
	51	Regati Agraharam	53	Chinabantupalle	61	Yenuguvalasa
	63	Burravarigollapalem	65	Kondasambham	66	Chukkavalasa
	74	Gaddapuvalasa	79	Vijayarampuram @ Regidipeta	85	Sankupalem·
	94	Parla	104	Palavalasa		
6–10	14	Gollalavalasa	18	Garugubilli	20	Goppannavalasa
	21	Marrivalasa	24	Budarayavalasa	25	Gottipalle
	26	Garbham	27	Bhyripuram	29	Chellapuram
	34	Korlam	40	Vedullavalasa	46	Mandiravalasa
	47	Bhaguvalasa	55	Pedarayam	57	Pedabantupalle
	58	Laidam	60	Kumaram	68	Ramalingapuram
	72	Tatiguda	80	Ravivalasa	87	Peripi
	88	Sivaram	89	Devada	92	Thondrangi
	93	Dummeda	99	Gollalapalem	108	Karlam

APPENDIX-IV *(Contd.)*

A : SCHEDULED CASTES

LIST OF VILLAGES ACCORDING TO THE PROPORTION OF SCHEDULED CASTES TO THE TOTAL POPULATION BY RANGES

Range of Scheduled Castes Population (Percentages)	L·C· No· (1)	Name of Village (2)	L·C· No. (1)	Name of Village (2)	L.C· No· (1)	Name of Viilage (2)
		CHEEPURUPALLE TALUK *(Concld.)*				
11-15	4	Meerakamudidam	23	Somalingapuram	28	Vishwanadhapuram
	38	Kondadadi	41	Avagudem	44	Mokhasaduggivalasa
	50	Ippalavalasa	54	Chinarayam	56	Devunikanapaka
	64	Kapusambham	71	Kondalakshmipuram	83	Viswanadhapuram
	84	Mettapalle	86	Karakam	91	Seripeta
	96	Pothayavalasa (near Cheepurupalle)	97	Konuru	98	Arthamuru
	100	Gollalamulagam	101	Itikarlapalle	105	Bhoolokapathi-varakattu
	106	Pathikayavalasa	110	Nimmalavalasa	111	Devarapodilam
16-20	16	Bondapalle	36	Badam	59	Venkupatrunirega
21-30	8	Rachagumadam	9	Bheemavaram	10	Sathamvalasa
	39	Billalavalasa	48	Palavalasa	82	Alajangi
	102	Peddanadipalle	103	Chinanadipalle	107	Gatchalavalasa
31+	7	Gathada @ Srirangarajapurm	15	Gotnandi	45	Appannavalasa
	112	Gunidam				
		GAJAPATHINAGARAM TALUK				
0-5*	13	Bhupalarajupuram	30	Gurramvalasa	33	Gadabavalasa
	39	Porali Agraharam	40	Sarayyavalasa	41	M. Lingalavalasa
	52	Kailam	54	Amarayyavalasa	57	Kondalingalavalasa
	70	Salipeta	75	Marupalle	80	Vemali
	91	Devalapeta	94	Lingalavalasa Agraharam	97	Rangupuram Agraharam
	100	Logisa	101	Thummikapalle Agraharam	102	Srirangarajapuram Agraharam
	103	Kalamurajapeta	105	Dolapalem Agraharam	110	Grahapati Agraharam
	119	Pedisela Agraharam	122	Tamatada Agraharam		
6-10	3	Kuntinivalasa	7	Bhojarajupuram	8	S· Chintalavalasa
	9	Datti	11	Timiteru Burjuvalasa	12	Timiteru
	22	Ingitapalle	25	Uddangi	27	Kuneru
	32	Badevalasa	42	Gadasam	43	Dasupeta
	47	Viziaramapuram	48	Meesalapeta	50	Iddanavalasa
	51	Challapeta	53	Jakkuva	55	Ippalavalasa
	56	Jaithi	63	Vanakasomida	64	Chintalavalasa
	65	Pittada	67	Gurlatammarajupeta	72	Bangarampeta
	73	Bhudevipeta	83	Mulakalagudem	84	Madhupada
	88	Konisa	90	Puritipenta Agraharam	92	Gajapathinagaram
	96	Mutcherla	98	M. Kothavalasa	104	Venkatapuram
	116	Rasakindam	117	Kindam Agraharam	120	Sitarampuram Agraharam
	121	Mudduru				

APPENDIX–IV *(Contd.)*

A : SCHEDULED CASTES

LIST OF VILLAGES ACCORDING TO THE PROPORTION OF SCHEDULED CASTES TO THE TOTAL POPULATION BY RANGES

Range of Scheduled Castes Population (Percentages)	L·C· No· (1)	Name of Village (2)	L·C· No. (1)	Name of Village (2)	L·C· No· (1)	Name of Village (2)
			GAJAPATHINAGARAM TALUK *(Concld.)*			
11–15	15	Balabhadrarajupuram	20	Todedoravalasa	23	Pedamedapalle
	24	Poram	31	Pedachamalapalle	36	Vangara
	37	Gobhyam	44	Kannam	45	Pedakada
	69	Mentada	71	Pathabaggam	77	Chinakada
	85	Gangachollapenta	86	Kothabaggam	95	Jinnam Agraharam
	109	Devupalle	111	Budathanapallerajeru	113	Rajindram
	118	Bondapalle				
16–20	6	Maradam	14	Dattirajeru	16	Vindhyavasi
	17	Gutchimi	18	Krishnapuram	19	Komatipalle Agraharam
	35	Pedemanapuram	49	Kompangi	89	Patruvadu
	99	Kenguva Agraharam	106	Kanimeraka	107	Gittupalle
	112	Chintamarapalle				
21–30	5	Marrivalasa	46	Gudivada	62	Lothugedda
	74	Rabanda	81	Ramannapeta Agraharam	115	Chamalavalasa
31+	60	Andra	66	Vanija	68	Aguru
			NELLIMARLA TALUK			
0–5*	1	Konda Gandredu	5	Chintapallepeta	8	Tettangi
	10	Garikivalasa	11	Palavalasa	17	Jammu
	37	Buradapeta	38	Chintalapeta	39	Garikipeta
	41	Putikapeta	42	Moida Vijayarampuram	43	Kalavacherla
	51	Madhupada	58	Attipalem	69	Koradapeta
	70	Dannanapeta	71	Atmaramuni Agraharam	73	Devunikollam
6–10	2	Pakiru Kittali	3	Tatavari Kittali	4	Penu Barthi
	7	Polayavalasa	13	Gudem	19	Sadanandapuram
	22	Alugolu	28	Kota Gandredu	30	Anandapuram
	34	Billalavalasa	36	Tekkali	40	Kondagumpam
	44	Gurla	46	Manyapuripeta	54	Volluru
	59	Tammapuram	60	Thangudubilli	62	Ramathirtham
	63	Seetaramunipeta	64	Jarajapupeta	65	Kondavelagada
11–15	6	Chodavaram	18	Nagallavalasa	21	Ragolu
	24	Vallapuram	25	Kella	31	Nadupuru
	32	Parasam	33	Keratam	35	Nelivada
	48	Damarasingi	49	Gushini	50	Sativada
	53	Boppadam	57	Vommi	72	Saripalle
16–20	14	Gujjangivalasa	27	Goshada	56	Malyada

APPENDIX—IV *(Contd.)*

A : SCHEDULED CASTES

LIST OF VILLAGES ACCORDING TO THE PROPORTION OF SCHEDULED CASTES TO THE TOTAL POPULATION BY RANGES

Range of Scheduled Castes Population (Percentages)	L·C. No.	Name of Village	L·C· No.	Name of Village	L·C· No.	Name of Village
	(1)	(2)	(1)	(2)	(1)	(2)
		NELLIMARLA TALUK *(Concld·)*				
21-30	9	Palligandredu	16	Garida	52	Pinatarimi
	55	Pedatarimi				
31+	45	Solipi (Somarajupeta)	66	Lakshminarasimhapuram		
		BHOGAPURAM TALUK				
0-5*	2	Chinabattivalasa	14	Chodamma Agraharam	35	Thotadam
	36	Bharanikam	37	Chowduvada	39	Chintapalle
	41	Roluchappidi Agraharam	42	Pativada	55	Amakam
	56	Chittigunkalam	59	Dindivari Tallavalasa	61	Akkivaram
	62	Savaravilli	65	Bangarurajupeta	67	Rajapulova
	73	Kavuluvada	74	Amatamravivalasa	75	Chakivalasa
	76	Jaggayyapapet	79	Konada	82	Kongavanipalem
	84	Kancheru				
6-10	5	Kanimella	10	Lankalapalem	11	Govindapuram
	17	Rellivalasa	20	Chollangipeta	23	Pedatadivada
	24	Chintalavalasa	26	Vedullavalasa	27	Piantadivada
	29	Singavaram	30	Kopperla	33	Perapuram
	34	Vempadam	43	Kollayavalasa	45	Pasupam
	57	Boddavalasa	58	Jonnada	64	Mopada
	66	Modavalasa	69	Gudivada	70	Polipalle
	71	Ravada				
11-15	1	Kumili	7	Kanimetta	8	Kandivalasa
	9	Alladapalem	12	Gumpam	15	Poram
	22	Gunupuru	25	Raghumanda	32	Pusapatirega
	46	Yerukonda	50	Bhogapuram	54	Bellam
	63	Golagam	80	Subbannapeta @ Pilakavari Agraharam	81	Munjeru
	83	Gudepuvalasa				
16-20	28	Denkada	31	Pusapatipalem	38	Konayyapalem
	44	Palanki	51	Bantupalle	53	Rajulatammapuram
21-30	6	Kamavaram	13	Kovvada	19	Dwarapureddipalem
	47	Nadipalle	60	Gantlam	68	Cherukupalle
	78	Nandigam				
31+	18	Burravanipalem	21	Munginapalle	52	Pedada

APPENDIX—IV *(Contd.)*

A : SCHEDULED CASTES

LIST OF VILLAGES ACCORDING TO THE PROPORTION OF SCHEDULED CASTES TO THE TOTAL POPULATION BY RANGES

Range of Scheduled Castes Population (Percentages)	L·C. No. (1)	Name of Village (2)	L·C· No. (1)	Name of Village (2)	L·C· No. (1)	Name of Village (2)
			VIZIANAGARAM TALUK			
0-5*	2	Veduruvada	4	Kothapalem	9	Kondakindam
	14	Vendram	15	Vompilli	16	Penasam
	27	Jaggapuram	28	Gunkalam	35	Nandam
	40	Regubilli	55	Kukalametta Lakshmipuram	59	Jammunarayanapuram
	61	Vizianagaram Bit II	67	Vantithada Agraharam		
6-10	3	Gumadam	6	Kottavalasa	8	Budatanapalle
	10	Garudabilli	12	Rollavaka	17	Kirtubarti
	19	Kondatamarapalle	21	Vasadi	22	Buradapadu
	23	Ginjeru	29	Gotlam	31	Kondakarakam
	32	Dwarapudi	36	Narava	39	Korlam
	42	Ramabhadrapuram	46	Lakidam	50	Murapaka
	51	Pedavemali	60	Vizianagaram Bit I	62	Duppada
	63	Jagannadhapuram-@ Jonnavalasa	68	Dharmapuri	69	Malicherla
11-15	7	Chinamanapuram	11	Ambativalasa	18	Pedamajjipalem
	24	Godiyada	26	Neelavathi	34	Ramavaram
	38	Gantyada	43	Mokalapadu	44	Pentasriramapuram
	45	Pollanki	48	Siripuram	52	Rakodu
	64	Pinavemali	65	Korukonda	66	Sarika
16-20	20	Kothavelagada	41	Donkada	47	Ravivalasa
21-30	5	Maruvada	30	Jiyyannavalasa	37	Kotarubilli
	49	Chandrampeta				
31+	33	Karakavalasa	53	Siriyalapeta		
			SRUNGAVARAPUKOTA TALUK			
0-5*	9	Cheedipalem	12	Tennuboddavara	17	Marupalle
	26	Vemulapalle	29	Krishnamahanthipuram	30	Kapusomapuram
	35	Kothakota	45	Chamalapalle	52	Dampuram
	62	Boddam	63	Paturu	64	Vobulaiapalem
	65	Mukundapuram	76	Attada	79	Bheemasingi
	84	Ramabhadrapuram				
6-10	11	Kilthampalem	13	Moolaboddavara	18	Jirayathikumaram
	21	Madhupada	24	Bonangi	28	Pedakhandepalle
	31	Srungavarapukota	32	Pothanapalle	34	Mamidipalle
	36	Kottam	37	Thandrangi	38	Vasantha
	39	Venne	40	Sasanapalle	42	Vijinigiri
	46	Srungavarapukota Talari	48	Santhagavirammapeta	49	Balakrishnarajupuram @ Sivaramarajupeta
	54	Pedakrishnarajapuram	55	Mallipudi	66	Timidi
	67	Vasi	70	Pavada	75	Annamarajupeta
	87	Alamanda				

APPENDIX—IV *(Contd.)*

A : SCHEDULED CASTES

LIST OF VILLAGES ACCORDING TO THE PROPORTION OF SCHEDULED CASTES TO THE TOTAL POPULATION BY RANGES

Range of Scheduled Castes Population (Percentages)	L.C. No. (1)	Name of Village (2)	L.C. No. (1)	Name of Village (2)	L.C. No. (1)	Name of Village (2)
			SRUNGAVARAPUKOTA TALUK *(Concld.)*			
11-15	22	Thatipudi	23	Madanapuram	25	Gopalapalle
	27	Krishnapuram	33	Dharmavaram	43	Thanavaram
	47	Vinayakapalle	58	Srungavarapukota (Seetarampuram)	59	Konda Gangupudi
	60	Jakir	61	Ramaswamipeta	69	Chintada
	71	Jagaram	73	Jami	74	Somayajulapalem
	77	Kumaram	78	Mokhasa Kothavalasa	80	Lotlapalle
16-20	3	Addateega	4	Alaparti	7	Bheemavaram
	8	Musidipalle	44	Alugubilli	53	Veeranarayanam
	72	Lakshmipuram	83	Jaddetivalasa	86	Sirikipalem
21-30	10	Chinakhandepalle	41	Jannivalasa	51	Kothavuru
	81	Godikommu Singavaram	82	Gadikommu		
31+	5	Mosalikhandi	85	Kirla		
			VIYYAMPETA TALUK			
0-5*	7	Sompuram	13	Kasapeta	15	Santhapeta
	16	Kithannapeta	21	Veeluparthi	29	Jammadevipeta
	33	Banadi	36	Chandulur	37	Marlapalle
	41	Kurmavaram	58	Krishnarayudupeta	66	Narapam
	68	Gangugudi	76	Ardhannapalem	77	Bhatighattam
	78	Datti	82	Veerabhadrapuram	84	Cheedivalasa
	90	Mindivalasa Ramachandrapuram	92	Ganisettipalem	93	Denderu
6-10	2	Dabbirajupeta	9	Goljam	11	Veerabhadrapeta
	12	Kotyada	19	Vellampudi	24	Pedadunguda
	26	Vavilapadu	34	Pothampeta	39	Rangapuram
	43	Kalagada	46	Bheemali	47	Ganivada
	48	Malleveedu	49	Relligivarammapeta	51	Kallepalle
	52	Latchampeta	59	Kummapalle	61	Rega
	62	Musiram	63	Ramalingapuram	64	Devada
	71	Nidigattu	72	Chinaraopalle	74	Katakapalle
	75	Kantakapalle	80	Nemmalapalem	87	Relli
	89	Mangalapalem	91	Gulivindada		
11-15	3	Chamalapalle	5	Gudivada	8	Lakkavarapukota
	10	Kallampudi	14	Lakkavarapukota (Seetharampuram)	17	Singarai
	18	Athava	20	Vepada	22	Rayudupeta
	27	Nallabilli	30	Neelakantharajupuram Agraharam		

APPENDIX—IV *(Contd.)*

A : SCHEDULED CASTES

LIST OF VILLAGES ACCORDING TO THE PROPORTION OF SCHEDULED CASTES TO THE TOTAL POPULATION BY RANGES

Range of Scheduled Castes Population (Percentages)	L·C· No· (1)	Name of Village (2)	L·C· No. (1)	Name of Village (2)	L·C· No· (1)	Name of Village (2)
		VIYYAMPETA TALUK *(Concld)*				
11–15 *(Concld.)*	31	Pedagudipala	35	Khudduvalasa	45	Mamidipalle
	50	Sriramapuram	70	Chinnipalem	81	Tummikapalle
	85	Cheepuruvalasa				
16–20	4	Karakavalasa	6	Arigipalem	23	Veladam
	38	Rangarayapuram Agraharam	42	Lakkavarapukota Talari	56	Ankajosyulapalem
	83	Sundarayyapeta	88	Chintalapalem	94	Santhapalem
21–30	32	Mycherla Singavaram	44	Dasalapalem	54	Ballanki
	65	Tamarapalle	69	Uttarapalle		
31+	40	Venkannapalem				

APPENDIX IV *(Contd.)*

B : SCHEDULED TRIBES

LIST OF VILLAGES ACCORDING TO THE PROPORTION OF SCHEDULED TRIBES TO THE TOTAL POPULATION BY RANGES

Range of Scheduled Tribes Population (Percentages)	L.C. No. (1)	Name of Village (2)	L.C. No. (1)	Name of Village (2)	L.C. No. (1)	Name of Village (2)
			KURUPAM TALUK			
0-5*	132	Kottu	133	Todumu		
6-15	172	Kodulagumpa	174	Dalaipeta	175	Vannam
	180	Kurupam				
16-25	134	Madalangi	135	Chidipalle	145	Gummalakshmipuram
	176	Kitchada	178	Sivannapeta		
26-35	21	Kandukuppa	35	Jamitipadu	119	Pirthani @ Elwinpeta
36-50	146	Levidi	161	Mondemkhallu	168	Gollavalasa
	170	Chekkavalasa	173	Devunigumpa		
51+	1	Lada	2	Srirangapadu	3	Dabbaliguda
	4	Beerupadu	5	Ijjakai	6	Vadajangi
	7	Kuntesu	8	Kittalamba	9	Gullalanka
	10	Goipaka	11	Tanku	12	Chinavankadhara
	13	Pusabadi	14	Nandrukona	15	Pedaravikona
	16	Mantrajola	17	Kondagudaba	18	Gadivankadhara
	19	Batugudaba	20	Muliguda	22	Konasingi
	23	Vamasi	24	Sikalabai	25	Chaparayi Jangidibhadra
	26	Addangi Jangidibhadra	27	Kappakallu	28	Thota
	29	Japhai	30	Kalliti	31	Kaligottu
	32	Keesari @ Pedakeesari	33	Dolukona	34	Vangara
	36	Kedaripuram	37	Gunada	38	Nondrukona
	39	Rella	40	Tenkasingi	41	Kosangibhadra
	42	Dummangi	43	Boddidi	44	Chappaguda
	45	Gorati	47	Tadikonda	48	Vondrubhangi
	49	Chaparayibinnidi	50	Kondabinnidi	51	Lippiti
	52	Vadabai	54	Mangalapuram	55	Pedakharja
	56	Kukkidi	58	Tholukharja	59	Gowduguda
	60	Lumbesu	61	Mulajammu	62	Rayaghadajammu
	63	Geesada (Pamulageesada)	64	Chinaravikona	65	Sambuguda
	66	Boddidi	67	Babbidi	68	Uriti
	69	Jarna	70	Sorupalle	71	Chinageesada
	72	Atchaba	73	Diguvaderuvada	74	Kusa @ Yadakhallu
	75	Vallada	76	Gorada	77	Kudda
	78	Penguva	79	Alavadda	80	Iridi
	81	Sivada (near Kukkidi)	82	Nigaram	83	Sikalapai
	84	Chemuduguda	85	Murada	86	Puttajammu
	87	Moolalikkidi	88	Kothalikkidi	89	Vappangi
	90	Kurasingi	91	Ranasingi	92	Bayyada
	93	Regidi	94	Tummiguda	95	Vanakabadi @ Lovamutha-vanakabadi
	96	Geddarijola	97	Jogipuram	98	Binnidi
	99	Sikhavaram	100	Koreseela	101	Labesu

*Excludes villages with no Scheduled Tribes Population

APPENDIX – IV *(Contd.)*

B : SCHEDULED TRIBES

LIST OF VILLAGES ACCORDING TO THE PROPORTION OF SCHEDULED TRIBES TO THE TOTAL POPULATION BY RANGES

Range of Scheduled Tribes Population (Percentages)	L·C· No. (1)	Name of Village (2)	L·C· No. (1)	Name of Village (2)	L·C· No. (1)	Name of Village (2)
		KURUPAM TALUK *(Concld.)*				
51+ *(Concld·)*	102	Kemiseela	103	Kondakuneru	104	Gunadateelesu
	105	Dongurukikkuva	106	Vandidi	107	Balesu
	108	Gandra	109	Karlaguda	110	Putikavalasa
	111	Amiti	112	Vattada	113	Kondavada
	114	Savarakotapadu	115	Regulapadu	116	Thatiseela
	117	Relliguda @ Malliguda	118	Kaligottu	120	Lakkaguda
	121	Sadunuguda	122	Kuddapalavalasa	123	Yeguvamanda
	124	Chintalapadu	125	Lova Lakshmipuram	126	Duddukallu
	127	Nellikikkuva	128	Vadaputti	129	Ravikona
	130	Pujariguda	131	Rayapuram	136	Marriguda @ Kothaguda
	137	Gummadiguda	138	Dandusura	139	Sekhupadu
	140	Dimiliguda	141	Tikkabai	142	Manda @ Diguvamanda
	143	Chinarayadupeta @ Dabbaliguda	144	Konaguda	147	Dhulikuppa
	148	Kakithada	149	Sanjuvai @ Adanguda	150	Udayapuram
	151	Uridi @ Uridinividi	152	Gumma	153	Yegulavada
	154	Maripalle	155	Rastakuntubai	156	Rajjali
	157	Kondabaridi	158	Gorjapadu	159	Mantikonda
	160	Gujjuvai	162	Bottili	163	Chinavanija
	165	Thennukharja	166	Rangupuram	167	Biyyalavalasa
	169	Palem	177	Puligummi (near Kitchada)	181	Tekarakandi
	182	Ballukota	183	Pellivalasa @ Karasingi	184	Durubille
	185	Gotivada	186	Bore	187	Landagorli
	188	Pedavanija	189	Maripalle (Near Rajjali)	190	Ichapuram
	191	Dongalabaramani	192	Antijola	193	Sivada (near gujjuvai)
	194	Dokulaguda	195	Ramuduguda	196	Pedagottili
	197	Pedabaramani	198	Kairada	199	Potivada
	200	Nagara	201	Tuttidi	202	Barthangi
	203	Santhoshapuram	204	Megada	205	Voppangi
	206	Podi	207	Sobba	208	Nagarakuntubai
	209	Gotikuppa	210	Chintalakoridi	212	Kolisa
	213	Chappagottili	214	Lankajodu	215	Valasaballeru
	216	Yeguvaballeru	217	Ketharai	218	Dommidi
	219	Tulasi	220	Tittiri	221	Abiri
	222	Puliputti	223	Sudiguda	224	Gummidiguda
	225	Jarada Bit I	226	Podisa	227	Jumbiri
	228	Panasabhadra	229	Dharmalakshmipuram	230	Neelakantapuram
	231	Voosakonda	232	Dandusura	233	Gadali
	234	Bheemapuram	235	Kakili (near N. K. Puram)	236	Gangannadoravalasa
	237	Likkidi	238	Vobbangi	239	Tiyyali
	240	Sakhi				

APPENDIX-IV *(Contd.)*

B : SCHEDULED TRIBES

LIST OF VILLAGES ACCORDING TO THE PROPORTION OF SCHEDULED TRIBES TO THE TOTAL POPULATION BY RANGES

Range of Scheduled Tribes Population (Percentages)	L.C. No. (1)	Name of Village (2)	L.C. No. (1)	Name of Village (2)	L.C. No. (1)	Name of Village (2)
			PARVATHIPURAM TALUK			
0-5*	54	Gumada	60	Gangareguvalasa	64	Bitrapadu
	65	Bhalabhadra	68	Kannapudoravalasa	69	Talladumma
	86	Chinamerangi	89	Haripuram	93	Nimmalapadu
	116	Vikrampuram	117	Parasurampuram	118	Markondaputti
	119	Naviri	121	Gijaba	127	Lakshmipuram (near Parajapadu)
	129	Pippalabhadra	132	Sikhabadi	134	Bommika
	140	Ankavaram	142	Kundaratiruvada	149	Gopalapuram
	156	Appannadoravalasa	174	Latchirajupeta	175	Tallaburidi
	178	Sudigam	180	Pedabondapalle	185	Sitarampuram
	186	Ullibhadra	194	Lakhanapuram	196	Gottivalasa
	200	Balagudava	201	Narasipuram	204	Venkatarayudupeta
	205	Pedagudaba	211	Garugubilli	213	Chinagudaba
	214	Lalaivalasa	215	Uddavolu	216	Polinaiduvalasa
	218	Chilakam	220	Kotturu	221	Ravupalle
	222	Kottapalle				
6-15	44	Komarada	53	Seethamambapuram (near Gumada)	55	Kotipam
	58	Kandivalasa	62	Kallikota	85	Alluvadamaksha (near Merangi)
	88	Pedamerangi	90	Gavarampeta	92	Basangi
	95	Gunanapuram	110	Srirangarajapuram @ Chinamariki	111	Krishnapalle
	123	Chintalabalagam	124	Tummalavalasa	130	Bommika Jagannadhapuram
	139	Chinabuddidi	143	Kudama	145	Thotapalle
	148	Sunki	152	Lakshminarayanapuram	158	Gangapuram
	159	Kavitibhadra	169	Jamadala	172	Puligummi (near Antivalasa)
	173	Bandaluppi	177	Daggavanimulaga	179	Putturu
	184	Addapuseela	188	Santhoshapuram	189	Naguru
	193	Pedabuddidi	199	Gangarajapuram (near Balagudaba)	203	Viswambarapuram
	217	Sivvam				
16-25	61	Sominaiduvalasa	84	Tumbali	91	Akkanadoravalasa
	128	Parajapadu	137	Dangabhadra (near Arnada)	141	Geddatiruvada
	146	Gowripuram	155	Sangamvalasa	176	Challamavalasa
	192	Itika				
26-35	22	Chollapalem	43	Komatlapeta	57	Kambavalasa
	59	Kummarigunta	70	Chandrasekhararajapuram	96	Artham
	133	Alamanda	138	Gadisingupuram	202	Haripuram Karadavalasa
36-50	25	Poornapadu	135	Jiyyammavalasa	157	Kore
	160	Mulaga	165	Tonki		

APPENDIX—IV *(Contd.)*

B : SCHEDULED TRIBES

LIST OF VILLAGES ACCORDING TO THE PROPORTION OF SCHEDULED TRIBES TO THE TOTAL POPULATION BY RANGES

Range of Scheduled Tribes Population (Percentages)	L·C. No. (1)	Name of Village (2)	L·C· No. (1)	Name of Village (2)	L·C· No. (1)	Name of Village (2)
			PARVATHIPURAM TALUK *(Concld.)*			
51+	1	Gumadangi	2	Pudesu	3	Yendabhadra
	4	Masanandi	5	Pedasekha	6	Kuneru
	7	Gujjavadi	8	Jala	9	Chinasekha
	10	Jappangi	11	Kona	12	Lanja
	13	Vanabadi	14	Teelesu	15	Konthesu
	16	Gorlimma	17	Bedda	18	Pusanandi
	19	Pedamantikona	20	Derusingi	21	Saruvuduguda
	23	Rebba	24	Vanadara	26	Alluvada (near Chollapadam)
	27	Ulipiri	28	Jalaru	29	Masimanda
	30	Uligesu	33	Guddem	34	Ulindri
	35	Naya	36	Baddidi	37	Tanku
	38	Kosu	39	Derupadu	41	Sankesu
	42	Devukona	45	Seethamambapuram (near Komarada)	46	Pedakherjala
	47	Chinakherjala	48	Vanakabadi (near Sankesu)	49	Ladda
	50	Sarvapadu	51	Banjukuppa	52	Regulapadu
	71	Lovagangarajapuram	72	Balleru	73	Kidigesu
	74	Chilakam (Konda)	75	Dakshini	76	Kutampandrasingi
	77	Tamarakandijammu	78	Gorli	79	Pedadodija
	80	Chinadodija	81	Nidagallu	82	Maruvada
	83	Ravada	97	Ankullavalasa	98	Sundarapuram
	100	Dangabhadra	102	Konavalasa	103	Nandapuram
	104	Pedamariki	105	Chandalangi	106	Ravikonabattivalasa
	107	Gangamambapuram	108	Adduruvalasa	113	Radhampeta
	114	Sivini	125	Surapudoravalasa	136	Arnada
	161	Dokiseela	162	Gotchekka	163	Baduruvada
	164	Adaru	166	Bonkalakothapatnam	167	Tadangivalasa
			SALUR TALUK			
0-5*	44	Gopalapuram	45	Dabbagadda	71	Kondabutchampeta
	72	Kona	77	Papayyavalasa	79	Mulakkayavalasa
	81	Khaviripalle	84	Sambara	104	Venkampeta
	105	Kannampeta	113	Baguvalasa	138	Purohitunivalasa
	148	Thotavalasa	152	Pachipenta	158	Sivarampuram
	159	Parannavalasa	161	Gollapeta	163	Sitharampuram
	189	Ramabhadrapuram	190	Samarthula Chintalavalasa	191	Sompuram
	195	Arikithota	198	Busayavalasa	199	Mutcherlavalasa
	200	Mamidivalasa	202	Narasapuram	217	Borramamidi

APPENDIX—IV *(Contd.)*

B : SCHEDULED TRIBES

LIST OF VILLAGES ACCORDING TO THE PROPORTION OF SCHEDULED TRIBES TO THE TOTAL POPULATION BY RANGES

Range of Scheduled Tribes Population (Percentages)	L·C· No. (1)	Name of Village (2)	L·C· No. (1)	Name of Village (2)	L·C· No. (1)	Name of Village (2)
			SALUR TALUK *(Contd.)*			
6–15	35	Saraivalasa	40	Sirlam	41	Venkatabhygripuram
	42	Koyyanapeta	43	Turumavudi	46	Bangaruvalasa
	75	Kondarajeru	103	Makkuva	106	Chappabutchampeta
	109	Chemudu	129	Panasapeddikonaivalasa	139	Borabanda
	164	Rompalle	165	Kottakki	167	Mosuru
	169	*Mathumuru*	*173*	*Kotikipenta*	*185*	Guruvinaidupeta
	196	Nayuduvalasa	204	Patharega	205	Duppalapudi
	206	Kotasirlam				
16–25	97	Mokhasamamidipalle	110	Lakshmipuram	127	Gavirammapeta
	128	Karrivalasa	166	Dugdasagaram	201	Kondakenguva
26–35	20	Pedavootagadda	49	Seebillipeddavalasa	137	Vallapuram
	143	Kurmarajupeta	174	Kesaii	187	Jannivalasa
36–50	4	Duggeru	36	Nagulladabbagadda	47	Markondaputti
	82	Sanyasirajupuram @ Maripivalasa	88	Maripalle	136	Pedapadam
	183	Taduru				
51+	1	Sirivara	2	Mandangi	3	Guntabadra
	5	Alagaruvu	6	Surapadu @ Kanjupaka	7	Poyimala
	9	Gunjari	10	Chinthamala	11	Bandapai
	12	Masika Chintalavalasa	13	Chora	14	Kodama
	15	Mudangi	16	Mulavalasa	17	Panasabhadra
	18	Yerrasamanthulavalasa	19	Jaggudoravalasa	21	Biramasi
	22	Nanda	23	Maipali	24	Pattuchennuru
	25	Pagulachennuru	26	Doliyamba	27	Bornaguda
	28	Yeguvamendangi	29	Lolingabhadra	30	Solupuguda
	31	Donkalave'agavalasa	32	Thunda	33	Chinnavootagedda
	34	Nandakattulaghasila	37	Anasabhadra	38	Vijayarampuram
	39	Lovarakhandi	48	Pedaghasila	50	Mavudi
	51	Kottuparuvu	58	Kotia	59	Ganjaibhadra
	60	Jilleduvalasa	61	Dulibhadra	62	Sariki
	63	Madakaru	65	Thonam	66	Diguvamendagi
	67	Kondapallivalasa	68	Khavirivalasa	69	Battivalasa
	80	Chinnamrajuvalasa	85	Mucherlavalasa	86	Kandulapadam
	87	Bhutalakarrivalasa	89	Mokhasadandigam	90	Mulakkayyvalasa
	91	Kurukuti	93	Kumbhivalasa	94	Karadavalasa
	95	Gurrapuvalasa	96	Dativalasa	98	Kuddadivalasa
	99	Annamrajuvalasa	100	Pandirimamidivalasa	101	Bantumakkuva
	111	Eduladandigam	112	Mukavalasa	114	Mirthivalasa
	115	Pedapadammutha	116	Gadilavalasa	117	Varlavalasa
	118	Antivalasa	119	Tupakivalasa	120	Kodukarakavalasa
	121	Kondakarakavalasa @ Janavarivalasa	122	Kharasavalasa	123	Dagaravalasa
	124	Chakirevuvalasa	125	Kankanapalle	126	Ajuru
	130	Panukuvalasa	132	Kothavalasa	133	Gurivinayuni Peddavalasa
	135	Mugadavalasa	146	Viswanadhapuram	147	Bobbilivalasa
	149	Peddavalasa	150	Padmapuram	151	Kunambandavalasa

APPENDIX—IV *(Contd.)*

B : SCHEDULED TRIBES

LIST OF VILLAGES ACCORDING TO THE PROPORTION OF SCHEDULED TRIBES TO THE TOTAL POPULATION BY RANGES

Range of Scheduled Tribes Population (Percentages)	L·C. No. (1)	Name of Village (2)	L·C· No. (1)	Name of Village (2)	L·C· No. (1)	Name of Village (2)
			SALUR TALUK *(Concld.)*			
51+ *(Concld.)*	154	Garlavalasa	175	Kuntambadevalasa	176	Parthapuram
	177	Adaripadu	178	Moduga	179	Aluru
	180	Garillavalasa	181	Kudumuru	182	Kondataduru
	184	Saraivalasa	186	Mulachelagam	203	Rompallivalasa
	207	Chandapuram	208	Chintalavalasa	209	Enubaruvu
	210	Pedachelagam	211	Ravivalasa	212	Lollarapadu
	213	Nanda	214	Kondamosuru	215	Etaganivalasa
	216	Gotturu	218	Pedakancharu	219	Pudi
	220	Katarukota	221	Kerangi	222	Tumaravilli
	223	Meliyakanchuru	224	Kandaluddandi	225	Chittipuram
	226	Satabi	227	Chittiliba	228	Tangalam
			BOBBILI TALUK			
0-5*	1	Kothavalasa	2	Geddaluppi	4	Gutchimi
	6	Maripivalasa	9	Papammavalasa	10	Nidagallu
	13	Krishnarayapuram	14	Sumitrapuram	15	Ajjada
	16	Murgadam	18	Peddimpeta	20	Narayanapuram
	21	Chellampeta	22	Pedamayavalasa	23	Araasada
	24	Panukuvalasa (near Arasada)	25	Pedankalam	27	Burja
	28	Lakshmipuram (near Sitanagaram)	34	Baggandhoravalasa	35	Ballakrishnapuram
	38	Peddabhogila	39	Rangampeta	45	Vengapuram
	46	Palagara	47	Tumarada	48	Barli
	60	Rajupeta	61	Gopalarayadupeta	70	Lingammavalasa
	73	Janumallavalasa	74	Chintada	75	Pakki
	78	Nukalavada	79	Chilakalapalle	80	Pedapenki
	83	Muttavalasa	84	Piridi	85	Kalavarai Agraharam
	92	Narayanappavalasa	94	Paradi	101	Penta
	102	Burjavalasa (near Mettavalasa)	103	Janardhanarangarayapuram @ Kunukuvanivalasa	104	Rangarayapuram
	107	Alajangi	112	Ampavalli	114	Vantharam
	115	Vengalarayapuram	117	Gangada	119	Narannaiduvalasa
	121	Galavilli				
6-15	5	Surampeta	17	Chakarapalle Agrahaaram	19	Gowripuram
	42	Badevalasa @ Latchannavalasa	44	Sivarampuram	49	Seethrampuram (near Subhadra)
	50	Gadelavalasa	58	Venkampeta (near Ramavaram)	64	Chitrakota Boddavalasa
	95	Gorlaseetharampuram	97	Gunnathotavalasa	98	Panukuvalasa (near Mettavalasa)
	108	Karada				

APPENDIX – IV *(Contd.)*

B : SCHEDULED TRIBES

LIST OF VILLAGES ACCORDING TO THE PROPORTION OF SCHEDULED TRIBES TO THE TOTAL POPULATION BY RANGES

Range of Scheduled Tribes Population (Percentages)	L·C· No. (1)	Name of Village (2)	L·C· No. (1)	Name of Village (2)	L·C· No. (1)	Name of Village (2)
		BOBBILI TALUK *(Concld.)*				
16–25	36	Bakkupeta	88	Patha Bobbili	93	Kasidoravalasa
	99	Bhojarajapuram				
26–35	3	Repativalasa				
36–50	11	Jagannadhapuram				
51+	7	Chinnarayudupeta	63	Nimmalapadu	90	Donguruvalasa
		BADANGI TALUK				
0–5*	1	Anavaram	2	Pinapenki	4	Kusumuru
	9	Goluguvalasa	11	Viziarampuram @ Buripeta	13	Sundarada
	15	Ravimanugadabavalasa	16	Nemalam	19	Amity
	21	Nandigama	22	Ramanna Agraharam	25	Palteru
	26	Bhimavaram	28	Golladi	30	Badangi
	31	Mugada	35	Kotipalle	36	Rajeru
	37	Rajiyyapeta	38	Gangannapadu	39	Vadada
	41	Ramachandrapuram (near Koduru)	42	Koduru	45	Gajarayunivalasa
	46	Tentuvalasa	48	Pindrangivalasa	49	Veerasagaram
	51	Pappalalingalavalasa	53	Chowdantivalasa	61	Shikaruganiji
	62	Puligummi	63	Venkayyapeta	67	Therlam
	68	Locherla	71	Kavirayunivalsa	73	Arasabalaga
	74	Kagam	76	Venkatapuram (near Locherla)	77	Somidavalasa
	81	Utaravilli	83	Dommiganigadabavalasa	84	Pankuvalasa (near Locherla)
	86	Perumali	89	Chinapalavalasa	91	Panuvalasa @ Kamanarayapuram
6–15	3	Nandubalaga	10	Appalampeta	14	Uddavolu
	23	Venkampeta (near Pinapenki)	24	Gopalakrishna Rangarayapuram	29	Kamannavalasa
	54	Burjavalasa	64	Kunayavalasa	79	Rangappavalasa
	92	Pedapalavalasa				
16–25	40	Akulakatta	44	Laxmipuram		
		CHEEPURUPALLE TALUK				
0–5*	2	Vootapalle	4	Meerakamudidam	5	Ravivalasa (near Muddiam)
	10	Sathamvalasa	11	Puthikavalasa	16	Bondapalle
	22	Ramayavalasa	24	Budarayavalasa	26	Garbham
	27	Bhyripuram	29	Chellapuram	34	Korlam
	40	Vedullavalasa	42	Yadaki	44	Mokhasaduggivalasa

APPENDIX-IV *(Contd.)*

B : SCHEDULED TRIBES

LIST OF VILLAGES ACCORDING TO THE PROPORTION OF SCHEDULED TRIBES TO THE TOTAL POPULATION BY RANGES

Range of Scheduled Tribes Population (Percentages)	L·C· No· (1)	Name of Village (2)	L·C· No. (1)	Name of Village (2)	L.C· No· (I)	Name of Viilage (2)
		CHEEPURUPALLE TALUK *(Concld.)*				
0-5 *(Concld.)*	46	Mandiravalasa	47	Bhaguvalasa	50	Ippalavalasa
	51	Regati Agraharam	53	Chinabantupalle	54	Chinarayam
	57	Pedabantupalle	60	Kumaram	64	Kupasambham
	65	Kondasambham	66	Chukkavalasa	71	Kondalakshmipuram
	74	Gaddapuvalasa	82	Alajangi	84	Mettapalle
	87	Peripi	91	Seripeta	92	Thondrangi
	98	Arthamuru	107	Gatchalavalasa	108	Karlam
6-15	18	Garugubilli	67	Purreyavalasa	110	Nimmalavalasa
16-25	1	Sivvamdoravalasa	56	Devunikanapaka		
51+	17	Ithamvalasa	19	Kondalaveru		
		GAJAPATHINAGARAM TALUK				
0-5*	3	Kuntinivalasa	6	Maradam	7	Bhojarajupuram
	9	Datti	11	Timiteru Burjavalasa	16	Vindhyavasi
	17	Gutchimi	22	Ingitapalle	24	Poram
	31	Pedachamalapalle	35	Pedamanapuram	36	Vangara
	37	Gobhyam	39	Porali Agraharam	42	Gadasam
	45	Pedakada	51	Challapeta	52	Kailam
	56	Jaithi	69	Mentada	70	Salipeta
	75	Marupalle	77	Chinakada	80	Vemali
	81	Ramannapeta Agraharam	83	Mulakalagudem	88	Konisa
	90	Puritipenta Agraharam	95	Jinnam Agraharam	96	Mutcherla
	100	Logisa	106	Kanimeraka	109	Devupalle
	110	Grahapati Agraharam	111	Budathanapallerajeru	112	Chintamarapalle
	113	Rajindram	116	Rasakindam	118	Bondapalle
	121	Mudduru				
6-15	20	Todedoravalasa	25	Uddangi	40	Sarayyavalasa
	50	Jddanavalasa	64	Chintalavalasa	65	Pittada
	67	Gurlatammarajupeta	71	Pathabaggam		
16-25	29	Butchirajupeta	30	Gurramavalasa	60	Andhra
	68	Aguru				
26-35	10	Venkatapuram (near Datti)				
36-50	66	Vanija				
51+	1	Poramlora	2	Puligummi	26	Timmuruvalasa
	27	Kuneru	28	Seelavalasa	34	Lakshmipuram
	57	Kondalingalavalasa	58	Gajamguddivalasa	59	Mintivalasa
	61	Nikkalavalasa	62	Lothugedda	63	Vanakasomida

APPENDIX—IV *(Contd.)*

B : SCHEDULED TRIBES

LIST OF VILLAGES ACCORDING TO THE PROPORTION OF SCHEDULED TRIBES TO THE TOTAL POPULATION BY RANGES

Range of Scheduled Tribes Population (Percentages)	L.C. No. (1)	Name of Village (2)	L.C. No. (1)	Name of Village (2)	L.C. No. (1)	Name of Village (2)
		NELLIMARLA TALUK				
0–5*	1	Konda Gandredu	3	Tatavari Kittali	4	Penu Barthi
	5	Chintapallepeta	6	Chodavaram	8	Tettangi
	10	Garikivalasa	13	Gudem	24	Vallapuram
	30	Anandapuram	42	Moida Vijayarampuram	43	Kalavacherla
	44	Gurla	45	Solipi (Somarajupeta)	47	Gorlapeta
	48	Damarasingi	49	Gushini	50	Sativada
	53	Boppadam	57	Vommi	62	Ramathirtham
	64	Jarajapupeta	65	Kondavelagada	66	Laksminarasimhapuram
	70	Dannanapeta	71	Atmaramuni Agraharam	72	Saripalle
	73	Devunikollam				
6–15	2	Pakiru Kittali				
16–25	61	D. Nelivada	68	Neelamrajupeta		
		BHOGAPURAM TALUK				
0-5*	1	Kumili	13	Kovvada	17	Rellivalasa
	22	Gunupuru	23	Pedatadivada	24	Chintalavalasa
	28	Denkada	29	Singavaram	32	Pusapatirega
	33	Perapuram	37	Chowduvada	49	Nathavalasa
	50	Bhogapuram	51	Bantupalle	61	Akkivaram
	62	Savaravilli	66	Modavalasa	67	Rajapulova
	69	Gudivada	70	Polipalle	71	Ravada
	78	Nandigam	79	Konada	83	Gudepuvalasa
26–35	2	Chinabattivalasa	4	Gaithula Chodavaram		
		VIZIANAGARAM TALUK				
0 5*	3	Gumadam	4	Kothapalem	7	Chinamanapuram
	8	Budatanapalle	15	Vompilli	18	Pedamajjipalem
	20	Kothavelagada	21	Vasadi	22	Buradapadu
	23	Ginjeru	24	Godiyada	26	Neelavathi
	34	Ramavaram	36	Narava	37	Kotarubilli
	38	Gantyada	39	Korlam	40	Regubilli
	42	Ramabhadrapuram	44	Pentasriramapuram	45	Pollanki
	46	Lakidam	49	Chandrampeta	50	Murapaka
	51	Pedavemali	52	Rakodu	53	Siriyalapeta
	55	Kukalametta Laxmipuram	59	Jammunarayanapuram	64	Pinavemali
	65	Korukonda	70	Chelavuru		
6–15	9	Kondakindam				
16–25	31	Kondakarakam	61	Vizianagaram Bit II		
36–50	58	Hajisaahebpeta				
51+	1	Mulapadu Karrivanipalem	2	Veduruvada		

APPENDIX—IV *(Concld.)*

B : SCHEDULED TRIBES

LIST OF VILLAGES ACCORDING TO THE PROPORTION OF SCHEDULED TRIBES TO THE TOTAL POPULATION BY RANGES

Range of Scheduled Tribes Population (Percentages)	L.C. No. (1)	Name of Village (2)	L.C. No. (1)	Name of Village (2)	L.C. No. (1)	Name of Village (2)
		SRUNGAVARAPUKOTA TALUK				
0-5*	21	Madhupada	22	Thatipudi	23	Madanapuram
	24	Bonangi	25	Gopalapalle	31	Srungavarapukota
	33	Dharmavaram	36	Kottam	38	Vasantha
	39	Venne	40	Sasanapalle	42	Vijinigiri
	44	Alugubilli	48	Santhagavirammapeta	55	Mallipudi
	62	Boddam	63	Paturu	66	Timidi
	68	Usiri	69	Chintada	71	Jagaram
	73	Jami	74	Somayajulapalem	76	Attada
	78	Mokhasa Kothavalasa	80	Lotlapalle	87	Alamanda
6-15	10	Chinakhandepalle	32	Pothanapalle	54	Pedakrishnarajapuram
	58	Srungavarapukota (Seetarampuram)				
16-25	18	Jirayathikumaram	30	Kapusomapuram		
26-35	64	Vobulaiapalem				
36-50	5	Mosalikhandi	11	Kilthampalem	12	Tennuboddavara
	56	Kasipathirajupuram	59	Kondagangupudi		
51+	1	Eguvakondaparthi	2	Diguvakondaparti	3	Addateega
	4	Alaparti	6	Jadderu	7	Bheemavaram
	8	Musidipalle	9	Cheedipalem	13	Moolaboddavara
	14	Gunapadu	15	Kuridi	16	Dharaparthi
	17	Marupalle				
		VIYYAMPETA TALUK				
0-5*	2	Dabbirajupeta	5	Gudivada	11	Veerabhadrapeta
	18	Athava	19	Vallampudi	21	Veeluparthi
	28	Chinagudipala	30	Neelakantharajupuram Agraharam	36	Chandulur
	37	Marlapalle	47	Ganivada	51	Kallepalle
	59	Kurmapalle	61	Rega	64	Devada
	71	Nidigattu	80	Nemmalapalem	82	Veerabhadrapuram
6-15	3	Chamalapalle	7	Sompuram	22	Rayudupeta
	23	Veladam	26	Vavilapadu	56	Ankajosyulapalem
16-25	76	Ardhannapalem				
36-50	87	Relli				
51+	1	Marika	24	Pedadunguda		

LIST OF VILLAGES IN VIZIANAGARAM DISTRICT TOGETHER WITH THEIR HAMLETS AS IN 1981 CENSUS AND LOCATION CODE NUMBERS FROM 1961 TO 1981 CENSUSES

Sl. No.	Name of the village (1981 Census)	Name of the Hamlets if any (1981 Census)	Location Code No. 1981	1971	1961	Remarks
(1)	(2)	(3)	(4)	(5)	(6)	(7)
		KURUPAM TALUK				
1	Abiri	1 Yeguvaabiri 2 Addagadiguda 3 Gayyagadiguda	221	303	304	
2	Addangi Jangidibhadra	..	26	41	40	
3	Alavadda	..	79	86	85	
4	Amity	1 Narasimhulanaidupeta	111	146	145	
5	Antijola	1 China Antijola 2 Peda Antijola	192	287	288	
6	Arikakoridi	..	211	282	283	Uninhabited
7	Atchaba	..	72	26	26	
8	Babbidi	..	67	19	19	
9	Balesu	1 Balesuguda	107	122	121	
10	Ballukota	..	182	270	271	
11	Barthangi	..	202	276	277	
12	Batugudaba	..	19	73	72	
13	Bayyada	..	92	117	116	
14	Beerupadu	..	4	5	5	
15	Bheemapuram	..	234	308	310	
16	Binnidi	..	98	..	..	Newly sprung up
17	Biyyalavalasa	1 Gondilova	167	263	264	
18	Boddidi	..	43	61	60	
19	Boddidi	..	66	21	21	
20	Bore	..	186	187	188	
21	Bottili	..	162	168	170	
22	Chandanakota	..	164	173	175	Uninhabited
23	Chaparayibinnidi	1 Malabinnidi	49	110	109	
24	Chaparayi Jangidibhadra	..	25	40	39	
25	Chappagottili	1 Chappagottiliguda	213	292	293	
26	Chappaguda	1 Dangulaguda 2 Kakamguda 3 Morajjuguda	44	60	59	
27	Chekkavalasa	1 Edulavalasa	170	260	261	
28	Chemmuduguda	1 Guddamguda	84	68	67	
29	Chidipalle	..	135	198	199	
30	Chinageesada	..	71	30	30	
31	Chinaravikona	..	64	29	29	
32	Chinaravudupeta @ Dabbaliguda	..	143	158	159	
33	Chinavanija	..	163	171	173	

(1) Formed by transferring some areas from Srikakulam and Vishakhapatnam Districts with effect from 1-6-1979, Vide G.O. Ms. No. 700 Revenue (U) dated 18-5-1979.

(2) Formed from Parvathipuram Taluk, Vide G.O.Ms. No. 700 Revenue (U) dated 18th May 1979.

(3) The remarks in Column 7 relate to 1981 Censud Position

LIST OF VILLAGES IN VIZIANAGARAM DISTRICT TOGETHER WITH THEIR HAMLETS AS IN 1981 CENSUS AND LOCATION CODE NUMBERS FROM 1961 TO 1981 CENSUSES

Sl. No.	Name of the village (1981 Census)	Name of the Hamlets if any (1981 Census)	Location Code No. 1981	1971	1961	Remarks
(1)	(2)	(3)	(4)	(5)	(6)	(7)
		KURUPAM TALUK *(Contd.)*				
34	Chinavankadhara	..	12	16	16	
35	Chintalakoridi	1 Arikakoridi 2 Lobbojeeguda 3 Rellanaguda	210	323	325	
36	Chintalapadu	1 Buddammakharja 2 Killiguda 3 Medaraguda	124	180	181A	
37	Dabbaliguda	..	3	4	4	
38	Dalaipeta	..	174	379	381	
39	Dandusura	..	138	182	183	
40	Dandusura	1 Dabbamanuguda	232	317	319	
41	Devunigumpa	1 Gadabavalasa	173	381	383	
42	Dharmalakshmipuram	1 Pokkili 2 Dangulaguda 3 Chintamanuguda 4 Kittaigadiguda 5 Sandiguda 6 Vadakoyya	229	320	322	
43	Dhulikuppa	1 Savaraguda 2 Jatapuguda	147	98	97	
44	Diguvaderuvada	..	73	119	118	
45	Dimiliguda	..	140	183	184	
46	Dokulaguda	1 Gursugadiguda	194	296	297	
47	Dolukona	..	33	48	47	
48	Dommidi	1 Gedalaguda 2 Mangadagudiguda	218	298	299	
49	Dongalabaramani	1 Diguvabaramani 2 Mangadagadiguda 3 Baramaniguda 4 Savaraguda	191	286	287	
50	Dongurukikkuva	..	105	124	123	
51	Duddukallu	1 Kembeguda 2 Kothavalasa 3 Dorakikkuda	126	178	180	
52	Dummangi	1 Basangi 2 Sundaruguda	42	62	61	
53	Durubille	..	184	191	192	
54	Gadali	..	233	309	311	
55	Gadivankadhara	..	18	34	34	
56	Gandra	..	108	139	139	
57	Gangannadoravalasa	1 Jannigudiguda	236	316	318	
58	Geddarijola	..	96	120	119	
59	Geesada	..	63	25	25	
60	Goipaka	1 Pydipaka 2 Pusabadi 3 Sammu	10	10	10	

LIST OF VILLAGES IN VIZIANAGARAM DISTRICT TOGETHER WITH THEIR HAMLETS AS IN 1981 CENSUS AND LOCATION CODE NUMBERS FROM 1961 TO 1981 CENSUSES

Sl. No.	Name of the village (1981 Census)	Name of the Hamlets if any (1981 Census)	Location Code No. 1981	1971	1961	Remarks
(1)	(2)	(3)	(4)	(5)	(6)	(7)
		KURUPAM TALUK *(Contd.)*				
61	Gollavalasa	1 Gujjupadu	168	261	262	In 1971 and 1961 Gujjalapadu was shown against L. C. No. 261 & 262 respectively. In 1981 Tahsildar Kurupam certifies that there is no village by name Gujjalapadu. But there is a village Gujjupadu hamlet of Gollavalasa, Vide Tahsildar, Kurupam report dated 29-10-79.
62	Gorada	..	76	115	114	
63	Gorati	..	45	59	58	
64	Gorjapadu	1 Bodimattaguda 2 Jeelakamanuguda 3 Sukkugaduguda 4 Savarapadu	158	163	165	
65	Gotikuppa	..	209	281	282	
66	Gotivada	..	185	188	189	
67	Gowduguda	1 Savaraguda	59	83	82	
68	Gujjuvai	1 Diguvakothaguda 2 Nadimikothaguda 3 Yeguvakothaguda	160	165	167	
69	Gullalanka	..	9	9	9	
70	Gumma	1 Gadabavalasa 2 Lovadangu 3 Chaparaiguda 4 Kothaguda 5 Vanjarapuguda	152	153	152	
71	Gummadiguda	1 Gujjalaganda	137	193	194	
72	Gummalakshmipuram	..	145	149	148	
73	Gummidiguda	..	224	306	307	
74	Gunada	1 Karangiguda 2 Basuguda	37	53	52	
75	Gunadateelesu	1 Yeguvagunada 2 Savaragunada	104	126	125	
76	Ichapuram	..	190	285	286	
77	Ijjakai	..	5	3	3	
78	Iridi	1 Darisingiguda 2 Yeguvaguda 3 Diguvaguda 4 Iridimeridi	80	74	73	

LIST OF VILLAGES IN VIZIANAGARAM DISTRICT TOGETHER WITH THEIR HAMLETS AS IN 1981 CENSUS AND LOCATION CODE NUMBERS FROM 1961 TO 1981 CENSUSES

Sl. No.	Name of the village (1981 Census)	Name of the Hamlets if any (1981 Census)	Location Code No.			Remarks
			1981	1971	1961	
(1)	(2)	(3)	(4)	(5)	(6)	(7)
		KURUPAM TALUK *(Contd.)*				
79	Jamitipadu	1 Kothaguda 2 Marriguda	35	50	49	
80	Japhai	..	29	44	43	
81	Jarada Bit I	1 Pattaiguda 2 Jamparakota 3 Podurum 4 Mulluguda 5 Relligadiguda 6 Kothaguda 7 Nemalimanugada 8 Peddaguda 9 Balaguda	225	305	306	
82	Jarna	1 Jarnavalasa	69	23	23	
83	Jogipuram	..	97	125	124	
84	Jumbiri	1 Mamidimanuguda 2 Peddaguda 3 Naiduguda 4 Kedarimanuguda 5 Chintamanuguda 6 Bangaruguda 7 Sirikonda 8 Savaradanguguda 9 Kagumanuguda 10 Kedarilanka 11 Malaguduguda 12 Dumbagaduguda 13 Kambamanuguda	227	321	323	
85	Kairada	..	198	283	284	
86	Kakili (near N. K. Puram)	1 Savaraguda	235	310	312	
87	Kakithada	1 Jurediguda	148	95	94	
88	Kaligottu	..	31	46	45	
89	Kaligottu	1 Jatapuguda 2 Savaraguda	118	97	96	
90	Kalliti	1 Dibbaguda 2 Moraduguda	30	45	44	
91	Kandukuppa	..	21	35	35	
92	Kappakallu	..	27	42	41	
93	Karlaguda	..	109	143	142	
94	Kedaripuram	1 Seemalaguda 2 Boramguda	36	52	51	
95	Keesari @ Pedakeesari	1 Keesariguda	32	47	46	
96	Kemiseela	1 Tulasivalasa 2 Gajulaguda 3 Bandavalasa 4 Nayuduvalasa 5 Killavalasa	102	131	130	

LIST OF VILLAGES IN VIZIANAGARAM DISTRICT TOGETHER WITH THEIR HAMLETS AS IN 1981 CENSUS AND LOCATION CODE NUMBERS FROM 1961 TO 1981 CENSUSES

Sl. No.	Name of the village (1981 Census)	Name of the Hamlets if any (1981 Census)	Location Code No. 1981	1971	1961	Remarks
(1)	(2)	(3)	(4)	(5)	(6)	(7)
		KURUPAM TALUK *(Contd.)*				
97	Ketharai	1 Diguvaguda 2 Yeguvakeedavai 3 Yeguvaguda	217	297	298	
98	Kitchada	1 Pattaidoravalasa 2 Venkatapuram	176	374	376	
99	Kithalamba	..	8	8	8	
100	Kodulagumpa	..	172	378	380	
101	Kolisa	1 Yataladanduguda 2 Sandiguda 3 Kothaguda 4 Sabaraguda 5 Malagaduguda	212	293	294	
102	Konaguda	1 Saradapuram	144	152	151	
103	Konasingi	..	22	37	36	
104	Kondabaridi	1 Pallambaridi 2 Tummikamanuguda 3 Billamgadiguda 4 Dusurugadiguda 5 Duggannagadiguda 6 Nandrugadiguda 7 Boddugadiguda 8 Singannagadiguda 9 Rayikigadiguda 10 Latchannagadiguda 11 Boddamanuguda 12 Kondavariguda	157	161	163	
105	Kondabinnidi	..	50	111	110	
106	Kondagudaba	..	17	33	33	
107	Kondakuneru	..	103	127	126	
108	Kondavada	..	113	88	87	
109	Kontesu	..	7	6	6	
110	Koreseela	1 Poduguvalasa	100	130	129	
111	Kosangibhadra	1 Karlaguda	41	57	56	
112	Kothaguda @ Dabbaliguda	..	57	64	63	Uninhabited
113	Kothalikkidi	1 Kothaguda 2 Jalluduguda	88	71	70	
114	Kottu	..	132	201	202	
115	Kudda	..	77	114	113	
116	Kuddapalavalasa	1 Gopalapuram 2 Kothaguda 3 Kudda	122	147	146	

LIST OF VILLAGES IN VIZIANAGARAM DISTRICT TOGETHER WITH THEIR HAMLETS AS IN 1981 CENSUS AND LOCATION CODE NUMBERS FROM 1961 TO 1981 CENSUSES

Sl. No.	Name of the village (1981 Census)	Name of the Hamlets if any (1981 Census)	Location Code No.			Remarks
			1981	1971	1961	
(1)	(2)	(3)	(4)	(5)	(6)	(7)
		KURUPAM TALUK *(Contd.)*				
117	Kukkidi	1 Rishini Colony	56	63	62	
		2 Chintamanuguda				
118	Kurasingi	1 Bavurasingi	90	105	104	
		2 Pothigadiguda				
119	Kurupam	1 Subhadrammavalasa @ Manthinivalasa	180	268	269	
		2 Hukumpeta				
		3 Katandoravalasa				
		4 Puthikavalasa				
		5 Seethampeta				
		6 Pathakurupam				
		7 Kahsapagadabavalasa				
		8 Dippiguda				
120	Kusa @ Yadakhallu	1 Yeguvaderuvada	74	118	117	
121	Labesu	..	101	204	205	
122	Lada	..	1	1	1	
123	Lakkaguda	..	120	100	99	
124	Landagorli	1 Gummadaguda	187	170	172	
125	Lankajodu	1 Seedimanuguda	214	294	295	
		2 Savaraguda				
126	Levidi	1 Kondalevidi	146	150	149	
		2 Savaraguda				
		3 Pallemlevidi				
127	Likkidi	..	237	311	313	
128	Lippiti	..	51	107	106	
129	Lovalakshmipuram	1 Kolliguda	125	179	181	
		2 Dadupuram				
		3 Viswanadhapuram				
		4 Dorajammu @ Pedajammu				
		5 Bodlaguda				
		6 Bellidi				
		7 Chinajammu				
		8 Pedajammu				
130	Lumbesu	1 Kappalavalasa	60	84	83	
131	Madalangi	..	134	197	198	
132	Manda @ Diguvamanda	1 Billamanuguda	142	157	158	
133	Mangalapuram	..	54	77	76	
134	Mantikonda	1 Neradimanuguda	159	164	166	
		2 Chinaatijola				
		3 Vippamanuguda				
		4 Utchayakaguda				
		5 Gujjanagadiguda				
		6 Badamguda				

LIST OF VILLAGES IN VIZIANAGARAM DISTRICT TOGETHER WITH THEIR HAMLETS AS IN 1981 CENSUS AND LOCATION CODE NUMBERS FROM 1961 TO 1981 CENSUSES

Sl. No.	Name of the village (1981 Census)	Name of the Hamlets if any (1981 Census)	Location Code No.			Remarks
			1981	1971	1961	
(1)	(2)	(3)	(4)	(5)	(6)	(7)
		KURUPAM TALUK *(Contd.)*				
135	Mantrajola	..	16	32	32	
136	Maripalle	..	154	167	169	
137	Maripalle (near Rajjali)	1 Nadimguda 2 Peddaguda 3 Vantaraguda 4 Thotasangi 5 Neradimanuguda 6 Gollagadiguda 7 Savaraguda @ Maniguda	189	176	178	
138	Marriguda @ Kothaguda	1 Kasturu	136	194	195	
139	Megada	..	204	273	274	
140	Mondemkhallu	..	161	166	168	
141	Moolalikkidi	..	87	70	69	
142	Mulajammu	..	61	85	84	
143	Muliguda	..	20	36	35A	
144	Murada	1 Addanguda	85	67	66	
145	Nagara	1 Nagaraguda	200	278	279	
146	Nagarakuntubai	..	208	279	280	
147	Nandurukona	..	14	28	28	
148	Neelakantapuram	1 Battiguda 2 Sukkukadiguda	230	318	320	
149	Nellikikkuva	..	127	136	135	
150	Nigaram	..	82	65	64	
151	Nondrukona	1 Kambayyaguda	38	54	53	
152	Palem	1 Kumbhikota 2 Karlaganda	169	196	197	
153	Panasabhadra	..	228	319	321	
154	Pedabaramani	1 Gundularamani	197	290	291	
155	Pedagottili	..	196	291	292	
156	Pedakharja	..	55	78	77	
157	Pedaravikona	..	15	31	31	
158	Pedavanija	1 Ippalagaddiguda	188	169	171	
159	Pellivalasa @ Karasingi	..	183	189	190	
160	Penguva	..	78	113	112	
161	Pirthani @ Elwinpeta	1 Bhadragiri 2 Donkulaguda 3 Konapadu	119	99	98	
162	Podi	1 Podiguda 2 Karandiguda 3 Nadimiguda 4 Bajiguda 5 Kotaguda	206	274	275	

LIST OF VILLAGES IN VIZIANAGARAM DISTRICT TOGETHER WITH THEIR HAMLETS AS IN 1981 CENSUS AND LOCATION CODE NUMBERS FROM 1961 TO 1981 CENSUSES

Sl. No.	Name of the village (1981 Census)	Name of the Hamlets if any (1981 Census)	Location Code No. 1981	1971	1961	Remarks
(1)	(2)	(3)	(4)	(5)	(6)	(7)
		KURUPAM TALUK *(Contd.)*				
163	Podisa	1 Mangaliguda 2 Diguvade Vigadiguda 3 Pasiguda	226	307	308	
164	Potivada	1 Sandiguda	199	284	285	
165	Pujariguda	..	130	199	200	
166	Puligummi (near Kitchada)	..	177	376	378	
167	Puliputti	1 Diguvapuliputti 2 Jatapuliputti 3 Savarapuliputti 4 Yeguvapuliputti	222	304	305	
168	Pusabadi	1 Savaradangu	13	15	15	
169	Putikavalasa	1 Savaraguda	110	145	144	
170	Puttajammu	1 Jammuvalasa	86	69	68	
171	Rajjali	1 Neradimanuguda 2 Seediguda	156	175	177	
172	Ramuduguda	1 Neradimanuguda 2 Seedimanuguda	195	315	317	
173	*Ranasingi*	..	91	103	102	
174	Rangupuram	..	166	185	186	
175	Ravikona	..	129	133	132	
176	Rastakuntubai	1 Thotaguda 2 Savaraguda 3 Yennikuntibai 4 Dibbalaguddivalasa 5 Sukkugaduguda	155	174	176	
177	Rayaganda	..	46	79	78	Uninhabited
178	Rayaghadajammu	..	62	112	111	
179	Rayapuram	1 Mathuvu	131	200	201	
180	Regidi	..	93	144	143	
181	Regulapadu	..	115	91	90	
182	Rella	1 Malluguda 2 Peddaguda	39	58	57	
183	Relliguda @ Malliguda	1 Katamgadiguda	117	93	92	
184	Sadunuguda	..	121	148	147	
185	Sakhi	..	240	313	315	
186	Sambuguda	..	65	27	27	
187	Sanjuvai @ Adanguda	1 Addamgaduguda 2 Jataraguda 3 Pottagadiguda 4 Sundarayyaguda	149	94	93	

LIST OF VILLAGES IN VIZIANAGARAM DISTRICT TOGETHER WITH THEIR HAMLETS AS IN 1981 CENSUS AND LOCATION CODE NUMBERS FROM 1961 TO 1981 CENSUSES

Sl. No.	Name of the village (1981 Census)	Name of the Hamlets if any (1981 Census)	Location Code No.			Remarks
			1981	1971	1961	
(1)	(2)	(3)	(4)	(5)	(6)	(7)
		KURUPAM TALUK (*Contd.*)				
188	Santhoshapuram	..	203	275	276	
189	Savarakotapadu	1 Jatapukotapadu	114	89	88	
190	Sekhupadu	..	139	192	193	
191	Sikalabai	1 Neradiguda	24	39	38	
192	Sikhalapai	1 Peddaguda	83	66	65	
193	Sikhavaram	..	99	128	127	
194	Sirasaram	..	53	82	81	Uninhabited
195	Sivada (near Kukkidi)	1 Neradimanuguda	81	72	71	
196	Sivada (near Gujjuvai)	1 Mudduguda 2 Duggaduguda 3 Bankagaduguda 4 Kothaguda 5 Thatipalliguda 6 Deppiguda 7 Kotakonda 8 Ramuduguda 9 Maduguda 10 Savaraguda 11 Ramannaguda	193	288	289	
197	Sivannapeta	1 Matamvalasa 2 Ankupapavalasa 3 Sangedda 4 Singupuram	178	267	268	
198	Sivarampuram	..	171	..	..	Newly Sprung up Uninhabited
199	Sobba	..	207	280	281	
200	Somidavalasa	..	179	266	267	Uninhabited
201	Sorupalle	1 Yeguvasorupalle 2 Ravivalasa	70	24	24	
202	Srirangapadu	..	2	2	2	
203	Sudiguda	1 Bavurasingi 2 Pathigadiguda	223	..	..	Newly sprung up
204	Tadikonda	1 Savaraguda 2 Deruganda	47	81	80	
205	Tanku	..	11	12	12	
206	Tekarakandi	..	181	269	270	
207	Tenkasingi	..	40	56	55	
208	Thatiseela	1 Addamguda 2 Pilliguda 3 Gummuduguda	116	92	91	

LIST OF VILLAGES IN VIZIANAGARAM DISTRICT TOGETHER WITH THEIR HAMLETS AS IN 1981 CENSUS AND LOCATION CODE NUMBERS FROM 1961 TO 1981 CENSUSES

Sl. No.	Name of the village (1981 Census)	Name of the Hamlets if any (1981 Census)	Location Code No.			Remarks
			1981	1971	1961	
(1)	(2)	(3)	(4)	(5)	(6)	(7)
		KURUPAM TALUK *(Contd.)*				
209	Thennukharja	1 Neradivalasa	165	186	187	
210	Tholukharja	..	58	76	75	
211	Thota	..	28	43	42	
212	Tikkabai	..	141	184	185	
213	Tittiri	1 Komalaguda 2 Tompalapadu 3 Kagumanuguda 4 Chodamuguda 5 Ippamanuguda 6 Jalabhaigadiguda 7 Seedimanuguda	220	300	301	
214	Tiyyali	1 Tiyyalavalasa	239	314	316	
215	Todumu	1 Kothatodumu	133	258	259	
216	Tulasi	1 Bindiruguda 2 Thummikamanuguda 3 Bordamanuguda 4 Bavarasingi 5 Neradimanuguda	219	301	302	
217	Tummiguda	..	94	122A	..	Newly sprung up after 1961 Census
218	Tuttidi	..	201	277	278	
219	Udayapuram	1 Savaragauda	150	96	95	
220	Uridi @ Uridinirvidi	1 Gunjarala	151	151	150	
221	Uriti	..	68	22	22	
222	Vadabai	..	52	108	107	
223	Vadajangi	..	6	7	7	
224	Vadaputti	..	128	135	134	
225	Valasaballeru	1 Valasaguda 2 Chaparaiguda 3 Duggannagadiguda 4 Boddugadiguda 5 Yelagamanuguda 6 Agamguda 7 Diguvaguda 8 Saparaiguda	215	295	296	
226	Vallada	..	75	116	115	
227	Vamasi	..	23	38	37	
228	Vanakabadi @ Lovamuthavana-kabadi	..	95	121	120	
229	Vandidi	..	106	123	122	

LIST OF VILLAGES IN VIZIANAGARAM DISTRICT TOGETHER WITH THEIR HAMLETS AS IN 1981 CENSUS AND LOCATION CODE NUMBERS FROM 1961 TO 1981 CENSUSES

Sl. No.	Name of the village (1981 Census)	Name of the Hamlets if any (1981 Census)	Location Code No.			Remarks
			1981	1971	1961	
(1)	(2)	(3)	(4)	(5)	(6)	(7)
		KURUPAM TALUK *(Concld.)*				
230	Vangara	1 Sandiguda	34	49	48	
231	Vannam	..	175	377	379	
232	Vappangi	..	89	87	86	
233	Vattada	1 Moramma	112	102	101	
234	Vobbangi	..	238	312	314	
235	Vondrubhangi	..	48	109	108	
236	Vcosakonda	1 Voosakondaguda 2 Diguvaguda 3 Oriti	231	325	327	
237	Voppangi	..	205	272	273	
238	Yegulavada	..	153	159	160	
239	Yeguvaballeru	1 Ippamanuguda 2 Baradagadiguda	216	299	300	
240	Yeguvamanda	1 Vanjarapaduguda	123	154	154	
		PARVATHIPURAM TALUK				
1	Adaru	..	164	461	462	
2	Addapuseela	1 Pinnintiramanaiduvalasa 2 Philipanagaram	184	439	441	
3	Adduruvalasa	..	108	451	452	
4	Akkandoravalasa	..	91	366	368	
5	Alamanda	..	133	343	345	
6	Alluvada (near Chollapadam)	..	26	207	208	
7	Alluvadamoksha (near Merangi)	..	85	338	340	
8	Ankavaram	..	140	355	357	
9	Ankullavalasa	..	97	410	413	
10	Antivalasa	1 Veerabhadrapuram	171	475	476	
11	Appannadoravalasa	..	156	..	..	Newly sprung up
12	Arnada	1 Vanaja 2 Tummiguda 3 Kothavalasa 4 Mutakavalasa	136	350	352	
13	Artham	..	96	409	412	
14	Baddidi	..	36	227	228	
15	Baduruvada	1 Bitratonki	163	460	461	
16	Balagudava	..	200	481	483	
17	Balleru	..	72	271	272	
18	Bandaluppi	..	173	472	473	

LIST OF VILLAGES IN VIZIANAGARAM DISTRICT TOGETHER WITH THEIR HAMLETS AS IN 1981 CENSUS AND LOCATION CODE NUMBERS FROM 1961 TO 1981 CENSUSES

Sl. No.	Name of the village (1981 Census)	Name of the Hamlets if any (1981 Census)	Location Code No. 1981	1971	1961	Remarks
(1)	(2)	(3)	(4)	(5)	(6)	(7)
		PARVATHIPURAM TALUK *(Contd.)*				
19	Banjukuppa	1 Kothabanjukuppa	51	255	256	
20	Basangi	..	92	396	398	
21	Bedda	..	17	228	229	
22	Belagam	..	183 (F.U. VIII)	440 (F.U. VII)	442 (F.U.)	
23	Bhalabhadra	1 Seemanaiduvalasa	65	392	394	
24	Bitrapadu	..	64	391	393	
25	Bommika	..	134	346	348	
26	Bommika Jagannadhapuram	1 Pippalavalasa 2 Gadabavalasa	130	345	347	
27	Bonkalakothapatnam	1 Mirithipalem	166	462	463	
28	Buradavenkatapuram	..	208	494	495	
29	Challamvalasa	..	176	456A	..	Newly sprung up after 1961 Census
30	Chandalangi	..	105	414	417	
31	Chandrasekharajapuram	..	70	335	337	
32	Chilakam (Konda)	..	74	331	333	
33	Chilakam	1 Karivalasa 2 Dattivalasa	218	431	433	
34	Chinabondapalle	..	154	442	444	
35	Chinabuddidi	..	139	353	355	
36	Chinadodija	..	80	329	331	
37	Chinagudaba	1 Gadabavalasa	213	488	490	
38	Chinakherjala	..	47	249	250	
39	Chinamantikona	..	32	238	239	Uninhabited
40	Chinamerangi	..	86	337	339	
41	Chinapanukuvalasa	..	56	382	384	Uninhabited
42	Chinasekha	..	9	230	231	
43	Chintalabalagam	..	123	398	400	
44	Chollapalem	..	22	129	128	
45	Daggavanimulaga	..	177	456	457	
46	Dakshini	..	75	324	326	
47	Dangabhadra (near Sivini)	..	100	412	415	
48	Dangabhadra (near Arnada)	..	137	351	353	
49	Derupadu	..	39	244	245	
50	Derusingi	..	20	233	234	
51	Devukona	1 Antivalasa	42	206	207	
52	Dhanunjayapuram	..	115	423	425	
53	Dokiseela	1 Butchammapeta 2 Telunaiduvalasa 3 Deppivalasa 4 Mirthipalem	161	458	459	
54	Duggi	..	94	395	397	
55	Gadabavalasa	..	147	403	405	
56	Gadisingupuram	..	138	352	354	
57	Gangamambapuram	..	107	449	450	
58	Gangammavalasa	..	87	368	370	Uninhabited
59	Gangapuram	1 Judapuram	158	454	455	
60	Gangarajapuram (near Balagudaba)	..	199	..	..	Newly sprung up after 1971 Census

LIST OF VILLAGES IN VIZIANAGARAM DISTRICT TOGETHER WITH THEIR HAMLETS AS IN 1981 CENSUS AND LOCATION CODE NUMBERS FROM 1961 TO 1981 CENSUSES

Sl. No.	Name of the village (1981 Census)	Name of the Hamlets if any (1981 Census)	Location Code No.			Remarks
			1981	1971	1961	
(1)	(2)	(3)	(4)	(5)	(6)	(7)
		PARVATHIPURAM TALUK *(Contd.)*				
61	Gangarajupuram	..	144	401	403	
62	Gargareguvalasa	1 Chinagangareguvalasa	60	383	385	
63	Garugubilli	..	211	493	494	
64	Gavarampeta	1 Venkatarajupuram 2 Jagannadhapuram 3 Gadabavalasa	90	367	369	
65	Geddatiruvada	1 Gadabavalasa	141	348	350	
66	Gijaba	..	121	405	407	
67	Gopalapuram	..	149	425	427	
68	Gorli	..	78	326	328	
69	Gorlimma	..	16	225	226	
70	Gotchekka	1 Lidikivalasa	162	459	460	
71	Gottivalasa	..	196	434	436	
72	Gowripuram	..	146	402	404	
73	Guddem	..	33	239	240	
74	Gujjabadi	..	7	232	233	
75	Gumada	..	54	257	258	
76	Gumadangi	..	1	218	219	
77	Gunanapuram	..	95	397	399	
78	Haripuram	..	89	393	395	
79	Haripuram Karadavalasa	..	202	478	479	
80	Hikimvalasa	..	212	492	493	
81	Itika	..	192	356	358	
82	Jagannadhapuram	..	112 (F.U. VIII)	422 (F.U. VII)	424 (F.U.)	
83	Jagannadharajapuram	..	190	358	360	
84	Jala	..	8	231	232	
85	Jalaru	..	28	235	236	
86	Jamadala	..	169	467	468	
87	Jammadivalasa	..	170	473	474	
88	Joppangi	..	10	223	224	
89	Jimmesu	..	40	242	243	Uninhabited
90	Jiyyammavalasa	1 Pallapusiripi 2 Nadipisiripi 3 Pedatholumanda 4 Gadabavalasa 5 Tadivalasa 6 Bodduvalasa 7 Kondasiripi 8 Gowthamaguda 9 Chapurigudaba 10 Nimmalavalasa 11 Pottidoravalasa 12 Nadimiguda 13 Chapiri	135	349	351	
91	Jogirajupeta	..	67	372	374	
92	Joguladamma	..	131	344	346	
93	Kallikota	1 Garavalasa	62	390	392	

LIST OF VILLAGES IN VIZIANAGARAM DISTRICT TOGETHER WITH THEIR HAMLETS AS IN 1981 CENSUS AND LOCATION CODE NUMBERS FROM 1961 TO 1981 CENSUSES

Sl. No.	Name of the village (1981 Census)	Name of the Hamlets if any (1981 Census)	Location Code No. 1981	1971	1961	Remarks
(1)	(2)	(3)	(4)	(5)	(6)	(7)
		PARVATHIPURAM TALUK *(Contd.)*				
94	Kambavalasa	1 Rajyalakshmipuram 2 Kancharipadu 3 Laxmipeta	57	385	387	
95	Kandivalasa	..	58	387	389	
96	Kannapudoravalasa	..	68	371	373	
97	Kavitibhadra	1 Yegireddivanivalasa 2 Gadabavalasa	159	455	456	
98	Kidigesu	..	73	332	334	
99	Komarada	1 Cheruvulapeta 2 Kothavalasa 3 Chandrampeta 4 Komaradavalasa	44	251	252	
100	Komatlapeta	1 Bangarammapeta	43	203	204	
101	Kona	..	11	222	223	
102	Konavalasa	..	102	413	416	
103	Konkadivaram	..	198	482	484	
104	Konthesu	..	15	224	225	
105	Kore	1 Gadabavalasa	157	453	454	
106	Kosu	..	38	245	246	
107	Kotipam	1 Mamidivalasa 2 Gadabavalasa	55	256	257	
108	Kottapalle	..	222	500	501	
109	Kottavalasa	..	151 (F.U.VIII)	424 (F.U.VII)	426 (F.U.)	
110	Kotturu	..	220	498	499	
111	Krishnapalle	1 Bandidoravalasa	111	419	422	
112	Kudama	1 Chinakudama 2 Tekkalipaduvalasa	143	361	363	
113	Kummarigunta	..	59	384	386	
114	Kundaratiruvada	1 Neechakavalasa	142	360	362	
115	Kuneru	..	6	210	211	
116	Kutampandrasingi	..	76	325A	..	Newly sprung up after 1961 Census
117	Ladda	..	49	248	249	
118	Lakhanapuram	1 Ravivalasa	194	357	359	
119	Lakshminarayanapuram	..	152	446	447	
120	Lakshmipuram (near Parajapadu)	..	127	363	365	
121	Lakshmipuram	..	168	466	467	
122	Lalaivalasa	1 Gadabavalasa	214	489	491	
123	Lanja	..	12	221	222	
124	Latchirajupeta	..	174	471	472	
125	Lovagangarajapuram	..	71	334	336	
126	Markondaputti	..	118	406	408	
127	Marupunta	1 Tulasiramannavalasa	187	436	438	
128	Maruvada	1 Ramachandrapuram 2 Purnadangu	82	341	343	

LIST OF VILLAGES IN VIZIANAGARAM DISTRICT TOGETHER WITH THEIR HAMLETS AS IN 1981 CENSUS AND LOCATION CODE NUMBERS FROM 1961 TO 1981 CENSUSES

Sl. No.	Name of the village (1981 Census)	Name of the Hamlets if any (1981 Census)	Location Code No. 1981	1971	1961	Remarks
(1)	(2)	(3)	(4)	(5)	(6)	(7)
		PARVATHIPURAM TALUK *(Contd.)*				
129	Masanandi	..	4	236	237	
130	Masimanda	1 Yenduguda 2 Kirikiti 3 Kapparam 4 Ballapadu 5 Kothavalasa 6 Regulapadu	29	213	214	
131	Mulaga	1 Latchannadoravalasa 2 Namdimulaga	160	457	458	
132	Naguru	..	189	429	431	
133	Nandapuram	1 Thammandoravalasa	103	417	420	
134	Narasipuram	..	201	479	480	
135	Naviri	..	119	426	428	
136	Naya	..	35	240	241	
137	Nidagallu	..	81	330	332	
138	Nimmalapadu	..	93	394	396	
139	Nissankapuram	..	153	445	446	Uninhabited
140	Parajapadu	1 Gadabavalasa 2 Peddayyavalasa	128	362	364	
141	Parasurampuram	..	117	407	410	
142	Parvathipuram	..	150 (F.U. VIII)	447 (F.U.VII)	448 (F.U.)	
143	Pedabondapalle	1 Putikavalasa	180	480	481	
144	Pedabuddidi	..	193	354	356	
145	Pedadodija	..	79	328	330	
146	Pedagudaba	..	205	484	486	
147	Pedakherjala	..	46	250	251	
148	Pedamantikona	..	19	234	235	
149	Pedamariki	..	104	415	418	
150	Pedamerangi	1 Raminaiduvalasa 2 Basividadivalasa 3 Peddavalasa	88	369	371	
151	Pedanissankapuram	..	99	411	414	Uninhabited
152	Peddasekha	..	5	212	213	
153	Pedduru	..	209	495	496	
154	Pippalabhadra	..	129	347	349	
155	Polinaiduvalasa	..	216	433	435	
156	Poornapadu	1 Lakshminaidupeta 2 Papannavalasa	25	205	206	
157	Pudesu	1 Dommangijola	2	216	217	
158	Puligummi (near Antivalasa)	..	172	476	477	
159	Pusanandi	..	18	229	230	
160	Putturu	..	179	470	471	
161	Radhampeta	..	113	418	421	
162	Rajayyapeta	..	126	364	366	
163	Ravada	..	83	340	342	
164	Ravikonabattivalasa	..	106	450	451	

LIST OF VILLAGES IN VIZIANAGARAM DISTRICT TOGETHER WITH THEIR HAMLETS AS IN 1981 CENSUS AND LOCATION CODE NUMBERS FROM 1961 TO 1981 CENSUSES

Sl. No.	Name of the village (1981 Census)	Name of the Hamlets if any (1981 Census)	Location Code No. 1981	1971	1961	Remarks
(1)	(2)	(3)	(4)	(5)	(6)	(7)
		PARVATHIPURAM TALUK *(Contd.)*				
165	Ravupalle	..	221	499	500	
166	Rayandoravalasa	..	205	485	487	
167	Rebba	..	23	17	17	
168	Regulapadu	..	52	254	255	
169	Sambannavalasa	..	195	430	432	
170	Sangamvalasa	1 Mrutyunjayanagaram 2 Madakavalasa 3 Nadimvalasa 4 Diguvalasa 5 Rayalaguda	155	443	445	
171	Sankesu	..	41	243	244	
172	Santhoshapuram	1 Pittalamitta	188	428	430	
173	Saruvuduguda	1 Kondakoneru	21	209	210	
174	Sarvapadu	..	50	253	254	
175	Seethamambapuram (near Komarada)	..	45	..	..	Newly sprung up
176	Seethamambapuram (near Gumada)	..	53	252	253	
177	Seetharampuram (near Sivvam)	..	219	497	498	Uninhabited
178	Sikhabadi	..	132	342	344	
179	Singanapuram	..	122	400	402	
180	Sitarampuram	..	185	438	440	
181	Sivaramarajapuram (near Chintalabelagam)	..	120	..	..	Newly sprung up Uninhabited
182	Sivaramarajapuram (near Peddur)	..	210	49	49A	Uninhabited
183	Sivarampuram (near Kotipam)	..	63	380	382	Uninhabited
184	Sivarampuram (near Dalaivalasa)	..	197	496	497	Uninhabited
185	Sivini	1 Kurimpeta	114	421	423	
186	Sivvam	1 Seemanaiduvalasa	217	432	434	
187	Somalingapuram	..	101	416	419	Uninhabited
188	Sominaiduvalasa	..	61	389	391	
189	Srirangarajapuram @ Chinamariki	..	110	448	449	
190	Subhadrammavalasa (near Konnapudoravalasa)	..	66	370	372	
191	Sudigam	..	178	469	470	
192	Sundaranarayanapuram	..	182 (F.U. VIII)	420 (F.U. VII)	422A (F.U.)	
193	Sundarapuram	..	98	388	390	
194	Sunki	1 Kotharaminadiuvalasa 2 Kotavanivalasa	148	427	429	
195	Surapudoravalasa	..	125	365	367	
196	Tadangivalasa	..	167	465	466	
197	Tallaburidi	1 Chappavanivalasa	175	468	469	
198	Talladumma	..	69	336	338	
199	Tamarakandijammu	..	77	327	329	
200	Tanku	..	37	246	247	
201	Teelesu	..	14	220	221	
202	Thotapalle	1 Nandivanivalasa	145	404	406	
203	Tonki	..	165	463	464	
204	Tumbali	1 Chinatumbali 2 Gangampeta 3 Pandulavanivalasa	84	339	341	

LIST OF VILLAGES IN VIZIANAGARAM DISTRICT TOGETHER WITH THEIR HAMLETS AS IN 1981 CENSUS AND LOCATION CODE NUMBERS FROM 1961 TO 1981 CENSUSES

Sl. No.	Name of the village (1981 Census)	Name of the Hamlets if any (1981 Census)	Location Code No. 1981	1971	1961	Remarks
(1)	(2)	(3)	(4)	(5)	(6)	(7)
		PARVATHIPURAM TALUK *(Concld.)*				
205	Tummalavalasa	1 Dalaivalasa	124	399	401	
206	Turakanaiduvalasa	..	191	359	361	
207	Uddavolu	..	215	491	492	
208	Uligesu	..	30	237	238	
209	Ulipiri	1 Ramabhadrapuram	27	208	209	
210	Ullibhadra	..	186	437	439	
211	Ulindri	..	34	241	242	
212	Vallarigudaba	1 Chellamambapuram	207	487	489	
213	Vanabadi	..	13	219	220	
214	Vanadara	..	24	18	18	
215	Vanakabadi (near Sankesu)	..	48	247	248	
216	Vatikasu	..	31	226	227	Uninhabited
217	Venkampeta	..	181	441	443	
218	Venkatanissankapuram	..	109	452	453	Uninhabited
219	Venkatarayudupeta	..	204	483	485	
220	Vikrampuram	..	116	408	411	
221	Viswambarapuram	..	203	477	478	
222	Yendabhadra	..	3	215	216	
		SALUR TALUK				
1	Adaripadu	1 Katraguddi	177	206	260	
2	Ajuru	..	126	121	162	
3	Alagaruvu	..	5	12	13	
4	Aluru	..	179	208	267	
5	Anasabhadra	..	37	62	85	
6	Annamrajuvalasa	..	99	45	68A	
7	Antivalasa	1 Pasupuvarivalasa 2 Lovavalasa	118	109	136	
8	Appalarajupeta	..	162	149	196	
9	Arikithota	1 Jagannadhapuram	195	188	236	
10	Baguvalasa	..	113	105	132	
11	Bandapai	..	11	6	7	
12	Bangarammapeta	..	144 (F·U·IX)	132 (F·U·VI)	178A (F. U.)	
13	Bangaruvalasa	..	46	69	92	
14	Bantumakkuva	1 Chinabantumakkuva 2 Pulleruvalasa	101	95	120	
15	Battivalasa	..	69	87	110	
16	Belugonda	..	8	3	3	Uninhabited
17	Bhavanipuram	..	160	147	194	
18	Bhutalakarrivalasa	..	87	113	..	Newly sprung up after 1971 Census
19	Biramasi	..	21	15	16	
20	Bobbilivalasa	..	147	168	..	Hamlet of L. C. No. 216 Gaviramma-peta in 1961 Census
21	Borabanda	1 Chinaborabanda 2 Bottedivalasa	139	143	191	

LIST OF VILLAGES IN VIZIANAGARAM DISTRICT TOGETHER WITH THEIR HAMLETS AS IN 1981 CENSUS AND LOCATION CODE NUMBERS FROM 1961 TO 1981 CENSUSES

Sl. No.	Name of the village (1981 Census)	Name of the Hamlets if any (1981 Census)	Location Code No.			Remarks
			1981	1971	1961	
(1)	(2)	(3)	(4)	(5)	(6)	(7)
		SALUR TALUK *(Contd.)*				
22	Bornaguda	..	27	32	42	
23	Borramamidi	1 Boddapadu	217	216	281	
		2 Boddapadu				
		3 Borramamidivalasa				
		4 Galipadu				
24	Busayavalasa	..	198	187	235	
25	Chakirevuvalasa	..	124	119	160	
26	Chandapuram	1 Gummidivalasa	207	194	243	
		2 Pachamamidivalasa				
		3 Chadaladevivalasa				
27	Chandrappavalasa	..	142	141	189	
28	Chandrayyapeta	..	74	74	97	
29	Chappabutchampeta	1 Gunnikondavalasa	106	93	117	
		2 Makkuvapalikavalasa				
30	Chemudu	1 Buradageddavalasa	109	102	128	
		2 Bheemandoravalasa				
		3 Lingaduvalasa				
		4 Palikavalasa				
31	Chemudupatipalem	..	108	103	129	Uninhabited
32	Cherukupalle	..	131	124	171	
33	Chinnavootagedda	1 Chelluruvalasa	33	56	80	
34	Chinnamrajuvalasa	..	80	83	106	
35	Chintalavalasa	..	208	194A	..	Newly sprung up after 1961 Census
36	Chinthamala	1 Lodda	10	5	6	
37	Chittiliba	1 Cheedivalasa	227	222	300	
		2 Cheedivalasa				
		3 Cheemidivalasa				
		4 Galinabhadra				
		5 Garisinguddi				
		6 Pallikavalasa				
		7 Marripadu				
		8 Medaparthi				
		9 Mutakudu				
		10 Maradivalasa				
		11 Nandivalasa				
		12 Nerellavalasa				
		13 Sarsapadu				
		14 Sillamamidi				
		15 Nelamamidivalasa				
		16 Vepalapadu				
		17 Kagurupadu				
		18 Neradivalasa				
38	Chittipuram	..	225	231A	354	
39	Chora	..	13	8	9	
40	Dabbagadda	..	45	68	91	

LIST OF VILLAGES IN VIZIANAGARAM DISTRICT TOGETHER WITH THEIR HAMLETS AS IN 1981 CENSUS AND LOCATION CODE NUMBERS FROM 1961 TO 1981 CENSUSES

Sl. No.	Name of the village (1981 Census)	Name of the Hamlets if any (1981 Census)	Location Code No. 1981	1971	1961	Remarks
(1)	(2)	(3)	(4)	(5)	(6)	(7)
		SALUR TALUK *(Contd.)*				
41	Dagaravalasa	1 Yeguvadagaravalasa	123	123	170	
		2 Gondivalasa				
42	Dattivalasa	1 Malavalasa	96	110	137	
43	Devabutchammapeta	..	141	142	190	
44	Dhulibhadra	1 Boddapadu @ Boddavalasa	61	39	50	
		2 Densharai				
		3 Koddavalasa				
		4 Diguvarudhi				
		5 Gondivalasa				
		6 Godivalasa				
		7 Kagurudhi				
		8 Kandhivalasa				
		9 Paniki				
		10 Pallivalasa				
		11 Sullara				
		12 Saladavalasa				
		13 Sampangipadu				
		14 Eguvaradhi				
45	Diguvamendangi	..	66	19	25	
46	Diguvasembi	1 Chintalavalasa	56	34	44	
		2 Pothannavalasa				
		3 Rampadu				
47	Doliyamba	..	26	31	39	
48	Donkalavelagavalasa	..	31	24	31	
49	Dugdasagaram	1 Gadabavalasa	166	181	227	
50	Duggeru	..	4	51	75	
51	Duppalapudi	..	205	191	240	
52	Eduladandigam	1 Chinnacheepuruvalasa	111	100	126	
		2 Gadipallevalasa				
		3 Pedacheepuruvalasa				
53	Enubaruvu	1 Kondapudivalasa	209	195	244	
		2 Panchamamidivalasa				
54	Etaganivalasa	1 Panivanivalasa	215	214	276	
55	Gadilavalasa	..	116	135	181	
56	Gangannapolavalasa @ Tatavaripalavalasa	1 Kandivalasa	194	155	204	Uninhabited
57	Ganjaibhadra	1 Cheedivalasa	59	37	48	
		2 Eguvaganjaibhadra				
		3 Palasanimmalapadu				
58	Garillavalasa	1 Chandivalasa	180	202	254	
		2 Gogadavalasa				
		3 Kodikallavalasa				
59	Garlavalasa	1 Chandivalasa	154	178	224	
		2 Gogadavalasa				
		3 Kodikallavalasa				

LIST OF VILLAGES IN VIZIANAGARAM DISTRICT TOGETHER WITH THEIR HAMLETS AS IN 1981 CENSUS AND LOCATION CODE NUMBERS FROM 1961 TO 1981 CENSUSES

Sl. No.	Name of the village (1981 Census)	Name of the Hamlets if any (1981 Census)	Location Code No.			Remarks
			1981	1971	1961	
(1)	(2)	(3)	(4)	(5)	(6)	(7)
		SALUR TALUK *(Contd.)*				
60	Gavirammapeta	1 Gummidiguddivalasa 2 Mulavalasa 3 Itikalavalasa	127	167	216	
61	Gollapeta	1 Buradavalasa	161	148	195	
62	Gopalapuram	..	44	67	90	
63	Gotturu	1 Mulapadu 2 Saparaivalasa 3 Yeguvagothuru 4 Kunayavalasa	216	215	280	
64	Gundam	..	157 (F.U.IX)	145 (F.U.VI)	192A (F.U.)	
65	Gunjari	..	9	4	4	
66	Guntabhadra	..	3	52	76	
67	Gurrapuvalasa	1 Gandivalasa 2 Cheekuvalasa	95	111	138	
68	Guruvinaidupeta	1 Goluguvalasa 2 Geelikavalasa 3 Seethampeta	185	199	247	
69	Guruvinayuni Peddavalasa	1 Madavalasa	133	128	175	
70	Itlamamidipalle	..	192	152	201	
71	Jaggudoravalasa	1 Chukkavalasa	19	50	74	
72	Jannivalasa	1 Budarapuvalasa 2 Chinnanerellavalasa 3 Nerellavalasa	187	183	231	
73	Jeegiram	..	145	164	213	
74	Jilleduvalasa	1 Boddapadu 2 Naringapadu	60	38	49	
75	Kanakanapalle	..	125	120	161	
76	Kanapalabanda	..	92	116	150	Uninhabited
77	Kandaluddandi	1 Allampadu 2 Kagganumamidi 3 Kondavalasa 4 Maddilapadu	224	231	353	
78	Kandulapadam	1 Madathanavalasa 2 Marrivanivalasa 3 Tadangivalasa 4 Teenusamenthuvalasa	86	43	67	
79	Kannampeta	..	105	78	101	
80	Karadavalasa	..	94	117	157	
81	Karrivalasa	1 Annamarajupeta 2 Ammavalasa 3 Seethampeta	128	166	215A	

LIST OF VILLAGES IN VIZIANAGARAM DISTRICT TOGETHER WITH THEIR HAMLETS AS IN 1981 CENSUS AND LOCATION CODE NUMBERS FROM 1961 TO 1981 CENSUSES

Sl. No.	Name of the village (1981 Census)	Name of the Hamlets if any (1981 Census)	Location Code No.			Remarks
			1981	1971	1961	
(1)	(2)	(3)	(4)	(5)	(6)	(7)
		SALUR TALUK *(Contd.)*				
82	Kasipatnam	..	76	77	100	
83	Katarukota	1 Adaruvalasa 2 Cheekuchinta 3 Chintalavalasa 4 Gummidiguda 5 Gummidiguddivalasa 6 Kapumamidivalasa 7 Kasavalasa 8 Nelammavalasa 9 Pachilavalasa 10 Panasaguda 11 Tatimanusaduru 12 Rittalapadu 13 Roddavalasa	220	226	314A	
84	Keerapadu	..	53	22	28	Uninhabited
85	Kerangi	1 Gummivalasa	221	228	330	
86	Kesali	1 Burganivalasa 2 Gadilameda 3 Kelapadu 4 Kottavooru 5 Kummarivanivalasa 6 Madavalasa 7 Tulasipadu 8 Turaipadu 9 Yerragadalavalasa 10 Tadipadu	174	203	255	
87	Kharasavalasa	1 Kommanavalasa	122	125	172	
88	Khaviripalle	..	81	88	111	
89	Khavirivalasa	..	68	86	109	
90	Kodama	..	14	7	8	
91	Kodukarakavalasa	..	120	126	173	
92	Kona	..	72	70	93	
93	Kondabutchampeta	..	71	82	105	
94	Kondakarakavalasa @ Janavarivalasa	1 Gadabakarakavalasa	121	127	174	
95	Kondakenguva	1 Jeerikivalasa 2 Jammuvalasa	201	184	232	
96	Kondamosuru	1 Kondavalasa	213	223	305	
97	Kondapalavalasa	..	193	156	205	
98	Kondapallivalasa	..	67	47	70	
99	Kondarajeru	..	75	75	98	
100	Kondataduru	1 Kothavalasa	182	213	275	
101	Kotasirlam	1 Padivanivalasa	206	193	242	

LIST OF VILLAGES IN VIZIANAGARAM DISTRICT TOGETHER WITH THEIR HAMLETS AS IN 1981 CENSUS AND LOCATION CODE NUMBERS FROM 1961 TO 1981 CENSUSES

Sl. No.	Name of the village (1981 Census)	Name of the Hamlet if any (1981 Census)	Location Code No.			Remarks
			1981	1971	1961	
(1)	(2)	(3)	(4)	(5)	(6)	(7)
		SALUR TALUK *(Cont d.)*				
102	Kothavalasa	1 Buttiganivalasa 2 Gadababoddavalasa 3 Gundrapuvalasa	132	129	176	
103	Kothavalasa	..	153	177	223	
104	Kotiya	..	58	36	46	
105	Kotikipenta	1 Guliguddi 2 Korravanivalasa 3 Koyyakondavalasa 4 Pittalapedu	173	173	221	
106	Kottakki	1 Kakartavalasa 2 Mirthivalasa 3 Karadavalasa	165	162	211	
107	Kottuparuvu	1 Burjuvalasa 2 Bodaidoravalasa 3 Chintalavalasa 4 Kothavalasa 5 Yerragaddavalasa	51	18	23	
108	Koyyanapeta	1 Bhimandoravalasa 2 Kancheduvalasa	42	73	96	
109	Kudakaru	..	64	42	63	Uninhabited
110	Kuddadivalasa	..	98	98	123	
111	Kudumuru	1 Chinagolaguddi 2 Pedagogulaguddi	181	209	270	
112	Kumbhivalasa	..	93	118	159	
113	Kunambandavalasa	1 Annanrajupeta 2 Konisivalasa 3 Etaganivalasa	151	172	..	Hamlet of Pachipenta L.C. No. 220 in 1961 Census
114	Kuntambadevalasa	1 Cheeraguddi 2 Obigudi 3 Moolavalasa 4 Kuntam 5 Kagulaguddi	175	204	255A	
115	Kurmarajupeta	1 Chinnivalasa 2 Punikivalasa	143	131	178	
116	Kurukuti	1 Arjuganivalasa 2 Battivalasa 3 Chinabarigam 4 Chompigam 5 Dalaivalasa 6 Diguvakasaivalasa 7 Gadabavalasa 8 Koriganivalasa 9 Nandedvalasa 10 Pothanavalasa 11 Tadivalasa 12 Rampadu 13 Venkachintavalasa 14 Yeguvakasaivalasa 15 Peddabarigam 16 Dalaivalasa	91	115	142	

LIST OF VILLAGES IN VIZIANAGARAM DISTRICT TOGETHER WITH THEIR HAMLETS AS IN 1981 CENSUS AND LOCATION CODE NUMBERS FROM 1961 TO 1981 CENSUSES

Sl. No.	Name of the village (1981 Census)	Name of the Hamlet if any (1981 Census)	Location Code No.			Remarks
			1981	1971	1961	
(1)	(2)	(3)	(4)	(5)	(6)	(7)
		SALUR TALUK *(Contd.)*				
117	Lakshmipuram		110	101	127	
118	Lolingabhadra	..	29	26	33	
119	Lollarapadu	1 Chintalavalasa	212	225	312	
120	Lovarkhandi	1 Pathalovarakhandi	39	65	88	
121	Madakaru	..	63	219	289	
122	Maipalle	..	23	27	34	
123	Makkuva	..	103	92	115	
124	Mallapurajupeta	..	171	175	222	Uninhabited
125	Mamidivalasa	..	200	185	233	
126	Maripalle	1 Gangandoravalasa 2 Padalavalasa 3 Ragapuvalasa 4 Tadangivalasa 5 Velagavalasa	88	112	140	
127	Markondaputti	1 Boddusamanthuvalasa 2 Kodupeddavalasa 3 Marrivanivalasa 4 Telagadivalasa	47	59	82	
128	Marrivalasa	..	197	158	207	
129	Masika Chintalavalasa	Chintalavalasa 2 Gadabavalasa	12	9	10	
130	Mathumuru	..	169	210	271	
131	Mavudi	1 Gadipallivalasa 2 Kottavalasa 3 Puriganivalasa 4 Bayapallivalasa 5 Somidivalasa 6 Puligummivalasa	50	48	72	
132	Meliyakanchuru	1 Mulagapadu 2 Saraivalasa	223	230	352	
133	Mendangi	1 Chilakamadangi	2	11	12	
134	Mirthivalasa	..	172	174	220A	
135	Mirthivalasa	..	114	106	133	
136	Moduga	1 Borakonda 2 Itikalapadu 3 Ieetalapadu 4 Pedamala 5 Polammavalasa 6 Polamvalasa 7 Sorlipadu	178	207	265	
137	Mokhasadandigam	1 Mirthiguddivalasa 2 Sangamvalasa 3 Mulakkayavalasa	89	114	141	
138	Mokhasamamidipalle	1 Pittaduvalasa	97	99	125	
139	Mosuru	1 Gangamdorakonavalasa 2 Suragadivalasa	167	182	228	
140	Mucherlavalasa	..	85	46	69	

LIST OF VILLAGES IN VIZIANAGARAM DISTRICT TOGETHER WITH THEIR HAMLETS AS IN 1981 CENSUS AND LOCATION CODE NUMBERS FROM 1961 TO 1981 CENSUSES

Sl. No.	Name of the village (1981 Census)	Name of the Hamlet if any (1981 Census)	Location Code No. 1981	1971	1961	Remarks
(1)	(2)	(3)	(4)	(5)	(6)	(7)
		SALUR TALUK *(Contd.)*				
141	Mudangi	1 Adaravalasa 2 Konangivalasa 3 Bagujola	15	14	15	
142	Mugadavalasa	..	135	140	188	
143	Mukavalasa	1 Marayyapadu 2 Mareduvalaga 3 Mosuruvalasa 4 Regumanuvalasa	112	114	130	
144	Mulachelagam	..	186	198	..	Newly sprung up after 1961 Census
145	Mulakkayavalasa	1 Melapuvalasa	79	80	103	
146	Mulakkayavalasa	..	90	176	..	Newly sprung up after 1961 Census
147	Mulakkayavalasa	1 Madavalasa	170	201	253	Uninhabited
148	Mulavalasa	..	16	13	14	
149	Mutcherlavalasa	..	199	186	234	
150	Nagulladabbagadda	..	36	63	86	
151	Nanda	1 Boddavalasa	22	17	19	
152	Nanda	1 Beemandoravalasa 2 Budathavalasa 3 Panukuvalasa 4 Rayaguddivalasa	213	58	308	
153	Nandakottulaghasila	..	34	57	81	
154	Narasapuram	..	202	192	241	
155	Narayanaramachandrarajupuram	..	78	91	114	
156	Narlavalasa	1 Bharnikavalasa 2 Jilleduvalasa 3 Marayyapadu 4 Nakkaduvalasa 5 Peddavalasa 6 Sithamdoravalasa 7 Tadilova 8 Dabbasadunu	117	107	134	
157	Nayuduvalasa	..	196	157	206	
158	Nelliparthi	..	155	180	226	
159	Nimmalapadu	1 Komativalasa	54	21	27	
160	Pachipenta	1 Gadivalasa	152	171	220	
161	Padmapuram	1 Badnayakunivalasa 2 Kabullagedda 3 Pinrangivalasa 4 Puligantivalasa 5 Roddavalasa 6 Chandrumanuvalasa	150	169	218	
162	Pagulachennuru	1 Simhagedda 2 Turaipadu	25	30	37	
163	Pakeerunayunibaddavalasa	..	134 (F.U.IX)	133 (F.U.VI)	179	
164	Panasabhadra	..	17	53	77	
165	Panasalavalasa	1 Panasagedda @ Gunjumada	52	23	29	
166	Panasapeddikonaivalasa	1 Gangandoravalasa	129	165	214	

LIST OF VILLAGES IN VIZIANAGARAM DISTRICT TOGETHER WITH THEIR HAMLETS AS IN 1981 CENSUS AND LOCATION CODE NUMBERS FROM 1961 TO 1981 CENSUSES

Sl. No.	Name of the village (1981 Census)	Name of the Hamlet if any (1981 Census)	Location Code No.			Remarks
			1981	1971	1961	
(1)	(2)	(3)	(4)	(5)	(6)	(7)
		SALUR TALUK *(Contd.)*				
167	Panchali	1 Jeeluguvalasa 2 Seethampeta	168	200	249	
168	Pandirimamidivalasa	..	100	44	68	
169	Panukuvalasa	1 Chinnacheepuruvalasa 2 Guntamamidivalasa 3 Kandirivalasa 4 Kostuvalasa 5 Peddacheepuruvalasa	130	130	177	
170	Papayyavalasa	..	77	76	99	
171	Parannavalasa	1 Rangolivanivalasa	159	146	193	
172	Parthapuram	1 Bangaruguddi 2 Butchampadu 3 Garlapadu 4 Gajulaguddi 5 Ippalavalasa @ Ippalaguddi 6 Mettavalasa 7 Lovavalasa	176	205	256	
173	Patharega	1 Kotharega	204	190	239	
174	Pattuchennuru	..	24	28	35	
175	Payakapadu	..	107	94	119	
176	Pedachelagam	..	210	196	245	
177	Pedaghasila	1 Kapulavanivalasa 2 Kattulaghasila 3 Pathagasila	48	84	107	
178	Pedakancharu	1 Doraluddandi 2 Kancharu 3 Mettavalasa @ Mettagaruvu 4 Ravivalasa 5 Tallapadu 6 Vepalapadu	218	217	283	
179	Pedapadam	1 Baguvalasa @ Harijanapeta Colony 2 Dukkadvalasa 3 Palamamidivalasa 4 Palikivalasa 5 Ramaswamivalasa	136	134	180	
180	Pedapadammutth	..	115	136	183	
181	Pedavootagadda	..	20	55	79	
182	Peddavalasa	1 Etamanuvalasa 2 Kothavalasa @ Bondavalasa 3 Mettavalasa 4 Mulavalasa 5 Thatteduvalasa 6 Velagavalasa	149	122	167	

LIST OF VILLAGES IN VIZIANAGARAM DISTRICT TOGETHER WITH THEIR HAMLETS AS IN 1981 CENSUS AND LOCATION CODE NUMBERS FROM 1961 TO 1981 CENSUSES

Sl. No.	Name of the village (1981 Census)	Name of the Hamlet if any (1981 Census)	Location Code No. 1981	1971	1961	Remarks
(1)	(2)	(3)	(4)	(5)	(6)	(7)
		SALUR TALUK *(Contd.)*				
183	Peetalavalasa	..	70	60	83	Uninhabited
184	Poyimala	..	7	2	2	
185	Pudi	1 Puttigudivalasa 2 Seemalamettavalasa 3 Sivalingapuram 4 Chokkapuvanivalasa	219	227	315	
186	Purohitunivalasa	..	138	137	185	
187	Ramabhadrapuram	1 Paradhipolam	189	160	209	
188	Ravivalasa	1 Yeguvaravivalasa	211	224	310	
189	Rompalle	1 Jogidoravalasa 2 Karrinadoravalasa 3 Vangapanduvalasa	164	150	198	
190	Rompallivalasa	..	203	189	238	
191	Salur	..	156 (F.U. IX)	163 (F.U. VI)	212 (F.U)	
192	Sambara	..	84	97	122	
193	Samarthula Chintalavalasa	..	190	159	203	
194	Santeswaram	..	73	81	104	
195	Sanyasirajupuram @ Maripivalasa	1 Naiduvalasa	82	80	113	
196	Saraivalasa	..	35	61	84	
197	Saraivalasa	..	184	211	272	
198	Sariki	1 Ranasingipadu 2 Gottilapadu 3 Gonaragi 4 Kothavalasa @ Surampeta 5 Nerellivalasa 6 Panasalavalasa 7 Salaparabanda 8 Venkunaiduvalasa 9 Rodhia 10 Putikapadu 11 Ranasingipadu 12 Simhagedda 13 Koddivalasa 14 Galingabhadra 15 Galipadu	62	41	60	
199	Satabi	1 Nimmalapadu 2 Sarolipadu @ Sappulapadu 3 Vegagaruvu	226	221	298	
200	Seebillipeddavalasa	1 Chikkuduvalasa 2 Kamidivalasa 3 Seebilli 4 Veeruduvalasa	49	85	108	
201	Sikhaparuvu	..	55	33	43	
202	Singamdoravalasa	..	83	89	112	Uninhabited
203	Sitharampuram	..	163	151	200	
204	Sirivara	..	1	1	1	

LIST OF VILLAGES IN VIZIANAGARAM DISTRICT TOGETHER WITH THEIR HAMLETS AS IN 1981 CENSUS AND LOCATION CODE NUMBERS FROM 1961 TO 1981 CENSUSES

Sl. No.	Name of the village (1981 Census)	Name of the Hamlet if any (1981 Census)	Location Code No.			Remarks
			1981	1971	1961	
(1)	(2)	(3)	(4)	(5)	(6)	(7)
		SALUR TALUK *(Contd.)*				
205	Sirlam	1 Gadivalasa	40	66	89	
206	Sivarampuram	..	158	144	192	
207	Solupuguda	1 Kanapalabanda 2 Kandupai 3 Konadara	30	29	36	
208	Sompuram	..	191	153	202	
209	Surapadu @ Konjupaka	..	6	10	11	
210	Taduru	1 Seela	183	212	273	
211	Tangalam	1 Panasalapadu 2 Mettapadu 3 Poliguda	228	220	295	
212	Tarapuram	..	188	161	210	
213	Tentuboddavalasa	..	140	139	187	
214	Thonam	1 Borramamidi 2 Challavanivalasa 3 Guddanginivalasa 4 Kothavalasa 5 Maddilavalasa 6 Mamidivalasa 7 Mettavalasa 8 Mangivanivalasa 9 Pulivalasa 10 Turaipadu 11 Boddapadu 12 Pulivalasa 13 Galipadu	65	20	26	
215	Thotavalasa	..	148	170	219	
216	Thotavalasa	..	102	96	121	
217	Thunda	1 Bodimamidivalasa 2 Itikivalasa 3 Ravimanuvalasa 4 Tadivalasa 5 Ullichintalavalasa 6 Vaddivalasa	32	49	73	
218	Tumaravilli	1 Cheemidivalasa 2 Dhulibhadra 3 Karakavalasa 4 Kottavalasa 5 Kan marijola 6 Nereduvalasa 7 Nooruvarahalapadu 8 Tadari @ Makkuva 9 Taddeduvalasa 10 Unguruvalasa	222	229	334	

LIST OF VILLAGES IN VIZIANAGARAM DISTRICT TOGETHER WITH THEIR HAMLETS AS IN 1981 CENSUS AND LOCATION CODE NUMBERS FROM 1961 TO 1981 CENSUSES

Sl. No.	Name of the village (1981 Census)	Name of the Hamlet if any (1981 Census)	Location Code No.			Remarks
			1981	1971	1961	
(1)	(2)	(3)	(4)	(5)	(6)	(7)
		SALUR TALUK *(Concld.)*				
219	Tupakivalasa	1 Reyyivanivalasa	119	108	136	
220	Turumavudi	..	43	71	94	
221	Vallapuram	1 Sanyasirajupeta	137	138	186	
222	Venkampeta	1 Addumandavenkampeta 2 Gadabaddumanda 3 Kotta Addumanda	104	79	102	
223	Venkatabhyripuram	..	41	72	95	
224	Vijayarampuram	..	38	64	87	
225	Viswanadhapuram	1 Mancheduvalasa	146	179	225	
226	Yeguvamendangi	..	28	25	32	
227	Yeguvasembi	..	57	35	45	
228	Yerrasamanthulavalasa	1 Chimidivalasa	18	54	78	
		BOBBILI TALUK				
1	Ajjada	..	15	32	32	
2	Alajangi	1 Swathachalapathi ranga-rayapuram @ Velagavalasa	107	117	112	
3	Ampavilli	..	112	111	106	
4	Antipeta	..	55	89	88	
5	Arasada	..	23	36	35	
6	Badevalasa @ Latchannavalasa	..	42	27	27	
7	Baggandhoravalasa	..	34	3	3	
8	Bakkupeta	..	36	61	60	
9	Balakrishnapuram	..	35	4	4	
10	Bankuruvalasa	..	100	121	116	
11	Barli	1 Mirthivalasa	48	46	45	
12	Bhairipuram	..	111	101	100	
13	Bhojarajapuram	..	99	74	73	
14	Bhubandavalasa	..	91	70	69	Uninhabited
15	Buddipeta	..	31	7	7	
16	Burja	1 Avalavalasa	27	25	25	
17	Burjavalasa (near Mettavalasa)	..	102	81	80	
18	Chakarapalle Agraharam	..	17	37	36	
19	Chellampeta	..	21	44	43	
20	Chilakalapalle	..	79	106	239	Transferred from Palakonda Taluk of Srikakulam District
21	Chinabhogila	..	37	60	59	
22	Chinankalam	..	26	29	29	
23	Chinnarayudupeta	..	7	11	11	
24	Chintada	1 Annamnaiduvalasa 2 Gongadavalasa 3 Reddiahvalasa	74	49	48	

LIST OF VILLAGES IN VIZIANAGARAM DISTRICT TOGETHER WITH THEIR HAMLETS AS IN 1981 CENSUS AND LOCATION CODE NUMBERS FROM 1961 TO 1981 CENSUSES

Sl. No.	Name of the village (1981 Census)	Name of the Hamlet if any (1981 Census)	Location Code No. 1981	1971	1961	Remarks
(1)	(2)	(3)	(4)	(5)	(6)	(7)
		BOBBILI TALUK *(Contd.)*				
25	Chitrakota Boddavalasa	..	64	68	67	
26	Dayanidhipuram	..	40	23	23	
27	Donguruvalasa	..	90	69	68	
28	Gadelavalasa	..	50	50	49	
29	Galavilli	1 Kothagalavilli 2 Gadelapeta	121	158	152	
30	Gangada	1 Gadabavalasa	117	155	149	
31	Gangarajapuram	..	12	18	18	Uninhabited
32	Geddaluppi	..	2	2	2	
33	Gollapalle	..	105 (F.U.I)	84 (F.U.V)	83 (F.U.)	
34	Gopalarayudupeta	1 Venkatarayudupeta 2 Narasimhunipeta	61	65	64	
35	Gorlaseetharampuram	..	95	75	74	
36	Gowripuram	..	19	40	39	
37	Gunnathotavalasa	..	97	82	81	
38	Gutchimi	..	4	10	10	
39	Ippalavalasa	..	8	14	14	
40	Jagannadhapuram	..	11	17	17	
41	Jagannadhapuram (near Ampavilli)	..	87	94	93	
42	Janardhanapuram	..	116	107	102	
43	Janardhanarangarayapuram @ Kintalivanipeta	..	69	90	89	
44	Janardhanarangarayapuram @ Kunkuvanivalasa	..	103	118	113	
45	Janthirayapuram @ Bommikapadu	1 Anantarayudupeta	41	24	24	
46	Janumallavalasa	..	73	51	50	
47	Jogempeta	..	32	8	8	
48	Kalavari Agraharam	..	85	97	96	
49	Kammavalasa	..	82	99	98	
50	Karada	..	108	115	110	
51	Kasidoravalasa	..	93	71	70	
52	Khasapeta	..	57	59	58	
53	Komatipalle (near Bobbili)	1 Kumandanapeta	71	92	91	
54	Kondadevupalle	..	109	114	109	
55	Kondapuram	..	113	110	105	
56	Kothavalasa	..	1	1	1	
57	Krishnapuram	..	86	95	94	
58	Krishnarayapuram	..	13	19	19	
59	Kurmanadhapuram	..	77	104	237	Uninhabited Transferred from Palakonda Taluk of Srikakulam District
60	Lakshmipuram Agraharam	1 Chellamnaiduvalasa 2 Yegotivalasa	28	22	22	

LIST OF VILLAGES IN VIZIANAGARAM DISTRICT TOGETHER WITH THEIR HAMLETS AS IN 1981 CENSUS AND LOCATION CODE NUMBERS FROM 1961 TO 1981 CENSUSES

Sl. No.	Name of the village (1981 Census)	Name of the Hamlet if any (1981 Census)	Location Code No. 1981	1971	1961	Remarks
(1)	(2)	(3)	(4)	(5)	(6)	(7)
		BOBBILI TALUK (*Contd.*)				
61	Latchayyapeta	1 Gummidivara	68	88	87	
62	Lingammavalasa	..	70	91	90	
63	Mallampeta	1 Polavarivalasa 2 Pilleruvalasa 3 Akayanavalasa	65 (F.U.I)	85 (F.U.V)	84 (F.U.)	
64	Maripivalasa	..	6	13	13	
65	Mettavalasa	..	89	77	76	
66	Murgadam	..	16	33	..	Newly sprung up after 1961 Census
67	Muttavalasa	..	83	98	97	
68	Narammapeta	..	76	103	238	Uninhabited Transferred from Palakonda Taluk of Srikakulam District
69	Narannaiduvalasa	1 Gadabavalasa	119	157	151	
70	Narayannappavalasa	..	92	72	71	
71	Narayanapuram	1 Ravivalasa	20	41	40	
72	Neelakantapuram Agraharam	..	30	21	21	
73	Nidagallu	..	10	16	16	
74	Nimmalapadu	1 Koyyakondavalasa 2 Chellivalasa 3 Sinidiguddivalasa 4 Kosayyavalasa 5 Pamidikuntivalasa	63	67	66	
75	Nukalavada	..	78	105	236	Transferred from Palakonda Taluk of Srikakulam District
76	Padamayavalasa	..	22	38	37	
77	Pakki	1 Mallampeta	75	47	46	
78	Palagara	1 Balijapeta	46	42	41	
79	Panukupeta	..	56	58	57	
80	Panukuvalasa (near Arasada)	..	24	34	33	
81	Panukuvalasa (near Mettavalasa)	..	98	79	78	
82	Papammavalasa	..	9	15	15	
83	Paradi	..	94	73	72	
84	Patha Bobbili	1 Rayadapparangarayapuram @ Dibbagudivalasa 2 Gadabavalasa @ Rachamvalasa	88 (P.U.I)	93 (P.U.V)	92 (P.U)	
85	Pedankalam	..	25	30	30	
86	Pedapenki	..	80	102	101	
87	Peddabhogila	1 Sitanagaram 2 Appayyapeta	38	6	6	
88	Peddimpeta	1 Polinaiduvalasa	18	39	38	

LIST OF VILLAGES IN VIZIANAGARAM DISTRICT TOGETHER WITH THEIR HAMLETS AS IN 1981 CENSUS AND LOCATION CODE NUMBERS FROM 1961 TO 1981 CENSUSES

Sl. No.	Name of the village (1981 Census)	Name of the Hamlet if any (1981 Census)	Location Code No.			Remarks
			1981	1971	1961	
(1)	(2)	(3)	(4)	(5)	(6)	(7)
		BOBBILI TALUK *(Concld.)*				
89	Penta	1 Kothapenta	101	78	77	
90	Piridi	1 Kottibalasa @ Singidi-valasa	84	96	95	
91	Punubutchampeta	..	51	53	52	
92	Rajupeta	..	60	64	63	
93	Ramavaram	1 Reddivanivalasa	59	63	62	
94	Ramuduvalasa	..	81	48	47	
95	Rangampeta	..	39	55	54	
96	Rangarayapuram	1 Challarapuvalasa	104	83	82	
97	Rangasayapuram	..	118	156	150	Uninhabited
98	Repativalasa	..	3	9	9	
99	Seetharampuram (near Subhadra)	1 Subhadra	49	26	26	
100	Seetharampuram (near Komatipalle)	..	52	54	53	
101	Seethayyapet	..	67	87	86	
102	Sivadavalasa	..	110	100	99	
103	Sivarampuram	..	44	35	34	
104	Srirangarajapuram	..	120	159	153	
105	Subhadra	..	43	28	28	
106	Sumitrapuram	..	14	31	31	
107	Surampeta	..	5	12	12	
108	Tamarakhandi	..	33	5	5	
109	Thumarada	..	47	45	44	
110	Vakadavalasa	..	72	52	51	
111	Vantharam	1 Kotha Vantharam	114	109	104	
112	Velagavalasa (near Addumanda)	..	62	66	65	
113	Vengalarayapuram	..	115	108	103	
114	Vengapuram	..	45	43	42	
115	Venkampeta (near Ramavaram)	..	58	62	61	
116	Venkatapuram @ Peddayyagari Agraharam	..	54	57	56	
117	Venkatapuram Agraharam	..	29	20	20	
118	Venkatarayudupeta	..	66	86	85	Uninhabited
119	Vennelabutchempeta	..	53	56	55	
120	Viziarampuram (near Mettavalasa)	..	96	76	75	Uninhabited
121	Yembannavalasa	..	106	116	111	Uninhabited

LIST OF VILLAGES IN VIZIANAGARAM DISTRICT TOGETHER WITH THEIR HAMLETS AS IN 1981 CENSUS AND LOCATION CODE NUMBERS FROM 1961 TO 1981 CENSUSES

Sl. No.	Name of the village (1981 Census)	Name of the Hamlet if any (1981 Census)	Location Code No. 1981	1971	1961	Remarks
(1)	(2)	(3)	(4)	(5)	(6)	(7)
		BADANGI TALUK*				
1	Akulakatta	..	40	175	169	
2	Amity	..	19	168	162	
3	Anavaram	..	1	139	133	
4	Antalavara	..	5	146	140	
5	Appalampeta	..	10	153	147	
6	Arasabalaga	1 Moduguvalasa 2 Cheekatipeta	73	206	242	
7	Badangi	..	30	128	123	
8	Bhimavaram	1 China Bhimavaram	26	119	114	
9	Burjavalasa (near Amity)	..	12	152	146	
10	Burjavalasa	..	54	184	177	
11	Butchempeta	..	27	80	79	Uninhabited
12	Cherukupalle	..	58	187	179	
13	Chinapalavalasa	..	89	211	247	
14	Chinnayyapeta	..	75	203	239	
15	Chudantivalasa	..	53	183	176	
16	Chukkavalasa	..	72	169	163	
17	Dommuganigadabavalasa	..	83	198	234	
18	Donkinivalasa	..	43	127	122	
19	Gajarayunivalasa	..	45	124	119	
20	Gangannapadu	..	38	172	166	
21	Golladi	..	28	120	115	
22	Goluguvalasa	..	9	151	145	
23	Gopalakrishnarangarayapuram	..	24	138	132	
24	Gudepuvalasa	1 Alluvanivalasa 2 Ravivalasa	34	134	128	
25	Jadavarikottavalasa	..	90	210	246	
26	Jannivalasa	..	65	173	167	
27	Kagam	1 Pamulavalasa 2 Madhavabhattavalasa	74	205	241	
28	Kamannavalasa	..	29	122	117	
29	Kavirayunivalasa	1 Singireddivalasa 2 Bongupeta	71	165	159	

* Formed from Bobbili Taluk Vide G.O.Ms. No. 1484 Revenue (U) dated, 7th December, 1979

LIST OF VILLAGES IN VIZIANAGARAM DISTRICT TOGETHER WITH THEIR HAMLETS AS IN 1981 CENSUS AND LOCATION CODE NUMBERS FROM 1961 TO 1981 CENSUSES

Sl. No.	Name of the village (1981 Census)	Name of the Hamlet if any (1981 Census)	Location Code No.			Remarks
			1981	1971	1961	
(1)	(2)	(3)	(4)	(5)	(6)	(7)
		BADANGI TALUK (*Contd.*)				
30	Koduru	1 Atchayyapeta 2 Pinnavalasa 3 Brahmanavalasa 4 Gollalapeta	42	176	170	
31	Kollivalasa	..	7	148	142	
32	Korapa	..	55	182	175	
33	Korapakothavalasa	..	56	185	178	
34	Korapakrishnapuram	..	52	181	174	
35	Koratam	..	6	147	141	
36	Kotipalle	..	35	135	129	
37	Krishnapuram	..	50	178	171A	Uninhabited
38	Kunayavalasa	..	64	174	168	
39	Kusumuru	..	4	112	107	
40	Lakshmipuram	..	44	123	118	
41	Lingapuram	..	20	145	139	
42	Lingarajapuram	..	59	188	225	
43	Locherla	..	68	170	164	
44	Madhavarangarajapuram	..	80	195	231	
45	Mallampeta (near Palteru)	..	33	132	126	
46	Mugada	..	31	129	124	
47	Nandigama	..	21	144	138	
48	Nandubalaga	1 Jagannadhavalasa 2 Narasimhunivalasa @ Bulusuvalasa	3	113	108	
49	Neelakantarajapuram	..	60	190	—	Newly sprung up after 1961 Census
50	Nemalam	..	16	163	157	
51	Pachalavalasa	..	57	186	183	
52	Palteru	1 Allupalteru 2 Batchavanivalasa 3 Gadalavalasa	25	131	125	
53	Panukuvalasa (near Locherla)	1 Gopalavalasa 2 Jagannadhavalasa 3 Singidivalasa	84	201	237	
54	Pappala Lingalavalasa	1 Vizayarampuram 2 Jagannadhapuram 3 Krishnapuram	51	177	171	
55	Pedapalavalasa	..	92	212	248	
56	Pedapalle	..	47	125	120	
57	Penuvalasa @ Kamanarayapuram	1 Kalavarajupeta	91	213	249	

LIST OF VILLAGES IN VIZIANAGARAM DISTRICT TOGETHER WITH THEIR HAMLETS AS IN 1981 CENSUS AND LOCATION CODE NUMBERS FROM 1961 TO 1981 CENSUSES

Sl. No.	Name of the village (1981 Census)	Name of the Hamlet if any (1981 Census)	Location Code No. 1981	1971	1961	Remarks
(1)	(2)	(3)	(4)	(5)	(6)	(7)
		BADANGI TALUK *(Concld.)*				
58	Perumali	..	86	209	245	
59	Pinapenki	..	2	140	134	
60	Pindrangivalasa	..	48	180	173	
61	Pudivalasa	..	32	130	124A	
62	Puligummi	..	62	191	227	
63	Pulleruvalasa	..	85	199	235	Uninhabited
64	Rajeru	..	36	141	135	
65	Rajiyyapeta	..	37	142	136	
66	Ramachandrapuram (near Koduru)	..	41	133	127	
67	Ramachandrapuram (near Amity)	..	69	167	161	
68	Ramachandrapuram	..	82	197	233	Uninhabited
69	Ramachandrapuram (near Perumali)	..	88	207	243	Uninhabited
70	Ramanna Agraharam	..	22	143	137	
71	Rangappavalasa	..	79	196	232	
72	Ravimanugadabavalasa	..	15	162	156	
73	Sathivada	..	17	164	158	
74	Seetharampuram (near Koratam)	..	18	150	144	
75	Seetharampuram (near Amity)	..	70	166	160	
76	Shikaruganji	1 Papayyavalasa 2 Ramchandrapuram 3 Dibbaguddivalasa	*61*	*189*	*226*	
77	Somidavalasa	..	77	202	238	
78	Sundarada	..	13	161	155	
79	Tekkalivalasa	..	87	208	244	
80	Tentuvalasa	..	46	126	121	
81	Terlam	1 Thammayyavalasa 2 Chinnayyapeta	67	171	165	
82	Uddavolu	1 Gadabavalasa	14	160	154	
83	Uttaravilli	1 M. Gadabavalasa 2 Gollala Venkayyapeta 3 Gadabavalasa	81	193	229	
84	Vadada	..	39	136	130	
85	Veerasagaram	..	49	179	172	
86	Velagavalasa (near Terlam)	..	78	200	236	
87	Venkampeta (near Pinapenki)	..	23	137	131	
88	Venkampeta @ Kummaripeta	..	66	194	230	
89	Venkatpuram (near Locherla)	..	76	204	240	
90	Venkayyapeta	..	63	192	228	
91	Viziarampuram (near Koratam)	..	8	149	143	Uninhabited
92	Viziarampuram @ Buripeta	..	11	154	148	

LIST OF VILLAGES IN VIZIANAGARAM DISTRICT TOGETHER WITH THEIR HAMLETS AS IN 1981 CENSUS AND LOCATION CODE NUMBERS FROM 1961 TO 1981 CENSUSES

Sl. No.	Name of the village (1981 Census)	Name of the Hamlet if any (1981 Census)	Location Code No. 1981	1971	1961	Remarks
(1)	(2)	(3)	(4)	(5)	(6)	(7)
		CHEEPURUPALLE TALUK				
1	Alajangi	..	82	113	113	
2	Anjaneyapuram	..	78 (F.U. II)	107	107	
3	Appannavalasa	..	45	96	96	
4	Aridivalasa	..	81	114	114	
5	Arthamuru	..	98	131	131	
6	Avagudem	..	41	53	53	
7	Badam	..	36	20	20	
8	Bhagirathipuram Agraharam	..	37	21	21	
9	Bhaguvalasa	..	47	52	52	
10	Bheemavaram	..	9	15	15	
11	Bhoolokapathivarakattu	1 Alakanarayanapuram 2 Jaggayyammapeta 3 Bevarapeta 4 Alamandapeta	105	84	..	Hamlet of Palavalasa L. C. No. 84 in 1961 Census
12	Bhyripuram	..	27	32	32	
13	Billalavalasa	..	39	24	24	
14	Bondapalle	1 Butchirajupeta 2 Sirugudupeta	16	61	61	
15	Budarayavalasa	..	24	8	8	
16	Burravarigollapalem	..	63	99	99	
17	Chandapuram	..	31	29	29	
18	Cheepurupalle	1 Reddipeta 2 Vengapandupeta	70 (F.U. II)	106 (F.U.III)	106 (F.U.)	
19	Chellapuram	..	29	37	37	
20	Chinabantupalle	1 Pathivadapeta	53	39	39	
21	Chinarayam	..	54	38	38	
22	Chinnanadipalle	..	103	128	128	
23	Chukkavalasa	..	66	91	91	
24	Dasumanthapuram	..	12	56	56	Uninhabited
25	Devada	1 Nadipivanipeta	89	122	122	
26	Devarapodilam	1 Chokkarapalam	111	79	79	
27	Devunikanapaka	1 Reddipeta 2 Intipeta 3 Koyyanapeta 4 Gavidipeta 5 Kornanapeta	56	47	47	

LIST OF VILLAGES IN VIZIANAGARAM DISTRICT TOGETHER WITH THEIR HAMLETS AS IN 1981 CENSUS AND LOCATION CODE NUMBERS FROM 1961 TO 1981 CENSUSES

Sl. No.	Name of the village (1981 Census)	Name of the Hamlet if any (1981 Census)	Location Code No. 1981	1971	1961	Remarks
(1)	(2)	(3)	(4)	(5)	(6)	(7)
		CHEEPURUPALLE TALUK (Contd.)				
28	Dummeda	..	93	123	123	
29	Duvvam	..	90 (F.U.V)	119 (F.U.IV)	119	
30	Gadabavalasa	..	43	64	64	
31	Gaddapuvalasa	..	74	49	49	
32	Garbham	1 Chinamantripeta 2 Narasayyapeta 3 Pedamantripeta 4 Bodannadoravalasa 5 Kothaveedhi @ Byripuram 6 Muraharammivalasa 7 Lankapeta 8 Seethammapeta	26	31	31	
33	Garividi	..	75 (F.U.V)	103 (F.U.III)	103	
34	Garugubilli	..	18	54	54	
35	Gatchalavalasa	..	107	86	86	
36	Gathada @ Srirangarajapuram	..	7	17	17	
37	Gollalamulagam	..	100	129	129	
38	Gollalapalem	..	99	133	133	
39	Gollalavalasa	1 Ramarajupeta 2 Mirasipeta 3 Pailipeta	14	58	58	
40	Goppannavalasa	..	20	19	19	
41	Gotnandi	1 Chinasirugudupeta	15	59	59	
42	Gottipalle	..	25	7	7	
43	Gulivindada	1 Akulapeta	62 (F.U. II)	100 (F.U. III)	100 (F.U.)	
44	Gunidam	..	112	200	200	
45	Ippalavalasa	1 Palavalasa	50	42	42	
46	Ithamvalasa	..	17	62	62	
47	Itikarlapalle	..	101	126	126	
48	Jagannadhapuram	..	52	40	40	
49	Kapusambham	..	64	95	95	
50	Karakam	..	86	87	87	
51	Karlam	1 Chintalapeta 2 Modugulapeta	108	77	77	
52	Koduru	1 Vallepeta	77 (F.U. V)	118 (F.U. IV)	118	

LIST OF VILLAGES IN VIZIANAGARAM DISTRICT TOGETHER WITH THEIR HAMLETS AS IN 1981 CENSUS AND LOCATION CODE NUMBERS FROM 1961 TO 1981 CENSUSES

Sl. No.	Name of the village (1981 Census)	Name of the Hamlet if any (1981 Census)	Location Code No.			Remarks
			1981	1971	1961	
(1)	(2)	(3)	(4)	(5)	(6)	(7)
		CHEEPURUPALLE TALUK *(Contd.)*				
53	Kondadadi	1 Chinavenkatapuram 2 Pedavenkatapuram	38	22	22	
54	Kondalakshmipuram	..	71	105	105	
55	Kondalaveru	..	19	16	16	
56	Kondapalam @ Sriramnagar	..	76 (F.U. V)	104 (F.U. IV)	104	
57	Kondasambham	..	65	94	94	
58	Konuru	..	97	130	130	
59	Korlam	..	34	25	25	
60	Kothakarra	..	35	26	26	
61	Kumaram	..	60	51	51	
62	Kunchigumadam	..	33	27	27	
63	Lavidam	..	58	48	48	
64	Mandiravalasa	..	46	98	98	
65	Marrivalasa	..	21	18	18	
66	Meerakamudidam	1 Palem	4	3	3	
67	Mettapalle	1 Mullupeta	84	89	89	
68	Mokhasaduggivalasa	1 Gadabapeta	44	97	97	
69	Neeladripuram @ Surammapeta	..	49	43	43	
70	Nimmalavalasa	1 Gudiselapalem	110	78	78	
71	Palavalasa	..	48	44	44	
72	Palavalasa	1 Byreddipeta	104	84A	84	
73	Parla	..	94	124	124	
74	Pathikayavalasa	..	106	85	85	
75	Pedabantupalle	1 Routhupeta	57	46	46	
76	Pedarayam	1 Kilaripeta 2 Bodayyadoravalasa	55	36	36	
77	Peddanadipalle	..	102	127	127	
78	Peripi	1 Kellapalem 2 Kothavuru	87	115	115	
79	Pothayavalasa (near Cheepurupalle)	..	96	125	125	
80	Potteduvalasa	..	6	12	12	Uninhabited
81	Purreyavalasa	..	67	112	112	
82	Purushothamaswamivari-lakshmipuram	..	95	116	116	

LIST OF VILLAGES IN VIZIANAGARAM DISTRICT TOGETHER WITH THEIR HAMLETS AS IN 1981 CENSUS AND LOCATION CODE NUMBERS FROM 1961 TO 1981 CENSUSES

Sl. No.	Name of the village (1981 Census)	Name of the Hamlet if any (1981 Census)	Location Code No. 1981	1971	1961	Remarks
(1)	(2)	(3)	(4)	(5)	(6)	(7)
		CHEEPURUPALLE TALUK *(Concld.)*				
83	Puthikavalasa	1 Chinaputhikavalasa	11	55	55	
84	Rachagumadam	..	8	13	13	
85	Ramalingapuram	..	68	111	111	
86	Ramayavalasa	1 Pandrangipeta	22	10	10	
87	Ravivalasa (near Muddiam)	..	5	11	11	
88	Ravivalasa	1 Pylapeta 2 Guranapeta 3 Kothapeta 4 Nagampeta	80	109	109	
89	Regati Agraharam	..	61	41	41	
90	Sankupalem	..	85	88	88	
91	Sathamvalasa	..	10	14	14	
92	Seripeta	..	91	120	120	
93	Singavaram	..	32	28	28	
94	Siridevipuram	..	13	57	57	
95	Sivaram	..	88	117	117	
96	Sivarampuram	..	109*	..	..	*Newly sprung up Uninhabited
97	Sivvamdoravalasa	1 Seetharampuram 2 Narapudoravalasa 3 Mallapurajupeta 4 Badrayanivalasa 5 Appalarajupeta 6 Gadilamarrivalasa	1	6	6	
98	Somalingapuram	..	23	9	9	
99	Sumitrapuram	..	69	110	110	Uninhabited
100	Syamayavalasa	..	3	2	2	
101	Tatiguda	..	72	102	102	
102	Thondrangi	..	92	121	21	
103	Vasudevapuram	..	30	30	30	
104	Vedullavalasa	..	40	23	23	
105	Venkupatrunirega	..	59	45	45	
106	Vijayarampuram (near Kumaram)	..	73	50	50	
107	Vijayarampuram @ Regidipeta	..	79	108	108	
108	Viswanadhapuram	..	28	33	33	
109	Viswanadhapuram	..	83	90	90	
110	Vootapalle	1 Radhikapuram	2	4	4	
111	Yadaki	..	42	63	63	
112	Yenuguvalasa	1 Kothapeta @ Kandipeta	61	101	101	

LIST OF VILLAGES IN VIZIANAGARAM DISTRICT TOGETHER WITH THEIR HAMLETS AS IN 1981 CENSUS AND LOCATION CODE NUMBERS FROM 1961 TO 1981 CENSUSES

Sl. No.	Name of the village (1981 Census)	Name of the Hamlet if any (1981 Census)	Location Code No.			Remarks
			1981	1971	1961	
(1)	(2)	(3)	(4)	(5)	(6)	(7)
		GAJAPATHINAGARAM TALUK*				
1	Aguru	...	68	103	28	
2	Amarayyavalasa	..	54	80	388	
3	Andra	1 Jagannadhapuram 2 Panasalavalasa 3 Butchampeta 4 Londrapadu	60	23	384	
4	Badevalasa	..	32	43	192	
5	Balabhadrarajupuram	..	15	62	217	
6	Bangarampeta	..	72	74	199	
7	Bhagirathipuram Agraharam	..	82	115	142	Uninhabited
8	Bhojarajupuram	..	7	53	181	
9	Bhudevipeta	..	73	108	35	
10	Bhupalarajupuram	..	13	59	220	
11	Bondapalle	..	118	151	62	
12	Budathanapallerajeru	..	111	145	56	
13	Butchirajupeta	..	29	15	324	
14	Challapeta	..	51	78	390	
15	Chamalavalasa	..	115	150	59	
16	China Chamalapalle	..	21	44	194	
17	Chinakada	..	77	113	207	
18	Chinamedapalle	..	4	5	188	
19	Chintalavalasa	..	64	39	386	
20	Chinatamarapalle	..	112	143	55	
21	Chitteyyavalasa Agraharam	..	87	104	32	
22	Dasupeta	..	43	68	211	
23	Datti	..	9	55	224	
24	Dattirajeru	..	14	60	219	
25	Devalapeta	..	91	128	51	
26	Devupalle	..	109	126	26	
27	Do'apalem Agraharam	..	105	138	45	
28	Gadabavalasa	..	33	45	195	
29	Gadasam	..	42	67	212	
30	Gajamguddivalasa	..	58	21	347	
31	Gajapathinagaram	..	92	129	47	
32	Gangachollapenta	..	85	124	49	
33	Gittupalle	..	107	141	53	

* Formed from Vizianagaram Taluk of Vishakhapatnam District, Bobbili and Salur Taluks of Srikakulam District, Vide, G.O. Ms. No. 1902 Revenue (U) dated 20th September, 1969

LIST OF VILLAGES IN VIZIANAGARAM DISTRICT TOGETHER WITH THEIR HAMLETS AS IN 1981 CENSUS AND LOCATION CODE NUMBERS FROM 1961 TO 1981 CENSUSES

Sl. No.	Name of the village (1981 Census)	Name of the Hamlet if any (1981 Census)	Location Code No.			Remarks
			1981	1971	1961	
(1)	(2)	(3)	(4)	(5)	(6)	(7)
		GAJAPATHINAGARAM TALUK *(Contd.)*				
34	Gobhyam	..	37	69	210	
35	Grahapati Agraharam	..	110	144	25	
36	Gudivada	..	46	72	200	
37	Gurlatammarajupeta	..	67	82	29	
38	Gurramvalasa	..	30	14	323	
39	Gutchimi	..	17	52	182	
40	Iddanavalasa	..	50	77	391	
41	Ingitapalle	..	22	10	202	
42	Inuganti Venkanna Agraharam	..	108	142	54	Uninhabited
43	Ippalavalasa	..	55	41	342	
44	Jaithi	..	56	40	387	
45	Jakkuva	..	53	42	191	
46	Jinnam Agraharam	..	95	120	141	
47	Kailam	..	52	79	389	
48	Kalamarajupeta	..	103	137	43	
49	Kanimeraka	..	106	140	52	
50	Kannam	..	44	70	209	
51	Kenguva Agraharam	..	99	134	138	
52	Kindam Agraharam	..	117	148	61	
53	Komatipalle Agraharam	..	19	9	203	
54	Kompangi	..	49	76	392	
55	Kondalingalavalasa	1 Kondamamidivalasa 2 Pullitivalasa 3 Savaravilli	57	22	341	
56	Konisa	..	88	125	27	
57	Kothabaggam	..	86	106	33	
58	Krishnapuram	..	18	51	184	
59	Kummarigunta Agraharam @ Mutyalammapeta	..	114	146	58	Uninhabited
60	Kuneru	1 Regulapadu	27	19	340	
61	Kuntinivalasa	..	3	4	189	
62	Lakshmipuram	..	34	46	196	
63	Lingalavalasa Agraharam	..	94	121	40	
64	Logisa	..	100	133	139	
65	Lothugedda	1 Saravanivalasa	62	36	378	
66	Madhupada	..	84	122	37	
67	Maradam	..	6	8	185	
68	Marrivalasa	..	5	6	186	
69	Marupalle	..	75	109	36	

LIST OF VILLAGES IN VIZIANAGARAM DISTRICT TOGETHER WITH THEIR HAMLETS AS IN 1981 CENSUS AND LOCATION CODE NUMBERS FROM 1961 TO 1981 CENSUSES

Sl. No.	Name of the village (1981 Census)	Name of the Hamlet if any (1981 Census)	Location Code No.			Remarks
			1981	1971	1961	
(1)	(2)	(3)	(4)	(5)	(6)	(7)
		GAJAPATHINAGARAM TALUK *(Contd.)*				
70	Meesalapeta	..	48	75	393	
71	Mentada	..	69	81	30	
72	Minitivalasa	..	59	17	326	
73	M. Kothavalasa	..	98	118	147	
74	M. Lingalavalasa	..	41	65	214	
75	Mudduru	..	121	152	134	
76	Mulakalagudem	..	83	111	38	
77	Mutcherla	..	96	119	145	
78	Narayana Gajapathinagaram	..	93	130	44	
79	Nikkalavalasa	1 Jadinaiduvalasa 2 Marrivalasa 3 Kumbavalasa 4 Nandapurivalasa 5 Donupalle 6 Makadivalasa 7 Jeedikivalasa	61	24	383	
80	Pathabaggam	..	71	107	34	
81	Patruvadu	..	89	127	50	
82	Pedachamalapalle	..	31	12	193	
83	Pedakada	..	45	71	206	
84	Pedemanapuram	..	35	48	201	
85	Pedamedapalle	..	23	11	190	
86	Pedisela Agraharam	..	119	136	42	
87	Pittada	..	65	38	381	
88	Porali Agraharam	..	39	63	216	
89	Poram	..	24	13	322	
90	Poramlora	..	1	2	320	
91	Puligummi	..	2	3	321	
92	Puritipenta Agraharam	..	90	123	43	
93	Rabanda	..	74	73	198	
94	Ramannapeta Agraharam	..	81	114	143	
95	Rangupuram Agraharam	..	97	117	146	
96	Rajendram	1 Dummalapalem	113	147	57	
97	Rasakindam	..	116	179	60	
98	Salipeta	..	70	105	31	
99	Sarayyavalasa	..	40	64	215	
100	Seelavalasa	..	28	20	338	
101	Sitharampuram Agraharam	..	120	135	135	
102	Srirangarajapuram Agraharam	..	102	131	41	
103	S. Chintalavalasa	..	8	54	180	

LIST OF VILLAGES IN VIZIANAGARAM DISTRICT TOGETHER WITH THEIR HAMLETS AS IN 1981 CENSUS AND LOCATION CODE NUMBERS FROM 1961 TO 1981 CENSUSES

Sl. No.	Name of the village (1981 Census)	Name of the Hamlet if any (1981 Census)	Location Code No. 1981	1971	1961	Remarks
(1)	(2)	(3)	(4)	(5)	(6)	(7)
		GAJAPATHINAGARAM TALUK *(Concld.)*				
104	Tamatada Agraharam	..	122	153	133	
105	Thummikapalle Agraharam	..	101	132	140	
106	Timiteru	..	12	58	221	
107	Timiteru Burjuvalasa	..	11	57	222	
108	Timmuruvaiasa	..	26	1	319	
109	Todedoravalasa	..	20	7	187	
110	TK. Seetharampuram	..	76	110	39	
111	Uddangi	..	25	18	325	
112	Vanakasomida	..	63	37	382	
113	Vangara	..	36	49	205	
114	Vanija	..	66	88	380	
115	Vemali	..	80	116	144	
116	Venkata Krishnarajupuram	..	38	61	218	Uninhabited
117	Venkatapuram (near Datti)	..	10	56	223	
118	Venkatapuram	..	104	139	46	
119	Vindhyavasi	..	16	50	204	
120	Visweswararajupuram	..	79	66	213	Uninhabited
121	Viziarama Gajapathirajapuram	..	78	112	208	
122	Viziaramapuram	..	47	47	197	
		NELLIMARLA TALUK*				
1	Alugolu	1 Jagirajupeta 2 Kothuru 3 Pellipeta	22	22	192	
2	Anandapuram	..	30	30	162	
3	Atmaramuni Agraharam	..	71	59	175	
4	Attipalem	..	58	50	204	
5	Billalavalasa	..	34	33	132	
6	Boppadam	1 Butchannapalam	53	45	193	
7	Buradapeta	1 Chinaburadapeta	37	35	129	
8	Chintalapeta	..	38	69	128	
9	Chintapallepeta	1 Gangiredlapeta	5	5	152	
10	Chodavaram	1 Atchutapuram 2 Chukkapeta 3 Gollapeta	6	6	153	
11	Damarasingi	..	48	40	200	
12	Dannanapeta	..	70	57	176	
13	Devunikollam	1 Munginapalle	73	61	172	
14	D. Nelivada	..	61	74	202	
15	Garida	1 Badarupeta	16	16	186	
16	Garikipeta	..	39	70	127	
17	Garikivalasa	..	10	10	159	
18	Golagam	1 Chandrampeta	20	20	190	
19	Gorlapeta	..	47	54	179	
20	Gorlapeta Jagannadhapuram	..	26	26	183	

* Formed from Vizianagaram Taluk, Vide G. O. Ms. No. 1484 Revenue (U) dated 7th December 1979

LIST OF VILLAGES IN VIZIANAGARAM DISTRICT TOGETHER WITH THEIR HAMLETS AS IN 1981 CENSUS AND LOCATION CODE NUMBERS FROM 1961 TO 1981 CENSUSES

Sl. No.	Name of the village (1981 Census)	Name of the Hamlet if any (1981 Census)	Location Code No. 1981	1971	1961	Remarks
(1)	(2)	(3)	(4)	(5)	(6)	(7)
		NELLIMARLA TALUK *(Contd.)*				
21	Goshada	..	27	27	165	
22	Gudem	1 Puunapureddipeta 2 Govupeta	13	13	156	
23	Gujjangivalasa	1 Gujjangipeta	14	14	184	
24	Gurla	..	44	37	166	
25	Gushini	1 Chinamallepeta 2 Burlapeta	49	41	197	
26	Jammu	1 Jummupeta	17	17	187	
27	Jarajapupeta	..	64	66	169	
28	Kalavacherla	..	43	36	164	
29	Kella	1 Pappayyapeta 2 Bellanapeta	25	25	182	
30	Keratam	..	33	34	130	
31	Kondagandredu	1 Munakalapeta 2 Gedelapeta 3 Muddadapeta 4 Pallapeta 5 Botchapeta 6 Gollapeta	1	1	148	
32	Kondagumpam	..	40	71	126	
33	Kondavelagada	1 Chandrampeta 2 Tallapudipeta 3 Thummalapeta	65	72	125	
34	Koradapeta	..	69	58	177	
35	Kotagandredu	1 Pedamajjipeta	28	28	163	
36	Lakshminarasimhapuram	..	66	93	122	
37	Madhupada	..	51	43	195	
38	Malyada	1 Agraharam 2 Venkannapalem	56	48	207	
39	Manyapuripeta	..	46	39	181	
40	Meesgalapeta	..	15	15	185	
41	Moidavijayarampuram	..	42	68	167	
42	Nadupuru	1 Bhapalapuram	31	31	137	
43	Nagallavalasa	..	18	18	188	
44	Nakkalapeta	..	29	29	161	
45	Nallacheruvu Agraharam	..	12	12	157	Uninhabited
46	Neelamrajupeta	1 Kudipi 2 Muttupeta	68	62	174	
47	Nelivada	..	35	74	131	
48	Nelllmarla	1 Kothapeta 2 Appayyapeta 3 Tompallipeta 4 Suwadapeta 5 Depillipeta	67 (F·U·VII)	65 (F·U·XIII)	170	

LIST OF VILLAGES IN VIZIANAGARAM DISTRICT TOGETHER WITH THEIR HAMLETS AS IN 1981 CENSUS AND LOCATION CODE NUMBERS FROM 1961 TO 1981 CENSUSES

Sl. No.	Name of the village (1981 Census)	Name of the Hamlet if any (1981 Census)	Location Code No. 1981	1971	1961	Remarks
(1)	(2)	(3)	(4)	(5)	(6)	(7)
		NELLIMARLA TALUK *(Concld.)*				
49	Pakirukittali	1 Yeguva Burlapeta 2 Gurunaidupeta 3 Diguva Burlapeta	2	2	149	
50	Palavalasa	..	11	11	160	
51	Palligandredu	..	9	9	158	
52	Parasam	1 Gaddapeta	32	32	136	
53	Pedatarimi	..	55	47	208	
54	Penubarthi	..	4	4	151	
55	Pinatarimi	..	52	44	194	
56	Polayavalasa	..	7	7	154	
57	Putikapeta	..	41	67	168	
58	Ragolu	..	21	21	191	
59	Ramathirtham	..	62	53	201	
60	Sadanandapuram	..	19	19	189	
61	Saripalle	..	72	60	173	
62	Sativada	1 Emberayyagulla	50	42	196	
63	Seetharamunipeta	1 Jaggarajupeta	63	55	178	
64	Solipi (Somarajupeta)	1 Somarajupeta	45	38	180	
65	Tammapuram	..	59	51	205	
66	Tatavarikittali	..	3	3	150	
67	Tatipudi	..	23	23	198	
68	Tekkali	..	36	73	124	
69	Tettangi	..	8	8	155	
70	Thangudubilli	..	60	52	203	
71	Vallapuram	1 Chalaka 2 Seshapupeta	24	24	199	
72	Volluru	1 Boddapeta	54	46	209	
73	Vommi	..	57	49	206	
		BHOGAPURAM TALUK *				
1	Akkivaram	1 Malapalle 2 Yathapeta 3 Gollapeta	61	120	119	
2	Alladapalem	..	9	162	161	
3	Amakam	1 Gollapeta 2 Dibbaguddi 3 Telagapeta	55	106	105	

* Formed from Bheemunipatnam Taluk of Vishakhapatnam District, Vide G.O. Ms. No. 700 Revenue (U) dated 18th May, 1979

LIST OF VILLAGES IN VIZIANAGARAM DISTRICT TOGETHER WITH THEIR HAMLETS AS IN 1981 CENSUS AND LOCATION CODE NUMBERS FROM 1961 TO 1981 CENSUSES

Sl. No.	Name of the village (1981 Census)	Name of the Hamlet if any (1981 Census)	Location Code No.			Remarks
			1981	1971	1961	
(1)	(2)	(3)	(4)	(5)	(6)	(7)
		BHOGAPURAM TALUK *(Contd.)*				
4	Amatamravivalasa	1 Chinnipeta 2 Jogapeta 3 Donkalapalem 4 Koyyavanipalem 5 Dallipeta 6 Amatam 7 Narupeta 8 Pinnintipalem	74	122	121	
5	Bangarurajupeta	..	65	100	99	
6	Bantupalle	..	51	119	118	
7	Basavapalem	1 Gollapeta 2 Tudem	72	96	95	
8	Bellam	..	54	116	115	
9	Bharanikam	..	36	165	164	
10	Bhogapuram	1 Sundarapeta 2 Sarivalasa 3 Koyyapeta 4 Dallipeta	50	125	124	
11	Boddavalasa	1 Velampeta 2 Geddapeta 3 Gollapeta	57	13	13	
12	Burravanipalem	..	18	138	137	
13	Chakivalasa	..	75	124	123	
14	Cherukupalle	1 Kothacherukupalle	68	45	45	
15	Chinabattivalasa	..	2	140	139	
16	Chintalavalasa	1 A·P·S·P· Police Quarters 2 A·P·S·P·S·C· Blocks	24	12	12	
17	Chintalapalle	1 Barripeta 2 Kothavuru 3 Neelagedda 4 Gollapeta 5 Pedduru	39	171	170	
18	Chittigunkalam	1 Venkannapeta	56	105	104	
19	Chodamma Agraharam	..	14	144	143	
20	Chollangipeta	1 Nagarappapalem 2 Pallipeta 3 Pothayyapalem	20	111	110	
21	Chowduvada	..	37	169	168	
22	Denkada	1 Chandakapeta 2 Doddibaduva 3 Rellipeta	28	113	112	
23	Dindivaritallavalasa	..	59	104	103	

LIST OF VILLAGES IN VIZIANAGARAM DISTRICT TOGETHER WITH THEIR HAMLETS AS IN 1981 CENSUS AND LOCATION CODE NUMBERS FROM 1961 TO 1981 CENSUSES

Sl. No.	Name of the village (1981 Census)	Name of the Hamlet if any (1981 Census)	Location Code No.			Remarks
			1981	1971	1961	
(1)	(2)	(3)	(4)	(5)	(6)	(7)
		BHOGAPURAM TALUK *(Contd.)*				
24	Dwarapureddipalem	1 Gollapeta 2 Yethapeta	19	112	111	
25	Gaithula Chodavaram	..	4	157	156	
26	Gantlam	1 Malapalle	60	103	102	
27	Golagam	..	63	102	101	
28	Govindapuram	1 Killanapeta 2 Gulivindapeta	11	164	163	
29	Gudepuvalasa	1 Dallipeta 2 Bollinkalapalem 3 Galipeta 4 Mugadapeta 5 Rallapalem 6 Rellipeta	83	123	122	
30	Gudivada	1 Yerusupeta	69	90	89	
31	Gumpam	..	12	155	154	
32	Gunupuru	1 Gunupurupeta	22	110	109	
33	Jaggayyapeta	..	76	126	125	
34	Jonnada	1 Golagaripeta 2 Duvvipeta 3 Manyalapeta 4 Akulapeta 5 Harijanapeta	58	14	14	
35	Kamavaram	..	6	159	158	
36	Kancheru	1 Byreddipalem 2 Chapalakancheru 3 Dibbalapalem 4 Boyapalem 5 Bammidipeta 6 Pinnintipalem 7 Chinnayyapalem 8 Erramusaliahpalem	84	94	93	
37	Kancherupalem	..	85	93	92	Uninhabited
38	Kandivalasa	1 Nakkannapeta	8	161	160	
39	Kamimella	..	5	158	157	
40	Kanimetta	1 Gundapureddipalem	7	160	159	
41	Kavuluvada	1 Pedakavulavada 2 Maradapalem 3 Thammayyapalem	73	95	94	
42	Kollayavalasa	1 Puligeddapalem	43	152	151	

LIST OF VILLAGES IN VIZIANAGARAM DISTRICT TOGETHER WITH THEIR HAMLETS AS IN 1981 CENSUS AND LOCATION CODE NUMBERS FROM 1961 TO 1981 CENSUSES

Sl. No.	Name of the village (1981 Census)	Name of the Hamlet if any (1981 Census)	Location Code No. 1981	1971	1961	Remarks
(1)	(2)	(3)	(4)	(5)	(6)	(7)
		BHOGAPURAM TALUK *(Contd.)*				
43	Konada	1 Kilugupeta 2 Velduru 3 Burapeta 4 Boddagurayyapeta 5 Tippavalasa 6 Kothuru 7 Kalapureddipalem 8 Bodavenkataswamypeta	79	151	150	
44	Konayyapalem	..	38	170	169	
45	Kongavanipalem	1 Kothapeta 2 Mukkam 3 Ramachandrapeta 4 Thotapalle 5 Kondarajupalem	82	128	127	
46	Kopperla	1 Pathakopperla 2 Matchivanipalem 3 Harijanapeta	30	132	131	
47	Kotabhogapuram	..	48	133	132	Uninhabited
48	Kovvada	..	13	156	155	
49	Krishnapuram	..	40	168	167	
50	Kumili	..	1	139	138	
51	Lakshmipuram	..	77	134	133	Uninhabited
52	Lankalapalem	..	10	163	162	
53	Lova Jagannadhapuram	..	16	142	141	Uninhabited
54	Modavalasa	1 Valluru 2 Gondayapalem 3 Komatisatram	66	43	43	
55	Mopada	1 Kondrajupeta 2 Jaganuadharajupuram	64	101	100	
56	Munginapalle	1 Guvvipeta 2 Malapalle	21	109	108	
57	Munjeru	1 Ippilipeta 2 Malapalle 3 Chatlapalle 4 Gasuvanipeta 5 Kothasabannapeta 6 Rellipeta	81	127	126	
58	Nadipalle	1 Kothanadipalle 2 Pathanadipalle	47	131	130	
59	Nandigam	1 Avalanandigam 2 Malanandigam	78	130	129	
60	Nathavalasa	..	49	135	134	
61	Palanki	1 Marripets	44	153	152	
62	Pasupam	..	45	149	148	

LIST OF VILLAGES IN VIZIANAGARAM DISTRICT TOGETHER WITH THEIR HAMLETS AS IN 1981 CENSUS AND LOCATION CODE NUMBERS FROM 1961 TO 1981 CENSUSES

Sl. No.	Name of the village (1981 Census)	Name of the Hamlet if any (1981 Census)	Location Code No.			Remarks
			1981	1971	1961	
(1)	(2)	(3)	(4)	(5)	(6)	(7)
		BHOGAPURAM TALUK *(Concld.)*				
63	Pativada	1 Chinapativada 2 Rayudupeta 3 Barripeta 4 Tammanayyapalem	42	167	166	
64	Pedabattivalasa	..	3	141	140	
65	Pedada	..	52	118	117	
66	Pedatadivada	1 Gumadalapeta 2 Vadikalapeta 3 Bethanapalle	23	108	107	
67	Perapuram	1 Gollapeta	33	147	146	
68	Pinatadivada	1 Nammipeta	27	114	113	
69	Polipalle	1 Lingalavalasa	70	99	98	
70	Poram	..	15	143	142	
71	Pusapatipalem	..	31	146	145	
72	Pusapatirega	1 Gollapeta	32	145	144	
73	Raghumanda	..	25	107	106	
74	Rajapulova	1 Maharajupeta	67	44	44	
75	Rajulatammapuram	..	53	117	116	
76	Ravada	..	71	98	97	
77	Rellivalasa	1 Gollapeta 2 Kondapalem 3 Yethapeta	17	137	136	
78	Roluchappidi Agraharam	..	41	166	165	
79	Savaravilli	1 Patnanapeta 2 Vuppadapeta 3 Dongapeta 4 Theethikalapeta 5 Kanchivanipeta 6 Malapalle	62	121	120	
80	Singavaram	1 Lankapeta @ Juvvipadu 2 Mahanthipeta	29	136	135	
81	Subbannapeta @ Pilakavari Agraharam	..	80	129	128	
82	Thotadam	..	35	154	153	
83	Vedullavalasa	1 Godipalem	26	115	114	
84	Vempadam	1 Tallapeta	34	148	147	
85	Yerukonda	..	46	150	149	

LIST OF VILLAGES IN VIZIANAGARAM DISTRICT TOGETHER WITH THEIR HAMLETS AS IN 1981 CENSUS AND LOCATION CODE NUMBERS FROM 1961 TO 1981 CENSUSES

Sl. No.	Name of the village (1981 Census)	Name of the Hamlet if any (1981 Census)	Location Code No.			Remarks
			1981	1971	1961	
(1)	(2)	(3)	(4)	(5)	(6)	(7)
		VIZIANAGARAM TALUK				
1	Ambativalasa	..	11	90	65	
2	Ayyanna Agraharam	..	13	91	66	
3	Budatanapalle	..	8	77	71	
4	Buradapadu	..	22	107	83	
5	Chandrampeta	-	49	121	100	
6	Chelavuru	1 Boddukondapeta 2 Ramajogipeta	70	139	108	
7	Chinamanapuram	..	7	78	72	
8	Dharmapuri	1 Kothadharmapuri	68	133	113	
9	Donkada	..	41	109	82	
10	Duppada	1 Chillapeta	62	136	110	
11	Dwarapudi	..	32	125	119	
12	Gajularega	1 Rallamalapalle	56 (F.U.III)	130 (F.U.XI)	117	
13	Gantyada	1 Budipeta	38	114	96	
14	Garudabilli	..	10	75	63	
15	Ginjeru	..	23	102	76	
16	Godiyada	..	24	100	89	
17	Gotlam	..	29	96	67	
18	Gumadam	1 Kovvadapeta 2 Yedlapuram 3 Gollalapeta 4 Vavilapeta 5 Mulapadu	3	84	22	
19	Gunkalam	-	28	97	68	
20	Hajisahebpeta	..	58	63	171	
21	Jagannadhapuram	..	63	137	106	
22	Jaggapuram	1 Gorlapeta	27	98	92	
23	Jammunarayanapuram	1 Padalapeta 2 Narayanapuram	59	132	114	
24	Jiyyannavalasa	1 Narayanagajapathi-rajupuram	30	95	120	
25	Kanapaka Ayyammapeta	..	54 (F.U-IV)	128 (F-U.XI)	111	
26	Karakavalasa	..	33	126	104	
27	Kirtubarti	..	17	86	75	
28	Kondakarakam	..	31	94	121	
29	Kondakindam	..	9	76	70	
30	Kondatamarapalle	..	19	103	77	
31	Korlam	..	39	113	87	

LIST OF VILLAGES IN VIZIANAGARAM DISTRICT TOGETHER WITH THEIR HAMLETS AS IN 1981 CENSUS AND LOCATION CODE NUMBERS FROM 1961 TO 1981 CENSUSES

Sl. No.	Name of the village (1981 Census)	Name of the Hamlet if any (1981 Census)	Location Code No.			Remarks
			1981	1971	1961	
(1)	(2)	(3)	(4)	(5)	(6)	(7)
		VIZIANAGARAM TALUK *(Contd.)*				
32	Korukonda	..	65	3	3	Transferred from Bheemunipatnam Taluk of Vishakhaptnam District
33	Kotarubilli	..	37	116	95	
34	Kothapalem	1 Malapalle 2 Budipalem	4	81	23	
35	Kothavelagada	..	20	104	78	
36	Kottavalasa	..	6	79	73	
37	Kukalametta Lakshmipuram	..	55	129	118	
38	Lakidam	..	46	115	97	
39	Malicherla	1 Biyyalapeta 2 Sunkarapeta 3 Romapeta	69	11	11	Transferred from Bheemunipatnam Taluk of Vishakhapatnam District
40	Maruvada	..	5	80	24	
41	Mokalapadu	..	43	110	81	
42	Mulapadu Karrivanipalem	..	43	82	19	
43	Murapaka	..	50	122	101	
44	Nandam	..	35	117	93	
45	Narava	..	36	118	94	
46	Neelavathi	..	26	99	91	
47	Pedamajjipalem	..	18	85	74	
48	Pedavemali	..	51	1	1	Transferred from Bheemunipanam Taluk of Vishakhapatnam District
49	Penasam	..	16	87	90	
50	Pentasriramapuram	..	44	111	85	
51	Pinavemali	..	64	2	2	Transferred from Bheemunipatnam Taluk of Vishakhapatnam District
52	Pollanki	..	45	112	86	
53	Rakodu	..	52	123	102	
54	Ramabhadrapuram	..	42	105	80	
55	Ramavaram	..	34	124	103	
56	Ravivalasa	..	47	119	98	

LIST OF VILLAGES IN VIZIANAGARAM DISTRICT TOGETHER WITH THEIR HAMLETS AS IN 1981 CENSUS AND LOCATION CODE NUMBERS FROM 1961 TO 1981 CENSUSES

Sl. No.	Name of the village (1981 Census)	Name of the Hamlet if any (1981 Census)	Location Code No. 1981	1971	1961	Remarks
(1)	(2)	(3)	(4)	(5)	(6)	(7)
		VIZIANAGARAM TALUK *(Concld.)*				
57	Regubilli	..	40	108	84	
58	Rollavaka	..	12	92	123	
59	Sarika	1 Ambativalasa 2 Gollalapeta 3 Koradapeta 4 Gundalapeta 5 Rumapeta @ Mudiam	66	138	107	
60	Siripuram	..	48	120	99	
61	Siriyalapeta	..	53	127	105	
62	Vantithadi Agraharam	..	67	135	109	
63	Vasadi	..	21	106	79	
64	Veduruvada	1 Chittivanipalem 2 Vantivanipalem 3 Kondapeta 4 Mittapalem 5 Gedalapeta	2	83	21	
65	Vendram	..	14	89	64	
66	Venugopalapuram	..	57	64	116	
67	Vizianagaram Bit I	1 Thotapalem 2 Gokapeta 3 Bobbudipeta @ Kothaduppada 4 Adi-Andhrapalle	60 (P.U.X)	134 (P.U.X)	112 (P.U.)	
68	Vizianagaram Bit II	1 Mandiguddi 2 Khadernagar 3 Phoolbagh Road	61 (P.U.X)	131 (P.U.X)	115 (P.U.)	
69	Vompilli	..	15	88	69	
70	Yerakannamdora-Sitaramapuram	..	25	101	88	
		SRUNGAVARAPUKOTA TALUK				
1	Addateega	..	3	70	64	
2	Alamanda	1 Kodupupalem 2 Barayyamapuram	87	275	268	
3	Alaparti	..	4	92	85	
4	Alugubilli	..	44	220	211	
5	Annamarajupeta	1 Pushpagiri 2 Seethanagaram 3 Jagayyapeta	75	203	195	

LIST OF VILLAGES IN VIZIANAGARAM DISTRICT TOGETHER WITH THEIR HAMLETS AS IN 1981 CENSUS AND LOCATION CODE NUMBERS FROM 1961 TO 1981 CENSUSES

Sl. No.	Name of the village (1981 Census)	Name of the Hamlet if any (1981 Census)	Location Code No.			Remarks
			1981	1971	1961	
(1)	(2)	(3)	(4)	(5)	(6)	(7)
		SRUNGAVARAPUKOTA TALUK *(Contd.)*				
6	Attada	..	76	204	196	
7	Balakrishnarajupuram @ Sivaramarajupeta	..	49	244	23	L·C· No.50 is deleted as it is part parcel of L·C· No. 49
8	Bheemasingi	1 Kothabheemasingi 2 Pithalapalem 3 Tegalapalem 4 Chillapalem	79	224	215	
9	Bheemavaram	..	7	122	114	
10	Boddam	1 Kottaboddam	62	262	255	
11	Bonangi	..	24	151	141	
12	Chamalapalle	..	45	197	188	
13	Cheedipalem	..	9	147	137	
14	Chinakhandepalle	..	10	148	138	
15	Chintada	..	69	241	232	
16	Dampuram	..	52	251	244	
17	Dharaparthi	..	16	238	227	
18	Dharmavaram	1 Sanyasayyapalem	33	174	166	
19	Diguvakondaparti	..	2	51	45	
20	Eguvakondaparthi	..	1	41	36	
21	Gadikommu	..	82	256	249	
22	Godikommu Singavaram	..	81	257	250	
23	Gopalapalle	1 Seetarampuram	25	161	152	
24	Gunapadu	..	14	143	133	
25	Jadderu	..	6	93	86	
26	Jaddetivalasa	..	83	255	248	
27	Jagaram	..	71	242	233	
28	Jakir	..	60	276	269	
29	Jami	1 Ragudu 2 Ramayyapalem	73	223	214	
30	Jannivalasa	..	41	200	191	
31	Jirayathi Kumaram	..	18	156	147	
32	Jirayathi Mukundapuram	..	19	157	148	
33	Kapusomapuram	1 Dabgunta	30	195	186	
34	Kasipathirajupuram	..	56	243A	235	
35	Kilthampalem	1 Karakavanijoru 2 Rayavanipalem 3 Gouripuram 4 Kotha Addateega	11	158	149	

LIST OF VILLAGES IN VIZIANAGARAM DISTRICT TOGETHER WITH THEIR HAMLETS AS IN 1981 CENSUS AND LOCATION CODE NUMBERS FROM 1961 TO 1981 CENSUSES

Sl. No.	Name of the village (1981 Census)	Name of the Hamlet if any (1981 Census)	Location Code No.			Remarks
			1981	1971	1961	
(1)	(2)	(3)	(4)	(5)	(6)	(7)
		SRUNGAVARAPUKOTA TALUK *(Contd.)*				
36	Kirla	..	85	268	261	
37	Kondagangupudi	1 Gadabapeta	59	269	262	
38	Kondamallipudi	..	57	249A	242	
39	Kothakota	..	35	176	168	
40	Kothavuru	..	51	239	229	
41	Kottam	1 Revallapalem	36	198	189	
42	Krishnamahantipuram	..	29	171	163	
43	Krishnapuram	..	27	173	165	
44	Kumaram	..	77	225	216	
45	Kuridi	..	15	169	160	
46	Lakshmipuram	..	72	248	240	
47	Lotlapalle	..	80	249	241	
48	Madanapuram	..	23	133	125	
49	Madhupada	..	21	150	140	
50	Mallipudi	..	55	250	243	
51	Mamidipalle	..	34	175	167	
52	Marupalle	1 Domalavara 2 Dabbagunta	17	155	146	
53	Mokhasa Kothavalasa	..	78	243	234	
54	Moolaboddavara	..	13	144	134	
55	Mosalikhandi	..	5	71	65	
56	Mukundapuram	..	65	252	245	
57	Musidipalle	..	8	149	139	
58	Paturu	..	63	263	256	
59	Pavada	..	70	247	239	
60	Pedakhandepalle	1 Rajaiahpeta	28	172	164	
61	Pedakrishnarajapuram	..	54	259	252	
62	Pothanapalle	..	32	196	187	
63	Ramabhadrapuram	..	84	267	260	
64	Ramaswamipeta	..	61	261	254	
65	Santhagavirammapeta	1 Dabbagunta	48	217	208	
66	Sasanapalle	1 Venkatarajupalem	40	201	193	
67	Sirikipalem	..	86	274	267	
68	Somayajulapalem	..	74	202	194	
69	Srungavarapukota	1 Regapunyagiri 2 Seethampeta	31	216	207 (F.U.)	
70	Srungavarapukota (Seetarampuram)	..	58	258	251	

LIST OF VILLAGES IN VIZIANAGARAM DISTRICT TOGETHER WITH THEIR HAMLETS AS IN 1981 CENSUS AND LOCATION CODE NUMBERS FROM 1961 TO 1981 CENSUSES

Sl. No.	Name of the village (1981 Census)	Name of the Hamlet if any (1981 Census)	Location Code No.			Remarks
			1981	1971	1961	
(1)	(2)	(3)	(4)	(5)	(6)	(7)
		SRUNGAVARAPUKOTA TALUK *(Concld.)*				
71	Srungavarapukota Talari	1 Chokkavanipalem	46	219	210	
72	Tennuboddavara	1 Bhavanagar	12	145	135	
73	Thanavaram	..	43	221	212	
74	Thandrangi	1 Kothuru	37	199	190	
75	Thatipudi	..	22	132	124	
76	Timidi	..	66	245	237	
77	Usiri	..	68	240	231	
78	Vasantha	..	38	177	169	
79	Vasi	..	67	246	238	
80	Veeranarayanam	..	53	260	253	
81	Vemulapatle	..	26	160	151	
82	Venne	..	39	178	170	
83	Vinayakapalle	..	47	218	209	
84	Vijinigiri	..	42	222	213	
85	Viswanadhapuram	..	20	159	150	
86	Vobulaiapalem	..	64	264	257	
		VIYYAMPETA TALUK *				
1	Ankajosyulapalem	..	56	350	345	
2	Ardhannapalem	1 Gollalapalem 2 Mannepalem 3 Sambaiahpalem	76	323	317	
3	Arigipalem	..	6	278	271	
4	Athava	..	18	311	305	
5	Ballanki	..	54	335	330	
6	Ballanki Tuni Kasipathirajupuram Agraharam	..	55	344	339	Uninhabited
7	Banadi	..	33	326	321	
8	Bhatighattam	1 Adduruvanipalem 2 Rajanavanipalem 3 Yerravanipalem	77	316	310	
9	Bheemali	..	46	283	276	
10	Chamaladevi Agraharam	..	25	333	328	
11	Chamalapalle	1 Pothubandipalem 2 Venkannapalem	3	295	298	
12	Chanduluru	..	36	304	289	
13	Cheedivalasa	..	84	354	349	
14	Cheepuruvalasa	1 Yerravanipalem	85	356	351	
15	Chinagudipala	..	28	342	337	
16	Chinaraopalle	..	72	293	286	
17	Chinnipalem	..	70	301	295	
18	Chintalapalem	1 Gollapeta 2 Desapatrunipalem	88	347	342	

* Formed from Srungavarapukota Taluk, Vide G·O· Ms· No· 1484 Revenue (U) dated 7th December, 1979

LIST OF VILLAGES IN VIZIANAGARAM DISTRICT TOGETHER WITH THEIR HAMLETS AS IN 1981 CENSUS AND LOCATION CODE NUMBERS FROM 1961 TO 1981 CENSUSES

Sl. No.	Name of the village (1981 Census)	Name of the Hamlet if any (1981 Census)	Location Code No. 1981	1971	1961	Remarks
(1)	(2)	(3)	(4)	(5)	(6)	(7)
		VIYYAMPETA TALUK *(Contd.)*				
19	Dabbirajupeta	..	2	303	297	
20	Dasalapalem	..	44	290	283	
21	Datti	..	78	307	301	
22	Denderu	..	93	361	356	
23	Devada	1 Masivanipalem	64	339	334	
24	Gajapathinagaram	..	67	314	308	
25	Gangugudi	1 Kothagangugudi	68	306	300	
26	Ganisettipalem	..	92	360	355	
27	Ganivada	1 Gedalavanipalem	47	291	284	
		2 Vechalavanipalem				
28	Goljam	..	9	265	258	
29	Gudivada	1 Jaggayyapeta	5	286	279	
		2 Akulasithampeta				
30	Gulivindada	..	91	359	354	
31	Jamadevipeta	..	29	349	344	
32	Kalagada	1 Chandrammapeta	43	273	266	
33	Kallamugudi	..	10	253	246	
34	Kallepalle	1 Pudivanipalem	51	329	324	
		2 Sitagorlivanipalem				
35	Kantakapalle	1 Kothuru	75	302	296	
		2 Kothasunkaraopalem				
		3 Pathasunkaraopalem				
36	Karakavalasa	..	4	285	278	
37	Kasapeta	..	13	271	264	
38	Katakapalle	1 Gollapeta	74	294	287	
39	Khudduvalasa	..	35	312	306	
40	Kithannapeta	..	16	297	291	
41	Kothavalasa	1 Gavarapalem	86 (F.U. VI)	340	335	
42	Kotyada	..	12	266	259	
43	Krishnarayudupeta	..	58	351	346	
44	Kummapalle	..	59	352	347	
45	Kurmavaram	..	41	281	274	
46	Lakkavarapukota	..	8	279	272	
47	Lakkavarapukota (Seetharampuram)	..	14	270	263	
48	Lakkavarapukota Talari	..	42	272	265	
49	Latchampeta	1 Bhumireddivanipalem	52	328	323	
50	Malleveedu	1 Kothapalem	48	299	293	
		2 Jammadevipeta				
51	Mamidipalle	..	45	282	275	
52	Mangalapalem	..	89	358	353	
53	Marika	..	1	308	302	
54	Marlapalle	1 Lingampeta	37	298	292	
		2 Kothuru				
55	Mindivalasa Ramachandrapuram	..	90	357	352	
56	Mukundarajapuram	..	57	345	340	Uninhabited

LIST OF VILLAGES IN VIZIANAGARAM DISTRICT TOGETHER WITH THEIR HAMLETS AS IN 1981 CENSUS AND LOCATION CODE NUMBERS FROM 1961 TO 1981 CENSUSES

Sl. No.	Name of the village (1981 Census)	Name of the Hamlet if any (1981 Census)	Location Code No.			Remarks
			1981	1971	1961	
(1)	(2)	(3)	(4)	(5)	(6)	(7)
		VIYYAMPETA TALUK *(Concld.)*				
57	Musiram	..	62	346	341	
58	Mycherla Singavaram	..	32	320	314	
59	Nallabilli	..	27	348	343	
60	Narapam	..	66	330	325	
61	Narasammapeta	1 Sambayyapalem	53	336	331	
62	Neelakantapuram	..	60	337	332	
63	Neelakanta Rajupuram Agraharam	..	30	343	338	
64	Nemmalapalem	..	80	322	316	
65	Nidigattu	..	71	292	285	
66	Pedadunguda	1 Chinadunguda	24	317	311	
67	Pedagudipala	..	31	334	329	
68	Pedaraopalle	..	73	284	277	
69	Pothampeta	..	34	327	322	
70	Ramalingapuram	..	63	353	348	
71	Rangapuram	..	39	289	282	
72	Rangarayapuram Agraharam	1 Kothasivaru	3	288	281	
73	Rayapurajupeta	..	79	315	309	
74	Rayudupeta	1 Konikipalem 2 Kothavuru	22	325	320	
75	Rega	1 Pediredlapalem	61	338	333	
76	Relli	1 Appandorapalem 2 Mummanavanipalem	87	324	318	
77	Relligavirammapeta	..	49	305	299	
78	Santhapalem	..	94	362	357	
79	Santhapeta	..	15	287	280	
80	Singarai	..	17	296	290	
81	Sompurum	..	7	277	270	
82	Sriramapuram	..	50	313	307	
83	Sundarayyapeta	..	83	355	350	
84	Tamarapalle	1 Konamasivanipalem	65	321	315	
85	Tummikapalle	..	81	332	327	
86	Uttarapalle	..	69	300	294	
87	Vallampudi	..	19	310	304	
88	Vavilapadu	..	26	341	336	
89	Veeluparthi	..	21	319	313	
90	Veerabhadrapeta	..	11	254	247	
91	Veerabhadrapuram	1 Viyyampeta 2 Kottanavanipalem 3 Gollalapalem 4 Mungapakavanipalem 5 Karrichinnayapalem	82	331	326	
92	Veladam	1 Pothubandipalem	23	318	312	
93	Venkannapalem	..	40	280	278	
94	Vepada	1 Bakkunaidupeta	20	309	303	

SECTION-II
Town Directory

SECTION II

TOWN DIRECTORY

Codes used in the seven statements are explained in detail and the expressions for the abbreviations used in Statements are briefly explained herein. Statement I has been compiled in this Office and Statements II to VI by obtaining the data from local authorities having administrative control over the towns.

In the Statement I Col. 2 to denote the civic status of town the codes used are :

Municipal Corporation / Corporation	M. Corp.
Municipality	M
Cantonment Board / Cantonment	CB
Notified Area / Notified Area Committee / Notified Committee	NAC
Gram Panchayat / Village Panchayat	P

In Statement IV Col. 6 to differentiate category of road the following abbreviations are used.

Pucca Road	PR
Kuccha Road	KR

Under Col. 7 to specify the system of sewerage the codes given are :

Sewer	S
Open surface drains	OSD
Box surface drains	BSD
Sylk drains	SD
Cesspool method	CD
Pit System	Pt

In Col. 11 the various prevalent methods of disposal of night soil are given with the following codes.

Head loads	HL
Baskets	B
Wheel Barrows	WB
Septic tank latrines	ST
Sewerage	S

Under Cols. 12 & 13, the codes used to state the source of supply and system of storage of protected water supply are as follows.

Overhead tank	OHT
Service reservoir	SR
River infiltration gallery	IG
Borewell Pumping System	BWP
Pressure tank	PT
Tubewell Water / Hand pump	TW
Tap Water	T
Well Water	W
Tank Water	TK

The first five codes relate to the system of storage of water in the town and the remaining four codes represent the different sources of water supply to the inhabitants of a town.

In statement V under Col. 4 to indicate the type of medical facility available to the citizens, the following codes are used :

Hospital	H
Dispensary	D
Health Centres	HC
Family Planning Centre	FC
Tuberculosis Clinic	TB

Nursing Home	NH
Others	O

If there are more than one institutions of any type, the number of such institutions is noted within brackets eg: D(2); NH(7) etc.

To distinguish the medical institutions as Allopathic, or Ayurvedic or Unani or Homoeopathic the following additional codes are used.

Ayurvedic	A
Unani	U
Homoeopathic	Hom.

In case of allopathic no separate code is used. The information on medical facilities is presented horizontally in the same line as illustrated below:

H (A–1,2), D (Hom–2, U–1).

Here H (A–1,2) represents one Ayurvedic and 2 Allopathic hospitals and D(Hom–2, U–1) represents 2 Homoeopathic and 1 Unani Dispensaries.

The codes used for the Col. 6 are as follows:

Arts only	A
Science only	S
Arts and Science only	AS
Commerce only	C
Arts and Commerce only	AC
Arts, Science and Commerce	ASC
Law	L

If there are more than one institutions of each type the number is given against each in brackets.

Under Col. 10 the following codes are used to specify the recognised short–hand, typewriting and other vocational training institutions. If there are more than one institution of each type the number is given against each in brackets.

Short–hand	SH
Typewriting	Type
Shorthand & Typewriting	Sh. Type
Others	O

The vocational institutions like Applied Art/ Painting College, Pharmacy College, B.Ed. College, Teacher's Training institutes, Music/Dancing School, Nursing School, etc. are covered under "Others."

Schools upto class IV are treated as Primary or Elementary Schools. These include Nursery Schools, Kinder Garten Schools, Pre–basic Schools, Pre–primary Schools. Schools upto Class VIII are treated as Junior Secondary or middle schools. Schools upto Class X are treated as Matriculation or Secondary Schools. Schools or Colleges upto Class XI or XII are considered in the Group of Higher Secondary / Intermediate / Pre–University/ Junior College, etc.

Under Col. 20 the abbreviations given are as follows :

Public library	PL
Reading Room	RR

TOWN DIRECTORY STATEMENTS
I to VI & IV A

TOWN

STATEMENT

STATUS AND

Sl. No.	Class, Name & Civic administration status of town	L.C. No.	Name of Taluk	Area (in Sq. kms.)	No. of house-holds including houseless house-holds (in 1981 Census)	Population & growth rate			
						1901	1911	1921	1931
(1)	(2)	(3)	(4)	(5)	(6)	(7)	(8)	(9)	(10)
1	III Bobbili (M)	I	Bobbili	25·60	7,806	17,387	18,261 (5.03)	18,179 (-0·45)	20,544 (13·01)
2	IV Cheepurupalle (P)	II	Cheepurupalle	7·77	2,936	..	..	..	..
3	V Gajularega (P)	III	Vizianagaram	5·08	1,709	..	..	..	..
4	V Kanapaka (P)	IV	Vizianagaram	5.28	1,424	..	..	..	..
5	IV Kondapalem @ Sriramnagar (P)	V	Cheepurupalle	7.72	3,131	..	..	..	..
6	V Kothavalasa (P)	VI	Viyyampeta	29.62	1,582		Notified as town for the		
7	IV Nellimarla (P)	VII	Nellimarla	15·54	2,981	..	..	..	..
8	III Parvathipuram (M)	VIII	Parvathipuram	12·90	7,403	17,308	16,773 (-3.09)	15,604 (-6·97)	17,434 (11.73)
9	III Salur (M)	IX	Salur	19·55	7,438	16,239	17,594 (8·34)	15,454 (-12·16)	17,899 (15·82)
10	I Vizianagaram (M)	X	Vizianagaram	8.95	23,510	37,270	37,550 (0.75)	39,299 (4·66)	44,696 (13·73)

DIRECTORY

I

GROWTH HISTORY

of the town at the censuses of					Density (1981 Census)	Sex Ratio			Sl. No.
1941	1951	1961	1971	1981		1961 Census	1971 Census	1981 Census	
(11)	(12)	(13)	(14)	(15)	(16)	(17)	(18)	(19)	(1)
22,090	23,102	25,592	30,649	36,239	1,416	1,022	1,000	1,012	1
(7·53)	(4·58)	(10·78)	(19·76)	(18·24)					
..	8,135	9,540	11,582	13,859	1,784	967	994	956	2
		(17.27)	(21.40)	(19.66)					
..	..	..	5,985	7,958	1,567	..	1,021	1,030	3
				(32·97)					
..	..	..	6,411	6,406	1,213	..	889	1,043	4
				(–0·08)					
..	..	..	8,919	14,705	1,905	..	932	932	5
				(64.87)					
first time in 1981 Census				7,663	259	..	..	952	6
..	..	..	9,050	13,509	869	..	964	960	7
				(49·27)					
19,456	21,099	25,281	30,025	36,348	2,818	985	1,003	984	8
(11·60)	(8·44)	(19·82)	(18·77)	(21.06)					
20,574	24,405	26,111	30,929	36,006	1,842	1,037	1,046	1,028	9
(14.94)	(18.62)	(6·99)	(18.45)	(16.42)					
51,749	67,104	76,808	86,608	114,806	12,827	979	994	985	10
(15·78)	(29.67)	(14.46)	(12·76)	(32·56)					

TOWN

STATEMENT

PHYSICAL ASPECTS AND

Sl. No.	Class and Name of Town	Physical Aspects			Name of	
		Rainfall (in mm.)	Temparature (in Centigrade)		State Headquarters	District Headquarters
			Maximum	Minimum	HYDERABAD	VIZIANAGARAM
(1)	(2)	(3)	(4)	(5)	(6)	(7)
1	III Bobbili	1106·1	35·0	20·0	793	65
2	IV Cheepurupalle	1063·4	39·6	15·2	768	30
3	V Gajularega	1028·7	41·0	13·0	748	9
4	V Kanapaka	1028·7	41·0	13·0	744	5
5	IV Kondapalem @ Sriramnagar	1063·4	39·6	15·2	750	35
6	V Kothavalasa	*1054·5	41·0	13·0	650	40
7	IV Nellimarla	1054·5	41·0	13.0	747	5
8	III Parvathipuram	1286·2	47·8	32.2	814	95
9	III Salur	1120·3	47·8	32·2	786	55
10	I Vizianagaram	1054·5	41·0	13·0	739	0

* Nearest Town Vizianagaram data given

DIRECTORY

II

LOCATION OF TOWNS, 1979

Sub-division/Taluk	And Road Distance (in Kms.) From Nearest city with population of one lakh and more	Railway Station	Bus Route	Navigable river/ canal (if within 10 Kms.)	Sl. No.
(8)	(9)	(10)	(11)	(12)	(1)
Parvathipuram (26)/ Bobbili (0)	Vizianagaram (65)	Bobbili (0)	Bobbili (0)	..	1
Vizianagaram (30)/ Cheepurupalle (0)	Vizianagaram (30)	Cheepurupalle (0)	Cheepurupalle (0)	..	2
Vizianagaram (9)/ Vizianagaram (9)	Vizianagaram (9)	Vizianagaram (9)	Gajularega (0)	..	3
Vizianagaram (5)/ Vizianagaram (5)	Vizianagaram (5)	Vizianagaram (5)	Kanapaka (0)	..	4
Vizianagaram (35)/ Cheepurupalle (8)	Vizianagaram (35)	Garividi (2)	Kondapalem (0)	..	5
Vizianagaram (40)/ Viyyampeta Headquarters @ Kothavalasa (0)	Vishakhapatnam (32)	Kothavalasa (0)	Kothavalasa (0)	..	6
Vizianagaram (5)/ Nellimarla (0)	Vizianagaram (5)	Nellimarla (0)	Nellimarla (0)	..	7
Parvathipuram (0)/ Parvathipuram (0)	Vizianagaram (95)	Parvathipuram (0)	Parvathipuram (0)	..	8
Parvathipuram (34)/ Salur (0)	Vizianagaram (55)	Salur (0)	Salur (0)	..	9
Vizianagaram (0)/ Vizianagaram (0)	Vishakhapatnam (56)	Vizianagaram (0)	Vizianagaram (0)	..	10

TOWN
STATEMENT
MUNICIPAL

Sl. No.	Class and Name of Town	Civic administration status (In 1980)	RECEIPT (In Rs. '00) Receipt through taxes, etc.	Revenue derived from Municipal properties and power apart from taxation	Government grant	Loan	Advance
(1)	(2)	(3)	(4)	(5)	(6)	(7)	(8)
1	III Bobbili	M	5,233	3,133	4,897	1,000	..
2	IV Cheepurupalle	P	863	1,954	168	..	44
3	V Gajularega	P	120	19	..	..	3
4	V Kanapaka	P	59	10	35	..	9
5	IV Kondapalem @ Sriramnagar	P	620	289	567	..	..
6	V Kothavalasa	P	517	1,622	..	..	..
7	IV Nellimarla	P	840	..	110	..	68
8	III Parvathipuram	M	8,999	3,030	2,106	..	4,600
9	III Salur	M	3,369	852	8,945	..	..
10	I Vizianagaram	M	45,000	2,740	30,280	..	..

DIRECTORY

III

FINANCE, 1978-79

Other Sources (specify)	Total Receipts	EXPENDITURE (In Rs. '00) General Administration	Public safety	Public health and convieniences	Public works	Public Institution	Others (specify)	Total Expenditure	Sl. No.
(9)	(10)	(11)	(12)	(13)	(14)	(15)	(16)	(17)	(1)
18,124	32,387	1,825	927	4,105	274	4,770	16,666	28,567	1
..	3,029	485	186	751	306	..	906	2,634	2
72	214	45	33	10	73	..	53	214	3
4	117	11	35	14	33	4	4	101	4
..	1,476	159	35	288	34	5	636	1,157	5
..	2,139	286	..	480	97	13	898	1,774	6
378	1,396	321	402	485	167	5	327	1,707	7
6,145	24,880	13,960	..	2,568	2,358	5,713	..	24,599	8
6,788	19,954	1,509	..	3,347	1,967	5,922	6,696	19,441	9
26,980	105,000	16,520	18,540	17,960	1,380	21,430	16,200	92,030	10

TOWN
STATEMENT
CIVIC AND

Sl. No.	Class and Name of Town	Civic administration Status (in 1980)	Population	Scheduled Caste and Scheduled Tribe Population	Road length (in Kms.)	System of sewerage	Number of Latrines		
							Water borne	Service	Others
(1)	(2)	(3)	(4)	(5)	(6)	(7)	(8)	(9)	(10)
1	III Bobbili	M	36,239	4,126	PR : 15·69 KR : 11·55	OSD	100	1,680	9
2	IV Cheepurupalle	P	13,859	883	PR : 6·69 KR : 2·22	S,OSD	50	140	..
3	V Gajularega	P	7,958	1,577	PR : 4·00 KR : ..	OSD	..	2	..
4	V Kanapaka	P	6,406	488	PR : .. KR : 1·50	S,OSD	..	..	10
5	IV Kondapalem @ Sriramnagar	P	14,705	1,432	PR : 7·50 KR : ..	S,OSD	320	44	4
6	V Kothavalasa	P	7,663	859	PR : 13·45 KR : 12·55	OSD	1	2	..
7	IV Nellimarla	P	13,509	1,484	PR : 5.80 KR : 2·00	S,OSD	3	24	5
8	III Parvathipuram	M	36,348	5,293	PR : 19.46 KR : 0·17	S,OSD	110	2,040	11
9	III Salur	M	36,006	5,194	PR : 31·30 KR : ..	OSD	167	964	17
10	I Vizianagaram	M	114,806	12,320	PR : 74·21 KR : 2·00	S,OSD	160	7,538	..

DIRECTORY

IV

OTHER AMENITIES, 1979

Method of disposal of night soil	Protected water supply: Source of supply	Protected water supply: System of storage with capacity (in 000 Litres)	Fire fighting service	Electrification (Number of Connections): Domestic	Industrial	Commercial	Road Lighting (Points)	Others	Sl. No.
(11)	(12)	(13)	(14)	(15)	(16)	(17)	(18)	(19)	(1)
B	W	IG (700)	Yes	3,993	147	501	573	42	1
WB	W	IG (50)	Vizianagaram (30 Kms.)	1,038	19	286	241	..	2
B	W	NA.	Vizianagaram (9 Kms.)	600	6	10	77	..	3
B	W	NA.	Vizianagaram (5 Kms.)	150	3	2	47	..	4
S,WB	NA.	NA.	Vizianagaram (35 Kms.)	309	7	130	73	..	5
B,ST	W	IG (25)	Srungavarapukota (32 Kms)	590	55	..	167	..	6
WB	W	IG (20)	Vizianagaram (5 Kms.)	609	4	80	193	6	7
WB,ST	T	IG (2,400)	Yes	2,460	42	715	453	..	8
WB	T	IG (2,100)	Bobbili (18 Kms.)	2,953	48	520	526	14	9
WB	T	IG (12,700)	Yes	6,631	179	2,399	1,409	136	10

TOWN

STATEMENT

CIVIC AND OTHER

Sl. No.	Class and Name of town	Name of Slum	Area of Slum (In Sq. Kms.)	Population of Slum	Paved Roads (In Kms.)	System of Sewerage
(1)	(2)	(3)	(4)	(5)	(6)	(7)
1	I Vizianagaram	Arakalagadda				
		Boggula Dibba				
		Budiveedhi				
		Bimgaveedhi				
		Ganjipeta				
		Gollaveedhi				
		Hukumpeta				
		Jonnagudi				
		Kota Veedhi				
		Kottapeta Sweepers Colony				
		Kumili Road				
		Kummaraveedhi				
		Lankapatnam	0·24	15,758	6·48	OSD
		Madiga Street				
		Madiga Street				
		Mohammadan Street				
		Nanajatula				
		Palliveedhi				
		Rangala Street				
		Santhinagar				
		Sunkara Street				
		Sweepers Colony Cantonment				
		Thotapalem area				
		Yathaveedhi				
		Yerukalapet				

DIRECTORY

IV A

AMENITIES IN NOTIFIED SLUMS, 1979

Number of Latrines				Method of disposal of night soil	No. of tap points/ public hydrants installed for supply of protected water	Electrification (Number of connections)			Sl. No.
Private							Road Lighting (points)		
Water borne	Service	Others	Community			Domestic		Others	
(8)	(9)	(10)	(11)	(12)	(13)	(14)	(15)	(16)	(1)
									1
..	5	..	11	WB	20	..	74	16	

TOWN

STATEMENT

MEDICAL, EDUCATIONAL, RECREATIONAL

Sl. No.	Class and Name of town	Population	Medical Facilities		Educational			
			Hospitals/ Dispensaries/T.B. clinics etc.	Beds in Medical Institutions noted in Col. No. 4	Arts/Science/ Commerce Colleges (of degree level and above)	Medical Colleges	Engineering Colleges	Polytechnics
(1)	(2)	(3)	(4)	(5)	(6)	(7)	(8)	(9)
1	III Bobbili	36,239	H(2) D(1) *O(1)	27	ASC(1)	Vishakhapatnam (125)	Vishakhapatnam (125)	Srikakulam (110)
2	IV Cheepurupalle	13,859	H(2) D(4)	24 ..	Vizianagaram (30)	Vishakhapatnam (90)	Vishakhapatnam (90)	Srikakulam (30)
3	V Gajularega	7,958	Vizianagagaram (9)	..	Vizianagaram (9)	Vishakhapatnam (65)	Vishakhapatnam (65)	Vishakhapatnam (65)
4	V Kanapaka	6,406	Vizianagagaram (5)	..	Vizianagaram (5)	Vishakhapatnam (61)	Vishakhapatnam (61)	Vishakhapatnam (61)
5	IV Kondapalem @ Sriramnagar	14,705	H(1)	2	AS(1)	Vishakhapatnam (74)	Vishakhapatnam (74)	Srikakulam (46)
6	V Kothavalasa	7,663	D(1) NH(4)	1 ..	Vishakhapatnam (32)	Vishakhapatnam (32)	Vishakhapatnam (32)	Vishakhapatnam (32)
7	IV Nellimarla	13,509	HC(1)	8	Vizianagaram (5)	Vishakhapatnam (64)	Vishakhapatnam (64)	Vishakhapatnam (64)
8	III Parvathipuram	36,348	H(1) NH(8) D(8) HC(1)	30 65	AS(1)	Vishakhapatnam (141)	Vishakhapatnam (141)	Srikakulam (90)
9	III Salur	36,006	H(1) D(9) TB(1) **O(1)	16	Bobbili (20)	Vishakhapatnam (113)	Vishakhapatnam (113)	Srikakulam (88)
10	I Vizianagaram	114,806	H(2) D(2) TB(1) *O(1)	100 8	ASC(1) AS(1)	Vishakhapatnam (56)	Vishakhapatnam (56)	Vishakhapatnam (56)

** Leprosy Mission Hospital

* Maternity and Child Welfare Centre

DIRECTORY

V

AND CULTURAL FACILITIES IN TOWNS, 1979

Facilities							Recreational and Cultural Facilities				
Recognised Shorthand, Typewriting and Vocational training institutes	Higher secondary/ Inter/ Junior College	Secondary/ Matriculation	Junior Secondary & Middle Schools	Primary Schools	Adult Literacy Classes/ Centres, Others (specify)	Number of working Women's hostels with number of seats	Stadia	Cinema	Auditoria/ Drama/ Community Halls	Public Libraries including Reading Rooms	Sl. No.
(10)	(11)	(12)	(13)	(14)	(15)	(16)	(17)	(18)	(19)	(20)	(1)
Type : 5 SH : 3 *O : 1	1	3	7	15	..	..	..	3	..	PL : 1 RR : 4	1
Sh. Type : 2	Vizianagaram (30)	2	2	8	..	..	..	2	..	PL : 1	2
Vizianagaram (9)	Vizianagaram (9)	..	..	3	..	..	..	..	..	PL : 1	3
Vizianagaram (5)	Vizianagaram (5)	..	..	1	..	..	.	..	..	PL : 1	4
Type : 2	1	1	1	3	..	..	..	1	1	PL : 1	5
Vishakhapatnam (32)	Vishakhapatnam (32)	1	1	1	..	..	..	1	..	PL :1	6
Vizianagaram (5)	1	1	1	5	..	..	..	1	..	PL : 1 RR : 1	7
Type : 6	1	2	8	16	1	..	..	4	1	PL : 1 RR : 2	8
Sh. Type : 2	1	2	6	26	..	..	..	2	1	PL : 2	9
Type : 6 Sh. Type : 4 † 0 : 2	1	10	19	47	21	..	1	9	2	PL : 2 RR : 2	10

* Industrial Training Institute

† Music College (1)
Sanscrit College (1)

TOWN

STATEMENT

TRADE, COMMERCE

Sl. No.	Class and Name of Town	Name of three most important commodities imported			Name of three most important	
		1st	2nd	3rd	1st	2nd
(1)	(2)	(3)	(4)	(5)	(6)	(7)
1	III Bobbili	Cloth	Sugarcane	Cement	Jute	Sugar
2	IV Cheepurupalle	Rice	Ragi	Dalls	Jute	Groundnut Oil
3	V Gajularega	Rice	Sugar	Ragi	Hides & Skins	Dall
4	V Kanapaka	Rice	Wheat	Sugar	Groundnut	Jute
5	IV Kondapalem @ Sriramnagar	Paddy	Ragi	Dall	Ferro-Manganese	High Carbon Ferro Chrome
6	V Kothavalasa	Rice	Oil	Sugar	Mangalore Tiles	Jute
7	IV Nellimarla	Sugar	Rice	Dalls	Gunny Bags	Jute
8	III Parvathipuram	Rice	Tamarind	Redgram	Gingili Oil seeds	Ragi
9	III Salur	Rice	Kerosene	Salt	Tamarind	Bamboos
10	I Vizianagaram	Textiles	Oil Seeds	Pulses	Jute	Aluminium Utensils

DIRECTORY

VI

INDUSTRY AND BANKING, 1979

commodities exported	Name of three most important commodities manufactured			Number of Banks	Number of agricultural credit societies	Number of non-agricultural credit societies	Sl. No.
3rd	1st	2nd	3rd				
(8)	(9)	(10)	(11)	(12)	(13)	(14)	(1)
Rice	Jute	Sugar	White (By-Product of Sugar)	5	1	14	1
..	Groundnut Oil	Rice	Jute	1	..	11	2
Oil	Oil	Dall	Hides and Skins	..	1	1	3
Paddy	Groundnut Oil	Jute	Oil Cake	..	..	..	4
Ferro-Silicon	Ferro-Chrome	Ferro-Silicon	Ferro-Manganese	..	..	4	5
Mangoes	Mangalore Tiles	Jute	..	1	1	2	6
Jute Ropes	Gunny Bags	Jute Ropes	Jute	1	..	2	7
Groundnut Oil	Groundnut Oil	Gingili Oil Seeds	Sugar Cane	7	..	15	8
Soapnuts	Tamarind	Jaggery	Jute	5	1	13	9
Oil Cake	Jute Ropes	Yarn	Aluminium Utensils	14	..	42	10

SECTION–III
Primary Census Abstract

DISTRICT PRIMARY CENSUS ABSTRACT

VIZIANAGARAM DISTRICT

Sl. No.	District/Taluk/ Town	Total Rural Urban	Area in Sq. Kms.	No. of Occupied Residential houses	No. of house-holds	Total Population (including institutional and Houseless Population)			Scheduled Castes			Scheduled Tribes		
						Persons	Males	Females	Persons	Males	Females	Persons	Males	Females
(1)	(2)	(3)	(4)	(5)	(6)	(7)	(8)	(9)	(10)	(11)	(12)	(13)	(14)	(15)
VIZIANAGARAM DISTRICT		**T**	**6,539.0**	**382,041**	**390,814**	**1,804,196**	**899,548**	**904,648**	**184,792**	**93,261**	**91,531**	**153,344**	**76,855**	**76,489**
		R	**6,401.0**	**324,848**	**330,894**	**1,516,697**	**755,051**	**761,646**	**154,245**	**78,012**	**76,233**	**150,235**	**75,197**	**75,038**
		U	**138.0**	**57,193**	**59,920**	**287,499**	**144,497**	**143,002**	**30,547**	**15,249**	**15,298**	**3,109**	**1,658**	**1,451**
1	Kurupam Taluk	T	780.1	17,127	17,217	74,673	37,799	36,874	5,163	2,648	2,515	53,327	27,043	26,284
		R	780.1	17,127	17,217	74,673	37,799	36,874	5,163	2,648	2,515	53,327	27,043	26,284
		U	..	..	..	..	..	..	..	..	..	..	..	..
2	Parvathipuram Taluk	T	749.2	44,207	44,207	206,401	102,554	103,847	23,198	11,743	11,455	27,773	13,731	14,042
		R	736.3	36,804	36,804	170,053	84,230	85,823	18,555	9,358	9,197	27,123	13,378	13,745
		U	12.9	7,403	7,403	36,348	18,324	18,024	4,643	2,385	2,258	650	353	297
	Parvathipuram (M)	U	12.90	7,403	7,403	36,348	18,324	18,024	4,643	2,385	2,258	650	353	297
3	Salur Taluk	T	972.9	39,363	39,764	184,288	91,431	92,857	19,103	9,673	9,430	44,795	22,235	22,560
		R	953.3	32,117	32,326	148,282	73,674	74,608	14,761	7,504	7,257	43,943	21,775	22,168
		U	19.6	7,246	7,438	36,006	17,757	18,249	4,342	2,169	2,173	852	460	392
	Salur (M)	U	19.55	7,246	7,438	36,006	17,757	18,249	4,342	2,169	2,173	852	460	392
4	Bobbili Taluk	T	475.2	42,347	42,913	201,172	99,720	101,452	24,225	12,100	12,125	4,761	2,365	2,396
		R	449.6	34,876	35,107	164,933	81,706	83,227	20,599	10,415	10,184	4,261	2,106	2,155
		U	25.6	7,471	7,806	36,239	18,014	18,225	3,626	1,685	1,941	500	259	241
	Bobbili (M)	U	25.60	7,471	7,806	36,239	18,014	18,225	3,626	1,685	1,941	500	259	241
5	Badangi Taluk	T	407.5	23,487	23,597	111.361	55,168	56,193	13,928	7,025	6,903	2,583	1,314	1,269
		R	407.5	23,487	23,597	111,361	55,168	56,193	13,928	7,025	6,903	2,583	1,314	1,269
		U	..	..	..	..	..	..	..	..	..	..	..	..
6	Cheepurupalle Taluk	T	466.2	29,320	29,372	138,323	69,764	68,559	12,992	6,639	6,353	2,386	1,195	1,191
		R	450.7	23,254	23,305	109,759	55,070	54,689	11,049	5,609	5,440	2,014	1,001	1,013
		U	15.5	6,066	6,067	28,564	14,694	13,870	1,943	1,030	913	372	194	178
	Cheepurupalle (P)	U	7.77	2,936	2,936	13,859	7,084	6,775	815	458	357	68	37	31
	Kondapalem @ Sriram-`agar (P)	U	7.72	3,130	3,131	14,705	7,610	7,095	1,128	572	556	304	157	147
	`hinagaram Taluk	T	506.2	32,076	33,919	149,091	73,690	75,401	16,058	8,027	8,031	6,221	3,120	3,101
		R	506.2	32,076	33,919	149,091	73,690	75,401	16,058	8,027	8,031	6,221	3,120	3,101
		U	..	..	..	..	..	..	..	..	..	..	..	..

(1)	(2)	(3)	(4)	(5)	(6)	(7)	(8)	(9)	(10)	(11)	(12)	(13)	(14)	(15)
8	Nellimarla Taluk	T	362.7	24,183	24,563	112,261	56,318	55,943	10,046	5,151	4,895	871	449	422
		R	347.2	21,202	21,582	98,752	49,426	49,326	8,714	4,429	4,285	719	356	363
		U	15.5	2,981	2,981	13,509	6,892	6,617	1,332	722	610	152	93	59
	Nellimarla (P)	U	15·54	2,981	2,981	13,509	6,892	6,617	1,332	722	610	152	93	59
9	Bhogapuram Taluk	T	394·7	28,347	28,887	137,278	69,003	68,275	12,440	6,346	6,094	492	252	240
		R	394·7	28,347	28,887	137,278	69,003	68,275	12,440	6,346	6,094	492	252	240
		U	..	..	..	..	..	..	..	..	..	..	..	..
10	Vizianagaram Taluk	T	340,3	47,316	49,972	231,996	116,309	115,687	23,656	11,736	11,920	2,059	1,044	1,015
		R	321·0	22,872	23,329	102,826	51,419	51,407	9,652	4,839	4,813	1,678	853	825
		U	19.3	24,444	26,643	129,170	64,890	64,280	14,004	6,897	7,107	381	191	190
	Gajularega (P)	U	5.08	1,682	1,709	7,958	3,921	4,037	1,571	787	784	6	3	3
	Kanapaka (P)	U	5.28	1,399	1,424	6,406	3,136	3,270	476	244	232	12	5	7
	Vizianagaram (M)	U	8·95	21,363	23,510	114,806	57,833	56,973	11,957	5,866	6,091	363	183	180
11	Srungavarapukota Taluk	T	448·5	28,612	28,612	130,970	64,998	65,972	12,631	6,441	6,190	5,883	2,997	2,886
		R	448.5	28,612	28,612	130,970	64,998	65,972	12,631	6,441	6,190	5,883	2,997	2,886
		U	..	..	..	..	..	..	..	..	..	..	..	..
12	Viyyampeta Taluk	T	461.1	25,656	27,791	126,382	62,794	63,588	11,352	5,732	5,620	2,193	1,110	1,083
		R	441.5	24,074	26,209	118,719	58,868	59,851	10,695	5,371	5,324	1,991	1,002	989
		U	29.6	1,582	1,582	7,663	3,926	3,737	657	361	296	202	108	94
	Kothavalasa (P)	U	29·62	1,582	1,582	7,663	3,926	3,737	657	361	296	202	108	94

DISTRICT PRIMARY CENSUS ABSTRACT

VIZIANAGARAM DISTRICT

Sl. No.	District/Taluk/ Town	Total Rural Urban	Literates			Total Main Workers (I–IX)			Cultivators (I)			MAIN WORKERS Agricultural Labourers (II)		
			Persons	Males	Females	Persons	Males	Females	Persons	Males	Females	Persons	Males	Females
(1)	(2)	(3)	(16)	(17)	(18)	(19)	(20)	(21)	(22)	(23)	(24)	(25)	(26)	(27)
VIZIANAGARAM DISTRICT		**T**	**392,277**	**278,703**	**113,574**	**785,283**	**532,177**	**253,106**	**345,323**	**240,702**	**104,621**	**240,558**	**123,073**	**117,485**
		R	**260,556**	**196,370**	**64,186**	**698,579**	**460,296**	**238,283**	**338,063**	**235,278**	**102,785**	**231,036**	**118,125**	**112,911**
		U	**131,721**	**82,333**	**49,388**	**86,704**	**71,881**	**14,823**	**7,260**	**5,424**	**1,836**	**9,522**	**4,948**	**4,574**
1	Kurupam Taluk	T	11,848	8,364	3,484	35,722	23,640	12,082	16,268	11,923	4,345	15,874	8,701	7,173
		R	11,848	8,364	3,484	35,722	23,640	12,082	16,268	11,923	4,345	15,874	8,701	7,173
		U	..	..	..	..	..	..	..	..	..	..	..	..
2	Parvathipuram Taluk	T	50,370	36,267	14,103	85,435	59,741	25,694	34,935	25,233	9,702	28,296	15,817	12,479
		R	34,093	25,723	8,370	74,683	50,827	23,856	33,941	24,405	9,536	27,046	15,112	11,934
		U	16,277	10,544	5,733	10,752	8,914	1,838	994	828	166	1,250	705	545
	Parvathipuram (M)	U	16,277	10,544	5,733	10,752	8,914	1,838	994	828	166	1,250	705	545
3	Salur Taluk	T	35,006	24,776	10,230	85,326	55,107	30,219	34,985	23,521	11,464	30,546	15,426	15,120
		R	20,591	15,623	4,968	72,811	45,827	26,984	33,022	22,161	10,861	27,900	14,213	13,687
		U	14,415	9,153	5,262	12,515	9,280	3,235	1,963	1,360	603	2,646	1,213	1,433
	Salur (M)	U	14,415	9,153	5,262	12,515	9,280	3,235	1,963	1,360	603	2,646	1,213	1,433
4	Bobbili Taluk	T	44,557	32,566	11,991	85,672	57,714	27,958	37,575	25,746	11,829	26,763	14,052	12,711
		R	29,904	23,342	6,562	74,872	48,923	25,949	36,348	24,735	11,613	24,959	12,999	11,960
		U	14,653	9,224	5,429	10,800	8,791	2,009	1,227	1,011	216	1,804	1,053	751
	Bobbili (M)	U	14,653	9,224	5,429	10,800	8,791	2,009	1,227	1,011	216	1,804	1,053	751
5	Badangi Taluk	T	20,525	15,647	4,878	52,865	33,534	19,331	27,730	18,062	9,668	17,058	9,073	7,985
		R	20,525	15,647	6,878	52,865	33,534	19,331	27,730	18,062	9,668	17,058	9,073	7,985
		U	..	..	..	..	..	..	..	..	..	..	..	..
6	Cheepurupalle Taluk	T	28,574	20,348	8,226	58,926	41,675	17,251	27,330	20,390	6,940	17,208	8,929	8,279
		R	16,437	12,484	3,953	49,664	34,273	15,391	25,721	19,279	6,442	15,771	8,212	7,559
		U	12,137	7,864	4,273	9,262	7,402	1,860	1,609	1,111	498	1,437	717	720
	Cheepurupalle (P)	U	5,218	3,433	1,785	4,425	3,576	849	834	641	193	636	361	275
	Kondapalem @ Sriramnagar (P)	U	6,919	4,431	2,488	4,837	3,826	1,011	775	470	305	801	356	445
7	Gajapathinagaram Taluk	T	21,664	16,296	5,368	69,259	44,892	24,367	34,329	24,162	10,167	24,068	11,754	12,314
		R	21,664	16,296	5,368	69,259	44,892	24,367	34,329	24,162	10,167	24,068	11,754	12,314
		U	..	..	..	..	..	..	..	..	..	..	..	..

(1)	(2)	(3)	(16)	(17)	(18)	(19)	(20)	(21)	(22)	(23)	(24)	(25)	(26)	(27)
8	Nellimarla Taluk	T	18,736	14,119	4,617	50,430	33,812	16,618	23,519	15,731	7,788	13,029	6,039	6,990
		R	13,350	10,467	2,883	46,347	30,230	16,117	23,226	15,505	7,721	12,528	5,729	6,799
		U	5,386	3,652	1,734	4,083	3,582	501	293	226	67	501	310	191
	Nellimarla (P)	U	5,386	3,652	1,734	4,083	3,582	501	293	226	67	501	310	191
9	Bhogapuram Taluk	T	19,961	14,379	5,582	59,667	41,547	18,120	25,558	19,553	6,005	19,810	10,353	9,457
		R	19,961	14,379	5,582	59,667	41,547	18,120	25,558	19,553	6,005	19,810	10,353	9,457
		U	..	..	..	..	..	..	..	..	..	..	..	..
10	Vizianagaram Taluk	T	85,808	55,043	30,765	81,562	62,647	18,915	20,743	14,784	5,959	14,728	7,085	7,643
		R	20,306	15,375	4,931	44,841	30,740	14,101	19,912	14,106	5,806	13,406	6,504	6,902
		U	65,502	39,668	25,834	36,721	31,907	4,814	831	678	153	1,322	581	741
	Gajularega (P)	U	2,425	1,646	779	2,651	2,188	463	221	168	53	511	230	281
	Kanapaka (P)	U	1,975	1,461	514	2,175	1,704	471	171	120	51	432	144	288
	Vizianagaram (M)	U	61,102	36,561	24,541	31,895	28,015	3,880	439	390	49	379	207	172
11	Srungavarapukota	T	30,730	21,901	8,829	61,687	39,496	22,191	31,410	20,405	11,005	17,228	8,175	9,053
		R	30,730	21,901	8,829	61,687	39,496	22,191	31,410	20,405	11,005	17,228	8,175	9,053
		U	..	..	..	..	..	..	..	..	..	..	..	..
12	Viyyampeta Taluk	T	24,498	18,997	5,501	58,732	38,372	20,360	30,941	21,192	9,749	15,950	7,669	8,281
		R	21,147	16,769	4,378	56,161	36,367	19,794	30,598	20,982	9,616	15,388	7,300	8,088
		U	3,351	2,228	1,123	2,571	2,005	566	343	210	133	562	369	193
	Kothavalasa (P)	U	3,351	2,228	1,123	2,571	2,005	566	343	210	133	562	369	193

DISTRICT PRIMARY CENSUS ABSTRACT

VIZIANAGARAM DISTRICT

Sl. No.	District/Taluk/ Town	Total Rural Urban	Household Industry Manufacturing, Processing, Servicing and Repairs (V (a))			Other Workers (III, IV, V (b) & VI to IX)			Marginal Workers			Non Workers		
			Persons	Males	Females	Persons	Males	Females	Persons	Males	Females	Persons	Males	Females
(1)	(2)	(3)	(28)	(29)	(30)	(31)	(32)	(33)	(34)	(35)	(36)	(37)	(38)	(39)
VIZIANAGARAM DISTRICT		**T**	**31,923**	**24,889**	**7,034**	**167,479**	**143,513**	**23,966**	**89,491**	**6,671**	**82,820**	**929,422**	**360,700**	**568,722**
		R	**27,208**	**21,358**	**5,850**	**102,272**	**85,535**	**16,737**	**86,319**	**6,126**	**80,193**	**731,799**	**288,629**	**443,170**
		U	**4,715**	**3,531**	**1,184**	**65,207**	**57,978**	**7,229**	**3,172**	**545**	**2,627**	**197,623**	**72,071**	**125,552**
1	Kurupam Taluk	T	647	504	143	2,933	2,512	421	3,847	183	3,664	35,104	13,976	21,128
		R	647	504	143	2,933	2,512	421	3,847	183	3,664	35,104	13,976	21,128
		U	..	..	..	..	..	..	..	..	..	..	..	..
2	Parvathipuram Taluk	T	3,470	2,918	552	18,734	15,773	2,961	16,873	1,413	15,460	104,093	41,400	62,693
		R	2,912	2,488	424	10,784	8,822	1,962	16,497	1,339	15,158	78,873	32,064	46,809
		U	558	430	128	7,950	6,951	999	376	74	302	25,220	9,336	15,884
	Parvathipuram (M)	U	558	430	128	7,950	6,951	999	376	74	302	25,220	9,336	15,884
3	Salur Taluk	T	2,858	2,095	763	16,937	14,065	2,872	10,457	1,108	9,349	88,505	35,216	53,289
		R	2,033	1,588	445	9,856	7,865	1,991	9,915	1,025	8,890	65,556	26,822	38,734
		U	825	507	318	7,081	6,200	881	542	83	459	22,949	8,394	14,555
	Salur (M)	U	825	507	318	7,081	6,200	881	542	83	459	22,949	8,394	14,555
4	Bobbili Taluk	T	3,711	2,925	786	17,623	14,991	2,632	12,436	993	11,443	103,064	41,013	62,051
		R	2,914	2,274	640	10,651	8,915	1,736	11,216	854	10,362	78,845	31,929	46,916
		U	797	651	146	6,972	6,076	896	1,220	139	1,081	24,219	9,084	15,135
	Bobbili (M)	U	797	651	146	6,972	6,076	896	1,220	139	1,081	24,219	9,084	15,135
5	Badangi Taluk	T	2,034	1,457	577	6,043	4,942	1,101	6,213	323	5,890	52,283	21,311	30,972
		R	2,034	1,457	577	6,043	4,942	1,101	6,213	323	5,890	52,283	21,311	30,972
		U	..	..	..	..	..	..	..	..	..	..	..	..
6	Cheepurupalle Taluk	T	1,891	1,520	371	12,497	10,836	1,661	6,548	345	6,203	72,849	27,774	45,105
		R	1,528	1,274	254	6,644	5,508	1,136	6,335	280	6,055	53,760	20,517	33,243
		U	363	246	117	5,853	5,328	525	213	65	148	19,089	7,227	11,862
	Cheepurupalle (P)	U	298	187	111	2,657	2,387	270	84	11	73	9,350	3,497	5,853
	Kondapalem @ Sriramnagar (P)	U	65	59	6	3,196	2,941	255	129	54	75	9,739	3,730	6,009
7	Gajapathinagaram Taluk	T	2,830	2,271	559	8,032	6,705	1,327	9,681	376	9,305	70,151	28,422	41,729
		R	2,830	2,271	559	8,032	6,705	1,327	9,681	376	9,305	70,151	28,422	41,729
		U	..	..	..	..	..	..	..	..	..	..	..	..

(1)	(2)	(3)	(28)	(29)	(30)	(31)	(32)	(33)	(34)	(35)	(36)	(37)	(38)	(39)
8	Nellimarla Taluk	T	2,211	1,626	585	11,671	10,416	1,255	2,962	181	2,781	58,869	22,325	36,544
		R	2,074	1,522	552	8,519	7,474	1,045	2,848	169	2,679	49,557	19,027	30,530
		U	137	104	33	3,152	2,942	210	114	12	102	9,312	3,298	6,014
	Nellimarla (P)	U	137	104	33	3,152	2,942	210	114	12	102	9,312	3,298	6,014
9	Bhogapuram Taluk	T	1,674	1,399	275	12,625	10,342	2,383	6,481	677	5,804	71,130	26,779	44,351
		R	1,674	1,399	275	12,625	10,342	2,383	6,481	677	5,804	71,130	26,779	44,351
		U	..	..	..	..	..	..	..	..	..	..	..	..
10	Vizianagaram Taluk	T	3,899	3,172	727	42,192	37,606	4,586	4,026	507	3,519	146,408	53,155	93,253
		R	2,190	1,750	440	9,333	8,380	953	3,461	335	3,126	54,524	20,344	34,180
		U	1,709	1,422	287	32,859	29,226	3,633	565	172	393	91,884	32,811	59,073
	Gajularega (P)	U	270	235	35	1,649	1,555	94	2	1	1	5,305	1,732	3,573
	Kanapaka (P)	U	130	113	17	1,442	1,327	115	18	2	16	4,213	1,430	2,783
	Vizianagaram (M)	U	1,309	1,074	235	29,768	26,344	3,424	545	169	376	82,366	29,649	52,717
11	Srungavarapukota Taluk	T	3,231	2,549	682	9,818	8,367	1,451	4,146	200	3,946	65,137	25,302	39,835
		R	3,231	2,549	682	9,818	8,367	1,451	4,146	200	3,946	65,137	25,302	39,835
		U	..	...	..	..	..	..	..	..	..	..	..	..
12	Viyyampeta Taluk	T	3,467	2,453	1,014	8,374	7,058	1,316	5,821	365	5,456	61,829	24,057	37,772
		R	3,141	2,282	859	7,034	5,803	1,231	5,679	365	5,314	56,879	22,136	34,743
		U	326	171	155	1,340	1,255	85	142	..	142	4,950	1,921	3,029
	Kothavalasa (P)	U	326	171	155	1,340	1,255	85	142	..	142	4,950	1,921	3,029

ALPHABETICAL LIST OF VILLAGES

KURUPAM TALUK

1981 Location Code No. (1)	Name of Village (2)
221	Abiri
26	Addangi Jangidibhadra
79	Alavadda
111	Amiti
192	Antijola
211	Arikakoridi
72	Atchaba
67	Babbidi
107	Balesu
182	Ballukota
202	Barthangi
19	Batugudaba
92	Bayyada
4	Beerupadu
234	Bheemapuram
98	Binnidi
167	Biyyalavalasa
43	Boddidi
66	Boddidi
186	Bore
162	Bottili
164	Chandanakota
49	Chaparayibinnidi
25	Chaparayi Jangidibhadra
213	Chappagottili
44	Chappaguda
170	Chekkavalasa
84	Chemmuduguda
135	Chidipalle
71	Chinageesada
64	Chinaravikona
143	Chinarayudupeta @ Dabbaliguda
163	Chinavanija
12	Chinavankadhara
210	Chintalakoridi
124	Chintalapadu
3	Dabbaliguda
174	Dalaipeta
138	Dandusura
232	Dandusura
173	Devunigumpa
229	Dharmalakshmipuram
147	Dhulikuppa
73	Diguvaderuvada
140	Dimiliguda
194	Dokulaguda
33	Dolukona
218	Dommidi
191	Dongalabaramani
105	Dongurukikkuva
126	Duddukallu
42	Dummangi
184	Durubille
233	Gadali
18	Gadivankadhara
108	Gandra
236	Gangannadoravalasa
96	Geddarijola
63	Geesada (Pamulageesada)
10	Goipaka
178	Gollavalasa
76	Gorada
45	Gorati
158	Gorjapadu
209	Gotikuppa
185	Gotivada
59	Gowduguda
160	Gujjuvai
9	Gullalanka
152	Gumma
137	Gummadiguda
145	Gummilakshmipuram
224	Gummidiguda
37	Gunada
104	Gunadateelesu
190	Ichapuram
5	Ijjakai
80	Iridi
35	Jamitipadu
29	Japhai
225	Jarada Bit-I
69	Jarna
97	Jogipuram
227	Jumbiri
198	Kairada
235	Kakili (near N.K. Puram)
148	Kakithada
31	Kaligottu
118	Kaligottu
30	Kalliti
21	Kandukuppa
27	Kappakallu
109	Karlaguda
36	Kedaripuram
32	Keesari @ Pedakeesari
102	Kemiseela
217	Ketharai
176	Kitchada

ALPHABETICAL LIST OF VILLAGES

KURUPAM TALUK *(Contd.)*

1981 Location Code No. (1)	Name of Village (2)
8	Kittalamba
172	Kodulagumpa
212	Kolisa
144	Konaguda
22	Konasingi
157	Kondabaridi
50	Kondabinnidi
17	Kondagudaba
103	Kondakuneru
113	Kondavada
7	Kontesu
100	Koreseela
41	Kosangibhadra
57	Kothaguda @ Dabbaliguda
88	Kothalikkidi
132	Kottu
77	Kudda
122	Kuddapalavalasa
56	Kukkidi
90	Kurasingi
180	Kurupam
74	Kusa @ Yadakhallu
101	Labesu
1	Lada
120	Lakkaguda
187	Landagorli
214	Lankajodu
146	Levidi
237	Likkidi
51	Lippiti
125	Lova Lakshmipuram
60	Lumbesu
134	Madalangi
142	Manda @ Diguvamanda
54	Mangalapuram
159	Mantikonda
16	Mantrajola
154	Maripalle
189	Maripalle (Near Rajjali)
136	Marriguda @ Kothaguda
204	Megada
161	Mondemkhallu
87	Moolalikkidi
61	Mulajammu
20	Muliguda
85	Murada
200	Nagara
208	Nagarakuntubai
14	Nandrukona
230	Neelakantapuram
127	Nellikikkuva
82	Nigaram
38	Nondrukona
169	Palem
228	Panasabhadra
197	Pedabaramani
196	Pedagottili
55	Pedakharja
15	Pedaravikona
188	Pedavanija
183	Pellivalasa @ Karasingi
78	Penguva
119	Pirthani @ Elwinpeta
206	Podi
226	Podisa
199	Potivada
130	Pujariguda
177	Puligummi (Near Kitchada)
222	Puliputti
13	Pusabadi
110	Putikavalasa
86	Puttajammu
156	Rajjali
195	Ramuduguda
91	Ranasingi
166	Rangupuram
155	Rastakuntubai
129	Ravikona
46	Rayaganda
62	Rayaghadajammu
131	Rayapuram
93	Regidi
115	Regulapadu
39	Rella
117	Relliguda @ Malliguda
121	Sadunuguda
240	Sakhi
65	Sambuguda
149	Sanjuvai @ Adanguda
203	Santhoshapuram
114	Savarakotapadu
139	Sekhupadu
24	Sikalabai
83	Sikalapai

ALPHABETICAL LIST OF VILLAGES

KURUPAM TALUK *(Concld.)*

1981 Location Code No. (1)	Name of Village (2)
99	Sikhavaram
53	Sirasaram
81	Sivada (Near Kukkidi)
193	Sivada (Near Gujjuvai)
178	Sivannapeta
171	Sivarampuram
207	Sobba
179	Somidavalasa
70	Sorupalle
2	Srirangapadu
223	Sudiguda
47	Tadikonda
11	Tanku
181	Tekarakandi
40	Tenkasingi
116	Thatiseela
165	Thennukharja
58	Tholukharja
28	Thota
141	Tikkabai
220	Tittiri
239	Tiyyali
133	Todumu
219	Tulasi
94	Tummiguda
201	Tuttidi
150	Udayapuram
151	Uridi @ Uridinividi
68	Uriti
62	Vadabai
6	Vadajangi
128	Vadaputti
215	Valasaballeru
75	Vallada
23	Vamasi
95	Vanakabadi @ Lovamutha-vanakabadi
106	Vandidi
34	Vangara
175	Vannam
89	Vappangi
112	Vattada
238	Vobbangi
48	Vondrubhangi
231	Voosakonda
205	Voppangi
153	Yegulavada
216	Yeguvaballeru
123	Yeguvamanda

PRIMARY CENSUS ABSTRACT

VIZIANAGARAM DISTRICT — KURUPAM TALUK

Location Code No.	Name of Village/ Town		Area in hectraes	No. of Occupied Residential houses	No. of households	Total population (including Institutional and Houseless Population)			Scheduled Castes		Scheduled Tribes		Literates	
						Persons	Males	Females	Males	Females	Males	Females	Males	Females
(1)	(2)		(3)	(4)	(5)	(6)	(7)	(8)	(9)	(10)	(11)	(12)	(13)	(14)
	KURUPAM TALUK	T	780.1*	17,127	17,127	74,673	37,799	36,874	2,648	2,515	27,043	26,284	8,364	3,484
		R	780.1*	17,127	17,217	74,673	37,799	36,874	2,648	2,515	27,043	26,284	8,364	3,484
		U	..*	..	..	..	..	..	..	..	..	..	..	..
1	Lada		133·14	58	58	255	132	123	..	..	132	123	1	..
2	Srirangapadu		61·92	17	17	71	36	35	..	..	36	35	1	..
3	Dabbaliguda		42·90	30	30	143	63	80	..	..	63	80	1	1
4	Beerupadu		70·01	42	42	225	118	107	1	..	116	107	50	..
5	Ijjakai		23.47	31	31	105	55	50	..	..	55	50	..	..
6	Vadajangi		29·95	45	45	121	75	46	..	..	75	46	..	..
7	Kuntesu		50·99	44	44	218	113	105	..	..	112	105	7	1
8	Kittalamba		36·42	52	52	164	87	77	..	..	87	77	..	..
9	Gullalanka		38·45	30	30	121	68	53	..	..	68	53	2	..
10	Goipaka		195·06	103	106	526	272	254	110	112	159	141	42	8
11	Tanku		32·37	32	32	113	57	56	..	..	57	56	1	..
12	Chinavankadhara		49·78	30	30	154	69	85	..	..	69	85	1	..
13	Pusabadi		46·94	28	28	121	68	53	2	2	66	51	..	..
14	Nandrukona		33·99	39	39	128	74	54	..	..	74	54	2	..
15	Pedaravikona		8·50	11	11	66	30	36	..	..	30	36	..	..
16	Mantrajola		5·26	49	49	274	136	138	..	..	136	138	2	..
17	Kondagudaba		9·31	10	10	43	23	20	..	..	23	20	..	..
18	Gadivankadhara		47·71	22	22	86	55	31	..	..	55	31	..	..
19	Batugudaba		NA	31	32	166	90	76	..	..	90	76	..	..
20	Muliguda		48·56	53	53	258	121	137	..	..	121	137	2	..
21	Kandukuppa		41·28	40	40	206	99	107	69	70	27	35	24	13
22	Konasingi		79·72	59	59	293	145	148	..	..	145	148	..	..
23	Vamasi		5·26	29	29	118	63	55	..	..	63	55	..	..
24	Sikalabai		0·81	16	16	56	33	23	..	..	33	23	1	..
25	Chaparayi Jangidibhadra		3·64	23	23	95	50	45	..	..	50	45	2	..

(1)	(2)	(3)	(4)	(5)	(6)	(7)	(8)	(9)	(10)	(11)	(12)	(13)	(14)
26	Addangi Jangidibhadra	4·45	12	12	49	23	26	..	..	23	26	..	..
27	Kappakallu	3·24	38	38	159	71	88	..	..	70	88	2	..
28	Thota	10·52	55	55	268	136	132	..	..	136	132	8	2
29	Japhai	4·05	30	30	143	71	72	..	..	71	72	..	..
30	Kalliti	16·19	46	46	205	94	111	..	..	94	111	..	..
31	Kaligottu	0·81	5	5	24	14	10	..	..	14	10	..	..
32	Keesari @ Pedakeesari	37.23	93	93	444	204	240	..	..	203	240	13	13
33	Dolukona	34·40	54	59	222	107	115	2	1	105	114	..	..
34	Vangara	38·85	96	96	411	193	218	12	9	179	208	39	11
35	Jamitipadu	14·57	38	38	166	86	80	..	..	28	22	2	..
36	Kedaripuram	242·00	194	198	840	446	394	96	80	279	248	81	24
37	Gunada	110·07	36	36	149	75	74	..	..	74	72	6	1
38	Nondrukona	137·19	64	64	243	130	113	..	..	130	113	21	2
39	Rella	338·72	175	175	715	342	373	88	111	233	244	112	27
40	Tenkasingi	139·62	33	33	138	70	68	5	1	49	51	29	9
41	Kosangibhadra	161·06	31	33	164	89	75	6	..	83	75	27	13
42	Dummangi	183·32	79	79	327	171	156	3	3	144	139	38	8
43	Boddidi	84·58	42	42	180	83	97	..	..	82	94	10	1
44	Chappaguda	50.18	32	32	143	69	74	..	..	69	74	3	1
45	Gorati	6·47	58	58	303	151	152	..	..	151	152	18	8
46	Rayaganda	2·02				*Uninhabited*							
47	Tadikonda	82·96	153	153	675	372	303	27	25	338	266	51	9
48	Vondrubhangi	13.76	51	51	178	101	77	1	..	100	77	10	..
49	Chaparayibinnidi	145·69	103	103	537	261	276	2	3	254	268	8	1
50	Kondabinnidi	4.05	17	17	67	35	32	..	..	35	32	..	..
51	Lippiti	17·40	31	37	167	86	81	..	..	86	81	1	..
52	Vadabai	11.33	41	40	172	78	94	..	..	78	94	3	..
53	Sirasaram	55·85				*Uninhabited*							
54	Mangalapuram	21·04	39	41	162	85	77	..	1	84	77	21	5
55	Pedakharja	82·96	117	117	422	207	215	24	25	167	171	74	18
56	Kukkidi	337·10	126	127	466	232	234	..	..	217	225	34	14
57	Kothaguda @ Dabbaliguda	103.19				*Uninhabited*							
58	Tholukharja	152.57	45	48	173	94	79	..		91	77	35	9
59	Gowduguda	63·94	44	44	183	96	87	..	..	91	84	5	..
60	Lumbesu	117·36	76	76	288	143	145	..	..	143	145	35	10
61	Mulajammu	35·21	44	44	183	93	90	..	..	93	90	2	..
62	Rayaghadajammu	160·66	62	62	319	159	160	..	..	157	160	9	..
63	Geesada (Pamulageesada)	35.21	29	29	131	63	68	..	..	63	68	..	..

* T· R. U· area figures are in Sq· kms·

PRIMARY CENSUS ABSTRACT

VIZIANAGRAM DISTRICT — KURUPAM TALUK

Location Code No.	Name of Village/ Town		MAIN WORKERS													
			Total Main Workers (I-IX)		Cultivators (I)		Agricultural labourers (II)		Household Industry, Manufacturing, Processiug, Servicing & Repairs [V (a)]		Other Workers (III, IV, V (b) & VI to IX)		Marginal Workers		Non-Workers	
			Males	Females	Males	Females	Males	Females	Males	Females	Males	Females	Males	Females	Males	Females
(1)	(2)		(15)	(16)	(17)	(18)	(19)	(20)	(21)	(22)	(23)	(24)	(25)	(26)	(27)	(28)
	KURUPAM TALUK	**T**	**23,640**	**12,082**	**11,923**	**4,345**	**8,701**	**7,173**	**504**	**143**	**2,512**	**421**	**183**	**3,664**	**13,976**	**21,128**
		R	**23,640**	**12,082**	**11,923**	**4,345**	**8,701**	**7,173**	**504**	**143**	**2,512**	**421**	**183**	**3,664**	**13,976**	**21,128**
		U	..	..	..	..	..	..	..	..	..	..	..	..	..	..
1	Lada		95	..	66	..	29	..	..	..	..	..	..	92	37	31
2	Srirangapadu		25	1	19	1	6	..	..	..	..	..	..	20	11	14
3	Dabbaliguda		49	..	48	..	1	..	..	..	..	..	..	51	14	29
4	Beerupadu		56	..	36	..	17	..	..	..	3	..	..	68	62	39
5	Ijjakai		47	..	28	..	19	..	..	..	..	..	..	43	8	7
6	Vadajangi		72	..	21	..	51	..	..	..	..	..	..	45	3	1
7	Kuntesu		84	..	49	..	34	..	..	..	1	..	..	83	29	22
8	Kittalamba		75	..	46	..	29	..	..	..	..	..	..	60	12	17
9	Gullalanka		40	..	16	..	24	..	..	..	..	..	1	39	27	14
10	Goipaka		175	17	72	..	19	..	79	16	5	1	..	145	97	92
11	Tanku		45	18	35	9	10	9	..	..	..	..	1	29	11	9
12	Chinavankadhara		46	58	24	..	22	58	..	..	..	..	..	..	23	27
13	Pusabadi		46	1	30	..	16	1	..	..	..	..	1	40	21	12
14	Nandrukona		53	..	24	..	29	..	..	..	..	..	5	48	16	6
15	Pedaravikona		17	2	10	..	7	2	..	..	..	..	1	21	12	13
16	Mantrajola		77	27	34	15	43	12	..	..	..	..	..	43	59	68
17	Kondagudaba		13	6	..	..	13	6	..	..	..	..	..	9	10	5
18	Gadivankadhara		35	5	25	3	10	2	..	..	..	..	..	18	20	8
19	Batugudaba		54	6	48	3	6	3	..	..	..	..	3	41	33	29
20	Muliguda		76	49	57	21	19	28	..	..	..	..	2	37	43	51
21	Kandukuppa		60	56	32	10	20	42	6	4	2	..	..	16	39	35
22	Konasingi		96	35	44	19	52	16	..	..	..	..	..	54	49	59
23	Vamasi		53	39	..	..	53	39	..	..	..	..	..	..	10	16
24	Sikalabai		23	17	..	..	23	17	..	..	..	..	..	..	10	6
25	Chaparayi Jangidibhadra		31	7	7	2	24	5	..	..	..	..	..	..	19	38

(1)	(2)	(15)	(16)	(17)	(18)	(19)	(20)	(21)	(22)	(23)	(24)	(25)	(26)	(27)	(28)
26	Addangi Jangidibhadra	16	12	7	6	9	6	..	..	..	..	..	..	7	14
27	Kappakallu	48	59	6	8	41	51	..	..	1	..	..	..	23	29
28	Thota	81	71	1	..	79	71	..	..	1	..	..	..	55	61
29	Japhai	49	42	11	..	38	42	..	..	..	..	..	..	22	30
30	Kalliti	57	58	5	3	52	55	..	..	..	..	..	..	37	53
31	Kaligottu	10	4	8	..	2	4	..	..	..	..	..	..	4	6
32	Keesari @ Pedakeesari	148	150	59	64	87	86	1	..	1	..	..	..	56	90
33	Dolukona	78	85	20	24	57	61	..	..	1	..	1	..	28	30
34	Vangara	146	158	30	30	107	127	5	1	4	..	6	9	41	51
35	Jamitipadu	78	71	13	9	64	62	1	..	..	..	..	..	8	9
36	Kedaripuram	281	227	115	71	123	148	3	2	40	6	..	..	165	167
37	Gunada	54	42	40	31	13	11	..	..	1	..	..	..	21	32
38	Nondrukona	96	82	55	49	39	33	..	..	2	..	..	..	34	31
39	Rella	233	237	80	8	133	220	2	..	18	9	..	8	109	128
40	Tenkasingi	46	5	35	4	7	11	..	..	4	..	..	37	24	26
41	Kosangibhadra	43	18	33	9	6	9	..	..	4	..	..	14	46	43
42	Dummangi	105	30	60	6	23	21	4	..	18	3	6	48	60	78
43	Boddidi	59	74	20	30	38	43	..	..	1	1	..	..	24	23
44	Chappaguda	54	53	19	21	35	32	..	..	..	..	..	..	15	21
45	Gorati	90	100	29	39	61	61	..	..	..	..	..	..	61	52
46	Rayaganda	*Uninhabited*													
47	Tadikonda	218	198	106	86	89	103	4	3	19	6	..	..	154	105
48	Vondrubhangi	72	25	4	..	67	25	..	..	1	..	..	..	29	52
49	Chaparayibinnidi	174	69	106	42	63	27	..	..	5	..	..	100	87	107
50	Kondabinnidi	28	7	28	7	..	..	..	..	..	..	..	15	7	10
51	Lippiti	55	55	35	37	20	18	..	..	..	..	..	..	31	26
52	Vadabai	62	78	4	..	58	78	..	..	..	..	..	..	16	16
53	Sirasaram	*Uninhabited*													
54	Mangalapuram	65	20	32	2	29	18	1	..	3	..	..	20	20	37
55	Pedakharja	146	116	100	79	30	31	6	4	10	2	..	..	61	99
56	Kukkidi	177	6	147	2	26	3	..	..	4	1	..	15	55	213
57	Kothaguda @ Dabbaliguda	*Uninhabited*													
58	Tholukharja	72	27	20	2	46	25	2	..	4	..	..	..	22	52
59	Gowduguda	61	69	47	1	14	68	..	..	..	..	..	..	35	18
60	Lumbesu	93	113	34	1	55	112	..	..	4	..	..	..	50	32
61	Mulajammu	66	57	63	53	3	4	..	..	..	..	1	1	26	32
62	Rayaghadajammu	109	57	56	33	50	24	..	..	3	..	..	63	50	40
63	Geesada (Pamulageesada)	41	38	10	10	31	28	..	..	..	..	..	1	22	29

PRIMARY CENSUS ABSTRACT

VIZIANAGARAM DISTRICT — KURUPAM TALUK

Location Code No.	Name of Village/ Town	Area in hectares	No. of Occupied Residential houses	No. of households	Total population (including Institutional and Houseless Population)			Scheduled Castes		Scheduled Tribes		Literates	
					Persons	Males	Females	Males	Females	Males	Females	Males	Females
(1)	(2)	(3)	(4)	(5)	(6)	(7)	(8)	(9)	(10)	(11)	(12)	(13)	(14)
64	Chinaravikona	34.40	21	21	85	40	45	..	..	40	45	..	..
65	Sambuguda	11·33	13	13	70	38	32	..	..	38	32	..	..
66	Boddidi	59·89	34	34	128	66	62	..	..	55	49	7	..
67	Babbidi	104·41	67	68	393	226	167	10	9	216	158	41	11
68	Uriti	16·19	56	56	237	120	117	..	..	120	117	1	..
69	Jarna	35·61	85	85	420	207	213	..	..	206	213	13	1
70	Sorupalle	69·20	65	65	301	151	150	5	3	146	147	2	..
71	Chinageesada	53·82	23	24	66	44	22	2	1	41	21	1	..
72	Atchaba	19·02	28	28	85	45	40	..	..	45	40	..	..
73	Diguvaderuvada	23·47	36	36	164	86	78	..	..	86	78	..	..
74	Kusa @ Yadakhallu	49·78	50	50	136	75	61	..	..	75	61	1	..
75	Vallada	22·26	29	29	158	87	71	..	..	87	71	..	..
76	Gorada	61·11	47	47	260	132	128	..	..	132	128	9	..
77	Kudda	22·26	14	14	57	31	26	..	..	31	26	..	..
78	Penguva	84·17	28	28	135	70	65	..	..	70	65	2	..
79	Alavadda	107·24	24	24	109	56	53	..	..	56	53	4	..
80	Iridi	166·73	101	101	404	204	200	12	12	177	175	46	26
81	Sivada (Near Kukkidi)	354·91	63	63	293	148	145	9	7	126	122	64	39
82	Nigaram	25·09	46	46	218	109	109	..	..	109	109	1	..
83	Sikalapai	58·68	60	60	236	110	126	..	..	110	126	..	..
84	Chemuduguda	259·00	79	80	310	150	160	24	26	82	81	62	28
85	Murada	153·78	24	25	103	47	56	..	..	46	55	5	..
86	Puttajammu	151·76	117	117	479	239	240	..	..	234	231	61	17
87	Moolalikkidi	59.89	10	11	48	23	25	..	..	23	25	9	5
88	Kothalikidi	196·27	124	127	565	310	255	9	..	286	245	103	26
89	Vappangi	72.84	28	30	151	80	71	..	..	80	71	13	..
90	Kurasingi	47.35	44	44	218	102	116	..	..	100	114	16	4

(1)	(2)	(3)	(4)	(5)	(6)	(7)	(8)	(9)	(10)	(11)	(12)	(13)	(14)
91	Ranasingi	82·96	50	50	242	109	133	..	..	109	133	28	12
92	Bayyada	25·50	41	41	161	84	77	..	..	84	77	..	..
93	Regidi	34.40	71	71	397	208	189	2	2	200	185	17	2
94	Tummiguda	10.52	7	7	33	15	18	..	..	15	18	..	..
95	Vanakabadi @ Lovamuthavanakabadi	129·54	57	60	281	139	142	..	..	139	142	3	..
96	Geddarijola	19·42	27	27	109	53	56	..	..	53	56	1	..
97	Jogipuram	10.12	24	24	70	40	30	..	..	40	30	..	..
98	Binnidi	16·47	45	45	205	99	106	..	..	99	106	3	..
99	Sikhavaram	53.82	67	68	277	136	141	15	15	101	104	13	4
100	Koreseela	190.20	65	66	271	121	150	19	16	91	121	16	5
101	Labesu	11.33	39	39	150	73	77	10	12	51	56	7	5
102	Kemiseela	315.65	258	259	1,100	545	555	132	140	363	364	111	25
103	Kondakuneru	37·64	35	35	83	46	37	..	..	46	37	..	..
104	Gunadateelesu	24.28	105	105	361	207	154	..	..	207	154	..	..
105	Dongurukikkuva	16·59	35	35	157	81	76	..	..	81	76	..	..
106	Vandidi	17·00	18	18	53	34	19	..	..	34	19	..	..
107	Balesu	46·94	92	92	471	220	251	1	..	219	250	5	3
108	Gandra	38.45	17	17	75	33	42	..	..	33	42	2	..
109	Karlaguda	40·87	9	9	35	20	15	..	..	20	15	..	..
110	Putikavalasa	40·87	26	26	121	59	62	..	..	59	62	15	15
111	Amiti	72·03	113	113	487	249	238	11	7	210	207	136	71
112	Vattada	80.94	104	104	467	223	244	19	20	200	221	26	4
113	Kondavada	41.68	61	61	236	117	119	..	..	117	119	27	15
114	Savarakotapadu	266·28	148	148	680	332	348	7	7	323	337	49	26
115	Regulapadu	17.00	11	12	61	34	27	..	..	34	27	1	..
116	Thatiseela	256·17	124	124	498	252	246	5	2	199	182	50	18
117	Relliguda @ Malliguda	102·39	11	11	69	32	37	..	..	32	37	..	..
118	Kaligottu	82.96	46	46	172	89	83	..	..	89	83	9	4
119	Pirthani @ Elwinpeta	277.21	173	174	803	383	420	45	58	91	155	218	176
120	Lakkaguda	137·59	160	163	653	306	347	36	42	205	241	102	29
121	Sadunuguda	5·26	26	26	147	75	72	..	..	75	72	1	1
122	Kuddapalavalasa	109.26	35	35	165	89	76	..	..	89	76	13	2
123	Yeguvamanda	244.02	42	42	182	86	96	8	7	67	82	23	12
124	Chintalapadu	313.63	128	128	572	288	284	7	4	271	268	38	5
125	Lova Lakshmipuram	574·65	228	229	972	485	487	53	47	405	409	51	8
126	Duddukallu	194·25	167	167	846	447	399	32	32	409	363	58	23
127	Nellikikkuva	39.66	39	41	182	92	90	..	..	91	90	8	..
128	Vadaputti	38·45	81	81	259	144	115	..	..	144	115	1	..
129	Ravikona	103·19	45	45	252	132	120	..	..	132	120	3	..

PRIMARY CENSUS ABSTRACT

VIZIANAGARAM DISTRICT — KURUPAM TALUK

Location Code No.	Name of Village/ Town	Total Main Workers (I–IX)		MAIN WORKERS								Marginal Workers		Non-Workers	
				Cultivators (1)		Agricultural labourers (II)		Household Industry, Manufacturing, Processing, Servicing & Repairs [V (a)]		Other Workers (III, IV, V (b) & VI to IX)					
		Males	Females	Males	Females	Males	Females	Males	Females	Males	Females	Males	Females	Males	Femaesl
(1)	(2)	(15)	(16)	(17)	(18)	(19)	(20)	(21)	(22)	(23)	(24)	(25)	(26)	(27)	(28)
64	Chinaravikona	34	31	26	23	8	8	..	..	..	..	..	..	6	14
65	Sambuguda	26	9	16	..	10	9	..	..	..	..	..	3	12	20
66	Boddidi	40	3	28	1	11	2	..	..	1	..	7	45	19	14
67	Babbidi	106	40	62	22	36	17	..	..	8	1	2	76	118	51
68	Uriti	88	1	39	..	49	1	..	..	..	..	..	84	32	32
69	Jarna	163	2	80	..	81	2	..	..	2	..	..	149	44	62
70	Sorupalle	104	..	97	..	7	..	..	..	..	..	..	78	47	72
71	Chinageesada	36	1	29	1	6	..	..	..	1	..	1	21	7	..
72	Atchaba	35	14	19	..	16	14	..	..	..	..	..	..	10	26
73	Diguvaderuvada	61	28	19	2	42	26	..	..	..	..	..	1	25	49
74	Kusa @ Yadakhallu	56	31	26	..	30	31	..	..	..	..	..	6	19	24
75	Vallada	55	20	..	..	55	20	..	..	..	..	1	23	31	28
76	Gorada	97	49	49	30	45	19	..	..	3	..	1	31	34	48
77	Kudda	24	3	14	2	10	1	..	..	..	..	..	16	7	7
78	Penguva	46	9	26	6	20	3	..	..	..	..	..	31	24	25
79	Alavadda	39	33	38	32	1	1	..	..	..	..	..	1	17	19
80	Iridi	142	70	89	26	44	44	..	..	9	..	1	35	61	95
81	Sivada (Near Kukkidi)	94	6	73	3	13	2	..	..	8	1	..	..	54	139
82	Nigaram	89	1	89	..	..	1	..	..	..	..	..	67	20	41
83	Sikalapai	73	46	40	15	33	31	..	..	..	..	..	7	37	73
84	Chemuduguda	92	45	39	..	35	42	3	..	15	3	..	..	58	115
85	Murada	38	34	18	12	20	22	..	..	..	..	..	..	9	22
86	Puttajammu	176	148	103	90	69	55	..	..	4	3	1	1	62	91
87	Moolalikkidi	18	9	9	2	9	7	..	..	..	..	..	..	5	16
88	Kothalikidi	163	155	58	40	90	111	2	..	13	4	..	..	147	100
89	Vappangi	48	34	23	1	20	33	2	..	3	..	..	11	32	26
90	Kurasingi	72	83	45	55	26	28	..	..	1	..	..	..	30	33

(1)	(2)	(15)	(16)	(17)	(18)	(19)	(20)	(21)	(22)	(23)	(24)	(25)	(26)	(27)	(28)
91	Ranasingi	76	73	59	..	13	73	1	..	3	..	..	6	33	54
92	Bayyada	66	12	31	3	35	9	..	..	..	..	..	41	18	24
93	Regidi	94	2	43	..	37	..	1	..	13	2	13	105	101	12
94	Tummiguda	12	6	5	..	7	6	..	..	..	..	..	3	3	9
95	Vanakabadi @ Lovamuthavanakabadi	96	51	81	40	15	11	..	..	..	..	..	42	43	49
96	Geddarijola	37	..	25	..	12	..	..	..	..	..	3	12	13	44
97	Jogipuram	27	2	27	..	..	2	..	..	..	..	..	6	13	22
98	Binnidi	63	..	56	..	7	..	..	..	..	..	..	34	36	72
99	Sikhavaram	86	65	66	49	16	16	..	..	4	..	..	..	50	76
100	Koreseela	85	66	79	61	3	5	..	..	3	..	..	..	36	84
101	Labesu	43	45	31	22	12	23	..	..	..	..	..	..	30	32
102	Kemiseela	346	67	238	14	79	48	1	..	28	5	..	..	199	488
103	Kondakuneru	38	..	3	..	35	..	..	..	..	..	..	..	8	37
104	Gunadateelesu	144	..	77	..	67	..	..	..	..	..	..	..	63	154
105	Dongurukikkuva	63	22	45	19	18	3	..	..	..	..	..	21	18	33
106	Vandidi	31	11	20	4	11	7	..	..	..	..	..	6	3	2
107	Balesu	157	24	31	1	125	22	..	..	1	1	1	141	62	86
108	Gandra	22	1	15	..	7	1	..	..	..	..	1	21	10	20
109	Karlaguda	11	..	6	..	5	..	..	..	..	..	2	10	7	5
110	Putikavalasa	42	1	37	1	3	..	..	..	2	..	..	34	17	27
111	Amiti	152	130	76	46	57	75	3	1	16	8	4	34	93	74
112	Vattada	161	108	129	20	23	88	4	..	5	..	2	49	60	87
113	Kondavada	83	72	53	1	29	71	..	..	1	..	..	..	34	47
114	Savarakotapadu	236	245	136	104	94	137	..	..	6	4	..	..	96	103
115	Regulapadu	24	17	18	..	6	16	..	..	..	1	..	..	10	10
116	Thatiseela	160	121	113	77	43	41	..	..	4	3	1	1	91	124
117	Relliguda @ Malliguda	20	20	9	..	10	20	..	..	1	..	..	..	12	17
118	Kaligottu	52	49	38	1	14	48	..	..	..	..	..	1	37	33
119	Pirthani @ Elwinpeta	203	73	38	9	36	52	1	2	128	10	1	2	179	345
120	Lakkaguda	182	141	94	18	27	95	8	1	53	27	2	44	122	162
121	Sadunuguda	48	32	40	2	8	30	..	..	..	..	..	1	27	39
122	Kuddapalavalasa	63	47	26	13	37	34	..	..	..	..	2	4	24	25
123	Yeguvamanda	51	3	41	2	8	1	..	..	2	..	3	47	32	46
124	Chintalapadu	203	129	107	17	79	109	2	1	15	2	..	68	85	87
125	Lova Lakshmipuram	292	210	126	13	162	197	..	..	4	..	..	68	193	209
126	Duddukallu	244	193	74	6	158	186	..	..	12	1	..	47	203	159
127	Nellikikkuva	57	64	39	49	17	15	..	..	1	..	..	2	35	24
128	Vadaputti	112	93	38	..	74	93	..	..	..	..	1	2	31	20
129	Ravikona	83	17	47	11	36	6	..	..	..	..	..	57	49	46

PRIMARY CENSUS ABSTRACT

VIZIANAGARAM DISTRICT — KURUPAM TALUK

Location Code No.	Name of Village/ Town	Area in hectares	No. of Occupied Residential houses	No. of households	Total population (including Institutional and Houseless Population)			Scheduled Castes		Scheduled Tribes		Literates	
					Persons	Males	Females	Males	Females	Males	Females	Males	Females
(1)	(2)	(3)	(4)	(5)	(6)	(7)	(8)	(9)	(10)	(11)	(12)	(13)	(14)
130	Pujariguda	105·22	70	70	312	157	155	32	27	86	97	32	7
131	Rayapuram	87·01	71	73	267	134	133	12	13	68	69	26	2
132	Kottu	54·63	222	222	976	487	489	52	53	21	29	140	36
133	Todumu	119·38	150	150	732	353	379	22	26	7	3	90	19
134	Madalangi	89·03	296	298	1,269	616	653	78	86	138	147	234	95
135	Chidipalle	48·97	41	41	181	90	91	4	3	16	22	38	15
136	Marriguda @ Kothaguda	178·47	82	82	382	178	204	..	..	178	204	20	5
137	Gummadiguda	34·80	98	99	454	215	239	..	..	215	239	11	2
138	Dandusura	184·13	64	64	295	157	138	..	..	157	138	7	1
139	Sekhupadu	25·09	23	23	95	44	51	..	..	44	51	2	..
140	Dimiliguda	40·47	12	12	50	21	29	..	..	21	29	1	..
141	Tikkabai	30·76	43	43	196	109	87	..	..	106	85	13	3
142	Manda @ Diguvamanda	213·27	127	127	527	245	282	40	39	178	218	81	56
143	Chinarayudupeta @ Dabbaliguda	44·52	11	11	50	27	23	..	..	27	23	..	..
144	Konaguda	191.01	35	36	155	76	79	..	..	76	79	9	8
145	Gummalakshmipuram	75.27	533	540	2,530	1,351	1,179	184	125	344	180	837	348
146	Levidi	95·91	178	178	721	354	367	15	13	155	178	154	50
147	Dhulikuppa	149.73	43	43	222	105	117	..	..	105	117	6	..
148	Kakithada	149·73	61	61	251	118	133	38	53	76	79	18	5
149	Sanjuvai @ Adanguda	99·15	61	61	295	148	147	..	..	148	147	..	..
150	Udayapuram	269.92	54	54	232	126	106	9	5	111	92	43	10
151	Uridi @ Uridinividi	415·61	76	76	383	188	195	1	3	183	191	31	23
152	Gumma	206·39	202	202	915	460	455	65	61	251	258	230	147
153	Yegulavada	90·24	87	87	351	164	187	2	3	159	175	44	7
154	Maripalle	275.19	15	15	61	22	39	1	1	21	38	3	..
155	Rastakuntubai	108·46	91	91	435	234	201	9	5	211	173	77	23
156	Rajjali	107·24	73	73	347	180	167	..	..	178	167	33	12
157	Kondabaridi	401·85	123	123	623	304	319	2	3	297	311	28	4
158	Gorjapadu	159·85	56	56	213	99	114	..	..	96	111	22	13

(1)	(2)	(3)	(4)	(5)	(6)	(7)	(8)	(9)	(10)	(11)	(12)	(13)	(14)
159	Mantikonda	115.34	89	89	378	185	193	11	14	171	175	22	9
160	Gujjuvai	324·56	156	156	564	272	292	3	4	255	275	91	37
161	Mondemkhallu	428.97	409	409	1,925	1,030	895	96	88	502	374	512	208
162	Bottili	107·24	73	73	269	143	126	..	..	141	121	18	12
163	Chinavanija	·7.28	1	1	8	5	3	..	..	5	3	..	..
164	Chandanakota	32·37				*Uninhabited*							
165	Thennukharja	82.96	61	61	300	147	153	..	..	146	153	19	19
166	Rangupuram	25.90	9	9	35	13	22	4	9	9	13	..	..
167	Biyyalavalasa	23·47	54	54	219	111	108	..	..	109	104	10	17
168	Gollavalasa	109·26	50	53	227	117	110	19	20	46	40	7	..
169	Palem	412·78	125	125	572	269	303	28	38	170	195	46	9
170	Chekkavalasa	128·69	57	61	253	126	127	43	45	47	49	32	15
171	Sivarampuram	26·30				*Uninhabited*							
172	Kodulagumpa	68.80	79	79	434	222	212	17	11	19	27	95	26
173	Devunigumpa	91.86	41	41	185	91	94	14	12	40	39	42	20
174	Dalaipeta	84·98	282	282	1,259	627	632	169	179	44	50	185	63
175	Vannam	48·56	114	120	540	278	262	75	62	20	19	107	31
176	Kitchada	154·18	242	242	1,053	524	529	48	46	137	125	150	72
177	Puligummi (Near Kitchada)	84·98	44	44	208	101	107	4	4	93	99	35	6
178	Sivannapeta	310·80	435	440	1,974	972	1,002	26	29	254	242	443	254
179	Somidavalsa	27·52				*Uninhabited*							
180	Kurupam	453·25	1,085	1,094	4,989	2,545	2,444	471	385	250	261	1,029	617
181	Tekarakandi	91·86	4	4	22	9	13	..	..	9	13	..	..
182	Ballukota	58·68	25	25	130	66	64	..	..	66	64	17	9
183	Pellivalasa @ Karasingi	117·76	26	26	100	51	49	..	..	49	49	8	4
184	Durubille	24·28	41	41	192	103	89	..	..	103	89	12	3
185	Gotivada	36·42	61	61	280	135	145	..	..	135	145	34	28
186	Bore	48·56	11	11	55	29	26	..	..	29	26	1	1
187	Landagorli	11·33	34	34	133	62	71	..	..	62	71	1	..
188	Pedavanija	8·50	21	21	63	33	30	..	..	33	30	..	..
189	Maripalle (Near Rajjali)	20·23	125	125	538	265	273	10	10	254	263	26	12
190	Ichapuram	36·42	3	3	13	5	8	..	..	5	8	1	..
191	Dongalabaramani	129·50	65	65	262	134	128	2	1	127	120	33	26
192	Antijola	135.57	49	49	206	102	104	..	..	102	104	8	6
193	Sivada (Near Gujjuvai)	296·23	239	239	976	504	472	36	35	388	367	140	48
194	Dokulaguda	14.16	8	8	48	24	24	..	..	24	24	..	..
195	Ramuduguda	20·23	88	88	419	221	198	..	..	221	198	3	..
196	Pedagottili	130·71	105	105	452	219	233	25	35	112	123	90	22
197	Pedabaramani	74·87	31	31	138	78	60	..	..	67	53	7	..
198	Kairada	28·73	11	11	44	23	21	..	..	23	21	..	..

PRIMARY CENSUS ABSTRACT

VIZIANAGARAM DISTRICT — KURUPAM TALUK

Location Code No.	Name of Village/ Town	MAIN WORKERS													
		Total Main Workers (I–IX)		Cultivators (I)		Agricultural labourers (II)		Household Industry, Manufacturing, Processing, Servicing & Repairs [V (a)]		Other Workers (III, IV, V (b) & VI to IX)		Marginal Workers		Non-Workers	
		Males	Females	Males	Females	Males	Females	Males	Females	Males	Females	Males	Females	Males	Females
(1)	(2)	(15)	(16)	(17)	(18)	(19)	(20)	(21)	(22)	(23)	(24)	(25)	(26)	(27)	(28)
130	Pujariguda	95	..	76	..	14	..	1	..	4	..	..	..	62	155
131	Rayapuram	100	90	38	39	57	51	..	..	5	..	..	..	34	43
132	Kottu	266	76	152	25	78	50	6	..	30	1	..	..	221	413
133	Todumu	235	134	84	7	43	100	62	7	46	20	..	..	118	245
134	Madalangi	340	63	245	20	65	40	2	..	28	3	..	2	276	588
135	Chdipalle	49	11	45	10	1	..	..	..	3	1	..	..	41	80
136	Marriguda @ Kothaguda	110	44	57	26	49	18	..	..	4	..	..	81	68	79
137	Gummadiguda	154	147	112	43	41	104	..	..	1	..	..	1	61	91
138	Dandusura	96	92	82	54	14	38	..	..	..	..	..	..	61	46
139	Sekhupadu	28	5	12	..	16	2	..	..	..	3	..	..	16	46
140	Dimiliguda	15	4	11	..	1	..	..	..	3	4	..	..	6	25
141	Tikkabai	64	7	26	1	29	4	..	..	9	2	..	..	45	80
142	Manda @ Diguvamanda	168	98	82	18	63	76	7	1	16	3	2	66	75	118
143	Chinarayudupeta@ Dabbaliguda	21	19	..	..	21	19	..	..	..	..	..	..	6	4
144	Konaguda	53	51	..	..	52	51	..	..	1	..	..	..	23	28
145	Gummalakshmipuram	585	225	38	22	101	100	85	42	361	61	1	7	765	947
146	Levidi	211	145	43	7	114	133	7	4	47	1	..	..	143	222
147	Dhulikuppa	73	77	53	53	19	23	..	..	1	1	..	..	32	40
148	Kakithada	80	77	43	13	36	61	..	..	1	3	..	2	38	54
149	Sanjuvai @ Adanguda	96	94	64	58	32	36	..	..	..	..	..	..	52	53
150	Udayapuram	68	64	16	17	46	43	2	..	4	4	..	..	58	42
151	Uridi @ Uridinividi	127	128	..	1	126	125	..	1	1	1	..	..	61	67
152	Gumma	236	168	67	19	109	128	1	2	59	19	..	2	224	285
153	Yegulavada	115	123	99	90	12	31	..	..	4	2	..	..	49	64
154	Maripalle	20	6	19	4	..	2	..	..	1	..	..	..	2	33
155	Rastakuntubai	126	112	84	76	28	28	..	..	14	8	..	..	108	89
156	Rajjali	119	121	106	105	11	16	..	..	2	..	..	..	61	46
157	Kondabaridi	203	111	163	35	38	75	..	..	2	1	..	..	101	208
158	Gorjapadu	75	68	36	43	38	25	..	..	1	..	..	..	24	46

(1)	(2)	(15)	(16)	(17)	(18)	(19)	(20)	(21)	(22)	(23)	(24)	(25)	(26)	(27)	(28)
159	Mantikonda	112	7	53	1	57	6	..	..	2	..	24	98	49	88
160	Gujjuvai	159	8	111	5	38	2	4	1	6	..	..	..	113	284
161	Mondemkhallu	482	154	168	41	69	54	32	10	213	49	1	9	547	732
162	Bottili	115	93	111	89	4	3	..	..	..	1	..	..	28	33
163	Chinavanija	4	..	4	..	..	..	..	..	..	..	..	..	1	3
164	Chandanakota							*Uninhabited*							
165	Thennukharja	101	95	99	95	..	..	1	..	1		..	..	46	58
166	Rangupuram	10	3	4	..	..	..	..	..	6	3	..	..	3	19
167	Biyyalavalasa	74	6	27	..	42	1	..	..	5	5	..	23	37	79
168	Gollavalasa	88	80	38	32	50	48	..	..	..	..	..	..	29	30
169	Palem	171	165	142	157	7	2	2	..	20	6	5	15	93	123
170	Chekkavalasa	82	81	16	8	64	71	..	..	2	2	..	..	44	46
171	Sivarampuram							*Uninhabited*							
172	Kodulagumpa	140	89	114	14	15	75	1	..	10	..	..	..	82	123
173	Devunigumpa	57	38	31	..	13	22	..	..	13	16	..	..	34	56
174	Dalaipeta	327	45	182	19	86	21	11	..	48	5	54	172	246	415
175	Vannam	185	24	136	20	33	4	..	..	16	..	6	55	87	183
176	Kitchada	323	51	106	4	164	44	12	..	41	3	..	2	201	476
177	Puligummi (Near Kitchada)	65	22	44	..	20	22	..	..	1	..	..	..	36	85
178	Sivannapeta	513	117	150	23	140	83	1	1	222	10	..	..	459	885
179	Somidavalasa							*Uninhabited*							
180	Kurupam	1,337	397	319	22	367	281	105	32	546	62	5	7	1,203	2,040
181	Tekarakandi	5	..	..	..	5	..	..	..	..	..	..	..	4	13
182	Ballukota	38	44	38	44	..	..	..	..	..	..	..	..	28	20
183	Pellivalasa @ Karasingi	32	36	30	36	..	..	..	..	2	..	..	..	19	13
184	Durubille	68	55	68	55	..	..	..	..	..	—	..	..	35	34
185	Gotivada	99	86	99	86	..	..	..	..	..	..	..	..	36	59
186	Bore	16	18	16	18	..	..	..	..	..	..	..	..	13	8
187	Landagorli	45	29	40	26	3	3	..	..	2	..	..	..	17	42
188	Pedavanija	29	7	28	7	1	..	..	..	..	..	..	..	4	23
189	Maripalle (Near Rajjali)	183	190	178	183	4	7	..	..	1	..	..	..	82	83
190	Ichapuram	4	..	4	..	..	..	..	..	..	..	..	..	1	8
191	Dongalabaramani	69	7	62	2	4	4	1	1	2	..	..	..	65	121
192	Antijola	63	..	55	..	8	..	..	..	..	..	7	64	32	40
193	Sivada (Near Gujjuvai)	387	302	242	157	113	136	9	5	23	4	..	49	117	121
194	Dokulaguda	18	17	18	17	..	..	..	..	..	..	..	..	6	7
195	Ramuduguda	182	85	77	21	105	64	..	..	..	..	..	73	39	40
196	Peda Gottili	122	28	62	10	39	16	2	..	19	2	..	..	97	205
197	Pedabaramani	46	11	40	10	6	1	..	..	..	..	..	..	32	49
198	Kairada	12	..	11	..	1	..	..	..	..	..	..	..	11	21

PRIMARY CENSUS ABSTRACT

VIZIANAGARAM DISTRICT — KURUPAM TALUK

Location Code No.	Name of Village/ Town	Area in hectraes	No. of Occupied Residential houses	No. of households	Total population (including Institutional and Houseless Population)			Scheduled Castes		Scheduled Tribes		Literates	
					Persons	Males	Females	Males	Females	Males	Females	Males	Females
(1)	(2)	(3)	(4)	(5)	(6)	(7)	(8)	(9)	(10)	(11)	(12)	(13)	(14)
199	Potivada	66·77	15	15	69	36	33	..	..	36	33	..	..
200	Nagara	275·19	74	74	316	158	158	..	..	158	158	6	7
201	Tuttidi	38·45	9	9	37	16	21	..	..	16	21	..	..
202	Barthangi	8·50	12	12	45	28	17	..	..	28	17	2	..
203	Santhoshapuram	21.45	27	27	113	65	48	..	..	65	48	3	..
204	Megada	3·64	17	17	69	34	35	..	..	34	35	3	1
205	Voppangi	54·63	28	28	119	58	61	..	..	58	61	3	..
206	Podi	21·45	125	125	531	268	263	1	..	264	263	43	22
207	Sobba	23,88	70	70	378	183	195	8	..	175	195	61	50
208	Nagarakuntubai	354·10	16	16	74	34	40	..	..	34	40	..	..
209	Gotikuppa	89·84	12	12	39	23	16	..	..	23	16	..	..
210	Chintalakoridi	91·86	16	16	56	32	24	..	..	32	24	..	..
211	Arikakoridi	7·28				*Uninhabited*							
212	Kolisa	155.80	56	56	239	128	111	..	..	127	111	10	1
213	Chappagottili	27·52	32	32	137	70	67	..	..	70	67	2	..
214	Lankajodu	101·17	86	86	329	164	165	..	..	154	151	26	3
215	Valasaballeru	31·97	170	170	456	242	214	1	2	235	205	15	6
216	Yeguvaballeru	8·90	26	26	65	33	32	..	..	33	32	..	..
217	Ketharai	13·35	48	48	144	79	65	..	..	79	65	..	..
218	Dommidi	70·82	56	56	163	92	71	..	..	92	71	..	..
219	Tulasi	31·97	25	25	81	42	39	..	..	42	39	..	..
220	Tittiri	154·99	127	127	505	270	235	5	5	261	230	61	13
221	Abiri	32·78	56	56	169	94	75	..	..	94	75	..	..
222	Puliputti	42·49	48	48	194	101	93	..	..	101	93	..	..
223	Sudiguda	113·31	56	56	187	101	86	..	..	101	86	..	..

(1)	(2)	(3)	(4)	(5)	(6)	(7)	(8)	(9)	(10)	(11)	(12)	(13)	(14)
224	Gummidiguda	25·50	44	44	157	76	81	..	..	76	81	..	..
225	Jarada Bit-I	137·59	166	166	743	367	376	1	..	363	372	49	13
226	Podisa	224·60	48	48	196	113	83	..	..	113	83	..	..
227	Jumbiri	138·81	256	256	1,102	560	542	9	9	522	506	44	14
228	Panasabhadra	140·43	35	35	132	73	59	..	..	73	59	..	..
229	Dharmalakshmipuram	191.01	179	179	766	427	339	29	38	361	277	123	25
230	Neelakantapuram	248·88	116	116	535	263	272	1	1	173	201	78	16
231	Voosakonda	179·28	46	46	203	99	104	..	..	98	103	8	1
232	Dandusura	109·26	78	78	294	145	149	..	..	145	149	..	..
233	Gadali	17·00	14	14	41	20	21	..	..	20	21	..	..
234	Bheemapuram	43·71	16	16	66	33	33	..	..	33	33	1	..
235	Kakili (Near N. K. Puram)	40·47	85	85	282	145	137	..	..	145	137	7	..
236	Gangannadoravalasa	16·19	45	45	129	76	53	..	..	76	53	..	..
237	Likkidi	39·66	51	51	184	93	91	5	2	88	89	2	..
238	Vobbangi	22·66	58	58	331	167	164	..	..	166	164	22	11
239	Tiyyali	66.77	44	44	181	96	85	..	..	96	85	3	..
240	Sakhi	25.50	29	29	107	57	50	..	..	43	37	6	..

PRIMARY CENSUS ABSTRACT

VIZIANAGARAM DISTRICT — KURUPAM TALUK

Location Code No.	Name of Village/ Town	MAIN WORKERS													
		Total Main Workers (I-IX)		Cultivators (I)		Agricultural labourers (II)		Household Industry, Manufacturing Processing, Servicing & Repairs [V (a)]		Other Workers (III, IV, V (b) & VI to IX)		Marginal Workers		Non-Wotkers	
		Males	Females	Males	Females	Males	Females	Males	Females	Males	Females	Males	Females	Males	Females
(1)	(2)	(15)	(16)	(17)	(18)	(19)	(20)	(21)	(22)	(23)	(24)	(25)	(26)	(27)	(28)
199	Potivada	25	25	10	..	14	25	..	..	1	..	..	..	11	8
200	Nagara	124	123	114	112	10	11	..	..	..	..	..	..	34	35
201	Tuttidi	13	1	10	..	3	1	..	..	..	..	..	..	3	20
202	Barthangi	19	2	18	2	..	..	1	..	..	..	..	..	9	15
203	Santhoshapuram	43	..	41	..	..	..	2	..	..	..	..	4	22	44
204	Megada	22	4	22	2	..	2	..	..	..	..	..	1	12	30
205	Voppangi	33	3	31	..	..	3	2	..	..	..	..	..	25	58
206	Podi	164	4	154	2	1	2	..	..	9	..	..	..	104	259
207	Sobba	109	110	33	38	72	70	..	..	4	2	..	..	74	85
208	Nagarakuntubai	27	25	10	6	17	19	..	..	..	..	..	..	7	15
209	Gotikuppa	15	8	9	..	6	8	..	..	..	..	..	..	8	8
210	Chintalakoridi	23	20	16	1	7	19	..	..	..	..	..	..	9	4
211	Arikakoridi	*Uninhabited*													
212	Kolisa	81	28	36	1	44	27	..	..	1	..	..	..	47	83
213	Chappagottili	38	8	38	6	..	2	..	..	..	..	..	..	32	59
214	Lankajodu	104	30	68	4	34	26	..	..	2	..	..	..	60	135
215	Valasaballeru	203	176	128	120	69	56	..	..	6	..	..	..	39	38
216	Yeguvaballeru	27	..	..	..	27	..	..	..	..	..	..	..	6	32
217	Ketharai	63	..	48	..	15	..	..	..	..	..	..	..	16	65
218	Dommidi	71	..	..	..	71	..	..	..	..	..	..	..	21	71
219	Tulasi	29	..	..	..	29	..	..	..	..	..	..	..	13	39
220	Tittiri	150	95	119	70	19	24	3	1	9	..	..	2	120	138
221	Abiri	71	..	71	..	..	..	..	..	..	..	..	..	23	75
222	Puliputti	71	1	71	1	..	..	..	..	..	..	..	..	30	92
223	Sudiguda	72	..	72	..	..	..	..	..	..	..	..	..	29	86

(1)	(2)	(15)	(16)	(17)	(18)	(19)	(20)	(21)	(22)	(23)	(24)	(25)	(26)	(27)	(28)
224	Gummidiguda	55	4	7	..	48	4	..	..	..	..	..	..	21	77
225	Jarada Bit-I	243	204	51	38	185	166	..	..	7	..	..	..	124	172
226	Podisa	67	57	29	26	38	31	..	..	..	..	..	..	46	26
227	Jumbiri	362	173	82	28	261	145	..	..	19	..	..	1	198	368
228	Panasabhadra	61	44	48	39	13	5	..	..	..	..	..	..	12	15
229	Dharmalakshmipuram	187	10	63	2	101	7	..	..	23	1	..	..	240	329
230	Neelakantapuram	137	92	..	..	91	90	..	..	46	2	..	..	126	180
231	Voosakonda	59	6	8	..	50	6	..	..	1	..	..	..	40	98
232	Dandusura	86	1	36	1	49	..	..	..	1	..	..	..	59	148
233	Gadali	16	15	10	9	6	6	..	..	..	..	..	..	4	6
234	Bheemapuram	16	21	16	21	..	..	..	..	..	..	..	..	17	12
235	Kakili (Near N.K. Purm)	115	10	29	2	86	8	..	..	..	..	..	..	30	127
236	Gangannadoravalasa	55	1	2	..	53	1	..	..	..	..	..	..	21	52
237	Likkidi	68	28	23	5	45	23	..	..	..	..	..	..	25	63
238	Vobbangi	92	2	12	..	76	2	..	..	4	..	..	..	75	162
239	Tiyyali	62	22	17	5	45	17	..	..	..	..	..	..	34	63
240	Sakhi	37	5	15	..	22	..	..	..	..	5	..	..	20	45

ALPHABETICAL LIST OF VILLAGES

PARVATHIPURAM TALUK

1981 Location Code No. (1)	Name of Village (2)
164	Adaru
184	Addapuseela
108	Adduruvalasa
91	Akkanadoravalasa
133	Alamanda
26	Alluvada (near Chollapalem)
85	Alluvadamoksha (near Chiramerangi)
140	Ankavaram
97	Ankullavalasa
171	Antivalasa
156	Appannadoravalasa
136	Arnada
96	Artham
36	Baddidi
163	Baduruvada
200	Balagudaba
72	Balleru
173	Bandaluppi
51	Banjukuppa
92	Basangi
17	Bedda
183	Belagam
65	Bhalabhadra
64	Bitrapadu
134	Bommika
130	Bommika Jagannadhapuram
166	Bonkalakothapatnam
208	Buradavenkatapuram
176	Challamavalasa
105	Chandalangi
70	Chandrasekhararajapuram
74	Chilakam (Konda)
218	Chilakam
154	Chinabondapalle
139	Chinabuddidi
80	Chinadodija
213	Chinagudaba
47	Chinakherjala
32	Chinamantikona
86	Chinamerangi
56	Chinapanukuvalasa
9	Chinasekha
123	Chintalabelagam
22	Chollapalem
177	Daggavanimulaga
75	Dakshini
100	Dangabhadra (near Sivini)
137	Dangabhadra (near Arnada)
39	Derupadu
20	Derusingi
42	Devukona
115	Dhanunjayapuram
161	Dokiseela
94	Duggi
147	Gadabavalasa
138	Gadisingupuram
107	Gangamambapuram
87	Gangammavalasa
158	Gangapuram
199	Gangarajapuram (near Balagudaba)
144	Gangarajupuram
60	Gangareguvalasa
211	Garugubilli
90	Gavarampeta
141	Geddatiruvada
121	Gijaba
149	Gopalapuram
78	Gorli
16	Gorlimma
162	Gotchekka
196	Gottivalasa
146	Gowripuram
33	Guddem
7	Gujjabadi
54	Gumada
1	Gumadangi
95	Gunanapuram
89	Haripuram
202	Haripuram Karadavalasa
212	Hikimvalasa
192	Itika
112	Jagannadhapuram
190	Jagannadharajapuram
8	Jala
28	Jalaru
169	Jamadala
170	Jammadivalasa
10	Jappangi
40	Jimmesu
135	Jiyyammavalasa

ALPHABETICAL LIST OF VILLAGES

PARVATHIPURAM TALUK *(Contd.)*

1981 Location Code No. (1)	Name of Village (2)
67	Jogirajupeta
131	Joguladamma
62	Kallikota
57	Kambavalasa
58	Kandivalasa
68	Kannapudoravalasa
159	Kavitibhadra
73	Kidigesu
44	Komarada
43	Komatlapeta
11	Kona
102	Konavalasa
198	Konkadivaram
15	Konthesu
157	Kore
38	Kosu
55	Kotipam
222	Kottapalle
151	Kottavalasa
220	Kotturu
111	Krishnapalle
143	Kudama
59	Kummarigunta
142	Kundaratiruvada
6	Kuneru
76	Kutampandrasingi
49	Ladda
194	Lakhanapuram
152	Lakshminarayanapuram
127	Lakshmipuram (near Parajapadu)
168	Lakshmipuram
214	Lalaivalasa
12	Lanja
174	Latchirajupeta
71	Lovagangarajapuram
118	Markondaputti
187	Marupenta
82	Maruvada
4	Masanandi
29	Masimanda
160	Mulaga
189	Naguru
103	Nandapuram
201	Narasipuram
119	Naviri
35	Naya
81	Nidagallu
93	Nimmalapadu
153	Nissankapuram
128	Parajapadu
117	Parasurampuram
150	Parvathipuram
180	Pedabondapalle
193	Pedabuddidi
79	Pedadodija
205	Pedagudaba
46	Pedakherjala
19	Pedamantikona
104	Pedamariki
88	Pedamerangi
99	Pedanissankapuram
5	Peddasekha
209	Pedduru
129	Pippalabhadra
216	Polinaiduvalasa
25	Poornapadu
2	Pudesu
172	Puligummi (near Antivalasa)
18	Pusanandi
179	Putturu
113	Radhampeta
126	Rajayyapeta
83	Ravada
106	Ravikonabattivalasa
221	Ravupalle
206	Rayandoravalasa
23	Rebba
52	Regulapadu
195	Sambannavalasa
155	Sangamvalasa
41	Sankesu
188	Santhoshapuram
21	Saruvuduguda
50	Sarvapadu
45	Seethamambapuram (near Komarada)
53	Seethamambapuram (near Gumada)
219	Seetharampuram (near Sivvam)
132	Sikhabadi
122	Singanapuram
185	Sitarampuram

ALPHABETICAL LIST OF VILLAGES

PARVATHIPURAM TALUK *(Concld.)*

1981 Location Code No. (1)	Name of Village (2)
120	Sivaramarajapuram (near Chintalabelagam)
210	Sivaramarajapuram (near Pedduru)
63	Sivarampuram (near Kotipam)
197	Sivarampuram (near Lalaivalasa)
114	Sivini
217	Sivvam
101	Somalingapuram
61	Sominaiduvalasa
110	Srirangarajapuram @ Chinamariki
66	Subhadrammavalasa (near Kannapudoravalasa)
178	Sudigam
182	Sundaranarayanapuram
98	Sundarapuram
148	Sunki
125	Surapudoravalasa
167	Tadangivalasa
175	Tallaburidi
69	Talladumma
77	Tamarkandijammu
37	Tanku
14	Teelesu
145	Thotapalle
165	Tonki
84	Tumbali
124	Tummalavalasa
191	Turakanaiduvalasa
215	Uddavolu
30	Uligesu
34	Ulindri
27	Ulipiri
186	Ullibhadra
207	Vallarigudaba
13	Vanabadi
24	Vanadara
48	Vanakabadi (near Sankesu)
31	Vatikasu
181	Venkampeta
109	Venkatanissankapuram
204	Venkatarayudupeta
116	Vikrampuram
203	Viswambarapuram
3	Yendabhadra

PRIMARY CENSUS ABSTRACT

VIZIANAGARAM DISTRICT — PARVATHIPURAM TALUK

Location Code No.	Name of Village/ Town		Area in hectares	No. of Occupied Residential houses	No. of households	Total population (including Institutional and Houseless Population)			Scheduled Castes		Scheduled Tribes		Literates	
						Persons	Males	Females	Males	Females	Males	Females	Males	Females
(1)	(2)		(3)	(4)	(5)	(6)	(7)	(8)	(9)	(10)	(11)	(12)	(13)	(14)
PARVATHIPURAM TALUK		**T**	**749·2***	**44,207**	**44,207**	**206,401**	**102,554**	**103,847**	**11,743**	**11,455**	**13,731**	**14,042**	**36,267**	**14,103**
		R	**736.3***	**36,804**	**36,804**	**170,053**	**84,230**	**85,823**	**9,358**	**9,197**	**13,378**	**13,745**	**25,723**	**8,370**
		U	**12·9***	**7,403**	**7,403**	**36,348**	**18,324**	**18,024**	**2,385**	**2,258**	**353**	**297**	**10,544**	**5,733**
1	Gumadangi		18·21	19	19	81	38	43	2	1	36	42	..	..
2	Pudesu		254.95	51	51	279	163	116	77	46	85	68	41	1
3	Yendabhadra		111.69	46	46	209	113	96	7	8	70	58	27	10
4	Masanandi		29.54	46	46	216	100	116	..	..	100	116	6	..
5	Peddasekha		77.70	137	137	591	295	296	41	41	239	250	131	143
6	Kuneru		58.68	47	47	169	85	84	8	6	58	60	11	1
7	Gujjabadi		11·33	22	22	114	53	61	..	..	53	61	..	..
8	Jala		24·28	32	32	127	59	68	..	..	59	68	..	..
9	Chinasekha		11·33	6	6	24	13	11	..	..	13	11	..	..
10	Jappangi		27·92	20	20	118	59	59	3	4	56	55	..	..
11	Kona		71.22	25	25	122	65	57	10	7	55	50	..	..
12	Lanja		38·04	43	43	188	95	93	1	3	85	87	2	..
13	Vanabadi		24·28	31	31	120	62	58	3	2	59	56	..	..
14	Teelesu		17·00	9	9	33	16	17	..	..	16	17	..	..
15	Konthesu		204.37	95	95	375	182	193	54	63	119	121	21	5
16	Gorlimma		102.79	46	46	179	96	83	22	20	70	57	..	..
17	Bedda		29·14	26	26	101	48	53	..	..	48	53	..	..
18	Pusanandi		53·42	36	36	168	84	84	4	2	80	82	..	..
19	Pedamantikona		8·90	14	14	59	29	30	..	..	29	30	..	..
20	Derusingi		12.95	9	9	39	18	21	2	5	16	16	..	..
21	Saruvuduguda		307.56	210	210	906	440	466	19	16	347	373	92	39
22	Chollapalem		301.89	167	167	681	338	343	43	31	93	103	165	88
23	Rebba		146.90	54	54	207	95	112	..	..	94	112	12	1
24	Vanadara		8·50	23	23	113	55	58	..	..	55	58	3	1
25	Poornapadu		362·60	45	45	206	101	105	9	10	53	47	38	24

(1)	(2)	(3)	(4)	(5)	(6)	(7)	(8)	(9)	(10)	(11)	(12)	(13)	(14)
26	Alluvada (near-Chollapalem)	235·12	41	41	146	67	79	..	..	62	77	5	..
27	Ulipiri	346·41	138	138	590	282	308	37	41	154	169	113	60
28	Jalaru	20·64	11	11	50	26	24	..	..	26	24	..	..
29	Masimanda	1,047.73	83	83	317	164	153	..	..	147	134	11	5
30	Uligesu	6·88	7	7	25	14	11	..	..	14	11	..	..
31	Vatikasu	N.A.				*Uninhabited*							
32	Chinamantikona	19·02				*Uninhabited*							
33	Guddem	42.90	20	20	76	42	34	..	..	42	34	..	..
34	Ulindri	16·59	16	16	61	30	31	..	..	30	31	1	..
35	Naya	21·85	51	51	224	113	111	2	..	109	109	44	30
36	Baddidi	54·63	25	25	73	43	30	..	..	43	30	..	..
37	Tanku	36·83	19	19	61	30	31	..	..	30	31	..	..
38	Kosu	15·78	19	19	68	30	38	..	..	30	38	..	..
39	Derupadu	19·42	22	22	95	47	48	..	..	47	48	6	5
40	Jimmesu	35·21				*Uninhabited*							
41	Sankesu	20·23	22	22	79	40	39	..	..	40	39	..	..
42	Devukona	302·70	95	95	382	190	192	5	8	160	164	47	22
43	Komatlapeta	178·87	33	33	150	74	76	3	2	23	20	24	15
44	Komarada	496·95	693	693	3,356	1,594	1,762	268	303	83	137	455	229
45	Seethamambapuram (near Komarada)	45·32	22	22	88	45	43	..	..	45	43	2	..
46	Pedakherjala	353·69	90	90	351	176	175	59	43	85	100	42	21
47	Chinakherjala	178·47	99	99	376	184	192	12	19	137	141	24	13
48	Vanakabadi (near-Sankesu)	22.66	27	27	85	42	43	..	..	42	43	..	..
49	Ladda	20·23	31	31	110	56	54	..	..	56	54	..	..
50	Sarvapadu	233·91	84	84	370	181	189	3	2	178	187	17	1
51	Banjukuppa	440.70	59	59	265	124	141	..	..	124	141	12	1
52	Regulapadu	134·76	26	26	102	48	54	..	..	40	41	6	3
53	Seethamambapuram (near Gumada)	123·43	134	134	651	324	327	22	31	29	31	170	67
54	Gumada	254·95	229	229	963	474	489	88	77	18	26	140	55
55	Kotipam	505·86	248	248	1,053	519	534	33	30	52	52	231	100
56	Chinapanukuvalasa	155·40				*Uninhabited*							
57	Kambavalasa	171·18	419	419	1,817	916	901	87	85	315	328	326	134
58	Kandivalasa	84.98	94	94	397	197	200	45	48	17	17	67	16

* T. R. U. area figures are in Sq. Kms.

PRIMARY CENSUS ABSTRACT

VIZIANAGRAM DISTRICT

PARVATHIPURAM TALUK

Location Code No.	Name of Village/ Town		Total Main Workers (I-IX)		MAIN WORKERS								Marginal Workers		Non-Workers	
					Cultivators (I)		Agricultural labourers (II)		Household Industry, Manufacturing, Processiug, Servicing & Repairs [V (a)]		Other Workers (III, IV, V (b) & VI to IX)					
			Males	Females	Males	Females	Males	Females	Males	Females	Males	Females	Males	Females	Males	Females
(1)	(2)		(15)	(16)	(17)	(18)	(19)	(20)	(21)	(22)	(23)	(24)	(25)	(26)	(27)	(28)
PARVATHIPURAM TALUK		T	59,741	25,694	25,233	9,702	15,817	12,479	2,918	552	15,773	2,961	1,413	15,460	41,400	62,693
		R	50,827	23,856	24,405	9,536	15,112	11,934	2,488	424	8,822	1,962	1,339	15,158	32,064	46,809
		U	8,914	1,838	828	166	705	545	430	128	6,951	999	74	302	9,336	15,884
1	Gumadangi		22	21	12	..	10	21	..	..	..	..	..	..	16	22
2	Pudesu		75	75	57	49	11	26	..	..	7	..	..	1	88	40
3	Yendabhadra		57	41	36	15	12	24	..	..	9	2	..	14	56	41
4	Masanandi		63	29	27	6	36	23	..	..	..	..	..	9	37	78
5	Peddasekha		187	97	37	..	131	89	..	..	19	8	1	86	107	113
6	Kuneru		61	18	36	7	18	11	..	..	7	..	1	38	23	28
7	Gujjavadi		36	19	3	..	33	19	..	..	..	..	..	..	17	42
8	Jala		50	34	22	..	28	34	..	..	..	..	..	..	9	34
9	Chinasekha		8	2	4	..	4	2	..	..	..	..	..	..	5	9
10	Jappangi		31	32	12	15	19	17	..	..	..	..	..	..	28	27
11	Kona		38	40	22	8	10	32	..	..	6	..	..	..	27	17
12	Lanja		59	57	16	13	42	44	..	..	1	..	..	..	36	36
13	Vanabadi		36	33	15	..	21	33	..	..	..	..	..	..	26	25
14	Teelesu		10	10	8	..	2	10	..	..	..	..	..	..	6	7
15	Konthesu		107	108	52	46	54	62	..	..	1	..	..	..	75	85
16	Gorlimma		64	28	9	..	55	28	..	..	..	..	..	5	32	50
17	Bedda		37	14	5	1	32	13	..	..	..	..	..	13	11	26
18	Pusanandi		62	26	16	1	46	25	..	..	..	..	..	5	22	53
19	Pedamantikona		23	6	5	1	18	5	..	..	..	..	..	9	6	15
20	Derusingi		13	2	9	2	4	..	..	..	..	..	..	5	5	14
21	Saruvuduguda		304	166	93	32	169	134	2	..	40	..	..	12	136	288
22	Chollapalem		208	175	66	53	92	105	13	8	37	9	7	9	123	159
23	Rebba		79	26	67	16	11	10	..	..	1	..	1	53	15	33
24	Vanadara		45	12	26	11	19	1	..	..	..	..	..	24	10	22
25	Poornapadu		63	38	40	10	20	27	..	..	3	1	..	13	38	54

(1)	(2)	(15)	(16)	(17)	(18)	(19)	(20)	(21)	(22)	(23)	(24)	(25)	(26)	(27)	(28)
26	Alluvada (near-Chollapalem)	48	25	22	14	26	11	..	..	..	..	..	29	19	25
27	Ulipiri	156	49	67	15	59	28	2	..	28	6	..	28	126	231
28	Jalaru	19	2	17	..	2	2	..	..	..	..	2	13	5	9
29	Masimanda	127	71	58	4	68	67	1	..	..	..	..	..	37	82
30	Uligesu	10	..	10	..	..	..	..	..	..	..	..	10	4	1
31	Vatikasu						*Uninhabited*								
32	Chinamantikona						*Uninhabited*								
33	Guddem	30	4	28	..	2	4	..	..	..	..	..	20	12	10
34	Ulindri	25	23	6	..	19	23	..	..	..	..	..	..	5	8
35	Naya	76	73	47	1	25	72	..	..	4	..	..	..	37	38
36	Baddidi	33	30	2	..	31	30	..	..	..	..	..	..	10	..
37	Tanku	27	26	7	1	20	25	..	..	..	..	..	..	3	5
38	Kosu	25	30	4	..	21	30	..	..	..	..	..	..	5	8
39	Derupadu	35	35	19	..	16	35	..	..	..	..	..	..	12	13
40	Jimmesu						*Uninhabited*								
41	Sankesu	31	24	18	..	13	24	..	..	..	..	..	..	9	15
42	Devukona	125	79	72	28	50	51	..	..	3	..	1	29	64	84
43	Komatlapeta	39	23	22	7	14	16	..	..	3	..	..	6	35	47
44	Komarada	909	367	338	161	339	187	56	8	176	11	24	491	661	904
45	Seethamambapuram (near Komarada)	34	25	12	..	4	9	..	..	18	16	..	4	11	14
46	Pedakherjala	124	101	19	3	102	98	..	..	3	..	2	18	50	56
47	Chinakherjala	128	8	50	..	70	8	2	..	6	..	..	75	56	109
48	Vanakabadi (near-Sankesu)	37	35	..	..	37	35	..	..	..	..	..	7	5	1
49	Ladda	41	27	5	...	36	27	..	..	..	..	4	17	11	10
50	Sarvapadu	126	68	93	50	30	17	..	..	3	1	..	40	55	81
51	Banjukuppa	92	84	39	2	53	82	..	..	..	..	..	10	32	47
52	Regulapadu	35	32	9	1	26	31	..	..	..	..	..	1	13	21
53	Seethamambapuram (near Gumada)	178	87	65	5	65	78	4	2	44	2	1	27	145	213
54	Gumada	331	63	139	23	125	35	15	2	52	3	1	32	142	394
55	Kotipam	347	70	136	3	84	50	10	..	117	17	..	223	172	241
56	Chinapanukuvalasa						*Uninhabited*								
57	Kambavalasa	587	256	110	36	136	96	16	..	325	124	8	136	321	509
58	Kandivalasa	120	31	42	9	57	17	5	..	16	5	11	93	66	76

PRIMARY CENSUS ABSTRACT

VIZIANAGARAM DISTRICT — PARVATHIPURAM TALUK

Location Code No.	Name of Village/ Town	Area in hectares	No. of Occupied Residential houses	No. of households	Total population (including Institutional and Houseless Population)			Scheduled Castes		Scheduled Tribes		Literates	
					Persons	Males	Females	Males	Females	Males	Females	Males	Females
(1)	(2)	(3)	(4)	(5)	(6)	(7)	(8)	(9)	(10)	(11)	(12)	(13)	(14)
59	Kummarigunta	212.46	140	140	559	278	281	54	51	93	100	73	20
60	Gangareguvalasa	236.34	302	302	1,427	708	719	72	77	23	26	311	139
61	Sominaiduvalasa	209.63	126	126	598	292	306	54	51	46	55	123	45
62	Kallikota	441.92	319	319	1,510	752	758	59	60	70	75	285	56
63	Sivarampuram (near Kotipam)	85.79				*Uninhabited*							
64	Bitrapadu	169.16	164	164	713	352	361	67	59	11	12	132	28
65	Bhalabhadra	263.45	80	80	400	184	216	7	6	3	5	12	3
66	Subhadrammavalasa (near Kannapudoravalasa)	101.58	53	53	254	128	126	4	1	..	..	26	..
67	Jogirajupeta	106.43	41	41	176	82	94	11	8	..	..	16	3
68	Kannapudoravalasa	117.36	361	361	1,665	798	867	98	101	14	16	196	47
69	Talladumma	305.13	138	138	608	318	290	31	32	1	1	151	48
70	Chandrasekhararaja-Puram	124.24	66	66	292	132	160	3	6	36	39	15	3
71	Lovagangarajapuram	171.18	39	39	178	83	95	..	..	83	95	15	1
72	Balleru	47.75	44	44	176	88	88	..	..	88	88	7	8
73	Kidigesu	82.15	62	62	273	124	149	..	..	124	149	5	..
74	Chilakam (Konda)	90.24	118	118	492	246	246	4	3	239	241	26	10
75	Dakshini	43.71	51	51	216	104	112	..	..	104	112	11	4
76	Kutampandrasingi	5.67	22	22	78	49	29	..	..	49	29	..	..
77	Tamarakandijammu	80.13	98	98	379	197	182	7	10	182	171	27	3
78	Gorli	157.42	99	99	377	182	195	2	3	178	189	10	..
79	Pedadodija	44.92	60	60	258	129	129	..	..	129	129	4	..
80	Chinadodija	12.95	56	56	248	121	127	..	..	121	127	..	..
81	Nidagallu	N.A.	28	28	119	63	56	..	..	63	56	2	..
82	Maruvada	451.22	178	178	969	538	431	59	44	444	361	177	54
83	Ravada	135.57	91	91	389	183	206	11	14	91	112	62	19
84	Tumbali	827.18	395	395	1,801	880	921	52	53	194	202	248	97

(1)	(2)	(3)	(4)	(5)	(6)	(7)	(8)	(9)	(10)	(11)	(12)	(13)	(14)
85	Alluvadamoksha (near Chinamerangi)	331·84	274	274	1,148	552	596	24	45	60	59	127	59
86	Chinamerangi	425·32	864	864	3,966	1,971	1,995	300	248	82	100	639	252
87	Gangammavalasa	15·78	*Uninhabited*										
88	Pedamerangi	358·96	477	477	2,200	1,089	1,111	198	191	91	90	298	69
89	Haripurum	120·60	42	42	214	108	106	30	20	3	4	18	5
90	Gavarampet	196·68	238	238	1,106	545	561	13	13	45	45	168	34
91	Akkanadoravalasa	13·35	59	59	246	127	119	29	22	24	18	30	9
92	Basangi	280·45	186	186	915	442	473	27	32	28	23	211	110
93	Nimmalapadu	131·93	67	67	292	152	140	43	34	3	5	45	19
94	Duggi	295.02	128	128	593	309	284	206	200	..	..	126	38
95	Gunanapuram	443·13	290	290	1,448	721	727	44	51	72	80	254	62
96	Artham	611.88	139	139	603	301	302	25	23	98	97	91	43
97	Ankullavalasa	59·08	13	13	65	27	38	..	..	27	38	1	..
98	Sundarapuram	33.59	11	11	46	22	24	..	..	19	23	..	..
99	Pedanissankapuram	14·97	*Uninhabited*										
100	Dangabhadra (near Sivini)	370·29	29	29	144	74	70	12	11	52	49	24	8
101	Somalingapuram	28·33	*Uninhabited*										
102	Konavalasa	130·71	50	50	213	107	106	4	9	92	87	4	2
103	Nandapuram	103.19	30	30	123	64	59	..	..	57	54	2	..
104	Pedamariki	524·07	164	164	737	369	368	53	51	219	225	72	30
105	Chandalangi	215·70	57	57	265	123	142	3	4	120	138	..	..
106	Ravikonabattivalasa	152.57	52	52	238	124	114	8	12	114	99	12	2
107	Gangamambapuram	200·72	12	12	41	19	22	..	..	18	20	3	..
108	Adduruvalasa	871·69	31	31	131	59	72	3	4	39	44	18	10
109	Venkatanissankapuram	88·22	*Uninhabited*										
110	Srirangarajapuram @ Chinamariki	203·15	152	152	642	316	326	49	44	19	21	74	5
111	Krishnapalle	222·17	316	316	1,504	753	751	156	168	54	56	204	66
112	Jagannadhapuram	205·58	*Urban area (Included in Parvathipuram Town)*										
113	Radhampeta	175·63	17	17	74	41	33	..	..	41	33	1	..
114	Sivini	188·99	275	275	1,283	634	649	210	234	43	47	265	97
115	Dhanunjayapuram	93·08	43	43	194	98	96	..	..	..	..	32	3
116	Vikrampuram	359·36	517	517	2,272	1,113	1,159	78	61	26	35	373	109
117	Parasurampuram	387·69	267	267	1,295	613	682	59	72	10	9	170	57
118	Markondaputti	898·80	478	478	2,338	1,141	1,197	161	173	37	30	299	99
119	Naviri	200·72	167	167	792	390	402	24	33	..	2	147	28
120	Sivaramarajapuram (near Chintalabelagam)	15·38	*Uninhabited*										

PRIMARY SENSUS ABSTRACT

VIZIANAGARAM DISTRICT — PARVATHIPURAM TALUK

Location Code No.	Name of Village/ Town	Total Main Workers (1-IX)		MAIN WORKERS: Cultivators (I)		Agricultural labourers (II)		Household Industry, Manufacturing, Processing, Servicing & Repairs [V (a)]		Other Workers (III, IV, V (b) & VI to IX)		Marginal Workers		Non-Workers	
		Males	Females	Males	Females	Males	Females	Males	Females	Males	Females	Males	Females	Males	Females
(1)	(2)	(15)	(16)	(17)	(18)	(19)	(20)	(21)	(22)	(23)	(24)	(25)	(26)	(27)	(28)
59	Kummarigunta	173	30	72	5	72	21	9	1	20	3	3	164	102	87
60	Gangareguvalasa	397	48	136	20	103	16	19	..	139	12	20	204	291	467
61	Sominaiduvalasa	176	23	72	8	59	11	4	..	41	4	..	117	116	166
62	Kallikota	464	44	234	28	105	14	53	..	72	2	24	432	264	282
63	Sivarampuram (near-Kotipam)						*Uninhabited*								
64	Bitrapadu	208	104	101	20	40	60	21	15	46	9	1	60	143	197
65	Bhalabhadra	109	25	66	7	22	17	13	..	8	1	..	59	75	132
66	Subhadrammavalasa (near Kannapudoravalasa)	70	55	44	35	11	16	5	..	10	4	11	23	47	48
67	Jogirajupeta	55	52	29	26	11	21	12	5	3	..	1	8	26	34
68	Kannapudoravalasa	494	425	142	132	240	270	24	5	88	18	10	71	294	371
69	Talladumma	137	21	39	4	45	8	10	1	43	8	31	127	150	142
70	Chandrasekhararajapuram	91	81	49	59	7	1	..	1	35	20	2	13	39	66
71	Lovagangarajapuram	55	59	50	55	..	1	..	..	5	3	..	50	28	36
72	Balleru	57	..	38	..	19	..	..	..	..	..	7	..	24	38
73	Kidigesu	83	10	47	4	35	6	1	..	..	..	3	60	38	79
74	Chilakam (Konda)	157	165	150	163	..	2	..	..	7	..	..	..	89	81
75	Dakshini	61	1	61	1	..	..	..	..	..	..	12	62	31	49
76	Kutampandrasingi	27	..	27	..	..	..	..	..	..	..	10	25	12	4
77	Tamarakandijammu	119	3	100	3	4	..	1	..	14	..	16	90	62	89
78	Goril	113	4	109	4	..	..	..	..	4	..	22	123	47	68
79	Pedadodija	75	4	42	3	1	1	2	..	30	..	10	62	44	63
80	Chinadodija	85	97	85	97	..	..	..	..	..	..	..	..	36	30
81	Nidagallu	38	36	37	36	1	..	..	..	..	..	..	..	25	20
82	Maruvada	184	89	109	67	41	17	..	..	34	5	80	160	274	182
83	Ravada	86	26	18	1	13	10	3	..	52	15	32	82	65	98
84	Tumbali	456	150	291	119	66	13	1	3	98	15	83	313	341	458

(1)	(2)	(15)	(16)	(17)	(18)	(19)	(20)	(21)	(22)	(23)	(24)	(25)	(26)	(27)	(28)
85	Alluvadamoksha (near Chinamerangi)	330	31	124	7	114	15	12	..	80	9	1	133	221	432
86	Chinamerangi	1,054	90	254	14	291	32	145	13	364	31	23	623	894	1,282
87	Gangammavalasa	*Uninhabited*													
88	Pedamerangi	657	286	296	107	223	145	29	6	109	28	9	189	423	636
89	Haripuram	67	35	22	3	37	32	2	..	6	..	1	16	40	55
90	Gavarampeta	317	325	138	163	76	106	40	29	63	27	10	17	218	219
91	Akkanadoravalasa	85	62	26	15	46	46	9	..	4	1	..	..	42	57
92	Basangi	304	273	231	220	27	35	14	4	32	14	1	20	137	180
93	Nimmalapadu	109	37	59	17	25	17	8	2	17	1	..	48	43	55
94	Duggi	202	125	55	33	116	84	20	6	11	2	..	55	107	104
95	Gunanapuram	421	116	263	29	90	77	15	4	53	6	16	230	284	381
96	Artham	159	29	60	3	64	19	6	2	29	5	20	125	122	148
97	Ankullavalasa	21	..	12	..	2	..	..	..	7	..	..	27	6	11
98	Sundarapuram	16	9	3	1	13	8	..	..	..	..	2	11	4	4
99	Pedanissankapuram	*Uninhabited*													
100	Dangabhadra (near Sivini)	38	6	28	3	10	3	..	..	..	..	2	34	34	30
101	Somalingapuram	*Uninhabited*													
102	Konavalasa	80	2	50	1	8	1	..	..	22	..	..	61	27	43
103	Nandapuram	18	6	10	2	8	4	..	..	..	..	20	29	26	24
104	Pedamariki	220	49	95	7	104	41	3	..	18	1	..	..	149	319
105	Chandalangi	80	17	40	..	40	17	..	..	..	..	..	..	43	125
106	Ravikonabattivalasa	83	72	32	26	5	8	..	..	46	38	..	..	41	42
107	Gangamambapuram	14	12	8	8	5	4	..	..	1	..	..	..	5	10
108	Adduruvalasa	41	34	6	2	5	8	..	..	30	24	..	..	18	38
109	Venkatanissankapuram	*Uninhabited*													
110	Srirangarajapurm @ Chinamariki	207	24	93	8	92	16	16	..	6	..	..	..	109	302
111	Krishnapalle	391	159	130	25	171	109	7	3	83	22	..	1	362	591
112	Jagannadhapuram	*Urban Area (Included in Parvathipuram Town)*													
113	Radhampeta	28	26	..	..	11	26	..	..	17	..	..	..	13	7
114	Sivini	233	21	127	11	65	8	8	1	33	1	139	230	262	398
115	Dhanunjayapuram	51	9	42	2	5	4	..	3	4	..	..	..	47	87
116	Vikrampuram	676	67	264	16	215	22	70	7	127	22	29	593	408	499
117	Parasurampuram	346	43	185	11	80	16	34	..	47	16	40	337	227	302
118	Markondaputti	736	411	385	216	199	163	55	19	97	13	..	141	405	645
119	Naviri	245	88	159	54	45	22	9	..	32	12	1	73	144	241
120	Sivaramarajapuram (near Chintalabelagam)	*Uninhabited*													

Location Code No.	Name of Village/ Town	Area in hectares	No. of Occupied Residential houses	No. of households	Total population (including Institutional and Houseless Population)			Scheduled Castes		Scheduled Tribes		Literates	
					Persons	Males	Females	Males	Females	Males	Females	Males	Females
(1)	(2)	(3)	(4)	(5)	(6)	(7)	(8)	(9)	(10)	(11)	(12)	(13)	(14)
121	Gijaba	317·27	324	324	1,546	798	748	51	45	10	12	288	89
122	Singanapuram	108·46	136	136	728	363	365	30	36	..	..	57	11
123	Chintalabelagam	307·16	105	105	576	294	282	51	52	27	28	81	19
124	Tummalavalasa	142·04	98	98	462	227	235	..	..	25	26	23	6
125	Surapudoravalasa	44·11	3	3	13	4	9	..	..	4	9	1	2
126	Rajayyapeta	72·84	41	41	214	117	97	3	2	..	..	28	8
127	Lakshmipuram (near Parajapadu)	176·85	122	122	558	282	276	18	21	8	4	129	55
128	Parajapadu	498·17	288	288	1,299	631	668	20	20	106	110	213	52
129	Pippalabhadra	290.56	222	222	1,051	519	532	59	66	30	27	169	31
130	Bommika-Jagannadhapuram	233·50	202	202	893	445	448	72	66	36	35	124	32
131	Joguladamma	160·66	158	158	707	358	349	27	23	..	..	124	42
132	Sikhabadi	166.33	290	290	1,513	776	737	79	79	23	26	290	76
133	Alamanda	1,224·17	147	147	632	343	289	50	49	124	99	95	32
134	Bommika	197·89	160	160	758	376	382	44	43	4	2	108	28
135	Jiyyammavalasa	708·60	801	801	3,752	1,898	1,854	83	80	778	735	721	252
136	Arnada	844·58	230	230	937	437	500	29	41	367	411	122	54
137	Dangabhadra (near Arnada)	337·10	194	194	887	436	451	29	25	105	117	146	35
138	Gadisingupuram	469·43	180	180	781	396	385	54	51	105	97	104	45
139	Chinabuddid	103·19	161	161	715	353	362	44	39	53	50	138	30
140	Ankavaram	263·85	157	157	720	375	345	31	28	3	6	136	50
141	Geddatiruvada	524·47	249	249	1,193	575	618	39	39	107	116	149	31
142	Kundaratiruvada	292·99	242	242	1,129	539	590	43	36	14	15	188	46
143	Kudama	646·28	363	363	1,727	877	850	70	72	106	108	267	71
144	Gangarajupuram	33·18	1	1	2	2	..	..	..	..	..	2	..
145	Thotapalle	460·53	298	298	1,546	806	740	172	116	58	55	375	136
146	Gowripuram	133·14	112	112	454	226	228	12	16	46	42	80	16
147	Gadabavalasa	61·92	101	101	500	265	235	..	..	..	..	90	33

(1)	(2)	(3)	(4)	(5)	(6)	(7)	(8)	(9)	(10)	(11)	(12)	(13)	(14)
148	Sunki	630·50	397	397	1,858	920	938	16	17	76	59	248	79
149	Gopalapuram	138·40	240	240	1,018	514	504	120	116	21	24	79	24
150	Parvathipuram	406·71				*Urban Area (Parvathipuram Town)*							
151	Kottavalasa	339·05				*Urban Area (Included in ParvathipuramTown)*							
152	Lakshminarayanapuram	285·30	359	359	1,606	802	804	26	32	52	44	302	89
153	Nissankapuram	50·59				*Uninhabited*							
154	Chinabondapalle	543·90	444	444	2,232	1,099	1,133	213	204	..	..	300	65
155	Sangamvalasa	1,176·01	697	697	3,110	1,537	1,573	129	117	254	293	532	222
156	Appannadoravalasa	458·91	225	225	1,056	523	533	1	..	2	1	138	25
157	Kore	448·39	88	88	410	195	215	12	16	80	84	56	20
158	Gangapuram	214.08	109	109	505	248	257	24	26	15	14	66	20
159	Kavitibhadra	240·79	89	89	424	211	213	11	13	14	17	79	22
160	Mulaga	1,890·69	336	336	1,613	770	843	59	57	368	388	156	56
161	Dokiseela	1,414·37	160	160	734	367	367	109	115	201	194	59	26
162	Gotchekka	447·99	156	156	648	299	349	43	29	205	255	80	22
163	Baduruvada	428·16	98	98	408	197	211	..	..	197	211	2	..
164	Adaru	781·04	51	51	227	100	127	..	..	93	121	5	..
165	Tonki	201·13	49	49	178	85	93	9	2	32	48	8	2
166	Bonkalakothapatnam	791·16	113	113	469	242	227	29	35	168	141	16	3
167	Tadangivalasa	288·14	14	14	65	32	33	..	..	32	33	1	..
168	Lakshmipuram	129·90	5	5	25	13	12	13	12	..	..	..	..
169	Jamadala	582·75	337	337	1,623	807	816	52	45	64	70	273	73
170	Jammadivalasa	124·24	116	116	560	283	277	7	9	..	..	116	28
171	Antivalasa	263·45	170	170	813	411	402	27	22	..	..	164	23
172	Puligummi (near Antivalasa)	217·72	157	157	689	364	325	39	30	26	16	99	37
173	Bandaluppi	578.70	534	534	2,598	1,272	1,326	136	120	103	99	372	139
174	Latchirajupeta	127·07	72	72	323	165	158	17	15	6	5	61	11
175	Tallaburidi	461.75	651	651	3,099	1,576	1,523	127	128	73	55	548	146
176	Challamavalasa	187·77	100	100	454	228	226	14	23	32	40	93	9
177	Daggavanimulaga	91·86	111	111	495	246	249	12	7	22	22	86	16
178	Sudigam	474·70	337	337	1,516	731	785	62	70	28	35	193	50
179	Putturu	339·94	294	294	1,379	672	707	57	60	67	72	245	80
180	Pedabondapalle	935.63	750	750	3,663	1,773	1,890	242	260	96	97	534	169
181	Venkampeta	293·16	258	258	1,196	586	610	64	62	..	..	233	131
182	Sundaranarayanapuram	154·59				*Urban Area (Included in Parvathipuram Town)*							
183	Belagam	184.13				*Urban Area (Included in Parvathipuram Town)*							
184	Addapuseela	715.08	431	431	1,727	836	891	222	253	76	67	302	87
185	Sitarampuram	68.80	75	75	385	205	180	23	15	7	7	86	23
186	Ulipbhadra	443·94	407	407	1,819	882	937	104	106	3	2	254	64
187	Marupenta	477·53	173	173	866	423	443	21	16	..	..	77	16

PRIMARY CENSUS ABSTRACT

VIZIANAGRAM DISTRICT

PARVATHIPURAM TALUK

Location Code No.	Name of Village/ Town	Total Main Workers (I-IX)		MAIN WORKERS								Marginal Workers		Non-Workers	
				Cultivators (I)		Agricultural labourers (II)		Household Industry, Manufacturing, Processiug, Servicing & Repairs [V (a)]		Other Workers (III, IV, V (b) & VI to IX)					
		Males	Females	Males	Females	Males	Females	Males	Females	Males	Females	Males	Females	Males	Females
(1)	(2)	(15)	(16)	(17)	(18)	(19)	(20)	(21)	(22)	(23)	(24)	(25)	(26)	(27)	(28)
121	Gijaba	493	229	228	121	76	63	57	13	132	32	32	167	273	352
122	Singanapuram	252	255	157	151	79	83	1	5	15	16	..	..	111	110
123	Chintalabelagam	182	72	105	43	47	27	10	1	20	1	1	88	111	122
124	Tummalavalasa	127	67	85	33	33	34	3	..	6	..	3	42	97	126
125	Surapudoravalasa	3	3	..	..	3	3	..	..	..	..	..	..	1	6
126	Rajayyapeta	84	33	73	27	4	6	2	..	5	..	..	10	23	54
127	Lakshmipuram (near Parajapadu)	176	18	89	12	67	6	7	..	13	..	4	150	102	108
128	Parajapadu	380	33	229	18	103	13	11	..	37	2	1	315	250	320
129	Pippalabhadra	298	6	145	..	99	3	6	..	48	3	5	318	216	208
130	Bommika-Jagannadhapuram	282	175	126	67	95	99	24	3	37	6	..	..	163	273
131	Joguladamma	221	7	116	1	41	4	14	2	50	..	..	122	137	220
132	Sikhabadi	440	146	246	25	95	83	34	7	65	31	33	227	303	364
133	Alamanda	204	95	112	18	77	71	3	..	12	6	1	37	138	157
134	Bommika	225	41	160	21	37	13	10	..	18	7	..	4	151	337
135	Jiyyammavalasa	1,193	524	478	109	467	373	78	10	170	32	1	..	704	1,330
136	Arnada	273	71	123	19	123	50	4	..	23	2	..	90	164	339
137	Dangabhadra (near Arnada)	268	11	108	1	107	8	19	..	34	2	..	196	168	244
138	Gadisingupuram	222	103	80	15	113	88	5	..	24	..	4	118	170	164
139	Chinabuddidi	215	163	80	25	95	134	7	..	33	4	..	..	138	199
140	Ankavaram	250	101	96	28	71	64	23	5	60	4	..	..	125	244
141	Geddatiruvada	294	13	167	5	55	6	31	..	41	2	72	301	209	304
142	Kundaratiruvada	362	29	252	10	38	4	29	..	43	15	14	295	163	266
143	Kudama	543	236	338	171	117	55	17	4	71	6	8	209	326	405
144	Gangarajupuram	2	..	..	..	..	..	..	..	2	..	..	..	..	..
145	Thotapalle	394	221	172	64	86	141	5	..	131	16	5	42	407	477
146	Gowripuram	138	7	84	..	27	4	4	..	23	3	2	51	86	170
147	Gadabavalasa	133	4	83	3	10	2	14	..	26	1	..	..	132	229

(1)	(2)	(15)	(16)	(17)	(18)	(19)	(20)	(21)	(22)	(23)	(24)	(25)	(26)	(27)	(28)
148	Sunki	601	502	364	277	124	208	26	2	87	15	4	6	315	430
149	Gopalapuram	336	54	134	5	135	48	10	..	57	1	..	123	178	327
150	Parvathipuram						*Urban Area (Parvathipuram Town)*								
151	Kottavalasa						*Urban Area (Included in Parvathipuram Town)*								
152	Lakshminarayanapuram	511	379	219	137	136	215	26	..	130	27	4	56	287	369
153	Nissankapuram						*Uninhabited*								
154	Chinabondapalle	666	598	282	264	210	269	28	7	146	58	..	1	433	534
155	Sangamvalasa	943	641	309	111	254	314	46	2	334	214	5	151	589	781
156	Appanandoravalasa	321	206	145	80	126	120	19	..	31	6	1	80	201	247
157	Kore	130	78	34	9	86	65	3	..	7	4	..	..	65	137
158	Gangapuram	156	126	88	69	54	49	3	..	11	8	1	23	91	108
159	Kavitibhadra	140	61	105	50	17	7	3	..	15	4	..	70	71	82
160	Mulaga	456	255	265	103	118	131	11	3	62	18	3	156	311	432
161	Dokiseela	217	74	134	19	67	52	4	..	12	3	7	126	143	167
162	Gotchekka	170	139	77	4	78	134	3	1	12	..	4	..	125	210
163	Baduruvada	131	112	27	20	104	92	..	..	..	..	..	..	66	99
164	Adaru	59	71	22	28	37	42	..	..	..	1	..	..	41	56
165	Tonki	58	8	20	1	36	6	..	..	2	1	3	56	24	29
166	Bonkalakothapatnam	151	7	66	..	76	6	2	..	7	1	15	144	76	76
167	Tadangivalasa	16	11	3	2	13	9	..	..	..	..	3	15	13	7
168	Lakshmipuram	9	7	..	..	9	7	..	..	..	..	..	..	4	5
169	Jamadala	486	329	250	156	139	170	34	1	63	2	..	22	321	465
170	Jamadivalasa	186	98	99	55	45	40	10	..	32	3	..	39	97	140
171	Antivalasa	246	168	193	140	21	20	7	..	25	8	23	83	142	151
172	Puligummi (near Antivalasa)	253	87	166	50	57	29	1	..	29	8	1	25	110	213
173	Bandaluppi	798	242	367	61	223	154	13	1	195	26	5	318	469	766
174	Latchirajupeta	94	51	56	26	24	23	1	..	13	2	11	55	60	52
175	Tallaburidi	930	574	404	165	333	392	76	12	117	5	..	31	646	918
176	Challamavalasa	141	81	102	50	23	31	4	..	12	..	..	..	87	145
177	Daggavanimulaga	159	51	89	33	57	17	..	..	13	1	..	4	87	194
178	Sudigam	496	154	240	80	113	48	26	11	117	15	3	278	232	353
179	Putturu	391	138	195	58	105	68	32	1	59	11	7	165	274	404
180	Pedabondapalle	1,090	673	561	313	255	279	135	48	139	33	..	113	683	1,104
181	Venkampeta	333	98	115	16	122	65	3	..	93	17	..	..	253	512
182	Sundaranarayanapuram						*Urban Area (Included in Parvathipuram Town)*								
183	Belagam						*Urban Area (Included in Parvathipuram Town)*								
184	Addapuseela	583	551	245	258	166	232	18	..	154	61	2	10	251	330
185	Sitarampuram	123	118	68	64	36	43	3	..	16	11	..	1	82	61
186	Ullibhadra	512	70	206	17	100	22	106	25	100	6	63	356	307	511
187	Marupenta	245	47	180	27	24	13	7	1	34	6	15	182	163	214

Location Code No.	Name of Village/ Town	Area in hectares	No. of Occupied Residential houses	No. of households	Total population (including Institutional and Houseless Population)			Scheduled Castes		Scheduled Tribes		Literates	
					Persons	Males	Females	Males	Females	Males	Females	Males	Females
(1)	(2)	(3)	(4)	(5)	(6)	(7)	(8)	(9)	(10)	(11)	(12)	(13)	(14)
188	Santhoshapuram	501.81	264	264	1,371	700	671	39	35	76	79	307	125
189	Naguru	567.37	226	226	1,030	523	507	49	69	68	72	142	37
190	Jagannadharajapuram	101.17				*Uninhabited*							
191	Turakanaiduvalasa	592.86	278	278	1,365	683	682	179	171	..	..	266	63
192	Itika	506.67	264	264	1,134	562	572	31	35	127	153	134	41
193	Pedabuddidi	566.15	603	603	2,758	1,332	1,426	99	79	72	86	437	180
194	Lakhanapuram	841.34	1,273	1,273	6,081	2,989	3,092	469	498	81	68	995	312
195	Sambannavalasa	176.04	47	47	245	125	120	11	6	..	..	14	5
196	Gottivalasa	495.74	169	169	867	418	449	55	61	2	4	118	41
197	Sivarampuram (near Lalaivalsa)	91.05				*Uninhabited*							
198	Konkadivaram	248.88	87	87	455	229	226	45	65	..	..	97	37
199	Gangarajapuram (near Balagudaba)	99.55	154	154	755	385	370	..	..	26	36	112	22
200	Balagudaba	125.45	472	472	2,057	1,062	995	205	169	21	17	319	179
201	Narasipuram	1,056.63	1,110	1,110	5,458	2,666	2,792	270	278	19	22	880	295
202	Haripuram Karadavalsa	170.37	110	110	521	252	269	7	7	73	73	51	21
203	Viswambarapuram	141.64	62	62	290	148	142	27	27	17	13	41	17
204	Venkatarayudupeta	354.91	130	130	581	296	285	9	12	8	9	151	50
205	Pedagudaba	609.46	426	426	1,861	935	926	81	81	11	13	317	85
206	Rayandoravalasa	125.45	111	111	545	260	285	65	65	..	..	103	41
207	Vallarigudaba	466.60	269	269	1,302	643	659	110	101	..	..	163	52
208	Buradavenkatapuram	143.26	290	290	1,424	706	718	59	53	..	..	236	56
209	Pedduru	382.43	354	354	1,609	830	779	16	15	..	..	299	65
210	Sivaramarajupuram (near Pedduru)	62.32				*Uninhabited*							
211	Garugubilli	504.64	336	336	1,560	769	791	69	70	2	1	236	115

(1)	(2)	(3)	(4)	(5)	(6)	(7)	(8)	(9)	(10)	(11)	(12)	(13)	(14)
212	Hikkimvalasa	157·02	120	120	556	278	278	..	..	..	..	105	23
213	Ghinagudaba	868·45	379	379	1,685	831	854	165	157	15	23	224	71
214	Lalaivalasa	252.52	244	244	1,144	590	554	94	97	6	4	200	39
215	Uddavolu	596·10	282	282	1,313	645	668	36	44	21	21	127	33
216	Polinaiduvalusa	133.95	150	150	849	436	413	..	..	2	1	164	44
217	Sivvam	534.59	280	280	1,294	621	673	77	69	67	79	208	39
218	Chilakam	629·28	405	405	1,935	941	994	173	163	24	20	257	85
219	Seetharampuram (near Sivvam)	302.70				*Uninhabited*							
220	Kotturu	440.70	243	243	1,124	552	572	169	141	1	1	258	79
221	Ravupalle	706·58	638	638	3,034	1,479	1,555	161	147	18	13	432	97
222	Kottapalle	440·70	348	348	1,677	823	854	115	117	24	21	285	68

PRIMARY CENSUS ABSTRACT

VIZIANAGARAM DISTRICT — PARVATHIPURAM TALUK

Location Code No.	Name of Village/ Town	Total Main Workers (I-IX)		MAIN WORKERS								Marginal Workars		Non-Workers	
				Cultivators (I)		Agricultural labourers (II)		Household Industry, Manufacturing, Processing, Servicing & Repairs [V (a)]		Other Workers (III, IV, V (b) & VI to IX)					
		Males	Females	Males	Females	Males	Females	Males	Females	Males	Females	Males	Females	Males	Females
(1)	(2)	(15)	(16)	(17)	(18)	(19)	(20)	(21)	(22)	(23)	(24)	(25)	(26)	(27)	(28)
188	Santhoshapuram	410	50	251	18	112	30	14	1	33	1	..	65	290	556
189	Naguru	326	216	146	26	90	168	6	..	84	22	..	1	197	290
190	Jagannadharajapuram						*Uninhabited*								
191	Turakanaiduvalasa	382	132	256	63	82	65	11	1	33	3	..	57	301	493
192	Itika	358	131	145	17	80	80	15	1	118	33	7	236	197	205
193	Pedabuddidi	857	440	380	121	334	276	15	..	128	43	2	34	473	952
194	Lakhanapuram	1,718	722	785	187	562	494	58	2	313	39	7	89	1,264	2,281
195	Sambannavalasa	68	3	54	3	2	..	1	..	11	..	6	74	51	43
196	Gottivalasa	250	119	167	64	43	51	7	..	33	4	14	99	154	231
197	Sivarampuram (near Dalaivalasa)						*Uninhabited*								
198	Konkadivaram	151	151	97	79	40	67	4	..	10	5	..	1	78	74
199	Gangarajapuram (near Balagudaba)	246	219	177	160	50	51	1	2	18	6	..	4	139	147
200	Balagudaba	611	474	228	187	220	234	19	2	144	51	..	2	451	519
201	Narasipuram	1,472	667	590	309	362	220	46	8	474	130	80	269	1,114	1,856
202	Haripuram Karadavalasa	194	157	75	70	98	87	3	..	18	..	2	12	56	100
203	Viswambarapuram	89	88	46	50	33	31	..	..	10	7	..	..	59	54
204	Venkatarayudupeta	192	137	103	62	63	73	4	..	22	2	..	..	104	148
205	Pedagudaba	584	512	290	190	178	298	23	5	93	19	..	2	351	412
206	Rayandoravalasa	177	182	70	9	65	133	17	1	25	39	..	..	83	103
207	Vallarigudaba	405	238	257	125	92	94	8	6	48	13	2	15	236	406
208	Buradavenkatapuram	432	144	281	109	61	27	13	..	77	8	21	261	253	313
209	Pedduru	510	430	313	267	85	94	53	31	59	38	13	31	307	318
210	Sivaramarajupuram (near Pedduru)						*Uninhabited*								
211	Garugubilli	460	109	170	55	116	31	14	1	160	22	7	302	302	380

(1)	(2)	(15)	(16)	(17)	(18)	(19)	(20)	(21)	(22)	(23)	(24)	(25)	(26)	(27)	(28)
212	Hikimvalasa	176	70	79	18	33	29	36	16	28	7	2	72	100	136
213	Chinagudaba	498	197	296	106	122	82	18	..	62	9	3	235	330	432
214	Lalaivalasa	337	197	201	102	69	76	27	2	40	17	2	79	251	278
215	Uddavolu	406	183	177	87	133	92	12	..	84	4	8	151	231	334
216	Polinaiduvalasa	247	216	191	156	43	60	2	..	11	..	..	5	189	192
217	Sivvam	384	353	153	135	124	184	19	10	88	24	..	1	237	319
218	Chilakam	555	353	331	185	111	128	32	13	81	27	23	29	363	612
219	Seetharampuram (near Sivvam)						*Uninhabited*								
220	Kotturu	301	188	177	113	95	65	2	..	27	10	..	..	251	384
221	Ravupalle	917	95	461	56	200	25	104	7	152	7	15	640	547	820
222	Kottapalle	491	286	200	122	212	156	20	..	59	8	3	18	329	550

PRIMARY CENSUS ABSTRACT

VIZIANAGARAM DISTRICT — PARVATHIPURAM TOWN — PARVATHIPURAM TALUK

Location Code No.	Name of Town/ Ward	Area in Sq. Kms.	No. of Occupied Residential houses	No. of households	Total population (including Institutional and Houseless Population)			Scheduled Castes		Scheduled Tribes		Literates	
					Persons	Males	Females	Males	Females	Males	Females	Males	Females
(1)	(2)	(3)	(4)	(5)	(6)	(7)	(8)	(9)	(10)	(11)	(12)	(13)	(14)
2/VIII	**PARVATHIPURAM(M)**	**12·90**	**7,403**	**7,403**	**36,348**	**18,324**	**18,024**	**2,385**	**2,258**	**353**	**297**	**10,544**	**5,733**
	Ward 1		271	271	1,301	640	661	44	49	..	..	210	55
	2		362	362	1,718	888	830	47	3	18	8	568	270
	3		236	236	1,190	576	614	109	111	11	8	263	112
	4		200	200	1,154	635	519	12	5	3	..	455	184
	5		228	228	1,150	569	581	..	..	1	1	358	181
	6		115	115	640	312	328	..	..	23	16	214	72
	7		182	182	1,068	649	419	155	1	117	116	442	212
	8		247	247	1,214	629	585	320	289	..	..	264	88
	9		195	195	993	504	489	6	7	1	1	278	249
	10		102	102	475	231	244	12	15	..	..	57	21
	11		177	177	922	450	472	2	2	..	..	389	208
	12		134	134	697	338	359	..	..	..	..	202	138
	13		195	195	958	511	447	1	4	35	..	311	105
	14		171	171	870	420	450	..	..	..	..	280	187
	15		113	113	704	360	344	..	..	..	..	282	207
	16		195	195	1,120	566	554	..	..	..	..	421	271
	17		296	296	1,418	716	702	21	17	13	8	322	160
	18		258	258	1,183	595	588	9	12	25	24	226	76
	19		181	181	765	369	396	250	270	5	6	50	26
	20		192	192	959	485	474	5	3	..	..	256	74
	21		173	173	750	381	369	8	9	3	3	224	107
	22		305	305	1,238	589	649	332	341	12	11	237	106
	23		235	235	967	455	512	292	330	..	..	120	75
	24		183	183	986	493	493	..	..	..	..	352	207
	25		208	208	984	472	512	..		2	1	280	146

(1)	(2)	(3)	(4)	(5)	(6)	(7)	(8)	(9)	(10)	(11)	(12)	(13)	(14)
	Ward 26		365	365	1,647	858	789	418	367	12	7	280	84
	27		268	268	1,532	655	877	49	199	7	35	417	491
	28		334	334	1,635	843	792	107	52	15	17	688	488
	29		221	221	1,110	579	531	1	3	22	19	502	272
	30		169	169	811	404	407	6	11	3	3	283	155
	31		197	197	825	429	396	98	91	5	3	182	51
	32		150	150	726	382	344	6	4	..	..	209	92
	33		146	146	685	351	334	9	5	..	..	256	134
	34		209	209	1,075	567	508	54	44	20	10	418	291
	35		190	190	878	423	455	12	14	..	..	248	138

PRIMARY CENSUS ABSTRACT

VIZIANAGARAM DISTRICT — PARVATHIPURAM TOWN — PARVATHIPURAM TALUK

Location Code No.	Name of Town/ Ward	Total Main Workers (I–IX)		MAIN WORKERS												Non-Wotkers	
				Cultivators (I)		Agricultural labourers (II)		Household Industry, Manufacturing Processing, Servicing & Repairs [V (a)]		Other Workers (III, IV, V (b) & VI to IX)		Marginal Workers					
		Males	Females	Males	Females	Males	Females	Males	Females	Males	Females	Males	Females			Males	Females
(1)	(2)	(15)	(16)	(17)	(18)	(19)	(20)	(21)	(22)	(23)	(24)	(25)	(26)			(27)	(28)
2/VIII	**PARVATHIPURAM (M)**	**8,914**	**1,838**	**828**	**166**	**705**	**545**	**430**	**128**	**6,951**	**999**	**74**	**302**			**9,336**	**15,884**
	Ward 1	324	101	83	7	75	73	30	2	136	19	..	1			316	559
	2	396	51	55	18	30	18	15	2	296	13	..	..			492	779
	3	318	62	46	12	117	36	15	4	140	10	..	..			258	552
	4	247	36	30	8	9	10	20	2	188	16	..	..			388	483
	5	317	41	37	2	51	20	12	2	217	17	1	1			251	539
	6	166	27	6	3	11	..	1	1	148	23	..	..			146	301
	7	226	15	8	1	4	..	11	..	203	14	..	..			423	404
	8	350	261	12	1	50	108	5	1	283	151	..	..			279	324
	9	229	14	9	1	4	4	5	..	211	9	12	..			263	475
	10	138	95	9	1	3	14	..	..	126	80	..	..			93	149
	11	232	49	13	3	4	18	18	3	197	25	..	1			218	422
	12	202	49	24	1	6	2	9	10	163	36	1	..			135	310
	13	269	25	24	6	24	8	5	..	216	11	..	..			242	422
	14	221	26	15	3	2	5	17	5	187	13	..	8			199	416
	15	191	6	3	..	2	1	14	1	172	4	..	..			169	338
	16	303	9	8	1	2	1	22	..	271	7	..	11			263	534
	17	382	92	30	19	5	15	33	4	314	54	..	30			334	580
	18	297	73	56	11	23	19	7	8	211	35	42	111			256	404
	19	192	9	50	1	83	4	..	..	59	4	..	3			177	384
	20	241	38	54	11	9	16	12	2	166	9	1	2			243	434
	21	179	10	43	..	4	..	9	2	123	8	5	106			197	253
	22	336	93	17	2	8	8	49	20	262	63	2	4			251	552
	23	247	89	1	..	10	35	4	3	232	51	..	..			208	423
	24	250	15	1	..	..	..	2	..	247	15	5	..			238	478
	25	249	26	11	5	6	4	9	1	223	16	..	..			223	486

(1)	(2)	(15)	(16)	(17)	(18)	(19)	(20)	(21)	(22)	(23)	(24)	(25)	(26)	(27)	(28)
	Ward 26	452	158	8	..	10	28	71	50	363	80	2	..	404	631
	27	273	68	14	5	26	14	4	2	229	47	1	17	381	792
	28	330	62	12	6	14	14	1	..	303	42	1	1	512	729
	29	236	22	12	3	10	4	2	..	212	15	..	4	343	505
	30	166	55	21	2	2	41	4	..	139	12	..	2	238	350
	31	207	4	24	..	41	2	5	..	137	2	..	..	222	392
	32	174	34	34	9	31	14	4	..	105	11	..	..	208	310
	33	148	9	26	4	4	..	1	..	117	5	..	..	203	325
	34	210	29	7	4	11	5	9	..	183	20	1	..	356	479
	35	216	85	25	16	14	4	5	3	172	62	..	..	207	370

ALPHABETICAL LIST OF VILLAGES

SALUR TALUK

1981 Location Code No. (1)	Name of Village (2)
177	Adaripadu
126	Ajuru
5	Alagaruvu
179	Aluru
37	Anasabhadra
99	Annamrajuvalasa
118	Antivalasa
162	Appalarajupeta
195	Arikithota
113	Baguvalasa
11	Bandapai
144	Bangarammapeta
46	Bangaruvalasa
101	Bantumakkuva
69	Battivalasa
8	Belugonda
160	Bhavanipuram
87	Bhutalakarrivalasa
21	Biramasi
147	Bobbilivalasa
139	Borabanda
27	Bornaguda
217	Borramamidi
198	Busayavalasa
124	Chakirevuvalasa
207	Chandapuram
142	Chandrappavalasa
74	Chandrayyapeta
106	Chappabutchampeta
109	Chemudu
108	Chemudupatipalem
131	Cherukupalle
33	Chinnavootagedda
80	Chinnamrajuvalasa
208	Chintalavalasa
10	Chinthamala
227	Chittilliba
225	Chittipuram
13	Chora
45	Dabbagadda
123	Dagaravalasa
96	Dattivalasa
141	Devabutchammapeta
61	Dhulibhadra
66	Diguvamendangi
56	Diguvasembi
26	Doliyamba
31	Donkalavelagavalasa
166	Dugdasagaram
4	Duggeru
205	Duppalapudi
111	Eduladandigam
209	Enubaruvu
215	Etaganivalasa
116	Gadilavalasa
194	Gangannapolavalasa @ Tatavaripalavalasa
59	Ganjaibhadra
180	Garillavalasa
154	Garlavalasa
127	Gavirammapeta
161	Gollapeta
44	Gopalapuram
216	Gotturu
157	Gundam
9	Gunjari
3	Guntabhadra
95	Gurrapuvalasa
185	Guruvinaidupeta
133	Guruvinayuni Pedda-valasa
192	Itlamamidipalle
19	Jaggudoravalasa
187	Jannivalasa
145	Jeegiram
60	Jilleduvalasa
125	Kanakanapalle
92	Kanapalabanda
224	Kandaluddandi
86	Kandulapadam
105	Kannampeta
94	Karadavalasa
128	Karrivalasa
76	Kasipatnam
220	Katarukota
53	Keerapadu
221	Kerangi

ALPHABETICAL LIST OF VILLAGES

SALUR TALUK *(Contd.)*

1981 Location Code No. (1)	Name of Village (2)
174	Kesali
122	Kharasavalasa
81	Khaviripalle
68	Khavirivalasa
14	Kodama
120	Kodukarakavalasa
72	Kona
71	Kondabutchampeta
121	Kondakarakavalasa @ Janavarivalasa
201	Kondakenguva
214	Kondamosuru
193	Kondapalavalasa
67	Kondapallivalasa
75	Kondarajeru
182	Kondataduru
206	Kotasirlam
132	Kothavalasa
153	Kothavalasa
58	Kotiya
173	Kotikipenta
165	Kottakki
51	Kottuparuvu
42	Koyyanapeta
64	Kudakaru
98	Kuddadivalasa
181	Kudumuru
93	Kumbhivalasa
151	Kunambandavalasa
175	Kuntambadevalasa
143	Kurmarajupeta
91	Kurukuti
110	Lakshmipuram
29	Lolingabhadra
212	Lollarapadu
39	Lovarkhandi
63	Madakaru
23	Maipalle
103	Makkuva
171	Mallapurajupeta
200	Mamidivalasa
88	Maripalle
47	Markondaputti
197	Marrivalasa
12	Masika Chintalavalasa
169	Mathumuru
50	Mavudi
223	Meliyakanchuru
2	Mendangi
114	Mirthivalasa
172	Mirthivalasa
178	Moduga
89	Mokhasadandigam
97	Mokhasamamidipalle
167	Mosuru
85	Mucherlavalasa
15	Mudangi
135	Mugadavalasa
112	Mukavalasa
186	Mulachelagam
79	Mulakkayavalasa
90	Mulakkayyavalasa
170	Mulakkayavalasa
16	Mulavalasa
199	Mutcherlavalasa
36	Nagulladabbagadda
22	Nanda
213	Nanda
34	Nandakottulaghasila
202	Narasapuram
78	Narayanaramachandra-rajupuram
117	Narlavalasa
196	Nayuduvalasa
155	Nelliparthi
54	Nimmalapadu
152	Pachipenta
150	Padmapuram
25	Pagulachennuru
134	Pakeerunayunibadda-valasa
17	Panasabhadra
52	Panasalavalasa
129	Panasapeddikonaivalasa
168	Panchali
100	Pandirimamidivalasa
130	Panukuvalasa
77	Pappayyavalasa
159	Parannavalasa

ALPHABETICAL LIST OF VILLAGES

SALUR TALUK *(Concld.)*

1981 Location Code No. (1)	Name of Village (2)
176	Parthapuram
204	Patharega
24	Pattuchennuru
107	Payakapadu
210	Pedachelagam
48	Pedaghasila
218	Pedakancharu
136	Pedapadam
115	Pedapadammutha
20	Pedavootagadda
149	Peddavalasa
70	Peetalavalasa
7	Poyimala
219	Pudi
138	Purohitunivalasa
189	Ramabhadrapuram
211	Ravivalasa
164	Rompalle
203	Rompallivalasa
156	Salur
190	Samarthula Chintalavalasa
84	Sambara
73	Santeswaram
82	Sanyasirajupuram @ Maripivalasa
35	Saraivalasa
184	Saraivalasa
62	Sariki
226	Satabi
49	Seebillipeddavalasa
55	Sikhaparuvu
83	Singandoravalasa
163	Sitharampuram
1	Sirivara
40	Sirlam
158	Sivarampuram
30	Solupuguda
191	Sompuram
6	Surapadu @ Konjupaka
183	Taduru
228	Tangalam
188	Tarapuram
140	Tentuboddavalasa
65	Thonam
102	Thotavalasa
148	Thotavalasa
32	Thunda
222	Tumaravilli
119	Tupakivalasa
43	Turumavudi
137	Vallapuram
104	Venkampeta
41	Venkatabhyripuram
38	Vijayarampuram
146	Viswanadhapuram
28	Yeguvamendangi
57	Yeguvasembi
18	Yerrasamanthulavalasa

PRIMARY CENSUS ABSTRACT

VIZIANAGARAM DISTRICT — SALUR TALUK

Location Code No.	Name of Village/ Town		Area in hectares	No. of Occupied Residential houses	No. of households	Total population (including Institutional and Houseless Population)			Scheduled Castes		Scheduled Tribes		Literates	
						Persons	Males	Females	Males	Females	Males	Females	Males	Females
(1)	(2)		(3)	(4)	(5)	(6)	(7)	(8)	(9)	(10)	(11)	(12)	(13)	(14)
	SALUR TALUK	T	972.9*	39,363	39,764	184,288	91,431	92,857	9,673	9,430	22,235	22,560	24,776	10,230
		R	953.3*	32,117	32,326	148,282	73,674	74,608	7,504	7,257	21,775	22,168	15,623	4,968
		U	19.6*	7,246	7,438	36,006	17,757	18,249	2,169	2,173	460	392	9,153	5,262
1	Sirivara		19·02	89	89	441	228	213	5	2	223	211	..	..
2	Mendangi		25.90	26	26	99	52	47	..	..	52	47	..	..
3	Guntabhadra		734·50	10	10	41	21	20	..	..	21	20	..	..
4	Duggeru		101·17	118	118	494	246	248	36	35	102	123	74	24
5	Alagaruvu		90·65	34	34	148	66	82	..	..	65	79	..	..
6	Surapadu @ Konjupaka		52·20	30	30	110	59	51	..	..	59	51	..	..
7	Poyimala		2·83	40	40	188	108	80	..	..	108	80	..	..
8	Belugonda		0·81				*Uninhabited*							
9	Gunjari		0·81	11	11	43	24	19	..	..	24	19	..	..
10	Chinthamala		20·23	86	86	328	181	147	..	..	181	147	..	..
11	Bandapai		4·86	8	8	27	17	10	..	..	17	10	..	..
12	Masika Chintalavalsa		43·30	58	58	214	114	100	1	2	113	98	..	..
13	Chora		19·83	71	71	330	158	172	2	1	156	171	..	..
14	Kodama		57·47	110	110	564	306	258	4	2	302	256	1	..
15	Mudangi		682.70	49	49	200	109	91	..	..	109	91	..	..
16	Mulavalasa		55·04	99	99	430	195	235	2	..	185	225	6	4
17	Panasabhadra		123·83	70	70	304	149	155	44	48	82	86	23	3
18	Yerrasamanthulavalasa		314·04	155	155	743	352	391	24	32	291	324	75	13
19	Jaggudoravalasa		186·15	127	127	554	239	315	5	6	225	298	6	4
20	Pedavootagadda		187·37	47	47	181	90	91	20	14	28	33	10	6
21	Biramasi		194·25	5	5	19	9	10	..	..	9	10	..	..
22	Nanda		202·34	80	80	369	176	193	1	1	167	189	7	..
23	Maipalle		179·28	11	11	34	20	14	..	..	20	14	..	..
24	Pattuchennuru		186·15	23	23	93	44	49	..	..	44	49	..	..
25	Pagulachennuru		10·52	56	56	289	132	157	4	5	128	152	1	1

(1)	(2)	(3)	(4)	(5)	(6)	(7)	(8)	(9)	(10)	(11)	(12)	(13)	(14)
26	Doliyamba	101.98	36	36	156	84	72	4	3	80	69	..	..
27	Bornaguda	4·05	4	4	13	5	8	..	..	5	8	..	..
28	Yeguvamendangi	16·19	32	32	145	62	83	..	..	62	83	..	..
29	Lolingabhadra	16·19	8	8	36	19	17	..	..	19	17	..	..
30	Solupuguda	195·06	23	23	140	69	71	3	2	66	69	..	..
31	Donkalavelagavalasa	91·86	5	5	26	14	12	..	..	14	12	3	2
32	Thunda	320·91	115	115	480	237	243	1	2	235	241	5	..
33	Chinnavootagedda	380·40	46	48	193	101	92	16	12	69	67	15	4
34	Nandakottulaghasila	841·74	17	17	88	40	48	.	..	40	48	..	..
35	Saraivalasa	359·76	146	146	663	326	337	14	12	49	51	86	14
36	Nagulladabbagadda	498·57	161	161	732	367	365	19	17	185	167	69	7
37	Anasabhadra	469·84	64	64	290	156	134	..	..	150	131	13	10
38	Vijayarampuram	212·86	1	1	5	2	3	..	..	2	3	..	..
39	Lovarkhandi	515·16	31	31	118	62	56	3	4	56	47	4	..
40	Sirlam	435·04	360	360	1,736	847	889	106	107	63	71	258	67
41	Venkatabhyripuram	293·40	271	271	1,318	656	662	45	49	59	60	164	58
42	Koyvanapeta	392.95	247	249	1,127	553	574	38	24	42	48	132	23
43	Turumavudi	512·74	214	214	1,051	521	530	11	9	41	35	143	27
44	Gopalapuram	145·28	134	134	650	346	304	50	34	4	4	64	6
45	Dabbagadda	501.81	108	108	491	257	234	119	105	11	15	83	32
46	Bangaruvalasa	80·13	137	137	618	290	328	31	39	16	18	59	7
47	Markondaputti	715·08	321	321	1,540	737	803	162	141	349	403	318	127
48	Pedaghasila	335.48	101	101	437	201	236	32	29	111	135	38	9
49	Seebillipeddavalasa	982·98	158	158	720	374	346	102	81	108	99	15	4
50	Mavudi	716·29	150	152	593	291	302	20	16	266	277	7	6
51	Kottuparuvu	590.03	267	269	1,078	538	540	33	22	452	458	53	27
52	Panasalavalasa	8·09	28	28	132	63	69	1	3	62	66	..	..
53	Keerapadu	40·47				*Uninhabited*							
54	Nimmalapadu	4·05	8	8	31	14	17	..	..	14	17	..	..
55	Sikhaparuvu	8·90	17	17	68	39	29	1	..	38	29	..	..
56	Diguvasembi	140·43	27	27	115	62	53	1	1	61	52	..	..
57	Yeguvasembi	20·23	40	40	157	86	71	..	..	86	71	22	8
58	Kotiya	32·37	70	70	372	175	197	4	7	171	190	..	..
59	Ganjaibhadra	180·89	100	100	389	190	199	2	4	188	195	4	..
60	Jilleduvalasa	54·63	66	66	323	159	164	..	..	158	163	..	..

* T. R. U. area figures are in Sq. Kms.

PRIMARY CENSUS ABSTRACT

VIZIANAGRAM DISTRICT — SALUR TALUK

Location Code No.	Name of Village/ Town		Total Main Workers (I-IX)		MAIN WORKERS: Cultivators (I)		Agricultural labourers (II)		Household Industry, Manufacturing, Processiug, Servicing & Repairs [V (a)]		Other Workers (III, IV, V (b) & VI to lX)		Marginal Workers		Non-Workers	
			Males	Females	Males	Females	Males	Females	Males	Females	Males	Females	Males	Females	Males	Females
(1)	(2)		(15)	(16)	(17)	(18)	(19)	(20)	(21)	(22)	(23)	(24)	(25)	(26)	(27)	(28)
	SALUR TALUK	**T**	**55,107**	**30,219**	**23,521**	**11,464**	**15,426**	**15,120**	**2,095**	**763**	**14,065**	**2,872**	**1,108**	**9,349**	**35,216**	**53,289**
		R	**45,827**	**26,984**	**22,161**	**10,861**	**14,213**	**13,687**	**1,588**	**445**	**7,865**	**1,991**	**1,025**	**8,890**	**26,822**	**38,734**
		U	**9,280**	**3,235**	**1,360**	**603**	**1,213**	**1,433**	**507**	**318**	**6,200**	**881**	**83**	**459**	**8,394**	**14,555**
1	Sirivara		164	116	87	57	66	53	..	..	11	6	..	..	64	97
2	Mendangi		37	2	36	2	1	..	..	..	..	..	9	37	6	8
3	Guntabhadra		20	15	8	5	12	10	..	..	..	..	..	..	1	5
4	Duggeru		152	28	79	10	51	16	7	..	15	2	1	77	93	143
5	Alagaruvu		55	55	25	23	29	32	..	..	1	..	..	..	11	27
6	Surapadu @ Konjupaka		42	..	42	..	..	..	..	..	..	..	..	40	17	11
7	Poyimala		82	52	35	19	37	32	..	..	10	1	..	..	26	28
8	Belugonda		*Uninhabited*													
9	Gunjari		22	14	8	4	14	9	..	..	..	1	..	..	2	5
10	Chinthamala		161	..	89	..	72	..	..	..	..	..	..	123	20	24
11	Bandapai		13	..	6	..	7	..	..	..	..	..	..	9	4	1
12	Masika Chintalavalasa		81	3	70	3	11	..	..	..	..	..	14	78	19	19
13	Chora		111	5	74	2	37	3	..	..	..	..	18	122	29	45
14	Kodama		199	..	197	..	2	..	..	..	..	..	..	165	107	93
15	Mudangi		95	61	37	22	58	39	..	..	..	..	..	..	14	30
16	Mulavalasa		147	158	41	36	104	122	..	..	2	..	..	..	48	77
17	Panasabhadra		95	16	34	4	57	12	..	..	4	..	..	61	54	78
18	Yerrasamanthulavalasa		219	114	80	3	126	108	..	..	13	3	..	..	133	277
19	Jaggudoravalasa		139	46	81	15	53	31	..	..	5	..	12	106	88	163
20	Pedavootagadda		55	15	42	5	11	10	1	..	1	..	10	37	25	39
21	Biramasi		9	8	..	..	9	8	..	..	..	..	..	..	..	2
22	Nanda		137	128	82	78	52	48	1	1	2	1	..	..	39	65
23	Maipalle		15	12	13	10	2	2	..	..	..	..	..	..	5	2
24	Pattuchennru		30	37	30	37	..	..	..	..	..	..	..	..	14	12
25	Pagulachennuru		100	91	95	87	2	4	..	..	3	..	..	14	32	52

(1)	(2)	(15)	(16)	(17)	(18)	(19)	(20)	(21)	(22)	(23)	(24)	(25)	(26)	(27)	(28)
26	Doliyamba	57	5	56	2	1	3	..	..	..	..	..	39	27	28
27	Bornaguda	3	5	3	5	..	..	..	..	..	..	..	..	2	3
28	Yeguvamendangi	45	34	44	30	1	4	..	..	..	..	..	..	17	49
29	Lolingabhadra	14	12	11	9	3	3	..	..	..	..	..	..	5	5
30	Solupuguda	42	5	40	3	2	2	..	..	..	..	1	16	26	50
31	Donkalavelagavalasa	9	6	4	2	5	4	..	..	..	..	..	..	5	6
32	Thunda	157	176	98	103	59	73	..	..	..	..	..	..	80	67
33	Chinnavootagedda	58	9	33	3	20	5	..	..	5	1	15	40	28	43
34	Nandakottulaghasila	31	30	20	21	10	9	..	..	1	..	..	..	9	18
35	Saraivalasa	199	151	88	73	70	77	14	..	27	1	..	35	127	151
36	Nagulladabbagadda	236	168	117	99	86	68	16	..	17	1	..	..	131	197
37	Anasabhadra	107	50	97	36	7	13	..	..	3	1	..	43	49	41
38	Vijayarampuram	2	..	..	..	2	..	..	..	..	..	..	..	..	3
39	Lovarkhandi	42	..	9	..	8	..	..	..	25	..	..	..	20	56
40	Sirilam	482	336	258	149	131	178	36	7	57	2	30	41	335	512
41	Venkatabhyripuram	369	87	184	26	55	39	28	9	102	13	33	228	254	347
42	Koyyanapeta	329	55	195	24	70	14	12	4	52	13	53	303	171	216
43	Turumavudi	317	330	198	244	60	65	37	13	22	8	1	1	203	199
44	Gopalapuram	197	51	109	3	47	46	3	..	38	2	..	1	149	252
45	Dabbagadda	162	29	71	13	45	16	1	..	45	..	12	105	83	100
46	Bangaruvalasa	192	196	115	88	59	108	..	..	18	..	..	..	98	132
47	Markondaputti	480	303	233	143	200	158	7	1	40	1	..	145	257	355
48	Pedaghasila	142	134	62	37	69	94	..	1	11	2	2	26	57	76
49	Seebillipeddavalasa	206	19	62	2	144	17	..	..	..	..	..	1	168	326
50	Mavudi	206	168	2	..	204	167	..	..	..	1	..	..	85	134
51	Kottuparuvu	372	353	188	113	152	228	5	1	27	11	2	3	164	184
52	Panasalavalasa	39	39	10	10	29	29	..	..	..	..	..	6	24	24
53	Keerapadu						*Uninhabited*								
54	Nimmalapadu	12	13	1	..	11	13	..	..	..	..	..	..	2	4
55	Sikhaparuvu	28	1	27	1	1	..	..	..	..	..	..	18	11	10
56	Diguvasembi	32	23	..	..	32	23	..	..	..	..	..	..	30	30
57	Yeguvasembi	56	33	48	29	4	4	..	..	4	..	..	..	30	38
58	Kotiya	77	14	68	4	7	9	..	..	2	1	21	20	77	163
59	Ganjaibhadra	138	131	138	131	..	..	..	..	..	..	..	..	52	68
60	Jilleduvalasa	110	68	100	63	10	5	..	..	..	..	4	..	45	96

PRIMARY CENSUS ABSTRACT

VIZIANAGARAM DISTRICT — SALUR TALUK

Location Code No.	Name of Village/ Town	Area in hectraes	No. of Occupied Residential houses	No. of households	Total population (Including institutional and Houseless Population)			Scheduled Castes		Scheduled Tribes		Literates	
					Persons	Males	Females	Males	Females	Males	Females	Males	Females
(1)	(2)	(3)	(4)	(5)	(6)	(7)	(8)	(9)	(10)	(11)	(12)	(13)	(14)
61	Dhulibhadra	137.59	198	198	762	407	355	8	6	399	349	..	..
62	Sariki	1,873.69	169	169	768	386	382	34	31	320	325	23	5
63	Madakaru	191.01	45	45	208	104	104	1	1	103	103	..	..
64	Kudakaru	8.09				*Uninhabited*							
65	Thonam	528.52	388	388	1,796	892	904	66	50	670	700	249	90
66	Diguvamendangi	125.45	64	64	270	127	143	3	3	120	137	12	11
67	Kondapallivalasa	171.81	10	10	44	20	24	..	..	20	24	..	..
68	Khavirivalasa	64.75	10	10	47	22	25	..	..	22	25	..	..
69	Battivalasa	104.41	29	29	155	74	81	..	..	74	81	30	7
70	Peetalavalasa	137.59				*Uninhabited*							
71	Kondabutchampeta	122.21	129	129	641	324	317	45	48	10	6	121	51
72	Kona	208.82	177	177	894	448	446	32	37	24	17	77	8
73	Santeswaram	147.31	82	82	411	193	218	9	12	..	..	73	..
74	Chandrayyapeta	80.13	7	7	28	15	13	..	..	..	..	2	..
75	Kondarajeru	377.57	140	140	690	354	336	22	22	31	24	66	23
76	Kasipatnam	181.30	191	191	810	397	413	17	16	..	..	..	31
77	Papayyavalasa	63.94	141	141	588	292	296	101	103	3	3	96	21
78	Narayanaramachandra-rajupuram	23.47	3	3	14	8	6	..	..	..	..	3	..
79	Mulakkayavalasa	435.85	214	217	971	478	493	47	40	1	3	120	32
80	Chinnamrajuvalasa	100.36	11	11	34	19	15	1	1	18	14	3	..
81	Khaviripalle	252.52	317	317	1,587	822	765	170	158	42	40	305	122
82	Sanyasirajupuram @ Maripivalasa	201.53	74	74	322	153	169	4	4	57	69	41	12
83	Singandoravalasa	121.00				*Uninhabited*							
84	Sambara	606.22	683	700	3,304	1,664	1,640	207	179	77	80	601	148

(1)	(2)	(3)	(4)	(5)	(6)	(7)	(8)	(9)	(10)	(11)	(12)	(13)	(14)
85	Mucherlavalasa	303·11	19	20	64	34	30	..	..	33	29	10	2
86	Kandulapadam	828·79	227	230	910	448	462	62	54	305	323	102	29
87	Bhutalakarrivalasa	45·32	13	13	41	17	24	..	..	16	22	..	..
88	Maripalle	556·44	320	332	1,445	762	683	86	26	358	336	147	28
89	Mokhasadandigam	193·03	60	60	274	148	126	12	3	95	96	48	8
90	Mulakkayyavalasa	147·71	10	10	42	23	19	..	..	23	19	..	..
91	Kurukuti	544·71	424	425	1,833	896	937	61	72	712	730	75	26
92	Kanapalabanda	112·91				*Uninhabited*							
93	Kumbhivalasa	14.16	21	21	99	52	47	1	1	51	46	..	..
94	Karadavalasa	14·57	63	63	328	172	156	..	..	172	156	10	5
95	Gurrapuvalasa	153·38	84	84	395	189	206	..	..	189	206	8	3
96	Dattivalasa	723·17	72	72	282	143	139	41	39	95	92	32	6
97	Mokhasamamidipalle	445·15	716	716	3,021	1,452	1,569	162	175	193	278	404	202
98	Kuddadivalasa	161·87	27	27	111	52	59	..	..	52	59	..	..
99	Annamrajuvalasa	22·66	32	32	139	76	63	..	..	75	59	1	..
100	Pandirimamidivalasa	99·55	54	54	224	107	117	..	..	58	66	..	..
101	Bantumakkuva	348·84	83	83	338	157	181	2	2	154	177	41	7
102	Thotavalasa	119·79	75	75	432	227	205	11	17	..	..	69	112
103	Makkuva	999·88	1,286	1,290	6,269	3,244	3,025	350	323	268	144	1,233	532
104	Venkampeta	433.82	295	295	1,452	710	742	25	21	29	32	209	64
105	Kannampeta	292·99	293	293	1,276	640	636	83	95	29	31	213	51
106	Chappabutchampeta	323·34	226	226	1,035	491	544	37	33	72	85	155	33
107	Payakapadu	312·42	99	99	424	213	211	48	47	..	..	88	28
108	Chemudupatipalem	9·71				*Uninhabited*							
109	Chemudu	892·33	383	383	2,011	1,020	991	42	38	132	137	312	96
110	Lakshmipuram	101·98	75	75	393	191	202	9	6	39	39	68	26
111	Eduladandigam	446.37	55	55	202	96	106	6	7	85	89	4	..
112	Mukavalasa	261·02	117	117	518	236	282	2	2	234	280	11	2
113	Baguvalasa	1,173·99	202	202	1,040	505	535	..	..	3	1	174	72
114	Mirthivalasa	23·88	21	21	90	46	44	..	..	32	30	6	1
115	Pedapadammutha	291·78	21	21	90	46	44	..	..	32	31	5	1
116	Gadilavalasa	303·51	21	21	90	48	42	7	1	39	38	4	1
117	Narlavalasa	588·82	292	292	1,281	589	692	10	9	575	671	34	17
118	Antivalasa	446·37	58	58	264	135	129	..	..	134	129	31	13
119	Tupakivalasa	194·65	36	36	166	82	84	5	5	77	79	1	..

PRIMARY CENSUS ABSTRACT

VIZIANAGARAM DISTRICT — SALUR TALUK

Location Code No.	Name of Village/ Town	Total Main Workers (I–IX)		MAIN WORKERS								Marginal Workers		Non-Workers	
				Cultivators (I)		Agricultural labourers (II)		Household Industry, Manufacturing, Processing, Servicing & Repairs [V (a)]		Other Workers (III, IV, V (b) & VI to IX)					
		Males	Females	Males	Females	Males	Females	Males	Females	Males	Females	Males	Females	Males	Females
(1)	(2)	(15)	(16)	(17)	(18)	(19)	(20)	(21)	(22)	(23)	(24)	(25)	(26)	(27)	(28)
61	Dulibhadra	249	148	237	137	12	11	..	..	..	..	..	..	158	207
62	Sariki	253	62	136	14	107	43	..	..	10	5	1	22	132	298
63	Madakaru	86	77	71	66	15	11	..	..	..	..	..	..	18	27
64	Kudakaru	*Uninhabited*													
65	Thonam	535	404	259	222	212	171	2	..	62	11	1	3	356	497
66	Diguvamendangi	77	89	19	22	57	67	..	..	1	..	..	..	50	54
67	Kondapallivalasa	14	15	2	1	12	14	..	..	..	..	..	..	6	9
68	Khavirivalasa	15	17	2	..	13	17	..	..	..	..	..	..	7	8
69	Battivalasa	47	53	13	13	31	39	..	..	3	1	..	..	27	28
70	Peetalavalasa	*Uninhabited*													
71	Kondabutchampeta	192	156	96	70	49	81	5	3	42	2	..	13	132	148
72	Kona	278	134	162	42	61	82	5	..	50	10	..	24	170	288
73	Santeswaram	129	62	95	47	17	11	4	..	13	4	1	28	63	128
74	Chandrayyapeta	6	1	6	1	..	..	..	..	..	..	2	9	7	3
75	Kondarajeru	229	149	120	90	52	38	2	..	55	21	5	30	120	157
76	Kasipatnam	257	163	123	2	76	159	5	..	53	2	1	1	139	249
77	Papayyavalasa	173	21	89	8	45	6	9	3	30	4	9	99	110	176
78	Narayanaramachandra-rajupuram	2	3	..	..	1	1	..	2	1	..	..	..	6	3
79	Mulakkayavalasa	300	53	242	39	35	11	3	..	20	3	..	194	178	246
80	Chinnamrajuvalasa	13	10	..	..	13	10	..	..	..	..	..	..	6	5
81	Khaviripalle	475	339	233	185	150	144	24	4	68	6	..	1	347	425
82	Sanyasirajupuram @ Maripivalasa	98	57	74	33	16	20	..	..	8	4	..	..	55	112
83	Singandoravalasa	*Uniuhabited*													
84	Sambara	984	710	403	292	296	389	21	7	264	22	10	77	670	853

(1)	(2)	(15)	(16)	(17)	(18)	(19)	(20)	(21)	(22)	(23)	(24)	(25)	(26)	(27)	(28)
85	Mucherlavalasa	28	24	23	4	4	19	1	1	..	..	..	..	6	6
86	Kandulapadam	287	75	190	33	64	36	1	..	32	6	1	79	160	308
87	Bhutalakarrivalasa	15	20	..	..	15	20	..	..	..	..	..	..	2	4
88	Maripalle	484	317	210	126	177	163	20	6	77	22	2	81	276	285
89	Mokhasadandigam	85	51	48	28	15	19	1	..	21	4	..	..	63	75
90	Mulakkayavalasa	17	14	..	..	17	14	..	..	..	..	..	..	6	5
91	Kurukuti	631	536	387	295	208	224	..	..	36	17	29	84	236	317
92	Kanapalabanda						*Uninhabited*								
93	Kumbhivalasa	36	30	25	6	11	23	..	..	..	1	..	..	16	17
94	Karadavalasa	114	82	82	54	30	27	..	..	2	1	..	..	58	74
95	Gurrapuvalasa	123	38	98	28	23	10	2	..	..	..	..	..	66	168
96	Dattivalasa	86	87	14	14	71	73	..	..	1	..	..	..	57	52
97	Mokhasamamidipalle	901	644	372	336	211	247	31	14	287	47	28	56	523	869
98	Kuddadivalasa	39	45	..	..	39	45	..	..	..	..	..	..	13	14
99	Annamrajuvalasa	52	47	..	..	52	47	..	..	..	..	..	..	24	16
100	Pandirimamidivalasa	77	78	..	..	43	43	..	..	34	35	..	..	30	39
101	Bantumakkuva	108	57	71	27	32	30	..	..	5	..	..	3	49	121
102	Thotavalasa	132	125	80	76	36	40	13	9	3	..	..	2	95	78
103	Makkuva	1,797	742	432	128	292	281	260	90	813	243	13	205	1,434	2,078
104	Venkampeta	429	145	277	79	95	61	19	3	38	2	28	249	253	348
105	Kannampeta	398	245	194	122	123	105	15	1	66	17	..	35	242	355
106	Chappabutchampeta	337	323	199	188	102	130	14	2	22	3	..	2	154	219
107	Payakapadu	148	77	99	40	25	33	6	..	18	4	..	..	65	134
108	Chemudupatipalem						*Uninhabited*								
109	Chemudu	650	515	285	159	199	302	27	2	139	52	3	3	367	473
110	Lakshmipuram	131	98	28	39	47	53	..	..	56	6	..	5	60	99
111	Eduladandigam	71	64	..	3	70	61	..	..	1	..	..	..	25	42
112	Mukavalasa	140	59	60	26	43	25	..	..	37	8	2	19	94	204
113	Baguvalasa	300	224	153	139	42	46	20	2	85	37	3	3	202	308
114	Mirthivalasa	24	11	11	7	13	4	..	..	..	..	..	..	22	33
115	Pedapadammutha	28	4	15	1	13	3	..	..	..	..	..	6	18	34
116	Gadilavalasa	32	8	10	..	20	8	2	..	...	..	..	10	16	24
117	Narlavalasa	366	167	128	17	94	75	..	..	144	75	3	230	220	295
118	Antivalasa	77	80	29	23	44	55	..	..	4	2	..	..	58	49
119	Tupakivalasa	65	69	..	..	64	69	..	..	1	..	..	..	17	15

PRIMARY CENSUS ABSTRACT

VIZIANAGARAM DISTRICT — SALURU TALUK

Location Code No.	Name of Village/ Town	Area in hectraes	No. of Occupied Residential houses	No. of households	Total population (Including institutional and Houseless Population)			Scheduled Castes		Scheduled Tribes		Literates	
					Persons	Males	Females	Males	Females	Males	Females	Males	Females
(1)	(2)	(3)	(4)	(5)	(6)	(7)	(8)	(9)	(10)	(11)	(12)	(13)	(14)
120	Kodukarakavalasa	123·02	25	25	99	47	52	1	2	46	50	1	..
121	Kondakarakavalasa @ Janavarivalasa	301·49	66	66	302	138	164	7	2	127	152	6	3
122	Kharasavalasa	461·34	159	159	725	343	382	78	88	180	204	82	24
123	Dagaravasasa	248·88	94	94	430	218	212	2	1	216	211	1	3
124	Chakirevuvalasa	14·16	25	25	125	68	57	..	..	68	57	..	..
125	Kanakanapalle	16·19	29	29	126	67	59	..	..	66	58	..	..
126	Ajuru	20·23	39	39	147	72	75	1	..	71	75	1	..
127	Gavirammapeta	474·29	35	35	161	83	78	..	..	22	18	..	..
128	Karrivalasa	596·10	297	297	1,372	678	694	56	58	161	166	112	16
129	Panasapeddikonaivalasa	1,380·38	99	99	438	208	230	16	14	28	33	51	7
130	Panukuvalasa	536·21	388	394	1,711	848	863	10	11	786	811	18	2
131	Cherukupalle	654.78	29	29	114	58	56	58	56	..	..	..	..
132	Kothavalasa	166·33	181	181	731	356	375	11	10	320	345	27	2
133	Guriuinayuni Peddavalasa	326.18	5	5	19	11	8	..	..	11	8	..	..
134	Pakeerunayunibaddavalasa	104·41			*Urban Area (Included in Salur Town)*								
135	Mugadavalasa	309·99	25	25	90	43	47	..	..	43	47	..	..
136	Pedapadam	370·29	350	350	1,512	726	786	313	337	267	279	172	89
137	Vallapuram	147·31	81	81	409	211	198	26	26	62	53	76	17
138	Purohitunivalasa	226·22	186	186	896	436	460	27	39	22	23	91	34
139	Borabanda	610·26	399	399	2,238	1,092	1,146	57	56	119	132	320	99
140	Tentuboddavalasa	85·39	36	36	165	80	85	..	..	..	..	6	1
141	Devabutchammapeta	284.49	95	95	402	181	221	50	53	..	..	41	29
142	Chandrappavalasa	112·10	83	83	367	167	200	46	66	..	..	15	1
143	Kurmarajupeta	283·28	292	292	1,339	663	676	66	54	162	186	113	27
144	Bangarammapeta	245·24			*Urban Area (Included in Salur Town)*								
145	Jeegiram	171·99	115	125	463	237	226	201	197	..	..	31	5

(1)	(2)	(3)	(4)	(5)	(6)	(7)	(8)	(9)	(10)	(11)	(12)	(13)	(14)
146	Viswanadhapuram	454.87	281	286	1,424	715	709	67	85	372	356	105	31
147	Bobbilivalasa	50·18	75	76	339	166	173	..	..	161	170	13	1
148	Thotavalasa	867·64	68	69	321	155	166	25	22	6	8	37	3
149	Peddavalasa	202·34	148	148	614	296	318	51	53	243	264	52	15
150	Padmapuram	2,110·43	189	189	971	505	466	17	9	449	435	94	26
151	Kunambandavalasa	80·94	53	53	241	115	126	..	..	114	126	8	1
152	Pachipenta	756·76	1,138	1,197	5,417	2,676	2,741	468	444	118	129	844	367
153	Kothavalasa	57.47	151	151	734	355	379	42	53	..	..	85	13
154	Garlavalasa	129·09	48	48	212	102	110	34	33	68	76	3	..
155	Nelliparthi	745·43	166	166	757	373	384	231	227	..	..	87	3
156	Salur	926.43	*Urban Area (Salur Town)*										
157	Gundam	683·92	*Urban Area (Included in Salur Town)*										
158	Sivarampuram	533.78	371	379	1,776	890	886	58	59	2	1	193	51
159	Parannavalasa	263·05	193	196	985	488	497	30	34	22	27	159	43
160	Bhavanipuram	199·51	23	23	112	57	55	33	27	..	..	12	3
161	Gollapeta	400·64	90	90	442	224	218	42	44	11	10	48	7
162	Appalarajupeta	51.80	136	136	645	301	344	20	14	..	..	83	18
163	Sitharampuram	297·44	191	191	866	424	442	121	138	4	3	84	16
164	Rompalle	1,199·49	497	497	2,242	1,109	1,133	166	171	120	117	184	49
165	Kottakki	1,488·83	1,158	1,158	4,879	2,366	2,513	258	246	142	150	513	141
166	Dugdasagaram	564.94	94	94	380	170	210	..	..	36	47	18	3
167	Mosuru	283·28	386	388	1,880	939	941	130	127	104	116	159	96
168	Panchali	764·45	708	717	3,395	1,655	1,740	107	115	..	..	201	32
169	Mathumuru	292·99	282	282	1,386	692	694	22	28	58	63	163	37
170	Mulakkayavalasa	61·51	*Uninhabited*										
171	Mallapurajupeta	89·44	*Uninhabited*										
172	Mirthivalasa	16·19	117	117	563	276	287	..	..	..	..	74	14
173	Kotikipenta	1,382·00	130	130	611	295	316	74	68	41	35	51	14
174	Kesali	244.83	233	233	1,069	531	538	165	160	153	177	123	38
175	Kuntambadevalasa	305·94	79	79	350	189	161	5	3	184	158	6	..
176	Parthapuram	303·51	47	51	213	121	92	..	..	121	92	..	..
177	Adaripadu	28·33	9	9	36	16	20	..	..	16	20	..	..
178	Moduga	50·59	28	28	140	75	65	..	..	75	65	3	..
179	Aluru	60·70	19	19	83	42	41	2	2	37	38	6	2
180	Garillavalasa	398·61	80	80	310	154	156	7	7	138	138	34	22
181	Kudumuru	716·29	7	7	30	17	13	..	..	17	13	..	..
182	Kondataduru	242·81	48	48	243	111	132	..	..	109	128	2	..
183	Taduru	424·11	91	92	416	195	221	39	38	83	104	27	..
184	Saraivalasa	303·11	49	50	213	110	103	2	3	105	98	23	20
185	Guruvinaidupeta	323·75	424	424	2,103	1,078	1,025	120	125	145	142	285	108

PRIMARY CENSUS ABSTRACT

VIZIANAGARAM DISTRICT — SALUR TALUK

Location Code No.	Name of Village/ Town	Total Main Workers (I-IX)		MAIN WORKERS											
				Cultivators (I)		Agricultural labourers (II)		Household Industry, Manufacturing Processing, Servicing & Repairs [V (a)]		Other Workers (III, IV, V (b) & VI to IX)		Marginal Workers		Non-Wotkers	
		Males	Females	Males	Females	Males	Females	Males	Females	Males	Females	Males	Females	Males	Females
(1)	(2)	(15)	(16)	(17)	(18)	(19)	(20)	(21)	(22)	(23)	(24)	(25)	(26)	(27)	(28)
120	Kodukarakavalasa	34	35	..	..	34	35	..	..	..	..	..	..	13	17
121	Kondakarakavalasa @ Janavarivalsa	98	95	22	21	76	74	..	..	..	..	..	..	40	69
122	Kharasavalasa	219	237	79	9	115	221	14	2	11	5	..	..	124	145
123	Dagaravalasa	161	141	37	24	124	117	..	..	..	..	..	..	57	71
124	Chakirevuvalasa	40	32	..	..	40	32	..	..	..	..	..	..	25	19
125	Kanakanapalle	42	40	..	..	41	40	..	..	1	..	..	..	28	25
126	Ajuru	54	52	21	18	33	34	..	..	..	..	1	..	17	23
127	Gavirammapeta	51	45	20	27	4	7	..	..	27	11	..	..	32	23
128	Karrivalasa	415	279	230	165	68	85	6	4	111	25	21	112	242	303
129	Panasapeddikonaivalasa	125	92	67	30	39	46	..	..	19	16	1	37	82	101
130	Panukuvalasa	521	399	80	13	421	377	2	..	18	9	12	89	315	375
131	Cherukupalle	33	33	..	..	33	33	..	..	..	..	..	..	25	23
132	Kothavalasa	237	232	14	6	202	213	..	..	21	13	12	3	107	140
133	Guruivinayuni Peddavalasa	6	3	4	2	2	1	..	..	..	..	1	4	4	1
134	Pakeerunayunibaddavalasa	*Urban Area (Included in Salur Town)*													
135	Mugadavalasa	28	30	6	9	22	21	..	..	..	..	..	..	15	17
136	Pedapadam	454	431	182	143	211	264	2	1	59	23	10	18	262	337
137	Vallapuram	123	27	63	13	31	7	10	..	19	7	..	8	88	163
138	Purohitunivalasa	266	258	132	106	67	142	15	3	52	7	..	..	170	202
139	Borabanda	696	448	397	197	121	149	18	5	160	97	5	129	391	569
140	Tentuboddavalasa	47	10	31	5	14	5	..	..	2	..	..	..	33	75
141	Devabutchammapeta	99	34	45	5	43	27	..	..	11	2	..	..	82	187
142	Chandrappavalasa	121	131	95	90	21	39	..	..	5	2	..	..	46	69
143	Kurmarajupeta	429	274	245	139	144	124	..	..	40	11	1	..	233	402
144	Bangarammapeta	*Urban Area (Included in Salur Town)*													
145	Jeegiram	154	147	16	12	117	122	..	..	21	13	..	..	83	79

(1)	(2)	(15)	(16)	(17)	(18)	(19)	(20)	(21)	(22)	(23)	(24)	(25)	(26)	(27)	(28)
146	Viswanadhapuram	453	444	154	142	236	279	1	..	62	23	..	2	262	263
147	Bobbilivalasa	117	88	30	9	84	79	..	..	3	..	..	..	49	85
148	Thotavalasa	96	86	54	20	32	60	..	..	10	6	..	..	59	80
149	Peddavalasa	201	170	144	91	16	28	..	..	41	51	17	54	78	94
150	Padmapuram	292	103	227	65	38	35	1	..	26	3	2	111	211	252
151	Kunambandavalasa	69	47	25	4	43	43	..	..	1	..	..	..	46	79
152	Pachipenta	1,403	582	486	166	320	311	69	28	528	77	155	514	1,118	1,645
153	Kothavalasa	146	12	103	4	4	2	4	..	35	6	83	230	126	137
154	Garlavalasa	67	61	35	31	23	30	..	..	9	..	..	2	35	47
155	Nelliparthi	248	218	19	..	173	213	23	4	33	1	..	..	125	166
156	Salur	*Urban Area (Salur Town)*													
157	Gundam	*Urban Area (Included in Salur Town)*													
158	Sivarampuram	543	109	362	31	83	66	22	4	76	8	18	312	329	465
159	Parannavalasa	299	157	222	127	29	22	1	1	47	7	11	165	178	175
160	Bhavanipuram	35	11	16	4	13	6	..	..	6	1	..	18	22	26
161	Gollapeta	134	36	75	14	33	17	3	..	23	5	6	99	84	83
162	Appalarajupeta	188	44	105	12	36	24	24	1	23	7	9	135	104	165
163	Sitharampuram	291	78	132	28	138	50	4	..	17	..	4	211	129	153
164	Rompalle	708	428	366	193	168	201	53	9	121	25	13	142	388	563
165	Kottakki	1,572	1,157	608	328	531	685	189	80	244	64	8	73	786	1,283
166	Dugdasagaram	109	6	95	..	7	3	..	..	7	3	..	113	61	91
167	Mosuru	576	401	298	127	188	246	12	..	78	28	3	73	360	467
168	Panchali	1,057	692	659	358	266	294	38	10	94	30	14	21	584	1,027
169	Mathumuru	418	168	210	57	136	103	22	..	50	8	6	142	268	384
170	Mulakkayavalasa	*Uninhabited*													
171	Mallapurajupeta	*Uninhabited*													
172	Mirthivalasa	191	116	131	84	31	24	18	7	11	1	..	47	85	124
173	Kotikipenta	181	122	89	20	77	99	4	..	11	3	12	84	102	110
174	Kesali	347	275	148	102	172	168	..	..	27	5	8	11	176	252
175	Kuntambadevalasa	121	43	119	38	2	5	..	..	..	..	1	8	67	110
176	Parthapuram	67	4	66	4	..	..	1	..	..	..	4	56	50	32
177	Adaripadu	13	14	13	14	..	..	..	..	..	..	..	..	3	6
178	Moduga	47	38	46	38	..	..	..	..	1	..	..	..	28	27
179	Aluru	23	8	5	2	16	6	..	..	2	..	2	16	17	17
180	Garillavalasa	96	46	60	17	21	20	..	..	15	9	1	6	57	104
181	Kudumuru	11	3	11	3	..	..	..	..	..	..	..	..	6	10
182	Kondataduru	76	15	50	2	10	9	..	..	16	4	..	33	35	84
183	Taduru	133	75	50	29	73	46	1	..	9	..	..	7	62	139
184	Saraivalasa	59	26	32	9	23	17	..	..	4	..	..	25	51	52
185	Guruvinaidupeta	654	376	310	163	248	199	32	3	64	11	2	4	422	645

PRIMARY CENSUS ABSTRACT

VIZIANAGARAM DISTRICT — SALUR TALUK

Location Code No.	Name of Village/ Town	Area in hectares	No. of Occupied Residential houses	No. of households	Total population (including Institutional and Houseless Population)			Scheduled Castes		Scheduled Tribes		Literates	
					Persons	Males	Females	Males	Females	Males	Females	Males	Females
(1)	(2)	(3)	(4)	(5)	(6)	(7)	(8)	(9)	(10)	(11)	(12)	(13)	(14)
186	Mulachelagam	209·63	24	24	109	52	57	..	..	52	57	10	5
187	Jannivalasa	1,085·36	159	159	852	423	429	2	2	106	118	62	7
188	Tarapuram	544·30	285	310	1,529	759	770	95	94	..	..	196	67
189	Ramabhadrapuram	1,171·97	1,731	1,731	7,833	3,922	3,911	349	283	25	22	1,136	382
190	Samarthula Chintalavalasa	248·89	125	125	523	260	263	5	7	4	4	65	22
191	Sompuram	518·00	101	101	460	229	231	11	12	4	3	38	2
192	Itlamamidipalle	999·57	212	217	1,078	526	552	38	49	..	..	102	25
193	Kondapalavalasa	97·53	55	58	267	141	126	3	4	..	..	18	2
194	Gangannapolavasa @ Tatavaripalavalasa	259·81				*Uninhabited*							
195	Arikithota	1,067·96	909	912	4,191	2,122	2,069	355	379	3	3	607	187
196	Nayuduvalasa	210.03	290	293	1,367	675	692	57	51	43	40	149	38
197	Marrivalasa	326.18	36	36	190	92	98	1	..	..	..	11	..
198	Busayavalasa	256·17	330	331	1,492	731	761	..	..	22	39	200	56
199	Mucherlavalasa	278·02	249	249	1,175	572	603	76	79	4	2	117	25
200	Mamidivalasa	242·00	153	153	766	381	385	1	2	2	5	69	13
201	Kondakenguva	1,127·05	427	427	2,045	993	1,052	40	29	211	241	116	19
202	Narasapuram	188·99	171	173	723	372	351	28	34	16	8	86	12
203	Rompallivalasa	308·77	51	51	209	105	104	11	7	87	85	32	11
204	Patharega	127·88	445	454	2,096	1,041	1,055	94	82	58	64	222	46
205	Duppalapudi	127.88	143	143	625	321	304	53	51	22	18	115	33
206	Kotasirlam	888·28	395	395	1,644	13	831	116	113	68	69	143	38
207	Chandapuram	819·49	42	42	187	92	95	6	9	86	86	8	2
208	Chintalavalasa	143·66	39	39	188	99	89	..	..	99	89	6	..
209	Enubaruvu	173·21	52	52	236	115	121	..	..	115	121	10	1
210	Pedachelagam	285·71	16	16	76	40	36	..	..	40	36	1	..

(1)	(2)	(3)	(4)	(5)	(6)	(7)	(8)	(9)	(10)	(11)	(12)	(13)	(14)
211	Ravivalasa	70.42	22	22	98	51	47	..	..	51	47	..	..
212	Lollarapadu	254·14	36	36	183	94	89	..	..	94	89	..	..
213	Nanda	498·98	79	79	405	203	202	..	..	203	202	..	..
214	Kondamosuru	668·54	30	30	138	80	58	..	..	80	58	..	..
215	Etaganivalasa	138·81	44	44	217	107	110	4	7	96	97	18	10
216	Gotturu	1,056·23	47	47	280	160	120	..	..	160	120	..	..
217	Borramamidi	267·50	40	40	209	109	100	1	..	108	100	10	5
218	Pedakancharu	40·47	73	73	306	161	145	..	..	161	145	..	..
219	Pudi	510·71	63	63	247	127	120	..	..	127	120	3	..
220	Katarukota	843·36	95	95	481	263	218	..	..	263	218	..	..
221	Kerangi	1,274·76	32	32	150	84	66	..	..	84	66	16	2
222	Tumaravilli	28·33	104	104	385	189	196	..	..	188	196	22	3
223	Meliyakanchuru	26.71	22	22	123	68	55	..	..	66	55	15	3
224	Kandaluddandi	14·16	32	32	179	92	87	..	..	92	87	..	..
225	Chittipuram	10·12	16	16	75	36	39	..	..	36	39	..	..
226	Satabi	232·69	52	52	195	94	101	1	..	93	101	1	..
227	Chittiliba	1,405·07	128	128	597	293	304	..	..	292	304	1	..
228	Tangalam	178.06	33	33	177	89	88	..	..	88	88	..	..

PRIMARY CENSUS ABSTRACT

VIZIANAGRAM DISTRICT

SALUR TALUK

Location Code No.	Name of Village/ Town	Total Main Workers (I-IX)		MAIN WORKERS								Marginal Workers		Non-Workers	
				Cultivators (I)		Agricultural labourers (II)		Household Industry, Manufacturing, Processiug, Servicing & Repairs [V(a)]		Other Workers (III, IV, V(b) & VI to IX)					
		Males	Females	Males	Females	Males	Females	Males	Females	Males	Females	Males	Females	Males	Females
(1)	(2)	(15)	(16)	(17)	(18)	(19)	(20)	(21)	(22)	(23)	(24)	(25)	(26)	(27)	(28)
186	Mulachelagam	35	41	7	9	16	17	..	..	12	15	..	..	17	16
187	Jannivalasa	258	246	76	63	163	174	..	..	19	9	..	..	165	183
188	Tarapuram	437	194	157	43	197	145	18	3	65	3	..	1	322	575
189	Ramabhadrapuram	2,395	1,166	755	419	422	396	111	44	1,108	307	50	648	1,476	2,097
190	Samarthula Chintalavalasa	179	85	133	76	15	5	..	..	31	4	2	..	79	178
191	Sompuram	143	46	78	17	37	27	4	..	24	2	5	28	81	157
192	Itlamamidipalle	296	178	129	59	118	105	2	3	47	11	33	56	197	318
193	Kondapalavalasa	86	34	53	1	29	33	..	..	4	..	..	..	55	92
194	Gangannapolavalasa @ Tatavaripalavalasa					*Uninhabited*									
195	Arikithota	1,264	410	529	100	304	228	83	27	348	55	17	407	841	1,252
196	Nayuduvalasa	388	133	211	74	66	52	21	1	90	6	11	198	276	361
197	Marrivalasa	55	48	38	..	7	47	3	1	7	..	..	..	37	50
198	Busayavalasa	451	208	202	110	73	62	10	..	166	36	28	189	252	364
199	Mucherlavalasa	370	146	139	75	153	63	13	..	65	8	6	157	196	300
200	Mamidivalasa	248	165	137	104	37	45	33	6	41	10	1	33	132	187
201	Kondakenguva	642	391	468	270	112	78	4	8	58	35	2	62	349	599
202	Narasapuram	229	90	166	63	30	16	8	2	25	9	..	1	143	260
203	Rompallivalasa	66	2	53	1	12	1	..	..	1	..	..	37	39	65
204	Patharega	635	453	336	252	212	171	2	..	85	30	4	48	402	554
205	Duppalapudi	166	51	89	12	41	36	2	1	34	2	6	69	149	184
206	Kotasirlam	509	175	262	60	172	106	5	1	70	8	6	11	298	645
207	Chandapuram	61	63	..	..	61	63	..	..	..	..	..	..	31	32
208	Chintalavalasa	58	36	23	11	21	23	..	..	14	2	6	10	35	43
209	Enubaruvu	69	32	10	3	38	26	..	..	21	3	5	26	41	63
210	Pedachelagam	29	27	3	2	2	2	..	..	24	23	..	..	11	9

(1)	(2)	(15)	(16)	(17)	(18)	(19)	(20)	(21)	(22)	(23)	(24)	(25)	(26)	(27)	(28)
211	Ravivalasa	33	33	..	..	27	26	..	..	6	7	..	..	18	14
212	Lollarapadu	69	50	17	13	31	19	..	..	21	18	..	1	25	38
213	Nanda	148	60	71	2	77	58	..	..	..	..	..	..	55	142
214	Kondamosuru	38	38	29	30	9	8	..	..	..	..	..	..	42	20
215	Etaganivalasa	51	10	42	5	3	4	..	..	6	1	..	41	56	59
216	Gotturu	97	18	94	15	3	3	..	..	..	..	12	65	51	37
217	Borramamidi	74	59	51	45	22	14	..	..	1	..	..	..	35	41
218	Pedakancharu	103	92	54	48	48	44	..	..	1	..	..	..	58	53
219	Pudi	82	24	30	7	28	14	..	..	24	3	..	39	45	57
220	Katarukota	214	162	148	107	66	55	..	..	..	..	8	13	41	43
221	Kerangi	45	45	35	34	10	11	..	..	..	..	..	..	39	21
222	Tumaravilli	136	118	99	78	36	40	..	..	1	..	..	1	53	77
223	Meliyakanchuru	33	10	25	7	5	3	..	..	3	..	..	23	35	22
224	Kandaluddandi	62	21	34	7	24	6	..	..	4	8	..	36	30	30
225	Chittipuram	27	4	17	2	10	2	..	..	..	..	..	18	9	17
226	Satabi	62	17	42	10	19	7	..	..	1	..	..	45	32	39
227	Chittiliba	190	164	68	64	121	100	..	..	1	..	..	..	103	140
228	Tangalam	51	41	28	23	22	18	..	..	1	..	..	..	38	47

PRIMARY CENSUS ABSTRACT

VIZIANAGARAM DISTRICT — SALUR TOWN — SALUR TALUK

Location Code No.	Name of Town/ Block	Area in Sq. Kms.	No. of Occupied Residential houses	No. of households	Total population (including Institutional and Houseless Population)			Scheduled Castes		Scheduled Tribes		Literates	
					Persons	Males	Females	Males	Females	Males	Females	Males	Females
(1)	(2)	(3)	(4)	(5)	(6)	(7)	(8)	(9)	(10)	(11)	(12)	(13)	(14)
2/IX	**SALUR TOWN (M)**	**19.55**	**7,246**	**7,438**	**36,006**	**17,757**	**18,249**	**2,169**	**2,173**	**460**	**392**	**9,153**	**5,262**
	Block 1		367	367	1,591	787	804	236	237	1	2	217	75
	2		294	298	1,279	615	664	611	658	..	..	216	126
	3		291	293	1,301	630	671	16	18	5	3	213	71
	4		88	90	431	215	216	3	2	3	5	107	64
	5		50	51	258	129	129	..	..	..	..	75	37
	6		197	206	961	508	453	5	..	186	132	371	228
	7		76	80	409	193	216	9	12	11	7	124	93
	8		27	28	104	49	55	..	..	8	6	23	14
	9		160	161	775	365	410	5	3	..	..	237	156
	10		107	107	469	212	257	..	..	..	..	70	22
	11		46	46	248	124	124	..	..	1	2	89	72
	12		32	32	157	82	75	..	..	..	..	62	40
	13		79	79	385	194	191	..	..	4	1	108	63
	14		145	145	861	431	430	..	..	2	1	314	146
	15		64	64	274	121	153	..	3	..	..	42	15
	16		56	56	260	136	124	..	..	..	..	40	10
	17		112	122	630	317	313	..	..	..	..	143	141
	18		92	92	410	196	214	..	..	..	..	98	46
	19		216	216	1,090	548	542	3	4	..	..	283	146
	20		91	91	456	224	232	..	..	..	..	96	43
	21		62	62	249	124	125	7	8	..	..	46	18
	22		152	152	718	341	377	..	..	..	..	242	161
	23		141	141	680	347	333	..	..	3	1	220	132
	24		115	115	637	313	324	1	..	..	..	166	112
	25		171	171	876	422	454	..	..	..	..	296	147
	26		59	69	339	180	159	2	1	..	..	126	52
	27		103	110	501	236	265	..	..	2	5	101	46
	28		195	203	1,198	591	607	..	..	..	..	458	326
	29		54	60	245	128	117	..	..	..	..	32	10
	30		127	173	740	371	369	12	10	18	22	221	174

(1)	(2)	(3)	(4)	(5)	(6)	(7)	(8)	(9)	(10)	(11)	(12)	(13)	(14)
	Block 31		67	70	302	177	125	27	17	61	61	59	11
	32		43	46	265	132	133	..	..	..	..	88	53
	33		50	50	225	112	113	..	..	..	..	51	19
	34		54	58	300	145	155	..	..	..	..	82	44
	35		103	103	533	268	265	..	..	..	..	197	139
	36		56	59	283	138	145	..	..	..	..	88	36
	37		57	57	286	139	147	..	..	..	..	93	82
	38		90	95	365	184	181	..	..	..	..	98	45
	39		95	95	480	222	258	..	..	5	10	115	80
	40		47	47	223	104	119	..	..	..	..	86	87
	41		75	77	388	184	204	..	..	..	..	159	98
	42		63	73	448	267	181	57	..	3	..	212	109
	43		39	39	232	115	117	..	..	..	..	88	76
	44		122	122	618	299	319	4	6	..	..	157	79
	45		179	184	1,002	484	518	..	..	4	2	284	178
	46		148	149	699	344	355	4	1	1	1	192	78
	47		176	176	739	361	378	73	93	54	48	82	32
	48		98	99	519	242	277	46	54	..	..	93	48
	49		37	37	161	76	85	2	5	..	..	16	6
	50		230	249	1,309	615	694	37	68	12	9	346	313
	51		62	62	656	327	329	72	78	72	64	249	189
	52		227	240	1,113	549	564	..	..	..	4	255	123
	53		195	195	821	427	394	423	388	..	..	91	25
	54		119	119	569	279	290	..	..	3	4	143	73
	55		111	111	514	243	271	..	..	..	..	95	44
	56		75	82	405	206	199	..	..	..	..	108	53
	57		130	131	590	301	289	7	11	..	..	147	70
	58		146	146	662	312	350	..	..	..	..	144	96
	59		142	145	660	325	335	2	2	..	..	116	43
	60		42	42	182	92	90	..	..	..	..	38	21
	61		57	58	287	136	151	135	149	..	..	23	4
	62		152	152	778	376	402	77	84	..	..	173	82
	63		101	101	443	237	206	212	179	1	2	74	16
	64		89	89	417	210	207	81	82	..	..	75	24

PRIMARY CENSUS ABSTRACT

VIZIANAGARAM DISTRICT — SALUR TOWN — SALUR TALUK

Location Code No.	Name of Town/ Block	Total Main Workers (I-IX)		MAIN WORKERS								Marginal Workers		Non-Workers	
				Cultivators (I)		Agricultural labourers (II)		Household Industry, Manufacturing, Processing, Servicing & Repairs [V (a)]		Other Workers (III, IV, V (b) & VI to IX)					
		Males	Females	Males	Females	Males	Females	Males	Females	Males	Females	Males	Females	Males	Females
(1)	(2)	(15)	(16)	(17)	(18)	(19)	(20)	(21)	(22)	(23)	(24)	(25)	(26)	(27)	(28)
2/IX	SALUR TOWN (M)	9,280	3,235	1,360	603	1,213	1,433	507	318	6,200	881	83	459	8,394	14,555
	Block 1	457	153	132	16	166	117	..	..	159	20	24	142	306	509
	2	338	212	20	2	152	104	1	..	165	106	..	..	277	452
	3	363	272	129	97	65	112	3	7	166	56	..	..	267	399
	4	104	17	14	6	35	10	2	..	53	1	..	15	111	184
	5	68	6	8	..	6	1	1	..	53	5	..	3	61	120
	6	241	17	21	..	..	1	4	1	216	15	1	2	266	434
	7	79	4	14	1	..	..	1	..	64	3	4	1	110	211
	8	24	2	1	1	..	..	..	..	23	1	4	1	21	52
	9	174	15	16	4	2	..	10	1	146	10	1	..	190	395
	10	139	66	4	..	..	..	26	32	109	34	..	7	73	184
	11	55	6	2	..	..	..	1	1	52	5	..	..	69	118
	12	35	3	1	..	..	..	..	..	34	3	2	..	45	72
	13	105	13	24	4	9	3	1	5	71	1	..	..	89	178
	14	212	6	25	..	..	..	..	..	187	6	..	..	219	424
	15	81	46	3	..	..	..	73	45	5	1	..	..	40	107
	16	78	22	1	..	..	..	2	1	75	21	..	2	58	100
	17	163	79	37	4	20	67	..	..	106	8	..	..	154	234
	18	101	21	7	2	8	13	1	2	85	4	..	..	95	193
	19	302	80	38	27	40	39	8	3	216	11	..	..	246	462
	20	134	73	14	20	14	35	10	1	96	17	3	2	87	157
	21	66	51	5	8	3	23	1	2	57	18	..	1	58	73
	22	153	9	3	1	..	3	5	2	145	3	3	1	185	367
	23	180	68	4	2	19	44	5	11	152	11	1	4	166	261
	24	144	26	5	7	1	..	2	3	136	16	4	14	165	284
	25	208	18	60	8	6	5	2	..	140	5	3	3	211	433
	26	75	6	28	4	7	1	..	..	40	1	..	..	105	153
	27	128	42	18	10	10	17	19	..	81	15	..	..	108	223
	28	300	29	16	2	2	4	19	6	263	17	2	2	289	576
	29	82	30	6	2	7	24	..	..	69	4	..	..	46	87
	30	166	54	10	..	14	..	3	..	139	54	..	..	205	315

(1)	(2)	(15)	(16)	(17)	(18)	(19)	(20)	(21)	(22)	(23)	(24)	(25)	(26)	(27)	(28)
Block	31	118	13	..	..	5	3	40	6	73	4	..	..	59	112
	32	70	9	4	..	..	3	6	1	60	5	..	..	62	124
	33	67	21	2	3	1	12	3	2	61	4	2	..	43	92
	34	76	17	..	1	2	2	25	11	49	3	..	..	69	138
	35	136	5	4	1	6	3	..	..	126	1	1	..	131	260
	36	81	8	24	4	1	2	..	..	56	2	1	23	56	114
	37	66	4	3	..	..	..	..	..	63	4	..	4	73	139
	38	97	23	2	..	14	20	..	..	81	3	..	..	87	158
	39	107	34	26	13	21	18	7	..	53	3	..	..	115	224
	40	48	2	..	..	..	..	..	..	48	2	..	..	56	117
	41	100	5	5	..	..	3	5	..	90	2	..	..	84	199
	42	89	7	2	..	..	1	..	..	87	6	..	..	178	174
	43	51	2	..	..	..	..	..	..	51	2	..	..	64	115
	44	173	108	19	18	22	64	11	13	121	13	..	..	126	211
	45	256	131	69	44	21	65	6	7	160	15	1	2	227	385
	46	188	69	71	32	6	24	3	..	108	13	1	16	155	270
	47	229	106	13	..	10	6	57	61	149	39	1	14	131	258
	48	131	95	35	25	26	33	38	35	32	2	..	..	111	182
	49	51	44	..	..	2	5	38	36	11	3	..	..	25	41
	50	312	114	46	40	34	48	5	4	227	22	1	6	302	574
	51	82	24	4	..	4	..	6	9	68	15	..	..	245	305
	52	311	122	125	60	34	55	5	..	147	7	..	77	238	365
	53	228	190	8	3	110	108	3	1	107	78	..	..	199	204
	54	153	63	4	..	54	46	18	6	77	11	..	..	126	227
	55	136	45	19	16	8	21	..	..	109	8	3	1	104	225
	56	104	3	2	..	..	..	..	..	102	3	..	3	102	193
	57	159	43	25	2	16	30	..	..	118	11	2	10	140	236
	58	147	41	32	12	9	15	..	..	106	14	18	10	147	299
	59	180	72	17	12	26	49	2	..	135	11	..	2	145	261
	60	43	13	3	..	..	1	5	1	35	11	..	..	49	77
	61	60	57	1	..	..	..	..	..	59	57	..	..	76	94
	62	202	165	74	84	45	59	9	..	74	22	..	..	174	237
	63	153	117	9	3	115	111	2	2	27	1	..	1	84	88
	64	121	17	46	2	35	3	13	..	27	12	..	90	89	100

ALPHABETICAL LIST OF VILLAGES

BOBBILI TALUK

1981 Location Code No. (1)	Name of Village (2)
15	Ajjada
107	Alajangi
112	Ampavilli
55	Antipeta
23	Arasada
42	Badevalasa @ Latchannavalasa
34	Baggandhoravalasa
36	Bakkupeta
35	Balakrishnapuram
100	Bankuruvalasa
48	Barli
111	Bhairipuram
99	Bhojarajapuram
91	Bhubandavalasa
31	Buddipeta
27	Burja
102	Burjavalasa (near Mettavalasa)
17	Chakarapalle Agraharam
21	Chellampeta
79	Chilakalapalle
37	Chinabhogila
26	Chinankalam
7	Chinnarayudupeta
74	Chintada
64	Chitrakota Boddavalasa
40	Dayanidhipuram
90	Donguruvalasa
50	Gadelavalasa
121	Galavilli
117	Gangada
12	Gangarajapuram
2	Geddaluppi
105	Gollapalle
61	Gopalarayudupeta
95	Gorlaseetharampuram
19	Gowripuram
97	Gunnathotavalasa
4	Gutchimi
8	Ippalavalasa
11	Jagannadhapuram
87	Jagannadhapuram
116	Janardhanapuram (near Ampavilli)
69	Janardhanarangaraya-puram @ Kintalivanipeta
103	Janardhanarangaraya-puram @ Kunukuvanivalasa
41	Jantirayapuram @ Bommikapadu
73	Janumallavalasa
32	Jogempeta
85	Kalavarai Agraharam
82	Kammavalasa
108	Karada
93	Kasidoravalasa
57	Khasapeta
71	Komatipalle (near Bobbili)
109	Kondadevupalle
113	Kondapuram
1	Kothavalasa
86	Krishnapuram
13	Krishnarayapuram
77	Kurmanadhapuram
28	Lakshmipuram Agraharam
68	Latchayyapeta
70	Lingammavalasa
65	Mallampeta
6	Maripivalasa
89	Mettavalasa
16	Murgadam
83	Muttavalasa
76	Narammapeta
119	Narannaiduvalasa
92	Narayanappavalasa
20	Narayanapuram
30	Neelakantapuram Agraharam
10	Nidagallu
63	Nimmalapadu
78	Nukalavada
22	Padamayavalasa
75	Pakki
46	Palagara
56	Panukupeta
24	Panukuvalasa (near Arasada)
98	Panukuvalasa (near Mettavalasa)
9	Papammavalasa
94	Paradi
88	Patha Bobbili
25	Pedankalam
80	Pedapenki
38	Peddabhogila
18	Peddimpeta
101	Penta
84	Piridi
51	Punubhutchempeta
60	Rajupeta
59	Ramavaram
81	Ramuduvalasa
39	Rangampeta
104	Rangarayapuram
118	Rangasayapuram
3	Repativalasa
49	Seetharampuram (near Subhadra)
52	Seetharampuram (near Komatipalle)
67	Seethayyapeta
110	Sivadavalasa
44	Sivarampuram
120	Srirangarajapuram
43	Subhadra
14	Sumitrapuram
5	Surampeta
33	Tamarakhandi
47	Tumarada
72	Vakadavalasa
114	Vantharam
62	Velagavalasa (near Addumanda)
115	Vengalararayapuram
45	Vengapuram
58	Venkampeta (near Ramavaram)
29	Venkatapuram Agraharam
54	Venkatapuram @ Peddayyagari Agraharam
66	Venkatarayudupeta
53	Vennelabutchempeta
96	Viziarampuram (near Mettavalasa)
106	Yembannavalasa

PRIMARY CENSUS ABSTRACT

VIZIANAGARAM DISTRICT — BOBBILI TALUK

Location Code No.	Name of Village/ Town		Area in hectares	No. of Occupied Residential houses	No. of households	Total population (including Institutional and Houseless Population)			Scheduled Castes		Scheduled Tribes		Literates	
						Persons	Males	Females	Males	Females	Males	Females	Males	Females
(1)	(2)		(3)	(4)	(5)	(6)	(7)	(8)	(9)	(10)	(11)	(12)	(13)	(14)
BOBBILI TALUK		**T**	**475·2***	**42,347**	**42,913**	**201,172**	**99,720**	**101,452**	**12,100**	**12,125**	**2,365**	**2,396**	**32,566**	**11,991**
		R	**449·6***	**34,876**	**35.107**	**164,933**	**81,706**	**83,227**	**10,415**	**10,184**	**2,106**	**2,155**	**23,342**	**6,562**
		U	**25·6***	**7,471**	**7,806**	**36,239**	**18,014**	**18,225**	**1,685**	**1,941**	**259**	**241**	**9,224**	**5,429**
1	Kothavalasa		218·13	125	125	600	299	301	10	11	19	12	73	14
2	Geddaluppi		480·36	340	340	1,643	826	817	103	92	10	11	275	52
3	Repativalasa		693·63	47	47	219	105	114	1	..	37	32	41	27
4	Gutchimi		596.51	414	423	1,997	999	998	139	125	13	12	354	79
5	Surampeta		270·33	162	163	774	392	382	15	12	47	57	111	40
6	Maripivalasas		222.17	176	178	794	409	385	80	71	14	18	170	54
7	Chinnarayudupeta		65·15	33	34	137	69	68	1	1	44	44	18	7
8	Ippalavalasa		235.41	151	151	717	353	364	68	64	..	..	100	24
9	Papammavalasa		338·72	122	122	566	280	286	24	33	8	9	87	33
10	Nidagallu		1,028·71	685	693	3,223	1,622	1,601	249	222	13	20	436	148
11	Jagannadhapuram		161.06	18	18	78	39	39	20	21	19	18	4	..
12	Gangarajapurem		51·80				*Uninhabited*							
13	Krishnarayapuram		537·42	292	292	1,411	681	730	1	1	4	6	163	44
14	Sumitrapuram		253·33	133	133	693	338	355	35	29	4	7	71	10
15	Ajjada		675·82	537	539	2,412	1,179	1,233	137	121	4	6	367	123
16	Murgadrm		700·51	140	140	606	302	304	2	4	15	10	69	25
17	Chakarapalle Agraharam		406·71	230	237	1,036	511	525	84	83	57	68	123	25
18	Peddimpeta		414·40	228	228	933	436	497	27	18	8	7	150	23
19	Gowripuram		337·91	99	99	446	219	227	1	1	16	13	38	1
20	Narayanapuram		2,409·09	886	937	4,105	1,996	2,109	208	212	81	77	498	141
21	Chellampeta		129·50	75	75	383	187	196	18	13	9	11	65	12
22	Padamayavalasa		277·61	187	187	686	336	350	98	87	8	7	132	31
23	Arasada		1,101·15	675	701	3,311	1,636	1,675	164	146	20	25	532	169
24	Panukuvalasa (near Arasada)		184·54	211	219	1,066	526	540	98	84	10	8	179	42
25	Pedankalam		274·78	218	218	1,099	535	564	70	60	6	7	152	35

(1)	(2)	(3)	(4)	(5)	(6)	(7)	(8)	(9)	(10)	(11)	(12)	(13)	(14)
26	Chinankalam	139·21	109	109	514	255	259	17	24	..	..	69	5
27	Burja	991.88	626	626	3,035	1,500	1,535	275	286	20	18	475	147
28	Lakshimipuram Agraharam	662·87	542	542	2,682	1,344	1,338	6	5	5	3	287	66
29	Venkutapuram Agraharam	188·58	135	135	658	339	319	30	28	..	..	84	31
30	Neelakantapuram Agraharam	50.59	149	149	758	377	381	..	..	..	..	82	21
31	Buddipeta	214.08	126	126	586	305	281	..	..	..	..	107	29
32	Jogempeta	327·79	231	231	1,084	535	549	88	73	..	..	135	34
33	Tamarakhandi	659·23	332	335	1,596	787	809	90	82	..	..	218	65
34	Baggandhoravalasa	264·26	269	269	1,327	649	678	60	56	28	31	103	8
35	Balakrishnapuram	181.30	125	125	627	294	333	38	49	7	5	71	13
36	Bakkupeta	245·24	209	209	955	465	490	33	34	77	86	91	28
37	Chinabhogila	565·34	509	512	2,456	1,207	1,249	387	339	..	..	252	101
38	Peddabhogila	860·36	1,243	1,255	5,712	2,830	2,882	631	663	26	38	1,201	502
39	Rangampeta	440·70	72	73	394	203	191	..	..	2	2	52	6
40	Dayanidhipuram	186·15	95	95	530	259	271	7	7	..	..	77	16
41	Jantirayapuram @ Bommikapadu	127·48	146	147	773	384	389	44	41	..	..	116	13
42	Badevalasa @ Latchannavalasa	50·18	45	45	242	123	119	1	3	8	7	31	4
43	Subhadra	289·35	133	133	657	389	328	20	21	..	..	66	7
44	Sivarampuram	140·43	145	145	664	347	317	5	7	28	25	102	14
45	Vengapuram	543·90	416	419	2,166	1,070	1,096	131	141	64	55	381	188
46	Palagara	737·34	1,034	1,034	4,922	2,453	2,469	289	221	4	4	1,081	507
47	Tumarada	548·35	463	471	2,129	1,043	1,086	200	176	2	5	253	82
48	Barli	744·22	767	768	3,571	1,805	1,766	178	164	15	12	533	121
49	Seetharampuram (near Subhadra)	99·96	159	159	694	339	355	12	13	17	24	83	6
50	Gadelavalasa	438·68	326	326	1,540	761	779	53	52	51	48	282	73
51	Punubhutchempeta	205·58	72	72	339	175	164	..	..	..	..	16	2
52	Seetharampuram (near Komatipalle)	305·54	280	280	1,299	605	694	37	44	..	..	217	60
53	Vennelabutchempeta	129·50	87	87	452	221	231	17	21	..	..	85	30
54	Venkatapuram @ Peddayyagari Agraharam	414·40	107	107	505	247	258	3	6	..	..	60	17
55	Antipeta	303·51	247	247	1,018	505	513	133	125	..	..	156	48

*T· R· U· area figures are in Sq· Kms·

PRIMARY CENSUS ABSTRACT

VIZIANAGRAM DISTRICT

BOBBILI TALUK

Location Code No.	Name of Village/ Town		Total Main Workers (I-IX)		MAIN WORKERS: Cultivators (I)		Agricultural labourers (II)		Household Industry, Manufacturing, Processing, Servicing & Repairs [V (a)]		Other Workers (III, IV, V (b) & VI to IX)		Marginal Workers		Non-Workers	
			Males	Females	Males	Females	Males	Females	Males	Females	Males	Females	Males	Females	Males	Females
(1)	(2)		(15)	(16)	(17)	(18)	(19)	(20)	(21)	(22)	(23)	(24)	(25)	(26)	(27)	(28)
	BOBBILI TALUK	**T**	**57,714**	**27,958**	**25,746**	**11,829**	**14,052**	**12,711**	**2,925**	**786**	**14,991**	**2,632**	**993**	**11,443**	**41,013**	**62,051**
		R	**48,923**	**25,949**	**24,735**	**11,613**	**12,999**	**11,960**	**2,274**	**640**	**8,915**	**1,736**	**854**	**10,362**	**31,929**	**46,916**
		U	**8,791**	**2,009**	**1,011**	**216**	**1,053**	**751**	**651**	**146**	**6,076**	**896**	**139**	**1,081**	**9,084**	**15,135**
1	Kothavalasa		184	53	107	17	44	31	5	..	28	5	4	44	111	204
2	Geddaluppi		511	106	291	34	79	62	34	..	107	10	5	173	310	538
3	Repativalasa		60	27	24	13	21	13	..	..	15	1	13	42	32	45
4	Gutchimi		628	595	329	359	135	185	32	20	132	31	..	..	371	403
5	Surampeta		256	16	152	10	74	3	1	..	29	3	12	189	124	177
6	Maripivalasa		220	64	95	29	61	20	11	3	53	12	25	130	164	191
7	Chinnarayudupeta		46	48	14	10	21	32	..	..	11	6	..	..	23	20
8	Ippalavalasa		196	45	90	18	74	26	7	..	25	1	3	3	154	316
9	Papammavalasa		172	102	85	53	34	42	5	2	48	5	8	8	100	176
10	Nidagallu		921	268	551	134	197	87	90	39	83	8	5	423	096	910
11	Jagannadhapuram		24	21	11	3	13	17	..	..	..	1	..	..	15	18
12	Gangarajapuram								*Uninhabited*							
13	Krishnarayapuram		426	293	223	130	104	139	14	3	85	21	10	39	245	398
14	Sumitrapuram		206	78	149	63	22	10	10	2	25	3	2	110	130	167
15	Ajjada		728	508	332	199	229	277	31	2	136	30	4	71	447	654
16	Murgadam		193	21	124	9	45	12	4	..	20	..	9	129	100	154
17	Chakarapalle Agraharam		336	86	217	46	75	37	8	..	36	3	9	189	166	250
18	Peddimpeta		299	100	186	16	76	73	8	..	29	11	..	43	137	354
19	Gowripuram		137	28	96	15	26	12	2	..	13	1	2	77	80	122
20	Narayanapuram		1,296	1,140	510	406	399	413	117	107	270	214	2	..	698	969
21	Chellampeta		110	43	74	27	19	11	5	..	12	5	..	56	77	97
22	Padamayavalasa		235	134	134	67	75	58	4	..	22	9	..	2	101	214
23	Arasada		969	308	525	214	162	77	153	10	129	7	88	691	579	676
24	Panukuvalasa (near Arasada)		320	79	215	43	64	26	16	4	25	6	17	193	189	268
25	Pedankalam		334	134	178	72	73	48	29	7	54	7	18	178	183	252

(1)	(2)	(15)	(16)	(17)	(18)	(19)	(20)	(21)	(22)	(23)	(24)	(25)	(26)	(27)	(28)
26	Chinankalam	139	19	90	9	31	8	3	..	15	2	2	5	114	235
27	Burja	915	422	419	144	249	229	43	1	204	48	29	443	556	670
28	Lakshimipuram Agraharam	850	409	467	194	155	201	25	..	203	14	33	196	461	733
29	Venkatapuram Agraharam	185	119	160	114	7	5	3	..	15	..	13	86	141	114
30	Neelakantapuram Agraharam	238	208	140	136	65	63	2	1	31	8	9	44	130	129
31	Buddipeta	194	117	127	86	17	25	11	1	39	5	1	6	110	158
32	Jogempet	303	220	199	159	59	48	5	3	40	10	44	102	188	227
33	Tamarakhandi	477	245	248	122	93	97	56	19	80	7	11	137	299	427
34	Baggandhoravalasa	383	292	280	208	50	78	14	2	39	4	1	6	265	380
35	Balakrisanapuram	177	157	100	84	36	65	9	1	32	7	..	4	117	172
36	Bakkupeta	299	226	153	117	53	70	11	3	82	36	11	71	155	193
37	Chinabhogila	708	290	254	63	255	200	53	14	146	13	10	296	489	663
38	Peddabhagila	1,533	920	396	194	519	605	56	47	562	74	27	45	1,270	1,917
39	Rangampeta	102	40	75	30	1	5	11	2	15	3	..	5	101	146
40	Dayanidhipuram	158	130	104	74	5	41	6	8	43	7	..	5	101	141
41	Jantirapapuram @ Bommikapadu	193	135	124	88	39	41	7	1	23	5	..	..	191	254
42	Badevalasa @ Latchannavalasa	76	61	58	47	9	13	..	..	9	1	..	..	47	58
43	Subhadra	190	41	115	21	42	16	17	1	16	3	..	52	139	235
44	Sivarampuram	207	46	111	19	41	19	8	..	47	8	3	152	137	119
45	Vengapuram	606	176	197	22	192	145	36	1	181	8	7	223	457	697
46	Palagara	1,321	494	413	77	370	301	18	15	520	101	3	1	1,129	1,974
47	Tumarada	649	678	324	355	260	288	14	22	51	13	2	20	392	388
48	Barli	1,042	623	606	230	297	379	30	2	109	12	1	183	762	960
49	Seetharampuram (near Subhadra)	201	133	129	84	20	24	24	13	28	12	1	26	137	196
50	Gadelavalasa	456	136	249	83	126	33	11	1	70	19	43	307	262	336
51	Punubhuchempeta	109	83	67	52	35	28	..	..	7	3	..	..	66	81
52	Seetharampuram (near Komatipalle)	363	170	223	103	55	54	24	4	61	9	11	92	231	432
53	Vennelabutchempeta	122	81	44	32	59	42	3	1	16	6	21	69	78	81
54	Venkatapuram @ Peddayyagari Agraharam	160	100	68	41	47	50	7	3	38	6	2	52	85	106
55	Antipeta	323	259	137	104	116	137	22	2	48	16	..	64	182	190

PRIMARY CENSUS ABSTRACT

VIZIANAGARAM DISTRICT

SALUR TALUK

Location Code No.	Name of Village/ Town	Area in hectares	No. of Occupied Residential houses	No. of households	Total population (including Institutional and Houseless Population)			Scheduled Castes		Scheduled Tribes		Literates	
					Persons	Males	Females	Males	Females	Males	Females	Males	Females
(1)	(2)	(3)	(4)	(5)	(6)	(7)	(8)	(9)	(10)	(11)	(12)	(13)	(14)
56	Panukupeta	284·49	165	165	808	412	396	49	56	..	..	179	38
57	Khasapeta	215·29	244	244	1,273	627	646	186	192	..	..	196	56
58	Venkampeta (near Ramavaram	299·06	325	325	1,627	800	827	31	35	65	69	240	66
59	Ramavaram	431·80	287	292	1,378	705	673	66	62	..	..	220	47
60	Rajupeta	128·59	105	105	475	233	242	25	22	2	2	103	22
61	Gopalarayudupeta	719·93	501	501	2,298	1,138	1,160	196	195	45	56	386	57
62	Velagavalasa (near Addumanda)	509·09	109	109	533	269	264	32	22	..	..	36	1
63	Nimmalapadu	247·26	79	79	351	175	176	1	1	174	175	16	2
64	Chitrakota Boddavalasa	233·10	225	225	1,153	578	575	74	67	42	35	194	28
65	Mallampeta	639.00	*Urban Area (Included in Bobbili Town)*										
66	Venkatarayudupeta	213·27	*Uninhabited*										
67	Seethayyapeta	235·12	96	96	413	203	210	49	44	..	..	67	8
68	Latchayyapeta	356·53	305	305	1,387	669	718	122	115	..	..	188	79
69	Janardhanarangaraya-puram @ Kintalivanipeta	123·83	130	130	589	303	286	56	55	..	..	51	..
70	Lingammavalasa	103·60	77	77	319	151	168	26	31	3	6	23	11
71	Komatipalle (near Bobbili)	843·36	661	661	3,324	1,644	1·680	226	232	..	..	526	137
72	Vakadavalasa	78·10	37	37	180	92	88	23	29	..	..	30	6
73	Janumallavalasa	270·73	353	355	1,555	786	769	34	24	40	42	177	28
74	Chintada	1,352·86	1,014	1,016	4,632	2,308	2,324	256	251	76	68	785	177
75	Pakki	1,229·84	1,044	1,055	5,040	2,502	2,538	348	361	8	5	646	108
76	Narammapeta	106·03	*Uninhabited*										
77	Kurmanadhapuram	67·18	*Uninhabited*										
78	Nukalavada	217·32	340	340	1,634	798	836	73	85	3	2	136	26
79	Chilakalapalle	564·94	636	636	2,857	1,461	1,396	217	225	28	14	451	139
80	Pedapenki	1,658·80	1,355	1,357	6,462	3,240	3,222	614	597	81	95	957	267

(1)	(2)	(3)	(4)	(5)	(6)	(7)	(8)	(9)	(10)	(11)	(12)	(13)	(14)
81	Ramuduvalasa	260·62	224	224	983	470	513	99	76	..	..	168	59
82	Kammavalasa	331·44	115	155	601	293	308	22	20	..	..	76	11
83	Muttavalasa	133·95	138	138	673	322	351	60	66	3	..	79	21
84	Piridi	937·25	1,173	1,173	5,334	2,668	2,666	354	355	5	11	832	299
85	Kalavarai Agraharam	554·82	374	374	1,670	805	865	70	77	21	23	146	62
86	Krishnapuram	221·36	234	234	1,114	546	568	86	81	..	..	218	77
87	Jagannadhapuram	186·56	201	201	937	474	463	116	107	..	..	178	41
88	Patha Bobbili (R)	782·26	256	256	1,204	601	603	32	38	100	99	149	33
89	Mettavalasa	638·19	555	583	2,615	1,332	1,283	35	40	..	..	307	69
90	Donguruvalasa	579·10	67	67	325	162	163	..	..	161	163	..	..
91	Bhubandavalasa	115·74	*Uninhabited*										
92	Narayanappavalasa	132·74	116	116	644	312	332	..	..	8	7	54	22
93	Kasidoravalasa	175·23	85	95	379	184	195	13	10	32	33	20	..
94	Paradi	632·52	550	550	2,621	1,287	1,334	121	115	4	3	279	77
95	Gorlaseetharampuram	409·14	185	185	811	400	411	68	63	30	26	75	16
96	Viziarampuram (near Mettavalasa)	57·06	*Uninhabited*										
97	Gunnathotavalasa	253·74	245	245	1,147	577	570	50	45	67	59	204	80
98	Panukuvalasa (near Mettavalasa)	284.49	62	62	295	137	158	2	2	13	13	13	..
99	Bhojarajapuram	61·11	39	39	207	112	95	..	..	18	17	4	..
100	Bankuruvalasa	96·72	45	45	236	128	108	10	12	..	..	4	..
101	Penta	621·19	701	701	3,148	1,548	1,600	148	167	6	3	422	72
102	Burjavalasa (near Mettavalasa)	301·49	160	160	717	354	363	7	7	2	1	120	10
103	Janardhanarangarayapuram @ Kunukuvanivalasa	125·45	184	184	957	478	479	4	8	3	4	125	18
104	Rangarayapuram	388·50	348	348	1,655	838	817	190	193	14	18	212	62
105	Gollapalle	1,493·29	*Urban Area (Included in Bobbili Town)*										
106	Yembannavalasa	46·54	*Uninhabited*										
107	Alajangi	926·32	1,145	1,145	5,113	2,532	2,581	571	544	2	2	669	184
108	Karada	607·84	533	533	2,472	1,193	1,279	189	215	126	144	305	91
109	Kondadevupalle	511.52	294	295	1,429	706	723	31	38	..	..	188	26
110	Sivadavalasa	401·85	359	359	1,720	850	870	89	92	..	..	285	80

PRIMARY CENSUS ABSTRACT

VIZIANAGARAM DISTRICT

BOBBILI TALUK

Location Code No.	Name of Village/ Town	Total Main Workers (I-IX)		MAIN WORKERS								Marginal Workars		Non-Workers	
				Cultivators (I)		Agricultural labourers (II)		Household Industry, Manufacturing, Processing, Servicing & Repairs [V (a)]		Other Workers (III, IV, V (b) & VI to IX)					
		Males	Females	Males	Females	Males	Females	Males	Females	Males	Females	Males	Females	Males	Females
(1)	(2)	(15)	(16)	(17)	(18)	(19)	(20)	(21)	(22)	(23)	(24)	(25)	(26)	(27)	(28)
56	Panukupeta	233	146	145	114	38	26	22	1	28	5	14	43	165	207
57	Khasapeta	346	217	156	93	132	119	5	..	53	5	9	33	272	396
58	Venkampeta (near Ramavaram)	500	402	292	214	85	163	36	2	87	23	..	..	300	425
59	Ramavaram	417	216	253	144	74	58	4	..	86	14	2	14	286	443
60	Rajupeta	147	96	83	55	45	35	3	..	16	6	..	2	86	144
61	Gopalarayudupeta	691	262	398	131	212	118	12	..	69	13	2	348	445	550
62	Velagavalasa (near Addumanda)	154	86	73	43	53	40	4	..	24	3	..	..	115	178
63	Nimmalapadu	103	12	52	5	38	7	..	..	13	..	..	..	72	164
64	Chitrakota Boddavalasa	350	301	186	184	71	87	7	..	86	30	..	..	228	274
65	Mallampeta	*Urban Area (Included in Bobbili Town)*													
66	Venkatarayudupeta	*Uninhabited*													
67	Seethayyapeta	133	70	93	35	23	23	6	..	11	12	..	73	70	67
68	Latchayyapeta	429	386	189	157	138	211	8	3	94	15	5	7	235	325
69	Janardhanarangaraya-puram @ Kintalivanipeta	169	65	76	5	59	60	1	..	33	..	..	..	134	221
70	Lingammavalasa	102	54	28	7	59	45	2	..	13	2	..	42	49	72
71	Komatipalle (near Bobbili)	869	201	430	58	289	121	20	..	130	22	14	505	761	974
72	Vakadavalasa	61	31	39	13	17	18	1	..	4	..	..	7	31	50
73	Janumallavalasa	474	259	259	100	124	151	30	2	61	6	11	90	301	420
74	Chintada	1,382	502	694	185	385	263	85	10	218	44	1	204	925	1,618
75	Pakki	1,639	907	964	469	425	390	89	11	161	37	12	288	851	1,343
76	Narammapeta	*Uninhabited*													
77	Kurmanadhapuram	*Uninhabited*													
78	Nukalavada	508	256	306	138	157	105	7	1	38	12	..	46	290	534
79	Chilakalapalle	788	163	297	73	283	68	20	8	188	14	83	329	590	904
80	Pedapenki	1,842	372	871	110	528	228	91	13	352	21	7	116	1,391	2,734

(1)	(2)	(15)	(16)	(17)	(18)	(19)	(20)	(21)	(22)	(23)	(24)	(25)	(26)	(27)	(28)
81	Ramuduvalasa	296	117	162	26	105	82	6	1	23	8	14	196	160	200
82	Kammavalasa	178	118	120	22	33	91	3	..	22	5	..	16	115	174
83	Muttavalasa	185	209	128	156	51	46	..	..	6	7	..	8	137	134
84	Piridi	1,550	1,060	683	480	500	535	68	10	299	35	2	122	1,116	1,484
85	Kalavarai Agraharam	519	354	269	81	179	260	14	..	57	13	..	29	286	482
86	Krishnapuram	346	276	181	154	83	99	2	8	80	15	4	44	196	248
87	Jagannadhapuram	248	82	68	24	58	53	3	..	119	5	7	47	219	334
88	Patha Bobbili (R)	413	232	221	124	57	32	6	..	129	76	2	179	186	192
89	Mettavalasa	782	413	321	148	191	206	45	16	225	43	32	163	518	707
90	Donguruvalasa	117	108	22	16	..	..	95	92	..	..	..	..	45	55
91	Bhubandavalasa	*Uninhabited*													
92	Narayanappavalasa	194	170	133	15	32	148	6	4	23	3	..	..	118	162
93	Kasidoravalasa	128	107	54	45	49	49	4	..	21	13	..	..	56	88
94	Paradi	769	636	361	285	261	307	35	18	112	26	1	12	517	686
95	Gorlaseetharampuram	229	68	155	12	42	51	1	1	31	4	1	15	170	328
96	Viziarampuram (near Mettavalasa)	*Uninhabited*													
97	Gunnathotavalasa	327	110	102	32	149	64	3	4	73	10	..	..	250	460
98	Panukuvalasa (near Mettavalasa)	95	101	71	77	13	22	8	2	3	..	..	..	42	57
99	Bhojarajapuram	73	49	51	35	6	13	..	..	16	1	..	..	39	46
100	Bankuruvaalsa	85	49	32	12	52	35	..	1	1	1	2	..	41	59
101	Penta	891	545	426	188	205	293	87	16	173	48	30	76	627	979
102	Burjavalasa (near Mettavalasa)	203	160	95	80	40	70	9	..	59	10	10	11	141	192
103	Janardhanarangarayapuram @ Kupukuvanivalasa	289	244	185	95	73	136	19	11	12	2	3	51	186	184
104	Rangarayapuram	471	226	158	47	251	173	9	1	53	5	..	76	367	515
105	Gollapalle	*Urban Area (Included in Bobbili Town)*													
106	Yembannavalasa	*Uninhabited*													
107	Alajangi	1,576	1,435	743	720	331	622	58	6	444	87	4	15	952	1,131
108	Karada	761	460	348	190	281	247	31	10	101	13	3	82	429	737
109	Kondadevupalle	470	363	312	231	59	91	17	10	82	31	..	72	236	288
110	Sivadavalasa	571	330	324	193	218	136	8	1	21	..	13	152	266	388

PRIMARY CENSUS ABSTRACT

VIZIANAGARAM DISTRICT — BOBBILI TALUK

Location Code No.	Name of Village/ Town	Area in hectares	No. of Occupied Residential houses	No. of households	Total population (including Institutional and Houseless Population)			Scheduled Castes		Scheduled Tribes		Literates	
					Persons	Males	Females	Males	Females	Males	Females	Males	Females
(1)	(2)	(3)	(4)	(5)	(6)	(7)	(8)	(9)	(10)	(11)	(12)	(13)	(14)
111	Bhairipuram	198·70	100	100	446	218	228	26	34	..	..	52	10
112	Ampavilli	716·29	467	467	2,315	1,140	1,175	209	206	24	23	361	112
113	Kondapuram	104·00	41	41	186	92	94	..	..	..	..	20	12
114	Vantharam	1,235·91	433	434	1,993	978	1,015	132	132	13	14	190	71
115	Vengalarayapuram	140·02	133	133	633	315	318	62	65	9	10	120	29
116	Janardhanapuram	88·22	76	76	407	198	209	..	..	..	..	30	1
117	Gangada	1,013·33	674	675	3,272	1,569	1,703	161	184	40	47	436	124
118	Rangasayapuram	381·21				*Uninhabited*							
119	Narannaiduvalasa	333.86	267	278	1,290	646	644	90	75	14	15	146	43
120	*Srirangarajapuram*	*231.07*	37	37	182	91	91	13	11	..	..	6	3
121	Galavilli	936·04	789	799	4,094	2,025	2,069	213	213	4	3	268	41

PRIMARY CENSUS ABSTRACT

VIZIANAGARAM DISTRICT — BOBBILI TALUK

Location Code No.	Name of Village/ Town	MAIN WORKERS													
		Total Main Workers (I-IX)		Cultivators (I)		Agricultural labourers (II)		Household Industry, Manufacturing Processing, Servicing & Repairs [V (a)]		Other Workers (III, IV, V (b) & VI to IX)		Marginal Workers		Non-Workers	
		Males	Females	Males	Females	Males	Females	Males	Females	Males	Females	Males	Females	Males	Females
(1)	(2)	(15)	(16)	(17)	(18)	(19)	(20)	(21)	(22)	(23)	(24)	(25)	(26)	(27)	(28)
111	Bhairipuram	116	8	69	4	31	4	5	..	11	..	..	88	102	132
112	Ampavilli	645	300	319	80	212	213	19	..	95	7	2	138	493	737
113	Kondapuram	55	7	43	5	3	1	2	..	7	1	..	..	37	87
114	Vantharam	606	186	295	108	101	59	11	1	199	18	15	352	357	477
115	Vengalarayapuram	191	4	80	..	69	4	5	..	37	..	..	.	124	314
116	Janardhanapuram	131	58	68	4	56	53	6	1	1	..	..	2	67	149
117	Gangada	989	547	516	324	174	139	75	8	224	76	23	241	557	915
118	Rangasayapuram	*Uninhabited*													
119	Narannaiduvalasa	384	111	226	61	82	48	11	..	65	2	5	216	257	317
120	Srirangarajapuram	58	2	49	1	1	..	..	..	8	1	..	29	33	60
121	Galavilli	1,159	373	672	126	291	221	35	..	161	26	..	306	866	1,390

PRIMARY CENSUS ABSTRACT

VIZIANAGARAM DISTRICT — BOBBILI TOWN — BOBBILI TALUK

Location Code No.	Name of Town/ Ward	Area in Sq. Kms.	No. of Occupied Residential houses	No of households	Total population (Including institutional and Houseless Population)			Scheduled Castes		Scheduled Tribes		Literates	
					Persons	Males	Females	Males	Females	Males	Females	Males	Females
(1)	(2)	(3)	(4)	(5)	(6)	(7)	(8)	(9)	(10)	(11)	(12)	(13)	(14)
2/I	**BOBBILI TOWN (M)**	**25·60**	**7,471**	**7,806**	**36,239**	**18,014**	**18,225**	**1,685**	**1,941**	**259**	**241**	**9,224**	**5,429**
	Ward 1		140	140	631	324	307	..	..	..	..	132	67
	2		285	275	1,291	667	624	174	155	10	9	293	137
	3		190	193	1,024	507	517	30	19	..	..	313	164
	4		44	47	142	85	57	..	1	..	..	36	10
	5		40	40	178	89	89	..	..	89	89	22	7
	6		6	6	34	24	10	7	4	17	6	3	..
	7		173	191	927	444	483	3	37	..	..	256	312
	8		110	113	520	263	257	3	3	..	..	218	165
	9		113	123	572	297	275	4	4	..	..	219	144
	10		88	97	706	288	418	80	192	28	26	216	227
	11		111	123	558	292	266	4	6	5	5	192	124
	12		104	110	485	253	232	4	2	2	1	156	75
	13		156	163	759	387	372	7	3	..	..	290	120
	14		191	202	883	452	431	6	3	4	2	289	167
	15		171	177	830	417	413	194	211	..	..	160	63
	16		169	169	810	396	414	8	4	..	..	286	205
	17		175	175	830	397	433	65	76	..	..	273	195
	18		195	220	766	365	401	330	374	..	..	173	89
	19		126	149	682	350	332	57	61	..	..	158	83
	20		142	153	637	310	327	..	..	..	..	155	73
	21		144	152	598	280	318	..	..	..	..	137	58
	22		135	155	670	331	339	..	..	..	..	76	14
	23		115	115	480	248	232	..	..	..	..	32	6
	24		91	107	380	175	205	134	163	..	..	27	6
	25		239	200	884	425	459	..	..	..	..	204	89

(1)	(2)	(3)	(4)	(5)	(6)	(7)	(8)	(9)	(10)	(11)	(12)	(13)	(14)
	Ward 26		103	114	522	252	270	..	..	..	..	137	70
	27		155	167	743	358	385	5	2	..	..	190	111
	28		189	199	851	421	430	..	..	..	..	258	116
	29		102	113	585	312	273	..	..	..	..	189	84
	30		118	152	696	348	348	7	3	..	..	134	128
	31		119	131	657	325	332	..	..	..	..	226	128
	32		93	119	739	341	398	..	64	..	..	255	238
	33		90	90	521	276	245	..	..	..	..	236	160
	34		145	148	771	381	390	..	..	..	..	282	199
	35		149	177	871	430	441	2	2	2	1	261	162
	36		206	218	1,033	535	498	3	4	1	..	292	116
	37		125	123	649	319	330	..	..	..	..	..	96
	38		182	190	837	415	422	5	2	..	..	129	54
	39		169	160	756	376	380	30	31	..	..	143	56
	40		253	255	1,116	559	557	130	128	8	9	302	133
	41		149	149	625	314	311	..	..	..	..	180	115
	42		134	134	984	475	509	..	..	25	24	298	184
	43		210	232	1,013	522	491	5	3	..	..	392	298
	44		170	170	831	426	405	8	4	..	..	314	183
	45		206	212	876	420	456	125	135	..	..	119	53
	46		145	144	614	314	300	251	240	..	..	69	11
	47		191	193	877	428	449	..	..	..	..	102	38
	48		102	102	519	254	265	..	..	..	..	83	28
	49		249	251	1,065	530	535	1	2	68	69	145	38
	50		158	158	710	363	347	..	..	..	..	121	15
	51		106	110	501	254	247	3	3	..	..	51	15

PRIMARY CENSUS ABSTRACT

VIZIANAGARAM DISTRICT — BOBBILI TOWN — BOBBILI TALUK

Location Code No.	Name of Town/ Ward	MAIN WORKERS													
		Total Main Workers (I-IX)		Cultivators (I)		Agricultural labourers (II)		Household Industry, Manufacturing Processing, Servicing & Repairs [V (a)]		Other Workers (III, IV, V (b) & VI to IX)		Marginal Workers		Non-Workers	
		Males	Females	Males	Females	Males	Females	Males	Females	Males	Females	Males	Females	Males	Females
(1)	(2)	(15)	(16)	(17)	(18)	(19)	(20)	(21)	(22)	(23)	(24)	(25)	(26)	(27)	(28)
2/1	**BOBBILI TOWN (M)**	**8,791**	**2,009**	**1,011**	**216**	**1,053**	**751**	**651**	**146**	**6,076**	**896**	**139**	**1,081**	**9,084**	**15,135**
	Ward 1	166	17	59	8	27	7	14	..	66	2	4	52	154	238
	2	281	23	45	6	73	11	4	1	159	5	20	144	366	457
	3	224	39	76	16	11	10	1	..	136	13	9	42	274	437
	4	37	10	3	..	1	2	..	..	33	8	1	3	47	44
	5	57	38	7	..	6	8	..	..	44	30	2	8	30	43
	6	14	7	..	..	1	..	..	..	13	7	..	..	10	3
	7	167	8	24	..	1	..	..	..	142	8	..	..	277	475
	8	99	8	8	1	2	1	..	..	89	6	..	..	164	249
	9	126	14	17	2	2	1	..	..	107	11	..	..	171	261
	10	94	11	10	..	11	2	..	..	73	9	..	5	194	402
	11	142	6	3	..	1	1	30	1	108	4	..	4	150	256
	12	114	21	23	1	9	15	..	..	82	5	..	..	139	211
	13	162	13	5	..	1	1	10	..	146	12	..	..	225	359
	14	200	19	19	2	4	3	14	..	163	14	..	..	252	412
	15	143	93	4	2	3	4	6	1	130	86	8	6	266	314
	16	189	13	26	..	9	10	22	..	132	3	2	14	205	387
	17	182	32	3	1	..	3	5	..	174	28	..	1	215	400
	18	180	88	..	..	5	1	..	..	175	87	..	..	185	313
	19	167	85	4	..	7	12	9	..	147	73	1	..	182	247
	20	179	83	18	7	58	28	..	1	103	47	2	6	129	237
	21	140	46	31	7	27	20	..	..	82	19	13	89	127	183
	22	202	39	41	4	62	18	74	15	25	2	1	32	128	268
	23	152	21	4	1	19	..	..	..	129	20	1	112	95	99
	24	113	9	7	1	47	3	..	..	59	5	2	113	60	83
	25	208	31	5	..	1	5	70	..	132	26	3	..	214	428

(1)	(2)	(15)	(16)	(17)	(18)	(19)	(20)	(21)	(22)	(23)	(24)	(25)	(26)	(27)	(28)
Ward	26	126	13	8	..	..	..	16	3	102	10	14	19	112	238
	27	182	39	8	3	11	8	30	10	133	18	8	54	168	292
	28	235	64	9	10	12	20	45	10	169	24	3	28	183	338
	29	157	14	3	..	1	1	35	5	118	8	1	6	154	253
	30	161	24	11	3	5	6	8	3	137	12	2	16	185	308
	31	170	35	5	2	1	3	39	13	125	17	5	31	150	266
	32	169	21	2	..	..	..	28	7	139	14	3	14	169	363
	33	129	5	5	..	..	..	2	..	122	5	..	..	147	240
	34	145	17	9	1	2	2	5	2	129	12	..	..	236	373
	35	200	30	7	4	4	2	6	1	183	23	6	2	224	409
	36	269	46	7	4	1	..	20	9	241	33	2	..	264	452
	37	152	4	..	..	1	..	7	..	144	4	2	14	165	312
	38	222	47	10	1	27	15	31	16	154	15	3	17	190	358
	39	196	54	13	..	79	49	2	1	102	4	..	..	180	326
	40	266	88	8	..	54	47	5	..	199	41	4	3	289	466
	41	177	18	14	..	26	16	24	..	113	2	..	4	137	289
	42	224	70	17	10	14	32	22	6	171	22	..	..	251	439
	43	221	31	5	2	5	4	2	1	209	24	..	..	301	460
	44	171	11	7	1	..	..	..	..	164	10	..	2	255	392
	45	252	83	51	16	60	54	10	..	131	13	..	45	168	328
	46	179	116	18	5	103	103	1	..	57	8	3	47	132	137
	47	252	52	103	24	53	27	..	..	96	1	13	145	163	252
	48	149	26	54	1	53	23	4	..	38	2	..	..	105	239
	49	319	200	49	18	76	118	50	40	144	24	1	1	210	334
	50	200	65	118	49	1	2	..	..	81	14	..	..	163	282
	51	130	62	28	3	76	53	..	..	26	6	..	2	124	183

ALPHABETICAL LIST OF VILLAGES

BADANGI TALUK

1981 Location Code No. (1)	Name of Village (2)
40	Akulakatta
19	Amity
1	Anavaram
5	Antalavara
10	Appalampeta
73	Arasabalaga
30	Badangi
26	Bhimavaram
12	Burjavalasa (near Amity)
54	Brjavalasa
27	Butchempeta
58	Cherukupalle
89	Chinapalavalasa
75	Chinnayyapeta
53	Choudantivalasa
72	Chukkavalasa
83	Dommuganigadabavalasa
43	Donkinivalasa
45	Gajarayunivalasa
38	Gangannapadu
28	Golladi
9	Goluguvalasa
24	Gopalakrishnarangaraya-puram
34	Gudepuvalasa
90	Jadavarikottavalasa
65	Jannivalasa
74	Kagam
29	Kamannavalasa
71	Kavirayunivalasa
42	Koduru
7	Kollivalasa
55	Korapa
56	Korapakothavalasa
52	Korapakrishnapuram
6	Koratam
35	Kotipalle
50	Krishnapuram
64	Kunayavalasa
4	Kusumuru
44	Lakshmipuram
20	Lingapuram
59	Lingaraiapuram
68	Locherla
80	Madhavarangarayapuram
33	Mallampeta (near Palteru)
31	Mu_ada
21	Nandigama
3	Nandubalaga
60	Neelakantarajapuram
16	Nemalam
57	Pachalavalasa
25	Palteru
84	Panukuvalasa (near Locherla)
51	Pappalalingalavalasa
92	Pedapalavalasa
47	Pedapalle
91	Penuvalasa @ Kamanarayapuram
86	Perumali
2	Pinapenki
48	Pindrangivalasa
32	Pudivalasa
62	Puligummi
85	Pulleruvalasa
36	Rajeru
37	Rajiyyapeta
41	Ramachandrapuram (near Koduru)
69	Ramachandrapuram (near Amity)
82	Ramchandrapuram
88	Ramachandrapuram (near Perumali)
22	Ramanna Agraharam
79	Rangappavalasa
15	Ravimanugadabavalasa
17	Sathivada
18	Seetharampuram (near Koratam)
70	Seetharampuram (near Amity)
61	Shikaruganji
77	Somidavalasa
13	Sundarada
87	Tekkalivalasa
46	Tentuvalasa
67	Terlam
14	Uddavolu
81	Uttaravilli
39	Vadada
49	Veerasagaram
78	Velagavalasa (near Terlam)
23	Venkampeta (near Pinapenki)
66	Venkampeta @ Kummaripeta
76	Venkatapuram (near Locherla)
63	Venkayyapeta
8	Viziarampuram (near Koratam)
11	Viziarampuram @ Buripeta

PRIMARY CENSUS ABSTRACT

VIZIANAGARAM DISTRICT — BADANGI TALUK

Location Code No.	Name of Village/ Town		Area in hectares	No. of Occupied Residential houses	No. of households	Total population (including Institutional and Houseless Population)			Scheduled Castes		Scheduled Tribes		Literates	
						Persons	Males	Females	Males	Females	Males	Females	Males	Females
(1)	(2)		(3)	(4)	(5)	(6)	(7)	(8)	(9)	(10)	(11)	(12)	(13)	(14)
	BADANGI TALUK	**T**	**407·5***	**23,487**	**23,597**	**111,361**	**55,168**	**56,193**	**7,025**	**6,903**	**1,314**	**1,269**	**15,647**	**4,878**
		R	**407·5***	**23,487**	23,597	**111,361**	**55,168**	56,193	**7,025**	**6,903**	**1,314**	**1,269**	**15,647**	**4,878**
		U	..*	..	..	..	..	..	..	..	..	..	..	..
1	Anavaram		433·42	243	247	1,116	532	584	92	104	7	2	117	31
2	Pinapenki		490·07	351	349	1,725	848	877	113	145	31	30	174	56
3	Nandubalaga		1,222·55	594	596	2,978	1,445	1,533	117	129	126	142	226	84
4	Kusumuru		796·42	264	275	1,457	709	748	98	115	16	15	167	81
5	Antalavara		414·40	135	135	601	305	296	36	30	..	..	126	26
6	Koratam		223·79	272	272	1,202	567	635	119	107	..	..	207	78
7	Kollivalasa		90·65	101	101	479	231	248	38	31	..	..	92	25
8	Viziarampuram (near Koratam)		64·75	*Uninhabited*										
9	Goluguvalasa		111·29	159	159	739	354	385	43	38	2	2	125	25
10	Appalampeta		231·48	104	104	542	262	280	..	..	19	21	63	23
11	Viziarampuram @ Buripeta		56·25	152	157	812	414	398	48	35	7	6	83	13
12	Burjavalasa (near Amity)		498·57	108	108	549	265	284	18	28	..	..	114	25
13	Sundarada		591·65	376	376	1,806	842	964	131	140	14	15	193	35
14	Uddavolu		991·88	566	566	2,740	1,358	1,382	292	305	72	80	393	101
15	Ravimanugadabavalasa		198·70	79	86	397	199	198	5	5	1	2	26	3
16	Nemalam		353·29	400	404	1,893	955	938	225	228	7	5	290	59
17	Sathivada		271·95	136	136	676	341	335	65	63	..	..	90	33
18	Seetharampuram (near Koratam)		306·35	62	62	297	141	156	..	..	..	..	59	8
19	Amity		791·97	499	499	2,219	1,102	1,117	123	135	19	15	316	101
20	Lingapuram		177·25	133	134	667	337	330	24	27	..	..	79	9
21	Nandigama		467·01	458	458	2,177	1,074	1,103	108	99	11	12	310	111
22	Ramanna Agraharam		104·41	63	63	285	148	137	..	..	9	5	33	5
23	Venkampeta (near Pinapenki)		95·91	139	139	709	347	362	..	..	28	29	116	19
24	Gopalakrishna Rangarayapuram		120·60	100	100	437	222	215	..	..	35	27	58	15
25	Palteru		1,520·40	1,012	1,012	4,910	2,431	2,479	448	422	64	58	737	292

(1)	(2)	(3)	(4)	(5)	(6)	(7)	(8)	(9)	(10)	(11)	(12)	(13)	(14)
26	Bhimavaram	480.77	408	410	2,010	989	1,021	133	119	49	48	250	64
27	Butchempeta	46·13				*Uninhabited*							
28	Golladi	598·93	515	515	2,511	1,207	1,304	118	126	52	44	232	53
29	Kamannavalasa	72·03	64	64	351	171	180	3	3	13	14	38	15
30	Badangi	561·30	563	566	2,693	1,349	1,344	226	212	46	41	557	241
31	Mugada	713·06	648	648	3,312	1,655	1,657	217	185	20	15	531	166
32	Pudivalasa	102·39	135	135	692	342	350	52	66	..	..	82	25
33	Mallampeta (near Palteru)	272·35	217	217	963	479	484	89	88	..	..	150	37
34	Gudepuvalasa	244·84	298	303	1,532	746	786	41	42	..	..	179	46
35	Kotipalle	564·54	278	278	1,352	674	678	87	91	9	5	167	30
36	Rajeru	521·64	482	482	2,227	1,116	1,111	83	84	18	13	332	93
37	Rajiyyapeta	157·02	123	123	563	284	279	5	2	4	4	15	2
38	Gangannapadu	432.61	363	366	1,759	857	902	33	31	26	28	223	50
39	Vadada	1,171·56	706	710	3,307	1,680	1,627	195	168	56	48	559	187
40	Akulakatta	495.74	131	134	608	322	286	48	37	77	62	113	34
41	Ramachandrapuram (near Koduru)	222·58	138	138	682	351	331	52	38	1	2	57	9
42	Koduru	1,515.54	1,115	1,115	5,188	2,570	2,618	348	319	53	57	517	165
43	Donkinivalasa	155·40	218	218	1,065	537	528	60	61	..	..	224	44
44	Lakshmipuram	264.66	152	152	718	348	370	18	15	74	69	95	52
45	Gajarayunivalasa	134·76	341	344	1,759	869	890	36	44	2	4	335	103
46	Tentuvalasa	333·46	255	255	1,113	585	528	69	69	4	3	212	94
47	Pedapalle	131·52	184	184	741	363	378	35	39	..	..	99	21
48	Pindrangivalasa	118·57	160	160	790	389	401	10	8	12	14	92	17
49	Veerasagaram	509·50	295	295	1,186	597	589	54	49	28	28	124	27
50	Krishnapuram	93·08				*Uninhabited*							
51	Pappalalingalavalasa	639·81	512	514	2,236	1,118	1,118	180	150	3	5	412	90
52	Korapakrishnapuram	65.96	139	140	640	333	307	67	56	..	..	62	9
53	Choudantivalasa	301.49	266	266	1,244	617	627	115	115	6	7	152	46
54	Burjavalasa	579·10	116	116	583	281	302	42	50	29	29	82	30
55	Korapa	233·10	155	155	724	366	358	..	..	..	..	27	18
56	Korapakothavalasa	351·67	369	369	1,795	888	907	72	80	..	..	143	50
57	Pachalavalasa	233·10	234	234	1,250	631	619	20	15	..	..	159	22
58	Cherukupalle	82·15	41	41	189	101	88	8	3	..	..	9	1
59	Lingarajapuram	70·82	29	29	143	67	76	..	..	..	..	27	12
60	Neelakantarajapuram	53·82	26	26	108	49	59	49	59	..	..	24	10

* T· R·U· area figures are in Sq· Kms·

PRIMARY CENSUS ABSTRACT

VIZIANAGARAM DISTRICT

BADANGI TALUK

Location Code No.	Name of Village/ Town		MAIN WORKERS													
			Total Main Workers (I-IX)		Cultivators (I)		Agricultural labourers (II)		Household Industry, Manufacturing, Processing, Servicing & Repairs [V (a)]		Other Workers (III, IV, V (b) & VI to IX)		Marginal Workars		Non-Workers	
			Males	Females	Males	Females	Males	Females	Males	Females	Males	Females	Males	Females	Males	Females
(1)	(2)		(15)	(16)	(17)	(18)	(19)	(20)	(21)	(22)	(23)	(24)	(25)	(26)	(27)	(28)
	BADANGI TALUK	**T**	**33,534**	**19,331**	**18,062**	**9,668**	**9,073**	**7,985**	**1,457**	**577**	**4,942**	**1,101**	**323**	**5,890**	**21,311**	**30,972**
		R	**33,534**	**19,331**	**18,062**	**9,668**	**9,073**	**7,985**	**1,457**	**577**	**4,942**	**1,101**	**323**	**5,890**	**21,311**	**30,972**
		U	..	..	..	..	..	..	..	..	..	..	..	..	..	..
1	Anavaram		344	362	170	188	137	167	15	..	22	7	..	2	188	220
2	Pinapenki		550	144	201	28	172	91	21	4	156	21	14	370	284	363
3	Nandubalaga		834	774	498	398	196	238	87	62	53	6	..	1	611	828
4	Kusumuru		431	174	291	95	104	74	6	..	30	5	1	121	277	453
5	Antalavara		176	152	99	107	46	39	10	2	21	4	2	6	127	138
6	Koratam		371	211	210	91	85	112	4	2	72	6	5	179	191	245
7	Kollivalasa		145	135	100	102	20	24	9	2	16	7	1	19	85	94
8	Viziarampuram (near Koratam)								*Uninhabited*							
9	Goluguvalasa		221	212	131	145	56	61	22	4	12	2	..	..	133	173
10	Appalampeta		159	10	130	4	10	4	2	..	17	2	..	..	103	270
11	Viziarampuram @ Buripeta		236	88	151	23	57	52	2	..	26	13	1	1	177	309
12	Burjavalasa (near Amity)		177	64	141	55	17	9	..	..	19	..	..	..	88	220
13	Sundarada		545	280	370	169	98	98	14	..	63	13	7	248	290	436
14	Uddavolu		871	536	418	295	279	171	53	21	121	49	3	196	484	650
15	Ravimanugadabavalasa		127	94	119	88	3	3	..	..	5	3	4	27	68	77
16	Nemalam		636	491	281	198	238	264	32	8	85	21	7	48	312	399
17	Sathivada		189	27	91	1	72	25	2	..	24	1	..	..	152	308
18	Seetharampuram (near Koratam)		109	112	85	94	1	3	18	12	5	3	..	..	32	44
19	Amity		631	218	292	118	226	87	4	..	109	13	22	389	449	510
20	Lingapuram		223	220	154	166	63	53	..	..	6	1	..	..	114	110
21	Nandigama		641	163	362	99	172	53	27	2	80	9	8	469	425	471
22	Ramanna Agraharam		97	79	67	63	20	13	..	..	10	3	..	..	51	58
23	Venkampeta (near Pinapenki)		202	122	126	80	36	36	10	1	30	5	32	138	113	102
24	Gopalakrishna Rangarayapuram		136	122	77	67	51	52	..	..	8	3	..	..	86	93
25	Palteru		1,458	1,235	655	626	531	534	43	9	229	66	..	5	973	1,239

(1)	(2)	(15)	(16)	(17)	(18)	(19)	(20)	(21)	(22)	(23)	(24)	(25)	(26)	(27)	(28)
26	Bhimavaram	519	246	247	133	177	105	38	1	57	7	..	27	470	748
27	Butchempeta							*Uninhabited*							
28	Golladi	767	325	369	161	251	132	24	3	123	29	..	377	440	602
29	Kamannavalasa	107	51	42	11	30	39	5	..	30	1	..	..	64	129
30	Badangi	793	283	303	75	229	172	28	2	233	34	1	218	555	843
31	Mugada	976	494	518	255	217	179	77	21	164	39	16	61	663	1,102
32	Pudivulasa	207	178	139	111	27	61	6	..	35	6	..	1	135	171
33	Mallampeta (near Palteru)	308	151	182	62	85	81	1	..	40	8	1	2	170	331
34	Gudepuvalasa	422	184	322	113	42	55	15	..	43	16	1	1	323	601
35	Kotipalle	438	383	251	240	48	95	46	18	93	30	..	..	236	295
36	Rajeru	646	278	398	122	103	142	40	10	105	4	2	22	468	811
37	Rajiyyapeta	204	201	139	138	57	54	1	3	7	6	..	..	80	78
38	Gangannapadu	540	360	268	167	167	144	65	45	40	4	17	170	300	372
39	Vadada	979	464	571	298	133	117	76	19	199	30	29	285	672	878
40	Akulakatta	197	160	148	132	32	23	2	..	15	5	..	..	125	126
41	Ramachandrapuram (near Koduru)	193	167	86	83	52	52	27	22	28	10	..	..	158	164
42	Koduru	1,596	970	820	426	528	469	75	6	173	69	4	18	970	1,630
43	Donkinivalasa	328	281	110	99	130	156	12	1	76	25	..	17	209	230
44	Lakshmipuram	230	233	102	115	48	57	55	50	25	11	..	..	118	137
45	Gajarayunivalasa	531	425	335	290	121	116	6	..	69	19	6	100	332	365
46	Tentuvalasa	338	177	139	115	76	49	8	..	115	13	10	77	237	274
47	Pedapalle	222	96	83	27	98	66	17	..	24	3	..	53	141	229
48	Pindrangivalasa	222	173	165	127	27	36	6	..	24	10	..	..	167	228
49	Veerasagaram	340	106	234	74	54	28	..	..	52	4	..	..	257	483
50	Krishnapuram							*Uninhabited*							
51	Pappalalingalavalasa	723	90	458	18	125	51	25	2	115	19	8	498	387	530
52	Korapakrishnapuram	215	147	80	53	105	92	1	..	29	2	..	5	118	155
53	Choadantivalasa	420	338	183	37	157	284	14	2	66	15	..	34	197	255
54	Burjavalasa	158	144	80	90	29	36	..	..	49	18	5	11	118	147
55	Korapa	240	78	164	52	47	26	10	..	19	..	..	2	126	278
56	Korapakothavalasa	607	506	445	365	60	94	28	12	74	35	..	13	281	388
57	Pachavalasa	384	191	155	17	96	168	8	..	125	6	11	48	236	380
58	Cherukupalle	63	25	40	5	7	20	3	..	13	..	2	13	36	50
59	Lingarajapuram	35	40	33	34	2	6	..	..	..	..	..	..	32	36
60	Neelakantarajapuram	32	39	9	5	21	34	..	..	2	..	..	..	17	20

PRIMARY CENSUS ABSTRACT

VIZIANAGARAM DISTRICT — BADANGI TALUK

Location Code No.	Name of Village/ Town	Area in hectares	No. of Occupied Residential houses	No. of households	Total population (including Institutional and Houseless Population)			Scheduled Castes		Scheduled Tribes		Literates	
					Persons	Males	Females	Males	Females	Males	Females	Males	Females
(1)	(2)	(3)	(4)	(5)	(6)	(7)	(8)	(9)	(10)	(11)	(12)	(13)	(14)
61	Shikaruganji	2,238.31	594	594	2,833	1,421	1,412	94	85	13	13	314	234
62	Puligummi	266.69	143	143	721	357	364	22	23	8	6	97	14
63	Venkayyapeta	507.47	50	50	253	141	112	..	..	1	..	43	4
64	Kunayavalasa	247.67	467	467	1,985	957	1,028	206	205	62	61	301	100
65	Jannivalasa	205.98	152	156	702	354	348	40	43	..	..	81	14
66	Venkampeta@ Kmmaripeta	95.91	54	54	212	104	108	..	..	..	..	10	..
67	Terlam	1,125.43	966	967	4,373	2,161	2,212	375	350	33	29	850	344
68	Locherla	611.07	511	512	2,545	1,216	1,329	271	262	14	14	326	76
69	Ramachandrapuram (near Amity)	42.09	53	53	246	127	119	2	4	..	..	15	2
70	Seetharampuram (near Amity)	44.52	18	18	72	35	37	..	..	..	..	1	..
71	Kavirayunivalasa	159.45	121	121	571	293	278	16	13	2	2	58	14
72	Chukkavalasa	72.84	50	50	239	122	117	11	15	..	..	20	4
73	Arasabalaga	579.51	368	368	1,788	873	915	121	124	9	14	404	74
74	Kagam	837.70	413	418	1,960	962	998	188	215	34	26	338	127
75	Chinnayyapeta	118.98	121	121	569	293	276	6	10	..	..	88	23
76	Venkatapuram (near Locherla)	111.69	43	44	214	111	103	..	..	3	4	17	1
77	Somidavalasa	110.48	113	113	629	324	305	7	7	3	1	67	9
78	Velagavalasa (near Terlam)	509.09	281	281	1,309	647	662	49	41	..	..	171	35
79	Rangappavalasa	390.52	118	118	547	263	284	32	34	19	16	71	15
80	Madhavarangarayapuram	365.03	185	185	882	425	457	8	9	..	..	67	19
81	Uttaravilli	1,558.44	954	985	4,482	2,240	2,242	305	297	30	44	559	218
82	Ramachandrapuram	255.36				*Uninhabited*							
83	Domnuganigadabavalasa	157.83	295	296	1,373	647	726	80	71	4	3	169	94
84	Panukuvalasa (near Locherla)	648.71	218	223	974	492	482	51	53	8	4	176	53
85	Pulleruvalasa	47.35				*Uninhabited*							

(1)	(2)	(3)	(4)	(5)	(6)	(7)	(8)	(9)	(10)	(11)	(12)	(13)	(14)
86	Perumali	424.92	560	563	2,391	1,211	1,180	260	255	3	1	622	150
87	Tekkalivalasa	187·77	89	89	332	155	177	22	26	..	..	77	57
88	Ramachandrapuram (near Perumali)	103·60				*Uninhabited*							
89	Chinapalavalasa	188·99	90	90	479	254	225	51	49	1	2	103	33
90	Jadavarikottavalasa	237·55	34	34	149	77	72	..	..	..	..	21	3
91	Penuvalasa @ Kamanarayapuram	213·27	134	134	617	310	307	..	..	6	6	29	10
92	Pedapalavalasa	191·01	110	110	467	236	231	100	102	11	17	78	30

PRIMARY CENSUS ABSTRACT

VIZIANAGRAM DISTRICT — BADANGI TALUK

Location Code No.	Name of Village/ Town	Total Main Workers (I-IX)		MAIN WORKERS											
				Cultivators (I)		Agricultural labourers (II)		Household Industry, Manufacturing, Processing, Servicing & Repairs [V (a)]		Other Workers (III, IV, V (b) & VI to IX)		Marginal Workers		Non-Workers	
		Males	Females	Males	Females	Males	Females	Males	Females	Males	Females	Males	Females	Males	Females
(1)	(2)	(15)	(16)	(17)	(18)	(19)	(20)	(21)	(22)	(23)	(24)	(25)	(26)	(27)	(28)
61	Shikaruganji	765	266	392	118	216	137	47	..	110	11	..	1	656	1,145
62	Puligummi	230	234	161	156	54	71	4	..	11	7	..	..	127	130
63	Venkayyapeta	80	63	64	52	14	11	..	..	2	..	..	..	61	49
64	Kunayavalasa	570	448	192	159	265	253	12	1	101	35	..	8	387	572
65	Jannivalasa	218	107	103	30	101	76	2	..	12	1	..	..	136	241
66	Venkampeta@ Kummaripeta	63	41	41	12	21	29	..	..	1	..	..	..	41	67
67	Terlam	1,345	983	522	347	381	504	92	27	350	105	..	42	816	1,187
68	Locherla	712	327	424	184	140	104	19	..	129	39	..	156	504	846
69	Ramachandrapuram (near Amity)	61	14	53	12	6	1	..	..	2	1	..	..	66	105
70	Seetharampuram (near Amity)	21	7	10	1	10	6	..	..	1	..	..	..	14	30
71	Kavirayunivalasa	179	172	92	90	20	56	54	23	13	3	..	1	114	105
72	Chukkavalasa	56	13	47	11	7	2	..	..	2	..	1	1	65	103
73	Arasabalaga	521	216	357	137	83	61	10	3	71	15	16	318	336	381
74	Kagam	561	397	303	122	165	162	28	85	65	28	30	178	371	423
75	Chinnayyapeta	197	89	153	59	24	30	8	..	12	..	..	..	96	187
76	Venkatapuram (near Locherla)	84	42	77	15	5	27	1	..	1	..	..	..	27	61
77	Somidavalasa	206	3	159	3	27	..	..	..	20	..	..	..	118	302
78	Velagavalasa (near Terlam)	430	317	255	199	116	106	..	..	59	12	..	61	217	284
79	Rangappavalasa	164	28	30	1	114	25	..	..	20	2	4	130	95	126
80	Madhavarangarayapuram	253	64	114	2	116	60	9	2	14	..	..	..	172	393
81	Uttaravilli	1,345	230	622	79	514	131	19	2	190	18	40	550	855	1,462
82	Ramachandrapuram	*Uninhabited*													
83	Dommuganigadabavalasa	415	368	250	182	136	167	3	1	26	18	..	..	232	358
84	Panukuvalasa(near Locherla)	289	193	224	143	46	41	..	1	19	8	..	5	203	284
85	Pulleruvalasa	*Uninhabited*													

(1)	(2)	(15)	(16)	(17)	(18)	(19	(20)	(21)	(22)	(23)	(24)	(25)	(26)	(27)	(28)
86	Perumali	668	393	256	96	207	219	36	43	169	35	..	79	543	708
87	Tekkalivalasa	84	67	45	4	23	21	5	40	11	2	3	2	68	108
88	Ramachandrapuram (near Perumali)	N. A.						*Uninhabited*							
89	Chinapalavalasa	165	96	80	27	61	60	6	3	18	6	8	29	81	100
90	Jadavarikottavalasa	40	36	22	14	16	21	..	..	2	1	..	..	37	36
91	Penuvalasa @ Kamanarayapuram	182	168	74	56	86	99	..	..	22	13	..	..	128	139
92	Pedapalavalasa	141	10	103	7	28	3	2	..	8	..	1	57	94	164

ALPHABETICAL LIST OF VILLAGES

CHEEPURUPALLE TALUK

1981 Location Code No. (1)	Name of Village (2)
82	Alajangi
78	Anjaneyapuram
45	Appannavalasa
81	Aridivalasa
98	Arthamuru
41	Avagudem
36	Badam
37	Bhagirathipuram Agraharam
47	Bhaguvalasa
9	Bheemavaram
105	Bhoolokapathivarakattu
27	Bhyripuram
39	Billalavalasa
16	Bondapalle
24	Budarayavalasa
63	Burravarigollapalem
31	Chandapuram
70	Cheepurupalle
29	Chellapuram
53	Chinabantupalle
54	Chinarayam
103	Chinnanadipalle
66	Chukkavalasa
12	Dasumanthapuram
89	Devada
111	Devarapodilam
56	Devunikanapaka
93	Dummeda
90	Duvvam
43	Gadabavalasa
71	Gaddapuvalasa
26	Garbham
75	Garividi
18	Garugubilli
107	Gatchalavalasa
7	Gathada @ Srirangarajapuram
100	Gollalamulagam
99	Gollalapalem
14	Gollalavalasa
20	Goppannavalasa
15	Gotnandi
25	Gottipalle
62	Gulivindada
112	Gunidam
50	Ippalavalasa
17	Ithamvalasa
101	Itikarlapalle
52	Jagannadhapuram
64	Kapusambham
86	Karakam
108	Karlam
77	Koduru
38	Kondadadi
71	Kondalakshmipuram
19	Kondalaveru
76	Kondapalem @ Sriramnagar
65	Kondasambham
97	Konuru
34	Korlam
35	Kothakarra
60	Kumaram
33	Kunchigumadam
58	Laidam
46	Mandiravalasa
21	Marrivalasa
4	Meerakamudidam
84	Mettapalle
44	Mokhasaduggivalasa
49	Neeladripuram @ Surammapeta
110	Nimmalavalasa
48	Palavalasa
104	Palavalasa
94	Parla
106	Pathikayavalasa
57	Pedabantupalle
55	Pedarayam
102	Peddanadipalle
87	Peripi
96	Pothayavalasa (near Cheepurupalle)
6	Potteduvalasa
67	Purreyavalasa
95	Purushothamaswamivarilakshmipuram
11	Puthikavalasa
8	Rachagumadam
68	Ramalingapuram
22	Ramayavalasa
5	Ravivalasa (near Muddiam)
80	Ravivalasa
51	Regati Agraharam
85	Sankupalem
10	Sathamvalasa
91	Seripeta
32	Singavaram
13	Siridevipuram
88	Sivaram
109	Sivarampuram
1	Sivvamdoravalasa
23	Somalingapuram
69	Sumitrapuram
3	Syamayavalasa
72	Tatiguda
92	Thondrangi
30	Vasudevapuram
40	Vedullavalasa
59	Venkupatrunirega
73	Vijayarampuram (near Kumaram)
79	Vijayarampuram @ Regidipeta
28	Viswanadhapuram
83	Viswanadhapuram
2	Vootapalle
42	Yadaki
61	Yenuguvalasa

PRIMARY CENSUS ABSTRACT

VIZIANAGARAM DISTRICT

CHEEPURUPALLE TALUK

Location Code No.	Name of Village/ Town	Area in hectares	No. of Occupied Residential houses	No. of households	Total population (including Institutional and Houseless Population)			Scheduled Castes		Scheduled Tribes		Literates	
					Persons	Males	Females	Males	Females	Males	Females	Males	Females
(1)	(2)	(3)	(4)	(5)	(6)	(7)	(8)	(9)	(10)	(11)	(12)	(13)	(14)
	CHEEPURUPALLE TALUK T	**466·2***	**29,320**	**29,372**	**138,323**	**69,764**	**68,559**	**6,639**	**6,353**	**1,195**	**1,191**	**20,348**	**8,226**
	R	**450·7***	**23,254**	**23,305**	**109,759**	**55,070**	**54,689**	**5,609**	**5,440**	**1,001**	**1,013**	**12,484**	**3,953**
	U	**15·5***	**6,066**	**6,067**	**28,564**	**14,694**	**13,870**	**1,030**	**913**	**194**	**178**	**7,864**	**4,273**
1	Sivvamdoravalasa	686·75	200	200	1,003	518	485	4	5	94	91	145	42
2	Vootapalle	627·26	334	334	1,557	785	772	36	34	25	33	147	16
3	Syamayavalasa	194·65	162	162	743	393	350	12	20	..	..	113	8
4	Meerakamudidam	938·06	796	796	3,585	1,762	1,823	209	215	1	1	413	232
5	Ravivalasa (near Muddiam)	479·15	285	285	1,346	652	694	19	14	1	7	147	21
6	Potteduvalasa	331·84				*Uninhabited*							
7	Gathada @ Srirangarajapuram	265·47	191	191	847	411	436	184	192	..	..	136	41
8	Rachagumadam	598·53	146	146	680	334	346	89	88	..	..	155	85
9	Bheemavaram	479·55	247	247	1,181	593	588	114	130	..	..	125	53
10	Sathamvalasa	429·78	334	334	1,424	693	731	196	187	11	7	170	93
11	Puthikavalasa	194·65	152	152	655	339	316	..	..	1	..	41	5
12	Dasumanthapuram	130·24				*Uninhabited*							
13	Siridevipuram	147·71	115	115	577	296	281	..	..	..	..	21	..
14	Gollalavalasa	193·84	212	212	941	475	466	38	35	..	..	103	23
15	Gotnandi	276.40	225	225	1,067	547	520	164	163	..	..	115	27
16	Bondapalle	371·50	379	379	1,674	850	824	176	149	6	6	202	69
17	Ithamvalasa	209·63	50	50	192	94	98	..	..	91	97	22	8
18	Garugubilli	1,210·01	427	427	1,893	961	932	91	73	132	131	235	77
19	Kondalaveru	522·04	113	113	439	210	229	8	9	177	195	60	26
20	Goppannavalasa	214·48	170	170	838	409	429	23	33	..	..	137	33
21	Marrivalasa	274·78	151	151	694	341	353	30	29	..	..	130	63
22	Ramayavalasa	331·84	173	173	785	394	391	14	15	5	3	74	15
23	Somalingapuram	171·59	173	173	756	398	358	44	44	..	..	146	61
24	Budarayavalasa	501.81	425	425	1,937	966	971	62	56	2	..	196	42
25	Gottipalle	360·57	159	159	714	360	354	23	30	..	..	105	18

(1)	(2)	(3)	(4)	(5)	(6)	(7)	(8)	(9)	(10)	(11)	(12)	(13)	(14)
26	Garbham	2,044·06	1,495	1,498	6,932	3,465	3,467	265	231	23	22	1,016	421
27	Bhyripuram	269·52	549	549	2,678	1,363	1,315	93	115	3	3	426	146
28	Vishwanadhapuram	155·40	45	45	200	109	91	16	10	..	..	45	3
29	Chellapuram	67·18	103	103	415	202	213	21	13	4	7	76	29
30	Vasudevapuram	37·23	9	9	34	19	15	..	..	..	..	..	..
31	Chandapuram	10·52	19	19	103	60	43	..	..	..	..	..	..
32	Singavaram	261·02	146	146	688	349	339	16	11	..	..	39	3
33	Kunchigumadam	93·08	90	90	454	231	223	6	8	..	..	39	22
34	Korlam	480·77	211	214	1,018	488	530	35	48	13	17	182	40
35	Kothakarra	134·76	56	56	304	177	127	10	6	..	..	12	4
36	Badam	193·84	123	123	567	279	288	51	51	..	..	99	29
37	Bhagirathipuram Agraharam	225·41	84	84	416	212	204	..	..	..	..	71	32
38	Kondadadi	595·70	250	250	1,116	580	536	64	59	..	..	84	34
39	Billalavalasa	291·37	231	231	887	436	451	119	112	..	..	214	115
40	Vedullavalasa	815·84	648	650	3,106	1,530	1,576	131	131	18	17	327	134
41	Avagudem	375.95	49	49	232	109	123	..	..	..	..	19	2
42	Yadaki	361·38	200	200	919	470	449	75	59	10	11	129	28
43	Gadabavalasa	281·26	58	58	250	126	124	..	..	..	..	30	..
44	Mokhasaduggivalasa	373·93	210	210	844	422	422	60	63	6	4	120	49
45	Appannavalasa	373·12	42	44	208	95	113	50	61	..	..	46	30
46	Mandiravalasa	344·39	131	131	679	345	334	19	20	14	17	41	14
47	Bhaguvalasa	745·83	145	145	673	333	340	22	25	1	1	55	5
48	Palavalasa	334·67	144	144	678	348	330	102	100	..	..	51	6
49	Neeladripuram @ Surammapeta	82·96	58	61	323	164	159	..	..	..	..	4	5
50	Ippalavalasa	474·29	279	284	1,424	706	718	92	88	14	9	140	69
51	Regati Agraharam	348·84	192	193	979	506	473	6	2	17	12	70	17
52	Jagannadhapuram	75·27	24	25	118	59	59	..	..	..	..	..	..
53	Chinabantupalle	655·18	220	223	1,108	556	552	11	11	18	12	14	7
54	Chinarayam	245.24	79	79	374	189	185	24	18	1	1	17	1
55	Pedarayam	422·09	70	70	358	183	175	15	19	..	..	28	8
56	Devunikanapaksah	702·53	236	237	1,046	518	528	66	59	88	89	75	30
57	Pedabantupalle	598·12	430	434	2,141	1,083	1,058	65	68	9	11	288	72
58	Laidam	308·77	136	136	696	338	358	26	23	..	..	24	2
59	Venkupatrunirega	259·00	100	100	427	215	212	35	33	..	..	55	4
60	Kumaram	423.70	382	382	1,713	853	860	96	82	1	7	174	57

* T· R· U· area figures are in Sq· Kms·

PRIMARY CENSUS ABSTRACT

VIZIANAGARAM DISTRICT — CHEEPURUPALLE TALUK

Location Code No.	Name of Village/ Town		Total Main Workers (I-IX)		MAIN WORKERS: Cultivators (I)		Agricultural labourers (II)		Household Industry, Manufacturing Processing, Servicing & Repairs [V (a)]		Other Workers (III, IV, V (b) & VI to IX)		Marginal Workers		Non-Workers	
			Males	Females	Males	Females	Males	Females	Males	Females	Males	Females	Males	Females	Males	Females
(1)	(2)		(15)	(16)	(17)	(18)	(19)	(20)	(21)	(22)	(23)	(24)	(25)	(26)	(27)	(28)
	CHEEPURUPALLE TALUK	**T**	**41,675**	**17,251**	**20,390**	**6,940**	**8,929**	**8,279**	**1,520**	**371**	**10,836**	**1,661**	**345**	**6,203**	**27,744**	**45,105**
		R	**34,273**	**15,391**	**19,279**	**6,442**	**8,212**	**7,559**	**1,274**	**254**	**5,508**	**1,136**	**280**	**6,055**	**20,517**	**33,243**
		U	**7,402**	**1,860**	**1,111**	**498**	**717**	**720**	**246**	**117**	**5,328**	**525**	**65**	**148**	**7,227**	**11,862**
1	Sivvamdoravalasa		321	193	223	105	74	75	2	..	22	13	1	37	196	255
2	Vootapalle		518	150	394	75	76	60	8	..	40	15	..	97	267	525
3	Syamayavalasa		245	26	182	4	26	12	3	..	34	10	1	199	147	125
4	Meerakamudidam		1,092	637	510	260	347	343	22	7	213	27	7	46	663	1,140
5	Ravivalasa (near Muddiam)		434	306	335	235	41	63	2	1	56	7	..	7	218	381
6	Potteduvalasa								*Uninhabited*							
7	Ghathada @ Srirangarajapuram		243	128	96	30	93	75	12	4	42	19	1	31	167	277
8	Rachagumadam		205	54	111	..	65	53	2	..	27	1	..	104	129	188
9	Bheemavaram		401	333	239	156	102	148	19	16	41	13	..	1	192	254
10	Sathamvalasa		447	332	196	56	214	269	20	2	17	5	..	..	246	399
11	Puthikavalasa		230	31	121	7	37	13	3	..	69	11	..	139	109	146
12	Dasumanthapuram								*Uninhabited*							
13	Siridevipuram		164	7	137	4	11	1	12	..	4	2	1	98	131	176
14	Gollalavalasa		266	4	217	1	28	3	4	..	17	..	..	20	209	442
15	Gotnandi		326	109	202	47	52	33	20	8	52	21	1	108	220	303
16	Bondapalle		536	222	201	57	189	127	98	18	48	20	..	43	314	559
17	Ithamvalasa		75	42	19	7	54	35	1	..	1	..	..	6	19	50
18	Garugubilli		623	137	270	51	114	68	20	3	219	15	..	444	338	351
19	Kondalaveru		152	63	42	..	104	62	1	..	5	1	..	86	58	80
20	Goppannavalasa		269	210	177	144	54	55	8	..	30	11	2	18	138	201
21	Marrivalasa		212	2	80	..	60	1	10	..	62	1	8	127	121	224
22	Ramayavalasa		256	67	127	28	82	34	15	4	32	1	..	167	138	157
23	Somalingapuram		244	3	84	..	112	1	15	..	33	2	..	14	154	341
24	Budarayavalasa		615	441	213	115	227	248	..	..	175	74	..	2	351	528
25	Gottipalle		234	30	151	16	65	10	..	1	18	3	6	46	120	278

(1)	(2)	(15)	(16)	(17)	(18)	(19)	(20)	(21)	(22)	(23)	(24)	(25)	(26)	(27)	(28)
26	Garbham	1,994	962	983	397	428	455	104	8	479	102	39	381	1,432	2,124
27	Bhyripuram	865	415	237	80	200	286	33	2	395	47	3	74	495	826
28	Vishwanadhapuram	67	48	52	26	3	21	1	..	11	1	..	..	42	43
29	Chellapuram	126	12	84	6	19	4	6	..	17	2	..	130	76	71
30	Vasudevapuram	10	6	4	..	6	6	..	..	..	..	..	..	9	9
31	Chandapuram	38	17	13	13	14	4	..	..	11	..	..	..	22	26
32	Singavaram	218	174	127	96	57	72	2	..	32	6	..	1	131	164
33	Kunchigumadam	174	60	82	5	10	8	26	5	56	42	..	67	57	96
34	Korlam	326	271	235	190	48	65	12	..	31	16	..	21	162	238
35	Kothakarra	121	29	55	16	53	12	..	..	13	1	..	..	56	98
36	Badam	158	139	80	66	54	71	3	..	21	2	15	19	106	130
37	Bhagirathipuram Agraharam	143	125	109	93	19	29	4	..	11	3	..	..	69	79
38	Kondadadi	402	236	251	133	99	91	13	4	39	8	..	44	178	256
39	Billalavalasa	281	71	133	3	74	57	4	2	70	9	14	129	141	251
40	Vedullavalasa	1,064	528	645	231	300	266	55	13	64	18	..	389	466	659
41	Avagudem	59	24	46	11	12	13	..	..	1	..	17	47	33	52
42	Yadaki	258	115	152	34	78	79	2	1	26	1	46	159	166	175
43	Gadabavalasa	85	30	49	11	21	14	2	..	13	5	..	22	41	72
44	Mokhasaduggivalasa	262	202	145	103	89	94	9	2	19	3	..	2	160	218
45	Appannavalasa	51	39	31	4	15	35	..	..	5	..	..	..	44	74
46	Mandiravalasa	2 8	23	131	6	68	16	..	..	19	1	..	..	127	311
47	Bhaguvalasa	215	30	161	13	30	15	7	..	17	2	1	2	117	308
48	Palavalasa	234	54	166	43	60	11	..	..	8	..	..	80	114	196
49	Neeladripuram @ Surammapeta	109	43	74	6	34	37	..	..	1	..	..	..	55	116
50	Ippalavalasa	411	113	238	41	146	70	3	..	24	2	4	248	291	357
51	Regati Agraharam	319	121	202	43	71	66	12	1	34	11	1	118	186	234
52	Jagannadhapuram	43	26	16	1	22	25	..	..	5	..	..	..	16	33
53	Chinabantupalle	357	243	146	10	154	218	8	..	49	15	..	..	199	309
54	Chinarayam	116	2	97	..	1	1	..	..	18	1	..	124	73	59
55	Pedarayam	116	76	59	11	54	65	1	..	2	..	..	..	67	99
56	Devunikanapaka	355	209	232	102	93	102	13	4	17	1	1	28	162	291
57	Pedabantupalle	695	314	409	181	94	99	31	3	161	31	15	225	373	519
58	Laidam	215	177	79	54	97	114	3	..	36	9	..	..	123	181
59	Venkupatrunirega	152	107	59	41	60	50	3	1	30	15	..	33	63	72
60	Kumaram	504	335	284	110	112	204	14	1	94	20	1	2	348	523

PRIMARY CENSUS ABSTRACT

VIZIANAGARAM DISTRICT — CHEEPURUPALLE TALUK

Location Code No.	Name of Village/ Town	Area in hectares	No. of Occupied Residential houses	No. of households	Total population (including Institutional and Houseless Population)			Scheduled Castes		Scheduled Tribes		Literates	
					Persons	Males	Females	Males	Females	Males	Females	Males	Females
(1)	(2)	(3)	(4)	(5)	(6)	(7)	(8)	(9)	(10)	(11)	(12)	(13)	(14)
61	Yenuguvalasa	289·35	216	218	1,113	566	547	14	10	..	..	147	75
62	Gulivindada	309·09			*Urban Area (Included in Cheepurupalle Town)*								
63	Burravarigollapalem	90·65	93	93	431	208	223	1	1	..	..	11	7
64	Kapusambham	428·16	273	273	1,352	659	693	80	76	8	7	121	23
65	Kondasambham	324·15	166	166	760	365	395	8	8	3	3	79	5
66	Chukkavalasa	322·53	225	225	1,108	545	563	35	21	25	23	71	7
67	Purreyavalasa	203·56	163	167	913	463	450	..	..	43	38	53	15
68	Ramalingapuram	180·08	216	216	1,040	520	520	37	48	..	..	114	32
69	Sumitrapuram	104·41			*Uninhabited*								
70	Cheepurupalle	348·19			*Urban Area (Cheepurupalle Town)*								
71	Kondalakshmipuram	222·58	274	280	1,318	648	670	67	75	12	9	154	13
72	Tatiguda	335.48	197	197	969	507	462	32	36	..	..	123	45
73	Vijayarampuram (near Kumaram)	85·79	135	135	662	345	317	..	..	..	..	36	4
74	Gaddapuvalasa	268·71	309	309	1,480	749	731	29	31	23	25	180	42
75	Garividi	351·35			*Urban Area (Included in Kondapalem @ Sriramnagar Town)*								
76	Kondapalem @ Sriramnagar	98·59			*Urban Area (Kondapalem @ Sriramnagar Town)*								
77	Koduru	233·26			*Urban Area (Included in Kondapalem @ Sriramnagar Town)*								
78	Anjaneyapuram	119·72			*Urban Area (Included in Cheepurupalle Town)*								
79	Vijayarampuram @ Regidipeta	150.14	73	73	354	191	163	3	2	..	..	8	..
80	Ravivalasa	507·47	328	328	1,597	802	795	41	48	..	..	122	43
81	Aridivalasa	145·69	57	57	274	132	142	..	..	..	..	20	3
82	Alajangi	303·92	241	241	1,181	592	589	135	144	8	8	105	35
83	Viswanadhapuram	235·53	85	85	439	217	222	32	21	..	..	11	2
84	Mettapalle	571·41	576	580	2,800	1,394	1,406	167	145	7	3	348	76
85	Sankupalem	169·56	70	70	363	173	190	8	10	..	..	48	16

(1)	(2)	(3)	(4)	(5)	(6)	(7)	(8)	(9)	(10)	(11)	(12)	(13)	(14)
86	Karakam	167·94	135	135	737	370	367	35	44	..	..	123	32
87	Peripi	866·03	304	304	1,494	767	727	55	46	6	3	90	13
88	Sivaram	699·70	422	422	1,894	954	940	77	64	..	..	129	24
89	Devada	516·38	377	377	2,001	991	1,010	96	83	..	..	145	37
90	Duvvam	88·70	*Urban Area (Included in Kondapalem @ Sriramnagar Town)*										
91	Seripeta	351·27	292	292	1,417	698	719	97	85	12	13	145	13
92	Thondrangi	563·73	484	484	2,184	1,097	1,087	63	65	3	1	230	76
93	Dummeda	537·42	211	211	1,042	537	505	45	47	..	..	158	51
94	Parla	378.78	234	234	1,076	565	511	27	26	..	..	175	50
95	Purushothamaswamivari Lakshmipuram	209·22	97	97	415	194	221	..	..	..	..	19	..
96	Pothayavalasa (near Cheepurupalle)	170·37	58	58	253	135	118	21	15	..	..	19	8
97	Konuru	571·01	473	473	2,201	1,118	1,083	148	140	..	..	319	155
98	Arthamuru	789·94	373	373	1,722	904	818	108	91	3	3	224	64
99	Gollalapalem	229·05	142	142	654	335	319	29	27	..	..	104	39
100	Gollalamulagam	543·90	402	402	1,864	920	944	114	105	..	..	199	48
101	Itikarlapalle	571.82	138	138	721	371	350	53	45	..	..	68	17
102	Peddanadipalle	358·15	276	276	1,367	683	684	195	192	..	..	179	94
103	Chinnanadipalle	279·64	115	115	558	280	278	79	82	..	..	61	31
104	Palavalasa	171·99	356	359	1,723	868	855	25	32	..	..	163	30
105	Bhoolokapathivarakattu	1,691·18	184	188	931	453	478	59	54	..	..	72	17
106	Pathikayavalasa	390·52	262	262	1,180	577	603	83	95	..	..	89	13
107	Gatchalavalasa	173·31	102	102	556	281	275	68	64	11	14	34	23
108	Karlam	1,253·31	611	611	3,165	1,554	1,611	87	93	11	11	544	139
109	Sivarampuram	43·09	*Uninhabited*										
110	Nimmalavalasa	418·85	274	274	1,075	566	509	69	62	40	41	63	4
111	Devarapodilam	562·11	260	260	1,265	634	631	86	85	..	..	143	47
112	Gunidam	373·93	112	112	474	243	231	74	75	..	..	40	9

PRIMARY CENSUS ABSTRACT

VIZIANAGARAM DISTRICT — CHEEPURUPALLE TALUK

Location Code No.	Name of Village/ Town	MAIN WORKERS										Marginal Workars		Non-Workers	
		Total Main Workers (I-IX)		Cultivators (I)		Agricultural labourers (II)		Household Industry, Manufacturing, Processing, Servicing & Repairs [V (a)]		Other Workers (III, IV, V (b) & VI to IX)					
		Males	Females	Males	Females	Males	Females	Males	Females	Males	Females	Males	Females	Males	Females
(1)	(2)	(15)	(16)	(17)	(18)	(19)	(20)	(21)	(22)	(23)	(24)	(25)	(26)	(27)	(28)
61	Yenuguvalasa	334	206	171	77	78	117	8	1	77	11	..	27	232	314
62	Gulivindada	*Urban Area (Included in Cheepurupalle Town)*													
63	Burravarigollapalem	129	6	119	2	3	3	..	..	7	1	..	86	79	131
64	Kapusambham	388	190	198	70	147	110	13	..	30	10	..	..	271	503
65	Kondasambham	202	18	150	9	29	5	3	..	20	4	..	..	163	377
66	Chukkavalasa	318	189	199	70	84	113	17	2	18	4	..	..	227	374
67	Purreyavalasa	249	113	130	12	78	92	9	..	32	9	..	22	214	315
68	Ramalingapuram	296	36	216	3	64	32	7	..	9	1	1	15	223	469
69	Sumitrapuram	*Uninhabited*													
70	Cheepurupalle	*Urban Area (Cheepurupalle Town)*													
71	Kondalakshmipuram	371	233	158	92	48	117	33	8	132	16	20	62	257	375
72	Tatiguda	300	145	128	87	32	40	7	4	133	14	2	60	205	257
73	Vijayarampuram (near Kumaram)	228	16	119	3	28	5	2	1	79	7	..	..	117	301
74	*Gaddapuvalasa*	*456*	*238*	*192*	*103*	*56*	*104*	*23*	*1*	*185*	30	..	1	293	492
75	Garividi	*Urban Area (Included in Kondapalem @ Sriramnagar Town)*													
76	Kondapalem @ Sriramnagar	*Urban Area (Kondapalem @ Sriramnagar Town)*													
77	Koduru	*Urban Area (Included in Kondapalem @ Sriramnagar Town)*													
78	Anjaneyapuram	*Urban Area (Included in Cheepurupalle Town)*													
79	Vijayarampuram @ Regidipeta	122	57	79	18	34	37	..	..	9	2	..	16	69	90
80	Ravivalasa	491	44	309	13	77	16	8	..	97	15	1	179	310	572
81	Aridivalasa	88	26	60	14	3	10	1	..	24	2	..	28	44	88
82	Alajangi	316	69	238	40	23	29	13	..	42	..	..	..	276	520
83	Viswanadhapuram	133	37	93	21	29	16	..	..	11	..	..	1	84	184
84	Mettapalle	802	302	423	114	196	173	30	6	153	9	..	..	592	1,104
85	Sankupalem	111	28	99	21	4	7	5	..	3	..	..	12	62	150

(1)	(2)	(15)	(16)	(17)	(18)	(19)	(20)	(21)	(22)	(23)	(24)	(25)	(26)	(27)	(28)
86	Karakam	221	72	109	25	83	41	19	6	10	..	..	..	149	295
87	Peripi	444	66	269	16	141	48	6	..	28	2	..	1	323	660
88	Sivaram	595	94	400	54	106	32	17	..	72	8	1	232	358	614
89	Devada	658	465	290	202	74	128	25	4	269	131	27	96	306	449
90	Duvvam	*Urban Area (Included in Kondapalem @ Sriramnagar Town)*													
91	Seripeta	418	151	194	55	76	78	33	12	115	6	..	61	280	507
92	Thondrangi	647	165	282	29	128	88	56	14	181	34	18	174	432	748
93	Dummeda	320	176	233	122	50	46	4	..	33	8	..	..	217	329
94	Parla	355	300	206	181	103	103	..	..	46	16	..	..	210	211
95	Purushothamaswamivari Lakshmipuram	121	28	105	24	10	4	2	..	4	..	..	29	73	164
96	Pothayavalapa (near Cheepurupalle)	83	45	68	40	2	5	4	..	9	..	..	5	52	68
97	Konuru	739	584	340	256	242	260	32	19	125	49	..	..	379	499
98	Arthamuru	580	327	403	246	116	72	11	1	50	8	5	122	319	369
99	Gollalapalem	193	16	130	1	45	15	2	..	16	..	1	182	141	121
100	Gollalamulagam	587	145	358	48	89	67	27	16	113	14	5	43	328	756
101	Itikarlapalle	234	57	145	19	43	28	21	2	25	8	..	86	137	207
102	Peddanadipalle	439	258	268	107	92	115	44	25	35	11	..	7	244	419
103	Chinnanadipalle	177	140	76	33	86	102	..	..	15	5	..	..	103	138
104	Palavalasa	570	330	352	212	167	107	12	2	39	9	..	..	298	525
105	Bhoolokapathivarakattu	282	59	231	12	49	47	..	..	2	..	..	9	171	410
106	Pathikayavalasa	364	220	176	80	130	123	28	2	30	15	2	53	211	330
107	Gatchalavalasa	159	28	114	4	27	14	7	8	11	2	..	16	122	231
108	Karlam	984	483	637	144	205	308	54	6	88	25	2	8	568	1,120
109	Sivarampuram	*Uninhabited*													
110	Nimmalavalasa	353	153	236	91	94	60	8	1	15	1	..	..	213	356
111	Devarapodilam	391	119	288	56	68	60	9	1	26	2	7	144	236	368
112	Gunidam	156	54	95	34	51	18	6	1	4	1	3	93	84	84

PRIMARY CENSUS ABSTRACT

VIZIANAGARAM DISTRICT — CHEEPURUPALLE TOWN — CHEEPURUPALLE TALUK

Location Code No.	Name of Town/ Block	Area in Sq. Kms.	No. of Occupied Residential houses	No. of households	Total population (including Institutional and Houseless Population)			Scheduled Castes		Scheduled Tribes		Literates	
					Persons	Males	Females	Males	Females	Males	Females	Males	Females
(1)	(2)	(3)	(4)	(5)	(6)	(7)	(8)	(9)	(10)	(11)	(12)	(13)	(14)
2/II	**CHEEPURUPALLE TOWN (P)**	**7·77**	**2,936**	**2,936**	**13,859**	**7,084**	**6,775**	**458**	**357**	**37**	**31**	**3,433**	**1,785**
	Block 1		182	182	858	431	427	7	11	..	..	267	166
	2		107	107	567	282	285	1	..	..	..	203	141
	3		98	98	553	291	262	17	11	..	..	186	136
	4		148	148	649	321	328	199	201	..	..	170	99
	5		123	123	590	307	283	5	3	..	..	180	96
	6		120	120	581	299	282	..	..	4	2	202	139
	7		41	41	170	87	83	30	26	..	..	38	14
	8		146	146	570	269	301	1	1	1	..	85	14
	9		113	113	642	377	265	70	..	5	..	331	156
	10		133	133	598	316	282	1	..	..	..	160	77
	11		108	108	548	275	273	2	2	..	..	145	98
	12		126	126	567	278	289	2	5	..	..	135	55
	13		147	147	738	375	363	3	2	12	12	225	120
	14		90	90	445	240	205	22	9	..	..	140	65
	15		52	52	247	120	127	..	..	..	..	25	8
	16		244	244	1,197	603	594	54	50	9	5	101	23
	17		116	116	543	277	266	..	..	..	..	235	197
	18		126	126	605	311	294	..	..	..	..	45	10
	19		116	116	496	249	247	..	..	4	4	22	9
	20		113	113	508	249	259	..	..	..	..	52	14
	21		102	102	461	226	235	8	7	..	..	41	13
	22		123	123	546	273	273	..	..	1	5	63	20
	23		154	154	719	386	333	28	25	..	..	207	102
	24		108	108	461	242	219	8	4	1	3	175	13

PRIMARY CENSUS ABSTRACT

VIZIANAGARAM DISTRICT | CHEEPURUPALLE TOWN | CHEEPURUPALLE TALUK

Location Code No.	Name of Town/ Block	MAIN WORKERS													
		Total Main Workers (I-IX)		Cultivators (I)		Agricultural labourers (II)		Household Industry, Manufacturing, Processing, Servicing & Repairs [V (a)]		Other Workers (III, IV, V (b) & VI to IX)		Marginal Workers		Non-Workers	
		Males	Females	Males	Females	Males	Females	Males	Females	Males	Females	Males	Females	Males	Females
(1)	(2)	(15)	(16)	(17)	(18)	(19)	(20)	(21)	(22)	(23)	(24)	(25)	(26)	(27)	(28)
2/II	CHEEPURUPALLE TOWN (P)	3,576	849	641	193	361	275	187	111	2,387	270	11	73	3,497	5,853
	Block 1	198	34	18	2	1	6	2	4	177	22	..	..	233	393
	2	129	6	..	..	1	1	2	..	126	5	..	..	153	279
	3	121	18	..	..	2	1	1	..	118	17	..	..	170	244
	4	168	30	8	..	15	13	..	..	145	17	..	..	153	298
	5	177	29	5	..	5	1	10	..	157	28	1	..	129	254
	6	159	15	5	..	..	..	16	1	138	14	..	..	140	267
	7	46	24	..	..	1	1	13	13	32	10	..	..	41	59
	8	141	91	21	28	6	41	..	2	114	20	..	..	128	210
	9	131	7	9	..	..	3	..	..	122	4	1	..	245	258
	10	160	9	28	2	8	1	..	..	124	6	2	5	154	268
	11	140	39	42	23	7	10	..	..	91	6	..	1	135	233
	12	125	7	16	..	19	4	17	..	73	3	..	..	153	282
	13	176	74	8	3	14	34	39	27	115	10	..	..	199	289
	14	125	4	17	1	5	1	1	..	102	2	..	..	115	201
	15	68	3	46	1	7	2	1	..	14	..	..	..	52	124
	16	323	65	150	20	60	33	2	2	111	10	..	..	280	529
	17	86	13	..	..	..	..	..	..	86	13	..	..	191	253
	18	169	37	76	11	78	26	..	..	15	..	..	..	142	257
	19	164	68	27	15	69	32	8	..	60	21	..	..	85	179
	20	143	32	39	2	26	17	3	..	75	13	7	65	99	162
	21	144	81	59	40	3	..	47	40	35	1	..	2	82	152
	22	168	119	45	41	13	45	1	..	109	33	..	..	105	154
	23	205	18	22	4	21	3	5	1	157	10	..	..	181	315
	24	110	26	..	..	..	..	19	21	91	5	..	..	132	193

PRIMARY CENSUS ABSTRACT

VIZIANAGARAM DISTRICT — KONDAPALEM @ SRIRAMNAGAR TOWN — CHEEPURUPALLE TALUK

Location Code No.	Name of Town/ Block	Area in Sq. Kms.	No. of Occupied Residential houses	No. of households	Total population (Including institutional and Houseless Population)			Scheduled Castes		Scheduled Tribes		Literates	
					Persons	Males	Females	Males	Females	Males	Females	Males	Females
(1)	(2)	(3)	(4)	(5)	(6)	(7)	(8)	(9)	(10)	(11)	(12)	(13)	(14)
2/V	**KONDAPALEM @ SRIRAMNAGAR TOWN (P) KONDAPALEM**	**7·72**	**3,130**	**3,131**	**14,705**	**7,610**	**7,095**	**572**	**556**	**157**	**147**	**4,431**	**2,488**
	Block 1		122	123	666	360	306	17	14	3	2	282	168
	2		126	126	657	341	316	10	4	..	..	265	171
	3		182	182	850	445	405	4	3	..	..	351	261
	4		157	157	748	402	346	22	19	..	..	305	199
	5		244	244	1,173	604	569	76	82	124	119	383	231
	6		217	217	1,076	545	531	75	86	..	..	379	198
	GARIVIDI												
	Block 1		85	85	379	187	192	..	..	..	..	32	14
	2		122	122	576	274	302	..	..	2	2	92	33
	3		236	236	1,150	638	512	105	69	4	2	422	184
	4		81	81	388	202	186	70	62	5	6	97	51
	5		92	92	436	227	209	2	4	..	..	161	97
	6		144	144	610	314	296	9	13	..	..	184	101
	7		135	135	557	295	262	6	4	..	..	184	74
	8		108	108	570	307	263	..	..	..	..	240	176
	9		225	225	937	491	446	2	3	..	..	342	202
	KODURU												
	Block 1		110	110	527	254	273	69	83	4	4	47	15
	2		108	108	529	248	281	..	..	..	..	64	25
	3		105	105	466	251	215	..	..	..	..	34	10
	4		101	101	451	217	234	10	15	..	..	30	7
	DUVVAM												
	Block 1		139	139	682	356	326	34	39	..	..	114	16
	2		99	99	457	224	233	11	15	3	5	136	91
	3		67	67	302	172	130	23	20	2	3	134	71
	4		125	125	518	256	262	27	21	10	4	153	93

PRIMARY CENSUS ABSTRACT

VIZIANAGARAM DISTRICT — KONDAPALEM @ SRIRAMNAGAR TOWN — CHEEPURUPALLE TALUK

Location Code No.	Name of Town/ Block	Total Main Workers (I-IX)		MAIN WORKERS: Cultivators (I)		Agricultural labourers (II)		Household Industry, Manufacturing, Processing, Servicing & Repairs [V (a)]		Other Workers (III, IV, V (b) & VI to IX)		Marginal Workers		Non-Workers	
		Males	Females	Males	Females	Males	Females	Males	Females	Males	Females	Males	Females	Males	Females
(1)	(2)	(15)	(16)	(17)	(18)	(19)	(20)	(21)	(22)	(23)	(24)	(25)	(26)	(27)	(28)
2/V	KONDAPALEM @ SRIRAMNAGAR TOWN (P)	3,826	1,011	470	305	356	445	59	6	2,941	255	54	75	3,730	6,009
	KONDAPALEM														
	Block 1	144	4	..	..	..	..	..	..	144	4	..	..	216	302
	2	148	4	3	..	..	..	..	..	145	4	..	..	193	312
	3	198	20	..	..	8	4	1	..	189	16	..	..	247	385
	4	171	12	..	..	1	2	..	..	170	10	..	..	231	334
	5	295	62	7	2	78	49	..	..	210	11	..	..	309	507
	6	245	9	..	..	1	..	..	..	244	9	..	..	300	522
	GARIVIDI														
	Block 1	78	28	19	10	7	7	1	..	51	11	26	20	83	144
	2	162	81	58	9	25	61	10	..	69	11	..	..	112	221
	3	315	48	51	10	14	12	6	3	244	23	..	..	323	464
	4	108	4	..	..	1	..	2	..	105	4	..	..	94	182
	5	136	26	2	..	5	3	4	..	125	23	..	..	91	183
	6	164	15	3	..	..	..	6	..	155	15	..	15	150	266
	7	125	4	..	..	..	..	3	..	122	4	..	..	170	258
	8	127	8	..	..	..	..	..	..	127	8	..	..	180	255
	9	250	20	1	3	12	10	5	1	232	6	..	..	241	426
	KODURU														
	Block 1	170	146	72	46	68	95	3	..	27	5	..	..	84	127
	2	161	59	48	23	20	30	11	..	82	6	..	18	87	204
	3	151	110	64	46	59	56	..	1	28	7	..	..	100	105
	4	149	95	70	51	8	9	2	..	69	35	..	..	68	139
	DUVVAM														
	Block 1	213	214	68	104	49	106	..	1	96	3	..	..	143	112
	2	88	12	4	1	..	1	4	..	80	10	28	21	108	200
	3	80	5	..	..	..	..	..	..	80	5	..	1	92	124
	4	148	25	..	..	..	..	1	..	147	25	..	..	108	237

ALPHABETICAL LIST OF VILLAGES

GAJAPATHINAGARAM TALUK

1981 Location Code No. (1)	Name of Village (2)
68	Aguru
54	Amarayyavalasa
60	Andra
32	Badevalasa
15	Balabhadrarajupuram
72	Bangarampeta
82	Bhagirathipuram Agraharam
7	Bhojarajupuram
73	Bhudevipeta
13	Bhupalarajupuram
118	Bondapalle
111	Budathanapallerajeru
29	Butchirajupeta
51	Challapeta
115	Chamalavalsa
21	Chinachamalapalle
77	Chinakada
4	Chinamedapalle
64	Chintalavalasa
112	Chintamarapalle
87	Chitteyyavalasa Agraharam
43	Dasupeta
9	Datti
14	Dattirajeru
91	Devalapeta
109	Devupalle
105	Dolapalem Agraharam
33	Gadabavalasa
42	Gadasam
58	Gajamguddivalasa
92	Gajapathinagaram
85	Gangachollapenta
107	Gittupalle
37	Gobhyam
110	Grahapati Agraharam
46	Gudivada
67	Gurlatammarajupeta
30	Gurramvalasa
17	Gutchimi
50	Iddanavalasa
22	Ingitapalle
108	Inuganti Venkanna Agraharam
55	Ippalavalasa
56	Jaithi
53	Jakkuva
95	Jinnam Agraharam
52	Kailam
103	Kalamarajupeta
106	Kanimeraka
44	Kannam
99	Kenguva Agraharam
117	Kindam Agraharam
19	Komatipalle Agraharam
49	Kompangi
57	Kondalingalavalasa
88	Konisa
86	Kothabaggam
18	Krishnapuram
114	Kummarigunta Agraharam @ Mutyalammapeta
27	Kuneru
3	Kuntinivalasa
34	Lakshmipuram
94	Lingalavalasa Agraharam
100	Logisa
62	Lothugedda
84	Madhupada
6	Maradam
5	Marrivalasa
75	Marupalle
48	Meesalapeta
69	Mentada
59	Minitivalasa
98	M. Kothavalasa
41	M. Lingalavalasa
121	Mudduru
83	Mulakalagudem
96	Mutcherla
93	Narayana Gajapathinagaram Agraharam
61	Nikkalavalasa
71	Pathabaggam
89	Pattruvadu
31	Pedachamalapalle
45	Peakada
23	Pedamedapalle
35	Pedemanapuram
119	Pedisela Agraharam
65	Pittada
39	Porali Agraharam
24	Poram
1	Poramlora
2	Puligummi
90	Puritipenta Agraharam
74	Rabanda
81	Ramannapeta Agraharam
97	Rangupuram Agraharam
113	Rajindram
116	Rasakindam
70	Salipeta
40	Sarayyavalasa
28	Seelavalasa
120	Sitarampuram Agraharam
102	Srirangarajapuram Agraharam
8	S. Chintalavalasa
122	Tamatada Agraharam
101	Tummikapalle Agraharam
12	Timiteru
11	Timiteru Burjuvalasa
26	Timmuruvalasa
20	Todedoravalasa
76	TK. Seetharampuram
25	Uddangi
63	Vanakasomida
36	Vangara
66	Vanija
80	Vemali
38	Venkatakrishnarajupuram
10	Venkatapuram (near Datti)
104	Venkatapuram
16	Vindhyavasi
79	Visweswararajupuram
78	Viziarama Gajapathirajapuram
47	Viziaramapuram

PRIMARY CENSUS ABSTRACT

VIZIANAGARAM DISTRICT — GAJAPATHINAGARAM TALUK

Location Code No.	Name of Village/ Town		Area in hectares	No. of Occupied Residential houses	No. of households	Total population (including Institutional and Houseless Population)			Scheduled Castes		Scheduled Tribes		Literates	
						Persons	Males	Females	Males	Females	Males	Females	Males	Females
(1)	(2)		(3)	(4)	(5)	(6)	(7)	(8)	(9)	(10)	(11)	(12)	(13)	(14)
	GAJAPATHINAGARAM TALUK	**T**	**506·2***	**32,076**	**33,919**	**149,091**	**73,690**	**75,401**	**8,027**	**8,031**	**3,120**	**3,101**	**16,296**	**5,368**
		R	**506·2***	**32,076**	**33,919**	**149,091**	**73,690**	**75,401**	**8,027**	**8,031**	**3,120**	**3,101**	**16,296**	**5,368**
		U	..	..	..	..	..	..	..	..	..	..	..	..
1	Poramlora		445·15	11	11	41	24	17	..	..	24	17	..	..
2	Puligummi		524·88	18	18	85	41	44	..	..	41	44	1	..
3	Kuntinivalasa		276·40	609	630	2,827	1,438	1,389	120	107	4	3	255	51
4	Chinamedapalle		250·50	6	6	26	15	11	..	..	..	..	..	..
5	Marrivalasa		849·84	86	86	377	194	183	45	43	..	..	21	10
6	Maradam		694·44	439	462	1,903	954	949	151	157	1	..	363	138
7	Bhojarajupuram		116·55	72	73	301	156	145	10	7	2	2	13	..
8	S· Chintalavala		189·80	260	278	1,201	586	615	61	65	..	..	70	23
9	Datti		910·95	538	550	2,610	1,283	1,327	70	90	4	4	209	55
10	Venkatapuram (near Datti)		128·29	40	40	276	133	143	..	..	41	44	34	21
11	Timiteru Burjuvalasa		498·57	314	326	1,437	715	722	48	47	29	28	164	30
12	Timiteru		292·99	39	44	211	108	103	7	5	..	..	20	1
13	Bhupalarajupuram		181·30	124	134	648	331	317	3	6	..	..	85	12
14	Dattirajeru		654·38	435	456	1,997	972	1,025	178	183	..	..	307	111
15	Balabhadrarajupuram		60·70	53	53	273	132	141	20	21	..	..	2	6
16	Vindhyavasi		209·22	135	156	644	306	338	47	64	9	13	111	56
17	Gutchimi		403·07	179	187	781	366	415	74	78	5	5	135	35
18	Krishnapuram		194·65	193	214	966	459	507	72	92	..	..	142	25
19	Komatipalle Agraharam		186·56	205	207	963	483	480	98	89	..	..	128	52
20	Todedoravalasa		210·03	120	127	583	282	301	30	35	22	19	40	2
21	Chinachamalapalle		231·48	139	148	592	290	302	..	..	..	..	49	12
22	Ingitapalle		477·93	455	467	2,159	1,034	1,125	83	85	54	44	198	103
23	Pedamedapalle		917.02	892	916	4,293	2,115	2,178	269	285	..	..	376	89
24	Poram		546.73	723	796	3,682	1,806	1,876	180	207	10	8	222	106
25	Uddangi		384·45	197	201	896	425	471	30	28	59	70	58	10

(1)	(2)	(3)	(4)	(5)	(6)	(7)	(8)	(9)	(10)	(11)	(12)	(13)	(14)
26	Timmuruvalasa	53·82	21	22	105	47	58	..	..	47	58	..	..
27	Kuneru	482·38	100	104	421	211	210	12	17	116	118	41	6
28	Seelavalasa	5·26	13	16	51	22	29	..	..	22	29	..	..
29	Butchirajupeta	133.55	77	78	299	152	147	..	..	29	24	6	1
30	Gurramvalasa	154·99	83	86	382	177	205	4	3	34	44	38	5
31	Pedachamalapalle	432.20	174	181	763	393	370	48	49	4	2	102	20
32	Badevalasa	250·50	286	330	1,297	638	659	48	35	..	..	38	31
33	Gadabavalasa	83·37	154	163	618	294	324	10	12	..	..	62	16
34	Lakshmipuram	68.39	5	5	20	8	12	..	..	8	12	..	..
35	Pedemanapuram	543·09	725	748	3,148	1,540	1,608	284	288	10	7	343	96
36	Vangara	620·79	431	488	1,866	902	964	116	120	8	6	127	22
37	Gobhyam	449.60	305	313	1,492	741	751	87	84	4	5	103	17
38	Venkatakrishnarajupuram	29·54				*Uninhabited*							
39	Porali Agraharam	344·79	229	239	1,126	566	560	14	14	12	10	136	27
40	Sarayyavalasa	303·11	142	147	709	363	346	10	10	26	23	78	21
41	M. Lingalavalasa	335·48	227	230	1,149	555	594	32	24	..	..	101	6
42	Gadasam	642·23	396	475	2,252	1,133	1,119	76	84	2	3	227	48
43	Dasupeta	185·35	92	94	498	245	253	13	17	..	..	23	..
44	Kannam	309·99	136	141	654	323	331	39	41	..	..	85	21
45	Pedakada	613·91	491	510	2,313	1,162	1,151	170	147	7	8	110	21
46	Gudivada	274·78	108	115	493	260	233	68	68	..	..	30	4
47	Viziarampuram	127·48	81	81	380	191	189	25	13	..	..	30	7
48	Meesalapeta	151·76	151	152	717	349	368	35	36	..	..	79	17
49	Kompangi	307·16	267	276	1,201	599	602	106	107	..	..	83	14
50	Iddanavalasa	154·59	223	240	1,082	545	537	50	44	49	51	151	29
51	Challapeta	243·62	376	394	1,792	895	897	49	51	24	29	242	92
52	Kailam	234·31	143	145	699	333	366	14	10	4	5	72	15
53	Jakkuva	665·71	663	742	3,232	1,599	1,633	124	137	..	..	316	69
54	Amarayyavalasa	129·50	101	119	549	253	296	6	6	..	..	22	10
55	Ippalavalasa	337.10	368	379	1,794	908	886	60	58	..	..	153	23
56	Jaithi	855·10	557	560	2,475	1,196	1,279	122	124	51	58	228	68
57	Kondalingalavalasa	1,111·67	295	299	1,200	595	605	14	11	550	563	87	40
58	Gajamguddivalasa	9·31	56	58	230	116	114	..	..	112	113	5	..
59	Minitivalasa	16·19	21	21	119	59	60	..	..	59	60	..	..
60	Andra	615·12	450	470	2,174	1,119	1,055	345	320	269	249	249	66

* T·R·U· area figures are in Sq· Kms·

PRIMARY CENSUS ABSTRACT

VIZIANAGARAM DISTRICT

GAJAPATHINAGARAM TALUK

Location Code No.	Name of Village/ Town		Total Main Workers (I-IX)		MAIN WORKERS								Marginal Workars		Non-Workers	
					Cultivators (I)		Agricultural labourers (II)		Household Industry, Manufacturing, Processing, Servicing & Repairs [V (a)]		Other Workers (III, IV, V (b) & VI to IX)					
			Males	Females	Males	Females	Males	Females	Males	Females	Males	Females	Males	Females	Males	Females
(1)	(2)		(15)	(16)	(17)	(18)	(19)	(20)	(21)	(22)	(23)	(24)	(25)	(26)	(27)	(28)
	GAJAPATHINAGARAM TALUK	T	44,892	24,367	24,162	10,167	11,754	12,314	2,271	559	6,705	1,327	376	9,305	28,422	41,729
		R	44,892	24,367	24,162	10,167	11,754	12,314	2,271	559	6,705	1,327	376	9,305	28,422	41,729
		U	..	..	..	..	..	..	..	..	..	..	..	..	..	..
1	Poramlora		14	12	..	..	..	..	..	..	14	12	..	..	10	5
2	Puligummi		23	23	22	1	1	22	..	..	..	..	..	..	18	21
3	Kuntinivalasa		849	637	553	311	139	266	49	17	108	43	..	10	589	742
4	Chinamedapalle		9	7	9	7	..	..	..	..	..	..	..	..	6	4
5	Marrivalasa		101	9	67	6	25	3	..	..	9	..	..	..	93	174
6	Maradam		538	314	227	60	214	243	14	3	83	8	..	..	416	635
7	Bhojarajupuram		116	107	91	88	20	19	..	..	5	..	..	..	40	38
8	S. Chintalavalasa		331	308	165	138	121	142	27	24	18	4	..	..	255	307
9	Datti		777	297	473	116	197	177	21	..	86	4	12	32	494	998
10	Venkatapuram (near Datti)		61	16	19	1	40	15	..	..	2	..	1	27	71	100
11	Timiteru Burjuvalasa		472	261	215	97	169	147	9	..	79	17	7	73	236	388
12	Timiteru		60	26	20	4	36	22	..	..	4	..	1	18	47	59
13	Bhupalarajupuram		177	114	141	95	15	14	7	..	14	5	..	..	154	203
14	Dattirajeru		547	476	248	230	178	192	2	3	119	51	1	41	424	508
15	Balabhadrarajupuram		84	87	59	64	25	23	..	..	..	..	..	..	48	54
16	Vindhyavasi		179	179	85	26	60	150	10	1	24	2	..	..	127	159
17	Gutchimi		222	143	103	78	47	48	20	2	52	15	..	39	144	233
18	Krishnapuram		297	160	177	46	65	96	2	..	53	18	..	104	162	243
19	Komatipalle Agraharam		282	167	149	73	68	90	12	..	53	4	1	54	200	259
20	Todedoravalasa		164	71	94	14	66	56	1	..	3	1	..	..	118	230
21	Chinachamalapalle		187	71	120	41	35	23	10	6	22	1	..	111	103	120
22	Ingitapalle		607	232	327	85	111	114	46	24	123	9	2	318	425	575
23	Pedamedapalle		1,345	854	764	433	357	368	147	42	77	11	..	..	770	1,324
24	Poram		1,154	722	538	267	355	379	105	26	156	50	8	80	644	1,074
25	Uddangi		262	115	130	49	104	61	3	.	25	5	1	..	162	356

(1)	(2)	(15)	(16)	(17)	(18)	(19)	(20)	(21)	(22)	(23)	(24)	(25)	(26)	(27)	(28)
26	Timmuruvalasa	25	30	22	..	3	30	..	..	..	..	..	..	22	28
27	Kuneru	126	34	62	3	23	31	1	..	40	..	..	..	85	176
28	Seelavalas	9	14	7	2	2	12	..	..	..	..	..	..	13	15
29	Butchirajupeta	81	83	30	3	48	79	1	..	2	1	..	..	71	64
30	Gurramvalasa	126	101	89	76	30	25	..	..	7	..	..	..	51	104
31	Pedachamalapalle	239	124	144	71	25	17	49	27	21	9	..	69	154	177
32	Badevalasa	419	72	234	5	126	63	12	..	47	4	..	296	219	291
33	Gadabavalasa	192	213	111	118	52	91	11	..	18	4	..	6	102	105
34	Lakshmipuram	5	6	..	1	5	5	..	..	..	..	..	..	3	6
35	Pedemanapuram	957	559	365	248	312	266	81	16	199	29	10	296	573	753
36	Vangara	574	253	346	105	145	132	50	3	33	13	2	266	326	445
37	Gobhyam	486	139	399	81	53	35	4	7	30	16	2	40	253	572
38	Venkatakrishnarajupuram							*Uninhabited*							
39	Porali Agraharam	341	187	226	25	69	158	3	..	43	4	..	17	225	356
40	Sarayyavalasaa	235	120	129	66	80	53	8	1	18	..	..	1	128	225
41	M. Lingalavalasa	336	202	274	86	32	110	..	..	30	6	..	136	219	256
42	Gadasam	681	282	401	163	170	103	11	..	99	16	3	232	449	605
43	Dasupeta	165	8	146	8	3	..	..	..	16	..	..	..	80	245
44	Kannam	207	214	135	133	46	73	13	5	13	3	..	..	116	117
45	Pedakada	733	462	357	263	212	169	82	17	82	13	..	179	429	510
46	Gudivada	150	90	126	82	13	6	8	..	3	2	..	..	110	143
47	Viziaramapuram	106	80	51	47	36	31	3	..	16	2	1	34	84	75
48	Meesalapeta	221	25	116	9	63	14	6	..	36	2	1	188	127	155
49	Kompangi	358	129	216	82	56	36	9	..	77	11	1	219	240	254
50	Iddanavalasa	357	301	189	180	57	96	53	21	58	4	..	12	188	224
51	Challapeta	527	214	232	97	98	81	54	19	143	17	1	249	367	434
52	Kailam	220	10	151	5	26	3	9	1	34	1	..	205	113	151
53	Jakkuva	1,005	728	497	63	354	642	44	3	110	20	..	191	594	714
54	Amarayyavalasa	164	6	132	..	11	5	5	..	16	1	..	146	89	144
55	Ippalavalasa	488	409	211	136	201	249	13	..	63	24	20	47	400	430
56	Jaithi	758	610	401	239	241	313	18	5	98	53	7	24	431	645
57	Kondalingalavalasa	366	365	210	159	142	205	2	..	12	1	..	..	229	240
58	Gajamguddivalasa	73	33	63	9	8	24	..	..	2	..	..	..	43	81
59	Minitivalasa	31	30	8	18	23	12	..	..	..	..	..	..	28	30
60	Andra	643	324	237	119	315	192	21	5	70	8	3	1	473	730

PRIMARY CENSUS ABSTRACT

VIZIANAGARAM DISTRICT — GAJAPATHINAGARAM TALUK

Location Code No.	Name of Village/ Town	Area in hectares	No. of Occupied Residential houses	No. of households	Total population (including Institutional and Houseless Population)			Scheduled Castes		Scheduled Tribes		Literates	
					Persons	Males	Females	Males	Females	Males	Females	Males	Females
(1)	(2)	(3)	(4)	(5)	(6)	(7)	(8)	(9)	(10)	(11)	(12)	(13)	(14)
61	Nikkalavalasa	859.95	55	55	246	114	132	..	..	114	132	10	..
62	Lothugedda	1,390.90	318	318	1,470	745	725	165	161	406	398	58	15
63	Vanakasomida	105.22	15	15	64	33	31	2	3	18	16	13	2
64	Chintalavalasa	161.87	94	94	383	191	192	16	13	21	27	37	11
65	Pittada	603.38	375	377	1,708	840	868	89	82	59	66	227	50
66	Vanija	341.96	89	90	368	195	173	76	74	91	68	33	6
67	Gurlatammarajupeta	624.43	637	658	2,681	1,321	1,360	109	110	79	76	248	58
68	Aguru	741.79	234	243	1,042	517	525	184	183	117	118	71	20
69	Mentada	944.94	835	920	4,222	2,158	2,064	284	210	68	56	629	234
70	Salipeta	260.21	117	122	538	253	285	10	10	..	2	52	11
71	Pathabaggam	545.11	372	397	1,625	826	799	94	89	68	64	118	29
72	Bangarampeta	246.86	189	194	846	423	423	35	35	..	..	51	13
73	Bhudevipeta	178.87	125	146	589	294	295	24	30	..	..	92	23
74	Rabanda	144.47	95	95	383	182	201	42	49	..	..	38	5
75	Marupalle	1,363.38	776	797	3,617	1,804	1,813	49	59	82	65	374	114
76	TK. Seetharampuram	74.46	3	3	13	6	7	..	..	..	..	..	..
77	Chinakada	512.33	206	212	1,025	514	511	81	76	5	..	73	18
78	Viziarama Gajapathirajapuram	29.54	9	9	50	29	21	..	..	..	..	10	5
79	Visweswararajupuram	18.62				*Uninhabited*							
80	Vemali	510.71	181	199	873	431	442	20	27	3	2	89	10
81	Ramannapeta Agraharam	127.07	191	205	924	461	463	94	104	5	6	59	13
82	Bhagirathipuram Agraharam	48.16				*Uninhabited*							
83	Mulakalagudem	431.80	332	361	1,597	807	790	88	79	4	1	193	31
84	Madhupada	435.04	285	309	1,327	643	684	61	65	..	..	155	52
85	Gangacholapenta	352.88	477	495	2,128	1,058	1,070	127	143	..	..	202	55

(1)	(2)	(3)	(4)	(5)	(6)	(7)	(8)	(9)	(10)	(11)	(12)	(13)	(14)
86	Kothabaggam	317.27	306	326	1,369	668	701	85	90	..	..	190	50
87	Chitteyavalasa Agraharam	161·87	65	67	291	138	153	..	..	..	..	40	2
88	Konisa	931·99	441	462	1,914	914	1,000	74	75	39	37	240	83
89	Patruvada	494·93	71	73	315	157	158	31	32	..	..	44	9
90	Puritipenta Agraharam	462.55	614	641	3,083	1,588	1,495	113	116	28	15	775	439
91	Devalapeta	121·81	168	169	779	390	389	18	16	..	..	71	11
92	Gajapathinagaram	104·00	880	968	4,482	2,236	2,246	178	174	..	..	1,259	764
93	Narayana Gajapathinagaram Agraharam	133·14	7	8	33	15	18	..	..	..	..	4	2
94	Lingalavalasa Agraharam	349·65	243	246	1,185	567	618	2	2	..	..	108	37
95	Jinnam Agraharam	644.66	412	417	1,736	876	860	111	80	15	19	155	40
96	Mutchela	728·43	466	480	2,156	1,041	1,115	93	105	2	5	154	52
97	Rangupuram Agraharam	293·80	63	69	381	198	183	8	11	..	..	27	11
98	M. Kothavalas	117·36	141	150	708	346	362	34	24	..	..	86	32
99	Kenguva Agraharam	528.11	389	431	1,841	887	954	172	195	..	..	74	14
100	Logisa	469·03	356	393	1,721	847	874	38	45	7	11	190	57
101	Thummikapalle Agraharam	308.77	296	319	1,494	738	756	41	40	..	..	93	32
102	Srirangarajapuram Agraharam	288·14	328	359	1,666	801	865	24	29	..	..	103	21
103	Kalamurajapeta	169·56	178	182	910	464	446	15	21	..	..	100	26
104	Venkatapuram	156·21	264	284	1,244	606	638	43	46	..	..	258	127
105	Dolapalem Agraharam	78·91	127	144	586	283	303	11	17	..	..	43	18
106	Kanimeraka	704.15	378	440	1,597	781	816	139	138	3	2	203	68
107	Gittupalie	383.24	258	265	1,082	537	545	84	84	..	..	161	34
108	Inaganti Venkanna Agrahara	233.10	*Uninhabited*										
109	Devupalle	1,668·11	1,664	1,783	7,412	3,558	3,854	515	545	79	74	741	264
110	Grahapati Agraharam	176·85	154	175	758	372	386	10	8	2	2	86	35
111	Budathanapallerajeru	426·54	414	431	1,809	890	919	108	115	15	14	196	45
112	Chinatamarpalle	283·28	213	215	968	464	504	88	97	7	5	119	22
113	Rajindram	394·97	208	211	957	475	482	58	62	6	9	130	65
114	Kummarigunta Agraharam @ Mutyalammapeta	33·99	*Uninhabited*										
115	Chamalavalasa	209·63	105	106	439	216	223	53	50	..	..	42	18
116	Rasakindam	162.68	293	314	1,355	667	688	70	68	6	9	207	62
117	Kindam Agraharam	567.77	220	244	883	447	436	50	41	..	..	97	43
118	Bondapalle	1,551·16	1,249	1,313	5,393	2,710	2,683	412	370	17	22	649	255
119	Pedisela Agraharam	182.51	210	214	926	456	470	19	18	..	..	120	26
120	Sitharampuram Agraharam	189.39	244	259	1,114	537	577	47	49	..	..	139	30
121	Mudduru	325·37	270	293	1,140	553	587	47	38	2	2	140	29
122	Tamatada Agraharam	191·01	142	147	573	285	288	9	4	..	..	50	10

PRIMARY CENSUS ABSTRACT

VIZIANAGARAM DISTRICT — GAJAPATHINAGARAM TALUK

Location Code No.	Name of Village/ Town	Total Main Workers (I-IX)		MAIN WORKERS								Marginal Workers		Non-Workers	
				Cultivators (I)		Agricultural labourers (II)		Household Industry, Manufacturing, Processing, Servicing & Repairs [V (a)]		Other Workers (III, IV, V (b) & VI to IX)					
		Males	Females	Males	Females	Males	Females	Males	Females	Males	Females	Males	Females	Males	Females
(1)	(2)	(15)	(16)	(17)	(18)	(19)	(20)	(21)	(22)	(23)	(24)	(25)	(26)	(27)	(28)
61	Nikkalavalasa	81	32	73	18	8	14	..	..	..	..	2	21	31	79
62	Lothugedda	444	208	267	36	154	169	6	..	17	3	19	134	282	383
63	Vanakasomidi	17	13	16	12	1	1	..	..	..	..	..	1	16	17
64	Chintalavalasa	125	103	66	48	48	52	2	1	9	2	..	..	66	89
65	Pittada	545	203	284	87	179	107	16	3	66	6	3	57	292	608
66	Vanija	130	2	116	2	11	..	..	..	3	..	..	121	65	50
67	Gurlatammarajupeta	850	282	513	142	145	96	55	6	137	38	43	400	428	678
68	Aguru	285	215	173	50	23	81	..	..	89	84	1	44	231	266
69	Mentada	1,261	189	623	37	247	117	99	10	292	25	5	695	892	1,180
70	Salipeta	168	25	103	13	21	10	9	1	35	1	3	173	82	87
71	Pathabaggam	517	141	306	94	121	38	50	2	40	7	..	337	309	321
72	Bangarampeta	246	123	143	33	71	78	7	1	25	11	5	130	172	170
73	Bhudevipeta	190	76	134	16	52	59	1	..	3	1	1	9	103	210
74	Rabanda	121	51	77	12	42	37	..	..	2	2	..	11	61	139
75	Marupalle	1,126	586	709	319	236	249	19	..	162	18	26	306	652	921
76	TK. Seetharampuram	5	2	5	2	..	..	..	..	..	..	..	..	1	5
77	Chinakada	332	282	128	123	133	145	19	6	52	8	..	..	182	229
78	Viziarama Gajapathirajapuram	21	1	20	..	..	..	..	..	1	1	..	..	8	20
79	Visweswararajupuram	*Uninhabited*													
80	Vemali	276	68	226	50	20	14	2	..	28	4	..	..	155	374
81	Ramannapeta Agraharam	239	159	140	65	100	75	3	..	50	19	..	17	168	287
82	Bhagirathipuram Agraharam	*Uninhabited*													
83	Mulakalagudem	466	150	231	50	138	91	36	8	61	1	1	226	340	414
84	Madhupada	389	344	188	151	85	138	13	8	103	47	..	8	254	332
85	Cangachollapenta	633	240	325	138	139	81	54	6	115	15	5	95	420	735

(1)	(2)	(15)	(16)	(17)	(18)	(19)	(20)	(21)	(22)	(23)	(24)	(25)	(26)	(27)	(28)
86	Kothabaggam	399	155	163	74	91	62	61	7	84	12	23	176	246	370
87	Chitteyavalasa Agraharam	72	11	41	3	19	5	4	..	8	3	14	81	52	61
88	Konisa	596	416	300	191	147	200	73	6	76	19	1	124	317	460
89	Patruvadu	113	95	74	52	33	42	4	1	2	..	..	..	44	63
90	Puritipenta Agraharam	744	450	196	102	202	297	37	13	309	38	..	..	844	1,045
91	Devalapeta	257	17	200	7	26	3	..	..	31	7	..	..	133	372
92	Gajapathinagaram	1,180	354	170	60	119	151	72	22	819	121	10	25	1,046	1,867
93	Narayana Gajapathinagaram Agraharam	7	1	2	1	4	..	..	..	1	..	..	..	8	17
94	Lingalavalasa Agraharam	369	70	252	31	60	30	3	..	54	9	..	249	198	299
95	Jinnam Agraharam	563	513	191	143	310	357	2	..	60	13	..	..	313	347
96	Mutcherla	683	497	474	300	149	184	7	..	53	13	..	80	358	538
97	Rangupuram Agraharam	115	51	71	15	36	35	..	..	8	1	..	46	83	86
98	M. Kothavalasa	205	89	121	21	68	68	3	..	13	..	..	26	141	247
99	Kenguva Agraharam	518	203	420	198	6	4	2	..	90	1	2	66	367	685
100	Logisa	502	435	323	137	104	274	25	..	50	24	10	51	335	388
101	Tummikapalle Agraharam	431	25	306	12	67	13	11	..	47	..	9	373	298	358
102	Srirangarajapuram Agraharam	503	115	348	54	97	55	1	1	57	5	..	..	298	750
103	Kalamrajapeta	279	173	65	6	188	162	4	..	22	5	2	29	183	244
104	Venkatapuram	357	142	154	50	77	85	12	1	114	6	..	..	249	496
105	Dolapalem Agraharam	193	195	109	104	66	82	4	2	14	7	..	..	90	108
106	Kanimerala	489	288	239	98	204	175	13	6	33	9	11	120	281	408
107	Gittupalle	353	177	222	80	121	97	3	..	7	..	7	72	177	296
108	Inuganti Venkanna Agraharam	*Uninhabited*													
109	Devupalle	2,213	1,443	1,113	523	678	746	190	79	232	95	1	76	1,344	2,335
110	Grahapati Agraharam	221	60	134	31	23	28	15	..	49	1	6	125	145	201
111	Budathanapalleraju	583	185	333	69	95	80	52	27	103	9	..	310	307	424
112	Chinatamarapalle	289	265	135	128	114	123	26	13	14	1	..	20	175	219
113	Rajindram	311	217	190	89	94	117	7	8	20	3	..	7	164	258
114	Kummarigunta Agraharam @ Mutyalammapeta	*Uninhabited*													
115	Chamalavalasa	130	95	59	24	53	66	5	3	13	2	1	1	85	127
116	Rasakindam	384	306	255	195	66	99	14	..	49	12	4	95	279	287
117	Kindam Agraharam	252	151	132	25	90	122	10	3	20	1	..	31	195	254
118	Bondapalle	1,680	965	688	296	622	581	133	25	237	63	28	319	1,002	1,399
119	Pedisela Agraharam	282	162	196	132	30	14	19	12	37	4	1	39	173	269
120	Sitarampuram Agraharam	337	336	216	217	67	108	6	..	48	11	..	..	200	241
121	Mudduru	350	347	185	167	118	166	5	..	42	14	25	46	178	194
122	Tamatada Agraharam	149	3	106	2	8	..	1	..	34	1	22	172	114	113

ALPHABETICAL LIST OF VILLAGES

NELLIMARLA TALUK

1981 Location Code No. (1)	Name of Village (2)
22	Alugolu
30	Anandapuram
71	Atmaramuni Agraharam
58	Attipalem
34	Billalavalasa
53	Boppadam
37	Buradapeta
38	Chintalapeta
5	Chintapallepeta
6	Chodavaram
48	Damarasingi
70	Dannanapeta
73	Devunikollam
61	D. Nelivada
16	Garida
39	Garikipeta
10	Garikivalasa
20	Golagam
47	Gorlapeta
26	Gorlapeta Jagannadhapuram
27	Goshada
13	Gudem
14	Gujjangivalasa
44	Gurla
49	Gushini
17	Jammu
64	Jarajapupeta
43	Kalavacherla
25	Kella
33	Keratam
1	Konda Gandredu
40	Kondagumpam
65	Kondavelagada
69	Koradapeta
28	Kota Gandredu
66	Lakshminarasimhapuram
51	Madhupada
56	Malyada
46	Manyapuripeta
15	Meesalapeta
42	Moida Vijayarampuram
31	Nadupuru
18	Nagallavalasa
29	Nakkalapeta
12	Nallacheruvu Agraharam
68	Neelamrajupeta
35	Nelivada
67	Nellimarla
2	Pakiru Kittali
11	Palavalasa
9	Palligandredu
32	Parasam
55	Pedatarimi
4	Penu Barthi
52	Pinatarimi
7	Polayavalasa
41	Putikapeta
21	Ragolu
62	Ramathirtham
19	Sadanandapuram
72	Saripalle
50	Sativada
63	Seetaramunipeta
45	Solipi (Somarajupeta)
59	Tammapuram
3	Tatavari Kittali
23	Tatipudi
36	Tekkali
8	Tettangi
60	Thangudubilli
24	Vallapuram
54	Volluru
57	Vommi

PRIMARY CENSUS ABSTRACT

VIZIANAGARAM DISTRICT — NELLIMARLA TALUK

Location Code No.	Name of Village/ Town		Area in hectares	No. of Occupied Residential houses	No. of households	Total population (including Institutional and Houseless Population) Persons	Males	Females	Scheduled Castes Males	Scheduled Castes Females	Scheduled Tribes Males	Scheduled Tribes Females	Literates Males	Literates Females
(1)	(2)		(3)	(4)	(5)	(6)	(7)	(8)	(9)	(10)	(11)	(12)	(13)	(14)
	NELLIMARLA TALUK	T	362·7*	24,183	24,565	112,261	56,318	55,943	5,151	4,895	449	422	14,119	4,617
		R	347·2*	21,202	21,582	98,752	49,426	49,326	4,429	4,285	356	363	10,467	2,883
		U	15·5*	2,981	2,981	13,509	6,892	6,617	722	610	93	59	3,652	1,734
1	Konda Gandredu		1,203·13	424	424	2,147	1,040	1,107	27	35	20	16	52	12
2	Pakirukittali		408·73	247	247	1,120	546	574	27	35	37	41	40	11
3	Tatavarikittali		284·49	181	181	797	398	399	19	25	2	1	100	38
4	Penu Barthi		545·51	460	461	2,118	1,053	1,065	75	61	2	1	162	37
5	Chintapallepeta		150·51	192	212	907	467	440	13	10	2	1	200	63
6	Chodavaram		953·84	512	512	1,977	983	994	109	120	10	9	242	101
7	Polayavalasa		446·77	198	203	898	458	440	37	33	..	..	33	4
8	Tettangi		424·11	375	375	1,827	919	908	50	44	6	3	198	59
9	Palligandredu		358·55	190	190	898	449	449	123	121	..	..	63	24
10	Garikivalasa		469·84	455	459	2,271	1,126	1,145	59	50	6	6	152	23
11	Palavalasa		402·26	313	320	1,598	781	817	43	42	..	..	165	57
12	Nellacheruvu Agraharam		81·34				*Uninhabited*							
13	Gudem		805·73	546	546	2,699	1,357	1,342	81	73	9	13	254	70
14	Gujjangivalasa		253.74	207	264	1,004	490	514	86	91	..	..	121	22
15	Meesalapeta		151.35	125	150	602	294	308	..	..	..	..	91	21
16	Garida		208·01	208	208	934	468	466	111	100	..	..	97	18
17	Jammu		577·48	375	378	1,844	919	925	37	34	..	..	108	19
18	Nagallavalasa		219·34	225	225	1,052	527	525	60	67	..	..	120	24
19	Sadanandapuram		236·34	110	110	551	280	271	20	27	..	..	44	6
20	Golagam		196·27	147	149	804	397	407	..	..	..	..	45	5
21	Ragolu		509·09	210	232	1,074	551	523	85	67	..	..	99	15
22	Alugolu		894.35	644	674	3,253	1,656	1,597	164	159	..	..	317	68
23	Tatipudi		257·38	117	117	494	251	243	..	..	..	..	36	7
24	Vallapuram		601.36	443	446	2,174	1,096	1,078	122	127	3	1	145	62
25	Kella		1,067·56	749	769	3,530	1,761	1,769	240	217	..	..	294	93

(1)	(2)	(3)	(4)	(5)	(6)	(7)	(8)	(9)	(10)	(11)	(12)	(13)	(14)
26	Gorlapeta Jagannadhapuram	48.56	6	6	19	8	11	..	..	..	..	..	..
27	Goshada	225.00	177	177	841	414	427	74	62	..	..	94	23
28	Kota Gandredu	588·82	483	486	2,205	1,105	1,10?	93	115	..	..	294	132
29	Nakkalapeta	62·32	14	14	72	39	33	..	..	..	..	1	..
30	Anandapuram	345.60	344	351	1,531	754	777	43	44	12	17	61	16
31	Nadupuru	550·37	488	536	2,315	1,136	1,179	114	129	..	..	234	62
32	Parasam	568·99	266	272	1,290	692	598	79	57	..	..	262	37
33	Keratam	507.47	223	233	979	485	494	50	54	..	..	123	43
34	Billalavalasa	389·71	356	366	1,570	763	807	64	56	..	..	309	60
35	Nelivada	622·00	374	374	1,618	786	832	106	112	..	..	147	34
36	Tekkali	360.17	163	173	733	359	374	25	25	..	..	54	19
37	Buradapeta	395·78	418	418	2,003	970	1,038	17	17	..	..	115	23
38	Chintalapeta	232.69	504	504	2,264	1,144	1,120	48	47	..	..	176	25
39	Garikipeta	167.54	192	192	914	465	449	6	8	..	..	100	16
40	Kondagumpam	357.34	319	330	1,506	743	763	81	67	..	..	126	23
41	Putikapeta	93·08	173	173	890	467	423	6	9	..	..	97	15
42	Moida Vijayarampuram	207·20	541	541	2,444	1,252	1,192	54	52	4	4	319	134
43	Kalavacherla	187·37	195	196	973	525	448	10	2	1	..	212	44
44	Gurla	338·32	401	401	1,913	959	954	72	68	2	1	255	80
45	Solipi (Somarajupeta)	399·02	284	284	1,257	622	635	220	219	13	13	173	56
46	Manyapuripeta	172·40	124	124	566	291	275	23	25	..	..	32	1
47	Gorlapeta	308.37	137	137	732	379	353	..	..	10	8	71	15
48	Damarasingi	792·78	321	322	1,509	765	744	103	102	38	33	112	16
49	Gushini	703·75	529	531	2,553	1,282	1,271	167	176	21	17	147	20
50	Sativada	596·10	489	491	2,328	1,168	1,160	126	129	4	1	163	52
51	Madhupada	137·59	93	93	431	229	202	3	3	..	..	35	7
52	Pinatarimi	333·46	45	45	236	116	120	24	34	..	..	30	6
53	Boppadam	318·49	351	361	1,777	901	876	116	107	3	2	211	79
54	Volluru	373·93	358	387	1,577	779	798	60	75	..	..	146	103
55	Pedatarimi	240·38	101	101	488	228	260	60	63	..	..	65	28
56	Malyada	473·89	186	186	967	470	497	49	50	..	..	51	5
57	Vommi	403·88	366	366	1,694	811	883	108	99	2	1	75	19
58	Attipalem	204·37	69	69	299	140	159	1	2	..	..	35	6
59	Tammapuram	392·95	113	113	563	277	286	18	24	..	..	46	9
60	Thangudubilli	586·39	276	282	1,296	664	632	47	59	..	..	246	44

*T· R· U. area figures are in Sq. Kms.

Location Code No.	Name of Village/ Town		Total Main Workers (I-IX)		MAIN WORKERS: Cultivators (I)		Agricultural labourers (II)		Household Industry, Manufacturing, Processing, Servicing & Repairs [V (a)]		Other Workers (III, IV, V (b) & VI to IX)		Marginal Workars		Non-Workers	
			Males	Females	Males	Females	Males	Females	Males	Females	Males	Females	Males	Females	Males	Females
(1)	(2)		(15)	(16)	(17)	(18)	(19)	(20)	(21)	(22)	(23)	(24)	(25)	(26)	(27)	(28)
	NELLIMARLA TALUK	T	33,812	16,618	15,731	7,788	6,039	6,990	1,626	585	10,416	1,255	181	2,781	22,325	36,544
		R	30,230	16,117	15,505	7,721	5,729	6,799	1,522	552	7,474	1,045	169	2,679	19,027	30,530
		U	3,582	501	226	67	310	191	104	33	2,942	210	12	102	3,298	6,014
1	Konda Gandredu		673	340	500	180	131	153	7	1	35	6	4	289	363	478
2	Pakirukittali		348	309	267	246	64	51	..	..	17	12	..	7	198	258
3	Tatavarikittali		236	115	142	50	62	57	..	..	32	8	..	..	162	284
4	Penu Barthi		661	538	356	268	149	231	..	..	156	39	..	5	392	522
5	Chintapallepeta		255	142	49	17	49	102	4	..	153	23	1	2	211	296
6	Chodavaram		634	210	315	64	187	116	8	2	124	28	1	101	348	683
7	Polayavalasa		301	54	141	8	105	43	..	..	55	3	..	..	157	386
8	Tettangi		593	169	291	60	114	72	120	35	68	2	..	36	326	703
9	Palligandredu		296	127	186	46	74	75	8	3	28	3	1	57	152	265
10	Garikivalasa		700	465	525	161	88	280	17	2	70	22	..	6	426	674
11	Palavalasa		484	121	311	48	69	40	13	..	91	33	16	124	281	572
12	Nallacheruvu Agraharam								*Uninhabited*							
13	Gudem		889	436	608	165	154	240	65	23	62	8	1	129	467	777
14	Gujjangivalasa		300	9	178	..	75	9	8	..	39	..	5	5	185	500
15	Meesalapeta		192	40	101	2	69	33	..	..	22	5	..	1	102	267
16	Garida		298	122	206	35	45	84	5	2	42	1	..	5	170	339
17	Jammu		509	258	352	131	67	85	12	9	78	33	..	..	410	667
18	Nagallavalasa		321	84	204	18	58	65	13	..	46	1	..	..	206	441
19	Sadanandapuram		170	44	132	27	16	9	4	..	18	8	..	..	110	227
20	Golagam		238	189	198	141	23	42	4	..	13	6	..	3	159	215
21	Ragolu		345	129	220	78	93	45	9	3	23	3	1	55	205	339
22	Alugolu		1,025	839	566	352	214	330	114	86	131	71	..	65	631	693
23	Tatipudi		168	159	124	121	29	29	9	6	6	3	..	..	83	84
24	Vallapuram		692	253	501	181	75	32	60	24	56	16	..	..	404	825
25	Kella		1,048	534	468	220	200	234	124	51	256	29	..	..	713	1,235

(1)	(2)	(15)	(16)	(17)	(18)	(19)	(20)	(21)	(22)	(23)	(24)	(25)	(26)	(27)	(28)
26	Gorlapeta Jagannadhapuram	5	6	..	..	..	..	5	6	..	..	..	..	3	5
27	Goshada	235	176	75	30	51	143	8	1	101	2	..	..	179	251
28	Kota Gandredu	627	63	107	5	113	8	226	9	181	41	2	7	476	1,030
29	Nakkalapeta	33	..	14	..	9	..	..	..	10	..	..	18	6	15
30	Anandapuram	487	222	351	53	95	169	7	..	34	..	1	4	266	551
31	Nadupuru	725	665	424	102	240	533	28	26	33	4	..	3	411	511
32	Parasam	377	337	193	69	122	238	15	11	47	19	..	8	315	253
33	Keratam	338	273	176	115	130	158	20	..	12	..	..	65	147	156
34	Billalavalasa	483	317	181	43	147	155	49	89	106	30	..	241	280	249
35	Nelivada	527	522	304	316	119	146	18	23	86	37	..	..	259	310
36	Tekkali	237	190	179	146	23	29	1	1	34	14	..	..	122	184
37	Buradapeta	654	424	523	247	73	173	36	3	22	1	..	1	316	613
38	Chintalapeta	614	36	211	6	72	14	17	1	314	15	..	..	530	1,084
39	Garikipeta	248	14	36	10	36	4	3	..	173	..	..	..	217	435
40	Kondagumpam	383	32	42	21	46	5	11	2	284	4	7	4	353	727
41	Putikapeta	247	52	36	26	33	7	5	..	173	19	1	9	219	362
42	Moida Vijayarampuram	672	88	86	15	62	31	30	4	494	38	27	85	553	1,019
43	Kalavacherla	268	54	123	35	14	8	30	7	101	4	..	..	257	394
44	Gurla	616	354	268	177	74	153	25	5	249	19	..	..	343	600
45	Solipi (Somarajupeta)	332	86	34	20	35	48	2	..	261	18	1	2	289	547
46	Manyapuripeta	169	62	73	34	26	25	13	1	57	2	..	..	122	213
47	Gorlapeta	263	193	78	96	45	86	5	..	135	11	1	..	115	160
48	Damarasingi	464	311	303	213	102	80	4	2	55	16	..	..	301	433
49	Gushini	770	664	478	396	237	238	17	9	38	21	..	..	512	607
50	Sativada	746	644	521	397	97	232	4	1	124	14	..	..	422	516
51	Madhupada	131	13	108	6	2	4	9	3	12	..	16	125	82	64
52	Pinatarimi	81	28	71	15	8	13	..	..	2	..	..	..	35	92
53	Boppadam	575	180	265	55	186	89	66	28	58	8	12	247	314	449
54	Volluru	519	267	332	103	102	140	24	7	61	17	10	170	250	361
55	Pedatarimi	126	93	73	39	48	53	..	..	5	1	..	..	102	167
56	Malyada	288	176	161	98	78	65	21	11	28	2	13	77	169	244
57	Vommi	475	516	379	406	74	97	11	9	11	4	..	1	336	366
58	Attipalem	96	104	78	86	12	17	..	..	6	1	..	..	44	55
59	Tammapuram	171	180	156	168	6	11	1	..	8	1	..	..	106	106
60	Thangudubilli	425	391	279	245	88	122	14	4	44	20	..	..	239	241

PRIMARY CENSUS ABSTRACT

VIZIANAGARAM DISTRICT

NELLIMARLA TALUK

Location Code No.	Name of Village/ Town/	Area in hectares	No. of Occupied Residential houses	No. of households	Total population (including Institutional and Houseless Population)			Scheduled Castes		Scheduled Tribes		Literates	
					Persons	Males	Females	Males	Females	Males	Females	Males	Females
(1)	(2)	(3)	(4)	(5)	(6)	(7)	(8)	(9)	(10)	(11)	(12)	(13)	(14)
61	D. Nelivada	486·84	38	38	176	81	95	..	..	20	18	8	..
62	Ramathirtham	246·05	214	218	973	490	483	61	18	22	22	229	99
63	Seetaramunipeta	214·48	362	362	1,568	797	771	65	60	..	..	160	28
64	Jarajapupeta	229·62	963	974	4,450	2,261	2,189	218	199	1	..	893	260
65	Kondavelagada	1,560·87	865	866	3,482	1,728	1,754	152	133	12	11	437	69
66	Lakshminarasimhapuram	108·05	40	40	183	101	82	45	27	3	2	9	1
67	Nellimarla	1,554·00				*Urban Area (Nellimarla Town)*							
68	Neelamrajupeta	33·18	196	199	927	439	488	..	..	80	106	112	31
69	Koradapeta	116·55	130	130	568	296	272	18	12	..	..	40	8
70	Dannanapeta	262·24	173	173	827	418	409	14	17	4	1	87	32
71	Atmaramuni Agraharam	318·49	225	225	914	479	435	2	..	4	9	108	24
72	Saripalle	868·05	568	574	2,483	1,230	1,253	179	178	1	2	445	151
73	Devunikollam	432·61	296	296	1,270	651	619	20	12	2	3	144	69

PRIMARY CENSUS ABSTRACT

VIZIANAGARAM DISTRICT — NELLIMARLA TALUK

Location Code No.	Name of Village/ Town	MAIN WORKERS													
		Total Main Workers (I-IX)		Cultivators (I)		Agricultural labourers (II)		Household Industry, Manufacturing Processing, Servicing & Repairs [V (a)]		Other Workers (III, IV, V (b) & VI to IX)		Marginal Workers		Non-Workers	
		Males	Females	Males	Females	Males	Females	Males	Females	Males	Females	Males	Females	Males	Females
(1)	(2)	(15)	(16)	(17)	(18)	(19)	(20)	(21)	(22)	(23)	(24)	(25)	(26)	(27)	(28)
61	D. Nelivada	48	52	20	7	20	45	1	..	7	..	..	..	33	43
62	Ramathirtham	246	176	48	5	35	132	11	12	152	27	..	..	244	307
63	Seetaramunipeta	585	480	408	429	48	37	18	3	111	11	1	104	211	187
64	Jarajapupeta	1,230	159	72	16	33	48	16	6	1,109	89	8	63	1,023	1,967
65	Kondavelagada	1,157	923	488	401	347	436	39	13	283	73	..	..	571	831
66	Lakshminarasimhapuram	62	49	21	16	37	33	..	..	4	..	..	..	39	33
67	Nellimarla	*Urban Area (Nellimarla Town)*													
68	Neelamrajupeta	253	56	74	13	30	12	4	..	145	31	..	1	186	431
69	Koradapeta	216	201	146	157	28	42	4	..	38	2	..	..	80	71
70	Dannapeta	253	192	94	65	86	108	9	..	64	19	2	19	163	198
71	Atmaramuni Agraharam	288	209	165	120	74	84	18	3	31	2	..	..	191	226
72	Saripalle	717	165	175	72	84	48	56	2	402	43	21	292	492	796
73	Devunikollam	392	36	135	8	92	23	17	3	148	2	16	243	243	340

PRIMARY CENSUS ABSTRACT

VIZIANAGARAM DISTRICT — NELLIMARLA TOWN — NELLIMARLA TALUK

Location Code No.	Name of Town/ Block	Area in Sq. Kms.	No. of Occupied Residential houses	No. of households	Total population (including Institutional and Houseless Population)			Scheduled Castes		Scheduled Tribes		Literates	
					Persons	Males	Females	Males	Females	Males	Females	Males	Females
(1)	(2)	(3)	(4)	(5)	(6)	(7)	(8)	(9)	(10)	(11)	(12)	(13)	(14)
2/VII	**NELLIMARLA TOWN (P)**	**15.54**	**2,981**	**2,981**	**13,509**	**6,892**	**6,617**	**722**	**610**	**93**	**59**	**3,652**	**1,734**
	Block 1		254	254	1,101	550	551	178	183	5	6	207	109
	2		114	114	613	299	314	..	..	..	..	115	40
	3		147	147	651	328	323	2	2	10	11	132	64
	4		157	157	516	255	261	..	..	..	..	119	50
	5		117	117	534	264	270	..	..	..	..	114	34
	6		161	161	735	372	363	..	..	..	..	222	81
	7		105	105	445	228	217	..	..	..	..	140	90
	8		154	154	691	336	355	..	..	..	..	232	116
	9		187	187	825	424	401	51	54	..	..	257	105
	10		134	134	703	439	264	96	29	36	..	260	73
	11		169	169	801	420	381	..	..	..	..	178	67
	12		138	138	661	367	294	134	99	..	..	192	86
	13		209	209	977	477	500	6	5	..	..	383	276
	14		132	132	652	336	316	..	..	..	..	238	121
	15		94	94	334	172	162	2	1	2	3	114	73
	16		205	205	850	437	413	152	140	..	..	238	111
	17		248	248	1,220	605	615	..	..	..	..	323	196
	18		114	114	532	253	279	100	96	..	..	66	16
	19		142	142	668	330	338	1	1	40	39	122	26

PRIMARY CENSUS ABSTRACT

VIZIANAGARAM DISTRICT — NELLIMARLA TOWN — NELLIMARLA TALUK

Location Code No.	Name of Town/ Block	Total Main Workers (I–IX)		MAIN WORKERS: Cultivators (I)		Agricultural labourers (II)		Household Industry, Manufacturing, Processing, Servicing & Repairs [V (a)]		Other Workers (III, IV, V (b) & VI to IX)		Marginal Workers		Non-Workers	
		Males	Females	Males	Females	Males	Females	Males	Females	Males	Females	Males	Females	Males	Females
(1)	2)	(15)	(16)	(17)	(18)	(19)	(20)	(21)	(22)	(23)	(24)	(25)	(26)	(27)	(28)
2/VII	NELLIMARLA TOWN (P)	3,582	501	226	67	310	191	104	33	2,942	210	12	102	3,298	6,014
	Block 1	298	47	27	7	54	30	14	1	203	9	5	1	247	503
	2	171	9	49	5	19	1	5	..	98	3	..	..	128	305
	3	161	20	3	..	30	5	14	6	114	9	..	2	167	301
	4	141	22	6	..	17	20	5	..	113	2	..	..	114	239
	5	157	51	26	22	5	9	..	..	126	20	1	25	106	194
	6	218	22	17	13	9	4	16	2	176	3	4	25	150	316
	7	114	16	8	2	1	2	15	7	90	5	1	..	113	201
	8	167	7	7	2	3	..	2	..	155	5	..	..	169	348
	9	219	34	8	1	8	12	3	..	200	21	..	..	205	367
	10	139	16	2	..	7	1	2	..	128	15	..	2	300	246
	11	226	10	2	..	5	..	3	..	216	10	..	..	194	371
	12	182	2	1	..	54	..	9	..	118	2	..	..	185	292
	13	241	36	..	..	1	3	4	4	236	29	..	..	236	464
	14	169	9	..	..	..	..	6	..	163	9	..	..	167	307
	15	87	10	..	..	..	..	3	..	84	10	..	..	85	152
	16	232	20	..	..	..	..	..	..	232	20	1	..	204	393
	17	301	44	..	..	..	1	..	13	301	30	..	..	304	571
	18	156	26	49	12	29	11	2	..	76	3	..	47	97	206
	19	203	100	21	3	68	92	1	..	113	5	..	..	127	238

ALPHABETICAL LIST OF VILLAGES

BHOGAPURAM TALUK

1981 Location Code No. (1)	Name of Village (2)
61	Akkivaram
9	Alladapalem
55	Amakam
74	Amatamravivalasa
65	Bangarurajupeta
51	Bantupalle
72	Basavapalem
54	Bellam
36	Bharanikam
50	Bhogapuram
57	Boddavalasa
18	Burravanipalem
75	Chakivalasa
68	Cherukupalle
2	Chinabattivalasa
24	Chintalavalasa
39	Chintapalle
56	Chittigunkalam
14	Chodamma Agraharam
20	Chollangipeta
37	Chowduvada
28	Denkada
59	Dindivaritallavalasa
19	Dwarapureddipalem
4	Gaithula Chodavaram
60	Gantlam
63	Golagam
11	Govindapuram
83	Gudepuvalasa
69	Gudivada
12	Gumpam
22	Gunupuru
76	Jaggayyapet
58	Jonnada
6	Kamavaram
84	Kancheru
85	Kancherupalem
8	Kandivalasa
5	Kanimella
7	Kanimetta
73	Kavuluvada
43	Kollayavalasa
79	Konada
38	Konayyapalem
82	Kongavanipalem
30	Kopperla
48	Kotabhogapuram
13	Kovvada
40	Krishnapuram
1	Kumili
77	Lakshmipuram
10	Lankalapalem
16	Lova Jagannadhapuram
66	Modavalasa
64	Mopada
21	Munginapalle
81	Munjeru
47	Nadipalle
78	Nandigam
49	Nathavalasa
44	Palanki
45	Pasupam
42	Pativada
3	Pedabattivalasa
52	Pedada
23	Pedatadivada
33	Perapuram
27	Piantadivada
70	Polipalle
15	Poram
31	Pusapatipalem
32	Pusapatirega
25	Raghumanda
67	Rajapulova
53	Rajulatammapuram
71	Ravada
17	Rellivalasa
41	Roluchappidi Agraharam
62	Savaravilli
29	Singavaram
80	Subbannapeta @ Pilakavari Agraharam
35	Thotadam
26	Vedullavalasa
34	Vempadam
46	Yerukonda

PRIMARY CENSUS ABSTRACT

VIZIANAGARAM DISTRICT — BHOGAPURAM TALUK

Location Code No.	Name of Village/ Town		Area in hectares	No. of Occupied Residential houses	No. of households	Total population (including Institutional and Houseless Population)			Scheduled Castes		Scheduled Tribes		Literates	
						Persons	Males	Females	Males	Females	Males	Females	Males	Females
(1)	(2)		(3)	(4)	(5)	(6)	(7)	(8)	(9)	(10)	(11)	(12)	(13)	(14)
	BHOGAPURAM TALUK	**T**	**394·7***	**28,347**	**28,887**	**137,278**	**69,003**	**68,275**	**6,346**	**6,094**	**252**	**240**	**14,379**	**5,582**
		R	**394·7***	**28,347**	**28,887**	**137,278**	**69,003**	**68,275**	**6,346**	**6,094**	**252**	**240**	**14,379**	**5,582**
		U	..	..	..	..	..	..	..	..	..	..	..	..
1	Kumili		1,577·06	1,210	1,216	5,352	2,672	2,680	319	306	9	11	636	269
2	Chinabattivalasa		507·07	98	100	465	244	221	5	7	63	58	9	1
3	Pedabattivalasa		394·97	34	34	168	81	87	..	..	..	..	..	..
4	Gaithula Chodavaram		1,088·60	43	44	192	92	100	..	..	29	29	2	..
5	Kanimella		229·86	156	158	809	411	398	37	33	..	..	61	3
6	Kamavaram		143.26	107	111	499	251	248	60	50	..	..	41	21
7	Kanimetta		229·86	188	194	896	463	433	51	53	..	..	67	21
8	Kandivalasa		590·03	272	273	1,239	600	639	92	93	..	..	161	77
9	Alladapalem		307·56	204	204	888	442	446	62	71	..	..	124	67
10	Lankalapalem		201·13	275	275	1,091	504	587	42	46	..	..	140	70
11	Govindapuram		517·19	245	249	1,132	586	546	45	46	..	..	243	111
12	Gumpam		244·02	188	188	965	482	483	55	49	..	..	28	8
13	Kovvada		446·77	266	267	1,300	658	642	169	153	2	2	38	7
14	Chodamma Agraharam		180·08	239	244	1,294	635	659	33	34	..	..	111	37
15	Poram		125·45	63	63	378	196	182	25	20	..	..	27	9
16	Lova Jagannadhapuram		271·95				*Uninhabited*							
17	Rellivalasa		849.84	1,247	1,273	6,197	3,093	3,104	198	195	29	37	517	193
18	Burravanipalem		136.38	49	49	204	101	103	101	103	..	..	16	11
19	Dwarapureddipalem		180·49	134	133	624	312	312	88	95	..	..	65	27
20	Chollangipeta		501·81	235	241	1,077	548	529	58	54	..	..	196	101
21	Munginapalle		181·30	72	75	334	164	170	105	116	..	..	10	..
22	Gunupuru		887·07	525	538	2,608	1,301	1,307	200	168	8	6	317	93
23	Pedatadivada		1,253·71	792	814	3,519	1,726	1,793	165	171	2	2	472	201
24	Chintalavalasa		358·96	659	663	3,137	1,571	1,566	93	88	2	1	577	190
25	Raghumanda		528·52	269	276	1,368	689	679	89	87	..	..	247	125

(1)	(2)	(3)	(4)	(5)	(6)	(7)	(8)	(9)	(10)	(11)	(12)	(13)	(14)
26	Vedullavalasa	195·46	259	283	1,344	660	684	57	47	..	..	116	43
27	Piantadivada	519·62	362	389	1,720	862	858	60	51	..	..	241	78
28	Denkada	1,243·60	893	937	4,179	2,087	2,092	366	368	3	1	587	216
29	Singavaram	518·40	360	378	1,550	764	786	73	69	..	1	170	24
30	Kopperla	388·90	334	339	1,488	740	748	58	66	..	..	124	56
31	Pusapatipalem	122·21	127	127	517	262	255	45	37	..	..	70	16
32	Pusapatirega	764·45	668	685	3,588	1,861	1,727	324	224	9	12	703	326
33	Perapuram	252·52	250	261	1,237	621	616	60	65	4	3	88	54
34	Vempadam	849·84	558	569	2,788	1,351	1,437	115	115	..	..	311	94
35	Thotadam	201·94	118	122	559	283	276	3	6	..	..	35	20
36	Bharanikam	315.65	63	63	344	178	166	7	7	..	..	7	4
37	Chowduvada	592·46	155	155	717	372	345	5	3	5	2	37	28
38	Konayyapalem	195·06	94	94	438	221	217	38	39	..	..	27	17
39	Chintapalle	501·40	584	589	3,331	1,710	1,621	66	59	..	..	88	30
40	Krishnapuram	114·12	102	106	443	227	216	..	..	..	..	79	26
41	Roluchappidi Agraharam	81·34	74	77	374	177	197	4	6	..	..	4	7
42	Pativada	780·23	414	434	2,422	1,295	1,127	38	35	..	..	99	28
43	Kollayavalasa	421·28	175	185	974	521	453	45	34	..	..	47	15
44	Palanki	146·50	93	93	401	174	227	30	41	..	..	44	20
45	Pasupam	229·05	170	182	900	458	442	43	34	..	..	68	11
46	Yerukonda	305·94	222	236	1,155	600	555	97	74	..	..	75	38
47	Nadipalle	275·99	168	174	753	369	384	89	81	..	..	143	90
48	Kotabhogapuram	214·97					*Uninhabited*						
49	Nathavalasa	184·94	212	225	994	498	496	..	..	18	16	82	25
50	Bhogapuram	1,139·59	1,796	1,835	8,239	4,210	4,029	567	476	3	3	1,509	776
51	Bantupalle	581·53	437	443	1,893	937	956	141	168	2	3	290	111
52	Pedada	405·49	89	92	434	230	204	84	79	..	..	90	33
53	Rajulatammapuram	293·40	98	100	448	230	218	44	33	..	..	96	41
54	Bellam	125·45	167	167	596	285	311	35	52	..	..	4	..
55	Amakam	118·98	145	150	694	347	347	14	18	..	..	69	11
56	Chittigunkalam	167·13	119	120	561	289	272	8	10	..	..	87	25
57	Boddavalasa	318·08	298	304	1,376	709	667	73	66	..	..	239	74
58	Jonnada	475·50	645	650	2,785	1,387	1,398	120	123	..	..	463	172
59	Dindivaritallavalasa	336·70	222	222	1,119	558	561	25	18	..	..	152	24
60	Gantlam	380·81	159	159	730	381	349	102	88	..	..	42	11

*T· R· U. area figures are in Sq. Kms.

Location Code No.	Name of Village/ Town		Total Main Workers (I-IX)		MAIN WORKERS: Cultivators (I)		Agricultural labourers (II)		*Household* Industry, Manufacturing, Processing, Servicing & Repairs [V (a)]		Other Workers (III, IV, V (b) & VI to IX)		Marginal Workars		Non-Workers	
			Males	Females	Males	Females	Males	Females	Males	Females	Males	Females	Males	Females	Males	Females
(1)	(2)		(15)	(16)	(17)	(18)	(19)	(20)	(21)	(22)	(23)	(24)	(25)	(26)	(27)	(28)
	BHOGAPURAM TALUK	**T**	**41,547**	**18,120**	**19,553**	**6,005**	**10,353**	**9,457**	**1,399**	**275**	**10,242**	**2,383**	**677**	**5,804**	**26,779**	**44,351**
		R	**41,547**	**18,120**	**19,553**	**6,005**	**10,353**	**9,457**	**1,399**	**275**	**10,242**	**2,383**	**677**	**5,804**	**26,779**	**44,351**
		U	..	..	..	..	..	..	..	..	..	..	..	..	..	..
1	Kumili		1,618	638	750	128	583	462	131	16	154	32	48	500	1,006	1,542
2	Chinabattivalasa		169	24	108	..	56	24	..	..	5	..	..	..	75	197
3	Pedabattivalasa		59	..	56	..	3	..	..	..	..	..	..	..	22	87
4	Gaithula Chodavaram		55	8	38	3	1	1	..	..	16	4	1	28	36	64
5	Kanimella		286	121	215	70	38	50	1	..	32	1	..	..	125	277
6	Kamavaram		162	75	100	46	51	28	..	1	11	..	20	54	69	119
7	Kanimetta		274	22	184	10	35	9	12	..	43	3	26	190	163	221
8	Kandivalasa		384	201	248	145	23	27	14	6	99	23	1	135	215	303
9	*Alladapalem*		275	38	132	4	67	28	..	..	76	6	4	103	163	305
10	Lankalapalem		344	248	204	33	117	212	..	..	23	3	1	..	159	339
11	Govindapuram		349	67	247	12	26	45	6	1	70	9	..	..	237	479
12	*Gupam*		312	192	218	122	68	53	5	5	21	12	..	..	170	291
13	Kovvada		419	206	240	112	110	69	46	13	23	12	..	9	239	427
14	Chodamma Agraharam		389	266	238	118	112	143	11	1	28	4	4	33	242	360
15	Poram		134	5	110	..	..	5	..	..	24	..	1	97	61	80
16	Lova Jagannadhapuram								*Uninhabited*							
17	Rellivalasa		1,955	763	1,066	202	617	513	54	2	218	46	2	544	1,136	1,797
18	Burravanipalem		55	27	..	..	35	27	..	..	..	..	2	15	44	61
19	Dwarapureddipalem		191	144	182	129	6	15	..	..	3	..	..	5	121	163
20	Chollangipeta		323	61	156	18	95	31	5	1	67	11	..	1	225	467
21	Munginapalle		111	37	38	6	72	31	..	..	1	..	..	..	53	133
22	Gunupuru		805	380	323	127	268	240	67	7	147	6	..	6	496	921
23	Pedatadivada		1,038	583	330	41	357	450	40	14	311	78	..	..	688	1,210
24	Chintalavalasa		836	140	206	40	107	93	36	..	487	7	2	1	733	1,425
25	Raghumanda		393	108	194	11	84	93	14	..	101	4	2	51	294	520

(1)	(2)	(15)	(16)	(17)	(18)	(19)	(20)	(21)	(22)	(23)	(24)	(25)	(26)	(27)	(28)
26	Vedullavalasa	378	143	211	33	138	102	8	7	21	1	30	131	252	410
27	Piantadivada	517	113	186	50	124	49	29	7	178	7	..	..	345	745
28	Denkada	1,264	867	535	219	425	537	92	29	212	82	18	177	805	1,048
29	Singavaram	522	466	331	188	143	264	7	1	41	13	2	4	240	316
30	Kopperla	452	345	271	96	124	233	12	..	45	16	..	59	288	344
31	Pusapatipalem	161	67	80	6	49	52	10	5	22	4	..	15	101	173
32	Pusapatirega	996	492	354	122	231	263	60	39	351	68	4	169	861	1,066
33	Perapuram	371	26	211	8	95	15	18	1	47	2	6	142	244	448
34	Vempadam	856	566	588	318	183	221	32	8	53	19	..	14	495	857
35	Thotadam	177	83	102	11	68	72	..	..	7	..	..	..	106	193
36	Bharanikam	125	100	49	35	72	65	4	..	..	..	..	..	53	66
37	Chowduvada	243	190	182	117	27	71	9	..	25	2	1	3	128	152
38	Konayyapalem	140	139	71	72	39	65	28	..	2	2	..	..	81	78
39	Chintapalle	986	206	100	7	33	105	5	..	848	94	..	5	724	1,410
40	Krishnapuram	138	96	105	89	18	7	8	..	7	..	..	..	89	120
41	Roluchappidi Agraharam	112	49	101	32	6	17	..	..	5	..	..	..	65	148
42	Pativada	906	585	427	251	141	134	12	3	326	197	..	..	389	542
43	Kollayavalasa	304	134	174	81	56	46	20	1	54	6	5	69	212	250
44	Palanki	117	26	46	10	42	11	4	3	25	2	1	97	56	104
45	Pasupam	302	270	159	106	118	158	13	6	12	..	1	14	155	158
46	Yerukonda	390	102	236	33	116	65	..	..	38	4	15	187	195	266
47	Nadipalle	248	91	121	24	51	51	12	5	64	11	12	74	109	219
48	Kotabhogapuram							*Uninhabited*							
49	Nathavalasa	307	78	189	34	33	18	10	6	75	20	1	90	190	328
50	Bhogapuram	2,282	458	1,194	93	584	196	70	2	434	167	123	453	1,805	3,118
51	Bantupalle	562	295	232	8	267	266	28	6	35	15	..	..	375	661
52	Pedada	128	56	64	9	52	42	4	1	8	4	..	..	102	148
53	Rajulatammapuram	150	24	55	..	60	11	..	..	35	13	..	76	80	118
54	Bellam	181	102	53	7	112	93	6	1	10	1	..	17	104	192
55	Amakam	210	65	135	29	53	29	5	2	17	5	..	..	137	282
56	Chittigunkalam	194	113	131	71	57	41	..	..	6	1	..	2	95	157
57	Boddavalasa	438	142	140	8	153	113	8	1	137	20	..	4	271	521
58	Jonnada	803	287	248	87	364	176	72	..	119	24	15	165	569	946
59	Dindivaritallavalasa	354	138	210	27	62	100	29	3	53	8	5	77	199	346
60	Gantlam	270	35	212	4	44	28	5	3	9	..	..	..	111	314

PRIMARY CENSUS ABSTRACT

VIZIANAGARAM DISTRICT — BHOGAPURAM TALUK

Location Code No.	Name of Village/ Town	Area in hectares	No. of Occupied Residential houses	No. of households	Total population (including Institutional and Houseless Population)			Scheduled Castes		Scheduled Tribes		Literates	
					Persons	Males	Females	Males	Females	Males	Females	Males	Females
(1)	(2)	(3)	(4)	(5)	(6)	(7)	(8)	(9)	(10)	(11)	(12)	(13)	(14)
61	Akkivaram	843.58	619	619	3,021	1,565	1,456	23	31	1	2	276	58
62	Savaravilli	476.31	504	504	2,493	1,234	1,259	45	60	8	9	206	80
63	Golagam	165.52	164	164	697	342	355	34	40	..	..	110	21
64	Mopada	543.90	523	521	2,381	1,191	1,190	80	98	..	..	330	100
65	Bangarurajupeta	116.55	157	157	680	326	354	2	4	..	..	47	6
66	Modavalasa	633.33	381	381	1,968	969	999	59	72	2	..	153	65
67	Rajapulova	127.48	307	308	1,619	801	818	22	17	3	3	116	27
68	Cherukupalle	133.14	231	238	1,272	646	626	142	134	..	..	159	54
69	Gudivada	218.93	563	570	2,869	1,466	1,403	107	93	4	2	451	86
70	Polipalle	975.29	778	780	3,601	1,839	1,762	116	122	3	2	546	161
71	Ravada	786.71	549	551	2,564	1,317	1,247	125	110	32	27	300	152
72	Basavapalem	308.37	268	270	1,415	672	743	..	..	..	..	29	12
73	Kavuluvada	820.70	339	340	1,701	866	835	17	17	..	..	93	69
74	Amatamravivalasa	358.96	278	280	1,407	687	720	11	18	..	..	92	42
75	Chakivalasa	181.30	162	166	923	447	476	18	27	..	..	68	25
76	Jaggayyapet	136.38	99	100	453	218	235	7	4	..	..	35	10
77	Lakshmipuram	132.09				*Uninhabited*							
78	Nandigam	334.67	228	234	1,080	539	541	123	113	2	2	83	21
79	Konada	1,575.03	1,329	1,341	6,614	3,305	3,309	61	75	5	5	415	183
80	Subbannapeta @ Pilakavari Agraharam	88.22	31	33	169	90	79	10	12	..	..	..	..
81	Munjeru	1,071.60	650	662	3,177	1,609	1,568	183	189	..	..	290	113
82	Kongavanipalem	664.49	988	1,004	5,049	2,500	2,549	43	39	..	..	53	28
83	Gudepuvalasa	993.10	370	378	1,822	931	891	135	134	4	1	32	32
84	Kancheru	1,076.87	629	659	3,476	1,767	1,709	55	55	..	..	104	51
85	Kancherupalem	98.42				*Uninhabited*							

PRIMARY CENSUS ABSTRACT

VIZIANAGARAM DISTRICT — BHOGAPURAM TALUK

Location Code No.	Name of Village/ Town	MAIN WORKERS													
		Total Main Workers (I-IX)		Cultivators (I)		Agricultural labourers (II)		Household Industry, Manufacturing Processing, Servicing & Repairs [V (a)]		Other Workers (III, IV, V (b) & VI to IX)		Marginal Workers		Non-Workers	
		Males	Females	Males	Females	Males	Females	Males	Females	Males	Females	Males	Females	Males	Females
(1)	(2)	(15)	(16)	(17)	(18)	(19)	(20)	(21)	(22)	(23)	(24)	(25)	(26)	(27)	(28)
61	Akkivaram	1,007	681	610	348	316	318	18	2	63	13	3	27	555	748
62	Savaravilli	708	378	333	103	280	267	32	6	63	2	..	120	526	761
63	Golagam	229	73	122	8	67	54	20	6	20	5	1	..	112	282
64	Mopada	736	440	352	109	237	232	12	3	135	96	38	187	417	563
65	Bangarurajupeta	223	141	110	43	68	86	..	..	45	12	..	19	103	194
66	Modavalasa	556	196	237	13	160	170	18	1	141	12	29	152	384	651
67	Rajapulova	465	79	112	8	50	15	33	1	270	55	37	199	299	540
68	Cherukupalle	332	12	21	..	31	6	..	..	280	6	..	..	314	614
69	Gudivada	747	170	75	47	34	45	16	2	622	76	..	3	719	1,230
70	Polipalle	1,080	176	397	71	161	68	101	7	421	30	33	421	726	1,165
71	Ravada	741	294	284	94	356	188	7	..	94	12	..	..	576	953
72	Basavapalem	409	335	296	243	108	90	..	..	5	2	51	5	212	403
73	Kavuluvada	548	214	411	101	103	93	..	..	34	20	5	101	313	520
74	Amatamravivalasa	394	262	219	89	145	164	..	..	30	9	2	10	291	448
75	Chakivalasa	261	38	213	13	14	20	9	..	25	5	3	24	183	414
76	Jaggayyapeta	145	66	87	14	47	49	1	..	10	3	..	64	73	105
77	Lakshmipuram	*Uninhabited*													
78	Nandigam	356	167	189	27	134	124	..	..	33	16	3	54	180	320
79	Konada	1,941	1,316	622	441	211	305	33	2	1,075	568	23	146	1,341	1,847
80	Subbannapeta @ Pilakavari Agraharam	61	33	33	6	25	27	..	..	3	..	..	..	29	46
81	Munjeru	1,027	409	677	163	264	210	22	..	64	36	..	23	582	1,136
82	Kongavanipalem	1,502	697	345	208	53	176	8	37	1,096	276	24	143	974	1,709
83	Gudepuvalasa	536	180	254	48	211	113	3	..	68	19	72	290	323	421
84	Kancheru	1,023	460	468	146	187	272	4	1	364	41	..	..	744	1,249
85	Kancherupalem	*Uninhabited*													

ALPHABETICAL LIST OF VILLAGES

VIZIANAGARAM TALUK

1981 Location Code No. (1)	Name of Village (2)
11	Ambativalasa
13	Ayyanna Agraharam
8	Budatanapalle
22	Buradapadu
49	Chandrampeta
70	Chelavuru
7	Chinamanapuram
68	Dharmapuri
41	Donkada
62	Duppada
32	Dwarapudi
56	Gajularega
38	Gantyada
10	Garudabilli
23	Ginjeru
24	Godiyada
29	Gotlam
3	Gumadam
28	Gunkalam
58	Hajisahebpeta
63	Jagannadhapuram
27	Jaggapuram
59	Jammunarayanapuram
30	Jiyyannavalasa
54	Kanapaka Ayyammapeta
33	Karakavalasa
17	Kirtubarti
31	Kondakarakam
9	Kondakindam
19	Kondatamarapalle
39	Korlam
65	Korukonda
37	Kotarubilli
4	Kothapalem
20	Kothavelagada
6	Kottavalasa
55	Kukalametta Lakshmi-puram
46	Lakidam
69	Malicherla
5	Maruvada
43	Mokalapadu
1	Mulapadu Karrivanipalem
50	Murapaka
35	Nandam
36	Narava
26	Neelavathi
18	Pedamajjipalem
51	Pedavemali
16	Penasam
44	Pentasriramapuram
64	Pinavemali
45	Pollanki
52	Rakodu
42	Ramabhadrapuram
34	Ramavaram
47	Ravivalasa
40	Regubilli
12	Rollavaka
66	Sarika
48	Siripuram
53	Siriyalapeta
67	Vantithadi Agraharam
21	Vasadi
2	Veduruvada
14	Vendram
57	Venugopalapuram
60	Vizianagaram Bit I
61	Vizianagaram Bit II
15	Vompilli
25	Yerakannamdora Sitarama-puram

PRIMARY CENSUS ABSTRACT

VIZIANAGARAM DISTRICT — VIZIANAGARAM TALUK

Location Code No.	Name of Village/ Town		Area in hectares	No. of Occupied Residential houses	No. of households	Total population (including Institutional and Houseless Population)			Scheduled Castes		Scheduled Tribes		Literates	
						Persons	Males	Females	Males	Females	Males	Females	Males	Females
(1)	(2)		(3)	(4)	(5)	(6)	(7)	(8)	(9)	(10)	(11)	(12)	(13)	(14)
	VIZIANAGARAM TALUK	**T**	**340·3***	**47,316**	**49,972**	**231,996**	**116,309**	**115,687**	**11,736**	**11,920**	**1,044**	**1,015**	**55,043**	**30,765**
		R	**321·0***	**22,872**	**23,329**	**102,826**	**51,419**	**51,407**	**4,839**	**4,813**	**853**	**825**	**15,375**	**4,931**
		U	**19·3***	**24,444**	**26,643**	**129,170**	**64,890**	**64,280**	**6,897**	**7,107**	**191**	**190**	**39,668**	**25,834**
1	Mulapadu Karrivanipalem		636.97	34	34	144	78	66	..	..	51	42	9	5
2	Veduruvada		504·24	129	134	578	281	297	7	13	256	254	26	4
3	Gumadam		365·03	311	324	1,320	655	665	53	52	2	2	234	70
4	Kothapalem		475·50	265	265	1,065	543	522	26	28	36	22	176	24
5	Maruvada		347.22	180	180	722	342	380	90	109	..	..	105	36
6	Kottavalasa		268·71	361	371	1,665	791	874	67	61	..	..	119	24
7	Chinamanapuram		274·38	161	161	749	379	370	46	54	3	1	142	33
8	Budatanapalle		945·34	818	818	3,315	1,646	1,669	151	150	71	56	537	207
9	Kondakindam		222·17	174	174	785	389	396	11	19	35	46	83	11
10	Garudabilli		703·34	433	433	1,983	961	1,022	78	87	..	..	243	90
11	Ambativalasa		253·74	229	244	1,112	541	571	60	80	..	..	102	14
12	Rollavaka		240·79	92	92	428	223	205	15	10	..	..	35	5
13	Ayyanna Agraharam		91·05	13	13	62	31	31	..	..	..	..	..	..
14	Vendram		292·59	179	179	826	416	410	17	24	..	..	40	17
15	Vompilli		441·11	264	264	1,177	586	591	6	8	..	..	115	18
16	Penasam		310·80	288	288	1,391	710	681	20	21	3	2	205	39
17	Kirtubarti		331·44	201	201	996	501	495	43	52	..	..	165	62
18	Pedamajjipalem		194.25	426	426	1,768	870	898	113	127	22	18	401	213
19	Kondatamarapalle		372·31	320	320	1,380	679	701	55	57	..	..	226	66
20	Kothavelagada		455·67	249	271	1,130	544	586	99	99	18	19	165	47
21	Vasadi		222·58	344	344	1,488	717	771	70	65	7	7	351	138
22	Buradapadu		199·51	192	204	842	390	452	38	36	5	11	157	66
23	Ginjeru		259·00	274	275	1,237	604	633	44	30	2	3	102	21
24	Godiyada		339·13	301	301	1,363	720	643	104	90	9	5	320	98
25	Yerakannamdora Sitarampuram		54·23	5	5	25	10	15	..	..	..	..	8	3

(1)	(2)	(3)	(4)	(5)	(6)	(7)	(8)	(9)	(10)	(11)	(12)	(13)	(14)
26	Neelavathi	704·56	430	443	1,934	976	958	110	96	7	8	305	114
27	Jaggapuram	704.56	185	185	786	396	390	10	10	..	..	113	22
28	Gunkalam	796·42	621	621	2,667	1,294	1,373	69	65	..	..	221	31
29	Gotlam	605·81	504	504	2,459	1,211	1,248	87	90	..	..	283	71
30	Jiyyannvalasa	212·46	85	85	361	165	196	49	45	..	..	11	1
31	Kondakarakam	699·30	483	483	2,066	1,050	1,016	61	60	161	174	127	20
32	Dwarapudi	683·92	550	550	2,429	1,196	1,233	117	131	..	..	240	82
33	Karakavalasa	505·05	149	149	520	251	269	110	116	..	..	68	18
34	Ramavaram	515·57	478	478	1,971	961	1,010	117	112	17	20	300	89
35	Nandam	274·38	155	155	729	350	379	19	18	..	..	76	3
36	Narava	314·44	317	317	1,371	668	703	43	49	4	4	160	36
37	Kotarubilli	266·69	192	206	746	355	391	91	91	10	10	123	38
38	Gantyada	849.43	516	516	2,446	1,288	1,158	221	143	6	2	573	260
39	Korlam	432·20	570	570	2,385	1,170	1,215	90	86	1	2	283	65
40	Regubilli	230.67	260	260	1,186	607	579	34	25	2	2	247	75
41	Donkada	150·54	66	66	316	161	155	28	30	..	..	56	19
42	Ramabhadrapuram	152·97	191	194	745	378	367	43	32	4	2	96	42
43	Mokalapadu	142·45	146	146	619	308	311	37	49	..	..	104	34
44	Pentasriramapuram	541·47	597	597	2,638	1,300	1,338	165	166	2	3	291	115
45	Pollanki	206·79	153	153	723	370	353	53	52	2	3	141	38
46	Lakidam	756·36	634	636	3,146	1,587	1,559	122	105	1	3	340	78
47	Ravivalasa	432·61	218	226	817	401	416	67	61	..	..	96	27
48	Siripuram	495·74	355	355	1,439	699	740	84	100	..	..	155	30
49	Chandrampeta	279·64	223	223	928	468	460	116	115	5	6	132	47
50	Murapaka	297·85	190	192	843	415	428	24	29	4	2	110	12
51	Pedavemali	815·84	783	783	3,236	1,614	1,622	161	170	3	2	315	99
52	Rakodu	509·09	364	376	1,748	890	858	124	111	12	7	147	39
53	Siriyalapeta	297·85	64	66	319	162	157	81	76	8	8	45	18
54	Kanapaka Ayyammapeta	528·11				*Urban Area (Kanapaka Town)*							
55	Kukalametta Lakshmipuram	389·71	250	250	1,119	577	542	3	4	9	5	212	106
56	Gajularega	508·00				*Urban Area (Gajularega Town)*							
57	Venugopalapuram	57·06	43	43	176	91	85	..	..	..	..	24	18
58	Hajisahebpeta	246·86	7	7	28	13	15	..	..	6	8	1	..
59	Jammunarayanapuram	714·67	515	554	2,577	1,284	1,293	49	55	6	5	486	151
60	Vizianagaram Bit I (R)	429·78	757	1,020	4,709	2,366	2,343	233	241	..	..	1,433	755

* T·R·U· area figures are in sq· kms.

PRIMARY CENSUS ABSTRACT

VIZIANAGARAM DISTRICT

VIZIANAGARAM TALUK

Location Code No.	Name of Village/ Town	Total Main Workers (I-IX)		MAIN WORKERS								Marginal Workers		Non-Workers	
				Cultivators (I)		Agricultural labourers (II)		Household *Industry, Manufacturing* Processing, Servicing & Repairs [V (a)]		Other Workers (III, IV, V (b) & VI to IX)					
		Males	Females	Males	Females	Males	Females	Males	Females	Males	Females	Males	Females	Males	Females
(1)	(2)	(15)	(16)	(17)	(18)	(19)	(20)	(21)	(22)	(23)	(24)	(25)	(26)	(27)	(28)
	VIZIANAGARAM TALUK	T 62,647	18,915	14,784	5,959	7,085	7,643	3,172	727	37,606	4,586	507	3,519	53,155	93,253
		R 30,740	14,101	14,106	5,806	6,504	6,902	1,750	440	8,380	953	335	3,126	20,344	34,180
		U 31,907	4,814	678	153	581	741	1,422	287	29,226	3,633	172	393	32,811	59,073
1	Mulapadu Karrivanipalem	40	1	39	..	..	..	..	..	1	1	..	..	38	65
2	Veduruvada	168	8	166	4	1	4	..	..	1	..	..	3	113	286
3	Gumadam	398	27	255	16	61	11	27	..	55	..	14	237	243	401
4	Kothapalem	303	8	208	1	34	1	13	..	48	6	36	253	204	261
5	Maruvada	196	71	36	3	121	53	15	6	24	9	..	74	146	235
6	Kottavalasa	524	252	297	145	184	104	21	1	22	2	1	149	266	473
7	Chinamanapuram	240	10	207	7	5	1	5	..	23	2	1	208	138	152
8	Budatanapalle	992	679	520	334	245	320	110	17	117	8	1	6	653	984
9	Kondakindam	243	189	163	84	55	101	2	2	23	2	2	..	144	207
10	Garudabilli	623	620	360	377	104	187	34	15	125	41	..	1	338	401
11	Ambativalasa	344	97	213	22	53	72	3	..	75	3	25	203	172	271
12	Rollavaka	139	2	105	..	15	2	2	..	17	..	5	90	79	113
13	Ayyanna Agraharam	22	23	..	..	..	..	22	23	..	..	..	..	9	8
14	Vendram	306	299	264	259	27	40	..	..	15	..	..	..	110	111
15	Vompilli	360	227	269	101	60	119	18	6	13	1	1	33	225	331
16	Penasam	419	341	234	157	76	163	97	16	12	5	..	30	291	310
17	Kirtubarti	305	132	191	86	94	46	3	..	17	..	..	30	196	333
18	Pedamajjipalem	456	61	241	17	49	31	23	1	143	12	15	112	399	725
19	Kondatamarapalle	408	166	137	37	173	126	10	2	88	1	1	1	270	534
20	Kothavelagada	390	328	219	79	86	224	28	7	57	18	7	1	147	257
21	Vasadi	426	85	255	34	63	43	74	3	34	..	3	..	290	686
22	Buradapadu	247	95	142	49	45	40	8	..	52	6	24	187	119	170
23	Ginjeru	425	209	347	193	22	13	13	1	43	2	..	1	179	423
24	Godiyada	430	342	299	251	87	81	24	9	20	1	..	..	290	301
25	Yerakannamdora Sitarampuram	8	6	2	4	2	2	..	..	4	..	..	..	2	9

(1)	(2)	(15)	(16)	(17)	(18)	(19)	(20)	(21)	(22)	(23)	(24)	(25)	(26)	(27)	(28)
26	Neelavathi	625	478	329	245	181	194	62	29	53	10	..	..	351	480
27	Jaggapuram	248	177	138	71	55	98	6	..	49	8	..	..	148	213
28	Gunkalam	862	518	500	339	77	142	116	28	169	9	..	102	432	753
29	Gotlam	753	287	395	212	125	71	55	1	178	3	1	234	457	727
30	Jiyyannavalasa	85	6	18	1	62	5	..	..	5	..	..	74	80	116
31	Kondakarakam	582	121	297	27	198	78	10	12	77	4	48	116	420	779
32	Dwarapudi	666	331	193	55	187	217	55	32	231	27	61	162	469	740
33	Karakavalasa	160	59	69	14	78	44	1	..	12	1	..	..	91	210
34	Ramavaram	567	218	392	43	149	170	..	..	26	5	..	..	394	792
35	Nandam	234	85	125	24	42	51	5	..	62	10	..	14	116	280
36	Narava	421	269	172	101	25	90	24	15	200	63	..	..	247	434
37	Kotarubilli	239	196	104	79	103	103	2	..	30	14	..	..	116	195
38	Gantyada	690	441	174	88	241	304	43	9	232	40	4	3	594	714
39	Korlam	766	558	422	282	97	206	172	46	75	24	..	1	404	656
40	Regubilli	356	331	114	70	138	240	53	1	51	20	..	..	251	248
41	Donkada	87	24	58	15	15	8	..	..	14	1	10	33	64	98
42	Ramabhadrapuram	229	62	117	1	48	51	12	1	52	9	..	..	149	305
43	Mokalapadu	181	85	23	2	114	71	10	..	34	12	..	..	127	226
44	Pentasriramapuram	825	766	491	382	182	353	28	6	124	25	..	..	475	572
45	Pollanki	233	202	143	111	37	72	30	5	23	14	..	..	137	151
46	Lakidam	1,011	406	612	86	235	293	29	..	135	27	3	178	573	975
47	Ravivalasa	234	27	126	2	24	19	9	..	75	6	29	200	138	189
48	Siripuram	433	187	342	101	74	82	1	..	16	4	..	..	266	553
49	Chandrampeta	318	292	177	167	97	111	25	7	19	7	..	..	150	168
50	Murapaka	290	164	212	75	36	85	8	1	34	3	..	..	125	264
51	Pedavemali	1,064	473	716	268	167	174	60	12	121	19	..	..	550	1,149
52	Rakodu	559	348	328	190	151	145	23	3	57	10	13	51	318	459
53	Siriyalapeta	83	15	9	..	27	14	3	..	44	1	..	..	79	142
54	Kanapaka Ayyammapeta						*Urban Area (Kanapaka Town)*								
55	Kukalametta Lakshmipuram	312	20	51	1	70	15	5	..	186	4	..	9	265	513
56	Gajularega						*Urban Area (Gajularega Town)*								
57	Venugopalapuram	70	34	14	..	36	18	..	..	20	16	..	..	21	51
58	Hajisahebpeta	10	7	..	..	10	7	..	..	..	..	..	..	3	8
59	Jammunarayanapuram	751	205	90	14	93	78	48	25	520	88	..	..	533	1,088
60	Vizianagaram Bit I (R)	1,138	53	35	4	119	21	43	2	941	26	1	..	1,227	2,290

PRIMARY CENSUS ABSTRACT

VIZIANAGARAM DISTRICT — VIZIANAGARAM TALUK

Location Code No.	Name of Village/ Town	Area in hectares	No. of Occupied Residential houses	No. of households	Total population (including Institutional and Houseless Population)			Scheduled Castes		Scheduled Tribes		Literates	
					Persons	Males	Females	Males	Females	Males	Females	Males	Females
(1)	(2)	(3)	(4)	(5)	(6)	(7)	(8)	(9)	(10)	(11)	(12)	(13)	(14)
61	Vizianagaram Bit II (R)	481·57	116	116	453	226	227	7	9	43	48	69	28
62	Duppada	280·45	563	564	2,446	1,191	1,255	83	75	..	..	288	27
63	Jagannadhapuram @ Jonnavalasa	295·42	484	484	2,133	1,100	1,033	59	70	..	..	347	130
64	Pinavemali	774.57	289	290	1,150	574	576	76	82	4	2	133	43
65	Korukonda	1,024·26	967	983	4,447	2,431	2,016	267	264	13	10	1,205	288
66	Sarika	1,234·69	622	624	2,750	1,380	1,370	203	204	..	..	350	109
67	Vantithadi Agraharam	342.36	1,015	1,015	4,334	2,224	2,110	96	84	..	..	883	286
68	Dharmapuri	403·88	647	647	3,093	1,548	1,545	113	119	..	..	376	93
69	Malicherla	445·56	505	506	2,416	1,191	1,225	104	101	..	..	185	51
70	Chelavuru	304·73	370	370	1,871	925	946	..	..	3	1	159	12

PRIMARY CENSUS ABSTRACT

VIZIANAGARAM DISTRICT

VIZIANAGARAM TALUK

Location Code No.	Name of Village/ Town	Total Main Workers (I-IX)		MAIN WORKERS								Marginal Workers		Non-Workers	
				Cultivators (I)		Agricultural labourers (II)		Household Industry, Manufacturing, Processing, Servicing & Repairs [V (a)]		Other Workers (III, IV, V (b) & VI to IX)					
		Males	Females	Males	Females	Males	Females	Males	Females	Males	Females	Males	Females	Males	Females
(1)	(2)	(15)	(16)	(17)	(18)	(19)	(20)	(21)	(22)	(23)	(24)	(25)	(26)	(27)	(28)
61	Vizianagaram Bit II (R)	148	95	20	3	62	59	26	27	40	6	..	..	78	132
62	Duppada	725	338	74	44	119	227	7	3	525	64	..	..	466	917
63	Jagannadhapuram @ Jonnavalasa	572	104	180	22	148	61	37	15	207	6	..	..	528	929
64	Pinavemali	331	76	104	12	90	33	10	1	127	30	10	146	233	354
65	Korukonda	1,199	471	669	219	245	190	30	3	255	59	2	5	1,230	1,540
66	Sarika	825	498	163	34	343	431	28	3	291	30	..	9	555	863
67	Vantithadi Agraharam	1,203	110	84	1	175	44	34	5	910	60	16	22	1,005	1,978
68	Dharmapuri	908	241	198	26	153	182	45	18	512	15	2	144	638	1,160
69	Malicherla	780	389	199	101	170	236	31	15	380	37	1	3	410	833
70	Chelavuru	555	56	260	14	44	25	12	1	239	16	..	1	370	889

PRIMARY CENSUS ABSTRACT

VIZIANAGARAM DISTRICT | GAJULAREGA TOWN | VIZIANAGARAM TALUK

Location Code No.	Name of Town/ Block	Area in Sq. Kms.	No. of Occupied Residential houses	No. of households	Total population (including Institutional and Houseless Population)			Scheduled Castes		Scheduled Tribes		Literates	
					Persons	Males	Females	Males	Females	Males	Females	Males	Females
(1)	(2)	(3)	(4)	(5)	(6)	(7)	(8)	(9)	(10)	(11)	(12)	(13)	(14)
2/III	**GAJULAREGA TOWN (P)**	**5.08**	**1,682**	**1,709**	**7,958**	**3,921**	**4,037**	**787**	**784**	**3**	**3**	**1,646**	**779**
	Block 1		215	215	939	502	437	251	226	..	..	132	30
	2		164	164	854	404	450	7	11	3	3	122	48
	3		147	147	751	378	373	22	21	..	..	129	36
	4		180	180	805	398	407	120	122	..	..	96	37
	5		181	181	857	404	453	..	..	..	..	197	111
	6		174	186	937	476	461	..	..	..	..	296	143
	7		153	160	702	339	363	..	..	..	..	127	51
	8		275	277	1,320	633	687	7	5	..	..	402	267
	9		69	74	312	150	162	146	158	..	..	73	30
	10		124	125	481	237	244	234	241	..	..	72	26

PRIMARY CENSUS ABSTRACT

VIZIANAGARAM DISTRICT — GAJULAREGA TOWN — VIZIANAGARAM TALUK

Location Code No.	Name of Town/ Block	Total Main Workers (1-IX)		MAIN WORKERS								Marginal Workars		Non-Workers	
				Cultivators (I)		Agricultural labourers (II)		Household Industry, Manufacturing, Processing, Servicing & Repairs [V (a)]		Other Workers (III, IV, V (b) & VI to IX)					
		Males	Females	Males	Females	Males	Females	Males	Females	Males	Females	Males	Females	Males	Females
(1)	(2)	(15)	(16)	(17)	(18)	(19)	(20)	(21)	(22)	(23)	(24)	(25)	(26)	(27)	(28)
2/III	GAJULAREGA TOWN (P)	2,188	463	168	53	230	281	235	35	1,555	94	1	1	1,732	3,573
	Block 1	273	66	14	..	31	65	65	..	163	1	..	..	229	371
	2	228	49	38	7	31	27	6	1	153	14	..	..	176	401
	3	204	14	17	..	..	..	1	..	186	14	..	..	174	359
	4	228	60	13	2	58	29	6	..	151	29	..	..	170	347
	5	249	112	52	40	84	64	61	5	52	3	..	..	155	341
	6	262	23	26	3	..	11	26	..	210	9	1	..	213	438
	7	198	30	4	..	2	16	..	..	192	14	..	..	141	333
	8	330	62	2	1	19	26	70	29	239	6	..	..	303	625
	9	89	33	2	..	3	30	..	..	84	3	..	1	61	128
	10	127	14	..	..	2	13	..	..	125	1	..	..	110	230

PRIMARY CENSUS ABSTRACT

VIZIANAGARAM DISTRICT — KANAPAKA TOWN — VIZIANAGARAM TALUK

Location Code No.	Name of Town/ Block	Area in Sq. Kms.	No. of Occupied Residential houses	No. of households	Total population (including Institutional and Houseless Population)			Scheduled Castes		Scheduled Tribes		Literates	
					Persons	Males	Females	Males	Females	Males	Females	Males	Females
(1)	(2)	(3)	(4)	(5)	(6)	(7)	(8)	(9)	(10)	(11)	(12)	(13)	(14)
2/IV	**KANAPAKA TOWN (P)**	**5·28**	**1,399**	**1,424**	**6,406**	**3,136**	**3,270**	**244**	**232**	**5**	**7**	**1,461**	**514**
	Block 1		164	164	761	387	374	..	..	2	3	162	36
	2		150	150	733	358	375	..	..	..	..	171	58
	3		159	160	769	368	401	..	..	..	..	148	60
	4		180	197	909	472	437	126	121	..	..	210	81
	5		146	146	693	346	347	6	5	1	2	250	169
	6		134	134	562	266	296	15	10	..	..	107	21
	7		122	124	553	270	283	..	..	..	..	123	29
	8		96	101	444	200	244	..	..	..	..	110	31
	9		148	148	559	263	296	97	96	2	2	112	25
	10		100	100	423	206	217	..	..	..	..	68	4

PRIMARY CENSUS ABSTRACT

VIZIANAGARAM DISTRICT — KANAPAKA TOWN — VIZIANAGARAM TALUK

Location Code No.	Name of Town/ Block	Total Main Workers (I–IX)		MAIN WORKERS										Non-Workers	
				Cultivators (I)		Agricultural labourers (II)		Household Industry, Manufacturing, Processing, Servicing & Repairs [V (a)]		Other Workers (III, IV, V (b) & VI to IX)		Marginal Workers			
		Males	Females	Males	Females	Males	Females	Males	Females	Males	Females	Males	Females	Males	Females
(1)	(2)	(15)	(16)	(17)	(18)	(19)	(20)	(21)	(22)	(23)	(24)	(25)	(26)	(27)	(28)
2/IV	KANAPAKA TOWN (P)	**1,704**	**471**	**120**	**51**	**144**	**288**	**113**	**17**	**1,327**	**115**	**2**	**16**	**1,430**	**2,783**
	Block 1	233	30	23	3	28	12	2	..	180	15	..	..	154	344
	2	197	26	11	..	18	21	..	..	168	5	..	..	161	349
	3	209	101	21	24	2	28	16	1	170	48	..	..	159	300
	4	224	18	1	..	8	17	47	..	168	1	1	1	247	418
	5	157	4	3	..	18	..	..	..	136	4	..	..	189	343
	6	167	159	24	17	20	125	2	..	121	17	..	..	99	137
	7	133	16	12	..	7	3	9	1	105	12	..	..	137	267
	8	105	6	17	1	8	5	..	..	80	..	..	1	95	237
	9	161	110	5	6	29	77	25	15	102	12	..	12	102	174
	10	118	1	3	..	6	..	12	..	97	1	1	2	87	214

PRIMARY CENSUS ABSTRACT

VIZIANAGARAM DISTRICT — VIZIANAGARAM TOWN — VIZIANAGARAM TALUK

Location Code No.	Name of Town/ Ward	Area in Sq. Kms.	No. of Occupied Residential houses	No. of households	Total population (including Institutional and Houseless Population)			Scheduled Castes		Scheduled Tribes		Literates	
					Persons	Males	Females	Males	Females	Males	Females	Males	Females
(1)	(2)	(3)	(4)	(5)	(6)	(7)	(8)	(9)	(10)	(11)	(12)	(13)	(14)
2/X	**VIZIANAGARAM TOWN (M)**	**8.95**	**21,363**	**23,510**	**114,806**	**57,833**	**56,973**	**5,866**	**6,091**	**183**	**180**	**36,561**	**24,541**
	Ward 1		2,304	2,462	11,879	6,050	5,829	1,257	1,368	14	10	4,038	2,734
	2		721	721	4,098	2,094	2,004	6	6	..	..	1,379	1,051
	3		619	619	2,937	1,458	1,479	15	19	..	..	888	538
	4		1,022	1,190	5,905	2,978	2,927	253	253	6	3	1,859	1,321
	5		687	794	3,981	2,022	1,959	74	80	3	4	1,348	965
	6		404	409	2,417	1,294	1,123	..	..	..	..	1,073	789
	7		410	471	2,300	1,200	1,100	75	58	..	..	714	444
	8		1,130	1,189	5,961	2,972	2,989	270	279	6	3	1,599	898
	9		884	982	4,951	2,454	2,497	..	..	43	47	1,528	1,041
	10		1,709	1,839	8,611	4,300	4,311	1,386	1,426	3	2	2,214	1,140
	11		637	657	3,426	1,747	1,679	1	2	2	4	1,011	676
	12		629	660	3,106	1,503	1,603	213	234	1	1	655	339
	13		1,037	1,103	5,380	2,651	2,729	2	1	..	..	1,662	1,213
	14		954	979	4,727	2,410	2,317	5	7	1	4	1,494	1,115
	15		554	642	3,037	1,491	1,546	4	6	..	1	1,034	671
	16		471	544	2,845	1,480	1,365	..	..	1	1	1,090	757
	17		688	722	3,586	1,693	1,893	908	973	..	1	1,036	755
	18		567	622	3,206	1,559	1,647	4	4	..	..	1,325	1,270
	19		389	635	2,921	1,438	1,483	..	..	..	..	1,149	1,070
	20		646	907	4,491	2,339	2,152	626	609	30	30	1,535	832
	21		1,131	1,162	4,684	2,402	2,282	393	409	5	6	1,198	608
	22		938	1,048	4,861	2,432	2,429	268	281	49	54	1,422	873
	23		316	321	1,602	833	769	2	1	4	1	697	553
	24		742	744	4,056	2,071	1,985	89	71	3	..	1,485	975
	25		399	557	2,711	1,409	1,302	..	..	..	..	1,097	797
	26		416	483	4,807	1,180	1,140	7	..	..	..	768	468
	27		959	1 048	6,223	2,373	2,434	8	4	12	8	1,263	648

PRIMARY CENSUS ABSTRACT

VIZIANAGARAM DISTRICT — VIZIANAGARAM TOWN — VIZIANAGARAM TALUK

Location Code No.	Name of Town/ Ward	Total Main Workers (I–IX)		MAIN WORKERS: Cultivators (I)		Agricultural labourers (II)		Household Industry, Manufacturing, Processing, Servicing & Repairs [V (a)]		Other Workers (III, IV, V (b) & VI to IX)		Marginal Workers		Non-Workers	
		Males	Females	Males	Females	Males	Females	Males	Females	Males	Females	Males	Females	Males	Females
(1)	(2)	(15)	(16)	(17)	(18)	(19)	(20)	(21)	(22)	(23)	(24)	(25)	(26)	(27)	(28)
2/X	**VIZIANAGARAM TOWN (M)**	**28,015**	**3,880**	**390**	**49**	**207**	**172**	**1,074**	**235**	**26,344**	**3,424**	**169**	**376**	**29,649**	**52,717**
	Ward 1	2,563	322	20	..	12	6	14	6	2,517	310	26	8	3,461	5,499
	2	980	49	9	1	1	..	72	5	898	43	..	3	1,114	1,952
	3	787	49	5	..	..	1	45	..	737	48	..	3	671	1,427
	4	1,546	112	2	..	5	..	25	..	1,514	112	12	21	1,420	2,794
	5	1,089	87	20	1	..	..	36	11	1,033	75	3	..	930	1,872
	6	634	16	8	..	..	..	8	2	618	14	..	..	660	1,107
	7	653	109	3	..	..	..	12	..	638	109	..	..	547	991
	8	1,537	172	21	4	7	4	48	6	1,461	158	9	12	1,426	2,805
	9	1,244	98	21	2	11	1	100	15	1,112	80	7	49	1,203	2,350
	10	2,392	839	46	11	18	49	99	31	2,229	748	5	42	1,903	3,430
	11	900	96	23	1	3	..	135	38	739	57	47	51	800	1,532
	12	783	179	17	..	27	23	14	4	725	152	..	..	720	1,424
	13	1,349	245	26	5	4	2	181	66	1,138	172	..	2	1,302	2,482
	14	1,234	157	21	2	4	..	45	7	1,163	148	48	26	1,128	2,134
	15	829	86	5	..	..	..	9	2	815	84	..	2	662	1,458
	16	662	65	7	..	1	1	32	..	622	64	..	..	818	1,300
	17	779	209	5	1	1	2	3	..	770	206	..	..	914	1,684
	18	640	81	24	1	3	..	3	2	610	78	..	..	919	1,566
	19	564	111	7	..	7	3	..	..	550	108	1	1	873	1,371
	20	1,004	121	17	..	27	10	38	6	922	105	7	58	1,328	1,973
	21	1,076	163	3	..	23	14	30	2	1,020	147	..	..	1,326	2,119
	22	1,212	111	2	..	2	1	19	7	1,189	103	..	..	1,220	2,318
	23	325	50	11	..	..	1	1	2	313	47	..	..	508	719
	24	861	99	5	..	2	8	10	18	844	73	..	..	1,210	1,886
	25	563	47	4	..	1	4	12	2	546	41	..	2	846	1,253
	26	525	30	12	1	25	2	52	3	436	24	..	54	655	1,056
	27	1,284	177	46	19	23	40	30	..	1,185	118	4	42	1,085	2,215

ALPHABETICAL LIST OF VILLAGES

SRUNGAVARAPUKOTA TALUK

1981 Location Code No. (1)	Name of Village (2)
3	Addateega
87	Alamanda
4	Alaparti
44	Alugubilli
75	Annamarajupeta
76	Attada
49	Balakrishnarajupuram @ Sivaramarajupeta
79	Bheemasingi
7	Bheemavaram
62	Boddam
24	Bonangi
45	Chamalapalle
9	Cheedipalem
10	Chinakhandepalle
69	Chintada
52	Dampuram
16	Dharaparthi
33	Dharmavaram
2	Diguvakondaparti
1	Eguvakondaparthi
82	Gadikommu
81	Godikommusingavaram
25	Gopalapalle
14	Gunapadu
6	Jadderu
83	Jaddetivalasa
71	Jagaram
60	Jakir
73	Jami
41	Jannivalasa
18	Jirayathikumaram
19	Jirayathimukundapuram
30	Kapusomapuram
56	Kasipathirajupuram
11	Kilthampalem
85	Kirla
59	Kondagangupudi
57	Kondamallipudi
35	Kothakota
51	Kothavuru
36	Kottam
29	Krishnamahanthipuram
27	Krishnapuram
77	Kumaram
15	Kuridi
72	Lakshmipuram
80	Lotlapalle
23	Madanapuram
21	Madhupada
55	Mallipudi
34	Mamidipalle
17	Marupalle
78	Mokhasa Kothavalasa
13	Moolaboddavara
5	Mosalikhandi
65	Mukundapuram
8	Musidipalle
63	Paturu
70	Pavada
28	Pedakhandepalle
54	Pedakrishnarajapuram
32	Pothanapalle
84	Ramabhadrapuram
61	Ramaswamipeta
48	Santhagavirammapeta
40	Sasanapalle
86	Sirikipalem
74	Somayajulapalem
31	Srungavarapukota
58	Srungavarapukota (Seetarampuram)
46	Srungavarapukota Talari
12	Tennuboddavara
43	Thanavaram
37	Thandrangi
22	Thatipudi
66	Timidi
68	Usiri
38	Vasantha
67	Vasi
53	Veeranarayanam
26	Vemulapalle
39	Venne
47	Vinayakapalle
42	Vijjinigiri
20	Viswanadhapuram
64	Vobulaiapalem

PRIMARY CENSUS ABSTRACT

VIZIANAGARAM DISTRICT — SRUNGAVARAPUKOTA TALUK

Location Code No.	Name of Village/ Town		Area in hectares	No. of Occupied Residential houses	No. of house-holds	Total population (including Institutional and Houseless Population)			Scheduled Castes		Scheduled Tribes		Literates	
						Persons	Males	Females	Males	Females	Males	Females	Males	Females
(1)	(2)		(3)	(4)	(5)	(6)	(7)	(8)	(9)	(10)	(11)	(12)	(13)	(14)
	SRUNGAVARAPUKOTA TALUK	**T**	**448.5***	**28,612**	**28,612**	**130,970**	**64,998**	**65,972**	**6,441**	**6,190**	**2,997**	**2,886**	**21,901**	**8,829**
		R	**448.5***	**28,612**	**28,612**	**130,970**	**64,998**	**65,972**	**6,441**	**6,190**	**2,997**	**2,886**	**21,901**	**8,829**
		U	..	..	..	..	..	..	..	..	..	..	..	..
1	Eguvakondaparthi		15·39	62	62	336	168	168	..	..	168	168	1	..
2	Diguvakondaparti		97·53	62	62	313	167	146	..	..	167	146	11	4
3	Addateega		271·95	80	80	371	190	181	38	31	135	130	2	..
4	Alaparti		175.63	8	8	35	23	12	5	2	16	7	..	..
5	Mosalikhandi		165·52	19	19	88	47	41	23	23	24	18	..	..
6	Jadderu		N·A.	27	27	121	52	69	..	..	52	69	..	..
7	Bheemavaram		661.25	27	27	136	69	67	11	15	58	52	..	..
8	Musidipalle		240·38	96	96	385	203	182	32	31	128	119	57	20
9	Cheedipalem		153.38	41	41	154	67	87	2	2	60	81	15	3
10	Chinakhandepalle		295·42	36	36	152	76	76	19	24	5	8	18	5
11	Kilthampalem		651·95	267	267	1,144	565	579	40	33	198	245	74	60
12	Tennuboddavara		194·65	277	277	1,241	652	589	18	21	282	258	222	107
13	Moolaboddavara		2,080·89	200	200	937	474	463	39	38	350	338	87	43
14	Gunapadu		12·95	22	22	104	58	46	..	..	58	46	..	..
15	Kuridi		27·11	21	21	98	54	44	..	..	54	44	..	..
16	Dharaparthi		54·63	50	50	263	138	125	..	..	138	125	..	..
17	Marupalle		271·95	64	64	266	141	125	1	1	131	119	9	4
18	Jirayathikumaram		242·81	89	89	399	197	202	11	12	51	48	50	40
19	Jirayathimukundapuram		106·43	4	4	25	13	12	..	..	..	..	6	..
20	Viswanadhapuram		196·27	9	9	37	20	17	..	..	..	..	17	12
21	Madhupada		760·00	571	571	2,465	1,236	1,229	98	92	17	18	300	80
22	Thatipudi		187·37	91	91	378	207	171	21	23	3	4	63	30
23	Madanapuram		377·57	416	416	1,802	876	926	113	129	9	12	283	118
24	Bonangi		628·07	883	883	3,832	1,865	1,967	204	191	15	7	736	241
25	Gopalapalle		535·80	592	592	2,626	1,311	1,315	180	183	4	8	523	196

(1)	(2)	(3)	(4)	(5)	(6)	(7)	(8)	(9)	(10)	(11)	(12)	(13)	(14)
26	Vemulapalle	235·93	242	242	1,019	514	505	10	12	..	..	175	51
27	Krishnapuram	248·88	281	281	1,135	580	555	76	72	..	..	200	76
28	Pedakhandepalle	350·05	559	559	2,279	1,160	1,119	120	114	..	..	255	41
29	Krishnamahanthipuram	30·35	70	70	309	137	172	8	8	..	..	79	40
30	Kapusomapuram	180·49	74	74	388	192	196	5	10	36	43	38	5
31	Srungavarapukota	669.75	3,959	3,959	18,808	9,206	9,602	750	622	171	127	4,436	2,794
32	Pothanapalle	99·55	246	246	1,004	501	503	42	40	32	33	174	44
33	Dharmavaram	790.35	1,112	1,112	5,204	2,590	2,614	335	306	54	45	1,220	572
34	Mamidipalle	123.43	227	227	1,005	515	490	35	38	..	..	155	53
35	Kothakota	152·16	20	20	85	49	36	1	..	..	..	1	3
36	Kottam	1,080·51	781	781	3,390	1,635	1,755	132	141	18	20	528	204
37	Thandrangi	567·77	591	591	2,659	1,339	1,320	75	75	..	..	502	183
38	Vasantha	634·14	546	546	2,623	1,276	1,347	135	123	5	9	464	151
39	Venne	350·46	233	233	1,152	573	579	40	47	5	6	170	50
40	Sasanapalle	261.02	438	438	1,910	932	978	80	78	1	3	279	55
41	Jannivalasa	445·15	188	188	777	402	375	90	97	..	..	147	35
42	Vijinigiri	419·66	479	479	2,146	1,029	1,117	89	105	9	11	460	283
43	Thanavaram	372.31	386	386	1,603	777	826	93	83	..	..	254	122
44	Alugubilli	464·17	387	387	1,744	855	889	161	169	1	..	356	128
45	Chamalapalle	271·14	207	207	927	444	483	6	10	..	..	192	118
46	Srungavarapukota Talari	229.05	329	329	1,583	778	805	61	57	..	..	238	69
47	Vinayakapalle	82·15	165	165	801	398	403	45	47	..	..	165	40
48	Santhagavirammapeta	46·54	355	355	1,526	741	785	57	67	14	15	279	84
49	Balakrishnarajupuram @ Sivaramarajupeta	52·61	232	232	1,098	522	576	51	57	..	..	115	15
51	Kothavuru	351·27	168	168	857	429	428	94	96	..	..	90	32
52	Dampuram	192·23	83	83	364	182	182	10	8	..	..	60	13
53	Veeranarayanam	201·13	434	434	1,935	965	970	172	168	..	..	354	103
54	Pedakrishnarajapuram	277.61	90	90	487	244	243	26	25	24	23	109	11
55	Mallipudi	323.75	596	596	2,662	1,327	1,335	90	102	13	12	232	67
56	Kasipathirajupuram	NA	16	16	70	36	34	..	..	14	15	2	..
57	Kondamallipudi	NA	3	3	21	11	10	..	..	..	..	10	3
58	Srungavarapukota (Seetarampuram)	539.44	194	194	1,029	521	508	53	59	69	59	59	29
59	Kondagangupudi	1,262·62	161	161	832	436	396	60	56	215	190	90	41
60	Jakir	610·26	230	230	905	440	465	55	57	..	..	64	5

Note : L. C. No. 50 is deleted as it is part and parcel of L. C. No. 49.
*T· R· U. area figures are in Sq. Kms.

PRIMARY CENSUS ABSTRACT

VIZIANAGARAM DISTRICT — SRUNGAVARAPUKOTA TALUK

Location Code No.	Name of Village/ Town		MAIN WORKERS													
			Total Main Workers (I-IX)		Cultivators (I)		Agricultural labourers (II)		Household Industry, Manufacturing Processing, Servicing & Repairs [V (a)]		Other Workers (III, IV, V (b) & VI to IX)		Marginal Workers		Non-Workers	
			Males	Females	Males	Females	Males	Females	Males	Females	Males	Females	Males	Females	Males	Females
(1)	(2)		(15)	(16)	(17)	(18)	(19)	(20)	(21)	(22)	(23)	(24)	(25)	(26)	(27)	(28)
	SRUNGAVARAPUKOTA TALUK	T	39,496	22,191	20,405	11,005	8,175	9,053	2,549	682	8,367	1,451	200	3,946	25,302	39,835
		R	39,496	22,191	20,405	11,005	8,175	9,053	2,549	682	8,367	1,451	200	3,946	25,302	39,835
		U	..	..	..	..	..	..	..	..	..	..	..	..	..	..
1	Eguvakondaparthi		97	77	97	77	..	..	..	..	..	..	..	..	71	91
2	Diguvakondaparti		74	69	74	69	..	..	..	..	..	..	..	..	93	77
3	Addateega		116	119	43	44	66	75	..	..	7	..	..	..	74	62
4	Alaparti		17	9	..	..	17	9	..	..	..	..	..	..	6	3
5	Mosalikhandi		29	23	5	3	24	20	..	..	..	..	..	..	18	18
6	Jadderu		38	41	33	35	4	5	..	1	1	..	1	1	13	27
7	Bheemavaram		43	35	30	19	10	16	..	..	3	..	..	3	26	29
8	Musidipalle		109	47	8	3	47	38	4	2	50	4	..	..	94	135
9	Cheedipalem		42	52	29	36	13	16	..	..	..	..	..	..	25	35
10	Chinakhandepalle		44	47	18	10	26	37	..	..	..	..	..	..	32	29
11	Kilthampalem		367	267	263	175	76	80	7	..	21	12	..	1	198	311
12	Tennuboddavara		367	253	116	83	147	148	16	8	88	14	1	1	284	335
13	Moolaboddavara		261	115	172	75	35	35	1	1	53	4	34	121	179	227
14	Gunapadu		44	29	39	27	5	2	..	..	..	..	..	..	14	17
15	Kuridi		38	31	38	31	..	..	..	..	..	..	..	..	16	13
16	Dharaparthi		88	81	85	75	3	6	..	..	..	..	..	..	50	44
17	Marupalle		87	64	47	26	40	37	..	..	..	1	..	..	54	61
18	Jirayathikumaram		115	67	74	20	30	37	5	9	6	1	..	..	82	135
19	Jirayathimukundapuram		5	3	5	1	..	2	..	..	..	..	..	..	8	9
20	Viswanadhapuram		13	5	10	4	2	1	..	..	1	..	..	..	7	12
21	Madhupada		790	477	391	198	195	244	124	15	80	20	2	19	444	733
22	Thatipudi		128	54	46	27	38	23	2	2	42	2	..	7	79	110
23	Madanapuram		577	315	299	121	167	165	17	4	94	24	..	45	299	566
24	Bonangi		1,140	942	595	560	289	314	83	27	173	41	..	24	725	1,001
25	Gopalapalle		821	611	387	356	233	215	52	8	149	32	..	..	490	704

(1)	(2)	(15)	(16)	(17)	(18)	(19)	(20)	(21)	(22)	(23)	(24)	(25)	(26)	(27)	(28)
26	Vemulapalle	331	255	200	124	69	113	29	10	33	8	..	..	183	250
27	Krishnapuram	383	195	130	15	103	155	46	19	104	6	..	..	197	360
28	Pedakhandepalle	794	596	370	52	289	514	26	3	109	27	..	..	366	523
29	Krishnamahanthipuram	80	24	52	5	12	18	2	..	14	1	..	5	57	143
30	Kapusomapuram	129	32	105	6	19	23	3	3	2	..	..	2	63	162
31	Srungavarapukota	4,799	1,848	1,508	787	706	729	254	67	2,331	265	12	257	4,395	7,497
32	Pothanapalle	350	184	159	46	79	133	84	4	28	1	..	..	151	319
33	Dharmavaram	1,432	962	488	359	303	485	91	29	550	89	..	47	1,158	1,605
34	Mamidipalle	291	139	122	44	95	89	13	..	61	6	..	3	224	348
35	Kothakota	40	22	11	1	27	21	..	..	2	..	..	..	9	14
36	Kottam	1,071	883	524	325	345	498	54	4	148	56	..	35	564	837
37	Thandrangi	802	352	475	163	125	144	75	24	127	21	..	1	537	967
38	Vasantha	758	562	454	377	95	144	35	2	174	39	5	68	513	717
39	Venne	390	148	272	62	59	72	23	6	36	8	..	201	183	230
40	Sasanapalle	615	565	471	473	52	57	21	2	71	33	10	41	307	372
41	Jannivalasa	277	6	195	2	32	3	19	1	31	..	..	133	125	236
42	Vijinigiri	659	398	352	239	159	123	33	6	115	30	..	109	370	610
43	Thanavaram	469	100	229	33	120	61	33	1	87	5	..	..	308	726
44	Alugubilli	551	329	328	179	166	133	8	1	49	16	..	46	304	514
45	Chamalapalle	276	173	126	50	39	91	66	23	45	9	3	77	165	233
46	Srungavarapukota Talari	508	473	357	292	95	181	14	..	42	..	..	..	270	332
47	Vinayakapalle	243	80	138	5	82	73	11	..	12	2	..	..	155	323
48	Santhagavirammapeta	473	187	280	76	104	99	25	2	64	10	3	12	265	586
49	Balakrishnarajupuram @ Sivaramarajupeta	345	51	218	15	71	32	6	..	50	4	..	2	177	523
51	Kothavuru	258	16	118	2	42	10	46	2	52	2	..	154	171	258
52	Dampuram	110	41	29	6	33	30	..	3	48	2	..	59	72	82
53	Veeranarayanam	576	441	294	231	191	190	48	14	43	6	..	2	389	527
54	Pedakrishnarajapuram	149	146	118	117	19	21	7	7	5	1	8	4	87	93
55	Mallipudi	832	325	437	175	224	111	66	2	105	37	..	53	495	957
56	Kasipathirajupuram	26	7	22	..	4	7	..	..	..	..	..	2	10	25
57	Kondamallipudi	4	..	4	..	..	..	..	..	..	..	..	..	7	10
58	Srungavarapukota (Seetarampuram)	309	215	222	153	51	48	21	11	15	3	..	..	212	293
59	Kondagangupudi	272	144	186	33	73	109	..	..	13	2	..	1	164	251
60	Jakir	288	88	221	71	44	15	8	1	15	1	..	..	152	377

PRIMARY CENSUS ABSTRACT

VIZIANAGARAM DISTRICT

SRUNGAVARAPUKOTA TALUK

Location Code No.	Name of Village/ Town	Area in hectares	No. of Occupied Residential houses	No. of households	Total population (including Institutional and Houseless Population)			Scheduled Castes		Scheduled Tribes		Literates	
					Persons	Males	Females	Males	Females	Males	Females	Males	Females
(1)	(2)	(3)	(4)	(5)	(6)	(7)	(8)	(9)	(10)	(11)	(12)	(13)	(14)
61	Ramaswamipeta	149·73	198	198	789	386	403	51	48	..	..	50	17
62	Boddam	359·36	503	503	2,291	1,110	1,181	42	45	2	2	351	83
63	Paturu	343·17	388	388	1,756	866	890	23	35	1	..	337	69
64	Vobulaiapalem	108·05	160	160	645	320	325	13	11	81	89	69	8
65	Mukundapuram	188·18	174	174	823	407	416	14	11	..	..	11	7
66	Timidi	542.28	525	525	2,379	1,171	1,208	111	96	19	15	429	118
67	Vasi	333·86	237	237	1,037	508	529	58	49	..	..	203	48
68	Usiri	103.19	97	97	449	229	220	..	..	3	3	72	7
69	Chintada	236·74	230	230	1,045	541	504	81	65	5	4	169	37
70	Pavada	139.21	159	159	728	368	360	33	26	..	..	147	34
71	Jagaram	543.90	444	444	2,038	1,008	1,030	151	137	5	6	262	90
72	Lakshmipuram	315·65	255	255	1,197	580	617	107	115	..	..	120	27
73	Jami	2,705.32	1,991	1,991	9,567	4,812	4,755	590	548	40	53	1,578	668
74	Somayajulapalem	81·34	62	62	263	125	138	20	19	3	5	31	13
75	Annamarajupeta	1,214·05	840	840	3,723	1,851	1,872	130	162	..	..	471	169
76	Attada	269·52	269	269	1,315	635	680	19	23	6	5	181	30
77	Kumaram	228·65	417	417	2,024	1,036	988	109	114	..	..	345	114
78	Mokhasa Kothavalasa	432.61	420	420	1,911	959	952	100	110	3	3	176	42
79	Bheemasingi	767·28	764	764	3,637	1,794	1,843	68	64	..	..	544	135
80	Lotlapalle	145·69	232	232	1,052	522	530	57	54	22	18	128	56
81	Godikommusingavaram	176·85	63	63	257	137	120	37	32	..	..	47	7
82	Gadikommu	245.24	119	119	502	265	237	85	56	..	..	70	9
83	Jaddetivalasa	353·69	287	287	1,441	743	698	136	117	..	..	249	103
84	Ramabhadrapuram	342·36	228	228	1,207	595	612	5	5	..	..	125	21
85	Kirla	193·03	49	49	218	104	114	77	86	..	..	38	17
86	Sirikipalem	205·18	239	239	1,152	576	576	118	116	..	..	232	59
87	Alamanda	1,426·92	1,166	1,166	5,479	2,745	2,734	294	246	3	2	940	358

PRIMARY CENSUS ABSTRACT

VIZIANAGARAM DISTRICT — SRUNGAVARAPUKOTA TALUK

Location Code No.	Name of Village/ Town	Total Main Workers (I-IX)		MAIN WORKERS: Cultivators (I)		Agricultural labourers (II)		Household Industry, Manufacturing, Processing, Servicing & Repairs [V(a)]		Other Workers (III, IV, V(b) & VI to IX)		Marginal Workers		Non-Workers	
		Males	Females	Males	Females	Males	Females	Males	Females	Males	Females	Males	Females	Males	Females
(1)	(2)	(15)	(16)	(17)	(18)	(19)	(20)	(21)	(22)	(23)	(24)	(25)	(26)	(27)	(28)
61	Ramaswamipeta	241	229	89	76	131	148	3	..	18	5	..	..	145	174
62	Boddam	766	747	478	492	149	217	39	18	100	20	5	23	339	411
63	Paturu	551	437	313	277	59	94	1	..	178	66	..	..	315	453
64	Vobulaiapalem	221	147	79	16	74	102	50	27	18	2	..	..	99	178
65	Mukundapuram	278	263	172	184	47	72	25	3	34	4	..	..	129	153
66	Timidi	734	439	364	161	246	244	38	12	86	22	..	64	437	705
67	Vasi	314	214	140	98	91	101	53	9	30	6	5	47	189	268
68	Usiri	166	144	132	119	21	24	4	..	9	1	..	..	63	76
69	Chintada	355	157	244	72	97	79	4	5	10	1	..	..	186	347
70	Pavada	237	161	180	141	33	20	..	..	24	..	..	..	131	199
71	Jagaram	644	499	400	270	153	196	24	2	67	31	..	9	364	522
72	Lakshmipuram	351	49	254	27	55	14	19	3	23	5	..	192	229	376
73	Jami	2,944	1,280	1,562	621	339	417	189	44	854	198	11	563	1,857	2,912
74	Somayajulapalem	61	39	37	30	12	7	4	..	8	2	5	18	59	81
75	Annamarajupeta	1,113	559	600	176	277	340	18	2	218	41	41	183	697	1,130
76	Attada	391	206	242	149	62	49	4	1	83	7	12	81	232	393
77	Kumaram	638	455	338	361	57	64	26	4	217	26	..	..	398	533
78	Mokhasa Kothavalasa	590	463	289	242	108	135	109	76	84	10	..	..	369	489
79	Bheemasingi	1,083	689	495	359	172	218	150	73	266	39	35	215	676	939
80	Lotlapalle	322	161	180	106	31	24	24	11	87	20	..	..	200	369
81	Godikommusingavaram	79	34	53	27	14	6	..	..	12	1	..	..	58	86
82	Gadikommu	172	59	78	27	52	23	10	..	32	9	4	90	89	88
83	Jaddetivalasa	485	29	301	3	55	7	55	7	74	12	1	470	257	199
84	Ramabhadrapuram	364	72	257	40	23	27	14	..	70	5	..	241	231	299
85	Kirla	69	1	37	..	26	1	1	..	5	..	..	73	35	40
86	Srikipalem	364	165	216	73	70	69	14	4	64	19	2	64	210	347
87	Alamanda	1,623	673	756	265	327	297	193	57	347	54	..	77	1,122	1,984

ALPHABETICAL LIST OF VILLAGES

VIYYAMPETA TALUK

1981 Location Code No. (1)	Name of Village (2)
56	Ankajosyulapalem
76	Ardhannapalem
6	Arigipalem
18	Athava
54	Ballanki
55	Ballankituni Kasipathirajupuram Agraharam
33	Banadi
77	Bhatighattam
46	Bheemali
25	Chamaladevi Agraharam
3	Chamalapalle
36	Chandulur
84	Cheedivalasa
85	Cheepuruvalasa
28	Chinagudipala
72	Chinaraopalle
70	Chinnipalem
88	Chintalapalem
2	Dabbirajupeta
44	*Dasalapalem*
78	Datti
93	Denderu
64	Devada
67	Gajapathinagaram
68	Gangugudi
92	Ganisettipalem
47	Ganivada
9	Goljam
5	Gudivada
91	Gulivindada
29	Jamadevipeta
43	Kalagada
10	Kallampudi
51	Kallepalle
75	Kantakapalle
4	Karakavalasa
13	Kasapeta
74	Katakapalle
16	Kithannapeta
86	Kothavalasa
12	Kotyada
58	Krishnarayudupeta
35	Khudduvalasa
59	Kummapalle
41	Kurmavaram
8	Lakkavarapukota
14	Lakkavarapukota (Seetharampuram)
42	Lakkavarapukota Talari
52	Latchampeta
48	Malleveedu
45	Mamidipalle
89	Mangalapalem
1	Marika
37	Marlapalle
90	Mindivalasa Ramachandrapuram
57	Mukundarajapuram
62	Musiram
32	Mycherla Singavaram
27	Nallabilli
66	Narapam
53	Narasammapeta
60	Neelakantapuram
30	Neelakantharajupuram Agraharam
80	Nemmalapalem
71	Nidigattu
24	Pedadunguda
31	*Pedagudipala*
73	Pedaraopalle
34	Pothampeta
63	Ramalingapuram
39	Rangapuram
38	Rangarayapuram Agraharam
79	Rayapurajupeta
22	Rayudupeta
61	Rega
87	Relli
49	Relligavirammapeta
94	Santhapalem
15	Santhapeta
17	Singarai
7	Sompuram
50	Sriramapuram
83	Sundarayyapeta
65	Tamarapalle
81	Tummikapalle
69	Uttarapalle
19	Vellampudi
26	Vavilapadu
21	Veeluparthi
11	Veerabhadrapeta
82	Veerabhadrapuram
23	Veladam
40	Venkannapalem
20	Vepada

PRIMARY CENSUS ABSTRACT

VIZIANAGARAM DISTRICT — VIYYAMPETA TALUK

Location Code No.	Name of Village/ Town		Area in hectares	No. of Occupied Residential houses	No. of households	Total population (including Institutional and Houseless Population)			Scheduled Castes		Scheduled Tribes		Literates	
						Persons	Males	Females	Males	Females	Males	Females	Males	Females
(1)	(2)		(3)	(4)	(5)	(6)	(7)	(8)	(9)	(10)	(11)	(12)	(13)	(14)
	VIYYAMPETA TALUK	**T**	**461.1***	**25,656**	**27,791**	**126,382**	**62,794**	**63,588**	**5,732**	**5,620**	**1,110**	**1,083**	**18,997**	**5,501**
		R	**431.5***	**24,074**	**26,209**	**118,719**	**58,868**	**59,851**	**5,371**	**5,324**	**1,002**	**989**	**16,769**	**4,378**
		U	**29.6***	**1,582**	**1,582**	**7,663**	**3,926**	**3,737**	**361**	**296**	**108**	**94**	**2,228**	**1,123**
1	Marika		185·35	49	51	226	106	120	..	..	105	120	23	17
2	Dabbirajupeta		449·20	342	392	1,579	754	825	55	61	3	4	201	40
3	Chamalapalle		150·54	122	135	567	284	283	38	25	27	34	74	16
4	Karakavalasa		203·96	109	122	490	236	254	40	42	..	..	66	27
5	Gudivada		560·49	604	638	2,597	1,272	1,325	147	134	5	5	440	128
6	Arigipalem		188·58	219	223	964	468	496	74	76	..	..	122	26
7	Sompuram		490·07	440	454	2,045	1,027	1,018	58	44	92	80	260	38
8	Lakkavarapukota		1,071·60	671	767	3,494	1,768	1,726	288	247	..	..	815	354
9	Goljam		293·40	503	551	2,537	1,264	1,273	74	79	..	..	461	94
10	Kallampudi		350·46	185	202	989	502	487	62	67	..	..	124	19
11	Veerabhadrapeta		360·98	337	360	1,487	713	774	61	60	4	9	247	58
12	Kotyada		751·50	492	532	2,427	1,156	1.271	93	93	..	..	249	80
13	Kasapeta		488·86	364	405	1,929	952	977	32	27	..	..	245	81
14	Lakkavarapukota (Seetharampuram)		152·97	124	131	568	279	289	36	37	..	..	72	11
15	Santhapeta		76·49	119	130	610	313	297	5	5	..	..	87	29
16	Kithannapeta		345·20	313	315	1,332	696	636	32	19	..	..	113	24
17	Singarai		282·47	344	355	1,594	794	800	89	92	..	..	172	53
18	Athava		674·61	334	355	1,491	748	743	107	99	3	2	199	22
19	Vellampudi		577·08	524	625	2,669	1.300	1,369	79	106	15	13	428	165
20	Vepada		842·96	555	608	2,721	1,311	1,410	197	190	..	..	195	119
21	Veeluparthi		300·28	163	178	838	407	431	2	2	15	19	140	29
22	Rayudupeta		173·61	95	109	483	235	248	35	32	20	23	89	23
23	Veladam		172·80	112	112	463	223	240	43	48	33	31	25	8
24	Pedadunguda		177·66	43	43	181	85	96	7	4	76	90	11	4
25	Chamaladevi Agraharam		214·48	69	69	302	158	144	..	..	..	..	30	1

(1)	(2)	(3)	(4)	(5)	(6)	(7)	(8)	(9)	(10)	(11)	(12)	(13)	(14)
26	Vavilapadu	633·74	531	594	2,615	1,238	1,377	78	94	71	81	345	129
27	Nallabilli	633·74	336	347	1,458	714	744	87	76	..	..	268	74
28	Chinagudipala	366·24	381	394	1,937	1,018	919	..	..	3	3	228	74
29	Jamadevipeta	36·02	52	58	235	123	112	..	1	..	..	44	13
30	Neelakantharajupuram Agraharam	151·35	237	266	1,053	504	549	74	75	8	9	183	74
31	Pedagudipala	358·15	202	217	977	479	498	62	54	..	..	160	11
32	Mycherla Singavaram	146·90	105	110	441	212	229	63	58	..	..	95	53
33	Banadi	231.88	368	420	1,935	925	1,010	34	43	..	..	317	80
34	Pothampeta	211·65	145	166	707	344	363	30	41	..	..	83	11
35	Khudduvalasa	237·15	89	112	478	213	265	25	30	..	..	38	7
36	Chandulur	510·71	579	610	2,976	1,494	1,482	87	55	1	..	532	134
37	Marlapalle	690·39	460	491	2,365	1,190	1,175	56	66	4	1	279	22
38	Rangarayapuram Agraharam	108·46	187	206	844	416	428	72	68	..	..	99	45
39	Rangapuram	336·29	260	297	1,257	627	630	62	58	..	..	119	26
40	Venkannapalem	154·99	4	4	21	9	12	4	8	..	..	3	..
41	Kurmavaram	194·25	39	41	238	126	112	1	1	..	..	46	6
42	Lakkavarapukota Talari	389·31	265	271	1,046	490	556	83	82	..	..	127	26
43	Kalagada	314·04	242	302	1,315	632	683	44	46	..	..	223	48
44	Dasalapalem	250·50	177	185	814	389	425	92	96	..	..	137	23
45	Mamidipalle	295·42	73	74	316	155	161	15	21	..	..	55	17
46	Bheemali	335·48	278	349	1,681	812	869	38	63	..	..	270	94
47	Ganivada	555·63	467	496	2,419	1,179	1,240	66	73	8	7	381	81
48	Malleveedu	691·20	470	496	2,202	1,096	1,106	107	101	..	..	441	82
49	Relligavirammapeta	218·93	197	211	915	455	460	38	37	..	..	169	29
50	Sriramapuram	319·30	104	124	549	266	283	26	33	..	..	64	27
51	Kallepalle	663·28	478	524	2,560	1,304	1,256	97	80	3	2	375	84
52	Latchampeta	416·83	258	296	1,324	654	670	35	44	..	..	129	32
53	Narasammapeta	90·65	245	245	1,143	564	579	..	..	..	..	154	19
54	Ballanki	449·60	355	400	1,692	838	854	221	196	..	..	164	34
55	Ballankituni Kasipathirajupuram Agraharam	52·60				*Uninhabited*							
56	Ankajosyulapalem	96·31	36	100	319	172	147	28	26	19	15	30	2
57	Mukundarajapuram	29·70				*Uninhabited*							
58	Krishnarayudupeta	258·19	296	313	1,399	695	704	26	33	..	..	164	57
59	Kummapalle	511·52	322	332	1,632	811	821	66	76	9	5	166	27
60	Neelakantapuram	131·52	50	53	249	134	115	..	..	..	..	10	..

* T·R·U· area figures are in Sq· Kms·

PRIMARY CENSUS ABSTRACT

VIZIANAGARAM DISTRICT — VIYYAMPETA TALUK

Location Code No.	Name of Village/ Town		Total Main Workers (I-IX)		MAIN WORKERS: Cultivators (I)		Agricultural labourers (II)		Household Industry, Manufacturing Processing, Servicing & Repairs [V (a)]		Other Workers (III, IV, V (b) & VI to IX)		Marginal Workers		Non-Workers	
			Males	Females	Males	Females	Males	Females	Males	Females	Males	Females	Males	Females	Males	Females
(1)	(2)		(15)	(16)	(17)	(18)	(19)	(20)	(21)	(22)	(23)	(24)	(25)	(26)	(27)	(28)
	VIYYAMPETA TALUK	T	38,372	20,360	21,192	9,749	7,669	8,281	2,453	1,014	7,058	1,316	365	5,456	24,057	37,772
		R	36,367	19,794	20,982	9,616	7,300	8,088	2,282	859	5,803	1,231	365	5,314	22,136	34,743
		U	2,005	566	210	133	369	193	171	155	1,255	85	..	142	1,921	3,029
1	Marika		70	56	68	55	1	1	..	..	1	..	..	15	36	49
2	Dabbirajupeta		519	587	339	318	132	240	24	17	24	12	..	..	235	238
3	Chamalapalle		180	129	89	57	74	72	9	..	8	..	..	13	104	141
4	Karakavalasa		157	60	114	43	25	12	6	2	12	3	4	104	75	90
5	Gudivada		867	794	484	342	207	378	54	25	122	49	..	52	405	479
6	Arigipalem		315	146	127	6	132	124	..	..	56	16	1	173	152	177
7	Sompuram		642	243	318	64	74	87	98	68	152	24	..	212	385	563
8	Lakkavarapukota		918	417	298	50	303	312	29	7	288	48	..	143	850	1,166
9	Goljam		787	606	482	349	132	165	92	75	81	17	10	71	467	596
10	Kallampudi		319	136	193	67	64	47	23	3	39	19	6	77	177	274
11	Veerabhadrapeta		436	172	314	85	57	82	10	1	55	4	..	..	277	602
12	Kotyada		739	229	501	156	49	42	41	2	148	29	19	468	398	574
13	Kasapeta		603	121	416	70	103	36	15	..	69	15	6	25	343	831
14	Lakkavarapukota (Seetharampuram)		187	149	117	114	39	26	..	..	31	9	..	31	92	109
15	Santhapeta		211	133	133	106	18	12	20	8	40	7	..	1	102	163
16	Kithannapeta		466	56	428	41	17	12	4	..	17	3	3	384	230	196
17	Singarai		464	152	282	87	142	64	14	1	26	..	2	3	328	645
18	Athava		499	306	305	193	98	104	7	2	89	7	..	67	249	370
19	Vellampudi		825	573	355	172	122	239	150	72	198	90	..	..	475	796
20	Vepada		838	490	536	213	136	199	52	30	114	48	5	221	468	696
21	Veeluparthi		251	75	127	16	80	58	13	..	31	1	2	5	154	351
22	Rayudupeta		171	65	96	19	48	41	7	..	20	5	1	112	63	71
23	Veladam		143	99	69	36	74	63	..	..	..	..	..	..	80	141
24	Pedadunguda		53	14	10	..	42	14	..	..	1	..	..	..	32	82
25	Chamaladevi Agraharam		101	24	69	9	12	15	..	..	20	..	..	74	57	46

(1)	(2)	(15)	(16)	(17)	(18)	(19)	(20)	(21)	(22)	(23)	(24)	(25)	(26)	(27)	(28)
26	Vavilapadu	762	497	373	128	233	307	52	12	104	50	11	138	465	742
27	Nallabilli	433	203	218	67	112	106	68	25	35	5	2	16	279	525
28	Chinagudipala	649	416	327	172	115	197	40	41	167	6	1	12	368	491
29	Jamadevipeta	76	42	29	6	32	35	4	..	11	1	..	19	47	51
30	Neelakantharajupuram Agraharam	323	158	152	73	84	63	7	4	80	18	..	96	181	295
31	Pedagudipala	289	298	187	194	78	90	2	..	22	14	..	2	190	198
32	Mycherla Singavaram	133	103	75	24	36	68	12	10	10	1	..	..	79	126
33	Banadi	608	289	437	239	82	40	44	4	45	6	..	84	317	637
34	Pothampeta	229	158	209	130	15	24	3	2	2	2	5	88	110	117
35	Khudduvalasa	136	20	101	2	24	16	3	..	8	2	8	37	69	208
36	Chandulur	878	448	584	171	97	220	72	34	125	23	8	141	608	893
37	Marlapalle	768	401	524	248	109	119	28	1	107	33	4	77	418	697
38	Rangarayapuram Agraharam	262	170	83	43	79	107	42	4	58	16	1	11	153	247
39	Rangapuram	387	103	237	43	80	51	25	4	45	5	..	227	240	300
40	Venkannapalem	6	..	3	..	3	..	..	..	..	..	..	6	3	6
41	Kurmavaram	74	..	35	..	1	..	35	..	3	..	..	53	52	59
42	Lakkavarapukota Talari	325	102	163	20	98	79	15	..	49	3	1	47	164	407
43	Kalagada	418	236	307	156	56	69	7	..	48	11	..	81	214	366
44	Dasalapalem	274	99	163	39	80	53	2	2	29	5	..	10	115	316
45	Mamidipalle	78	48	55	35	6	9	..	..	17	4	..	28	77	85
46	Bheemali	490	391	271	210	129	171	18	6	72	4	19	52	303	426
47	Ganivada	692	250	432	136	115	90	65	7	80	17	35	149	452	841
48	Malleveedu	699	414	438	270	95	103	34	9	132	32	2	181	395	511
49	Relligavirammapeta	292	204	138	50	86	132	24	8	44	14	..	21	163	235
50	Sriramapuram	167	120	52	21	35	65	8	2	72	32	3	59	96	104
51	Kallepalle	792	305	541	145	103	115	57	20	91	25	21	249	491	702
52	Latehampeta	424	296	276	160	80	116	14	1	54	19	1	27	229	347
53	Narasammapeta	358	124	257	67	38	153	40	4	23	..	..	..	206	455
54	Ballanki	569	291	280	146	225	136	30	8	34	1	..	2	269	561
55	Ballankituni Kasipathiraju-puram Agraharam							*Uninhabited*							
56	Ankajosyulapalem	114	35	42	9	16	7	4	..	52	19	11	12	47	100
57	Mukundarajapuram							*Uninhabited*							
58	Krishnarayudupeta	423	139	254	103	54	28	14	3	101	5	22	67	250	498
59	Kummapalle	539	256	346	159	132	87	12	2	49	8	1	72	271	493
60	Neelakantapuram	77	23	44	9	33	14	..	..	..	..	..	..	57	92

PRIMARY CENSUS ABSTRACT

VIZIANAGARAM DISTRICT — VIYYAMPETA TALUK

Location Code No.	Name of Village/ Town	Area in hectares	No. of Occupied Residential houses	No. of households	Total population (including Institutional and Houseless Population)			Scheduled Castes		Scheduled Tribes		Literates	
					Persons	Males	Females	Males	Females	Males	Females	Males	Females
(1)	(2)	(3)	(4)	(5)	(6)	(7)	(8)	(9)	(10)	(11)	(12)	(13)	(14)
61	Rega	495·33	378	383	1,615	779	836	59	60	3	2	219	67
62	Musiram	484·81	281	299	1,313	622	691	48	57	..	..	164	40
63	Ramalingapuram	223·79	300	315	1,393	691	702	54	42	..	..	135	28
64	Devada	350·46	282	308	1,522	771	751	59	41	2	3	224	77
65	Tamarapalle	597·72	317	341	1,604	780	824	206	231	..	..	147	17
66	Narapam	320·11	91	101	501	251	250	2	3	..	..	44	3
67	Gajapathinagaram	199·10	33	33	149	63	86	..	..	..	..	13	3
68	Gangugudi	142·04	220	242	1,040	533	507	32	25	..	..	229	72
69	Uttarapalle	260·62	237	259	1,194	599	595	166	171	..	..	174	37
70	Chinnipalem	491·69	99	99	460	226	234	25	25	..	..	61	10
71	Nidigattu	274.38	160	160	853	432	421	36	33	2	6	94	26
72	Chinaraopalle	238·76	111	114	570	259	311	22	28	..	..	74	34
73	Pedaraopalle	272·76	70	72	347	171	176	..	..	..	..	64	18
74	Katakapalle	318·49	309	321	1,409	716	693	34	45	..	..	158	43
75	Kantakapalle	768·50	405	448	2,133	1,100	1,033	63	55	..	..	285	68
76	Ardhannapalem	575·87	160	189	827	408	419	6	5	71	68	118	45
77	Bhatighattam	316·87	246	296	1,488	726	762	26	44	..	..	212	95
78	Datti	310·39	153	153	730	354	376	5	6	..	..	124	25
79	Rayapurajupeta	123·43	43	43	237	112	125	..	..	..	..	27	15
80	Nemmalapalem	182·51	134	155	741	368	373	27	42	4	3	117	9
81	Tummikapalle	295·02	531	571	2,654	1,364	1,290	163	162	..	..	593	171
82	Veerabhadrapuram	1,098·31	709	822	4,223	2,219	2,004	171	79	11	2	718	170
83	Sundarayyapeta	131·12	112	120	460	229	231	40	38	..	..	44	1
84	Cheedivalasa	345·20	120	146	689	343	346	3	2	..	..	68	2
85	Cheepuruvalasa	819·89	431	488	2,336	1,156	1,180	137	175	..	..	320	70

(1)	(2)	(3)	(4)	(5)	(6)	(7)	(8)	(9)	(10)	(11)	(12)	(13)	(14)
86	Kothavalasa	2,962·00					*Urban Area (Kothavalasa Town)*						
87	Relli	1,823·10	403	410	1,821	920	901	60	89	385	352	226	56
88	Chintalapalem	951.01	574	620	2,764	1,391	1,373	277	275	..	..	364	102
89	Mangalapalem	81·75	507	519	2,294	1,132	1,162	67	65	..	..	289	64
90	Mindivalasa Ramachandra-puram	284·49	238	265	1,169	594	575	13	10	..	..	79	9
91	Gulivindada	384·05	206	239	975	466	509	41	46	..	..	66	11
92	Ganisettipalem	169.16	174	190	969	504	465	17	16	..	..	170	24
93	Denderu	418·85	236	236	1,121	560	561	14	20	..	..	182	25
94	Santhapalem	522·45	284	286	1,423	700	723	127	110	..	..	181	34

Location Code No.	Name of Village/ Town	Total Main Workers (I-IX)		MAIN WORKERS								Marginal Workers		Non-Workers	
				Cultivators (I)		Agricultural labourers (II)		Household Industry, Manufacturing, Processing, Servicing & Repairs [V (a)]		Other Workers (III, IV, V (b) & VI to IX)					
		Males	Females	Males	Females	Males	Females	Males	Females	Males	Females	Males	Females	Males	Females
(1)	(2)	(15)	(16)	(17)	(18)	(19)	(20)	(21)	(22)	(23)	(24)	(25)	(26)	(27)	(28)
61	Rega	504	180	329	120	68	43	50	7	57	10	3	35	272	621
62	Musiram	390	421	313	340	20	47	24	26	33	8	..	..	232	270
63	Ramalingapuram	465	369	235	166	131	186	22	1	77	16	..	6	226	327
64	Devada	504	290	175	47	242	209	37	23	50	11	..	1	267	460
65	Tamarapalle	520	484	272	252	150	186	29	20	69	26	1	10	259	330
66	Narapam	160	83	115	65	4	13	..	..	41	5	..	..	91	167
67	Gajapathinagaram	40	60	38	58	1	..	1	2	..	..	..	..	23	26
68	Gangugudi	302	232	116	69	92	139	32	12	62	12	..	..	231	275
69	Uttarapalle	334	99	207	9	54	87	13	..	60	3	1	24	264	472
70	Chinnipalem	134	53	95	27	21	23	..	..	18	3	..	..	92	181
71	Nidigattu	239	10	156	6	14	..	53	3	16	1	..	..	193	411
72	Chinaraopalle	147	126	61	83	16	33	26	6	44	4	..	..	112	185
73	Pedaraopalle	92	84	71	69	2	7	4	1	15	7	..	..	79	92
74	Katakapalle	429	266	256	161	99	104	27	..	47	1	..	16	287	411
75	Kantakapalle	616	144	355	24	144	106	41	5	76	9	15	90	469	799
76	Ardhannapalem	221	31	85	4	22	8	17	..	97	19	20	79	167	309
77	Bhatighattam	432	320	184	107	111	198	30	..	107	15	..	..	294	442
78	Datti	205	175	103	88	47	82	..	..	55	5	..	..	149	201
79	Rayapurajupeta	68	78	50	40	11	38	3	..	4	..	..	..	44	47
80	Nemmalapalem	222	110	135	78	36	28	4	1	47	3	..	..	146	263
81	Tummikapalle	778	248	259	77	54	67	82	91	383	13	..	..	586	1,042
82	Veerabhadrapuram	1,261	706	739	366	236	273	92	28	194	39	9	221	949	1,077
83	Sundarayyapeta	123	11	52	6	38	5	..	..	33	..	..	..	106	220
84	Cheedivalasa	216	159	151	54	30	101	9	..	26	4	10	45	117	142
85	Cheepuruvalasa	718	556	308	230	197	291	61	24	152	11	..	32	438	592

(1)	(2)	(15)	(16)	(17)	(18)	(19)	(20)	(21)	(22)	(23)	(24)	(25)	(26)	(27)	(28)
86	Kothavalasa						*Urban Area (Kothavalasa Town)*								
87	Relli	569	164	352	47	63	52	7	1	147	64	15	183	336	554
88	Chintalapalem	811	257	400	160	247	77	8	1	156	19	75	183	505	933
89	Mangalapalem	653	333	301	26	103	124	96	75	153	108	4	11	475	818
90	Mindivalasa Ramachandra-puram	400	192	266	91	108	94	3	..	23	7	..	..	194	383
91	Gulivindada	292	309	277	295	10	13	..	..	5	1	..	2	174	198
92	Ganisettipalem	279	206	198	181	10	16	34	5	37	4	..	29	225	230
93	Denderu	320	163	191	94	105	69	1	..	23	..	..	..	240	398
94	Santhapalem	418	404	234	233	72	154	27	1	85	16	..	32	282	287

PRIMARY CENSUS ABSTRACT

VIZIANAGARAM DISTRICT — KOTHAVALASA TOWN — VIYYAMPETA TALUK

Location Code No.	Name of Town/ Block	Area in Sq. Kms.	No. of Occupied Residential houses	No. of households	Total population (including Institutional and Houseless Population)			Scheduled Castes		Scheduled Tribes		Literates	
					Persons	Males	Females	Males	Females	Males	Females	Males	Females
(1)	(2)	(3)	(4)	(5)	(6)	(7)	(8)	(9)	(10)	(11)	(12)	(13)	(14)
2/VI	**KOTHAVALASA TOWN (P)**	**29.62**	**1,582**	**1,582**	**7,663**	**3,926**	**3,737**	**361**	**296**	**108**	**94**	**2,228**	**1,123**
	Block 1		152	152	658	311	347	125	142	..	..	163	72
	2		118	118	541	272	269	..	..	..	..	158	60
	3		176	176	770	374	396	..	..	..	..	234	100
	4		211	211	1,049	545	504	38	36	99	90	350	198
	5		192	192	918	478	440	127	111	4	4	203	77
	6		203	203	1,111	580	531	..	..	..	..	299	165
	7		230	230	1,220	654	566	69	6	5	..	433	169
	8		231	231	1,053	528	525	2	1	..	..	292	249
	9		69	69	343	184	159	..	..	..	..	96	33

PRIMARY CENSUS ABSTRACT

VIZIANAGARAM DISTRICT — KOTHAVALASA TOWN — VIYYAMPETA TALUK

Location Code No.	Name of Town/ Block	Total Main Workers (I-IX)		MAIN WORKERS								Marginal Workars		Non-Workers	
				Cultivators (I)		Agricultural labourers (II)		Household Industry, Manufacturing, Processing, Servicing & Repairs [V (a)]		Other Workers (III, IV, V (b) & VI to IX)					
		Males	Females	Males	Females	Males	Females	Males	Females	Males	Females	Males	Females	Males	Females
(1)	(2)	(15)	(16)	(17)	(18)	(19)	(20)	(21)	(22)	(23)	(24)	(25)	(26)	(27)	(28)
2/VI	**KOTHAVALASA TOWN (P)**	**2,005**	**566**	**210**	**133**	**369**	**193**	**171**	**155**	**1,255**	**85**	..	**142**	**1,921**	**3,029**
	Block 1	161	31	47	10	80	18	..	..	34	3	..	..	150	316
	2	145	2	40	..	48	2	1	..	56	..	..	141	127	126
	3	199	153	68	106	20	43	4	2	107	2	..	..	175	243
	4	252	48	5	..	54	33	34	1	159	14	..	..	293	456
	5	282	37	5	..	80	23	29	1	168	13	..	..	196	403
	6	294	182	12	13	24	18	69	145	189	6	..	1	286	348
	7	304	65	5	..	58	50	31	2	210	13	..	..	350	501
	8	279	36	9	1	3	..	3	4	264	31	..	..	249	489
	9	89	12	19	3	2	6	..	..	68	3	..	..	95	147

STATEMENT SHOWING THE DETAILS OF THE AREAS INCLUDED IN THE ENUMERATION BLOCKS OF URBAN AREAS OF VIZIANAGARAM DISTRICT

Ward or Block or Locality No.	E. B. No.	House Nos. From	House Nos. To	Description of the area covered in each Enumeration Block
(1)	(2)	(3)	(4)	(5)
VIII PARVATHIPURAM TOWN (Class III) PARVATHIPURAM TALUK				
Ward 1	1	1-1	1-112	Jagannadhapuram Municipal Area, Gasi-
	2	1-113	1-231/12	veedhi, Kanakamveedhi, Patruniveedhi, Dubagaddiveedhi, Kosuruvari Street
2	3	2-1	2-82(2)	Narasingapura Agraharam, Kellaveedhi, Kan-
	4	2-83	2-197	chara Street, Kakarla Street, and Western
	5	2-198	2-297	Wing of Rayaghada Road and way to Jagannadhapuram Areas
3	6	3-1	3-141	Kusumaguddi Street, Kanchara Street, (Nor-
	7	3-142	3-218/2	thern Wing) Gullipalli Street, way to Jagan- nadhapuram Areas, Paidiveedhi Southern Wing of Patruniveedhi
4	8	4-1	4-15	Naidu Street and Bheri Street
	9	4-16	4-132	
	10	4-133	4-182	
5	11	5-1	5-88(1)	Southern Wing of Kanchara Street, Southern
	12	5-88(2)	5-220	Wing of Kakarlaveedhi, Dangidi Street
6	13	6-1	6-155	Chinadevara Street, Main Road (Way to Rayaghada Main Road) Western Wing upto Venkateswara Kala Mandir, Old Police Station Road, K.P. Temple Street (Cinemahall)
7	14	7-1	7-113	Panda Street, Telakala Street, Relli Street,
	15	7-114	7-144(2)	Northern Wing of Vemakotivari Street
8	16	8-1	8-78/11	
	17	8-78/12	8-158	
9	18	9-1	9-4	Southern Wing of Vemakotiveedhi, Maddala-
	19	9-5	9-123	vari Street, Chakali Street, Parvathipuram
	20	9-124	9-165	Town, Naidu Street, (Northern Wing)
10	21	10-1	10-105/3	Bughath veedhi
11	22	11-1	11-122	Southern Wing of Naidu Street, Reddivari
	23	11-123	11-155(b)	Street, Lingam Street, Botu Street, Kodi-
12	24	12-1	12-89	gudla Street, Sanka Street, (Northern Wing)
	25	12-90	12-131	
13	26	13-1	13-104(b)	Southern Wing of Sankavari Street, Arakala
	27	13-105	13-183/5	Street, Kummara Street, Sivalayam Street,
14	28	14-1	14-52(A)	Main Road from the Junction of Sivalayam
	29	14-53	14-185	Street to the Junction Kangati Street, South- ern Wing (Western Wing of Main Road) Thalabattula Street
15	30	15-1	15-165	Southern Wing Old Police Station Road,

STATEMENT SHOWING THE DETAILS OF THE AREAS INCLUDED IN THE ENUMERATION BLOCKS OF URBAN AREAS OF VIZIANAGARAM DISTRICT

Ward or Block or Locality No.	E. B. No.	House Nos. From	House Nos. To	Description of the area covered in each Enumeration Block
(1)	(2)	(3)	(4)	(5)
	VIII PARVATHIPURAM TOWN (Class III) PARVATHIPURAM TALUK *(contd.)*			
Ward 16	31	16-1	16-139/2	Gembalivari Street, Sirela Street Northern
	32	16-140	16-225/2	Wing of Kangativeedhi, Northern Wing of Muthavari Street, Bandamvari Street, Kothaveedhi Bus Stand Road, (Southern Wing)
17	33	17-1	17-44	Gopaladaspeta, Route Veedhi, Eastern wing
	34	17-45	17-122(1)	of Rayaghada Road, Northern row of Bus
	35	17-122(2)	17-232	Stand Road, Gudi Samanapam Road, Palakonda Road, Parvathipuram Town Railway Station Road
18	36	18-1	18-91	Kothavalasa Municipal Area Consist of the
	37	18-92	18-162(1)	following Streets, Kothaveedhi, Peddavee-
19	38	19-1	19-23	dhi, Harijanapeta, Naidu Street, and Mondi-
	39	19-24	19-125(2)	veedhi, Palakonda Road from Parvathipuram
20	40	20-1	20-9	Town Railway gate to Sri Venkateswara
	41	20-10	20-155	Degree College
	42	20-156	20-163(2)	
21	43	21-1	21-123(1)	
22	44	22-1	22-105	Kothaveedhi (Eastern Wing) Godagala Street,
	45	22-106	22-223	Pedamadiga Street, Paidi Street, Chinama-
23	46	23-1	23-134	diga Street, Kuddiliveedhi
	47	23-135	23-235	
24	48	24-1	24-66/1	Muthavari Street, (Southern Wing) Main Road
	49	24-66/2	24-202	from Muthavari Street, Junction to Ganta
25	50	25-1	25-134	Street Nothern Wing, Nutula Street, Mote-
	51	25-135	25-219	parthiveedhi, Pedadevara Street, and Ma- hanti Street
26	52	26-1	26-41	Bandiveedhi, Gantaveedhi, (Southern Wing)
	53	26-42	26-153(2)	Medara Street, Indira Harijana Colony
	54	26-153(3)	26-174	
27	55	27-1	27-3	Goods Shed Road, Head Post Office Road,
	56	27-4	27-57	Government Hospital Road
	57	27-58	27-138(8)	
28	58	28-1	28-96(1)	Sundaranarayanapuram Agraharam, Munici-
	59	28-97	28-185	pal Area upto State Bank of India, Church
	60	28-186	28-206(1)	Street, Kraletivari Street, Geddaveedhi
29	61	29-1	29-68(6)	Kurupam Bungalow Road, Club Road,
	62	29-68(7)	29-152	Maidanam Street
30	63	30-1/1	30-13	Belagam Municipal area (up to Parvathipuram
	64	30-14	30-146	Railway Gate) consist of the following

STATEMENT SHOWING THE DETAILS OF THE AREAS INCLUDED IN THE ENUMERATION BLOCKS OF URBAN AREAS OF VIZIANAGARAM DISTRICT

Ward or Block or Locality No.	E. B. No.	House Nos. From	House Nos. To	Description of the area covered in each Enumeration Block
(1)	(2)	(3)	(4)	(5)
		VIII PARVATHIPURAM TOWN (Class III) PARVATHIPURAM TALUK *(concld.)*		
Ward 31	65	31-1	31-120(1)	Streets, Naidu Street, Aguruveedhi, Peluri-
	66	31-121	31-146(3)	vari Street, Kuruthurisvari Veedhi, Sri
32	67	32-1	32-97	Venkateswara Temple Street, Burada Street,
	68	32-98	32-120/1	Kothavari Street
33	69	33-1	33-98	
	70	33-99	33-140	
34	71	34-1	34-68	Kotha Belagam Municipal area Railway
	72	34-69	34-127(7)	Station Road, Travellors Bungalow Road,
35	73	35-1	35-25(2)	Kotha Belagam (from Parvathipuram
	74	35-29	35-186(14)	Railway gate to the end of Kotha Belagam)
		IX SALUR TOWN (Class III) SALUR TALUK		
Block 1	1	1-1	1-141	
	2	1-142	1-200	
		1-201	1-245(2)	
	3	1-246	1-374	
2	4	2-1	2-155	
	5	2-156	2-279(2)	
3	6	3-1	3-150	
	7	3-151	3-250/1	
		3-251	3-314	
4	8	4-1	4-89	
5	9	5-1	5-28	
	10	5-29	5-52	
6	11	6-1	6-99	
	12	6-100	6-199/1	
7	13	7-1	7-85	
8	14	8-1	8-12	
9	15	9-1	9-100	
	16	9-101	9-148	
10	18	10-1	10-85	
11	17	11-1	11-50	
12	19	12-1	12-40	
13	20	13-1	13-83	
14	22	14-1	14-100	

STATEMENT SHOWING THE DETAILS OF THE AREAS INCLUDED IN THE ENUMERATION BLOCKS OF URBAN AREAS OF VIZIANAGARAM DISTRICT

Ward or Block or Locality No.	E. B. No.	House Nos. From	House Nos. To	Description of the area covered in each Enumeration Block
(1)	(2)	(3)	(4)	(5)
		IX SALUR TOWN (Class III) SALUR TALUK *(contd.)*		
	23	14-101	14-165(A)	
Block 15	21	15-1	15-61	
16	24	16-1	16-58	
17	25	17-1	17-108	
18	26	18-1	18-88	
19	27	19-1	19-115	
	28	19-116	19-217	
20	32	20-1	20-85(3)	
21	33	21-1	21-49	
22	29	22-1	22-70	
		22-71	22-146	
23	30	23-1	23-72/1	
	31	23-73	23-143	
24	37	24-1	24-115	
25	38	25-1	25-100	
		25-101	25-112	
	39	25-113	25-181	
26	40	26-1	26-59	
27	41	27-1	27-102(3)	
28	42	28-1	28-166	
	43	28-167	28-368(2)	
29	44	29-1	29-50	
30	46	30-1	30-166(3)	
31	47	31-1	31-197	
32	48	32-1	32-52/1	
33	49	33-1	33-43	
34	45	34-1	34-58	
35	50	35-1	35-123(1)	
36	51	36-1	36-62/1	
37	52	37-1	37-75	
38	53	38-1	38-69	
39	54	39-1	39-81	
40	55	40-1	40-42	

STATEMENT SHOWING THE DETAILS OF THE AREAS INCLUDED IN THE ENUMERATION BLOCKS OF URBAN AREAS OF VIZIANAGARAM DISTRICT

Ward or Block or Locality No.	E. B. No.	House Nos. From	House Nos. To	Description of the area covered in each Enumeration Block
(1)	(2)	(3)	(4)	(5)
	IX SALUR TOWN (Class III) SALUR TALUK *(concld.)*			
Ward 41	56	41-1	41-75	
42	57	42-1	42-63	
43	58	43-1	43-38(1)	
44	59	44-1	44-123	
45	60	45-1	45-117	
	61	45-118	45-189	
46	62	46-1	46-57	
	63	46-58	46-139	
47	64	47-1	47-42	
	65	47-43	47-130	
48	66	48-1	48-40	
	67	48-41	48-119	
49	68	49-1	49-37	
50	69	50-1	50-125	
	70	50-126	50-241	
51	71	51-1	51-93(1)	
52	72	52-1	52-120	
	73	52-121	52-217	
53	74	53-1	53-141	
	75	53-142	53-202	
54	77	54-1	54-118	
55	76	55-1	55-40	
	78	55-41	55-104	
56	79	56-1	56-78(2)	
57	80	57-1	57-127	
58	81	58-1	58-129	
59	82	59-1	59-131	
60	83	60-1	60-34	
61	84	61-1	61-56(1)	
62	34	62-1	62-68	
		62-69	62-140/1	
63	35	63-1	63-98	
64	36	64-1	64-102(2)	

STATEMENT SHOWING THE DETAILS OF THE AREAS INCLUDED IN THE ENUMERATION BLOCKS OF URBAN AREAS OF VIZIANAGARAM DISTRICT

Ward or Block or Locality No.	E. B. No.	House Nos. From	House Nos. To	Description of the area covered in each Enumeration Block
(1)	(2)	(3)	(4)	(5)
		I BOBBILI TOWN (Class III) BOBBILI TALUK		
Ward 1	1	1-1	1-135	
2	2	2-1	2-8/2	
	3	2-8/3	2-85/2	
	4	2-85/3	2-178	
3	5	3-1	3-37	
	6	3-38	3-114	
	7	3-115	3-165	
4	8	4-1	4-24	
5	9	5-1	5-35A	
6	10	6-1	6-5A	
7	11	7-1	7-94C	
	12	7-95	7-138/7	
8	13	8-1	8-53/6	
	14	8-54/1	8-76/2	
9	15	9-1	9-84	
10	16	10-1	10-110	
11	17	11-1	11-59	
	18	11-60	11-113	
12	19	12-1	12-66	
	20	12-67	12-110	
13	21	13-1	13-114A	
	22	13-115/1	13-210A/29	
14	23	14-1	14-92	
	24	14-93	14-194/A	
15	25	15-1	15-25	
	26	15-26	15-154/D	
16	27	16-1	16-127	
	28	16-128	16-145C	
17	29	17-1	17-112/4	
	30	17-113	17-158/2	
18	31	18-1	18-128/10(2)	
	32	18-129	18-204	
19	33	19-1	19-84	
	34	19-85/1	19-137	
20	35	20-1	20-90	
	36	20-90A	20-139	
21	37	21-1	21-146/2	

STATEMENT SHOWING THE DETAILS OF THE AREAS INCLUDED IN THE ENUMERATION BLOCKS OF URBAN AREAS OF VIZIANAGARAM DISTRICT

Ward or Block or Locality No.	E. B. No.	House Nos. From	House Nos. To	Description of the area covered in each Enumeration Block
(1)	(2)	(3)	(4)	(5)
		I BOBBILI TOWN (Class III) BOBBILI TALUK *(Contd.)*		
Ward 22	38	22-1	22-125	
23	39	23-1	23-107	
24	40	24-1	24-79A	
25	41	25-1	25-117	
	42	25-118	25-146A	
26	45	26-1	26-102	
27	43	27-1	27-88C	
	44	27-89	27-130A	
28	46	28-1	28-129	
	47	28-130	28-173	
29	48	29-1	29-96	
	49	29-97	29-111	
30	53	30-1	30-125	
	54	30-126	30-142	
31	52	31-1	31-107F	
32	50	32-1	32-127	
	51	32-128	32-146	
33	55	33-1	33-127/3	
34	56	34-1	34-159	
	57	34-160	34-174	
35	58	35-1	35-82	
	59	35-83	35-138/4	
36	60	36-1	36-64G	
	61	36-65	36-188/2	
37	62	37-1	37-136	
38	63	38-1	38-13A	
	64	38-13B	38-163	
	65	38-164A	38-166	
39	66	39-1	39-133	
	67	39-134	39-145	
40	75	40-116	40-157/36	
	76	40-1	40-100A	
	77	40-101	40-115B	
41	68	41-1	41-103	
	69	41-104	41-109	
42	70	42-1	42-108	

STATEMENT SHOWING THE DETAILS OF THE AREAS INCLUDED IN THE ENUMERATION BLOCKS OF URBAN AREAS OF VIZIANAGARAM DISTRICT

Ward or Block or Locality No.	E. B. No.	House Nos. From	House Nos. To	Description of the area covered in each Enumeration Block
(1)	(2)	(3)	(4)	(5)
	I BOBBILI TOWN (Class III) BOBBILI TALUK *(concld.)*			
Ward 43	71	43-1	43-96	
	72	43-97	43-128/2	
44	73	44-1	44-61	
	74	44-62	44-91/12	
45	79	45-1	45-165	
	80	45-165A	45-186	
46	81	46-1	46-90	
	82	46-91	46-123	
47	83	47-1	47-116	
	84	47-117	47-178	
48	85	48-1	48-80	
	86	48-81	48-113	
49	87	49-1	49-89B	
	88	49-90	49-212	
50	89	50-1	50-156	
51	78	51-1	51-107	
	X VIZIANAGARAM TOWN (Class I) VIZIANAGARAM TALUK			
Ward 1	1	1-1-1	1-1-42(64)	
	2	1-1-43(1)	1-1-98(2)	
	3	1-1/1-1	1-1/1-60(1)	
		1-1/2-1	1-1/2-9	Boddavara Street
		1-1/3-1	1-1/3-10	
		1-1/4-1	1-1/4-57	
	4	1-1/4-58	1-1/4-73/6(1)	
		1-1/5-1	1-1/5-50B	
		1-2-1	1-2-26/1	Burial Ground Road
	5	1-2-27(1)	1-2-61	Burial Ground Road
		1-3-1	1-3-31	Majurulla Sharif Road, Band Line Road
	6	1-3-32	1-3-35/13	Majurulla Sharif Road
		1-3/1-1	1-3/1-97	Police Lines Road
		1-3/2-1	1-3/2-13	Police Lines Road
	7	1-3/2-14(A)	1-3/2-27(F)	Band Line Veedhi
		1-3/3-1	1-3/3-5(B)	Majurulla Sharif Road
		1-3/4-1	1-3/4-6	Chakali Veedhi
		1-3/5-1	1-3/5-7(F)	Katika Veedhi
		1-3/6-1	1-3/6-7(B)	Pothela Veedhi
		1-3/7-1	1-3/7-10	Mohammadan Street
		1-3/8-1	1-3/8-10A	Chattanararasayya Veedhi
		1-3/9-1	1-3/9-8	Kokkemvari Veedhi
		1-3/10-1	1-3/10-9(B)	Subedar Veedhi

STATEMENT SHOWING THE DETAILS OF THE AREAS INCLUDED IN THE ENUMERATION BLOCKS OF URBAN AREAS OF VIZIANAGARAM DISTRICT

Ward or Block or Locality No.	E. B. No.	House Nos. From	House Nos. To	Description of the area covered in each Enumeration Block
(1)	(2)	(3)	(4)	(5)
X VIZIANAGARAM TOWN (Class I) VIZIANAGARAM TALUK *(Contd.)*				
Ward 1 *(Concld.)*	8	1-3/11-1	1-3/11-7(B)	Marwadi Veedhi
		1-3/12-1	1-3-12-3	Mohammadan Veedhi
		1-3/13-1	1-3/13-2(4)	Jayaprasad Veedhi
		1-4-1	1-4-9	Police Lines Veedhi
		1-5-1	1-5-12	C.P.R. Road
		1-6-1	1-6-6	Girls School Road
		1-7-1-(1)	1-7-10	Railway Police Road
		1-8-1	1-8-29(2)	Over Bridge Road
	9	1-8/1-1	1-8/1-98	Over Bridge Road
		1-8/2-1	1-8/2-20	
	10	1-8/2-21	1-8/2-49	Over Bridge Road
		1-8/3-1	1-8/3-93	
	11	1-9-1	1-9-49(2)	Kanukurtivari Bungalow Street
		1-9/1-1	1-9/1-79	Western Branch Road
	12	1-9/1-80	1-9/1-116(56)	Western Branch Raod
		1-9/2-1	1-9/2-81	
	13	1-9/2-82	1-9/2-134(14)	Western Branch Road
		1-10-1	1-10-4	Goods Shed Road
		1-11-1	1-11-40	Mayurulla Veedhi
	14	1-11-41	1-11-51	Tollgate Veedhi
		1-11/1-1	1-11/1-10	Mangali Veedhi
		1-11/2-1	1-11/2-5	Mangali Veedhi
		1-12-1	1-12-36	Mask Veedhi, Chepala Veedhi, Golla Veedhi
		1-13-1	1-13-29	Goods Shed Road
	15	1-13/1-1	1-13/1-43	Goods Shed Road
		1-13/2-1	1-13/2-45	Girls School Road
	16	1-13/2-46	1-13/2-156	Girls School Road
	17	1-13/2-157	1-13/2-242	Girls School Road
		1-14-1	1-14-4	Ellora Road
		1-15-1	1-15-9	Church Road
		1-16-1	1-16-7	Church Road
		1-17-1	1-17-9(4)	Parade Ground Road
	169	1	142	Boggula Dibba Weaker Sections Housing Colony
2	18	2-1-1	2-1-38	Haji Sherif Street
		2-2-1	2-2-22(2)	Dakkini Street
		2-3-1	2-3-25(1)	
	19	2-3/1-1	2-3/1-11	Dakkini Street
		2-4-1	2-4-14	Kamsali Veedhi
		2-5-1	2-5-35(1)	Kapu Veedhi
		2-6-1	2-6-19	Matha Veedhi
		2-7-1	2-7-17(3)	Dakkini Veedhi

STATEMENT SHOWING THE DETAILS OF THE AREAS INCLUDED IN THE ENUMERATION BLOCKS OF URBAN AREAS OF VIZIANAGARAM DISTRICT

Ward or Block or Locality No.	E. B. No.	House Nos. From	House Nos. To	Description of the area covered in each Enumeration Block
(1)	(2)	(3)	(4)	(5)
X VIZIANAGARAM TOWN (Class I) VIZIANAGARAM TALUK *(Contd.)*				
Ward 2 *(Concld.)*	20	2-8-1	2-8-31(3)	Dakkini Veedhi
		2-9-1	2-9-50	Patan Saheb Veedhi
		2-9/1-1	2-9/1-11(3)	
		2-9/2-1	2-9/2-7	
	21	2-10-1	2-10-37	Pondada Veedhi
		2-11-1	2-11-36(2)	Park West Road
	22	2-11-37(1)	2-11-51(3)	Park West Road
		2-12-1	2-12-29	Abkari Veedhi
		2-13-1	2-13-29(3)	Vulli Veedhi
		2-14-1	2-14-12(2)	Arakala Veedhi
	23	2-14-13(1)	2-14-29(1)	Arakalaveedhi
		2-15-1	2-15-14(C)	Bondadaveedhi
		2-15/1-1(1)	2-15/1-5	Arakalaveedhi
		2-15/2-1	2-15/2-21(3)	
		2-15/3-1(1)	2-15/3-17	
3	24	3-1-1	3-1-19(2)	Dakkiniveedhi
		3-1/1-1	3-1/1-5	
		3-1/2-1	3-1/2-16	
		3-1/3-1	3-1/3-17(1)	Arakalaveedhi
		3-1/4-1	3-1/4-17(1)	Dakkiniveedhi
		3-1/5-1	3-1/5-5	
		3-1/6-1	3-1/6-10	
		3-2-1	3-2-9(3)	
	25	3-2-10	3-2-22(1)	Dakkiniveedhi
		3-2/1-1	3-2/1-18(1)	
		3-3-1	3-3-27	Arakalaveedhi
		3-4-1	3-4-9	Bogiveedhi
		3-5-1	3-5-22	Arakalaveedhi
	26	3-5-23	3-5-45(3)	Arakalaveedhi
		3-5/1-1	3-5/1-7	
		3-5/2-1	3-5/2-23(2)	
		3-6-1	3-6-29(1)	Mangala Veedhi, Nagavamsapu Veedhi
		3-6/1-1	3-6/1-13(2)	Mangala Veedhi
	27	3-6/2-1	3-6/2-12	Nagavamsapu Veedhi
		3-6/3-1	3-63-9(3)	
		3-7-1	3-7-29	Abkari Veedhi
		3-8-1	3-8-39(1)	Arakala Veedhi
		3-8/1-1	3-8/1-8(2)	
		3-8/2-1	3-8/2-19(3)	
4	28	4-1-1	4-1-23	Venkateswaraswamy Temple Street
		4-2-1	4-2-57	Kotha Agraharam Road
	29	4-2-58	4-2-72(11)	Kotha Agraharam Road
		4-3-1(B)	4-3-34(3)	
	30	4-3-35(1)	4-3-56	Kotha Agraharam Road
		4-4-1	4-4-25(1)	
		4-5-1	4-5-10	
		4-6-1	4-6-18/1	

STATEMENT SHOWING THE DETAILS OF THE AREAS INCLUDED IN THE ENUMERATION BLOCKS OF URBAN AREAS OF VIZIANAGARAM DISTRICT

Ward or Block or Locality No.	E. B. No.	House Nos. From	House Nos. To	Description of the area covered in each Enumeration Block
(1)	(2)	(3)	(4)	(5)
X VIZIANAGARAM TOWN (Class I) VIZIANAGARAM TALUK *(Contd.)*				
Ward 4 *(Concld.)*	31	4-7-1	4-7-8(5)	Kotha Agraharam Road
		4-8-1	4-8-118	Kotha Agraharam Road, Butchanna Tank
	32	4-8-120	4-8-218	Kotha Agraharam Road, Butchanna Tank
	33	4-8-219	4-8-253(4)	Kotha Agraharam Road, Butchanna Tank
		4-9-1	4-9-32(1)	Butchanna Tank Road
		4-10-1	4-10-11(1)	Dakkini Veedhi
	34	4-10-12	4-10-96	Dakkini Veedhi
	35	4-11-1	4-11-18	Pydithalli Ammavarigudi Veedhi
		4-12-1	4-12-69/1	Madiga Veedhi
	36	4-13-1	4-13-25/1	Kummara Veedhi
		4-14-1	4-14-70	Butchanna Tank Road
5	37	5-1-1	5-1-37	Mahatma Gandhi Road
		5-2-1	5-2-25	Telega Lane, Konathalavari Lane
		5-3-1	5-3-14(3)	Godari Veedhi
	38	5-4-1	5-4-24	Allika Veedhi
		5-5-1	5-5-11	Baisana Veedhi
		5-6-1	5-6-3	Dakkini Veedhi
		5-7-1	5-7-12	Haji Shariff Road
		5-8-1	5-8-13(3)	Dakkini Veedhi
		5-8/1-1	5-8/1-14(B)	
	39	5-9-1	5-9-37	Taluk Office Road
		5-10-1	5-10-22(2)	Chinna Veedhi
		5-10/1-1	5-10/1-9	
		5-11/1-1	5-11-19(4)	Godari Veedhi
	40	5-11-20	5-11-45	Godari Veedhi
		5-12-1	5-12-40	Gavara Veedhi
		5-12/1-1	5-12/1-11	Gavara Veedhi
	41	5-12/2-1	5-12/2-49	Gavara Veedhi
		5-13-1	5-13-36(2)	
	42	5-14-1(1)	5-14-27(3)	Gavara Veedhi
		5-15-1(1)	5-15-24	Venkateswaraswamy Temple Veedhi
		5-16-1	5-16-12(3)	
6	43	6-1-1	6-1-38	Haji Shariff Road
		6-2-1	6-2-3(4)	Allika Veedhi
		6-3-1	6-3-13	
	44	6-3-14	6-3-44	Allika Veedhi
		6-4-1	6-4-17	Koduruvari Veedhi
		6-5-1	6-5-20(2)	Yerukula Veedhi
		6-6-1	6-6-4	Baisana Veedhi
		6-6/1-1	6-6/1-9	
		6-6/2-1	6-6/2-8(3)	Godari Veedhi
	45	6-6/2-9	6-6/2-16(5)	Godari Veedhi
		6-6/3-1	6-6/3-5	
		6-7-1	6-7-69	Chinnam Veedhi

STATEMENT SHOWING THE DETAILS OF THE AREAS INCLUDED IN THE ENUMERATION BLOCKS OF URBAN AREAS OF VIZIANAGARAM DISTRICT

Ward or Block or Locality No.	E. B. No.	House Nos. From	House Nos. To	Description of the area covered in each Enumeration Block
(1)	(2)	(3)	(4)	(5)
X VIZIANAGARAM TOWN (Class I) VIZIANAGARAM TALUK *(Contd.)*				
Ward 6 *(Concld.)*	46	6-7-70	6-7-108	Chinnam Veedhi
		6-8-1	6-8-73	Mahatma Gandhi Road
		6-9-1	6-9-47	Park West Road
		6-9/1-1	6-9/1-16	
7	47	7-1-1	7-1-44	Manchukonda Vari Street
		7-2-1	7-2-44(2)	Rangireeju Veedhi
		7-3-1	7-3-16	Maddugari Veedhi
		7-4-1	7-4-11(3)	Rangireeju Veedhi
	48	7-4/1-1	7-4/1-15	Rangireeju Veedhi
		7-4/2-1	7-4/2-17(1)	
		7-5-1	7-5-16(2)	
		7-6-1	7-6-49-(28)	Kanyakaparameswari Veedhi
		7-7-1	7-7-85(7)	Park Road
		7-8-1	7-8-38(49)	Park Road
	49	7-9-1(2)	7-9-23(2)	Mahatma Gandhi Gaod
		7-10-1	7-10-50	Besta Veedhi, Bukka Veedhi
		7-11-1	7-11-17	Kantubhukta Veedhi
		7-12-1	7-12-7(1)	
		7-13-1	7-13-16(8)	Temple Veedhi
8	50	8-1-1(A)	8-1-217	Stables Road
		8-2-1	8-2-163	Market area
		8-2/1-1	8-2/1-35	Market area
		8-3-1	8-3-42(4)	Market area
		8-4-1	8-4-15(A)	Bikkavaluvari Street
	51	8-5-1	8-5-24(6)	
		8-6-1	8-6-42	Sunkara Veedhi
	52	8-6-43	8-6-64	Sunkara Veedhi
		8-6/1-1(A)	8-6/1-9(2)	Nandipillivari Street
		8-6/2-1	8-6/2-15(4)	Rangala Veedhi
		8-6/3-1	8-6/3-16(4)	Sunkara Veedhi
		8-7-1	8-7-7(3)	
	53	8-7-8(1)	8-7-87	Sunkara Veedhi
		8-8-1	8-8-21	Betha Veedhi
	54	8-9-1	8-9-94	Rangala Veedhi
	55	8-9-95	8-9-125	Rangala Veedhi
		8-10-1/1	8-10-62	Western Branch Road
	56	8-10-63	8-10-154	Western Branch Road
		8-11-1	8-11-30	
	57	8-11-31	8-11-94	
		8-12-1	8-12-55(3)	Mahatma Gandhi Road
9	58	9-1-1	9-1-73(2)	Hukumpeta Road
		9-1/1-1	9-1/1-20	
		9-2-1	9-2-17	Putchala Veedhi
	59	9-2-29	9-2-66	Putchala Veedhi
		9-3-1	9-3-62	
		9-4-1	9-4-4	Golla Veedhi, Putchala Veedhi

STATEMENT SHOWING THE DETAILS OF THE AREAS INCLUDED IN THE ENUMERATION BLOCKS OF URBAN AREAS OF VIZIANAGARAM DISTRICT

Ward or Block or Locality No.	E. B. No.	House Nos. From	House Nos. To	Description of the area covered in each Enumeration Block
(1)	(2)	(3)	(4)	(5)
	X VIZIANAGARAM TOWN (Class I) VIZIANAGARAM TALUK *(Contd.)*			
Ward 9 *(Concld.)*	59	9-5-1	9-5-2	Golla Veedhi
		9-3/1-1	9-3/1-8(2)	Putchala Veedhi
	60	9-2-18	9-2-28	Putchala Street
	61	9-5-3	9-5-15	Golla Veedhi
		9-6-1	9-6-8	Nagasapu Veedhi
		9-6/1-1	9-6/1-13	
		9-7-1	9-7-14(3)	Putchala Veedhi
	62	9-7-15	9-7-67(4)	Putchala Veedhi
		9-7/1-1	9-7/1-4(1)	East Baliji Veedhi
		9-8-1	9-8-5	Masq Veedhi
	63	9-9-1	9-9-68(2)	West Baliji Veedhi
	64	9-9-69	9-9-90	West Baliji Veedhi
		9-10-1(1)	9-10-24(3)	
		9-11-1	9-11-19	Lankapuri Road
		9-12-1	9-12-6	Rega Road
		9-13-1	9-13-19	Slaughter house Road
		19-14-1	9-14-7(3)	Arakala Veedhi
	65	9-14-8	9-14-16	Arakala Veedhi
		9-14/1-1	9-14/1-16	Bogi Veedhi
		9-15-1	9-15-17(2)	Bogi Veedhi
		9-15/1-1	9-15/1-27	Boya Veedhi
		9-16-1	9-16-34(3)	Kurakula Veedhi
10	66	10-1-1	10-1-39(2)	Gouda Veedhi
		10-1/1-1	10-1/1-3	
		10-2-1	10-2-48	Putchala Veedhi
		10-2/1-1	10-2/1-17	
	67	10-3-1	10-3-32	Hukumpeta Road & Anasapurapuvari Veedhi
		10-3/2-1	10-3/2-4	Hukumpeta
		10-3/3-1	10-3/3-2	
		10-3/4-1	10-3/4-4	
		10-3/5-1	10-3/5-20	
		10-4-1	10-4-29(c)	Aansapurapuvari Veedhi
	68	10-4-30	10-4-52	
		10-4/1-1	10-4/1-9	Satteyyapeta Veedhi
		10-5-1	10-5-35	Bukka Veedhi
	69	10-5/1-1	10-5/1-24(2)	Bukka Veedhi
		10-5/2-1	10-5/2-3(4)	
		10-5/3-1	10-5/3-26	
		10-5/4-1	10-5/4-10	Hukumpeta
		10-5/5-1	10-5/5-32	
		10-5/6-1	10-5/6-21	
		10-6-1	10-6-7	
	70	10-6-8	10-6-40	Hukumpeta
		10-7-1	10-7-50	Lankapatnam Road

STATEMENT SHOWING THE DETAILS OF THE AREAS INCLUDED IN THE ENUMERATION BLOCKS OF URBAN AREAS OF VIZIANAGARAM DISTRICT

Ward or Block or Locality No.	E. B. No.	House Nos. From	House Nos. To	Description of the area covered in each Enumeration Block
(1)	(2)	(3)	(4)	(5)
	X VIZIANAGARAM TOWN (Class I) VIZIANAGARAM TALUK *(Contd.)*			
Ward 10 *(Concld.)*	71	10-7-51	10-7-76	Lankapatnam Road
		10-7/1-1	10-7/1-25	
		10-7/2-1	10-7/2-27	
		10-7/3-1	10-7/3-14	
		10-7/4-1	10-7/4-17	
	72	10-7/4-18	10-7/4-103(4)	
		10-7/5-1	10-7/5-22(2)	
	73	10-7/5-23	10-7/5-101(D)	Lankapatnam Road
		10-7/6-1	10-7/6-38(2)	
	74	10-7/6-39	10-7/6-169	
	75	10-8-1	10-8-109	
		10-8/1-1	10-8/1-16	
		10-8/2-1	10-8/2-28	Rega Road
	76	10-8/2-29(1)	10-8/2-68(2)	Rega Road
		10-9-1	10-9-43	Sudda Veedhi
	77	10-9-44	10-9-69	Sudda Veedhi
		10-9/1-1(1)	10-9/1-42	
		10-9/2-1	10-9/2-8	
		10-9/3-1	10-9/3-17	
		10-9/4-1	10-9/4-13	
		10-10-1	10-10-6	Gouda Veedhi
	170	1	85	Lankapatnam Weaker Section Housing Colony
11	78	11-1-1	11-1-44	Park Street & Putchala Veedhi
		11-2-1	11-2-59(6)	Devara Veedhi
		11-3-1	11-3-22	Medara Veedhi
	79	11-3-23	11-3-46(5)	Medara Veedhi
		11-4-1	11-4-78/1(2)	
	80	11-4-79	11-4-89	Medara Veedhi
		11-5-1	11-5-39	Park West Road
	81	11-7-1	11-7-20	Abkari Veedhi
	82	11-5/1-1	11-5/1-13	Golla Veedhi
		11-5/2-1	11-5/2-24	Golla Veedhi
		11-6-1	11-6-78	Kotta Devara Veedhi
	83	11-8-1(1)	11-8-48(2)	Putchala Veedhi & Temple Veedhi
		11-9-1	11-9-29(A)	Gouda Veedhi & Lankapuri Road
		11-10-1	11-10-23	Nagavamsapu Veedhi & Bondad Veedhi
12	84	12-1-1	12-1-24	Golla Veedhi
		12-2-1	12-2-61/5	
	85	12-2-62	12-2-79/2	Golla Veedhi
		12-3-1	12-3-55(3)	
	86	12-3-56	12-3-118(5)	Golla Veedhi
		12-4-1	12-4-11(3)	Paki Veedhi
	87	12-4-12	12-4-43(4)	Paki Veedhi
		12-5-1	12-5-55	Golla Veedhi
	88	12-5-56	12-5-113(1)	Golla Veedhi

STATEMENT SHOWING THE DETAILS OF THE AREAS INCLUDED IN THE ENUMERATION BLOCKS OF URBAN AREAS OF VIZIANAGARAM DISTRICT

Ward or Block or Locality No.	E. B. No.	House Nos. From	House Nos. To	Description of the area covered in each Enumeration Block
(1)	(2)	(3)	(4)	(5)
		X VIZIANAGARAM TOWN (Class I) VIZIANAGARAM TALUK *(contd.)*		
Ward 13	89	13-1-1	13-1-30(8)	Addepallivari Veedhi
		13-2-1	13-2-12	
		13-3-1	13-3-14(2)	
	90	13-3-15	13-3-93	Addepallivari Veedhi
		13-4-1	13-4-9	Gunturuvari Veedhi
	91	13-4-10	13-4-53	Gunturuvari Veedhi
		13-5-1	13-5-39	Kurellavari Veedhi
	92	13-5-40	13-5-92(B)	Kurellavari Veedhi
		13-6-1(A)	13-6-11(B)	Puligeddavari Veedhi
	93	13-6-12(A)	13-6-50	Puligeddavari Veedhi
		13-7-6	13-7-31	Salipeta Veedhi
	94	13-7-32	13-7-79(2)	Salipeta Veedhi
		13-8-1(1)	13-8-22	Puligeddavari Veedhi
	95	13-9-1	13-9-46(2)	Kummara Veedhi
		13-10-1	13-10-25/3	Salipeta & Kummara Veedhi
	96	13-10-26	13-10-67(3)	
		13-11-1	13-11-32(2)	Gouda Veedhi
14	97	14-1-1	14-1-24(2)	Addepallivari Veedhi
		14-1/1-1	14-1/1-21	Palli Veedhi
		14-1/2-1	14-1/2-20	
		14-2-1(1)	14-2-18(2)	Poolbagh Road
	98	14-2-19	14-2-41	Poolbagh Road
		14-2/1-1	14-2/1-10(3)	Dumma Veedhi
		14-2/2-1	14-2/2-29(2)	Pulli Veedhi
	99	14-2/3-1	14-2/3-6	Chepala Veedhi
		14-3-1	14-3-57(B)	Palli Veedhi
		14-4-1	14-4-5	Kolagatlavari Veedhi
	100	14-4-6	14-4-49(2)	Kolagatlavari Veedhi
		14-4/1-1	14-4/1-6(2)	
		14-5-1	14-5-18	Kammavari Veedhi
	101	14-5-19	14-5-40	Kammavari Veedhi
		14-5/2-1(1)	14-5/1-15(2)	Chepala Veedhi
		14-5/2-1(1)	14-5/2-20	
		14-5/3-1	14-5/3-13(3)	
	102	14-6-1(1)	14-6-23(2)	Yetha Veedhi
		14-6/1-1	14-6/1-23(4)	Telega Veedhi
	103	14-7-1	14-7-36(2)	Temple Veedhi
		14-7/1-1	14-7/1-11(2)	Kammavari Veedhi
		14-7/2-1	14-7/2-10(3)	
15	104	15-2-1	15-2-63	Mahatma Gandhi Road

STATEMENT SHOWING THE DETAILS OF THE AREAS INCLUDED IN THE ENUMERATION BLOCKS OF URBAN AREAS OF VIZIANAGARAM DISTRICT

Ward or Block or Locality No.	E. B. No.	House Nos. From	House Nos. To	Description of the area covered in each Enumeration Block
(1)	(2)	(3)	(4)	(5)
X VIZIANAGARAM TOWN (Class I) VIZIANAGARAM TALUK *(contd.)*				
Ward 15 *(Concld)*	105	15-1-1	15-1-56(3)	Poolbagh Road
		15-3-1	15-3-8(1)	Besta Veedhi
		15-4-1	15-4-11(2)	Kantubhukta Veedhi
		15-5-1	15-5-46	Temple Veedhi
	106	15-5/1-1	15-5/1-11(3)	Telaga Veedhi
		15-6-1	15-6-13	Maddela Veedhi
		15-7-1	15-7-10(16)	Maddela Veedhi
		15-8-1	15-8-23	Konisi Veedhi
	107	15-8/1-1(1)	15-8/1-15	Konisi Veedhi
		15-9-1	15-9-13(4)	
		15-10-1	15-10-26	
		15-11-1	15-11-12(2)	
		15-12-1	15-12-26	
	108	15-13-1	15-13-59	Yetha Veedhi
	109	15-7/1-1(1)	15-7/1-13	Maddela Veedhi
16	110	16-1-1	16-1-95(4)	Mahatma Gandhi Road
		16-1/1-1	16-1/1-6(2)	Korada Veedhi
		16-2-1	16-2-30	Katika Veedhi
	111	16-2-31	16-2-50	
		16-3-1	16-3-45	
		16-3/1-1	16-3/1-9	
		16-3/2-1	16-3/2-11	
		16-4-1	16-4-11	Devara Veedhi
	112	16-4-12	16-4-32	Devara Veedhi
		16-5-1	16-5-27	Yelugubantu Veedhi
		16-6-1	16-6-24(3)	
	113	16-6-25(1)	16-6-43(2)	
		16-7-1	16-7-24(2)	Shroffkhana Street
		16-8-1(1)	16-8-4(3)	College Road
		16-8/1-1	16-8/1-11	
		16-9-1(1)	16-9-17(3)	
17	114	17-1-1	17-1-30(2)	Mahatma Gandhi Road
		17-2-1	17-2-33	Rajabazaar Road
		17-3-1	17-3-21	Shroffkhanavari Street
		17-4-1	17-4-27	Kotapallivari Veedhi
		17-5-1	17-5-19	Chodimellavari Veedhi
		17-6-1	17-6-21	Kodugantivari Veedhi
		17-7-1	17-7-22	College Road
	115	17-8-1	17-8-53	Thupakula Veedhi
		17-9-1	17-9-32	Stables Road, Hastabal Road, Yellammagudi Road
		17-10-1	17-10-22(1)	Ayodhya Road
		17-11-1	17-11-25	Fort Road

STATEMENT SHOWING THE DETAILS OF THE AREAS INCLUDED IN THE ENUMERATION BLOCKS OF URBAN AREAS OF VIZIANAGARAM DISTRICT

Ward or Block or Locality No.	E. B. No.	House Nos. From	House Nos. To	Description of the area covered in each Enumeration Block
(1)	(2)	(3)	(4)	(5)
		X VIZIANAGARAM TOWN (Class I) VIZIANAGARAM TALUK *(Contd.)*		
Ward 17 *(Concld.)*	116	17-12-1	17-12-53	Sauhadi Road
		17-13-1	17-13-54	Mala Veedhi
		17-14-1	17-14-15	Malapet Veedhi
	117	17-14-16	17-14-134	Malapet Veedhi
	118	17-14-135	17-14-152	Malapet Veedhi
		17-15-1	17-15-94	Jonnagudi Veedhi
18	119	18-1-1(1)	18-1-23	Judduvari Veedhi
		18-1-1/2	18-1-2/2	
		18-2-1	18-2-48(2)	Raja Bazaar Road
		18-3-1	18-3-33	Gundalavari Veedhi
	120	18-3-34	18-3-42	Gundalavari Veedhi
		18-4-1	18-4-36	
		18-4/1-1	18-4/1-8	Panneru Veedhi
		18-4/2-1	18-4/2-19(2)	Kolluruvari Veedhi
	121	18-4/3-1	18-4/3-10	Panneru Veedhi
		18-5-1	18-5-18	Vakkalankavari Veedhi
		18-6-1	18-6-29	
		18-7-1	18-7-7	Kotlamadappa Veedhi
	122	18-8-1	18-8-39(3)	Kotlamadappa Veedhi
		18-8/1-1	18-8/1-11	
		18-8/2-1	18-8/2-4(4)	
		18-8/3-1	18-8/3-4	
	123	18-9-1	18-9-4(2)	Makadivari Veedhi
		18-9/1-1	18-9/1-10	
		18-10-1	18-10-23(4)	Poor house Road
		18-11-1	18-11-22	Mohammadan Veedhi
19	124	19-1-1	19-1-12(B)	Jidduvari Veedhi
		19-2-1	19-2-35	Gurachari Veedhi
		19-3-1	19-3-20	Lakkapandiri Veedhi
		19-4-1	19-4-5	Pattipattivari Veedhi
	125	19-4-6	19-4-32(D)	Pattipativari Veedhi
		19-4/1-1	19-4/1-5(c)	
		19-4/2-1	19-4/2-6	
		19-5-1(A)	19-5-20(2)	Kankurthivari Veedhi
	126	19-5-21	19-5-36(C)	Kanukurthivari Veedhi
		19-5/1-1	19-5/1-4	
		19-5/2-1	19-5/2-4	
		19-6-1	19-6-19	Fort Road
		19-7-1	19-7-17(3)	Lanka Veedhi
		19-7/1-1(A)	19-7/1-5(C)	
		19-7/2-1	19-7/2-4	
		19-8-1	19-8-9	Anandapeta
	127	19-8/1-1	19-8/1-6	Anandapeta
		19-9-1	19-9-58(3)	Diwanjipeta
		19-10-1	19-10-30	Mattam Veedhi
		19-11-1	19-11-1(6)	Mattam Veedhi

STATEMENT SHOWING THE DETAILS OF THE AREAS INCLUDED IN THE ENUMERATION BLOCKS OF URBAN AREAS OF VIZIANAGARAM DISTRICT

Ward or Block or Locality No.	E. B. No.	House Nos. From	House Nos. To	Description of the area covered in each Enumeration Block
(1)	(2)	(3)	(4)	(5)
	X VIZIANAGARAM TOWN (Class I) VIZIANAGARAM TALUK *(Contd.)*			
Ward 20	128	20-1-1	20-1-17(C)	Lanka Veedhi
		20-2-1	20-2-55	
		20-2/1-1	20-2/1-5	
	129	20-2/2-1	20-2/2-11	Lanka Veedhi
		20-2/3-1	20-2/3-5	
		20-3-1	20-3-17(B)	
		20-3/1-1	20-3/1-2	
		20-4-1	20-4-4(D)	
		20-5-1	20-5-51	
	130	20-5-52	20-5-92(2)	Lanka Veedhi
		20-5/1-1	20-5/1-7(C)	
		20-6-1	20-6-7(C)	Anandapeta Road
		20-7-1	20-7-5(B)	Nandlavari Veedhi
		20-8-1	20-8-13	Lanka Veedhi
		20-9-1	20-9-7	Madigapeta Veedhi
	131	20-10-1	20-10-7(C)	Madigapeta Veedhi
		20-11-1	20-11-22	
		20-12-1	20-12-25	
		20-13-1	20-13-15/2	
		20-14-1	20-14-9(2)	
		20-15-1	20-15-20	
	132	20-15-21	20-15-67	Mala Veedhi
		20-16-1	20-16-84	Mala Veedhi
		20-17-1	20-17-23(B)	Bhimunipatnam Road
	133	20-18-1	20-18-47	Bhimunipatnam Road
		20-19-1	20-19-82	Bhimunipatnam Road
21	134	21-1-1(1)	21-1-107	Poolbagh Road
	135	21-1/1-1	21-1/1-11	Ippili Veedhi
		21-2/1-1	21-2/1-14	Ippili Veedhi
	136	21-2-1	21-2-44	Ippili Veedhi
	137	21-3-1	21-3-91(2)	Ippili Veedhi & Dasari Banda Putha
	138	21-3-92	21-3-201	
	139	21-3-202(A)	21-3-210(4)	
		21-4-1	21-4-67(2)	Golla Veedhi
	140	21-4-68	21-4-81	Golla Veedhi
		21-4/1-1	21-4/1-104	Yetha Veedhi & Malapeta Veedhi
22	141	22-1-1	22-1-33(2)	Poolbagh Road
		22-2-1	22-2-39	Gosha Hospital Road
	142	22-2-40(1)	22-2-89	Gosha Hospital Road
		22-3-1	22-3-7(2)	Chikkala Veedhi
		22-4-1(1)	22-4-16(3)	Gosha Hospital Road
		22-5-1	22-5-14(3)	
	143	22-5/1-1	22-5/1-15(2)	Gosha Hospital Road
		22-6-1	22-6-13	Nallachervau Road,
		22-7-1	22-7-31(4)	Mohammada Veedhi

STATEMENT SHOWING THE DETAILS OF THE AREAS INCLUDED IN THE ENUMERATION BLOCKS OF URBAN AREAS OF VIZIANAGARAM DISTRICT

Ward or Block or Locality No.	E. B. No.	House Nos. From	House Nos. To	Description of the area covered in each Enumeration Block
(1)	(2)	(3)	(4)	(5)
	X VIZIANAGARAM TOWN (Class I) VIZIANAGARAM TALUK *(contd.)*			
Ward 22 *(contd.)*	144	22-7-32	22-7-42	Mohammadan Veedhi
		22-8-1	22-8-27/1	
		22-9-1(1)	22-9-4(4)	
		22-10-1	22-10-42/2	Mala Veedhi
	145	22-10-43	22-10-95	Mala Veedhi
		22-11-1(1)	22-11-15(6)	Poolbagh Road
		22-12-1(1)	22-12-8(3)	Kotlamadappa Veedhi
	146	22-13-1(1)	22-13-21	Kotlamadappa Veedhi
		22-13/1-1	22-13/1-6	
		22-14-1	22-14-32	
		22-14/1-1	22-14/1-4	
	171	1	125	Kada Veedhi Weaker Sections Housing Colony
	172	124	248	Kada Veedhi
23	147	23-1-1(1)	23-1-13	Kotlamadappa Veedhi
		23-2-1	23-2-8	Gondu Veedhi
		23-3-1	23-3-6(3)	Gosala Veedhi
		23-4-1	23-4-3	Gosala Veedhi
		23-5-1	23-5-5(2)	Lingarajupeta Veedhi & Dwaram Bahadurveedhi
		23-6-1	23-6-26	Origantivari Veedhi
		23-7-1	23-7-18(2)	Vetluruvari Veedhi
23	148	23-8-1	23-8-10(2)	Ayyakoneru North Road
		23-9-1	23-9-28(A)	Kollurivari Veedhi
		23-10-1	23-10-20	Chinnipallivari Veedhi
		23-10/1-1	23-10/1-17	
24	149	24-1-1	24-1-61	Sunkara Veedhi
		24-1/1-1	24-1/1-19(A)(1)	Mohammad Veedhi
	150	24-1/1-20	24-1/1-88	Mohammadi Veedhi
		24-1/2-1	24-1/2-19(2)	
		24-2-1	24-2-29(3)	Kumili Road
		24-2-/1-1	24-2/1-13	Sunkara Veedhi
	151	24-2/1-14	24-2/1-39	Sunkara Veedhi
		24-3-1	24-3-10(4)	Kumili Road
		24-3/1-1	24-3/1-23(A)	Kumili Road
		24-4-1	24-4-23	Kotlamadappa Veedhi
	152	24-5-1	24-5-30(3)	Sunkara Veedhi
		24-6-1	24-6-12	Sunkara Veedhi
		24-7-1	24-7-26	
		24-8-1	24-8-19	
		24-9-1	24-9-7	
		24-10-1	24-10-14	Rudrabhatlavari Steert
	153	24-11-1	24-11-34	Satyanarayana Murthy Gudi Veedhi
		24-12-1	24-12-30	Girls School Road
		24-13-1	24-13-15(2)	Kumandan Veedhi

STATEMENT SHOWING THE DETAILS OF THE AREAS INCLUDED IN THE ENUMERATION BLOCKS OF URBAN AREAS OF VIZIANAGARAM DISTRICT

Ward or Block or Locality No.	E. B. No.	House Nos. From	House Nos. To	Description of the area covered in each Enumeration Block
(1)	(2)	(3)	(4)	(5)
X VIZIANAGARAM TOWN (Class I) VIZIANAGARAM TALUK *(Concld.)*				
Ward 25	154	25-1-1	25-1-14	Bondiligudem
		25-2-1	25-2-20	
		25-3-1	25-3-19	Old Munsif Court Road
	155	25-3-20	25-3-31	Old Munsif Court Road
		25-4-1(1)	25-4-30	Seetarajupeta Veedhi
		25-5-1	25-5-37(A)	Subramanyampeta
	156	25-6-1	25-6-7	Rudrabhatlavari Street
		25-7-1	25-7-18(3)	Amanchivari Veedhi
		25-8-1	25-8-21	Rajula Veedhi
		25-9-1	25-9-20	Palepuvari Veedhi
		25-10-1(A)	25-10-7(3)	Ayyakoneru Northbund & Dasannapet Road
	157	25-10-8(1)	25-10-37(2)	
		25-11-1	25-11-22	Anjaneyaswamy Gudi Veedhi
		25-12-1(1)	25-12-24	Orugantivari Veedhi
26	158	26-1-1	26-1-68	Dasannapeta Main Road
		26-2-1	26-2-9	Achayyapeta Road
	159	26-3-1	26-3-29(3)	Atchayyapeta Road
		26-4-1	26-4-29/2	Yenugulathota Veedhi
	160	26-4-30	26-4-93(2)	
		26-5-1	26-5-23(6)	Devangula Veedhi
	161	26-6-1	26-6-35	Navabpeta Veedhi
		26-7-1	26-7-53	Devangula Veedhi
27	162	27-1-1	27-1-111	Dasannapeta Road
	163	27-2-1	27-2-46	Dasannapeta Cheruvu Kattu & Nagavamsapi Veedhi
		27-3-1	27-3-19	Nathavalasa Road
		27-4-1	27-4-15/1	Golla Veedhi & Kapu Veedhi
	164	27-4-16	27-4-35/1	Golla Veedhi & Kapu Veedhi
		27-5-1	27-5-56	Golla Veedhi
		27-6-1	27-6-15	Kapu Veedhi
	165	27-6-16	27-6-42	Kapula Veedhi
		27-7-1	27-7-69(A)	Golla Veedhi & Kapula Veedhi
		27-8-1	27-8-19	Kapula Veedhi
	166	27-8-20	27-8-26(B)	Kapula Veedhi
		27-9-1	27-9-36/2	Devangula Veedhi
		27-10-1	27-10-51(C)	Dasannapeta Road
	167	27-10-52	27-10-113	Dasannapeta Road
		27-11-1	27-11-45(A)	Golla Veedhi
	168	27-11-46	27-11-88(D)	Golla Veedhi
		27-12-1	27-12-69	Golla Veedhi

APPENDIX TO URBAN PRIMARY CENSUS ABSTRACT

TOTAL, SCHEDULED CASTES AND SCHEDULED TRIBES POPULATION-URBAN BLOCK-WISE

Location Code No.	Name of Town/Ward/ Locality/Urban Block	E·B· No·	Total Population	Scheduled Castes	Scheduled Tribes
(1)	(2)	(3)	(4)	(5)	(6)
			BOBBILI TALUK		
02/I	**BOBBILI (M)**		**36,239**	**3,626**	**500**
	Ward 1	**Total**	**631**	..	..
		1	631	..	..
	2	**Total**	**1,291**	**329**	**19**
		2	673	257	7
		3	37	3	1
		4	581	69	11
	3	**Total**	**1,024**	**49**	..
		5	171	..	..
		6	588	35	..
		7	265	14	..
	4	**Total**	**142**	**1**	..
		8	142	1	..
	5	**Total**	**178**	..	**178**
		9	178	..	178
	6	**Total**	**34**	**11**	**23**
		10	34	11	23
	7	**Total**	**927**	**40**	..
		11	632	5	..
		12	295	35	..
	8	**Total**	**520**	**6**	..
		13	371	..	..
		14	149	6	..
	9	**Total**	**572**	**8**	..
		15	572	8	..
	10	**Total**	**706**	**272**	**54**
		16	706	272	54
	11	**Total**	**558**	**10**	**10**
		17	284	10	10
		18	274	..	..
	12	**Total**	**485**	**6**	**3**
		19	319	6	3
		20	166	..	..
	13	**Total**	**759**	**10**	..
		21	462	1	..
		22	297	9	..
	14	**Total**	**883**	**9**	**6**
		23	347	9	3
		24	536	..	3
	15	**Total**	**830**	**405**	..
		25	160	6	..
		26	670	399	..
	16	**Total**	**810**	**12**	..
		27	728	12	..
		28	82	..	..

APPENDIX TO URBAN PRIMARY CENSUS ABSTRACT

TOTAL, SCHEDULED CASTES AND SCHEDULED TRIBES POPULATION-URBAN BLOCK-WISE

Location Code No.	Name of Town/Ward/ Locality/Urban Block	E·B· No·	Total Population	Scheduled Castes	Scheduled Tribes
(1)	(2)	(3)	(4)	(5)	(6)
		BOBBILI TALUK *(Contd.)*			
	Ward 17	**Total**	**830**	**141**	..
		29	611	11	..
		30	219	130	..
	18	**Total**	**766**	**704**	..
		31	443	381	..
		32	323	323	..
	19	**Total**	**682**	**118**	..
		33	404	118	..
		34	278	..	..
	20	**Total**	**637**	..	..
		35	425	..	..
		36	212	..	..
	21	**Total**	**598**	..	..
		37	598	..	..
	22	**Total**	**670**	..	..
		38	670	..	..
	23	**Total**	**480**	..	..
		39	480	..	..
	24	**Total**	**380**	**297**	—
		40	380	297	..
	25	**Total**	**884**	..	..
		41	705	..	—
		42	179	..	..
	26	**Total**	**522**	..	..
		45	522	..	..
	27	**Total**	**743**	**7**	..
		43	538	7	..
		44	205	..	..
	28	**Total**	**851**	..	..
		46	642	..	..
		47	209	..	..
	29	**Total**	**585**	..	..
		48	510	..	..
		49	75	..	..
	30	**Total**	**696**	**10**	..
		53	608	10	..
		54	88	..	..

APPENDIX TO URBAN PRIMARY CENSUS ABSTRACT

TOTAL, SCHEDULED CASTES AND SCHEDULED TRIBES POPULATION-URBAN BLOCK-WISE

Location Code No.	Name of Town/Ward/ Locality/Urban Block	E·B· No·	Total Population	Scheduled Castes	Scheduled Tribes
(1)	(2)	(3)	(4)	(5)	(6)
			BOBBILI TALUK		
02/1	BOBBILI (M) *(Contd.)*				
	Ward 31	**Total**	**657**	-	..
		52	657	..	..
	32	**Total**	**739**	**64**	..
		50	616	..	..
		51	123	64	..
	33	**Total**	**521**	..	..
		55	521	..	..
	34	**Total**	**771**	..	..
		56	678	..	..
		57	93	..	..
	35	**Total**	**871**	**4**	**3**
		58	575	..	1
		59	296	4	2
	36	**Total**	**1,033**	**7**	**1**
		60	343	7	..
		61	690	..	1
	37	**Total**	**649**	..	..
		62	649	..	..
	38	**Total**	**837**	**7**	..
		63	69	..	..
		64	747	7	..
		65	21	..	..
	39	**Total**	**756**	**61**	..
		66	696	61	..
		67	60	..	..
	40	**Total**	**1,116**	**258**	**17**
		75	364	12	14
		76	665	246	3
		77	87	..	..
	41	**Total**	**625**	..	..
		68	600	..	..
		69	25	..	..
	42	**Total**	**984**	..	**49**
		70	514	..	49
		90	470	..	..
	43	**Total**	**1,013**	**8**	..
		71	761	8	..
		72	252	..	..
	44	**Total**	**831**	**12**	..
		73	426	..	..
		74	405	12	..
	45	**Total**	**876**	**260**	..
		79	734	118	..
		80	142	142	..

APPENDIX TO URBAN PRIMARY CENSUS ABSTRACT

TOTAL, SCHEDULED CASTES AND SCHEDULED TRIBES POPULATION-URBAN BLOCK-WISE

Location Code No.	Name of Town/Ward/ Locality/Urban Block	E·B· No·	Total Population	Scheduled Castes	Scheduled Tribes
(1)	(2)	(3)	(4)	(5)	(6)
			BOBBILI TALUK		
02/I	**BOBBILI (M)** *(Concld.)*				
	Ward 46	**Total**	**614**	**491**	..
		81	487	364	..
		82	127	127	..
	47	**Total**	**877**	..	..
		83	606	..	..
		84	271	..	..
	48	**Total**	**519**	..	..
		85	374	..	..
		86	145	..	..
	49	**Total**	**1,065**	**3**	**137**
		87	592	..	..
		88	473	3	137
	50	**Total**	**710**	..	..
		89	710	..	..
	51	**Total**	**501**	6	..
		78	501	6	..
			CHEEPURUPALLE TALUK		
02/II	**CHEEPURUPALLE (P)**		**13,859**	**815**	**68**
	Block 1	**Total**	**858**	**18**	..
		222	599	13	..
		223	259	5	..
	2	**Total**	**567**	**1**	..
		223	567	1	..
	3	**Total**	**553**	**28**	..
		224	553	28	..
	4	**Total**	**649**	**400**	..
		225	649	400	..
	5	**Total**	**590**	**8**	..
		226	590	8	..
	6	**Total**	**581**	..	**6**
		226	581	..	6
	7	**Total**	**170**	**56**	..
		227	170	56	..
	8	**Total**	**570**	**2**	**1**
		227	570	2	1
	9	**Total**	**642**	**70**	**5**
		228	642	70	5

APPENDIX TO URBAN PRIMARY CENSUS ABSTRACT

TOTAL, SCHEDULED CASTES AND SCHEDULED TRIBES POPULATION-URBAN BLOCK-WISE

Location Code No.	Name of Town/Ward/ Locality/Urban Block	E·B· No·	Total Population	Scheduled Castes	Scheduled Tribes
(1)	(2)	(3)	(4)	(5)	(6)
		CHEEPURUPALLE TALUK			
02/II	CHEEPURUPALLE (P) *(Concld.)*				
	Block 10	**Total**	**598**	**1**	..
		229	598	1	..
	11	**Total**	**548**	**4**	..
		230	548	4	..
	12	**Total**	**567**	**7**	..
		231	567	7	..
	13	**Total**	**738**	**5**	**24**
		232	738	5	24
	14	**Total**	**445**	**31**	..
		233	445	31	..
	15	**Total**	**247**	..	..
		234	247	..	..
	16	**Total**	**1,197**	**104**	**14**
		236	819	..	14
		235	378	104	..
	17	**Total**	**543**	..	..
		237	543	..	..
	18	**Total**	**605**	..	..
		238	605	..	..
	19	**Total**	**496**	..	**8**
		239	496	..	8
	20	**Total**	**508**	..	..
		240	508	..	..
	21	**Total**	**461**	**15**	..
		241	461	15	..
	22	**Total**	**546**	..	**6**
		242	546	..	6
	23	**Total**	**719**	**53**	..
		243	554	25	..
		244	165	28	..
	24	**Total**	**461**	**12**	**4**
		245	461	12	4
		VIZIANAGARAM TALUK			
02/III	**GAJULAREGA (P)**		**7,958**	**1,561**	**6**
	Block 1	**Total**	**939**	**477**	..
		111	711	260	..
		116	228	217	..
	2	**Total**	**854**	**18**	**6**
		112	743	18	6
		117	111	..	..

APPENEIX TO URBAN PRIMARY CENSUS ABSTRACT

TOTAL, SCHEDULED CASTES AND SCHEDULED TRIBES POPULATION-URBAN BLOCK-WISE

Location Code No.	Name of Town/Ward/ Locality/Urban Block	E·B· No·	Total Population	Scheduled Castes	Scheduled Tribes
(1)	(2)	(3)	(4)	(5)	(6)
		VIZIANAGARAM TALUK			
02/III	GAJULAREGA (P) *(Concld.)*				
	Block 3	**Total**	**751**	**43**	..
		113	751	43	..
	4	**Total**	**805**	**242**	..
		114	635	242	..
		118	170	..	..
	5	**Total**	**857**	..	..
		115	679	..	..
		119	178	..	..
	6	**Total**	**937**	..	..
		120	716	..	..
		122	221	..	..
	7	**Total**	**702**	..	..
		121	630	..	..
		123	72	..	..
	8	**Total**	**1,320**	**12**	..
		126	643	..	..
		127	677	12	..
	9	**Total**	**312**	**304**	..
		124	312	304	..
	10	**Total**	**481**	**475**	..
		125	481	475	..
02/IV	KANAPAKA (P)		6,406	476	12
	Block 1	Total	**761**	..	**5**
		101	761	..	5
	2	Total	**733**	..	..
		102	733	..	..
	3	Total	769	..	..
		103	769	..	..
	4	**Total**	**909**	**247**	..
		104	787	215	..
		110	122	32	..
	5	Total	**693**	**11**	**3**
		105	693	11	3
	6	**Total**	**562**	**25**	..
		106	562	25	..
	7	Total	**553**	..	..
		107	553	..	..

APPENEIX TO URBAN PRIMARY CENSUS ABSTRACT

TOTAL, SCHEDULED CASTES AND SCHEDULED TRIBES POPULATION-URBAN BLOCK-WISE

Location Code No.	Name of Town/Ward/ Locality/Urban Block	E·B· No·	Total Population	Scheduled Castes	Scheduled Tribes
(1)	(2)	(3)	(4)	(5)	(6)
		VIZIANAGARAM TALUK			
02/IV	KANAPAKA (P) *(Concld.)*				
	Block 8	**Total**	**444**	..	..
		108	444	..	..
	9	**Total**	**559**	**193**	**4**
		109	559	193	4
	10	**Total**	**423**	..	..
		110	423	..	..
		CHEEPURUPALLE TALUK			
02/V	**KONDAPALEM @ SRIRAMNAGAR (P)**		**14,705**	**1,128**	**304**
	KONDAPALEM				
	Block 1	**Total**	**666**	**31**	**5**
		191	666	31	5
	2	**Total**	**657**	**14**	..
		192	657	14	..
	3	**Total**	**850**	**7**	..
		193	850	7	..
	4	**Total**	**748**	**41**	..
		194	748	41	..
	5	**Total**	**1,173**	**158**	**243**
		195	1,173	158	243
	6	**Total**	**1,076**	**161**	..
		196	1,076	161	..
	GARIVIDI				
	Block 1	**Total**	**379**	..	..
		197	379	..	..
	2	**Total**	**576**	..	**4**
		198	576	..	4
	3	**Total**	**1,150**	**174**	**6**
		199	622	174	3
		200	528	..	3
	4	**Total**	**388**	**132**	**11**
		201	388	132	11
	5	**Total**	**436**	**6**	..
		202	436	6	..
	6	**Total**	**610**	**22**	..
		203	610	22	..
	7	**Total**	**557**	**10**	..
		204	557	10	..
	8	**Total**	**570**	..	..
		205	570	..	..
	9	**Total**	**937**	**5**	..
		206	498	3	..
		207	439	2	..

APPENDIX TO URBAN PRIMARY CENSUS ABSTRACT

TOTAL, SCHEDULED CASTES AND SCHEDULED TRIBES POPULATION-URBAN BLOCK-WISE

Location Code No.	Name of Town/Ward/ Locality/Urban Block	E·B· No·	Total Population	Scheduled Castes	Scheduled Tribes
(1)	(2)	(3)	(4)	(5)	(6)
		CHEEPURUPALLE TALUK			
02/V	**KONDAPALEM @ SRIRAMNAGAR (P)** *(Concld.)*				
	KODURU				
	Block 1	Total	**527**	**152**	8
		208	527	152	8
	2	**Total**	**529**	..	..
		209	371	..	..
		210	158	..	..
	3	Total	**466**	..	..
		211	466	..	..
	4	**Total**	**451**	**25**	..
		212	451	25	..
	DUVVAM				
	Block 1	Total	**682**	**73**	..
		213	682	73	..
	2	Total	**457**	**26**	8
		214	457	26	8
	3	Total	**302**	**43**	**5**
		215	302	43	5
	4	Total	**518**	**48**	**14**
		216	518	48	14
		VIYYAMPETA TALUK			
02/VI	**KOTHAVALASA (P)**		**7,663**	**657**	**202**
	Block 1	**Total**	**658**	**267**	..
		201	658	267	..
	2	**Total**	**541**	..	..
		202	541	..	..
	3	Total	770	..	..
		203	770	..	..
	4	Total	**1,049**	**74**	**189**
		204	695	60	8
		205	354	14	181
	5	**Total**	**918**	**238**	**8**
		206	918	238	8
	6	**Total**	**1,111**	..	..
		207	658	..	..
		208	453	..	..
	7	Total	**1,220**	75	**5**
		205	701	61	5
		208	519	14	..
	8	**Total**	**1,053**	**3**	..
		209	912	3	..
		210	141	..	..
	9	Total	**343**	..	..
		211	343	..	..

APPENDIX TO URBAN PRIMARY CENSUS ABSTRACT

TOTAL, SCHEDULED CASTES AND SCHEDULED TRIBES POPULATION-URBAN BLOCK-WISE

Location Code No.	Name of Town/Ward/ Locality/Urban Block	E·B· No·	Total Population	Scheduled Castes	Scheduled Tribes
(1)	(2)	(3)	(4)	(5)	(6)
		NELLIMARLA TALUK			
02 VII	NELLIMARLA (P)		**13,509**	**1,332**	**152**
	Block 1	Total	**1,101**	**361**	**11**
		198	768	196	7
		199	333	165	4
	2	Total	**613**	..	..
		200	289	..	..
		201	324	..	..
	3	Total	**651**	**4**	**21**
		202	473	..	..
		203	178	4	21
	4	Total	**516**	..	..
		204	516	..	..
	5	Total	**534**	..	..
		205	534	..	..
	6	Total	**735**	..	..
		206	217	..	..
		207	518	..	..
	7	Total	**445**	..	..
		208	147	..	..
		209	298	..	..
	8	Total	**691**	..	..
		210	321	..	..
		211	370	..	..
	9	Total	**825**	**105**	..
		212	392	2	..
		213	433	103	..
	10	Total	**703**	**125**	**36**
		214	356	119	..
		215	347	6	36
	11	Total	**801**	..	..
		216	318	..	..
		217	483	..	..
	12	Total	**661**	**233**	..
		218	230	8	..
		219	431	225	..
	13	Total	**977**	**11**	..
		220	248	..	..
		221	729	11	..
	14	Total	**652**	..	..
		222	652	..	..
	15	Total	**334**	**3**	**5**
		223	334	3	5
	16	Total	**850**	**292**	..
		224	264	151	..
		225	586	141	..

APPENDIX TO URBAN PRIMARY CENSUS ABSTRACT

TOTAL, SCHEDULED CASTES AND SCHEDULED TRIBES POPULATION-URBAN BLOCK-WISE

Location Code No.	Name of Town/Ward/ Locality/Urban Block	E·B· No·	Total Population	Scheduled Castes	Scheduled Tribes
(1)	(2)	(3)	(4)	(5)	(6)
			NELLIMARLA TALUK		
02/VII	NELLIMARLA (P) *(Concld.)*				
	Block 17	Total	**1,220**	..	..
		226	607	..	..
		227	613	..	..
	18	Total	**532**	**196**	..
		228	146	146	..
		229	50	50	..
		230	336	..	..
	19	Total	**668**	**2**	**79**
		231	498	..	..
		232	170	2	79
			PARVATHIPURAM TALUK		
02/VIII	**PARVATHIPURAM (M)**		**36,348**	**4,643**	**650**
	Ward 1	Total	**1,301**	**93**	..
		1	656	93	..
		2	645	..	..
	2	Total	**1,718**	**50**	**26**
		3	633	45	4
		4	513	..	5
		5	572	5	17
	3	Total	**1,190**	**220**	**19**
		6	703	220	..
		7	487	..	19
	4	Total	**1,154**	**17**	**3**
		8	147	7	1
		9	774	10	2
		10	233	..	..
	5	Total	**1,150**	..	**2**
		11	449	..	..
		12	701	..	2
	6	Total	**640**	..	**39**
		13	640	..	39
	7	Total	**1,068**	**156**	**233**
		14	884	156	233
		15	184	..	..
	8	Total	**1,214**	**609**	..
		16	453	443	..
		17	761	166	..
	9	Total	**993**	**13**	**2**
		18	32	..	..
		19	717	6	2
		20	244	7	..
	10	Total	**475**	**27**	..
		21	475	27	..
	11	Total	**922**	**4**	..
		22	714	4	..
		23	208	..	..
	12	Total	**697**	..	..
		24	548	..	..
		25	149	..	..

APPENDIX TO URBAN PRIMARY CENSUS ABSTRACT

TOTAL, SCHEDULED CASTES AND SCHEDULED TRIBES POPULATION-URBAN BLOCK-WISE

Location Code No.	Name of Town/Ward/ Locality/Urban Block	E·B· No·	Total Population	Scheduled Castes	Scheduled Tribes
(1)	(2)	(3)	(4)	(5)	(6)
		PARVATHIPURAM TALUK			
02/VIII	PARVATHIPURAM (M) *(Contd.)*				
	Ward 13	Total	**958**	**5**	**35**
		26	468	..	35
		27	490	5	..
	14	Total	**870**	..	..
		28	214	..	..
		29	656	..	..
	15	Total	**704**	..	..
		30	704	..	..
	16	Total	**1,120**	..	..
		31	691	..	..
		32	429	..	..
	17	Total	**1,418**	**38**	**21**
		33	241	4	21
		34	616	..	..
		35	561	34	..
	18	Total	**1,183**	**21**	**49**
		36	698	21	38
		37	485	..	11
	19	Total	**765**	**520**	**11**
		38	145	..	5
		39	620	520	6
	20	Total	**959**	**8**	..
		40	50	..	..
		41	879	..	..
		42	30	8	..
	21	Total	**750**	**17**	**6**
		43	750	17	6
	22	Total	**1,238**	**673**	**23**
		44	656	120	23
		45	582	553	..
	23	Total	**967**	**622**	..
		46	583	489	..
		47	384	133	..
	24	Total	**986**	..	..
		48	283	..	..
		49	703	..	..
	25	Total	**984**	..	**3**
		50	634	..	..
		51	350	..	3
	26	Total	**1,647**	**785**	**19**
		52	310	..	..
		53	647	299	..
		54	690	486	19

APPENDIX TO URBAN PRIMARY CENSUS ABSTRACT

TOTAL, SCHEDULED CASTES AND SCHEDULED TRIBES POPULATION-URBAN BLOCK-WISE

Location Code No.	Name of Town/Ward/ Locality/Urban Block	E·B· No·	Total Population	Scheduled Castes	Scheduled Tribes
(1)	(2)	(3)	(4)	(5)	(6)
		PARVATHIPURAM TALUK			
02/VIII	PARVATHIPURAM (M) *(Concld.)*				
	Ward 27	Total	**1,532**	**248**	**42**
		55	277	110	25
		56	591	59	10
		57	664	79	7
	28	Total	**1,635**	**159**	**32**
		58	720	122	27
		59	708	25	..
		60	207	12	5
	29	Total	**1,110**	**4**	**41**
		61	460	...	16
		62	650	4	25
	30	Total	**811**	**17**	**6**
		63	74	3	..
		64	737	14	6
	31	Total	**825**	**189**	**8**
		65	681	102	8
		66	144	87	..
	32	Total	**726**	**10**	..
		67	554	6	..
		68	172	4	...
	33	Total	**685**	**14**	..
		69	497	14	..
		70	188	..	..
	34	Total	**1,075**	**98**	**30**
		71	429	31	7
		72	646	67	23
	35	Total	**878**	**26**	..
		73	116	4	..
		74	762	22	..
		SALUR TALUK			
02/IX	SALUR (M)		**36,006**	**4,342**	**852**
	Block 1	Total	**1,591**	**473**	**3**
		1	565	331	3
		2	538	..	..
		3	488	142	..
	2	Total	**1,279**	**1,269**	..
		4	603	593	..
		5	676	676	..
	3	Total	**1,301**	**34**	**8**
		6	649	34	8
		7	652	..	..
	4	Total	**431**	**5**	**8**
		8	431	5	8

APPENDIX TO URBAN PRIMARY CENSUS ABSTRACT

TOTAL, SCHEDULED CASTES AND SCHEDULED TRIBES POPULATION-URBAN BLOCK-WISE

Location Code No.	Name of Town/Ward/ Locality/Urban Block	E·B· No·	Total Population	Scheduled Castes	Scheduled Tribes
(1)	(2)	(3)	(4)	(5)	(6)
			SALUR TALUK		
02/IX SALUR (M) *(Contd.)*					
	Block 5	**Total**	**258**	..	..
		9	151	..	..
		10	107	..	..
	6	**Total**	**961**	**5**	**318**
		11	491	4	174
		12	470	1	144
	7	**Total**	**409**	**21**	**18**
		13	409	21	18
	8	**Total**	**104**	..	**14**
		14	104	..	14
	9	**Total**	**775**	**8**	..
		15	508	4	..
		16	267	4	..
	10	**Total**	**469**	..	..
		18	469	..	..
	11	**Total**	**248**	..	**3**
		17	248	..	3
	12	**Total**	**157**	..	..
		19	157	..	..
	13	Total	**385**	..	**5**
		20	385	..	5
	14	**Total**	**861**	..	**3**
		22	517	..	3
		23	344	..	..
	15	Total	**274**	**3**	..
		21	274	3	..
	16	Total	**260**	..	..
		24	260	..	..
	17	Total	**630**	..	..
		25	630	..	..
	18	Total	**410**	..	..
		26	410	..	..
	19	**Total**	**1,090**	**7**	..
		27	654	..	..
		28	436	7	..
	20	Total	**456**	..	..
		32	456	..	..
	21	**Total**	**249**	**15**	..
		33	249	15	..
	22	**Total**	**718**	..	..
		29	718	..	..

APPENDIX TO URBAN PRIMARY CENSUS ABSTRACT

TOTAL, SCHEDULED CASTES AND SCHEDULED TRIBES POPULATION-URBAN BLOCK-WISE

Location Code No.	Name of Town/Ward/ Locality/Urban Block	E·B· No·	Total Population	Scheduled Castes	Scheduled Tribes
(1)	(2)	(3)	(4)	(5)	(6)
			SALUR TALUK		
02/IX	SALUR (M) *(Contd.)*				
	23	Total	**680**	..	4
		30	354	..	..
		31	326	..	4
	24	Total	**637**	1	..
		37	637	1	..
	25	Total	**876**	..	..
		38	429	..	..
		39	447	..	..
	26	Total	**339**	3	..
		40	339	3	..
	27	Total	**501**	..	7
		41	501	..	7
	28	Total	**1,198**	..	..
		42	571	..	..
		43	627	..	..
	29	Total	**245**	..	..
		44	245	..	..
	30	Tolal	**740**	**22**	**40**
		46	740	22	40
	31	Total	**302**	**44**	**122**
		47	302	44	122
	32	Total	**265**	..	..
		48	265	..	..
	33	Total	**225**	..	..
		49	225	..	..
	34	Total	**300**	..	..
		45	300	..	..
	35	Total	**533**	..	..
		50	533	..	..
	36	Total	**283**	..	..
		51	283	..	..
	37	Total	**286**	..	..
		52	286	..	..
	38	Total	**365**	..	..
		53	365	..	..
	39	Total	**480**	..	**15**
		54	480	..	15
	40	Total	**223**	..	..
		55	223	..	..
	41	Total	**388**	..	..
		56	388	..	..

APPENDIX TO URBAN PRIMARY CENSUS ABSTRACT

TOTAL, SCHEDULED CASTES AND SCHEDULED TRIBES POPULATION-URBAN BLOCK-WISE

Location Code No.	Name of Town/Ward/ Locality/Urban Block	E·B· No·	Total Population	Scheduled Castes	Scheduled Tribes
(1)	(2)	(3)	(4)	(5)	(6)
			SALUR TALUK		
02/IX SALUR (M) *(Contd.)*					
	Block 42	**Total**	**448**	**57**	**3**
		57	448	57	3
	43	**Total**	**232**	..	..
		58	232	..	..
	44	**Total**	**618**	**10**	..
		59	618	**10**	..
	45	**Total**	**1,002**	..	**6**
		60	656	..	..
		61	346	..	6
	46	**Total**	**699**	**5**	**2**
		62	297	..	2
		63	402	5	..
	47	**Total**	**739**	**166**	**102**
		64	271	90	4
		65	468	76	98
	48	**Total**	**519**	**100**	..
		66	141	5	..
		67	378	95	..
	49	**Total**	**161**	**7**	..
		68	161	7	..
	50	Total	**1,309**	**105**	**21**
		69	654	88	15
		70	655	17	6
	51	Total	**656**	**150**	**136**
		71	656	150	136
	52	Total	**1,113**	..	**4**
		72	568	..	4
		73	545	..	..
	53	Total	**821**	811	..
		74	510	510	..
		75	311	301	..
	54	Total	**569**	..	7
		77	569	..	7
	55	Total	**514**	..	..
		76	328	..	..
		78	186	..	..
	56	Total	**405**	..	..
		79	405	..	..
	57	Total	**590**	**18**	..
		80	590	18	..

APPENDIX TO URBAN PRIMARY CENSUS ABSTRACT

TOTAL, SCHEDULED CASTES AND SCHEDULED TRIBES POPULATION-URBAN BLOCK-WISE

Location Code No.	Name of Town/Ward/ Locality/Urban Block	E·B· No·	Total Population	Scheduled Castes	Scheduled Tribes
(1)	(2)	(3)	(4)	(5)	(6)
			SALUR TALUK		
02/IX	SALUR (M) *(Concld.)*				
	Block 58	Total	662	..	..
		81	662	..	..
	59	Total	**660**	4	..
		82	660	4	..
	60	Total	**182**	..	..
		83	182	..	..
	61	Total	**287**	**284**	..
		84	287	284	..
	62	Total	**778**	161	..
		34	778	161	..
	63	Total	**443**	**391**	3
		35	443	**391**	3
	64	Total	**417**	**163**	..
		36	417	**163**	-
			VIZIANAGARAM TALUK		
02/X	VIZIANAGARAM (M)		**114,806**	**11,957**	**363**
	Ward 1	Total	**11,879**	**2,625**	**24**
		1	609	128	4
		2	662	259	..
		3	708	690	..
		4	712	338	..
		5	597	100	..
		6	554	25	3
		7	736	58	..
		8	728	22	..
		9	693	61	..
		10	689	32	**12**
		11	698	39	..
		12	711	34	..
		13	784	150	..
		14	633	37	..
		15	575	57	..
		16	569	142	..
		17	706	189	..
		169	515	264	5
		Total	**4,098**	**12**	..
		18	783	12	..
		19	733	..	..
		20	782	..	..
		21	628	..	..
		22	601	..	..
		23	571	..	..
		Total	**2,937**	34	..
		24	738	18	..
		25	710	..	..
		26	730	9	..
		27	759	7	..

APPENDIX TO URBAN PRIMARY CENSUS ABSTRACT

TOTAL, SCHEDULED CASTES AND SCHEDULED TRIBES POPULATION-URBAN BLOCK-WISE

Location Code No.	Name of Town/Ward/ Locality/Urban Block	E·B· No·	Total Population	Scheduled Castes	Scheduled Tribes
(1)	(2)	(3)	(4)	(5)	(6)
			VIZIANAGARAM TALUK		
02/X	VIZIANAGARAM (M) *(Contd.)*				
	Ward 4	Total	**5,905**	**506**	**9**
		28	691	6	..
		29	677	..	..
		30	734	4	..
		31	646	64	..
		32	654	10	..
		33	662	3	..
		34	688	30	..
		35	556	387	..
		36	597	2	9
	5	Total	**3,981**	**154**	7
		37	749	..	..
		38	657	..	..
		39	753	57	3
		40	639	74	..
		41	703	8	4
		42	480	15	..
	6	Total	**2,417**	..	..
		43	560	..	..
		44	615	..	..
		45	606	..	..
		46	636	..	..
	7	Total	**2,300**	**133**	3
		47	663	..	..
		48	792	131	..
		49	845	2	..
	8	Total	**5,961**	**549**	**9**
		50	899	32	7
		51	682	..	..
		52	663	1	..
		53	754	..	..
		54	628	..	..
		55	656	18	..
		56	828	160	..
		57	851	338	2
	9	Total	**4,951**	..	**90**
		58	744	..	28
		59	793	..	..
		60	96	..	..
		61	494	..	..
		62	634	..	..
		63	728	..	..
		64	758	..	..
		65	704	..	62
	10	Total	**8,611**	**2,812**	5
		66	684	..	..
		67	687	..	..
		68	666	2	..
		69	750	..	..
		70	586	241	..
		71	667	564	..
		72	656	625	..

APPENEIX TO URBAN PRIMARY CENSUS ABSTRACT

TOTAL, SCHEDULED CASTES AND SCHEDULED TRIBES POPULATION-URBAN BLOCK-WISE

Location Code No.	Name of Town/Ward/ Locality/Urban Block	E·B· No·	Total Population	Scheduled Castes	Seheduled Tribes
(1)	(2)	(3)	(4)	(5)	(6)
			VIZIANAGARAM TALUK		
02/X	VIZIANAGARAM (M) *(Contd.)*				
	Ward 10 *(Concld.)*	73	693	481	..
		74	633	108	..
		75	576	425	..
		76	984	33	5
		77	692	..	..
		170	337	333	..
	11	Total	**3,426**	**3**	**6**
		78	685	..	..
		79	834	..	6
		80	350	3	..
		81	141	..	..
		82	703	..	..
		83	713	..	..
	12	Total	**3,106**	**447**	**2**
		84	646	99	..
		85	678	5	..
		86	586	114	..
		87	587	224	..
		88	609	5	2
	13	Total	**5,380**	**3**	..
		89	741	..	..
		90	610	..	..
		91	641	..	..
		92	708	..	..
		93	615	..	..
		94	630	..	..
		95	762	..	..
		96	673	3	..
	14	Total	**4,727**	**12**	**5**
		97	727	12	..
		98	702	..	..
		99	794	..	..
		100	687	..	..
		101	636	..	5
		102	602	..	..
		103	579	..	..
	15	Total	**3,037**	**10**	**1**
		104	146	1	..
		105	703	..	..
		106	729	..	..
		107	723	9	..
		108	630	..	..
		109	106	..	1
	16	Total	**2,845**	..	**2**
		110	632	..	..
		111	798	..	2
		112	714	..	..
		113	701	..	..

APPENEIX TO URRAN PRIMARY CENSUS ABSTRACT

TOTAL, SCHEDULED CASTES AND SCHEDULED TRIBES POPULATION-URBAN BLOCK-WISE

Location Code No.	Name of Town/Ward/ Locality/Urban Block	E·B· No·	Total Population	Scheduled Castes	Seheduled Tribes
(1)	(2)	(3)	(4)	(5)	(6)
			VIZIANAGARAM TALUK		
02/X	VIZIANAGARAM (M) *(Contd.)*				
	Ward 17	Total	**3,586**	**1,881**	**1**
		114	789	..	..
		115	799	20	..
		116	703	689	..
		117	600	596	..
		118	695	576	1
	18	Total	**3,206**	**8**	..
		119	663	..	..
		120	678	5	..
		121	619	3	..
		122	589	..	..
		123	657	..	..
	19	Total	**2,921**	..	..
		124	739	..	..
		125	730	..	..
		126	745	..	..
		127	707	..	..
	20	Total	**4,491**	**1,235**	**60**
		128	681	..	..
		129	819	17	..
		130	716	..	..
		131	881	140	2
		132	655	628	..
		133	739	450	58
	21	Total	**4,684**	**802**	**11**
		134	989	12	..
		135	274	..	..
		136	649	..	11
		137	676	337	..
		138	672	248	..
		139	711	18	..
		140	713	187	..
	22	Total	**4,861**	**549**	**103**
		141	693	5	..
		142	769	11	40
		143	755	..	..
		144	763	217	22
		145	644	241	..
		146	673	..	..
		171	190	75	..
		172	374	..	41
	23	Total	**1,602**	**3**	**5**
		147	757	..	..
		148	845	3	5
	24	Total	**4,056**	**160**	**3**
		149	725	..	..
		150	732	..	..
		151	977	89	..
		152	858	71	..
		153	764	..	3

APPENDIX TO URBAN PRIMARY CENSUS ABSTRACT

TOTAL, SCHEDULED CASTES AND SCHEDULED TRIBES POPULATION-URBAN BLOCK-WISE

Location Code No.	Name of Town/Ward/ Locality/Urban Block	E·B· No·	Total Population	Scheduled Castes	Scheduled Tribes
(1)	(2)	(3)	(4)	(5)	(6)
		VIZIANAGARAM TALUK			
02/X VIZIANAGARAM (M) *(Concld.)*					
	Ward 25	Total	**2,711**	..	..
		154	813	..	..
		155	616	..	..
		156	602	..	..
		157	680	..	..
	26	Total	**2,320**	7	..
		158	502	..	..
		159	641	7	..
		160	654	..	..
		161	523	..	..
	27	Total	**4,807**	**12**	**20**
		162	764	..	..
		163	686	3	..
		164	696	4	9
		165	598	..	..
		166	683	3	5
		167	639	..	6
		168	741	2	..

DISTRICT PRIMARY CENSUS ABSTRACT FOR SCHEDULED CASTES

VIZIANAGARAM DISTRICT

Sl. No.	District/Taluk/ Town	Total Rural Urban	No. of house-holds with SC members	Total Scheduled Castes Population			Literates			Total Main Workers (I-IX)			MAIN WORKERS Cultivators-I		
				Persons	Males	Females	Persons	Males	Females	Persons	Males	Females	Persons	Males	Females
(1)	(2)	(3)	(4)	(5)	(6)	(7)	(8)	(9)	(10)	(11)	(12)	(13)	(14)	(15)	(16)
2	**VIZIANAGARAM DISTRICT**	T	**44,094**	**184,792**	**93,261**	**91,531**	**28,034**	**21,468**	**6,566**	**87,510**	**55,119**	**32,391**	**11,960**	**8,930**	**3,030**
		R	**37,230**	**154,245**	**78,012**	**76,233**	**19,263**	**15,320**	**3,943**	**76,910**	**47,717**	**29,193**	**11,698**	**8,713**	**2,985**
		U	**6,864**	**30,547**	**15,249**	**15,298**	**8,771**	**6,148**	**2,623**	**10,600**	**7,402**	**3,198**	**262**	**217**	**45**
1	Kurupam Taluk	T	1,228	5,163	2,648	2,515	899	696	203	2,383	1,473	910	527	410	117
		R	1,228	5,163	2,648	2,515	899	696	203	2,383	1,473	910	527	410	117
		U	..	..	..	..	..	..	..	..	..	..	..	..	..
2	Parvathipuram Taluk	T	5,371	23,198	11,743	11,455	3,810	2,865	945	10,148	6,669	3,479	1,437	1,114	323
		R	4,385	18,555	9,358	9,197	2,392	1,886	506	8,580	5,575	3,005	1,396	1,073	323
		U	986	4,643	2,385	2,258	1,418	979	439	1,568	1,094	474	41	41	..
	Parvathipuram (M)	U	986	4,643	2,385	2,258	1,418	979	439	1,568	1,094	474	41	41	..
3	Salur Taluk	T	4,537	19,103	9,673	9,430	2,705	2,030	675	9,562	5,783	3,779	1,208	858	350
		R	3,575	14,761	7,504	7,257	1,629	1,330	299	7,639	4,640	2,999	1,145	803	342
		U	962	4,342	2,169	2,173	1,076	700	376	1,923	1,143	780	63	55	8
	Salur (M)	U	962	4,342	2,169	2,173	1,076	700	376	1,923	1,143	780	63	55	8
4	Bobbili Taluk	T	5,598	24,225	12,100	12,125	2,958	2,211	747	11,241	7,168	4,073	797	612	185
		R	4,777	20,599	10,415	10,184	2,030	1,606	424	10,026	6,366	3,660	766	586	180
		U	821	3,626	1,685	1,941	928	605	323	1,215	802	413	31	26	5
	Bobbili (M)	U	821	3,626	1,685	1,941	928	605	323	1,215	802	413	31	26	5
5	Badangi Taluk	T	3,187	13,928	7,025	6,903	1,853	1,413	440	7,382	4,342	3,040	887	633	254
		R	3,187	13,928	7,025	6,903	1,853	1,413	440	7,382	4,342	3,040	887	633	254
		U	..	..	..	..	..	..	..	..	..	..	..	..	..
6	Cheepurupalle Taluk	T	2,982	12,992	6,639	6,353	1,849	1,459	390	6,131	3,983	2,148	1,557	1,221	336
		R	2,580	11,049	5,609	5,440	1,201	979	222	5,493	3,515	1,978	1,497	1,177	320
		U	402	1,943	1,030	913	648	480	168	638	468	170	60	44	16
	Cheepurupalle (P)	U	179	815	458	357	300	221	79	237	193	44	11	11	..
	Kondapalem @ Sriramnagar (P)	U	223	1,128	572	556	348	259	89	401	275	126	49	33	16

(1)	(2)	(3)	(4)	(5)	(6)	(7)	(8)	(9)	(10)	(11)	(12)	(13)	(14)	(15)	(16)
7	Gajapathinagaram Taluk	T	4,106	16,058	8,027	8,031	1,465	1,166	299	8,200	4,974	3,226	1,416	1,038	378
		R	4,106	16,058	8,027	8,031	1,465	1,166	299	8,200	4,974	3,226	1,416	1,038	378
		U	..	..	..	..	..	..	..	..	..	..	..	..	..
8	Nellimarla Taluk	T	2,426	10,046	5,151	4,895	1,179	963	216	4,687	3,071	1,616	953	727	226
		R	2,136	8,714	4,429	4,285	862	706	156	4,298	2,728	1,570	949	724	225
		U	290	1,332	722	610	317	257	60	389	343	46	4	3	1
	Nellimarla (P)	U	290	1,332	722	610	317	257	60	389	343	46	4	3	1
9	Bhogapuram Taluk	T	2,948	12,440	6,346	6,094	1,649	1,281	368	6,129	3,852	2,277	1,043	807	236
		R	2,948	12,440	6,346	6,094	1,649	1,281	368	6,129	3,852	2,277	1,043	807	236
		U	..	..	..	..	..	..	..	..	..	..	..	..	..
10	Vizianagaram Taluk	T	5,775	23,656	11,736	11,920	6,190	4,584	1,606	9,345	6,326	3,019	696	519	177
		R	2,513	9,652	4,839	4,813	1,994	1,631	363	4,674	2,947	1,727	660	495	165
		U	3,262	14,004	6,897	7,107	4,196	2,953	1,243	4,671	3,379	1,292	36	24	12
	Gajularega (P)	U	397	1,571	787	784	307	237	70	555	429	126	3	3	..
	Kanapaka (P)	U	129	476	244	232	159	119	40	149	127	22	13	7	6
	Vizianagaram (M)	U	2,736	11,957	5,866	6,091	3,730	2,597	1,133	3,967	2,823	1,144	20	14	6
11	Srungavarapukota Taluk	T	3,113	12,631	6,441	6,190	1,835	1,426	409	6,581	3,977	2,604	588	422	166
		R	3,113	12,631	6,441	6,190	1,835	1,426	409	6,581	3,977	2,604	588	422	166
		U	..	..	..	..	..	..	..	..	..	..	..	..	..
12	Viyyampeta Taluk	T	2,823	11,352	5,732	5,620	1,642	1,374	268	5,721	3,501	2,220	851	569	282
		R	2,682	10,695	5,371	5,324	1,454	1,200	254	5,525	3,328	2,197	824	545	279
		U	141	657	361	296	188	174	14	196	173	23	27	24	3
	Kothavalasa (P)	U	141	657	361	296	188	174	14	196	173	23	27	24	3

DISTRICT PRIMARY CENSUS ABSTRACT FOR SCHEDULED CASTES

VIZIANAGARAM DISTRICT

Sl. No.	District/Taluk/ Town	Total Rural Urban	MAIN WORKERS									Marginal Workers			Non-Workers		
			Agricultural labourers II			Household Industry, Manufacturing, Processing, Servicing and Repairs (V (a))			Other Workers (III, IV, V (b) & VI to IX)								
			Persons	Males	Females	Persons	Males	Females	Persons	Males	Females	Persons	Males	Females	Persons	Males	Females
(1)	(2)	(3)	(17)	(18)	(19)	(20)	(21)	(22)	(23)	(24)	(25)	(26)	(27)	(28)	(29)	(30)	(31)
2	**VIZIANAGARAM DISTRICT**	T	**58,806**	**33,130**	**25,676**	**1,182**	**819**	**363**	**15,562**	**12,240**	**3,322**	**9,936**	**697**	**9,239**	**87,346**	**37,445**	**49,901**
		R	**56,510**	**31,824**	**24,686**	**882**	**620**	**262**	**7,820**	**6,560**	**1,260**	**9,514**	**664**	**8,850**	**67,821**	**29,631**	**38,190**
		U	**2,296**	**1,306**	**990**	**300**	**199**	**101**	**7,742**	**5,680**	**2,062**	**422**	**33**	**389**	**19,525**	**7,814**	**11,711**
1	Kurupam Taluk	T	1,467	745	722	115	91	24	274	227	47	214	24	190	2,566	1,151	1,415
		R	1,467	745	722	115	91	24	274	227	47	214	24	190	2,566	1,151	1,415
		U	..	..	..	..	..	..	..	..	..	..	..	..	..	..	..
2	Parvathipuram Taluk	T	6,637	3,985	2,652	149	104	45	1,925	1,466	459	1,992	228	1,764	11,058	4,846	6,212
		R	6,384	3,834	2,550	73	50	23	727	618	109	1,983	228	1,755	7,992	3,555	4,437
		U	253	151	102	76	54	22	1,198	848	350	9	..	9	3,066	1,291	1,775
	Parvathipuram (M)	U	253	151	102	76	54	22	1,198	848	350	9	..	9	3,066	1,291	1,775
3	Salur Taluk	T	6,659	3,734	2,925	207	117	90	1,488	1,074	414	1,054	155	899	8,487	3,735	4,752
		R	5,690	3,193	2,497	78	56	22	726	588	138	1,018	155	863	6,104	2,709	3,395
		U	969	541	428	129	61	68	762	486	276	36	..	36	2,383	1,026	1,357
	Salur (M)	U	969	541	428	129	61	68	762	486	276	36	..	36	2,383	1,026	1,357
4	Bobbili Taluk	T	8,498	5,075	3,423	81	42	39	1,865	1,439	426	1,631	71	1,560	11,353	4,861	6,492
		R	8,057	4,803	3,254	80	41	39	1,123	936	187	1,401	58	1,343	9,172	3,991	5,181
		U	441	272	169	1	1	..	742	503	239	230	13	217	2,181	870	1,311
	Bobbili (M)	U	441	272	169	1	1	..	742	503	239	230	13	217	2,181	870	1,311
5	Badangi Taluk	T	6,026	3,348	2,678	7	4	3	462	357	105	790	27	763	5,756	2,656	3,100
		R	6,026	3,348	2,678	7	4	3	462	357	105	790	27	763	5,756	2,656	3,100
		U	..	..	..	..	..	..	..	..	..	..	..	..	..	..	..
6	Cheepurupalle Taluk	T	3,755	2,054	1,701	11	9	2	808	699	109	613	24	589	6,248	2,632	3,616
		R	3,546	1,964	1,582	9	7	2	441	367	74	607	21	586	4,949	2,073	2,876
		U	209	90	119	2	2	..	367	332	35	6	3	3	1,299	559	740
	Cheepurupalli (P)	U	54	31	23	2	2	..	170	149	21	..	..	..	578	265	313
	Kondapalem @ Sriramnagar (P)	U	155	59	96	..	..	..	197	183	14	6	3	3	721	294	427

(1)	(2)	(3)	(17)	(18)	(19)	(20)	(21)	(22)	(23)	(24)	(25)	(26)	(27)	(28)	(29)	(30)	(31)
7	Gajapathinagaram Taluk	T	5,936	3,335	2,601	50	43	7	798	558	240	1,027	35	992	6,831	3,018	3,813
		R	5,936	3,335	2,601	50	43	7	798	558	240	1,027	35	992	6,831	3,018	3,813
		U	..	..	..	..	..	..	..	..	..	..	..	..	..	..	..
8	Nellimarla Taluk	T	2,820	1,502	1,318	50	47	3	864	795	69	322	29	293	5,037	2,051	2,986
		R	2,721	1,420	1,301	49	47	2	579	537	42	300	25	275	4,116	1,676	2,440
		U	99	82	17	1	..	1	285	258	27	22	4	18	921	375	546
	Nellimarla (P)	U	99	82	17	1	..	1	285	258	27	22	4	18	921	375	546
9	Bhogapuram Taluk	T	4,408	2,432	1,976	53	48	5	625	565	60	799	29	770	5,512	2,465	3,047
		R	4,408	2,432	1,976	53	48	5	625	565	60	799	29	770	5,512	2,465	3,047
		U	..	..	..	..	..	..	..	..	..	..	..	..	..	..	..
10	Vizianagaram Taluk	T	3,496	1,873	1,623	130	107	23	5,023	3,827	1,196	526	35	491	13,785	5,375	8,410
		R	3,266	1,780	1,486	42	29	13	706	643	63	407	22	385	4,571	1,870	2,701
		U	230	93	137	88	78	10	4,317	3,184	1,133	119	13	106	9,214	3,505	5,709
	Gajularega (P)	U	146	38	108	47	47	..	359	341	18	1	..	1	1,015	358	657
	Kanapaka (P)	U	25	14	11	4	3	1	107	103	4	12	..	12	315	117	198
	Vizianagaram (M)	U	59	41	18	37	28	9	3,851	2,740	1,111	106	13	93	7,884	3,030	4,854
11	Srungavarapukota Taluk	T	5,002	2,729	2,273	139	100	39	852	726	126	517	18	499	5,533	2,446	3,087
		R	5,002	2,729	2,273	139	100	39	852	726	126	517	18	499	5,533	2,446	3,087
		U	..	..	..	..	..	..	..	..	..	..	..	..	..	..	..
12	Vyyampeta Taluk	T	4,102	2,318	1,784	190	107	83	578	507	71	451	22	429	5,180	2,209	2,971
		R	4,007	2,241	1,766	187	104	83	507	438	69	451	22	429	4,719	2,021	2,698
		U	95	77	18	3	3	..	71	69	2	..	..	..	461	188	273
	Kothavalasa (P)	U	95	77	18	3	3	..	71	69	2	..	..	..	461	188	273

DISTRICT PRIMARY CENSUS ABSTRACT FOR SCHEDULED TRIBES

VIZIANAGARAM DISTRICT

Sl. No.	District/Taluk/ Town	Total Rural Urban	No. of house-holds with ST members	Total Scheduled Tribes Population			Literates			Total Main Workers (I-IX)			MAIN WORKERS Cultivators-I		
				Persons	Males	Females	Persons	Males	Females	Persons	Males	Females	Persons	Males	Females
(1)	(2)	(3)	(4)	(5)	(6)	(7)	(8)	(9)	(10)	(11)	(12)	(13)	(14)	(15)	(16)
2	VIZIANAGARAM DIRTRICT	T	35,912	153,344	76,855	76,489	12,230	9,152	3,078	78,873	49,683	29,190	33,951	24,042	9,909
		R	35,220	150,235	75,197	75,038	11,112	8,367	2,745	77,822	48,881	28,941	33,898	23,989	9,909
		U	692	3,109	1,658	1,451	1,118	785	333	1,051	802	249	53	53	..
1	Kurupam Taluk	T	12,431	53,327	27,043	26,284	4,680	3,442	1,238	27,683	17,761	9,922	13,885	9,987	3,898
		R	12,431	53,327	27,043	26,284	4,680	3,442	1,238	27,683	17,761	9,922	13,885	9,987	3,898
		U	..	..	..	..	..	..	..	..	..	..	..	..	..
2	Parvathipuram Taluk	T	6,678	27,773	13,731	14,042	2,822	2,056	766	13,516	8,857	4,659	4,727	3,617	1,110
		R	6,547	27,123	13,378	14,745	2,454	1,828	626	13,349	8,710	4,639	4,705	3,595	1,110
		U	131	650	353	297	368	228	140	167	147	20	22	22	..
	Parvathipuram (M)	U	131	650	353	297	368	228	140	167	147	20	22	22	..
3	Salur Taluk	T	10,251	44,795	22,235	22,560	2,522	1,846	676	23,995	14,498	9,497	10,742	7,229	3,513
		R	10,081	43,943	21,775	22,168	2,115	1,589	526	23,759	14,307	9,452	10,723	7,210	3,513
		U	170	852	460	392	407	257	150	236	191	45	19	19	..
	Salur (M)	U	170	852	460	392	407	257	150	236	191	45	19	19	..
4	Bobbili Taluk	T	1,171	4,761	2,365	2,396	365	301	64	2,443	1,516	927	403	288	115
		R	1,035	4,261	2,106	2,155	299	248	51	2,197	1,359	838	396	281	115
		U	136	500	259	241	66	53	13	246	157	89	7	7	..
	Bobbili (M)	U	136	500	259	241	66	53	13	246	157	89	7	7	..
5	Badangi Taluk	T	643	2,583	1,314	1,269	210	167	43	1,394	839	555	246	155	91
		R	643	2,583	1,314	1,269	210	167	43	1,394	839	555	246	155	91
		U	..	..	..	..	..	..	..	..	..	..	..	..	..
6	Cheepurupalle Taluk	T	591	2,386	1,195	1,191	276	221	55	1,156	778	378	194	144	50
		R	499	2,014	1,001	1,013	209	160	49	1,007	665	342	192	142	50
		U	92	372	194	178	67	61	6	149	113	36	2	2	..
	Cheepurupalle (P)	U	13	68	37	31	9	8	1	27	18	9	..	..	..
	Kondapalem @ Sriramnagar (P)	U	79	304	157	147	58	53	5	122	95	27	2	2	..

(1)	(2)	(3)	(4)	(5)	(6)	(7)	(8)	(9)	(10)	(11)	(12)	(13)	(14)	(15)	(16)
7	Gajapathinagaram Taluk	T	1,505	6,221	3,120	3,101	349	294	55	3,154	1,931	1,223	1,135	824	311
		R	1,505	6,221	3,120	3,101	349	294	55	3,154	1,931	1,223	1,135	824	311
		U	..	..	..	..	..	..	..	..	..	..	..	..	..
8	Nellimarla Taluk	T	210	871	449	422	85	83	2	416	261	155	47	40	7
		R	182	719	356	363	35	34	1	357	230	127	44	37	7
		U	28	152	93	59	50	49	1	59	31	28	3	3	..
	Nellimarla (P)	U	28	152	93	59	50	49	1	59	31	28	3	3	..
9	Bhogapuram Taluk	T	110	492	252	240	45	38	7	204	153	51	61	59	2
		R	110	492	252	240	45	38	7	204	153	51	61	59	2
		U	..	..	..	..	..	..	..	..	..	..	..	..	..
10	Vizianagaram Taluk	T	506	2,059	1,044	1,015	163	131	32	771	603	168	331	316	15
		R	415	1,678	853	825	98	85	13	665	508	157	331	316	15
		U	91	381	191	190	65	46	19	106	95	11	..	..	..
	Gajularega (P)	U	1	6	3	3	..	..	..	1	1	..	..	..	..
	Kanapaka (P)	U	3	12	5	7	5	3	2	3	3	..	..	..	..
	Vizianagaram (M)	U	87	363	183	180	60	43	17	102	91	11	..	..	..
11	Srungavarapukota Taluk	T	1,308	5,883	2,997	2,886	442	340	102	3,141	1,800	1,341	1,800	1,082	718
		R	1,308	5,883	2,997	2,886	442	340	102	3,141	1,800	1,341	1,800	1,082	718
		U	..	..	..	..	..	..	..	..	..	..	..	..	..
12	Viyyampeta Taluk	T	508	2,193	1,110	1,083	271	233	38	1,000	686	314	380	301	79
		R	464	1,991	1,002	989	176	142	34	912	618	294	380	301	79
		U	44	202	108	94	95	91	4	88	68	20	..	..	..
	Kothavalase (P)	U	44	202	108	94	95	91	4	88	68	20	..	..	..

DISTRICT PRIMARY CENSUS ABSTRACT FOR SCHEDULED TRIBES

VIZIANAGARAM DISTRICT

Sl. No.	District/Taluk/ Town	Total Rural Urban	MAIN WORKERS									Marginal Workers			Non-Workers		
			Agricultural labourers II			Household Industry, Manufacturing, Processing, Servicing and Repairs (V (a))			Other Workers (III, IV, V (b) & VI to IX)								
			Persons	Males	Females	Persons	Males	Females	Persons	Males	Females	Persons	Males	Females	Persons	Males	Females
(1)	(2)	(3)	(17)	(18)	(19)	(20)	(21)	(22)	(23)	(24)	(25)	(26)	(27)	(28)	(29)	(30)	(31)
2	VIZIANAGARAM DISTRICT	T	38,241	20,804	17,437	2,110	1,481	629	4,571	3,356	1,215	10,742	792	9,950	63,729	26,380	37,349
		R	38,007	20,653	17,354	1,818	1,276	542	4,099	2,963	1,136	10,704	783	9,921	61,709	25,533	36,176
		U	234	151	83	292	205	87	472	393	79	38	9	29	2,020	847	1,173
1	Kurupam Taluk	T	13,135	7,262	5,873	107	81	26	556	431	125	3,375	111	3,264	22,269	9,171	13,098
		R	13,135	7,262	5,873	107	81	26	556	431	125	3,375	111	3,264	22,269	9,171	13,098
		U	..	..	..	..	..	..	..	..	..	..	..	..	..	..	..
2	Parvathipuram Taluk	T	7,266	4,122	3,144	227	185	42	1,296	933	363	3,051	296	2,755	11,206	4,578	6,628
		R	7,242	4,104	3,138	214	175	39	1,188	836	352	3,046	295	2,751	10,728	4,373	6,355
		U	24	18	6	13	10	3	108	97	11	5	1	4	478	205	273
	Parvathipuram (M)	U	24	18	6	13	10	3	108	97	11	5	1	4	478	205	273
3	Salur Taluk	T	11,640	6,126	5,514	284	193	91	1,329	950	379	2,997	272	2,725	17,803	7,465	10,338
		R	11,624	6,114	5,510	186	125	61	1,226	858	368	2,994	270	2,724	17,190	7,198	9,992
		U	16	12	4	98	68	30	103	92	11	3	2	1	613	267	346
	Salur (M)	U	16	12	4	98	68	30	103	92	11	3	2	1	613	267	346
4	Bobbili Taluk	T	1,162	677	485	375	213	162	503	338	165	265	22	243	2,053	827	1,226
		R	1,138	662	476	274	152	122	389	264	125	250	19	231	1,814	728	1,086
		U	24	15	9	101	61	40	114	74	40	15	3	12	239	99	140
	Bobbili (M)	U	24	15	9	101	61	40	114	74	40	15	3	12	239	99	140
5	Badangi Taluk	T	911	524	387	137	75	62	100	85	15	161	10	151	1,028	465	563
		R	911	524	387	137	75	62	100	85	15	161	10	151	1,028	465	563
		U	..	..	..	..	..	..	..	..	..	..	..	..	..	..	..
6	Cheepurupalle Taluk	T	740	450	290	82	64	18	140	120	20	216	5	211	1,014	412	602
		R	662	394	268	65	54	11	88	75	13	210	2	208	797	334	463
		U	78	56	22	17	10	7	52	45	7	6	3	3	217	78	139
	Cheepurupalle (P)	U	2	2	..	15	8	7	10	8	2	..	..	..	41	19	22
	Kondapalem @ Sriramnagar (P)	U	76	54	22	2	2	..	42	37	5	6	3	3	176	59	117

(1)	(2)	(3)	(17)	(18)	(19)	(20)	(21)	(22)	(23)	(24)	(25)	(26)	(27)	(28)	(29)	(30)	(31)
7	Gajapathinagaram Taluk	T	1,630	792	838	272	218	54	117	97	20	285	20	265	2,782	1,169	1,613
		R	1,630	792	838	272	218	54	117	97	20	285	20	265	2,782	1,169	1,613
		U	..	..	..	..	..	..	..	..	..	..	..	..	..	..	..
8	Nellimarla Taluk	T	219	106	113	34	27	7	116	88	28	20	1	19	435	187	248
		R	180	89	91	22	21	1	111	83	28	20	1	19	342	125	217
		U	39	17	22	12	6	6	5	5	..	..	..	..	93	62	31
	Nellimarla (P)	U	39	17	22	12	6	6	5	5	..	..	..	..	93	62	31
9	Bhogapuram Taluk	T	89	51	38	30	23	7	24	20	4	18	2	16	270	97	173
		R	89	51	38	30	23	7	24	20	4	18	2	16	270	97	173
		U	..	..	..	..	..	..	..	..	..	..	..	..	..	..	..
10	Vizianagaram Taluk	T	192	84	108	123	97	26	125	106	19	40	5	35	1,248	436	812
		R	192	84	108	105	80	25	37	28	9	31	5	26	982	340	642
		U	..	..	..	18	17	1	88	78	10	9	..	9	266	96	170
	Gajularega (P)	U	..	..	..	1	1	..	..	..	..	..	..	..	5	2	3
	Kanapaka (P)	U	..	..	..	..	..	..	3	3	..	..	..	..	9	2	7
	Vizianagaram (M)	U	..	..	..	17	16	1	85	75	10	9	..	9	252	92	160
11	Srungavarapukota Taluk	T	995	453	542	251	182	69	95	83	12	165	33	132	2,577	1,164	1,413
		R	995	453	542	251	182	69	95	83	12	165	33	132	2,577	1,164	1,413
		U	..	..	..	..	..	..	..	..	..	..	..	..	..	..	..
12	Viyyampeta Taluk	T	262	157	105	188	123	65	170	105	65	149	15	134	1,044	409	635
		R	209	124	85	155	90	65	168	103	65	149	15	134	930	369	561
		U	53	33	20	33	33	..	2	2	..	..	..	..	114	40	74
	Kothavalasa (P)	U	53	33	20	33	33	..	2	2	..	..	..	..	114	40	74

1981 CENSUS PUBLICATIONS

GOVERNMENT OF INDIA PUBLICATIONS

Series-2 Andhra Pradesh

Part I—A	Administration Report—Enumeration
Part I—B	Administration Report—Tabulation
Part II—A	General Population Tables—A Series
Part II—B	Primary Census Abstract
Part III—A, III—B	General Economic Tables—B Series
Part IV—A, IV—B	Social and Cultural Tables—C Series
Part V—A, V—B	Migration Tables—D Series
Part VI—A, VI—B	Fertility Tables—F Series
Part VII	Tables on Houses and Disabled Population
Part VIII—A	HH Series Tables covering material of construction of Houses
VIII—B	Tables HH—17, HH—17 SC and HH—17 ST
Part IX	Special Tables on SC & ST
Part X—A	Town Directory
X—B	Survey Reports on Selected Towns
X—C	Survey Reports on Selected Villages
Part XI	Ethnographic studies on SC & ST
Part XII	Census Atlas

GOVERNMENT OF ANDHRA PRADESH PUBLICATIONS*

District Census Handbooks

Part XIII-A & B	Village and Town Directory Village and Town Primary Census Abstract

(One Volume for each district)

---

* Available for sale at the Publication Bureau, Government Central Press, Chanchalguda, Hyderabad-500 659

VIZIANAGARAM DISTRICT

ERRATA

Page No. (1)	Column No. (2)	Reference (3)	For (4)	Read (5)
		Part - A		
I	Ist Para, 3rd Line	Foreword	admistrators	administrators
[8]	2	Ist Para, Ist Line	Frenc	French
[12]	6	2nd Para, 6th Line	Chintelbalagam	Chintalabelagam
[12]	6	2nd Para, 7th Line	Appanadoravalasa	Appannadoravalasa
[22]	6	Name of Village	46 Pedabntupalle	46 Pedabantupalle
[24]	6	,,	52 Gutchini	52 Gutchimi
[37]	1	4th Para, 3rd Line	is	—
[37]	2	2nd Para, 23rd Line	Carp	Crop
[38]	1	Ist Para 11th Line	much	such
[41]	1	Ist Para, 25th Line	ar	as
[44]	1	Ist Para, Ist Line	Distrisct	District
[44]	1	1st Para, 6th Line	ralating	relating
[52]	2	1st Para, 2nd Line	in any-activity	in any economic activity
[62]	2	1st Para, 1st Line	nadequate	inadequate
[65]	6	Range, 2,000-4,999	171	71
			195·00	95·00
		Part - B		
1	2	(Column No. 10)	BS : Bus	BS : Bus Stop
3	2	'C' Alphabet	84 Chemmuduguda	84 Chemuduguda
12	2	Name of Village	70 Shorupalle	70 Sorupalle
22	2	Name of Village	186 Borle	186 Bore
22	2	,,	189 Maripille (near Kijjali)	189 Maripalle (near Rajjali)
24	2	,,	216 Yegunuaballe	216 Yeguvaballeru
29&40	2	Parvathipuram Taluk	85 Alluvadameksha (near Merangi)	85 Alluvadamoksha (near Merangi)
29	2	'B' Alphabet	200 Balagudava	200 Balagudaba
29	1	L·C No·	52 Banjukuppa	51 Banjukuppa
30	1&2	'K' Alphabet	15 Konthesu	Deleated
32	2	Name of Village	7 Gujjavadi	7 Gujjabadi
38	2	,,	70 Chandrasekharajapuram	70 Chandrasekhararajapuram
38	2	,,	81 Kondanidugallu	81 Nidagallu
39	13	71 Lovagangarajapuram	..	ED
40	5	86 Chinamerangi	P(2),M,H	P(3),M,H
40	2	Name of Village	100 Dangabhadra	100 Dangabhadra (near Sivini)
43	17&18	108 Adduruvalasa	4·85, 2·83	485·62, 283.28
46	3	151 Kottavalasa	550·05	339·05
49	13	175 Tallaburidi	..	ED
50	10	186 Ullibhadra	BS	BS,RS
51	13	196 Gottivalasa	..	ED
55&345	2	'C' Alphabet	227 Chittilliba	227 Chittiliba
55	2	'D' Alphabet	56 Diuvasembi	56 Diguvasembi
56	2	'K' Alphabet	58 Kotia	58 Kotiya
58	2	Name of Village	2 Mandangi	2 Mendangi
59	16	19 Jaggudoravalasa	TK (22·66)	R (22·66)
60	2	Name of Village	40 Srilam	40 Sirlam
62	6	65 Thonam	H	HC
66	4(B)	95 Gurrapuvalasa	394	395
70	2	Name of Village	132 Kohavalasa	132 Kothavalasa
70	2	,,	133 Gurivinayuni Peddavalasa	133 Guruvinayuni Peddavalasa

VIZIANAGARAM DISTRICT

ERRATA

Page No. (1)	Column No. (2)	Reference (3)	For (4)	Read (5)
72	3	156 Salur	2,222·12	926·43
76	3	190 Samarthula Chintala-valasa	248·88	248·89
84,371 & 373	2	Name of Village	28 Lakshimipuram Agraharam	28 Lakshmipuram Agraharam
86	6	46 Palagara	RP(2),D	RP(3),D
90	2	Name of Village	88 Patha Bobbili	88 Patha Bobbili (R)
92,378 & 379	2	,,	116 Janardhanapuram	116 Janardhanapuram (near Ampavilli)
93	13	111 Bhairipuram	..	ED
95	1	L·C· No·	7 Viziarampuram (near Koratam)	8 Viziarampuram (near Koratam)
98	4A	21 Nandigama	459	458
104	3	85 Pulleruvalasa	477·35	47·35
105	17	84 Panukuvalasa (near Locherla)	439.49	459.49
107	1	L·C· No·	93 Burravarigollapalem	63 Burravarigollapalem
108	2	Name of Village	6 Pottedavalasa	6 Potteduvalasa
110	2	,,	30 Vasudavapuram	30 Vasudevapuram
112	7	45 Appanavalasa	TW,HP	W,T,HP
113	13	44 Mokhasaduggivalasa	EA	..
113	13	45 Appanavalasa	..	EA
114	2	Name of Village	77 Konduru	77 Koduru
117	13	84 Mettapalle	..	ED
121	1	L·C· No.	91 Puritipenta Agraharam	90 Puritipenta Agraharam
122	(4A)	13 Bhupalarajupuram	136	134
125		Heading	GAJAPATHINARM TALUK	GAJAPATHINAGARAM TALUK
127	13	43 Dasupeta	..	ED
127	13	45 Pedakada	..	ED
132	2	Name of Village	103 Kalamurajapeta	103 Kalamarajapeta
132	2	,,	108 Inaganti Venkanna Agraharam	108 Inuganti Venkanna Agraharam
137	18	9 Palligandredu	36.71	26.71
141	13	53 Boppadam	..	ED
149	13	21 Munginapalle	ED	..
149	13	30 Kopperla	ED	..
149	19	33 Perapuram	61·57	61.51
150	3	57 Boddavalasa	518·08	318·08
152	8	68 Cherukupalle	PO	-5
155&437	2	'J' Alphabet	63 Jagannadhapuram	63 Jagannadhapuram @ Jonnavalasa
155	2	L.C· No.	36 Neelavathi	26 Neelavathi
,,	,,	,,	26 Narava	36 Narava
155	2	,,	51 Venugopalapuram	57 Venugopalapuram
156	10	10 Garudabilli	BS	RS
159	17	37 Kotarubilli	83·89	93·89
162	2	Name of Village	60 Vizianagaram Bit I	60 Vizianagaram Bit I (R)
,,	,,	,,	61 Vizianagaram Bit II	61 Vizianagaram Bit II (R)
177	1	L·C· No.	78 Pedaraopalle	73 Pedaraopalle
178	5	5 Gudivada	P(3)	P
185	18	63 Ramalingapuram	31·18	33·18
186	3	86 Kothavalasa	2,462·00	2,962·00
186	2	Name of Village	93 Denduru	93 Denderu

VIZIANAGARAM DISTRICT

ERRATA

Page No. (1)	Column No. (2)	Reference (3)	For (4)	Read (5)
188	5&6	Total (Villages) (Institutions)	182, 179	179, 182
191	45	10 Vizianagaram	42	41
191	45	Total	520	519
218	—	Last Line	Censud	Census
230	7	83 Jagannadharajapuram	..	Uninhabited
238	4	96 Kondamosuru	213	214
242	2	Name of Village	180 Pedapadammutth	180 Pedapadammutha
246	2	Name of Village	41 Jagannadhapuram (near Ampavilli)	41 Jagannadhapuram
,,	,,	,,	42 Janardhanapurm	42 Janardhanapuram (near Ampavilli)
247	6	63 Mallampeta	84 (F·U·)	84 (P·U·)
249	2	Name of Village	15 Chudantivalasa	15 Choudantivalasa
250	2	,,	44 Madhavarangarajapuram	44 Madhavarangarayapuram
262	5	6 Bantupalle	119	116
273	4	72 Rangarayapuram Agraharam	3	38
273	6	93 Venkannapalem	278	273
280	7	8 III Parvathipuram	95	35
304	5	Kurupam Taluk	T 17,127	T 17,217
306, 326, 334, 350, 362, 372 & 392		Name of District	VIZIANAGRAM	VIZIANAGARAM
311	28	93 Regidi	12	82
321, 325 & 327	2	'A' Alphabet and Name of Village	26 Alluvada (near Chollapalem)	26 Alluvada (near Chollapadam)
321, 329 & 331	2	,,	85 Alluvadamoksha (near Chiramerangi)	85 Alluvadamoksha (near Merangi)
330		Heading	PRIMARY SENSUS ABSTRACT	PRIMARY CENSUS ABSTRACT
330	26	71 Lovagangarajapuram	50	..
,,	,,	72 Balleru	..	50
334	16	147 Gadabavalasa	4	6
356		Name of Taluk	SALURU TALUK	SALUR TALUK
356	2	Name of Village	133 Guriuinayuni Peddavalasa	133 Guruvinayuni Peddavalasa
358	2	,,	133 Guruivinayuni Peddavalasa	133 Guruvinayuni Peddavalasa
371	8	43 Subhadra	328	368
385	2	'B' Alphabet	54 Brjavalasa	54 Burjavalasa
386	9	9 Goluguvalasa	4	43
397	2	Name of Village	56 Devunikanapaksah	56 Devunikanapaka
409	2	'P' Alphabet	89 Pattruvada	89 Patruvadu
,,	,,	,,	45 Peakada	45 Pedakada
415	2	Name of Village	112 Chinatamarpalle	112 Chintamarapalle
416	15	81 Ramannapeta Agraharam	239	293
417	2	Name of Village	111 Budathanapalleraju	111 Budathanapallerajeru
440	22	21 Vasadi	3	8

VIZIANAGARAM DISTRICT
ERRATA

Page No. (1)	Column No. (2)	Reference (3)	For (4)	Read (5)
448	6	Ward 26	4,807	2,320
,,	,,	Ward 27	6,223	4,807
480	4	Ward 6, E·B· 43	6-2-3(4)	6-2-13(4)
494	5	02/III GAJULAREGA (P)	1,561	1,571
495,496,507&508		Heading	APPENEIX	APPENDIX
507	6	Ward 14, E·B· 101	5	..
,,	,,	Ward 14, E·B· 102	..	5
512	18	4 Bobbili Taluk	,075	5,075
515	2	Name of Town	Kothavalase	Kothavalasa