

CENSUS OF INDIA 1971

SERIES 21

UTTAR PRADESH

PART II-A—SUPPLEMENT
GENERAL POPULATION TABLES

D. M. SINHA

Of The Indian Administrative Service,

Director of Census Operations, Uttar Pradesh.

PREFACE

The concept of Standard Urban Area was a new one at the 1971 Census and it replaces to great advantage the concept of Town-group that was in vogue at the 1961 Census. The Town-group was made up of inter-dependent Urban Units not necessarily contiguous to one another. This concept did not help effectively in tackling the problem of compilation of data in respect of potentially urbanizable areas and was therefore of limited use. Further, the data of such town groups would become incomparable from Census to Census as the boundaries of towns changed, the intermediate areas having been left out of account. Because of these inherent defects, the concept of town-group came in for criticism at the hands of various social scientists and town planners and was consequently given up at the 1971 Census in favour of a new concept of Standard Urban Area that could yield comparable data at the coming Censuses. Thus, the delineation of Standard Urban Areas can well be considered as the beginning of a new approach to urban studies and it can form the base for future studies. The concept of Standard Urban Area has been explained in full in the Introductory note to this volume appearing in the following pages.

The delimitation of Standard Urban Areas and preparation of their frame-work is the product of the joint efforts of the State Town & Country Planning Department and the Census Directorate. It is gratifying that the seeds of this collaboration between the two departments that were sown at the national level in the year 1969 have borne fruits in the shape of successful completion of this project. I am thankful to the Town & Country Planning Department, Uttar Pradesh for their unflagging cooperation and close assistance in carrying out this project. I particularly owe my grateful thanks to Shri J. P. Dube, Chief Town & Country Planner, Uttar Pradesh and Shri C. S. Chandrasekhara, Town & Country Planner, Govt. of India, who always gave their keen personal attention to the execution of this project.

In the Census Directorate, Uttar Pradesh, the Social Studies Section and the Map Section were actively associated with the preparation of frame-work and drawing of maps and the State Tabulation Unit with the tabulation of data and preparation of analytical notes. All the officials connected with this project gave the best account of themselves and deserve my profound thanks. I am particularly thankful to Shri Om Prakash, Deputy Director Census Operations, Uttar Pradesh, on whom the responsibility of finalizing the entire material devolved almost exclusively at the concluding stage. I am also thankful to Shri D. P. Saxena, Deputy Director, S/Shri S. R. Gupta, Tabulation Officer, R. K. Saxena, Printing Inspector and R. P. Srivastava, Assistant Compiler for the zeal shown by them in the printing of this important volume.

I must also express my grateful thanks to the office of the Registrar General, India, for issuing timely guide-lines/clarifications and removing all sorts of difficulties as and when we approached them. They took immense pains to scrutinize almost the entire material of this volume. I am extremely grateful to Shri A. Chandra Sekhar, formerly Registrar General, India and Dr. B. K. Roy Burman, Deputy Registrar General, India (SS) for their constant guidance at every stage of this project.

D. M. SINHA

Dated : December, 1975

Director of Census Operations
Uttar Pradesh

CONTENTS

		Page
1	PREFACE	i
2.	Introduction	1—5
3.	Haldwani-cum-Kathgodam Standard Urban Area	6
4	Amroha Standard Urban Area	8
5.	Chandausi Standard Urban Area	10
6.	Moradabad Standard Urban Area	12
7	Sambhal Standard Urban Area	14
8.	Budaun Standard Urban Area	16
9.	Ramwpur Standard Urban Area	18
10.	Bareilly Standard Urban Area	20
11.	Pilibhit Standard Urban Area	22
12.	Shahjahanpur Standard Urban Area	24
13	Dehra Dun Standard Urban Area	26
14.	Hardwar Standard Urban Area	28
15.	Roorkee Standard Urban Area	30
16	Saharanpur Standard Urban Area	32
17.	Muzaffarnagar Standard Urban Area	34
18	Ghaziabad Standard Urban Area	36
19.	Hapur Standard Urban Area	38
20.	Meerut Standard Urban Area	40
21.	Modinagar Standard Urban Area	42
22.	Bulandshahr Standard Urban Area	44
23.	Khurja Standard Urban Area	46
24.	Aligarh Standard Urban Area	48
25	Hathras Standard Urban Area	50
26.	Madhura-cum-Vrindaban Standard Urban Area	52
27.	Agra Standard Urban Area	54
28.	Firozabad Standard Urban Area	56
29	Farukhabad Standard Urban Area	58
30.	Etawah Standard Urban Area	60
31	Kanpur Standard Urban Area	62
32.	Allahabad Standard Urban Area	64
33	Jhansi Standard Urban Area	66
34	Sitapur Standard Urban Area	68
35.	Lucknow Standard Urban Area	70
36.	Bahraich Standard Urban Area	72
37.	Gonda Standard Urban Area	74
38.	Faizabad Standard Urban Area	76
39.	Gorakhpur Standard Urban Area	78
40.	Maunath Bhanjan Standard Urban Area	80
41.	Jaunpur Standard Urban Area	82
42	Varanasi Standard Urban Area	84
43.	Mirzapur Standard Urban Area	86
44	Table A-V-Standard Urban Area	89—181
45.	APPENDIX TO TABLE A-V	183—367
46	Commutation Pattern in Standard Urban Areas	368
	APPENDICES:	
47.	Appendix A-1: Commuters from different sectors to core town by class of workers	369
48	Appendix A-2: Occupational distribution of commuters	370—418
49.	Appendix A-3: Commuters by nature of Trade, Industry, Profession or Service	419—455
50.	Appendix A-4: Commuter by Age-group, Sex and Educational levels	457—466
51.	List of Agents for the sale of Government of India Publications	467—476

INTRODUCTION

Town or a village is recognised as the basic Statistical unit for reporting in the Census. Towns are broadly termed as urban areas. At the 1971 Census, the following places have been treated as Urban Areas:—

(a) All places with a Municipality, Corporation Cantonment or Notified area, and

(b) All other places having

(i) a minimum population of 5,000

(ii) at least 75% of the male working population engaged in non-agricultural pursuits and

(iii) a population density of atleast 400 persons per Sq. Km. (i.e., 1,000 persons per Sq mile)

A part from the above, some marginal places which are contiguous to big towns and possess urban characteristics mentioned at b(ii) and b(iii) above, though not in themselves forming a local body, have also been treated as urban.

For determining the urban areas on the basis of the above definition, the statutory limits of local bodies or the revenue boundaries of the villages have been generally adhered to. Since the boundaries of a number of towns, particularly the large ones, go on changing with their growth, the urban data thrown by the successive Censuses following the present boundary procedure lack spatial comparability, which detracts the utility of data for studying demographic trends in right perspective. With the phenomenal growth of towns, urban development planning has gained great significance in recent years for which one of the essential prerequisites is the availability of comparable data over time and space. In order to make such data available in respect of large urban areas a new concept of Standard Urban Areas has been evolved at the 1971 Census in consultation with various agencies.

A Standard Urban area is the projected growth area as it would be two decades hence i.e. 1991 of a City or town having present population of atleast 50,000. Such an area includes beside the core town, its urban constellation and all contiguous potential urbanisable villages which are at present under intensive urban influence of the core town. Thus the essential ingredients of a Standard Urban area are :—

(i) a core town generally having a population of 50,000 or more.

(ii) contiguous area made up of urban as well as rural units having close mutual socio-economic links with the core town and

(iii) the probability that the entire area will get fully urbanised in a period of two decades.

The area so demarcated will remain a constant reporting unit during the three successive Censuses irrespective of any change in the boundaries of the component units there of. At the same time, the identity o its constituent units (towns and villages) will also be maintained.

The work relating to the demarcation of Standard Urban Areas was undertaken jointly by the Town and Country Planning Department and the Census Department. The Standard Urban Areas were delineated by the State Town and Country Planning Department in accordance with the guidelines formulated by the Town and Country Planning Organisation, Government of India in collaboration with the office of the Registrar General, India. The following objective considerations have been applied while demarcating these areas:—

(a) Projecting the population of each core town for the year 1991 taking into account not only the growth trends but short term migration trends and the locational decisions that may affect the town's growth in the foreseeable future.

(b) Visualizing the trends in the urban spread of the principal town which involved the appreciation of the directions and the extent of urban growth and the recognition of the physical constraints, if any, such as topography, water bodies, marshes etc.

(c) Assessment of the growth of the villages and towns on the periphery of the present limits of the main town and the prospects of their coalescence with the main town.

(d) Inclusion of such nearby villages and towns which have a high degree of inter-dependence and strong socio-economic links with the main town. The surveys conducted by the Town and Country Planning Organisation in connection with the preparation of master plans for some towns have given an in sight in to these interlinkages. It has, however, not been possible to carry out survey in each case to determine the areas of urban influence in strict sense and as such the judgement of the local administrative authorities and other well informed persons had to be depended upon in this regard. Generally, the villages having predominant urban land use, engaging large proportion of working force in non-agricultural pursuits, or having intensive inter-action with the urban centre as reflected in commutation pattern have been considered for inclusion in the Standard Urban Area. While including the villages, the entire revenue area thereof has been brought within the Standard Urban Area and not merely the site of habitation (Abadi).

The Standard Urban Areas were tentatively demarcated by the State Town and Country Planning Department in 1969 on the basis of the 1961 Census data. This work included preparation of a map of each Standard Urban Area showing the Boundaries of administrative units (towns and villages) and drawing up of a list of its component units with their basic Census data. These were, however, subjected to revision later on in the light of the 1971 Census frame, in consultation with the Census Department. The maps and the lists were finalized after their scrutiny by the Chief Town and Country Organisation and the office of the Registrar General, India.

The maps have been redrawn in the map Section of Director of Census Operations, U.P., on a uniform all-India pattern laid down by the office of the Registrar General, India. Besides, some data, viz, area, density of Population, residential houses, households and population in 1951, 1961 and 1971, relating to each Standard Urban Area and its component units have also been compiled in the form of a table A-V. The maps and table A-V for all the Standard Urban Areas of the State are appearing in this volume. Short explanatory note on each Standard Urban Area is also given opposite the related map. Table A-V is accompanied by an appendix which contains primary Census data, viz, area, total population, houses, house holds, SC/ST population, number of literate, total workers classified by industrial categories and non-workers, in respect of each components of the Standard Urban Areas.

In all 41 Standard Urban Areas have been formed in U P. Names of these Standard Urban Areas along with their basic data about area, population and the growth trends are given in the following table :—

Name of the Standard Urban Area	Area in Km²	Population 1971	Particulars of the Core Town		
			Name	Population 1971	Percentage growth rate (1961-71)
1	2	3	4	5	6
Class I (Population 100,000 and above)					
1. Kanpur	298·98	1,275,242	Kanpur	1,275,242	31 32
2. Lucknow	438 31	939,170	Lucknow	813,982	24 14
3. Agra	314·52	732,178	Agra	634,622	24·76
4. Varanasi	383·02	885,006	Varanasi	606,721	23.85
5. Allahabad	364.13	639,264	Allahabad	513,036	19.11
6. Meerut	252.12	497,830	Meerut	367,754	29·49
7. Bereilly	404·96	519,828	Bareilly	326,106	19·53
8. Moradabad	195.24	363,778	Moradabad	272,652	42.13
9. Aligarh	110.79	271,045	Aligarh	252,314	36.37
10. Gorakhpur	101.09	293,554	Gorakhpur	230,911	28 10
11. Saharanpur	113.89	268,867	Saharanpur	225,396	21.70
12. Dehra Dun	233.30	283,956	Dehra Dun	203,464	30 14
13. Jhansi	137.98	215,414	Jhansi	198,135	16.75
14. Rampur	79 78	179,503	Rampur	161,417	19.21
15. Shahjahanpur	21 11	144,065	Shahjahanpur	144,065	22 40
16. Mathura-cum-Vrindaban	200.43	217,477	Mathura	140,150	11 89
17. Firozabad	36.59	159,242	Firozabad	133,863	33.75
18. Ghaziabad	479·78	350,861	Ghaziabad	127,700	81.29
19. Muzaffarnagar	128.99	168,166	Muzaffarnagar	114,783	31.00
20. Farrukhabad-cum-Fatehgarh	55.17	154,670	Farrukhabad	110,835	17.17
21 Faizabad	79.69	122,577	Faizabad	109,806	24.36
22. Mirzapur-cum-Vindhyachal	102.65	140,345	Mirzapur-cum-Vindhyachal	105,939	5.84

1	2	3	4	5	6
Class II (Population 50,000 - 99,999)					
23. Sambhal	82.07	119,070	Sambhal	86,323	25·21
24. Etawah	22.78	91,165	Etawah	85,894	23.27
25. Amroha	62.41	98,075	Amroha	82,702	19·92
26. Jaunpur	46.27	96,201	Jaunpur	80,737	30.53
27. Hardwar	114.10	116,093	Hardwar	79,277	32.22
28. Hathras	59.09	99,883	Hathras	74,349	16.09
29. Bahraich	76.39	97,213	Bahraich	73,931	31.94
30. Budaun	29.25	82,217	Budaun	72,204	22.86
31. Hapur	93.23	108,346	Hapur	71,266	28.99
32. Pilibhit	39.37	77,807	Pilibhit	68,273	16.68
33. Sitapur	25.90	66,715	Sitapur	66,715	23.81
34. Maunath Bhanjan	54.76	83,114	Maunath Bhanjan	64,058	31 31
35. Bulandshahr	51.51	94,481	Bulandshahr	59,505	34.74
36. Chandausi	48.89	71,114	Chandausi	53,393	9.96
37. Gonda	49.11	71,717	Gonda	52,662	21.07
38. Haldwani-cum-Kathgodam	25.27	57,449	Haldwani-cum-Kathgodam	52,205	37.27
39. Khurja	67.12	71,797	Khurja	50,245	21.10
Class III (Population 20,000 - 49,999)					
40. Rookee	59.84	91,569	Roorkee	47,561	41.34
41. Modinagar	57.63	77,042	Modinagar	43,470	79.14

As will be evident from the above table, Core towns of all Standard Urban Areas except Roorkee and Modinagar have a population of 50,000 or above. The Standard Urban Areas of Roorkee and Modinagar have been formed on the consideration that with the special factors of development in these towns their population is likely to grow to 50,000 within a short period. Conversely, two towns namely Fatehpur M.B. (54,665) and Banda M.B. (50,575) whose 1971 population exceed 50,000 each could not be taken up for demarcation of the Standard Urban Areas as their projected population for 1971 fell short of this mark.

Thus, the concept of Standard Urban Area will go a long way in fulfulling the need of comparable data and enchance the utility of data for Urban and regional planning and urban studies.

"All the maps included in this publication are based upon Survey of India maps with the permission of the Surveyor General of India.

© Government of India copy right 1977".

HALDWANI-CUM-KATHGODAM STANDARD URBAN AREA

Haldwani-Cum-Kathgodam town of distrit Naini-Tal has a population of 52,205 according to 1971 Census. The town is the gateway to the picturesque Kumaun Hills and is a terminus point of the railways. 'Service' is the main function of the town followed by moderate trade and low industry. The rate of population growth of the town during the last decade (1961-71) is 37.27 percent which is considerably high as compared to the average growth rate of the urban areas of the State (30.68 p.c.)

The town has tended to grow towards the west. The river Gaula to the east and the hills to the north restrict the urban expansion in these directions.

Located in Tahsil Haldwani of Nainital district, Haldwani-Cum-Kathgodam Standard Urban Area comprises of 11 surrounding villages besides the Haldwani-Cum-Kathgodam M.B. Total population of the Standard Urban Area comes to 57,449 inhabiting an area of 25.27 sq. Km. The following statement gives some fundamental socio-economic data about the urban and rural components of the Standard Urban Area, which provides an appraisel of the rural/urban characteristics of the peripheral areas, vis-a vis the main town .

Haldwani-Cum-Kathgodam Standard Urban Area

Unit	Total population	Density (Per km².)	Growth rate 1961-1971 (per cent)	Literacy rate per cent	participation rate per cent	Percentage of workers in non-agricultural sector	Scheduled Castes		Scheduled Tribes	
							Population	Per cent	Population	Per cent
1	2	3	4	5	6	7	8	9	10	11
Standard Urban Area	57,449	2,273	37.13	50.03	31.24	91.45	6,254	10.89	193	0.34
(i) Urban Component (I)	52,205	4,916	37 27	50.56	31.22	97.13	5,066	9.70	190	0.36
(ii) Rural Components (II)	5,244	358	35.78	44.74	31.45	35.29	1,188	22.65	3	0.06

Looking at the figures of the above statement apparently one gets the impression that the rural part of the Standard Urban Areas as a whole is far from being urban in character as the rate of participation in non-agricultural pursuits therein is much less. It is, however, worth noticing that the growth of population and literacy rate in the rural areas of the Standard Urban Area are quite high and comparable with that of the main town. This indicates that the rural hinterland pulsitating with many big furms is under active influence of the town which is bound to expand further in future.

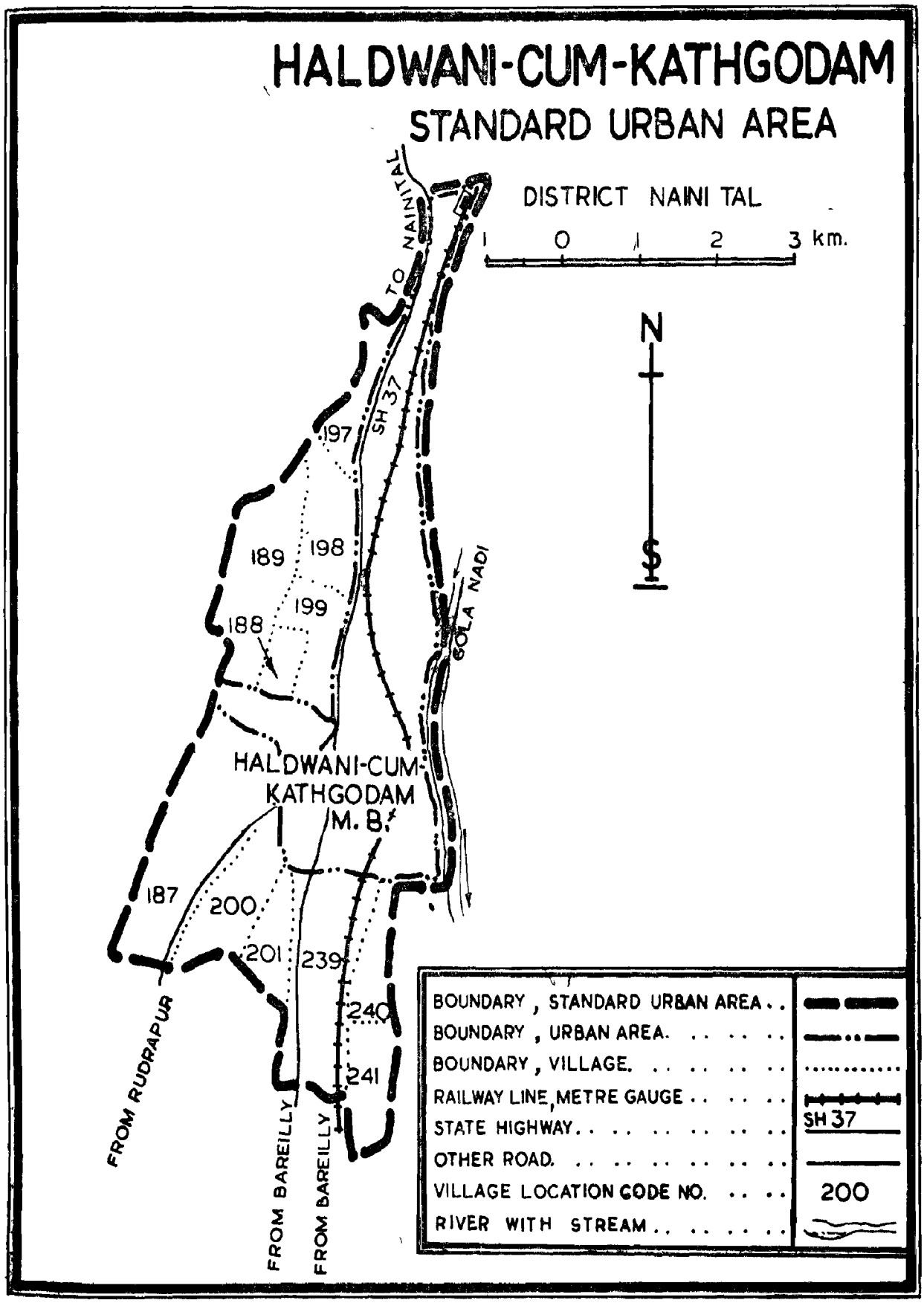
HALDWANI-CUM-KATHGODAM
STANDARD URBAN AREA
DISTRICT NAINI TAL
1 0 1 2 3 km.
N
TO NAINITAL
SH 37
197
189
198
199
188
GOLA NADI
HALDWANI-CUM-KATHGODAM M. B.
187
200
201
239
240
241
FROM RUDRAPUR
FROM BAREILLY
FROM BAREILLY
BOUNDARY , STANDARD URBAN AREA . .
BOUNDARY , URBAN AREA. . . . . .
BOUNDARY , VILLAGE. . . . . .
RAILWAY LINE, METRE GAUGE . . . . .
STATE HIGHWAY. . . . . SH 37
OTHER ROAD. . . . . .
VILLAGE LOCATION CODE NO. . . . 200
RIVER WITH STREAM . . . . . .

AMROHA STANDARD URBAN AREA

Amroha town of district Moradabad has a population of 82,702 at the 1971 Census. The population of this town was 68,965 in 1961 exhibiting a moderate growth rate of 19.92 p.c. during the last decade. Main function of the town is manufacturing followed by moderate services & trade. Manufacture of wooden toys and carpet-weaving are among the important industries of the town. There is also a sugar mill to the south of the town. It is also a trading centre for foodgrains and supplies vegetables to Delhi.

Development of the town is mostly towards the north and east. However, there do not appear to be any prospects for the location of large scale industries in this town. The growth of Amroha town in the near future is, therefore, expected at best to be marginal

The demarcated Standard Urban Area of Amroha includes 24 villages of tahsil Amroha besides the town itself. Total population of the Standard Urban Area is 98,075 occupying an area of 62 41 sq. km. The overall density of population in the rural part of the Standard Urban Area is quite low (274 persons per km²). In the matter of other characteristics that go with an urban areas, viz, literacy, participation in non-agricultural activities etc. also the condition of rural areas of the Standard Urban Area is not encouraging. The economy of the rural areas appears to be predominantly agricultural. Significantly, contrary to the general trend, the rate of population growth in the rural part (24 6 p.c.) is higher than that of the town (19.92 p.c.). The follwing statement clarifies the position in precise terms :—

Amroha Standard Urban Area

Unit	Total population	Density (per Km²)	Growth rate 1961-1971 (Per cent)	Literacy rate (Per cent)	Participation (Per cent)	Percentage of workers in non-agricultural sector	Scheduled Castes		Scheduled Tribes	
							Population	Per cent	Population	Per cent
1	2	3	4	5	6	7	8	9	10	11
Standard Urban Area	93,075	1,571	20.63	25 07	26 09	75.40	8,326	8.49	3	N
(i) Urban Component (1)	82,702	13,086	19.92	27 02	25 12	88·59	4,732	5 72	3	N
(ii) Rural Components (24)	15,373	274	24 60	14 54	31.34	18 49	3,594	23 38	..	

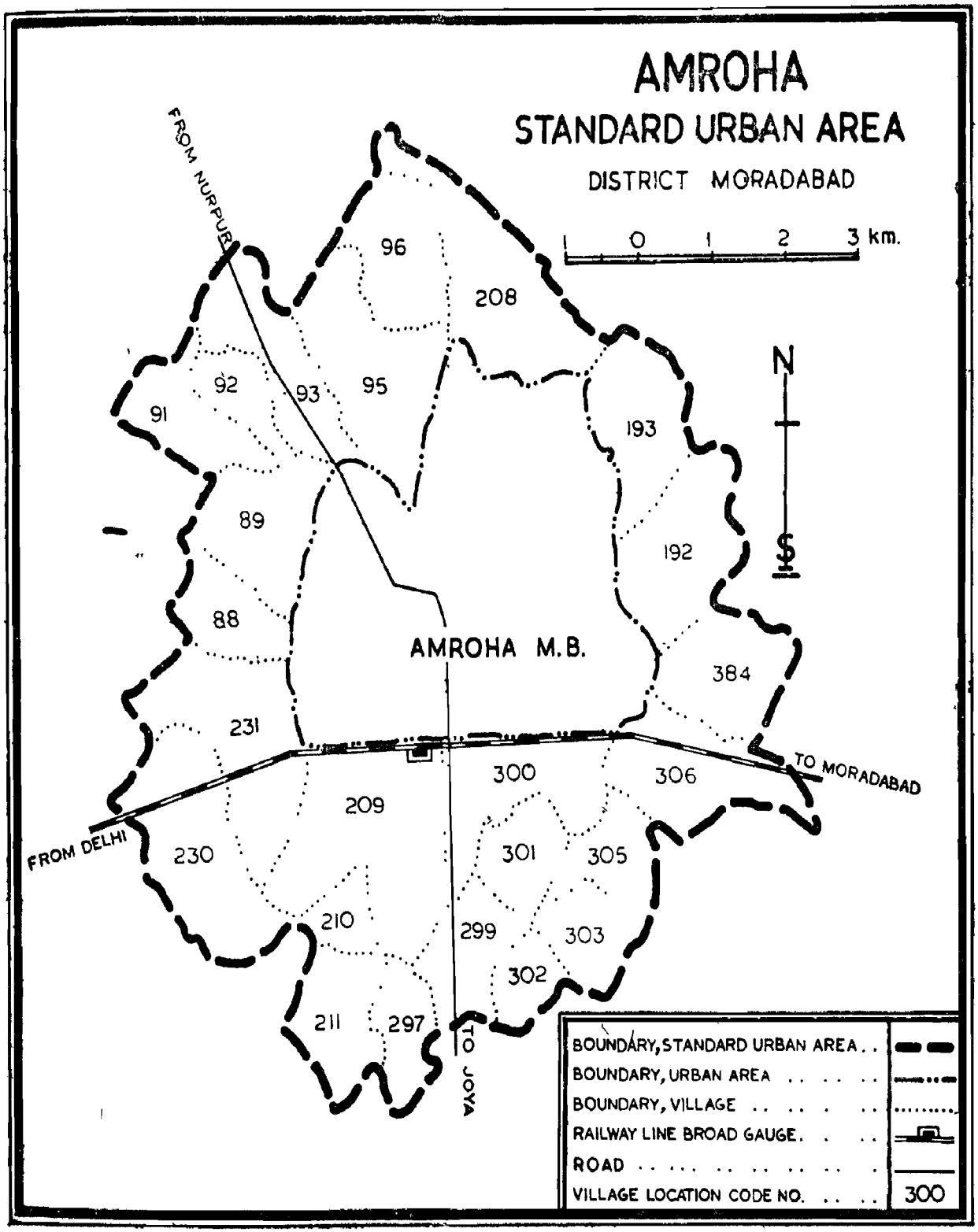
AMROHA
STANDARD URBAN AREA
DISTRICT MORADABAD
0 1 2 3 km.
N
FROM NURPUR
TO JOYA
FROM DELHI
TO MORADABAD
AMROHA M.B.
96
208
92
93
95
91
193
89
192
88
384
231
300
306
209
230
301
305
210
299
303
302
211
297
BOUNDARY, STANDARD URBAN AREA . .
BOUNDARY, URBAN AREA . . . . . .
BOUNDARY, VILLAGE . . . . . .
RAILWAY LINE BROAD GAUGE. . . .
ROAD . . . . . .
VILLAGE LOCATION CODE NO. . . . .
300

CHANDAUSI STANDARD URBAN AREA

Chandausi town of Moradabad district has a population of 53,393 in 1971. The town has had a meagre population growth of 9.96% during the decade 1961-71 while the growth rate in the preceding decade was of the order of 32.35%. 'Services' is the main economic function of the town, closely followed by moderate industry and trade.

The town is expanding in all directions, though on a moderate scale. The Sot river forms the limit of the Standard Urban Area in the south.

The Chandausi Standard Urban Area is constituted of the town of the same name and its 11 adjoining villages. Total population of the Standard Urban Areas comes to 71,114 which includes 17,721 as the population of the constituent villages. The rural components with a population density of 442 persons per sq. km. are somewhat thickly populated and have comparatively high growth rate in relation to the town. The following statement gives some important data about the urban and rural components of the Standard Urban Area which enables one to have a comparative view of the two parts:

Chandausi Standard Urban Area

Unit	Total population	Density (per Km^2)	Growth rate 1961-1971 (per cent)	Literacy rate (per cent)	Participation rate (per cent)	Percentage of workers in non-agricultural sector	Scheduled Castes		Scheduled Tribes	
							Population	per cent	Population	per cent
1	2	3	4	5	6	7	8	9	10	11
Standard Urban Area	71,114	1,455	11 21	36 56	27.40	70.19	14,052	19.76	..	..
(i) Urban Components(1)	53,393	6,060	9 96	45.53	26 38	92.87	7,121	13.34	..	..
(ii) Rural Components(11)	17,721	442	15 15	9.54	30.47	11.00	6,931	39.11	..	..

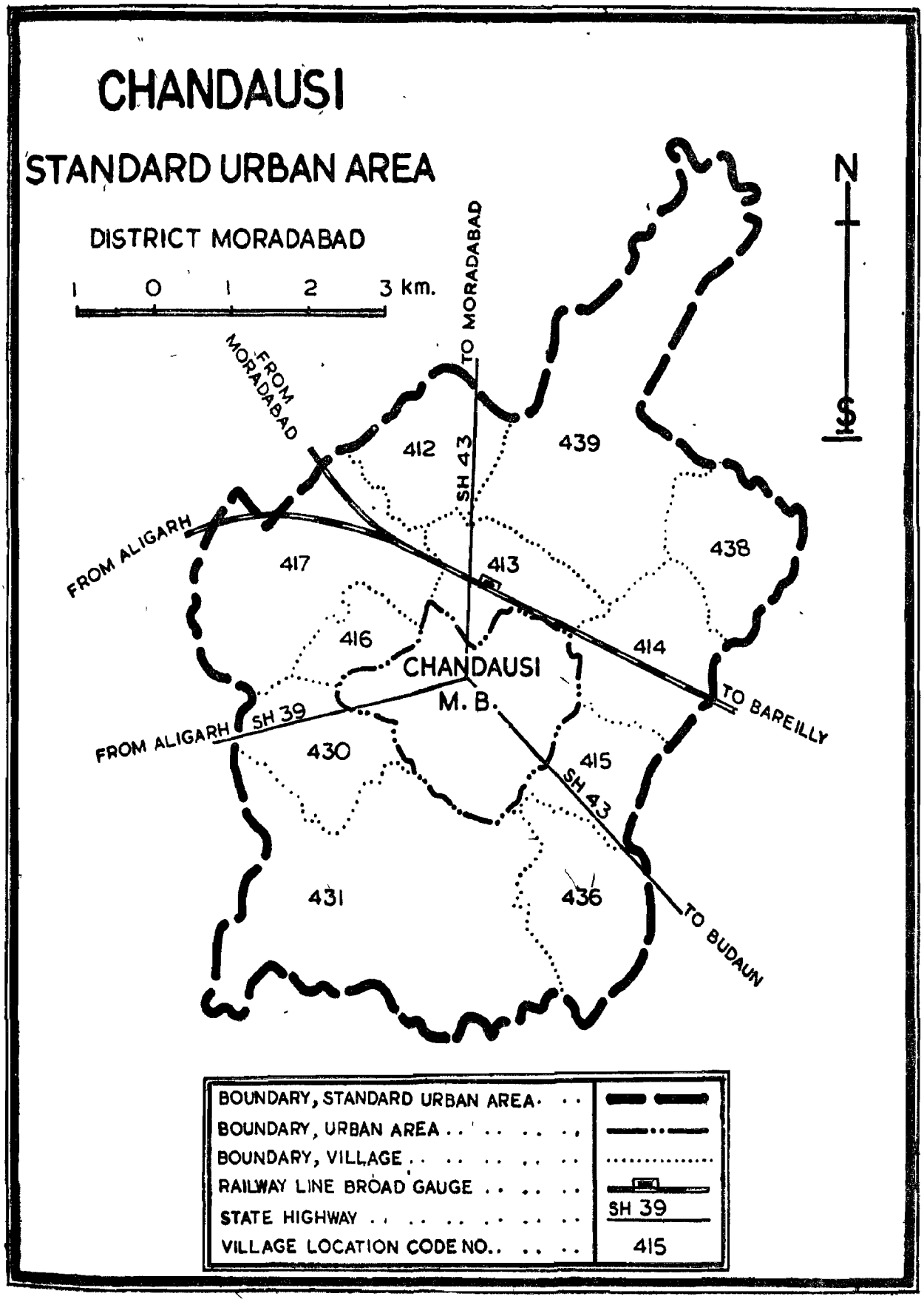
CHANDAUSI
STANDARD URBAN AREA
DISTRICT MORADABAD
1 0 1 2 3 km.
N
TO MORADABAD
FROM MORADABAD
SH 43
412
439
FROM ALIGARH
417
413
438
416
414
CHANDAUSI
M. B.
TO BAREILLY
FROM ALIGARH
SH 39
430
415
SH 43
431
436
TO BUDAUN
BOUNDARY, STANDARD URBAN AREA
BOUNDARY, URBAN AREA
BOUNDARY, VILLAGE
RAILWAY LINE BROAD GAUGE
STATE HIGHWAY
SH 39
VILLAGE LOCATION CODE NO.
415

MORADABAD STANDARD URBAN AREA

Moradabad City with Moradabad M.B. and Railway Settlement N.A. as its constituent units has a Population of 272,652. The population of the city has grown with exceedingly high rate of 42.13 p.c. during 1961-71 and in this respect the city ranks second to Ghaziabad among all the class I towns of the State. Actually, there has been a sudden spurt in the growth of Population during the last decade, the rate of increase in the preceding decade (1951-61) being only 18.5p.c.

Main economic function of the town is manufacturing followed by moderate services and trade. The town started as a centre of wholesale trade of agricultural produce of the surroundig country-side and latter developed into an important centre of brassware industry run on household scale. An industrial zone is also developing along the railway line.

Moradabad city has grown around a fort as a nucleus on the right bank of the Ramganga river. Development of the town is taking place towards the north-west, south-west and south. The Ramganga river restricts the contiguous urban spread in the north east direction.

The Standard Urban Area of Moradabad comprise of the Moradabad City and 60 neighbouring villages thereof—52 villages lying in Moradabad tansil and remaining 8 villages in Bilai Tahsil. The Standard Urban Areas is spread over a total area of 195 sq. km, which is inhabited by 336,771 persons. Nearly 19 p.c. of this Population at present lives in the rural area which are likely to be urbanised in the next 20-30 years. The following statement provides some salient socio-economic and demographic characteristics of the rural and urban components of the Standard Urban Area:—

Moradabad Standard Urban Area

Unit	Total Population	Density (per Km²)	Growth rate 1961-1971 (Per cent)	Literacy rate (Per cent)	Participation rate (Per cent)	Percentage of workers in non-agricultural Sector	Scheduled Castes		Scheduled Tribes	
							Population	Per cent	Population	Per cent
1	2	3	4	5	6	7	8	9	10	11
Standard Urban Area	336,771	1,725	34 24	34.42	27.01	79 75	29,003	9.61	634	0.19
(i) Urban Component (2)	272,652	7,574	42 13	39.83	26.61	94.34	14,034	5.15	634	0.23
(ii) Rural Components(60)	64,119	403	8 60	11.44	28.69	22.21	14,969	23.35	..	.

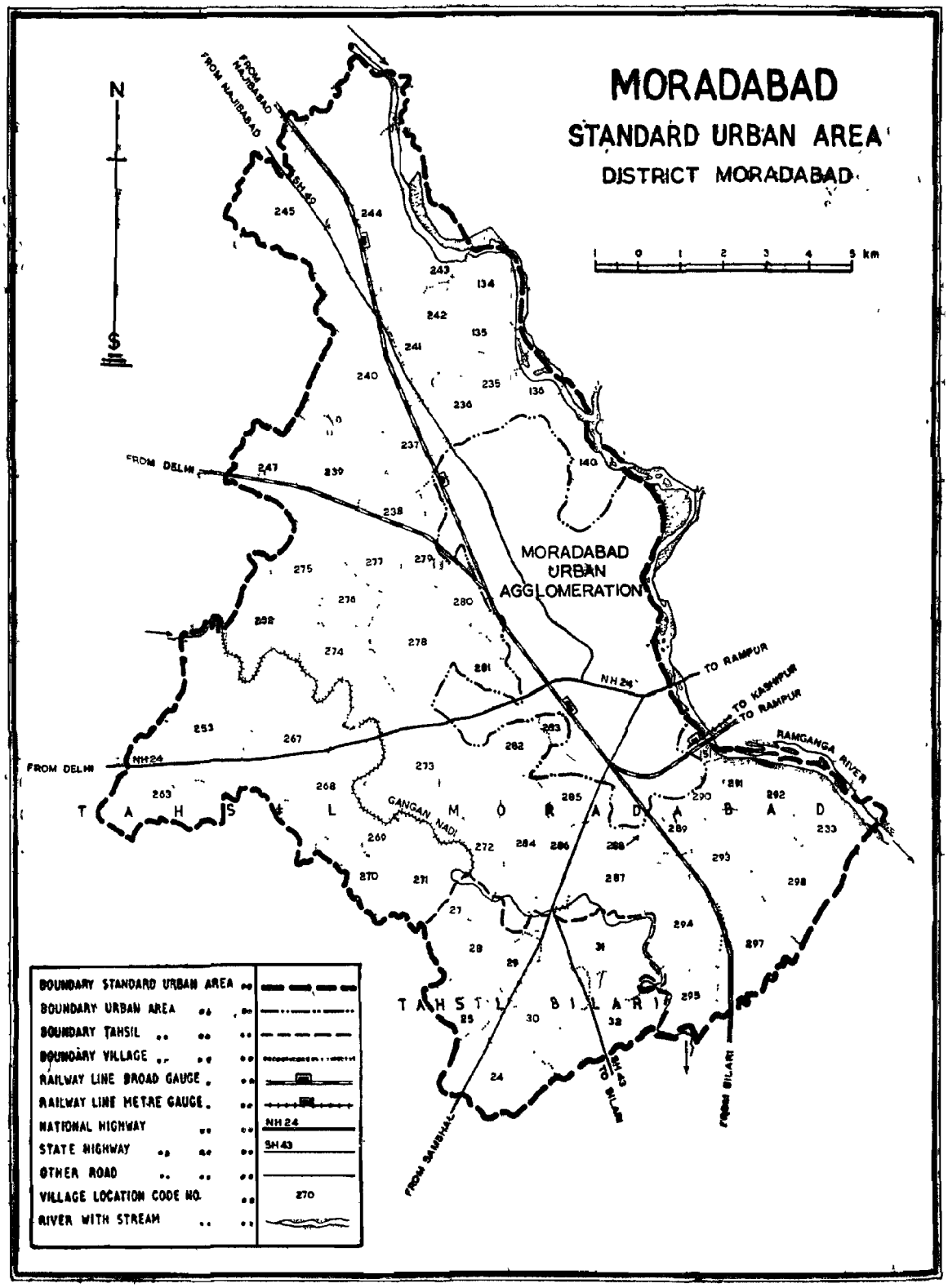
MORADABAD
STANDARD URBAN AREA
DISTRICT MORADABAD
N
S
0 1 2 3 4 5 km
MORADABAD URBAN AGGLOMERATION
FROM NAJIBABAD
SH 43
FROM DELHI
NH 24
TO RAMPUR
TO KASHIPUR
TO RAMPUR
RAMGANGA RIVER
TAHSIL MORADABAD
GANGAN NADI
TAHSIL BILARI
TO BILARI
FROM BILARI
FROM SAMBHAL
BOUNDARY STANDARD URBAN AREA
BOUNDARY URBAN AREA
BOUNDARY TAHSIL
BOUNDARY VILLAGE
RAILWAY LINE BROAD GAUGE
RAILWAY LINE METRE GAUGE
NATIONAL HIGHWAY
NH 24
STATE HIGHWAY
SH 43
OTHER ROAD
VILLAGE LOCATION CODE NO.
270
RIVER WITH STREAM

SAMBHAL STANDARD URBAN AREA

'Sambhal M.B., located in district Moradabad, is a class II town having a population of 86,323 in 1971. The population of the town has shown a moderate increase of 25 2% over the 1961 figure but compared with the growth rate (12.2%) over the preceding decade (1951-61) this rate of increase is twice as much. Agriculture is the main economic function of the town, with 29.0 p.c. of total workers engaged therein, closely followed by manufacturing (27.8). The industries that have developed in the town are of the cottage and household type and consist mainly of manufacture of toys, combs and table lamps.

The town has tended to grow towards the north and west directions. The Sot river to the north of the town inhibits development in that direction. Among the development which might influence future growth pattern of the town are the establishment of the paper mill and the extension of tobacco cultivation leading to the setting up of a cigarette factory.

The demarcated Standard Urban Area of Sambhal contains Sambhal M.B. and 47 village of Sambhal tahsil. The Standard Urban Area occupies area of 82 sq. km. and has a total population of 19,070 according to 1971 Census. More than a quarter of the total population of the Standard Urban Area is at present in the rural areas which are likely to be urbanised in the next 2-3 decades. The rural components of the Standard Urban area with an overall density of 432 persons per km². are quite thickly populated and exhibit a growth rate of 23.41% during the last decade which is almost at par with that of the town (25 21%) The following statement provides some useful socio-economic and demographic data about the urban and rural components of the Standard Urban Area:—

Sambhal Standard Urban Area

Unit	Total population	Density (per Km²)	Growth rate 1961-1971 (Per cent)	Literacy rate (Per cent	Participation rate (Per cent)	Percentage of workers in non-agricultural sector	Scheduled Castes		Scheduled Tribes	
							Population	Per cent	Population	Per cent
1	2	3	4	5	6	7	8	9	10	11
Standard Urban Area	119,070	1,451	24·71	17.01	28 50	54.36	10,441	8 77	584	0.49
(i) Urban Component (1)	86,323	13,878	25-21	20.78	27.44	70.96	5,647	6.54	584	0.68
(ii) Rural Components (47)	32,747	432	23·41	7 04	31.29	15.99	4,794	14.64	..	..

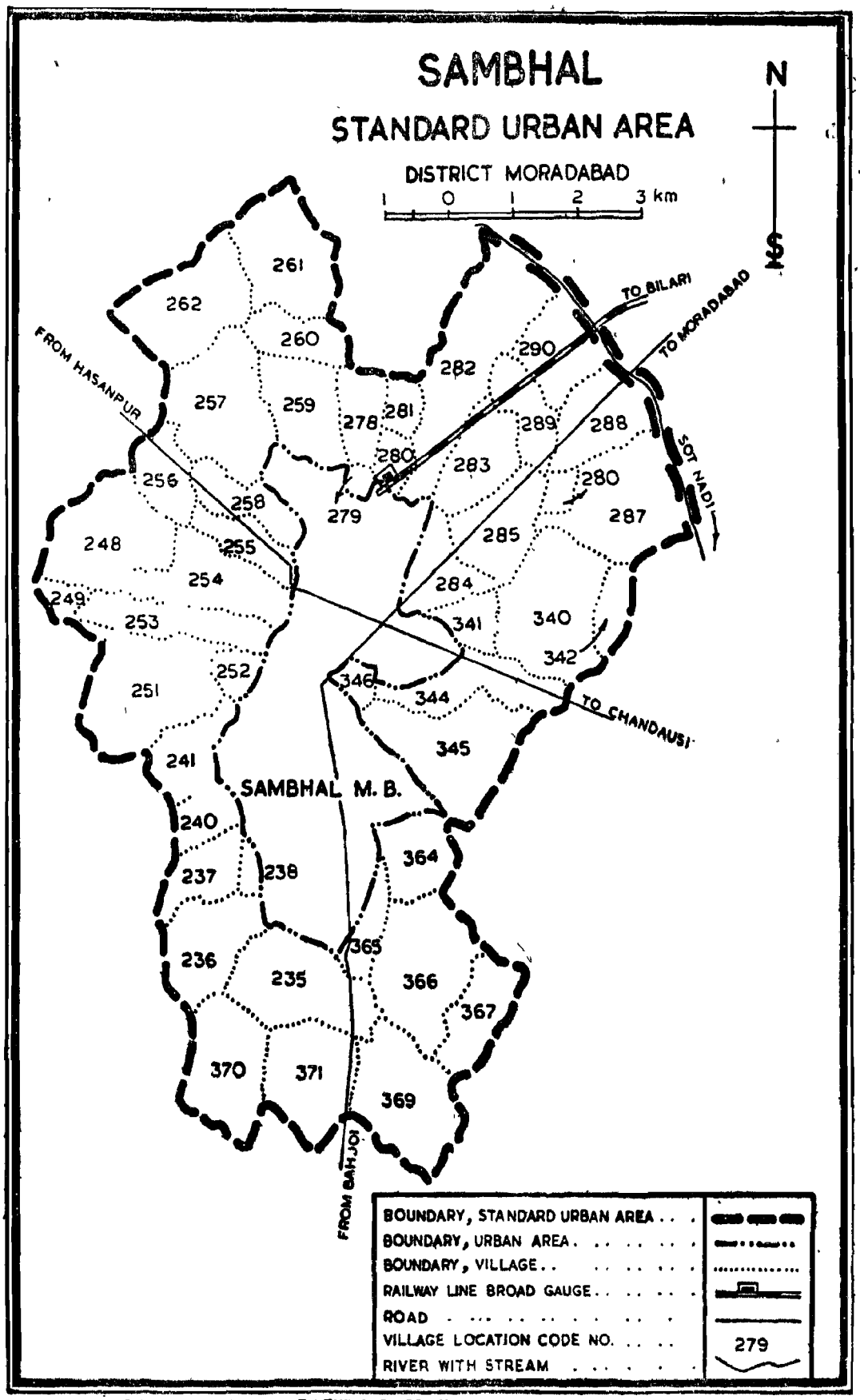

BASED UPON SURVEY OF INDIA MAP WITH THE PERMISSION OF THE SURVEYOR GENERAL OF INDIA.

BUDAUN STANDARD URBAN AREA

Budaun town, situated in the plain between the rivers Ganga and Ramganga, has a population of 72,204. The main economic function of the town is 'Services', followed by moderate trade and "low industry".

The population of the town has increased at the moderate rate of 22.86 p.c in the decade 1961-71. This rate is, however, substantially high in comparison with the growth rate of the town experienced during 1951-61 which was only 9.81 p.c. The town has a tendency to expand towards the east.

The Budaun Standard Urban Area comprises Budaun M.B. and 10 surrounding villages. There are 82,217 inhabitants in the Standard Urban Area which covers an area of 29.25 sp. km. of them almost 10 thousand persons reside in villages which are supposed to be under active influence of the town. According to the 1971 Census data, however, these villages taken together do not possess any urban characteristics. Contrary to the general increase in population of the State, the population of the rural components of the Standard Urban Area has slightly gone down from 1961 and thier economy is predominantly agricultural, with almost 87 p.c. of the workers engaged in agriculture. The density of population of the rural part is also moderate (374 persons per km²). The following table spells out the relative position of the urban and the rural components of the Standard Urban Area in specific terms—

Budaun Standard Urban Area

Unit	Total Population	Density (per Km²)	Growth rate 1961-1971 (per cent)	Literacy rate (Per cent)	Participation rate (Per cent)	Percentage of workers in non-agricultural sector	Scheduled Castes		Scheduled Tribes	
							Population	Per cent	Population	Per cent
1	2	3	4	5	6	7	8	9	10	11
Standard Urban Area	82,217	2,811	19.51	36.01	25.98	77.83	6,579	8.00	96	0.12
(i) Urban Component (1)	72,204	28,998	22.86	39.09	25.54	88.08	4,658	6.45	96	0.13
(ii) Rural Components (10)	10,013	374	00.11	13.75	29.20	13.17	1,921	19.19	..	..

BUDAUN
STANDARD URBAN AREA
DISTRICT BUDAUN

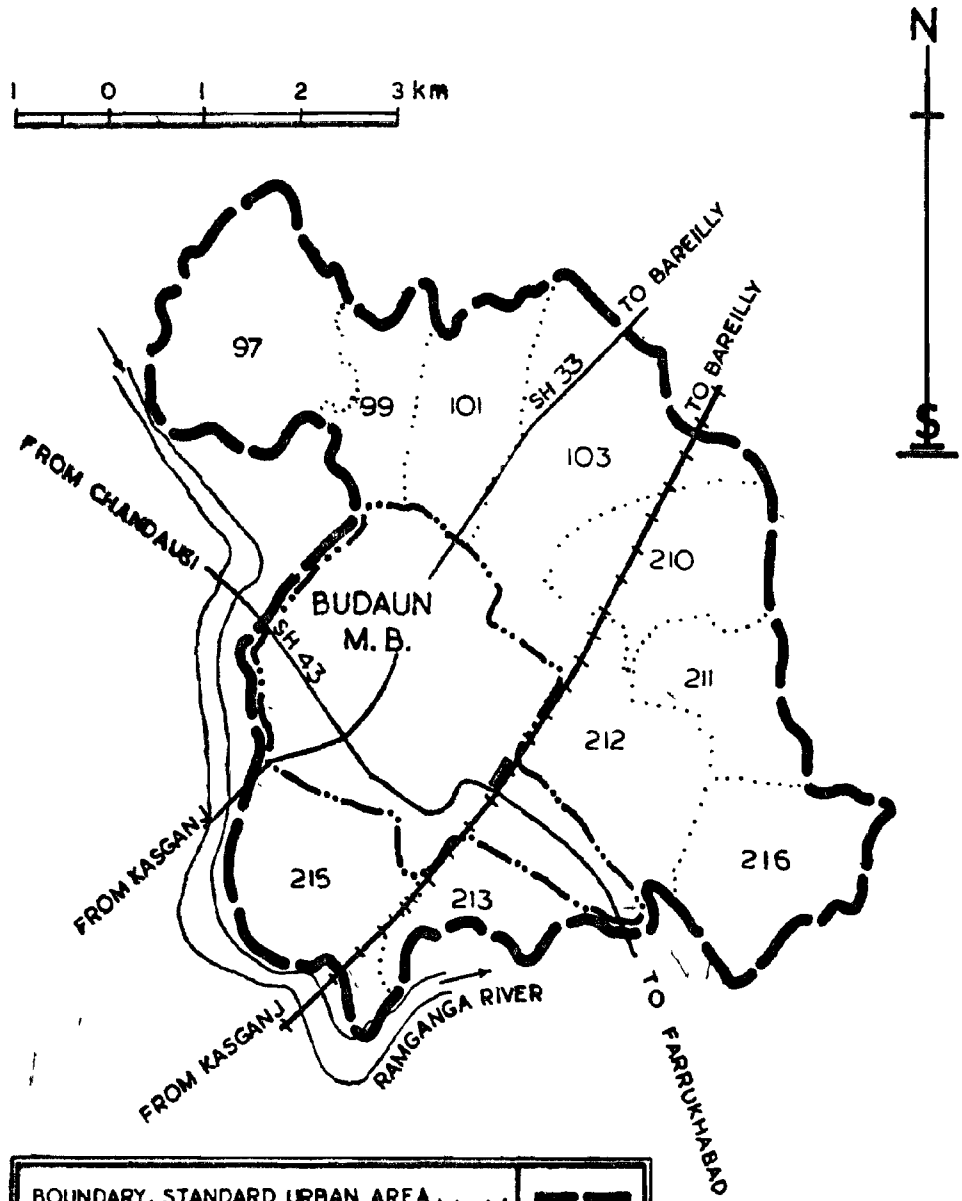

RAMPUR STANDARD URBAN AREA

Rampur city has a population of 161,417 in 1971. The main economic activity of the town is 'manufacturing' followed by 'moderate services' and 'low trade'.

The population of the town has increased at a moderate rate of 19.21% during 1961-71 after a decade (1951-61) of near stagnation. Development of the town is taking place mostly towards the east. The river Kosi to the west of the town acts as a physical barrier to the growth in that direction. Besides, the town is located in a low-lying area which is a potent constraint on further expansion.

The Standard Urban Area of Rampur contains 30 villages of Rampur tahsil besides the Rampur M.B. The Standard Urban Area covers a total area of about 80 sq. km. almost four times of the area of Rampur M.B. and is inhabited by 179,503 persons. Out of this total population, 18,086 persons at present belong to the peripheral rural areas which are likely to be urbanised in about two decades. The rural areas of the Standard Urban Area have shown very high rate of population growth (40.76%) during the last decade as compared to a nominal growth rate of the town (19.21%). These areas, however, reflect less of urban characteristics at present as would appear from the statement given below :—

Rampur Standard Urban Area

Unit	Total Population	Density (per Km²)	Growth rate 1961-1971 (Per cent)	Literacy rate (Per cent)	Participation rate (Per cent)	Percentage of workers in non-agricultural sector	Scheduled Castes		Scheduled Tribes	
							Population	Per cent	Population	Per cent
1	2	3	4	5	6	7	8	9	10	11
Standard Urban Area	179,503	2,250	21 08	27.27	28 10	84 98	5,250	2 92	805	0 45
(i) Urban component (1)	161,417	7,991	19 21	29.62	27.80	93 39	3,991	2 47	805	0.50
(ii) Rural components(30)	18,086	304	40 76	5 93	30 83	17 29	1,259	6 96	..	.

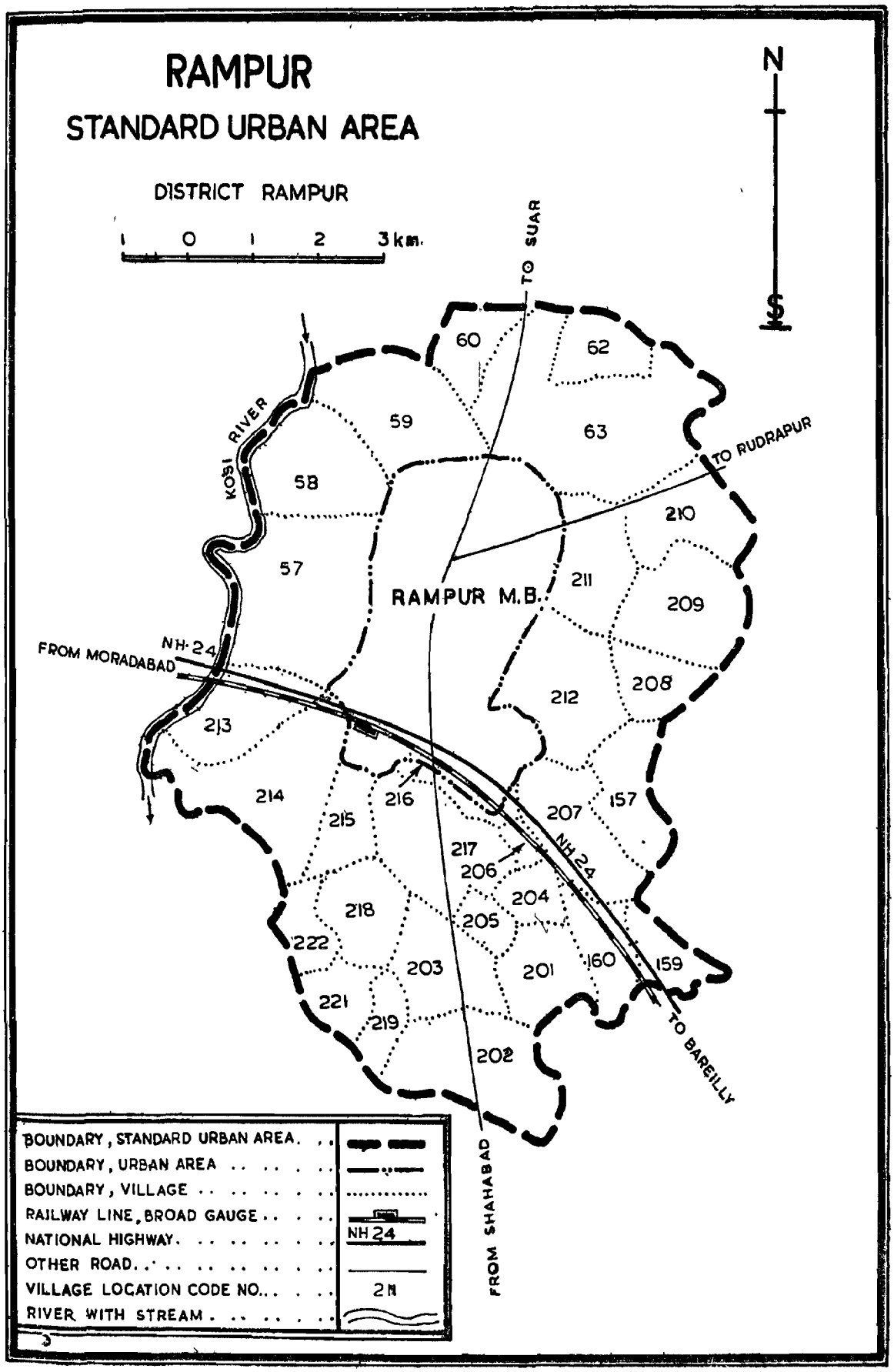
RAMPUR
STANDARD URBAN AREA
DISTRICT RAMPUR
1 0 1 2 3 km.
N
TO SUAR
KOSI RIVER
TO RUDRAPUR
RAMPUR M.B.
NH-24
FROM MORADABAD
NH 24
TO BAREILLY
FROM SHAHABAD
60
62
59
63
58
210
57
211
209
212
208
213
214
216
215
207
157
217
206
204
218
205
222
203
201
160
159
221
219
202
BOUNDARY, STANDARD URBAN AREA
BOUNDARY, URBAN AREA
BOUNDARY, VILLAGE
RAILWAY LINE, BROAD GAUGE
NATIONAL HIGHWAY
NH 24
OTHER ROAD
VILLAGE LOCATION CODE NO.
211
RIVER WITH STREAM

BAREILLY STANDARD URBAN AREA

Bareilly city consisting of Bareilly M.B., Bareilly Cantt., and Izatnagar Railway Colony has a total population of 326,106 in 1971. "Trade and transport" are the main economic functions of the town followed by moderate 'services" and industry.

The population of the city has increased at the moderate rate of 19 53 p.c during the decade 1961-71 while the growth rate during the preceding decade (1951-61) has been much higher (31 11 p.c.). The town has tended to grow towards the north-east and north-west. The river Ramganga and the cantonment area restrict the contiguous urban extension.

Bareilly Standard Urban Area is constituted of the Bareilly city and its neighbouring 200 villages The total population of the Standard Urban Area which is spread over 405 sq. km. of land comes to 519,828. Almost 37 p.c. population of the Standard Urban area belongs to rural areas which it is supposed would be urbanised in the coming 2-3 decades. The rural components having an overall density of 539 persons per km². are quite thickly populated and were found growing at a high rate of 3 07 p.c. per annum according to the figures of the 1971 Census. What is more revealing is the fact that the growth rate in the rural components is more than 1½ times that of the growth rate of the town itself, which points out to the accelerated development of the rural outskirts of the town. The following statement gives an appraisal of the fundamental characteristics of the urban and rural parts of the Standard Urban area:—

Bareilly Standard Urban Area

Unit	Total Population	Density (per Km²)	Growth rate 1961-1971 (Per cent)	Literacy rate (Per cent)	Participation rate (Per cent)	Percentage of workers in non-agricultural sector	Scheduled Castes		Scheduled Tribes	
							Population	Per cent	Population	Per cent
1	2	3	4	5	6	7	8	9	10	11
Standard Urban Area	519,828	1,284	23.46	31.96	27 64	70 35	38,894	7 48	265	0 05
(i) Urban components(3)	326,106	7,170	19 53	41.18	26 63	96 27	19,203	5 89	265	0 08
(ii) Rural components (200)	193,722	539	30 71	16 43	29 35	30 76	19,691	10 16	.	

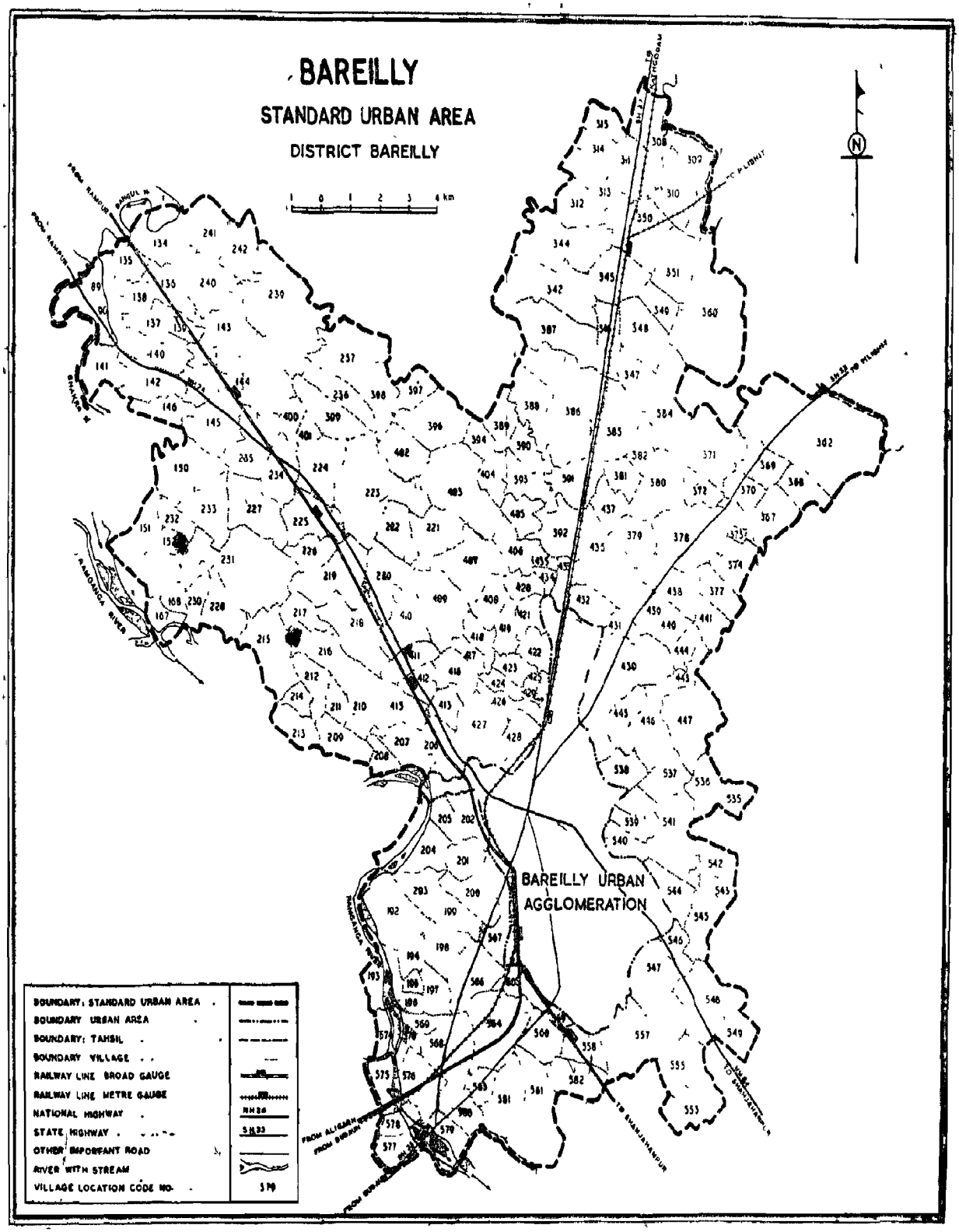
BAREILLY
STANDARD URBAN AREA
DISTRICT BAREILLY
0 1 2 3 4 km
N
BAREILLY URBAN AGGLOMERATION
BOUNDARY: STANDARD URBAN AREA
BOUNDARY URBAN AREA
BOUNDARY: TAHSIL
BOUNDARY VILLAGE
RAILWAY LINE BROAD GAUGE
RAILWAY LINE METRE GAUGE
NATIONAL HIGHWAY
STATE HIGHWAY
OTHER IMPORTANT ROAD
RIVER WITH STREAM
VILLAGE LOCATION CODE NO.
579

PILIBHIT STANDARD URBAN AREA

Pilibhit M.B., on the bank of the Deoha river close to the tarai area of district Pilibhit, is inhabited by 68,273 persons. 'Services' constitute the main economic function of the town, followed by moderate industry and low trade. The population of the town has shown a moderate growth rate of 18.68 p.c. during 1961-71 as against the growth rate of 24 45 p.c. in the preceding decade (1951-61). The town is generally expanding in the north, north-east, south and south-west directions. The river Deoha restricts the physical development of the town towards the west.

The Pilibhit Standard Urban Area with Pilibhit M.B. and the neighbouring 18 villages as its constituent units covers an area of 39.37 sq. km. Total population of the Standard Urban Area is 77,807, out of which about 12 p.c. lives in the components villages. These villages taken as a whole exhibit low density (266 persons per km².) of population, low growth rate (13.53%) in the last decade, low literacy (10.10%) and inadequate contribution in secondary and teritiary activities. All these characteristics indicate that the town at present exerts little urbanising influence over the surrounding rural areas. However, the component rural units are likely to come under much greater influence as it grows into a big town.

The following statement provides some fundamental socio-economic and demographic data about the urban and rural components of the Standard Urban Area:—

Pilibhit Standard Urban Area

Unit	Total Population	Density (per Km²)	Growth rate 1961-1971 (Per cent)	Literacy rate (Per cent)	Participation rate (Per cent)	Percentage of workers in non-agricultural sector	Scheduled Castes		Scheduled Tribes	
							Population	Per cent	Population	Per cent
1	2	3	4	5	6	7	8	9	10	11
Standard Urban Area	77,807	1,976	18 02	32 96	27 86	82 06	5,958	7 66	243	0 31
(i) Urban component (1)	68,273	19,675	18.68	36 15	27 24	92 46	4,860	7.12	243	0.36
(ii) Rural components (18)	9,534	266	13 53	10 10	32 33	19 34	1,098	11 52	..	..

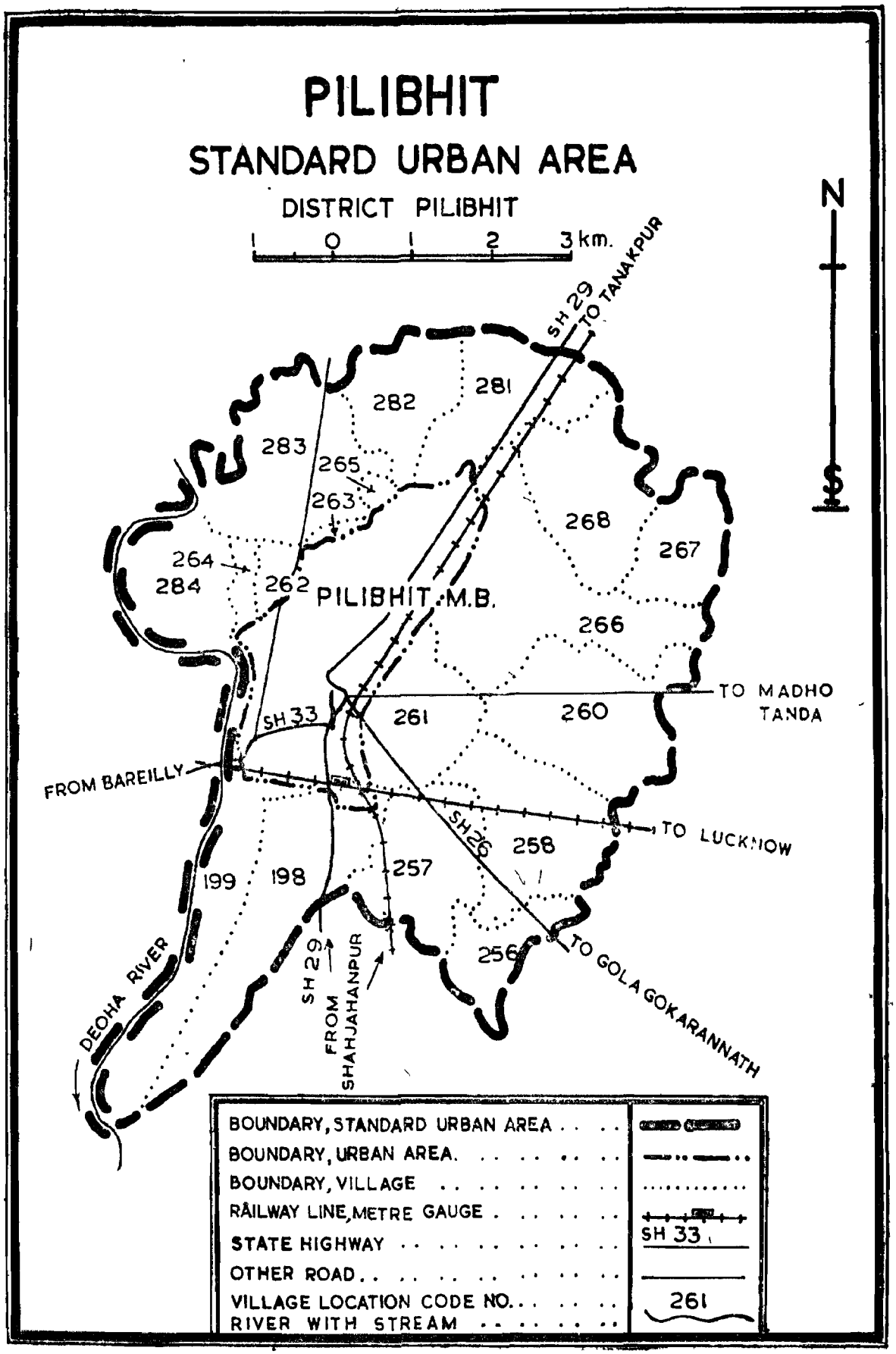
PILIBHIT
STANDARD URBAN AREA
DISTRICT PILIBHIT
1 0 1 2 3 km.
N
S
SH 29
TO TANAKPUR
282
281
283
265
263
268
267
264
284
262
PILIBHIT M.B.
266
TO MADHO TANDA
SH 33
261
260
FROM BAREILLY
SH 26
TO LUCKNOW
258
199
198
257
DEOHA RIVER
SH 29
FROM SHAHJAHANPUR
256
TO GOLA GOKARANNATH
BOUNDARY, STANDARD URBAN AREA
BOUNDARY, URBAN AREA.
BOUNDARY, VILLAGE
RAILWAY LINE, METRE GAUGE
STATE HIGHWAY
SH 33
OTHER ROAD
VILLAGE LOCATION CODE NO.
261
RIVER WITH STREAM

SHAHJAHANPUR STANDARD URBAN AREA

Shahjahanpur city comprising of Shahjahanpur M.B. and the Cantonment has a total population of 144,065 in 1971. The main economic activity of the town is "services" followed by moderate trade and low industry. The town is an important marketing centre of gur and khandsari. But for the establishment of a few factories, prominent of them being the ordnance factory in the Cantonment area, the town has no sound industrial base although it is located on the national highway and the Howrah-Amritsar main line.

The population of the town has increased at a moderate rate of 22.4 p.c. in the decade 1961-71 as against the low growth rate of 12.27 p.c. in the preceding decade (1951-61). The town has tended to grow in the south-east, south-west and east directions along the Lucknow-Bareilly national highway and the Sitapur road. The rivers Garrah to the west side and Khanaut to the north restrict urban development in these directions

The Shahjahanpur Standard Urban Area is conterminus with the urban area of Shahjahanpur city. There appears to be no proposal for setting up of any large scale industry in the town. The growth of the town has, therefore, to be of modest dimensions and is unlikely to exceed the present urban limits in near future.

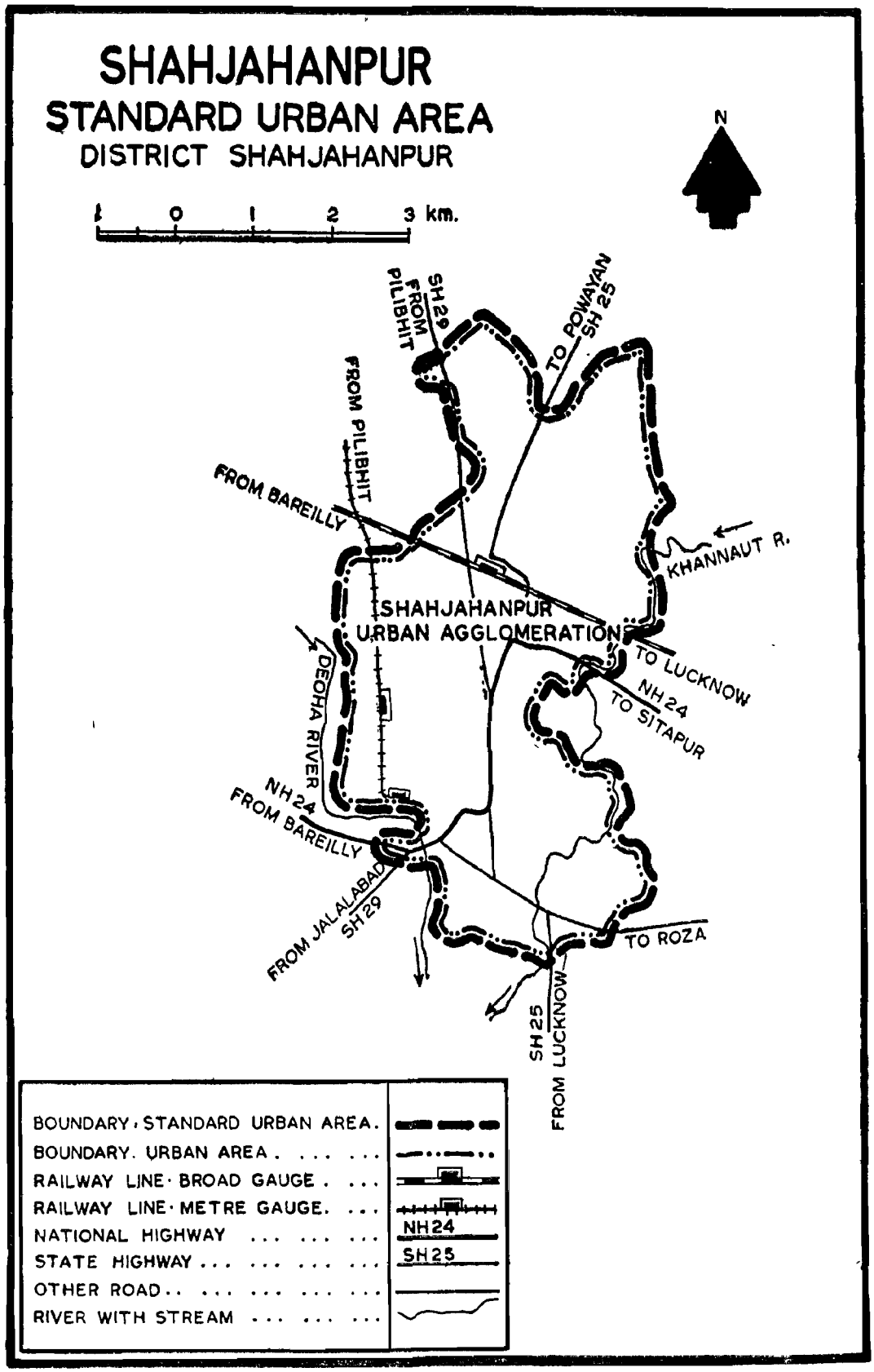
SHAHJAHANPUR
STANDARD URBAN AREA
DISTRICT SHAHJAHANPUR
N
0 1 2 3 km.
SH29 FROM PILIBHIT
TO POWAYAN SH 25
FROM PILIBHIT
FROM BAREILLY
KHANNAUT R.
SHAHJAHANPUR URBAN AGGLOMERATION
TO LUCKNOW NH24
TO SITAPUR
DEOHA RIVER
NH24 FROM BAREILLY
FROM JALALABAD SH29
TO ROZA
SH25 FROM LUCKNOW
BOUNDARY. STANDARD URBAN AREA.
BOUNDARY. URBAN AREA . . . . . .
RAILWAY LINE. BROAD GAUGE . . . .
RAILWAY LINE. METRE GAUGE. . . .
NATIONAL HIGHWAY NH24
STATE HIGHWAY SH25
OTHER ROAD . . . . . .
RIVER WITH STREAM . . . . . .

DEHRA DUN STANDARD URBAN AREA

Located in the sub-montane Doon valley, Dehra Dun city has a population of 203,464. It is constituted of Dehra Dun M.B., including the areas under the Forest Research Institute and College as also of Dehra Dun Cantt. It is predominantly a service town with 53.8 p.c. of workers engaged in "other services". The town is an "Institutional Centre", being the seat of the Forest Research Institute, the Industrial Training Institute, the Photo Interpretation Institute, the Petroleum Research Institute, the Indian Military Academy and a number of other Government Offices, prominent amongst them being the Oil and Natural Gas Commission and the Survey of India. There are also some industries, like flour mills, Silk factory, synthetic fibre factory, etc. located in the town.

The town has witnessed a growth rate of 30 14% in its population during 1961-71 as against the rate of only 8.41% in the preceding decade. This indicates that the rate of development of the town has picked up greatly in the recent years. The town has tended to expand along the Dehra-Dun-Chakrata, Dehra Dun-Rishikesh and Dehra Dun-Saharanpur roads The physical growth towards the north, north-west and north-east is restricted because of high altitude hills and uplands.

The Dehra Dun Standard Urban Area consists of Dehra-Dun M.B. inclusive of F.R.I., Cantonment, Clement Town and Raipur town and 74 neighbouring villages of Dehra Dun tahsil.

The Standard Urban Area having a total population of 283,956 is spread over 233 Km². of area More than a fifth of the population of the Standard Urban Area presently lives in the rural components which is supposed would be urbanised by the year 1991. These rural areas by their socio-economic characteristics appear to be more urban than most of similar areas of the State. Having a very high participation rate in non-agricultural activities and high literacy, the population of the rural components has increased by leaps and bounds during the last decade. The following table gives some fundamental socio-economic data of the rural and urban components of the Standard Urban Area:—

Dehra Dun Standard Urban Area

Unit	Total Population	Density (per Km²)	Growth rate 1961-1971 (per cent)	Literacy rate (per cent)	Participation rate (per cent)	Percentage of workers in non-agricultural sector	Scheduled Castes		Scheduled Tribe	
							Population	Per cent	Population	Per cent
1	2	3	4	5	6	7	8	9	10	11
Standard Urban Area	283,956	1,217	35 03	57 25	30 27	90 18	31,964	11 26	312	0 11
(i) Urban components(4)	220,571	2,873	27 88	62 79	30 59	98 06	21,022	9 53	295	0 13
(ii) Rural components(74)	63,385	405	67 65	37 99	29 21	61 50	10,942	17 26	17	0 03

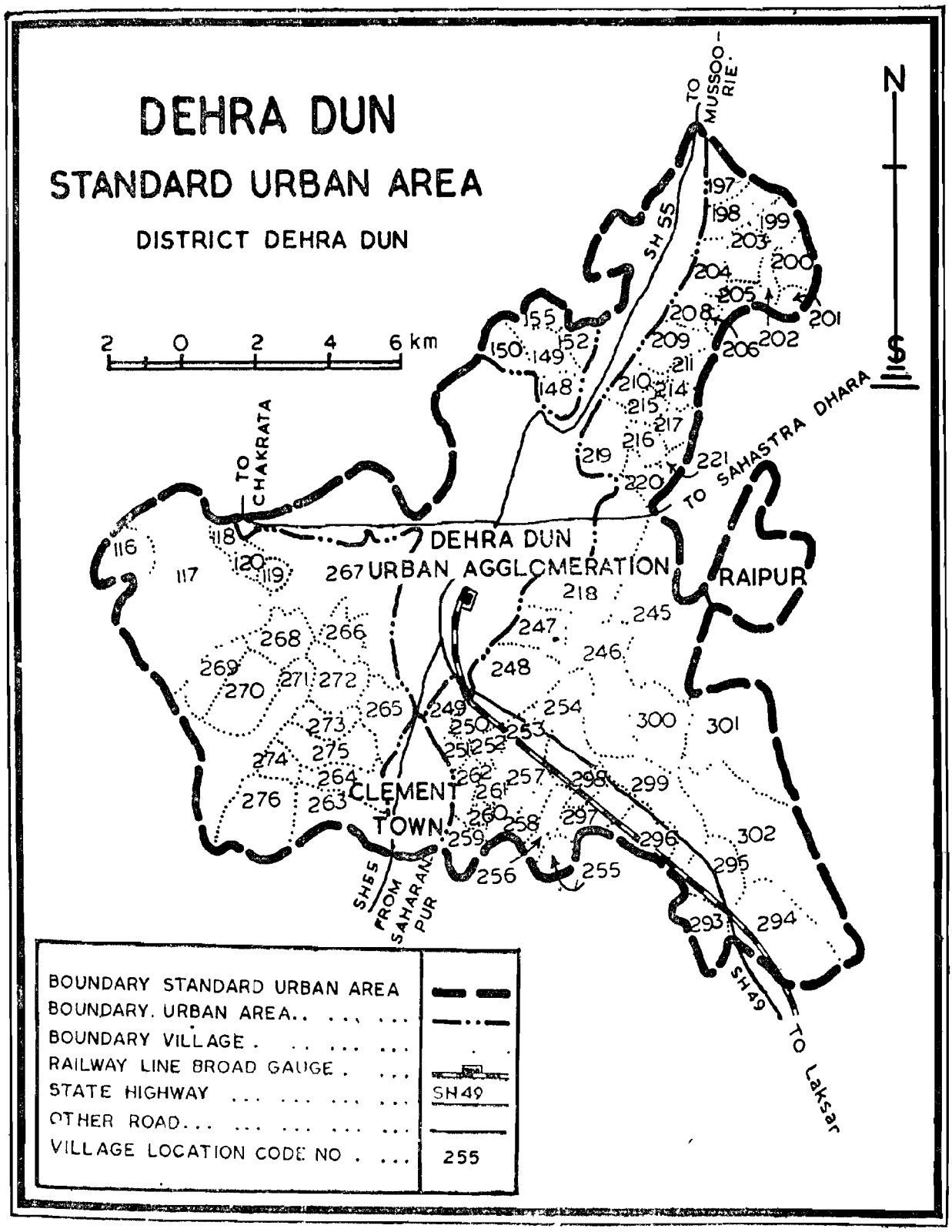
DEHRA DUN
STANDARD URBAN AREA
DISTRICT DEHRA DUN
2 0 2 4 6 km
N
TO MUSSOORIE
SH 55
TO CHAKRATA
TO SAHASTRA DHARA
DEHRA DUN
267 URBAN AGGLOMERATION
RAIPUR
CLEMENT TOWN
SH 65 FROM SAHARANPUR
SH 49
TO Laksar
BOUNDARY STANDARD URBAN AREA
BOUNDARY. URBAN AREA..
BOUNDARY VILLAGE .
RAILWAY LINE BROAD GAUGE .
STATE HIGHWAY
SH 49
OTHER ROAD...
VILLAGE LOCATION CODE NO .
255

HARDWAR STANDARD URBAN AREA

Hardwar town has a population of 79,277 in 1971. It consists of Hardwar M.B., Gurukul Kangri and Jwalapur Mahavidyalaya. Being located at the right bank of the sacred river Ganga just at the point where the river enters the plain, the town has gained great prominence as a centre of pilgrimage. Accordingly, the main activity of the town is "services" followed by "trade and commerce". With the location of Bharat Heavy Electricals Ltd., a public sector undertaking, in the proximity of the town, Hardwar has recently gained industrial importance too.

There has been a sudden spurt in the population of the town during 1961-71 when the population increased by 32 22 p.c. as against only 4 6 p.c. of growth rate in the preceding decade. Development activities are taking place in the south and the west directions. The Ganga river acts as a physical barrier to the contiguous urban growth towards the east while the Siwalik hills severely restrict expansion towards the north. However, because of the scenic beauty around the town, Hardwar has great potentiality for development of tourism on modern lines Besides, the giant Bharat Heavy Electricals Ltd may spark off further industrial growth by giving birth to an industrial complex of ancillary units. There is also a proposal to construct a bridge over the Ganga river here which by providing a direct connection with Lucknow is likely to give further impetus to development of the town.

The demarcated Standard Urban Area of Hardwar includes, besides the core town of Hardwar, BHEL Ranipur—a satellite town and 17 villages of Roorkee Tahsil of Saharanpur district. The Standard Urban Area of Hardwar has a total population of 116,093 covering 114 Km². of area. More than 20% population of the Standard Urban Area at present resides in the villages which are likely to be urbanised by the year 1991. Some fundamental socio-economic data about the urban and rural components of the Standard Urban Area are given in the statement below, which will speak for themselves:—

Hardwar Standard Urban Area

Unit	Total Population	Density (per Km²)	Growth rate 1961-1971 (per cent)	Literacy rate (per cent)	Participation rate (per cent)	Percentage of workers in non-agricultural sector	Scheduled Castes		Scheduled Tribes	
							Population	Per cent	Population	Per cent
1	2	3	4	5	6	7	8	9	10	11
Standard Urban Area	161,093	1,017	45 39	43 32	30 20	79 26	17,193	14 81	145	0 12
(i) Urban components(2)	91,371	2,175	52 39	49.77	30 13	94 14	9,447	10 34	137	0 15
(ii) Rural components(17)	24,722	343	24 28	19 50	30.46	26 86	7,746	31 33	8	0 03

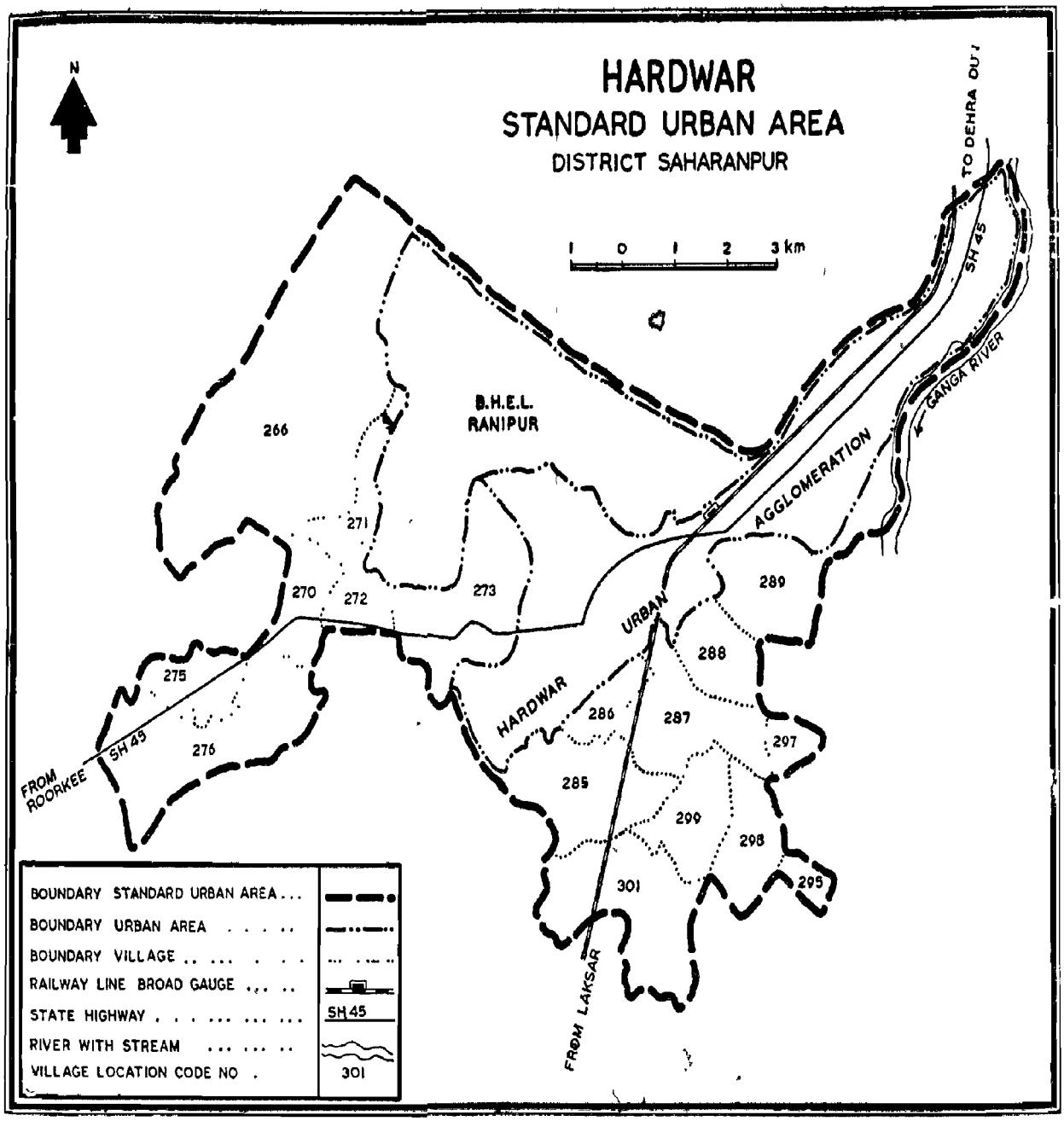
HARDWAR
STANDARD URBAN AREA
DISTRICT SAHARANPUR
N
0 1 2 3 km
TO DEHRA DUN
SH 45
GANGA RIVER
B.H.E.L.
RANIPUR
AGGLOMERATION
URBAN
HARDWAR
FROM ROORKEE
SH 45
FROM LAKSAR
266
271
270
272
273
275
276
289
288
286
287
297
285
290
298
301
295
BOUNDARY STANDARD URBAN AREA
BOUNDARY URBAN AREA
BOUNDARY VILLAGE
RAILWAY LINE BROAD GAUGE
STATE HIGHWAY
SH 45
RIVER WITH STREAM
VILLAGE LOCATION CODE NO
301

ROORKEE STANDARD URBAN AREA

Located in district Saharanpur, Roorkee town, with the Municipal Board and Cantt. as its constituent units, has a combined population of 62,456 in 1971. The town being the seat of a large Engineering university and containing Cantt. establishment, "Services" is the overwhelmingly predominant economic function of the town absorbing about 70 p.c. workers—the highest ratio in any big town. Because of the Engineering university, the manufacture of engineering and surveying instruments has developed as a cottage industry in the town.

The population of the town has increased at a high rate of 36 4 p.c. during 1961-71. Development of the town has been largely to the north-west along the Saharanpur road where an industrial area near Ramnagar Camp has come into being. The river Solani to the north-east and the defence area to the north are the factors that restrict urban development in these directions.

The Roorkee Standard Urban Area comprises of Roorkee M.B., Roorkee Cantt and the neighbouring 21 villages of Roorkee tahsil. The Standard Urban Area covers about 60 Km.^{2} of area with a total population of 91,569. Almost a third of the population of the Standard Urban Area presently lives in the villages which are likely to be urbanised by the year 1991. The component villages are thickly populated @ 680 persons to a Km^2. and have a very high participation rate (58 8%) in non-agricultural occupations. This shows that the component rural areas of the Standard Urban Area have a tendency towards speedy transformation for urbanisation. The following table provides some fundamental Census data about the rural and urban components of the Standard Urban Area, which will give a correct appraisal of the situation :—

Roorkee Standard Urban Area

Unit	Total Population	Density (per Km^2)	Growth rate 1961-1971 (per cent)	Literacy rate (per cent)	Participation rate (per cent)	Percentage of workers in non-agricultural sector	Scheduled Castes		Scheduled Tribes	
							Population	Per cent	Population	Per cent
1	2	3	4	5	6	7	8	9	10	11
Standard Urban Area	91,569	1,530	36 60	49 22	33 02	87 83	14,313	15 63	48	0 05
(i) Urban components(2)	62,456	3,665	36 36	62 97	35 17	98 78	5,235	8 38	48	0 08
(ii) Rural components(21)	29,113	680	37 10	19 74	28 41	58 77	9,078	31 18	..	.

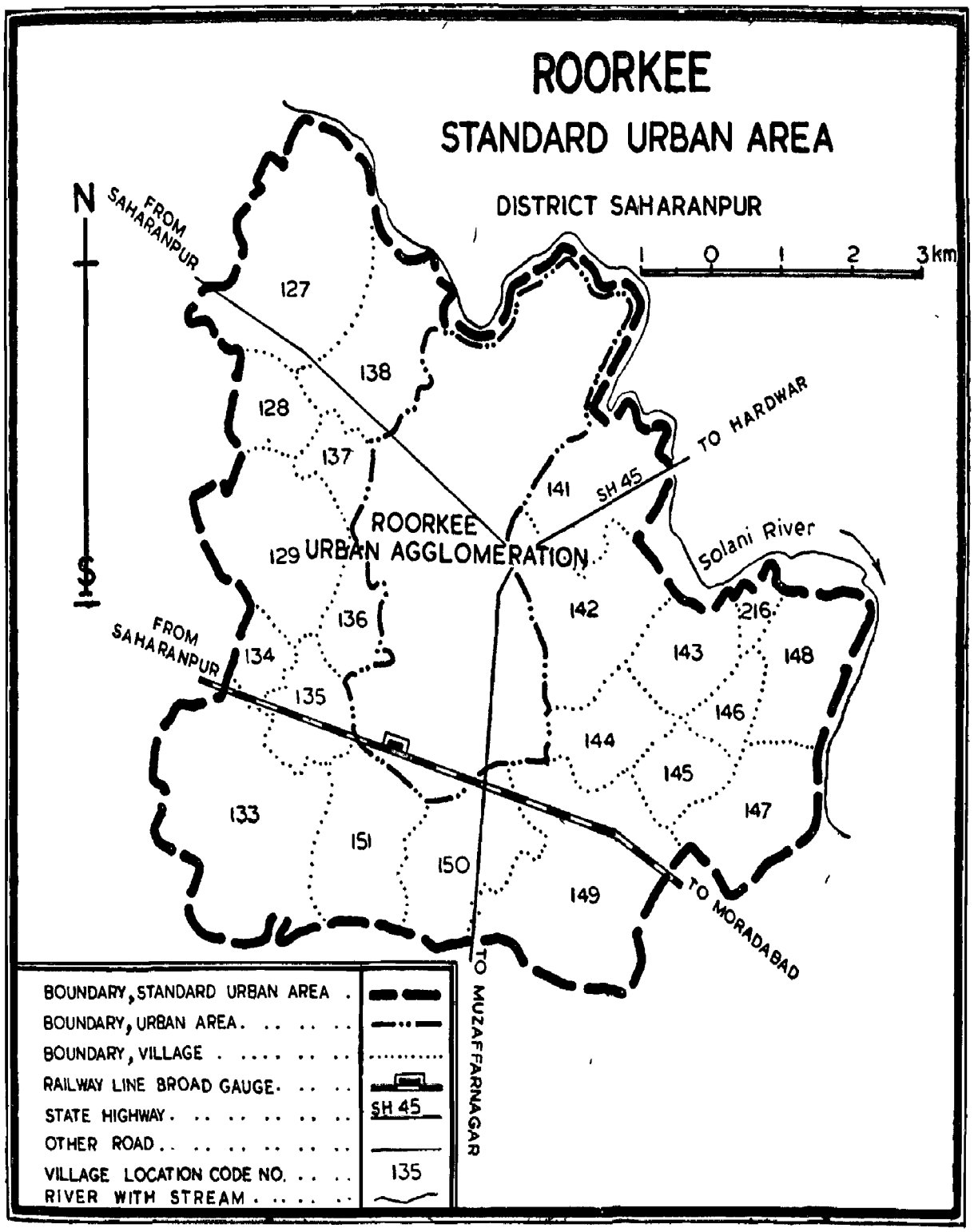
ROORKEE
STANDARD URBAN AREA
DISTRICT SAHARANPUR
N
1 0 1 2 3km
FROM SAHARANPUR
TO HARDWAR
SH 45
Solani River
ROORKEE
URBAN AGGLOMERATION
FROM SAHARANPUR
TO MORADABAD
TO MUZAFFARNAGAR
127
138
128
137
141
129
136
142
216
134
143
148
135
146
144
145
133
147
151
150
149
BOUNDARY, STANDARD URBAN AREA
BOUNDARY, URBAN AREA
BOUNDARY, VILLAGE
RAILWAY LINE BROAD GAUGE
STATE HIGHWAY
SH 45
OTHER ROAD
VILLAGE LOCATION CODE NO.
135
RIVER WITH STREAM

SAHARANPUR STANDARD URBAN AREA

Located in the upper Ganga-Yamuna doab, Saharanpur city has a population of 225,396 in 1971. The main economic activity of the town is manufacturing followed by moderate trade and services.

The population of the town has been growing at a moderate rate. The growth rate was 24 78 p.c during 1951-61 which slightly went down to 21 7 p.c in the next decade (1961-71). The town has mostly expanded towards the south, south-west, south-east and north-west directions. The existence of defence area to the east of the town and presence of commercial orchards to the north and north-east restrict the growth of the town in these directions. Besides, the rivers Paondhor and Dharnola act as physical constraints to the development of Saharanpur.

Saharanpur Standard Urban Area has been constituted of the 53 villages of Saharanpur Tahsil grouped with the Saharanpur M B The Standard Urban Area covers 114 sq. Kms. of area and is inhabited by 268,867 persons. Almost 16 p.c. of this population resides in villages that are likely to be urbanised in two-three decades. These villages as a whole are quite thickly populated have very high growth rate (4 0% per annum) of population with almost half of the workers in non-agricultural sector. These facts show that the gap between the town and the rural surrounding is gradually narrowing down. The following statement provides some useful data about the relative characteristics of the rural components of the Standard Urban Areas vis-a-vis the urban part:—

Saharanpur Standard Urban Area

Unit	Total Population	Density (per Km²)	Growth rate 1961-1971 (per cent)	Literacy rate (per cent)	Participation rate (per cent)	Percentage of workers in non-agricultural sector	Scheduled Castes		Scheduled Tribes	
							Population	Per cent	Population	Per cent
1	2	3	4	5	6	7	8	9	10	11
Standard Urban Area	268,867	2,361	24 35	38 80	27 53	88 66	35,137	13 07	.	
(i) Urban component(1)	225,396	8,927	21 70	43 33	27 12	97 12	16,963	7 53		
(ii) Rural components(53)	43,471	490	40 21	15 31	29 70	48 65	18,174	41 81	.	..

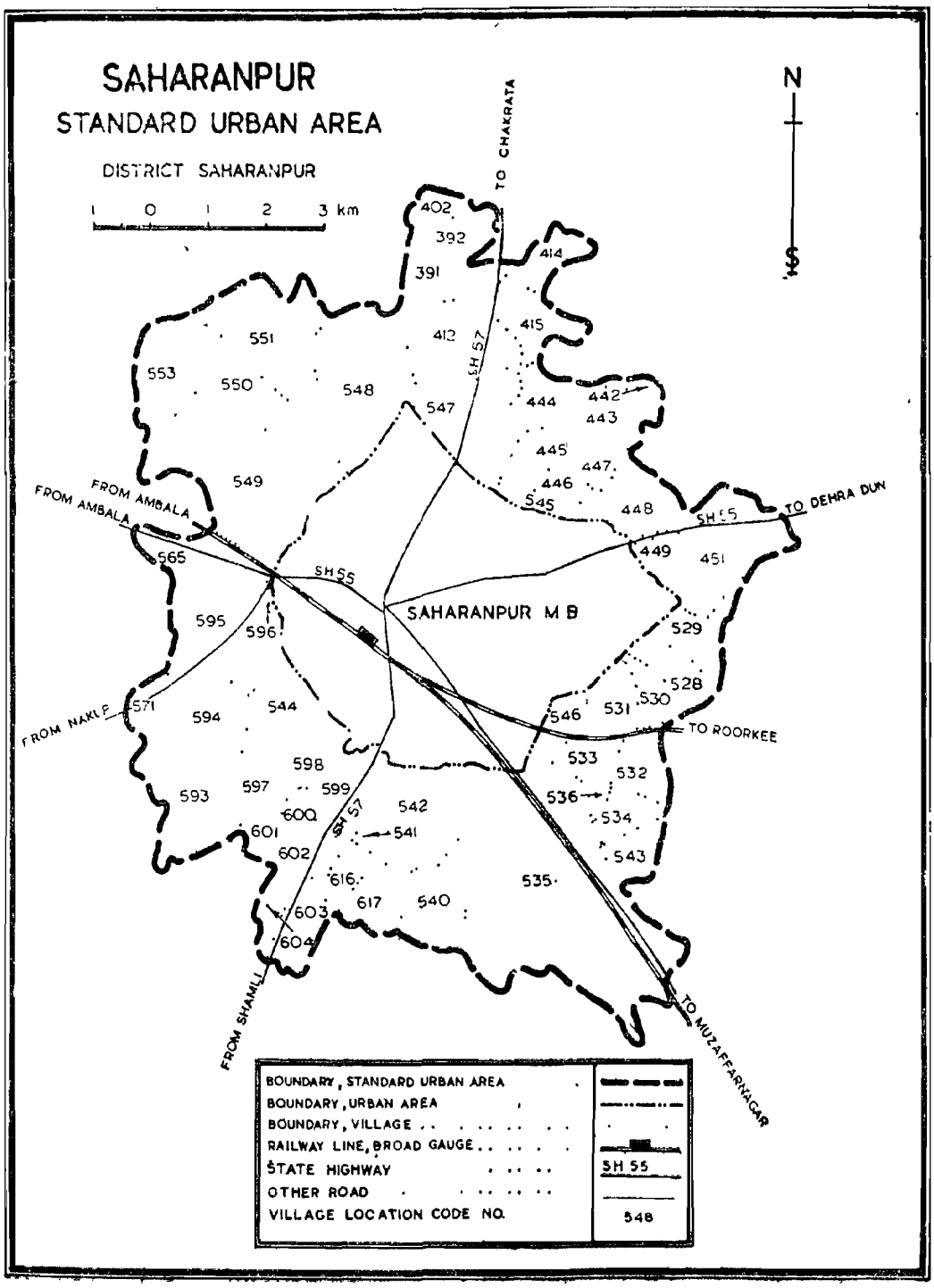
SAHARANPUR
STANDARD URBAN AREA
DISTRICT SAHARANPUR
1 0 1 2 3 km
N
TO CHAKRATA
SH 57
FROM AMBALA
FROM AMBALA
SH 55
TO DEHRA DUN
SAHARANPUR M B
FROM NAKUR
TO ROORKEE
FROM SHAMLI
TO MUZAFFARNAGAR
402
392
391
414
415
412
551
553
550
548
547
444
442
443
445
447
446
549
545
448
449
451
565
595
596
529
528
571
594
544
546
531
530
533
532
598
597
599
536
534
593
600
542
601
541
543
602
616
535
617
540
603
604
BOUNDARY, STANDARD URBAN AREA
BOUNDARY, URBAN AREA
BOUNDARY, VILLAGE
RAILWAY LINE, BROAD GAUGE
STATE HIGHWAY
SH 55
OTHER ROAD
VILLAGE LOCATION CODE NO.
548

MUZAFFARNAGAR STANDARD URBAN AREA

Muzaffarnagar city has a population of 114,783 in 1971. Main economic function of the town is "Services", followed by moderate trade and low industry. It is an important marketing centre particularly of foodgrains and gur/khandsari. It has also some engineering industries.

The population of the town has increased by 31 00 p c. during the decade 1961-71. In the preceding decade the growth rate was 36.46%. The town is growing in the north, south and east directions along the Delhi-Roorkee highway and the Delhi-Saharanpur Railway line. Industrial development is taking place between the railway line and the road leading to Meerut. To the west of the town lies an area which is susceptible to floods in the Kali river and as such is a limiting factor for development in that direction. However, Muzaffarnagar is a fast growing town. A bridge has been constructed over the river Yamuna recently, which by opening a direct inter-state communication link with the Haryana State will go a longway in providing a fillip to the overall growth of the town.

The Standard Urban Area of Muzaffarnagar contains Muzaffarnagar M.B. and its 26 surrounding villages. Total population of the Standard Urban Area is 168,166 occupying an area of 129 Km². Almost a third of the population lives in the villages which it can be well supposed would be urbanised in the next 2 decades. The rural components which are quite thickly populated are growing at a high rate of 3.62% per annum as per 1971 Census figures. The following table gives an appraisal of the characteristics of the rural and urban components of the Standard Urban Area·—

Muzaffarnagar Standard Urban Area

Unit	Total Population	Density (per Km²)	Growth rate 1961-1971 (per cent)	Literacy rate (per cent)	Participation rate (per cent)	Percentage of workers in Non-agricultural sector	Scheduled Castes		Scheduled Tribes	
							Population	Per cent	Population	Per cent
1	2	3	4	5	6	7	8	9	10	11
Standard Urban Area	168,166	1,304	32 61	37 28	26 35	71 36	21,690	12 90	559	0 33
(i) Urban component(1)	114,783	9,533	31 00	47 24	25 25	95 59	9,371	8 16	502	0 44
(ii) Rural components(26)	53,383	456	36 21	15 86	28 72	25 55	12,319	23 08	57	0 11

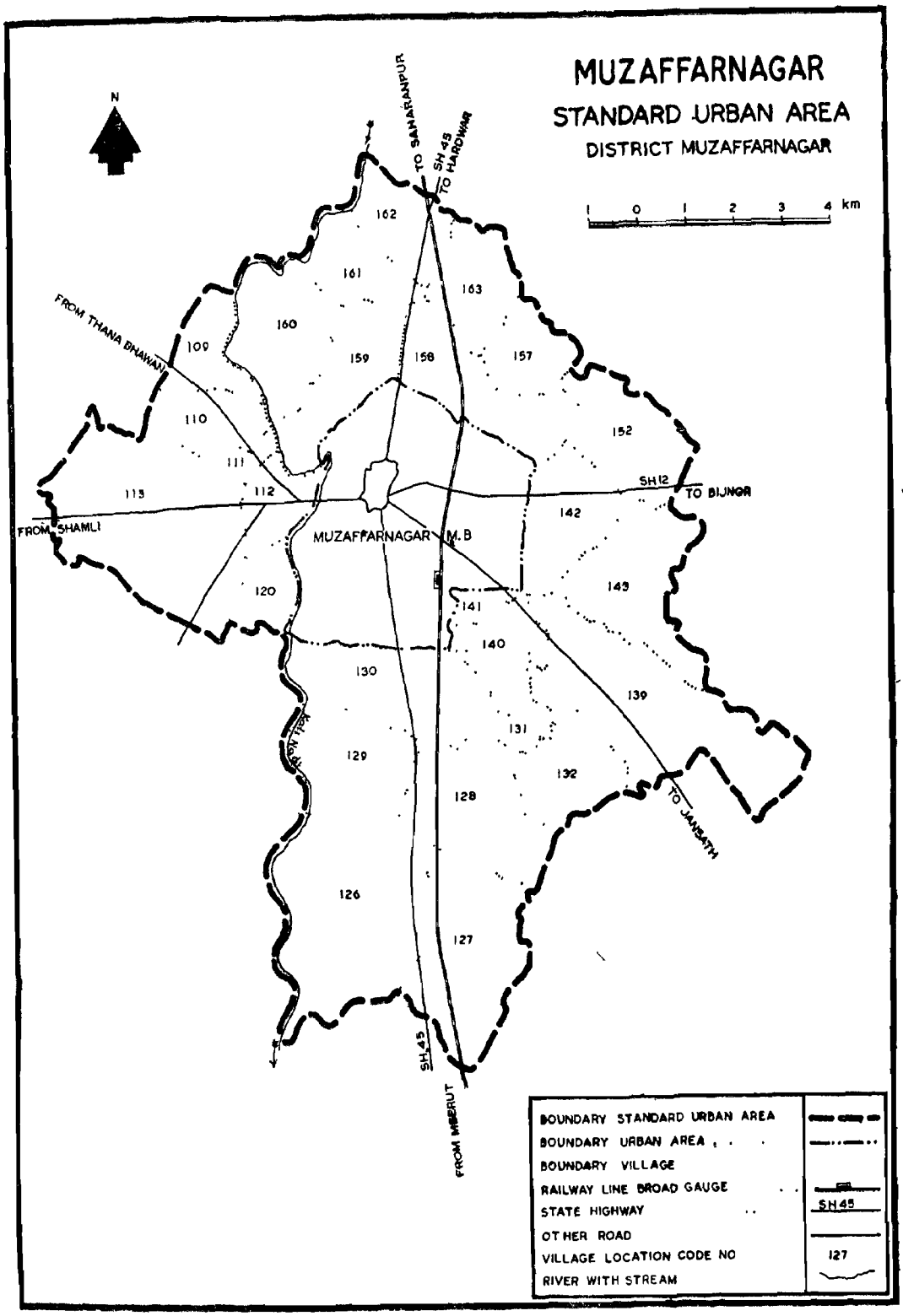
MUZAFFARNAGAR
STANDARD URBAN AREA
DISTRICT MUZAFFARNAGAR
N
1 0 1 2 3 4 km
TO SAHARANPUR
SH 45
TO HARDWAR
FROM THANA BHAWAN
SH 12
TO BIJNOR
FROM SHAMLI
MUZAFFARNAGAR M.B
TO JANSATH
SH 45
FROM MEERUT
BOUNDARY STANDARD URBAN AREA
BOUNDARY URBAN AREA
BOUNDARY VILLAGE
RAILWAY LINE BROAD GAUGE
STATE HIGHWAY
SH 45
OTHER ROAD
VILLAGE LOCATION CODE NO
127
RIVER WITH STREAM

GHAZIABAD STANDARD URBAN AREA

Ghaziabad city consisting of Ghaziabad M.B. and Ghaziabad Railway Colony of Meerut district has a total population of 127,700 in 1971. The main economic function of the town is manufacturing, followed by other services, and a trade & commerce. Located in the close proximity of Delhi and well connected by rail and roads, Ghaziabad has grown into an important industrial town of the State. Among the industrial units, engineering group takes the lead followed by basic metal & metal-based industries and transport equipment.

The population of Ghaziabad city has shown a tremendous growth rate of 81 29 p.c. in the decade 1961-71, which is the highest among all the classs I towns of the State The growth rate in the preceding decade 1951-61 was also very high (61 02%). Development activities are taking place in all the directions but heavy concentration is along the Bulandshahr road, Loni road and the G.T. road. The river Hindan flowing to the west of the town has created a marshy tract which hinders urban development. However, new industries are fast coming up near Ghaziabad. The town being a ring town of Delhi is bound to grow further.

Ghaziabad standard Urban Area embraces in its fold the Ghaziabad M.B., Railway Colony, Kaila and Muradnagar (incl. ordnance factory) urban units and 130 surrounding villages—111 villages of Ghaziabad tahsil and 19 villages of Sikandrabad tahsil of Bulandshahr district The Ghaziabad Standard Urban Area containing 350,861 inhabitants is spread over 480 Km². of area and in terms of physical dimensions it is the largest of all the Standard Urban Areas of the State.

The rural components which account for 438 Km². of area and 190,817 population appear to be under active influence of the town and tending to be progressively urbanised. These components are quite thickly populated, show high growth rate and absorb majority of their workers in non-agricultural activities The following statement clarifies the position more vividly:—

Ghaziabad Standard Urban Area

Unit	Total Population	Density (per Km²)	Growth rate 1961-1971 (per cent)	Literacy rate (per cent)	Participation rate (per cent)	Percentage of workers in non-agricultural sector	Scheduled Castes		Scheduled Tribes	
							Population	Per cent	Population	Per cent
1	2	3	4	5	6	7	8	9	10	11
Standard Urban Area	350,861	731	57 74	35 53	27 80	71 74	62,261	17 75	491	0 14
(i) Urban components(5)	160,044	3,861	103 37	46 70	28.52	95 62	26,459	16.53	222	0 14
(ii) Rural components(130)	190,817	435	32 75	26.17	27 19	50 73	35,802	18 76	269	0 14

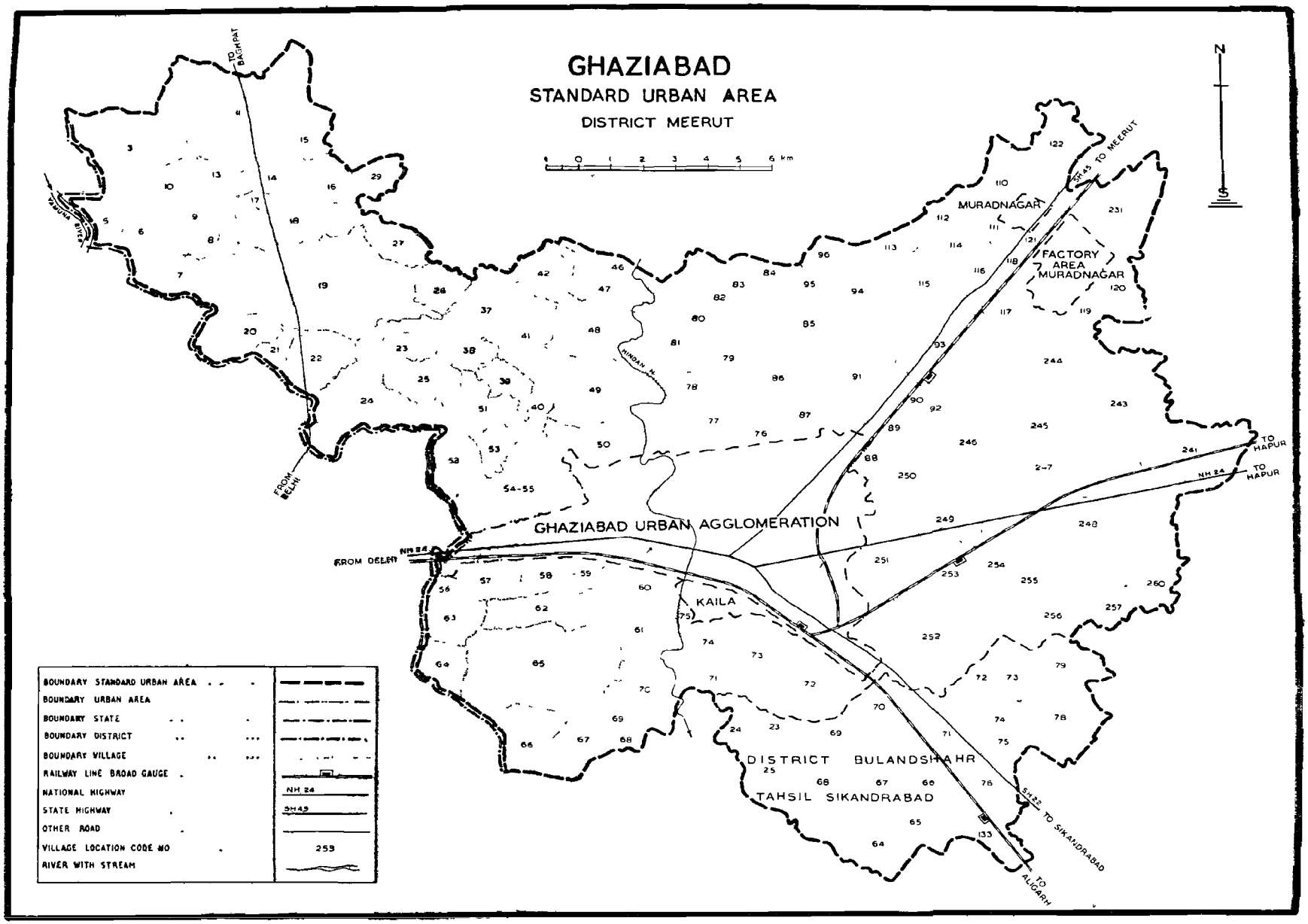
GHAZIABAD
STANDARD URBAN AREA
DISTRICT MEERUT
0 1 2 3 4 5 6 km
N
S
TO BAGHPAT
YAMUNA RIVER
FROM DELHI
NH 24
SH 45 TO MEERUT
MURADNAGAR
FACTORY AREA MURADNAGAR
HINDAN R.
TO HAPUR
TO HAPUR
NH 24
GHAZIABAD URBAN AGGLOMERATION
KAILA
DISTRICT BULANDSHAHR
TAHSIL SIKANDRABAD
SH 22 TO SIKANDRABAD
TO ALIGARH
BOUNDARY STANDARD URBAN AREA
BOUNDARY URBAN AREA
BOUNDARY STATE
BOUNDARY DISTRICT
BOUNDARY VILLAGE
RAILWAY LINE BROAD GAUGE
NATIONAL HIGHWAY
NH 24
STATE HIGHWAY
SH 45
OTHER ROAD
VILLAGE LOCATION CODE NO
259
RIVER WITH STREAM

HAPUR STANDARD URBAN AREA

Hapur town of Meerut district has a population of 71,266. Trade and Commerce is the main economic function of the town, followed by manufacturing and services. Hapur is an important mandi town on the Delhi-Moradabad National Highway.

The population of the town has increased at a moderate rate of 28.99 p.c. during the decade 1961-71. The growth rate in this decade has, however, more than doubled as compared to the growth rate in the preceding decade (12.16%) . The town is expanding towards the north (on Meerut road) and the south (on Bulandshahr road). There is also an expansion in the western and estern sectors of the National Highway. The Chijja nala and the Kali Nadi are the physical constraints to urban development. The limit of urban growth to the last is set by the cantonment area of Babugarh.

The Hapur Standard Urban Area comprises of the Hapur M.B. and 26 neighbouring villages of Hapur tahsil. The Standard Urban Area covering 93 Km^2. of area is inhabited by 108,346 persons. Out of this total area, an area of 87 Km^2. occupied by 37,080 persons presently comes under the category of rural area which is likely to be urbanised in the next two decades. The rural component having fairly large concentration of population, high growth rate—even higher than that of the town—and considerably high participation rate in non-agricultural sector show adequate signs of being under intensive urban influence. The following table reveals some socio-economic characteristics of the rural as well as urban components of the Standard Urban Area.—

Hapur Standard Urban Area

Unit	Total Population	Density (per Km^2)	Growth rate 1961-1971 (Per cent)	Literacy rate (Per cent)	Participation rate (Per cent)	Percentage of workers in non-agricultural sector	Scheduled Castes		Scheduled Tribes	
							Population	Per cent	Population	Per cent
1	2	3	4	5	6	7	8	9	10	11
Standard Urban Area	108,346	1,162	29 42	34 61	26 12	70 32	28,926	26 70	13	0 01
(i) Urban component (1)	71,266	12,224	28 99	40 46	25 43	86 69	14,948	20 97	13	0 02
(ii) Rural components(26)	37,080	424	30 24	23 38	27 43	41 16	13,978	37.70		

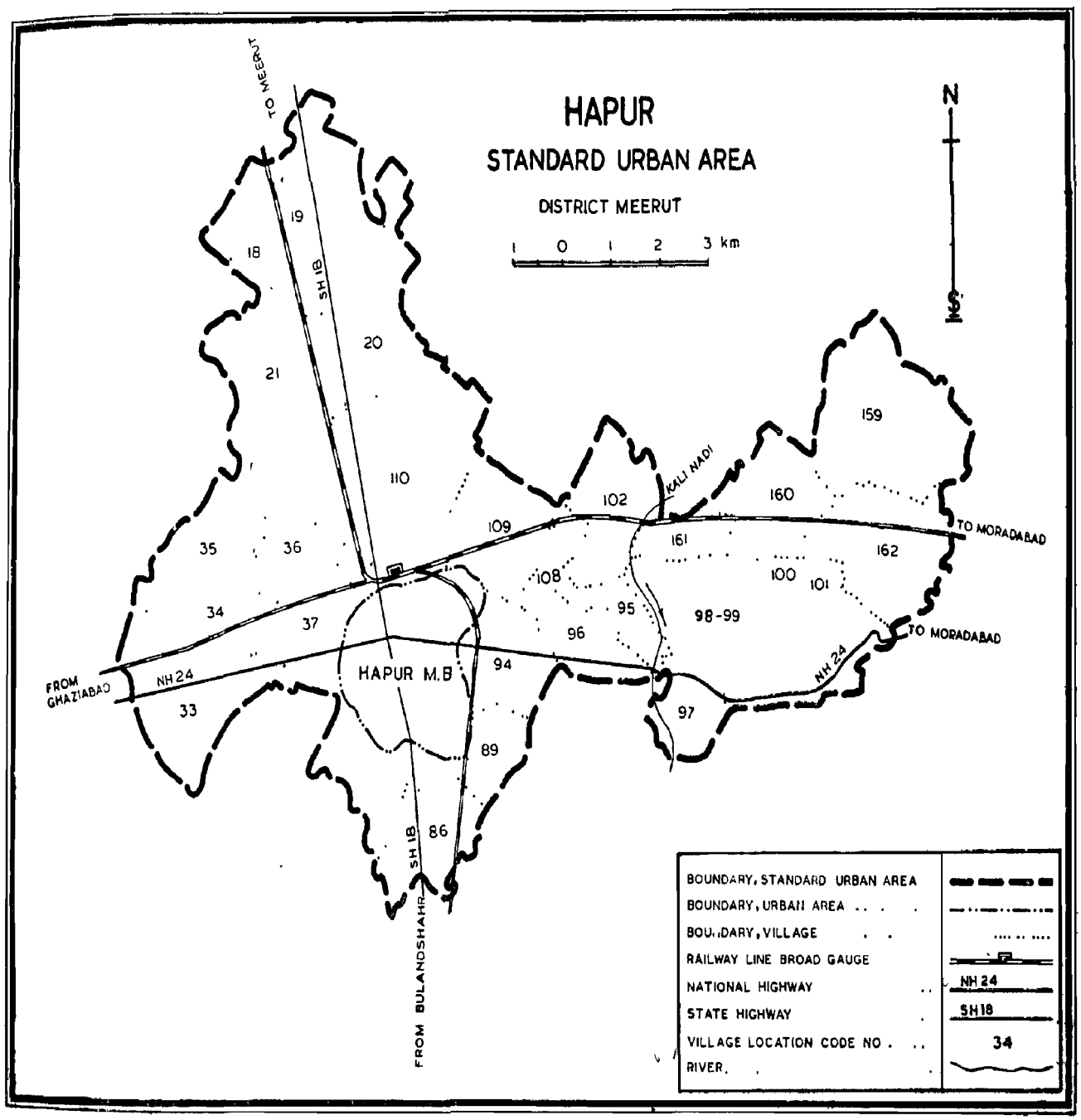
HAPUR
STANDARD URBAN AREA
DISTRICT MEERUT
1 0 1 2 3 km
N
TO MEERUT
SH 18
FROM GHAZIABAD
NH 24
HAPUR M.B
FROM BULANDSHAHR
SH 18
KALI NADI
TO MORADABAD
NH 24
TO MORADABAD
18
19
20
21
110
102
109
159
160
161
162
35
36
34
37
108
95
96
98-99
100
101
94
33
89
86
97
BOUNDARY, STANDARD URBAN AREA
BOUNDARY, URBAN AREA
BOUNDARY, VILLAGE
RAILWAY LINE BROAD GAUGE
NATIONAL HIGHWAY
NH 24
STATE HIGHWAY
SH 18
VILLAGE LOCATION CODE NO.
34
RIVER.

MEERUT STANDARD URBAN AREA

Meerut City has a population of 367,754. It comprises of three contiguous urban units, namely, Meerut M.B., Meerut Cantt. and Malyana town. Functionally, it is a service town with more than two-fifths of workers engaged in 'other services', followed by almost a quarter in industries. Located at a distance of 40 miles of Delhi, the capital of the country, it is an important administrative town of the western Uttar Pradesh.

The population of Meerut City has increased by 29 5% during the decade 1961-71 while the growth rate in the preceding decade (1951-61) was 21 8%. The town has tended to grow towards the south-west (on Delhi road), south-east (on Garh road), south (on Hapur road) and north (on Sardhana road). The existence of Kali Nadi to the east of the town and presence of some marshy tracks in the western sector of the Meerut regulated area act as physical constraints to the continued urban development. Besides, the existence of cantonment area also hinders growth of the town in the north-east and north-west directions.

However, with the expansion of industrial and commercial activities and setting up of University and the medical college, the town is fast developing. Meerut lies in the National Capital Region of Delhi and is therefore expected to absorb substantial development activities deflected from Delhi. A Delhi-Meerut Industrial Corridor is already coming up. On account of all these favourable factors at work, Meerut is bound to sustain its high growth rate in future.

The demarcated Standard Urban Area of Meerut consists of Meerut City (inclusive of Meerut M.B., Cantonment and Malyana), its satellite town Kanker Khera T.A. and 76 villages of the neighbourhood. The Standard Urban Area is spread over 252 Km^2. of area and has a total population of 497,830 in 1971. Out of this, an area of about 195 Km^2. with a population of 114,724 at present is rural but is likely to come in the ambit of the urban influence by the year 1991. The rural components are thickly populated, show high growth rate of population and have majority of workers in non-agricultural pursuits. Thus, these rural areas show signs of fast urbanisation. The following statement gives some useful Census data about the urban and rural components of the Standard Urban Area:—

Meerut Standard Urban Area

Unit	Total Population	Density (per Km^2).	Growth rate 1961-1971 (Per cent)	Literacy rate (Per cent)	Participation rate (Per cent)	Percentage of workers in non-agricultural sector	Scheduled Castes		Scheduled Tribes	
							Population	Per cent	Population	Per cent
1	2	3	4	5	6	7	8	9	10	11
Standard Urban Area	497,830	1,975	32 07	41 89	28.42	86 51	74,326	14 93	1,283	0 26
(i) Urban components (4)	383,106	6,689	29 93	47 74	28.44	96 96	36,219	9 45	1,265	0.33
(ii) Rural components (76)	114,724	589	39 75	23 35	28.33	51 45	38,107	33 22	18	0 02

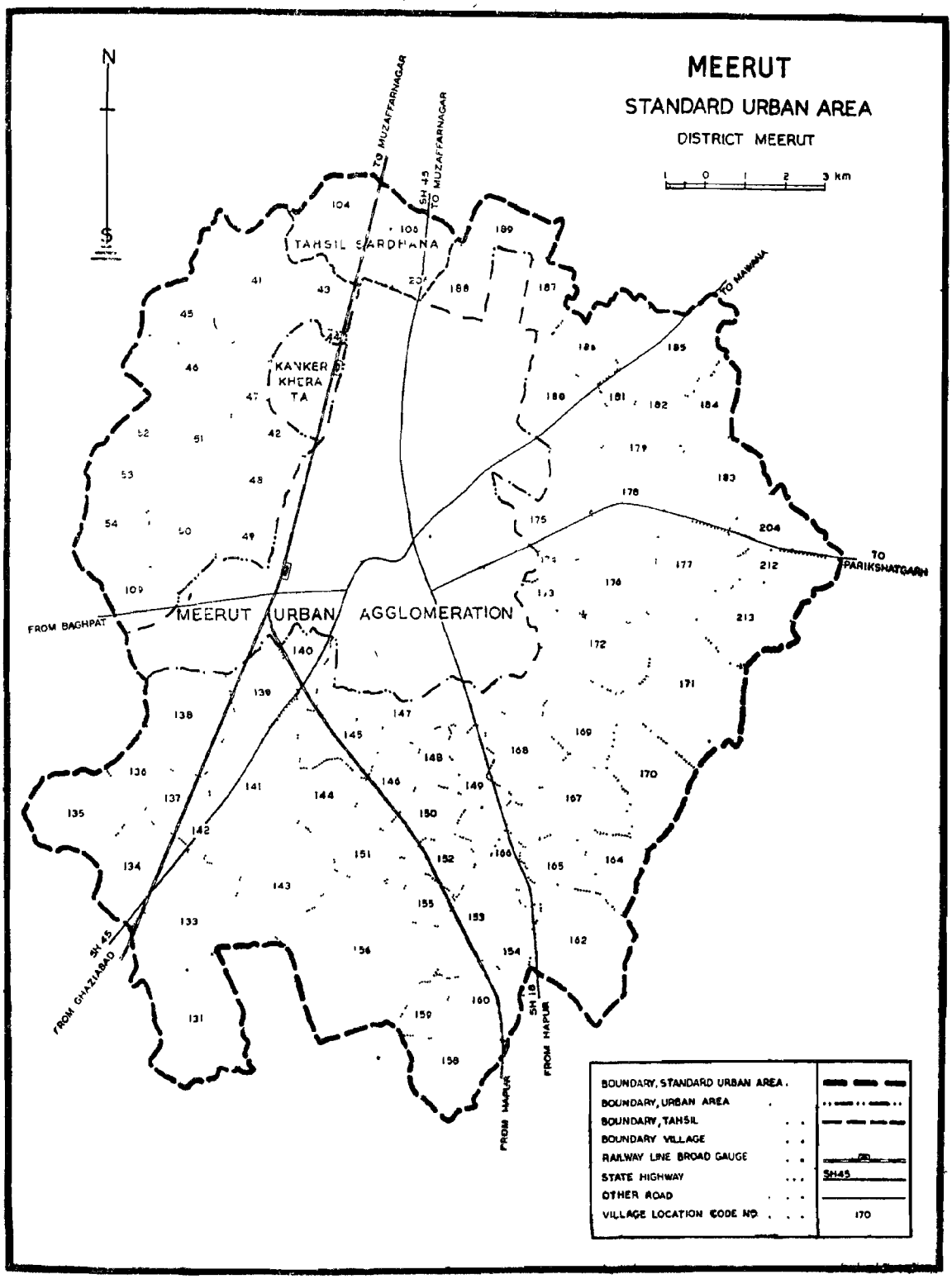
MEERUT
STANDARD URBAN AREA
DISTRICT MEERUT
0 1 2 3 km
N
TO MUZAFFARNAGAR
SH 45
TO MUZAFFARNAGAR
TAHSIL SARDHANA
TO MAWANA
KANKER KHERA TA
TO PARIKSHATGARH
FROM BAGHPAT
MEERUT URBAN AGGLOMERATION
SH 45
FROM GHAZIABAD
SH 18
FROM HAPUR
FROM HAPUR
BOUNDARY, STANDARD URBAN AREA
BOUNDARY, URBAN AREA
BOUNDARY, TAHSIL
BOUNDARY VILLAGE
RAILWAY LINE BROAD GAUGE
STATE HIGHWAY
SH45
OTHER ROAD
VILLAGE LOCATION CODE NO
170

MODINAGAR STANDARD URBAN AREA

Located on the Delhi-Meerut highway in Meerut district, Modinagar town has a population of 43,470 in 1971. Manufacturing is the predominant economic function of the town, with 70 2 p.c. workers engaged in this sector alone. It is the largest industrial township in the upper Ganaga-Yamuna doab and an important market centre serving a large hinterland.

The population of the town has increased tremendously (79 14 p.c.) during the decade 1961-71. The population has more than trebled in the last two decades. The trend of expansion is in the north-east and south-west directions along the Delhi-Meerut road, resulting in the linear pattern of settlement. The town is tending to grow towards the south-east also on the Hapur road. A nullah to the north-west and the Upper Ganga Canal to the south-west of the town limit urban expansion in these directions. The southern and the eastern sides of the town suffer from waterlogging mainly during the rainy season. However, Modinagar is sure to grow further as greater industrial development is anticipated particularly in the south. Modinagar Standard Urban Area comprises of the Modinagar town and the surrounding 16 villages of Ghazibad tahsil of Meerut district. The Standard Urban Area covering an area of 58 Km². has 77,042 persons as its inhabitants in 1971. Out of this an area of 47 Km². with a population of 33,572 does not fulfil the condition of being urban at present but is likely to fully urbanised in about 2 decades. The rural components, with high density and growth rate of population and very high participation rate in non-agricultural activities, exhibit a tendency of going urban speedily. The following statement provides some fundamental data about the socio-economic and demographic characteristics of the rural components vis-a-vis the urban components of the Standard Urban Area :—

Modinagar Standard Urban Area

Unit	Total Population	Density (per Km²)	Growth rate 1961-1971 (per cent)	Literacy rate (per cent)	Participation rate (per cent)	Percentage of workers in non-agricultural sector	Scheduled Castes		Scheduled Tribes	
							Population	Per cent	Population	Per cent
1	2	3	4	5	6	7	8	9	10	11
Standard Urban Area .	77,042	1,337	57 04	41.07	31 16	87 44	14,136	18 35	15	0 02
(i) Urban Component (1)	43,470	4,196	79 14	55 54	33.97	99 63	3,641	8.38	15	0 03
(ii) Rural Components(16)	33.572	710	35 41	26.22	27.51	67 94	10,495	31 26	—	—

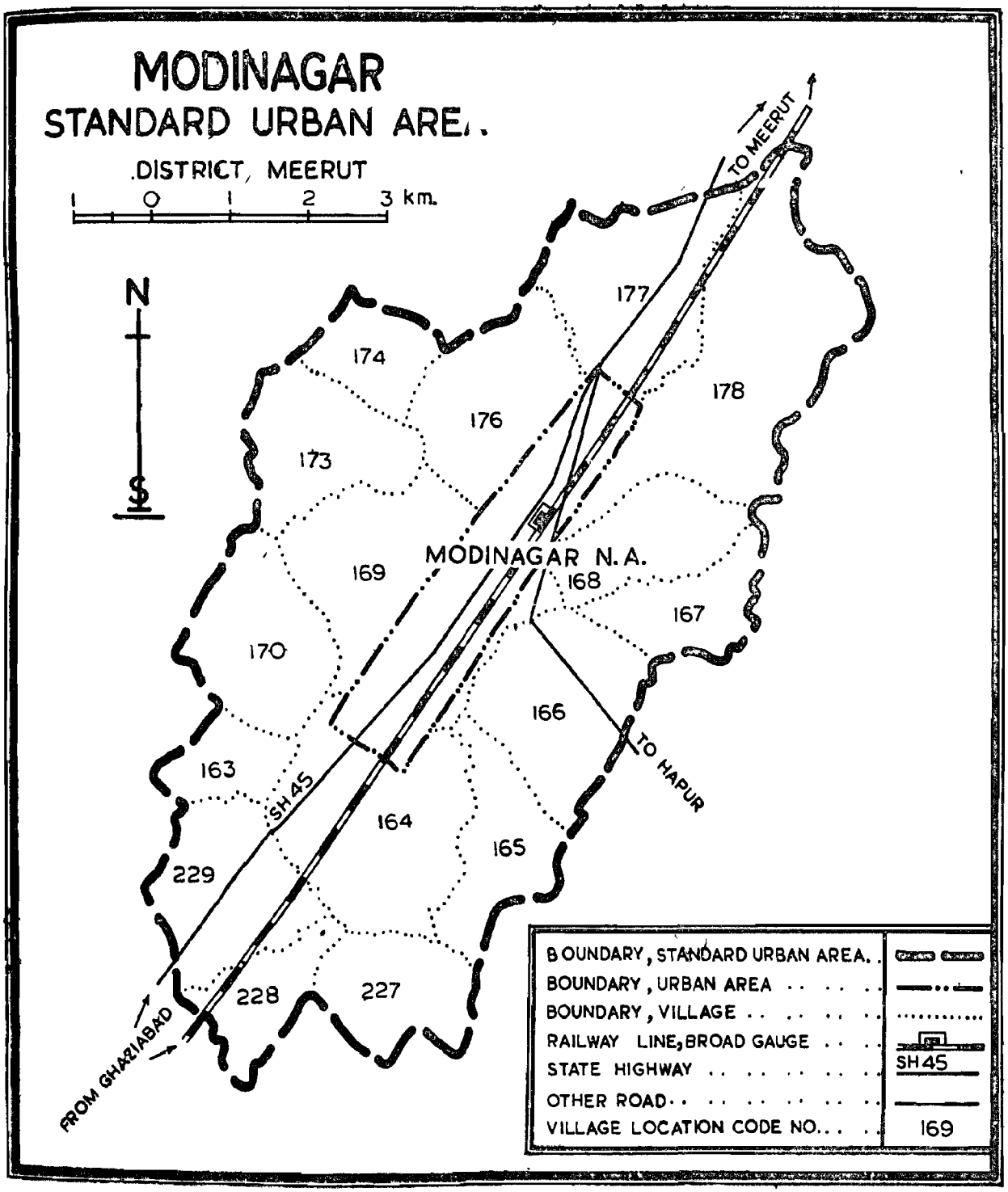
MODINAGAR
STANDARD URBAN AREA
DISTRICT, MEERUT
1 0 1 2 3 km.
N
TO MEERUT
177
174
178
176
173
MODINAGAR N.A.
169
168
167
170
166
TO HAPUR
163
SH 45
164
165
229
228
227
FROM GHAZIABAD
BOUNDARY, STANDARD URBAN AREA
BOUNDARY, URBAN AREA
BOUNDARY, VILLAGE
RAILWAY LINE, BROAD GAUGE
STATE HIGHWAY
SH 45
OTHER ROAD
VILLAGE LOCATION CODE NO.
169

BULANDSHAHR STANDARD URBAN AREA

Bulandshahr M.B. with a population of 59,505 in 1971 is a class II town having acquired this class at this Census. Main economic function of the town is "Services" followed by moderate trade and low industry.

The population of the town has increased at a high rate of 34.74% in the last decade (1961-71). The growth rate in this decade has been double that of the rate recorded for the preceding decade (1951-61). The town is expanding mainly to the west, north and south directions. Some marshy tracts along the Kali river and the Upper Ganga Canal limit the urban expansion to some extent.

The Bulandshahr Standard Urban Area comprises of Bulandshahr M.B. and its 23 surrounding villages. The Standard Urban Area has a total population of 94,481 occupying 51 5 km² of area. This includes 34,976 as rural population which is supposed to come under urban influence, within two decades. The rural components of the Standard Urban Area have very high density of population (725 persons per Km².) and show a tendency of high contribution of non-agricultural sector in their economy. The following statement reveals the relative socio-economic characteristics of the rural and urban areas of the Standard Urban Area —

Bulandshahr Standard Urban Area

Unit	Total Population	Density (per Km²)	Growth rate 1961-1971 (Per cent)	Literacy rate (Per cent)	Participation rate (per cent)	Percentage of workers in non-Agricultural sector	Scheduled Castes		Scheduled Tribes	
							Population	per cent	Population	per cent
1	2	3	4	5	6	7	8	9	10	11
Standard Urban Area .	94,481	1,834	28 79	35 67	25 84	72 08	12,537	13 27	530	0 56
(i) Urban Component (1)	59,505	18,087	34 74	45 67	25.00	94 62	3,945	6 63	530	0,89
(ii) Rural Components(23)	34,976	725	19 80	18 66	27 27	36.94	8,592	24 57	..	.

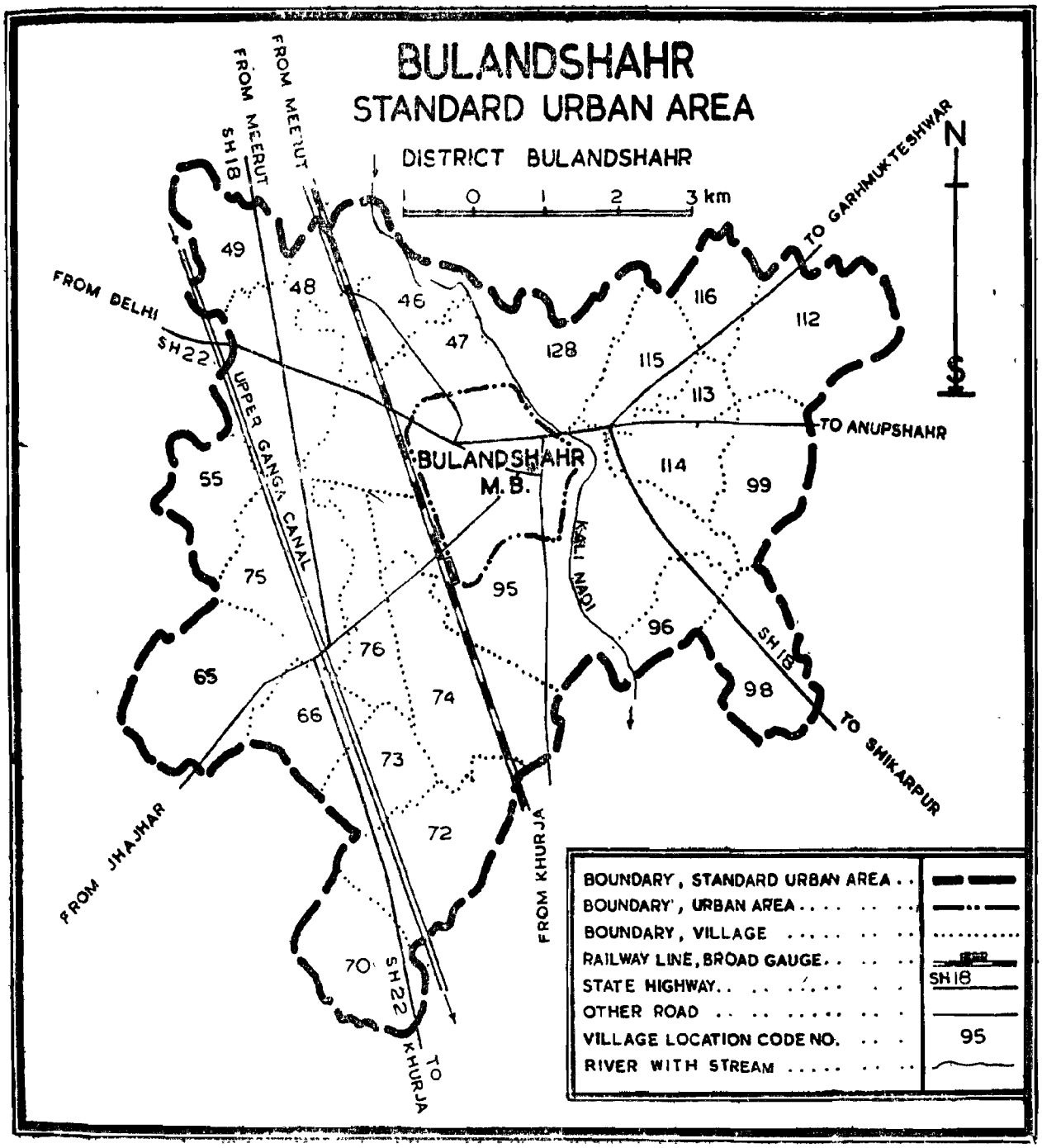
BULANDSHAHR
STANDARD URBAN AREA
DISTRICT BULANDSHAHR
0 1 2 3 km
N
FROM MEERUT
SH18
FROM MEERUT
TO GARHMUKTESHWAR
FROM DELHI
SH22
UPPER GANGA CANAL
TO ANUPSHAHR
BULANDSHAHR M.B.
KALI NADI
SH18
TO SHIKARPUR
FROM JHAJHAR
FROM KHURJA
SH22
TO KHURJA
49
48
46
47
128
116
112
115
113
114
99
55
75
95
96
65
76
74
66
73
98
72
70
BOUNDARY, STANDARD URBAN AREA
BOUNDARY, URBAN AREA
BOUNDARY, VILLAGE
RAILWAY LINE, BROAD GAUGE
STATE HIGHWAY
SH18
OTHER ROAD
VILLAGE LOCATION CODE NO.
95
RIVER WITH STREAM

KHURJA STANDARD URBAN AREA

Khurja town of Bulandshahr district contains 50,245 population according to the 1971 Census. The main economic function of the town is manufacturing, closely followed by services and trade and commerce. The town is an important mandi of ghee. It is also famous for its potteries.

The growth rate in the population of Khurja M.B. has been of the order of 21.10 p.c. during the decade 1961-71, The growth rate in this decade has almost trebled as compared with that of the preceding decade (7 88%). The town has tended to grow towards the Aligarh, Bulandshahr and Jewar roads. The Ganga Canal to the east of the town and the Korwar river to the west place physical limits to the development.

The Khurja Standard Urban Area comprises of the Khurja M.B. and its 25 adjoining villages. Total population of the Standard Urban Area comes to 71,797 occupying an area of 67 Km². This includes 21,552 as rural population over 57 Km². of area which is likely to be urbanized in the coming two decades. Some fundamental Census data about the rural and urban components of the Standard Urban Area. which throw light on the relative socio-economic characteristics of the two parts, are given in the following statement :—

Khurja Standard Urban Area

Unit	Total Population	Density (per Km².)	Growth rate 1961-1971 (per cent)	Literacy rate (per cent)	Participation rate (per cent)	Percentage of workers in non-agricultural sector	Scheduled Cates		Scheduled Tribes	
							Population	Per cent	Population	Per cent
1	2	3	4	5	6	7	8	9	10	11
Standard Urban Area	71,797	1,070	21.61	31.80	27 25	68.74	15,502	21.59	65	0.09
(i) Urban Component(1)	50,245	4,850	21.10	37.21	27 03	88 02	6,406	12.75	65	0 13
(ii) Rural Components(25)	21,552	380	22.82	19.20	27.78	25 02	9,096	42.20	..	..

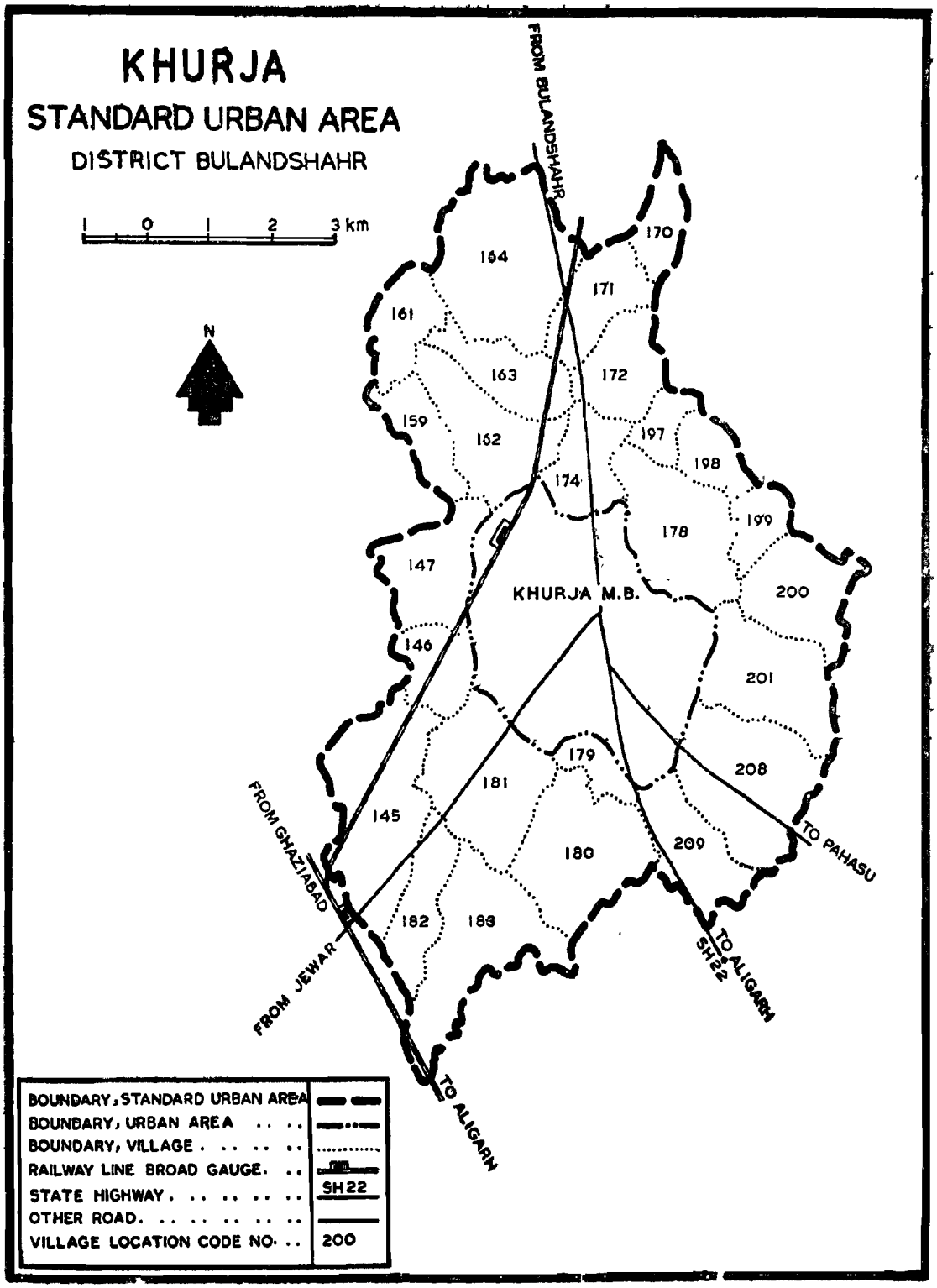
KHURJA
STANDARD URBAN AREA
DISTRICT BULANDSHAHR
1 0 1 2 3 km
N
FROM BULANDSHAHR
KHURJA M.B.
FROM GHAZIABAD
FROM JEWAR
TO ALIGARH
TO PAHASU
TO ALIGARH SH22
164
170
171
161
163
172
159
162
197
198
174
178
199
147
200
146
201
179
208
181
145
180
209
182
183
BOUNDARY, STANDARD URBAN AREA
BOUNDARY, URBAN AREA
BOUNDARY, VILLAGE
RAILWAY LINE BROAD GAUGE
STATE HIGHWAY
SH22
OTHER ROAD
VILLAGE LOCATION CODE NO.
200

ALIGARH STANDARD URBAN AREA

Aligarh M.B. is class I town having a population of 252,314 in 1971. Manufacturing is the main economic function of the town, followed by moderate services and low trade. It is an important centre of education being the seat of a central University. The most important industry of the town is the manufacture of the locks for which it has earned a name in the country.

The population of the town has incrased at an appreciably high rate of 36.37% during the decade 1961-71. The town has been expanding in all the directions but the growth is faster towards the north and north-east.

The Aligarh Standard Urban Area includes 30 villages of the Koil tahsil of district Aligarh, besides the Aligarh M.B. The Standard Urban Area covers 111 Km^2. of area and contains 271,045 population. This includes 76km^2. of rural area with a population of 18,731 around Aligarh City, which is likely to be urbanised by the year 1991. Almost two-fifths of the workers in the component villages are presently engaged in the secondary and tertiary activities which are characteristic of a town. This indicates that the Aligarh M.B., exerts considerable influence over the economy of the surrounding villages. The following table provides some useful data about the socio-economic characteristics of the urban and rural components of the Aligarh Standard Urban Area :—

Aligarh Standard Urban Area

Unit	Total Population	Density (per Km^2.)	Growth rate 1961-1971 (per cent)	Literacy rate (per cent)	Participation rate (per cent)	Percentage of workers in non-agricultural sector	Scheduled Castes		Scheduled Tribes	
							Population	Per cent	Population	Per cent
1	2	3	4	5	6	7	8	9	10	11
Standard Urban Area	271,045	2,446	35.32	40 99	25.99	91 17	42,291	15.60	134	0 05
(i) Urban Component(1)	252,314	7,324	36.37	42.55	25.89	95 26	36,436	14.44	134	0 05
(ii) Rural Components(30)	18,731	245	22 63	20 07	27.36	39.02	5,855	31 26	..	.

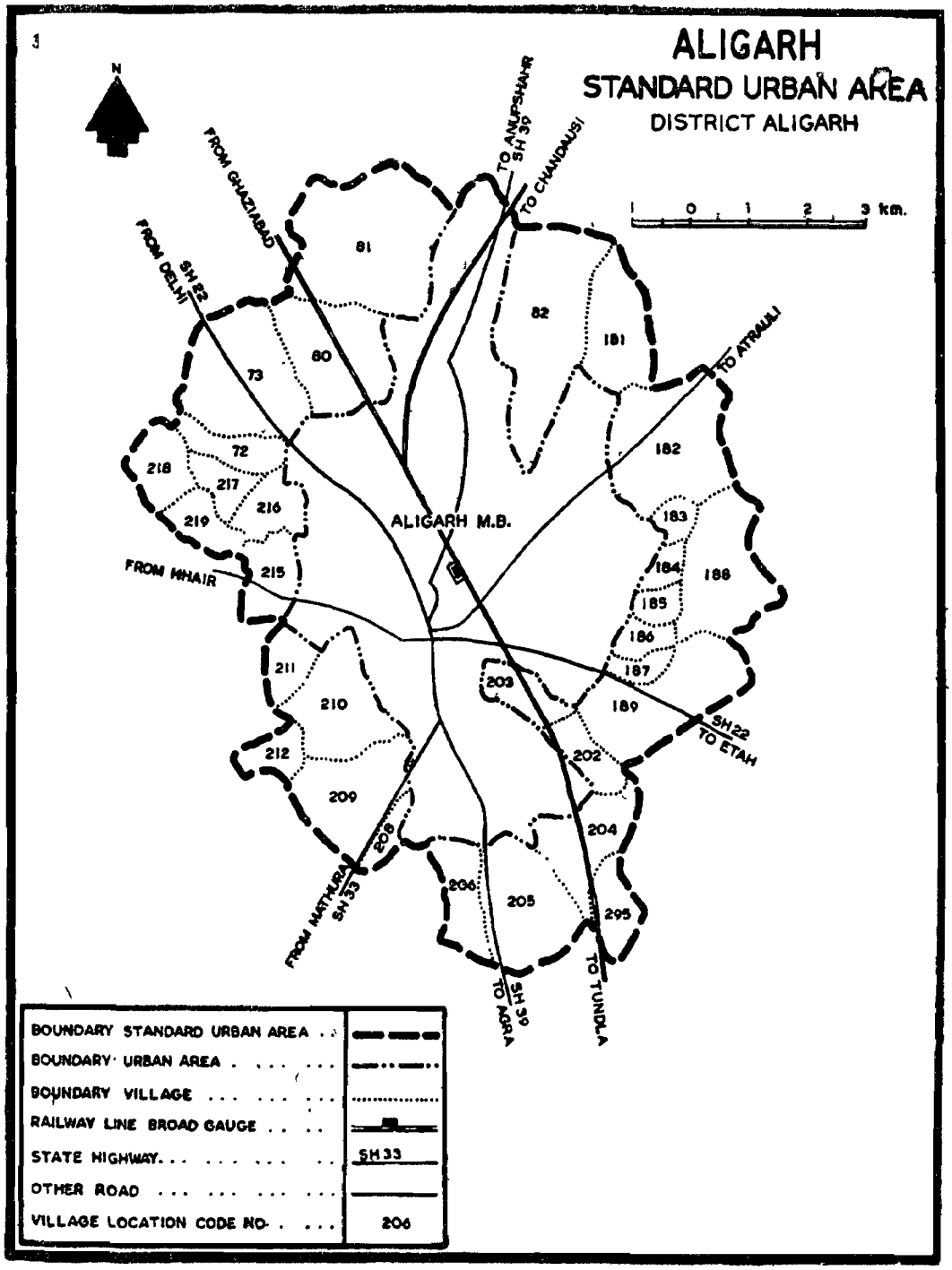
ALIGARH
STANDARD URBAN AREA
DISTRICT ALIGARH
N
0 1 2 3 km.
FROM GHAZIABAD
TO ANUPSHAHR SH 39
TO CHANDAUSI
FROM DELHI SH 22
TO ATRAULI
ALIGARH M.B.
FROM HHAIR
SH 22 TO ETAH
FROM MATHURA SH 33
SH 39 TO AGRA
TO TUNDLA
81
82
181
80
73
72
182
218
217
216
219
183
215
184
188
185
186
187
211
210
203
189
212
202
209
204
208
206
205
295
BOUNDARY STANDARD URBAN AREA
BOUNDARY URBAN AREA
BOUNDARY VILLAGE
RAILWAY LINE BROAD GAUGE
STATE HIGHWAY
SH 33
OTHER ROAD
VILLAGE LOCATION CODE NO.
206

HATHRAS STANDARD URBAN AREA

Hathras town of district Aligarh has a population of 74,349 in 1971. The main economic function of the town is trade and commerce followed by moderate industry and low services. It is an important mandi particularly of ghee, foodgrains etc.

The population of the town has increased moderately by 16.09 p.c. during the decade 1961-71. The growth rate in the preceding decade (1951-61) was 13.12 p.c. The town has tended to grow in all the directions Among the developments that might influence the future growth pattern of town is the establishment of an industrial area on the Aligarh road.

The Hathras Standard Urban Area is constituted of the Hathras M.B. and the surrounding 25 villages. The total population of the Standard Urban Area is, 99,883 occupying an area of 59. Km^2. Almost one fourth of the total population is rural which is spread over .51 Km^2. of area. These rural areas which are quite thickly populated and show fairly good participation rate of 38.4% in non-agricultural activities exhibit a growing tendency towards urbanisation. The following table reveals some useful Census data about the relative socio-economic characteristics of the rural and urban components of the Standard Urban Area :—

Hathras Standard Urban Area

Unit	Total Population	Density (per Km^2)	Growth rate 1961-1971 (per cent)	Literacy rate (per cent)	Participation rate (per cent	Percentage of workers in non-agricultural sectors	Scheduled Castes		Scheduled Tribes	
							Population	Per cent	Population	Per cent
1	2	3	4	5	6	7	8	9	10	11
Standard Urban Area .	99,883	1,690	15 75	38 05	26 92	79 73	21,240	21 26	5	0 01
(i) Urban Component (1)	74,349	8,915	16 09	43 01	26 74	94 31	13,257	17 83	5	0.01
(ii) Rural Components (25)	25,534	503	14 77	23.61	27 45	38 38	7,983	31 26	..	..

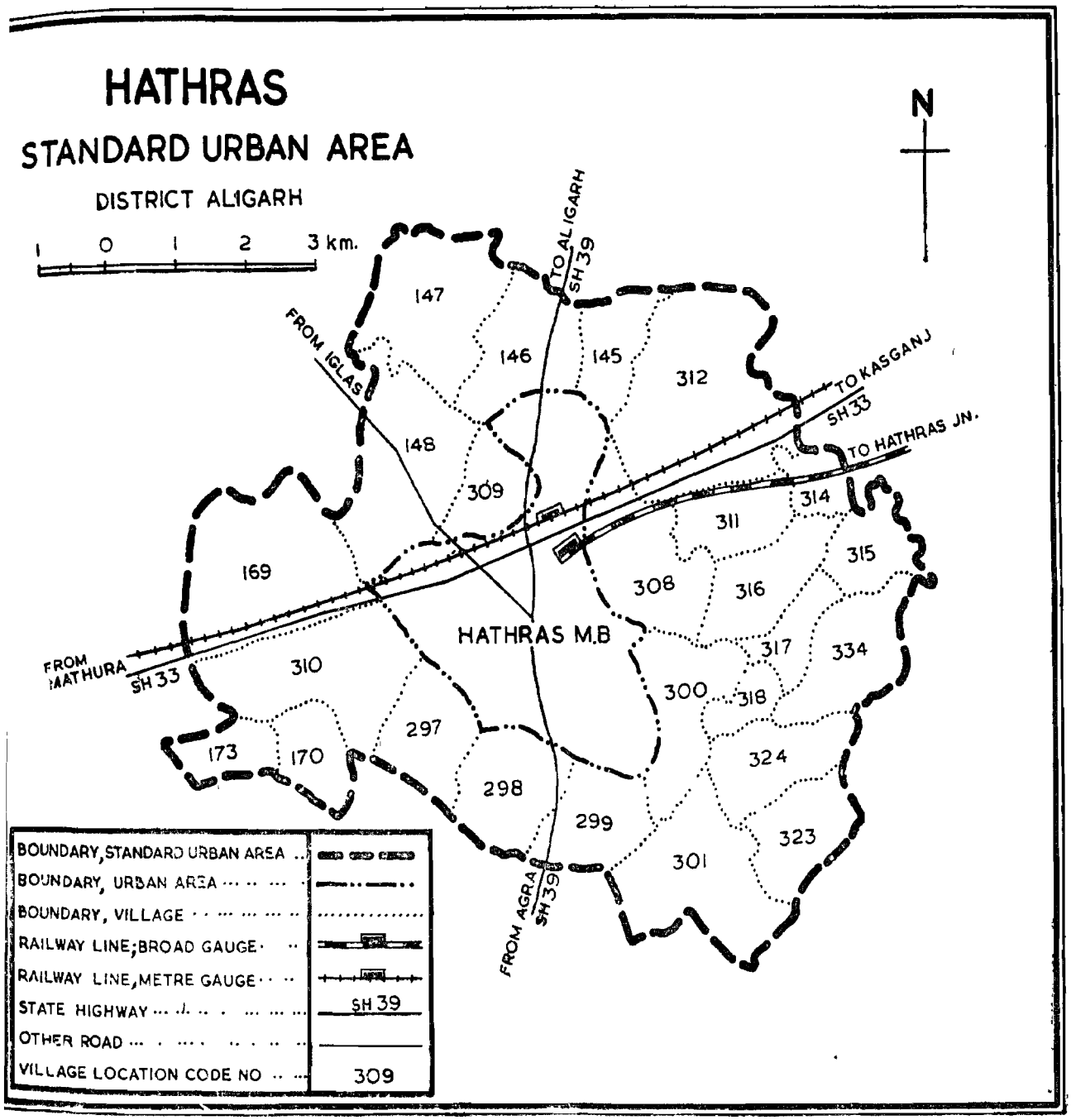
HATHRAS
STANDARD URBAN AREA
DISTRICT ALIGARH
1 0 1 2 3 km.
N
TO ALIGARH SH 39
FROM IGLAS
TO KASGANJ SH 33
TO HATHRAS JN.
FROM MATHURA SH 33
FROM AGRA SH 39
HATHRAS M.B
147
146
145
312
148
309
314
311
315
169
308
316
317
334
310
300
318
297
173
170
324
298
299
323
301
BOUNDARY, STANDARD URBAN AREA
BOUNDARY, URBAN AREA
BOUNDARY, VILLAGE
RAILWAY LINE; BROAD GAUGE
RAILWAY LINE, METRE GAUGE
STATE HIGHWAY
SH 39
OTHER ROAD
VILLAGE LOCATION CODE NO
309

MATHURA-CUM-VRINDABAN STANDARD URBAN AREA

Mathura, the core city of the Standard Urban Area, has a population of 140,150 in 1971 It consists of Mathura M B. and Mathura Cantt. Service is the main economic function of the town, with 38.17 p.c. of the total workers engaged in 'other services'. The next important function is manufacturing including construction Situated at the right bank of the river Yamuna, the town is the legendry birth place of Lord Krishna and as such an important pilgrimage centre of the Hindus. It lies at the focal point of trunk routes from the Deccan, Rajasthan, Delhi-Punjab and the east India. It is also an educational centre

The population of Mathura city has shown a nominal increase of 11 89 p.c during the decade 1961-71. The growth rate in this decade has slowed down as compared to the preceding decade when the population increased at the rate of 18 12 p c. Development activities are taking place mostly towards the west and north directions of the town. The existence of low-lying patches and the hillocks to the west of the town and the presence of the Cantonment area are the limiting factors to the accelerated growth of the town.

The demarcated Standard Urban Area takes into its fold the Mathura city (inclusive of M.B. and Cantt.), V indaban M B. and then neighbouring 68 villages mentioned below. The Standard Urban Area having a total population of 217,477 covers 200 Km². of area. Out of this, nearly 174 Km². of area with 47,867 persons is presently rural, which is supposed to be urbanised in the next two decades. These rural components are growing at a much higher rate than that of the town and show considerably high participation ratio in the non-agricultural sector, which are indicative of quick pace of urbanisation. Some important socio-economic characteristics of the rural and urban components of the Standard Urban Area are revealed by the following statement which is self explanatory:—

Mathura-cum-Vrindaban Standard Urban Area

Unit	Total Population	Density (Per Km².)	Growth rate 1961-1971 (per cent)	Literacy rate (per cent)	Participation rate (per cent)	Percentage of workers in non-agricultural sector	Scheduled Castes		Scheduled Tribes	
							Population	Per cent	Population	Per cent
1	2	3	4	5	6	7	8	9	10	11
Standard Urban Area	217,477	1,085	14 99	41 61	26 88	82 79	31,227	14 36	798	0 37
(i) Urban Components(3)	169,610	6,471	12.78	47 97	26.74	96 71	14,953	8 82	798	0 47
(ii) Rural Components(68)	47,867	275	23 59	19 07	27.40	34 66	16,274	34 00	.	..

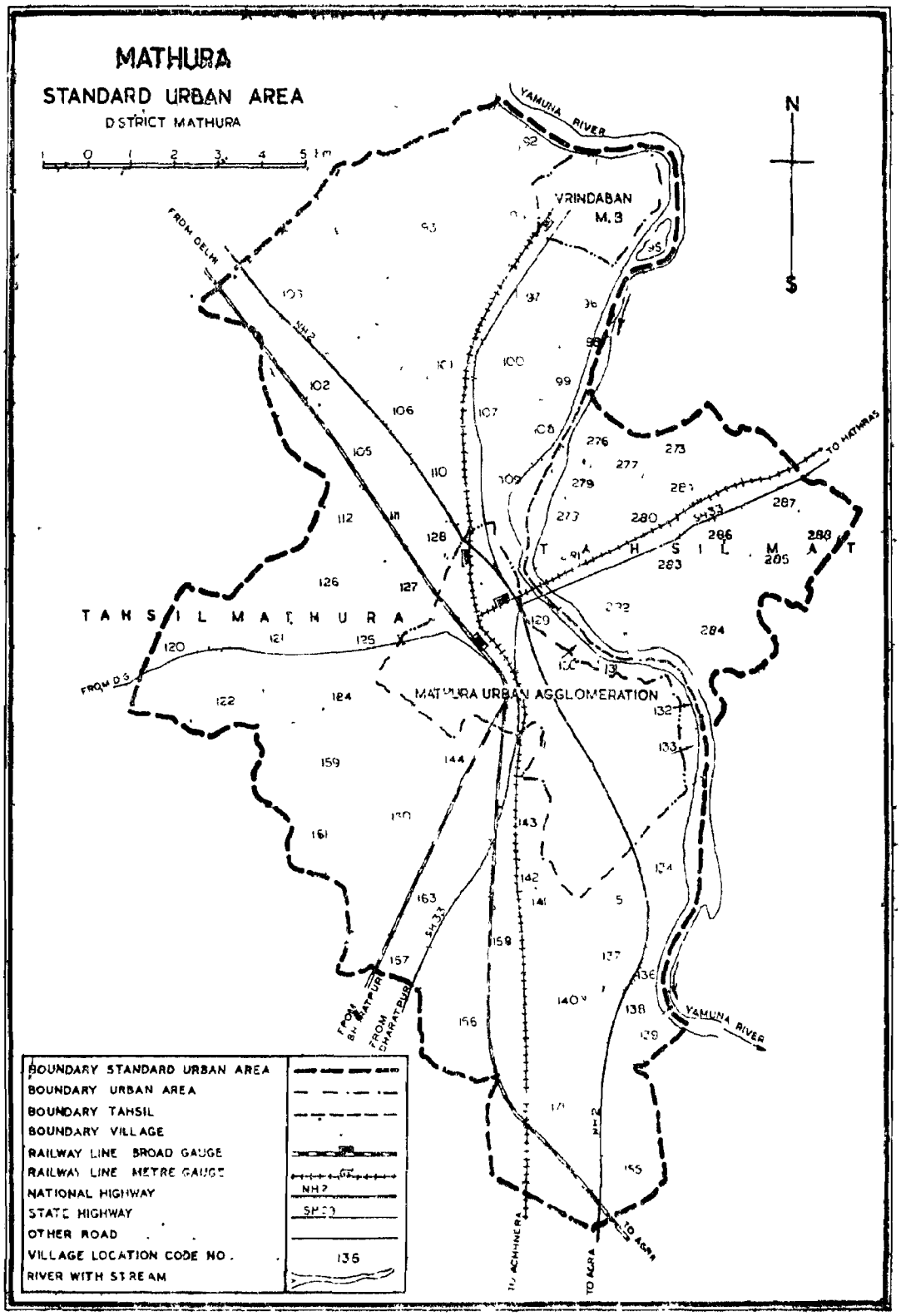
MATHURA
STANDARD URBAN AREA
DISTRICT MATHURA
0 1 2 3 4 5 Km
N
S
YAMUNA RIVER
VRINDABAN
M.B
FROM DELHI
NH 2
TO MATHURA
TAHSIL MATHURA
TAHSIL MAHAVAN
MATHURA URBAN AGGLOMERATION
FROM DIG
FROM BHARATPUR
TO ACHNERA
TO AGRA
YAMUNA RIVER
BOUNDARY STANDARD URBAN AREA
BOUNDARY URBAN AREA
BOUNDARY TAHSIL
BOUNDARY VILLAGE
RAILWAY LINE BROAD GAUGE
RAILWAY LINE METRE GAUGE
NATIONAL HIGHWAY
NH2
STATE HIGHWAY
SH33
OTHER ROAD
VILLAGE LOCATION CODE NO.
136
RIVER WITH STREAM

AGRA STANDARD URBAN AREA

Agra, city, having population of 624,622, ranks third in the State after Kanpur and Lucknow in terms of population size. Manufacturing is the main economic function of the town followed by moderate services and trade. It is a historic town with a number of monuments attracting large number of tourists. The town was a capital of Akbar. The industries of the town consists of modern cotton mills, spinning mills, Carpet weaving, Oil mills, Flour mills and iron foundries which are concentrated in a narrow strip along the bank of the river Yamuna. Agra is particularly famous for carpet weaving, marble works and manufacture of leather footwears. It is also a centre of education being the seat of Agra university.

The population of Agra city has increased by 24.76 p.c. during the decade 1961-71. The rate of growth has slowed down in this decade as compared to high growth rate of 35.41 p.c. witnessed in the preceding decade (1951-61). The town is expanding towards the north-east, north-west, west and south-east directions. Development is restricted towards the south as an extensive area in this direction is in the use of defence purposes. Industrial development and organisation of tourism on modern lines hold the key to the future growth of Agra city.

The Agra Standard Urban Area comprises of the Agra city (inclusive of Agra M.C., Cantt., Dayalbagh N.A. and Swamibagh N.A.) and the neighbouring 78 villages. The Standard Urban Area having 732,178 population covers, a total area of 314.5 km². Out of this, an area of 227 km². with 97,556 inhabitants is presently rural, which is likely to be urbanised within a period of two decades. These rural areas around the city are quite thickly populated and have a high growth rate (3.5% per annum) of population. Besides, the non-agricultural activities absorb quite a high population (46%) of workers in these villages. This indicates that the rural areas in the vicinity of Agra City have a tendency of accelerated pace of urbanisation. The following statement provides an appraisal of the socio-economic characteristics of the rural as well as urban components of the Standard Urban Area :—

Agra Standard Urban Area

Unit	Total Population	Density (per Km².)	Growth rate 1961-1971 (per cent)	Literacy rate (per cent)	Participation rate (per cent)	Percentage of workers in non-agricultural sector	Scheduled Castes		Scheduled Tribes	
							Population	Per cent	Population	Per cent
1	2	3	4	5	6	7	8	9	10	11
Standard Urban Area .	732,178	2,328	26 02	38.86	25 93	90.71	171,077	23 37	2,055	0.28
(i) Urban Components (4)	634,622	7,232	24.76	41.74	25.74	98 00	138,501	21.82	2,055	0.32
(ii) Rural Components (78)	97,556	430	34 90	20.12	27.22	45.88	32,576	33.39	..	..

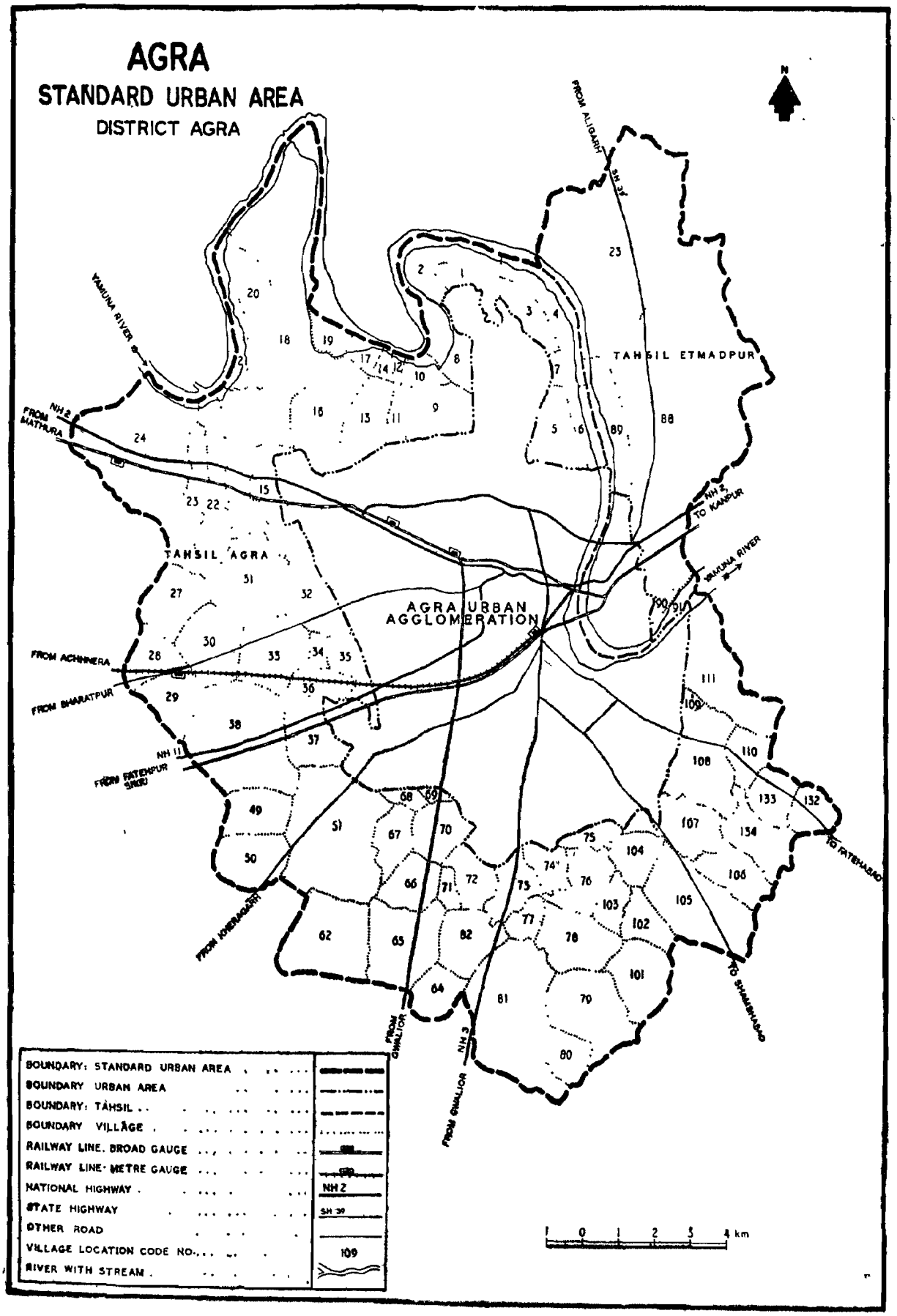
AGRA
STANDARD URBAN AREA
DISTRICT AGRA
N
FROM ALIGARH
SH 39
YAMUNA RIVER
TAHSIL ETMADPUR
NH 2
FROM MATHURA
TAHSIL AGRA
AGRA URBAN AGGLOMERATION
NH 2 TO KANPUR
YAMUNA RIVER
FROM ACHNERA
FROM BHARATPUR
NH 11
FROM FATEHPUR SIKRI
TO FATEHABAD
FROM KHERAGARH
FROM GWALIOR
NH 3
FROM GWALIOR
TO SHAMSHABAD
BOUNDARY: STANDARD URBAN AREA
BOUNDARY URBAN AREA
BOUNDARY: TAHSIL
BOUNDARY VILLAGE
RAILWAY LINE. BROAD GAUGE
RAILWAY LINE. METRE GAUGE
NATIONAL HIGHWAY
NH 2
STATE HIGHWAY
SH 39
OTHER ROAD
VILLAGE LOCATION CODE NO.
109
RIVER WITH STREAM
0 1 2 3 4 km

FIROZABAD STANDARD URBAN AREA

Firozabad city of district Agra has a population of 133,863. It is an industrial town with 58.4 p.c. of workers engaged in manufacturing activities, followed by trade and commerce and other services. Firozabad is famous for glass bangle industries.

The population of Firozabad M.B. has increased at a high rate of 35.75 p.c. over the decade 1961-71 The growth rate during the preceding decade was still higher. i.e. 50.69 p.c. The population of the town has more than double during the last 20 years. The town has tended to develop towards the north, west and south directions. The existence of low-lying area to the east of the town is a physical constraint to the urban development.

The Firozabad Standard Urban Area is constitued by amalgamation of 13 villages of Firozabad tahsil with the Firozabad M.B. Total population of the Standard Urban Area comes to 159,242 occupying an area of 37 km². Almost four-fifth area of the Standard Urban Area inhabited by 25,379 persons is at present outside the municipal limits but is likely to be embraced by the urban influence in a period of two decades. The rural components of the Standard Urban Area are densely populated and have registered a very high growth rate of 65 85 p.c. in the last decade. Besides, almost three-fourth of total workers there are engaged in non-agricultural activities, which shows intimate linkage between these villages and the town. The following statement gives an appreciation of the socio-economic characteristics of the rural components vis-a-vis the urban components of the Standard Urban Area —

Firozabad, Standard Urban Area

Unit	Total Population	Density (per km².)	Growth rate 1961-1971 (per cent)	Litracy rate (per cent)	Participation rate (per cent)	Percentage of workers in non-agricultural sector	Scheduled Castes		Scheduled Tribes	
							Population	Per cent	Population	Per cent
1	2	3	4	5	6	7	8	9	10	11
Standard Urban Area .	159,242	4,352	39 79	36 05	27.41	94 53	21,888	13.75	45	0 03
(i) Urban Component (1)	133,863	21,521	35.75	39.05	26 90	99 25	13,166	9 84	45	0 03
(ii) Rural Components(13)	25,379	836	65 85	20 23	30 07	72 28	8,722	34 37		..

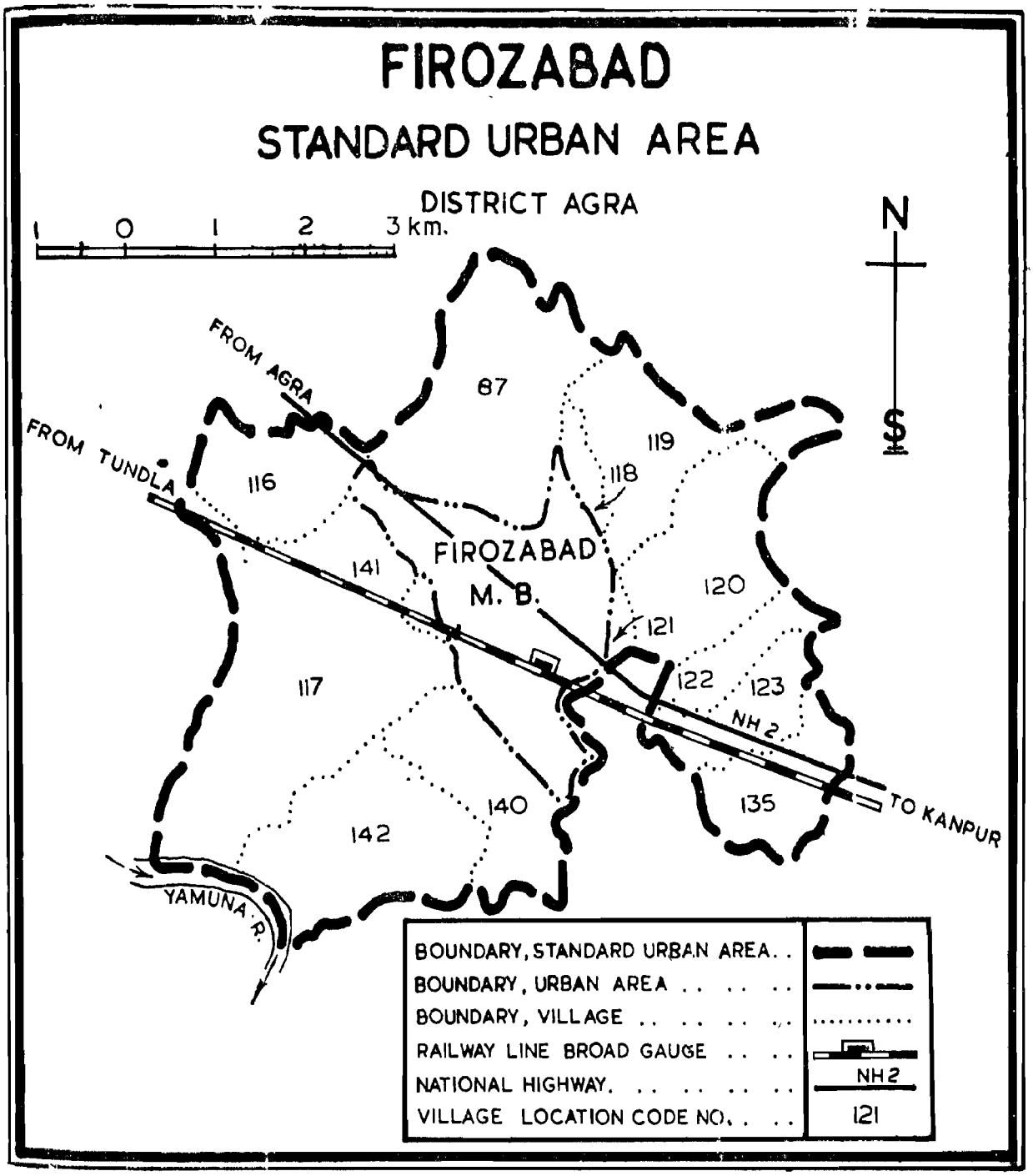
FIROZABAD
STANDARD URBAN AREA
DISTRICT AGRA
1 0 1 2 3 km.
N
FROM AGRA
FROM TUNDLA
87
119
116
118
FIROZABAD
M. B.
141
120
121
117
122
123
NH 2
TO KANPUR
140
135
142
YAMUNA R.
BOUNDARY, STANDARD URBAN AREA
BOUNDARY, URBAN AREA
BOUNDARY, VILLAGE
RAILWAY LINE BROAD GAUGE
NATIONAL HIGHWAY
NH 2
VILLAGE LOCATION CODE NO.
121

FARRUKHABAD STANDARD URBAN AREA

Farrukhabad-cum-Fatehgarh city has a population of 110,835 as per 1971 Census. Service is the main economic function of the town, followed by moderate industry and low trade. The city includes the Farrukhabad-cum-Fatehgarh M.B. and Fatehgarh Cantt.

The rate of increase in the population of the town has been 17.17 p.c. during the last decade 1961-71, which is quite nominal. Almost similar was the position in the decade 1951-61. The town has tended to grow towards the north and east directions. The river Ganga acts as a physical barrier to the growth. Besides, the presence of cantonment area also checks development activities. However, the bridge which is under construction on the Ganga at Ghatia ghat is likely to greatly influence the future growth pattern of the town.

The Farrukhabad Standard Urban Area comprises the Farrukhabad-cum-Fatehgarh M.B., Fategarh Cantt and neighbouring 38 villages.

The Standard Urban Area covers a total area of 55 km² and has 154,670 inhabitants. Out of this, the villages account for 40 km² of area and 43,835 population. These rural components which are very densely populated are supposed to be urbanised within the next two decades. Some important socio-economic characteristics of the rural and urban components of the Standard Urban Area are revealed by the following statement:—

Farrukhabad-cum-Fatehgarh Standard Urban Area

Unit	Total Population	Density (per Km²)	Growth rate 1961-1971 (per cent)	Literacy rate (per cent)	Participation rate (per cent)	Percentage of workers in non-agricultural sectors	Scheduled Castes		Scheduled Tribes	
							Population	Per cent	Population	Per cent
1	2	3	4	5	6	7	8	9	10	11
Standard Urban Area	154,670	2,804	16 78	40 58	28 67	74 17	21,447	13 87	11	0 01
(i) Urban Components (2)	110,835	7,419	17 17	43.96	28.82	92.83	9,382	8 46	11	0 01
(ii) Rural Components(38)	43,835	1,090	15 78	32 06	28 31	26 12	12,065	27 52	..	

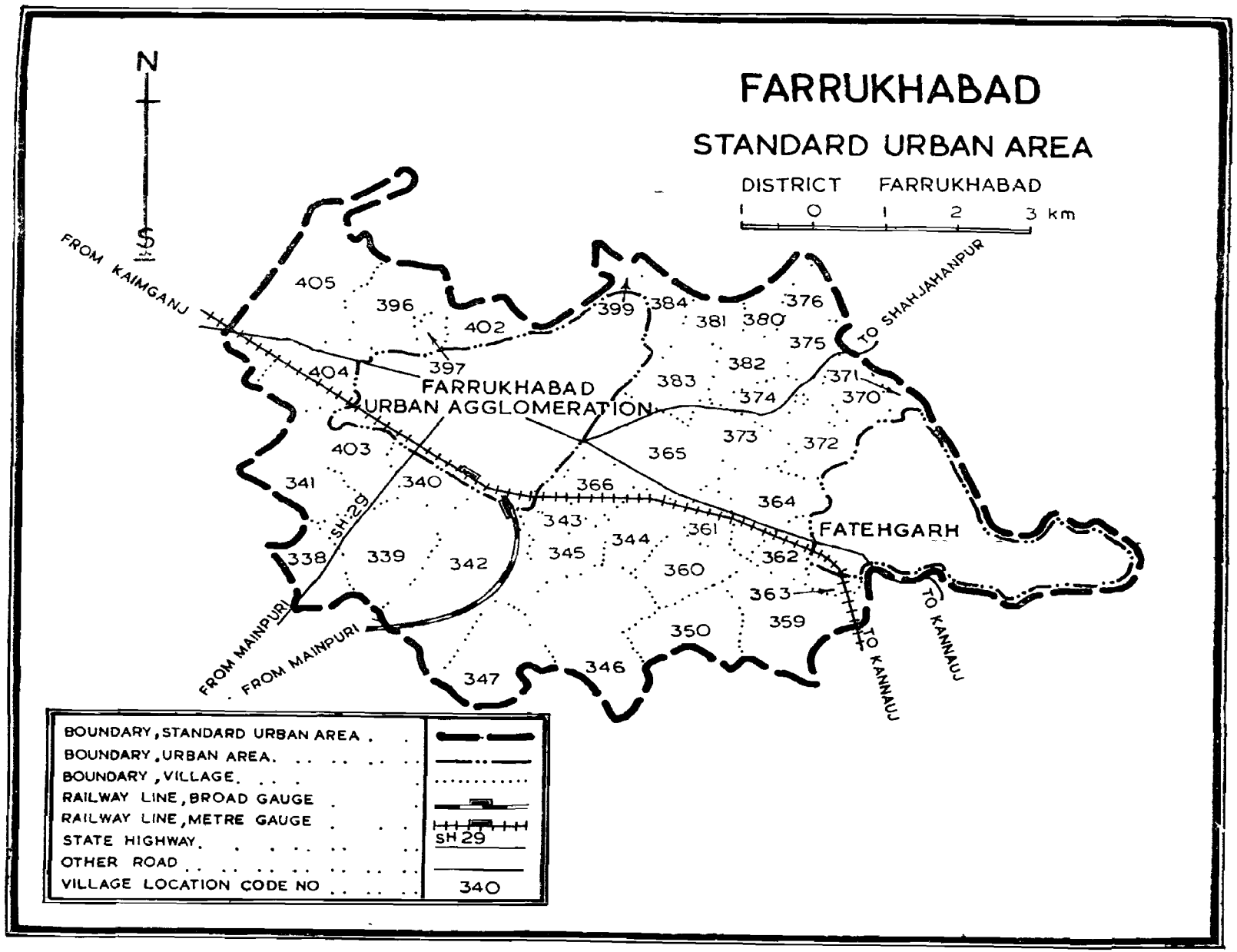
FARRUKHABAD
STANDARD URBAN AREA
DISTRICT FARRUKHABAD
1 0 1 2 3 km
N
FROM KAIMGANJ
TO SHAHJAHANPUR
FARRUKHABAD URBAN AGGLOMERATION
FATEHGARH
SH 29
FROM MAINPURI
FROM MAINPURI
TO KANNAUJ
TO KANNAUJ
405
396
402
399
384
381
380
376
375
397
404
382
383
374
371
370
403
365
373
372
341
340
366
364
343
344
361
338
339
342
345
360
362
363
359
350
347
346
BOUNDARY, STANDARD URBAN AREA
BOUNDARY, URBAN AREA.
BOUNDARY, VILLAGE.
RAILWAY LINE, BROAD GAUGE
RAILWAY LINE, METRE GAUGE
STATE HIGHWAY.
SH 29
OTHER ROAD
VILLAGE LOCATION CODE NO
340

ETAWAH STANDARD URBAN AREA

Situated in the lower Ganga-Yamuna doab,Etawah town has a population of 85,894 in 1971. Being a district headquarters town having no significant industrial base, the main economic function of the town is 'services' followed by moderate industry and trade.

The population of Etawah M.B. has increased at the rate of 23.27 p.c. over the decade 1961-71. The town has expanded mainly to the north-east and west directions. A bridge over the river Yamuna which is under construction near the town is likely to give a fillip to the future growth of the town as it will provide a direct inter-State communication link with Madhya Pradesh.

The Etawah Standard Urban Area is comprised of the Etawah M.B. and the surrounding 4 villages of Etawah tahsil. Total population of the Standard Urban Area is 91,165 covering an area of 23 km². Out of this 5,271 persons belong to the rural areas which are likely to be urbanised in a decade or two. These villages show very high growth rate (8 2% per annum) of population, have high literacy rate and engaged majority of workers in non-agricultural activities. These characteristics are indicative of greater urban influence. The following statement gives some fundamental Census data about the rural and urban components of the Standard Urban Area :—

Etawah Standard Urban Area

Unit	Total Population	Density (per km²)	Growth rate 1961-1971 (per cent)	Literacy rate (per cent)	Participation rate (per cent)	Percentage of workers in non-agricultural sectors	Scheduled Castes		Scheduled Tribes	
							Population	Per cent	Population	Per cent
1	2	3	4	5	6	7	8	9	10	11
Standard Urban Area	91,165	4,002	25 61	44 53	26 52	92 63	11,810	12 95	365	0 40
(i) Urban Component (1)	85,894	9,187	23 27	45 27	26 21	95.90	11,190	13 03	.	..
(ii) Rural Components (4)	5,271	392	81 88	32 48	31 44	52 26	620	11 76	365	6 92

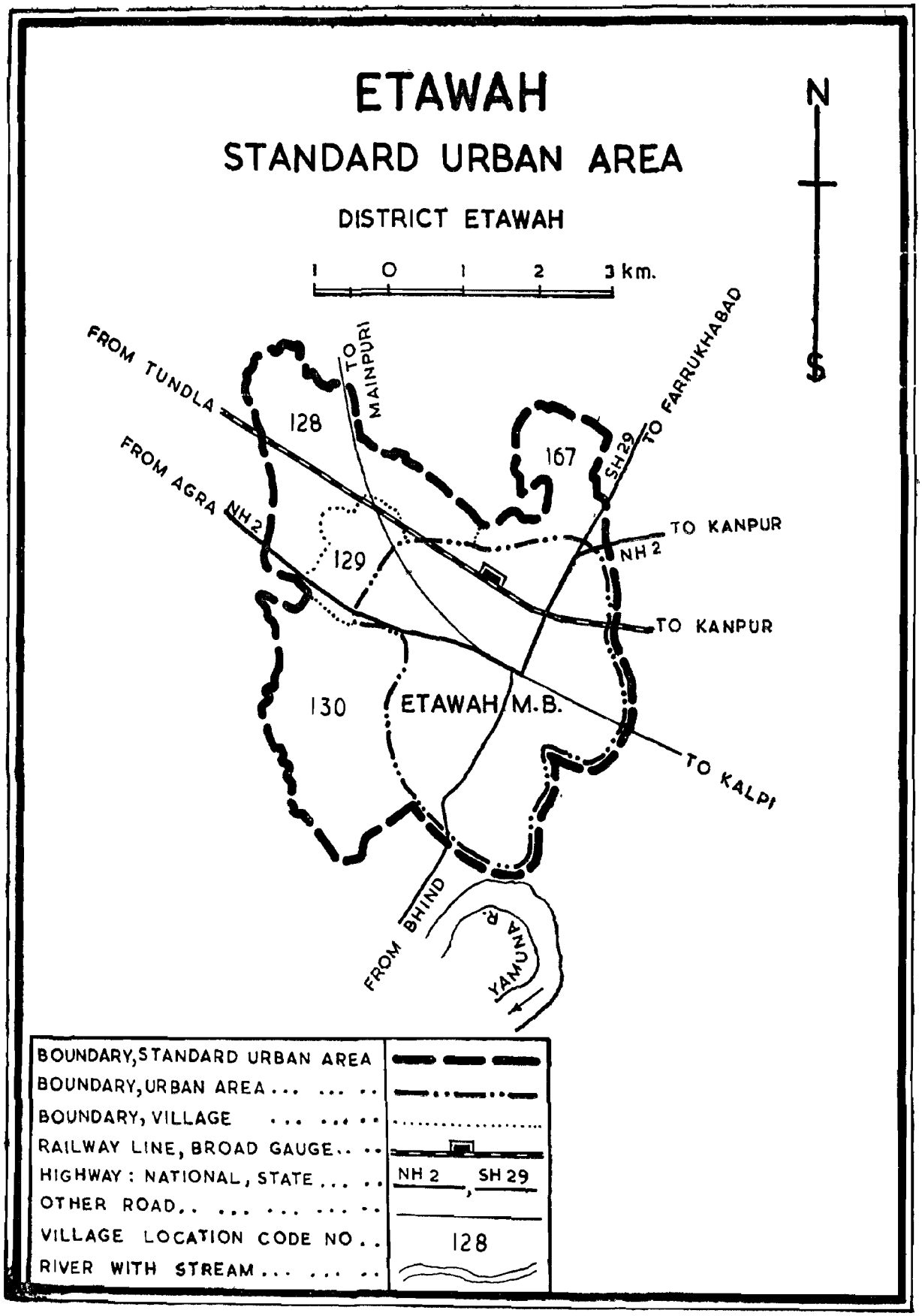
ETAWAH
STANDARD URBAN AREA
DISTRICT ETAWAH
1 0 1 2 3 km.
N
S
FROM TUNDLA
TO MAINPURI
TO FARRUKHABAD
SH 29
128
167
FROM AGRA NH 2
TO KANPUR
NH 2
129
TO KANPUR
130
ETAWAH M.B.
TO KALPI
FROM BHIND
R. YAMUNA
BOUNDARY, STANDARD URBAN AREA
BOUNDARY, URBAN AREA
BOUNDARY, VILLAGE
RAILWAY LINE, BROAD GAUGE
HIGHWAY : NATIONAL, STATE
NH 2 , SH 29
OTHER ROAD
VILLAGE LOCATION CODE NO.
128
RIVER WITH STREAM

KANPUR STANDARD URBAN AREA

Kanpur city with a total population of 1,275,242 in 1971 is the largest city of Uttar Pradesh. Located at the right bank of the Ganga river, it is a compact group of 6 urban units, namely, Kanpur M.C. including Rawatpur Station Yard and Central Railway Colony, Kanpur Cantt., Armapur Estate, Northern Railway Colony, Chakeri and I.I.T. Kalyanpur. Manufacturing is the main economic function of the town, closely followed by the 'Other Services'. These two types of activities account for two-third workers.

Kanpur is the industrial capital of U.P. Originally started as an army encampment, the city has grown into a big centre of industry and commerce and is now regarded as the largest industrial metropolis of the northern India. The industries are dominated by the textile units, particularly the Cotton textiles. Among the other important industries are the woollen mills, Jute mills, leather industries, sugar mills, oil mills, manufacture of chemicals and pharmaceuticals, and various engineering and rolling mills. Kanpur is also noted for its institutional endowments, being the seat of the Kanpur University, the Indian Institute of Technology, the National Sugar Institute, the Government Central Textile Institute, the C.S. Azad University of Agriculture & Technology, etc.

The population of Kanpur city has increased by 31·32 p.c. during the decade 1961-71 while the growth rate during the preceding decade was 37 66 p.c. The town has been growing steadily both demographically and functionally. The town has tended to grow in a linear fashion along the Ganga river, mainly towards the west, north-west, south and south-east directions. The river Ganga is the major physical constraint to the growth. Some villages in the north-western part adjoining the Ganga river are subject to inundation by floods and are unfit for urban development.

The Kanpur Standard Urban Area is conterminus within the Kanpur city. Since the limits of the Kanpur M.C. have already been extended recently to encompass a large number of villages covering a total area of 299 Km^2., no fresh villages have been included in the Standard Urban Area. Some important socio-economic data about the Kanpur Standard Urban Area are given in the following statement:—

Kanpur Standard Urban Area

Unit	Total Population	Density (per Km^2.)	Growth rate 1961-1971 (per cent)	Literacy rate (per cent)	Participation rate (per cent)	Percentage of workers in non-agricultural sectors	Scheduled Castes		Scheduled Tribes	
							Population	Per cent	Population	Per cent
1	2	3	4	5	6	7	8	9	10	11
Standard Urban Area	1,275,242	4,265	31.32	50 81	29 58	96.64	180,530	14.16	531	0 04
(i) Urban Components(6)	1,275,242	4,265	31.32	50 81	29.58	96 64	180,530	14 16	531	0 04
(ii) Rural Component (—)	..	..	..	..	..	..	..	..	..	..

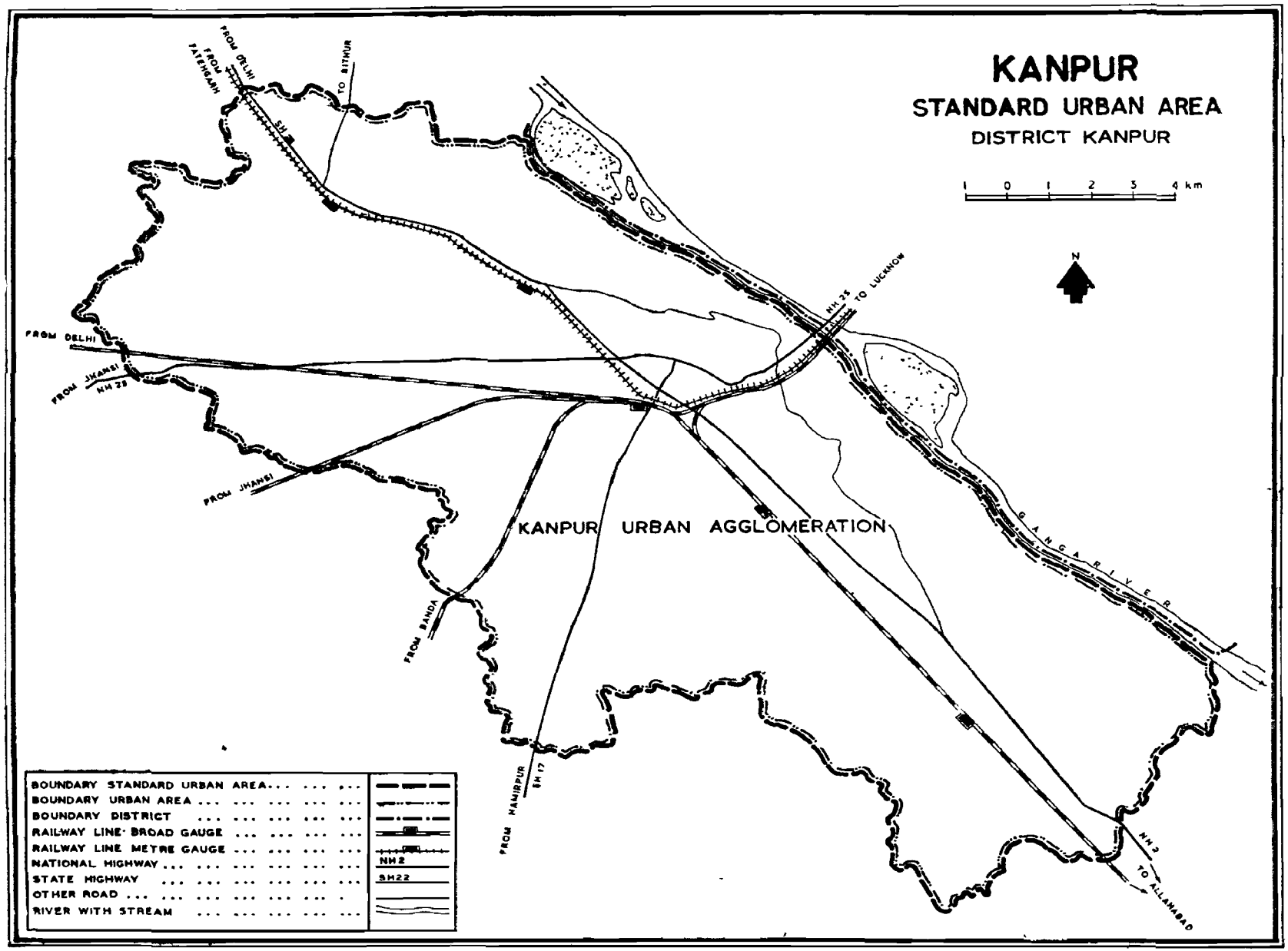
KANPUR
STANDARD URBAN AREA
DISTRICT KANPUR
1 0 1 2 3 4 km
N
KANPUR URBAN AGGLOMERATION
FROM DELHI
FROM FATEHGARH
TO BITHUR
SH
FROM DELHI
FROM JHANSI
NH 25
FROM JHANSI
NH 25
TO LUCKNOW
FROM BANDA
FROM HAMIRPUR
NH 17
GANGA RIVER
NH 2
TO ALLAHABAD
BOUNDARY STANDARD URBAN AREA
BOUNDARY URBAN AREA
BOUNDARY DISTRICT
RAILWAY LINE BROAD GAUGE
RAILWAY LINE METRE GAUGE
NATIONAL HIGHWAY
STATE HIGHWAY
OTHER ROAD
RIVER WITH STREAM
NH2
SH22

ALLAHABAD STANDARD URBAN AREA

Allahabad city having a population of 513,036 is one of the five important KAVAL towns of the State Situated at the sacred confluence of the rivers Ganga and Yamuna, it has been an important pilgrimage centre of Hindus since the times immemorial. As such, the predominant economic function of the town is "Services" followed by moderate industry and trade.

Allahabad is a historic town and was an important city since the time of Akbar. It became an important military station and the headquarters of a civil district during the British period. Being a seat of one of the oldest universities of the country, it is a premier educational centre also.

The population of Allahabad city has moderately increased at the rate of 19.11 p.c. during the decade 1961-71. The rate of growth during the preceding decade (1951-61) was 29.62 p.c. The town has tended to grow towards the west upto Bamrauli, towards the south-west, upto the Sasur Khaderi river and towards the south upto Naini beyond the river Yamuna. The area to the north of the civil lines along the Ganga river is liable to floods but can be reclaimed.

The Allahabad Standard Urban Area is comprised of the Allahabad city inclusive of Allahabad M.C., Cantonment and Subedarganj Railway Colony and the neighbouring 214 villages. The population of the Standard Urban Area is 639,264 occupying an area of 364 km². Out of this, the villages, which account for almost 20 p.c. of total population cover 282 km² of area that is supposed to be urbanised in the next two decades. These rural components are somewhat thickly populated, show higher growth rate than the town itself and have increasing role of non-agricultural sector in their economy. Some important socio-economic characteristics of the rural components vis-a-vis the urban components of the Standard Urban Area are revealed by the following statement:

Allahabad Standard Urban Area

Unit	Total population	Density (per km²)	Growth rate 1961-1971 (per cent)	Literacy rate (per cent)	Participation rate (per cent)	Percentage of workers in agricultural sector	Scheduled Castes		Scheduled Tribes	
							Population	Per cent	Population	Per cent
1	2	3	4	5	6	7	8	9	10	11
Standard Urban Area .	639,264	1,756	20 06	46 48	28 51	81 53	107,106	16 75	241	0.04
(i) Urban Components (2)	513,036	6,243	19 11	52 77	27 77	95 30	74,439	14 51	241	0 05
(ii) Rural Components (214)	126,228	448	24.11	20 90	31.50	32 18	32,667	25 88	..	..

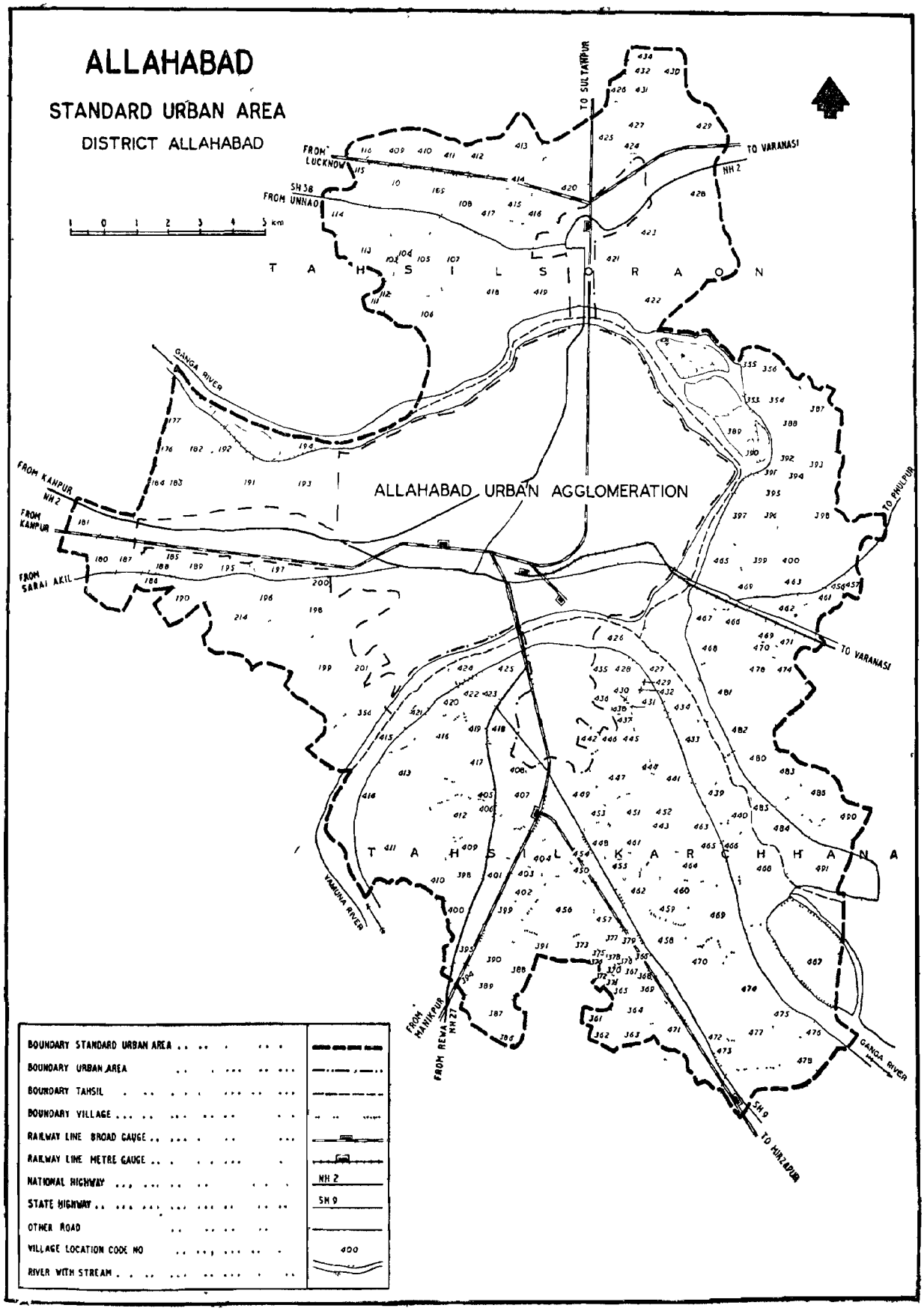
ALLAHABAD
STANDARD URBAN AREA
DISTRICT ALLAHABAD
TO SULTANPUR
FROM LUCKNOW
SH 38
FROM UNNAO
TO VARANASI
NH 2
T A H S I L S I O R A O N
GANGA RIVER
FROM KANPUR NH 2
FROM KANPUR
FROM SARAI AKIL
ALLAHABAD URBAN AGGLOMERATION
TO PHULPUR
TO VARANASI
T A H S I L K A R C H H A N A
YAMUNA RIVER
FROM MANIKPUR NH 27
FROM REWA NH 27
GANGA RIVER
SH 9
TO HARDAPUR
BOUNDARY STANDARD URBAN AREA
BOUNDARY URBAN AREA
BOUNDARY TAHSIL
BOUNDARY VILLAGE
RAILWAY LINE BROAD GAUGE
RAILWAY LINE METRE GAUGE
NATIONAL HIGHWAY
NH 2
STATE HIGHWAY
SH 9
OTHER ROAD
VILLAGE LOCATION CODE NO
400
RIVER WITH STREAM

JHANSI STANDARD URBAN AREA

Jhansi city consisting of Jhansi M.B., Jhansi Cantt. and the Railway settlement has a population of 198,135 in 1971. Located on the Delhi-Madras main railway line, it is the largest town of the Bundelkhand region. Main economic function of the town is service closely followed by transport and communications. Being an important railway shed, Jhansi is the biggest concentration of transport workers among the class I & II towns of the state, with 30.3% of total workers engaged in this category alone.

The population of Jhansi city has increased at a moderate rate of 16.75% during the decade 1961-71 after registering a high growth rate of 33.25% in the preceding decade. The town has tended to develop in the north, north-east and north-west directions. The presence of rocky uneven terrain and low lying areas towards the south, south-west and west, the cantonment area located to the south-east and the river Pahuj flowing close to the city are the major constraints to urban expansion. Among the developments which might influence the growth pattern of the town are the establishment of a full fledged industrial area and the medical college.

The Jhansi SUA includes in its ambit besides Jhansi city the adjacent Hansarigird town and the neighbouring 11 villages of Jhansi tahsil. The total population of the SUA is 215,414 and the area 138 km². Out of this, the villages containing 12,863 population cover 68 Km². of area which is supposed to be urbanised in the next two decades. More than half of the total workers of these villages are presently engaged in non-agricultural activities. Such a high proportion of non-agricultural workers is indicative of the intensive inter-action between the villages and the town. The following statement gives an appraisal of the relative socio-economic characteristics of the rural and urban components of the Standard Urban Area.—

Jhansi Standard Urban Area

Unit	Total Population	Density (per Km²)	Growth rate 1961-1971 (per cent)	Literacy rate (per cent)	Participation rate (per cent)	Percentage of workers in non-agricultural sector	Scheduled Castes		Scheduled Tribes	
							Population	Per cent	Population	Per cent
1	2	3	4	5	6	7	8	9	10	11
Standard Urban Area .	215,414	1,561	19 39	47 34	25.03	92 66	44,974	20.88	67	0 03
(i) Urban Components (4)	202,551	2,912	19.35	49.14	24.74	95.83	40,487	19 99	67	0.03
(ii) Rural Components (11)	12,863	188	20 08	19 05	29.56	50.87	4,487	34 88	.	..

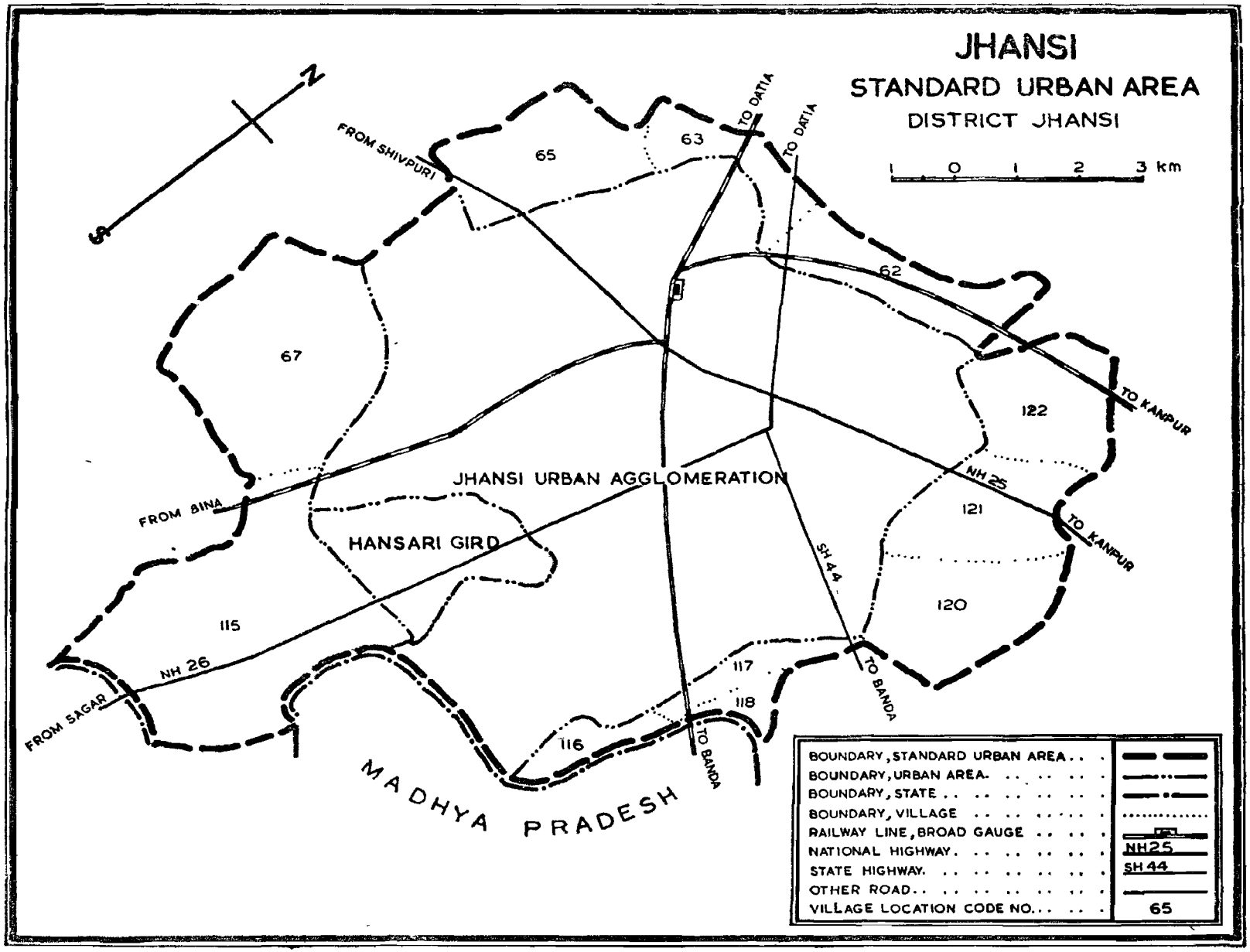
JHANSI
STANDARD URBAN AREA
DISTRICT JHANSI
0 1 2 3 km
N
FROM SHIVPURI
TO DATIA
TO DATIA
65
63
62
67
122
TO KANPUR
JHANSI URBAN AGGLOMERATION
FROM BINA
HANSARI GIRD
NH 25
121
TO KANPUR
SH 44
120
115
NH 26
117
118
TO BANDA
FROM SAGAR
116
TO BANDA
MADHYA PRADESH
BOUNDARY, STANDARD URBAN AREA
BOUNDARY, URBAN AREA
BOUNDARY, STATE
BOUNDARY, VILLAGE
RAILWAY LINE, BROAD GAUGE
NATIONAL HIGHWAY
NH25
STATE HIGHWAY
SH44
OTHER ROAD
VILLAGE LOCATION CODE NO.
65

SITAPUR STANDARD URBAN AREA

Sitapur town has a population of 66,715 in 1971, with service as its main economic function followed by moderate trade and low industry.

The population of the town has increased by 23 81 p.c. in the last decade. .Almost similar moderate growth rate was witnessed in the earlier decade 1951-61 (21.37%). The town has tended to develop in the east and west directions. The river Gadia in the south and some low-lying areas in the north are the major physical constraints to development in these directions.

The Sitapur Standard Urban Area is formed of the territory of Sitapur M B. only covering an area of 26 Km^2. The following statement gives some fundamental Census data about the Standard Urban Area:—

Sitapur Standard Urban Area

Unit	Total population	Density (per Km)	Growth rate 1961-1971 (per cent)	Literacy rate (per cent)	Participation rate (per cent)	Percentage of workers in non-agricultural sector	Scheduled Castes		Scheduled Tribes	
							Population	Per cent	Population	Per cent
1	2	3	4	5	6	7	8	9	10	11
Standard Urban Area	66,715	2,576	23.81	50 22	28.36	92 78	4,701	7 05	81	0 12
(i) Urban Component (1)	66,715	2,576	23 81	50 22	28 36	92 78	4,701	7 05	81	0.12
(ii) Rural Component (—)		..				.	..	..	..	.

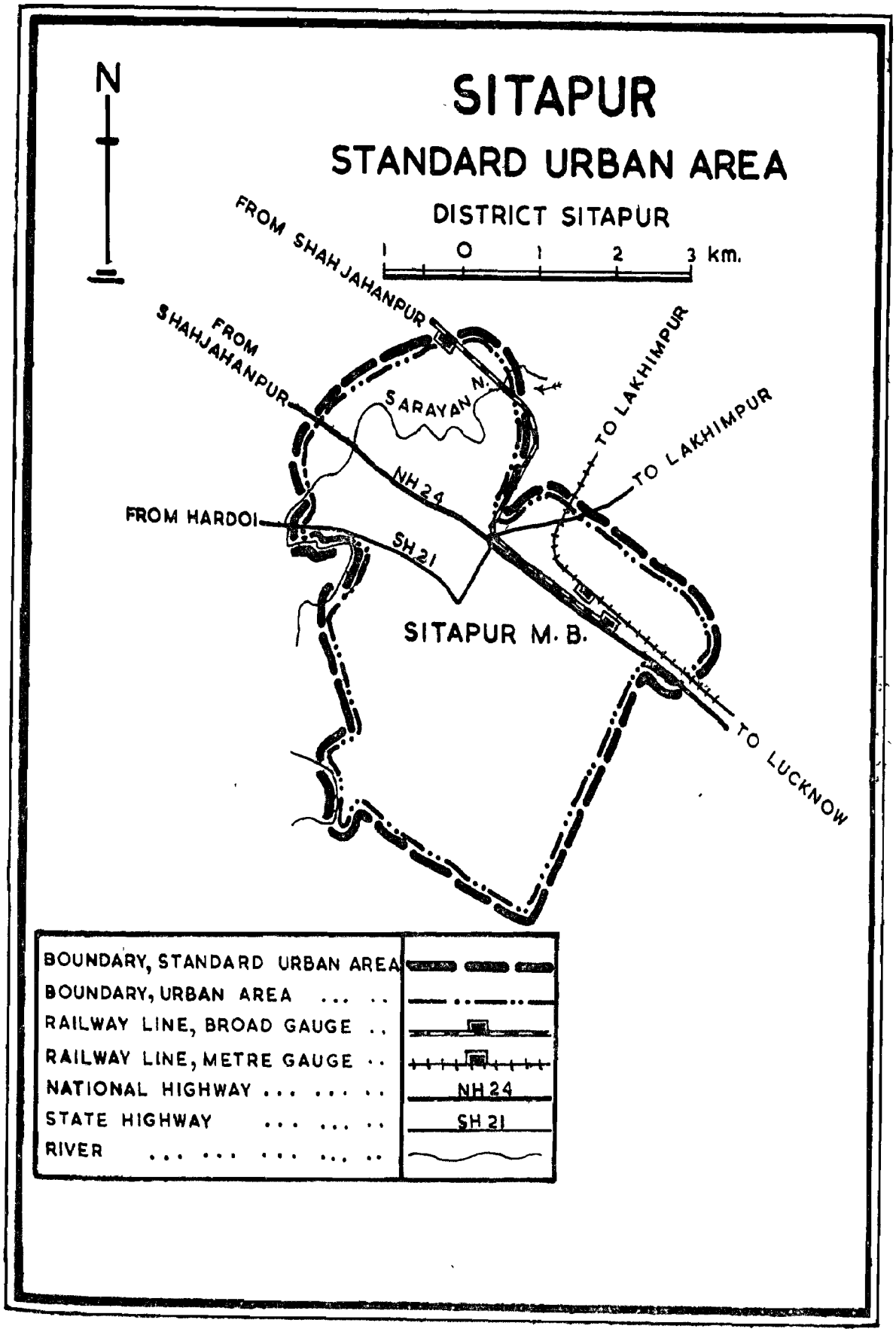
N
SITAPUR
STANDARD URBAN AREA
DISTRICT SITAPUR
0 1 2 3 km.
FROM SHAH JAHANPUR
FROM SHAHJAHANPUR
SARAYAN N.
TO LAKHIMPUR
TO LAKHIMPUR
NH 24
FROM HARDOI
SH 21
SITAPUR M. B.
TO LUCKNOW
BOUNDARY, STANDARD URBAN AREA
BOUNDARY, URBAN AREA
RAILWAY LINE, BROAD GAUGE
RAILWAY LINE, METRE GAUGE
NATIONAL HIGHWAY
NH 24
STATE HIGHWAY
SH 21
RIVER

LUCKNOW STANDARD URBAN AREA

Lucknow city with a population of 813,982 is the second largest city of Uttar Pradesh after Kanpur. The city is a compact group of three urban units viz, Lucknow M.C., Cantonment and the Charbagh-Alambagh N.A. Being the capital of the State, it is primarily a service town with more than two-fifths of the total workers belonging to the service class. Manufacturing is the other important economic function of the town, closely followed by trade and commerce. Lucknow is a historic town with clear impressions of Nawabs, the British regime and the post-independence developments. It has for long been an imporant centre of art and culture and political activities.

The population of Lucknow city has increased by 24.14 p.c. during the last decade (1961-71) whereas the growth rate in the preceding decade 1951-61 was of the order of 31.96 p.c. Development activities are taking place mostly towards the north and north-east in the trans-Gomati Area. The growth of the city is restricted in the north-west direction due to the presence of water logged areas and ravines and in the south and south-east directions due to cantonment area. The future growth of the city is associated with the expansion of Government activities and is mainly oriented along the Kanpur road in the south, the Sitapur road in the north and the Faizabad road in the north-east.

The Lucknow Standard Urban Area is comprised of Lucknow city and the surrounding 121 villages. The Standard Urban Area extends to 438 Km². of area and has a population of 939,170. It is the second largest Standard Urban Area of the State both in terms of area and population. Almost 70 p.c. of the area of the Standard Urban Area with population of 125,188 is presently rural but is expected to be urbanised in a period of two decades. Some important socio-economic characteristics of the rural as well as urban components of the Standard Urban Area are revealed by the following statement which speaks for itself:—

Lucknow Standard Urban Area

Unit	Total population	Density (per Km²)	Growth rate 1961-1971 (per cent)	Literacy rate (per cent)	Participation rate (per cent)	Percentage of workers in non-agricultural sector	Scheduled Castes		Scheduled Tribes	
							Population	Per cent	Population	Per cent
Standard Urban Area .	939,170	2,143	23 04	46 67	28.32	86.85	120,718	12.85	142	0.02
(i) Urban Components (3)	813,982	6,376	24 14	51 05	27 84	97 09	77,241	9.49	142	0 02
(ii) Rural Components (121)	125,188	403	16 34	18.23	31.45	27.92	43,477	34.73	..	..

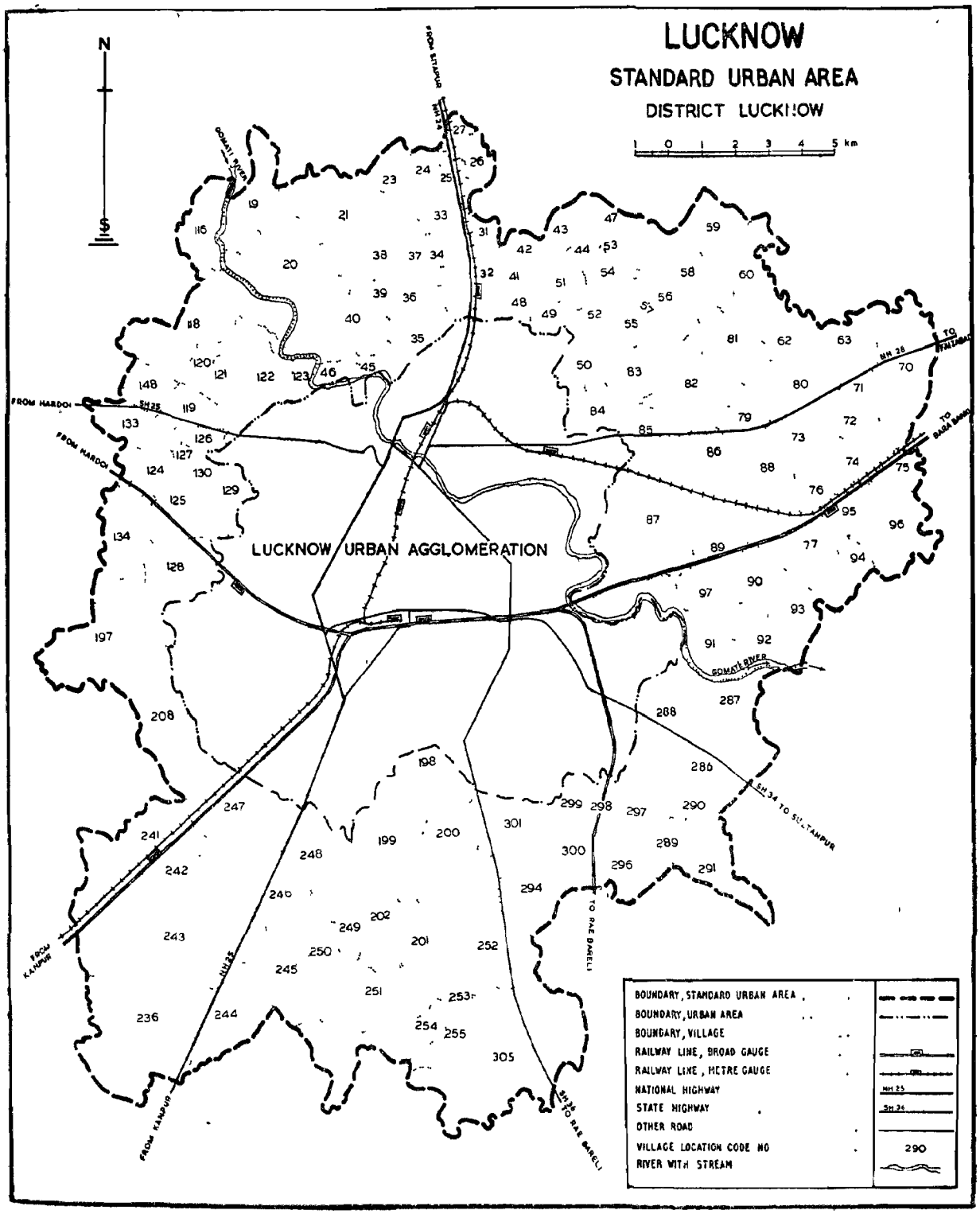
LUCKNOW
STANDARD URBAN AREA
DISTRICT LUCKNOW
N
1 0 1 2 3 4 5 km
LUCKNOW URBAN AGGLOMERATION
GOMATI RIVER
FROM SITAPUR NH 24
FROM HARDOI SH 25
FROM KANPUR NH 25
TO RAE BARELI SH 34
SH 34 TO SULTANPUR
TO ALIGANJ NH 28
TO BARA BANKI
BOUNDARY, STANDARD URBAN AREA
BOUNDARY, URBAN AREA
BOUNDARY, VILLAGE
RAILWAY LINE, BROAD GAUGE
RAILWAY LINE, METRE GAUGE
NATIONAL HIGHWAY
STATE HIGHWAY
OTHER ROAD
VILLAGE LOCATION CODE NO
RIVER WITH STREAM
290

BAHRAICH STANDARD URBAN AREA

Located in the trans-Ghaghora tract close to the Nepal border, Bahraich town is inhabited by 73,931 persons. 'Service' is the main economic function of the town followed by moderate trade and low industry.

The population of the town according to the 1971 Census is 73,931 showing an increase of 31.94 p.c. over the decade 1961-71. The town has tended to grow in the east and south directions. River Saraswati to the west and some low-lying areas to the north of the town act as physical constraints to development in these directions.

The Bahraich Standard Urban Area has been formed of the Bahraich M.B. and its continguous 32 village. The total population of the SUA comes to 97,213 occupying 76 Km². of area. Out of this, 23,282 persons live in the villages spread over 64 Km². of area which is supposed to be urbanised in the next two decades. The following statement gives some fundamental Census data about the rural and urban components of the Standard Urban Area to provide an appraisal of their socio-economic characteristics:—

Bahraich Standard Urban Area

Unit	Total population	Density (per Km²)	Growth rate 1961-1971 (per cent)	Literacy rate (per cent)	Participation rate (per cent)	Percentage of workers in non-agricultural sector	Scheduled Castes		Scheduled Tribes	
							Population	Per cent	Population	Per cent
1	2	3	4	5	6	7	8	9	10	11
Standard Urban Area	97,213	1,273	28 96	31 86	29 94	63 12	7,783	8 01	12	0 01
(i) Urban Component (1) .	73,931	5,948	31 94	38 88	28 28	82 36	3,159	4 27	12	0 02
(ii) Rural Components (32) .	23,282	364	20 31	9 57	35.20	14 04	4,624	19 86	..	..

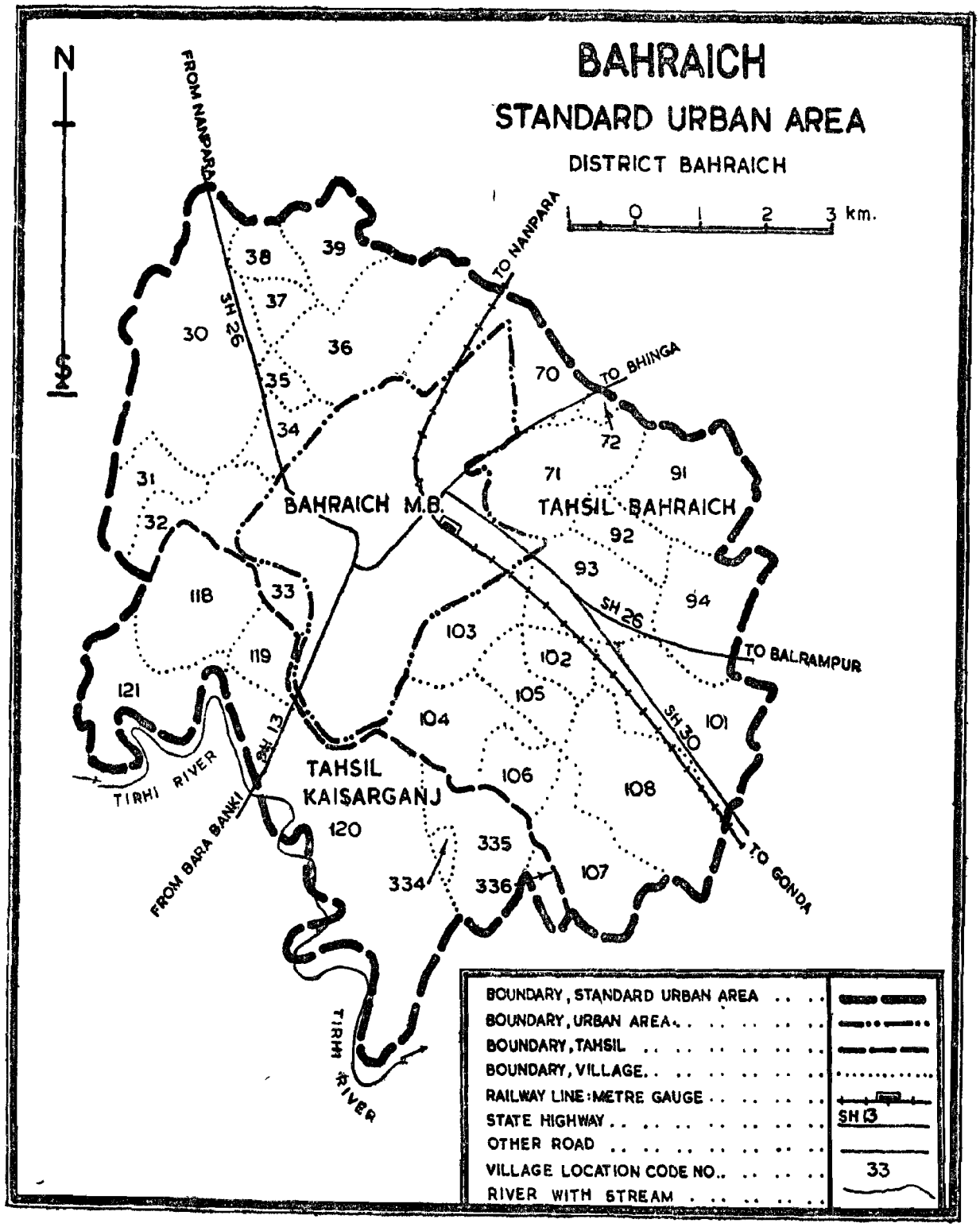
BAHRAICH
STANDARD URBAN AREA
DISTRICT BAHRAICH
0 1 2 3 km.
N
FROM NANPARA
TO NANPARA
TO BHINGA
SH 26
BAHRAICH M.B.
TAHSIL BAHRAICH
TO BALRAMPUR
SH 30
TO GONDA
SH 13
TIRHI RIVER
FROM BARA BANKI
TAHSIL KAISARGANJ
TIRHI RIVER
30
31
32
33
34
35
36
37
38
39
70
71
72
91
92
93
94
101
102
103
104
105
106
107
108
118
119
120
121
334
335
336
BOUNDARY, STANDARD URBAN AREA
BOUNDARY, URBAN AREA
BOUNDARY, TAHSIL
BOUNDARY, VILLAGE
RAILWAY LINE: METRE GAUGE
STATE HIGHWAY
SH 13
OTHER ROAD
VILLAGE LOCATION CODE NO.
33
RIVER WITH STREAM

GONDA STANDARD URBAN AREA

With a population of 52,662, Gonda M.B. is a class II town having acquired this size-class at the 1971 Census. Main economic function of the town is 'service' followed by moderate trade and low industry.

The population of the town increased at a high rate of 33.56 p.c. in the decade 1951-61 but the growth rate declined to 21.07 p.c. in the following decade (1961-71). The town is generally developing in all directions, though at a modest scale.

The demarcated Standard Urban Area of Gonda includes the 22 villages in the vicinity of Gonda M.B. besides the town itself. Total population of the Standard Urban Area comes to 71,717 and the area 49 Km^2. The rural components of the Standard Urban Area accounting for 19,055 population cover 38.5 Km^2. of area which is likely to be urbanised in the coming two decades. These rural areas as a whole are quite thickly populated with 494 persons per Km^2. on an average. The following statement gives some important socio-economic data about the rural as well as the urban components of the Standard Urban Area:—

Gonda Standard Urban Area

Unit	Total population	Density (per Km^2)	Growth rate 1961-1971 (per cent)	Literacy rate (per cent)	Participation rate (per cent)	Percentage of workers in non-agricultural sector	Scheduled Castes		Scheduled Tribes	
							Population	Per cent	Population	Per cent
1	2	3	4	5	6	7	8	9	10	11
Standard Urban Area .	71,717	1,460	17 54	37 16	29 02	69.74	8,738	12 18	..	..
(i) Urban Component (1) . . .	52,662	4,982	21 07	44.81	27.72	89.74	4,046	7.68	..	.
(ii) Rural Components (22) . .	19,055	494	8 78	16 03	32 61	22.76	4,692	24 62	..	..

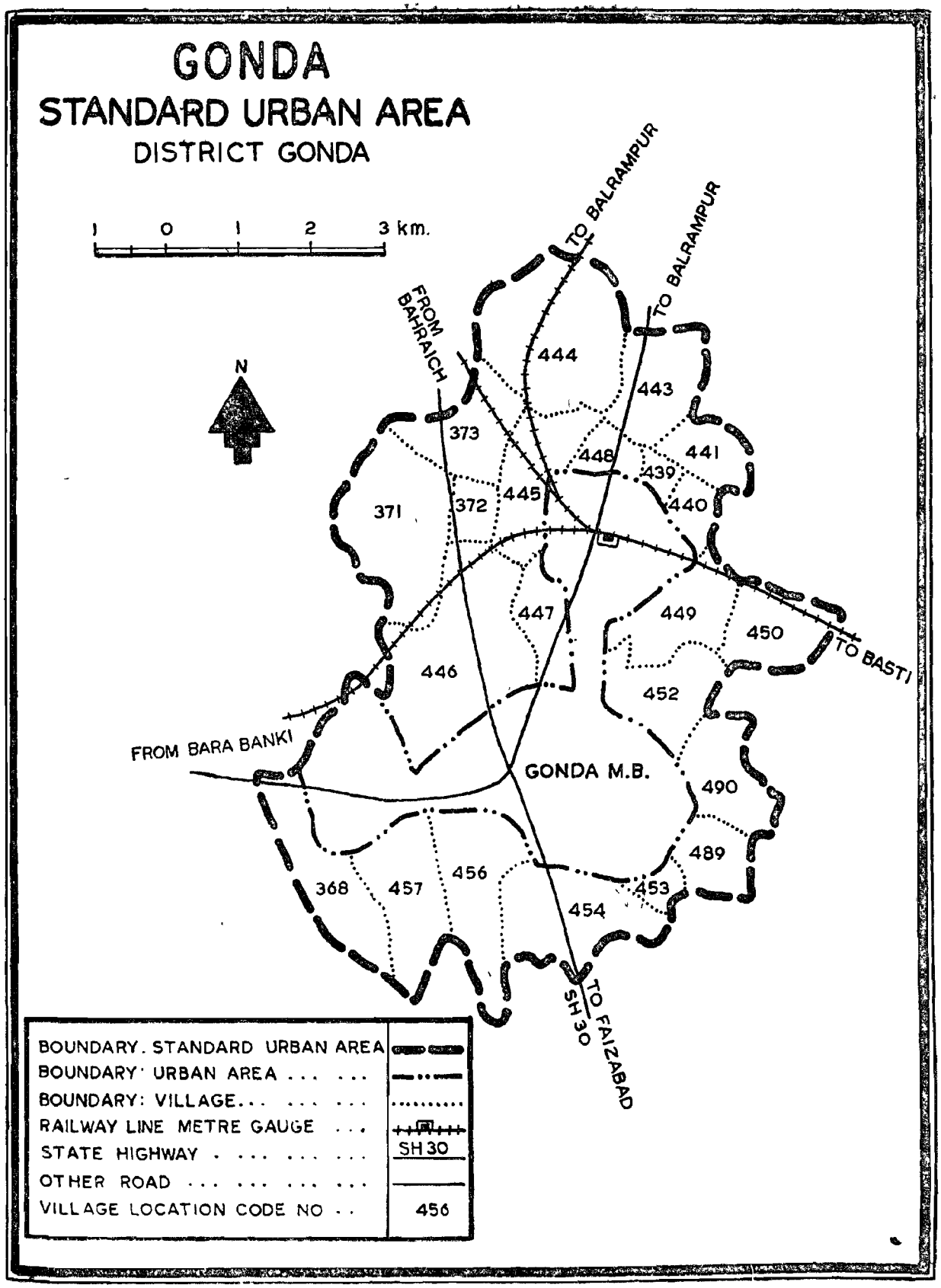
GONDA
STANDARD URBAN AREA
DISTRICT GONDA
1 0 1 2 3 km.
N
TO BALRAMPUR
TO BALRAMPUR
FROM BAHRAICH
444
443
373
448
441
439
371
372
445
440
447
449
450
TO BASTI
446
452
FROM BARA BANKI
GONDA M.B.
490
489
368
457
456
453
454
TO FAIZABAD
SH 30
BOUNDARY. STANDARD URBAN AREA
BOUNDARY' URBAN AREA
BOUNDARY: VILLAGE
RAILWAY LINE METRE GAUGE
STATE HIGHWAY
SH 30
OTHER ROAD
VILLAGE LOCATION CODE NO
456

FAIZABAD STANDARD URBAN AREA

The Faizabad city with Faizabad-cum-Ayodhya M.B. and the Cantt. as its constituent units has a total population of 109,806 in 1971. Located on the right bank of the river Ghaghora, also called the Sarjoo, the town, particularly the Ayodhya segment, is an important religious place for the Hindus. Functionally, it is primarily a service town with 40.7% of workers engaged in 'Other Services'. Manufacturing and trade and commerce are the other important economic functions of the town.

The population of Faizabad town has increased by 24.36% during the decade 1961-71 as against a very low growth rate of 7.03% in the preceding decade (1951-61). Development activities are taking place in the south and west directions. The Ghaghora river is the main physical barrier to the urban development.

The Faizabad Standard Urban Area has been constituted of the Faizabad city (inclusive of Faizabad-cum-Ayodhya M.B. and cantt.) and the neighbouring 21 villages of Faizabad tahsil. Total population of the Standard Urban Area is 122,577 and total area 80 Km². Out of this, an area of 28.5 Km². with 12,771 as its population is presently outside the urban limits. But this area is supposed to be urbanised within a period of two decades. The following statement gives some important Census data about the socio-economic characteristics of the rural as well as the urban components of the Standard Urban Area:—

Faizabad Standard Urban Area

Unit	Total population	Density (per km²)	Growth rate 1961-1971 (per cent)	Literacy rate (per cent)	Participation rate (per cent)	Percentage of workers in non-agricultural sector	Scheduled Castes		Scheduled Tribes	
							Population	Per cent	Population	Per cent
1	2	3	4	5	6	7	8	9	10	11
Standard Urban Area .	122,577	1,538	23 01	42 86	28.72	79.74	13,210	10 78	10	0.01
(i) Urban Components (2) . . .	109,806	2,146	24 36	45 41	28 15	86.36	9,952	9 06	10	0 01
(ii) Rural Components (21) . . .	12,771	448	12.50	20 95	33 62	32.09	3,258	25 51	..	..

FAIZABAD

STANDARD URBAN AREA

DISTRICT FAIZABAD

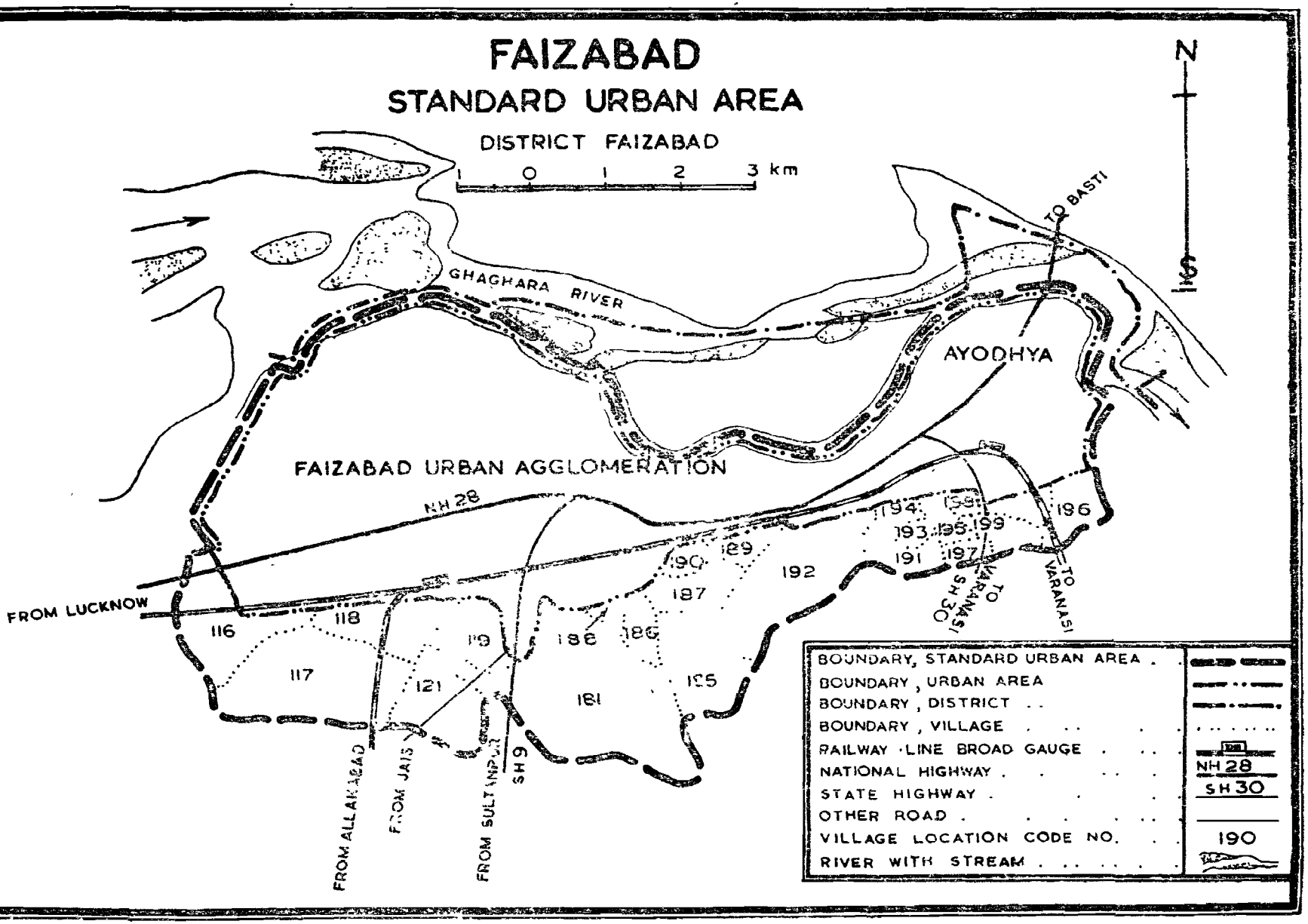

GORAKHPUR STANDARD URBAN AREA

Gorakhpur city has a population of 230,911 in 1971. The main economic function of the town is 'services', closely followed by transport and communications. Being the headquarters of the N.E. Railway, the transport activities assume special significance here. It is also the seat of Gorakhpur University.

The population of the town has increased at the rate of 28.10 p.c. during the decade 1961-71 whereas the growth rate in the preceding decade (1951-61) was 36.11%. The town is tending to grow towards the north along the roads leading to Maharajganj and Nautanwa and towards the southern side of the Deoria road. The establishment of a giant fertilizer factory close to the town has provided a great impetus to the growth of the town. The possibility of setting up of a number of ancillary industries based on urea, ammonia and carbon holds the key to the growth pattern of the town in future also. The recent construction of a bridge across the Rapti which has improved the accessibility to the west and south might also influence the growth pattern. The major constraints to development are (i) the Rapti and Robin rivers and the low-lying areas to the west and south, and (ii) the defence land and the forests to the east.

The Gorakhpur Standard Urban Area includes the Gorakhpur town and the neighbouring 54 villages of Gorakhpur tashil. The total population of the Standard Urban Area comes to 293,554 and the total area 101 Km^2. Out of this, an area of 62 Km^2. with 62,643 inhabitants is presently in the constituent villages that are supposed to be urbanized within a period of about two decades. These villages are very densely populated (1,006 persons per Km^2.) and have a very high growth rate even more than that of the Gorakhpur town. Besides, quite a substantial proportion of workers (i.e. 36.83%) is engaged in non-agricultural activities which is indicative of the fact that the villages are under the active urban influence. The following statement reveals some important socio-economic characteristics of the rural and as well as the urban components of the Standard Urban Area:—

Gorakhpur Standard Urban Area

Unit	Total population	Density (per Km_2)	Growth rate 1961-1971 (per cent)	Literacy rate (per cent)	Participation rate (per cent)	Percentage of workers in non-agricultural sector	Scheduled Castes		Scheduled Tribes	
							Population	Per cent	Population	Per cent
1	2	3	4	5	6	7	8	9	10	11
Standard Urban Area .	293,554	2,904	30 11	46.21	27 05	82 06	31,782	10 83	63	0.02
(i) Urban Component (1) . . .	230,911	5,944	28 10	52.71	26.39	95.78	18,072	7.83	42	0.02
(ii) Rural Components (54) . . .	62,643	1,006	38 09	22.28	29.50	36.83	13,710	21.89	21	0.03

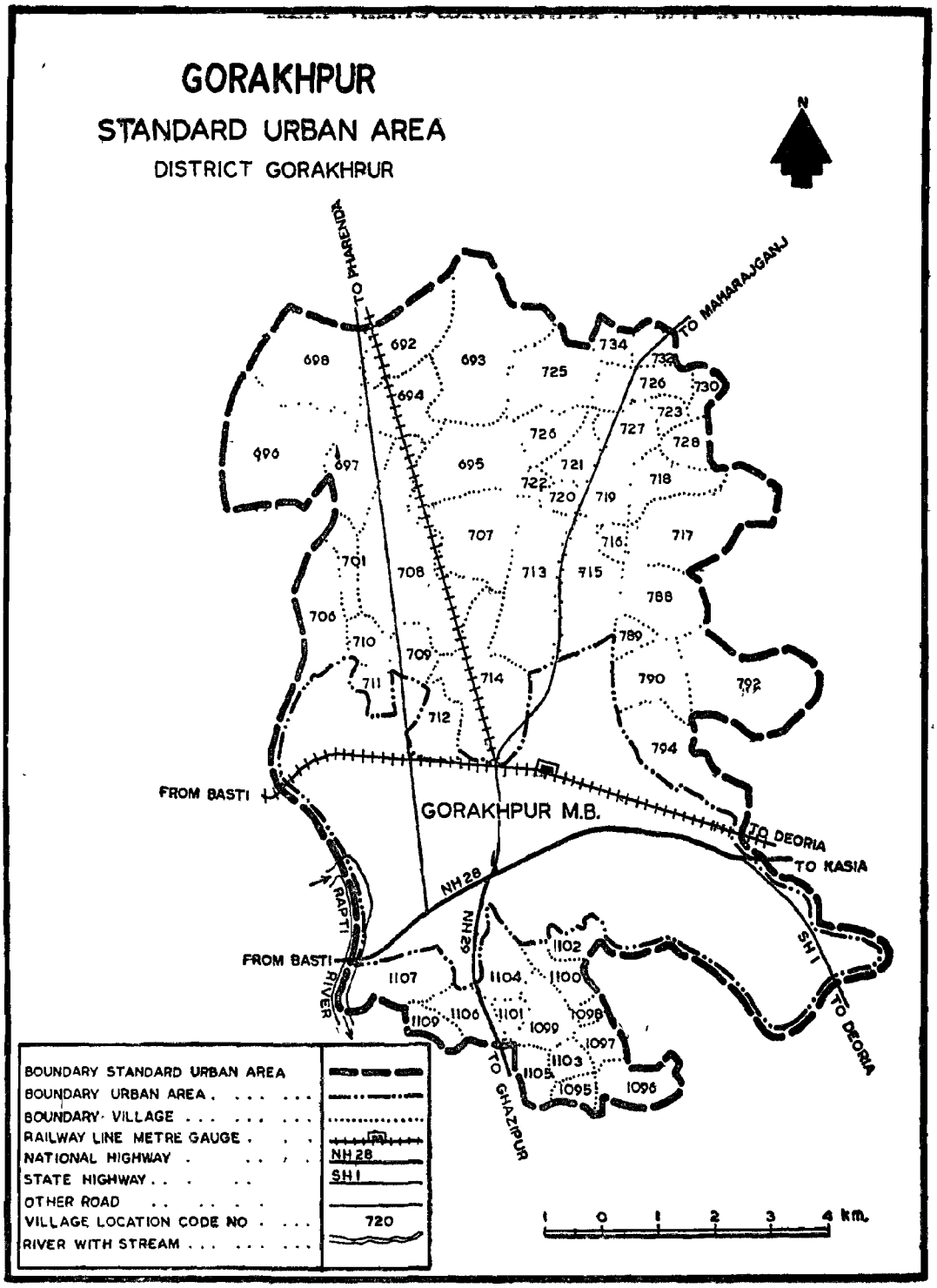
GORAKHPUR
STANDARD URBAN AREA
DISTRICT GORAKHPUR
N
TO PHARENDA
TO MAHARAJGANJ
GORAKHPUR M.B.
FROM BASTI
TO DEORIA
TO KASIA
NH28
RAPTI RIVER
SH1
TO GHAZIPUR
692
693
694
696
697
698
695
721
722
720
719
725
734
726
730
723
727
728
718
707
716
717
701
708
713
715
706
710
709
711
714
712
788
789
790
792
794
1102
1107
1104
1100
1106
1101
1099
1098
1109
1097
1103
1105
1095
1096
BOUNDARY STANDARD URBAN AREA
BOUNDARY URBAN AREA
BOUNDARY VILLAGE
RAILWAY LINE METRE GAUGE
NATIONAL HIGHWAY
NH 28
STATE HIGHWAY
SH1
OTHER ROAD
VILLAGE LOCATION CODE NO
720
RIVER WITH STREAM
1 0 1 2 3 4 km.

MAUNATH BHANJAN STANDARD URBAN AREA

Located in district Azamgarh, Maunath Bhanjan town has a population of 64,058 in 1971. It is predominantly an industrial township, being the main concentration of handloom weaving which is entrenched there at the household scale. Manufacturing activities alone account for more than 70% total workers in the town.

The population of Maunath Bhanjan M.B. has increased by 31.31% during the decade 1961-71. The town witnessed a high growth rate of 40.16% in the preceding decade (1951-61). It has tended to grow in the east, west and south directions. In the north, the river Tons which flows close to the town sets the limit to urban expansion.

The Maunath Bhanjan Standard Urban Area is comprised of the Maunath Bhanjan M.B. and the neighbouring 31 villages thereof. Total population of the Standard Urban Area comes to 83,114 occupying an area of 55 Km^2. Out of this, 19,056 persons residing in 47 Km^2. of area at present belong to the rural class. This rural area is likely to be urbanised in a period of about two decades. Some important socio-economic characteristics of the rural as well as the urban components of the Standard Urban Area are revealed by the following statement:—

Maunath Bhanjan Standard Urban Area

Unit	Total population	Density (per Km^2)	Growth rate 1961-1971 (per cent)	Literacy rate (per cent)	Participation rate (per cent)	Percentage of workers in non-agricultural sector	Scheduled Castes		Scheduled Tribes	
							Population	Per cent	Population	Per cent
1	2	3	4	5	6	7	8	9	10	11
Standard Urban Area .	83,114	1,518	30.88	33.18	36.20	82.66	9,670	11.63	..	..
(i) Urban Component (1) . .	64,058	18,244	31.31	38.00	38.07	94.99	4,191	6 54	..	.
(ii) Rural Components (31) . . .	19,056	406	29.47	16.99	29.91	29.90	5,479	28 75	..	..

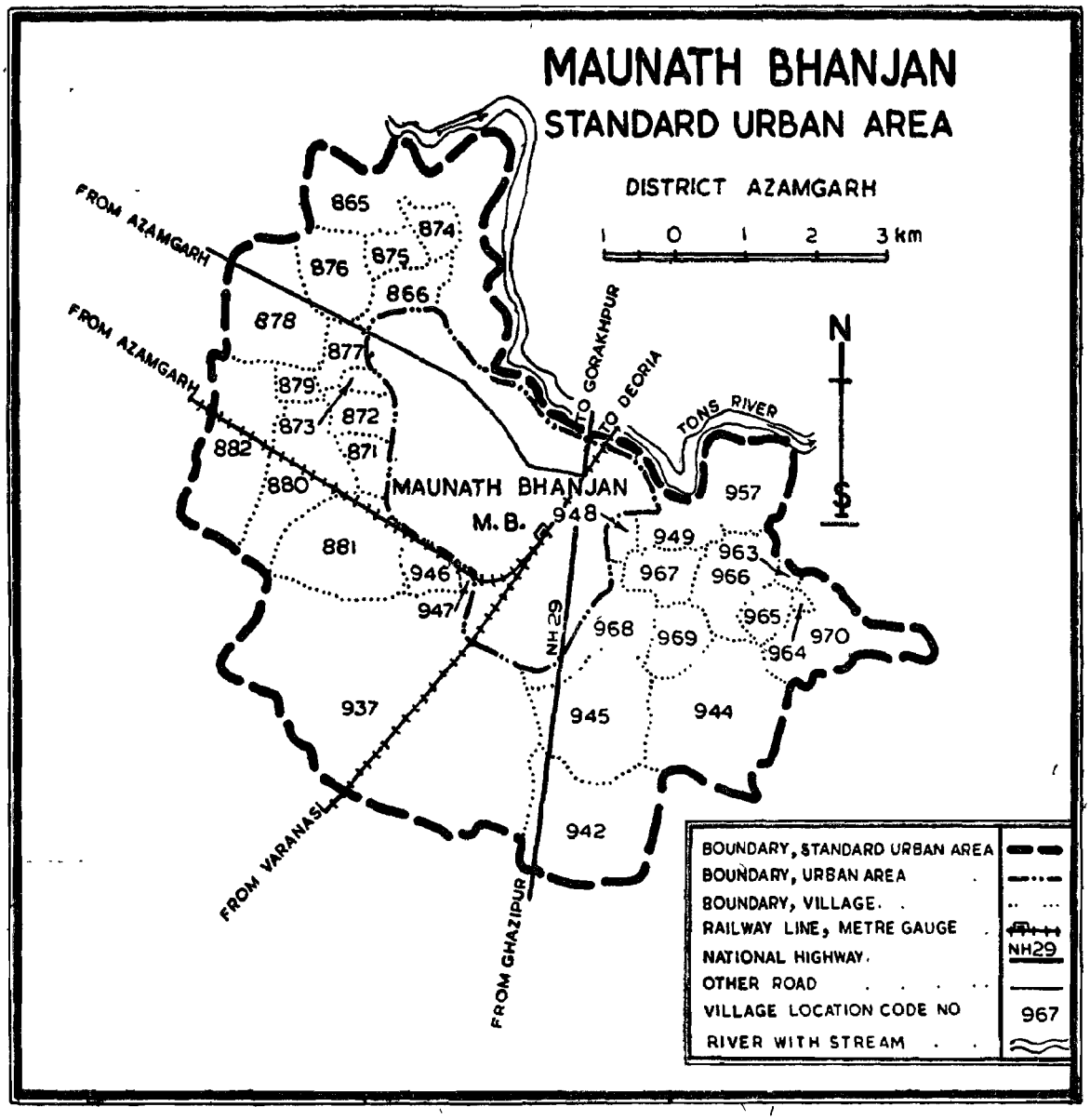
MAUNATH BHANJAN
STANDARD URBAN AREA
DISTRICT AZAMGARH
1 0 1 2 3 km
N
FROM AZAMGARH
FROM AZAMGARH
TO GORAKHPUR
TO DEORIA
TONS RIVER
MAUNATH BHANJAN
M. B.
NH 29
FROM VARANASI
FROM GHAZIPUR
865
874
876
875
866
878
877
879
873
872
882
871
880
881
946
947
948
949
963
967
966
965
968
969
970
964
957
937
945
944
942
BOUNDARY, STANDARD URBAN AREA
BOUNDARY, URBAN AREA
BOUNDARY, VILLAGE
RAILWAY LINE, METRE GAUGE
NATIONAL HIGHWAY
NH29
OTHER ROAD
VILLAGE LOCATION CODE NO
967
RIVER WITH STREAM

JAUNPUR STANDARD URBAN AREA

Jaunpur town has a population of 80,737 in 1971. It is a multi-functional town, with the trade and commerce absorbing the largest number of workers, marginally followed by 'other services' and manufacturing. Jaunpur is a historic town noted for its antiquarian remains. It is also an important commercial centre. Among the industries of the town are the manufacture of oil and perfumery.

The population of Jaunpur M.B. has increased by the average rate of 30.53 p.c. in the decade 1961-71 while the growth rate in the preceding decade (1951-61) was much low (18.15%). The town has tended to grow in all directions, but particularly to the north, east and south directions. The major constraits to the urban development are the low-lying areas adjoining the Gomati river which traverses the town.

The Jaunpur Standard Urban Area is constituted of the Jaunpur M.B. and its 63 neighbouring villages. Total population of the Standard Urban Area comes to 96,201 covering 46 km². of area. Out of this, the area of 21 km². inhabited by 15,464 persons is presently defined as rural but is supposed to be urbanised in the next two decades. Some socio-economic and demographic characteristics of the rural as well as the urban components of the Standard Urban Area are revealed by the following statement which speaks for itself:—

Jaunpur Standard Urban Area

Unit	Total population	Density (per Km²)	Growth rate 1961-1971 (per cent)	Literacy rate (per cent)	Participation rate (per cent)	Percentage of workers in non-agricultural sector	Scheduled Castes		Scheduled Tribes	
							Population	Per cent	Population	Per cent
1	2	3	4	5	6	7	8	9	10	11
Standard Urban Area .	96,201	2,079	28 40	39 05	27.19	74 07	10,644	11.06	.	..
(i) Urban Component (1) . . .	80,737	3,198	30.53	42.31	26 53	83.00	7,238	8.96		..
(ii) Rural Components (63) . . .	15,464	736	18.28	22 03	30 59	33 59	3,406	22.03	..	..

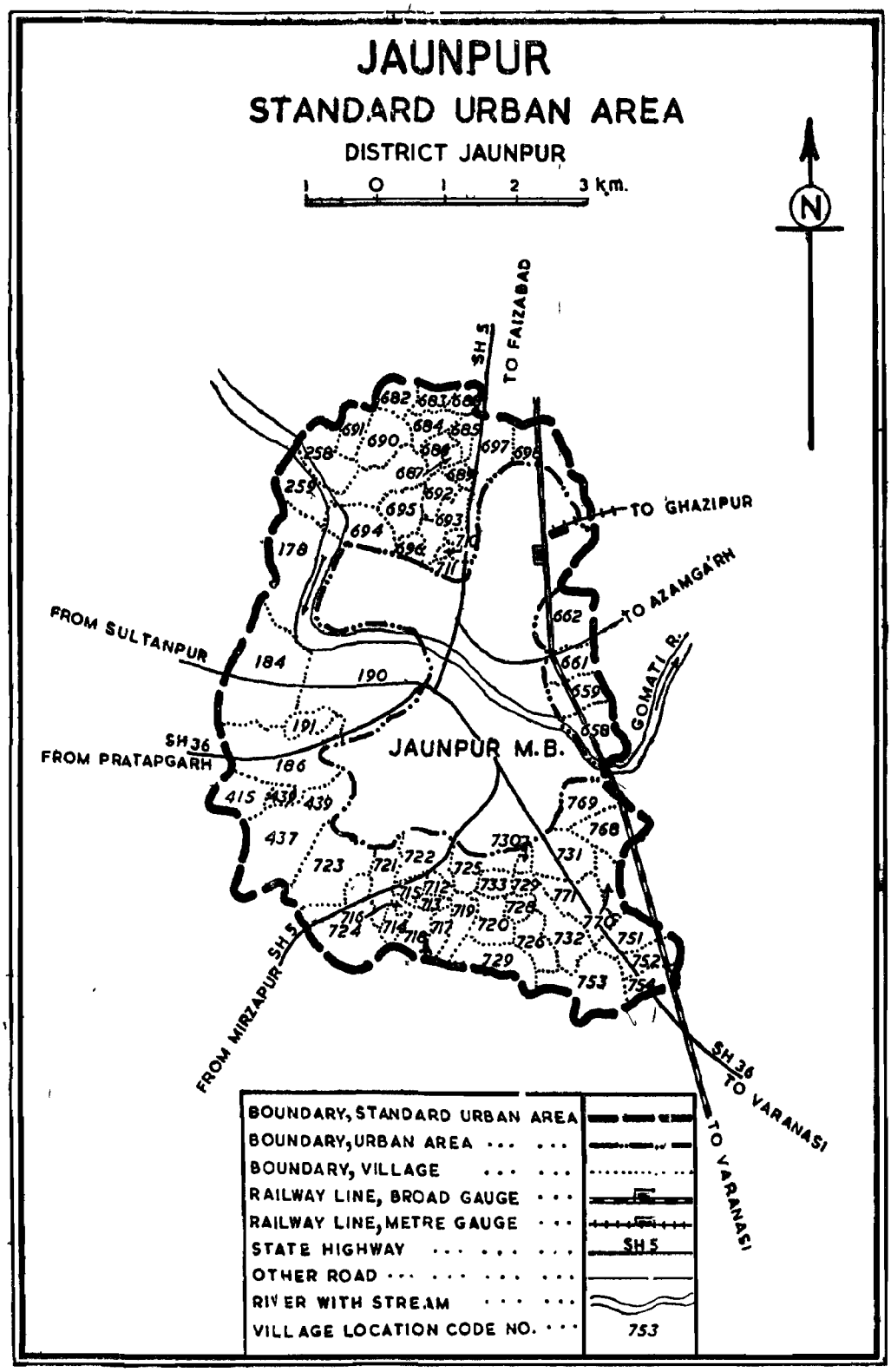
JAUNPUR
STANDARD URBAN AREA
DISTRICT JAUNPUR
1 0 1 2 3 km.
N
TO FAIZABAD
SH 5
TO GHAZIPUR
TO AZAMGARH
FROM SULTANPUR
GOMATI R.
SH 36
FROM PRATAPGARH
JAUNPUR M.B.
FROM MIRZAPUR
SH 5
SH 36
TO VARANASI
TO VARANASI
BOUNDARY, STANDARD URBAN AREA
BOUNDARY, URBAN AREA
BOUNDARY, VILLAGE
RAILWAY LINE, BROAD GAUGE
RAILWAY LINE, METRE GAUGE
STATE HIGHWAY
SH 5
OTHER ROAD
RIVER WITH STREAM
VILLAGE LOCATION CODE NO.
753

VARANASI STANDARD URBAN AREA

Varanasi, one of the five most important KAVAL cities of U.P., has a population of 606,721 in 1971. The Varanasi city is comprised of the Varanasi M.C., Cantonment, Banaras Hindu University and the Railway Colony. It is a bi-functional town, with the manufacturing activities absorbing 37 p. c. of workers taking the lead, followed by the service group (25.3 p.c.). Varanasi, religiously called the Kashi, is recognised as the holy city of the Hindus, located by the sacred Ganga river. It is an ancient city being the Capital of Kashi-Raj. Among the important traditional industries of the town are silk-weaving, manufacture of brass utencils, wooden toys, etc. which are mostly carried out on household scale. More recently, the organised industrial development has picked up greatly, with the setting up of Diesel Locomotive Works, Sahu Chemicals, etc. Located 10 miles away from the city is one of the biggest railway yards of the country, namely, Mughalsarai.

The population of Varanasi city has increased by 23.85 p.c. during the decade 1961-71 while the growth rate in the preceding decade (1951-61) was more than 1½ times as much. The development activities are taking place towards the north-west, south-west and south-east directions. The river Ganga which flows in the east restricts growth on that side. Among the developments that might influence the future growth of the city is the proposed tractor assembly workshop at Ramnagar, a suburb of the city.

The Varanasi Standard Urban Area includes besides the Varanasi city its satellite towns of Ramnagar M.B., Maruadih N.A. Lohta and Mughalsarai and the neighbouring 277 villages of Varanasi and Chandauli tahsils. Total population of the Standard Urban Area comes to 885,006 covering an area of 383 km². Out of this, a population of 215,447 spread over 273 Km² of area lives in villages which are supposed to be urbanized in a period of about two decades. Among all the Standard Urban Areas of the State, Varanasi Standard Urban Area contains the largest number of rural inhabitants. The rural constituent units of the Standard Urban Area are very densely populated having 788 persons per km² and show a considerably high incidence of non-agricultural activities, which are indicative of the signs of urbanization. Some of the important socio-economic characteristics of the rural as well as urban components of the Standard Urban Area are revealed by the following statement, which speaks for itself:—

Varanasi Standard Urban Area

Unit	Total population	Density (per Km².)	Growth rate 1961-1971 (per cent)	Literacy rate (per cent)	Participation rate (per cent)	Percentage of workers in non-agricultural sector	Scheduled Castes		Scheduled Tribes	
							Population	Per cent	Population	Per cent
1	2	3	4	5	6	7	8	9	10	11
Standard Urban Area .	885,006	2,311	26 11	38.09	28.41	84.22	93,936	10 61	124	0 01
(i) Urban Components (8) . . .	669,559	6,103	27.04	44.72	27.78	96.27	55,850	8.34	87	0.01
(ii) Rural Components (277) . .	215,447	788	23 29	21.19	30.36	49.96	38,086	17.68	37	0.02

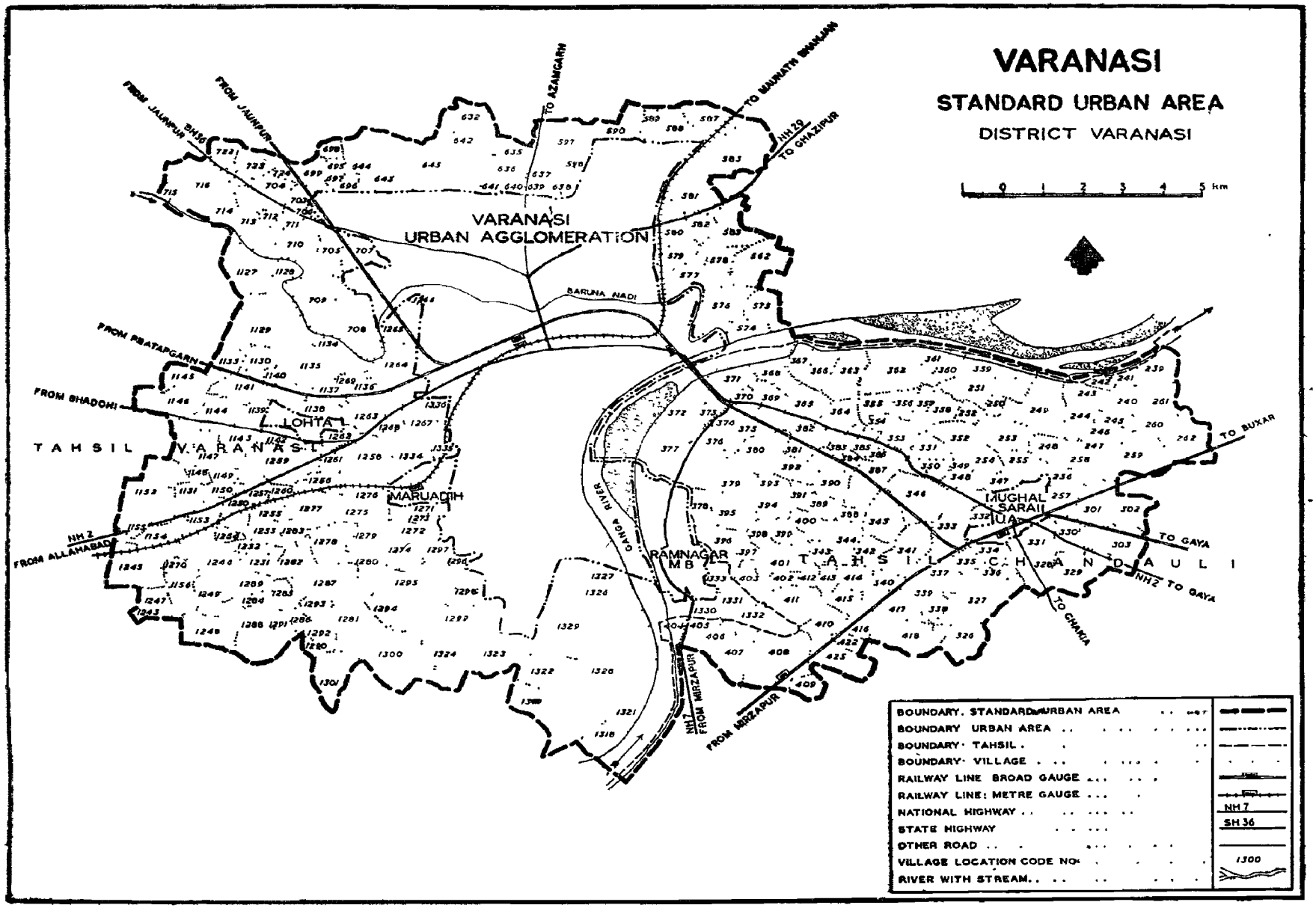
VARANASI
STANDARD URBAN AREA
DISTRICT VARANASI
0 1 2 3 4 5 km
VARANASI
URBAN AGGLOMERATION
BARUNA NADI
GANGA RIVER
TAHSIL VARANASI
LOHTA
MARUADIH
RAMNAGAR
MUGHAL SARAI
TAHSIL CHANDAULI
FROM JAUNPUR
TO AZAMGARH
TO MAUNATH BHANJAN
NH29
TO GHAZIPUR
FROM PRATAPGARH
FROM BHADOHI
NH 2
FROM ALLAHABAD
TO BUXAR
TO GAYA
NH2
TO GHAZIPUR
NH7
FROM MIRZAPUR
BOUNDARY, STANDARD URBAN AREA
BOUNDARY URBAN AREA
BOUNDARY: TAHSIL
BOUNDARY: VILLAGE
RAILWAY LINE BROAD GAUGE
RAILWAY LINE: METRE GAUGE
NATIONAL HIGHWAY
NH 7
STATE HIGHWAY
SH 36
OTHER ROAD
VILLAGE LOCATION CODE NO.
1300
RIVER WITH STREAM

MIRZAPUR STANDARD URBAN AREA

Located on the right bank of the Ganga river, Mirzapur-cum-Vindhyachal city has a population of 105,939 in 1971. The main economic function of the town is "services" closely followed by manufacturing and trade and commerce. The town is famous for the manufacture of durrie qualeen, blankets and utencils. There is a Government blanket factory here.

The population of the town has increased at a very low rate of 5.84 p.c. during the decade 1961-71. Actually, the growth rate of the town is the lowest among all the class I & II towns of the state. The growth rate in the decade 1951-61 was 15.68%. Development activities are taking place in the north-east, south and south-east of Mirzapur and to the south of Vindhyachal railway station along the road leading to join the Rewa road. The area to the north and north-west of Mirzapur and east of Vindhyachal is liable to floods from the Ganga which retards development in these directions.

Mirzapur Standard Urban Area is comprised of the Mirzapur-cum-Vindhyachal M.B. and the neighbouring 72 villages. Total population of the Standard Urban Area comes to 140,345 occupying 103 km² of area. Out of this, 34,406 persons reside in the villages spread over 64 km² of area which is supposed to be urbanised in a period of about two decade. These rural areas are quite thickly populated and have substantially high growth rate of 23.19 p.c. during the last decade, which is almost four times the growth-rate of the town. Some important socio-economic and demographic characteristics of the rural as well as the urban components of the Standard Urban Area are revealed by the following statement:—

Mirzapur-cum-Vindhyachal Standard Urban Area

Unit	Total population	Density (per km²)	Growth rate 1961-1971 (per cent)	Literacy rate (per cent)	Participation rate (per cent)	Percenage of workers in non-agricultural sector	Scheduled Castes		Scheduled Tribes	
							Population	Per cent	Population	Per cent
1	2	3	4	5	6	7	8	9	10	11
Standard Urban Area .	140,345	1,367	9 62	32 60	29.29	73 43	21,504	15.32	618	.44
(i) Urban Component (1) . . .	105,939	2,727	5 84	38.35	28 37	89 70	12,994	12.27	521	49
(ii) Rural Components (72) . . .	34,406	539	23 19	14.90	32.13	29.19	8,510	24.73	97	.28

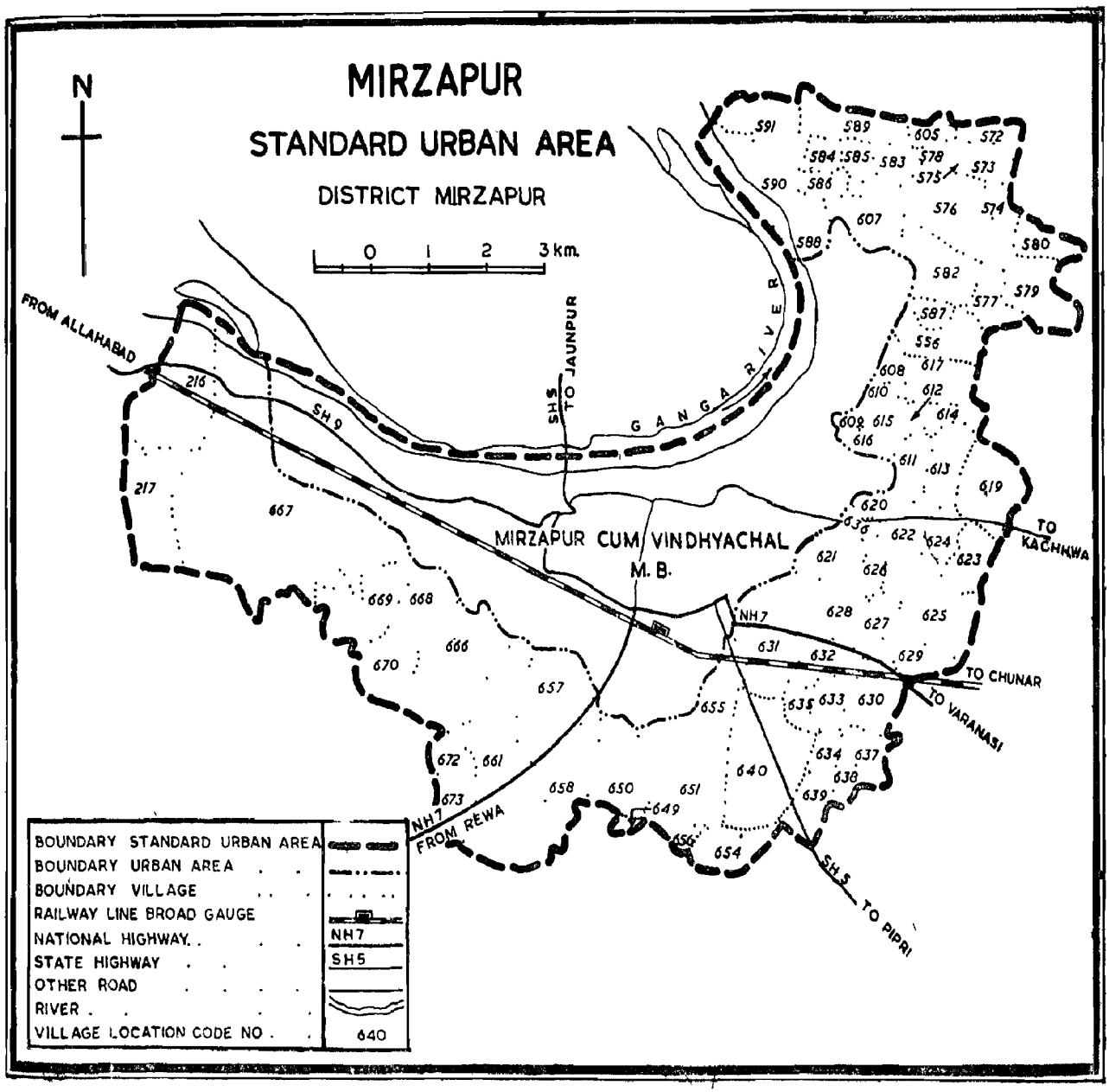
MIRZAPUR
STANDARD URBAN AREA
DISTRICT MIRZAPUR
N
0 1 2 3 km.
FROM ALLAHABAD
SH 9
SH5 TO JAUNPUR
GANGA RIVER
MIRZAPUR CUM VINDHYACHAL M. B.
NH7
TO KACHHWA
TO CHUNAR
TO VARANASI
NH7 FROM REWA
SH5 TO PIPRI
BOUNDARY STANDARD URBAN AREA
BOUNDARY URBAN AREA
BOUNDARY VILLAGE
RAILWAY LINE BROAD GAUGE
NATIONAL HIGHWAY
STATE HIGHWAY
OTHER ROAD
RIVER
VILLAGE LOCATION CODE NO
640

TABLE A-V—Standard Urban Areas

State /District	Standard urban area and Component units	Civic Status	Area in Km^2	Population per Km^2	Number of occupied residential Houses	Houseless Population		
						No. of Households	Males	Females
1	2	3	4	5	6	7	8	9
UTTAR PRADESH	**Total**		**5597 51**	**1,870**	**1,571,612**	**4,254**	**7,377**	**3,124**
	Urban		**1548 52**	**5,503**	**1,268,893**	**4,096**	**6,939**	**2,837**
	Rural		**4048 99**	**480**	**302,719**	**178**	**438**	**287**
Naini Tal	Haldwani-cum-Kathgodam Standard Urban area		25 27	2,273	9,271	20	209	64
	URBAN COMPONENTS							
	Haldwani-cum-Kathgodam M B	M B	10.62	4,916	8,393	20	209	64
	Total Urban Group		**10 62**	**4,916**	**8,393**	**20**	**209**	**64**
	RURAL COMPONENTS							
	Tahsil Haldwani							
	1 Mukhana (187)		3.80	286	213	..	..	.
	2. Bamori Talli Khana (188)		0.27	670	45	..	.	..
	3. Bithoria No I (189)		2 88	493	213	.	.	.
	4. Dhamuwa Dhunga Bando Basti (197)		1 38	254	61	.	..	.
	5. Bamori Malli (198)		0 96	424	71	..	.	.
	6 Bamori Talli Bando Basti (199)		1·36	466	42	..	.	..
	7. Haripur Sûkha (200)		0.20	170	10	..	..	..
	8 Manpur Uttar (201)		0 63	203	27	..	..	..
	9. Haldwani Talli (239)		1 70	306	106	..		..
	10. Gaujajali Uttar (240)		0.68	356	42	..	..	..
	11. Gaujajali Bichli (241)		0 79	308	48	.	.	.
	Total Rural Group		**14 65**	**358**	**878**	.	.	..
Moradabad	Amroha Standard Urban Area		62 41	1,571	13,365	..		..
	URBAN COMPONENTS							
	Amroha M B.	M B	6 32	13,086	11,029	.	.	..
	Total Urban Group		**6 32**	**13,086**	**11,029**		.	..
	RURAL COMPONENTS							
	Tahsil Amroha							
	1 Fazilpur (88)		1 00	255	40	.	..	.
	2 Nizampur Garhi (89)		2 33	..	..	..	.	..
	3. Daud Sarai (91)		1.36	513	108	..		..
	4 Fareedpur Ghosi (92)		0 91					
	5 Mohammadpur Bhoora (93)		0 30			Uninhabited		
	6. Mohammadpur Jatti (95)		2 12			Uninhabited		
	7. Akbarpur patti (96)		1 97	584	121	.	..	..
	8 Ahroi (192)		2 53	130	33	.	.	..
	9 Mahua (193)		2.48	.		Uninhabited		
	10 Chak Garhmal (208)		0 21			Uninhabited		
	*11 Amroha Dehat (209)		23 30	248	912	..	.	
	12. Makanpur Sawadqasba (210)		0 43			Uninhabited		
	13 Durgopur (211)		2 32	327	133	.	.	..
	14 Khaliqpur Khurd (230)		1 26	320	53	.	..	

Note:—*In 1971 the village code No 209 is partly included in Amroha M.B

Institutional Population			Total Population (including institutional and Houseless Population)			Population during			Civic Status	Standard urban area and component Units	State/District
No of Households	Males	Females	No. of households	Males	Females	1951	1961	1971			
10	11	12	13	14	15	16	17	18	3	2	1
7,304	**99,804**	**21,827**	**1,936,198**	**5,758,460**	**4,707,639**	**6,525,696**	**8,226,620**	**10,466,099**		**Total**	**UTTAR PRADESH**
6,746	**92,969**	**20,759**	**1,593,729**	**5,695,484**	**3,826,685**	**5,238,042**	**6,706,283**	**8,522,169**		**Urban**	
558	**6,835**	**1,068**	**342,469**	**1,062,976**	**880,954**	**1,287,654**	**1,520,337**	**1,943,930**		**Rural**	
45	415	54	10,850	32,325	25,124	29,203	41,894	57,449		Haldwani-cum-Kathgodam Standard Urban Area	**Naini Tal**
										URBAN COMPONENTS	
45	415	54	9,838	29,486	22,719	25,065	38,032	52,205	M.B	Haldwani-cum-Kathgodam M.B.	
45	**415**	**54**	**9,838**	**29,486**	**22,719**	**25,065**	**38,032**	**52,205**		**Total Urban Group**	
										RURAL COMPONENTS	
										Tahsil Haldwani	
..	..	..	232	571	514	638	805	1,085		1. Mukhani (187)	
..	..	.	45	100	81	134	175	181		2 Bamori Talli Khana (188)	
..	..	..	213	768	652	619	1,107	1,420		3 Bithoria No. I (189)	
..	..	..	62	187	163	742	266	350		4. Dhamuwa Dhunga Bando Basti (197)	
..	..	.	73	209	198	356	300	407		5. Bamori Malli (198)	
..	..	..	141	343	291	1,202	588	634		6 Bamori Talli Bando Basti(199)	
..	..	..	10	19	15	35	46	34		7. Haripur Sukha (200)	
..	..	..	38	67	61	45	100	128		8 Manpur Uttar (201)	
..	..	..	108	309	211	190	285	520		9. Haldwani Talli (239)	
..	..	..	42	143	99	53	112	242		10 Gaujajali Uttar (240)	
..	..	..	48	123	120	124	168	243		11. Gaujajali Bichli (241)	
..	..	..	**1,012**	**2,839**	**2,405**	**4,138**	**3,862**	**5,244**		**Total Rural Group**	
4	80	..	16,228	51,508	46,567	68,701	81,303	98,075		Amroha Standard Urban Area	**Moradabad**
										URBAN COMPONENTS	
4	80	..	13,469	43,019	39,683	59,105	68,965	82,702	M.B	Amroha M.B.	
4	**80**	..	**13,469**	**43,019**	**39,683**	**59,105**	**68,965**	**82,702**		**Total Urban Group**	
										RURAL COMPONENTS	
										Tahsil Amroha	
..	..	..	40	141	114	163	200	255		1. Fazilpur (88)	
						1	Uninhabited			2 Nizampur Garhi (89)	
.	..	..	127	391	306	387	503	697		3. Daud Sarai (91)	
							Uninhabited			4 Fareedpur Ghosi (92)	
							Uninhabited			5 Mohammadpur Bhoora (93)	
						16	Uninhabited			6. Mohammadpur Jatti (95)	
..	..	..	129	647	503	780	938	1,150		7 Akbarpur patti (96)	
..	..	..	52	181	149	429	301	330		8. Ahroi (192)	
							Uninhabited			9. Mahua (193)	
							Uninhabited			10 Chak Garhmal (208)	
.	.	.	1,104	3,251	2,502	3,507	4,834	5,753	*11	Amroha Dehat (209)	
							Uninhabited			12. Makanpur Sawadqasba (210)	
..	..	..	133	408	350	457	599	758		13. Durgopur (211)	
..	.	.	66	218	185	238	309	403		14. Kahalqpur Khurd (230)	

1	2	3	4	5	6	7	8	9
	15 Golaria (231)		4 42	257	175	..	..	..
	16. Dasipur (297)		0 72	324	60	..	..	..
	17 Raipur Khurd (299)		1 10	633	106	..	..	..
	18 Chak Pandki (300)		0 11	564	10	..	..	..
	✓19 Pandki (301)		1 60	903	173	..	..	..
	20. Husainpur Muttasil Malikhera (302)		0 62	398	33	..	.	..
	21. Ali Mohammad pur (303)		0 53	475	46	..	..	..
	22 Miran Sarai (305)		1 44	721	160	..	..	..
	23 Saleempur Haighnagai (306)		1 28	131	27	..	.	..
	24 Pachokra Maherban Ali (384)		1.85	407	146	.	..	..
	Total Rural Group		**56 09**	**274**	**2,336**	..	..	..
	Chandausi Standard Urban Area		48 89	1,455	10,103	7	10	12
	URBAN COMPONENTS							
	Chandausi M B.	M B.	8 81	6,060	7,128	..	..	.
	Total Urban Group		**8 81**	**6,060**	**7,128**	..	..	..
	RURAL COMPONENTS							
	Tahsil — Bilari							
	1. Dewar Khera (412)		2.25	430	156	..	.	..
	2 Akbarpur Chitauri (413)		1 38	420	118	..	..	.
	3. Baqarpur Bhentri (414)		2 46	286	106	..	.	..
	4. Pathara (415)		1 67	751	237	..	..	..
	5 Bhawanipur (416)		0 69		Uninhabited			
	6 Maula Garh (417)		4 68	626	589	1	1	..
	7. Patraua (430)		2 74	512	255	..	..	.
	8 Kaithal (431)		11 38	421	790	6	9	12
	9. Mai (436)		2 83	664	297	..	..	..
	10. Alehdadpur Chammu (438)		2 49	314	107	..	..	..
	11 Aslatpur Jarai (439)		7.51	323	320	..	..	..
	Total Rural Group		**40 08**	**442**	**2,975**	**7**	**10**	**12**
	Moradabad Standard Urban Area		195 24	1,725	44,022	18	44	10
	URBAN COMPONANTS							
	Moradabad M.B	M.B.	34 19	7,563	32,393	11	26	6
	Moradabad Rly Settlement N.A.	N A.	1 81	7,769	2,410	5	10	1
	Total Urban Group		**36 00**	**7,574**	**34,803**	**16**	**36**	**7**
	RURAL COMPONENTS							
	Tahsil — Moradabad							
	1. Saidpur Khadar (134)		2 57	207	90	..	..	..
	2. Hardaspur (135)		0 74		Uninhabited			
	3 Fazalpur (136)		1.70		Uninhabited			
	4 Tilokpur (140)		8 49	62	67	..	..	..
	5. Basantpur Ram Rai (151)		1 26	6	3	..	..	.
	6. Akka Pahttu Hafizpur (233)		3 29		Uninhabited			
	7 Mora Ahtmali (235)		0 37		Uninhabited			
	8 Mora Mustqil (236)		1 53	342	80	.	..	..
	9 Mau (237)		2 46	496	137	.	.	..
	10 Bhima Ther (238)		2 05	439	107	.	..	.
	11 Lodhipur Jawahar Nagar (239)		5 26	429	263	.		

10	11	12	13	14	15	16	17	18	3	2	1
..	..	.	203	602	532	661	857	1,134		15 Golaria (231)	
..	..		60	126	107	160	202	233		16 Dasipur (297)	
..	..	..	117	371	325	459	541	696		17. Raipur Khurd (299)	
.	.	.	10	33	29	35	50	62		18 Chak Pandki (300)	
.	..	..	234	786	658	783	1,089	1,444		19. Pandki (301)	
..		..	49	135	112	167	196	247		20 Husainpur Muttasil Malikhera (302)	
..	..	..	71	144	108	135	166	252		21 Ali Mohammadpur (303)	
..	..	..	185	547	491	580	764	1,038		22. Miran Sarai (305)	
..	..	..	33	93	75	120	136	168		23 Saleempur Haighnagar (306)	
..	..	..	146	415	338	518	653	753		24 Pachokra Maherban Ali(384)	
..	..		**2,759**	**8,489**	**6,884**	**9,596**	**12,338**	**15,373**		**Total Rural Group**	
3	97	.	12,239	38,823	32,291	50,091	63,947	71,114		Chandausi Standard Urban Area	
										URBAN COMPONENTS	
3	97	..	8,949	29,077	24,316	36,689	48,557	53,393	M B	Chandausi M.B.	
3	**97**	..	**8,949**	**29,077**	**24.316**	**36,689**	**48,557**	**53,393**		**Total Urban Group**	
										RURAL COMPONENTS	
										Tahsil — Bilari	
..	..	..	156	521	446	769	835	967		1. Dewar Khera (412)	
..	..	..	118	299	281	916	678	580		2. Akbarpur Chitauri (413)	
..	..	..	133	388	315	448	504	703		3. Baqarpur Bhentri (414)	
..	..	..	245	703	552	828	1078	1,255		4. Pathara (415)	
					Uninhibited					5 Bhawanipur (416)	
..	..	.	593	1607	1,323	2,250	2,533	2,930		6. Maula Garh (417)	
..	..	..	257	747	657	968	1,143	1,404		7 Patraua (430)	
..	..	..	941	2,694	2,100	3,830	4,399	4,794		8 Kaithal (431)	
..	..	.	306	1,016	864	1,223	1 628	1,880		9. Mai (436)	
..	..	..	127	439	344	532	655	783		10 Alehdadpur Chammu (438)	
..	..	.	414	1,332	1,093	1,638	1,937	2,425		11. Aslatpur Jarai (439)	
.	..	..	**3,290**	**9,746**	**7,975**	**13,402**	**15,390**	**17,721**		**Total Rural Group**	
120	4,078	2,698	57,870	183,172	153,599	207,153	250,868	336,771		Moradabad Standard Urban Area	
										URBAN COMPONENTS	
117	3,945	2,697	44,136	140,545	118,045	154,018	180,100	258,590	M.B.	Moradabad M.B	
1	5	..	2,761	7,628	6,434	7,836	11,728	14,062	N.A.	Moradabad Rly Settlement N.A.	
118	**3,950**	**2,697**	**46,857**	**148,173**	**124,479**	**161,854**	**191,828**	**272,652**		**Total Urban Group**	
										RURAL COMPONENTS	
										Tahsil — Moradabad	
..	..	..	93	289	244	80	134	533		1. Saidpur Khadar (134)	
					Uninhabited					2 Hardaspur (135)	
					Uninhabited					3. Fazalpur (136)	
..	..	..	85	285	240	311	463	525		4 Tilokpur (140)	
..	..	..	4	6	2	..	7	8		5. Basantpur Ram Rai (151)	
						31	64			6. Akka Pahttu Hafizpur(233)	
					Uninhabited					7 Mora Ahtmali (235)	
.	..	..	106	310	214	404	569	524		8. Mora Mustqil (236)	
	..	.	183	662	557	1,121	1,178	1,219		9 Mau (237)	
..	..	.	160	502	398	590	717	900		10 Bhima Ther (238)	
..	.		394	1,234	1,029	1,284	1,670	2,257		11 Lodhipur Jawahar Nagar (239)	

1	2	3	4	5	6	7	8	9
	12. Quazıpura (240)		3 77	409	156	..	..	..
	13. Bhatawali Mustqıl (241)		0 65	1,055	91	..	..	..
	14. Bhatawalı Ahtmalı (242)		1 08		Uninhabited			
	15. Mugalpur urf Aghwanpur(243) Ahtmalı		5 97		Uninhabited			
	16. Mugalpur-urf-Aghwanpur Mustqıl (244)		9.57	688	863	..	..	..
	✓17. Serua Dharmpur (245)		3 85	285	159	..	..	..
	18. Salempur Banger (247)		2 01	346	70	..	..	..
	19. Chaudharapur (252)		2 84	428	145	1	1	..
	20. Pak Bara (253)		6.51	1,162	1,089	..	..	..
	21. Samthal (263)		2 25	569	172	..	..	..
	22. Mangupura (267)		3 80	484	224	..	..	..
	23. Manoharpur (268)		3 28	340	210	..	..	..
	24 Gannor Deh Maufi (269)		1 23	398	77	..	..	..
	25. Gajgola Nanak Barı (270)		1 84	209	68	..	..	..
	26. Umarı (271)		1.42	739	164	..	..	..
	27. Chak Faizullahpur (272)		1 11	282	45	..	..	..
	28. Lankri Fazalpur (273)		7 41	408	400	..	..	..
	29. Dıdauri (274)		1 69	473	134	1	7	3
	30. Khadana (275) ,		2 14	578	213	..	..	..
	31. Dıdaura (276)		1 62	513	133	..	..	..
	32. Rasulpur Sunwalı (277)		0 93	610	90	..	..	..
	33. Shahpur Tıgri (278)		4 88	452	287	..	..	..
	*34. Sonakpur (279)		2 84	429	190	..	..	..
	†35. Bhogapur Mıthoın (280)		2 95	400	207	..	..	..
	*36. Majholı (281)		0 87	653	71	..	..	..
	*37. Dhakka (282)		1 51	1,061	263	..	..	..
	†38. Manpur Narainpur (283)		2 68	54	35	..	..	..
	39 Maına Ther (284)		3 72	337	213	..	..	..
	40 Jaıntıpur (285)		1 52	553	111	..	..	..
	41. Dhimri (286)		1 99	586	312	..	..	..
	42 Pandıt Nagla (287)		3 92	411	103	..	..	..
	*43. Bhadaura (288)		2 36	103	36	..	..	..
	*44. Sinora Govınd (289)		2.04	113	42	..	..	..
	*45. Dehrı Mustqıl [290)		0 65	1,523	174	..	..	..
	46. Dehrı Ahtmalı (291)		0 30		Uninhabited			
	47. Kalyanpur Ahtmalı (292)		3 31		Uninhabited			
	48. Kalyanpur Mustqıl (293)		1 07	845	111	..	..	..
	49. Sırsa Inayatpur (294)		3 08	33	176	..	..	..
	50. Machharıya (295)		2 02	512	191	..	..	..
	51. Devapur Mustqıl (297)		2.87	1,058	369	..	..	..
	52. Devapur Ahtmalı (298)		3 25		Uninhabited			
	Tahsil — Bilari							
	✓53 Lalpur Hamır (24)		2 75	382	171	..	..	..
	54. Rustam Sarai (25)		1 85	137	44	..	..	..
	55 Sabzıpur (27)		1 10	1,148	207	..	..	..
	56. Bırpur (28)		1 58		Uninhabited			
	57. Fareedpur Hamır (29)		0.88	434	62	..	..	..
	58. Mohammadpur Bastar (30)		4 13	486	322	..	.	..
	59. Uncha Kanı (31)		1 93	344	116	.		..
	60. Nanpur (32)		2 50	384	156	..	..	..
	Total Rural Group		**159 24**	**403**	**9,219**	**2**	**8**	**3**

Note :— *In 1971 the village code no. 237, 279, 281, 282, 288, 289, 290 are partly included in Moradabad M.B.
†In 1971 the village code no. 280, 283 are partly included in Moradabad M.B & Railway Settlement N.A.

10	11	12	13	14	15	16	17	18	3	2	1
..	..	..	252	835	706	1,116	1,347	1,541		12. Qazipura (240)	
..	..	..	114	389	297	504	661	686		13. Bhatawali Mustqil (241)	
				Uninhabited						14. Bhatqwali Ahtmali (242)	
						..	160	..		15. Mugalpur-urf-Aghwanpur Ahtmali (243)	
..	..	..	1,096	3,531	3,057	4,417	5,254	6,588		16. Mugalpur-urf-Aghwanpur Mustqil (244)	
..	..	.	192	583	513	775	943	1,096		17. Serua Dharmpur (245)	
..	..	..	129	400	296	424	524	696		18. Salempur Banger (247)	
..	..	.	184	673	542	883	924	1,215		19. Chaudharapur (252)	
..	..	..	1,216	4,027	3,539	4,610	5,754	7,566		20. Pak Bara (253)	
..	..		239	682	599	757	961	1,281		21 Samthal (263)	
1	6	..	304	992	848	1,028	1,369	1,840		22 Mangupura (267)	
..	..	..	220	600	514	760	892	1,114		23 Manoharpur (268)	
.	..	..	86	265	225	318	382	490		24. Gannor Deh Maufi (269)	
..	..	..	81	208	177	249	306	385		25. Gajgola Nanak Bari (270)	
..	..	.	187	555	494	731	931	1,049		26. Umari (271)	
..	..	..	48	173	140	218	265	313		27 Chak Faizullahpur (272)	
1	122	1	514	1,703	1,321	1,900	2,211	3,024		28. Lankri Fazalpur (273)	
.	..	..	144	439	360	558	627	799		29. Didauri (274)	
..	..	..	213	672	565	707	918	1,237		30 Khadana (275)	
.	..	.	143	438	393	472	662	831		31 Didaura (276)	
	..	..	90	311	256	359	449	567		32. Rasulpur Sunwali (277)	
	..	..	300	1,218	988	1,282	1,765	2,206		33. Shahpur Tigri (278)	
..	..	.	206	671	546	1,899	2,003	1,217		34 Sonakpur (279)	
..	..		232	677	504	1,813	3,419	1,181		35 Bhogapur Mithoni (280)	
..	..		91	312	256	503	645	568		36. Majholi (281)	
	..	..	338	878	724	1,003	1,212	1,602		37. Dhakka (282)	
.	.	..	44	82	63	1,644	2,410	145		38. Manpur Naranipur (283)	
..	.	.	225	702	552	694	979	1,254		39. Maina Tner (284)	
..	..	.	156	481	359	496	648	840		40. Jaintipur (285)	
..	..		324	634	532	623	839	1,166		41. Dhimri (286)	
..	.	..	127	871	740	911	1,123	1,611		42. Pandit Nagla (287)	
.	.	..	38	139	105	816	1,356	244		43. Bhadaura (288)	
..	.	..	42	136	95	114	188	231		44. Sinora Govind (289)	
..	..	.	187	539	451	750	985	990		45. Dehri Mustqil (290)	
				Uninhabited						46. Dehri Ahtamali (291)	
				Uninhabited						47 Kalyanpur Ahtmali (292)	
..	..	..	121	500	404	647	1,416	904		48. Kalyanpur Mustqil (293)	
.	.	.	203	589	437	789	1,305	1,026		49. Sirsa Inayatpur (294)	
..	..	.	205	590	445	754	952	1,035		50. Machhariya (295)	
..		.	489	1,666	1,371	1,924	2,359	3,037		51. Devapur Mustqil (297)	
				Uninhabited						52. Devapur Ahtmali (298)	
										Tahsil — Bilari	
..		..	203	561	489	646	805	1,050		53. Lalpur Hamir (24)	
.	.	.	48	125	129	190	231	254		54. Rustam Sarai (25)	
..	..	..	207	676	587	726	979	1,263		55. Sabzipur (27)	
				Uninhabited						56. Birpur (28)	
..			62	205	177	201	278	382		57. Fareedpur Hamir (29)	
.	..	..	372	1,106	901	1,144	1,477	2,007		58. Mohammadpur Bastar (30)	
.		.	120	360	303	438	561	663		59. Uncha Kani (31)	
..		.	156	517	442	685	763	959		60. Nanpur (32)	
2	**128**	**1**	**10,973**	**34,999**	**29,120**	**45,299**	**59,040**	**64,119**		**Total Rural Group**	

1	2	3	4	5	6	7	8	9
	Sambhal Standard Urban Area		82 07	1,451	15,944	..	..	.
	URBAN COMPONENTS							
	Sambhal M B	M B	6 22	13,878	11,151	..	.	..
	Total Urban Groups		**6 22**	**13,878**	**11,151**	..	..	..
	RURAL COMPONENTS							
	Tahsil — Sambhal							
	*1. Ghunganwli (235)		2 70	264	74	..	..	..
	*2 Muzahidpur Sarai (236)		1 70	184	36	..	..	..
	*3. Bazidpur Sarai (237)		1 26	822	137	..	..	..
	*4 Usman Sarai (238)		0 33	33	2	..	..	..
	*5. Malhi Sarai (239)		0 78	87	2	..	..	..
	*6. Kamalpur Sarai (240)		1 20	330	55	..	..	..
	7. Kanwalpur Sarai (241)		1.83	242	60		..	..
	8 Rasulpur Sarai (248)		2.63	183	79	..	..	..
	9 Rashidpur (249)		0 29			Uninhabited		
	10 Gandhipura (251)		2 44			Uninhabited		
	*11 Badayaundarwara (252)		0 76	984	122	..	..	.
	12. Narottam Sarai (253)		1 48	243	63		..	..
	13 Ruknuddin Sarai (254)		0 86	3,353	412	.	..	..
	*14 Turtipur Ilaha (255)		1 39	1,337	259	..	.	..
	15. Imadul Mulk (256)		0 74			Uninhabited		
	16 Jalalpur Mohammadabad(257)		2 65	109	36	..	..	.
	*17. Hindu pura (258)		1 04	894	118	..	..	..
	*18. Shehobazpur Khurd (259)		0 46	572	31	.	..	..
	19 Bholeshwar (260)		1 74	149	34	.	..	.
	20 Nahar Ther (261)		2 53	299	96	..	..	..
	21. Mehmoodpur Imma (262)		2 17	373	94	..	..	..
	22. Hatim Sarai Kalan (278)		0 38	837	53	..	..	..
	*23 Lodhi Sarai (279)		0 48	3,346	268	..	..	..
	*24 Hatim Sarai Khurd (280)		0.23	157	16	..	.	.
	*25. Abusaidpur Kalan (281)		0 97	59	12	..	..	..
	*26. Tashatpur (282)		3 98			Uninhabited		
	*27 Takhat Gushain (283)		2 03	5	2	.	..	..
	*28 Alam Sarai (284)		0 98	1,289	239	..	..	..
	*29. Shahzadi Sarai (285)		2 25	578	216	..	.	..
	30 Chak Chimyawali (286)		0 02			Uninhabited		
	31. Chimjuali (287)		2 65	285	73	..	..	..
	32. Begampur (288)		1 89	..		Uninhabited		
	33 Farrakhpur (289)		0.94			Uninhabited		
	34. Firozpur (290)		1 34	995	202	..	..	..
	35. Shaifkhan Sarai (340)		2 53	853	330	..	..	..
	36. Nuryan Sarai (341)		0 49	4,553	317	..	..	.
	37. Mohiuddinpur (342)		0 61	291	36	..	..	..
	*38. Sherkhan Sarai (344)		3 01	935	464	..	..	..
	*39. Sultanpur Buzurg (345)		3.50			Uninhabited		
	*40. Hallu Sarai (346)		0.38	2,734	183	..	.	
	41. Bhawanidas Sarai (364)		1.79			Uninhabited		
	*42 Azizpur Asadpur (365)		2 54	13	18	..	..	..
	43 Datauali (366)		2 45	333	117	..	..	..
	44 Nasirpur (367)		0.98	486	52	..	.	..
	45. Lehra Kanagar (369)		2 53	757	229	..	..	..
	46. Sherpur (370)		2.24	245	94	.	..	..
	47 Muzaffarpur (371)		2 48	477	161	..	..	..
	Total Rural Group		**75 85**	**432**	**4,793**	..	.	..

Note — In 1971 the village code nos. 235, 236, 237, 238, 239, 240, 252, 255, 258, 259, 279, 280, 281, 282, 283, 284, 285, 344, 345, 394, 365 are partly included in 'Sambhal' M.B.

10	11	12	13	14	15	16	17	18	3	2	1
6	39	..	20,685	64,044	55,026	82,737	95,476	119,070		Sambhal Standard Urban Area	
										URBAN COMPONENTS	
3	34		14,682	46,392	39,931	61,429	68,940	86,323	M.B.	Sambhal M.B.	
3	**34**	..	**14,682**	**46,392**	**39,931**	**61,429**	**68,940**	**86,323**		**Total Urban Groups**	
										RURAL COMPONENTS	
										Tahsil — Sambhal	
.	.	..	115	379	335	411	512	714		*1. Ghunganwli (235)	
..	..	..	62	165	147	205	261	312		*2. Muzahidpur Sarai (236)	
.	.	..	206	549	487	757	780	1,036		*3 Bazidpur Sarai (237)	
..	..	..	2	7	4	Uninhabited		11		*4 Usman Sarai (238)	
..	..	..	10	38	30		18	68		*5. Malhi Sarai (239)	
..	..	..	69	221	175	Uninhabited	307	396		*6. Kamalpur Sarai (240)	
..	..	..	84	223	219	239	338	442		7. Kanwalpur Sarai (241)	
..	..	..	86	270	210	332	438	480		8 Rasulpur Sarai (248)	
					Uninhabited					9. Rashidpur (249)	
					Uninhabited					10. Gandhipura (251)	
..	..	..	122	399	349	545	623	748		*11. Badaugaundarwara (252)	
..	..	..	66	184	175	215	245	359		12. Narottam Sarai (253)	
..	..	..	492	1,567	1,317	1,849	2,222	2,884		13 Ruknuddin Sarai (254)	
.	..	..	350	997	862	1,270	1,387	1,859		*14. Turtipur Ilaha (255)	
					Uninhabited					15 Imadul Mulk (256)	
..	..	..	58	152	138	164	216	290		16. Jalalpur Mohammdabad(257)	
..		..	127	545	385	429	614	930		*17. Hindu pura (258)	
..	..	..	40	146	117	140	197	263		*18 Shehobazpur Khurd (259)	
..	..	..	36	145	114	173	212	259		19. Bholeshwar (260)	
..	..	..	128	390	367	498	603	757		20 Nahar Ther (261)	
..	.	.	132	437	372	625	668	809		21. Mehmoodpur Imma (262)	
..	..	..	56	163	155	155	202	318		22. Hatim Sarai Kalan (278)	
.	..	..	332	877	729	1,040	1,363	1,606		*23 Lodhi Sarai (279)	
..	.	..	17	25	11	98	41	36		*24. Hatim Sarai Khurd (280)	
.	..	.	14	30	27	212	51	57		*25. Abusaidpur Kalan (281)	
						533	634	Uninhabited		*26. Tashatpur (282)	
.	..	.	8	10	..	Uninhabited		10		*27. Takhat Gusham (283)	
1	1	.	239	686	577	252	1,026	1,263		*28. Alam Sarai (284)	
.	..		234	695	606	706	957	1,301		*29 Shahzadi Sarai (285)	
					Uninhabited					30. Chak Chimyawali (286)	
.	..	..	98	434	322	481	620	756		31. Chimjuali (287)	
					Uninhabited					32. Begampur (288)	
					Uninhabited					33. Farrakhpur (289)	
1	2		275	740	593	790	1,028	1,333		34. Firozpur (290)	
1	2	.	417	1,133	1,025	1,380	1,742	2,158		35. Shaifkhan Sarai (340)	
.	..	..	399	1,193	1,038	1,301	1,735	2,231		36 Nuryai Saran (341)	
..	..	..	59	120	116	161	198	236		37 Mohiuddinpur (342)	
..	..	..	587	1,485	1,330	2,402	2,262	2,815		*38. Sherkhan Sarai (344)	
						N A.	Uninhabited			*39 Sultanpur Buzurg (345)	
..		..	232	560	479	708	931	1,039		*40 Hallu Sarai (346)	
					Uninhabited					41 Bhawanidas Sarai (364)	
.	..	..	18	22	11	Uninhabited		33		*42. Azizpur Asadpur (365)	
..		..	152	419	397	566	666	816		43. Datanali (366)	
..	.	..	81	261	215	261	344	476		44 Nasirpur (367)	
..	..		320	1,039	876	1,219	1,553	1,915		45. Lehra Kanagar (369)	
..	..	..	94	301	247	379	489	5,448		46. Sherpur (370)	
.	..	.	186	645	538	812	1,053	1,183		47. Muzaffarpur (371)	
3	**5**	..	**6,003**	**17,652**	**15,095**	**21,308**	**26,536**	**32,747**		**Total Rural Group**	

1	2	3	4	5	6	7	8	9
Badaun	Budaun Standard Urban Area		29 25	2,811	12,072	28	74	47
	URBAN COMPONENTS							
	1. Budaun M.B	M.B	2 49	28,998	10,506	28	74	47
	Total Urban Group		2 49	**28,998**	**10,506**	**28**	**74**	**47**
	RURAL COMPONENTS							
	Tahsil — Badaun							
	1. Bhagwatipur (97)		3.50	319	139	.	.	..
	2. Sirsather (99)		1 29	199	50	..	..	..
	*3. Arifpur Newada (101)		2 32	786	322	..	..	..
	*4. Kherabuzurg (103)		4 54	576	427	.		.
	5. Atapur (210)		2 54	5	5	.	.	.
	6 Majhia (211)		1 69	478	83	..	..	
	*7. Nagla Sharki (212)		5 09	410	321	..	..	.
	*8. Nekpur (213)		1 61			Uninhabited		
	9. Mirapatti (215)		1 44	53	26	..	.	.
	*10. Mauzampur Nehnagar (216)		2 74	445	193	..	..	..
	Total Rural Group		**26.76**	**374**	**1,566**	..		..
Rampur	Rampur Standard Urban Area		79.78	2,250	22,073	32	51	61
	URBAN COMPONENTS							
	1. Rampur M B	M.B.	20 20	7,991	19,536	32	51	61
	Total Urban Group		**20 20**	**7,991**	**19,536**	**32**	**51**	**61**
	RURAL COMPONENTS							
	Tahsil—Rampur.							
	1. Hazratpur (57)		2 61	..	1	..	..	.
	2. Benazeerpur Ghatampur (58)		5.43	83	80	..	..	.
	3 Thotar (59)		2.69		Uninhabited			
	4. Dungarpur (60)		2.92	85	35	..	..	.
	5. Ajaipur (62)		1 11	444	63	..	..	..
	6. Saijni Nankar (63)		4 36	260	113	..	..	..
	7 Barhpura Sharqi (157)		1.80	309	65	..	..	..
	8 Durgunagla (159)		1.24	533	67	..	..	..
	9. Faizullah Nagar (160)		1.45	452	115	..	..	..
	10. Alinagar Jonobi (201)		1 69	463	96	..	.	.
	11. Raipur (202)		2 20	395	78	..	..	..
	12. Mandaiyan Shadi (203)		2 08	441	86	..	..	..
	13. Chak Shadi Nagar (204)		0.38	371	15	..	..	..
	14. Milak Sadi Nagar (205)		0 13		Uninhabited			
	15 Ahmad-nagar Jagir (206)		1 10	949	133	..	..	..
	16. Panwaria (207)		2.51	252	100	..	..	..
	17. Paharia (208)		1 84	309	94	..	..	.
	18 Ahmad nagar Pahari (209)		1 53	16	6	..	..	..
	19 Bagi (210)		2 43	386	115	..	..	..
	20. Bamanpuri (211)		2 56	296	108	..	..	.
	21. Tashka (212)		3 20	251	89	..	..	..
	22 Mansurpur (213)		2 15	235	90	.	..	..
	23. Aghapur (214)		3 62	323	189	..	..	.
	24 Tikaitganj (215)		1 08	126	27	..	..	..

Note :— *In 1971 the village Code Nos. 101, 103, 212, 213 and 216 are partly included in Buduan M.B.

10	11	12	13	14	15	16	17	18	3	2	1
16	872	160	13,848	44,429	37,788	61,282	68,794	82,217		Budaun Standard Urban Area	**Budaun**
										URBAN COMPONENTS	
12	791	160	12,107	38,826	33,378	53,521	58,770	72,204	M.B	1. Budaun M.B	
12	**791**	**160**	**12,107**	**38,826**	**33,378**	**53,521**	**58,770**	**72,204**		**Total Urban Group**	
										RURAL COMPONENTS	
										Tahsil—Budaun	
.	..	..	190	626	490	823	954	1,116		1. Bhagwatipur (97)	
..	..	..	54	147	110	231	231	257		2. Sirsather (99)	
..	..	..	338	982	841	1,398	1,311	1,823		*3. Arifpur Newada (101)	
	..	.	460	1,446	1,168	1,817	1,871	2,614		*4. Kherabuzurg(103)	
..	..	..	5	10	2	4	1	12		5. Atapur (210)	
4	81	..	112	507	301	568	700	808		6. Majhia (211)	
..	..	..	334	1,128	960	1,676	1,851	2,088		*7. Nagla Sharki (212)	
						343	536	Unin-habited		*8. Nekpur (213)	
..	..	..	26	54	23	6	32	77		9. Mirapatti (215)	
..	..	..	222	703	515	895	2,537	1,218		*10. Mauzampur Nehnagar (216)	
4	**81**	..	**1,741**	**5,603**	**4,410**	**7,761**	**10,024**	**10,013**		**Total Rural Group**	
74	991	154	30,272	96,423	83,080	145,806	148,256	179,503		Rampur Standard Urban Area	Rampur
										URBAN COMPONENTS	
74	991	154	27,213	86,518	74,899	134,277	135,407	161,417	M.B	1. Rampur M.B.	
74	**991**	**154**	**27,213**	**86,518**	**74,899**	**134,277**	**135,407**	**161,417**		**Total Urban Group**	
										RURAL COMPONENTS	
										Tahsil—Rampur	
.	.	..	1	1	..	1	60	1		1. Hazratpur (57)	
..	..	..	87	240	208	155	343	448		2. Benazeerpur Ghatampur (58)	
						Uninhabited				3. Thotar (59)	
..	..	..	39	129	119	141	212	248		4. Dungarpur (60)	
..	..	..	65	259	234	285	375	493		5. Ajaipur (62)	
..	..	..	172	595	539	664	964	1,134		6. Sajhi Nankar (63)	
..	..	..	85	297	259	320	398	556		7 Barhpura Sharqi (157)	
.	..	..	107	349	312	352	470	661		8. Durgunagla (159)	
..	..	..	115	356	300	389	1,314	656		9. Faizullah Nagar (160)	
..		..	128	441	342	581	728	783		10. Alinagar Jonobi (201)	
	..	.	159	462	408	631	783	870		11. Raipur (202)	
.	..	..	149	503	415	525	695	918		12. Mandaryan Shadi (203)	
..	..	.	26	85	56	108	Uninhabited	141		13. Chak Shadi Nagar (204)	
							Uninhabited			14. Milak Sadi Nagar (205)	
..	..	..	162	550	494	631	..	1,044		15. Ahmad nagar Jagir (206)	
..	..	..	100	369	263	459	Uninhabited	632		16. Panwaria (207)	
.	..	.	94	302	266	340	507	568		17. Paharia (208)	
..	..	..	6	15	10	Uninhabited	35	25		18. Ahmad nagar Pahari (209)	
..	.	.	159	513	425	605	774	938		19. Bagi (210)	
..	..	..	118	446	313	378	Uninhabited	759		20. Bamanpuri (211)	
..	..	..	176	459	343	438	-do-	802		21. Tashka (212)	
..	.	..	90	283	222	365	-do-	505		22. Mansurpur (213)	
..	..	..	189	650	520	775	1,391	1,170		23. Aghapur (214)	
..	..	..	27	85	51	88	112	136		24. Tikaitganj (215)	

1	2	3	4	5	6	7	8	9
	25. Shadinagar (216)		0 62	705	79	..	..	..
	26. Ajitpur (217)		3 77	831	505	..	..	..
	27. Pasiapura Janobi (218)		1.45	421	113	..	..	..
	28. Wazirnagar (219)		0 62	373	41	..	..	..
	29. Milak Jncha Ram (221)		0.32	581	34	..	.	..
	30. Ahmadnagar Thalga (222)		0.69	1	1	.	..	..
	Total Rural Group		**59.58**	**304**	**2,537**	..	..	..
Bareilly	Bareilly Standard Urban area		404 96	1,284	68,436	35	39	26
	URBAN COMPONENTS							
	1 Bareilly M B. & Northern Rly Colony		25 36	11,820	38,710	35	39	26
	(i) Bareilly M B.	M.B.	25 10	11,803	37,949	25	27	21
	(ii) Northern Rly colony		0.26	13,492	761	10	12	5
	2. Bareilly Cantt.	Cantt.	17 12	1,067	3,097	..	..	..
	3. Izatnagar Rly. Settlement N A.	N.A.	3 00	2,693	1,948	..	..	..
	Total Urban Group		**45.48**	**7,170**	**43,755**	**35**	**39**	**26**
	RURAL COMPONENTS							
	Tahsil—Bareilly							
	1. Piparia Mustakil (89)		1.82	165	40	..	.	..
	2. Piparia Ahtmali (90)		0.74	684	77	.	..	..
	3. Aundh (134)		2 51	482	180	..	..	..
	4. Satuiya Patti (135)		0.80	771	85	..	.	..
	5. Satuiya Khas (136)		2.23	496	144	..	..	..
	6. Jagatpur Kashipur (137)		0 74	522	54	..	.	..
	7. Makrandpur Thakuran (138)		0 81		Uninhabited			
	8. Kharagpur (139)		0.62	418	32	..	.	..
	9. Khirka (140)		2.23	353	122	..	..	..
	10. Sahab Nagar (141)		0 23		Uninhabited			
	11. Thiriya Khetal (142)		1.79	569	137	..	.	
	12. Kurtara (143)		6.41	281	250	..	..	.
	13 Synthetics and chemicals (144)		N.A	..	111	.	..	..
	14. Bhitaura urf Naugawan Fateh-ganj West (145)		3.98	1,320	708	..	.	..
	15. Unasi (146)		1.69	337	107	..	..	..
	16. Chitauli (150)		2 84	253	109	..	..	..
	17. Panwaria Mustakil (151)		0.76	1,164	128	..	.	..
	18. Panwaria Ahtmali (152)		0.86		Uninhabited			
	19 Khilachipur Mustakil (167)		0.45		Uninhabited			
	20. Khilachipur Ahtmali (168)		1.26		Uninhabited			
	21 Mahgawan urf Unchagaon (192)		2.54	378	139	.	..	..
	22. Sithaura (193)		1.80		Uninhabited			
	23. Biariya Narainpur (194)		0.84	1,019	129	..	.	..
	24 Kundra Ahtmali (195)		0.55		Uninhabited			
	25. Kundra Mustakil (196)		0 25	304	18		..	..
	26. Beheti Deh Jagir (197)		1 06	468	90	.	..	..
	27. Itawa Sukhdevpur (198)		1.36	704	119	..	..	..
	28 Sanaiya DhanSingh (199)		1 24	763	147	..	..	.
	29. Sithaura (200)		1.52	716	152	.	..	..
	30 Benipur Chaudhary (201)		1 12	363	60	..	..	..
	31 Jasoli Mustakil (202)		1 30	6	5	..	.	.
	32 Sarai Talei Mustakil (203)		1.68	599	135	.	.	.
	33 Sarai Talli Ahtmali (204)		4 70	6	4	..	..	..

10	11	12	13	14	15	16	17	18	3	2	1
..	..	..	81	249	188	290	Uninhabited	437		25. Shadinagar (216)	
..	..	..	523	1,706	1,426	2,148	2,677	3,132		26. Ajitpur (217)	
..	..	..	121	322	289	357	431	611		27. Pasiapura Janobi (218)	
..	..	..	45	137	94	185	205	231		28. Wazirnagar (219)	
..	..	..	34	101	85	127	139	186		29. Milak Incha Ram (221)	
..	.	..	1	1	..	191	236	1		30. Ahmadnagar Thalga (222)	
..	..	..	**3,059**	**9,905**	**8,181**	**11,529**	**12,849**	**18,086**		**Total Rural Group**	
200	7,516	808	90,653	284,890	234,938	344,491	421,038	519,828		Bareilly Standard Urban area	Bareilly
										URBAN COMPONENTS	
71	1,478	313	51,141	160,967	138,789	194,679	256,973	299,756		1. Bareilly M B & Northern Rly Colony.	
71	1,478	313	50,356	159,026	137,222	190,488	254,409	296,248	M.B.	(i) Bareilly M B.	
	..	..	785	1,941	1,567	4,191	2,564	3,508		(ii) Northern Rly. Colony.	
82	3,546	32	3,624	11,560	6,710	13,404	13,205	18,270	Cantt	2. Bareilly Cantt.	
2	30	34	2,200	4,500	3,530	..	2,650	8,080	N A	3. Izatnagar Rly Settlement N.A.	
155	**5,054**	**379**	**56,986**	**177,077**	**149,029**	**208,083**	**272,828**	**326,106**		**Total Urban Group**	
										RURAL COMPONENTS	
										Tahsil—Bareilly	
..	..	..	40	183	118	662	644	301		1. Piparia Mustakil (89)	
..	.	..	82	308	198	Uninhabited		506		2. Piparia Ahtmali (90)	
..	..	..	233	690	520	1,007	971	1,210		3. Aundh (134)	
..	..	..	91	357	260	409	492	617		4. Satuiya Patti (135)	
..	.	.	213	624	482	713	917	1,106		5. Satuiya Khas (136)	
.	..	..	57	203	183	298	306	386		6. Jagatpur Kashipur (137)	
						Uninhabited				7. Makrandpur Thakuran (138)	
..	..	..	49	136	123	220	237	259		8. Kharagpur (139)	
..	..	..	171	453	335	750	734	788		9. Khirka (140)	
						Uninhabited				10 Sahab Nagar (141)	
.	..	..	159	565	454	666	811	1,019		11. Thiriya Khetal (142)	
1	2	..	336	981	818	1,232	1,403	1,799		12. Kurtara (143)	
..	..	.	132	529	430	..	..	959		13. Synthetics and chemicals (144)	
1	14	2	923	2,825	2,427	2,518	3,325	5,252		14. Bhitaura urf Naugawan Fatehganj West (145)	
..	..	..	107	317	253	429	488	570		15. Unasi (146)	
..	..	..	139	397	322	521	652	719		16. Chitauli (150)	
..	..	..	178	484	401	640	805	885		17. Panwaria Mustakil (151)	
						Uninhabited				18. Panwaria Ahtmali (152)	
						302	346	..		19. Khilachipur Mustakil (167)	
								Uninhabited		20. Khilachipur Ahtmali (168)	
..	..	..	180	549	412	721	867	961		21 Mahgawan urf Unchagaon (192)	
							Uninhabited			22. Sithaura (193)	
..	..	..	162	452	404	609	694	856		23. Biariya Narainpur (194)	
							Uninhabited			24. Kudra Ahtmali (195)	
..	..	..	18	41	35	75	64	76		25 Kundra Mustakil (196)	
..	..	..	91	275	221	332	358	496		26. Beheti Deh Jagir (197)	
..	..	.	199	562	396	451	779	958		27. Itawa Sukhdevpur (198)	
.	.	..	177	514	432	637	798	946		28. Sanaiya Dhan Singh (199)	
.	..	..	175	595	493	807	988	1,088		29. Sithaura (200)	
..	..	..	85	224	183	422	690	407		30. Benipur Chaudhary (201)	
6	8	.	6	8	..	.	3	8		31. Jasoli Mustakil (202)	
..	..	..	213	586	420	755	883	1,006		32. Sarai Taler Mustakil (203)	
4	16	10	4	16	10	147	7	26		33. Sarai Talli Ahtmali (204)	

1	2	3	4	5	6	7	8	9
	34. Jasoli Ahtmali (205)		0 90	1	1	..	..	..
	35. Bhagavtiput (206)		0 81	115	20	..	..	..
	36. Rutha Mustakil (207)		0 44	1,998	157	..	..	..
	37. Rutha Ahtmali (208)		1 79	1	1	..	..	..
	38. Bujhia Jagir (209)		1.52	411	93	..	..	..
	39. Sarniyan (210)		1.57	1,025	175	..	..	..
	40. Chandpur Jogiyan (211)		0.54	1,543	95	..	..	..
	41. Chandpur Gogiyan (212)		1 08	702	76	..	..	..
	42. Aina (213)		1.23	561	93	..	..	..
	43. Jogither (214)		1.36	852	119	..	..	..
	44. Thiriya Thakuram (215)		1 80	211	52	..	..	..
	45. Badshahnagar (216)		2.16	506	127	..	..	..
	46. Balla Katha (217)		0.92	746	80	..	..	..
	47. Hydrabad urf Khanda (218)		2 76	580	193	..	..	..
	48. Nadosi (219)		2 78	430	146	..	..	..
	49. Mathurapur (220)		2 07	554	142	..	..	..
	50. Tilhapur (221)		2.21	1,388	303	..	..	..
	51. Bandia (222)		1 91	922	201	..	..	..
	52. Tiulia (223)		4 35	383	200	..	..	..
	53. Dhanetia (224)		1.93	674	148	..	..	..
	54. Parsa Khera (225)		1 95	522	104	..	..	..
	55. Gargaiya-urf Gokulpur (226)		1 08	194	31	..	..	..
	56. Rasula Chaudhari (227)		2.53	258	95	..	..	..
	57. Rafiabad (228)		3 40	153	80	..	..	..
	58. Miranpur (230)		2.65	634	254	..	..	..
	59. Karim Nagar (231)		0 47		Uninhabited			
	60. Tihar Khera (232)		1.16	163	38	..	..	..
	61. Raipura Jagir (233)		4 57	351	224	..	..	..
	62. Rukumpur (234)		1 72	344	88	..	..	..
	63. Madhopur Muafi (235)		1 68	239	48	..	..	..
	64. Ballia (236)		1 72	449	82	..	..	..
	65. Mandoli (237)		2.80	670	214	..	..	..
	66. Agras (239)		5 45	565	440	..	..	..
	67. Patwaiya (240)		1 73	115	35	..	..	..
	68. Bakania Champatpur (241)		1.93	242	56	..	..	..
	69. Khar Seni (242)		1 77	433	119	..	..	..
	70. Dahora Khanjanpur (308)		1.80	373	70	..	..	..
	71. Bujhia Shamali (309)		1.87	276	52	..	..	..
	72. Bujhia Patti Dhakebhini (310)		1.85	238	51	..	..	..
	73. Bhoji pura (311)		2 15	380	119	..	..	..
	74. Sagalpur (312)		1.91	424	106	..	..	..
	75. Itauna Kedarnath (313)		1 42	329	60	..	..	..
	76. Raipur (314)		1.07	319	35	..	..	..
	77. Beharipur Patti (315)		1.10	413	50	..	..	..
	78. Pahladpur (342)		4 07	263	107	..	..	..
	79. Manjhua Gangapur (344)		3 15	309	94	..	..	..
	80. Piparsan-Chaudhari (345)		2.35	1,044	361	..	..	..
	81. Abhaipur Keshopur (346)		1.59	343	65	..	..	..
	82. Baikunthapur (347)		0 85	353	38	..	..	..
	83. Rampura Maufi (348)		2.14	466	102	..	..	..
	84. Harbanspur urf Lachhmipur (349)		1.07	716	93	..	..	..
	85. Pach Deoria Khurd (350)		2.78	319	80	..	..	..
	86. Makrandpur Pritam Rai (351)		2 36	301	72	..	..	..
	87 Pach Deoria (PachdeoriaKalan) (360)		6 53	416	218	..	..	..
	88 Rithaura (362)		9 59	478	565	..	..	..

10	11	12	13	14	15	16	17	18	3	2	1
.	..	.	1	1	.	14	4	1	34. Jasoli Ahtmali (205)		
..			28	59	34	53	40	93	35. Bhagavtipur (206)		
..	.	.	187	483	396	752	Uninhabited	879	36. Rutha Mustakil (207)		
.	..	..	1	1	..	Uninhabited	755	1	37. Rutha Ahtmali (208)		
..	..	..	121	339	285	543	528	624	38. Bujhia Jagir (209)		
.	..	..	283	857	753	1,006	1,293	1,610	39 Sarniyan (210)		
..	..	..	148	462	371	485	565	833	40. Chandpur Jogiyan (211)		
..	..		122	389	360	422	627	758	41. Chandpur Gogiyan (212)		
..	..	..	122	389	301	394	397	690	42. Ama (213)		
..	..	..	207	641	518	584	689	1,159	43. Jogither (214)		
..	..	..	63	226	154	213	265	380	44 Thiriya Thakuran (215)		
..	..	.	178	591	502	650	766	1,093	45. Badshahnagar (216)		
..	.	..	106	370	316	448	498	686	46. BallaKatha (217)		
..	..	..	270	897	703	1,117	1,264	1,600	47. Hydrabad urf Khanda (218)		
..	..	..	186	687	509	812	1,021	1,196	48. Nadosi (219)		
..	..	..	194	642	504	708	860	1,146	49. Mathurapur (220)		
	..	..	492	1,596	1,472	2,003	2,408	3,068	50. Tilhapur (221)		
..	..	..	271	926	835	1,206	1,407	1,761	51. Bandia (222)		
..	..	..	310	946	721	1,329	1,406	1,667	52. Tilulia (223)		
..	.	..	179	734	567	794	924	1,301	53. Dhanetia (224)		
..	..	..	184	537	481	645	710	1,018	54. Parsa Khera (225)		
	..	..	39	126	83	166	168	209	55. Gargaiya-urf-Gokulpur (226)		
..	..	..	112	350	304	309	405	654	56. Rasula Chaudhari (227)		
..	..	..	100	289	231	371	413	520	57. Rafiabad (228)		
..	..	..	307	960	719	1,193	1,200	1,679	58 Miranpur (230)		
						72	Uninhabited		59. Karim Nagar (231)		
..	..	..	38	101	88	100	142	189	60. Tihar Khera (232)		
..	..		274	928	676	1,144	1,379	1,604	61. Raipura Jagir (233)		
..	..	..	109	292	300	315	434	592	62. Rukumpur (234)		
..	..	..	68	209	192	209	249	401	63. Madhopur Muafi (235)		
..	..	..	100	414	359	537	578	773	64. Ballia (236)		
..	..	..	344	1,054	822	1,278	1,409	1,876	65. Mandoli (237)		
..	..	..	562	1,681	1,397	2,252	2,517	3,078	66. Agras (239)		
..	..	..	35	107	92	154	154	199	67. Patwaiya (240)		
..	..	..	80	253	215	317	357	468	68. Bankania Champatpur (241)		
..	..	..	144	408	359	493	629	767	69. Khar Seni (242)		
..	..	.	111	357	315	486	161	672	70 Dahora Khanianpur (308)		
..	..	..	60	282	235	318	345	517	71. Bujhia Shamali (309)		
..	.		52	249	191	300	376	440	72. Bujhia Patti Dhakebhini (310)		
..	..	..	178	468	349	575	679	817	73. Bhoji pura (311)		
..	..	..	136	445	364	569	602	809	74. Sagalpur (312)		
..		.	70	254	213	330	393	467	75. Itauna Kedarnath (313)		
..	..	..	46	174	167	215	252	341	76. Rajpur (314)		
..	..	..	78	249	205	320	382	454	77. Beharipur Patti (315)		
..		.	151	603	468	711	803	1,071	78. Pahladpur (342)		
..	..	.	146	533	439	765	772	972	79. Manjhua Gangapur (344)		
5	91	56	513	1,371	1,083	1,309	2,113	2,454	80. Piparsan Chaudhari (345)		
.	.		101	292	253	472	436	545	81. Abhaipur Keshopur (346)		
..	..	.	56	172	128	187	243	300	82. Baikunthapur (347)		
.	.	.	126	548	449	673	800	997	83. Rampura Maufi (348)		
	.	.	105	410	356	506	559	766	84. Harbanspur urf Lachhmipur (349)		
..	..	.	133	480	406	525	617	886	85. Pach Deoria Khurd (350)		
..		..	123	407	304	473	540	711	86. Makrandpur Pritam Rai (351)		
.	.	..	307	1,500	1,218	2,009	2,130	2,718	87. Pach Deoria (PachdeoriaKalan) (360)		
.	..	..	833	2,511	2,072	3,148	3,400	4,583	88. Rithaura (362)		

1	2	3	4	5	6	7	8	9
	89.	Arupura Jagir (367)	1.65	251	46	..	..	..
	90.	Naugawan Jagir (368)	1 13	135	31	..	..	..
	91	Kalapur (369)	1.37	163	56	..	..	..
	92	Karkapur (370)	1 01	256	48	..	..	..
	93	Singha Kaisthan (371)	2 25	255	75	.	..	.
	94	Newadia Ilaqa Singhai (372)	0 91	375	113	..	..	.
	95.	Aspur Khub Chand (373)	0 74	212	17	..	.	..
	96	Kumrah (374)	1 77	771	143	..	..	..
	97	Rajpura Muafi (377)	1 00	607	58	..	.	..
	98.	Nundia Ahmadnagar (378)	3 84	374	137		..	..
	99.	Hajipur Brijlal (379)	0 74		Uninhabited			
	100.	Saidpur Chunnilal (380)	2 41	370	117		..	..
	101.	Didar Patti (381)	1 03	262	41	..	..	..
	102	Bhagwantpur (382)	0.92	351	56	.	..	..
	103	Manhera (384)	2 40	394	92	..	..	..
	104	Dohana Pittam Rai (385)	2.62	282	86	.	.	..
	105.	Ghangori, Pipra (386)	5 01	406	205		..	..
	106	Ghangora Ghanghori (387)	3.09	320	102	.	..	..
	107	Aspur PittamRai (388)	1 72	133	33	..	.	.
	108	Karampur Thakuran (389)	1 26	287	59	..	..	..
	109	Lalpuri (390)	0 93	324	50	..	..	.
	110.	Bilwa (391)	2.21	269	97	.	.	..
	111.	Karimpur Chandhari (392)	1 91	552	123	..	.	..
	112	Ata Kayasthan (393)	1 60	604	103	..	.	..
	113.	Birpur Kasumnagar (394)	0 67	552	70	..	..	..
	114.	Bohit (396)	2.72	489	168	..	..	.
	115.	Mawai (397)	0.93	529	42	..	..	.
	116.	Milak Imamganj (398)	1 32	217	38	.	.	..
	117.	Faridpur Ramcharan (399)	1.84	411	86	.	.	.
	118.	Gularia Rani MewaKunwer (400)	0.69		Uninhabited			
	119.	Keshopur (401)	0 74	438	40	..	.	..
	120.	Hamirpur (402)	1.70	171	38	..	..	..
	121.	Pardhauli (403)	3.97	363	151	..	..	..
	122.	Bibiapur Chaudhari (404)	0.89	431	50	..	..	..
	123.	Qasimpur (405)	1.54	268	44	..	.	..
	124.	Khataula Ganpat Rai (406)	0 90	400	41	..	..	..
	125.	Ghunsa (407)	2 59	293	70	..	..	..
	126.	Bangar Nagar Sundrasi (408)	1 28	372	52	..	..	..
	127.	Sanaiya Lani Mewa Kuwar (409)	2.73	471	198	..	..	..
	128.	Jauharpur (410)	1.87	757	230	.	..	..
	129.	Clutterbuokganj (411)	N.A.	.	1,300	..	..	..
	130.	Khalilpur (412)	2 60		Uninhabited			
	131.	Maheshpur Attaria (413)	2.37	517	193	..	..	
	132.	Budhaulia (415)	0 72	2,279	208	.	..	..
	133.	Sanaua (416)	0 94	376	47	..	..	..
	134.	Mldapur (417)	0 60	317	27	.	.	..
	135.	Govindpur (418)	0.84	1,460	127	..	..	..
	136.	Mahlau (419)	0 89	544	51	.		..
	137.	Shikarpur Chandhari (420)	0.67	782	64	.	..	..
	138.	Faridpur Chaudhari (421)	0 79	2,575	205	.	.	..
	139.	Partapur Chaudhari (422)	0 36	4,022	181	..	..	..
	140.	Raipura Chaudhari (423)	1 14	1,275	211	.	.	.
	141.	Math Lakshmipur (424)	0 33	1,003	36	.	..	..
	142	Central Jail (425)	N.A	..	2	.	..	..
	143	Math Kawal Lampur (426)	0 34	1,559	78	..	..	.

10	11	12	13	14	15	16	17	18	3	2	1
.		..	56	240	174	318	373	414	89	Arupura Jagir (367)	
.	.	.	31	86	66	154	142	152	90	Naugawan Jagir (368)	
..	.	.	56	140	83	252	234	223	91	Kalapur (369)	
.	.	.	48	148	111	256	261	259	92.	Karkapur (370)	
..	.	.	94	309	265	444	426	574	93.	Singha Kaisthan (371)	
..	.	.	61	187	154	246	259	341	94.	Newadia Ilaqa Singhai (372)	
..	.	..	26	85	72	107	128	157	95	Aspur Khub Chand (373)	
..	.	..	244	753	611	940	1,138	1,364	96	Kumrah (374)	
.	.	.	108	347	260	438	502	607	97.	Rajpura Muafi (377)	
.	..	..	232	815	621	1,028	1,094	1,436	98.	Nundia Ahmadnagar (378)	
						220	315	Uninhabited	99	Hajipur Brijlal (379)	
..	..	..	151	467	424	512	645	891	100	Saidpur Chunnilal (380)	
.	.		44	146	124	177	191	270	101	Didar Patti (381)	
..	..	.	57	184	139	209	266	323	102	Bhagwantpur (382)	
.		.	168	506	440	612	307	946	103	Manhera (384)	
.	.		107	398	342	695	680	740	104	Dohana Pittam Rai (385)	
.	..	..	351	1,112	924	1,250	1,603	2,036	105.	Ghangori Pipra (386)	
..			174	566	423	690	821	989	106.	Ghangora Ghanghori (387)	
.	.	..	47	131	98	136	169	229	107.	Aspur PittamRai (388)	
.	.	.	100	214	147	209	240	361	108	Karampur Thakuran (389)	
..	.	.	50	165	136	171	231	301	109.	Lalpuri (390)	
.	.	.	97	319	276	388	440	595	110.	Bilwa (391)	
..	.	.	192	570	484	589	754	1,054	111.	Karimpur Chandhari (392)	
..	..	..	149	533	433	622	685	966	112	Ata Kayasthan (393)	
	..	..	101	205	165	272	298	370	113	Birpur Kasimnagar (394)	
..	.	..	230	710	620	995	1,062	1,330	114	Bohit (396)	
.	.	.	107	277	215	444	442	492	115	Mawai (397)	
.	.		44	168	118	185	211	286	116.	Milak Imamganj (398)	
.	.	.	138	421	335	486	523	756	117.	Faridpur Ramcharan (399)	
							Uninhabited		118.	Gularia Rani MewaKunwer (400)	
.		.	66	193	131	208	323	324	119	Keshopur (401)	
..	..	.	41	171	120	260	264	291	120	Hamirpur (402)	
.	.	.	263	816	626	1,136	1,210	1,422	121	Pardhauli (403)	
	.		64	205	179	222	291	384	122.	Bibiapur Chaudhari (404)	
..	..	..	61	227	186	239	386	413	123.	Qasimpur (405)	
.			53	183	177	188	221	360	124	Khataula Ganpat Rai (406)	
..	..	..	120	407	353	382	489	760	125.	Ghunsa (407)	
..	.		62	270	206	269	356	476	126.	Bangar Nagar Sundrasi (408)	
..	.		199	726	559	781	1,052	1,285	127.	Sanaiya Lani Mewa Kuwar (409)	
..		..	256	784	631	839	1,149	1,415	128.	Jauharpur (410)	
..	.	.	1,563	4,279	3,263	..	Uninhabited	7,542	129.	Clutterbuokganj (411)	
						2,415	3,865	Uninhabited	130	Khalipur (412)	
..		.	228	673	553	1,130	1,348	1,226	131.	Maheshpur Attaria (413)	
..	..	.	293	914	727	1,066	1,394	1,641	132	Budhaulia (415)	
..	.	..	69	186	167	248	269	353	133.	Sanaua (416)	
..	..	.	39	114	76	2	107	190	134	Mldapur (417)	
..	..	..	197	649	577	749	895	1,226	135	Govindpur (418)	
..	..	.	88	274	210	284	397	484	136	Mahlau (419)	
..	.	..	80	300	224	271	441	524	137	Shikarpur Chandhari (420)	
9	.	12	330	1,097	937	1,051	1,399	2,034	138.	Faridpur Chaudhari (421)	
.	.	.	208	791	657	802	1,092	1,448	139.	Partapur Chaudhari (422)	
..		.	227	809	645	834	1,196	1,454	140	Raipura Chaudhari (423)	
.	.		67	172	159	215	268	331	141.	Math Lakshmipur (424)	
2	2,283	345	2	2,283	345	.	..	2628	142.	Central Jail (426)	
..	..	..	85	298	232	387	535	630	143.	Math Kawal Lainpur (426)	

1	2	3	4	5	6	7	8	9
	144. Saidpur Hakins (427)		2.75	656	210	..		..
	145. Sukh Chharni (428)		2 43	212	80	..	.	.
	146 Udaipur Khas (429)		5 71	279	276		.	
	147. Beharman Nagla (430)		6 62	655	505	.		..
	148. Pratapur Jiwan Sahi (431)		0.65	949	93		..	.
	149. Kanja Daspur (432)		1 09	655	111	..	..	..
	150. Nagaria Parichhit (433)		0 64	1,384	190	..	.	.
	151 Tatarpur (434)		0 27		Uninhabited			
	152 Girdharipur (435)		0 70	520	75	.	..	..
	153. Nagaria Kalan (436)		3 12	377	187	..		..
	154. Bhura (437)		1 76	845	165	.	.	..
	155 Chanwar (438)		1 94	351	84	.		..
	156. Pir Bahaura (440)		2 55	1,745	690			.
	157. Khajuria Zulfiqar (441)		1 23	392	55	..	..	..
	158 Paharganj (443)		0 56	602	44	.	..	..
	159. Dhaunera (444)		1 70	281	56	.	..	..
	160 Sherpur (445)		1 08	126	26	..	..	..
	161. Tulapur (446)		0 69	432	48	.	..	..
	162. Chanapur Bichpuri (447)		3 11	377	121	.	..	..
	163. Ahrola (535)		0 77		Uninhabited			
	164. Dohara (536)		1 34	622	106	.	..	..
	165. Doharia (537)		1 45	277	67	..	.	..
	166. Newada Jogiyan (538)		2 53	594	203	..	.	..
	167. Jagatpur Lal Begum (539)		1 60	188	44	..		..
	168. Newada Sheikhan (540)		0 98	377	42	..	.	..
	169 Haru Nagla (541)		2 51	517	174	..	..	..
	170. Simra Ajuba Begum (542)		0 84	455	79	.	.	..
	171 Khajuria Brahman (543)		0 71	280	55	.	..	..
	172. Bhar Tulu (544)		0 96	768	123	.		.
	173. Saidpur Khajuria (545)		2 34	1,093	210	..		.
	174 Mohanpur (547)		2 67	1,792	625		.	.
	175. Naryawal (548)		2 43	345	109	..	..	
	176 Padarathpur (549)		1 21	2,303	323	.		..
	177. Patatas (553)		2 01	409	100	.	.	..
	178. Parsona (555)		1 83	1,096	236	.	.	.
	179. Thiriya Nijabat Khan (557)		3 67	2,220	908		.	..
	180 Chanetha (558)		1 22	1,066	192	.	..	.
	181 Chanethi (559)		0 59	1,600	136	.	.	..
	182. Kandharpur (560)		1 40	1,209	225	.	.	..
	183. Umarsia (561)		3 58	435	198	.	..	.
	184. BuKhara (563)		0.89	831	79	.	.	.
	185 Kareli (564)		3 50	875	409	..		
	186. Abhaipur Khand (565)		0 24	1,133	31	..	..	.
	187. Kangena (566)		2 48	719	226	..	.	..
	188. Nekpur (567)		4.48	42	28	.	.	
	189. Maheshpur Takuran (568)		2.54	387	113	..	.	..
	190. Rondhi Ahtmali (569)		1 72		Uninhabited			
	191. Rondhi Mustakil (570)		0.76	1,695	121	..	..	..
	192. Fatehpur Thakuran (574)		0 98		Uninhabited			
	193. Faridpur Thakuran (575)		0.82		Uninhabited			
	194. Arguri (576)		1 91	506	200	.	.	..
	195 Bhagwanpur Thakuran Mustakil (577)		1 19	10	3	.	..	..
	196. Bhagwanpur Thakuran Ahtmali (578)		1 00	97	14	..	..	..
	197. Chauhari Ahtmali (579)		0.83	80	9	..	..	..

10	11	12	13	14	15	16	17	18	3	2	1
..		.	335	1,002	802	1,217	1,554	1,804	144.	Saidpur Hakins (427)	
.	.		90	281	235	1,804	659	516	145	Sukh Chharni (428)	
			376	939	656	3,225	4,342	1,595	146.	Udaipur Khas (429)	
2	8		766	2,407	1,928	2,934	2,465	4,335	147	Beharman Nagla (430)	
..	.		103	348	269	364	446	617	148.	Pratapur Jiwan Sahi (431)	
..	..		111	390	324	511	603	714	149.	Kanja Daspur (432)	
1	8		223	535	351	253	949	886	150.	Nagaria Parichhit (433)	
						11	14	Uninhabited	151.	Tatarpur (434)	
.	.		75	213	151	287	313	364	152.	Girdharipur (435)	
.		.	235	634	542	708	316	1,176	153.	Nagaria Kalan (436)	
.	.	.	221	826	661	862	1,133	1,487	154.	Bhura (437)	
	.		129	383	298	576	644	681	155.	Chanwar (438)	
..	.	.	856	2,617	1,833	1,019	1,378	4,450	156.	Pri Bahaura (440)	
	.		75	241	241	389	363	482	157.	Khajuria Zulfiqar (441)	
.	.	.	46	179	158	235	253	337	158.	Paharganj (443)	
			103	255	223	362	420	478	159.	Dhaunea (444)	
..	..	..	26	78	58	92	102	136	160.	Sherpur (445)	
.			49	180	118	178	225	298	161.	Tulapur (446)	
..	..	..	218	649	525	905	1,043	1,174	162.	Chanapur Bichpuri (447)	
						17	6	Uninhabited	163.	Ahrola (535)	
.	.	..	146	478	356	267	702	834	164.	Dohara (536)	
..			107	224	177	592	339	401	165.	Doharia (537)	
.		.	289	799	705	888	1,089	1,504	166.	Newada Jogiyan (538)	
2	11	.	54	173	127	135	315	300	167.	Jagatpur Lala Begum (539)	
		.	52	208	161	260	301	369	168.	Newada Sheikhan (540)	
..	.		238	700	597	791	774	1,297	169.	Haru Nagla (541)	
	..	.	79	218	164	351	365	382	170.	Simra Ajuba Begum (542)	
..			55	119	80	212	199	199	171.	Khajuria Brahman (543)	
.		..	143	420	317	538	648	737	172.	Bhar Tulu (544)	
..		.	264	1,331	1,226	1,618	1,959	2,557	173	Saidpur Khajuria (545)	
.	.	..	829	2,610	2,174	3,143	3,664	4,784	174.	Mohanpur (547)	
2	5	.	148	457	382	575	633	839	175.	Naryawal (548)	
.	..	..	463	1,494	1,293	1,911	2,235	2,787	176.	Padarathpur (549)	
.		.	159	462	361	684	662	823	177.	Patatas (553)	
.	.	.	366	1,084	922	1,366	1,654	2,006	178.	Parsona (555)	
.	.	.	1,335	4,374	3,772	5,246	6,593	8,146	179.	Thiriya Nijabat Khan (557)	
..	.		282	745	556	747	969	1,301	180.	Chanetha (558)	
..	..	..	195	517	427	799	964	944	181.	Chanethi (559)	
..			300	946	746	1,116	1,296	1,692	182	Kandharpur (560)	
..	.		302	884	673	1,299	1,468	1,557	183	Umarsia (561)	
.	.		138	401	339	521	607	740	184	Bukhara (563)	
..		.	516	1,685	1,378	2,121	2,169	3,063	185	Kareli (564)	
.		..	51	152	120	199	269	272	186.	Abhaipur Kahand (565)	
9	12	4	315	955	827	1,093	1,279	1,782	187.	Kangena (566)	
..			45	108	79	8,651	188	187	188	Nekpur (567)	
..		.	179	550	434	750	866	984	189.	Mheshpur Thakuran (568)	
						35	Uninhabited		190.	Rondhi Ahtmali (569)	
.	.		230	711	577	1,007	1,028	1,288	191	Rondhi Mustakil (570)	
						311	Uninhabited		192.	Fatephpur Thakuran (574)	
							Uninhabited		193.	Faridpur Thakuran (575)	
..			226	540	426	606	818	966	194.	Arguri (576)	
..		.	4	12	..	163	10	12	195.	Bhagwanpur Thakuran Mustakil (577)	
..			14	48	49	39	Uninhabited	97	196	Bhagwanpur Thakuran Ahtmali (578)	
.			9	36	30		Uninhabited	66	197.	Chauhari Ahtmali (579)	

1	2	3	4	5	6	7	8	9
	198. Chaubari Mustakil (580)		1 86	1,047	254	..	..	..
	199 Baz Nagla (581)		2 04	396	69	..	..	..
	200 Pargawan (582)		1 39	721	130	.	..	..
Total Rural Group			**359.48**	**539**	**24,681**	..	..	..
Pilibhit	Pilibhit Standard Urban Area		39 37	1,976	10,986	1	1	..
	URBAN COMPONENTS							
	1. Pilibhit M B	M.B	3.47	19,675	9,464	1	1	..
	Total Urban Group		**3 47**	**19,675**	**9,464**	**1**	**1**	.
	RURAL COMPONENTS							
	Tahsil—Pilibhit							
	1 Pakeria Naugawan Mustqil (198)		3 90	366	251	.	.	.
	2. Pakeria Naugawan Anatmali (199)		4 91		Uninhabited			
	3 Pipra Waley (256)		1 13	467	69	..	.	..
	4 Barha (257)		2 13	688	193	.	.	..
	5. Gauharian (258)		2 51	319	139	..	.	..
	6. Chiraya Deh (260)		3 07	372	191	..	.	.
	7. Mundia Panai urf Sungadhi (261)		2 05	3	1	..		..
	8. Pilibhit Ahatmali (262)		0 16	13	1	.	..	..
	9. Pilibhit Mustqil (263)		1 18		Uninhabited			
	10. Arazi Mundia Panai urf Sungarhi Ahatmali (264)		0 09		Uninhabited			
	11. Arazi Mundia Panai urf Sungarhi Mustqil (265)		0 51		Uninhabited			
	12. Desh Nagar (266)		2 58	429	173	.	.	..
	13. Lalpuria Sahib Singh (267)		1 34	374	74			.
	14. Bilgawan (268)		2 70	320	110	..	..	..
	15 Deori Kesarpur (281)		2 28	141	88			
	16 Bakhaspur (282)		1.77	156	77		.	.
	17. Chandoi (283)		2 84	385	155	.	..	..
	18. Arazi Jadopur (284)		0 75		Uninhabited			
	Total Rural Group		**35 90**	**266**	**1,522**	..	..	..
Shahjahanpur	Shahjahanpur Standard Urban Area		21 11	6,824	18,929	68	68	34
	URBAN COMPONENTS							
	1. Shahjahanpur M.B	M.B.	11 37	11,926	17,217	7	13	8
	2 Shahjahanpur Cantt.	Cantt.	9 74	869	1,712	61	55	26
	Total Urban Group		**21 11**	**6,824**	**18,929**	**68**	**68**	**34**
Dehra Dun	DehraDun Standard Urban Area		233 30	1,217	39,120	64	172	103
	URBAN COMPONENTS							
	1. DehraDun M.B & F.R I. and college area	M B	35 77	4,748	25,403	53	149	85
	(i) DehraDun M.B.	M B.	31 08	5,343	24,571	53	149	85
	(ii) F.R.I & college area		4 69	800	832	.	..	.
	2 DehraDun Cantt	Cantt.	20 98	1,603	2,969	7	15	13
	3. Clement Town Cantt.	Cantt	7 07	1,683	1,647		.	.
	4 Raipur		12 95	402	694	..	.	
	Total Urban Group		**76 77**	**2,875**	**30,713**	**60**	**164**	**98**

10	11	12	13	14	15	16	17	18	3	2	1
1	4	.	352	1,068	879	1,724	1,807	1,947		198. Chaubari Mustakil (580)	
.		.	134	441	366	622	476	807		199. Baz Nagla (581)	
	..	.	158	550	452	753	918	1,002		200. Pargawan (582)	
45	**2,462**	**429**	**33,688**	**107,813**	**85,909**	**136,408**	**148,210**	**193,722**		**Total Rural Group**	
43	442	22	14,422	42,106	35,701	52,861	65,925	77,807		Pilibhit Standard Urban Area	Pilibhit
										URBAN COMPONENTS	
43	442	22	12,654	36,898	36,898	46,225	57,527	68,273	M B.	1. Pilibhit M.B	
43	**442**	**22**	**12,654**	**36,898**	**31,375**	**46,225**	**57,527**	**68,273**		**Total Urban Group**	
										RURAL COMPONENTS	
										Tahsil- -Pilibhit	
..		.	258	768	660	1,021	1,500	1,428		1 Pakeria Naugawan Mustqil(198)	
				Uninhabited						2. Pakeria Naugawan Anatmali (199)	
..	.	.	88	293	235	347	426	528		3 Pipra Waley (256)	
.	.		247	788	677	804	1,210	1,465		4. Barha (257)	
.	..	.	151	460	341	597	692	801		5 Gauharian (258)	
	..		201	618	524	796	989	1,142		6. Chiraya Deh (260)	
.	.	.	1	2	4	Uninha-bited	5	6		7 Mundia Panai urf Sungadhi (261)	
	..	..	2	2	..	Uninhabited		2		8 Pilibhit Ahatmali (262)	
						Uninhabited				9 Pilibhit Mustqil (263)	
						Uninhabited				10. Arazi Mundia Panai urf Sungarhi Ahatmali (264)	
						Uninhabited				11. Arazi Mundia Panai urf Sungarhi Mustqil (265)	
..	..	..	188	608	500	827	993	1,108		12. Desh Nagar (266)	
..	..	.	85	264	237	293	414	501		13. Lalpuria Sahib Singh (267)	
..	..	..	160	482	381	641	776	863		14. Bilgawan (268)	
..	.	..	99	193	128	449	401	321		15. Deori Kesarpur (281)	
..	.	..	95	160	117	273	317	277		16. Bakhaspur (282)	
..	..	..	193	570	522	588	675	1,092		17 Chandoi (283)	
						Uninhabited				18. Arazi Jadopur (284)	
..		.	**1,768**	**5,208**	**4,326**	**6,636**	**8,398**	**9,534**		**Total Rural Group**	
19	710	175	26,765	77,474	66,591	104,835	117,702	144,065		Shahjahanpur Standard Urban Area	Shahjahanpur
										URBAN COMPONENTS	
18	605	175	24,812	72,682	62,922	98,949	110,432	135,604	M B	1. Shahjahanpur M.B.	
1	105	.	1,953	4,792	3,669	5,886	7,270	8,461	Cantt	2 Shahjahanpur Cantt.	
19	**710**	**175**	**26,765**	**77,474**	**66,591**	**104,835**	**117,702**	**144,065**		**Total Urban Group**	
139	3,348	1,408	53,347	159,347	124,609	182,332	210,287	283,956		DehraDun Standard Urban Area	DehraDun
										URBAN COMPONENTS	
101	2,753	1,239	34,231	93,810	76,017	116,404	129,764	169,827	M.B.	1 DehraDun M.B & F.R.I. and college area	
97	2,660	1,239	33,339	91,662	74,411	116,404	126,918	166,073	M B	(i) DehraDun	
4	93	.	892	2,148	1,606		2,846	3,754		(ii) F R.I. & college area	
8	129	4	5,242	20,018	13,619	27,812	26,577	33,637	Cantt	2 DehraDun Cantt	
.	.	.	1,954	8,216	3,682	7,720	7,793	11,898	Cantt.	3 Clement Town Cantt	
..	.		891	2,892	2,317	.	8,344	5,209		4 Raipur	
109	**2,882**	**1,243**	**42,318**	**124,936**	**95,635**	**151,936**	**172,478**	**220,571**		**Total Urban Group**	

1	2	3	4	5	6	7	8	9
	RURAL COMPONENTS							
	Tahsil—DehraDun							
1	Ambiwala (116)		0.62	648	77	..	..	.
2.	Areadia Grant (117)		17 66	350	778	..	..	..
3.	Methi Behri (118)		1.33	281	48	.	.	..
4	Kheme Doz (119)		0 20	135	5	.	..	.
5	Malookawala (120)		1 11	274	46		.	..
*6.	Bijepur Hathi Barkala (148)		0 55	1,593	119	.	.	.
*7.	Bijepur Gopiwala (149)		0 47	1,743	91	.	..	..
8	Gajiawala (150)		0 35	1,466	106	..	..	.
@9.	Johari (152)		0 86	898	125	..	..	,
10.	Chandrauli (155)		0 79	170	21	.	..	..
11	Kairwan Karanpur (197)		1 64	87	23		..	..
12	Chalang (198)		2 51	79	43	..	..	.
13.	Khurawan (199)		1 19	82	19		.	.
14.	Dhaula (200)		1 39	114	32	..	.	..
15.	Bandawali (201)		1 37	157	47	.	..	..
16	Soudhan Dhoram (202)		0 19	63	2	.	..	..
17	Nagal Hotnala (203)		0 28	1,050	51	..		.
18.	Mauratha (204)		0 85	160	19	..	.	..
19	Kulahan Karanpur (205)		0 41	268	14			..
20	Kirsali (206)		0 75	205	25	.	..	..
21.	Tarla Nagal (208)		1 53	126	37		.	.
22	Dhoran Khas (209)		1 95	154	45	..	..	.
23	Chironwali (210)		0 43	295	18	.	..	..
24.	Gujrara Man Singh (211)		1.27	283	50		.	..
25.	Danda Khudanewala (214)		0.69	361	40	.	..	..
26.	Danda Noonwala (215)		0 55	11	1	..	..	..
27	Narhwawala (216)		0 14		Uninhabited			
28.	Danda Lakhaund (217)		1 78	196	65	..	..	..
29.	Adhoiwala (218)		2 96	896	268	..	.	.
30.	Kandoli (219)		0 62	273	25	.	.	.
31.	Aamwala Karanpur (220)		0 10		Uninhabited			
32.	Aamwala Tarla (221)		1 55	72	20		..	..
33	Raipur (245)		13.93	428	729	..	..	..
34.	Ladpur (246)		1 48	42	16	.	.	..
35	Chak Dalanwala (247)		0 12	817	14	..	..	..
36.	Azabpur Kalan (248)		4 59	589	370	..	..	..
37	Dehra Khas (249)		7 85	32	47	..	.	..
38.	Azabpur Khurd (250)		1.87	394	106	.	..	.
39.	Kidarpur (251)		1 34	75	18		.	..
40.	Shahnagar (252)		0 91	386	49	..	..	..
41	Chak Shahnagar (253)		0 17	412	13		..	..
42.	Nothanpur (254)		2.23	580	170	..	..	..
43.	Nawada (255)		1 44	340	77	.	..	.
44.	Haripur (256)		0 39	838	59	..	..	..
45.	Badripur (257)		1 79	548	142		..	..
46.	Indrapur (258)		0 28		Uninhabited			
47.	Monthronwala (259)		4 85	521	175	..	.	..
48	Chak Banjarawala (260)		0 02		Uninhabited			
49	Banjarawala Maufi (261)		1 95	368	79	..	..	..
50.	Kargi Grant (262)		1 04	503	120	..	..	..
51	Bharuwala Grant (263)		3 45	437	149		..	..

Note : *In 1951 Census the villages Bijepur Hathi Barkala and Bijepur Gopiwala were included in DehraDun Cantt
@In 1951 Census the village Johari was included in DehraDun M.B.

10	11	12	13	14	15	16	17	18	3	2	1
										RURAL COMPONENTS	
										Tahsil—DehraDun	
.	..	.	83	219	183	278	325	402		1. Ambiwala (116)	
.			1,057	3,260	2,913	3,017	3,793	6,173		2 Areadia Grant (117)	
	..		66	204	170	230	289	374		3. Methi Behri (118)	
..	..		7	12	15	21	9	27		4. Kheme Doz (119)	
..	.		46	155	149	6	10	304		5. Malookawala (120)	
..		.	155	411	465	N.A.	420	876		*6 Bijepur Hathi Barkala (148)	
	.		159	402	417	N A	634	819		*7. Bijepur Gopiwala (149)	
.	..		106	287	226	375	393	513		8 Gajiawala (150)	
..	.	.	143	361	411	N.A	639	772		@9. Johari (152)	
..		.	25	76	58	.	137	134		10. Chandrauli (155)	
2	25	..	23	88	55	101	161	143		11 Kairwan Karanpur (197)	
..	..		43	118	80	186	239	198		12. Chalang (198)	
.		..	21	59	39	73	85	98		13. Khurawan (199)	
2	29		32	109	49	83	201	158		14. Dhaula (200)	
4	72		48	151	64	200	268	215		15 Bandawali (201)	
..		..	2	11	1	12	8	12		16. Soudhan Dhoram (202)	
1	3	.	60	190	104	227	259	294		17. Nagal Hotnala (203)	
..	.	.	23	78	58	77	89	136		18. Mauratha (204)	
..	.		15	72	38	34	50	110		19. Kulahan Karanpur (205)	
.		.	28	80	74	109	109	154		20. Kirsali (206)	
..			39	98	95	116	140	193		21 Tarla Nagal (208)	
.	.	..	54	157	143	248	260	300		22. Dhoran Khas (209)	
		.	22	70	57	109	97	127		23. Chironwali (210)	
		..	58	174	186	295	327	360		24 Gujrara Man Singh (211)	
			40	136	113	258	252	249		25. Danda Khudanewala (214)	
..	.	.	2	4	2	..	15	6		26 Danda Noonwala (215)	
							2	Uninhabited		27. Narhwawala (216)	
.	.	.	65	180	168	363	375	348		28. Danda Lakhaund (217)	
.	.	.	492	1,540	1,112	983	1,274	2,652		29. Adhoiwala (218)	
.	.	.	33	78	91	147	141	169		30. Kandoli (219)	
								Uninhabited		31. Aamwala Karaupur (220)	
..	..	.	20	58	53	132	91	111		32. Aamwala Tarla (221)	
.	.		1,056	3,249	2,710	3,179	..	5,959		33. Raipur (245)	
.	.		16	35	27	17	46	62		34. Ladpur (246)	
	..	..	14	70	28	..	34	98		35 Chak Dalanwala (247)	
..	..	.	525	1,477	1,227	1,097	1,719	2,704		36. Azabpur Kalan (248)	
	..		60	131	119	42	60	250		37. Dehra Khas (249)	
.	.		127	353	384	392	503	737		38. Azabpur Khurd (250)	
	..		18	51	49	13	44	100		39. Kidarpur (251)	
	.	.	61	185	166	309	338	351		40 Shahnagar (252)	
..	..		16	31	39	24	37	70		41. Chak Shahnagar (253)	
..	..	..	236	714	580	676	896	1,294		42. Nothanpur (254)	
.	..		84	264	225	346	399	489		43. Nawada (255)	
..		.	63	169	158	115	198	327		44. Haripur (256)	
..	..		185	536	445	564	720	981		45. Badripur (257)	
						20	Uninhabited			46. Indrapur (258)	
..	..	..	195	1,406	1,120	560	785	2,526		47. Monthronwala (259)	
							Uninhabited			48. Chak Banjarawala (260)	
	..	..	90	389	328	223	452	717		49. Banjarawala Maufi (261)	
..	..	..	131	276	247	423	557	523		50. Kargi Grant (262)	
8	109	112	253	793	716	632	784	1,509		51. Bharuwala Grant (263)	

1	2	3	4	5	6	7	8	9
	52 Majhra (264)		3.24	1,298	433	..	..	
	53 Bahmanwala (265)		1 21	417	64	.	..	..
	54 Niranjanpur (266)		2 71	789	238	..	..	..
	55 Kaonli (267)		6 88	396	448	..	..	..
	56. Harbanswala (268)		1 19	995	95	..		..
	57. Harbhajwala (269)		1 17	126	24	..	..	..
	58. Mehunwala Muafi (270)		4 16	797	460	..	..	.
	59 Pithuwala (271)		0 87	578	48	1	4	3
	60. Shewla Kalan (272)		2 01	926	239	.	..	..
	61 Shewla Khurd (273)		0 65	662	66	..	..	..
	62. Chandrabani Khalsa (274)		0 32	1,059	50		..	..
	63 Mohabbawala (275)		0 63	984	110	.	..	..
	64 Chandrabani Grant (276)		3 24	10	4	..	..	..
	65. Kuiwala (293)		1.63	165	51	.	..	..
	66 Nakranda (294)		4 28	272	184	..	..	..
	67. Harrawala (295)		1 62	660	191	..	..	..
	68. Mohkampur Khurd (296)		2.02	326	118	..	..	.
	69. Mohkampur Kalan (297)		0 17	694	20	1	1	
	70. Majri Muafi (298)		1 03	1,094	159		.	..
	71. Mianwala (299)		1.81	388	113	1	2	2
	72 Chak Tunwala Grant (300)		2 34	491	183	..	..	.
	73. Nathuwala (301)		4 85	272	88	1	1	.
	74 Balawala (302)		10 71	250	428	..	.	..
	Total Rural Group		**156 53**	**405**	**8,407**	**4**	**8**	**5**
Saharanpur	Hardwar Standard Urban Area		114 10	1,017	21,271	29	222	33
	URBAN COMPONENTS							
	1 Hardwar M.B. Gurukul Kangri and Jwalapur Mahavidyalaya		15.07	5,261	13,187	24	210	30
	(i) Hardwar M B M.B.	—	11.91	6,538	12,956	24	210	30
	(ii) Gurukul Kangri		1 09	1,077	202	..	..	..
	(iii) Jwalapur Mahavidyalaya		2 07	115	29	..	..	.
	2. Bharat Heavy Electrical Ltd Rampur N.A.	N A	26.94	449	3,299	..	..	.
	Total Urban Group		**42 01**	**2,175**	**16,486**	**24**	**210**	**30**
	RURAL COMPONENTS							
	Tahsil—Roorkee							
	1 Salempur Mehdood (266)		20 30	232	835	..	.	..
	2 Sultanpur Majri (270)		1 18	525	127	..	..	..
	3 Rawali Mehdood (271)		5 58	301	323	..	.	..
	4. Jamalpur Khurd (272)		1 52	239	67	.	..	..
	5. Rampur (273)		1 38	64	50	.	.	..
	6. Manoharpur (275)		1 36		Uninhabited			
	7 Atmalpur Bongla (276)		1 88	473	500	..	..	..
	8. Sarai (285)		3 38	797	636	..	..	..
	9 Sitapur Majra Jwalapur (286)		14 17	77	156	..	..	..
	10 Jamalpur Kalan (287)		3 73	671	528	..	..	.
	*11 Chak Jagjeetpur (288)		0 03		Uninhabited			
	12. Jagjeetpur (289)		4 60	463	379	2	7	..
	13. Ajitpur All (295)		0 34		Uninhabited			
	14. Missarpur Port (297)		1 28	427	100	.	..	..
	15. Noorpur (Panjanheri) (298)		2.06	481	171	.	..	..
	16. Garowali (299)		1.79	924	347		..	.
	17. Bahadurpur Jat (301)		4 51	739	566	3	5	3
	Total Rural Group		**72 09**	**343**	**4,785**	**5**	**12**	**3**

Note : In 1951 the village Chak Jag Jeetpur was included in Hardwar Union.

10	11	12	13	14	15	16	17	18	3	2	1
..	.	.	710	2,456	1,750	1,713	2,124	4,206		52. Majhra (264)	
.	.		78	268	236	252	351	504		53 Bahmanwala (265)	
2	55	3	386	1,200	939	831	1,255	2,139		54 Niranjanpur (266)	
.			570	1,521	1,202	1,774	2,363	2,723		55. Kaonli (267)	
			232	621	563	697	960	1,184		56. Harbanswala (268)	
			26	80	68	97	116	148		57. Harbhajwala (269)	
.	..		550	1,829	1,487	1,904	2,345	3,316		58. Mehunwala Muafi(270)	
.	..		95	295	208	256	302	503		59. Pithuwala (271)	
1	17	1	296	1,036	826	736	994	1,862		60. Shewla Kalan (272)	
7	132	48	84	173	257	270	356	430		61. Shewla Khurd (273)	
..	..		53	137	202	96	170	339		62. Chandrabani Khalsa (274)	
1	1	1	172	317	303	219	433	620		63. Mohabbawala (275)	
.	..		4	15	16	..	101	31		64. Chandrabani Grant (276)	
.	.	.	65	149	120	137	192	269		65 Kunwala (293)	
	.		196	627	537	605	898	1,164		66 Nakraunda (294)	
	.		203	574	495	807	961	1,069		67. Harrawala (295)	
	.		123	338	320	365	635	658		68. Mokhampur Khurd (296)	
	..		23	61	57	29	78	118		69 Mohkampur Kalan (297)	
1	11		211	650	477	585	749	1,127		70 Majri Muafi(298)	
1	12		137	383	320	435	432	703		71 Mianwala (299)	
..	.		194	626	522	796	986	1,148		72. Chak Tunwala Grant (300)	
			96	659	662	302	659	1,321		73 Nathuwala (301)	
.			428	1,429	1,250	1,178	1,685	2,679		74. Balawala (302)	
30	**466**	**165**	**11,029**	**34,411**	**28,974**	**30,396**	**37,809**	**63,385**		**Total Rural Group**	
261	8,336	431	24,760	65,281	50,812	73,450	79,852	116,093		Hardwar Standard Urban Area	Saharanpur
										URBAN COMPONENTS	
257	8,324	431	16,388	44,729	34,548	57,338	59,960	79,277		1. Hardwar M B, Gurukul Kangri and Jwalapur Mahavidyalaya	
225	8,249	400	16,126	43,693	34,171	56,175	58,513	77,864	M B	(i) Hardwar M.B.	
20	50	20	233	832	342	1,042	1,110	1,174		(ii) Gurukul Kangri	
12	25	11	29	204	35	121	337	239		(iii) Jwalapur Mahavidyalaya	
	.		3,581	7,127	4,967			12,094	N.A	2. Bharat Heavy Electrical Ltd Ranipur N A	
257	**8,324**	**431**	**19,969**	**51,856**	**39,515**	**57,338**	**59,960**	**91,371**		**Total Urban Group**	
										RURAL COMPONENTS	
										Tahsil—Roorkee	
			836	2,567	2,150	3,082	3,785	4,717		1 Salempur Mehdood (266)	
.	.		127	356	263	507	562	619		2. Sultanpur Majri (270)	
.			323	913	766	1,169	1,531	1,679		3 Rawali Mehdood (271)	
	.	.	67	200	164	190	273	364		4 Jamalpur Khurd (272)	
	.	.	55	48	41	Uninhabited	68	89		5 Ranipur (273)	
					Uninhabited					6. Manoharpur (275)	
..		.	500	1,253	1,056	1,407	1,828	2,309		7. Atmalpur Bongla (276)	
1	1		636	1,507	1,186	2,032	2,351	2,693		8 Sarai (285)	
1	2		156	592	506	590	959	1,098		9. Sitapur Majra Jwalapur (286)	
..	.	..	528	1,331	1,170	1,747	1,945	2,501		10 Jamalpur Kalan (287)	
						N A	Uninhabited			*11. Chak Jagjeetpur (288)	
2	9		379	1,147	984	1,329	1,642	2,131		12 Jagjeetpur (289)	
							Uninhabited			13. Ajitpur Ali (295)	
..	.	.	100	292	254	384	459	546		14. Missarpur Port (297)	
	.		171	545	445	658	798	990		15. Noorpur (Panjanheri) 298)	
	.		347	880	774	945	1,171	1,654		16. Garowali (299)	
			566	1,794	1,538	2,072	2,520	3,332		17 Bahaduppurj Jat (301)	
4	**12**	..	**4,791**	**13,425**	**11,297**	**16,112**	**19,892**	**24,722**		**Total Rural Group**	

1	2	3	4	5	6	7	8	9
	Roorkee Standard Urban Area		59 84	1,530	16,171	7	25	3
	URBAN COMPONENTS							
	1. Roorkee M.B	M.B.	7.74	6,145	8,684	4	15	3
	2. Roorkee Cantt	Cantt.	9 30	1,602	2,043	..	..	..
	Total Urban Group		**17 04**	**3,665**	**10,727**	**4**	**15**	**3**
	RURAL COMPONENTS							
	Tahsil—Roorkee							
	1 Ibrahimpur Deh (127)		2.07	477	178	..	..	..
	2 Matalabpur (128)		1.35	481	109	..	..	..
	3. Salempur Rajputan (129)		2 70	637	339	..	..	..
	4. Panala Chandpur (133)		5.10	696	639	..	..	..
	5. Salhepur (Shahpur) (134)		0 46	924	72	..	..	..
	6. Rahimpur (135)		1.28	551	126	..	..	..
	7. Shafipur (136)		0.59	173	20	..	..	..
	8. Sunehra (137)		0.91	1,105	249	..	..	..
	9. Rampur (138)		2.72	1,029	528	3	10	..
	10. Malakpur (Latifpur) (141)		3 43	50	39	..	.	.
	11. Khanjarpur (142)		1.64	1,674	513	..	..	
	12. Bangheri Mahabatpur Pert (143)		0 65	3,908	344	..	.	.
	13. Bangheri Mahabatpur All (144)		3 18		Uninhabited			
	14. Jalalpur All (145)		0 49		Uninhabited			
	15. Jalalpur Pert (146)		0.60	950	126	.	.	.
	16. Toda Kalyanpur All (147)		2 96		Uninhabited			
	17. Toda Kalyanpur Pert (148)		2.32	1,153	452	..	..	..
	18. Dandhera (149)		4.41	900	831	..	..	.
	19. Mohanpur Mohammadpur (150)		2.73	1,046	559	..	..	..
	20. Parli Gujar (151)		2.41	679	320	..	..	..
	21. Akbarpur (216)		0.80		Uninhabited			
	Total Rural Group		**42.80**	**680**	**15,444**	**3**	**10**	.
	Saharanpur Standard Urban Area		113.89	2,361	40,373	151	188	95
	URBAN COMPONENTS							
	1. Saharanpur M.B.	M B	25.25	8,927	32,446	151	188	95
	Total Urban Group		**25.25**	**8,927**	**32,446**	**151**	**188**	**95**
	RURAL COMPONENTS							
	Tahsil—Saharanpur							
	1. Chak Abdullah Sultan (391)		0 12	1,325	31	..	..	..
	2. Chak Gulchin (392)		0.22		Uninhabited			
	3. Dewala (402)		2 61	376	234	..	..	.
	4 Bazipur Mazra Sarkari (412)		0 36		Uninhabited			
	5. Dhamola (414)		0.81	531	90	..	..	..
	6. Mandh (415)		1.40	530	143	..	..	..
	7. Sambhalk Khurd (442)		0.09		Uninhabited			
	8. Khurd (443)		0.56	1,786	190	..	..	..
	9 Tiparpur (444)		0.96	284	64	..	..	..
	10. Chak Syed Raza (445)		0.83	727	127	..	..	
	11. Chak Hareti (446)		1.40	834	212	..	..	
	12. Jamalpur (447)		0.51	925	85	..	..	..
	13. Sarak Dudhli (448)		1.56	1,015	261	..	..	..
	14. Mahipura (449)		0 91	..	..	..	..	..
	15. Kumar Hera (451)		0.79	506	80	..	..	..
	16. Behreki All (528)		1.23		Uninhabited			
	17. Behreki Must (529)		0 41	1,771	120	..	..	..

10	11	12	13	14	15	16	17	18	3	2	1
1	6	..	20,113	53,892	37,677	51,226	67,036	91,569		Roorkee Standard Urban Area	
										URBAN COMPONENTS	
..	..	.	11,910	26,463	21,098	23,239	33,651	47,561	M.B.	1. Roorkee M.B.	
..	.	..	2,749	11,591	3,304	9,853	12,150	14,895	Cantt.	2. Roorkee Cantt.	
	.		**14,659**	**38,054**	**24,402**	**33,092**	**45,801**	**62,456**		**Total Urban Group**	
										RURAL COMPONENTS	
										Tahsil—Roorkee	
..	.	.	181	567	420	827	796	987		1. Ibrahimpur Deh (127)	
..	..	..	109	354	295	426	466	649		2. Matalabpur (128)	
	.	.	341	947	774	859	1,095	1,721		3. Salempur Rajputan (129)	
.	.	.	642	1,919	1,633	2,685	2,756	3,552		4. Panala Chandpur (133)	
	..	..	74	226	199	256	312	425		5. Salhepur (Shahpur) (134)	
..	.	.	126	389	316	485	590	705		6. Rahimpur (135)	
	.	.	20	46	56	..	Uninha-bited	102		7. Shafipur (136)	
.	.		249	549	457	414	567	1,006		8. Sunehra (137)	
1	6	..	528	1,565	1,235	1,697	1,597	2,800		9. Rampur (138)	
	..	..	39	94	77	126	144	171		10. Malakpur (Latifpur) (141)	
	..	..	513	1,462	1,283	1,660	2,439	2,745		11. Khanjarpur (142)	
.	..	..	344	1,374	1,166	1,386	1,797	2,540		12. Bangheri Mahabatpur Pert (143)	
							Uninhabited			13. Bangheri Mahabatpur All (144)	
							Uninhabited			14. Jalalpur All (145)	
..	..	.	126	320	250	522	573	570		15. Jalalpur Pert (146)	
							Uninhabited			16. Toda Kalyanpur All (147)	
.	.	..	452	1,452	1,224	1,542	1,806	2,676		17. Toda Kalyanpur Pert (148)	
.	.	.	831	2,121	1,850	2,252	2,758	3,971		18. Dandhera (149)	
..	..	..	559	1,569	1,287	1,886	2,209	2,856		19. Mohanpur Mohammadpur (150)	
..	..	..	320	884	753	1,111	1,330	1,637		20. Parli Gujar (151)	
							Uninhabited			21. Akbarpur (216)	
1	**6**	.	**5,454**	**15,838**	**13,275**	**18,134**	**21,235**	**29,113**		**Total Rural Group**	
87	534	96	51,061	146,723	122,144	175,418	216,218	268,867		Saharanpur Standard Urban Area	
										URBAN COMPONENTS	
36	300	91	41,724	123,027	102,369	148,435	185,213	225,396	M.B.	1. Saharanpur M B.	
36	**300**	**91**	**41,724**	**123,027**	**102,369**	**148,435**	**185,213**	**225,396**		**Total Urban Group**	
										RURAL COMPONENTS	
										Tahsil—Saharanpur	
..	..	.	31	85	74	114	144	159		1. Chak Abdullah Sultan (391)	
							Uninhabited			2. Chak Gulehin (392)	
		.	234	531	450	659	778	981		3. Dewala (402)	
							Uninhabited			4 Bazidpur Mazra Sarkari (412)	
	.	.	91	230	200	275	348	430		5. Dhamola (414)	
.	..	..	143	405	337	423	594	742		6. Mandh (415)	
							Uninhabited			7. Sambhalki Khurd (442)	
..	..	.	190	523	477	666	901	1,000		8. Khurd (443)	
..	..	..	64	160	113	Uninhabited		273		9. Tiparpur (444)	
.	.	.	127	363	240	Uninhabited		603		10 Chak Syed Raza (445)	
.	.	.	240	634	534	675	872	1,168		11. Chak Hareti (446)	
	..	.	104	258	214	321	341	472		12. Jamalpur (447)	
	..	.	261	854	730	1,035	1,316	1,584		13. Sarak Dudhli (448)	
.	..	.	.	.	..	307	25	..		14. Mahipura (449)	
.	.	..	80	215	185	210	268	400		15. Kumar Hera (451)	
							Uninhabited			16. Behreki All (528)	
..	..	..	186	380	346	515	638	726		17. Behreki Must (529)	

1	2	3	4	5	6	7	8	9
	18 Ghogherki All (530)		0.49	57	6	.		.
	19. Ghogherki Pert (531)		0 86	1,605	228	.	..	..
	20. Doodhli Bukhara Aht (532)		0 54	111	15		.	.
	21 Doodhil Bukhara Must (533)		0 78	649	154		.	
	22. Panagpur Pert (534)		0 55	1,436	140			.
	23. Sheikhpur Qudeem (535)		13.82	614	1,350	..	..	.
	24. Chak Piragpur (536)		0 48		Uninhabited			
	25. Badshahpur (540)		1 76	803	144		.	..
	26. Dargahpur (541)		0.46	43	3	..		
	27. Panjora (542)		1 41	587	171		..	
	28. Pairagpur All (543)		0.18		Uninhabited			
	29 Dara Sheopuri (544)		5.72	191	181		.	.
	30. Dara Rajpura (545)		3.36	110	98			
	31. Dabki Zunardar (546)		1.53	1,370	444	.		.
	32. Dara Malkana (547)		4 17	27	25			.
	33 Darakot Tala (548)		9.05	288	186			..
	34. Dara Ali (549)		4.71	224	220			
	35. Krishanpura (550)		0 19		Uninhabited			
	36 Halalpur (551)		4 09	507	387			
	37. Hoz Kheri (553)		1.89	504	200		..	.
	38 Megh Chappar (565)		0.62	1,495	159			.
	39. Khatri-wala (571)		0.65	191	29			.
	40 Kankarala (593)		2 66	420	206	.		..
	41 Kamboh Mazra (594)		0 59	525	51	.		
	42. Manak Mau (595)		3 55	783	503		.	.
	43. Bag Kalal Wala (596)		0.05		Uninhabited			
	44. Fatehpur Jat (597)		1.18	564	137			.
	45. Gawalira (598)		0.96	382	120			
	46. Mohammadpur Maufi (599)		1.06	890	155			.
	47. Mulk Wazuddin pur (600)		0 54	111	3			.
	48 Chiruki (601)		0.42		Uninhabited			
	49. Mavi Kalan (602)		1.39	714	169			.
	50. Chunheti Gara (603)		1.93	561	202		.	..
	51. Hasanpur Qadeen (604)		0.36	703	62	.		.
	52 Hasanpur Mazra Taharpur (616)		0.70	239	35			.
	53. Taharpur (617)		1.17	1,098	207			.
	Total Rural Group		**88.64**	**490**	**7,927**	.		.
Muzaffarnagar	Muzaffarnagar Standard Urban Area		128.99	1,304	26.541	33	94	38
	URBAN COMPONENTS							
	1 Muzaffarnagar M.B.	M.B.	12.04	9,533	17,634	30	76	25
	Total Urban Group		12.04	9,533	17,634	30	76	25
	RURAL COMPONENTS							
	Tahsil—Muzaffarnagar							
	1. Mahmodpur Urf Lakarsandha (109)		3 49	236	164	.	..	..
	2. Salempur (110)		3.26	428	224	.	.	.
	3 Rukanpur (111)		1 68	230	58	.	.	.
	4. Khanjhanpur (112		3.02	61	10		.	.
	5. Pinna (113)		9.87	555	832	.	.	.
	6. Mandhera (120)		2.85	165	91	.	.	..
	7 Jaroda (126)		9.68	393	639	.	..	..
	8. Nara (127)		7.61	411	598	..	..	..

10	11	12	13	14	15	16	17	18	3	2	1
..			6	15	13	Uninhabited		28	18	Ghogherki All (530)	
..	.	.	228	714	666	836	1,135	1,380	19.	Ghogherki Pert (531)	
..	..	.	15	26	34	654	Uninhabited	60	20.	Doodhli Bukhara Aht (532)	
..	.	..	154	283	223	Uninhabited	793	506	21.	Doodhli Bukhara Must (533)	
..		.	140	433	357	449	575	790	22	Pairagpur Pert (534)	
..		.	1,757	4,580	3,900	5,668	6,881	8,480	23.	Sheikhpur Qadeem (535)	
							Uninhabited		24.	Chak Piragpur (536)	
			338	757	656	906	1,148	1,413	25.	Badshahpur (540)	
..	.	.	7	13	7	4	2	20	26.	Dargahpur (541)	
..	.		223	432	395	575	708	827	27.	Panjora (542)	
							Uninhabited		28.	Pairagpur All (543)	
.	..	.	260	609	481	707	219	1,090	29.	Dara Sheopuri (544)	
	.	..	98	217	154	Uninhabited	2	371	30.	Dara Rajpura (545)	
.	..	..	615	1,179	917	1,057	Uninhabited	2,096	31.	Dabki Zunardar (546)	
..	.	.	25	77	36	476	265	113	32.	Dara Mailkana (547)	
..	.	.	521	1,423	1,183	1,267	1,632	2,606	33.	Darakot Tala (548)	
.	.		220	582	473	826	926	1,055	34.	Dara Ali (549)	
							Uninhabited		35.	Krishanpura (550)	
			388	1,111	961	1,266	1,535	2,072	36.	Halalpur (551)	
.	..	.	217	517	435	631	760	952	37.	Hoz Kheri (553)	
48	191	5	178	594	333	508	786	927	38.	Megh Chappar (565)	
	.	..	29	66	58	249	93	124	39.	Khatri-wala (571)	
		.	300	620	497	709	915	1,117	40.	Kankarala (593)	
	.	.	51	175	135	154	196	310	41.	Kamboh Mazra (594)	
		..	586	1,496	1,284	1,527	2,014	2,780	42.	Manak Mau (595)	
							Uninhabited		43.	Bag Kalal Wala (596)	
..	.		137	366	300	400	522	666	44.	Fatehpur Jat (597)	
.	.	.	120	213	154	142	273	367	45.	Qawalra (598)	
	..	.	170	508	435	520	556	943	46.	Mohammadpur Maufi (599)	
3	43	.	4	57	3	Uninhabited	83	60	47	Milik Wazuddin pur (600)	
							Uninhabited		48.	Chiruki (601)	
..	..	..	169	523	470	556	680	993	49.	Mavi Kalan (602)	
..	..	..	202	576	506	668	826	1,082	50.	Chunheti Gara (603)	
.	.	..	62	134	119	283	327	253	51.	Hasanpur Qadeem (604)	
.	.	..	38	88	79	Uninhabited	123	167	52.	Hasanpur Mazra Taharpur (616)	
.	.	.	328	674	611	745	805	1,285	53.	Taharpur (617)	
51	**234**		**59,337**	**23,696**	**19,775**	**26,983**	**31,005**	**43,471**		**Total Rural Group**	
167	1,008	68	28,491	91,666	76,500	99,762	126,813	168,166		Muzaffarnagar Standard Urban Area	Muzaffarnagar
										URBAN COMPONENTS	
164	991	61	19,501	26,294	52,489	64,213	87,622	114,783	M.B.	1 Muzaffarnagar M.B.	
164	**991**	**61**	**19,501**	**62,294**	**52,489**	**64,213**	**87,622**	**114,783**		**Total Urban Group**	
										RURAL COMPONENTS	
										Tahsil—Muzaffarnagar	
..	..	..	164	423	402	545	644	825		1 Mahmoodpur Urf Lakarsandha (109)	
.	..	..	224	769	627	815	1,074	1,396		2. Salempur (110)	
.	..	..	58	203	184	238	277	387		3 Rukanpur (111)	
3	17	7	10	143	41	3	62	184		4. Khanjhanpur (112)	
.	..	..	850	3,083	2,399	3,856	4,517	5,482		5. Pinna (113)	
..	.	.	91	256	213	262	268	469		6. Mandhera (120)	
..	..	..	639	2,117	1,687	2,592	2,986	3,804		7. Jaroda (126)	
..	..	..	598	1,749	1,379	1,567	1,940	3,128		8. Nara (127)	

1	2	3	4	5	6	7	8	9
	9. Sandhauali (128)		5.59	343	323	..	..	..
	10. Wahlena (129)		4.36	406	325	1	4	6
	*11. Sujroo (130)		7.44	1,004	1,328	..	..	..
	12. Bibipur (131)		1 99	293	110	..	..	.
	13. Salajuddi (132)		3.29	179	102	..	..	.
	14. Sher Nagar (139)		7.69	441	576	2	14	7
	15. Shahwali (140)		1.79	893	148	..	..	
	*16. Islampur (141)		2.01	709	217	.	..	..
	*17. Kukra (142)		5.06	738	580	..	..	..
	18. Bilaspur (143)		5.31	502	414	..	..	.
	19. Mustafabad (152)		4.36	511	348	.	..	..
	20. Nasirpur (157)		2.55	214	88	.	..	.
	*21. Sarwat (158)		6.86	135	142	..	.	..
	*22 Shahbuddinpur (159)		4.78	306	296	..	..	..
	23. Mimlana (160)		4.55	289	278	..	..	..
	24. Sherpur (161)		2.34	1,063	428	..	..	..
	25. BamanHeri (162)		2.65	274	139	..	..	
	26. Bajheri (163)		2.87	1,003	449	.	..	..
	Total Rural Group		**116 95**	**456**	**8,907**	3	**18**	**13**
Meerut	Ghaziabad Standard Urban Area		479.78	731	52,685	170	360	256
	URBAN COMPONENTS							
	1. Ghaziabad M.B.	M.B.	35.22	3,374	15,949	140	315	247
	2. Muradnagar N.A.	N.A.	0 54	25,898	1,999			..
	3. Kaila		2 46	3,794	1,351	..	..	..
	4 Ord. Factory Muradnagar		2.69	3,355	2,055	..	..	..
	5. Ghaziabad Rly. Colony		0 54	16,415	1,849	30	45	9
	Total Urban Group		**41·45**	**3,861**	**23,203**	**170**	**360**	**256**
	RURAL COMPONENTS							
	Tahsil—Ghaziabad							
	1. Mirpur Hindu (3)		6 96	181	190	.	..	..
	2. Badarpur (5)		1.08	612	92			.
	3. Harampur (6)		2 18	98	36		.	..
	4. Illaichipur (7)		2.51	167	62	..	.	..
	5. Haqiqatpur Khudabans (8)		1.58	..	Uninhabited			
	6. Khanpur Zabti (9)		2 26	342	105	..	.	.
	7. Latifullahpur Newada (10)		2.95	124	55	..	..	..
	8. Mandola (11)		12.60	373	671	..	..	..
	9. Milak Bamla (13)		1.13	41	6	.	.	.
	10. Agraula (14)		2.63	476	213	..	..	..
	11. Masudabad Bamla (15)		1.80	34	11	..	..	..
	12. Aliabad (16)		1.78	..	Uninhabited			
	13. Sadabad-urf-Dungrauli (17)		0.47	500	40	..		..
	14. Pabi Saddipur (18)		4.71	293	198		.	..
	15. Loni (19)		17.05	494	1,457	.		..
	16. Badullahbad (20)		2.04	138	36	.	..	..
	17. Ahmadnagar Nawada (21)		1.14	10	3	..	..	..
	18. Dharaoti Khurd (22)		3.28	52	44	..	..	..
	19. Banthla (23)		3.01	413	203	..	..	..
	20. Behta Hajipur (24)		6.94	378	372	.		.
	21. Tela Shahbazpur (25)		2.92	674	285	..	.	..
	22. Sikhrani (26)		1.82	514	152	..	..	..
	23. Fatehabad Nithaura (27)		2.25	509	165	..	..	..
	24. Daulatabad Bhowapur (29)		1.47	..	Uninhabited			
	25. Sharifuddinpur Jaoli (37)		4.38	887	569	..	..	..

Note · *In 1971 the village code No 130, 141, , 142, 158. 159 are partly included in "Muzaffarnagar" M.B.

10	11	12	13	14	15	16	17	18	3	2	1
..	..		323	1,034	881	1,153	1,309	1,915		9. Sandhauali (128)	
..	..	..	325	977	792	1,082	1,185	1,769		10. Wahlena (129)	
..	..	.	1,328	4,104	3,363	4,221	5,302	7,467		*11. Sujroo (130)	
..	.	..	110	340	243	346	391	583		12. Bibipur (131)	
.	.	.	102	322	266	397	470	588		13. Salajuddi (132)	
..	.	.	576	1,889	1,501	2,119	2,565	3,390		14. Sher Nagar (139)	
..	.	.	148	868	731	1,074	1,226	1,599		15. Shahwali (140)	
..	..	.	217	779	647	949	1,092	1,426		*16. Islampur (141)	
	..	..	580	2,052	1,681	2,492	2,833	3,733		*17. Kukra (142)	
..	..	.	414	1,450	1,216	1,898	1,903	2,666		18. Bilaspur (143)	
..	.	.	348	1,183	1,044	1,436	1,763	2,227		19. Must afabad (152)	
.	.	..	89	285	261	366	378	546		20. Nasirpur (157)	
.	..		142	522	407	2,725	638	929		*21. Sarwat (158)	
.	.	.	298	792	669	480	807	1,461		*22. Shahbuddinpur (159)	
..	.	.	336	727	589	994	1,056	1,316		23. Mimlana (160)	
.	.	.	428	1,321	1,167	1,563	1,781	2,488		24. Sherpur (161)	
..	.	..	139	406	321	495	583	727		25. Baman Heri (162)	
..			453	1,578	1,300	1,881	2,141	2,878		26. Bajheri (163)	
3	**17**	**7**	**8,990**	**29,372**	**24,011**	**35,549**	**39,191**	**53,383**		**Total Rural Group**	
52	837	185	60,788	194,165	156,696	161,408	222,434	350,861		Ghaziabad Standard Urban Area	Meerut
										URBAN COMPONENTS	
20	495	90	22,361	66,071	52,765	38,217	63,190	118,836	M.B.	1. Ghaziabad M.B.	
.	.	..	2,240	7,645	6,340	6,194	8,258	13,985	N.A.	2. Muradnahagar N.A.	
..	.	..	2,051	5,305	4,028	..	..	9,333		3. Kaila	
.	..	..	2,112	5,170	3,856	..	..	9,026		4. Ord. Factory Muradnagar	
18	54	7	1,925	5,062	3,802	5,528	7,248	8,864		5 Ghaziabad Rly. Colony	
38	**549**	**97**	**30,689**	**89,253**	**70,791**	**49,939**	**78,696**	**160,044**		**Total Urban Group**	
										RURAL COMPONENTS	
										Tahsil—Ghaziabad	
1	3	.	190	698	562	828	1,079	1,260		1. Mirpur Hindu (3)	
..	..	.	92	348	313	306	443	661		2. Badarpur (5)	
..	.	..	36	117	96	132	236	213		3. Harampur (6)	
.	..	..	62	229	189	197	314	418		4. Illaichipur (7)	
						Uninhibited				5. Haqiqatpur Khudabans (8)	
..	.	.	105	417	355	472	532	772		6 Khanpur Zabti (9)	
..	.	..	55	181	184	344	407	365		7. Latifullahpur Newada (10)	
..	..	.	671	2,540	2,159	2,354	3,118	4,699		8. Maudola (11)	
..		..	6	27	19	110	82	46		9. Milk Bamla (13)	
..		..	213	701	551	660	986	1,252		10 Agraula (14)	
..	..	.	11	40	22	..	Uninhabited	62		11. Masudabad Bamla (15)	
							Uninhabited			12. Aliabad (16)	
	..	.	40	116	119	121	180	235		13. Sadabad-urf-Dungrauli (17)	
.	.	..	202	752	628	749	1,132	1,380		14. Pabi Sadipur (18)	
..	..	.	1,457	4,590	3,837	3,622	5,564	8,427		15. Loni (19)	
.	.	.	36	134	148	131	185	282		16. Badullahbad (20)	
..	..	.	3	6	5	Uninhabited	6	11		17. Ahmadnagar Nawada (21)	
..	..	..	44	93	77	Uninhabited	9	170		18. Dharaoti Khurd (22)	
..	..	.	203	696	546	841	1,166	1,242		19 Banthla (23)	
..	..	..	375	1,437	1,187	1,235	1,801	2,624		20 Bchta Hajipur (24)	
.	.	..	289	1,096	873	1,225	1,496	1,969		21. Tela Shahbazpur (25)	
..	..	..	152	519	417	582	727	936		22. Sikhrani (26)	
..	..	..	165	628	518	718	898	1,146		23. Fatehabad Nithaura (27)	
							Uninhabited			24. Daulatabad Bhowapur (29)	
..	..	..	569	2,184	1,701	2,949	3,496	3,885		25. Sharifuddinpur Jaoli (37)	

TABLE A,V

1	2	3	4	5	6	7	8	9
	26. Narain Nagar Rampur (38)		1.68	242	94	.	..	..
	27 Afzalpur (39)		1.32	891	157	..	..	..
	28. Makarmatpur (40)		0 63	.	Uninhabited			
	29. Sharifabad Rajpur (41)		3 01	497	206		.	.
	30. Aurangabad Ristal (42)		2 34	896	311			.
	31. Afzalnagar Siti (46)		1 23	102	22			
	32. Mahmudpur (47)		3 04	342	166			
	33. Bhanera (48)		6.28	116	143			.
	34. Asalatpur Farukhnagar (49)		6.10	738	818	.		..
	35. Meola-Agri (50)		3 35	..	Uninhabited			
	36. Nistauli (51)		2 42	588	207	.		
	37. Bahrampur Bhopura (52)		2 93	332	126	.		..
	38. Sikandrapur (53)		1 36	595	97	..	.	..
	*39 Pasonda (54, 55)		16 71	524	1,077	..	..	.
	40. Chak Ambarpur (56)		1 23	..	Uninhabited			
	41. Karkar Mandom (57)		3 14	616	384	.	.	..
	42. Jhandapur (58)		1.88	211	98		.	..
	43. Sahibabad (59)		1 44	1,078	339		.	..
	44. Arthla (60)		3.78	9	16		.	..
	45. Mohiuddinpur Kinauni(61)		3 71	306	144	..	.	..
	46. Pahladpur Garhi (62)		3 51	208	125	..	..	..
	47. Maharajpur (63)		2 52	354	156		..	.
	48. Hasanpur Bhuwapur (64)		2.35	338	120		..	..
	49. Makarpur (65)		12 10	203	299			..
	50. Khora (66)		4 27	154	96	.		..
	51. Rasulpur Newada (67)		2 33	113	39		..	..
	52. Hazratpur Bazidpur (68)		0 86	272	35	.	..	.
	53. Lalpur (69)		0 58	..	Uninhabited			
	54. Chajarsi (70)		3.12	348	178		.	..
	55 Akbarpur Bahrampur (71)		1 71	237	60	.	..	..
	56. Dunda Hera (72)		5 80	419	622		..	..
	57. Mavi (73)		2.12	1,171	473		..	..
	58. Mirzapur (74)		3.27	1,725	838	..	..	.
	59. Shahabad-urf-Mitheypur (75)		0 27	.	Uninhabited			
	60. Nurnagar (76)		6.23		Uninhabited			
	61. Morti (77)		3.80	255	154	..		..
	62. Ataur (78)		3 63	410	242	.	..	..
	63. Nagla Feroz Mohanpur (79)		2.97	526	339	..	..	..
	64. Champatnagar (80)		0.55	..	Uninhabited			
	65. Shamsher (81)		3.85	164	101	.	.	.
	66. Muthrapur (82)		2.55	364	119	.	..	.
	67. Bahadurpur (83)		2.73	343	126		.	
	68. Makrada (84)		1 60	368	107	..	.	..
	69. Shahpur Nizd Morta (85)		3.42	608	283		.	.
	70. Bhowapur (86)		2 04	514	184	.	..	..
	71. Makaramatpur Sikhrod (87)		1.09	1,047	136	..		..
	72. Dhargal (88)		1 29	80	22	.		..
	73. Mohiuddinpur Mainapur (89)		1.54	240	64	.	..	..
	74. Rasulpur Yaqutpur (90)		0 89	..	Uninhabited			
	75. Morta (91)		7 53	604	688	.	..	..
	76. Naglapat (92)		0 74	..	Uninhabited			
	77. Dohai (93)		6 68	616	605	.	.	..
	78. Bhikanpur (94)		3 25	983	539	..	.	.
	79. Jagjiwanpur (95)		1.12	..	Uninhabited			
	80. Mahmudabad (96)		1 44	161	46	.		
	81. Sarna Muradnagar (110)		4 80	191	137	..	.	..
	82. Sehbiswa (111)		0.83	23	4	.	.	..
	83. Jalalpur Raghunathpur (112)		1.86	333	85		.	..
	84. Nabipur (113)		2.27	197	90	.	.	..

10	11	12	13	14	15	16	17	18	3	2	1
			94	241	165	Uninhabited	29	406	26.	Narain Nagar Rampur (38)	
.			157	665	511	683	883	1,176	27.	Afzalpur (39)	
							Uninhabited		28.	Makarmatpur (40)	
1	3	.	206	844	652	963	1,185	1,496	29	Sharifabad Rajpur (41)	
..		..	311	1,119	977	1,386	1,645	2,096	30	Aurangabad Ristal (42)	
..	..		22	58	67	56	73	125	31.	Afzalnagar Siti (46)	
..	.	.	166	585	455	711	843	1,040	32.	Mahmudpur (47)	
..	.		143	397	330	423	502	727	33.	Bhanera (48)	
1	2		818	2,447	2,052	3,338	4,009	4,499	34	Asalatpur Farukhnagar (49)	
						457	548	Uninhabited	35.	Meola-Agri (50)	
			207	773	651	1,019	1,418	1,424	36.	Nistauli (51)	
1	1		126	540	432	382	589	972	37	Bahrampur Bhopura (52)	
..	..		97	409	400	371	470	809	38.	Sikandrapur (53)	
1	8	..	1,077	5,188	3,564	3,178	4,477	8,752	*39.	Pasonda (54, 55)	
						141	644	Uninhabited	40.	Chak Ambarpur (56)	
1	7		384	1,124	811	695	1,107	1,935	41	Karkar Mandom (57)	
.	.		98	225	171	83	499	396	42.	Jhandapur (58)	
..			339	972	581	558	1,107	1,553	43	Sahibabad (59)	
.	.		16	30	3	625	1,234	33	44	Arthla (60)	
		.	144	597	540	499	744	1.137	45	Mohiuddinpur Kinauni (61)	
.		.	125	420	309	357	562	729	46	Pahladpur Garhi (62)	
		..	156	487	404	451	669	891	47	Maharajpur (63)	
..	..	..	120	421	374	382	537	795	48.	Hasanpur Bhuwapur (64)	
..	.	.	299	1,358	1,103	1,588	2,049	2,461	49.	Makanpur (65)	
..	..	.	96	347	309	291	467	656	50.	Khora (66)	
.	.	.	40	145	118	144	210	263	51.	Rasulpur Newada (67)	
			35	130	104	130	153	234	52	Hazratpur Bazidpur (68)	
							Uninhabited		53.	Lalpur (69)	
..	..	.	178	585	502	757	921	1,087	54.	Chajarsi (70)	
..	..		60	204	202	234	286	406	55.	Akbarpur Bahrampur (71)	
..	.	..	622	1,348	1,083	2,420	1,759	2,431	56.	Dunda Hera (72)	
1	2	1	473	1,393	1,089	498	787	2,482	57.	Mavi (73)	
1	7	.	838	3,130	2,511	1,549	3,259	5,641	58.	Mirzapur (74)	
							Uninhabited		59.	Shahabad-urf-Mitheypur (75)	
						1,560	2,109	Uninhabited	60	Nurnagar (76)	
		..	154	520	448	636	802	968	61.	Morti (77)	
			242	812	677	1,250	1,224	1,489	62.	Ataur (78)	
		.	339	850	713	1,021	1,246	1,563	63.	Nayla Feroz Mohanpur (79)	
							Uninhabited		64.	Champatnagar (80)	
	.	.	101	340	291	409	463	631	65	Shamsher (81)	
..			119	501	428	553	686	929	66	Muthrapur (82)	
			126	516	420	745	820	936	67.	Bahadurpur (83)	
.	.	.	107	339	250	402	479	589	68	Makrada (84)	
		.	283	1,111	967	1,575	1,822	2,078	69.	Shahpur Nizd Morta (85)	
			184	554	494	638	830	1,048	70.	Bhowapur (86)	
.	.	..	136	627	514	627	863	1,141	71.	Makaramatpur Sikhrod (87)	
1	31		22	94	9	607	809	103	72.	Dhargal (88)	
..	.		64	201	168	204	277	369	73.	Mohiuddinpur Mainapur (89)	
						23	12	Uninhabited	74.	Rasulpur Yaqutpur (90)	
.			694	2,447	2,104	3,120	3,512	4,551	75.	Morta (91)	
							Uninhabited		76.	Naglapat (92)	
.	.	.	608	2,287	1,831	2,486	3,090	4,118	77.	Dohai (93)	
1	18	9	539	1.802	1,394	2,380	2,682	3,196	78.	Bhikanpur (94)	
							Uninhabited		79.	Jagjiwanpur (95)	
	..		46	112	120	356	216	232	80.	Mahmudabad (96)	
	.	.	137	500	416	632	806	916	81.	Sarna Muradnagar (110)	
	.	.	4	8	11		Uninhabited	19	82	Sehbiswa (111)	
.	..	.	85	343	276	300	399	619	83.	Jalalpur Raghunathpur (112)	
	.		90	251	196	245	310	447	84.	Nabipur (113)	

1	2	3	4	5	6	7	8	9
	85. Sobahpur (114)		1 33	350	88	.	..	..
	86. Basantpur Sainthli (115)		3.84	597	455	..	..	..
	87. Asalatnagar (116)		2 77	274	84	.	..	..
	88. Mohiuddinpur Hisali (117)		2 70	320	128	..	..	..
	89. Mohammadpur Dheda (118)		0 97	1,747	379	..	.	..
	90. Muradgampur Pursa (119)		1 87	1,081	298	..	..	..
	91. Bar ka Arifpur (120)		0 32	.. only uninhabited portion of the village included in S U A.				
	92. Uklarsi (121)		3 52	509	375	..	..	..
	93. Abupur (122)		3 90	.. only uninhabited portion of the village included in S.U A.				
	94. Jalalabad (231)		0 06	. only uninhabited portion of the village included in S.U A.				
	95. Masuri (241)		3.64	941	468	..	.	..
	96. Kusalya (243)		6.60	322	334	..	..	..
	97. Kanoja (244)		6 19	444	433	..	..	..
	98. Matyala (245)		3 21	153	82	..	..	..
	99. Sadarpur (246)		7 23	689	677	..	..	
	100. Rasulpur Sikrodha (247)		2 36	386	134	.	..	.
	101. Dasna (248)		19 04	577	1,768	..	..	..
	102. Harsaon (249)		3.28	513	253	..	..	..
	103. Raispur (250)		3.50	1,155	666	..	..	.
	104. Razapur (251)		5 33	711	493	..	.	
	105. Shahpur Bameta (252)		10 07	497	695	..	..	.
	106 Mehroli (253)		3 58	621	295	..	.	.
	107. Sadiqpur-urf-Qazipura (254)		1.10	625	90	..	..	.
	108 Bayana (255)		2.53	245	94	..	..	.
	109. Naiphal (256)		2.09	251	71	..	..	.
	110. Sadatnagar Ikla (257)		1 47	821	178	..	..	..
	111. Raghunathpur (260)		1 31	514	96	..	..	..
	District—Bulandshahr							
	Tahsil—Sikandrabad							
	112. Chipyana Khurd (23)		1 80	329	82	.	..	..
	113. Yusufpur-urf-Chakshahberi (24)		1 02	186	46	..	..	.
	114. Haibatpur (25)		4.21	147	87	.		..
	115. Patwari (64)		6 98	190	208	..	..	..
	116. Milak Lachhi (65)		0 56	2,039	136	.	.	.
	117. Roza Jalalpur (66)		2 74	603	239	..	.	..
	118. Roza Yakoobpur (67)		5 54	138	131	.	..	..
	119 Atahra (68)		3 79	503	240	..	..	.
	120. Shah Beri (69)		1 90	182	45		..	.
	121. Chipyana Buzurg (70)		4 69	580	418	..	.	
	122. Chhapraula (71)		6.51	421	424	..	..	
	123. Girdharpur Sunarsi (72)		0.85	701	84	..		
	124. Duryai (73)		3.69	395	201	..	..	.
	125 Talibpur-urf-Hathupur (74)		0 94	304	42	..	..	..
	126. Bishnauli (75)		1,74	939	216	.	.	..
	127. Achheja (76)		4.01	485	287	..	..	..
	128. Dujana (78)		5.82	938	756	..	..	
	129. Kachehra Warsabad (79)		4 23	571	362	..	..	..
	130. Sadullahpur (133)		2 10	1,211	362	..	..	..
	Total Rural Group		**438 33**	**435**	**29,482**	..	..	..

Note:—*The Village code number 55 is actually the enumerator block of Code No. 54.

10	11	12	13	14	15	16	17	18	3	2	1
..	..	..	88	240	225	307	344	465	85. Sobahpur (114)		
1	75	..	455	1,283	1,010	1,312	1,716	2,293	86. Basantpur Sainthli (115)		
1	6	..	84	318	277	493	465	595	87. Asalatnagar (116)		
..	..	..	128	456	408	490	645	864	88. Mohiuddinpur Hisali (117)		
.	..	.	379	945	750	542	716	1,695	89. Mohammadpur Dheda (118)		
..	..	..	298	1,108	914	832	1,181	2,022	90. Muradgampur Pursi (119)		
									91. Bar ka Arifpur (120)		
..	..	..	375	989	803	763	991	1,792	92. Uklarsi (121)		
									93. Abupur (122)		
									94. Jalalabad (231)		
..	..	..	499	,18147	1,580	2,201	2,624	3,427	95. Masuri (241)		
..	..	..	334	1,143	980	1,341	1,696	2,123	96. Kusaliya (243)		
..	..	..	433	1,469	1,282	1,915	2,147	2,751	97. Kanoja (244)		
..	..	..	82	268	224	406	459	492	98. Matyala (245)		
..	..	..	677	2,791	2,194	3,533	3,853	4,985	99. Sadarpur (246)		
..	..	..	134	470	441	624	732	911	100. Rasulp ur Sikrodha (247)		
..	..	..	1,768	5,936	5,050	2,711	6,938	10,986	101. Dasna (248)		
..	..	..	253	906	778	934	1,097	1,684	102. Harsaon (249)		
1	4	3	666	2,180	1,864	2,716	3,268	4,044	103. Raispur (250)		
..	..	.	493	2,012	1,775	2,417	2,813	3,787	104. Razapur (251)		
1	121	75	695	2,767	2,242	3,036	3,604	5,009	105. Shahpur Bameta (252)		
..	..	..	295	1,239	983	1,349	1,633	2,222	106. Mehroli (253)		
..	..	..	90	367	321	419	530	688	107. Sadiqpur-urf-Qazipura (254)		
..	..	..	94	341	279	359	434	620	108. Bayana (255)		
..	..	.	71	301	223	365	355	524	109. Naiphal (256)		
..	..	..	178	619	563	855	927	1,182	110 Sadatnagar Ikla (257)		
..	..	.	96	361	312	430	484	673	111. Raghunathpur (260)		
									District—Bulandshahr		
									Tahsil—Sikandrabad		
..	..	.	91	323	269	221	388	592	112. Chipyana Khurd (23)		
..	..	..	50	101	89	173	189	190	113. Yusufpur-urf-Chakshahberi (24)		
..	.	.	87	332	285	272	371	617	114. Haibatpur (25)		
.	..	..	253	692	633	868	1,033	1,325	115. Patwari (64)		
..	..	..	158	623	519	767	889	1,142	116. Milak Lachhi (65)		
..	..	..	260	884	768	1,109	1,324	1,652	117. Roza Jalalpur (66)		
..	.	..	135	417	346	1,187	1,571	763	118. Roza Yakoobpur (67)		
..	..	..	298	1,022	885	338	523	1,907	119 Atahra (68)		
..	..	.	54	180	165	173	202	345	120. Shah Beri (69)		
..	..	..	447	1,444	1,278	1,628	2,050	2,722	121. Chipyana Buzurg (70)		
.	..	.	573	1,540	1,202	1,513	1,400	2,742	122. Chhapraula (71)		
..	..	..	95	330	266	427	473	596	123. Girdharpur Sunarsi (72)		
..	..	..	208	806	652	990	1,196	1,458	124. Duryai (73)		
..	..	.	42	164	122	70	206	286	125. Talibpur-urf-Hathipur (74)		
..	..	.	220	895	738	1,133	1,491	1,633	126. Bishnauli (75)		
..	..	..	287	1,115	831	1,412	1,730	1,946	127. Achheja (76)		
..	..	.	829	3,020	2,437	3,512	3,934	5,457	128. Dujana (78)		
..	..	..	429	1,356	1,061	1,859	2,104	2,417	129. Kachehra Warsabad (79)		
.	..	.	415	1,366	1,178	1,704	2,033	2,544	130. Sadullahpur (133)		
1	**288**	**88**	**30,099**	**104,912**	**85,905**	**111,469**	**143,738**	**190,817**	**Total Rural Group**		

1	2	3	4	5	6	7	8	9
	Hapur Standard Urban Area		93.23	1,162	15,951	..	..	.
	URBAN COMPONENTS							
	1. Hapur M.B.	M.B	5 83	12,224	9,671	..	..	..
	Total Urban Group		**5.83**	**12,224**	**9,671**		.	
	RURAL COMPONENTS							
	Tahsil—Hapur							
	1 Paindapur (18)		0.85	..	Uninhabited			
	2. Kaili (19)		6 06	442	430	.	.	
	3. Dheer Khera (20)		3 80	316	191	.	..	-
	4. Dadri (21)		5 35	501	422	..	.	.
	5. Acheja (33)		4 76	416	328	..		
	6 Shiamnagar (34)		2 18	455	140	.	..	.
	7 Abdullahpur Basant (35)		2.65	411	197	.	..	
	8 Jasrupnagar (36)		1 62	73	43	.	.	.
	9. Chamri (37)		2 87	918	433	.		
	10. Imtori (86)		2 53	115	50	.	.	
	11 Mansurpur (89)		1 41	223	65		.	
	12. Hapur Rural (94)		8 42	390	612		.	.
	13. Muradnagar (95)		0 49	871	76	.	.	
	14. Patna (96)		2.51	503	224	.	..	..
	15. Simroli (97)		1.64	805	226	.	.	.
	*16. Babu Garh (T.A) (98, 99)		8.22	287	374	..	..	..
	17. State Machanized Farm Babu Garh (100).		4 05	63	73	..	.	.
	18 Central Potato Farm (101)		0 81	7	5	..	.	.
	19. Dadayra (102)		3 16	501	261	.	..	.
	20. Jarothi (108)		0 66	467	80	.	..	.
	21. Doyami (109)		3.28	319	150	.	..	
	22. Asaura (110)		9 30	648	1,023	..	..	.
	23. Kanya Kalyanpur (159)		4.60	383	295	..	.	.
	24. Habaspur Bigas (160)		3.08	536	292	..	..	.
	25. Jamuddinpur Alias Gajalpur (161)		1 22	411	79	.	..	.
	26. Atuta (162)		1.88	695	211	.	.	
	Total Rural Group		**87 40**	**424**	**6,280**	.	.	.
	Meerut Standard Urban Area		252 12	1,975	72,509	150	299	108
	URBAN COMPONENTS							
	1. Meerut M B.	M.B.	13 81	19,623	42,452	124	220	72
	2. Meerut Cantt.	Cantt	35.69	2,393	7,843	24	79	31
	3. Kanker Khera T.A.	T.A.	1 37	11,206	2,164	..	.	.
	4 Malyana		6 40	1,773	1,662	..	..	..
	Total Urban Group		**57.27**	**6,689**	**54,121**	**148**	**299**	**103**
	RURAL COMPONENTS							
	Tahsil—Sardhana							
	1. Jatauli (104)		3.80	691	368	.	.	.
	2. Roshanpur Dorli (106)		2 41	1,065	463	.	..	
	3. P.A C. Roshanpur Dorli (206)		0.29	7,283	176	.	.	.
	Tahsil—Meerut							
	4. Nagla Tashi Qasimpui (41)		6.17	293	295	..	.	
	*5. Khurrampur (42)		0.31	2,458	156	.		.
	6. Dantal (43)		2.43	289	120		.	
	*7 Mustafabad Bukharpura (44)		0.07	1,400	23	..	.	.

Note.—*The Village code No. 99 is actually the enumerator block of code No. 98

51 61 71

10	11	12	13	14	15	16	17	18	3	2	1
12	180	6	18,418	58,326	50,020	73,138	83,719	108,346		Hapur Standard Urban Area 37	
										URBAN COMPONENTS	
10	159	1	11,984	38,255	33,011	49,260	55,248	71,266	M.B.	1. Hapur M.B	
10	**159**	**1**	**11,984**	**38,255**	**33,011**	**49,260**	**55,248**	**71,266**		**Total Urban Group**	
										RURAL COMPONENTS	
										Tahsil—Hapur	
					Unmhabited					1 Pamdapur (18)	
..	..	.	430	1,460	1,216	2,444	2,610	2,676		2. Kaili (19)	
..	..	..	191	659	541	561	773	1,200		3 Dheer Khera (20)	
..	..	.	422	1,426	1,257	1,820	2,147	2,683		4. Dadri (21)	
..	.		328	1,082	899	1,256	1,539	1,981		5 Acheja (33)	
..	.	.	140	517	474	715	864	991		6 Shiamnagar (34)	
..	..	.	197	591	499	643	843	1,090		7. Abdullahpur Basant (35)	
.		..	43	79	39	Uninhabited	43	118		8 Jasrupnagar (36)	
1	17	.	433	1,460	1,174	1,339	1,405	2,634		9 Chamri (37)	
..	..	.	50	158	134	196	231	292		10. Imtori (86)	
..	..		65	166	149	175	230	315		11. Mansurpur (89)	
..	..		612	1,798	1,490	1,409	1,628	3,288		12 Hapur Rural (94)	
..	.		78	229	198	Uninhabited	294	427		13. Murdanagar (95)	
..	.		224	665	597	818	671	1,262		14 Patna (96)	
..	..	..	226	723	598	930	1,033	1,321		15 Simroli (97)	
1	4	5	374	1,297	1,062	1,121	1,407	2,359		*16 Babu Garn (T.A) (98, 99)	
..	..	.	73	136	119	.	184	255		17 State Machinized Farm Babu Garh (100)	
..	..	..	5	4	2	.	485	6		18. Central Potato Farm (101)	
	.	.	261	875	708	1,319	1,459	1,583		19 Dadayra (102)	
..	.	..	80	157	151	90	188	308		20. Jarothi (108)	
..	..	.	150	566	480	573	741	1,046		21. Doyami (109)	
..	..	.	1,025	3,246	2,779	4,895	5,325	6,025		22 Asaura (110)	
..	..	.	295	942	820	1,163	1,428	1,762		23 Kanya Kalyanpur (159)	
..	.	.	342	849	802	1,250	1,555	1,651		24. Habaspur Bigas (160)	
.	.	.	129	277	224	347	410	501		25 Jamuddinpur Alias Gajalpur (161)	
..	..	..	261	709	597	814	978	1,306		26 Atuta (162)	
2	**21**	**5**	**6,434**	**20,071**	**17,009**	**23,878**	**28,471**	**37,080**		**Total Rural Group**	
241	6,417	384	79,933	274,516	223,314	302,506	376,947	497,830		Meerut Standard Urban Area	
										URBAN COMPONENTS	
52	630	202	45,895	145,640	125,353	158,407	200,470	270,993	M B.	1. Meerut M B.	
135	5,300	101	10,084	50,876	34,539	74,776	75,334	85,415	Cantt.	2 Meerut Cantt	
..	..	..	3,005	8,188	7,164	6,257	10,856	15,352	T.A.	3 Kanker Khera T.A	
25	112	..	2,290	6,306	5,040	.	8,193	11,346		4 Malyana	
212	**6,042**	**303**	**61,274**	**211,010**	**172,096**	**239,440**	**294,853**	**383,106**		**Total Urban Group**	
										RURAL COMPONENTS	
										Tahsil—Sardhana	
.	..		368	1,464	1,160	1,707	2,135	2,624		1. Jatauli (104)	
..	..	.	463	1,375	1,192	1,341	2,594	2,567		2. Roshanpur Dorli (105)	
..	..	..	186	1,752	360		.	2,112		3 P.A C Roshanpur Dorli (206)	
										Tahsil—Meerut	
			295	965	844	1,429	1,931	1,809		4. Nagla Tashi Qasimpur (41)	
.	.	.	164	413	349	N.A		762		*5. Khurrampur (42)	
..	..	.	120	381	322	499	656	703		6. Dantal (43)	
..	..	..	23	57	41	N.A.	.	98		*7. Mustafabad Bukharpura (44)	

2	3	4	5	6	7	8	9
8 Dayampur (45)		2.65	468	193	..	..	..
9. Ikhlas Nagar Dabka (46)		2.71	700	285	.	..	..
10. Mohammadpur Lala (47)		0.52	2,671	238	..	..	.
11. Anupnagar Fazalpur (48)		1.14	3,264	640	..	..	..
12. Aurang Shahpur Golabar (49)		1 22	1,411	292	..	.	..
13. Kharoli (50)		3 32	702	333	.	..	.
14. Shobhapur (51)		2 95	842	429	.	..	.
15. Murlipur Gulab (52)		1.46	318	85	..	..	..
16. Lakhwaya Rasulpur (53)		1 91	437	117	..	..	.
17. Sudhpur Urf-Pathanpura (54)		2 30	362	148	..	.	..
18 Rampur Paoti (109)		2.14	371	123	..	..	..
19 Kanshi (131)		7.01	433	418	..	..	..
20. Achronda (133)		4.25	416	274	.	.	..
21. Baral Partappur (134)		3 68	467	282	..	.	..
22. Marholi (135)		3 70	359	231	..		..
23. Dungraoli (136)		1 54	423	116	..	.	..
24. Kunda (137)		1.90	355	117		.	..
25. Sundra urf Pootha (138)		3.86	363	179	..	..	..
26. Mohkampur (139)		2.08	460	176	.	..	..
27 Hafizabad Meola (140)		1 21	256	67	..	..	..
28 Rithani (141)		5.86	417	424	.	..	..
29 Industrial Estate Partappur (142)		0 17	653	46	..	..	..
30 Kanchanpur Ghopla (143)		3.45	379	210	..	.	..
31. Nagla Sher Khan (144)		2.22	246	91	.	..	..
32. Nur Nagar (145)		2 23	397	143	..	..	..
33 Lisari (146)		2 25	966	360	.	..	..
34 Meerut Abad Janglat (147)		11.17	840	1,628	..	..	..
35. Fatehullahpur (148)		1 01	1,030	195	..	.	.
36. Budhera Zahidpur (149)		2 34	778	254	.	..	..
37 Bajaut (150)		1.91	459	135	..	..	..
38. Mohammadpur Gumi (151)		1 60	223	55	..	..	..
39. Jurranpur (152)		1.69	250	59	..	..	..
40. Nareihra (153)		2 98	753	346	..		.
41. Dhikauli (154)		1.09	..	Uninhabited			
42. Tatma Sani (155)		1.15	421	73	.	..	..
43. Gagaul (156)		9.06	369	546	..	..	..
44 Chandsara (158)		3.53	359	192	..	..	..
45. Azizpur (159)		1 01	..	Uninhabited			
46. Salempur (160)		1.88	159	63	.	..	..
47. Allipur Jymana (162)		5 04	262	216	..	..	..
48. Jalalpur (164)		1 78	320	107	..	..	..
49 Hajipur (165)		1.60	443	102	..	..	..
50 Shakarpur (166)		0.83	141	20	..	.	..
51. Ghosipur (167)		3.70	493	310	..	..	..
52. Kazipur (168)		2.60	877	350	..	..	.
53. Sarai Qzai (169)		2.19	287	116	..	..	..
54. Kamalpur (170)		3.77	512	420	..	..	.
55. Datauli Gesupur (171)		6.70	458	418	..	..	.
56. Medical College (172)		0.56	1,461	159	..	..	..
57. Aurang Shahpur Diggi (173)		3.35	855	426	..	..	..
58. District Jail (174)		0.08	16,013	85	..	..	..
59. Nagla Battu Yadgarpur (175)		0.93	366	67	..	..	..
60. Raisna (176)		1.23	516	94	..	..	..
61. Rali Chauhan (177)		3.48	499	289	..	..	..
62. Abdullahpur (T.A.) (178)		0.17	28,082	824	1	..	1
63. Abdullahpur Rural (179)		4.63	76	91	..	..	..
64. Baksar Khera (180)		0.38	7,663	472	..	.	..
65. Kaseru Baksar (181)		3 60	484	367	..	..	..
66. Rajpura (182)		1.27	1,496	294	..	..	..

Note.—In 1951 Villages Khurrampur and Mustafabad Bukharpura were included in Kanker Khera T A town.

10	11	12	13	14	15	51 16	61 17	71 18	3	2	1
..	..	..	193	721	518	800	979	1,239		8. Dayampur (45)	
..	..	..	285	1,017	881	1,187	1,517	1,898		9. Ikhlas Nagar Dabka (46)	
..	..	..	238	747	642	821	1,097	1,389		10. Mohammadpur Lala (47)	
5	12	..	640	2,028	1,693	2,930	3,091	3,721		11. Anupnagar Fazalpur (48)	
..	..	..	292	926	795	922	1,015	1,721		12. Aurang Shahpur Golabar (49)	
..	..	..	333	1,291	1,039	1,177	1,645	2,330		13. Kharoli (50)	
..	..	..	429	1,335	1,149	1,362	1,776	2,484		14. Shobhapur (51)	
..	..	..	85	243	221	296	302	462		15. Murlipur Gulab (52)	
.	..	..	117	462	373	489	595	835		16. Lakhwaya Rasulpur (53)	
..	..	..	143	442	390	427	605	832		17. Sudhpur Urf-Pathanpura (54)	
.	.	..	123	440	355	499	538	795		18. Rampur Paoti (109)	
.	..	..	455	1,639	1,393	2,144	2,661	3,032		19. Kanshi (131)	
..	.	..	274	954	812	1,192	1,470	1,766		20 Achronda (133)	
.	.	..	289	930	787	1,017	1,265	1,717		21 Baral Partappur (134)	
.	.	..	233	733	597	1,002	1,112	1,330		22 Marholi (135)	
.	..	..	116	342	310	306	384	652		23 Dunraoli (136)	
.	..		120	385	290	401	515	675		24 Kunda (137)	
	..	..	214	752	649	774	1,052	1,401		25. Sundra urf Pootha (138)	
.	.	..	201	524	433	381	628	957		26. Mohkampur (139)	
.		..	67	186	124	78	199	310		27. Hafizabad Meola (140)	
		..	424	1,363	1,079	1,370	1,817	2,442		28. Rithani (141)	
.	.	..	46	97	14	.	.	111		29 Industrial Estate Partappur (142)	
.		..	210	701	608	776	979	1,309		30 Kanchanpur Ghopla (143)	
		..	91	286	261	281	380	547		31 Nagla Sher Khan (144)	
.		..	143	491	395	511	665	886		32. Nur Nagar (145)	
	.	..	369	1,168	1,006	1,194	1,570	2,174		33 Lisari (146)	
		..	1,697	5,170	4,213	1,936	3,490	9,383		34. Meerut Abad Janglat (147)	
.		..	195	586	454	637	875	1,040		35 Fatehullahpur (148)	
	.	..	254	1,006	815	783	1,249	1,821		36 Budhera Zahidpur (149)	
.	.	..	135	484	392	647	831	876		37 Bijaut (150)	
..	.	..	55	182	174	147	178	356		38. Mohammadpur Gumi (151)	
.	..	..	59	225	198	221	255	423		39 Jurranpur (152)	
..	.	..	362	1,200	1,045	1,486	1,811	2,245		40. Nareihra (153)	
						Uninhabited				41. Dhikauli (154)	
		..	73	270	214	374	301	484		42. Tatina Sani (155)	
.	.	.	546	1,822	1,520	2,315	2,740	3,342		43. Gagaul (156)	
		..	192	635	614	1,136	1,225	1,267		44 Chandsara (156)	
						Uninhabited				45 Azizpur (159)	
	.	..	63	169	129	230	258	298		46 Salempur (160)	
		..	216	712	608	773	1,018	1,320		47. Allipur Jumana (162)	
		..	107	321	249	349	422	570		48 Jalalpur (164)	
		..	102	374	335	441	532	709		49 Hajipur (165)	
		..	20	65	52	36	52	117		50 Shakarpur (166)	
.	..	..	310	995	829	1,022	1,278	1,824		51 Ghosipur (167)	
		..	350	1,259	1,020	1,209	1,717	2,279		52. Kazipur (168)	
.		..	116	329	299	315	403	628		53. Sarai Qazi (169)	
.		..	420	1,081	851	1,092	1,473	1,932		54 Kamalpur (170)	
	.	..	418	1,634	1,435	1,784	2,507	3,069		55. Datauli Gesupur (171)	
8	134	57	159	537	281		.	818		56 Medical College (172)	
.	..	.	426	1,616	1,249	1,244	2,689	2,865		57 Aurang Shahpur Diggi (173)	
16	229	24	135	1,105	176	.	.	1,281		58 District Jail (174)	
.		..	67	183	157	151	285	340		59 Nagla Battu Yadgarpur (175)	
..	.	..	94	317	318	416	432	635		60. Raisna (176)	
..		..	289	952	784	945	1,197	1,736		61 Rali Chauhan (177)	
..		..	824	2,580	2,194	3,088	3,818	4,774		62 Abdullahpur (T.A.) (178)	
	.	..	91	198	152	N.A.	.	350		63 Abdullahpur Rural (179)	
.		..	472	1,586	1,326	2,651	2,725	2,912		64. Baksar Khera (180)	
..	..	..	367	950	792	924	1,076	1,742		65 Kaseru Baksar (181)	
.	.	..	294	1,000	900	1,375	1,716	1,900		66. Rajpura (182)	

1	2	3	4	5	6	7	8	9
	67. Islamabad Chalera (183)		2 90	609	270	..	.	..
	68 Bhurpur (184)		1 34	502	97	..	..	..
	69. Salalpur Jalalpur (185)		3 85	369	177	1	..	4
	70. Amehra Adipur (186)		2 66	951	400	.	..	
	71. Mamipur (187)		1 52	762	162	.	..	.
	72. Peelna Sufipur (188)		1 35	1,263	296	.	..	..
	73. Mohiuddinpur Lalsana (189)		2 37	466	176	.	..	..
	74. Bhawanpur (204)		3 10	376	188	.	..	.
	75 Jalaluddin Masudpur Gauri (212)		1 13	380	68		..	.
	76. Medpur (213)		3 11	560	168		..	..
	Total Rural Group		**194 85**	**589**	**18,388**	**2**	..	**5**
	Modinagar Standard Urban Area		57 63	1,337	15,135	12	17	14
	URBAN COMPONENTS							
	1 Modinagar N A	N A.	10 36	4,196	9,674	.	.	..
	Total Urban Group		**10 36**	**4,196**	**9,674**	..	.	..
	RURAL COMPONENTS							
	Tahsil-Ghaziabad							
	1 Sikhera Hazari (163)		1 06	565	94	..	..	.
	2. Sikri Khurd (164)		4.90	666	430	..	..	..
	3. Latifpur Tibra (165)		2 07	951	259	..	.	..
	4. Aurangabad Gadana (166)		3.64	488	261	..	..	..
	5. Bidhapur Shafiabad (167)		1.68	276	65	.	.	.
	6. Bakharba (168)		2 26	844	314	..	.	..
	7. Begmabad (169)		3.56	2,215	1,340	..	..	..
	8 Phaprana (170)		3 19	562	233	..	..	..
	9. Yaqutpur Mavi (173)		2.60	315	137	..	..	..
	10. Makaramatpur Sikhera (174)		1.44	594	133	..	..	..
	11. Bisokhar (176)		3.49	693	463	6	9	7
	12. Qadrabad (177)		3.86	430	249	..	..	..
	13 Reori (178)		6 56	598	713	6	8	7
	14. Abidpur Manki (227)		1 97	616	201		.	.
	15. Kazampur (228)		2 01	308	108	..	..	
	16 Sikri Kalan (229)		2 98	808	461	..	..	.
	Total Rural Group		**47 27**	**710**	**5,461**	**12**	**17**	**14**
Bulandshahr	Bulandshahr Standard Urban Area		51.51	1,834	13,695	5	16	14
	URBAN COMPONENTS							
	1. Bulandshahr M.B.	M.B	3 29	18,087	8,524	4	13	8
	Total Urban Group		**3 29**	**18,087**	**8,524**	**4**	**13**	**8**
	RURAL COMPONENTS							
	Tahsil—Bulandshahr							
	1 Maukhera (46)		1.91	460	138	.	..	.
	2. Bhor (47)		2 70	1,010	518		.	..
	3. Akbarpur (48)		4 05	615	372	.	..	..
	4 Kamalpur (49)		2.08	789	270	..	..	..
	5 Dostpur (55)		1 63	529	240	..	..	..
	6. Gangerua (65)		3 51	430	212	1	3	6
	7 Sunehra (66)		1 78	519	130	.	..	..
	8 Khetalpur Bhassoli (70)		2.38	561	224	..	..	..
	9 Zal Khera (72)		3.21	596	377	..	..	..
	10. Machkauli (73)		1 44	658	157	..	..	..

51 61 71

10	11	12	13	14	15	16	17	18	3	2	1
..		..	270	949	818	1,176	1,305	1,767		67. Islamabad Chalera (183)	
		.	97	365	308	361	518	673		68. Bhurpur (184)	
		..	177	774	648	674	942	1,422		69 Salalpur Jalalpur (185)	
.		..	400	1,383	1,147	1,505	2,093	2,530		70 Amehra Adipur (186)	
.		.	162	613	545	792	915	1,158		71. Mamipur (187)	
	.		296	899	806	787	1,148	1,705		72. Peelna Sufipur (188)	
.	.		176	594	510	690	883	1,104		73. Mohiuddinpur Lalsana (189)	
	.		188	634	531	768	916	1,165		74. Bhawanpur (204)	
.	..	.	68	234	195	255	372	429		75. Jalaluddin Masudpur Gauri (212)	
.			168	890	853	1,018	1,276	1,743		76 Medpur (213)	
29	**375**	**81**	**18,659**	**63,506**	**51,218**	**63,066**	**82,094**	**114,724**		**Total Rural Group**	
6	29	1	15,445	44,240	32,802	32,049	49,058	77,042		Modinagar Standard Urban Area	
										URBAN COMPONENTS	
5	26		9,956	25,713	17,757	12,304	24,266	43,470	N.A.	1. Modinagar N.A.	
5	**26**		**9,956**	**25,713**	**17,757**	**12,304**	**24,266**	**43,470**		**Total Urban Group**	
										RURAL COMPONENTS	
										Tahsil—Ghaziabad	
		.	94	325	274	344	418	599		1. Sikhera Hazari (163)	
.	.		430	1,758	1,504	1,989	2,612	3,262		2 Sikri Khurd (164)	
.	..	..	259	1,102	867	1,377	1,703	1,969		3. Latifpur Tibra (165)	
.	..		261	957	821	919	1,177	1,778		4. Aurangabad Gadana (166)	
.	.		65	249	215	260	364	464		5 Bidhapur Shafiabad (167)	
.	..	..	314	1,025	882	1,120	1,545	1,907		6. Bakharba (168)	
1	3	1	1,340	4,357	3,528	4,769	5,776	7,885		7. Begmabad (169)	
	.		233	976	817	1,205	1,352	1,793		8. Phaprana (170)	
	..	..	137	468	350	566	857	818		9. Yaqutpur Mavi (173)	
	.		133	483	372	627	665	855		10. Makaramatpur Sikhera (174)	
	.	.	463	1,423	996	517	958	2,419		11. Bisokhar (176)	
.	..	..	249	923	736	1,151	1,694	1,659		12. Qadrabad (177)	
..	..	.	741	2,152	1,769	2,133	2,603	3,921		13. Reori (178)	
..	..	..	201	652	562	654	676	1,214		14. Abidpur Manki (227)	
			108	341	279	398	461	620		15. Kazampur (228)	
	..	.	461	1,336	1,073	1,716	1,931	2,409		16. Sikri Kalan (229)	
1	**3**	**1**	**5,489**	**18,527**	**15,045**	**19,745**	**24,792**	**33,572**		**Total Rural Group**	
19	416	40	16,465	51,324	43,157	59,479	73,359	94,481		Bulandshahr Standard Urban Area	Bulandshahr
										URBAN COMPONENTS	
14	300	40	10,650	32,165	27,340	37,496	44,163	59,505	M.B.	1. Bulandshahr M.B.	
14	**300**	**40**	**10,650**	**32,165**	**27,340**	**37,496**	**44,163**	**59,505**		**Total Urban Group**	
										RURAL COMPONENTS	
										Tahsil—Bulandshahr	
			138	471	408	486	750	879		1. Maukhera (46)	
.	.	..	518	1,489	1,237	1,518	2,221	2,726		2. Bhor (47)	
.	.	..	372	1,301	1,189	1,487	1,910	2,490		3. Akbarpur (48)	
.	.	..	270	837	804	1,156	1,282	1,641		4. Kamalpur (49)	
..	.	.	241	458	404	669	820	862		5. Dostpur (55)	
..	.	..	234	820	690	1,047	1,325	1,510		6. Gangerua (65)	
	.	.	142	490	433	609	793	923		7. Sunehra (66)	
.	.	.	241	752	582	1,026	1,265	1,334		8. Khetalpur Bhassoli (70)	
5	116	..	407	1,050	862	1,339	1,545	1,912		9. Zal Khera (72)	
..	..	..	157	515	432	757	909	947		10. Machkauli (73)	

1	2	3	4	5	6	7	8	9
	11. Bahlimpura (74)		2.61	709	236	..	..	..
	12. Chandpur (75)		2.82	592	269	.	..	..
	13. Walipura (76)		1 53	418	123	..	..	..
	*14. Bulandshahr Rural Rampura (95)		N.A	..	321	..	.	..
	15. Khwajpur Mirpur (96)		1 43	794	149	..	..	..
	16. Rampur Kaloni-urf-Mirzapur (98)		2.31	836	217	..	..	..
	17. Hazratpur Shamashpur (99)		1.98	441	113	..		
	18. Utrauli (112)		2.89	877	282	..	..	..
	19. Milak Mohasangarh (113)		0 62	1,698	96	..	..	..
	20. Tanda (114)		1.89	884	200	.	..	..
	21. Hirapur (115)		1 55	863	210	..	..	..
	22. Imilia (116)		1 53	910	136	..	..	..
	23. Nayagaon (128)		2 37	508	181	..	..	.
	Total Rural Group		**48 22**	**725**	**5,171**	**1**	**3**	**6**
	Khurja Standard Urban Area		67.12	1,070	10,426	7	27	20
	URBAN COMPONENTS							
	1. Khurja M.B.	M B.	10.36	4,850	6,787	1	1	..
	Total Urban Group		**10.36**	**4,850**	**6,787**	**1**	**1**	..
	RURAL COMPONENTS							
	Tahsil—Khurja							
	1. Ibrahimpur Junedpur-urf-Mojpur (145)		4.84	274	249	..	..	..
	2. Nizampur (146)		1.46	194	46	..	..	..
	3. Mohammad Karimpur-urf-Dankar (147)		2.73	398	142	1	4	.
	4. Jamalpur (159)		1.68	304	53	..	..	..
	5. Nagla Mahuddinpur (161)		1 33	635	115	..	..	.
	6. Hasangarhi (162)		2.82	241	98	..	..	.
	7 Munchipur (163)		1 82	288	89	..	..	.
	8. Kirra (164)		4 43	340	242	1	2	.
	9. Achaija Khurd (170)		1.36	513	103	..	..	..
	10. Agwal (171)		2.17	780	238	..	.	.
	11. Hajratpur (172)		2 00	374	196	..	..	..
	**12. Nehrupur (174)		N.A.	..	117	..	..	..
	13. Biroli (178)		3.27	509	265	..	..	..
	@*14. Kila Maywai (179)		N.A.	..	101	..	..	..
	15. Usmanpur (180)		3 25	287	158	..	..	..
	16. Gospur Tena (181)		3.48	126	69	..	..	..
	17. Arney Mojpur (182)		1.95	343	103	..	..	..
	18. Arney Mansurpur (183)		4.73	249	204	..	..	..
	19. Chandpur Khurd (197)		0.88	.	..	..	..	..
	20. Lalpur Ohitola (198)		0.88	131	10	..	..	..
	21. Talabpur (199)		1 02	398	59	..	..	..
	22. Lakhaoli Mirzapur (200)		2 15	579	325	..	..	..
	23. Bagrai (201)		2.81	655	302	4	20	20
	24. Jhamka (208)		3.87	313	225	..	..	..
	25. Bazidpur (209)		1.83	336	130	..	..	..
	Total Rural Group		**56 76**	**380**	**3,639**	**6**	**26**	**20**

Note.—*Area of village Bulandshahr Rural Rampura is included in Bulandshahr M B.
**Area of villages Nehrupur and Kila Manywai is included in Khurja M.B.
@In 1951 the village Kila Maywai was included in Khurja M.B.

10	11	12	13	14	15	16	17	18	3	2	1
..	..	..	271	1,003	847	971	1,433	1,850		11. Bahlimpura (74)	
..	..	..	269	911	758	1,324	1,405	1,669		12. Chandpur (75)	
..	..	.	123	357	283	467	953	640		13. Walipura (76)	
..	..	..	425	1,622	839	568	2,275	2,461		*14. Bulandshahr Rural Rampura (95)	
..	..	..	178	632	504	811	990	1,136		15. Khwajpur Mirpur (96)	
..	..	..	309	1,020	912	1,428	1,627	1,932		16. Rampur Kaloni-urf-Mirzapur (98)	
..	..	..	145	474	399	504	687	873		17. Hazratpur Shamashpur (99)	
..	..	..	345	1,353	1,181	1,827	2,027	2,534		18. Utrauli (112)	
..	..	..	152	565	488	685	890	1,053		19. Milak Mohasangarh (113)	
..	..	..	231	900	771	852	1,066	1,671		20. Tanda (114)	
..	..	..	238	740	597	804	944	1,337		21. Hirapur (115)	
..	..	..	203	738	654	862	940	1,392		22. Imilia (116)	
..	..	..	206	661	543	786	1,139	1,204		23. Nayagaon (128)	
5	**116**	..	**5,815**	**19,159**	**15,817**	**21,983**	**29,196**	**34,976**		**Total rural Group**	
8	75	25	12,507	38,695	33,102	52,892	59,038	71,797		Khurja Standard Urban Area	
										URBAN COMPONENTS	
8	75	25	8,529	26,933	23,312	38,462	41,491	50,245	M.B.	1. Khurja M.B.	
8	**75**	**25**	**8,529**	**26,933**	**23,312**	**38,462**	**41,491**	**50,245**		**Total Urban Group**	
										RURAL COMPONENTS	
										Tahsil—Khurja	
..	..	..	269	736	591	1,013	1,236	1,327		1. Ibrahimpur Junedpur-urf-Mojpur (145)	
..	..	..	57	133	150	237	259	283		2. Nizampur (146)	
..	..	..	168	592	495	802	941	1,087		3. Mohammad Karimpur-urf-Dankar (147)	
..	..	..	59	290	220	325	355	510		4. Jamalpur (159)	
..	..	..	148	431	414	585	649	845		5. Nagla Mohiuddinpur (161)	
..	..	..	117	379	300	433	397	679		6. Hasangarhi (162)	
..	..	..	107	282	242	355	362	524		7. Munchipur (163)	
..	..	..	260	789	717	1,214	1,256	1,506		8. Kirra (164)	
..	..	..	108	373	325	473	520	698		9. Achaija Khurd (170)	
..	..	.	272	936	756	737	768	1,692		10. Agwal (171)	
..	..	..	225	389	358	581	710	747		11. Hajratpur (172)	
..	..	..	120	370	344	..	749	714		**12. Nehrupur (174)	
..	.	..	295	877	788	1,229	1,287	1,665		13. Birohi (178)	
..	..	..	101	343	286	N.A.	580	629		@*14. Kila Maywai (179)	
..	..	..	158	502	430	678	787	932		15. Usmanpur (180)	
..	..	..	83	268	169	405	471	437		16. Gospur Tena (181)	
..	..	..	118	339	329	484	481	668		17. Arney Mojpur (182)	
..	..	..	224	675	503	848	991	1,178		18. Arney Mansurpur (183)	
..	..	..	..	..	..Uninhabited			Uninhabited		19. Chandpur Khurd (197)	
..	..	..	10	57	58	114	133	115		20. Lalpur Ohitola (198)	
..	..	.	59	215	191	338	331	406		21. Talabpur (199)	
..	..	..	348	663	581	887	990	1,244		22. Lakhaoti Mirzapur (200)	
..	..	..	317	1,043	797	1,350	1,636	1,840		23. Bagrai (201)	
..	..	..	225	714	497	820	1,053	1,211		24. Jhamka (208)	
..	..	..	130	366	249	522	601	615		25. Bazidpur (209)	
..	..	..	**3,978**	**11,762**	**9,790**	**14,430**	**17,547**	**21,552**		**Total Rural Group**	

1	2	3	4	5	6	7	8	9
Aligarh	Aligarh Standard Urban Area		110.79	2,446	37,289	43	84	22
	URBAN COMPONENTS							
	1. Aligarh M.B.	M.B.	34 45	7,324	34,374	43	84	22
	Total Urban Group		**34.45**	**7,324**	**34,374**	**43**	**84**	**22**
	RURAL COMPONENTS							
	Tahsil—Koil							
	1. Elampur Garia (72)		1 33	315	66	..	Nil	Nil
	2. Sarsol (73)		2.63	475	198	..	..	..
	3. Baraula Jafrabad (80)		3 10	377	189	..	..	..
	4. Ramgarh Panjupur (81)		3 99	435	268	..	..	..
	5. Dhorera muafi (82)		2.68	312	128	..	..	..
	6. Chilkoura (181)		1 57	322	80	..	..	.
	7. Kuwarsi (182)		3 61	339	190	..	..	.
	8. Jamalpur Mafi (183)		1 91			Uninhabited		
	9 Bhamola Mafi (184)		2 87			Uninhabited		
	10. Begpur Kanjaule (185)		2.34			Uninhabited		
	11. Kishanpur (186)		2.00			Uninhabited		
	12. Kukari Khera Alias Norangi (187)		0.93			Uninhabited		
	13 Asadpur Quam (188)		4.69	184	122	..	.	
	14. Dhanipur (189)		2.87	407	183	..	..	.
	15. Pala Shahibabad (202)		0.82			Uninhabited		
	16. Nagla Mansingh Gambheer-pura (203)		2.34	385	153	..	.	
	17. Bhadesi Mafi (204)		2 26	518	191	..	.	.
	18 Pariawali (205)		2.61	320	132	..	..	.
	19. Rustampur Sakhtkhan (206)		1 22	318	68	..	.	
	20. Daultabad (208)		0.81	68	10	..	.	..
	21. Mullah Para Bhujpura (209)		2 16			Uninhabited		
	22. Kasba Koil (210)		18.94	120	360	..	..	..
	23. Rorawar (211)		1 10	..		Uninhabited		
	24. Chamrola (212)		0.41	251	13	..	.	..
	25 Ashrafpur Jalal (215)		1 57	515	126	..	.	.
	26. Alahpur Garhia (216)		1.08	270	40	.	..	..
	27. Tajpur Rasulpur (217)		1.86	644	173	.	.	.
	28. Rustampur Khan (218)		0.56	605	54	.	.	.
	29. Hardaspur (219)		1 48	496	92	..	..	.
	30. Nagla Pankmani (295)		0 60	760	79	..	..	.
	Total Rural Group		**76.34**	**245**	**2,915**	..	..	
	Hathras Standard Urban Area		59.09	1,690	14,919	2	23	..
	URBAN COMPONENTS							
	1. Hathras M.B.	M.B.	8 34	8,915	10,585	2	23	..
	Total Urban Group		**8 34**	**8,915**	**10,585**	**2**	**23**	..
	RURAL COMPONENTS							
	Tahsil—Hathras							
	1. Chintapur (145)		1.12	388	80	..	..	..
	2. Garhi Tamana (146)		1.95	574	186	..	.	..
	3. Lehra (147)		3 05	539	261	..	.	.
	4. Jogia (148)		2 95	703	324	.	..	.
	5. Hatisha Bhagwantpur (169)		5 12	514	439	..	..	..
	6. Kapura (170)		0 84	777	101	..	..	..
	7. Rangpur (173)		0.65	338	30	..	..	..

51 61 71

10	11	12	13	14	15	16	17	18	3	2	1
57	1,687	376	47,003	147,862	123,183	165,435	200,295	271,045		Aligarh Standard Urban Area	Aligarh
										URBAN COMPONENTS	
57	1,687	376	43,925	137,749	114,565	141,618	185,020	252,314	M.B	1. Aligarh M.B.	
57	**1,687**	**376**	**43,925**	**137,749**	**114,565**	**141,618**	**185,020**	**252,314**		**Total Urban Group**	
										RURAL COMPONENTS	
										Tahsil—Koil	
..	..	..	74	223	196	483	354	419		1. Elampur Garia (72)	
..	..	..	209	693	557	703	852	1,250		2. Sarsol (73)	
..	..	.	194	622	548	1,185	947	1,170		3. Baraula Jafrabad (80)	
..	..	..	270	956	780	944	1,337	1,736		4. Ramgarh Panjupur (81)	
..	.	..	128	442	393	505	624	835		5. Dhorera muafi (82)	
..	..	..	83	278	228	303	402	506		6. Chilkoura (181)	
..	..	..	204	657	566	1,029	1,050	1,223		7. Kuwarsi (182)	
			Uninhabited			1,027	Uninhabited			8. Jamalpur Mafi (183)	
			Uninhabited			880	Uninhabited			9 Bhamola Mafi (184)	
			Uninhabited			222	Uninhabited			10. Begpur Kanjaule (185)	
			Uninhabited			994	Uninhabited			11. Kishanpur (186)	
			Uninhabited			1,251	Uninhabited			12. Kukari Khera Alias Norangi (187)	
..	..	..	122	468	396	498	651	864		13. Asadpur Quam (188)	
..	..	..	184	648	520	673	886	1,168		14 Dhanipur (189)	
			Uninhabited			1,277	Uninhabited			15. Pala Shahibabad (202)	
..	..	..	153	504	397	1,284	837	901		16. Nagla Mansingh Gambheerpura (203)	
..	..	..	191	642	529	795	915	1,171		17. Bhadesi Mafi (204)	
..	..	.	132	451	384	624	699	835		18. Pariawali (205)	
..	..	..	68	208	180	298	333	388		19. Rustampur Sakhtkhan (206)	
..	..	..	10	37	18	83	44	55		20 Daultabad (208)	
			Uninhabited			451	619	Uninhabited		21. Mullah Para Bhujpura (209)	
..	..	.	438	1,193	1,087	5,377	1,786	2,280		22. Kasba Koil (210)	
			Uninhabited			544	Uninhabited			23. Rorawar (211)	
..	..	..	23	55	48	69	76	103		24. Chamrola (212)	
..	..	..	126	439	369	377	525	808		25. Ashrafpur Jalal (215)	
..	..	.	40	146	146	157	195	292		26. Alahpur Garhia (216)	
..	..		184	630	568	774	964	1,198		27. Tajpur Rasulpur (217)	
..	..	..	60	186	153	170	237	339		28. Rustampur Khan (218)	
..	..	..	106	390	344	481	549	734		29. Hardaspur (219)	
..	..	..	79	245	211	359	393	456		30. Nagla Pankmani (295)	
..	..	..	**3,078**	**10,113**	**8,618**	**23,817**	**15,275**	**18,731**		**Total Rural Group**	
4	110	4	17,884	54,824	45,059	75,173	86,293	99,883		Hathras Standard Urban Area	
										URBAN COMPONENTS	
4	110	4	13,384	40,853	33,496	56,619	64 045	74,349	M.B.	1. Hathras M.B.	
4	**110**	**4**	**13,384**	**40,853**	**33,496**	**56,619**	**64,045**	**74,349**		**Total Urban Group**	
										RURAL COMPONENTS	
										Tahsil—Hathras	
..	..	..	97	260	174	261	329	434		1. Chintapur (145)	
..	..	..	207	623	496	1,129	1,267	1,119		2. Garhi Tamana (146)	
..	..	.	280	894	750	1,293	1,270	1,644		3. Lehra (147)	
..	..	.	324	1,147	928	1,759	1,879	2,075		4. Jogia (148)	
..	..	.	475	1,419	1,211	2,137	2,301	2,630		5. Hatisha Bhagwantpur (169)	
..	..	.	101	362	291	596	604	653		6. Kapura (170)	
..	..	..	30	116	104	184	210	220		7. Rangpur (173)	

1	2	3	4	5	6	7	8	9
	8 Nehroi (297)		1.57	434	108	..	..	..
	9. Kalwari (298)		2.08	525	218	..	..	..
	10. Gujrauli (299)		2.40	413	126	..	..	..
	11. Terphara (300)		2.29	638	231	..	..	..
	12. Shahzadpur (301)		2 90	341	139	..	..	..
	*13 Hathras (Rural) (308)		3.10	812	536	..	..	..
	14 Ramanpur Ki-Madiyan (309)		1.76			Uninhabited		
	15. Khonda Hazari (310)		1.70	71	20	..	..	..
	16. Dadanpur (311)		1.76	778	210	..	..	..
	17. Sokhana (312)		4.78	486	357	..	..	..
	18. Ram Nagla (314)		0 62	848	96	..		..
	19. Nagla Alia (315)		1.41	694	147	..	..	..
	20. Garhi Girdhara (316)		1.36	220	49	..	..	..
	21. Tipras (317)		1.33	446	127	..	..	..
	22. Garhi Jaini (318)		0.66	332	41	..	..	..
	23. Paikwara (323)		1.54	468	120	..	..	..
	24. Kaimar (324)		1 77	433	116	..	..	..
	25. Gang Choli (334)		2.04	544	272	..	..	..
	Total Rural Group		**50.75**	**503**	**4,334**	..	..	..
Mathura	Mathura-cum-Vrindaban Standard Urban area		200.43	1,085	32,870	144	360	389
	URBAN COMPONENTS							
	*1 Mathura M B.	M.B.	9 38	14,075	16,678	142	355	389
	2. Vrindaban M.B.	M.B.	4.40	6,695	7,129	..	..	..
	3. Mathura Cantt	Cantt	12 43	653	1,704	..	..	..
	Total Urban Group		**26.21**	**6,471**	**25,511**	**142**	**355**	**389**
	RURAL COMPONENTS							
	Tahsil—Mathura							
	1. Sunrakh Khadar (92)		0 45			Uninhabited		
	2. Sunrakh Bangar (93)		8.71	199	268	..	..	..
	3. Vrindaban Bangar (94)		4 64	22	43	..	..	..
	4. Vrindabad Khadar (95)		1.87	41	39	..	..	..
	5. Rajpur Khadar (96)		2 89	15	19	..	..	..
	6. Rajpur Bangar (97)		3 61	486	208	..	..	..
	7. Rajpur Naubaramad (98)		N.A.			Uninhabited		
	8. Dhorera Khadar (99)		2.65			Uninhabited		
	9. Dhorera Bangar (100)		2.36	169	76	..	..	..
	10. Tehra (101)		2.38	438	173	..	..	..
	11. Allahpur (102)		1 59	195	41	..	..	..
	12. Chhatikara (103)		5.70	353	296	..	..	..
	13. Kota (105)		5.36	246	167	..	..	..
	14. Chhirora (106)		3.10	357	176	..	..	..
	15. Ahilyaganj Bangar (107)		2 14	88	33	..	..	..
	16. Ahilyaganj Khadar (108)		2 12			Uninhabited		
	17. Jai Singhpura Khadar (109)		1.53			Uninhabited		
	18. Jai Singhpura Bangar (110)		2 94	696	376	..	..	..
	19. Sarai Azmabad (111)		0 54	617	58	..	..	..
	20. Bajna (112)		1.80	705	231	.	..	..
	21. Datia (120)		2.71	376	198	..	..	..
	22. Nagla Sadola (121)		0 86	1	1	..	..	..
	23. Sotoha Askarpur (122)		4 43	381	252	1	4	..
	24. Girdharpur (124)		1.96	306	97	.	..	..
	25. Bakulpur Mathura (125)		2 49	202	64	..	..	..
	26. Geneshra (126)		4 83	185	152	..	..	..
	27. Keshopur Manoharpur (127)		2.76	24	20	..	..	..

Note.—*A unit Mathura Civil Lines of Rural Component is included in Mathura M.B.

**In 1951 the population of village Hathras T.A. was included in Hathras M.B.

10	11	12	13	14	15	16	17	18	3	2	1
..	..	..	108	365	316	474	502	681		8. Nehroi (297)	
..	..	..	218	586	506	801	1,130	1,092		9. Kalwari (298)	
..	..	..	133	532	460	928	838	992		10. Gujrauli (299)	
..	..	..	231	812	649	1,283	662	1,461		11. Terphara (300)	
..	..	..	139	557	433	628	786	990		12. Shahzadpur (301)	
..	..	..	558	1,371	1,146	N.A.	2,854	2,517		*13. Hathras (Rural) (308)	
				Uninhabited			15	Uninhabited		14. Ramanpur Ki-Madhiyan (309)	
..	..	..	20	72	49	85	101	121		15 Khonda Hazari (310)	
..	..	..	214	739	631	1,016	1,115	1,370		16. Dadanpur (311)	
..	..	..	357	1,259	1,064	1,534	1,634	2,323		17. Sokhana (312)	
..	..	..	96	297	229	318	447	526		18. Ram Nagla (314)	
..	..	..	147	557	421	745	774	978		19. Nagla Alia (315)	
..	..	..	49	169	130	178	200	299		20. Garhi Girdhara (316)	
..		..	131	333	260	906	973	593		21. Tipras (317)	
..	..		41	110	109	159	165	219		22. Garhi Jaini (318)	
..	..	..	130	386	335	518	544	721		23. Paikwara (323)	
..	..	..	142	399	367	685	726	766		24 Kaimar (324)	
..	..	..	272	606	504	937	922	1,110		25. Gang Choli (334)	
..	.	..	**4,500**	**13,971**	**11,563**	**18,554**	**22,248**	**25,534**		**Total Rural Group**	
157	1,211	289	42,153	118,691	98,786	158,169	189,127	217,477		Mathura-cum-Vrindaban Standard Urban Area	Mathura
										URBAN COMPONENTS	
55	711	261	23,999	71,171	60,857	98,552	116,959	132,028	M.B.	*1. Mathura M B.	
..	..	..	7,493	15,761	13,699	22,119	25,138	29,460	M.B	2. Vrindaban M.B.	
64	347	5	2,255	5,238	2,884	7,221	8,299	8,122	Cantt.	3. Mathura Cantt	
119	**1,058**	**266**	**33,747**	**92,170**	**77,440**	**127,892**	**150,396**	**169,610**		**Total Urban Group**	
										RURAL COMPONENTS	
										Tahsil—Mathura	
				Uninhabited						1. Sunrakh Khadar (92)	
..	..	..	268	984	748	947	1,190	1,732		2. Sunrakh Bangar (93)	
2	10	..	43	83	20	763	214	103		3. Vrindaban Bangar (94)	
.	..	..	39	47	30	Uninhabited		77		4 Vrindabad Khadar (95)	
	..	..	19	39	5	Uninhabited		44		5. Rajpur Khadar (96)	
	..	.	209	1,077	678	1,170	1,320	1,755		6. Rajpur Bangar (97)	
				Uninhabited						7. Rajpur Naubaramad (98)	
				Uninhabited						8. Dhorera Khadar (99)	
9	30	12	90	238	161	320	411	399		9. Dhorera Bangar (100)	
..	..	..	183	561	481	573	800	1,042		10. Tehra (101)	
..	..	..	45	173	137	214	228	310		11. Allahpur (102)	
1	2	..	329	1,145	869	1,267	1,423	2,014		12 Chhatikara (103)	
..		..	208	727	590	855	1,051	1,371		13. Kota (105)	
4	19		186	623	484	665	914	1,107		14 Chhirora (106)	
..	..	..	33	90	98	75	201	188		15. Ahilyaganj Bangar (107)	
				Uninhabited		352	370	..		16. Ahilyaganj Khadar (108)	
				Uninhabited		139	145	..		17. Jai Singhpura Khadar (109)	
13	51	11	397	1,112	933	987	989	2,045		18. Jai Singhpura Bangar (110)	
..	..	.	58	166	167	126	151	333		19. Sarai Azmabad (111)	
.	..	..	251	696	573	797	1,012	1,269		20. Bajna (112)	
..	..	..	218	563	455	578	746	1,018		21. Datia (120)	
..	..	..	1	1	..	Uninhabited		1		22. Nagla Sadola (121)	
..	..	..	277	935	754	988	1,339	1,689		23 Sotoha Askarpur (122)	
..	..	..	115	337	262	348	433	599		24. Girdharpur (124)	
.	.	..	64	283	220	375	436	503		25. Bakulpur Mathura (125)	
.	..	..	168	461	432	622	735	893		26. Geneshra (126)	
..	..	..	20	41	25	102	119	66		27. Keshopur Manoharpur (127)	

1	2	3	4	5	6	7	8	9
	28. Govindpur (128)		1 94	220	105	..		..
	29. Retia Muhal Khadar (129)		0.89			Uninhabited		
	*30. Mathura Khadar (130)		0 29			Uninhabited		
	31. Murshadpur Khadar (131)		0 69	104	9	..		..
	32. Mahal Murshadpur Khadar (132)		0 13			Uninhabited		
	33. Madhopur Khadar (133)		1.59	58	16	..	..	..
	34. Mai Mirzapur (134)		1 77			Uninhabited		
	35. Mai Mirzapur Bangar (135)		0 93	1,445	198	..	..	..
	36. Aurangabad Khadar (136)		1 38			Uninhabited		
	37. Aurangabad Bangar (137)		2 87	880	302		..	..
	38. Ronchi Bangar (138)		1 76	139	28		..	..
	39. Ronchi Khadar (139)		0 09	..		Uninhabited		
	40. Azampur (140)		0.98	95	19	..	..	..
	41 Taurta (141)		0 98	252	41		..	..
	42. Birjapur (142)		2 34	869	304			..
	43. Mathura Bangar (143)		9 66	7	11	..	..	..
	44 Pannapur (144)		1 62	123	25		..	..
	45. Arganpur (155)		2 75	156	56		..	..
	46. Aduki (156)		6 14	411	464	..	..	..
	47 Masumnagar (157)		1 29	319	62		..	..
	48. Nawada (158)		2.44	157	51	..	..	..
	49. Palikhera (159)		2.59	292	111	..	..	..
	50. Moholi (160)		9.75	248	288			..
	51 Salempur Mathura (161)		2.36	386	151	..	..	..
	52. Norholi (163)		3 08	356	151	..	..	..
	53. Bad (171)		11 40	141	223	..	..	..
	Tahsil—Mat							
	54. Daharwa (273)		3 31	210	119	..	..	..
	55. Kinarai Bangar (276)		1.14	398	80	..	..	..
	56. Kinarai Khadar (277)		0 10			Uninhabited		
	57. Isapur Bangar (278)		2.32	562	257	..	..	..
	58. Isapur Khadar (279)		1.01			Uninhabited		
	59. Taiyabpur (280)		1 25	378	77	1	1	..
	60. Abdulnabipur Bangar (281)		1.38	1,145	266	..	..	..
	61 Abdulnabipur Khadar (282)		0.97	241	42			..
	62. Shahzadpur Tappa Sarai (283)		0 75	163	13	..	..	..
	63. Raipur Mai Bangar (284)		3 50	319	149	..		..
	64. Raipur Mai Khadar (285)		1.28			Uninhabited		
	65. Lohaban (286)		5 33	692	504	..	..	..
	66. Shahpur Gausana (287)		3.23	487	211	..	..	..
	67. Milak Bithal Nath (288)		0.68	335	35	..	..	..
	68. Milakpur Krishna Chaube (289)		0 34	74	3	..	..	..
	Total Rural Group		**174 22**	**275**	**7,359**	**2**	**5**	..
Agra	Agra Standard Urban Area		314 52	2,328	90,569	370	551	37
	URBAN COMPONENTS							
	1. Agra M.C.	M C.	61 80	9,578	70,819	341	331	31
	2. Agra Cantt.	Cantt.	17.09	2,169	3,517	27	215	4
	3. Dayalbagh T.A.	T.A.	8 55	503	966	..	..	..
	4. Swamibagh T.A.	T.A.	0 31	4,290	140	1	1	..
	Total Urban Group		**87.75**	**7,232**	**75,442**	**369**	**547**	**35**

*In 1971 Village code 130 is partly included in Mathura M.B.

51 61 71

10	11	12	13	14	15	16	17	18	3	2	1
..	.	.	107	239	187	309	358	426		28. Govindpur (128)	
				Uninhabited						29. Retia Muhal Khadar (129)	
				Uninhabited						**30. Mathura Khadar (130)	
..			9	38	34	70	Uninhabited	72		31 Murshadpur Khadar (131)	
				Uninhabited		..	87	.		32. Mahal Murshadpur Khadar (132)	
..	..	..	16	45	47	160	Uninhabited	92		33. Madhopur Khadar (133)	
				Uninhabited				—		34. Mai Mirzapur (134)	
8	35	..	209	718	626	496	755	1,344		35. Mai Mirzapur Bangar (135)	
				Uninhabited				—		36 Aurangabad Khadar (136)	
.	..		414	1,403	1,124	1,260	1,931	2,527		37. Aurangabad Bangar (137)	
	..		43	124	121	139	184	245		38. Ronchi Bangar (138)	
				Uninhabited				—		39. Ronchi Khadar (139)	
..	.	..	21	51	42	70	114	93		40. Azampur (140)	
..	.	..	42	138	109	136	173	247		41. Taurta (141)	
	..	..	382	1,096	938	1,199	1,593	2,034		42. Birjapur (142)	
.	.	..	16	32	32	72	366	64		43. Mathura Bangar (143)	
..	..	.	33	101	98	99	125	199		44. Pannapur (144)	
..	..	..	68	232	198	244	327	430		45 Arganpur (155)	
..	..	..	518	1,373	1,152	1,492	3,078	2,525		46. Aduki (156)	
.	..		72	220	191	220	290	411		47. Masumnagar (157)	
..	..	..	51	211	171	233	254	382		48. Nawada (158)	
..	.		122	400	356	449	553	756		49. Palikhera (159)	
..	..	..	373	1,372	1,042	1,651	2,035	2,414		50. Moholi (160)	
..	.	.	206	512	399	766	836	911		51. Salempur Mathura (161)	
..	..	..	172	609	486	850	924	1,095		52. Norholi (163)	
1	6	..	267	895	713	1,011	1,464	1,608		53. Bad (171)	
										Tahsil—Mat	
..	..	..	121	382	312	589	711	694		54. Daharwa (273)	
.	..	.	91	252	202	133	259	454		55. Kinarai Bangar (276)	
				Uninhabited				—		56. Kinarai Khadar (277)	
.	.	..	284	750	553	962	1,221	1,303		57. Isapur Bangar (278)	
				Uninhabited			67	..		58. Isapur Khadar (279)	
..	..	..	91	275	198	132	273	473		59. Taiyabpur (280)	
.		..	320	868	712	1,002	486	1,580		60. Abdulnabipur Bangar (281)	
.			47	119	115	.	124	234		61. Abdulnabipur Khadar (282)	
		.	33	82	40	7	148	122		62. Shahzadpur Tappa Sarai (283)	
..			182	601	515	331	541	1,116		63. Raipur Mai Bangar (284)	
				Uninhabited			205	..		64. Raipur Mai Khadar (285)	
..	.	..	553	1,990	1,696	2,538	3,080	3,686		65 Lohaban (286)	
.	.	..	284	872	701	1,242	1,624	1,573		66. Shahpur Gausana (287)	
.		.	35	128	100	136	316	228		67. Milak Bithal Nath (288)	
..	.	..	3	11	14	6	2	25		68. Milakpur Krishna Chaube (289)	
38	**153**	**23**	**8,406**	**26,521**	**21,346**	**30,277**	**38,731**	**47,867**		**Total Rural Group**	
885	6,459	1,979	130,803	399,487	332,691	443,169	580,997	732,178		Agra Standard Urban Area	Agra
										URBAN COMPONENTS	
859	5,898	1,819	106,330	323,473	268,444	333,530	462,020	591,917	M.C.	1. Agra M.C.	
1	16	1	5,879	19,104	17,970	42,135	41,340	37,074	Cantt.	2. Agra Cantt.	
18	456	159	1,372	2,395	1,906	..	4,110	4,301	T.A.	3. Dayalbagh T.A	
	..	..	160	670	660	..	1,210	1,330	T.A.	4. Swamibagh T.A.	
878	**6,370**	**1,979**	**113,741**	**345,642**	**288,980**	**375,665**	**508,680**	**634,622**		**Total Urban Group**	

1	2	3	4	5	6	7	8	9
	RURAL COMPONENTS							
	Tahsil—Agra							
	1. Sikandarpur Mustkil (1)		3.55	145	76	..	..	..
	2. Sikandarpur Ehtmali (2)		1 12		Uninhabited			
	3. Khaspur Mustkil (3)		3 09	261	113	..	..	..
	4. Khaspur Ehtmali (4)		0 91		Uninhabited			
	5. Chatwasan Mustkil (5)		5 89	218	211	..	..	..
	6. Chatwasan Ehtmali (6)		0 92		Uninhabited			
	7. Jaganpur Mustkil (7)		6.51	388	501	..	..	..
	8. Jaganpur Ehtmali (8)		0 65		Uninhabited			
	9. Mau Mustkil (9)		4 23	507	353	..	..	..
	10. Mau Ehtmali (10)		1 10		Uninhabited			
	11. Gailana Mustkil (11)		3 57	187	115	..	..	..
	12. Gailana Ehtmali (12)		0 40		Uninhabited			
	13. Kakretha Mustkil (13)		4 30	280	151	..	..	..
	14. Kakretha Ehtmali (14)		0 80		Uninhabited			
	15. Sikandra Bahistabad (15)		3 85	122	85	..	..	..
	16. Baborpur Mustkil (16)		2 34	104	29	..	..	..
	17. Baborpur Ehtmali (17)		1.06		Uninhabited			
	18. Bainpur Mustkil (18)		10 17	210	328	..	..	..
	19. Bainpur Ehtmali (19)		2 64		Uninhabited			
	20. Swami Mustkil (20)		2 06	372	97	..	..	..
	21. Swami Ehtmali (21)		0.98		Uninhabited			
	22. Mohammadpur (22)		2.70	389	170	..	..	..
	23. Lakhanpur (23)		2 34	375	140	..	..	..
	24. Artauni (24)		6 06	252	227	..	..	..
	25. Sunari (27)		2 37	301	101	..	..	..
	26. Chaihatna (28)		1.74	681	186	..	..	..
	27. Biohpuri (29)		1 70	905	252	..	..	..
	28. Mangtai (30)		2 56	273	131	..	..	..
	29. Dohtora (31)		3.42	782	462	..	..	..
	30. Bodla (32)		3.50	703	329	..	..	..
	31. Kalwari (33)		2.63	842	341	..	..	..
	32. Albeatia Nagla (34)		0.36	550	28	..	..	..
	33 Bhogipura (35)		6.71	407	492	..	..	..
	34. Deoretha (36)		1.12	963	162	..	..	..
	35 Sucheta (37)		2 12	386	122	.	..	..
	36 Patholi (38)		6 01	481	440	..	.	..
	37. Balehra (49)		1 98	771	224	..	..	..
	38. Abhaipura (50)		2.25	381	138	..	..	.
	39. Dhanali (51)		7 09	750	827	.	..	.
	40. Siroli (62)		3.99	387	216	..	..	..
	41. Jakhoda (64)		1.37	281	46	.	..	..
	42. Bamrauli Ahir (65)		3.42	608	342	1	4	2
	43. Tapra (66)		1 63	709	178	..	..	..
	44. Azizpur (67)		1.35	963	208	..	..	..
	*45. Naripura (68)		0.92	1,920	249	..	..	..
	*46. Kachhepura (69)		1.09	62	14	..	..	..
	*47. Seohalla (70)		1.84	1,693	449	..	..	..
	48. Chak IV (71)		0.45	1,200	84	..	.	..
	*49. Nehana Brahman (72)		1.39	1,273	243	..	..	.
	*50. Seohla Jat (73)		1 38	1,043	217	..	..	..
	*51. Chak-III (74)		2 05	504	168	.	..	.
	*52. Ukharra (75)		1 83		Uninhabited			
	53. Kaulakha (76)		1.73	651	175	..	..	..
	54. Chak-V (77)		1.14	1,011	168	..	.	.
	55. Semri (78)		2 58	638	251	..	..	..
	56. Pachgain Khera (79)		3 59	565	267	..	..	..

Note:—@In 1971 the Village Code Nos. 68,69,70,72,73,74,75,108 & 111 are partly included in Agra M.B.

10	11	12	13	14	15	16	17	18	3	2	1
										RURAL COMPONENTS	
										Tahsil—Agra	
..	..	..	85	264	252	281	392	516		1. Sikandarpur Mustkil (1)	
				Uninhabited						2. Sikandarpur Ehtmali (2)	
..	..	..	129	431	375	494	610	806		3. Khaspur Mustkil (3)	
				Uninhabited						4. Khaspur Ehtmali (4)	
..	..	..	216	674	608	1,420	908	1,282		5. Chatwasan Mustkil (5)	
				Uninhabited						6. Chatwasan Ehtmali (6)	
..	..	..	540	1,338	1,188	5,736	2,064	2,526		7. Jaganpur Mustkil (7)	
				Uninhabited						8. Jaganpur Ehtmali (8)	
..	..	..	393	1,183	961	1,253	1,689	2,144		9. Mau Mustkil (9)	
				Uninhabited						10. Mau Ehtmali (10)	
1	2	..	123	395	272	550	747	667		11. Gailana Mustkil (11)	
				Uninhabited						12. Gailana Ehtmali (12)	
..	..	..	167	655	549	1,051	893	1,204		13. Kakretha Mustkil (13)	
				Uninhabited						14. Kakretha Ehtmali (14)	
..	..	..	89	289	180	1,906	130	469		15. Sikandra Bahistabad (15)	
..	..	..	37	127	117	137	202	244		16. Baborpur Mustkil (16)	
				Uninhabited						17. Baborpur Ehtmali (17)	
..	..	..	371	1,177	958	1,288	1,411	2,135		18. Bainpur Mustkil (18)	
				Uninhabited						19. Bainpur Ehtmali (19)	
1	7	..	113	426	341	436	761	767		20. Swami Mustkil (20)	
				Uninhabited						21. Swami Ehtmali (21)	
1	1	..	184	577	472	605	683	1,049		22. Mohammadpur (22)	
..	.		153	489	388	562	657	877		23 Lakhanpur (23)	
..	.	.	240	853	672	1,147	1,210	1,525		24. Artauni (24)	
..	..	..	108	397	317	505	593	714		25. Sunari (27)	
..	..	.	198	562	449	652	798	1,011		26. Chaihatna (28)	
..	..	..	264	842	697	1,100	1,309	1,539		27. Biohpuri (29)	
..	..	..	202	386	314	506	593	700		28. Mangtai (30)	
..	..	..	704	1,465	1,210	2,051	2,417	2,675		29. Dohtora (31)	
3	75	..	465	1,491	971	1,011	1,881	2,462		30. Bodla (32)	
..	..	..	393	1,230	984	1,267	1,501	2,214		31. Kalwari (33)	
..	..	..	28	109	89	104	130	198		32. Albatia Nagla (34)	
..	..	..	531	1,525	1,208	1,545	1,595	2,733		33. Bhogipura (35)	
..	..	..	184	592	487	501	383	1,079		34. Deoretha (36)	
..	..	..	127	447	372	501	630	819		35. Sucheta (37)	
..	..	..	507	1,588	1,301	2,076	2,523	2,889		36. Patholi (38)	
..	..	..	233	820	707	1,025	1,265	1,527		37. Balehra (49)	
..	..	..	138	487	370	529	673	857		38. Abhaipura (50)	
..	..	.	863	2,901	2,418	3,213	4,060	5,319		39. Dhanali (51)	
..	..	..	242	839	705	1,048	1,249	1,544		40. Sirohi (62)	
..	..	..	55	215	170	268	295	385		41. Jakhoda (64)	
.	..	..	352	1,169	911	1,642	1,683	2,080		42. Bamrauli Ahir (65)	
..	..	..	192	644	512	677	829	1,156		43. Tapra (66)	
..	..	..	221	724	576	761	1,003	1,300		44. Azizpur (67)	
..	..	..	266	989	777	872	1,079	1,766		@45. Naripura (68)	
..	..	..	14	42	26	112	121	68		@46. Kachhepura (69)	
..	..	..	497	1,723	1,392	N.A.	193	3,115		@47. Seohalla (70)	
..	..	..	86	294	246	409	430	540		48 Chak IV (71)	
..	..	.	261	985	784	1,184	1,086	1,769		@49. Nehana Brahman (72)	
..	.	..	268	800	639	735	865	1,439		@50 Seohla Jat (73)	
..	..	.	184	582	451	642	775	1,033		@51 Chak-III (74)	
							Uninhabited			@52. Ukharra (75)	
..	..	..	176	650	477	627	873	1,127		53. Kaulakha (76)	
..	..	..	170	647	506	541	745	1,153		54. Chak-V (77)	
..	..	..	300	887	760	936	1,176	1,647		55. Semri (78)	
1	4	..	300	1,106	924	1,226	1,547	2,030		56. Pachgain Khera (79)	

1	2	3	4	5	6	7	8	9
	57. Pathi Pachgain (80)		1.13	491	92	..	..	..
	58. Rohta (81)		6.68	544	508	..	..	..
	59. Naima Jat (82)		2.02	676	213	..	..	..
	60. Naubari (101)		2.34	330	145	..	..	..
	61. Raj Rai (102)		1.21	455	82	..	..	..
	62. Naglakali (103)		0.91	580	102	..	..	..
	63. Kahahai (104)		1 39	473	93	..	..	..
	64. Barauli Ahir (105)		4.44	488	311	..	..	.
	65. Bagda (106)		1.72	813	237	..	..	.
	66. Chamrauli (107)		2.01	575	141	..	..	.
	67. Basai Nagla Mewati (108)		9 44	143	204	..	..	..
	68. Basai Ehtmali (109)		0.08	..	..	Uninhabited		
	*69. Tora (110)		1.21	687	131	..	..	.
	*70. Dhandu Pura (111)		4.33	334	216	.	..	..
	71. Mayapur (132)		0.95	360	49	..	..	..
	72. Kalatkhera (133)		1.40	572	136	..	..	..
	73. Lakauli (134)		2.19	910	315	..	..	..
	Tahsil—Etmadpur							
	74. Poiya (23)		12.87	407	814	..	..	.
	75. Narayach Mustkil (88)		20.38	376	1,232	.	..	.
	76. Narayach Ehtmali (89)		1 21		Uninhabited			
	77. Nagla Dhimar Mustkil (90)		0.19		Uninhabited			
	78. Nagla Dhimar Ehtmali (91)		0.12		Uninhabited			
	Total Rural Group		**226·77**	**430**	**15,127**	**1**	**4**	**2**
	Firozabad Standard Urban Area		36.59	4,352	19,336	63	151	.
	URBAN COMPONENTS							
	1 Firozabad M.B.	M.B.	6.22	21,521	15,686	63	151	..
	Total Urban Group		**6 22**	**21,521**	**15,686**	**63**	**151**	.
	RURAL COMPONENTS							
	District—Agra							
	Tahsil—Firozabad							
	1. Sukhmalpur Nizamabad (87)		4.20	1,154	760	..	..	..
	2. Himayunpur (116)		1.57	1,129	241	..	..	..
	@3. Datauli (117)		6.05	681	527	..	.	..
	@4. Mohammadpur (118)		1.23	2,357	399	..	..	.
	5. Sailai (119)		1.96	775	217	..	..	..
	6. Didamai (120)		2.53	647	261	..	.	..
	*@7. Rasulpur (121)		1.16	480	123	..	..	.
	8. Lalpur (122)		0.88	691	67	..	..	.
	9. Asfabad (123)		1.44	1,108	207	..	..	..
	10. Maudha (135)		1·53	741	134	..	..	.
	@11. Pempurraipura (140)		4.16	879	576	..	..	.
	@12. Akrabad (141)		0.64	..	Uninhabited			
	13. Safipur (142)		3.02	342	138	..	..	
	Total Rural Group		**30.37**	**836**	**3,650**	..	..	..
Farrukhabad	Farrukhabad-cum-Fatehgarh Standard Urban Area		55 17	2,804	24,883	17	28	33
	URBAN COMPONENTS							
	1. Farrukhabad-cum-Fatehgarh M.B.	M.B.	10.65	9,650	14,700	14	20	20
	2. Fatehgarh Cantt.	Cantt.	4 29	1,880	2,936	1	1	.
	Total Urban Group		**14 94**	**7,419**	**17,636**	**15**	**21**	**20**

Note :—@In 1971 the village Code Nos. 68, 69, 70, 72, 73, 74, 75, 108 & 111 partly included in Agra M.B.

Note :—*@In 1951 the village Rasulpur was included in Firozabad M.B.

@Villages at Sl. No. 3,4,7,11 & 12 are partly included in Firozabad M.B

10	11	12	13	14	15	16	17	18		3 2 1
..	..	..	92	286	269	411	444	555		57. Pathi Pachgain (80)
..	..	..	592	1,959	1,678	2,373	2,832	3,637		58 Rohta (81)
..	..	..	217	766	599	709	884	1,355		59. Naima Jat (82)
..	..	..	149	450	323	550	709	773		60. Naubari (101)
..	..	..	82	292	259	342	411	551		61. Raj Rai (102)
.	.	..	102	305	223	N A.	462	528		62. Naglakali (103)
..	.	..	111	375	282	413	567	657		63. Kahahai (104)
..	..	..	361	1,221	945	1,247	1,584	2,166		64. Barauli Ahir (105)
..	..	..	302	769	630	962	1,185	1,399		65. Bagda (106)
..	..	..	175	623	532	682	867	1,155		66. Chamrauli (107)
..	..	.	213	736	615	976	1,128	1,351		67. Basai Nagla Mewati (108)
							Uninhabited			68. Basai Ehtmali (109)
..		.	137	458	373	528	683	831		69 Tora (110)
..	.	.	243	768	630	1,182	1,340	1,448		@70. Dhandu Pura (111)
.	..	..	59	184	158	227	261	342		71. Mayapur (132)
..	..	.	140	438	363	629	785	801		72. Kalatkheria (133)
..		.	432	1,081	912	1,308	1,670	1,993		73. Lakauli (134)
										Tahsil—Etmadpur
..	..	..	935	2,886	2,358	3,360	4,097	5,244		74 Poiya (23)
..	..	..	1,351	4,232	3,429	6,473	5,746	7,661		75. Narayach Mustkil (88)
							Uninhabited			76. Naryach Ehtmali (89)
							Uninhabited			77. Nagla Dhimar Mustkil (90)
							Uninhabited			78. Nagla Dhimar Ehtmali (91)
7	**89**	..	**17,062**	**53,845**	**43,711**	**67,504**	**72,317**	**97,556**		**Total Rural Group**
96	510	396	26,542	87,284	71,958	75,126	113,913	159,242		Firozabad Standard Urban Area
										URBAN COMPONENTS
94	497	386	21,980	73,031	60,832	65,438	93,611	133,863	M.B	1 Firozabad M.B.
94	**97**	**386**	**21,980**	**73,031**	**60,832**	**65,438**	**98,611**	**133,863**		**Total Urban Group**
										RURAL COMPONENTS
										District—Agra
										Tahsil—Firozabad
2	13	10	912	2,758	2,090	1,561	3,032	4,848		1. Sukhmalpur Nizamabad (87)
..	..	..	311	992	781	869	1,206	1,773		2. Himayunpur (116)
.	..	..	816	2,331	1,790	987	1,592	4,121		@3. Datauji (117)
.	.	..	525	1,666	1,233	401	1,516	2,899		@4. Mohammadpur (118)
..	..	..	259	862	657	885	1,110	1,519		5. Sailaj (119)
..	..	..	285	879	759	1,174	1,180	1,638		6. Didamai (120)
.	..	..	124	319	238	N.A.	646	557		*@7. Rasulpur (121)
.	..	..	67	314	294	301	416	608		8. Lalpur (122)
..	..	..	272	858	738	867	1,125	1,596		9. Asfabad (123)
..	..	..	165	609	524	755	921	1,133		10. Maudha (135)
..	..	..	673	2,084	1,571	1,180	1,673	3,655		@11. Pempurraipura (140)
							Uninhabited			@12. Akrabad (141)
.	.	..	153	581	451	708	885	1,032		13. Safipur (142)
2	**13**	**10**	**4,562**	**14,253**	**11,126**	**9,688**	**15,302**	**25,379**		**Total Rural Group**
41	478	..	30,754	85,516	69,154	111,783	132,451	154,670		Farrukhabad-cum-Fatehgarh Standard Urban Area — Farrukhabad
										URBAN COMPONENTS
28	425	.	19,421	55,412	47,356	74,205	87,793	102,768	M B	1. Farrukhabad-cum-Fatehgarh M.B.
..	..	..	3,084	5,015	3,052	6,127	6,798	8,067	Cantt.	2. Fatehgarh Cantt.
28	**425**	..	**22,505**	**60,427**	**50,408**	**80,332**	**94,591**	**110,835**		**Total Urban Group**

1	2	3	4	5	6	7	8	9
	RURAL COMPONENTS							
	Tahsil—Farrukhabad							
	1. Raipur (338)		0.80	375	43	..	..	..
	2. Azmatpur (339)		1.75	718	197	..	..	..
	3. Kharabandi Kuiyaboot (340)		0.59	471	57	..	..	..
	4. Jasmai (341)		1.19	1,003	220	..	..	..
	5. Dhilwal (342)		3.08	680	318	..	..	..
	6. Deorampur (343)		0.31	1,642	82	..	..	..
	7. Satampur (344)		0.81	1,644	200	..	..	..
	8. Gharampur (345)		0.76	1,350	137	..	..	..
	9. Papihapur (346)		2 42	835	302	1	5	10
	10. Bhaupur Khurd (347)		1.50	631	111	..	..	..
	11. Bijadharpur (350)		1.27	2,417	519	..	..	..
	12. Dhansua (359)		1.78	621	182	..	..	..
	13. Narainpur (360)		1.08	1,207	227	..	..	..
	14. Chaurasi (361)		0.30	1,863	106	..	..	..
	@15. Bholepur (362)		1.43	2,812	557	1	2	3
	*16. Railway Colony (363)		..	..	30	..	..	..
	17. Nekpur Kalan (364)		1.29	1,831	412	..	..	..
	18. Allahnagar Barhpur (365)		1.86	2,933	887	..	..	..
	19. Bhopat Patti (366)		0.73	2,137	289	..	..	..
	20. Sotapur Bahadurpur (370)		0.24	2,596	96	..	..	..
	21. Bhagua Nagla (371)		0.70	1,153	125	..	..	..
	22. Baghla Khoola (372)		0.70	607	92	..	..	..
	23. Maseni (373)		0.86	1,959	294	..	..	..
	24. Chandpur (374)		0.53	1,826	169	..	..	..
	25. Amethi Kohna (375)		1.00	1,287	244	..	..	..
	26. Katri Amethi Kohna (376)		1.83		Uninhabited			
	27. Tatiyan (380)		0.24	458	20	..	..	..
	28. Niwalpur (381)		0.56	593	88	..	..	..
	29. Amethi Jadid (382)		0.72	2,668	274	..	..	..
	30. Khanpur (383)		0.98	483	83	..	..	..
	31. Madhopur (384)		0.68	2,125	278	..	..	..
	32. Kharbandi Bhikampur (396)		1.62		Uninhabited			
	33. Makanpur (397)		0.17		Uninhabited			
	34. Jaspalpur Dhara Nagri (399)		0.34	715	45	..	..	..
	35. Kharbandi Nagla Wazir (402)		0.64	1,038	125	..	..	..
	36. Nurpur (403)		1.32	767	174	..	..	..
	37. Nekpur Khurd (404)		1.11	398	57	..	..	..
	38. Arraha Paharpur (405)		3 04	330	207	..	..	..
	Total Rural Group		**40.23**	**1,090**	**7,247**	**2**	**7**	**13**
Etawah	Etawah Standard Urban Area		22.78	4,002	12,569	21	52	37
	URBAN COMPONENTS							
	1. Etawah M.B.	M.B.	9.35	9,187	11,638	21	52	37
	Total Urban Group		**9 35**	**9,187**	**11,638**	**21**	**52**	**37**
	RURAL COMPONENTS							
	Tahsil-Etawah							
	1. Sarai Dayant (128)		1.06	649	100	..	..	..
	2. Paret Chhawni (129)		3.83	46	59	..	..	..
	3. Sarai Ramchandra (130)		0.19	5	1	..	..	..
	4. Etawah G. (167)		8.35	528	771	..	..	..
	Total Rural Group		**13.43**	**392**	**931**	..	..	..

Note: *Area of Railway Colony is included in Bholepur Village. Separate area figures for Railway Colony are not available. The Density figures shown against Bholepur Village has been worked out after adding the population of Bholepur and Railway Colony.

@In 1971 the Village Code No. 362 is partly included in Farrukhabad-cum-Fatehgarh M.B.

10	11	12	13	14	15	16	17	18	3	2	1
										RURAL COMPONENTS	
										Tahsil—Farrukhabad	
..	..	.	43	150	150	208	239	300		1. Raipur (338)	
..	..	..	216	712	545	837	839	1,257		2. Azmatpur (339)	
..	..	..	57	160	118	194	313	278		3. Kharabandi Kuiyabot (340)	
..	..	..	224	680	513	770	976	1,193		4 Jaimai (341)	
..	..	.	353	1,184	909	1,504	1,872	2,093		5. Dhilwal (342)	
..	..	..	91	300	209	406	519	509		6. Deorampur (343)	
1	4	.	234	762	570	939	1,093	1,332		7. Satampur (344)	
..	..	..	179	547	479	794	870	1,026		8. Gharampur (345)	
..	..	.	354	1,150	871	1,552	1,802	2,021		9. Papihapur (346)	
..	..	.	139	518	428	536	668	946		10. Bhaupur Khurd (347)	
.	..	..	617	2,506	564	2,357	3,971	3,070		11. Bijadharpur (350)	
.	..	..	199	579	527	859	1,049	1,106		12. Dhansua (359)	
	.	.	251	743	561	1,102	971	1,304		13. Narainpur (360)	
..	..	..	109	290	269	587	613	559		14. Chaurasi (361)	
..	..	.	680	2,040	1,788	3,038	3,277	3,828		@15. Bholepur (362)	
..	.	..	36	105	88	122	184	193		*16. Railway Colony (363)	
2	3	..	442	1,234	1,128	1,516	2,147	2,362		17. Nekpur Kalan (364)	
8	25	.	1,010	3,011	2,445	3,684	3,885	5,456		18. Allahnagar Barhpur (365)	
2	21	..	344	914	646	1,388	1,593	1,560		19. Bhopat Patti (366)	
..	.	..	110	330	293	334	558	623		20. Sotapur Bahadurpur (370)	
..	..	..	130	442	365	561	685	807		21. Bhagua Nagla (371)	
..	..	..	105	234	191	183	192	425		22. Baghla Khoola (372)	
..	..	.	319	913	772	1,369	1,516	1,685		23. Maseni (373)	
.	..	..	197	549	419	746	797	968		24. Chandpur (374)	
.	..	.	250	732	555	1,037	1,213	1,287		25. Amethi Kohna (375)	
							Uninhabited			26 Katri Amethi Kohna (376)	
.		.	31	66	44	80	51	110		27 Tatiyan (380)	
..	..	..	95	190	142	282	316	332		28. Niwalpur (381)	
..	..	.	322	1,079	842	1,473	1,607	1,921		29. Amethi Jadid (382)	
..	..	..	102	261	212	115	761	473		30. Khanpur (383)	
..	..	..	314	799	646	443	501	1,445		31. Madhopur (384)	
						5	Uninhabited			32. Kharbandi Bhikampur (396)	
							Uninhabited			33. Makanpur (397)	
.		.	45	145	98	171	191	243		34. Jaspalpur Dhara Nagri (399)	
..	.	.	158	366	298	483	540	664		35. Kharbandi Nagla Wazir (402)	
..	.	.	181	567	446	679	716	1,013		36. Nurpur (403)	
..	.	.	79	268	174	292	394	442		37. Nekpur Khurd (404)	
..	..		233	563	441	805	941	1,004		38 Arraha Paharpur (405)	
13	**53**	.	**8,249**	**25,089**	**18,746**	**31,451**	**37,860**	**43,835**		**Total Rural Group**	
34	402	31	16,766	49,472	41,693	61,940	72,579	91,165		Etawah Standard Urban Area	Etawah
										URBAN COMPONENTS	
34	402	31	15,681	46,381	39,513	59,986	69,681	85,894	M.B.	1. Etawah M.B.	
34	**402**	**31**	**15,681**	**46,381**	**39,513**	**59,986**	**69,681**	**85,894**		**Total Urban Group**	
										RURAL COMPONENTS	
										Tahsil Etawah	
..	..	..	104	364	324	396	481	688		1. Sarai Dayant (128)	
..	..	..	64	112	63	3	42	175		2. Paret Chhawni (129)	
..	..	..	1	1	..	5	50	1		3. Sarai Ramchandra (130)	
..	..	..	916	2,614	1,793	1,550	2,325	4,407		4. Etawah G. (167)	
..	..	..	1,085	3,091	2,180	1,954	2,898	5,271		**Total Rural Group**	

1	2	3	4	5	6	7	8	9
Kanpur	Kanpur Standard Urban Area		298.98	4,265	243,378	1,110	1,315	658
	URBAN COMPONENTS							
	1. Kanpur M.C., Rawatpur Station yard & Central Rly. Colony		262 52	4,412	225,868	589	935	318
	(i) Kanpur M.C.	M.C.	261 59	4,413	225,165	589	935	318
	(ii) Rawatpur Station Yard		0 54	5,598	499	.	..	..
	(iii) Central Rly. Colony		0 39	2,333	204	..	..	..
	2. Kanpur Cantt	Cantt.	16 08	4,319	7,867	19	48	28
	3. Armapur Estate		6 29	2,853	3,841	51	85	66
	4. Northern Rly. Colony		4 66	3,736	3,747	451	247	246
	5 Chakeri		5 21	1,243	1,152	..	..	..
	6. I.I.T. Kanpur		4 22	1,336	903	..	..	..
	Total Urban Group		**298 98**	**4,265**	**243,378**	**1,110**	**1,315**	**658**
Allahabad	Allahabad Standard Urban Area		364.13	1,756	104,299	286	385	189
	URBAN COMPONENTS							
	1. Allahabad M C. & Subedarganj Rly. Colony		63.87	7,710	79,736	275	377	186
	(i) Allahabad M.C.	M.C.	62.94	7,795	79,299	274	375	185
	(ii) Subedarganj Rly Colony		0.93	1,960	437	1	2	1
	2. Allahabad Cantt.	Cantt.	18 31	1,125	3,617	11	8	3
	Total Urban Group		**82.18**	**6,243**	**83,353**	**286**	**385**	**189**
	RURAL COMPONENTS							
	Tahsil—Chail							
	1. Rasoolpur Kashipur Uparhar (176)		0.42	2,605	203	..	..	..
	2. Rasoolpur Kashipur Kachhar (177)		2.74		Uninhabited			
	3. Shaikh Sareera (180)		1.18	363	70	..	..	..
	4. Ibrahimpur Bamrauli (181)		0.72	2,390	224	..	..	..
	5. Rasoolpur Mariyadih (182) Uparhar		1.00	646	94	..	..	..
	6. Rasoolpur Mariyadih Kachhar (183)		1.62		Uninhabited			
	7. Bharetha (184)		1.14	864	162	..	..	..
	8. Mohammadpur Taluka-(185) Ibrahim pur		1.17	288	87	..	..	..
	9. Umri (186)		0 91	481	83	..	..	..
	10. Jhapiya (187)		2 21	43	18	..	..	..
	11. Rahimabad (188)		0 71	239	27	.	.	..
	12. Mubarkpur Kotwa (189)		1.13	564	183	.	..	..
	13 Chandrabhanpur (190)		0 57	251	28		..	..
	14. Ghayasuddinpur Uparhar (191)		2 09	128	44	..	..	..
	15. Ghayasuddinpur Kachhar (192)		6 81		Uninhabited			
	16. Umarpur Niwan Uparhar (193)		3 29	838	489	.	..	..
	17. Umarpur Niwan Kachhar (194)		7 68		Uninhabited			
	18. Dadanpur (195)		0 46	737	44	.	..	..
	19. Chak Dadanpur (196)		0 19	316	9	.	..	..
	20. Jhalwa (197)		0 93	480	73	.	..	.
	21. Deoyhat (198)		1 78	422	125	..	..	..
	22. Damupur (199)		2 59	275	118	..	..	..
	23. Jairampur (200)		0 44	530	65	..	..	..
	24. Birampur (201)		0 72	101	11	..	..	..
	25. Shaha-urf-Pipalgaon (214)		4.37	642	429	..	..	..
	26. Baxi Mondha (356)		3.27	612	309	..	..	..

10	11	12	13	14	15	16	17	18	3	2	1
2,351	11,450	2,770	268,515	723,641	551,601	705,383	971,062	1,275,242		Kanpur Standard Urban Area	Kanpur
										URBAN COMPONENTS	
1,954	6,032	2,609	244,169	654,887	503,434	638,734	883,815	1,158,321		1. Kanpur M.C., Rawatpur Station yard & Central Rly. Colony.	
1,954	6,032	2,609	243,310	652,569	501,819	636,443	881,177	1,154,388	M. C.	(i) Kanpur M C.	
..	..	..	655	1,784	1,239	1,647	1,864	3,023		(ii) Rawatpur Station Yard	
..	..	..	204	534	376	644	774	910		(iii) Central Rly. Colony	
115	1,600	100	13,648	39,653	29,799	45,158	56,830	69,452	Cantt.	2. Kanpur Cantt.	
3	15	..	3,952	10,739	7,207	11,123	15,284	17,946		3. Armapur Estate	
154	165	4	4,063	10,297	7,113	10,368	11,291	17,410		4. Northern Rly. Colony	
111	1,643	28	1,284	4,096	2,379	..	3,842	6,475		5. Chakeri	
14	1,995	29	1,399	3,969	1,699	.	..	5,638		6. I.I.T. Kanpur	
2,351	**11,450**	**2,770**	**268,515**	**723,641**	**551,601**	**705,383**	**971,062**	**1,275,242**		**Total Urban Group**	
299	9,653	3,630	122,894	354,734	284,530	425,615	532,439	639,264		Allahabad Standard Urban Area	Allahabad
										URBAN COMPONENTS	
285	9,410	3,615	95,195	274,411	218,034	312,259	413,201	492,445		1. Allahabad M C & Subedarganj Rly. Colony	
284	9,407	3,615	94,714	273,347	217,275	312,259	411,955	490,622	M.C.	(i) Allahabad M.C	
1	3	..	481	1,064	759	..	1,246	1,823		(ii) Subedarganj Rly. Colony	
4	154	3	4,293	13,095	7,496	20,036	17,529	20,591	Cantt.	2. Allahabad Cantt.	
289	**9,564**	**3,618**	**99,488**	**287,506**	**225,530**	**332,295**	**430,730**	**513,036**		**Total Urban Group**	
										RURAL COMPONENTS	
										Tahsil-Chail	
..	..	.	210	632	462	851	963	1,094		1. Rasoolpur Kashipur Uparhar (176)	
							Uninhabited			2. Rasoolpur Kashipur Kachhar (177)	
..	..	..	71	212	216	175	322	428		3. Shaikh Sarcera (180)	
..	..	..	234	1,014	707	312	295	1,721		4. Ibrahimpur Bamrauli (181)	
..	..	..	99	328	318	518	654	646		5. Rasoolpur Mariyadih (182) Uparhar	
							Uninhabited			6. Rasoolpur Mariyadih Kachhar (183)	
.	..	..	175	537	448	719	863	985		7. Bharetha (184)	
..	..	..	87	188	149	306	409	337		8. Mohammadpur Taluka- (185) Ibrahimpur	
..	..	..	83	227	211	297	434	438		9. Umri (186)	
..	..	..	29	57	39	42	34	96		10. Jhapiya (187)	
..	..	..	27	92	78	107	159	170		11. Rahimabad (188)	
..	..	..	136	361	276	270	526	637		12. Mubarkpur Kotwa (189)	
..	..	..	28	86	57	108	155	143		13. Chandrabhanpur (190)	
..	..	..	44	152	115	662	228	267		14. Ghyasuddinpur Uparhar (191)	
							Uninhabited			15. Ghayasuddinpur Kachhar (192)	
..	..	..	489	1,541	1,217	7,362	2,556	2,758		16. Umarpur Niwan Uparhar (193)	
							Uninhabited			17. Umarpur Niwan Kachhar (194)	
..	..	..	44	181	158	249	257	339		18. Dadanpur (195)	
..	..	..	9	33	27	Uninhabited	16	60		19. Chak Dadanpur (196)	
..	..	..	73	250	196	344	599	446		20. Jhalwa (197)	
..	..	..	130	399	352	552	699	751		21. Deoyhat (198)	
..	..	..	129	365	348	491	589	713		22. Damupur (199)	
..	..	..	65	138	95	298	115	233		23. Jairampur (200)	
..	..	..	11	33	40	54	74	73		24. Birampur (201)	
..	..	..	568	1,742	1,333	2,066	2,683	2,805		25. Shaha-urf-Pipalgaon (214)	
..	..	..	346	1,068	933	1,324	1,861	2,001		26. Baxi Mondha (356)	

1	2	3	4	5	6	7	8	9
	Tahsil—Soraon							
	27. Arazi Chak Shah Hamid (103)		0 13	1,023	29	..	..	..
	28. Mazra Chak Shah Zainuddin (104)		0 06		Uninhabited			
	29. Mohammadpur Hathiga (105)		2 29	963	389	..	..	..
	30. Malikpur (106)		0 40	1,308	86	..	..	..
	31. Malak Harhar Kachhar (107)		3 12		Uninhabited			
	32. Malak Harhar Uparhar (108)		3 04	894	484	..	..	..
	33. Mahrudih (109)		0 93	534	84	..	..	..
	34. Hathiga (110)		3 26	611	368	..	..	..
	35 Chak Shahzainuddin (111)		0 31		Uninhabited			
	36. Chak Shah Hamid Taluka (112)		0 34		Uninhabited			
	37. Akbarpur-urf-Gangaganj (113)		2 02	703	259	..	..	..
	38. Tikari (114)		1.85	637	212	..	..	..
	39. Rasulpur Chandhan (115)		0 44	393	34	..	..	..
	40. Rampur (116)		1 27	494	109	..	..	..
	41. Bahorikpur (409)		0 83	701	121	..	..	..
	42. Araispur (Birsinghpur-urf-Arasipur) (410)		0 79	375	53	..	..	.
	43. Sarai Gopal (411)		1 06	515	83	..	.	..
	44. Badri (412)		1 23	843	194	..	..	..
	45. Lehra (413)		2 15	489	173	..	..	..
	46. Singarpur (414)		0 53	1,008	104	..	..	..
	47. Rudapur (415)		0 71	1,182	168	..	..	.
	48. Gaddopur (416)		1 94	462	117	..	..	..
	49. Morhum Uparhar (417)		1 58	1,620	416	..	..	..
	50. Morhum Kachhar (418)		4 11				Uninhabited	
	51. Belakachhar Phaphamau (419)		6 71		Uninhabited			
	52. Phaphamau (420)		2 65	327	140	..	..	.
	53. Rangpura (421)		2 18	639	204	..	..	.
	54. Belakachhar Barudhkhana (422)		2 61		Uninhabited			
	55. Bahmalpur (423)		3 26	827	484	..	..	..
	56. Hari Rampur (424)		0 09	256	7	..	..	..
	57. Kursand (425)		4 39	478	364	.	..	..
	58. Rampur (426)		0 37	1,089	74	..	..	..
	59. Duari (427)		1 19	487	87	..	..	.
	60. Gaitawardih (428)		3 54	637	378	..	..	..
	61. Pandilakhas (429)		4 74	400	304	..		..
	62. Tikri Taluka Pandial (430)		0 52	3,444	335	..		..
	63. Arhanpur (431)		0.83	312	40	..	..	..
	64. Udaichandpur (432)		0 88	822	116	..	..	..
	65. Chak Jhankhar Rai (434)		0 15	247	5	..	..	..
	Tahsil-Phulpur							
	66. Sihori Kachhar (353)		0 45	..	Uninhabited			
	67. Sihori Uparhar (354)		1 24	63	8	..	..	..
	68. Orha Kachhar (355)		0 02	..	Uninhabited			
	69 Orha Uparhar (356)		1 09	144	28	..	.	..
	70. Bahadurpur Taluka Ibrahimpur (387)		2 10	528	207	..	..	.
	71. Ibrahimpur Uparhar (388)		0 68	419	93	..	.	.
	72. Ibrahimpur Kachhar (389)		0 25	..	Uninhabited			
	73. Rasulpur T Ibrahimpur Kachhar (390)		0 41	..	Uninhabited Uninhabited			
	74. Rasulpur T, Ibrahimpur Uparhar (391)		0.16	..	Uninhabited			
	75. Ikhlaspur (392)		0.43	..	Uninhabited			
	76. Fatehpur (393)		0 35	..	Uninhabited			
	77. Chak Jamal-urf-Sunouli (394)		0 18	..	Uninhabited			
	78. Sunouti T, Ibrahimpur (395)		1 94	412	133	..	..	..
	79. Aswan (396)		0 09	..	Uninhabited			

10	11	12	13	14	15	16	17	18	3	2	1
										Tahsil—Soraon	
..	..	..	31	73	60	Uninhabited		133		27. Arazi Chak Shah Hamid (103)	
						Uninhabited				28. Mazra Chak Shah Zainuddin (104)	
..	..	..	413	1,182	1,024	1,393	1,751	2,206		29. Mohammadpur Hathiga (105)	
..	..	..	90	284	239	435	470	523		30. Malikpur (106)	
					Uninhabited					31. Malak Harhar Kachhar (107)	
..	..	..	644	1,461	1,258	2,174	2,558	2,719		32. Malak Harhar Uparhar (108)	
1	2	..	141	257	240	385	434	497		33. Mahrudih (109)	
1	6	6	372	1,012	979	1,639	1,791	1,991		34. Hathiga (110)	
						Uninhabited				35. Chak Shahzainuddin (111)	
						71	92	Uninhabited		36. Chak Shah Hamid Taluka (112)	
..	..	..	264	686	734	961	1,149	1,420		37. Akbarpur-urf-Gangaganj (113)	
..	..	..	233	592	587	878	1,053	1,179		38. Tikari (114)	
..	..	..	35	83	90	99	175	173		39. Rasulpur Chandhan (115)	
..	..	..	118	324	303	439	493	627		40. Rampur (116)	
..	..	..	121	332	250	420	516	582		41. Bahorikpur (409)	
..	..	..	53	158	136	196	283	296		42. Araispur (Birsinghpur-urf-Araispur) (410)	
..	..	..	83	285	261	371	432	546		43. Sarai Gopal (411)	
..	..	..	194	542	495	726	842	1,037		44. Badri (412)	
..	..	..	180	597	455	664	819	1,052		45. Lehra (413)	
..	..	..	166	271	263	382	454	534		46. Singarpur (414)	
..	..	..	170	425	414	781	838	839		47. Rudapur (415)	
..	..	..	119	448	449	634	770	897		48. Gaddopur (416)	
..	..	..	420	1,349	1,211	1,593	2,034	2,560		49. Morhum Uparhar (417)	
						Uninhabited				50. Morhum Kachhar (418)	
							Uninhabited			51. Belakachhar Phaphamau (419)	
..	..	..	140	454	412	1,276	668	866		52. Phaphamau (420)	
..	..	..	216	703	689	1,436	1,091	1,392		53. Rangpura (421)	
							Uninhabited			54. Belakachhar Barudkhana (422)	
..	..	..	484	1,366	1,330	1,802	1,899	2,696		55. Bahmalpur (423)	
..	..	..	7	12	11	22	21	23		56. Hari Rampur (424)	
..	..	..	371	1,060	1,039	1,466	1,804	2,099		57. Kursand (425)	
..	..	..	76	210	193	300	312	403		58. Rampur (426)	
1	..	5	95	296	284	399	478	580		59. Duari (427)	
..	..	..	435	1,161	1,095	1,595	1,943	2,256		60. Gaitawardih (428)	
..	..	..	312	998	899	1,266	1,457	1,897		61. Pandilakhas (429)	
..	..	..	350	980	811	1,619	1,775	1,791		62. Tikri Taluka Pandila (430)	
..	..	..	40	124	135	158	198	259		63. Arhanpur (431)	
..	..	..	118	365	358	525	614	723		64. Udaichandpur (432)	
..	..	..	5	13	24	12	42	37		65. Chak Jhankhar Rai (434)	
										Tahsil-Phulpur	
							Uninhabited			66. Sihori Kachhar (353)	
..	..	..	8	41	37	58	56	78		67. Sihori Uparhar (354)	
							Uninhabited			68. Orha Kachhar (355)	
..	..	..	29	77	80	84	102	157		69. Orha Uparhar (356)	
..	..	..	207	593	515	838	1,001	1,108		70 Bahadurpur Taluka Ibrahimpur (387)	
..	..	..	95	149	136	212	221	285		71. Ibrahimpur Uparhar (388)	
							Uninhabited			72. Ibrahimpur Kachhar (389)	
							Uninhabited			73. Rasulpur T Ibrahimpur Kachhar (390)	
							Uninhabited			74. Rasulpur T, Ibrahimpur Uparhar (391)	
							Uninhabited			75. Ikhlaspur (392)	
							Uninhabited			76. Fatehpur (393)	
							Uninhabited			77. Chak Jamal-urf-Sunouli (394)	
..	..	..	133	428	372	643	651	800		78. Sunouti T, Ibrahimpur (395)	
							Uninhabited			79 Aswan (396)	

1	2	3	4	5	6	7	8	9
	80. Badra (397)		1 43	399	91	..	..	..
	81. Sherdih (398)		5 15	328	281	..	..	..
	82. Chak Fatma Zaminsherdih (399)		0 38	647	60	..	..	..
	83. Chak Kesho-urf-Kapetuwa (400)		0 70	174	40	..	..	..
	84. Shah Mohammadpur (456)		0.84	155	20	..	..	..
	85. Maheshpur (457)		0 47	772	74	..	..	..
	86. Durjanpur (461)		0 70	1,170	141	..	..	..
	87 Katka (462)		1.91	769	185	..	..	..
	88 Tulapur (463)		0 39	1,054	54	..	..	..
	89. Lekhrajpur (464)		0.25	724	35	..	..	..
	90 Pure Surdas-urf-Jhusi Nai (465)		3.05	231	113	..	..	..
	91 Jhusi T A. (466)		1.06	3,486	615	..	..	..
	92. Jhusi Khas (467)		1.79	1,241	392	..	..	..
	93. Harilia (468)		1.27	723	154	..	..	..
	94. Chak Harharaban (469)		0.56	1,041	81	..	..	..
	95. Sarai Taqi (470)		0.32	159	8	..	..	..
	96. Khanpur (471)		0 46	243	15	..	..	..
	97 Jirat Matan (474)		0.70	454	57	..	..	..
	98. Naika (478)		1 48	789	191	..	..	..
	99. Ostapur-Mohammadabad Kachhar (480)		1.55	..	Uninhabited			
	100 Chhatang Up rhar (481)		2.02	504	191	..	..	..
	101. Chhatang Kachhar (482)		1.67	..	Uninhabited			
	102 Bhadkar Uparhar (483)		1 56	878	219	..	..	..
	103 Bhadkar Kachhar (484)		1.06	..	Uninhabited			
	104. Nawanwan Nimi Kalan Kachhar (485)		1 55	..	Uninhabited			
	105 Nawanwan Nimi Kalan Uparhar (486)		1.32	1,168	311	..	..	..
	106. Bhadni Uparhar (490)		1.52	24	5	..	..	..
	107. Bhadni Kachhar (491)		1.73	..	Uninhabited			
	Tahsil—Karchhana							
	108. Deori Taluka Nain Dadri (361)		0.35	900	49	..	..	..
	109. Chak Hidoya-Tulla (362)		0.27	619	24	..	..	..
	110. Chak Pirmohammad (363)		0.04	..	Uninhabited			
	111. Masika (364)		1.68	392	95	..	..	..
	112. Chak Pura Khurd (365)		0.45	749	70	..	..	..
	113. Antri Taluka Nibi (366)		0.06		Uninhabited			
	114. Rehi Taluka Purwa (367)		0.15	1,400	36	..	..	..
	115. Chak Noor (368)		0.17	882	29	..	..	..
	116. Rehi Taluka Panwani (369)		0.53	721	60	..	..	..
	117. Chak Vidyagir (370)		0.06	..	Uninhabited			
	118. Chak Premgir (371)		0.09	..	Uninhabited			
	119. Chak Gauri Shankar (372)		0.28	886	29	..	..	..
	120. Baramar (373)		0.78	1,136	111	..	..	..
	121. Chak Chandupur (374)		0.15	1,580	28	..	..	..
	122 Chak Bishuni (375)		0 06		Uninhabited			
	123 Chak Ghinahu (376)		0 06		Uninhabited			
	124 Chak Bishnunath (377)		0.12	1,750	20	..	..	..
	125 Chak Tejan Discit (378)		0.37	492	22	..	..	..
	126. Nibi T Khurd (379)		2 32	593	179	..	..	..
	127. Chak Ramjan Ali (386)		0.13		Uninhabited			
	128. Bagband (387)		1.97	528	168	..	..	..
	129. Chak Shobharam (388)		0.16	325	6	..	..	..
	130. Chak Manu (389)		0 07		Uninhabited			
	131. Champatpur (390)		0.83	1,077	123	..	..	..
	132. Jamoli (391)		1.13	230	36	..	..	..
	133. Chak Purakalan (394)		0 74	120	14	..	..	..
	134. Serangapur (395)		0 97	630	91	..	..	..
	135. Babupur (398)		0.34	909	33	..	..	..

10	11	12	13	14	15	16	17	18	3	2	1
..	..	..	99	317	253	353	450	570		80. Badra (397)	
..	..	..	287	916	772	1,116	1,391	1,688		81. Sherdih (398)	
..	..	..	60	119	127	171	198	246		82. Chak Fatma Zaminsherdih (399)	
..	..	..	40	70	52	Uninhabited	90	122		83. Chak Kesho-urfiKapetuwa (400)	
..	..	..	20	78	52	102	115	130		84. Shah Mohammadpur (456)	
..	..	..	74	192	171	335	330	363		85. Maheshpur (457)	
..	..	..	161	419	400	405	647	819		86. Durjanpur (461)	
..	..	..	213	773	695	767	1,002	1,468		87. Katka (462)	
..	..	..	63	215	196	433	295	441		88. Tulapur (463)	
..	..	..	35	100	81	179	201	181		89. Lekhrajpur (464)	
..	..	..	146	349	357	489	509	706		90. Pure Surdas-urf-Jhusi Nai (465)	
..	..	..	653	2,029	1,666	2,670	3,041	3,695		91. Jhusi T.A. (466)	
..	..	..	443	1,178	1,043	1,602	1,760	2,221		92. Jhusi Khas (467)	
1	10	..	173	481	437	545	857	918		93. Harilia (468)	
..	..	..	90	319	264	413	498	583		94. Chak Harharaban (469)	
..	..	..	8	28	23	14	19	51		95. Sarai Taqi (470)	
..	..	..	15	61	51	50	95	112		96. Khanpur (471)	
..	..	..	60	176	142	168	199	318		97. Jirat Matan (474)	
..	..	..	191	618	550	808	957	1,168		98. Naika (478)	
							Uninhabited			99. Ostapur-Mohammadabad Kachhar (480)	
..	..	..	191	554	464	683	849	1,018		100. Chhatang Uparhar (481)	
							Uninhabited			101. Chhatang Kachhar (482)	
..	..	..	220	747	622	939	1,144	1,369		102. Bhadkar Uparhar (483)	
							Uninhabited			103. Bhadkar Kachhar (484)	
							Uninhabited			104. Nawanwan Nimi Kalan Kachhar (485)	
..	..	..	312	830	712	1,235	1,375	1,542		105. Nawanwan Nimi Kalan Uparhar (486)	
..	..	..	8	17	20	36	27	37		106. Bhadni Uparhar (490)	
							Uninhabited			107. Bhandni Kachhar (491)	
										Tahsil—Karchhana	
..	..	..	53	162	153	183	271	315		108. Deori Taluka Nain Dadri (361)	
..	..	..	25	80	87	122	143	167		109. Chak Hidya-Tulla (362)	
						Uninhabited				110. Chak Pirmohammad (363)	
..	..	..	116	344	314	496	635	658		111. Masika (364)	
..	..	..	75	201	136	284	258	337		112. Chak Pura Khurd (365)	
						Uninhabited				113. Antri Taluka Nibi (366)	
..	..	..	36	104	106	131	166	210		114. Rehi Taluka Purwa (367)	
..	..	..	29	69	81	102	127	150		115. Chak Noor (368)	
..	..	..	60	203	179	246	298	382		116. Rehi Taluka Panwani (369)	
						Uninhabited				117. Chak Vidyagir (370)	
						Uninhabited	42			118. Chak Premgir (371)	
..	..	..	32	128	120	154	210	248		119. Chak Gauri Shankar (372)	
..	..	..	128	436	450	508	663	886		120. Baramai (373)	
..	..	..	31	127	110	182	181	237		121. Chak Chandupur (374)	
						Uninhabited				122. Chak Bishuni (375)	
						Uninhabited				123. Chak Ghinahu (376)	
..	..	..	21	118	92	113	144	210		124. Chak Bishunath (377)	
..	..	..	27	92	90	136	157	182		125. Chak Tejan Discit (378)	
..	..	..	224	734	641	900	1,054	1,375		126. Nibi T. Khurd (379)	
						Uninhabited				127. Chak Ramjan Ali (386)	
..	..	..	195	525	516	684	845	1,041		128. Bagband (387)	
..	..	..	6	29	23	45	36	52		129. Chak Shobharam (388)	
						Uninhabited				130. Chak Manu (389)	
..	..	..	135	480	414	556	745	894		131. Champatpur (390)	
..	..	..	38	146	114	211	239	260		132. Jamoli (391)	
..	..	..	14	49	40	57	68	89		133. Chak Purakalan (394)	
..	..	..	111	336	275	485	525	611		134. Serangapur (395)	
..	..	..	74	178	131	184	157	309		135. Babupur (398)	

1	2	3	4	5	6	7	8	9
	136. Bhandara Umarganj (339)		2.17	693	204	..	..	..
	137. Dandupur (400)		0 82	862	3	..	..	..
	138. Chak Garibdas (401)		0 43	1263	94	..	..	..
	139. Chak Abhai Ram (402)		1.10	504	89	..	..	..
	140. Chak Kripa Ram (403)		0 27	1,030	46	..	..	..
	141. Chak Devanand (404)		0 51	122	13	..	..	..
	142. Chak Rana Tewari (405)		0 30	1,827	112	..	..	..
	143. Chak Ausan Tewari (406)		0 21		Uninhabited			
	144. Chaka (407)		2 87	535	230	..	..	..
	145. Chak Mohiuddin (408)		0 25	1,316	90	..	..	..
	146. Dhanuhan (409)		2 09	381	121	..	..	..
	147. Mohiuddinpur (410)		0.76	592	96	..	..	..
	148. Basuwar (411)		6.45	324	286	..	..	..
	149. Dadri T. Nongawan (412)		1.20	433	60	..	..	..
	150. Mohabbatganj Uparhar (413)		3 65	425	23	..	..	..
	151. Mohabbatganj Kachhar (414)		0 45	..	Uninhabited			
	152. Madauka Kachhar (415)		0 68	..	Uninhabited			
	153. Madauka Uparhar (416)		2.35	525	214	..	..	..
	154. Dabshon (417)		1 70	661	237	..	..	..
	155. Dandi (418)		1.21	1,009	223	..	..	..
	156. Tignauta (419)		0.53	1,664	77	..	..	..
	157. Mirakhpur Uparhar (420)		0 46	4	1	..	..	..
	158. Mirakhpur Kachhar (421)		0.72	..	Uninhabited			
	159. Mahewa Patti Pachhim Kachhar (422).		0.49	..	Uninhabited			
	160. Mahawa Patti Pachhim Uparhar (423)		0.64	2,027	243	..	..	..
	161. Mahewa Patti Purab Kachhar (424)		0.88	..	Uninhabited			
	162. Mahewa Patti Purab Uparhar (425)		1 76	453	170	..	..	..
	163. Arail Kachhar (426)		1.38	..	Uninhabited			
	164. Arail Uparhar (427)		2 20	1,739	594	..	..	..
	165. Chak Sydarb Durbesh (428)		0.08	..	Uninhabited			
	166. Chak Kalicharan (429)		0.03	..	Uninhabited			
	167. Chak Beni Ram (430)		0 13		Uninhabited			
	168. Chak Badi Disit (431)		0.06	..	Uninhabited			
	169. Chak Sewak Ram (432)		0 05		Uninhabited			
	170. Deorakh Uparhar (433)		2 00	324	95	..	..	..
	171. Deorakh Kachhar (434)		0 99		Uninhabited			
	172. Chak Hiranand (435)		0.10		Uninhabited			
	173. Chak Modho Disit (436)		0 14		Uninhabited			
	174. Chak Nirasu (437)		0 04		Uninhabited			
	175. Chak Bhawan Bias (438)		0.05		Uninhabited			
	176. Mawaiya Kachhar (439)		0.28		Uninhabited			
	177. Gangapur Kachhar (440)		3.02		Uninhabited			
	178. Mawaiya Uparhar (441)		2.68	674	259	..	..	..
	179. Chak Imamali (442)		0.28	7,861	505	..	..	..
	180. Chak Kabra (443)		0.10		Uninhabited			
	181. Chak Babura Alimabad (444)		1.97	919	234	..	..	..
	182. Chak Satai Misiri (445)		0 14		Uninhabited			
	183. Chak Daud Nagar (446)		0 32	..	Uninhabited			
	184. Qazipur (447)		0 32	..	Uninhabited			
	185. Dodri T. Naini Dadri (448)		0.71	620	79	..	..	..
	*186. Chheouki (449, 450)		4.20	213	146	..	..	..
	187. Chak Naunian (451)		0.22	..	Uninhabited			
	188. Chak Gulam Mohammad (452)		0.15	..	Uninhabited			
	189. Naini T. Naini Dadari (453)		2.27	585	190	..	..	..
	190. Chak Jograj (454)		0.32	709	37	..	..	..
	191. Chak Durga Dutt (455)		0.04	..	Uninhabited			
	192. Tenduawan (456)		2.78	338	47	..	..	..

Note.—*The village code no. 450 is actually the enumerator block of code no. 449.

10	11	12	13	14	15	16	17	18	3	2	1
..	..	..	265	786	717	918	1,064	1,503		136. Bhandara Umarganj (399)	
..	..	..	120	363	344	448	492	707		137 Dandupur (400)	
..	..	..	105	270	273	410	464	543		138 Chak Garibdas (401)	
..	..	..	96	287	267	345	465	554		139 Chak Abhai Ram (402)	
..	..	..	46	127	151	132	196	278		140. Chak Kripa Ram (403)	
..	..	..	13	33	29	43	58	62		141. Chak Devanand (404)	
..	..	..	118	315	233	332	395	548		142. Chak Rana Tewari (405)	
..						Uninhabited				143. Chak Ausan Tewari (406)	
1	2	..	302	823	712	1,830	1,199	1,535		144. Chaka (407)	
..	..	..	95	179	150	141	228	329		145. Chak Mohiuddin (408)	
..	..	..	130	419	378	559	547	797		146. Dhanuhan (409)	
..	..	..	96	245	205	311	389	450		147. Mohiuddinpur (410)	
..	..	..	370	1,097	993	1,239	1,088	2,090		148. Basuwar (411)	
..	..	..	95	271	249	308	417	520		149. Dadri T Nirgiwan (412)	
..	..	..	270	809	744	832	1,183	1,553		150. Mohabbatganj Uparhar (413)	
..						Uninhabited				151. Mohabbatganj Kachhar (414)	
						Uninhabited				152. Madauka Kachhar (415)	
..	..	..	217	643	591	773	1,798	1,234		153. Madauka Uparhar (416)	
1	3	..	261	572	552	769	1,058	1,124		154. Dabshon (417)	
..	..	..	283	635	586	551	1,000	1,221		155. Dandi (418)	
..	..	..	136	456	426	638	732	882		156. Tignauta (419)	
..	..	..	2	2	..	33	6	2		157. Mirakhpur Uparhar (420)	
						Uninhabited				158. Mirakhpur Kachhar (421)	
						Uninhabited				159. Mahewa Patti Pachhim Kachhar (422)	
..	..	..	250	707	590	912	1,121	1,297		160 Maharwa Patti Pachhim Uparhar (423)	
						Uninhabited				161. Mahewa Patti Purab Kachhar (424)	
..	..	..	182	423	374	1,555	606	797		162. Mahewa Patti Purab Uparhar (425)	
						Uninhabited				163 Arail Kachhar (426)	
	66	1	611	2,074	1,751	2,646	3,097	3,825		164. Arail Uparhar (427)	
						Uninhabited				165. Chak Sydarb Durbesh (428)	
						Uninhabited				166. Chak Kalicharan (429)	
						Uninhabited				167. Chak Beni Ram (430)	
							19			168. Chak Badi Discit (431)	
						Uninhabited				169. Chak Sewak Ram (432)	
				338	310	414	539	648		170. Deorakh Uparhar (433)	
						Uninhabited				171. Deorakh Kachhar (434)	
						Uninhabited				172. Chak Hiranand (435)	
						Uninhabited				173. Chak Modho Discit (436)	
						Uninhabited				174. Chak Nirasu (437)	
						Uninhabited				175. Chak Bhawan Bias (438)	
						Uninhabited				176. Mawaiya Kachhar (439)	
						Uninhabited				177. Gangapur Kachhar (440)	
	..		316	941	866	1,166	1,481	1,807		178. Mawaiya Uparhar (441)	
..	..		622	1,377	824	34	44	2,201		179 Chak Imamali (442)	
						Uninhabited				180 Chak Kabra (443)	
	..	..	265	958	852	1,054	1,288	1,810		181. Chak Babura Ahmadabad (444)	
						Uninhabited				182. Chak Sitai Misiri (445)	
						282	Uninhabited			183. Chak Daud Nagar (446)	
						305	Uninhabited			184. Qazipur (447)	
..	..	..	103	301	139	316	336	440		185. Dadri T. Naini Dadri (448)	
..	..	..	166	405	488	228	184	893		*186. Chheouki (449, 450)	
						Uninhabited				187. Chak Naunian (451)	
						Uninhabited				188. Chak Gulam Mohammad (452)	
..	..	..	312	774	555	872	1,220	1,329		189. Naini T. Naini Dadari (453)	
	..		38	128	99	113	227	227		190. Chak Jograj (454)	
						Uninhabited				191. Chak Durga Dutt (455)	
..	..	..	49	508	433	650	831	941		192. Tenduawan (456)	

Note.—*The village code no. 450 is actually the enumerator block of code no. 449.

1	2	3	4	5	6	7	8	9
	193 Bharauhan (457)		1.29	305	52	..	..	..
	194. Mohuwari T. Jawain (458)		2.47	32	106	..	..	..
	195. Barika (459)		0.64	119	10	..	..	..
	196 Pura Pandey (460)		1.21	621	129	..	..	..
	197. T.S.L. (461)		1 57		Uninhabited			
	198. Sendwa Kalan (462)		2.26	345	124	..	..	..
	199. Gobardhanpur (463)		0 36	..	Uninhabited			
	200. Belwat (464)		1 02	467	103	..	..	..
	201. Madanuwa Uparhar (465)		1.03	5	1	..	..	..
	202. Madanuwa Kachhar (466)		0.34		Uninhabited			
	203. Dhoohipur Kachhar (467)		9.92		Uninhabited			
	204. Lawain Kalan Kachhar (468)		0.21		Uninhabited			
	205. Lawain Kalan Uparhar (469)		3.24	802	405	..	..	..
	206. Newada Samogar (470)		3 51	246	125	..	..	..
	207. Bajaha (471)		1.29	255	172	..	..	..
	208. Bachara (472)		1.25	454	94	..	..	..
	209. Chak Mohammad Waris (473)		0 29	634	49	..	..	..
	210. Lawain Khurd (474)		2.41	427	172	..	..	..
	211. Ghandi (475)		1 04	385	59	..	..	..
	212. Khandesara (476)		1 02	261	37	..	..	..
	213. Pipraon T. Karchhana (477)		2 66	245	103	..	..	..
	214. Rampur T. Mungari (478)		1.67	687	196	..	..	..
	Total Rural Group		**281 95**	**448**	**20,946**	..	..	..
Jhansi	Jhansi Standard Urban Area		137 98	1,561I	34,038	76	184	151
	URBAN COMPONENTS							
	1. Jhansi M.B.	M.B.	35 22	4,920	25,812	40	84	60
	2. Jhansi Cantt.	Cantt.	18.48	806	3,164	3	3	3
	3. Jhansi Rly. Settlement N.A.	N.A.	6 76	1,470	2,013	18	44	41
	4. Hansari Gird		9 09	486	724	..	..	..
	Total Urban Group		**69 .55**	**2,912**	**31,713**	**61**	**131**	**104**
	RURAL COMPONENTS							
	Tahsil—Jhansi							
	@*1. Jhansi Khas (62)		9 83	26	40	..	..	..
	2. Nayagaon (63)		5 77	39	68	..	..	..
	3. Lehar Gird (65)		9 84	162	345	..	..	..
	4. Garhia (67)		12 28	225	525	..	..	..
	5. Bijauli (115)		14.06	142	354	..	..	..
	@6. Simraha (116)		1.57	1,121	312	..	..	..
	@*7. Tal Pura (117)		2 03	1,090	331	..	..	..
	8 Singarra (118)		2 03	284	82	3	8	17
	9. Kargawan (120)		2 36	48	26	..	..	..
	10. Pichhaur (121)		4.93	95	79	12	45	30.
	11. Meri (122)		3 73	241	163	..	..	..
	Total Rural Group		**68.43**	**188**	**2,325**	**15**	**53**	**47**
Sitapur	Sitapur Standard Urban Area		25 90	2,576	10,640	10	23	6
	URBAN COMPONENTS							
	1. Sitapur M.B.	M.B.	25.90	2,576	10,640	10	23	6
	Total Urban Group		**25.90**	**2,576**	**10,640**	**10**	**23**	**6**

Note.—*Villages are included partly in Jhansi M.B.
@Villages are included partly in Jhansi Cantt.

10	11	12	13	14	15	16	17	18	3	2	1
..	.		54	217	176	300	402	393		193 Bharauhan (457)	
..		..	106	448	364	741	901	812		194 Mohuwari T. Jawain (458)	
..	..	..	10	37	39	19	105	76		195. Barika (549)	
..	..	..	141	381	371	478	671	752		196. Pura Pandey (460)	
						Uninhabited				197 T.S L (461)	
..	..	..	138	418	361	482	609	779		198. Sendwa Kalan (462)	
						Uninhabited				199 Gobardhanpur (463)	
..	..	..	103	264	212	364	424	476		200 Belwat (464)	
..	..	..	1	5	..	12	9	5		201 Madanuwa Uparhar (465)	
						Uninhabited				202 Madanuwa Kachhar (466)	
..	..	..	..	.	..	10	6	..		203 Dhoohipur Kachhar (467)	
						Uninhabited				204. Lawain Kalan Kachhar (468)	
..	..	..	463	1,376	1,223	1,661	1,678	2,598		205 Lawain Kalan Uparhar (469)	
	..	..	229	465	398	610	685	863		206 Newada Samogar (470)	
.	..	.	196	185	144	159	174	329		207 Bajaha (471)	
..	..	..	104	307	261	354	466	568		208. Bachara (472)	
.	..	..	50	102	82	69	58	184		209. Chak Mohammad Waris (473)	
.	..	..	264	557	471	797	904	1,028		210. Lawain Khurd (474)	
.	..	..	72	218	182	247	360	400		211. Ghandi (475)	
..	..	..	43	135	131	197	244	266		212. Khandesara (476)	
..	..	..	118	337	316	440	530	653		213. Pipraon T Karchhana (477)	
.	.	..	227	627	521	770	930	1,148		214. Rampur T. Mungari (478)	
10	**89**	**12**	**23,406**	**67,228**	**59,000**	**93,320**	**101,709**	**126,228**		**Total Rural Group**	
37	738	312	40,906	114,247	101,167	135,330	180,424	215,414		Jhansi Standard Urban Area	Jhansi
										URBAN COMPONENTS	
27	701	225	32,138	92,545	80,757	106,333	140,217	173,292	M.B.	1 Jhansi M.B	
5	32	87	3,452	6,991	7,912	16,075	21,126	14,903	Cantt.	2 Jhansi Cantt	
5	5	..	2,188	5,288	4,652	4,957	8,369	9,940	N.A	3. Jhansi Rly. Settlement N A.	
.	..	..	741	2,465	1,951	.	.	4,416		4. Hansari Gird	
37	**738**	**312**	**38,519**	**107,289**	**95,262**	**127,365**	**169,712**	**202,551**		**Total Urban Group**	
										RURAL COMPONENTS	
										Tahsil—Jhansi	
..	.	..	40	133	122	180	151	255		@*1. Jhansi Khas (62)	
..	..	..	68	151	72	180	132	223		2. Nayagaon (63)	
..	..	.	357	881	711	839	667	1,591		3. Lehar Gird (65)	
..	..	.	535	1,484	1,279	1,357	1,746	2,763		4. Garhia (67)	
..	..	.	373	1,041	962	1,348	1,933	2,003		5 Bijauli (115)	
..	..	..	312	936	824	893	2,239	1,760		@6 Simraha (116)	
..	..	..	331	1,224	988	1,637	2,037	2,212		@*7. Tal Pura (117)	
..	..	..	95	306	270	412	477	576		8 Singarra (118)	
..	..	..	26	65	48	161	167	113		9 Kargawan (120)	
..	..	..	82	253	214	392	477	467		10 Pichhaur (121)	
..	.	..	168	484	415	566	686	899		11 Meri (122)	
..	..	..	**2,387**	**6,958**	**5,905**	**7,965**	**10,712**	**12.863**		**Total Rural Group**	
77	1,756	103	11,791	37,194	29,521	44,397	53,884	66,715		Sitapur Standard Urban Area	Sitapur
										URBAN COMPONENTS	
77	1,756	103	11,791	37,194	29,521	44,397	53,884	66,715	M B.	1. Sitapur M B	
77	**1,756**	**103**	**11,791**	**37,194**	**29,521**	**44,397**	**53,884**	**66,715**		**Total Urban Group**	

Note. *Villages are included partly in Jhansi M.B
@Villages are included partly in Jhansi Cantt.

1	2	3	4	5	6	7	8	9
Lucknow	Lucknow Standard Urban Area		438 31	2,143	159,218	942	1,615	380
	URBAN COMPONENTS							
	1 Lucknow M C.	M.C.	95.83	7,818	122,693	749	1,244	252
	2 Lucknow Cantt.	Cantt.	27 40	1,436	7,041	43	49	36
	3 Charbagh Alambagh N.A	N.A	4.43	5,735	5,985	70	185	25
	Total Urban Group		**127 66**	**6,376**	**135,719**	**862**	**1,478**	**313**
	RURAL COMPONENTS							
	Tahsil—Lucknow							
	1 Ali Nagar (19)		0.78	312	48	..	..	.
	2 Ghaila (20)		6.93	261	301	2	5	..
	3 Ali Nagar Dogaria (21)		4.22	335	178	..	..	..
	4 Multaqi-pur (23)		1 64	389	96	..	..	..
	5 Raipur (24)		1.19	353	72	..	..	..
	6 Bhitauli Khurd (25)		0 86	520	89	..	..	.
	7. Kharagpur Jagir (26)		1.24	356	83	1	2	..
	8 Mohiuddinpur (27)		0.75	353	45	..	..	..
	9 Khalilabad (31)		0.21	514	14	..	..	.
	10. Mohibullahpur (32)		3 91	727	603	..	..	..
	11 Simragarhi (33)		1.51	314	80	..	..	.
	12. Naubartakhurd (34)		0.35	326	21	..	..	.
	13. Faizullahganj (35)		1 28	373	81	1	..	1
	14 Gaurbhit (36)		1.57	193	61	..	..	.
	15. Rahimnagar Demdauli (37)		1 57	190	41	..	..	..
	16 Kakauli (38)		1 06	359	53	..	.	..
	17 Gazipur Balram (39)		0.87	321	44	..	.	..
	18. Daudnagar (40)		2.30	202	102	..	..	..
	19. Aqilpur (41)		0 59	390	48	.	..	.
	20 Sikandarpur Inayat Ali (42)		1.05	650	135	..	..	..
	21 Paharpur (43)		0.55	420	38	..	..	.
	22. Bahadurpur (44)		0 89	596	108	..	.	..
	23 Lohramau (45)		1 29	1	1	..	.	.
	24 Kulhuagarha (46)		0.63	5	1	..	.	.
	25 Atrauli (47)		1.73	201	64	..		..
	26 Usmanpur (48)		0 04	6,075	50	..	.	.
	27 Batha Salsuli (49)		1.86	816	326	..	.	.
	28 Khurramnagar (50)		1 68	432	155	..	..	.
	29. Adilnagar (51)		1.44	276	110	..	..	.
	30. Kalyanpur (52)		0 91	170	46	..	.	.
	31. Zahirpur (53)		1.49	64	22	..	..	.
	32 Mohammadpur Khatri (54)		1.42	104	36	..	.	.
	33. Kharagpur Faridnagar (55)		1 93	342	101	..	..	.
	34. Nizamuddinpur (56)		0 51	280	26	.		..
	35. Chandan (57)		1 83	557	188	.	.	.
	36 Sugamau (58)		3 00	236	136	..		..
	37 Jarehra (59)		2 56	270	125	..	..	..
	38 Amrai Gaon (60)		4.22	446	344	..	.	..
	39 Hardasikhera (62)		1 05	605	103	..	.	.
	40. Ganeshpur Rahmanpur (63)		2 75	308	180	..	.	.
	41 Utardhauna (70)		3 88	274	242	..	..	..
	42 Simra (71)		1 21	356	77	16	22	7
	43. Shahpur (72)		1 31	256	65	..	..	..
	44 Ghinhat (73)		2 46	1,136	596	..	..	..
	45. Sarai Sheikh (74)		2 42	341	131	..	..	..
	46 Tera Khas (75)		1.12	144	25	..	.	..
	47. Chak Malhauri (76)		0.36	147	16	..		
	48 Bharwara (77)		5 58	353	354	..	..	..
	49. Kamta (79)		1.61	284	96	..	.	..
	50. Kanchanpur Matiari (80)		3 35	478	248	..	..	..

10	11	12	13	14	15	16	17	18	3	2	1
990	10,389	2,416	180,234	513,559	425,611	590,357	763,281	939,170		Lucknow Standard Urban Area	Lucknow
										URBAN COMPONENTS	
730	8,337	2,372	140,576	409,603	339,636	444,711	595,440	749,239	M.C.	1. Lucknow M C	
41	93	1	8,150	21,031	18,307	37,377	40,150	39,338	Cantt	2. Lucknow Cantt	
6	236	.	5,985	14,643	10,762	14,773	20,083	24,405	N A.	3. Charbagh Alambagh N A	
777	**8,666**	**2,373**	**154,711**	**445,277**	**368,705**	**496,861**	**655,673**	**813,982**		**Total Urban Group**	
										RURAL COMPONENTS	
										Tahsil—Lucknow	
..	..	..	48	136	107	293	302	243		1. Ali Nagar (19)	
..	..	..	327	994	812	1,278	1,378	1,806		2. Ghaila (20)	
.		..	244	755	659	970	1,151	1,414		3. Ali Nagar Dogaria (21)	
	.	.	108	336	302	387	507	638		4 Multaqi-pur (23)	
.	.	..	87	227	193	311	403	420		5. Raipur (24)	
.	.	..	101	235	212	366	419	447		6. Bhitauli Khurd (25)	
..	..	..	105	234	207	394	439	441		7 Kharagpur Jagir (26)	
.	.	..	53	148	117	193	217	265		8 . Mohiuddinpur (27)	
.	..	.	14	62	46	50	77	108		9 Khalilabad (31)	
.	..	.	611	1,571	1,271	2,599	2,638	2,842		10 Mohibullahpur (32)	
.	..	..	80	238	236	284	343	474		11. Simragarhi (33)	
	..	.	21	59	55	41	59	114		12 Naubartakhurd (34)	
	..	..	84	266	212	599	610	478		13. Faizullahganj (35)	
.	.	.	66	158	145	247	263	303		14. Gaurbhit (36)	
..	.	..	65	157	141	158	210	298		15. Rahimnagar Demdauli (37)	
..	..		68	209	172	306	353	381		16. Kakauli (38)	
..	.	.	52	156	123	269	210	279		17 Gazipur Balram (39)	
	..	..	102	267	197	395	363	464		18. Daudnagar (40)	
..	..	..	48	127	103	194	251	230		19 Aqilpur (41)	
.	.	..	136	355	327	502	577	682		20. Sikandarpur Inayat Ali (42)	
4	17	8	42	118	113	165	219	231		21. Paharpur (43)	
..	.	..	111	284	246	420	490	530		22 Bahadurpur (44)	
1	1	.	1	1	.	Uninhabited		1		23. Lohramau (45)	
1	3	..	1	3		Uninhabited		3		24. Kulhuagarha (46)	
.	.	..	65	179	169	334	562	348		25. Atrauli (47)	
	..	..	50	139	104	146	213	243		26. Usmanpur (48)	
.	.	.	326	817	700	1,215	1,250	1,517		27. Batha Salsuli (49)	
	..	..	155	407	319	694	765	726		28. Khurramnagar (50)	
..	..		110	213	185	383	443	398		29. Adilnagar (51)	
.		..	46	102	53	200	252	155		30 Kalyanpur (52)	
	.	..	22	58	38	88	100	96		31 Zahirpur (53)	
	.	..	36	83	65	135	179	148		32. Mohammadpur Khatri (54)	
	.	.	101	368	292	390	497	660		33 Kharagpur Faridnagar (55)	
		..	26	83	60	109	140	143		34. Nizamuddinpur (56)	
	..	.	218	539	481	683	765	1,020		35 Chandan (57)	
	..	.	157	371	336	504	570	707		36 Sugamau (58)	
.	..	..	125	391	300	471	551	691		37 Jarehra (59)	
	.	.	545	1,009	873	1,410	1,677	1,882		38 Amrai Gaon (60)	
43	339		103	345	290	428	527	635		39 Hardasikhera (62)	
	..	..	180	469	379	682	727	848		40. Ganeshpur Rahmanpur (63)	
		..	249	592	472	885	1,050	1,064		41. Utardhauna (70)	
	..	.	92	220	211	285	315	431		42. Simra (71)	
.	.		70	184	151	257	284	335		43. Shahpur (72)	
.		.	606	1,550	1,244	1,897	1,962	2,794		44 Chinhat (73)	
		..	144	445	380	592	680	825		45. Sarai Sheikh (74)	
		.	28	81	80	125	145	161		46 Tera Khas (75)	
1	11	.	16	39	14	Uninhabited		53		47 Chak Malhauri (76)	
2	11		422	1,103	868	1,476	1,706	1,971		48. Bharwara (77)	
	..	..	101	247	211	344	398	458		49. Kamta (79)	
	.		273	880	722	1,142	1,340	1,602		50 Kanchanpur Matiari (80)	

1	2	3	4	5	6	7	8	9
	51. Takrohi (81)		2 76	517	298	..	..	..
	52. Ismailganj (82)		3 69	548	376	1	1	..
	53. Samiuddinpur (83)		1 77	307	93	..	..	..
	54. Bastauli (84)		2 18	352	149	..	..	.
	55. Ghazipur Saidunnisan (85)		1.93	604	367	1	..	1
	56. Bijaipur (86)		1 67	338	127	..	.	..
	57. Ujanan (87)		14 24	329	931	..	.	.
	58. Takhwa Kathauta (88)		1 64	532	184	..	.	.
	59. Husaria (89)		1 47	203	59	..	..	.
	60. Kharagpur (90)		2 03	136	43	..	..	..
	61. Malesemau (91)		2.40	488	164	..	..	..
	62. Baghamau (92)		2 04	398	146	..	..	..
	63. Bhainsara (93)		1.61	98	31	..	..	..
	64. Hasemau (94)		0 96	386	56	.	..	..
	65. Nizampur Malhaur (95)		1 93	695	277	..	..	..
	66. Lauli (96)		3 46	318	180	..	..	..
	67. Makhdunpur (97)		1 76	306	87	..	..	..
	68. Saitha (116)		2.87	406	213	..	..	..
	69 Barawan Kalan (118)		6 96	284	387	..	.	..
	70. Chandoia (119)		1.18	1,042	200	.	..	..
	71. Pirnagar (120)		0.62	560	68	..	..	..
	72. Barawan Khurd (121)		3 08	322	178	..	..	.
	73. Bari Kalan (122)		2.12	301	125	..	.	..
	74. Ganj Rahar (123)		0 52	Uninhabited				
	75. Bhamrauli Shahpur (124)		1 57	499	157	..	.	.
	76 Bhuhar (125)		2.56	263	136	..	.	.
	77. Bagaria (126)		0 90	701	123	..	..	..
	78. Madhopur (127)		0.42	743	55	..	..	.
	79. Bhantamau (128)		2 12	370	160	..	..	.
	80. Malhapur (129)		1 61	353	98	..	..	..
	81. Faridpur (130)		0.26	1,915	81	..	..	..
	82 Sikrori (133)		3 23	442	237	..	.	..
	83 Salanpur Pataura (134)		4 22	398	321	..	.	.
	84. Mahipat Mau (148)		1 50	620	133	.	.	..
	85. Sarosa Bharusa (197)		6.71	265	261	.	..	.
	86. Bhadrak (198)		1 59	1,647	553	.	..	..
	87. Qila Mohammdinagar (199)		3.48	728	454	11	46	9
	88 Salehnagar (200)		2 96	527	274	5	13	12
	89. Aurangabad Khalsa (201)		4.85	337	286	3	6	9
	90. Aurangabad Jagir (202)		3.41	328	197	27	36	22
	91. Sadruna (208)		4 02	455	309	..	..	.
	92. Gahru (236)		6.71	105	156	..	..	.
	93. Anaura (241)		3.58	294	171	..	.	..
	94. Behtawa (242)		0 93	198	26	..	..	..
	95 Amausi (243)		16.44	280	761	7	2	5
	96 Gauri (244)		3.57	584	332	2	2	1
	97 Rahimabad (245)		3.86	282	187	.	.	..
	98. Farrukhabad Chilawan (246)		3.45	544	359	..	..	.
	99. Alinagar Sonahra (247)		5.04	238	184	..	..	.
	100 Behsa (248)		4.04	683	472	.	..	.
	101 Gorwara (249)		1.12	654	112	..	.	.
	102. Mohammadpur Bhagtikhera (250)		0 99	264	48	.		..
	103 Bijnor (251)		7 61	474	761	..	..	.
	104. Habatmau Mawaniya (252)		6 15	402	443	.	.	.
	105. Rasulpur Ithuria (253)		1 31	154	36	..	..	..
	106. Ashrafnagar (254)		2 58	269	122	..	.	..
	107 Alinagar Khurd (255)		1.27	257	94	..	.	..
	108 Ahmamau (286)		4 56	409	320	..	..	..
	109. Ardaunamau (287)		1 96	32	10	..	..	.
	110. Sarsawan (288)		5 33	627	696	.	.	..
	111. Nuzaffarnagar Ghuswal (289)		2 24	306	92	.	.	..

10	11	12	13	14	15	16	17	18	3	2	1
..	...	..	301	789	639	1,148	1,302	1,428		51. Takrohi (81)	
..	...	..	389	1,091	931	1,617	1,874	2,022		52. Ismailganj (82)	
1	7	..	98	274	270	360	426	544		53. Samiuddinpur (83)	
	..	..	149	428	339	538	653	767		54. Bastauli (84)	
4	89	.	385	682	483	843	846	1,165		55. Gahzipur Saidunnisan (85)	
..	..	..	127	325	240	499	539	565		56. Bijaipur (86)	
..	..	..	963	2,541	2,140	3,875	4,315	4,681		57. Ujanan (87)	
..	..	..	197	460	412	722	787	872		58. Takhwa Kathauta (88)	
20	162	..	64	162	137	250	339	299		59 Husaria (89)	
17	138	..	47	140	136	221	187	276		60. Kharagpur (90)	
34	276	..	208	624	547	880	1,011	1,171		61. Malesemau (91)	
..	..	..	160	451	360	507	678	811		62. Baghamali (92)	
12	95	..	31	95	62	102	122	157		63. Bhainsara (93)	
23	202		57	202	169	261	272	371		64. Hasemau (94)	
..	..	..	302	747	595	1,049	1,205	1,342		65. Nizampur Malhaur (95)	
.	.	.	191	621	478	809	881	1,099		66. Lauli (96)	
..	..	.	91	281	257	360	409	538		67. Makhdunpur (97)	
..	..	..	221	616	548	860	960	1,164		68 Saitha (116)	
.	..	..	396	1,064	912	1,650	1,678	1,976		69. Barawan Kalan (118)	
7	50	33	246	777	452	453	706	1,229		70 Chandoia (119)	
.	..	..	72	166	181	260	316	347		71. Pirnagar (120)	
..	..	..	199	533	458	743	814	991		72 Barawan Khurd (121)	
	..	..	127	359	279	529	504	638		73 Bari Kalan (122)	
				Uninhabited						74. Ganj Rahar (123)	
..	..	..	171	414	369	528	664	783		75. Bhamrauli Shahpur (124)	
..	..	..	153	361	313	571	638	674		76. Bhuhar (125)	
..	..	..	127	320	311	468	560	631		77. Bagaria (126)	
..	..	..	64	182	130	220	253	312		78 Madhopur (127)	
.	..	.	166	422	363	590	639	785		79. Bhantamau (128)	
..	..	..	98	317	261	431	487	568		80. Malhapur (129)	
..	..	..	92	263	235	358	376	498		81. Faridpur (130)	
..	..	.	282	694	734	1,044	1,167	1,428		82 Sikrori (133)	
..	..	..	344	918	761	1,300	1,612	1,679		83 Salanpur Pataura (134)	
..	..	.	161	486	444	589	895	930		84. Mahipat Mau (148)	
9	68	..	278	967	808	1,604	1,417	1,775		85 Sarosa Bharusa (197)	
1	2	..	607	1,421	1,197	2,038	2,663	2,618		86 Bhadrak (198)	
.	..	.	469	1,368	1,135	1,933	2,210	2,533		87 Qila Mohammdinagar (199)	
..	..	..	283	846	713	1,143	1,339	1,559		88 Salchnagar (200)	
..	..	..	315	876	758	1,292	1,438	1,634		89. Aurangabad Khalsa (201)	
.	..	..	230	610	510	881	959	1,120		90. Aurangabad Jagir (202)	
.	..	..	353	1,009	821	1,113	1,463	1,830		91. Sadruna (208)	
.	..	..	156	404	298	652	807	702		92. Gahru (236)	
..	..	.	172	569	482	732	873	1,051		93. Anaura (241)	
..	..	..	32	103	81	120	137	184		94. Behtawa (242)	
6	51	..	918	2,525	2,071	2,931	3,729	4,596		95. Amausi (243)	
23	197	2	404	1,233	852	822	1,444	2,085		96. Gauri (244)	
..	..	..	205	594	493	741	953	1,087		97. Rahimabad (245)	
..	..	..	386	1,085	791	1,077	1,729	1,876		98 Farrukhabad Chilawan (246)	
..	..	.	234	653	544	820	1,016	1,197		99. Alinagar Sonahra (257)	
..	..	..	543	1,504	1,257	1,567	1,964	2,761		100. Behsa (248)	
..	..	..	148	391	341	515	634	732		101 Gorwara (249)	
..	..	..	50	146	115	160	240	261		102 Mohammadpur Bhagtikhera (250)	
..	..	.	804	1,932	1,677	3,156	3,174	3,609		103. Bijnor (251)	
..	..	..	445	1,332	1,138	1,934	2,198	2,470		104 Habatmau Mawaniya (252)	
..	..	..	37	100	102	134	159	202		105. Rasulpur Ithuria (253)	
..	..	..	126	355	338	518	593	693		106 Ashrafnagar (254)	
..	..	..	98	176	151	300	248	327		107 Alinagar Khurd (255)	
..	..	..	328	1,025	838	1,287	1,521	1,863		108 Ahmamau (286)	
..	..	..	10	40	23	38	62	63		109. Ardaunamau (287)	
4	4		710	1,843	1,499	2,973	3,333	3,342		110 Sarsawan (288)	
.	..	..	113	371	314	548	569	685		111. Nuzaffarnagar Ghuswal (289)	

1	2	3	4	5	6	7	8	9
	112. Yusufnagar (290)		1.24	615	169	..	..	..
	113. Nizampur Mahjhgawan (291)		2 10	461	195	..	..	..
	114. Utratia (294)		2 45	594	222	1	1	..
	115. Ghuswan Kalan (296)		1 23	449	97	..	.	..
	116. Harnharpur (297)		3.07	296	191	2	1	..
	117 Malak (298)		0.85	548	79.	..	..	..
	118. Ibrahimpur (299)		1.00	2,270	458	..	..	.
	119. Shakurpur (300)		1.37	310	91	..	..	..
	120. Kherika (301)		3 39	1,481	1,137	..	..	..
	121. Kalli Pachhim (305)		11.95	315	699	..	..	..
	Total Rural Group		**310.65**	**403**	**23,499**	**80**	**137**	**67**
Bahraich	Bahraich Standard Urban Area		76 39	1,273	14,497	13	12	9
	URBAN COMPONENTS							
	Bahraich M.B.	M.B.	12.43	5,948	10,622	13	12	9
	Total Urban Group		12 43	5,948	10,622	13	12	9
	RURAL COMPONENTS							
	Tahsil—Kaiserganj							
	1. Tamachpur (118)		2.40	123	77	..	..	..
	2. Bhoga Jot (119)		0.98	259	44	..	..	..
	3. Shaikh Daheer (120)		8.75	386	592	..	..	..
	4. Sarai Mehrabad (121)		2 91	250	134	..	..	..
	5. Adilpur (334)		1 87	539	155	..	..	..
	6. Mahbookchak (335)		0.11	982	21	..	..	..
	7. Jani Jat (336)		0.47	253	24	..	..	..
	Tahsil—Bahraich							
	8. Mohammad Nagar (30)		6.63	319	407	..	..	..
	9. Rajapur Muafi (31)		1.24	380	96	..	..	..
	10. Chakapur (32)		0.43	191	12	..	..	..
	11 Basirganj (33)		0.65	9	3	..	..	..
	12. Bahraich (Rural) (34)		0.28	893	24	..	..	..
	13. Biswaria No 1 (35)		0 44	227	22	..	..	..
	14. Meerpur Qasba (36)		4.01	85	82	..	..	..
	15. Andhua Chak (37)		0.42	286	18	..	..	..
	16. Jhansa (38)		0.98	271	51	..	..	..
	17. Gopalpur (39)		2.69	328	144	..	..	..
	18 Singha Pasan (70)		2.88	126	67	..	..	..
	19. Bakshipura (71)		2.84	364	191	..	..	..
	20. Pahara Phakkar (72)		0.25	16	1	..	..	..
	21 Susrauli (91)		2.44	226	84	..	..	..
	22. Dularpur (92)		1.00	1,328	152	..	..	..
	23 Amirpur Nagram (93)		2 21	337	115	..	..	..
	24. Diha (94)		2.06	348	86	..	..	..
	25 Nagraur North (101)		2.90	511	207	..	..	.
	26 Shahpur Jot Yousuf (102)		0 81	1,279	126	..	..	..
	27 Chhawani Sarkar (103)		2.18	678	250	..	..	..
	28. Jagtapur (104)		1 89	495	132	..	..	..
	29. Nagra (105)		0 98	484	90	..	..	..
	30. Taj Khudai (106)		1.06	564	104	..	..	..
	31. Bahadurpur (107)		1 59	801	208	..	..	..
	32 Masihabad (108)		3 61	207	156	..	..	..
	Total Rural Group		**63 96**	**364**	**3,875**	..	..	..

10	11	12	13	14	15	16	17	18	2	1
.	..	..	175	392	371	598	699	763	112 Yusufnagar (290)	
..	..	.	203	514	454	766	859	968	113. Nizampur Manjhgawan (291)	
..		..	232	830	626	1,056	1,144	1,456	114. Utratia (294)	
..	..	.	97	282	270	413	460	552	115 Ghuswan Kalan (296)	
..	.	..	191	476	432	785	858	908	116 Harıharpur (297)	
..	..	.	79	237	229	292	316	466	117. Malak (298)	
..	.	..	489	1,190	1,080	2,041	2,035	2,270	118. Ibrahimpur (299)	
..	.	..	91	230	195	444	460	425	119. Shakurpur (300)	
.	..	.	1,254	2,778	2,243	3,111	3,742	5,021	120. Kherika (301)	
	.	..	736	2,030	1,730	3,035	3,471	3,760	121 Kalli Pachhim (305)	
213	**1,723**	**43**	**25,523**	**68,282**	**56,906**	**93,496**	**107,608**	**125,188**	**Total Rural Group**	
29	211	17	17,485	52,586	44,627	61,428	75,384	97,213	Bahraich Standard Urban Area	Bahraich
									URBAN COMPONENTS	
21	203	17	12,748	39,931	34,000	44,741	56,033	73,931	M.B. Bahraich M.B.	
21	**203**	**..**	**17**	**12,748**	**39,931**	**34,000**	**44,741**	**56,033**	**73,931**	**Total Urban Group**
									RURAL COMPONENTS	
									Tahsil—Kaiserganj	
..	..	..	80	158	136	252	278	294	1. Tamachpur 118)	
..	..	..	53	148	106	195	189	254	2 Bhoga Jot (119)	
.	.	..	600	1,896	1,479	2,527	3,039	23,375 3375	3. Sheikh Daheer (120)	
.	..	..	136	389	339	438	599	728	4. Sarai Mehrabad (121)	
	.	.	155	547	461	725	820	1,008	5. Adilpur (334)	
..	..	.	21	54	54	102	92	108	6. Mahbookchak (335)	
.		..	28	60	59	116	95	119	7 Jani Jat (336)	
									Tahsil—Bahraich	
.	.	..	597	1,118	994	1,644	1,871	2,112	8 Mohammad Nagar (30)	
..	.	..	106	256	215	404	480	471	9. Rajapur Muafi (31)	
..	.	.	15	45	37	57	49	82	10. Chakapur (32)	
3	3	.	4	6	..	8	4	6	11. Basirganj (33)	
.		.	34	130	120	158	189	250	12. Bahraich (Rural) (34)	
..	..	..	31	44	56	59	68	100	13. Biswaria No. 1 (35)	
.		.	106	190	150	250	372	340	14 Meerpur Qasba (36)	
.	.	.	18	65	55	77	81	120	15. Andhua Chak (37)	
			51	140	126	144	217	266	16 Jhansa (38)	
.	.	..	169	463	419	539	624	882	17. Gopalpur (39)	
	.		74	178	185	192	294	363	18. Singha Pasan (70)	
..		.	198	573	462	632	821	1,035	19. Bakshipura (71)	
.			1	4	.	28	Uninhabited	4	20. Pahara Phakkar (72)	
..	.	..	98	291	261	440	461	552	21 Susrauli (91)	
.	..	.	210	699	629	713	921	1,328	22. Dularpur (92)	
.	..	..	115	390	355	568	627	745	23. Amirpur Nagram (93)	
.	.	..	128	393	323	638	697	716	24. Diha (94)	
.			379	790	693	1,058	1,179	1,483	25. Nagraur North (101)	
.	.	.	166	516	520	642	727	1,036	26. Shahpur Jot Yousuf (102)	
5	5		320	925	554	1,160	1,247	1,479	27 Chhawani Sarkar (103)	
..	.		178	515	420	677	771	935	28. Jagtapur (104)	
..			90	250	224	352	387	474	29. Nagra (105)	
..		.	104	346	252	526	552	598	30. Taj Khudai (106)	
.	..	.	266	677	596	864	994	1,273	31. Bahadurpur (107)	
	.	..	206	399	347	502	606	746	32. Masihabad (108)	
8	..	..	..	**4,737**	**1,2655**	**10,627**	**19,687**	**19,351**	**23,282**	**Total Rural Group**

1	2	3	4	5	6	7	8	9
Gonda	Gonda Standard Urban Area		49 11	1,460	12,421	36	87	58
	URBAN COMPONENTS							
	1 Gonda M.B.	M.B	10 57	4,982	8,963	20	32	14
	Total Urban Group		**10.57**	**4,982**	**8,963**	**20**	**32**	**14**
	RURAL COMPONENTS							
	Tahsil—Gonda							
	1. Paret Shankar (368)		2 48	631	261	..	..	..
	2. Rurdrapur Bisen (371)		2.67	446	191	..	..	..
	3. Bimaur (372)		0.37	781	45	3	3	..
	4. Imarti Bisen (373)		1 64	496	103	..	.	.
	5. Rani Jot (439)		0.84	244	36	.	..	.
	6. Semra Damman (440)		0.85	313	62		..	
	7. Bhatwaha (441)		0.78	526	71	..	..	..
	8. Indrapur (443)		1.44	564	140	..	.	.
	9. Datt Nagar Bisen (444)		3 22	337	214	.	..	..
	10. Khaira (445)		1 70	605	219	..	..	..
	11. Janki Nagar (446)		4.08	607	519		..	..
	12. Imilia Gurdayal (447)		0 59	973	104	..	..	..
	13. Bargaon (448)		1 43	429	95	.	..	..
	14. Burha Dewar (449)		1 73	605	189	.	.	.
	15. Dewaria Churaman (450)		0 77	300	51	..	.	..
	16. Babhani Qanungo (452)		1.02	633	99	1	1	..
	17 Gird Gonda (453)		4 84	395	373	2	30	22
	18. Pure Sheobakhtawar (454)		2 11	496	219	10	21	22
	19. Kataha Muafi (456)		0.80	923	124	..	..	..
	20 Chhawani Sarkar (457)		3.41	431	228	..	..	.
	21 Amda Para (489)		0·56	175	20	..	..	..
	22. Lachhmanpur (490)		1 21	449	95	..	..	..
	Total Rural Group		**38.54**	**494**	**3,458**	**16**	**55**	**44**
Faizabad	Faizabad Standard Urban Area		79 69	1,538	21,270	32	39	8
	URBAN COMPONENTS							
	1. Faizabad-cum-Ayodhya M.B	M B.	31.49	3,266	17,540	31	39	7
	2. Faizabad Cantt.	Cantt.	19 68	354	1,089	1	..	1
	Total Urban Group		**51.17**	**2,146**	**18,629**	**32**	**39**	**8**
	RURAL COMPONENTS							
	Tahsil—Faizabad							
	1. Abboo Sarai (116)		0 81	736	135	..	..	..
	2 Gaddopur (117)		3.22	677	414	..	..	..
	3. Khojanpur (118)		0.15	8,740	340	..	..	..
	4 Paharganj (119)		0.56	1,880	170	..	..	..
	5. Usroo (121)		0.89	797	118	..	..	.
	6. Janaura (181)		5.79	217	230	..	..	..
	7. Bhikhapur (185)		1.33	509	167	.	..	..
	8. Korkhana (186)		0.07	1,543	22	..	..	..
	9 Deokali (187)		0 52	1,198	102	..	..	..
	10. Faizabad (188)		0 13		Uninhabited			
	11. Shahjahanpur (189)		0.16	4,281	109	..	..	..
	12. Sultanpur (190)		0.69		Uninhabited			
	13. Makkhapur (191)		0 21	914	51	..	..	..
	14. Ranopali (192)		3.40	683	549	..	..	..
	15. Haibatpur (193)		0.60	762	125	..	..	.
	16. Bagh Bijaisi (194)		0 73	4	1	..	..	.

10	11	12	13	14	15	16	17	18	3	2	1
25	648	71	14,112	40,051	31,666	47,462	61,013	71,717		Gonda Standar Urban Area	Gonda
										URBAN COMPONENTS	
20	584	62	10,162	29,123	23,539	32,566	43,496	52,662	M.B.	1 Gonda M.B.	
20	**584**	**62**	**10,162**	**29,123**	**23,539**	**32,566**	**43,496**	**52,662**		**Total Urban Group**	
										RURAL COMPONENT	
										Tahsil—Gonda	
1	1	..	292	818	746	1,271	1,417	1,564		1. Paret Shankar (368)	
..	..		293	667	523	994	1,127	1,190		2. Rurdrapur Bisen (371)	
.		..	56	149	140	233	283	289		3 Bimaur (372)	
	..	..	142	438	376	628	716	814		4 Imarti Bisen (373)	
..	..	..	38	108	97	151	182	205		5 Rani Jot (439)	
.	..	..	62	150	116	255	217	266		6 Semra Damman (440)	
	..	..	81	199	211	358	392	410		7 Bhatwalia (441)	
	..	.	149	450	362	140	746	812		8 Indrapur (443)	
	..	..	225	635	449	915	1,027	1,084		9 Datt Nagar Bisen (444)	
		.	223	581	448	816	943	1,029		10 Khaira (445)	
.	.	.	557	1,360	1,115	2,194	2,418	2,475		11 Janki Nagar (446)	
	.	.	107	331	243	366	557	574		12 Imilia Gurdayal (447)	
.	..	..	132	344	269	276	500	613		13 Bargoan (448)	
	.	.	208	571	475	852	955	1,046		14 Burha Dewar (449)	
.	.	.	54	117	114	249	209	231		15. Dewaria Churaman (450)	
	.	.	115	339	307	481	585	646		16. Babhani Qanungo (452)	
1	35	.	128	1,111	802	1,554	1,963	1,913		17 Gird Gonda (453)	
3	28	9	246	629	417	965	1,101	1,046		18 Pure Sheobakhtawar (454)	
..	..	..	146	422	316	673	745	738		19 Kataha Muafi (456)	
..	.	..	277	1,107	362	1,003	889	1,469		20. Chhawani Sarkar (457)	
..	.	.	21	59	39	99	78	98		21 Amda Para (489)	
..	..	..	98	343	200	423	467	543		22. Lachhmanpur (490)	
5	**64**	**9**	**3,950**	**10,928**	**8,127**	**14,896**	**17,517**	**19,055**		**Total Rural Group**	
114	1,602	346	24,894	69,083	53,494	92,798	99,648	122,577		Faizabad Standard Urban Area	Faizabad
										URBAN COMPONENTS	
95	1,495	252	20,894	57,265	45,570	76,582	83,717	102,835	M.B	1 Faizabad-cum-Ayodhya M B	
4	22	72	1,197	4,738	2,233	5,916	4,579	6,971	Cantt.	2 Faizabad Cantt	
99	**1,517**	**324**	**22,091**	**62,003**	**47,803**	**82,498**	**88,296**	**109,806**		**Total Urban Group**	
										RURAL COMPONENTS	
										Tahsil—Faizabad	
15	85	22	135	344	252	481	443	596		1. Abboo Sarai (116)	
.	..	..	415	1,195	985	1,652	1,875	2,180		2. Gaddopur (117)	
..	..		405	810	501	1,277	1,490	1,311		3. Khojanpur (118)	
..	.	..	206	576	477	659	788	1,053		4 Paharganj (119)	
..	..	.	124	382	327	537	579	709		5. Usroo (121)	
..	..	..	246	659	600	1,021	994	1,259		6. Janaura (181)	
..	..	.	172	381	296	711	826	677		7. Bhikhapur (185)	
..	..	..	22	57	51	44	53	108		8. Korkhana (186)	
..	..	.	113	351	272	605	535	623		9. Deokali (187)	
							Uninhabited			10. Faizabad (188)	
..	..	..	126	363	322	590	629	685		11. Shahjahanpur (189)	
							Uninhabited			12. Sultanpur (190)	
.	..	.	51	116	76	423	496	192		13. Makkhapur (191)	
..		.	549	1,258	1,063	1,660	1,709	2,321		14 Ranopali (192)	
.	..	.	125	236	221	346	362	457		15 Haibatpur (193)	
.	.	.	1	3	..	..	Uninhabited	3		16. Bagh Bijaisi (194)	

TABLE A-V

1	2	3	4	5	6	7	8	9
	17 Qazipur Chitawan (195)		0 48	140	13	..	..	..
	18. Ashif Bagh Manjha (196)		0 08		Uninhabited			
	19. Ashif Bagh Uparhar (197)		0.46	554	49	..	..	
	*20. Barehta Manjha (198)		7 21	37	44	..	..	.
	21. Basupur Sira Ilias Jaisinghpur (199)		1 03	8	2	..	.	..
	Total Rural Group		**28.52**	**448**	**2,641**	..	..	.
Gorakhpur	Gorakhpur Standard Urban Area		101 09	2,904	43,837	71	120	107
	URBAN COMPONENTS							
	1 Gorakhpur M.B.	M B.	38.85	5,944	35,783	71	120	107
	Total Urban Group		**38 85**	**5,944**	**35,783**	**71**	**120**	**107**
	RURAL COMPONENTS							
	Tahsil-Gorakhpur							
	1. Jl Beni Madho No 1. (692)		1.10	1,187	152	..	.	..
	2. Fertilizer Factory (693)		4 02	542	313	..	..	.
	3. Jl. Beni Madho No II (694)		2.95	1,249	176	..	..	.
	4 Jl. Nakaha No. 2 (695)		2 58	635	193	..	..	
	5. Nuruddin Chak (696)		0 25	3,640	147	..	..	.
	6 Bargadawa (697)		0 93	1,248	162	..	..	
	7 Jl. Bahadur Ali (698)		1 80	1,033	257	..	..	..
	8. Kolhuwa (701)		0.30	..	Uninhabited			
	9. Rampur Nayagaon (706)		1 74	510	138	..	..	.
	10 Jl. Nakaba No 1 (707)		2 06	1,126	371	..	..	..
	11. Lachhmipur (708)		3 10	1,143	303	..	..	..
	12 Nathmalpur (709)		0 53	604	65	..	..	..
	13. Pattan (710)		0.46	480	37	..	..	..
	14. Mirzapur (711)		0 16	4,631	80	..	.	
	15 Chak Sah Hussain (712)		0 81	3,017	289	..	..	..
	16 Basharatpur (713)		4 54	1,308	869	..		
	17 Jatepur (714)		1 98	1,075	87	..	..	.
	18. Humayunpur (715)		1 13	335	62	..	..	
	19 Mirzapur-urf-Bulandpur (716)		0 13	Uninhabited				
	20 Harsewakpur No II (717)		2.75	1,177	377	..	.	.
	21 Semra (718)		1 36	755	159	..	.	..
	22 Chargawan (719)		0 64	1,461	135	..	..	
	23 Harsewakpur I (720)		0 39	2,174	137	..	.	.
	24. Pokhar Bhinda-Urf-Karim-Nagar (721)		0 72	Uninhabited				
	25 Jl Mahuwa urf Mohammadpur (722)		0 38	Uninhabited				
	26 Champur (723)		0 19	Uninhabited				
	27 Hamidpur (724)		0 53	2,392	193	..	..	
	28. Manbela (725)		2 97	864	316	..	.	.
	29. Fatehpur (726)		0 55	1,969	120	..	..	
	30 Salempur-urf-Maghalhpur (727)		0 77	978	95	..	..	
	31. Bhilampur-urf-Bhagwanpur (728)		3 97	78	45	..	..	
	32 Nautan (730)		0 47	694	115	..	..	
	33. Mundila-urf-Mundera (732)		0.33	1,264	61	..	..	.
	34 Jhungia (733)		0 40	1,778	101	..	..	
	35 Mirzapur (734)		0 47	1,287	114	..	..	
	36 Jl Sahgram (788)		1 42	1,302	288	..	..	
	37 Jl. Sheopur Sahibganj (789)		0 53	1,036	80	..	..	..
	38 Jl Matadin (790)		0.65	806	63	..	..	
	39 Jl Hakim II (792)		2.53	1,040	265	.	..	.
	40 Jl Tulsiram (794)		2 11	1,950	598	.	..	.
	41 Qazakpur (1095)		0 73	1,119	126	.	.	

Note.—*In 1951 Census the village Barehta Manjha was included in Faizabad-cum-Ayodhya M.B.

10	11	12	13	14	15	16	17	18	3	2	1
.	..	.	14	33	34	14	13	67		17 Qazipur Chitwan (195)	
							Uninhabited			18. Ashif Bagh Manjha (196)	
..	..	.	51	152	103	212	266	255		19. Ashif Bagh Uparhar (197)	
..	.	.	46	159	108	N.A.	294	267		20. Barehta Manjha (198)	
			2	5	3	68	Uninhabited	8		21. Basupur Sirsa Ilias Jaisinghpur (199)	
15	**85**	**22**	**2,803**	**7,080**	**5,691**	**10,300**	**11,352**	**12,771**		**Total Rural Group**	
138	2,308	364	54,713	162,374	131,180	165,572	225,619	293,554		Gorakhpur Standard Urban Area	Gorakhpur
										URBAN COMPONENTS	
116	2,123	223	44,261	128,368	102,543	132,436	180,255	230,0911	M B	1. Gorakhpur M.B.	
116	**2,123**	**223**	**44,261**	**128,368**	**102,543**	**132,436**	**180,255**	**230,911**		**Total Urban Group**	
										RURAL COMPONENTS	
										Tahsil-Gorakhpur	
..	..	..	190	696	610	711	876	1,306		1. Jl. Beni Madho No. 1. (692)	
.	..	..	418	11,77	1,002	..	..	2,179		2. Fertilizer Factory (693)	
..	..	.	231	2,142	1,543	1,502	1,889	3,685		3. Jl. Beni Madho No. II (694)	
.	.		333	906	732	1,156	1,266	1,638		4. Jl. Nakaha No. 2 (695)	
..	.		171	458	452	538	603	910		5. Nuruddin Chak (696)	
..	..	..	191	604	557	778	876	1,161		6. Bargadawa (697)	
..	..	.	328	1,004	856	1,278	1,510	1,860		7. Jl. Bahadur Ali (698)	
							Uninhabited			8. Kolhuwa (701)	
.		.	151	455	433	552	666	888		9. Rampur Nayagaon (706)	
..	..		390	1,212	1,108	1,499	1,817	2,320		10. Jl. Nakaba No 1 (707)	
.	..	..	446	1,844	1,700	2	Uninhabited	3,544		11. Lachhmipur (708)	
3	49	..	110	211	109	90	176	320		12. Nathmalpur (709)	
..	..	..	70	124	97	282	196	221		13. Pattan (710)	
..	..	..	108	368	373	561	570	741		14. Mirzapur (711)	
.	.	..	375	1,297	1,147	..	925	2,444		15. Chak Sah Hussain (712)	
2	..	33	1,166	3,017	2,833	4,051	4,865	5,940		16 Basharatpur (713)	
..	.	..	216	1,247	881	..	2,426	2,128		17. Jatepur (714)	
.	..	..	65	206	173	..	504	379		18 Humayurpur (715)	
						367	412	Uninhabited		19. Mirzapur-urf-Bulandpur (716)	
..	..		536	1,771	1,466	2,321	2,700	3,237		20. Harsewakpur No. II (717)	
..	..	..	209	582	445	233	1,014	1,027		21. Semra (718)	
.	..	..	225	566	369	589	881	935		22. Chargawan (719)	
..	.	..	181	448	400	339	414	848		23. Harsewakpur I (720)	
						122	.	..		24 Pokhar Bhinda-Urf-Karim Nagar (721)	
							290				
						238		Uninhabited		25. Jl. Mahuwa urf Mohammadpur (722)	
							Uninhabited			26.Chainpur (723)	
.	.	..	197	691	577	566	828	1,268		27. Hamidpur (724)	
1	3	..	426	1,425	1,141	1,692	2,013	2,566		28 Manbela (725)	
	.	.	167	562	521	710	794	1,083		29. Fatehpur (726)	
1	3	..	131	386	367	545	654	753		30. Salempur-urf-Maghalhpur (727)	
..	.	.	70	160	150	183	242	210		31 Bhilampur-urf-Bhagwanpur (728)	
..	.	.	166	176	150	276	264	326		32. Nautan (730)	
1	6		81	214	203	166	266	417		33. Mundila-urf-Mundera (732)	
1	16		115	387	324	377	502	711		34. Jhungia (733)	
.			124	313	292	485	553	605		35 Mirzapur (734)	
.		.	324	963	886	1,122	1,422	1,849		36 Jl. Saligram (788)	
	.		108	275	274	290	405	549		37 Jl Sheopur Sahibganj (789)	
	..	.	83	295	229	338	452	524		38 Jl. Matadin (790)	
..	..	.	297	1,368	1,263	1,880	2,216	2,631		39. Jl Hakim II. (792)	
..		.	647	2,388	1,726	2,660	3,692	4,114		40. Jl. Tulsiram (794)	
	..		130	448	369	..	591	817		41. Qazakpur (1095)	

1	2	3	4	5	6	7	8	9
	42. Rampur (1096)		0 92	693	117	..	..	..
	43 Manhal (1097)		0.68	175	23	..	..	..
	44. Mohau Chak (1098)		0 15	73	4	..	..	..
	45. Bharwalia Buzurg (1099)		0.53	574	43	..	..	..
	46 Chilmapur (1100)		0.26	919	33	.	..	..
	47. Bharwalia Khurd (1101)		0.15	287	8	..	..	..
	48. Gopalpur (1102)		0.79	1,138	101	..	..	..
	$ 49 Rasulpur (1103)		0 05	Uninhabited				
	50. Rustampur (1104)		0 95	1186	170	.	..	..
	51. Mahui Sugharpur (1105)		1.10	931	148	..	..	..
	52 Mirzapur (1106)		0.11	5,336	104	..	..	..
	53. Chakara I (1107)		0.57	637	62	..	..	.
	54. Mahewa (1109)		0 55	1,918	152	.	..	..
	Total Rural Group		**62 24**	**1,006**	**8,054**	.	..	
Azamgarh	Maunath Bhanjan		54.76	1,518	10,377	1	2	
	Standard Urban Area							
	URBAN COMPONENTS							
	1. Maunath Bhanjan M.B.	M B.	7.77	8,244	7,813	1	2	..
	Total Urban Group		**7.77**	**8,244**	**7,813**	**1**	**2**	..
	RURAL COMPONENTS							
	Tahsil —Muhammdabad							
	1. Bhadesara (865)		2.02	660	164	..	.	.
	2. Domanpui (866)		1.40	44	11	..	..	..
	3 Jahagirabad (871)		1.29	..	Uninhabited			
	4. Sarai Lakhan Singh (872)		3.28	147	80	..	..	..
	5 Chak Khwaja Kasim (873)		0.15	..	Uninhabited			
	6 Bhut Barar (874)		0.29	..	Uninhabited			
	7 Bhatkuwa Patti Singha Rai (875)		0.46	2,650	146		..	.
	8. Bhatkuwa Patti Daya Rai (876)		0.91	902	73	.	..	..
	9 Chak Bismillah (877)		0.08	2,500	24	..	..	..
	10 Haqiqatpur (878)		1 83	883	217	..	..	
	11. Inaytullah-urf-Chakia (879)		0.09	1,944	31	..	..	.
	12 Rampur (880)		1.78	216	51	..	.	..
	13 Belchaure (881)		2.02	385	94	.	..	
	14. Achhar (882)		2.26	863	274	.	..	..
	15 Pardaha (937)		9.21	313	406	..	..	
	16 Bakwal (942)		2.07	411	116	..	..	..
	17. Indarpur (944)		2.73	290	93	.	..	..
	18. Imiha (945)		1.83	416	127	..	.	..
	19 Khalsa Uttar Dakhin Tola (946)		2.87	212	94	.	.	..
	20 Sarhu (947)		2.75	13	8		..	
	21 Nizamuddinpur (948)		0.49	1,639	99		.	..
	22. Galibpur (949)		0.53	919	67		..	.
	23 Musardah (957)		1 05	449	72		.	.
	24 Khalsa Bhawnathpur (963)		0.06	467	5	.		..
	25 Khalsa Umanpur (964)		0.03	..	Uninhabited			
	26 Chak Aqil (965)		0.26	..	Uninhabited			
	27. Rastipur (966)		1 12	642	105	..	..	.
	28 Barpur (967)		0.52	581	41	.	..	..
	29 Sahadatpur (968)		1 62	119	26	.	..	..
	30. Chak Mehdi (969)		0 65	289	27	.	..	..
	31 Adadih (970)		1 34	684	113	..	..	..
	Total Rural Group		**46 99**	**406**	**2,564**	.		..

Note : $In 1951 when the area of Rasulpur is 92 acres the Population is 204. In 1961 & 1971 the village is uninhabited.

10	11	12	13	14	15	16	17	18	3	2	1
..	..	..	129	373	265	540	717	638		42. Rampur (1096)	
..	..	..	25	66	53	31	21	119		43. Manhal (1097)	
..	..	.	4	6	5	7	8	11		44. Mohau Chak (1098)	
..	..	.	52	173	131	279	36	304		45. Bharwalia Buzurg (1099)	
..	.	..	33	119	120	165	187	239		46. Chilmapur (1100)	
..	..	..	11	23	20	15	304	43		47. Bharwalia Khurd (1101)	
	..	..	133	477	422	536	636	899		48. Gopalpur (1102)	
						204	Uninhabited			49. Rasulpur (1103)	
	..	.	267	669	458	552	721	1,127		50. Rustampur (1104)	
	.	.	194	555	469	969	1,150	1,024		51. Mahui Sugharpur (1105)	
13	108	108	108	311	276	485	525	587		52. Mirzapur (1106)	
	.	..	72	196	167	80	335	363		53. Chakara I (1107)	
..	..	.	248	562	493	774	954	1,055		54. Mahewa (1109)	
22	**185**	**141**	**10,452**	**34,006**	**28,637**	**33,136**	**45,364**	**62,643**		**Total Rural Group**	
16	324	..	12,864	43,892	39,222	46,440	63,504	83,114		Maunath Bhanjan	Azamgarh
										Standard Urban Area	
										URBAN COMPONENTS	
15	315	.	10,051	34,071	29,987	34,807	48,785	64,058	M.B.	1. Maunath Bhanjan M.B.	
15	**315**	.	**10,051**	**34,071**	**29,987**	**34,807**	**48,785**	**64,058**		**Total Urban Group**	
										RURAL COMPONENTS	
										Tahsil-Muhammadabad	
..	..	..	182	676	657	876	1,081	1,333		1 Bhadesara (865)	
..	..	..	11	33	28	21	Uninhabited	61		2. Domanpur (866)	
							Uninhabited			3 Jahagirabad (871)	
..	..	..	82	268	215	210	249	483		4 Sarai Lakhan Singh (872)	
							Uninhabited			5. Chak Khwaja Kasim (873)	
							Uninhabited			6. Bhut Barar (874)	
..	.	.	188	613	606	709	965	1,219		7. Bhatkuwa Patti Singha Rai (875)	
.	.	..	102	430	391	537	687	821		8. Bhatkuwa Patti Daya Rai (876)	
.	..	..	28	112	88	Uninhabited	65	200		9. Chak Bismillah (877)	
..	.	..	229	807	808	966	1,250	1,615		10 Haqiqatpur (878)	
.	.	..	33	91	84	96	110	175		11. Inaytullah-urf-Chakia (879)	
..	.	.	52	213	172	219	366	385		12. Rampur (880)	
.		..	94	400	378	474	583	778		13. Belchaure (881)	
.	..	..	295	1,040	910	1,306	1,617	1,950		14. Achhar (882)	
..	..	..	461	1,400	1,481	1,864	2,293	2,881		15. Pardaha (937)	
..	..	.	119	425	425	593	687	850		16. Bakwal (942)	
..	..	..	99	430	361	521	622	791		17. Indarpur (944)	
..	.	..	127	396	366	67	316	762		18. Imilia (945)	
..		.	99	309	300	354	471	609		19 Khalsa Uttar Dakin Tola (946)	
.	.		8	20	15	17	15	35		20. Sarhu (947)	
1	9	.	121	416	387	501	605	803		21. Nizamuddinpur (948)	
..	.	.	77	258	229	339	389	487		22 Galibpur (949)	
..	..	.	74	256	215	343	386	471		23 Musardah (957)	
..	.	.	5	16	12	14	32	28		24. Khalsa Bhawanthpur (963)	
							Uninhabited			25. Khalsa Umanpur (964)	
							Uninhabited			26 Chak Aqil (965)	
..		..	109	359	360	473	615	719		27. Rastipur (966)	
..	..	..	43	168	134	202	244	302		28. Barpur (967)	
..	..		26	97	96	133	182	193		29 Sahadatpur (968)	
..	.	.	27	105	83	131	159	188		30. Chak Medhi (969)	
.	.	.	122	483	434	667	730	917		31. Adadih (970)	
1	**9**	..	**2,813**	**9,281**	**9,235**	**11,633**	**14,719**	**19,056**		**Total Rural Group**	

1	2	3	4	5	6	7	8	9
Jaunpur	Jaunpur Standard Urban Area		46.27	2,079	13,432	10	12	7
	URBAN COMPONENTS							
	1 Jaunpur M.B.	M.B	25 25	3,198	11,137	10	12	7
	Total Urban Group		**25·25**	**3,198**	**11,137**	**10**	**12**	**7**
	RURAL COMPONENTS							
	Tahsil—Jáunpur							
	1. Tajpur (178)		0.72	125	11	..	..	..
	2 Kalichabad (184)		1 26	1,780	333	..	..	..
	3. Muradganj (186)		0.83	1,036	139	.	..	..
	*4. Katghara (190)		1.03	192	39	..	..	..
	5. Katrauti (191)		0.03	2,933	12	..	..	..
	6. Khan Patti (258)		0 29	1,7997	99	..	..	.
	7. Kurra Patti (259)		0.28	2,189	81	..	..	..
	8. Sultanpur Daruesh Ali (415)		0 31	942	39	..	..	..
	9. Saidanpur (437)		1.56	833	221	..	..	..
	*10 Arazi Bhupatpatti (439)		0 13	638	10	..	..	..
	11. Meerpur (657)		0 13	2,869	67	..	.	..
	*12. Chacha Kapur (658)		1 36	78	14	..	.	..
	*13. Zamin Khadwand (661)		0.06	2,117	37	..	..	..
	*14 Zamin Mobarak (662)		0 12	2,458	37	..	..	..
	15. Padumpur Khas (682)		0 29	1,403	62	..	..	..
	16. Arazi Padumpur I (683)		0 05	960	9	..	..	..
	17. Arazi Padumpur II (684)		0 03	Uninhabited				
	18 Deochandpur (685)		0.08	1,850	21	..	..	..
	19. Chaka Hatta (686)		0.08	713	8	..	..	..
	*20. Gopalpur (687)		0 27	581	16	..	..	..
	21. Fagoopur Khas (688)		0.12	108	2	..	..	..
	22. Fagoopur Nisf (689)		0.01	Uninhabited				
	*23. Mainipur (690)		0 43	847	67	..	..	..
	24. Arazi Mainipur (691)		0.04	600	2	..	..	..
	*25. Tamrasapur (692)		0.16	1,444	24	..	..	..
	*26. Namazgah (693)		0.11	2,073	31	..	..	..
	27 Dera Yusuf (694)		0.22	1,241	27	..	..	..
	28. Rampur (Saidabad) (695)		0 24	771	21	..	..	..
	29 Bag Mian (696)		0 10	2,470	37	..	..	..
	*30 Sultahpur Hai (697)		0.52	63	5	..	..	..
	*31. Akbarpur Adam (698)		0 21	229	11	..	..	..
	32. Zamin Abdul Kadir (710)		0.04	350	2	..	..	..
	33 Mandaui Bibi (711)		0 24	167	6	..	..	..
	*34. Ramnagar Bharsara (712)		0 28	2,154	77	..	..	..
	35. Mustafabad (713)		0 19	1,837	57	..	..	..
	36. Ramrai Patti (714)		0 29	459	23	..	..	..
	37. Bhoopat Patti (715)		0 21	1,024	35	..	..	..
	38. Murdha Chak (716)		0 13	1,231	27	..	..	..
	39 Purndra Patti (717)		0 23	9	2	..	..	..
	*40 Hindo Patti (718)		0 20	115	4	..	.	..
	41 Bindo Patti (719)		0 19	121	6	..	..	..
	42 Har Singh Patti (720)		0 26	281	9	..	..	..
	*43 Bajidpur (721)		0 31		Uninhabited			
	*44. Kandhaipur (722)		0 77	131	16	.	..	..
	45. Chandpur (723)		0 66	944	56	..	.	.
	46 Lakhmipur (724)		0 62	390	33	.		.
	*47 Umarpur Haribhandanpur (725)		1 62	112	25	.	..	
	48. Bhuwala Patti (726)		0 55	655	4	.	.	.
	49 Khorwa (727)		0 19	479	7	.	.	.

Note:—The village code nos 190,439, 658, 661, 662, 687, 690, 692, 693, 697, 698,712, 718, 721, 722, 725, 731 and 768 are partly included in 'Jaunpur M B

10	11	12	13	14	15	16	17	18	3	2	1
115	759	156	14,939	51,625	44,576	63,662	74,925	96,201		Jaunpur Standard Urban Area	Janupur
										URBAN COMPONENTS	
115	759	156	12,345	43,412	37,325	52,351	61,851	80,737		1. Jaunpur M.B.	
115	**759**	**156**	**12,345**	**43,412**	**37,325**	**52,351**	**61,851**	**80,737**		**Total Urban Group**	
										RURAL COMPONENTS	
										Tahsil-Jaunpur	
..	..	..	16	42	48	57	63	90		1. Tajpur (178)	
..	..	..	333	1,188	1,055	1,803	2,090	2,243		2. Kalichabad (184)	
..	..	..	158	444	516	675	756	860		3. Muradganj (186)	
..	..	..	44	104	94	185	222	198		*4. Katghara (190)	
..	..	..	12	38	50	59	53	88		5. Katrauti (191)	
..	.	.	107	273	248	456	449	521		6. Khan Patti (258)	
..	..	..	82	322	291	396	367	613		7. Kurra Patti (259)	
..	..	..	49	133	159	227	243	292		8 Sultanpur Daruesh Ali (415)	
..	..		243	724	576	994	1,115	1,300		9 Saidanpur (437)	
..	..	.	15	42	41	20	45	83		*10. Arazi Bhupatpatti (439)	
..	..	.	69	191	182	300	324	373		11. Meerpur (657)	
..	..	.	14	50	56	51	105	106		*12 Cheacha Kapur (658)	
..	..	..	41	81	46	58	61	127		*13. Zamin Khadwand (661)	
..	..	..	40	163	132	192	253	295		*14 Zamin Mobarak (662)	
..	..	..	62	228	179	315	352	407		15. Padumpur Khas (682)	
..	..	..	9	24	24	Uninhabited	41	48		16 Arazi Padumpur I (683)	
						..	8	Uninhabited		17 Arazi Padumpur II (684)	
..	..	..	21	82	66	107	129	148		18. Deochandpur (685)	
..	..	..	8	22	35	47	45	57		19. Chaka Hatta (686)	
	..	.	19	82	75	84	149	157		*20. Gopalpur (687)	
..	..	.	2	6	7	Unpopulated		13		21. Fagoopur Khas (688)	
						Uninhabited				22. Fagoopur Nisf (689)	
..	.	.	113	195	169	288	280	364		*23. Mainipur (690)	
..	..		2	11	13	22	23	24		24. Arazi Mainipur (691)	
..	..	..	24	118	113	120	160	231		*25 Tamarasapur (692)	
..	..	.	31	125	103	144	178	228		*26. Namazgah (693)	
..	..	..	27	161	112	166	231	273		27. Dera Yusuf (694)	
..	.	..	21	98	87	147	159	185		28. Rampur (Saidabad) (695)	
..	..	..	37	147	100	216	227	247		29. Bag Mian (696)	
..	..	..	5	18	15	18	25	33		*30 Sultanpur Hai (697)	
..	..	.	11	30	18	34	42	48		*31 Akbarpur Adam (698)	
..	..	..	2	8	6	Uninhabited	8	14		32. Zamin Abdul Kadir (710)	
..	.	..	6	22	18	36	48	40		33. Mandui Bibi (711)	
..	..	..	77	311	292	407	584	603		*34. Ramnagar Bharsara (712)	
..	..	..	78	186	163	168	329	349		35. Mustafabad (713)	
.	.	..	24	68	65	57	106	133		36. Ramrai Patti (714)	
	..	..	36	110	105	144	148	215		37. Bhoopat Patti (715)	
..	..	..	28	94	66	175	159	160		38 Mirdha Chak (716)	
..	..	..	2	2	..	Uninhabited		2		39. Purendra Patti (717)	
..	.	.	5	10	13	32	31	23		*40 Hindo Patti (718)	
.	..	..	8	15	8	14	22	23		41. Bindo Patti (719)	
.	.	..	12	43	30	46	44	73		42 Har Singh Patti (720)	
						Uninhabited				*43 Baidpur (721)	
.	..	..	19	60	41	92	122	101		*44 Kandhaipur (722)	
.	.	..	86	319	304	459	540	623		45 Chandpur (723)	
	..	..	40	130	112	179	222	242		46 Lakhmipur (724)	
..	..	..	25	99	83	133	152	182		*47 Umarpur Haribhandanpur (725)	
..	..	..	50	185	175	227	292	360		48. Bhuwala Patti (726)	
..		..	13	51	40	52	49	91		49. Khorwa (727)	

1	2	3	4	5	6	7	8	9
	50 Chak Gadaka lot (728)		0 03	533	3	.	..	..
	51 Jagdishpur (729)		0.55	1,136	108	.	..	..
	52 Jagarnath Patti (730)		0 20	20	1	.	..	..
	*53 Jagdish Patti (731)		0 19		Uninhabited			
	54 Bans Gopal Pur (732)		0.13	2,969	57		..	..
	55 Arazi Kishunpur (733)		0.07	243	1		..	..
	56 Sultanpur (751)		0 15	1,600	29	.	..	..
	57 Hisanpur (752)		0 51	445	35	.	..	..
	58 Chak Mirzapur Ghulasarwar (753)		0 08	1,263	18		..	..
	59. Chak Mirzapur (754)		0.06		Uninhabited			
	*60. Husenabad (768)		0 61	890	60	..	..	..
	61. Tatarur Jamaitha (769)		0.06	217	2	.	..	..
	62 Babupur (770)		0.23	1,396	14		..	..
	63. Gangapatti Khurd (771)		0 10	850	10		..	..
	Total Rural Group		**21 02**	**736**	**2,295**	..	..	..
Varanasi	Varanasi Standard Urban Areas		383 02	2,311	102,675	167	400	90
	URBAN COMPONENTS							
	1. Varanasi M C. & Varanasi Rly. Colony		74.42	7,909	58,916	98	221	22
	I. Varanasi M.C.	M C.	73.82	7,909	58,412	95	212	22
	II. Varanasi Rly. Colony		0 60	7,920	504	3	9	..
	2. Ramnagar M B	M B	4 25	4,057	2,516	9	8	5
	3 N R Colony Mughal Sarai N.A	N.A.	13 00	1,156	3,241	10	20	4
	4. Mughalsarai M.B.	M.B	3 89	3,492	1,822	9	18	5
	5 Maruadih N.A.	N A	2 83	3,962	1,560	.	..	..
	6. Banaras Hindu University		5.31	1,773	728	1	4	..
	7. Varanasi Cantt.	Cantt.	4 77	1,824	1,659	23	64	21
	8. Lohta		1 24	4,655	722	.	..	..
	Total Urban Group		**109 71**	**6,103**	**71,164**	**150**	**335**	**57**
	RURAL COMPONENTS							
	Tahsil—Varanasi							
	1. Dinapur (562)		1.78	1,312	193	.	..	..
	2 Sarai Mohan (574)		0.92	1,929	264	..	..	..
	3 Kotwa (575)		2 01	617	178	.	..	..
	4 Khalispur (576)		0.92	1,343	199	..	..	..
	5. Salarpur (577)		1.33	703	106	..	..	..
	6. Raghunathpur (578)		0 52	931	113	..	..	..
	7. Rasulgarh (579)		0.39	1,597	126	..	..	..
	8 Ashapur (580)		1 43	932	212	.	..	..
	9 Hiramanpur (581)		0 79	1,166	110	1	4	.
	10. Tilmanpur (582)		0.80	2,025	223		..	..
	11 Lerhupur (583)		1.70	385	178	..	..	..
	12. Sandaha (585)		2 36	1,355	553	.	..	..
	13. Faridpur (587)		1 02	601	62	..	..	..
	14. Khajahin (588)		0 92	167	19	.	..	..
	15. Mugadarpur (589)		0 25	568	21	..	..	..
	16. Singhpur (590)		1 13	1,139	145		..	..
	17 Goithahan (597)		1.51	367	83	..	.	..
	18. Aktha (598)		2 00	64	15	..	..	..
	19 Aireha (632)		1.52	501	119	..	..	..
	20 Lamhi (635)		0.51	904	55	.	..	..
	21 Marhwa (636)		0 63	1,625	151	..	..	..
	22. Seyeapur (637)		0.64	1,161	92	..	..	.
	23. Ramdattpur (638)		0.62	889	84	.	.	..

10	11	12	13	14	15	16	17	18	3	2	1
	.	..	3	10	6	Uninhabited		16		50. Chak Gadaha lot (728)	
.		.	116	315	310	479	569	625		51. Jagdishpur (729)	
.	.		1	3	1	Uninhabited		4		52 Jagarnath Patti (730)	
						23	26	Uninhabited		*53. Jagdish Patti (731)	
		.	61	200	186	329	323	386		54 Bans Gopal-Pur (732)	
.	.	..	5	13	4	Uninhabited		17		55 Arazi Kishunpur (733)	
	.		40	128	112	223	210	240		56 Sultanpur (751)	
..	.	..	40	114	113	155	28	227		57. Hisanpur (752)	
		.	19	49	52	73	91	101		58 Chak Mirzapur Ghulasarwar (753)	
							Uninhabited			59 Chak Mirzapur (754)	
..			108	280	263	357	439	543		*60 Husenabad (768)	
	.		2	5	8	9	9	15		61 Tatarpur Jamaitha (769)	
..	.		53	192	129	230	272	321		62 Babupur (770)	
	.		20	49	36	31	56	85		63. Gangapatti Khurd (771)	
.	..		**2,594**	**8,213**	**7,251**	**11,311**	**13,074**	**15,464**		**Total Rural Group**	
270	11,726	1,760	160,767	483,472	401,534	534,378	701,792	885,006		Varanasi Standard Urban Area	Varanasi
										URBAN COMPONENTS	
133	6,666	1,131	109,112	320,273	268,335	345,253	478,403	588,608		1 Varanasi M C &Varanasi Rly. Colony	
132	6,646	1,131	107,892	317,402	266,454	341,923	471,258	583,856	M C	I Varanasi M C	
1	20		1,220	2,871	1,881	3,330	7,145	4,752		II Varanasi Rly Colony	
14	127	1	2,967	9,381	7,860	14,022	16,088	17,241	M B	2 Ramnagar M B	
3	24	5	3,822	8,972	6,057	8,135	10,486	15,029	N A	3 N R Colony Mughal Sarai N A	
3	21	3	2,252	7,346	6,237	7,332	10,600	13,583	M B	4 Mughalsarai M B	
.			2,908	6,357	4,856			11,213	N A	5 Maruadih N A	
25	3,981	604	893	7,081	2,331	5,981	6,680	9,412		6 Banaras Hindu University	
68	792		1,736	5,322	3,379	4,543	4,781	8,701	Cantt.	7. Varanasi Cantt.	
		.	888	3,082	2,690	.	..	5,772		8 Lohta	
246	**11,611**	**1,744**	**124,578**	**367,814**	**301,745**	**385,266**	**527,038**	**669,559**		**Total Urban Group**	
										RURAL COMPONENTS	
										Tahsil—Varanasi	
.			193	1,263	1,072	896	1,140	2,335		1. Dinapur (562)	
.		.	264	993	782	1,160	1,643	1,775		2 Sarai Mohan (574)	
		.	194	661	579	883	1,073	1,240		3 Kotwa (575)	
.	.		212	676	560	844	1,039	1,236		4. Khalispur (576)	
..	.	.	135	478	457	777	1,058	935		5 Salarpur (577)	
..		.	113	257	227	391	473	484		6. Raghunathpur (578)	
..			126	341	282	386	535	623		7 Rasulgarh (579)	
..			267	747	586	1,646	1,431	1,333		8. Ashapur (580)	
15	72	10	165	496	425	980	1,156	921		9 Hiramanpur (581)	
4	23		223	895	725	493	606	1,620		10. Tilmanpur (582)	
			180	373	281	964	1,343	654		11 Lerhupur (583)	
.	.		628	1,694	1,503	1,309	1,444	3,197		12 Sandha (585)	
2	4		86	322	291	340	489	613		13. Faridpur (587)	
.	.		19	72	82	.	75	154		14 Khajahin (588)	
..	.		21	82	60	102	115	142		15 Mugadarpur (589)	
			241	676	611	752	796	1,287		16 Singhpur (590)	
		.	101	318	236	430	533	554		17 Gorthahan (597)	
	.		15	70	57	887	85	127		18 Aktha (598)	
	.		119	453	309	549	667	762		19 Aircha (632)	
.	.		62	247	214	307	325	661		20 Lamhi (635)	
.		.	178	562	462	709	788	1,024		21. Marhwa (636)	
.	..		104	396	347	538	602	743		22 Seyeapur (637)	
..			92	295	256	410	437	551		23 Ramdattpur (638)	

NOTE:— *The village code nos. 731 and 768 are partly included in Jaunpur M B.

1	2	3	4	5	6	7	8	9
	24 Hasınpur (639)		0 20	1,750	25	..	..	..
	25 Majhbhitiya (640)		0 19	753	13	..	..	..
	26 Rasulpur (641)		0 40	1,425	83	.	..	..
	27 Lalpur (642)		2 34	315	108	..	..	..
	28 Parmanandpur (643)		1.09	707	93	..	..	..
	29 Holapur (644)		0 51	1,192	65	..	..	..
	30 Lorhan (645)		1 70	438	99	..	..	..
	31 Chupepur (695)		0 31	2,961	114	..	..	..
	32 Chhatarıpur (696)		0 88	461	43	..	..	..
	33 Baksara (697)		0 03		Uninhabited			
	34. Basdeopur (698)		0 40	980	56	..	..	..
	35 Hatıa (699)		0 55	1,093	83	..	..	..
	36. Tarana (703)		1 02	409	44	..	..	.
	37 Ganeshpur (704)		1 39	643	119	..	..	..
	38. Bhawanıpur (705)		0 91	1,011	101		..	.
	39 Kadıpur (707)		0 69	243	26	..	..	.
	40. Damalpur (708)		1 82	781	139	.	..	.
	41. Pısaur (709)		2 04	934	214	..	..	..
	42 Ahıren (710)		0 95	771	78	..	..	.
	43. Koeren (711)		0 71	1,080	105	..		..
	44. Chamaon (712)		0 52	856	83	..	..	.
	45. Pachhmpur (713)		0 53	647	50	..	..	..
	46. Sahabuddınpur (714)		0.76	359	32	..	.	..
	47. Kailahat (715)		0 14		Uninhabited			
	48 Koırajpur (716)		2 83	534	266	..	..	..
	49. Bajıdpur (722)		0 81	828	68	..	..	..
	50 Bhelkha (723)		0 50	964	47	..	..	..
	51 Jaıtpattı (724)		0 08	613	6	..	..	..
	52. Kotwa (1127)		1 90	2,388	434	..	.	.
	53. Tandıa (1128)		0 41	1,110	53		.	..
	54. Chhıtaunı (1129)		2 48	546	97	.	..	..
	55 Lakshmıpur (1130)		0 82	438	55	..	..	..
	56 Kakarahia (1133)		0 46	985	40	..	..	..
	57 Bendaulı (1134)		0 74	438	38	..	..	..
	58 Bharthara (1135)		2 21	805	210	..	..	..
	59. Bhıtarı (1136)		0 51	1,680	122	..	..	..
	60 Kerakatpur (1137)		1 00	633	90	..	..	..
	61 Mahmudpur Bakhanı (1138)		0 39	4,344	172	..	..	..
	62. Dhanıp-ur (1139)		0 42	1,076	55	..	..	..
	63. Ghamahapur (1140)		0 13	5,223	65	..	..	..
	64 Bhattı (1141)		1.42	946	202	..	..	
	65 Harpalpur (1142)		0.68	2,484	180	..	..	..
	66. Bıshunpur (1143)		1.16	747	91	..	..	..
	67. Pılkhını (1144)		1 25	295	52	..		..
	68. Gopalpur (1145)		0 84	307	37	..	..	..
	69. Korautı (1146)		1 69	875	187	..	..	..
	70. Ghatampur (1147)		0.79	581	52	..	..	..
	71 Udaı Rajpur (1148)		0 73	590	48	..	..	.
	72. Khulaspur (1149)		0.73	664	41	..	..	..
	73. Balrampur (1150)		0 28	646	15	..	.	..
	74 Manıharıpur Darekhu (1151)		0 18	4,500	88	.	..	..
	75. Darekhu (1152)		3 89	471	208	..	..	..
	76 Jagatpur (1153)		1 18	943	111	..	..	..
	77. Harduttpur (1154)		1 29	1,174	208	..	..	..
	78 Sahahabad (1155)		0.03	17,700	93	..	..	..
	79. Dhanpalpur (1156)		0.70	543	78	..	..	.
	80 Lal Chal (1243)							

10	11	12	13	14	15	16	17	18	3	2	1
..	..	.	33	186	164	201	238	350		24. Hasınpur (639)	
.	..	..	17	71	72	80	118	143		25. Majhbhitiya (640)	
..	.		92	293	277	374	460	570		26. Rasulpur (641)	
.	.	..	108	416	320	462	669	736		27 Lalpur (642)	
..	..	..	106	402	369	667	657	771		28 Parmanandpur (643)	
.	..		78	320	288	336	439	608		29 Holapur (644)	
..	..	..	119	398	347	491	614	745		30 Lorhan (645)	
..	..	..	131	478	440	657	759	918		31 Chupepur (695)	
.		.	55	224	182	509	411	406		32. Chhatarıpur (696)	
						Uninhabited				33. Baksara (697)	
..	..		65	207	185	208	392	392		34. Basdeopur (698)	
.	..	.	88	318	283	569	460	601		35. Hatıa (699)	
..	..	..	50	210	207	235	322	417		36. Tarana (703)	
..	.	..	136	469	425	485	625	894		37. Ganeshpur (704)	
..	.	..	129	492	428	473	704	920		38. Bhawanipur (705)	
.	..	.	26	79	89	451	90	168		39 Kadıpur (707)	
..	..	..	212	744	677	935	1,231	1,421		40. Danıalpur (708)	
..	..	..	249	987	918	1,320	1,366	1,905		41 Pısaur (709)	
	..	..	91	376	356	407	532	732		42 Ahıren (710)	
..	.	..	105	421	346	501	657	767		43 Koeren (711)	
..	.	..	83	228	217	441	373	445		44. Chamaon (712)	
	..	.	63	199	144	254	262	343		45 Pachhimpur (713)	
.	.		35	154	119	150	274	273		46. Sahabuddinpur (714)	
							Uninhabited			47. Kailahat (715)	
..	.	.	323	798	712	966	1,206	1,510		48. Koirajpur (716)	
..		..	68	362	309	412	463	671		49. Bajıdpur (722)	
	.	.	47	272	210	326	329	482		50 Bhelkha (723)	
.	..		6	24	25	36	36	49		51. Jaitpatti (724)	
..	..	..	516	2,375	2,162	2,746	3,558	4,537		52. Kotwa (1127)	
	.	.	57	265	190	250	254	455		53. Tandia (1128)	
.	..	.	113	651	703	867	1,030	1,354		54. Chhitauni (1129)	
	..	.	57	189	170	223	349	359		55 Lakshmipur (1130)	
..	.	.	46	230	223	309	264	453		56. Kakarahia (1133)	
..	..	.	38	171	153	242	222	324		57. Bendauli (1134)	
..	..	..	262	922	857	1,148	1,461	1,779		58 Bharthara (1135)	
..	..	.	136	432	425	403	536	857		59. Bhitari (1136)	
	.		108	344	289	491	505	633		60. Kerakatpur (1137)	
	.	.	307	904	790	1,062	1,270	1,694		61. Mahmudpur Bakhari (1138)	
.	..	..	61	240	212	280	278	452		62. Dhanip-ur (1139)	
.	..	..	111	355	324	678	485	679		63. Ghamahapur (1140)	
	..	..	223	713	630	773	1,240	1,343		64 Bhatti (1141)	
.	..	..	232	898	791	943	1,058	1,689		65 Harpalpur (1142)	
..	..	.	110	461	406	522	641	867		66. Bishunpur (1143)	
..	.	.	61	201	168	225	249	369		67 Pilkhini (1144)	
.	..	.	43	134	124	190	175	258		68. Gopalpur (1145)	
.	..	..	228	791	687	941	1,179	1,478		69. Koraut (1146)	
..	..	..	65	228	231	294	316	459		70. Ghatampur (1147)	
.	..	.	57	221	210	259	332	431		71 Udai Rajpur (1148)	
.	..	..	57	266	219	263	358	485		72 Khulaspur (1149)	
..	.	.	18	96	85	109	136	181		73 Balrampur (1150)	
..	.	..	121	411	399	539	612	810		74. Manharipur Darekhu (1151)	
		..	253	964	870	1,166	1,379	1,834		75 Datekhu (1152)	
.	..	.	158	592	521	806	947	1,113		76. Jagatpur (1153)	
	.	.	255	796	719	1,262	1,414	1,515		77 Harduttpur (1154)	
.	..	.	93	283	248	444	402	531		78. Sahahabad (1155)	
										79. Dhanpalpur (1156)	

1	2	3	4	5	6	7	8	9
	86 Naraur (1250)		1 00	667	68	..	.	..
	87. Hansapur (1251)		0.54	474	41	..		.
	88. Faridpur (1252)		0.49	1,029	85	.	.	..
	89. Dapharpur (1253)		0.64		Uninhabited			
	90 Bakhani (1254)		0.21	1,186	29	..	.	..
	91 Zafarabad (1255)		0.42	1,500	87	.	.	
	92 Bhulanpur (1256)		1 00	754	122	.	.	.
	93. Govindpur (1257)		0 52	981	92	.	..	.
	94. Mandauli (1258)		1.04	145	26	.	.	..
	95. Kesaripur (1259)		1.66	1,327	303	2	12	..
	96 Hariharpur (1260)		0 40	783	43	..	..	.
	97 Lakhanpur (1261)		0.30	1,687	45	..	..	..
	98 Churamanpur (1262)		0 64	2,442	218	..		
	99. Chandapur (1263)		0 43	949	43	.	.	..
	100. Phulwariya (1264)		2 10	1,941	684	.	..	..
	101 Baragaon I (1265)		0.10	2,850	40	..	..	..
	102 Baragaon III (1266)		0.15		Uninhabited			
	103. Sheodaspur (1267)		1 20	1.822	385	..	..	.
	104. Mahespur (1268)		0.58	2,586	241	..	..	
	105. Chandpur (1269)		0.81	1,767	205	.	.	..
	106 Panditpur (1270)		0 66	944	91	..	.	..
	107 Kakar Mutta (1271)		1 59	297	54	..	.	..
	108 Bhikharipur Kalan (1272)		0 64	2,447	414	.	.	
	109 Bhikharipur Khurd (1273)		0 27	7	2	.	.	..
	110 Kanchanpur (1274)		0.85	818	119	.	.	
	111 Jalali Patti (1275)		0 91	990	177	.	.	.
	112 Nathupur (1276)		0 74	1,055	129	.	.	..
	113. Modaon (1277)		1 21	1,061	165	..	.	.
	114. Pahari (1278)		1 29	944	157	.	.	..
	115. Ganeshpur (1279)		0 27	767	37	.	.	..
	116 Kandwa (1280)		1 51	1,421	378	..	.	..
	117 Amarakhairachak (1281)		2 56	627	216	.	.	.
	118. Kadipur (1282)		0 96	675	104	.	.	
	119. Nakain (1283)		0 61	625	46	.	.	.
	120. Saghat (1284)		0 82	900	71	.	.	
	121. Mirapur (1285)		0.50	268	16	.	.	
	122. Rampur (1286)		0 32	922	35	.	.	.
	123 Sadalpur (1287)		0 69	190	34	.	.	..
	124 Khusipur (1288)		1 13	613	110	.	.	..
	125 Aunra (1289)		1.95	266	79	..	..	
	126. Jagman (1290)		0 18		Uninhabited			
	127 Nibia (1291)		0 16		Uninhabited			
	128 Bishokhar (1292)		0 42	779	51	..	.	..
	129 Lahia (1293)		0 61	677	85	..	.	
	130 Awaleshpur (1294)		0 79	777	94	..	..	.
	131. Parmanandpur (1295)		0.42	1,105	129	..	..	.
	132. Karaundi (1296)		0.83	877	84	.	.	.
	133 Monghalpur (1297)		0 27	796	27	..	.	.
	134 Nasirpur (1298)		0.50	1,352	79	.		..
	135 Susuahi (1299)		2 33	727	181	..	.	
	136 Akhari (1300)		2 57	471	156	..	.	..
	137 Khanaon (1301)		0.43		Uninhabited			
	138. Narottampur Khurd (1318)		1 75	7	1	.		
	139. Norottampur Kalan (1319)		2 04	639	203	.		.
	140 Naipura Khurd (1321)		1 64	7	1	.	.	..
	141. Naipura Kalan (1322)		1 32	1,144	222	..	..	.
	142 Dafi (1323)		1 84	490	161		.	
	143 Nuaon (1324)		1 68	620	1 18	.	.	
	144 Chhittupur (1326)		1 67	1,159	408	..	.	
	145 Bhagwanpur (1327)		1 38	1,367	303			
	146 Ramana (1328)		5 33	489	488	.	.	..

10	11	12	13	14	15	16	17	18	3	2	1
..		..	93	359	308	468	559	667	86	Naraur (1250)	
..	.	..	66	129	127	165	191	256	87	Hansapur (1251)	
..	..	.	85	255	249	333	388	504	88.	Faridpur (1252)	
						177	200	Uninhabited	89.	Dapharpur (1253)	
..	..	.	34	139	110	23	26	249	90	Bakhani (1254)	
..	.	.	117	333	297	446	493	630	91	Zafarabad (1255)	
..		..	122	415	339	429	568	754	92	Bhulanpur (1256)	
..	.	..	117	280	230	330	459	510	93.	Govindpur (1257)	
..		..	28	82	69	704	677	151	94.	Mandauli (1258)	
.	.	..	396	1,155	1,047	1,022	1,170	2,202	95	Kesaripur (1259)	
.	.	.	56	171	142	525	516	313	96	Harinarpur (1260)	
.	..		64	266	240	381	441	506	97.	Lakhanpur (1261)	
..	.	..	279	880	683	352	455	1,563	98	Churamanpur (1262)	
..	..	..	65	196	212	164	243	408	99.	Chandapur (1263)	
.	.		783	2,208	1,868	3,314	3,393	4,076	100.	Phulwariya (1264)	
..	..	.	47	158	127	184	280	285	101	Baragaon I (1265)	
				Uninhabited					102	Baragaon III (1266)	
2	8	..	422	1,164	1,022	922	1,099	2,186	103.	Sheodaspur (1267)	
..	..	..	312	821	679	1,092	1,212	1,500	104	Mahespur (1268)	
..	..	..	270	790	641	859	1,125	1,431	105.	Chandpur (1269)	
.		..	116	338	285	444	532	623	106	Panditpur (1270)	
.	.	.	54	244	228	1,484	1,432	472	107.	Kakar Mutta (1271)	
..	..	.	460	871	695	632	558	1,566	108.	Bhikharipur Kalan (1272)	
..	.	.	2	2	..	.	Uninhabited	2	109.	Bhikharipur Khurd (1273)	
.	.	..	119	365	330	498	618	695	110.	Kanchanpur (1274)	
.		..	177	477	424	881	1,005	901	111.	Jalali patti (1275)	
	.	.	129	396	385	721	828	781	112.	Nathupur (1276)	
.	.		221	697	587	899	1,103	1,284	113	Modaon (1277)	
.		.	285	652	566	923	1,009	1,218	114	Pahari (1278)	
..	..	.	40	104	103	145	180	207	115	Ganeshpur (1279)	
..	..	..	467	1,141	1,005	1,468	1,442	2,146	116	Kandwa (1280)	
..	..	..	217	860	746	1,119	1,376	1,606	117	Amarakhairachak (1281)	
..	..	.	111	343	305	494	601	648	118.	Kadipur (1282)	
..	..	..	46	198	183	267	281	381	119.	Nakain (1283)	
.	..	..	109	388	350	479	585	738	120	Saghat (1284)	
..	..	..	16	73	61	84	91	134	121	Mirapur (1285)	
..	..	..	35	144	151	164	282	295	122.	Rampur (1286)	
..	..	..	36	83	48	116	159	131	123	Sadalpur (1287)	
..	.	..	110	344	349	440	508	693	124.	Khusipur (1288)	
..	..	..	79	282	237	325	465	519	125.	Aunra (1289)	
							Uninhabited		126.	Jagman (1290)	
							Uninhabited		127.	Nibia (1291)	
..	..	..	57	183	144	150	275	327	128	Bishokhar (1292)	
..	..	..	85	226	187	349	435	413	129	Lahia (1293)	
..	..	..	106	332	282	.	443	614	130	Awaleshpur (1294)	
.	..	..	129	248	216	288	358	464	131.	Parmanandpur (1295)	
..	..	..	144	399	329	971	365	728	132.	Karaundi (1296)	
.	..	..	29	117	98	128	160	215	133	Monghalpur (1297)	
..	..	..	92	356	320	425	674	676	134	Nasirpur (1298)	
..	..	.	209	925	769	1,231	1,352	1,694	135	Susuahi (1299)	
..	..	..	156	671	540	748	905	1,211	136.	Akhari (1300)	
							Uninhabited		137	Khanaon (1301)	
..	.	..	1	9	4		Uninhabited		138	Narottampur Khurd (1318)	
.	..	..	210	741	563	1,094	1,211	1,304	139	Norottampur Kalan (1319)	
..	..	.	1	8	4		Uninhabited	12	140.	Naipura Khurd (1321)	
.	..	..	232	802	708	1,202	1,325	1,510	141	Naipura Kalan (1322)	
..	..	..	161	510	392	905	1,052	902	142.	Dafi (1323)	
..	.	..	222	563	478	638	828	1,041	143	Nuaon (1324)	
..	.		408	1,152	783	2,122	2,445	1,935	144	Chhittupur (1326)	
	.	..	312	998	889	1,319	1,562	1,887	145.	Bhagwanpur (1327)	
..		.	488	1,485	1,124	2,418	3,062	2,609	146.	Ramana (1328)	

1	2	3	4	5	6	7	8	9
	147. Sir Gobardhanpur (1329)		4 29	795	547	..	..	..
	148. Tengara (1330)		0.43	567	34	.	..	.
	149. Bhiti (1331)		4 10	253	190	..	..	.
	150. Ralhupur (1332)		0.93	59	10	.	.	..
	151. Sultanpur (1333)		1 23	516	86	.	..	..
	152. Mandua-Dih (1334)		N.A.	..	403	..	..	.
	153. Tulsipur (1335)		N.A.	..	100	.	.	..
	154. Lahartara (1336)		N.A.	..	36	..	..	..
	155. Lallpur (1337)		N A.	..	74	..	.	..
	Tahsil—Chandauli							
	156 Kaili (239)		1 49	778	181	..	..	..
	157 Kurahana(240)		1 31	385	57	..	..	.
	158. Gokulpur (241)		0 20	750	10	..	..	..
	159 Mahmood pur (242)		0 08		Uninhabited			
	160. Rauna (243)		1 34	306	57	..	.	..
	161 Bhikpur (244)		0 50	108	8	..	.	..
	162 Chaubepatti (245)		0 34	182	7	.	.	..
	163. Sarai (246)		0 62	381	36	.	.	..
	164. Jalalpur (247)		0 40	435	20	.	..	..
	165. Lohara (248)		0.79	766	62	.	..	.
	166 Sahjaur (249)		3 52	452	189	.	..	.
	167. Domaripatti (250)		0 27	70	3	..	.	..
	168. Mawaikalan (251)		1.70	598	125	.	.	..
	169 Mahadeopur (252)		0 47	1,040	75	.	..	.
	170. Chhemiya (253)		1 21	583	94	.	..	..
	171 Pathara (254)		0 55	1,296	69	..	.	..
	172. Lakhampur (255)		0 89	611	82	.	..	..
	173 Orhwar (256)		0 48	1,229	77	..	..	.
	174 Chhirh (257)		0 95	126	13	.	.	..
	175 Bhogwar (258)		1 08	1,148	216	..	..	.
	176 Patpara (259)		1.67	711	107	.	.	.
	177. Kaithi Alias Tandia (260)		1 48	353	59	.	.	..
	178 Saidpura (261)		1.59	306	42	.	.	.
	179 Sahroei (262)		1 32	430	83	.	.	..
	180. Saresar (301)		1.74	526	93	..	..	.
	181. Mustafapur (302)		0 87	189	26	..	.	.
	182. Alampur (303)		1 11	1,163	158	..	.	..
	183 Bilaridih (326)		0.08		Uninhabited			
	184. Mahewa (327)		1.92	561	162	.	.	.
	185. Amogapur (328)		0.52	2,971	229	..	..	.
	186. Alinagar (329)		3.08	1,345	602	..	..	..
	187. Moghalchak (330)		1.10	1,776	256	.	..	..
	188. Koorh Kalan (331)		1 46	464	135	..	..	..
	189 Koorh Khurd (332)		0.65	783	60	..	..	..
	190. Bechupur (333)		0.87	2,241	279	..	..	..
	191 Taranpur (334)		0 69	1,652	149	..	..	.
	192. Parasrampur (335)		0.65	2,502	195	..	..	..
	193. Mawaikhurd (336)		1.03	1,949	234	..	..	..
	194. Dharana (337)		1.90	613	186	..	..	.
	195. Chakia (338)		0.21	752	27	..	..	.
	196. Jufurpur (339)		1.29	706	134	..	..	..
	197 Dihawa (340)		0.65	572	58	.	.	..
	198 Chhitampur (341)		1.30	976	193	1	3	3
	199 Hatherwa (342)		0.20	1,530	50	..	..	..
	200 Chakia (343)		0.10		Uninhabited			
	201 Khazoorgaon (344)		2 36	473	200	.	.	.
	202 Hirdaypur (345)		1.14	521	72	..	..	.
	203 Chandhasi (346)		2 53	920	325	..	.	.
	204 Parahupur (347)		0 30	700	37	..	.	..
	205 Mahmoodpur (348)		0 90	1,897	247			..
	206. Gidhauli (349)		0 07	257	2	.	.	

10	11	12	13	14	15	16	17	18	3	2	1
.	.	.	547	1,909	1,502	2,537	3,086	3,411	147	Sir Gobardhanpur (1329)	
..	..	..	39	132	112	138	222	244	148.	Tengara (1330)	
..	..	..	194	533	503	853	1,038	1 ,036	149.	Bhiti (1331)	
..	..	.	10	30	25	12	24	55	150.	Ralhupur (1332)	
..	..	..	104	338	297	407	492	635	151.	Sultanpur (1333)	
..	..	..	480	1,528	1,158	1,296	1,698	2,686	152.	Mandua-Dih (1334)	
..	..	..	113	356	276	985	340	632	153	Tulsipur (1335)	
..	..	..	86	314	265	1,728	275	579	154	Lahartara (1336)	
..	..	..	80	65	49	462	594	114	155	Lallpur (1337)	
										Tahsil—Chandauli	
.	..	.	193	631	528	848	979	1,159	156	Kaili (239)	
..	..	.	62	268	237	358	367	505	157	Kurahana (240)	
..	..	..	15	77	73	49	123	150	158	Gokulpur (241)	
							Uninhabited		159	Mahmood pur (242)	
.	.	.	59	228	182	383	374	410	160	Rauna (243)	
.	..	..	8	29	25	43	93	54	161	Bhikpur (244)	
..	..	..	15	39	23	60	56	62	162	Chaubepatti (245)	
..	..	..	41	127	109	103	223	236	163.	Sarai (246)	
..	..	..	33	94	80	103	101	174	164	Jalalpur (247)	
..	..	.	64	329	276	325	498	605	165	Lohara (248)	
.	..	..	234	804	786	1,172	1,277	1,590	166	Sahjaur (249)	
..	..	..	5	8	11		Uninhabited	19	167	Domaripatti (1250)	
..	..	..	145	538	479	708	809	1,017	168	Mawaikalan (251)	
..	..	..	90	256	233	383	492	489	169	Mahadeopur (252)	
..	..	..	102	377	328	352	515	705	170	Chhemiya (253)	
..	..	..	70	371	342	343	385	715	171	Pathara (254)	
.	..	..	86	297	247	354	412	544	172	Lakhamipur (255)	
.	..	..	97	309	281	341	409	590	173	Orhwar (256)	
.	..	..	20	65	55	121	188	120	174	Chhirh (257)	
..	..	..	218	643	597	834	1,077	1,240	175	Bhogwar (258)	
..	..	..	214	647	540	866	1,227	1,187	176	Patpara (259)	
.	..	..	98	267	255	311	440	552 522	177	Kaithi Alias Tandia (260)	
..	..	..	59	256	230	278	381	486	178	Saidpura (261)	
.	..	.	137	293	274	415	444	567	179.	Sahroei (262)	
..	.	..	185	490	426	545	698	916	180	Saresar (301)	
	..	..	26	85	79	133	163	164	181	Mustafapur (302)	
..	..	..	169	689	602	719	904	1,291	182.	Alampur (303)	
							Uninhabited		183	Bilaridih (326)	
..	..		163	541	536	698	875	1,077	184	Mahewa (327)	
.	.	..	332	822	723	1,092	1,241	1,545	185	Amogapur (328)	
..	.		744	2,223	1,919	2,958	3,631	4,142	186	Alinagar (329)	
.	..	..	360	1,030	924	1,263	1,528	1,954	187.	Moghalchak (330)	
.	..	..	175	390	287	432	366	677	188	Koorh Kalan (331)	
.	..	..	88	290	219	285	587	509	189.	Koorh Khurd (332)	
..	..	..	322	1,049	901	960	1,200	1,950	190	Bechupur (333)	
	..	..	166	609	531	987	1,128	1,140	191	Taranpur (334)	
..		..	266	889	737	965	1,239	1,626	192	Parasrampur (335)	
.	.	..	343	1,060	947	1,389	1,764	2,007	193	Mawai Khurd (336)	
.	..	.	188	628	536	644	794	1,164	194	Dharana (337)	
..	..	..	29	86	72	90	138	158	195.	Chakia (338)	
.	.	..	139	502	409	610	761	911	196	Jufurpur (339)	
.	..	.	58	195	177	221	327	372	197	Dihawa (340)	
..	..	..	193	664	605	840	1,123	1,269	198	Chhitampur (341)	
..	..	..	55	161	145	163	104	306	199	Hatherwa (342)	
							Uninhabited		200.	Chakia (343)	
..	..	..	210	591	525	706	848	1,116	201	Khazoorgaon (344)	
..	..	.	91	323	271	403	603	594	202	Hirdaypur (345)	
..	..	..	404	1,283	1,045	1,580	2,121	2,328	203	Chandhasi (346)	
..	..	.	37	113	97	23	52	210	204.	Parahupur (347)	
..	..	..	247	896	811	984	1,266	1,707	205.	Mahmoodpur (348)	
..	..	..	2	9	9	7	18	18	206.	Gidhauli (349)	

1	2	3	4	5	6	7	8	9
	207. Jagdishpur (350)		0 01		Uninhabited			
	208. Harsanker Pur (351)		1 06	705	120	.	.	. .
	209. Hinauli (352)		1 33	638	122	..	.	..
	210. Sat Pokhari (353)		0 81	758	98	3	10	7
	211 Chainpur (354)		0 02		Uninhabited			
	212 Bhai Saurhi (355)		0 93	1,248	274	..	..	..
	213 Malokhar (356)		0 62	1,526	198	.	.	..
	214 Mahammadpur (357)		0 50	212	11	.	..	..
	215. Leruwa (358)		0 94	1,416	183	.	..	..
	216 Adampur (359)		0 40		Uninhabited			
	217 Sultanipur (360)		0 66	162	16	.	..	..
	218 Hamzapur (361)		0 36		Uninhabited			
	219 Kundakalan (362)		2.10	351	92	..	..	..
	220 Kunda Khurd (363)		2 91	421	169	.	..	..
	221 Karwat (364)		1 40	676	154	..	.	..
	222 Dandi (365)		1 22	126	15	.	..	..
	223. Naria (366)		1 03		Uninhabited			
	224 Fatehpur (367)		0 47		Uninhabited			
	225. Bahadurpur (368)		1 63	1,296	494	..	..	
	226 Marhia (369)		0 87	495	96	..	..	..
	227. Jalilpur (370)		0 70	827	130	6	25	13
	228. Shujabad (371)		0 79	3,505	479	..	..	..
	229. Domari (372)		3.86	305	214	..	..	..
	230. Ratanpur (373)		0.47	1,221	82	..	.	..
	231 Bhojpur (374)		0 30	1,803	104	.	..	..
	232. Chaurahat (375)		1 09	473	80	..	..	..
	233. Semara (376)		0.74	1,465	163	.	.	.
	234 Katesar (377)		4 39	593	411	.	..	..
	235 Hamidpur (378)		0 17		Uninhabited			
	236 Nathupur (379)		0.86	855	102	..	..	.
	237. Bakhara (380)		1.66	488	172	..	..	..
	238. Nibupur (381)		0.57	1,556	115	..	..	.
	239 Mohammadpur (382)		0 28	1,025	59	..	..	.
	240 Rasulpur (383)		0 25	244	12	..	..	..
	241 Bagahi (384)		0 59	1,307	150	..	..	..
	242. Abudal Rahimpur Alias Dulhipur (385)		0 59	3,356	348	..	..	.
	243. Mahawalpur (386)		0 74	1,054	158	4	11	10
	244 Puraini (387)		2 06	207	71	..	..	..
	245. Bhojahuwa (388)		0 35	343	19	..	..	.
	246 Saidpura (389)		0 38	876	75	..	.	..
	247. Sahupur (390)		1.39	669	192	..	..	..
	248 Hariharpur (391)		0 23	1,409	28	.	.	..
	249 Chandi Tara (392)		1 09	985	210	..	.	..
	250. Byaspur (393)		0 50	1,084	101	..		.
	251 Fatehpur (394)		0 72	1,376	132	..	..	..
	252 Goraia (395)		0 53	458,	46	..	..	..
	253 Kabirpur (396)		0 55	775	73	..	.	..
	254 Dariyapur (397)		0 28	804	41	..	..	..
	255 Mannapur (398)		0 40	1,340	92	..	..	..
	256 Govindpur (399)		0 59	29	3	.	..	..
	257 Khutha (400)		0.53	630	53	..	..	..
	258 Parorawa (401)		1 28	940	162	..	..	.
	259 Bhojapur (402)		0.24	46	2	..	..	..
	260. Dihia (403)		0 85	902	112	..	..	..
	261. Mulkipur (404)		0 30	407	16	..	..	..
	262. Tahirpur (405)		0 42	936	57	.	..	..
	263. Gopalpur (406)		0 57	311	30	..	..	..
	264. Hamidpur (407)		1 19	419	76	..	..	..
	265. Patana (408)		2 54	216	83	..	..	.
	266. Sengar (409)		0 53	413	39	..	..	.
	267. Jodhipur (410)		0 96	241	41	..	..	..

10	11	12	13	14	15	16	17	18	3	2	1
							Uninhabited		207	Jagdishpur (350)	
..			120	393	354	482	605	747	208	Harsankerpur (351)	
.	.		133	459	389	538	646	848	209.	Hinauli (352)	
..	.		98	303	311	335	452	614	210	Sat Pokhari (353)	
							Uninhabited		211.	Chainpur (354)	
..	..		274	748	513	893	1,028	1,161	212.	Bhai Saurhi (355)	
..	..	..	213	489	457	653	806	946	213.	Malokhar (356)	
	..		11	63	43	15	31	106	214	Mahammadpur (357)	
.	.	.	202	698	633	883	1,128	1,131	215	Leruwa (358)	
							Uninhabited		216.	Adampur (359)	
.	.	.	18	54	53	141	96	107	217.	Sultanipur (360)	
							Uninhabited		218.	Hamzapur (361)	
	..	.	92	392	345	480	613	737	219.	Kundakalan (362)	
	..		177	631	593	788	895	1,224	220	Kunda Khurd (363)	
.		.	154	511	435	465	702	946	221.	Karwat (364)	
..	.		15	79	75	145	133	154	222	Dandi (365)	
							Uninhabited		223	Naria (336)	
							Uninhabited		224	Fatehpur (367)	
.		.	494	1,166	946	1,698	1,988	2,112	225	Bahadurpur (368)	
.			96	243	188	460	518	431	226	Marhia (369)	
..	..	.	130	316	263	342	443	579	227	Jalilpur (370)	
1	8	6	523	1,486	1,283	1,799	2,596	2,769	228	Shujabad (371)	
.	..		261	601	576	801	1,029	1,177	229.	Domari (372)	
		.	96	311	263	410	482	574	230	Ratanpur (373)	
.	.		104	294	247	396	426	541	231	Bhojpur (374)	
	.	.	84	276	240	371	437	516	232.	Chaurahat (375)	
..		..	174	566	518	683	874	1,084	233	Semara (376)	
.	.	.	423	1,377	1,226	1,836	2,008	2,603	234	Katesar (377)	
						6	Uninhabited		235.	Hamidpur (378)	
..	.		106	405	330	497	648	735	236	Nathupur (379)	
..	..	..	172	436	374	525	647	710	237	Bakhara (380)	
..	..	.	141	445	442	620	680	887	238	Nibupur (381)	
..		.	66	163	124	182	193	287	239	Mohammadpur (382)	
.	.	..	12	35	26	39	56	61	240.	Rasulpur (383)	
..	.	..	152	510	261	264	721	771	241	Bagahi (384)	
.	..	..	348	1,057	923	1,340	1,722	1,980	242	Abudal Rahimpur Alias Dulhipur (385)	
..	.	.	158	410	370	396	551	6,780	243	Mahawalpur (386)	
.	.	..	80	236	190	262	382	426	244	Puraini (387)	
..	.	..	20	61	59	56	114	120	245	Bhojahuwa (388)	
..	.		76	190	143	278	344	333	246.	Saidpura (389)	
.		.	203	542	388	735	596	930	247.	Sahupur (390)	
..	.	.	71	174	150	194	Uninhabited	324	248.	Harinarpur (391)	
..	..	.	210	573	501	661	918	1,074	249.	Chandi Tara (392)	
.	.	.	101	289	253	353	442	542	250	Byaspur (393)	
.		..	160	514	477	535	651	991	251.	Fatehpur (394)	
.	..	.	46	127	116	160	174	243	252.	Goraia (395)	
..	..	.	76	216	210	351	411	426	253	Kabirpur (396)	
..	..	..	43	134	91	165	175	225	254.	Dariyapur (397)	
..		.	103	288	248	332	277	536	255.	Mannapur (398)	
..	..	..	6	9	8	Uninhabited		17	256	Govindpur (399)	
..		..	70	194	140	209	438	334	257.	Khutha (4 00)	
..	..	..	204	656	547	817	974	1,203	258.	Parorawa (401)	
.	..	..	2	6	5	Uninhabited	1	11	259	Bhojapur (402)	
..	..	.	112	412	355	487	624	767	260.	Dihia (403)	
		..	16	62	60	110	123	122	261.	Milkipur (404)	
.	.	.	57	217	176	140	218	393	262	Tahirpur (405)	
	..	..	30	92	85	97	98	177	263.	Gopalpur (406)	
..	.	.	89	253	246	313	349	499	264.	Hamidpur (407)	
..	..	.	97	314	235	432	471	549	265.	Patana (408)	
.	.		41	109	110	164	164	219	266	Sengar (409)	
.		..	41	134	97	110	189	231	267	Jiodhipur (410)	

1	2	3	4	5	6	7	8	9
	268. Katriya (411)		1.20	533	80	..		.
	269 Airi (412)		0 16	44	1	..	..	.
	270. Akaumi (413)		0 45	780	45	.		..
	271. Kamalapur (414)		0 64	164	17		..	.
	272. Bhitsiriya (415)		0 48	119	7			.
	273. Singhitali (416)		0 68	774	125	.		..
	274. Heshampur (417)		0 87	146	50	.	.	.
	275. Chandrakha (418)		1 82	349	88	..	.	..
	276. Daulatpur (422)		0 28		Uninhabited			
	277. Jeonathpur (423)		1 09	252	76		.	..
	Total Rural Group		**273 31**	**788**	**31,511**	**17**	**65**	**33**
Mirzapur	Mirzapur-cum-Vindhyachal Standard		102 65	1,367	20,017	3	18	5
	Urban Area							
	URBAN COMPONENTS							
	1 Mirzapur-cum-Vindhyachal	M B	38 85	2,727	14,427	**3**	18	5
	Total Urban Group		**38 85**	**2,727**	**14,427**	**3**	**8**	5
	RURAL COMPONENTS							
	Tahsil—Mirzapur							
	1 Rasulpur-urf-Sheopur(216)		1 63	215	57	.	..	..
	2 Keotan Mutalika Vindhyachal (217)		**2** 00	199	82	..	.	..
	3 Kharahara (556)		0 55	2,289	134	.		.
	4. Pacher Dubey (572)		0 42	143	9		.	.
	5 Pacher Misra (573)		0 30	667	36	.	.	..
	6 Gor Sandi (574)		0 87	601	57		.	..
	7 Rampur (575)		0 21	781	23	..	..	..
	8. Masari (576)		1 72	623	80	..	.	..
	9 Bahorna (577)		0 17	406	14	..	.	.
	10 Turkapur (578)		0 12	825	19	..	..	..
	11 Pathara Dasaudhi (579)		0 93	498	62	..	.	
	12 Patlukia (580)		0 58	195	16	..	.	.
	13. Bijaipura (582)		0 84	893	138	..		.
	14. Dubani (583)		0 33	582	26	.	.	.
	15. Kusahan (584)		0 52	521	43	.		..
	16 Bahraicha (585)		0 08	1,125	18	..	.	
	17 Kutui (586)		0 16	.	Uninhabited			
	18 Nuaon (587)		1 06	831	121			
	19. Bisundarpur (588)		0 91	..	Uninhabited			
	20. Meoti (589)		0 79	999	108			..
	21. Batauti (590)		0.19		Uninhabited			
	22 Gangaut (591)		1 14	446	62	.	.	.
	23 Bharpatti (605)		0 20	225	7	.	.	..
	24 Pipara Dad (607)		2 57	637	131	,	..	..
	25. Saripui (608)		0 32	231	10		.	..
	26 Jalalpur (609),		0 21	1,152	37	..	.	..
	27 Dhannipatti (610)		0 45	820	72	..	..	
	28 Pathanpatti (611)		0 35	931	50	.		.
	29 Parmanpatti (612)		0 12	2,308	48	..	.	
	30 AnantRam Patti(613)		0 76	714	84	..	..	..
	31. Gangoo (614)		0 11		Uninhabited			
	32 Durgapur (615)		0 21	643	31	.	..	..
	33 Majhiar (616)		0 17	371	9			..
	34. Lachha Patti (617)		1 63	659	169	.		..
	35. Khajuri (619)		1 27	566	180	.	.	
	36. Arjunpur Dube (620)		1 59	647	273			.

10	11	12	13	14	15	16	17	18	3	2	1
	..		94	349	290	387	528	639	268.	Katriya (411)	
	..	.	1	3	4		Uninhabited	7	269	Airi (412)	
	.	..	45	192	159	207	264	351	270	Akaumi (413)	
		..	17	59	46	66	63	105	271	Kamalapur (414)	
	.		7	30	27	27	57	57	272.	Bhitsiriya (415)	
..	..		130	278	248	382	508	526	273	Singhitali (416)	
..			52	72	55	225	Uninhabited	27	274.	Heshampur (417)	
.		.	95	342	293	424	496	635	275.	Chandrakha (418)	
						Nil	Uninhabited		276.	Daulatpur (422)	
.	.		78	140	135	194	236	275	277	Jeonathpur (423)	
24	**115**	**16**	**36,189**	**115,658**	**99,789**	**149,112**	**174,754**	**215,447**		**Total Rural Group**	
46	957	92	25,019	75,497	64,848	111,259	128,026	140,345		Mirzapur-cum-Vindhyachal Standard Urban Area	Mirzapur.
										URBAN COMPONENTS	
40	922	82	18,714	57,166	48,773	86,528	100,097	105,939	M.B. 1	Mirzapur-cum-Vindhyachal	M.B.
40	**922**	**82**	**118,714**	**157,166**	**48,773**	**86,528**	**100,097**	**105,939**		**Total Urban Group**	
										RURAL COMPONENTS	
										Tahsil-Mirzapur	
..	..	..	57	195	156	514	527	351		1. Rasulpur-urf-Sheopur (216)	
		..	82	208	190	526	654	398		2. Keotan Mutalika Vindhyachal (217)	
.	.	..	134	642	617	782	1.008	1,259		3. Kharahara (556)	
.			12	30	30	30	50	60		4. Pacher Dubey (572)	
.	..	..	41	116	84	143	174	200		5. Pacher Misra (573)	
1	4	3	66	264	259	419	424	523		6 Gor Sandi (574)	
		..	26	92	72	149	156	164		7 Rampur (575)	
.		.	121	580	492	863	743	1,072		8 Masari (576)	
.			14	38	31	53	61	69		9. Bahorna (577)	
	.	.	19	51	48	75	81	99		10. Turkapur (578)	
		.	62	254	209	279	297	463		11 Pathara Dasaudhi (579)	
..	..	.	16	56	57	98	87	113		12 Patlukia (580)	
..	.	..	138	406	344	584	664	750		13. Bijaipura (582)	
..		.	40	98	94	105	141	192		14. Dubahi (583)	
..		.	43	139	132	185	206	271		15. Kusahan (584)	
..		..	24	49	41	56	83	90		16. Bahraicha (585)	
							Uninhabited			17. Kutui (586)	
..	.	..	128	459	422	677	738	881		18. Nuaon (587)	
							74	Uninhabited		19 Bisundarpur (588)	
..	..	.	108	404	385	634	688	789		20. Meoti (589)	
							Uninhabited			21. Batauti (590)	
..	..	.	62	273	236	300	394	509		22. Gangaut (591)	
..	..	..	7	25	20	38	43	45		23 Bharpatti (605)	
..	..	..	131	882	755	1,338	947	1,637		24. Pipara Dad (607)	
.	..		13	41	33	33	33	74		25 Saripur (608)	
..	.	..	43	129	113	136	175	242		26 Jalalpur (609)	
..	.	.	73	182	187	273	277	369		27. Dhanipatti (610)	
.	..	.	70	181	145	284	327	326		28 Pathanpatti (611)	
.	..	..	95	144	133	197	193	277		29 Paramanpatti (612)	
..	..	.	84	286	257	341	463	543		30 Anant Ram Patti (613)	
							Uninhabited			31. Gangoo (614)	
..	.	.	31	70	65	111	101	135		32. Durgapur (615)	
.	..	..	9	33	30	35	39	63		33. Majhiar (616)	
..	..	..	198	547	527	689	917	1,074		34 Lachha Patti (617)	
.		..	191	399	320	450	596	719		35 Khajuri (619)	
..		.	288	569	459	531	537	1,028		36. Arjunpur Dube (620)	

1	2	3	4	5	6	7	8	9
	37 Adhauli (621)		1 27	1,213	274	..	..	..
	38. Harıharpur (622)		0 81	154	18	..	..	.
	39. Kakrahı (623)		0 70	331	43	..	..	..
	40. Badauli (624)		0 58	867	84	.	..	.
	41. Cherui Ram (625)		0 92	1,282	221		.	..
	42 Barbaspur (626)		0 25		Uninhabited			
	43 Lahauli Gautam (627)		0 32	1,138	44	.	.	
	44. Lahauli Misra (628)		0 69	1,097	170	.	..	..
	45. Dewapur Pachwal (629)		1 08	445	82			..
	46. Rajpur (630)		1 23	758	165	.		
	47 Bharuhana (631)		1 85	1,363	497		.	..
	48 Dhaurupur (632)		0 49	1,706	156		.	..
	49 Jayapur (633)		0 35	991	64	.	.	..
	50 Saraulı (634)		0 09	433	4	.	.	..
	51. Kataram (635)		0 57	1,023	108	.	..	..
	52. Pandeypur Mutalika Tarkapur (636)		1 41	448	94		.	.
	53 Chindlikh Gaharwai (637)		0 76	443	54	.	.	.
	54 Chindlikh Dubey (638)		0 33	794	32	..	..	..
	55 Jasoar (639)		0 49	1,869	140	..		
	56. Pahari (640)		1 82	559	230	..		..
	57. Tikara (649)		0 38	121	19	.	.	
	58. Birmaua (650)		0 67	376	40	..	.	
	59. Pandara Hanuman (651)		1 87	363	122		..	
	60 Padara Kangal (654)		0 48	358	28		..	..
	61 Baraundha (655)		1 80	33	5	..	..	..
	62 Asamanpatti (656)		0 02	300	1	.		.
	63 Lohandi Kalan (657)		1 72	403	92		..	..
	64 Lofdi Khurd (658)		0 67	406	42	.	..	.
	65. Chandaipur (661)		3 51	410	210	..		
	66. Gopalpur (666)		2 40	303	97		..	..
	67. Kantit (667)		5 00	119	90	..	.	.
	68 Rajapur (668)		0 86	377	47	..	..	.
	69 Ranibari (669)		1 34	183	40		..	.
	70 Baraipur (670)		0 75	56	9	.	..	.
	71 Anantpur (672)		0 35	180	10	.	.	..
	72 Itawa (673)		0 49	749	52	.	.	.
	Total Rural Group		**63 80**	**539**	**5,590**	.	.	..

Note:—Figures within paranthesis indicate the location code number.

10	11	12	13	14	15	16	17	18	3	2	1
..	..		303	831	709	1,142	1,252	1,540	37.	Adhaulı (621)	
..	..	..	19	66	59	37	101	125	38.	Harıharpur (622)	
..	.	.	54	122	110	189	208	232	39	Kakrahı (623)	
..		.	103	264	239	382	462	503	40	Badaulı (624)	
..	.	.	245	639	540	914	1,014	1,179	41.	Cherui Ram (625)	
							Unınhabıted		42.	Barbaspur (626)	
..	..		64	209	155	310	323	364	43.	Lahaulı Gautam (627)	
..	.		185	410	347	521	622	757	44.	Lahaulı Mısra (628)	
..	.	.	82	263	218	411	435	481	45	Dewapur Pachwal (629)	
1	2	..	222	484	448	733	935	932	46	Rajpur (630)	
..	..	.	515	1,386	1,136	1,719	2,023	2,522	47.	Bharuhana (631)	
1	13	.	165	436	400	607	630	836	48.	Dhaurupur (632)	
..	..	.	78	188	159	237	277	347	49	Jayapur (633)	
..	..	..	6	18	21	21	Unınhabıted	39	50	Saraulı (634)	
..	..		121	318	265	463	491	583	51	Kataram (635)	
1	4	..	120	324	307	157	518	631	52.	Pandeypur Mutalıka Tarkapur (636)	
..	..	..	54	178	159	242	283	337	53.	Chındlıkh Gaharwar (637)	
..		..	32	129	133	201	227	262	54.	Chındlık h Dubey (638)	
..	..	..	167	460	456	641	703	916	55.	Jasoar (639)	
..	..	.	346	527	490	769	763	1,017	56.	Paharı (640)	
..	..	..	19	48	32	63	70	80	57	Tıkara (649)	
..	..	..	43	154	98	151	207	252	58.	Bırmaua (650)	
..	..	..	122	360	319	489	579	679	59.	Pandara Hanuman (651)	
..	..	..	28	95	77	125	151	172	60.	Padara Kangal (654)	
..	.	.	5	35	25	69	115	60	61	Baraundha (655)	
..	..		1	2	4	Unınhabıted	5	6	62.	Asamanpattı (656)	
2	12	7	115	380	314	501	613	694	63.	Lohandı Kalan (657)	
..		.	42	150	122	169	175	272	64	Lofdı Khurd(658)	
..	..	..	240	758	680	942	1,200	1,438	65.	Chandaıpur (661)	
..	.	..	97	382	343	633	482	727	66.	Gopalpur (666)	
..	..	.	106	333	264	257	334	597	67.	Kantıt (667)	
..	.	..	48	175	149	227	193	324	68.	Rajapur (668)	
..	.	..	40	125	120	183	212	245	69.	Ramıbarı (669)	
..		..	9	16	26	18	38	42	70.	Baraıpur (670)	
..	..	..	11	27	36	45	58	63	71.	Anantpur (672)	
..	..	..	72	197	170	235	302	367	72.	Itawa (673)	
6	**35**	**10**	**6,305**	**18,331**	**16,075**	**24,731**	**27,929**	**34,406**		**Total Rural Group**	

APPENDIX TO TABLE A-V

State/District	Location	Standard Urban Area and Component Units (with location Code numbers of Villages)	Area in Km²	Number of Occupied Residential Houses	Number of House-Holds	Total Population (including Institutional and Houseless Population)			Scheduled Castes	
						Persons	Males	Females	Males	Females
1		2	3	4	5	6	7	8	9	10
UTTAR PRADESH		**Total**	**5597 51**	**1,571,612**	**1,936,198**	**10,466,099**	**5,758,460**	**4,707,633**	**787,640**	**650,329**
		Urban	**1548 52**	**1,268,893**	**1,593,729**	**8,522,169**	**4,695,484**	**3,826,685**	**530,778**	**430,926**
		Rural	**4048 99**	**302,719**	**342,469**	**1,943,930**	**1,062,976**	**880,954**	**256,862**	**219,403**
Naini Tal		Haldwani-*cum*-Kathgodam Standard Urban Area.	25 27	9,271	10,850	57,449	32,325	25,124	3,442	2,812
		URBAN COMPONENTS								
	1	Haldwani-*Cum*-Kathgodam M B	10 62	8,393	9,838	52,205	29,486	22,719	2,793	2,273
		Total Urban Group	**10 62**	**8,393**	**9,838**	**52,205**	**29,486**	**22,719**	**2,793**	**2,273**
		RURAL COMPONENTS								
		Tahsil—Haldwani								
	187.	Mukhani	3 80	213	232	1,085	571	514	115	97
	188.	Bamori Talli Kham	0 27	45	45	181	100	81	23	17
	189	Bithoria No. I	2 88	213	213	1,420	768	652	252	214
	197.	Dhamuwa Dhunga Bando Basti.	1 38	61	62	350	187	163	23	18
	198.	Bamori Malli	0 96	71	73	407	209	198	57	63
	199	Bamori Talli Bando Basti.	1 36	42	141	634	343	291	86	66
	200	Haripur Sukha	0 20	10	10	34	19	15	4	5
	201	Manpur Uttar	0 63	27	38	128	67	61	17	11
	239	Haldwani Talli	1 70	106	108	520	309	211	61	35
	240	Gaujajali Uttar	0 68	42	42	242	143	99	4	3
	241	Gaujajali Bichli	0 79	48	48	243	123	120	7	10
		Total Rural Group	**14 65**	**878**	**1,012**	**5,244**	**2,839**	**2,405**	**649**	**539**
Moradabad		Amroha Standard Urban Area	62 41	13,365	16,228	98,075	51,508	46,567	4,555	3,771
		URBAN COMPONENTS								
	1	Amroha M.B.	6 32	11,029	13,469	82,702	43,019	39,683	2,591	2,141
		Total Urban Group	**6 32**	**11,029**	**13,469**	**82,702**	**43,019**	**39,683**	**2,591**	**2,141**
		RURAL COMPONENTS								
		Tahsil—Amroha								
	88	Fazilpur	1 00	40	40	255	141	114	..	..
	89.	Nizampur Garhi	2 33			Uninhabited				
	91	Daud Sarai	1 36	108	127	697	391	306	143	104
	92	Fareedpur Ghosi	0 91			Uninhabited				
	93.	Mohammadpur Bhoora	0 30			Uninhabited				
	95	Mohammadpur Jatti	2 12			Uninhabited				
	96	Akbarpur Patti	1 97	121	129	1,150	647	503	282	219
	192.	Ahroi	2 53	33	52	330	181	149	6	4
	193.	Mahua	2 48			Uninhabited				
	208.	Chak Garhmal	0 21			Uninhabited				
	*209	Amroha Dehat	23 20	912	1,104	5,753	3,251	2,502	380	291
	210	Makanpur Sawadqusba	0 43			Uninhabited				

Note: *In 1971 the Village Amroha Behat (Code No. 209) is partly included in Amroha M.B.

Scheduled Tribes		Literate and Educated persons		WORKERS				Location Code	Standard Urban Area and Component Units	State/District
				Total Workers (I-IX)		I Cultivators				
Males	Females	Males	Females	Males	Females	Males	Females			
11	12	13	14	15	16	17	18		2	1
6,988	**5,259**	**2,862,484**	**1,461,598**	**2,790,000**	**147,753**	**278,180**	**9,017**		**Total**	**UTTAR PRADESH**
6,489	**4,866**	**2,542,018**	**1,385,836**	**2,250,890**	**115,529**	**62,692**	**2,294**		**Urban**	
499	**393**	**320,466**	**75,762**	**539,110**	**32,224**	**215,488**	**6,723**		**Rural**	
114	79	18,598	10,144	16,995	953	776	136		Haldwani-*cum*-Kathgodam Standard Urban Area.	Naini Tal
									URBAN COMPONENTS	
111	79	17,040	9,,356	15,562	737	263	22		1 Haldwani-*cum*-Kathgodam M.B	
111	**79**	**17,040**	**9,356**	**15,562**	**737**	**263**	**22**		**Total Urban Group**	
									RURAL COMPONENTS	
									Tahsil—Haldwani	
.	..	264	149	314	135	166	94		187. Mukhani	
	..	44	30	53	2	7			188 Bamori Talli Kham	
.		443	185	391	22	136			189. Bithoria No I	
	..	102	53	77	..	31	.		197. Dhamuwa Dhunga Bando Basti.	
..	..	140	75	84	..	21	..		198 Bamori Malli	
.	..	165	80	171	11	38	5		199 Bamori Talli Bando Basti	
..	..	1	1	11	1	..	.		200 Haripur Sukha	
..	..	36	28	47	37	7	6		201. Manpur Uttar	
3	.	172	71	157	6	52	1		239 Haldwani Talli	
.	.	102	48	69	1	23			240 Gaujajali Uttar	
..	.	89	68	59	1	32	1		241. Gaujajali Bichli	
3		**1,558**	**788**	**1,433**	**216**	**513**	**114**		**Total Rural Group**	
2	1	16,742	7,843	24,599	990	4,667	41		Amroha Standard Urban Area	Moradabad
									URBAN COMPONENTS	
2	1	14,856	7,493	19,812	959	1,731	18		1. Amroha M B	
2	**1**	**14,856**	**7,493**	**19,812**	**959**	**1,731**	**18**		**Total Urban Group**	
									RURAL COMPONENTS	
									Tahsil—Amroha	
..	.	34	4	65	..	60	..		88. Fazilpur	
			Uninhabited						89 Nizampur Garhi	
..		120	6	169	4	130	4		91. Daud Sarai	
			Uninhabited						92. Fareedpur Ghosi	
			Uninhabited						93. Mohammadpur Bhoora	
			Uninhabited						95 Mohammadpur Jatti	
	.	136	14	372	1	170	1		96. Akbarpur Patti	
.	.	23		113	..	107	..		192. Ahroi	
			Uninhabited						193. Mahua	
			Uninhabited						208. Chak Garhmal	
.	..	908	265	1,885	7	1,018	3		*209 Amroha Dehat	
			Uninhabited						210. Makanpur Sawadqusba	

State/District	Location Code	Standard Urban Area and Component Units	II Agricultural Labourers		III Livestock, Forestry, Fishing, Hunting and Plantations, Orchards and Allied activities		IV Mining and Quarrying		V Manufacturing, Processing, Servicing and Repairs			
									(a) Household Industry		(b) Other than Household Industry	
			Males	Females	Males	Females	Males	Females	Males	Females	Males	Females
1		2	19	20	21	22	23	24	25	26	27	28
UTTAR PRADESH		**Total**	**157,960**	**20,110**	**22,197**	**1,244**	**2,113**	**65**	**187,111**	**20,865**	**531,956**	**9,283**
		Urban	**44,925**	**4,803**	**16,832**	**753**	**1,709**	**60**	**152,662**	**17,907**	**490,297**	**7,536**
		Rural	**113,035**	**15,307**	**5,365**	**491**	**404**	**5**	**34,449**	**2,958**	**41,659**	**1,747**
Naini Tal		Haldwani-*cum*-Kathgodam Standard Urban Area	517	106	171	7	3	..	412	45	2,864	41
		URBAN COMPONENTS										
		1. Haldwani-*cum*-Kathgodam M B	158	25	131	4	3	..	344	40	2,752	39
		Total Urban Group	**158**	**25**	**131**	**4**	**3**	..	**344**	**40**	**2,752**	**39**
		RURAL COMPONENTS										
		Tahsil—Haldwani										
	187	Mukhani	67	34	2	.	..	..	1	..	7	2
	188.	Bamori Talli Kham	25	.	9	1	.	..	1	..	2	.
	189.	Bithoria No. I	102	13	1	2	.	..	21	.	21	.
	197	Dhamuwa Dhunga Bando Basti	21	..	1	..	..	..	..		5	..
	198.	Bamori Malli	39	..	1	.	..	..	3	..	3	..
	199	Bamori Talli Bando Basti.	36	2	11	..	.	..	16	..	24	..
	200.	Haripur Sukha	7	1	1	.		..	..	..	2	.
	201.	Manpur Uttar	23	28	.	..	..	.	9	3	2	.
	239	Haldwani Talli	24	2	6	..	..	..	6	2	34	
	240.	Gaujajali Uttar	6	1	4	..	..	..	10	..	12	.
	241.	Gaujajali Bichli	9	..	4		.	..	1	.		.
		Total Rural Group	**359**	**81**	**40**	**3**	.	..	**68**	**5**	**112**	**2**
Moradabad		Amroha Standard Urban Area	1,567	21	233	25	1	..	1,597	260	5,869	182
		URBAN COMPONENTS										
		1. Amroha M B.	604	16	225	25	1	.	1,568	260	5,172	181
		Total Urban Group	**604**	**16**	**225**	**25**	**1**	.	**1,568**	**260**	**5,172**	**181**
		RURAL COMPONENTS										
		Tahsil—Amroha										
	88.	Fazilpur	5		.	..	..	..	..	..	.	..
	89	Nizampur Garhi					Uninhabited					
	91	Daud Sarai	31	.	.		..	..	6	..	..	..
	92.	Fareedpur Ghosi					Uninhabited					
	93	Mohammadpur Bhoora					Uninhabited					
	95.	Mohammadpur Jatti					Uninhabited					
	96.	Akbarpur Patti	187		1			..		..	8	.
	192.	Ahroi	.	.	.	.		..	5	..	..	.
	193.	Mahua					Uninhabited					
	208.	Chak Garhmal					Uninhabited					
	*209.	Amroha Dehat	146	1	3			.	2	.	654	1
	210.	Makanpur Sawadqasba					Uninhabited					

WORKERS										Location Code	Standard Urban Area and Component Units	State/District
VI Construction		VII Trade and Commerce		VIII Transport, Storage and Communications		IX Other Services		X Non-workers				
Males	Females	Males	Females	Males	Females	Males	Females	Males	Females			
29	30	31	32	33	34	35	36	37	38	2		1
60,773	**854**	**475,020**	**8,488**	**296,472**	**3,579**	**778,218**	**74,248**	**2,968,460**	**4,559,886**		**Total**	**UTTAR PRADESH**
50,712	**665**	**458,613**	**8,135**	**281,252**	**3,480**	**691,196**	**69,896**	**2,444,594**	**3,711,156**		**Urban**	
10,061	**189**	**16,407**	**353**	**15,220**	**99**	**87,022**	**4,352**	**523,866**	**848,730**		**Rural**	
704	7	4,163	60	2,840	48	4,545	503	15,330	24,171		Haldwani-*cum*-Kathgodam Standard Urban Area	Naini Tal
											URBAN COMPONENTS	
672	7	4,117	60	2,770	48	4,352	492	13,924	21,982		Haldwani-*cum*-Kathgodam M.B.	
672	**7**	**4,117**	**60**	**2,770**	**48**	**4,352**	**492**	**13,924**	**21,982**		**Total Urban Group**	
											RURAL COMPONENTS	
											Tahsil—Haldwani	
.		3		2	..	66	5	257	379		187. Mukhani	
		2	..	2	.	5	1	47	79		188. Bamori Talli Kham	
28	..	20	..	34	..	28	..	377	630		189 Bithoria No. I	
2	..	..	..	7	.	10		110	163		197 Dhamuwa Dhunga Bando Basti.	
	..	3	..	3	..	11		125	198		198. Bamori Malli	
2		12	..	9	.	23	4	172	280		199 Bamori Talli Bando Basti.	
.		..	..	1	..	..	..	8	14		200 Haripur Sukha	
		2	..	1		3	..	20	24		201 Manpur Uttar	
		2	..	7	..	26	1	152	205		239. Haldwani Talli	
		2	..	2	..	10	.	74	98		240. Gaujajali Uttar	
	.	..	..	2	..	11	.	64	119		241. Gaujajali Bichli	
32	..	**46**	.	**70**	..	**193**	**11**	**1,406**	**2,189**		**Total Rural Group**	
993	1	3,740	16	2,160	17	3,772	427	26,909	45,577		Amroha Standard Urban Area	Moradabad
											URBAN COMPONENTS	
987	1	3,718	16	2,147	17	3,659	425	23,207	38,724		1 Amroha M.B.	
987	**1**	**3,718**	**16**	**2,147**	**17**	**3,659**	**425**	**23,207**	**38,724**		**Total Urban Group**	
											RURAL COMPONENTS	
											Tahsil—Amroha	
..	..	..	.		.		.	76	114		88 Fazilpur	
				Uninhabited							89 Nizampur Garhi	
.	..	..	.	..	.	2	.	222	302		91 Daud Sarai	
				Uninhabited							92 Fareedpur Ghosi	
				Uninhabited							93 Mohammadpur Bhoora	
				Uninhabited							95. Mohammadpur Jatti	
	.	..	.	1	..	5		275	502		96 Akbarpur Patti	
	.	..	..	..		1	.	68	149		192 Ahroi	
				Uninhabited							193 Mahua	
				Uninhabited							208. Chak Garhmal	
2	..	16	.	11	.	33	2	1,366	2,495		*209. Amroha Dehat	
				Uninhabited							210 Makanpur Sawadqasba	

1	2	3	4	5	6	7	8	9	10
	211 Durgoopur	2 32	133	133	758	408	350	104	93
	230 Khaliqpur Khurd	1 26	53	66	403	218	185	51	57
	231. Golaria	4 42	175	203	1,134	602	532	155	133
	297 Dasipur	0 72	60	60	233	126	107	33	27
	299. Raipur Khurd	1.10	106	117	696	371	325	94	81
	300 Chak Pandki	0 11	10	10	62	33	29		.
	301. Pandki	1 60	173	234	1,444	786	658	167	145
	302. Husainpur Muttasil Malikhera	0 62	33	49	247	135	112	7	3
	303. Ali Mohammadpur	0 53	46	71	252	144	108	53	43
	305. Miran Sarai	1 44	160	185	1,038	547	491	325	285
	306. Saleempur Haighnagar	1 28	27	33	168	93	75	27	20
	384 Pachokra Maherban Ali	1 85	146	146	753	415	338	137	125
	Total Rural Group	**56 09**	**2,336**	**2,759**	**15,373**	**8,489**	**6,884**	**1,964**	**1,630**
	Chandausi Standard Urban Area	48 89	10,103	12,239	71,114	38,823	32,291	7,697	6,355
	URBAN COMPONENTS								-
	1. Chandausi M.B	8 81	7,128	8,949	53,393	29,077	24,316	3,901	3,220
	Total Urban Group	**8 81**	**7,128**	**8,949**	**53,393**	**29,077**	**24,316**	**3,901**	**3,220**
	RURAL COMPONENTS								
	Tahsil—Bilari								
	412 Dewar Khera	2 25	156	156	967	521	446	91	85
	413 Akbarpur Chitauri	1 38	118	118	580	299	281	260	245
	414 Baqarpur Bhentri	2 46	106	133	703	388	315	204	112
	415. Pathara	1 67	237	245	1,255	703	552	613	485
	416 Bhawanipur	0 69			Uninhabited				
	417. Maula Garh	4 68	589	593	2,930	1,607	1,323	543	453
	430 Patraua	2 74	255	257	1,404	747	657	732	648
	431. Kaithal	11 38	790	941	4,794	2,694	2,100	531	430
	436. Mai	2 83	297	306	1,880	1,016	864	177	167
	438. Alehdadpur Chammu	2 49	107	127	783	439	344	159	126
	439. Aslatpur Jarai	7 51	320	414	2,425	1,332	1,093	486	384
	Total Rural Group	**40 08**	**2,975**	**3,290**	**17,721**	**9,746**	**7,975**	**3,796**	**3,135**
	Moradabad Standard Urban Area	195.24	44,022	57,870	336,771	183,172	153,599	16,081	12,922
	URBAN COMPONENTS								
	1 Moradabad M B.	34 19	32,393	44,136	258,590	140,545	118,045	7,153	5,475
	2. Moradabad Rly Settlement N A	1 81	2,410	2,761	14,062	7,628	6,434	777	629
	Total Urban Group	**36 00**	**34,803**	**46,897**	**272,652**	**148,173**	**124,479**	**7,930**	**6,104**
	RURAL COMPONENTS								
	Tahsil—Moradabad								
	134 Saidpur Khadar	2 57	90	93	533	289	244	55	47
	135. Hardaspur	0 74			Uninhabited				
	136. Fazalpur	1 70			Uninhabited				
	140 Tilokpur	8 49	67	85	525	285	240	..	.
	151 Basantpur Ram Rai	1 26	3	4	8	6	2	.	.
	233. Akka Panttu Hafizpur	3 29			Uninhabited				
	235 Mora Ahtmali	0 37			Uninhabited				
	236 Mora Mustqil	1 53	80	106	524	310	214	257	176
	*237 Mau	2 46	137	183	1,219	662	557	455	423
	238. Bhima Ther	2 05	107	160	900	502	398	6	7

11	12	13	14	15	16	17	18	2	1
..	..	104	14	219	4	145	4	211 Durgoopur	
..	.	57	7	119	.	104	..	230. Khaliqpur Khurd	
..	.	146	20	321	..	288	..	231. Golaria	
..	..	8	4	92	5	85	5	297 Dasipur	
..	..	60	.	221	1	114		299. Raipur Khurd	
..	..	1	.	15	..	13		300 Chak Pandki	
..	..	97	2	449	3	328	1	301. Pandki	
..	..	15	..	81	.	72	..	302. Husainpur Muttasil Malikhera	
..	..	8	.	65	2	51	2	303. Ali Mohammadpur	
..	..	69	.	345	2	107	2	305. Miran Sarai	
..	..	10	.	51	1	21	..	306. Saleempur Haighnagar	
	.	90	14	205	1	123	1	384. Pachokra Maherban Ali	
.	.	**1,886**	**350**	**4,787**	**31**	**2,936**	**23**	**Total Rural Group**	
.	..	16,609	9,391	18,854	632	4,581	63	Chandausi Standard Urban Area	
								URBAN COMPONENTS	
.	..	15,220	9,090	13,548	539	888	32	1 Chandausi M B.	
	..	**15,220**	**9,090**	**13,548**	**539**	**888**	**32**	**Total Urban Group**	
								RURAL COMPONENTS	
								Tahsil—Bilari	
..	..	63	9	284	2	269	1	412. Dewar Khera	
..	..	46	15	164	7	22	1	413. Akbarpur Chitauri	
..	..	46	7	223	2	105	.	414 Baqarpur Bhentri	
.	..	84	5	419	3	245	1	415 Pathara	
			Uninhabited					416. Bhawanipur	
..	..	367	98	878	39	449	4	417. Maula Garh	
..	.	79	4	372	6	302	5	430. Patraua	
..	..	284	72	1,426	14	1,136	12	431. Kaithal	
..	.	108	7	581	1	509	1	436. Mai	
..	..	39	..	245	.	202	.	438. Alehdadpur Chammu	
..	..	273	84	714	19	454	6	439 Aslatpur Jarai	
	.	**1,389**	**301**	**5,306**	**93**	**3,693**	**31**	**Total Rural Group**	
351	283	73,167	42,766	88,747	2,200	14,296	295	Moradabad Standard Urban Area	
								URBAN COMPONENTS	
351	283	61,392	37,802	67,567	1,740	2,816	97	1. Moradabad M.B.	
..		5,678	3,728	3,150	92	1		2. Moradabad Rly. Settlement N.A	
351	**283**	**67,070**	**41,530**	**70,717**	**1,832**	**2,817**	**97**	**Total Urban Group**	
								RURAL COMPONENTS	
								Tahsil—Moradabad	
..	..	7	..	165	4	163	4	134. Saidpur Khadar	
			Uninhabited					135 Hardaspur	
			Uninhabited					136. Fazalpur	
..	..	5	..	133	.	7	.	140. Tilokpur	
..	..	..	..	4	.	4	..	151. Basantpur Ram Rai	
			Uninhabited					233 Akka Panttu Hafizpur	
			Uninhabited					235. Mora Ahtmali	
..	..	94	11	127	2	62	1	236 Mora Mustqil	
..	..	52	.	346	9	178	7	*237. Mau	
..	.	144	13	262	3	201	3	238 Bhima Ther	

1	2	19	20	21	22	23	24	25	26	27	28
	211. Durgoopur	55	..	1	..	..	..	12	..	..	..
	230. Khalıqpur Khurd	12	..	..		..	.	..	..	..	..
	231. Golarıa	23		1	.	..	..	..	..	7	..
	297. Dasıpur	7	..	.		..	..	..	..	..	..
	299. Raıpur Khurd	86	1	..	..	..	..	..	..	9	.
	300. Chak Pandkı	1	..		.	.	..	..	..	..	..
	301 Pandkı	97	2	1	.		..	3	.	10	..
	302. Husainpur Muttasıl Malı khera			..	.	.	..	..	..	..	..
	303. Alı Mohammadpur	14	..	..	..	..	..	..	..	..	..
	305. Mıran Sarai	188	.	1			..	..	.	9	..
	306. Saleempur Haighnagar	29	1				.	1	..	..	..
	384. Pachokra Maherban Alı	82	.	..	.		.	..	..	..	..
	Total Rural Group	**963**	**5**	**8**	.	..	.	**29**	..	**697**	**1**
	Chandausı Standard Urban Area	1,107	58	108	4	2	..	705	51	2,571	15
	URBAN COMPONENTS										
	1. Chandausı M.B.	82	2	102	4	2	..	669	51	2,497	14
	Total Urban Group	**82**	**2**	**102**	**4**	**2**	..	**669**	**51**	**2,497**	**14**
	RURAL COMPONENTS										
	Tahsil—Bilari										
	412. Dewar Khera	4	1	..	..	.	..	..	..	5	..
	413. Akbarpur Chitauri	7	3	1	..	..		..	..	10	1
	414. Baqarpur Bhentrı	110	1	.	..	.	.	..	..	3	..
	415. Pathara	158	2	.	.	..		1	..	4	..
	416. Bhawanipur	..				Uninhabited					
	417. Maula Garh	301	34	3	.	..	..	..	..	19	..
	430 Patraua	56	1	..	.	..	..	3	..	..	..
	431. Kaithal	103	2	..	..	.	..	30	.	17	..
	436. Mai	63	..	..	..	.	..	.	..	..	.
	438. Alehdadpur Chammu	38	..	2		.	..	.	..	1	..
	439. Aslatpur Jarai	185	12	.	.	.	.	2	.	15	..
	Total Rural Group	**1,025**	**56**	**6**	.	..	..	**36**	.	**74**	**1**
	Moradabad Standard Urban Area	3,743	83	577	31	44	..	5,099	125	18,969	145
	URBAN COMPONENTS										
	1 Moradabad M B.	1,138	51	386	20	42	..	4,455	117	18,264	122
	2. Moradabad Rly Settlement N A	2		2	..	..	.	19	..	80	1
	Total Urban Group	**1,140**	**51**	**388**	**20**	**42**	..	**4,474**	**117**	**18,344**	**123**
	RURAL COMPONENTS										
	Tahsil—Moradabad										
	134 Saidpur Khadar	2	.	..	..	..	..	..	..	..	..
	135. Hardaspur	.				Uninhabited					
	136 Fazalpur	..				Uninhabited					
	140 Tilokpur	125	..	.	.	.	..	..	..	..	..
	151. Basantpur Ram Rai	..	..	..	..	..	..	..	..	..	..
	233 Akka Panttu Hafizpur	.				Uninhabited					
	235. Mora Ahtmali	..				Uninhabited					
	236. Mora Mustqil	41	1	..	..	..	.	..	..	1	..
	*237 Mau	127	2	..	.	..	..	..	..	6	..
	238. Bhima Ther	42	.	..				..	.		.

29	30	31	32	33	34	35	36	37	38	2	1
..	..	2	.	.		4	..	189	346	211 Durgoopur	
..	.	..	.	.	.	3		99	185	230 Khaliqpur Khurd	
..	.	1		..		1	..	281	532	231 Golaria	
.		.				..	.	34	102	297 Dasipur	
..	.	..	.			12		150	324	299 Raipur Khurd	
		..		1	.	..	..	18	29	300 Chak Pandki	
2	..	3		2	..	5	.	337	655	301 Pandki	
.	.	.	..	.	.	9	..	54	112	302. Husainpur Muttasil Mali Khera	
..	..	.	..		.	.		79	106	303. Ali Mohammadpur	
2		.			..	38	.	202	489	305. Miran Sarai	
			..			.	..	42	74	306 Saleempur Haighnagar	
		.	.	..	.	..	..	210	337	384 Pachokra Maherban Ali	
6		**22**	.	**13**		**113**	**2**	**3,702**	**6,853**	**Total Rural Group**	
411	.	3,204	22	2,820	46	3,345	373	19,969	31,659	Chandausi Standard Urban Area	
										URBAN COMPONENTS	
396	.	3,144	22	2,644	46	3,124	368	15,529	23,777	1 Chandausi M B.	
396	.	**3,144**	**22**	**2,644**	**46**	**3,124**	**368**	**15,529**	**23,777**	**Total Urban Group**	
										RURAL COMPONENTS	
										Tahsil—Bilari	
.	.	2	..	2	..	2	..	237	444	412 Dewar Khera	
2	.	6	.	109	..	7	2	135	274	413. Akbarpur Chitauri	
.	.	..		..		5	1	165	313	414 Baqarpur Bhentri	
..	.	..	..	..	.	11	..	284	549	415. Pathara	
				Uninhabited						416. Bhawanipur	
7	..	15	.	42	.	42	1	729	1,284	417. Maula Garh	
..	.	1	..	1	.	9	..	375	651	430. Patraua	
4		20	.	15	..	101	..	1,268	2,086	431 Kaithal	
.	.	3	.	1		5	.	435	863	436. Mai	
.	..	1	.	.	..	1	..	194	344	438. Alehdadpur Chammu	
2	..	12	.	6		38	1	618	1,074	439. Aslatpur Jarai	
15		**60**	..	**176**	..	**221**	**5**	**4,440**	**7,882**	**Total Rural Group**	
1,598	49	13,284	87	13,014	150	18,123	1,235	94,425	151,399	Moradabad Standard Urban Area	
										URBAN COMPONENTS	
1,177	2	12,826	82	9,794	116	16,669	1,133	72,978	116,305	1. Moradabad M B	
9	.	92	2	2,671	34	274	55	4,478	6,342	2 Moradabad Rly Settlement N.A	
1,186	**2**	**12,918**	**84**	**12,465**	**150**	**16,943**	**1,188**	**77,456**	**122,647**	**Total Urban Group**	
										RURAL COMPONENTS	
										Tahsil—Moradabad	
.	.		..	.	..	.	.	124	240	134. Saidpur Khadar	
				Uninhabited						135. Hardaspur	
				Uninhabited						136 Fazalpur	
..	..		..	.		1	.	152	240	140. Tilokpur	
.	.	.	..		.	..	..	2	2	151 Basantpur Ram Rai	
				Uninhabited						233 Akka Panttu Hafizpur	
				Uninhabited						235 Mora Ahtmali	
..	..	..	.	10		13	.	183	212	236 Mora Mustqil	
9	..	3	.	8	.	15	.	316	548	*237. Mau	
..		.		17	.	2	..	240	395	238 Bhima Ther	

1	2	3	4	5	6	7	8	9	10
	239 Lodhipur Jawahar Nagar	5 26	263	394	2,257	1,234	1,023	276	228
	240 Qazipura	3 77	156	252	1,541	835	706	92	89
	241. Bhatawali Mustqil	0 65	91	114	686	389	297	10	7
	242 Batawali Ahtmali	1 08			Uninhabited				
	243 Mugalpur-urf-Aghwan-pur Ahtmali.	5 97			Uninhabited				
	244. Mugalpur-urf-Aghwan-pur Mustqil	9 57	863	1,096	6,588	3,531	3,057	371	300
	245 Serua Dharmpur	3 85	159	192	1,096	583	513	215	171
	247. Salempur Bangar	2 01	70	129	696	400	296	7	7
	252. *Chaudharapur*	2 84	145	184	1,215	673	542	35	28
	253. Pak Bara	6 51	1,089	1,216	7,566	4,027	3,539	568	461
	263. Samthal	2 25	172	239	1,281	682	599	115	97
	267. Mangupura	3 80	224	304	1,840	992	848	288	245
	268. Manoharpur	3 28	210	220	1,114	600	514	258	226
	269. Gannor Deh Maufi	1 23	77	86	490	265	225	84	82
	270. Gajgola Nanak Bari	1 84	68	81	385	208	177	117	100
	271. Umari	1 42	164	187	1,049	555	494	79	71
	272. Chak Faizullahpur	1 11	45	48	313	173	140	23	22
	273 Lankri Fazalpur	7 41	400	514	3,024	1,703	1,321	532	424
	274. Didauri	1.69	134	144	799	439	360	194	173
	275. Khadana	2.14	213	213	1,237	672	565	222	194
	276. Didaura	1.62	133	143	831	438	393	259	222
	277. Rasulpur Sunwali	0.93	90	90	567	311	256	197	163
	278 Shapur Tigri	4 88	287	300	2,206	1,218	988	762	636
	*279. Sonakpur	2 84	190	206	1,217	671	546	249	196
	$280 Bhogpur Mithoni urf Shirikui.	2 95	207	232	1,181	677	504	187	133
	*281. Majholi	0.87	71	91	568	312	256	138	103
	*282. Dhakka	1 51	263	338	1,602	878	724	27	21
	$283. Manpur Naraimpur	2 68	35	44	145	82	63	2	5
	284. Maina Ther	3 72	213	225	1,254	702	552	180	142
	285 Jaintipur	1 52	111	156	840	481	359	40	65
	286. Dhimri	1 99	312	324	1,166	634	532	413	399
	287. Pandit Nagla	3 92	103	127	1,611	871	740	302	248
	*288. Bhadaura	2 36	36	38	244	139	105	..	..
	*289. Sinora Govind	2 04	42	42	231	136	95	6	4
	*290 Dehri Mustqil	0 65	174	187	990	539	451	122	92
	291 Dehri Ahtmali	0 30			Uninhabited				
	292 Kalyanpur Ahtmali	3 31			Uninhabited				
	293 Kalyanpur Mustqil	1 07	111	121	904	500	404	.	..
	294. Sirsa Inayatpur	3 08	176	203	1,026	589	437	10	8
	295. Machhariya	2 02	191	205	1,035	590	445	64	50
	297. Devapur Mustqil	2 87	369	489	3,037	1,666	1,371	193	130
	298 Devapur Ahtmali	3 25			Uninhabited				
	Tahsil—Bilari								
	24. Lalpur Hamir	2 75	171	203	1,050	561	489	32	42
	25. Rustam Sarai	1 85	44	48	254	125	129	.	..
	27 Sabzipur	1 10	207	207	1,263	676	587	77	74
	28 Bilpur	1 58			Uninhabited				
	29. Fareedpur Hamir	0 88	62	62	382	205	177	11	9
	30. Mohammadpur Bastar	4 13	322	372	2,007	1,106	901	320	278
	31 Uncha Kami	1 93	116	120	663	360	303	75	40
	32 Nanpur	2 50	156	156	959	517	442	226	180
	Total Rural Group	**159 24**	**9,219**	**10,973**	**64,119**	**34,999**	**29,120**	**8,151**	**6,818**

Note.- *In 1971 Census the Village Code Nos. 237, 279, 281, 282, 288, 289 and 290 are partly included in Moradabad M.B
$In 1971 Census the Village Code Nos. 280, 283 are partly included in Moradabad M.B. and Railway Settlement N.A.

11	12	13	14	15	16	17	18	2	1
..	..	248	53	664	5	471	4	239. Lodhipur Jawahar Nagar	
..	..	195	50	452	..	268	.	240. Qazipura	
	.	66	5	194	.	176		241 Bhatawali Mustqil	
			Uninhabited					242 Batawali Ahtmali	
			Uninhabited					243. Mugalpur-urf-Aghwan-pur Ahtmali	
	..	690	202	1,872	118	881	45	244. Mugalpur-urf-Aghwan-pur Mustqil.	
.		133	33	293	5	240	5	245. Serua Dharmpur	
		58	3	225	4	192	4	247 Salempur Bangar	
		73	7	321	4	239	3	252. Chaudharapur	
..	..	1,054	367	1,986	62	634	46	253. Pak Bara	
		116	4	347	3	320	3	263. Samthal	
	..	140	20	445	13	312	6	267. Mangupura	
.	..	88	3	337	2	288	2	268. Manoharpur	
	.	108	21	141	2	140	2	269. Gannor Deh Maufi	
	.	23	1	96	2	90	2	270 Gajgola Nanak Bari	
		50	..	305	1	265	1	271. Umari	
.		51	8	76	.	66		272. Chak Faizullahpur	
		487	65	799	13	508	4	273. Lankri Fazalpur	
.	..	198	29	233	.	162	..	274. Didauri	
..	.	86	8	366	5	336	4	275. Khadana	
.		82	11	242	5	186	.	276. Didaura	
.	..	21	..	185	.	151	..	277. Rasulpur Sunwali	
	.	143	13	574	17	382	6	278. Shahpur Tigri	
..	.	59	.	310	2	191		*279. Sonakpur	
..		93	10	353	..	214	..	$280. Bhogpur Muthoni-urf-Shirikui	
..	.	75	8	176	.	74		*281. Majholi	
		187	48	560	12	317	4	*282. Dhakka	
..	..	2	..	61	..	26	.	$283. Manpur Narainpui	
.	.	31	9	382	8	254	7	284. Maina Ther	
.	..	20	2	237	2	161	2	285. Jaintipur	
..	.	35	2	273	3	198	2	286. Dhimri	
..	.	39	8	466	3	321	2	287. Pandit Nagla	
.	.	.	..	72	2	45	2	*288. Bhadaura	
	..	8	1	85	..	60	..	*289. Sinora Govind	
.	..	96	15	271	5	208	..	*290. Dehri Mustqil	
			Uninhabited					291. Dehri Ahtmali	
			Uninhabited					292. Kalyanpur Ahtmali	
..	.	144	51	261		219	.	293. Kalyanpur Mustqil	
..	.	45	2	286	5	164	4	294. Sirsa Inayatpur	
.		133	39	304	..	232	.	295 Machhariya	
..	..	145	6	840	11	543	4	297. Devapur Mustqil	
			Uninhabited					298. Devapur Ahtmali	
								Tahsil—Bilrai	
		75	7	279	14	214	6	24. Lalpur Hamir	
	..	1	..	85	.	77	.	25. Rustam Sardi	
.	..	57	5	406	6	261		27. Sabzipur	
			Uninhabited					28. Birpur	
..	..	26	..	98	2	73	1	29. Fareedpur Hamir	
..	..	270	39	560	6	374	4	30. Mohammadpur Bastar	
..	..	24	8	165	8	107	8	31. Uncha Kani	
	.	120	49	310	..	224	.	32. Nanpur	
.	.	**6,097**	**1,236**	**18,030**	**368**	**11,479**	**198**	**Total Rural Group**	

1	2	19	20	21	22	23	24	25	26	27	28
	239. Lodhipur Jawahar Nagar.	72	..	6	..	..	..	5	..	11	..
	240. Qazipurà	122	..	15	..	..	..	2	..	15	..
	241. Bhatawali Mustqil	3	..	..	..	..	..	..	..	..	..
	242. Bhatawali Ahtmali	..				Uninhabited					
	243. Mugalpur-urf-Aghwan-pur Ahtmali.	..				Uninhabited					
	244. Mugalpur-urf-Aghwan-pur Mustqil.	304	2	15	1	..	..	134	..	57	2
	245. Serua Dharmpur	31	..	..	..	..	..	5	..	1	..
	247. Salempur Bangar	23	..	..	..	.	..	..	..	4	..
	252. Chaudharapur	31	..	2	..	..	..	5	..	28	1
	253. Pak Bara	125	2	36	..	..	..	414	2	147	1
	263. Samthal	18	..	..	..	..	..	..	..	3	..
	267. Mangupura	29	2	1	..	..	..	14	2	7	..
	268. Manoharpur	40	..	..	..	..	..	1	..	..	..
	269. Gannor Deh Maufi	..	..	..	..	..	..	..	..	.	..
	270. Gajgola Nanak Bari	1	..	..	..	.	..	..	..	..	..
	271. Umari	12	..	..	..	..	..	..	..	3	..
	272. Chak Faizullahpur	..	..	..	..	..	..	..	..	..	..
	273. Lankri Fazalpur	175	6	..	..	..	..	4	..	39	2
	274. Didauri	8	..	..	..	..	..	..	..	7	..
	275. Khadana	6	..	..	..	..	..	..	..	14	..
	276. Didaura	45	2	..	..	..	..	..	..	1	3
	277. Rasulpur Sunwali	24	..	2	..	..	.	..	..	1	..
	278. Shahpur Tigri	..	..	99	10	..	..	.	..	10	1
	*279. Sonakpur	34	..	..	..	..	..	..	..	21	2
	$280. Bhogpur Mithoni-unf-Shirikuli.	10	..	..	..	..	..	..	..	13	..
	*281. Majholi	48	..	..	..	..	..	..	..	11	..
	*282. Dhakka	105	1	1	..	1	..	1	.	93	3
	$283. Manpur Narainpur	30	..	..	..	.	..	..	..	..	..
	284. Maina Ther	40	..	4	..		..	..	..	19	1
	285. Jaintipur	44	..	..	..		..	..	..	10	..
	286. Dhimri	..	..	..	..	..	..	..	..	..	..
	287. Pandit Nagla	78	..	1	..	..	..	..	..	6	..
	*288. Bhadaura	27	..	..	..	..	..	..	..	..	..
	*289. Sinora Govind	19	..	..	..	..	..	..	..	5	..
	*290. Dehri Mustqil	45	3	..	..	..	..	..	..	3	2
	291. Dehri Ahtmali	..				Uninhabited					
	292. Kalyanpur Ahtmali	..				Uninhabited					
	293. Kalyanpur Mustqil	12	..	1	..	..	..	..	..	12	..
	294. Sirsa Inayatpur	105	1	..	..	..	..	..	..	4	..
	295. Machhariya	49	..	..	..	..	..	..	..	15	..
	297. Devapur Mustqil	197	5	6	..	..	..	4	..	21	2
	298. Devapur Ahtmali	..				Uninhabited					
	Tahsil—Bilari										
	24. Lalpur Hamir	46	2	..	..	..	..	3	..	3	..
	25. Rustam Sarai	8	..	..	..	..	..	..	..	..	..
	27. Sabzipur	91	1	..	..	1	..	4	3	5	2
	28. Birpur					Uninhabited					
	29. Fareedpur Hathir	9	..	..	..	..	..	2	1	3	..
	30. Mohammadpur Bastar	90	2	..	..	..	..	21	..	22	..
	31. Uncha Kami	47	..	..	..	..	..	4	..	..	..
	32. Nanpur	63	..	..	..	..	..	2	..	4	..
	Total Rural Group	2,603	32	189	11	2	..	625	8	625	22

29	30	31	32	33	34	35	36	37	38	2	1
20	1	11	..	24	..	44	..	570	1,018	239. Lodhipur Jawahar Nagar.	
5	..	5	..	9	..	11	.	383	706	240. Qazipura	
..	..	..	..	5	..	10	..	195	297	241. Bhatawali Mustqil	
					Uninhabited					242. Bhatawali Ahtmali	
					Uninhabited					243. ugalpurM-urf- Aghwanpur Ahtmali.	
95	44	127	1	62	..	197	23	1,659	2,939	244. Mugalpur-urf-Aghwanpur Mustqil.	
1	..	5	..	..	..	10	..	290	508	245. Serua Dharmpur	
..	..	2	..	3	..	1	..	175	292	247. Salempur Bangar	
..	..	1	..	3	..	12	..	352	538	252. Chaudharapur	
197	..	136	..	103	..	194	11	2,041	3,477	253. Pak Bara	
..	..	..	..	..	..	6	..	335	596	263. Samthal	
48	1	11	..	6	..	17	2	547	835	267. Mangupura	
..	..	2	..	2	..	4	..	263	512	268. Manoharpur	
..	..	..	..	..	..	1	..	124	223	269. Gannor Deh Maufi	
.	..	..	..	5	..	.	..	112	175	270. Gajgola Nanak Bari	
1	..	1	..	2	..	21		250	493	271. Umari	
.	..	..	..	4	..	6	.	97	140	272. Chak Faizullahpur	
2	.	6	1	13	.	52	..	904	1,308	273. Lankri Fazalpur	
..	..	1	..	26	..	29		206	360	274. Didauri	
..	..	3	1	5	..	2	..	306	560	275. Khadana	
..	..	2	..	6	..	2	..	196	388	276. Didaura	
..	..	..	..	5	..	2	.	126	256	277. Rasulpur Sunwali	
5	..	6	..	57	..	15	..	644	971	278. Shahpur Tigri	
5	..	..	..	20	.	39		361	544	*279. Sonakpur	
2	..	.	..	34	..	80	..	324	504	$280. Bhogpur Mithoni-urf-Shirikuli.	
1	..	2	..	28	..	12	..	136	256	*281. Majholi	
4	1	6	..	15	..	17	3	318	712	*282. Dhakka	
..	..	1	..	2	..	2	..	21	63	$283. Manpur Narainpur	
..	..	1	..	3	..	61	..	320	544	284. Maina Ther	
..	..	..	..	15	..	7	..	244	357	285. Jaintipur	
..	..	..	..	..	..	75	1	361	529	286. Dhimri	
3	..	..	..	3	..	54	1	405	737	287. Pandit Nagla	
..	..	..	..	..	..	..	..	67	103	*288. Bhadaura	
.	..	..	..	1	..	..	..	51	95	*289. Sinora Govind	
2	..	4	..	3	..	6	..	268	446	*290. Dehri Mustqil	
					Uninhabited					291. Dehri Ahtmali	
					Uninhabited					292. Kalyanpur Ahtmali	
.		1	.	7	..	9	..	239	404	293. Kalyanpur Mustqil	
4	..	..	..	4	..	5	..	303	432	294. Sirsa Inayatpur	
..	..	..	..	4	..	4	..	286	445	295. Machhariya	
2	..	1	..	27	..	39	..	826	1,360	297. Devapur Mustqil	
					Uninhabited					298. Devapur Ahtmali	
										Tahsil—Bilari	
..	..	..	..	3	.	10	6	282	475	24. Lalpur Hamir	
.	..	..	..	..	..	..	..	40	129	25. Rustam Sarai	
..	..	18	..	..	..	26	..	270	581	27. Sabzipur	
					Uninhabited					28. Birpur	
.	..	7		..	..	4	..	107	175	29. Fareedpur Hamir	
6	..	2	..	3	..	42	..	546	895	30. Mohammadpur Bastar	
..	.	.	..	..		7	..	195	295	31. Uncha Kani	
..	..	1	..	2	..	14	..	207	442	32. Nanpur	
412	**47**	**366**	**3**	**549**	..	**1,180**	**47**	**16,969**	**28,752**	**Total Rural Group**	

1	2	3	4	5	6	7	8	9	10
	Sambhal Standard Urban Area	82 07	15,944	20,685	119,070	64,044	55,026	5,723	4,718
	URBAN COMPONENTS								
	1 Sambhal M B	6 22	11,151	14,682	86,323	46,392	39,931	3,101	2,546
	Total Urban Group	**6 22**	**11,151**	**14,682**	**86,323**	**46,392**	**39,931**	**3,101**	**2,546**
	RURAL COMPONENTS								
	Tahsil—Sambhal								
	*235. Ghunganuli	2 70	74	115	714	379	335	6	7
	*236. Muzahidpur Sarai	1 70	36	62	312	165	147	..	..
	*237. Bazidpur Sarai	1 26	137	206	1,036	549	487	47	46
	*238. Usman Sarai	0 33	2	2	11	7	4	..	..
	*239. Malhi Sarai	0 78	2	10	68	38	30	.	.
	*240. Kamalpur Sarai	1.20	56	69	396	221	175	..	..
	241. Kanwalpur Sarai	1 83	60	84	442	223	219	42	34
	248. Rasulpur Sarai	2 63	79	86	480	270	210	269	209
	249. Rashidpur	0 29			Uninhabited				
	251. Gandhipura	2 44			Uninhabited				
	*252. Badayour Darwaza	0 76	122	122	748	399	349	114	95
	253 Narotam Sarai	1 48	63	66	359	184	175	.	..
	254. Ruknuddin Sarai	0 86	412	492	2,884	1,567	1,317	.	..
	*255 Turtipur Ilaka	1 39	259	350	1,859	997	862	67	62
	256. Imadul Mulk	0 74			Uninhabited				
	257 Jalalpur Mohammadabad	2 65	36	58	290	152	138	37	35
	*258. Hindupura	1 04	118	127	930	545	385	..	..
	*259 Shehbazpur Khurd	0 46	31	40	263	146	117	..	..
	260. Bholeshwar	1 74	34	36	259	145	114	..	..
	261 Nahar Ther	2.53	96	128	757	390	367	70	60
	262 Mehmoodpur Imma	2 17	94	132	809	437	372	182	130
	278. Hatim Sarai Kalan	0 38	53	56	318	163	155	..	..
	*279. Lodhi Sarai	0 48	268	332	1,606	877	729	18	17
	*280. Hatim Sarai Khurd	0 23	16	17	36	25	11		.
	*281 Abusaidpur Kalan	0 97	12	14	57	30	27	.	.
	*282 Tashatpur	3 98			Uninhabited				
	*283. Takhat Gushain	2 03	2	8	10	10	.	9	.
	*284. Alam Sarai	0 98	239	239	1,263	686	577	390	333
	*285. Shahzadi Sarai	2 25	216	234	1,301	695	606	30	20
	286. Chak Chimyawali	0 02			Uninhabited				
	287. Chimyawali	2 65	73	98	756	434	322	54	35
	288. Begampur	1 89			Uninhabited				
	289. Farrakhpur	0 94			Uninhabited				
	290. Firozpur	1 34	202	275	1,333	740	593	127	101
	340. Shaifkhan Sarai	2 53	330	417	2,158	1,133	1,025	2	2
	341. Nuryan Sarai	0 49	317	399	2,231	1,193	1,038	259	218
	342. Mohiuddinpur	0 81	36	59	236	120	116	.	.
	*344 Sher Khan Sarai	3 01	464	587	2,815	1,485	1,330	454	376
	*345. Sultanpur Buzurg	4 50			Uninhabited				
	*346. Hallu Sarai	0 38	183	232	1,039	560	479	..	..
	364. Bhawanidas Sarai	1.79			Uninhabited				
	*365. Azizpur Asadpur	2 54	18	18	33	22	11		..
	366. Datawali	2 45	117	152	816	419	397	61	70
	367 Nasirpur	0 98	52	81	476	261	215	5	6
	369 Lehra Kanagan	2 53	229	320	1,915	1,039	876	145	120
	370 Sherpur	2.24	94	94	548	301	247	123	99
	371. Muzaffarpur	2 48	161	186	1,183	645	538	111	97
	Total Rural Group	**75.85**	**4,793**	**6,003**	**32,747**	**17,652**	**15,095**	**2,622**	**2,172**

Note:—*In 1971 Census the Village Code Nos 235 to 240 252, 255, 258, 259, 279 to 285, 344 to 346 and 365 are partly included in 'Sambhal' M.B.

11	12	13	14	15	16	17	18	2	1
315	269	14,062	6,187	33,074	862	10,265	137	Sambhal Standard Urban Area	
								URBAN COMPONENTS	
315	269	12,132	5,810	23,066	623	3,780	57	1. Sambhal M.B	
315	**269**	**12,132**	**5,810**	**23,066**	**623**	**3,780**	**57**	**Total Urban Group**	
								RURAL COMPONENTS	
								Tahsil—Sambhal	
..	..	10	..	192	4	186	4	*235. Ghunganuli	
..	..	2	.	120	7	126	7	*236. Muzahidpur Sarai	
..	.	32	..	339	6	283	3	*237. Bazidpur Sarai	
	.	2		1	.	1		*238. Usman Sarai	
..	..	14	3	17	1	12	1	*239. Malhi Sarai	
..	..	8	.	116		100	..	*240. Kamalpur Sarai	
..	..	1	.	152		152		241. Kanwalpur Sarai	
..	..	21	.	164	2	145	2	248. Rasulpur Sarai	
			Uninhabited					249. Rashidpur	
			Uninhabited					251. Gandhipura	
..	..	24	1	196	1	109	1	*252. Badayour Darwaza	
..	..	21	2	100	..	26		253. Narotam Sarai	
..	.	55	2	878	2	587	.	254. Ruknuddin Sarai	
..	..	90	.	591	9	268	5	*255. Turtipur Ilaka	
			Uninhabited					256. Imadul Mulk	
..	..	.	.	91	..	38	..	257. Jalalpur Mohammadabad	
..	..	37	3	218	1	50	1	*258. Hindupura	
..	..	40	9	82		31	..	*259. Shehbazpur Khurd	
..	..	38	1	80	4	44	..	260. Bholeshwar	
..	..	61		221		170	..	261. Nahar Ther	
..	..	118	40	250	.	100	.	262. Mehmoodpur Imma	
	..	35	6	95	2	66	1	278. Hatim Sarai Kalan	
.	..	99	8	458	4	299	1	*279. Lodhi Sarai	
..	..	19	5	18	.	.	..	*280. Hatim Sarai Khurd	
..	..	22	8	14		..	..	*281. Abusaidpur Kalan	
			Uninhabited					*282. Tashatpur	
..	..	1	..	10	..	..	..	*283. Takhat Gusham	
..	..	62	23	395	31	20	..	*284. Alam Sarai	
..	..	161	54	437	5	382	2	*285. Shahzadi Sarai	
			Uninhabited					286. Chak Chimyawali	
..	..	20	..	242	1	183	..	287. Chimyawali	
			Uninhabited					288. Begampur	
			Uninhabited					289. Farrakhpur	
..	..	82	31	397	17	251	5	290. Firozpur	
..	..	62	2	656	26	405	10	340. Shaifkhan Sarai	
..	..	229	66	649	51	245	1	341. Nuryan Sarai	
..	..	5	.	63	4	60	4	342. Mohiuddinpur	
.	..	149	55	883	17	637	1	*344. Sher Khan Sarai	
			Uninhabited					*345. Sultanpur Buzurg	
..	..	107	24	358	11	212	7	*346. Hallu Sarai	
			Uninhabited					364. Bhawanidas Sarai	
..	..	1	..	18	.	18	..	*365. Azizpur Asadpur	
..	..	135	17	236	13	225	13	366. Datawali	
..	..	45	1	147	5	113	3	367. Nasirpur	
.	..	55	9	578	10	507	3	369. Lehra Kanagar	
..	..	40	4	172	4	133	4	370. Sherpur	
..		27	3	374	1	307	1	371. Muzaffarpur	
..	..	**1,930**	**377**	**10,008**	**239**	**6,485**	**80**	**Total Rural Group**	

1	2	19	20	21	22	23	24	25	26	27	28
	Sambhal Standard Urban Area	4,993	92	323	40	40	..	4,258	158	2,651	48
	URBAN COMPONENTS										
	1. Sambhal M.B.	3,001	41	207	21	40	..	3,986	113	2,440	41
	Total Urban Group	**3,001**	**41**	**207**	**21**	**40**	..	**3,986**	**113**	**2,440**	**41**
	RURAL COMPONENTS										
	Tahsil—Sambhal										
*235.	Ghunganuli	6	..	..	..	..	..	..	..	..	..
*236.	Muzahidpur Sarai	..	..	..	..	..	..	..	..	..	..
*237.	Bazidpur Sarai	53	3	..	.	..	..		..	..	..
*238.	Usman Sarai	.	.		.	..	..	.	..	..	..
*239.	Malhi Sarai	..	..	..	..	.	..	..	..	..	..
*240.	Kamalpur Sarai	13	..	..	..	..	..	1	..	..	..
241.	Kanwalpur Sarai	..			..	..	..	..	..	..	..
248.	Rasulpur Sarai	17		..	..	..		..	.	..	..
249.	Rashidpur	..				Uninhabited					
251.	Gandhipura	..				Uninhabited					
*252.	Badayour Darwaza	76	.				..	1	..	1	..
253.	Narotam Sarai	52	.	.	.	..	.	2	..	6	..
254.	Ruknuddin Sarai	159	..	..	.	..	..	30	2	17	..
*255.	Turtipur Ilaha	164	..	..	.	..	..	87	1	14	2
256.	Imadul Mulk	..				Uninhabited					
257.	Jalalpur Mohammadabad	53	..	..	..	..	..	..	..	..	..
*258.	Hindupura	35	..	.	..	..	..	..	..	1	..
*259.	Shehbazpur Khurd	49	..	.		..		..	..	..	..
260.	Bholeshwar	36	4	..	.	..	..	..	..	..	..
261.	Nahar Ther	37	..	..	..	..	..	4	..	1	..
262.	Mehmoodpur Imma	132	..	..	..	..	..	1	..	3	..
278.	Hatim Sarai Kalan	19	1	..	..	..	.	2	..	1	..
*279.	Lodhi Sarai	140	3	..	..	.	..	..	..	..	..
*280.	Hatim Sarai Khurd	..	..	1	.	..	..	..	..	..	..
*281.	Abusaidpur Kalan	..	..	..	..	..	..	..	.	..	..
*282.	Tashatpur	..				Uninhabited					
*283.	Takhat Gushain	..	..	..	..	..	..	..	..	9	..
*284.	Alam Sarai	153	..	42	17	..	..	43	1	35	..
*285.	Shahzadi Sarai	11	1	1	..	..	..	1	..	2	..
286	Chak Chimyawali	..				Uninhabited					
287.	Chimyawali	55	1	..	..	..	..	2	..	..	..
288.	Begampur	..				Uninhabited					
289.	Farrakhpur	..				Uninhabited					
290.	Firozpur	105	7	..	..	..	..	4	1	1	..
340.	Shaikhan Sarai	106	6	61	2	..	..	8	4	25	2
341.	Nuryan Sarai	139	3	11	..	..	..	66	36	64	3
342.	Mohiuddinpur	3	..	..	..	..	..	..	..	..	..
*344.	Sherkhan Sarai	152	11	..	.	..	..	6	..	27	..
*345	Sultanpur Buzurg					Uninhabited					
*346.	Hallu Sarai	70	2	..	..	..	..	..	..	..	..
364.	Bhawanidas Sarai	..				Uninhabited					
*365.	Azizpur Asadpur	..	..	.	..	..	..	..	..	.	..
366.	Datawali	6	..	..	..	..	..	..	..	..	..
367.	Nasirpur	21	2	..	..	..	..	4	..	..	..
369.	Lehra Kanagar	44	7	..	..	..	..	4	..	..	..
370.	Sherpur	32	..	..	..	..	..	..	..	4	..
371.	Muzaffarpur	54	..	..	..	..	..	6	..	..	..
	Total Rural Group	**1,992**	**51**	**116**	**19**	..	..	**272**	**45**	**211**	**7**

29	30	31	32	33	34	35	36	37	38	2	1
885	2	3,138	11	2,961	14	3,670	360	30,970	54,164	Sambhal Standard Urban Area	
										URBAN COMPONENTS	
774	1	2,967	9	2,689	14	3,182	326	23,326	39,308	1 Sambhal M.B.	
744	**1**	**2,967**	**9**	**2,689**	**14**	**3,182**	**326**	**23,326**	**39,308**	**Total Urban Group**	
										RURAL COMPONENTS	
										Tahsil—Sambhal	
..	..	..	..	..	..	..	..	187	331	*235. Ghunganuli	
..	..	..	..	..	..	..	..	45	140	*236. Muzahidpur Sarai	
1	..	1	..	..	..	1	..	210	481	*237. Bazidpur Sarai	
..	..	..	..	..	..	..	..	6	4	*238. Usman Sarai	
2	..	..	..	3	..	..	..	21	29	*239. Malhi Sarai	
..	..	2	..	..	..	..		105	175	*240. Kamalpur Sarai	
..	..	..	..	..		..	..	71	219	241. Kanwalpur Sarai	
..	..	1	..	..	..	1	..	106	208	248. Rasulpur Sarai	
				Uninhabited						249. Rashidpur	
				Uninhabited						251. Gandhipura	
2	..	4	..	..	..	3	..	203	348	*252. Badayour Darwaza	
3	..	2	..	2	..	7	..	84	175	253 Narotam Sarai	
1	..	15	..	..	..	69	..	689	1,315	254. Rukunddin Sarai	
..	..	12	1	23	..	23	..	406	853	*255. Tirtipur Ilahi	
				Uninhabited						256. Imadul Mulk	
..	..	..	..	..	..	..	..	61	138	257. Jalalpur Mohammadabad	
3	..	41	..	34	..	4	..	327	384	*258. Hirdupura	
..	..	1	..	..	..	1	..	64	117	*259. Shehbazpur Khurd	
..	..	..	..	..	..	..	..	65	110	260. Bholeshwar	
..	..	1	..	6	..	2	..	169	367	261. Nahar Ther	
2	..	1	..	..	..	11	..	187	372	262. Mehmoodpur Imma	
..	..	..	..	..	..	7	..	68	153	278. Hatim Sarai Kalan	
8	..	1	..	1	.	9	..	419	725	*279 Lodhi Sarai	
..	..	..	..	14	..	3	..	7	11	*280. Hatim Sarai Khurd	
..	..	..	..	2	..	12	..	16	27	*281. Abusaidpur Kalan	
				Uninhabited						*282. Tashafpur	
..	..	1	..	..	..	..	..	..	..	*283. Takhat Gusham	
1	..	11	..	5	..	85	13	291	546	*284. Alam Sarai	
..	..	2	..	2	..	36	2	258	601	*285. Shahzadi Sarai	
				Uninhabited						286. Chak Chimyawali	
..	..	..	..	..	..	2	..	192	321	287. Chimyawali	
				Uninhabited						288. Begampur	
				Uninhabited						289. Farrakhpur	
2	..	2	..	2	..	30	4	343	576	290. Firozpur	
9	..	3	1	11		28	1	477	999	340. Saifkhon Sarai	
20	1	28	..	23	..	53	7	544	987	341. Nuryan Sarai	
..	..	..	..	..	..	..	..	57	112	342. Mohiuddinpur	
1	..	7	..	3	..	50	5	602	1,313	*344. Sherkhan Sarai	
				Uninhabited						*345. Sultanpur Buzurg	
..	..	32	..	29	..	15	2	202	468	*346. Hallu Sarai	
				Uninhabited						364. Bhawanidas Sarai	
..	..	..	..	..	..	..	..	4	11	*365. Azizpur Asadpur	
1	..	..	..	1	..	3	..	193	384	366. Datawah	
1	..	..	..	..	..	8	..	114	210	367. Nasirpur	
..	..	2	..	1	..	20	..	461	866	369. Lehra Kanagar	
..	..	1	..	..	..	2	..	129	243	370. Sherpur	
4	..	..	..	..	.	3	..	271	537	371. Muzaffarpur	
61	**1**	**171**	**2**	**212**	..	**488**	**34**	**7,644**	**14,856**	**Total Rural Group**	

1	2	3	4	5	6	7	8	9	10
Budaun	Budaun Standard Urban Area	29 25	12,072	13,848	82,217	44,429	37,788	3,658	2,921
	URBAN COMPONENTS								
	Budaun M.B	2.49	10,506	12,107	72,204	38,826	33,378	2,582	2,076
	Total Urban Group	**2 49**	**10,506**	**12,107**	**72,204**	**38,826**	**33,378**	**2,582**	**2,076**
	RURAL COMPONENTS								
	Tahsil—Budaun								
	97. Bhagwatipur	3 50	139	190	1,116	626	490	132	98
	99. Sirsather	1.29	50	54	257	147	110	..	..
	*101. Arifpur Newada	2.32	322	338	1,823	982	841	84	75
	*103. Kherabuzurg	4.54	427	460	2,614	1,446	1,168	246	189
	210. Atapur	2 54	5	5	12	10	2	..	..
	211. Majhia	1.69	83	112	808	507	301	409	291
	*212. Nagla Sharki	5 09	321	334	2,088	1,128	960	205	192
	*213. Nekpur	1 61				Uninhabited			
	215. Mira Patti	1.44	26	26	77	54	23	..	..
	*216. Mauzampur Nehnagar	2.74	193	222	1,218	703	515	..	..
	Total Rural Group	**26.76**	**1,566**	**1,741**	**10,013**	**5,603**	**4,410**	**1,076**	**845**
Rampur	Rampur Standard Urban Area	79.78	22,075	30,272	179,503	96,423	83,080	2,867	2,383
	URBAN COMPONENTS								
	1. Rampur M.B	20 20	19,536	27,213	161,417	86,518	74,899	2,180	1,811
	Total Urban Group	**20 20**	**19,536**	**27,213**	**161,417**	**86,518**	**74,899**	**2,180**	**1,811**
	RURAL COMPONENTS								
	Tahsil—Rampur								
	57. Hazratpur	2.61	1	1	1	1	..	..	.
	58. Benazeerpur Ghatampur	5 43	80	87	448	240	208	27	37
	59. Thotar	2 69				Uninhabited			
	60. Dungarpur	2 92	35	39	248	129	119	.	..
	62. Ajaipur	1.11	63	65	493	259	234	33	27
	63. Saijni Nankar	4 36	113	172	1,134	595	539	64	62
	157. Barhpura Sharqi	1 80	65	85	556	297	259	5	2
	159. Durgu Nagla	1 24	67	107	661	349	312	..	..
	160. Faizullah Nagar	1 45	115	115	656	356	300	5	6
	201. Alinagar Janobi	1 69	96	128	783	441	342	7	6
	202. Raipur	2 20	78	159	870	462	408	..	..
	203. Mandaiyan Shadi	2 08	86	149	918	503	415	9	9
	204. Chak Shadi Nagar	0.38	15	26	141	85	56	..	..
	205. Milak Sadi Nagar	0 13				Uninhabited			
	206. Ahmadnagar Jagir	1.10	133	162	1,044	550	494	10	9
	207. Panwaria	2.51	100	100	632	369	263	6	6
	208. Paharia	1 84	94	94	568	302	266	77	77
	209. Ahmadnagar Pahari	1.53	6	6	25	15	10	.	..
	210. Bagi	2.43	115	159	938	513	425	6	8
	211. Bamanpuri	2.56	108	118	759	446	313	131	66
	212. Tashka	3.20	89	176	802	459	343	61	37
	213. Mansurpur	2.15	90	90	505	283	222	43	37
	214. Aghapur	3.62	189	189	1,170	650	520	142	120
	215. Tikaitganj	1.08	27	27	136	85	51	.	..
	216. Shadinagar	0.62	79	81	437	249	188	..	..
	217. Ajitpur	3.77	505	523	3,132	1,706	1,426	60	61
	218. Pasiapura Janobi	1.45	112	121	611	322	289	1	2

Note:—*In 1971 the Village Code No. 101, 103, 212, 213, and 216 are partly included in Budaun M.B.

11	12	13	14	15	16	17	18	2	1
55	41	18,870	10,735	20,475	889	3,370	46	Budaun Standard Urban Area	Budaun
								URBAN COMPONENTS	
55	41	17,764	10,464	17,575	865	1,478	36	Budaun M B	
55	**41**	**17,764**	**10,464**	**17,575**	**865**	**1,478**	**36**	**Total Urban Group**	
								RURAL COMPONENTS	
								Tahsil—Budaun	
		89	14	335	.	305	.	97 Bhagwatipur	
	.	5		85		85	.	99. Sirsather	
	.	165	53	492	9	228	3	*101. Arifpur Newada	
	..	236	71	767	10	449	3	*103. Kherabuzurg	
.	..	8	1	8		..	..	210. Atapur	
	..	113	2	263	.	182	.	211. Majhia	
		469	130	565	4	332	4	*212. Nagla Sharki	
				Uninhabited				*213 Nekpur	
.	.	20		25	.	22		215. Mira Patti	
.	.	1		360	1	289	.	*216. Mauzampur Nehnagar	
-	..	**1,106**	**271**	**2,900**	**24**	1,892	**10**	**Total Rural Group**	
476	329	31,761	17,185	49,000	1,446	5,632	74	Rampur Standard Urban Area	Rampur
								URBAN COMPONENTS	
476	329	30,814	17,059	43,480	1,390	2,052	50	1 Rampur M B.	
476	**329**	**30,814**	**17,059**	**43,480**	**1,390**	**2,052**	**50**	**Total Urban Group**	
								RURAL COMPONENTS	
								Tahsil—Rampur	
.		1	.	1		1	.	57. Hazratpur	
	.	21	6	136	.	63		58. Benazeerpur Ghatampur	
				Uninhabited				59 Thotar	
	..		.	78	.	48		60. Dungarpur	
	.	22	2	139	7	139	7	62. Ajaipur	
	.	33	1	312	8	230	1	63. Saijni Nankar	
	..	26	1	171	.	154		157. Barhpura Sharqi	
	.	21	8	201	..	154	.	159. Durgu Nagla	
	..	3	2	205	11	194	11	160. Faizullah Nagar	
..	..	9	..	230	1	226	..	201. Alinagar Janobi	
..	..	72	2	280	.	254	.	202. Raipur	
.	..	58	7	298	.	256	.	203. Mandaiyan Shadi	
.		22	..	47	2	31	2	204. Chak Shadi Nagar	
				Uninhabited				205. Milak Sadi Nagar	
.	.	87	3	338	2	119	1	206. Ahmadnagar Jagir	
.	.	42	2	204		97	..	207. Panwaria	
.		55	1	158		91		208. Paharia	
..	.	9	2	9	..	6	..	209. Ahmadnagar Pahari	
..	..	39	1	335	2	293	..	210 Bagi	
..	..	36	6	252	4	67	.	211. Bamanpuri	
..	..	35	1	283	6	79		212. Tashka	
..	..	4	..	162		120		213 Mansurpur	
..		73	14	327		285		214. Aghapur	
		4		46		25		215. Tikaitganj	
		11	..	128		31		216. Shadinagar	
.	..	238	65	864	7	400	.	217. Ajitpur	
.	.	16	1	180	6	130	2	218. Pasiapura Janobi	

1	2	19	20	21	22	23	24	25	26	27	28
Budaun	Budaun Standard Urban Area	1,307	14	160	11	71	1	858	101	2,500	25
	URBAN COMPONENTS										
	Budaun M.B.	675	9	147	10	62	1	766	101	2,467	22
	Total Urban Group	**675**	**9**	**147**	**10**	**62**	**1**	**766**	**101**	**2,467**	**22**
	RURAL COMPONENTS										
	Tahsil—Budaun										
	97. Bhagwatipur	23	.	.		.		.	..	2	..
	99. Sirsather	..	.		.	.	..		..	..	.
	*101. Arifpur Newada	189	4	1	1	..	..	1	..	8	1
	*103. Kherabuzurg	240	1	2	..	9	..	10	..	..	1
	210. Atapur	.		2	.	.	.	.	..	3	..
	211. Majhia	60		..	..		..	3	..	..	..
	*212. Nagla Sharki	62	.	8	..	.	.	78	..	12	..
	*213 Nekpur			..	.	.	.	..	..	..	.
	215. Mira Patti	2	..	..	..	..	.	..	..	..	..
	*216. Mauzampur Nehnagar	56	.	..	.	..	..	..	.	8	1
	Total Rural Group	**632**	**5**	**13**	**1**	**9**	..	**92**	..	**33**	**3**
Rampur	Rampur Standard Urban Area	1,836	35	654	12	28		1,810	113	13,082	213
	URBAN COMPONENTS										
	1. Rampur M.B.	836	27	618	12	28	.	1,723	110	12,659	203
	Total Urban Group	**836**	**27**	**618**	**12**	**28**	.	**1,723**	**110**	**12,659**	**203**
	RURAL COMPONENTS										
	Tahsil—Rampur										
	57. Hazratpur	..		.		..	.	.	..	.	..
	58. Benazeerpur Ghatampur	66	..		..	..	..		..	..	..
	59. Thotar				Uninhabited						
	60. Dungarpur	11	..	14	..	..	.	..	..	1	..
	62. Ajaipur	.	.	.	.	.	.	.	.	..	.
	63. Saijni Nankar	52	2	2	.	..	.	3	3	14	..
	157. Barhpura Sharqi	6	..	5	.	.	..	.	.	3	..
	159. Durgu Nagla	45	..	..	..	.	.	1	..	..	..
	160. Faizullah Nagar	9	.	.	.		.	..	..	..	..
	201. Alinagar Janobi	3	1	.	..	.	.		.	..	..
	202. Raipur	6	.	..	..	.		..	..	14	..
	203. Mandaiyan Shadi	26	..	..	..	.		1	..	9	..
	204. Chak Shadi Nagar	..		.	..	.	.	2	.	8	..
	205. Milak Sadi Nagar				Uninhabited						
	206. Ahmadnagar Jagir	97	.	..	..	..	.	20	..	36	.
	207. Panwaria	51	..	..	.	.	.	.	.	40	..
	208 Paharia	62	..	.	.	..	..	1	..	4	..
	209. Ahmadnagar Pahari	2	..	..	.	.	..	.	..	1	..
	210. Bagi	30	1	..	.	..	..	6	..	2	..
	211. Bamanpuri	127	..	.	.		.	.	.	39	4
	212. Tashka	128	..	2	..	.		2	..	54	6
	213. Mansurpur	24	..		..	..	.	..	.	2	..
	214. Aghapur	24	.	..	..	..	..	..	..	4	..
	215. Tikaitganj	20	..	..	.	.	..	..	..	..	..
	216. Shadinagar	56	..	..	..	.	.	..	.	18	..
	217. Ajitpur	94	..	13	..	..	.	44	.	147	.
	218. Pasiapura Janobi	29	4	..	..	..	..	7	.	13	..

29	30	31	32	33	34	35	36	37	38	2	1
539	2	3,849	56	2,145	26	5,676	607	23,954	36,899	Budaun Standard Urban Area	Budaun
										URBAN COMPONENTS	
536	2	3,812	55	2,111	25	5,521	604	21,251	32,513	Budaun M.B.	
536	**2**	**3,812**	**55**	**2,111**	**25**	**5,521**	**604**	**21,251**	**32,513**	**Total Urban Group**	
										RURAL COMPONENTS	
										Tahsil—Budaun	
.			. .	..	.	5	..	291	490	97. Bhagwatipur	
.	.	.	..	.	..	..	.	62	110	99. Sirsather	
.	..	6	.	8	.	51	..	490	832	*101. Arifpur Newada	
1	..	12	1	13	1	31	3	679	1,158	*103. Kherabuzurg	
..	.	..		3	.	.	..	2	2	210. Atapur	
.	..	2	.	..	..	16	..	244	301	211. Majhia	
1	..	16	..	7	..	49	..	563	956	*212. Nagla Sharki	
..	..				..	..	.	..	..	*213. Nekpur	
.	.	.			.	1		29	23	215. Mira Patti	
1		1	.	3	..	2	.	343	514	*216. Mauzampur Nehnagar	
3	.	**37**	**1**	**34**	**1**	**155**	**3**	**2,703**	**4,386**	**Total Rural Group**	
2,107	**4**	**7,301**	**71**	**6,559**	**40**	**9,991**	**884**	**47,423**	81,634	Rampur Standard Urban Area	Rampur
										URBAN COMPONENTS	
2,099	4	7,222	71	6,458	40	9,785	873	43,038	73,509	1. Rampur M.B.	
2,099	**4**	**7,222**	**71**	**6,458**	**40**	**9,785**	**873**	**43,038**	**73,509**	**Total Urban Group**	
										RURAL COMPONENTS	
										Tahsil—Rampur	
..		..		.	.	..	..	..	.	57. Hazratpur	
..	..		.	.	..	7	..	104	208	58. Benazeerpur Ghatampur	
						Uninhabited				59 Thotar	
.	..		.	.		4	.	51	119	60. Dungarpur	
..	..	..			..	.	..	120	227	62. Ajaipur	
.	..	2		5	..	4	2	283	531	63. Saijni Nankar	
..	..	..	.		.	3	.	126	259	157. Barhpura Sharqi	
	.	.		.	.	1		148	312	159. Durgu Nagla	
.	.	.			.	2	.	151	289	160. Faizullah Nagar	
	..	..		.		1		211	341	201. Alinagar Janobi	
..	.	1		1		4	.	182	408	202. Raipur	
..	..	.	..	..		6	..	205	415	203. Mandaiyan Shadi	
.	.	..	..	.	..	6	..	38	54	204 Chak Shadi Nagar	
						Uninhabited				205. Milak Sadi Nagar	
1	.	19		35	..	11	1	212	492	206. Ahmadnagar Jagir	
..	..	4	.	1	..	11		165	263	207. Panwaria	
..	..	..	..	.	..	.	.	144	266	208. Paharia	
..	..	..	..	..	..	..		6	10	209. Ahmadnagar Pahari	
..	..	..	..	..	..	4	1	178	423	210. Bagi	
..	..	6	..	..	.	13	.	194	309	211. Bamanpuri	
..	.	3	.	1	..	14		176	337	212. Tashka	
..	.	14	.	1	..	1	.	121	222	213. Mansurpur	
.	.	1	.	2	.	11	.	323	520	214. Aghapur	
.	.	.		1	.			39	51	215. Tikaitganj	
..	.	2		5	.	16		121	188	216. Shadinagar	
7	.	26		48	.	85	7	842	1,419	217. Ajitpur	
..	..	..	.	.		1	..	142	283	218. Pasiapura Janobi	

1	2	3	4	5	6	7	8	9	10
	219. Wazir Nagar	0.62	41	45	231	137	94	.	.
	221. Milak Inchat Ram	0.32	34	34	186	101	85	..	..
	222 Ahmadnagar Thabga	0 69	1	1	1	1	.	..	..
	Total Rural Group	**59 58**	**2,537**	**3,059**	**18,086**	**9,905**	**8,181**	**687**	**572**
Bareilly	Bareilly Standard Urban Area	404 96	68,436	90,653	519,828	284,890	234,938	21,633	17,261
	URBAN COMPONENTS								
	1 Bareilly M.B & N.R. Colony	25 36	38,710	51,141	299,756	160,967	138,789	8,773	7,338
	(i) Bareilly M.B	25 10	37,949	50,356	296,248	159,026	137,222	8,527	7,157
	(ii) Northern Rly colony.	0 26	761	785	3,508	1,941	1,567	246	181
	2. Bareilly Cantt	17 12	3,097	3,624	18,270	11,560	6,710	1,264	1,033
	3 Izatnagar Rly Settlement N A	3 00	1,948	2,200	8,080	4,550	3,530	444	351
	Total Urban Group	**45 48**	**43,755**	**56,965**	**326,106**	**177,077**	**149,029**	**10,481**	**8,722**
	RURAL COMPONENTS								
	Tahsil—Bareilly								
	89. Piparia Mustakil	1 82	40	40	301	183	118	83	45
	90 Piparia Ahtmali	0.74	77	82	506	308	198	18	4
	134 Aundh	2 51	180	233	1,210	690	520	21	26
	135. Sutuiya Patti	0 80	85	91	617	357	260	13	15
	136. Sutuiya Khas	2.23	144	213	1,106	624	482	95	75
	137. Jagatpur Kashipur	0 74	54	57	386	203	183	28	23
	138 Makrandpur Thakuran	0 81		Uninhabited					
	139. Kharagpur	0 62	32	49	259	136	123	74	67
	140. Khirka	2 23	122	171	788	453	335	47	37
	141. Sahab Nagar	0 23		Uninhabited					
	142 Thiriya Khetali	1 79	137	159	1,019	565	454	153	110
	143. Kurtara	6 41	250	336	1,799	981	818	290	240
	144. Synthetics and Chemicals N.A		111	132	959	529	430	2	.
	145. Bhitaura-urf-Naugawan Fatehganj West	3 98	708	923	5,252	2,825	2,427	165	160
	146 Unasi	1 69	107	107	570	317	253	48	34
	150. Chitauli	2 84	109	139	719	397	322	98	76
	151. Panwaria Mustakil	0 76	128	178	885	484	401	139	117
	152. Panwaria Ahtmali	0 86		Uninhabited					
	167. Khilchipur Mustakil	0 45		Uninhabited					
	168. Khilchipur Ahtmali	1 26		Uninhabited					
	192. Mahgawan urf Unchagaon	2 54	139	180	961	549	412	49	48
	193. Sigthaura	1 80		Uninhabited					
	194. Biriya Narainpur	0 84	129	162	856	452	404	63	50
	195 Kundra Ahtmali	0 55		Uninhabited					
	196. Kundra Mustakil	0 25	18	18	76	41	35	30	27
	197. Beheti Deh Jagir	1 06	90	91	496	275	221	66	66
	198. Itawa Sukhdevpur	1 36	119	199	958	562	396	179	137
	199. Sanaiya Dhan Singh	1 24	147	177	946	514	432	86	75
	200 Sithaura	1 52	152	175	1,088	595	493	158	139
	201 Benipur Chaudhary	1 12	60	85	407	224	183	11	7
	202. Jasoli Mustakil	1 30	5	6	8	8		.	
	203 Sarai Taeli Mustakil	1 68	135	213	1,006	586	420	78	47
	204. Sarai Taeli Ahtmali	4 70	4	4	26	16	10		
	205. Jasoli Ahtmali	0 90	1	1	1	1	.	.	.
	206. Bhagavtipur	0 81	20	28	93	59	34	40	28
	207. Rutha Mustakil	0 44	157	187	879	483	396	2	3
	208. Rutha Ahtmali	1 79	1	1	1	1	..	.	..

11	12	13	14	15	16	17	18	2	1
.		7	1	82		60		219. Wazir Nagar	
.		2		53		27		221. Milak Inchat Ram	
..		1		1		..	..	222. Ahmadnagar Thabga	
..		**947**	**126**	**5,520**	**56**	**3,580**	**24**	**Total Rural Group**	
145	120	110,549	55,568	140,320	3 384	29,633	237	Bareilly Standard Urban Area	Bareilly
								URBAN COMPONENTS	
105	94	74,013	45,136	75,178	2,551	2,005	40	1 Bareilly M B. & N.R. Colony.	
105	94	72,615	44,390	74,329	2,543	2,005	40	(i) Bareilly M B.	
		1,398	746	849	8	..	..	(ii) Northern Rly. colony.	
37	24	7,718	2,547	6,788	206	18		2 Bareilly Cantt.	
3	2	3,153	1,714	2,062	57	1		3 Izatnagar Rly. Settlement N.A	
145	**120**	**84,884**	**49,397**	**84,028**	**2,814**	**2,024**	**40**	**Total Urban Group**	
								RURAL COMPONENTS	
								Tahsil—Bareilly	
.		20		104	2	104	2	89 Piparia Mustakil	
.	.	68	17	159	2	116	1	90. Piparia Ahtmali	
..		229	101	352	10	265	6	134 Aundh	
..		95	15	175		137	.	135. Sutuiya Patti	
..	.	515	8	351	2	261	2	136. Sutuiya Khas	
.		71	16	108	1	72	.	137. Jagatpur Kashipur	
				Uninhabited				138. Makrandpur Thakuran	
	.	27	6	75		53	.	139 Kharagpur	
.	.	162	29	246	1	148	1	140. Khirka	
				Uninhabited				141 Sahab Nagar	
.		100	13	298	.	190	..	142. Thiriya Khetali	
.		220	65	512	22	204	5	143. Kurtara	
..		415	319	280	6	..	.	144. Synthetics and Chemicals	
		767	320	1,463	24	259		145 Bhitaura-urf-Naugawan Fatehganj West	
		57	16	187	4	152	2	146. Unasi	
.	.	122	40	241	.	214	.	150. Chitauli	
.	.	150	7	278	2	261	2	151. Panwaria Mustakil	
				Uninhabited				152 Panwaria Ahtmali	
				Uninhabited				167. Khilchipur Mustakil	
				Uninhabited				168. Khilchipur Ahtmali	
.		127	2	288	1	189	1	192. Mahgawan urf Unchagaon	
				Uninhabited				193 Sigthaur	
.		44	3	249	4	218	2	194. Biriya,Narainpura	
				Uninhabited				195 Kundra Ahtmali	
..	.	5		21	.	18	.	196. Kundra Mustakil	
..		47	13	152	4	131	4	197. Beheti Deh Jagir	
..	.	107	12	304	2	229	2	198 Itawa Sukhdevpur	
..	.	43	2	281		138	.	199. Sanaiya Dhan Singh	
..	.	177	27	330	.	171	.	200. Sithaura	
..	.	28		124	3	98	2	201. Benipur Chaudhary	
..		5		3	.	1		202. Jasoli Mustakil	
.		145	27	299	5	215	4	203. Sarai Taeli Mustakil	
..		11	4	9		4		204 Sarai Taeli Ahtmali	
..		1		.	.		.	205. Jasoli Ahtmali	
..	..	7	.	37	.	10		206. Bhagavtipur	
..	.	25	2	276	1	149	1	207. Rutha Mustakil	
..			..	.	.		.	208. Rutha Ahtmali	

1	2	19	20	21	22	23	24	25	26	27	28
	219. Wazir Nagar	7	.			..	..	..	..	13	.
	221. Mulak Incha Ram	25		..		..	..	..	..	1	.
	222. Ahmadnagar Thabga	..	..	.		.	.	..	..	..	..
	Total Rural Group	**1,000**	**8**	**36**	.	..	..	**87**	**3**	**423**	**10**
Bareilly	Bareilly Standard Urban Area	12,609	133	1,105	28	58	..	5,489	158	22,425	167
	URBAN COMPONENTS										
	1. Bareilly M.B. & N.R. Colony.	1,131	28	576	18	49	..	4,288	126	16,775	138
	(i) Bareilly M.B.	1,128	28	576	18	49	.	4,288	126	16,772	138
	(ii) Northern Rly Colony.	3	..	..	.	..	..	..	..	3	
	2. Bareilly Cantt.	15	5	76	2	..	..	151	6	236	3
	3. Izatnagar Rly. Settlement N.A.	..	.	1	.	..	..	3	..	859	..
	Total Urban Group	**1,146**	**33**	**653**	**20**	**49**	..	**4,442**	**132**	**17,870**	**141**
	RURAL COMPONENTS										
	Tahsil—Bareilly										
	89. Piparia Mustakil	.	..	.	.	.	..	..	.	..	.
	90. Piparia Ahtmali	39	1	.	.	..	..	..	..	2	.
	134. Aundh	68	2		..		..	..	..	5	.
	135. Sutuiya Patti	18	..	..	..	..	..	..	..	5	..
	136 Sutuiya Khas	75	.	.	..	..	..	2	..	6	.
	137. Jagatpur Kashipur	14	.	2	..		..	..	..	1	..
	138. Makrandpur Thakuran			Uninhabited							
	139. Kharagpur	16	.		..		..	..	..	3	
	140. Khirka	48		1	..		..	..	..	11	
	141. Sahab Nagar			Uninhabited							
	142. Thiriya Khetali	100	.		.		..	..	..	2	.
	143 Kurtara	104	2	.	.	.	..	28	3	5	..
	144. Synthetics and Chemicals	.			.	..	..	..	..	87	.
	145. Bhitaura Naugawan Fatehganj west	296	5	93	2	.	.	34	.	116	1
	146. Unasi	16		.	.	..	..	..		10	.
	150. Chitauli	18				.	..	..	..	.	.
	151 Panwaria Mustakil	16			.	.	..	..	.	.	..
	152. Panwaria Ahtmali			Uninhabited							
	167. Khilchipur Mustakil			Uninhabited							
	168. Khilchipur Ahtmali			Uninhabited							
	192 Magawan-urf-Unchagaon.	59	..	..	..	..	.	2	..	2	.
	193. Sigthapra			Uninhabited							
	194. Biriya Narainpur	12	1	.	..	..	..	4		3	
	195. Kundra Ahtmali			Uninhabited							
	196 Kundra Mustakil	2	.	..	..	..	..	..	.	..	.
	197. Beheti Deh Jagir	11	.		.	..	..	2		4	..
	198. Itawa Sukhdevpur	26	..	.	..	..	..	..	..	28	..
	199. Saaiya Dhan Singh	132	..	..	..	..	..	..	..	3	.
	200 Sithaura	52	.	.	.	..	..	4	.	39	.
	201. Benipur Chaudhary	20		..		..	..	..		..	..
	202. Jasoli Mustakil	.			.	..	..	.	.	2	..
	203. Sarai Taeli Mustakil	39	..		.		.	2		8	.
	204. Sarai Taeli Ahtmali	.	.	..	.	.	.	.	.	.	..
	205. Jasoli Ahtmali		.		..	..	.	..		.	.
	206. Bhagavtipur	25	..	2		.	..	.	..	..	..
	207. Rutha Mustakil	106	.	.	..	..	..	..	..	15	..
	208. Rutha Ahtmali	..	..	..	..	..	..	..	..	..	..

29	30	31	32	33	34	35	36	37	38	2	1
..	..	1	.	.	..	1		55	94	219. Wazir Nagar	
..		..			.			48	85	221. Milak Incha Ram	
..		.	.	1				.	..	222. Ahmadnagar Thabga	
8	..	**79**	..	**101**	..	**206**	**11**	**4,385**	**8,125**	**Total Rural Group**	
3,883	17	16,435	186	15,642	131	33,041	2,327	144,570	231,554	Bareilly Standard Urban Area	Bareilly
										URBAN COMPONENTS	
3,025	14	14,556	170	13,733	123	19,040	1,894	85,789	136,238	1 Bareilly M B. & N.R. Colony.	
3,025	14	14,554	170	12,947	117	18,985	1,892	84,697	134,679	(i) Bareilly M.B.	
..	..	2		786	6	55	2	1,092	1,559	(ii) Northern Rly. Colony	
31	.	210	1	291	7	5,760	182	4,772	6,504	2 Bareilly Cantt.	
57	..	16	1	958	.	167	56	2,488	3,473	3 Izatnagar Rly. Settlement N.A	
3,113	**14**	**14,782**	**172**	**14,982**	**130**	**24,967**	**2,132**	**92,049**	**146,215**	**Total Urban Group**	
										RURAL COMPONENTS	
										Tahsil—Bareilly	
	.	..	..	..	..	..	..	79	116	89. Piparia Mustakil	
	..	..	.	1	.	1	.	149	196	90 Piparia Ahtmali	
.	..	..		..	..	14	2	338	510	134. Aundh	
		3		1		11	..	182	260	135. Sutuiya Patti	
.	..	5		.	..	2	.	273	480	136. Sutuiya Khas	
	..	2			.	17	1	95	182	137 Jagatpur Kashipur	
					Uninhabited					138 Makrandpur Thakuran	
1		.	.	..		2		61	123	139. Kheragpur	
.		15		1	.	22		207	334	140. Khirka	
					Uninhabited					141. Sahab Nagar	
	.	..		.	.	6	..	267	454	142. Thiriya Khetali	
5	.	38	2	.		128	10	469	769	143. Kurtra	
2		6	.	2		183	6	249	424	144 Synthetics and Chemicals	
54	.	207	2	9		395	14	1,362	2,403	145. Bhitaura Naugawan Fatehganj west	
..		3	..	..		6	2	130	249	146 Unasi	
2			..	..		7		156	322	150 Chitauli	
.				.		1		206	399	151 Panwaria Mustakil	
					Uninhabited					152. Panwaria Ahtmali	
					Uninhabited					167. Khilchipur Mustakil	
					Uninhabited					168. Khilchipur Ahtmali	
1		2		1	..	32		261	411	192 Mahgawan-urf-Unchagaon	
					Uninhabited					193. Sigthaura	
		1	..	1	.	10	1	203	400	194. Biriya Narainpur	
					Uninhabited					195 Kundra Ahtmali	
.	.		..	1		..		20	35	196. Kundra Mustakil	
.	.		..	1	.	3	.	123	217	197. Behti Deh Jagir	
..	.	5	..	3	.	13	.	258	394	198. Itawa Sukhdevpur	
..		3	..	.	.	5	.	233	324	199. Sanaiya Dhan Singh	
5		22	..	7	.	30	..	265	493	200. Sithaura	
..		.	.	.	.	6	1	100	180	201. Benipur Chaudhary	
	.	.	..				.	5		202. Jasoli Mustakil	
.	.	1	..	1		33	1	287	415	203. Sarai Taeli Mustakil	
.	..		..	.	.	5		7	10	204. Sarai Taeli Ahtmali	
..	.	.	..				..	1		205. Jasoli Ahtmali	
..	..		..		.			22	34	206. Bhagavtipur	
..	.	3	..	.	.	3	.	207	395	207. Rutha Mustakil	
..	..	..	..	..	..	..	..	1	..	208. Rutha Ahtmali	

1	2	3	4	5	6	7	8	9	10
	209. Bajhlia Jagir	1 52	93	121	624	339	285	21	9
	210. Saniyan	1.57	175	283	1,610	857	753	8	8
	211 Chandpur Jogiyan	0.54	95	148	833	462	371	10	8
	212. Chandpur Gogiyan	1 08	76	122	758	398	360	.	
	213. Aina	1 23	93	122	690	389	301	..	.
	214. Jogither	1 36	119	207	1,159	641	518	..	.
	215. Thiriya Thakuran	1 80	52	63	380	226	154	2	2
	216. Badshah Nagar	2 16	127	178	1,093	591	502	11	11
	217. Balla Katha	0 92	80	106	686	370	316	..	..
	218. Hydrabad-urf-Khanda	2 76	193	270	1,600	897	703	110	89
	219. Nadosi	2 78	146	186	1,196	687	509	57	56
	220. Mathurapur	2.07	142	194	1,146	642	504	20	16
	221 Tilliapur	2.21	303	492	3,068	1,596	1,472	43	46
	222. Bandia	1 91	201	271	1,761	926	835	46	40
	223. Tiulia	4 35	200	310	1,667	946	721	124	90
	224. Dhanetia	1 93	148	179	1,301	734	567	96	66
	225. Parsa Khera	1 95	104	184	1,018	537	481	.	..
	226. Gargaiya-urf-Gokulpur	1.08	31	39	209	126	83	71	45
	227. Rasula Chaudhari	2 53	95	112	654	350	304	94	72
	228. Rafiabad	3 40	80	100	520	289	231	24	22
	230. Miranpur	2 65	254	307	1,679	960	719	136	88
	231. Karim Nagar	0 47			Uninhabited				
	232. Tihar Khera	1 16	38	38	189	101	88	6	4
	233. Raipura Jagir	4 57	224	274	1,604	928	676	81	49
	234. Rukumpur	1 72	88	109	592	292	300	14	11
	235. Madhopur Muafi	1.68	48	68	401	209	192	6	13
	236. Ballia	1 72	82	100	773	414	359	46	29
	237. Mandoli	2 80	214	344	1,876	1,054	822	195	153
	239. Agras	5 45	440	562	3,078	1,681	1,397	185	122
	240 Patwaiya	1 73	35	35	199	107	92	..	..
	241. Bakania Champatpur	1 93	56	80	468	253	215	85	80
	242. Khar Seni	1 77	119	144	767	408	359	69	59
	308. Dabora Khanjanpur	1 80	70	111	672	357	315	24	19
	309. Bujhia Shumali	1 87	52	60	517	282	235	41	33
	310. Bujhia patti Dakchhini	1 85	51	52	440	249	191	60	55
	311. Bhojipura	2 15	119	178	817	468	349	17	14
	312. Sagalpur	1 91	106	136	809	445	364	70	68
	313. Itauna Kedarnath	1 42	60	70	467	254	213	54	47
	314. Raipur	1 07	35	46	341	174	167	5	6
	315. Beharipur patti	1 10	50	78	454	249	205	64	48
	342. Pahladpur	4 07	107	151	1,071	603	468	51	40
	344. Manjhua Gangapur	3 15	94	146	972	533	439	66	64
	345. Piparsan Chaudhari	2 35	361	513	2,454	1,371	1,083	429	334
	346. Abhaipur Keshopur	1 59	65	101	545	292	253	..	..
	347. Baikunthpur	0 85	38	56	300	172	128	..	..
	348. Rampura Maufi	2 14	102	126	997	548	449	3	4
	349 Harbanspur-urf-Lachhmipuri.	1 07	93	105	766	410	356	17	13
	350. Pachdeoria Khurd	2.78	80	133	886	480	406	.	.
	351. Makrandpur Pritam Rai	2 36	72	123	711	407	304	132	99
	360. Path Deoria (Pachdeoria Kalan)	6 53	218	307	2,718	1,500	1,218	56	51
	362. Rithaura	9 59	565	833	4,583	2,511	2,072	368	312
	367. Arupur Jagir	1 65	46	56	414	240	174	..	..
	368. Naugawan Jagir	1 13	31	31	152	86	66		.
	369. Kalapur	1 37	56	56	223	140	83	9	3
	370. Baralpur	1.01	48	48	259	148	111	50	44
	371. Singha Kaisthan	2.25	75	94	574	309	265	46	39
	372. Newadia Ilaqa Singhai	0 91	48	61	341	187	154	63	53
	373. Aspur Khub Chand	0 74	17	26	157	85	72	..	..
	374. Kumrah	1.77	143	244	1,364	753	611	66	48

11	12	13	14	15	16	17	18	2	1
..	..	10	..	193	1	124	.	209. Bujhlia Jagir	
..	..	127	39	432	5	216	3	210. Samiyan	
..	.	76	22	215	4	99	4	211. Chandpur Jogiyan	
..	..	48	..	203	1	64	1	212. Chandpur Gogiyan	
..	..	12	..	227	2	207	2	213 Aina	
..	..	84	11	392	3	190	.	214 Jogither	
.	..	24	.	121		115	..	215 Thiriya Thakuran	
..	..	83	4	332	1	265	1	216. Badshah Nagar	
.	..	14	.	198	..	187		217. Balla Katha	
..	.	282	56	461	1	177	..	218. Hydrabad-urf-Khanda	
..	.	71	8	349	..	242	..	219. Nadosi	
..	..	74	3	312	1	129	1	220. Mathurapur	
.	..	163	19	819	4	459	1	221. Tillaipur	
	.	98	11	488	3	246	1	222. Bandia	
..	.	211	32	523	2	362	1	223 Tiulia	
.	.	102	35	441	3	331	2	224. Dhanetia	
.	..	41	9	302	1	215	..	225. Parsa Khera	
	..	12		58	..	52		226. Gargaiya-urf-Gokulpur	
.	..	11	1	180	..	140	.	227. Rasula Chaudhari	
..	..	56	11	150	3	143	3	228. Rafiabad	
..	..	199	33	562	1	504	..	230. Miranpur	
				Uninhabited				231. Karim Nagar	
..	..	30	6	61	2	47	1	232. Tihar Khera	
..		84	.	493	..	486	.	233. Raipura Jagir	
..	..	12	2	147	3	86	3	234. Rukumpur	
.	..	37	1	109	..	32	..	235. Madhopur Muafi	
	..	63	5	247	1	230	1	236. Ballia	
.	.	235	25	577	..	363	..	237. Mandoli	
..		549	158	913	4	440	2	239. Agras	
.		24	2	58	..	45	..	240. Patwaiya	
..	..	63	14	111	2	103	2	241. Bakania Champatpur	
..	..	40	2	246	.	236	.	242. Khar Seni	
.		119	28	202	..	160	..	308. Dabora Khanjanpur	
.	..	69	6	149	..	131	..	309. Bujhia Shumali	
.	..	42	9	138	..	135	..	310. Bujhia patti Dakchhini	
.	..	146	33	232	3	131	..	311. Bhojipura	
.	..	116	25	234	1	176	1	312. Sagalpur	
		30	.	131	..	106	..	313. Itauna Kedarnath	
		24	1	96	.	88	.	314. Raipur	
.	.	68	12	134	..	111	..	315. Beharipur Patti	
		74	7	290	1	264	.	342. Pahladpur	
.	..	90	2	286	6	257	6	344 Manjhua Gangapur	
	..	455	163	559	8	179	..	345. Piparsan Chaudhari	
.	..	19	..	168	..	141	..	346 Abhaipur Keshopur	
.	..	5	.	115	..	110	..	347. Baikunthpur	
.	..	24	..	326	..	279	..	348. Rampura Maufi	
.	.	44	6	208	5	117	2	349. Harbanspur-urf-Lachhmi-puri	
.		50	3	252	1	213	1	350. Pachdeoria Khurd	
.	.	124	32	217	..	176	..	351. Makrandpur Pritam Rai	
..		79	2	735	4	462	2	360. Path Deoria (Pachdeoria Kalan)	
..		401	139	1,371	12	818	5	362. Rithaura	
.	..	24	..	153	..	153	..	367. Arupur Jagir	
..	.	13		52	2	52	2	368. Naugawan Jagir	
..		11	..	96	..	93	..	369. Kalapur	
..		21	1	102	..	102	..	370. Baralpur	
..	.	78	13	160	1	142	..	371. Singha Kaisthan	
	.	50	12	80	..	67	..	372. Newadia Ilaqa Singhai	
..	..	18	1	47	..	45	..	373. Aspur Khub Chand	
..	..	277	57	359	1	160	1	374. Kumrah	

1	2	19	20	21	22	23	24	25	26	27	28
	209 Bujhlia Jagir	68	1	..	..	.	..	1	..	..	.
	210. Saniyan	105	..	..	..	..	..	3	.	49	..
	211. Chandpur Jogiyan	40	..	..	..	..	.	3	.	62	..
	212. Chandpur Gogiyan	10	..	..	..	..	..	1	.	52	..
	213. Aina	16	..	..	..	..	..	1	..	2	..
	214. Jogither	110	..	..	..	..	..	27	.	38	..
	215. Thiriya Thakuran	2	..	..	..	..	..	..	..	2	
	216. Badshah Nagar	63	..	..	..	..	..	..	..	.	..
	217. Balla Katha	8	..	..	..	.	..	1	..	1	..
	218. Hydrabad-urf-Khanda	86	..	..	..	..	..	25		118	1
	219 Nadosi	54	..	..	..	..	..	1	..	45	..
	220. Mathurapur	138	..	..	..	..	..	.	..	41	..
	221. Tilliapur	148	3	1	..	..	..	6	..	90	..
	222. Bandia	164	2	5	..	.	..	2	..	56	..
	223 Tiulia	99	..	3	..	.	..	13	..	26	..
	224. Dhanetia	52	..	..	..	..	.	..	..	28	..
	225. Parsa Khera	65	1	..	..	.	..	..	..	4	.
	226 Gargaiya urf-Gokulpur	2	..	..	..	..	..	..	..	..	..
	227. Rasula Chaudhari	18	.	1	..	..	..	..	..	15	
	228 Rafiabad	7	..	..	..	..	..	..	..	..	..
	230. Miranpur	19	..	.	..	..	..	1	..	5	
	231. Karim Nagar				Uninhabited						
	232. Tihar Khera	9	1	..	..	..	..	1	..	..	.
	233. Raipura Jagir	1	..	..	..	..	..	..	..	4	..
	234. Rukumpur	22	..	1	..	..	..	..	..	12	..
	235 Madhopur Muafi	30	..	..	..	..	..	3	..	12	..
	236. Ballia	11	..	..	..	..	..	..	.	4	
	237. Mandoli	187	..	4	..	..	..	10	..	6	..
	239. Agras	170	..	..	..	..	..	62	..	72	.
	240 Patwaiya	6	..	..	..	..	..	..	.	5	
	241. Bakania Champatpur	5	..	..	..	..	..	1	..	2	.
	242. Khar Seni	1	..	1	..	..	..	4	..	1	..
	308. Dabora Khanjanpur	25	..	..	..	..	..	..	..	4	.
	309 Bujhia Shumali	15	..	..	..	..	..	..	..	[illegible]	.
	310 Bujhia patti Dhakchhini	3	..	..	..	..	..		..	..	.
	311. Bhojipura	11	..	..	..	..	..	27	3	3	.
	312 Sagalpur	50	..	..	..	..	..	.	..	2	.
	313 Itauna Kedarnath	21	..	..	..	..	.	.	..	.	..
	314. Raipur	5	..	..	..	..	..	..	..		..
	315. Beharipur Patti	17	..	..	..	..	..	1	..	..	..
	342. Pahladpur	8	.	..	.	..	..	12	.	1	..
	344. Manjhua Gangapur	1	..	..	..	..	..	8	.	11	..
	345. Piparsan Chaudhari	4	..	..	..	..	..	130	1	7	..
	346. Abhaipur Keshopur	8	..	..	..	..	..	5	..	1	..
	347. Baikunthpur	3	..	..	..	..	..	2	..	..	..
	348. Rampura Maufi	40	..	..	..	..	..	..	..	4	..
	349. Harbanspur urf-Lachhmi-pur	44	1	1	..	..	..	12	1	12	1
	350. Pach deoria Khurd	4	..	..	..	..	.	29	..	..	..
	351. Makrandpur Pritam Rai	36	..	..	..	..	..	..	..	1	..
	360. Path Deoria (Pachdeoria Kalan)	265	2	..	..	..	..	..	..	..	..
	362. Rithaura	197	1	47	..	..	..	30	..	39	..
	367. Arupur Jagir	..	..	..	..	..	..	..	..	..	..
	368. Naugawan Jagir	..	..	..	..	..	..	..	..	..	..
	369. Kalapur	3	..	.	..	..	..	..	..	..	..
	370. Baralpur	..	..	..	..	..	..	..	..	..	..
	371. Singha Kaisthan	8	1	2	..	..	..	7	..	..	..
	372. Newadia Ilaqa Singhai	9	..	1	..	..	..	..	..	..	..
	373. Aspur Khub Chand	..	..	1	..	.	..	..	..	..	..
	374. Kumrah	117	..	3	..	..	..	5	..	4	..

29	30	31	32	33	34	35	36	37	38	2	1
..	..		..	..	..	..	..	146	284	209. Bujhlia Jagir	
1	..	10	..	6	..	42	2	425	748	210. Saniyan	
2	..		..	1	..	8	..	247	367	211. Chandpur Jogiyan	
51	..	11	..	1	..	13	..	195	359	212. Chandpur gogiyan	
..	..	..		..	..	1	..	162	299	213. Aina	
..	..	6	..	3	..	18	3	249	515	214 Jogither	
..	..	.	..	.	..	2	..	105	154	215. Thiriya Thakuran	
..	..	..	.	..	..	4	..	259	501	216 Badshah Nagar	
..	..	..	..	..	..	1	..	172	316	217. Balla Katha	
..	..	17	.	3	..	35	..	436	702	218. Hydrabad-urf-Khanda	
..	..	2	.	..	..	5	..	338	509	219. Nadosi	
..	..	..	..	1	..	3	..	330	503	220. Mathurapur	
3	..	72	..	3	..	37	..	777	1,468	221. Tilhapur	
1	..	2	..	2	..	10	..	438	832	222. Bandia	
1	..	.	..	..	..	19	1	423	719	223. Tiuha	
..	..	9	..	..	..	21	1	293	564	224. Dhanetia	
..	.	1	..	..	..	17	..	235	480	225. Parsa Khera	
..	..	3	..	..	..	1	..	68	83	226 Gargaiya urf-Gokulpur	
..	..	1	..	..	..	5	..	170	304	227. Rasula Chaudhari	
..	..	..	..	..	..	..	..	139	228	228. Rafiabad	
..	..	15	.	..	..	18	1	398	718	230. Miranpur	
					Uninhabited					231. Karim Nagar	
..	..	3	..	..	..	1	..	40	86	232. Tihar Khera	
..	..	..	..	..	..	2	..	435	676	233. Raipur Jagir	
7	..	2	..	..	..	17	..	145	297	234. Rukumpur	
	..	..	..	..	..	31	..	100	192	235. Madhopur Muafi	
..	..	..	..	1	..	1	..	167	358	236. Ballia	
..	.	3	..	.	..	4	..	477	822	237. Mandoli	
14	..	57	.	10	..	88	2	768	1,393	239. Agras	
..	.	1	..	..	..	1	..	49	92	240. Patwaiya	
..	..	.	.	..	..	..	..	142	213	241. Bakania Champatpur	
..	..	1	.	.	..	2	..	162	359	242. Khar Seni	
..	..	1	..	.	..	12	..	155	315	308. Dabora Khanjanpur	
..	..	..	..	.	..	3	..	133	235	309 Bujhia Shumali	
..	..	..	..	.	..	..	..	111	191	310. Bujhia patti Dhakchhini	
..	..	..		.	..	60	..	236	346	311. Bhojipura	
1	..	..	.	..	..	5	..	211	363	312. Sagalpur	
.	..	1	..	.	..	3	..	123	213	313. Itauna Kedarnath	
..	.	..	.	.	..	3	..	78	167	314. Raipur	
..	..	..	..	.	..	5	..	115	205	315. Beharipur Patti	
.	.	..		..	..	5	1	313	467	342. Pahladpur	
.	..	7	..	..	..	2	.	247	533	344. Manjhua Gangapur	
..	..	8	.	..	..	231	7	812	1,075	345 Piparsan Chaudhari	
..	..	..	..	4	..	9	..	124	253	346. Abhaipur Keshopur	
..	..	..	.	..	..	..	..	57	128	347. Baikunthpur	
..	..	1	..	..	..	2	..	222	449	343. Rampura Maufi	
1	..	2	..	..	..	19	..	202	351	349. Harbanspur urf-Lachhmi-pur.	
..	..	..	..	..	..	6	..	228	405	350. Pach deora khurd	
..	..	.	.	..	..	4	..	190	304	351. Makrandpur Pritam Rai	
..	..	.	..	..	..	8	..	765	1,214	360. Path Deoria (Pachdeoria Kalan)	
15	..	123	.	11	..	91	6	1,140	2,060	362. Rithaura	
..	..	..	..	..	..	..	..	87	174	367. Arupura Jagir	
..	..	..	..	..	..	..	..	34	64	368. Naugawan Jagir	
..	..	..	..	..	..	..	..	44	83	369. Kalapur	
..		..	..	..	..	..	..	46	111	370. Baralpur	
..	..	.	.	..	..	1	..	149	264	371. Singha Kaisthan	
..	..	..	.	..	..	3	..	107	154	372. Newadia Ilaqa Singhai	
..	..	..	..	..	..	1	..	38	72	373. Aspur Khub Chand	
3	..	5	..	7	..	55	..	394	610	374. Kumrah	

1	2	3	4	5	6	7	8	9	10
	377. Rajpura Muafi	1.00	58	108	607	347	260	79	58
	378. Mundia Ahmadnagar	3.84	137	232	1,436	815	621	..	..
	379. Hajipur Brijlal	0.74			Uninhabited				
	380. Saidpur Chunnilal	2.41	117	151	891	467	424	33	32
	381 Didar Patti	1.03	44	44	270	146	124	26	21
	382. Bhagwantpur	0.92	56	57	323	184	139	50	35
	384. Manhera	2 40	92	168	946	506	440	83	67
	385. Dohana Pittam Rai	2.62	86	107	740	398	342	..	..
	386. Ghanghori Pipra	5 01	205	351	2,036	1,112	924	96	72
	387. Ghanghora Ghanghori	3 09	102	174	989	566	423	21	16
	388. Aspur Pittam Rai	1.72	33	47	229	131	98	3	3
	389. Karampur Thakuran	1 26	59	100	361	214	147	23	13
	390. Lalpuri	0 93	50	50	301	165	136	37	24
	391. Bilwa	2 21	97	97	595	319	276	37	30
	392. Karimpur Chaudhari	1 91	123	192	1,054	570	484	96	87
	393. Ata Kayasthan	1 60	103	149	966	533	433	145	94
	394. Birpur Kasimnagar	0.67	70	101	370	205	165	1	..
	396. Bohit	2 72	168	230	1,330	710	620	65	60
	397. Mawai	0 93	42	107	492	277	215	77	63
	398. Milak Imamganj	1.32	38	44	286	168	118	39	25
	399. Faridpur Ramcharan	1 84	86	138	756	421	335	17	13
	400. Gularia Rani Mewa Kunwar	0 69			Uninhabited				
	401. Keshopur	0 74	40	66	324	193	131	38	27
	402. Hamirpur	1 70	38	41	291	171	120	..	..
	403. Pardhauli	3.97	151	263	1,442	816	626	110	77
	404. Bibiapur Chaudhari	0.89	50	64	384	205	179	4	8
	405. Qasimpur	1 54	44	61	413	227	186	5	8
	406. Khataula Ganpat Rai	0 90	41	53	360	183	177	..	..
	407. Ghunsa	2 59	70	120	760	407	353	..	.
	408. Bangar Nagar Sundrasi	1 28	52	62	476	270	206	..	..
	409. Sanaiya Rani Mewa Kuwar	2 73	198	199	1,285	726	559	2	1
	410. Jauharpur	1 87	230	256	1,415	784	631	90	83
	411. Colutterbuckganj	N.A.	1,300	1,563	7,542	4,279	3,263	297	161
	412. Khalilpur	2.60			Uninhabited				
	413. Maheshpur Attaria	2 37	193	228	1,226	673	553	65	52
	415. Budhaulia	0 72	208	293	1,641	914	727	82	75
	416. Sanaua	0.94	47	69	353	186	167	..	..
	417. Medapur	0 60	27	39	190	114	76	..	..
	418. Govindpur	0 84	127	197	1,226	649	577	6	5
	419. Mahlau	0 89	51	88	484	274	210	42	34
	420. Shikarpur Chaudhari	0.67	64	80	524	300	224	13	..
	421. Faridpur Chaudhari	0.79	205	330	2,034	1,097	937	28	19
	422. Partapur Chaudhari	0.36	181	208	1,448	791	657	24	15
	423. Raipura Chaudhari	1 14	211	277	1,454	809	645	18	22
	424. Math Lakshmipur	0 33	36	67	331	172	159	..	.
	425. Central Jail	N.A.	2	2	2,628	2,283	345	364	40
	426. Math Kawal Lainpur	0 34	78	85	530	298	232	45	39
	427. Saidpur Hakims	2.75	210	335	1,804	1,002	802	9	9
	428. Sukha Chhasni	2 43	80	90	516	281	235	19	13
	429. Udaipur Khas	5.71	276	376	1,595	939	656	65	60
	430. Beharman Nagla	6 62	505	766	4,335	2,407	1,928	381	284
	431. Partapur Jiwan Sahi	0 65	93	103	617	348	269	..	..
	432. Kanja Daspur	1.09	111	111	714	390	324	7	3
	433. Nagaria Parichhit	0.64	190	223	886	535	351	55	26
	434. Tatarpur	0 27			Uninhabited				
	435. Girdharipur	0 70	75	75	364	213	151	24	13
	436. Nagaria Kalan	3 12	187	235	1,176	634	542	..	..
	437. Bhura	1 76	165	221	1,487	826	661	53	37

11	12	13	14	15	16	17	18	2	1
..	..	85	20	186	8	74	3	377. Rajpura Muafi	
..	..	118	7	495	..	239		378. Mundia Ahmadnagar	
			Uninhabited					379. Hajipur Brijlal	
..	..	126	18	242	3	200	3	380. Saidpur Chunnilal	
..	..	11		77	..	73	.	381. Didar Patti	
..	..	23	1	89	1	87	1	382. Bhagwantpur	
..	..	65	6	268	1	237	1	384. Manhera	
..	..	20	4	268	5	257	5	385. Dohana Pittam Rai	
..	..	241	35	585	..	442	.	386. Ghanghori Pipra	
..		80	7	313	1	248	..	387. Ghanghora Ghanghori	
..	..	17	1	63	..	62	..	388. Aspur Pittam Rai	
..		44	6	112	..	90	..	389. Karampur Thakuran	
..	..	3	..	104	..	79	..	390. Lalpuri	
.	.	106	7	193	..	98	..	391. Bilwa	
..	.	59	2	300	3	182	2	392. Karimpur Chaudhari	
..	.	53	4	257	2	147	..	393. Ata Kayasthan	
	.	49	3	110	1	92	1	394. Birpur Kasimnagar	
..	.	190	20	380	3	240	..	396. Bohit	
..	..	13	.	186	..	183	..	397. Mawai	
..		9		97	..	94	..	398. Milak Imamganj	
.	.	51	5	214	..	156	..	399. Faridpur Ramcharan	
			Uninhabited					400. Gularia Rani Mewa Kunwar	
..	..	1	.	111	2	111	2	401. Keshopur	
..	.	.	..	84	2	82	2	402. Hamirpur	
..	..	264	29	415	2	319	..	403. Pardhauli	
..	.	29	1	115	1	101	1	404. Bibiapur Chaudhari	
..	..	8	1	116	..	108	..	405. Qasimpur	
..		8	.	91	..	84	.	406. Khataula Ganpat Rai	
.		16	..	210	9	147	3	407. Ghunsa	
..	..	14	..	132	..	117	..	408. Bangar Nagar Sundrasi	
..		29	1	386	1	243	.	409. Sanaiya Rani Mewa Kuwar	
..	..	279	60	414	4	82	..	410. Jauharpur	
..	..	2,456	1,142	2,005	27	26	..	411. Colutterbuckganj	
			Uninhabited					412. Khalilpur	
..	.	98	21	329	15	63	4	413. Maheshpur Attaria	
.	.	74	9	560	13	14	1	415. Budhaulia	
..	..	17	2	107	1	45	..	416. Sanaua	
..	.	6	..	56	1	6	..	417. Medapur	
..	..	51	..	360	1	184	1	418. Govindpur	
.	.	38	1	123	..	51	..	419. Mahlau	
..	.	36	4	150	..	56	..	420. Shikarpur Chaudhari	
.	.	312	47	535	5	24	2	421. Faridpur Chaudhari	
..	.	200	7	386	3	21	..	422. Partapur Chaudhari	
..		234	135	409	8	68	..	423 Raipura Chaudhari	
.		6	.	88	..	15	..	424. Math Lakshminipur	
.	.	1,309	170	234	2	..	..	425 Central Jail	
.		8	..	146	..	21	.	426. Math Kawal Lainpur	
.		81	14	371	19	168	4	427. Saidpur Hakims	
.	.	58	1	168	2	56	1	428. Sukha Chhasni	
.	..	636	296	479	24	1	.	429. Udaipur Khas	
..	..	720	260	1,144	10	158	..	430 Beharman Nagla	
..	..	45	1	163	1	44	1	431 Partapur Jiwan Sahi	
..	..	90	3	225	5	102	..	432 Kanja Daspur	
..	..	241	69	295	..	21		433. Nagaria Parichhit	
			Uninhabited					434. Tatarpur	
..	..	65	1	120	2	71	1	435. Girdharipur	
..	..	107	6	318	4	94	1	436. Nagaria Kalan	
..	..	51	..	460	1	327	1	437. Bhura	

1	2	19	20	21	22	23	24	25	26	27	28
	377. Rajpura Muafi	52	2	18	..	..	..	10	..	8	..
	378. Mundia Ahmadnagar	126	..	3	..	..	..	4	..	98	..
	379. Hajipur Brijlal					Uninhabited					
	380. Saidpur Chunnilal	16	..	..	..	.	..	2	..	3	..
	381. Didar Patti	..	..	..	.	..	..	..	..	..	..
	382. Bhagwantpur	1	.	..	.	..	..	..	..	..	..
	384. Manhera	17	..	2	..	..	..	4	..	2	..
	385. Dohana Pittam Rai	.	.	..	.	..	..	..	..	..	..
	386. Ghangori Pipra	42		..	..	..	..	14	..	8	..
	387. Ghanghora Ghangori	51	1	2	.	..	..	3	..	2	..
	388. Aspur Pittam Rai	.	.	..	..	.	..	..	..	..	..
	389. Karampur Thakuran	18	..	..	..	..	..	2	..	..	..
	390. Lalpuri	14	..	7	..	..	..	..	..	..	..
	391. Bilwa	12	..	15	..	.	..	6	..	13	..
	392. Karimpur Chaudhari	86	..	2	..	..	..	..	..	14	.
	393. Ata Kayasthan	42	..	..	..	..	..	9	.	21	.
	394. Birpur Kasimnagar	15	..	..	..	..	..	..	..	1	..
	396. Bohit	54	3	1	..	..	..	10	..	6	.
	397. Mawai	2	..	..	..	..	..	..	..	..	..
	398. Milak Imamganj	3	..	..	..	..	..	..	..	..	..
	399. Faridpur Ramcharan	33	..	.	..	..	..	4	..	2	..
	400. Gularia Rani Mewa Kunwar					Uninhabited					
	401. Keshopur	..	..	..	..	..	..	..	..	..	.
	402. Hamirpur	2	..	..	..	..	..	..	..	..	..
	403. Pardhauli	77	2	..	..	..	..	12	..	3	..
	404. Bibiapur Chaudhari	8	..	..	..	..	..	2	..	3	..
	405. Qasimpur	5	..	..	..	..	..	..	..	1	..
	406. Khataula Ganpat Rai	7	..	..	..	..	..	..	..	..	..
	407. Ghunsa	44	3	..	..	..	..	2	..	6	..
	408. Bangar Nagar Sundrasi	6	..	..	..	..	..	5	..	..	..
	409. Sanaiya Rani Mewa Kuwar	89	1	..	..	..	..	..	..	51	..
	410. Jauharpur	69	2	5	..	..	..	6	..	173	1
	411. Colutterbuckganj	3	..	36	1	..	..	35	..	1,367	4
	412. Khalilpur					Uninhabited					
	413. Maheshpur Attaria	147	10	1	..	..	..	9	..	70	.
	415. Budhaulia	444	9	..	..	..	..	10	1	82	2
	416. Sanaua	50	1	..	..	..	..	..	..	5	..
	417. Medapur	42	1	..	..	..	..	1	..	7	..
	418. Govindpur	168	..	..	..	..	..	1	..	5	..
	419. Mahlau	16	..	..	..	..	..	1	..	16	..
	420. Shikarpur Chaudhari	41	..	..	..	..	..	..	..	9	..
	421 Faridpur Chaudhari	26	..	1	..	9	..	16	..	91	1
	422. Partapur Chaudhari	152	2	1	..	..	..	24	..	42	..
	423. Raipura Chaudhari	156	..	..	..	..	..	3	..	84	2
	424. Math Lakshmipur	62	..	..	..	..	..	..	..	3	..
	425. Central Jail	..	..	..	..	..	..	..	..	..	..
	426. Math Kawal Lampur	98	..	..	..	..	..	..	..	12	..
	427. Saidpur Hakims	49	..	39	1	..	..	34	8	50	4
	428. Sukha Chhasni	35	..	..	..	..	..	2	..	3	..
	429. Udaipur Khas	1	..	3	..	..	..	1	..	84	1
	430. Beharman Nagla	323	..	22	1	..	..	1	..	148	.
	431. Partapur Jiwan Sahi	52	..	1	..	..	..	2	..	13	..
	432. Kanja Daspur	21	1	13	..	..	..	..	1	36	1
	433. Nagaria Panchhit	7	..	2	..	..	..	1	..	42	..
	434. Tatarpur					Uninhabited					
	435. Girdharipur	33	1		.	..	..	..	.	3	..
	436. Nagaria Kalan	89	1	..	..	..	..	1	..	55	.
	437. Bhura	63	.	1	.	..	.	.	.	19	.

29	30	31	32	33	34	35	36	37	38	2	1
4	.	.	.	..	..	20	3	161	252	377. Rajpura Muafi	
1	..	3	.	2	..	19		320	621	378 Mundia Ahmadnagar	
					Uninhabited					379. Hajipur Brijlal	
1	..	10	..	..	..	10	..	225	421	380. Saidpur Chunnilal	
..	..	..	..	2	..	2	..	69	124	381 Didar Patti	
..	..	..	..	..	..	1	..	95	138	382. Bhagwant pur	
..	..	3	..	..	..	3	..	238	439	384. Manhera	
..	..	..	..	..	..	11	..	130	337	385. Dohana Pittam Rai	
..	.	6	..	6	..	67	..	527	924	386 Ghangori Pipra	
..	..	5	..	..	..	2	..	253	422	387 Ghanghora Ghangori	
..	.	..	..	..	..	1	..	68	98	388 Aspur Pittam Rai	
..	..	.	..	..	..	2	..	102	147	389. Karampur Thakuran	
..	..	..	..	1	..	3	..	61	136	390 Lalpuri	
..	..	2	..	6	..	41	..	126	276	391 Bilwa	
..	.	..	..	8	1	8	..	270	481	392. Karimpur Chaudhari	
5	..	1	1	5	..	27	1	276	431	393 Ata Kayasthan	
..	..	..	..	..	..	2	..	95	164	394 Birpur Kasimnagar	
15	..	34	..	2	..	18	..	330	617	396. Bohit	
..	..	.	..	.	..	1	.	91	215	397. Mawai	
..	.	..	.	.	..	..		71	118	398 Milak Imamganj	
4		3		1	..	11	.	207	335	399 Faridpur Ramcharan	
					Uninhabited					400. Gularia Rani Me va Kunwar	
.	..		..	.	..	..	.	82	129	401. Keshopur	
..	.	..		.	..	..	.	87	118	402. Hamirpur	
..	.	..	.	..	..	4	.	401	624	403. Pardhauli	
.	.	.	.	..	..	1	..	90	178	404. Bibiapur Chaudhari	
..	..	..	..	..	..	2		111	186	405. Qasimpur	
.	.		..	..	..	..	..	92	177	406. Khataula Ganpat Rai	
	..		..	..	..	11	3	197	344	407 Ghunsa	
.	..	..	..	2	..	2	.	138	206	408. Bangar Nagar Sundrasi	
.	..	1	..	1	..	1	..	340	558	409. Sanaiya Rani Mewa Kunwar	
2	..	28	..	9	..	40	1	370	627	410. Jauharpur	
4	..	93	1	41	..	400	21	2,274	3,236	411 Colutterbuckganj	
					Uninhabited					412. Khalilpur	
2	..	2	..	10	..	25	1	344	538	413. Maheshpur Attaria	
..	..	1	..	1	..	8	.	354	714	415. Budhaulia	
..	.	..	..	6	..	1	.	79	166	416. Sanaua	
..	..	..	..	..	..	..	.	58	175	417. Medapur	
..	..	..	..	..	.	2	..	289	576	418 Govindpur	
6	..	1	..	1	..	31	..	151	210	419 Mahlau	
1	..	2	..	1	..	40	..	150	224	420. Shikarpur Chaudhari	
16	..	30	..	27	..	295	2	562	932	421 Faridpur Chaudhari	
10	..	7	..	2	..	127	1	405	654	422. Partapur Chaudhari	
4	..	15	..	3	..	76	6	400	637	423 Raipura Chaudhari	
..	..	..	..	1	..	7	..	84	159	424 Math Lakshmipur	
..	.	..	.	..	..	234	2	2,049	343	425. Central Jail	
..	..	1	..	1	.	13	..	152	232	426 Math Kawal Lainpur	
62	..	101	1	11	..	57	1	431	783	427. Saidpur Hakims	
1	..	8	..	2	..	61	1	113	233	428. Sakha Chhasni	
1	..	49	1	8	..	331	22	460	632	429. Udaipur Khas	
1	..	2	..	6	..	483	9	1,263	1,918	430 Beharman Nagla	
1	..	6	..	9	..	35	..	185	268	431. Partapur Jiwan Sahi	
9	..	10	..	2	..	32	2	165	319	432. Kanja Daipur	
..	..	23	..	10	..	189	..	240	351	433. Nagaria Parichhit	
					Uninhabited					434 Tatarpur	
..	..	.	..	..	..	11	..	93	149	435. Girdharipur	
..	..	6	..	2	..	71	2	316	538	436. Nagaria Kalan	
1	.	12	.	..	..	37	.	366	660	437. Bhura	

1	2	3	4	5	6	7	8	9	10
	438. Chanwar	1.94	84	129	681	383	298	93	64
	440. Pir Bahaura	2 55	690	856	4,450	2,617	1,833	107	84
	441. Khajuria Zulfiqar	1.23	55	75	482	241	241	66	69
	443. Paharganj	0 56	44	46	337	179	158	..	..
	444. Dhaunera	1.70	56	103	478	255	223	79	72
	445. Sherpur	1 08	26	26	136	78	58	..	..
	446. Tulapur	0 69	48	49	298	180	118	66	44
	447. Chanapur Bichpuri	3 11	121	218	1,174	649	525	81	57
	535. Ahrola	0 77				Uninhabited			
	536. Dohara	1 34	106	146	834	478	356	45	83
	537. Doharia	1.45	67	107	401	224	177	101	86
	538. Newada Jogiyan	2 53	203	289	1,504	799	705	58	50
	539. Jagatpur Lala Begum	1 60	44	54	300	173	127	..	..
	540. Newada Sheikhan	0.98	42	52	369	208	161	11	8
	541 Haru Nagla	2 51	174	238	1,297	700	597	193	164
	542. Simra Ajuba Begum	0 84	79	79	382	218	164	47	34
	543. Khajuria Brahman	0 71	55	55	199	119	80	46	25
	544. Bhar Talu	0 96	123	143	737	420	317	119	90
	545 Saidpur Khajuria	2 34	210	264	2,557	1,331	1,226	5	5
	547. Mohanpur	2 67	625	829	4,784	2,610	2,174	29	21
	548. Naryawal	2 43	109	148	839	457	382	19	11
	549. Padarathpur	1 21	323	463	2,787	1,494	1,293	69	54
	553. Patatas	2 01	100	159	823	462	361	75	52
	555. Parsona	1 83	236	366	2,006	1,084	922	15	18
	557. Thiriya Nijabat Khan	3 67	908	1,335	8,146	4,374	3,772	129	119
	558. Chanetha	1 22	192	282	1,301	745	556	..	..
	559. Chanethi	0 59	136	195	944	517	427	272	234
	560. Kandharpur	1 40	225	300	1,692	946	746	195	138
	561. Umarsia	3 58	198	302	1,557	884	673	131	116
	563 Bu Khara	0 89	79	138	740	401	339	76	75
	564 Kareli	3 50	409	516	3,063	1,685	1,378	280	220
	565. Abhaipur Khan	0 24	31	51	272	152	120	30	34
	566. Kargena	2 48	226	315	1,782	955	827	38	31
	567 Nekpur	4 48	28	35	187	108	79	108	79
	568. Maheshpur Thakuran	2 54	113	179	984	550	434	121	102
	569 Rondhi Ahtmali	1.72				Uninhabited			
	570 Rondhi Mustakil	0 76	121	230	1,288	711	5	7793	65
	574. Fatehpur Thakuran	0 98				Uninhabited			
	575. Faridpur Thakuran	0 82				Uninhabited			
	576. Arguri	1 91	200	226	966	540	426	49	41
	577. Bhagwanpur Thakuran Mustakil.	1 19	3	4	12	12	.	.	..
	578. Bhagwanpur Thakuran Ahtmali	1 00	14	14	97	48	49	..	..
	579. Chaubari Ahtmali	0 83	9	9	66	36	30	..	..
	580. Chaubari Mustakil	1 86	254	352	1,947	1,068	879	141	101
	581. Baz Nagla	2 04	69	134	807	441	366	51	39
	582. Pargawan	1.39	130	158	1,002	550	452	53	42
	Total Rural Group	**359 48**	**24,681**	**33,688**	**193,722**	**107,813**	**85,909**	**11,152**	**8,539**
Pilibhit	Pilibhit Standard Urban area	39.37	10,986	14,422	77,807	42,106	35,701	3,179	2,779
	URBAN COMPONENTS								
	Pilibhit M.B.	3 47	9,464	12,654	68,273	36,898	31,375	2,575	2,285
	Total Urban Group	**3 47**	**9,464**	**12,654**	**68,273**	**36,898**	**31,375**	**2,575**	**2,285**
	RURAL COMPONENTS								
	Tahsil—Pilibhit								
	198. Pakeria Naugawan Mustqil	3 90	251	258	1,428	768	660	63	44
	199. Pakeria Naugawan Ahatmali.	4 91				Uninhabited			

11	12	13	14	15	16	17	18	2	1
..	..	44	1	194	2	69		438 Chanwar	
..	..	1,425	477	1,704	26	93		440. Pir Bahaura	
..	..	52	20	145	10	107	.	441. Khajuria Zulfiqar	
..	..	36		127	1	126	1	443 Paharganj	
..	..	36	2	131	4	78	4	444 Dhaunera	
..	..	5	.	48	.	43		445. Sherpur	
..	..	5	.	88		41	.	446 Tulapur	
..	..	88	8	372	7	272	4	447 Chanapur Bichpuri	
				Uninhabited				535 Ahrola	
..		65		267	2	202	2	536 Dohara	
..	.	47	9	120		96	.	537. Doharia	
..	..	195	73	432	8	150	2	538. Newada Jogiyan	
..		9	2	95		20	.	539. Jagatpur Lala Begum	
..	..	31	2	126	4	54	3	540. Newada Sheikhan	
..	..	200	63	389	6	121	.	541. Haru Nagla	
..	..	32	3	152	.	102		542. Simra Ajuba Begum	
..	.	6	1	84		68		543 Khajuria Brahman	
..	..	79	12	228		41		544. Bhar Talu	
..	.	346	28	727	1	187		545. Saidpur Khajuria	
..	.	641	149	1,365	12	229	5	547 Mohanpur	
..	..	164	37	250	2	181	2	548 Naryawal	
..	..	203	7	859	14	262	6	549. Padarathpur	
..	.	114	52	258		214		553. Patatas	
.	..	192	8	605	5	319	2	555. Parsona	
..	..	1,032	72	2,166	15	764	5	557. Thiriya Nijabat Khan	
..	..	213	41	392	3	109	1	558 Chanetha	
.		136	28	238	1	24		559. Chanethi	
..	..	252	127	506	5	78	1	560. Kandharpur	
..		215	19	464	3	235	1	561. Umarsia	
.	.	29		212	6	154	6	563 Bu Khara	
..	..	297	21	915	17	347	13	564. Kareli	
..	..	32	4	73		13		565. Abhaipur Khan	
..	.	279	96	493	7	67	1	566. Kargena	
		19	6	46	.	2		567. Nekpur	
..		206	63	262	4	121	2	568. Maheshpur Thakuran	
				Uninhabited				569 Rondhi Ahtmali	
..	..	55	5	392	8	240	7	570. Rondhi Mustakil	
				Uninhabited				574. Fatehpur Thakuran	
				Uninhabited				575 Faridpur Thakuran	
..	.	198	58	179	6	74	..	576. Arguri	
..	..	6		12		9		577 Bhagwanpur Thakuran Mustakil	
..		.		18		.	..	578. Bhagwanpur Thakuran Ahtmali	
..	..	..		14	.	..	.	579 Chaubari Ahtmali	
..	.	348	107	570	7	284		580 Chaubari Mustakil	
..	.	18	..	219	1	155	1	581. Baz Nagla	
..	..	169	18	297	1	138	1	582 Pargawan	
..	..	**25,665**	**6,171**	**56,292**	**570**	**27,609**	**197**	**Total Rural Group**	
132	111	16,562	9,083	20,860	818	2,861	51	Pilibhit Standard Urban area	Pilibhit
								URBAN COMPONENTS	
132	111	15,744	8,938	17,847	749	978	36	Pilibhit M.B.	
132	**111**	**15,744**	**8,938**	**17,847**	**749**	**978**	**36**	**Total Urban Group**	
								RURAL COMPONENTS	
								Tahsil—Pilibhit	
.	..	143	44	514	4	213	1	198. Pakeria Naugawan Mustqil	
				Uninhabited				199 Pakeria Naugawan Ahatmali	

1	2	19	20	21	22	23	24	25	26	27	28
	438. Chanwai	56	2	3	.	..	..	5	..	6	..
	440. Pir Bahaura	152	1	1	..	..	..	..	..	12	..
	441. Khajuria Zulfiqar	16	1	3	3	..	..	1	..	4	..
	443. Paharganj	..	..	..	..	..	..	..	..	..	..
	444. Dhaunera	31	..	..		..	..	1	..	3	..
	445. Sherpur	1	..	..	..	..	..	..	..	..	..
	446. Tulapur	38	..	..	..	..	..	..	..	..	..
	447. Chanapur Bichpuri	77	1	..	..	..	..	6	..	1	..
	535. Ahrola					Uninhabited					
	536. Dohara	59	..	..	..	..	..	1	.	..	..
	537. Doharia	14	..	..	..	..	..	2	.	1	..
	538. Newada Jogiyan	80	2	1	..	..	..	4	..	32	2
	539. Jagatpur Lala Begum	46	..	1	..	.	..	.	..	4	..
	540. Newada Sheikhan	41	1	.	..	..	..	..	..	2	..
	541. Haru Nagla	154	3	..	..	..	..	1	..	28	..
	542. Simra Ajuba Begum	40	..	..	..	.	.	..	..	1	..
	543. Khajuria Brahman	14	..		..	..	..	..	..	..	..
	544. Bhar Talu	110	..		..	..	.	..	..	21	..
	545. Sadipur Khajuria	137	..			..	.	42	..	71	..
	547. Mohanpur	706	..	2	..	..	..	89	2	48	..
	548 Naryawal	52	.		..	..	.	3	..	6	..
	549. Padarathpur	251	1	.	.	.	.	62	2	25	1
	553. Patatas	28	.	3	.	.	..	..	..	1	..
	555 Parsona	226	2	..	..	..	..	12	..	5	..
	557. Thiriya Nijabat Khan	922	5	7	.	..	..	32	.	69	3
	558. Chanetha	99	.	6	.	..	.	..	..	9	..
	559. Chanethi	46	..	8	..	..	..	1	..	25	..
	560. Kandharpur	222	4	1	..	..	..	7	..	23	..
	561. Umarsia	180	..	2	..	..	.	1	..	5	..
	563. Bu Khara	52	..	..	..	..	.	3	..	1	..
	564. Kareli	158	4	17		.	.	12	..	124	..
	565. Abhaipur Khand	16	..	..	..	.	..	2	..	2	..
	566. Kargena	49	..	8	..	.	..	2	.	66	1
	*567. Nekpur	3	.. —	.	..	..	..	1	..	12	..
	568. Maheshpur Thakuran	78	2	..	..	..	..	..	..	14	..
	569. Rondhi Ahtmali					Uninhabited					
	570. Rondhi Mustakil	114	1	..	..	..	..	1	..	31	..
	574. Fatehpur Thakuran					Uninhabited					
	575. Faridpur Thakuran					Uninhabited					
	576. Arguri	30	1	2	..	..	..	4	4	20	..
	577. Bhagwanpur Thakuran Mustakil	..	..	..	..	..	..	..	..	..	..
	578. Bhagwanpur Thakuran Ahtmali	..	..	18	..	..	..	..	.	..	.
	579. Chaubari Ahtmali	1	..	12	..	..	..	..	.	..	..
	580. Chaubari Mustakil	193	5	6	..	..	..	..	..	4	..
	581. Baz Nagla	48	..	..	..	..	..	3	..	..	..
	582. Dargawan	32	..	7	..	..	..	.	..	17	..
	Total Rural Group	**11,463**	**100**	**452**	**8**	**9**	**..**	**1,047**	**26**	**4,555**	**26**
Pilibhit	Pilibhit Standard Urban Area	961	15	149	4	5	..	1,120	98	3,271	67
	URBAN COMPONENTS										
	Pilibhit M.B.	378	10	103	3	5	..	1,088	73	3,157	50
	Total Urban Group	**378**	**10**	**103**	**3**	**5**	**..**	**1,088**	**73**	**3,157**	**50**
	RURAL COMPONENTS										
	Tahsil—Pilibhit										
	198. Pakeria Naugawan Mustaqil	107	..	..	.		.	13	.	19	1
	199. Pakeria Naugawan Ahatmati					Uninhabited					

29	30	31	32	33	34	35	36	37	38	2	1
7	..	1	..	5	..	42	..	189	296	438. Chanwar	
7	..	18	..	15	..	1,406	25	913	1,807	440. Pir Bahaura	
..	..	..	..	..	..	14	6	96	231	441. Khajuria Zulfiqar	
..	..	..		.	..	1	..	52	157	443. Paharganj	
..	..	..	..	1	..	17	..	124	219	444. Dhaunera	
..	..	2	..	..	..	2	..	30	58	445. Sherpur	
..	..	..	..	..	..	9	..	92	118	446. Tulapur	
..	..	..	..	..	.	16	2	277	518	447. Chanapur Bichpuri	
				Uninhabited						535. Ahrola	
..	..	..	..	..	..	5	.	211	354	536. Dohara	
..	..	1	..	..	..	6	..	104	177	537. Doharia	
21	..	38	1	54	..	52	1	367	697	538. Newada Jogiyan	
1	..	..	..	..	..	23	..	78	127	539. Jagatpur Lala Begum	
..	..	2	..	2	..	25	..	82	157	540. Newada Sheikhan	
1	..	20	1	2	..	62	2	311	591	541. Haru Nagla	
..	..	1	..	3	.	5	..	66	164	542. Simra Ajuba Begum	
.	..	..	..	1	..	1	..	35	80	543. Khajuria Brahman	
..	..	2	..	..	..	54	..	192	317	544. Bhar Talu	
24	..	26	.	48	..	192	1	604	1,225	545. Sadipur Khajuria	
17	..	46	1	14	..	214	4	1,245	2,162	547. Mohanpur	
..	..	1	..	..	..	7	..	207	380	548. Naryawal	
145	2	38	.	16	..	60	2	635	1,279	549. Padarathpur	
..	..	..	.	1	..	11	..	204	361	553. Patatas	
..	..	12	1	1	..	30	..	479	917	555. Parsona	
2	1	145	..	44	..	181	1	2,208	3,757	557. Thiriya Nijabat Khan	
4	..	7	..	15	..	143	2	353	553	558. Chanetha	
57	..	14	..	17	..	46	1	279	426	559. Chanethi	
3	..	9	..	9	..	154	..	440	741	560. Kandnarpur	
3	..	4	2	3	..	31	..	420	670	561. Umarsia	
..	..	.	..	2	..	..	.	189	333	563. Bu Khara	
57	..	28	..	49	..	123	..	770	1,361	564. Kareli	
..	..	4	..	9	..	27	..	79	120	565. Abhaipur Khand	
91	..	33	..	50	..	127	5	462	820	566. Kargena	
..	..	24	..	2	..	2	..	62	79	567. Nekpur	
..	..	2	..	..	..	47	..	288	430	568 Maheshpur Thakuran	
				Uninhabited						569. Rondhi Ahtmali	
2	..	.	..	..	..	4	..	319	569	570. Rondhi Mustakil	
				Uninhabited						574. Fatehpur Thakuran	
				Uninhabited						575. Faridpur Thakuran	
3	..	15	..	8	..	23	1	361	420	576. Arguri	
..	..	2	..	..	..	1	..	..	..	577. Bhagwanpur Thakuran Mustakil	
..	..	..	..	..	..	..	..	30	49	578. Bhagwanpur Thakuran Ahtmali	
..	..	1	..	..	..	..	..	22	30	579. Chaubari Ahtmali	
..	..	7	..	6	..	70	2	498	872	580. Chaubari Mustakil	
..	..	..	..	1	..	12	..	222	365	581. Baz Nagla	
4	..	5	.	11	..	83	..	253	451	582. Dargawan	
770	**3**	**1,653**	**14**	**660**	**1**	**8,074**	**195**	**51,521**	**85,339**	**Total Rural Group**	
874	2	3,841	48	2,974	55	4,804	478	21,246	34,383	Pilibhit Standard Urban Area	Pilibhit
										URBAN COMPONENTS	
860	1	3,807	47	2,897	54	4,574	475	19,051	30,626	Pilibhit M.B.	
860	**1**	**3,807**	**47**	**2,897**	**54**	**4,574**	**475**	**19,051**	**30,626**	**Total Urban Group**	
										RURAL COMPONENTS	
										Tahsil—Pilibhit	
4	..	15	..	17	..	121	2	254	656	198. Pakeria Naugawan Mustaqil	
				Uninhabited						199. Pakeria Naugawan Ahatmali	

1	2	3	4	5	6	7	8	9	10
	256. Pipra Waley	1.13	69	88	528	293	235	111	91
	257 Barha	2.13	193	247	1,465	788	677	120	101
	258. Gauhanian	2.51	139	151	801	460	341	67	57
	260. Chiraya Deh	3 07	191	201	1,142	618	524	80	59
	261. Mundia Panai Urf Sungadhi.	2.05	1	1	6	2	4	..	..
	262. Pilibhit Ahatmali	0.16	1	2	2	2	..	.	
	263. Pilib-hit Mustquil	1.18			Uninhabited				
	264. Arazi Mundia Panai Urf-Sungarhi Ahatmali	0.09			Uninhabited				
	265. Arazi Mundia Panai urf Sungarhi Mustqil	0.51			Uninhabited				
	266. Desh Nagar	2.58	173	188	1,108	608	500	71	51
	267. Lal-Furia Sahib Singh	1.34	74	85	501	264	237	23	14
	268. Bilgawan	2.70	110	160	863	482	381	59	61
	281. Deori Kesarpur	2.28	88	99	321	193	128	..	..
	282. Bakhaspur	1.77	77	95	277	160	117	..	.
	283. Chandoi	2.84	155	193	1,092	570	522	10	16
	284. Arazi Jadopur	0 75			Uninhabited				
	Total Rural Group	**35.90**	**1,522**	**1,768**	**9,534**	**5,208**	**4,326**	**604**	**494**
Shahjahanpur	Shahjahanpur Standard Urban Area	21.11	18,929	26,765	144,065	77,474	66,591	4,917	4,034
	URBAN COMPONENTS								
	Shahjahanpur M.B.	11.37	17,217	24,812	135,604	72,682	62,922	4,430	3,661
	Shahjahanpur Cantt.	9.74	1,712	1,953	8,461	4,792	3,669	487	373
	Total Urban Group	**21 11**	**18,929**	**26,765**	**144,065**	**77,474**	**66,591**	**4,917**	**4,034**
Dehra Dun	Dehra Dun Standard Urban Area	233,30	391,20	53,347	283,956	159,347	124,609	17,693	14,271
	URBAN COMPONENTS								
	1. Dehra Dun M.B & F R. I. and College Area	35.77	25,403	34,231	169,827	93,810	76,017	8,583	6,964
	I. Dehra Dun M.B	31 08	24,571	33,339	166,073	91,662	74,411	8,378	6,776
	II F R.I. & College Area	4.69	832	892	3,754	2,148	1,606	205	188
	2. Dehra Dun Cantt.	20.98	2,969	5,242	33,637	20,018	13,619	1,980	1,585
	3. Clement Town Cantt	7.07	1,647	1,954	11,898	8,216	3,682	660	452
	4. Raipur	12.95	694	891	5,209	2,892	2,317	449	349
	Total Urban Group	**76 77**	**30,713**	**42,318**	**220,571**	**124,936**	**95,635**	**11,672**	**9,350**
	RURAL COMPONENTS								
	Tahsil—Dehra Dun								
	116 Ambiwala	0.62	77	83	402	219	183	50	49
	117. Arcadia Grant	17 66	778	1,057	6,173	3,260	2,913	680	564
	118. Methi Behri	1.33	48	66	374	204	170	19	18
	119. Khema Doz	0.20	5	7	27	12	15	5	9
	120. Malookawala	1 11	46	46	304	155	149	18	21
	148. Bijepur Hathi Barkala	0 55	119	155	876	411	465	..	
	149. Bijepur Gopiwala	0 47	91	159	819	402	417	2	..
	150. Gajiawala	0.35	106	106	513	287	226	21	18
	152. Johari	0.86	125	143	772	361	411	13	26
	155. Chandrauli	0.79	21	25	134	76	58	20	15
	197. Kairwan Karanpur	1.64	23	23	143	88	55	9	11
	198. Chalang	2.51	43	43	198	118	80	29	20
	199. Khurawan	1.19	19	21	98	59	39	21	12
	200. Dhanla	1 39	32	32	158	109	49	28	15
	201. Bandawali	1.37	47	48	215	151	64	23	10
	202. Soudhan Dhoram	0.19	2	2	12	11	1	7	..

11	12	13	14	15	16	17	18	2	1
..	..	32	..	143	1	122	1	256. Pipra Waley	
..	..	103	23	432	49	173	2	257. Barha	
..	..	105	11	271	2	175	1	258. Gauhamari	
..	..	115	9	365	3	225	3	260. Chiraya Deh	
..	..	1	2	1	..	..	..	261. Mundia Panai Urf Sungadhi	
..	..	2	..	..	..	..	..	262. Pilibhit Ahatmali	
			Uninhabited					263. Pilib-hit Mustquil	
			Uninhabited					264 Arazi Mundia Panai Urf-Sungarhi Ahatmali	
			Uninhabited					265. Arazi Mundia Panai urf Sungarhi Mustqil	
..	..	54	..	328	..	269	..	266. Desh Nagar	
..	..	23	1	147	1	136	1	267. Lal-Puria Sahib Singh	
..	..	83	2	288	3	234	3	268 Bilgawan	
	..	4	..	113	..	110	.	281. Deori Kesarpur	
..	..	..	..	99	4	86	3	282. Bakhaspur	
..	..	153	53	312	2	140	.	283. Chandoi	
			Uninhabited					284. Arazi Jadopur	
..	..	**818**	**145**	**3,013**	**69**	**1,883**	**15**	**Total Rural Group**	
341	320	32,074	16,844	37,022	1,278	2,356	32	Shahjahanpur Standard Urban Area	Shahjahanpur
								URBAN COMPONENTS	
326	312	29,231	15,465	34,688	1,194	2,314	32	Shahjahanpur M.B.	
15	8	2,843	1,379	2,334	84	42	..	Shahjahanpur Cantt	
341	**320**	**32,074**	**16,844**	**37,022**	**1,278**	**2,356**	**32**	**Total Urban Group**	
174	138	102,662	59,911	80,307	5,613	4,417	228	Dehra Dun Standard Urban Area	Dehra Dun
								URBAN COMPONENTS	
143	120	64,520	42,295	44,664	3,188	410	7	1. Dehra Dun M.B. & F.R. I. and College Area	
143	120	63,125	41,546	43,691	3,117	410	7	I. Dehra Dun M.B.	
..	..	1,395	749	973	71	.	.	II. F R.I. & College Area	
19	13	14,440	6,490	11,393	558	58	3	2. Dehra Dun Cantt.	
..	..	6,238	1,294	6,265	40	164	1	3. Clement Town Cantt.	
..	..	1,980	1,236	1,296	32	..	..	4. Raipur	
162	**133**	**87,178**	**51,315**	**63,618**	**3,818**	**632**	**11**	**Total Urban Group**	
								RURAL COMPONENTS	
								Tahsil—Dehra Dun	
..	..	144	39	112	.	70	..	116. Ambiwala	
..	..	1,149	452	1,484	293	436	24	117. Areadia Grant	
	..	90	40	88	7	72	.	118 Mathi Behri	
..	..	2	..	8	1	..	..	119. Khemma Doz	
..	..	61	16	83	9	11	..	120. Malookawala	
..	..	309	364	104	..	1	..	148 Bijepur Hathi Barkala	
..	..	298	233	108	8	8	2	149. Bijepur Gopiwala	
..	..	141	69	138	2	8	.	150. Gajiawala	
..	..	291	283	125	9	4	..	152. Johari	
..	..	53	36	33	..	4	.	155. Chandrauli	
..	..	23	..	60	1	14	..	197. Kairwan Karanpur	
.	.	55	13	67	1	36	1	198. Chalang	
	..	35	2	35	..	24	..	199. Khurawan	
..	.	33	3	24	..	12	.	200. Dhanla	
..	..	38	13	125	..	9	..	201. Bandawali	
..	.	4	..	11	..	3	..	202. Soudhan Dhoram	

1	2	19	20	21	22	23	24	25	26	27	28
	256. Pipra Waley	19	..	..	..	..	.	..	..	1	..
	257. Barha	123	4	41	1	..	..	2	25	38	16
	258. Gauhanian	72	..	..	..	..	..	..	..	5	..
	260. Chiraya Deh	79	..	..	..	..	..	..	..	6	..
	261. Mundia Panai urf Sungadhi	.	..	..	..	..	..	..	..	..	..
	262. Pilibhit Ahatmali		..	..	..	..	..	..	..	..	..
	263. Pilibhit Mustqil					Uninhabited					
	264. Arazi Mundia Panai urf Sungarhi Ahatmali					Uninhabited					
	265. Arazi Mundia Panai urf Sungarhi Mustqil					Uninhabited					
	266. Desh Nagar	15	..	1	..	..	..	..	..	18	..
	267. Lal-Puria Sahib Singh	10	..	..	..	..	..	..	..	..	..
	268. Bilgawan	33	..	3	..	..	..	9	..	3	..
	281. Deori Kesarpur	.	..	..	..	..	..	..	..	..	..
	282. Bakhaspur	11	1	..	..	..	..	..	..	2	..
	283. Chandoi	114	..	1	..	..	..	3	..	22	..
	284. Arazi Jadopur					Uninhabited					
	Total Rural Group	**583**	**5**	**46**	**1**	..	..	**32**	**25**	**114**	**17**
Shahjahanpur	Shahjahanpur Standard Urban Area	2,411	44	163	13	6	..	1,756	169	8,357	81
	URBAN COMPONENTS										
	Shahjahanpur M.B.	2,380	44	162	13	5	..	1,746	169	7,710	81
	Shahjahanpur Cantt.	31	..	1	..	1	..	10	..	647	..
	Total Urban Group	**2,411**	**44**	**163**	**13**	**6**	..	**1,756**	**169**	**8,357**	**81**
Dehra Dun	Dehra Dun Standard Urban Area	3,350	443	851	93	326	6	1,744	193	9,363	593
	URBAN COMPONENTS										
	1. Dehra Dun M.B. & F. R.I. & College Area	412	46	585	36	127	3	901	130	6,758	191
	I. Dehra Dun M.B	410	46	580	34	127	3	900	129	6,733	190
	II. F.R I. and College Area	2	..	5	2	..	..	1	1	25	1
	2. Dehra Dun Cantt.	154	16	60	11	..	..	255	10	771	60
	3. Clement Town Cantt.	38	1	46	..	..	..	61	1	51	1
	4. Raipur	..	..	..	..	..	..	4	..	19	..
	Total Urban Group	**604**	**63**	**691**	**47**	**127**	**3**	**1,221**	**141**	**7,599**	**252**
	RURAL COMPONENTS										
	Tahsil—Dehra Dun										
	116. Ambiwala	10	..	..	..	..	..	..	..	3	..
	117. Areadia Grant	256	58	16	1	..	.	23	21	221	88
	118. Methi Behri	6	..	2	1	..	..	..	5	8	..
	119. Khema Doz	..	..	..	..	..	..	..	..	4	1
	120. Malookawala	8	1	..	8	.	.	1	..	9	..
	148. Bijapur Hathi Barkala	..	..	2	..	..	.	1	..	2	..
	149. Bijepur Gopiwala	..	..	..		..	..	6	1	5	1
	150. Gajiawala	4	..	15	..	2	..	1	..	4	..
	152. Johari	4	..	..	.	..	..	4	..	8	..
	155. Chandrauli	4	..	2	.	..	..	..	..	1	..
	197. Kairwan Karanpur	2	1	1	..	35	..	..	..	.	..
	198. Chalang	10	.	..	..	..	..	5	.	1	.
	199. Khurawan	4	..	..	..	..	..	..	..	2	..
	200. Dhanla	..	..	..	..	..	..	4	.	..	..
	201. Bandawali	2	..	..	..	..	..	..	..	109	..
	202. Soudhan Dhoram	..	..	..	..	..	..	..	.	..	..

29	30	31	32	33	34	35	36	37	38	2	1
..	.	..	..	..	..	1	.	150	234	256 Pipra Waley	
..	..	5	..	37	..	13	1	356	628	257. Barha	
6	1	1	.	2	.	10		189	339	258. Gauhanian	
1	.	..			.	54	.	253	521	260. Chiraya Deh	
..	..	..	.	1	..	..	..	1	4	261. Mundia Panai urf Sungadhi	
..	..	..	.	..	..	..	..	2	..	262. Pilibhit Ahatmali	
					Uninhabited					263. Pilibhit Mustqil	
					Uninhabited					264. Arazi Mundia Panai urf Sungarhi Ahatmali	
	.				Uninhabited					265. Arazi Mundia Panai urf Sungarhi Mustqil	
1	..	1	..	11		12		280	500	266. Deshs Nagar	
..	.	..		..		1	.	117	236	267. Lal-Puri Sahib Singh	
..	..	1	..	.	..	5	..	194	378	268. Bilgawan	
..		..	..	..	.	3	..	80	128	281. Deori Kesarpur	
..	..	.	.	.	..	.	..	61	113	282 Bakhaspur	
2	..	11	1	9	1	10	..	258	520	283. Chandoi	
					Uninhabited					284. Arazi Jadopur	
14	**1**	**34**	**1**	**77**	**1**	**230**	**3**	**2,195**	**4,257**	**Total Rural Group**	
762	5	6,090	87	4,603	44	10,518	803	40,452	65,313	Shahjahanpur Standard Urban Area	Shahjahanpur
										URBAN COMPONENTS	
740	5	6,024	86	4,532	44	9,075	720	37,994	61,728	Shahjahanpur M.B.	
22	..	66	1	71	..	1,443	83	2,458	3,585	Shahjhanpur Cantt.	
762	**5**	**6,090**	**87**	**4,603**	**44**	**10,518**	**803**	**40,452**	**65,313**	**Total Urban Group**	
1,790	25	10,299	169	5,421	128	42,746	3,765	79,040	118,966	Dehra Dun Standard Urban Area	DehraDun
										URBAN COMP ONENTS	
1,449	22	9,230	146	4,756	118	20,036	2,489	49,146	72,829	1. Dehra Dun M.B. & F. R I. & College Area	
1,439	21	9,212	146	4,746	118	19,134	2,423	47,971	71,294	I. Dehra Dun M.B.	
10	1	18	..	10	..	902	66	1,175	1,535	II F.R.I. and college Area	
74	1	607	16	172	6	9,242	435	8,625	13,061	2. Dehra Dun Cantt.	
39	.	101	..	105	..	5,660	36	1,951	3,642	3. Clement Town Cantt.	
17	..	8	1	183	3	1,065	28	1,596	2,285	4 Raipur	
1,579	**23**	**9,946**	**163**	**5,216**	**127**	**36,003**	**2,988**	**61,318**	**91,817**	**Total Urban Group**	
										RURAL COMPONENTS	
										Tahsil—Dehra Dun	
..	.	.		..	..	29	..	107	183	116. Ambiwala	
28	..	49	1	8	.	447	100	1,776	2,620	117. Areadia Grant	
..	..	.	.	.	.	..	1	116	163	118. Methi Behri	
2	..	..	..	.	..	2	..	4	14	119. Khema Doz	
	..	1	..	9	..	44	..	72	140	120. Malookawala	
..	..	5	..	..	..	93	..	307	465	148. Bijepura Hthi Barkala	
2	.	13	..	1	..	73	4	294	409	149. Bijepur Gopiwala	
..	..	7		1	..	96	2	149	224	150. Gajiawala	
1	..	13	..	4	.	87	9	236	402	152. Johari	
.	..	.		2	..	20	..	43	58	155. Chandarauli	
1	..		.	..		7	.	28	54	197. Kairwan Karanpur	
.		.	..	1	.	14	.	51	79	198 Chalang	
..	.	.		1		4	.	24	39	199. Khurawan	
..	.	2	.	..		6	..	85	49	200. Dhanla	
..	..	.	..	2	..	3	..	26	64	201. Bandawali	
..	..	..	..	1	..	7	..	..	1	202. Soudhan Dhoram	

1	2	3	4	5	6	7	8	9	10
	203. Nagal Hatnala	0 28	51	60	294	190	104	39	24
	204. Mauratha	0.85	19	23	136	78	58	8	9
	205. Kulahan Karanpur	0 41	14	15	110	72	38	15	8
	206. Kirsali	0.75	25	28	154	80	74	15	19
	208. Tarla Nagal	1.53	37	39	193	98	95	20	20
	209. Dhoran Khas	1.95	45	54	300	157	143	8	7
	210. Chironwali	0.43	18	22	127	70	57	..	..
	211. Gujrara Mansingh	1.27	50	58	360	174	186	..	..
	214. Danda Khaudanewala	0.69	40	40	249	136	113	18	10
	215. Danda Noonwala	0.55	1	2	6	4	2	..	..
	216. Narhwawala	0 14				Uninhabited			
	217. Dnada Lakhaund	1 78	65	65	348	180	168	87	72
	218 Adhoiwala	2.96	268	492	2,652	1,540	1,112	110	70
	219. Kandoli	0 62	25	33	169	78	91	1	..
	220. Aamwala Karanpur	0 10				Uninhabited			
	221. Aamwala Tarla	1 55	20	20	111	58	53	1	..
	245 Raipur	13.93	729	1,056	5,959	3,249	2,710	227	221
	246. Ladpur	1 48	16	16	62	35	27	..	..
	247. Chak Dalanwala	0 12	14	14	98	70	28	5	2
	248. Azabpur Kalan	4 59	370	525	2,704	1,477	1,227	326	252
	249 Dehra Khas	7 85	47	60	250	131	119	8	7
	250. Azabpur Khurd	1 87	106	127	737	353	384	38	52
	251. Kidarpur	1.34	18	180	100	51	49	..	..
	252. Shahnagar	0 91	49	61	351	185	166	45	41
	253. Chak Shahngaar	0 17	13	16	70	31	39	21	23
	254. Nathanpur	2 23	170	236	1,294	714	580	241	196
	255. Nawada	1 44	77	84	489	264	225	17	21
	256. Haripur	0.39	59	63	327	169	158	7	7
	257. Badripur	1 79	142	185	981	536	445	201	136
	258. Indrapur	0 28				Uninhabited			
	259. Monthronwala	4 85	175	195	2,526	1,406	1,120	6	2
	260. Chak Banjarawala	0 02				Uninhabited			
	261. Benjarawala Maufi	1 95	79	90	717	369	328	57	31
	262 Kargigrant	1 04	120	131	523	276	247	16	12
	263 Bharuwala Grant	3 45	149	253	1,509	793	716	125	104
	264. Majhra	3.24	433	710	4,206	2,456	1,750	330	303
	265 Bahmanwala	1 21	64	78	504	268	226	68	57
	266. Niranjanpur	2.71	238	386	2,139	1,200	939	72	43
	267. Kaonli	6 68	448	570	2,723	1,521	1,202	418	337
	268. Herbanswala	1 19	95	232	1,184	621	563	98	94
	269 Harbhajwala	1.17	24	26	148	80	68	..	..
	270. Mehunwala Muafi	4 16	460	550	3,316	1,829	1,487	346	281
	271. Pithuwala	0.87	48	95	503	295	208	46	40
	272. She la Kalan	2 01	239	296	1,862	1,036	826	393	295
	273. Shewla Khurd	0.65	66	84	430	173	257	26	40
	274. Chandrabani Khalsa	0 32	50	53	339	137	202	36	50
	275. Mohabbawala	0 63	110	172	620	317	303	87	76
	276. Chandrabani Grant	3.24	4	4	31	15	16	..	..
	293. Kuiwala	1.63	51	65	269	149	120	35	24
	294. Nakraunda	4 28	184	196	1,164	627	537	77	49
	295. Harrawala	1.62	191	203	1,069	574	495	271	233
	296. Mohkampur Khurd	2.02	118	123	658	338	320	158	141
	297 Mohkampur Kalan	0.17	20	23	118	61	57	..	..
	298. Majri Muafi	1 03	159	211	1,127	650	477	184	129
	299. Mianwala	1.81	113	137	703	383	320	104	100
	300. Chak Tunwala Grant	2 34	183	194	1,148	626	522	231	188
	301. Nathuwala	4.85	88	96	1,321	659	662	124	99
	302. Balawala	10.71	428	428	2,679	1,429	1,250	260	208
	Total Rural Group	**156 53**	**8,407**	**11,029**	**63,385**	**34,411**	**28,974**	**6,021**	**4,921**

11	12	13	14	15	16	17	18	2	1
.	..	113	35	120	4	8	4	203. Nagal Hatnala	
..	.	45	11	48	14	19	14	204. Mauratha	
.		27	10	56	1	10		205. Kulahan Karanpur	
..	.	47	30	33	2	26	1	206 Kirsali	
.	.	54	30	58	.	19	.	208. Tarla Nagal	
..	..	116	91	82	2	28	..	209 Dhoran Khas	
..	..	31	23	28	3	3	1	210. Chitronwali	
.	..	132	108	67	10	15	2	211. Gujrara Mansingh	
..	.	94	64	61	2	14		214. Danda Khojanewala	
..		3	1	2	..		.	215. Danda Nloonwala	
				Uninhabited				216. Narhwawala	
.		108	70	90	9	8	.	217. Danda Lakhauhd	
..	..	906	463	770	58	3	..	218. Adhoiwala	
..	..	37	34	32	1	7	..	219. Kandoli	
				Uninhabited				220. Aamwala Karanpur	
	.	33	25	29	2	7	2	221. Aamwala Tarla	
.	..	1,472	1,082	1,184	21	203		245. Raipur	
2		21	6	20	1	..	..	246 Ladpur	
.	.	13	3	22		4	.	247. Chak Dalanwala	
..	.	698	430	757	30	120	..	248. Azabpur Kalan	
.	..	50	9	72	10	2	1	249. Dehra Khas	
.	..	191	120	190	2	56	.	250 Azabpur Khurd	
..	..	29	9	21	..	7	..	251. Kidarpur	
.	..	91	47	104	14	18	2	252. Shahnagar	
.	..	12	8	14	3	3	..	253. Chak Shahnagar	
8	5	361	128	374	94	101	27	254 Nathanpur	
.	.	136	88	97	1	24	..	255. Nawada	
.	..	80	50	80	..	22	..	256. Haripur	
..		244	136	271	54	49	6	257. Badripur	
				Uninhabited				258. Indrapur	
.	.	336	137	650	7	197	2	259. Monthronwala	
				Uninhabited				260. Chak Banjarawala	
.	.	130	51	196	15	65	2	261. Banjarawala Maufi	
.	..	130	50	125	6	56	6	262. Kargigrant	
..	..	509	340	258	42	26	..	263. Bharuwala Grant	
..		759	426	1,632	447	65	5	264. Najhra	
..	..	85	53	145	1	31	..	265. Bahmanwala	
	.	552	233	592	35	58	2	266. Niranjanpur	
		587	244	809	43	80	5	267. Kaonli	
.		204	92	305	116	25	..	268. Harbanswala	
..	.	38	11	46	2	23	2	269. Harbhajwala	
2		684	253	1,022	69	313	..	270. Mehunwala Muafi	
..	..	129	32	168	23	67	..	271. Pithuwala	
..	..	457	181	522	99	54	21	272. Shewla Kalan	
.	..	101	103	89	13	18	2	273. Shewla Khurd	
	..	87	98	65	8	6	..	274. Chandrabani Khalsa	
	..	138	74	134	2	24	..	275. Mohalbawala	
.	..	7	5	5	..	4	..	276. Chandrabani Grant	
.	..	41	20	85	4	20	2	293. Kuiwala	
..	..	260	124	306	2	242	1	294. Nakraunda	
..	..	252	95	325	3	161	..	295. Harrawala	
..	.	184	94	176	17	30	1	295. Mohkampur Khurd	
..	.	39	17	27	1	3	..	297. Mokhampur Kalan	
..	..	374	164	283	124	41	46	298. Majri Muafi	
..	..	190	101	206	9	49	..	299. Mianwala	
..	.	373	183	287	10	166	1	300. Chak Tunwala Grant	
..	..	380	221	277	17	172	16	301. Nathuwala	
.	..	618	520	667	41	296	16	302. Balawala	
12	**5**	**15,484**	**8,596**	**16,689**	**1,825**	**3,785**	**217**	**Total Rural Group**	

1	2	19	20	21	22	23	24	25	26	27	28
	203. Nagal Hatnala	1	..	1	.	33	..	..	..	5	..
	204. Mauratha	1	..	..	..	15	..	..	..	2	..
	205. Kulahan Karanpur	..	..	..	..	31	..	1	..	2	.
	206. Kirsali	..	..	1	..	..	..	..	..	..	..
	208. Tarla Nagal	1	..	2	..	..	..	1	..	..	..
	209. Dhoran Khas	1	..	4	..	..	..	..	..	9	..
	210. Chironwali	2	1	2	..	..	..	1	..	..	..
	211. Gujrara Mansingh	2	..	..	..	1	..	..	..	..	..
	214. Danda Khundanewala	5	2	..	..	..	..	1	.	9	..
	215. Danda Noonwala	1	..	..	..	..	..	..	..	..	..
	216. Narhwawala					Uninhabited					
	217. Danda Lakhaund	28	..	..	..	..	..	..	..	..	..
	218. Adhoiwala	9	..	..	..	74	3	..	..	.	
	219. Kandoli	1	..	..	..	5	..	1	..	1	..
	220. Aamwala Karanpur					Uninhabited					
	221. Aamwala Tarla	3	..	..	..	..	..	..	..	1	.
	245. Raipur	106	3	..	..	..	..	170	4	..	
	246. Ladpur	..	..	..	..	..	..	1	..	14	.
	247. Chakdalanwala	3	..	..	..	..	..	1	..	4	..
	248. Azabpur Kalan	224	5	1	1	..	.	32	..	51	2
	249. Dehra Khas	..	2	..	..	..	..	3	..	..	..
	250. Azabpur Khurd	58	..	..	..	.	..	5	..		..
	251. Kidarpur	8	..	..	..	..	.	.	..		..
	252. Shahnagar	26	7	..	..	.	.	12	3	.	..
	253 Chak Shahnagar	5	3	..	..	..	..	1	..	.	..
	254. Nathanpur	94	50	..	..	..	..	17	4	..	
	255. Nawada	11	1	..	..	..	..	7	..	..	.
	256. Haripur	26	..	..	..	..	..	1	..	.	.
	257. Badripur	86	28	1	3	..	..	3	1	14	8
	258. Indrapur					Uninhabited					
	259 Monthronwala	45	..	9	..	..	..	15	..	13	..
	260 Chak Banjarawala					Uninhabited					
	261 Banjarawala Maufi	71	13	1	..	..	..	..	..	27	..
	262. Kargigrant	28	..	4	..	..	..	2	..	11	..
	263. Bharuwala Grant	48	2	2	..		..	6	..	17	..
	264 Majhra	212	47	11	..	2	..	80	2	232	54
	265. Hahmanwala	57	..	..	..	..	..	7	..	10	.
	266. Niranjanpur	108	7	4	..	..	..	4	..	207	22
	267. Kaonli	182	9	5	..	..	..	21	1	227	13
	268. Harbanswala	48	6	18	32	..	..	5	2	141	75
	269. Harbhajwala	8	..	2	..	..	..	..	..	3	.
	270. Mehunwala Muafi	285	5	4	..	..	..	12	1	209	57
	271. Pithuwala	15	8	..	..	..	..	2	..	61	15
	272 Shewla Kalan	65	..	..	..	..	..	17	1	..	
	273 Shewla Khurd	6	..	2	..	1	..	6	1	14	
	274 Chandrabani Khalsa	9	2	..	..	..	..	2	..	13	4
	275. Mohabbawala	19	..	1	..	..	..	9	..	12	..
	276. Chandrabani Grant	..	..	..	..	..	..	..	..	..	..
	293. Kuiwala	32	2	..	..	..	..	1	..	..	.
	294. Nakraunda	35	1	2	..	..	..	..	..	2	..
	295. Harrawala	83	3	..	..	..	..	6	..	8	..
	296. Mokhampur Khurd	38	11	..	..	..	..	8	5	.	.
	297. Mokhampur Kalan	11	1	..	..	..	..	..	..	2	.
	298. Majri Muafi	100	71	6	..	..	..	1	..	10	..
	299. Mianwala	54	5	4	.	.	..	3	..	27	1
	300. Chak Tunwala Grant	36	8	1	..	.	..	..	..	11	..
	301 Nathuwala	37	1	1	..	.	..	..	..	10	..
	302. Balawala	102	16	33	..	..	..	13	.	8	..
	Total Rural Group	**2,746**	**380**	**160**	**46**	**199**	**3**	**523**	**52**	**1,764**	**341**

29	30	31	32	33	34	35	36	37	38	2	1
.	..	11	.	6	..	55		70	100	203. Nagal Hatnala	
1	..	..	..	2	..	8	.	30	44	204. Mauratha	
..	..	3	..	..	..	9	1	16	37	205. Kulahan Karanpur	
..	..	..	.	1	..	5	1	47	72	206. Kirsali	
1	..	1	..	..	..	33	..	40	95	208. Tarla Nagal	
..	..	..	..	..	..	40	2	75	141	209. Dhoran Khas	
3	..	..	..	..		17	1	42	54	210 Chironwali	
..	..	2	..	..	..	47	8	107	176	211. Gujrara Mansingh	
..	..	..	..	..	..	32	.	75	111	214. Danda Khudanewala	
..	..	..	..	.	..	1	..	2	2	215. Danda Noonwala	
						Uninhabited				216. Narhwawala	
..	..	3	..	6	.	45	9	90	159	217. Danda Lakhaund	
..	..	..	..	..	..	684	55	770	1,054	218. Adhoiwala	
..	..	1	..	3	.	13	1	46	90	219. Kandoli	
						Uninhabited				220. Aamwala Karanpur	
..	..	1	..	..	.	17	..	29	51	221. AamwalaTarla	
..	..	..	..	..	..	702	14	2,065	2,689	245. Raipur	
..	..	2	..	1	..	2	1	15	26	246. Ladpur	
..	..	1	..	..	..	9	..	48	28	247. Chakdalanwala	
6	..	17	..	10	..	296	22	720	1,197	248. Azabpur Kalan	
..	..	..	..	..	..	67	7	59	109	249. Dehra Khas	
..	..	..	..	..	..	71	2	163	382	250. Azabpur Khurd	
..	..	..	.	.	..	6	..	30	49	251. Kidarpur	
..	.	.	..	..	..	48	2	81	152	252. Shahnagar	
..	..	.	..	.	..	5	..	17	36	253. Chak Shahnagar	
..	..	.	..	..	..	162	13	340	486	254. Nathanpur	
..	..	.		..	..	55	..	167	224	255. Nawada	
..	..	..	..	..		31	..	89	158	256. Haripur	
2		18	.	4	.	94	8	265	391	257. Badripur	
						Uninhabited				258. Indrapur	
5	1	3	..	8	.	355	4	756	1,113	259. Monthronwala	
						Uninhabited				260 Chak Banjarawala	
14	.	1	..	2	..	15	..	193	313	261. Banjarawala Ma ifi	
..	.	..	.	5	..	19	..	151	241	262 Kargigrant	
.	.	20	..	4	..	135	40	535	674	263. Bharuwala Grant	
72	..	43	2	24	..	891	337	824	1,303	264 Mijhra	
..	..	1	..	..	..	39	1	123	235	265. Bahmanwala	
6		30	..	11	..	164	4	603	904	266 Niranjanpur	
25	1	21	1	6	..	242	13	712	1,159	267. Kaonli	
5	..	5	..	3	..	55	1	316	447	268. Harbanswala	
2	..	1	..	..	..	7	..	34	66	269. Harbhajwala	
8	..	9	..	5	1	172	5	807	1,418	270. Mehunwala Muafi	
3	..	4	..	1	..	15	..	127	185	271. Pithuwala	
..	..	..	..	..	..	386	77	514	727	272. Shewla Kalan	
..	..	5	..	..	..	37	10	84	244	273. Shewla Khurd	
..		2		1	.	32	2	72	194	274. Chandrabani Khalsa	
2	..	3	..	2	..	62	2	183	301	275. Mohabbawala	
..	..	..	..	..	..	1	..	10	16	276. Chandrabani Grant	
..	..	..	..	..	..	32	..	64	116	293. Kuiwala	
..	..	..	..	1	.	24	..	321	535	294. Nakraunda	
..	..	13	..	16	..	38	..	249	492	295. Harrawala	
..	.	..	.	..	..	100	..	162	303	296. Mohkampur Khurd	
..	..	.	..	..	..	11	..	34	56	297. Mohkampur Kalan	
1	.	19	2	9	..	96	5	367	353	298. Majri Muafi	
3	..	1	..	10	..	55	3	177	311	299. Mianwala	
..	..	6	..	8	..	59	1	339	512	300. Chak Tunwala Grant	
..	..	1	..	13	..	43	..	382	645	301. Nathuwala	
18	..	15	..	13	..	169	9	762	1,209	302. Balawala	
211	**2**	**353**	**6**	**205**	**1**	**6,743**	**777**	**17,722**	**27,149**	**Total Rural Group**	

1	2	3	4	5	6	7	8	9	10
Saharanpur	Hardwar Standard Urban Area	114.10	21,271	24,760	116,093	65,281	50,812	9,493	7,700
	URBAN COMPONENTS								
	1. Hardwar M.B., Gurkul Kangri & Jwalapur Mahavidyalaya	15.07	13,187	16,388	79,277	44,729	34,548	4,649	3,820
	I. Hardwar M.B.	11.91	12,956	16,126	77,864	43,693	34,171	4,554	3,761
	II. Gurkul Kangri	1 09	202	233	1,174	832	342	94	56
	III. Jwalapur Mahavidyalaya	2 07	29	29	239	204	35	50	3
	2. Bharat Heavy Electrical Ltd. Ranipur N A.	26 94	3,299	3,581	12,094	7,127	4,967	648	330
	Total Urban Group	**42.01**	**16,486**	**19,969**	**91,371**	**51,856**	**39,515**	**5,297**	**4,150**
	RURAL COMPONENTS								
	Tahsil—Roorkee								
	266. Salempur Mehdood	20 30	835	836	4,717	2,567	2,150	681	567
	270. Sultanpur Majri	1.18	127	127	619	356	263	8	13
	271. Rawali Mehdood	5.58	323	323	1,679	913	766	517	453
	272. Jamalpur Khurd	1.52	67	67	364	200	164	59	48
	273. Ranipur	1.38	50	55	89	48	41	..	.
	275. Manoharpur	1 36			Uninhabited				
	276. Atmalpur Bongla	4.88	500	500	2,309	1,253	1,056	314	263
	285. Sarai	3.38	636	636	2,693	1,507	1,186	420	367
	286. Sitapur Majra Jwalapur	14 17	156	156	1,098	592	506	103	64
	287. Jamalpur Kalan	3.73	528	528	2,501	1,331	1,170	573	496
	288. Chak Jagjeetpur	0.03			Uninhabited				
	289. Jagjeetpur	4 60	379	379	2,131	1,147	984	512	451
	295. Ajitpur All	0 34			Uninhabited				
	297. Missarpur Pert	1.28	100	100	546	292	254	115	103
	298. Noorpur (Panjanheri)	2.06	171	171	990	545	445	121	93
	299. Garowali	1.79	347	347	1,654	880	774	38	34
	301. Bahadurpur Jat	4 51	566	566	3,332	1,794	1,538	735	598
	Total Rural Group	**72.09**	**4,785**	**4,791**	**24,722**	**13,425**	**11,297**	**4,196**	**3,550**
	Roorkee Standard Urban Area	59.84	16,171	20,113	91,569	53,892	37,677	7,973	6,340
	URBAN COMPONENTS								
	1. Roorkee M.B.	7.74	8,684	11,910	47,561	26,463	21,098	2,342	1,944
	2. Roorkee Cantt.	9.30	2,043	2,749	14,895	11,591	3,304	630	319
	Total Urban Group	**17 04**	**10,727**	**14,659**	**62,456**	**38,054**	**24,402**	**2,972**	**2,263**
	RURAL COMPONENTS								
	Tahsil —Roorkee								
	127. Ibrahimpur Deh	2.07	178	181	987	567	420	219	146
	128. Matalabpur	1.35	109	109	649	354	295	51	41
	129. Salempur Rajputan	2.70	339	341	1,721	947	774	248	221
	133 Panala Chandpur	5.10	639	642	3,552	1,919	1,633	457	376
	134. Salhepur Shahpur	0 46	72	74	425	226	199	55	41
	135. Rahimpur	1.28	126	126	705	389	316	126	100
	136. Shafipur	0 59	20	20	102	46	56	8	11
	137. Sunehra	0.91	249	249	1,006	549	457	439	372
	138. Rampur	2 72	528	528	2,800	1,565	1,235	243	229
	141. Malakpur Latifpur	3.43	39	39	171	94	77	94	77
	142 Khanjarpur	1.64	513	513	2,745	1,462	1,283	474	171
	143. Bangheri Mahabatpur Pert.	0 65	344	344	2,540	1,374	1,166	391	350

11	12	13	14	15	16	17	18	2	1
80	65	33,466	16,827	33,731	1,331	2,489	38	Hardwar Standard Urban Area	Saharanpur
								URBAN COMPONENTS	
73	60	24,786	13,026	22,204	861	653	17	1. Hardwar M.B.; Gurkul Kangri & Jwalapur Mahavidyalaya	
73	60	24,054	12,853	21,933	850	652	17	I Hardwar M B	
..	..	544	154	301	8	1		II. Gurkul Kangri	
..	..	188	19	50	3	.		III. Jwalapur Mahavidyalaya	
2	2	4,957	2,702	4,229	157	..	1	2. Bharat Heavy Electrical Ltd , Rampur N.A.	
75	**62**	**29,743**	**15,728**	**26,513**	**1,018**	**653**	**18**	**Total Urban Group**	
								RURAL COMPONENTS	
								Tahsil—Roorkee	
..	.	590	81	1,372	14	363	4	266. Salempur Mehdood	
..	..	177	67	191		2	.	270. Sultanpur Majri	
..	..	151	22	507	5	121	2	271. Rawali Mehdood	
.	..	30	10	95	..	39		272. Jamalpur Khurd	
..	..	8	1	34	1	11	1	273. Ranipur	
			Uninhabited					275. Manoharpur	
.	.	499	149	627	14	220	4	276. Atmalpur Bongla	
..	.	202	30	822	11	205		285. Sarai	
..	..	263	115	331	44	95		286. Sitapur Majra Jwalapur	
..	..	399	83	782	39	105	1	287. Jamalpur Kalan	
			Uninhabited					288. Chak Jagjeetpur	
..	..	330	156	608	21	116	2	289 Jagjeetpur	
			Uninhabited					295. Ajitpur Ali	
.	.	124	44	156	47	61	.	297. Missarpur Pert	
..	..	246	111	271	70	84	1	298. Noorpur (Panjanheri)	
..	..	71	19	476	17	103	..	299. Garowali	
5	3	633	211	946	30	311	5	301. Bahadurpur Jat	
5	**3**	**3,723**	**1,099**	**7,218**	**313**	**1,836**	**20**	**Total Rural Group**	
34	14	31,718	13,355	29,472	766	2,136	30	Roorkee Standard Urban Area	
								URBAN COMPONENTS	
11	14	17,225	10,601	11,624	521	225	4	1. Roorkee M.B.	
23	..	9,986	1,515	9,765	58	..	..	2. Roorkee Cantt.	
34	**14**	**27,211**	**12,116**	**21,389**	**579**	**225**	**4**	**Total Urban Group**	
								RURAL COMPONENTS	
								Tahsil—Roorkee	
..	..	56	3	315	..	140	..	127. Ibrahimpur Deh	
..	..	152	40	189	2	91	2	128. Matalabpur	
..		362	159	468	6	96	1	129. Salempur Rajputan	
..	.	577	130	1,051	16	199		133. Panala Chandpur	
..	..	42	1	119	1	48	.	134. Salhepur Shahpur	
..	..	45	4	167		56		135. Rahimpur	
..	..	27	27	21	1	1	..	136. Shafipur	
..	..	125	20	303	2	21	.	137. Sunehra	
..		268	63	881	21	383	5	138. Rampur	
.		10	.	61	2	3		141. Malakpur Latifpur	
..		677	265	728	13	82	4	142. Khanjarpur	
..	..	184	47	658	17	94	4	143 Bangeri Mahabatpur Pert	

1	2	19	20	21	22	23	24	25	26	27	28
Saharanpur	Hardwar Standard Urban Area	4,551	193	429	20	14	3	625	59	7,103	163
	URBAN COMPONENTS										
	1. Hardwar M.B., Gurkul Kangri and Jwalapur Mahavidyalaya	920	21	378	18	14	3	332	36	2,854	53
	I. Hardwar M B.	911	21	373	18	14	3	332	36	2,853	53
	II. Gurkul Kangri	4	.	5	.	..		.	..	11	..
	III. Jwalapur Mahavidyalaya	5	.		.	..	..	..	..	.	..
	2. Bharat Heavy Electrical Ltd. Rampur N.A.	..	..	4	..	..	..	3	..	3,998	70
	Total Urban Group	**920**	**21**	**382**	**18**	**14**	**3**	**385**	**36**	**6,862**	**123**
	RURAL COMPONENTS										
	Tahsil —Roorkee										
	266. Salempur Mehdood	567	2	3	..	..	..	68	6	37	1
	270 Sultanpur Majri	36	..	12	..	..	..	3	..	..	..
	271. Rawali Mehdood	295	3	.	..	..	..	2	.	..	..
	272. Jamalpur Khurd	36		..	..	.	..	.	..	..	..
	273 Rampur	16			..	..	.	..	..	..	..
	275. Manoharpur				Uninhabited						
	276. Atmalpur Bongla	301	8	1	..	.	..	16	..	4	.
	285 Sarai	593	11	2	..	..	..	2	..	..	..
	286. Sitapur Majra Jwalapur	47	.	4		..	..	5	..	86	39
	287. Jamalpur Kalan	389	3	12	2	.	.	41	5	58	..
	288. Chak Jagjeetpur				Uninhabited						
	289. Jagjeetpur	318	10	6	..	..	..	30	4	27	.
	295. Ajitpur Ali				Uninhabited						
	297. Missarpur Pert	69	43	.	.	..	.	.	..	16	..
	298 Noorpur (Panjanheri)	105	65	..	..	..	..	12	4	13	..
	299. Garowali	334	8	..	..	..	..	17	4	..	.
	301. Bahadurpur Jat	525	19	7	..	..	..	44	..	..	..
	Total Rural Group	**3,631**	**172**	**47**	**2**	**..**	**..**	**240**	**23**	**241**	**40**
	Roorkee Standard Urban Area	1,468	25	348	34	13	..	812	40	2,083	16
	URBAN COMPONENTS										
	1 Roorkee M.B.	38	1	229	4	9	..	183	21	1,777	11
	2. Roorkee Cantt.	1	.	..	..	..	..	..	..	96	..
	Total Urban Group	**39**	**1**	**229**	**4**	**9**	**..**	**183**	**21**	**1,873**	**11**
	RURAL COMPONENTS										
	Tahsil—Roorkee										
	127. Ibrahimpur Deh	154	..	..	..	..	..	12	..	..	
	128. Matalabpur	23	..	..	..	..	..	5	.	.	..
	129. Salempur Rajputan	37	..	12	.	..	..	16	3	2	..
	133. Panala Chandpur	144	.	2	..	..	..	124	6	13	..
	134. Salhepur Shahpur	13	.	..	..	..	..	8	..	1	.
	135. Rahimpur	5	..	..	.	..	..	1	..	4	..
	136. Shafipur	..	..	..	.	..	..	6	1	2	.
	137. Sunehra	142	..	2	..	..	..	11	..	2	..
	138. Rampur	97	9	12	.	..	..	82	3	22	.
	141. Malakpur Latifpur	53	..		..	..	..	..	.	..	..
	142. Khanjarpur	177	6	..	..	..	..	73	.	1	..
	143. Bangheri Mahabatpur pert	215	3	8	..	..	.	10	..	9	

29	30	31	32	33	34	35	36	37	38	2	1
1,180	39	5,500	119	2,981	27	8,859	670	31,550	49,481	Hardwar Standard Urban Area	Saharanpur
										URBAN COMPONENTS	
1,038	12	5,302	118	2,893	27	7,840	556	22,445	33,687	1. Hardwar M.B , Gurkul Kangri and Jwalapur Mahavidyalaya	
1,007	11	5,287	118	2,885	27	7,569	546	21,760	33,321	I. Hardwar M B.	
31	1	5	..	7	..	237	7	531	334	II. Gurkul Kangri	
..	..	10	..	1	..	34	3	154	32	III. Jwalapur Maha-vidyalaya	
62	27	46	1	13	..	103	58	2,898	4,810	2. Bharat Heavy Electrical Ltd. Ranipur N A.	
1,100	**39**	**5,348**	**119**	**2,906**	**27**	**7,943**	**614**	**25,343**	**38,497**	**Total Urban Group**	
										RURAL COMPONENTS	
										Tahsil—Roorkee	
48	..	46	..	..	..	240	1	1,195	2,136	266. Salempur Mehdood	
11	..	3	..	1	..	123	..	165	263	270 Sultanpur Majri	
..	..	11	..	..	..	78		406	761	271. Rawali Mehdood	
.	..	..	..	5	..	15	..	105	164	272 Jamalpur Khurd	
..	..	1	..	..	..	6	..	14	40	273 Ramipur	
					Uninhabited					275 Manoharpur	
..	.	10	..	1	..	74	2	626	1,042	276. Atmalpur Bongla	
..	.	.	..	13	..	7	..	685	1,175	285. Sarai	
..	..	18	..	26	..	50	5	261	462	286 Sitapur Majra Jwalapur	
8	..	16	..	8	..	145	28	549	1,131	287. Jamalpur Kalan	
					Uninhabited					288. Chak Jagjeetpur	
7	..	13	..	11	..	80	5	539	963	289 Jagjeetpur	
					Uninhabited					295 Ajitpur Alif	
	..	1	..	3	.	6	4	136	207	297 Missarpur Pert	
1	..	10	..	3	..	43	..	274	375	298 Noorpur (Panjanheri)	
3	..	6	..	3	..	10	5	404	757	299. Garowali	
2	..	17	..	1	..	39	6	848	1,508	301. Bahadurpur Jat	
80	..	**152**	..	**75**	..	**916**	**56**	**6,207**	**10,984**	**Total Rural Group**	
625	3	3,009	17	1,146	9	17,812	592	24,420	36,911	Roorkee Standard Urban Area	
										URBAN COMPONENTS	
301	..	2,615	11	826	9	5,421	460	14,839	20,577	1. Roorkee M B.	
1	..	136	..	13	..	9,518	58	1,826	3,246	2. Roorkee Cantt.	
302	..	**2,751**	**11**	**839**	**9**	**14,939**	**518**	**16, 665**	**23,823**	**Total Urban Group**	
										RURAL COMPONENTS	
										Tahsil—Roorkee	
..	..	..	.	..	..	9	..	252	420	127. Ibrahimpur Deh	
..	..	2	..	..	.	68		165	293	128. Matalabpur	
9	..	17	..	9	..	270	2	479	768	129. Salempur Rajputan	
162	..	28	..	6	..	373	10	868	1,617	133. Panala Chandpur	
17	..	4	..	..	..	28	1	107	198	134 Salhepur Shahpur	
29		6	.	2	.	64	..	222	316	135. Rahimpur	
5	.	..	.	..	..	7	.	25	55	136. Shafipur	
1	.	3	..	12	..	109	2	246	455	137. Sunehra	
4	1	42	2	25	..	214	1	684	1,214	138. Rampur	
	2		..	..	..	5	.	33	75	141. Malakpur Latifpur	
2	..	22	..	1	.	370	3	734	1,270	142 Khanjarpur	
7	..	7	.	2	..	306	10	716	1,149	143. Bangheri Mahabatpur pert	

1	2	3	4	5	6	7	8	9	10
	144. Bangheri Mahabatpur All	3 18			Uninhabited				
	145 Jalalpur All	0.49			Uninhabited				
	146 Jalalpur Pert	0 60	126	126	570	320	250	72	85
	147. Toda Kalyanpur All	2.96			Uninhabited				
	148. Toda Kalyanpur pert	2 32	452	452	2,676	1,452	1,224	606	558
	149. Dandhera	4 41	831	831	3,971	2,121	1,850	888	754
	150. Mohanpur Mohammad-pur.	2 73	559	559	2,856	1,569	1,287	424	358
	151. Parli Gujar	2.41	320	320	1,637	884	753	206	187
	216. Akbarpur	0 80			Uninhabited				
	Total Rural Group	**42 80**	**5,441**	**5,454**	**29,113**	**15,838**	**13,275**	**5,001**	**4,077**
	Saharanpur Standard Urban Area	113 89	40,373	51,061	268,867	146,723	122,144	19,214	15,923
	URBAN COMPONENTS								
	Saharanpur M.B	25.25	32,446	41,724	225,396	123,027	102,369	9,454	7,509
	Total Urban Group	**25·25**	**32,446**	**41,724**	**225,396**	**123,027**	**102,369**	**9,451**	**7,509**
	RURAL COMPONENTS								
	Tahsil—Saharanpur								
	391. Chak Abdullah Sultan	0 12	31	31	159	85	74	73	66
	392 Chak Gu'chin	0.22			Uninhabited				
	402. Dewala	2.61	234	234	981	531	450	266	221
	412 Bazidpur Mazra Sarkari	0 36			Uninhabited				
	414. Dhamola	0.81	90	91	430	230	200	41	39
	415 Mandh	1.40	143	143	742	405	337	247	216
	442. Sambhalki Khurd	0.09			Uninhabited				
	443 Khurd	0.56	190	190	1,000	523	477	139	128
	444. Tiparpur	0 96	64	64	273	160	113	99	84
	445. Chak Syed Raza	0 83	127	127	603	363	240	99	208
	446. Chak Hareti	1 40	212	240	1,168	634	534	289	239
	447. Jamalpur	0.51	85	104	472	258	214	116	88
	448. Sarak Dudhli	1 56	261	261	1,584	854	730	198	178
	449. Mahipura	0.91			Uninhabited				
	451. Kumar Hera	0 79	80	80	400	215	185	204	180
	528. Behreki All	1.23			Uninhabited				
	529. Behreki Must	0.41	120	186	726	380	346	156	144
	530 Ghogherki All	0 49	6	6	28	15	13	..	.
	531. Ghogherki pert	0.86	228	228	1,380	714	666	266	236
	532. Doodhli Bukhara Ahi	0 54	15	15	60	26	34	15	20
	533. Doodhli Bukharka Must	0 78	154	154	506	283	223	158	144
	534. Pairagpur Pert	0 55	140	140	790	433	357	201	165
	535 Sheikhpur Qadeen	13 82	1,350	1,757	8,480	4,580	3,900	1,016	852
	536 Chak Piragpur	0 48			Uninhabited				
	540. Badshahpur	1 76	144	338	1,413	757	656	558	487
	541. Dargahpur	0 46	3	7	20	13	7	..	..
	542 Panjora	1 41	171	223	827	432	395	260	238
	543. Pairagpur All	0 18			Uninhabited				
	544 Dara Sheopuri	5 72	181	260	1,090	609	481	479	418
	545. Dara Rajpura	3 36	98	98	371	217	154	206	148
	546 Dabki Zunardar	1 53	444	615	2,096	1,179	917	479	381
	547 Dara Mailkana	4.17	25	25	113	77	36	10	3
	548. Darakot Tala	9 05	486	521	2,606	1,423	1,183	880	748
	549. Dara Ali	4 71	220	220	1,055	582	473	442	328
	550. Krishanpura	0 19			Uninhabited				
	551. Halalpur	4.09	387	388	2,072	1,111	961	603	493
	553. Hoz Kheri	1 89	200	217	952	517	435	251	203
	565. Meghchappar	0 62	159	178	927	594	333	131	96

11	12	13	14	15	16	17	18	2	1
				Uninhabited				144. Bangheri Mahabatpur All	
				Uninhabited				145. Jalalpur All	
..	.	16	7	167	4	76	2	146. Jalalpur Pert	
				Uninhabited				147. Toda Kalyanpur All	
..	..	336	63	746	14	224	1	148. Toda Kalyanpur Pert	
..	..	712	172	996	57	147	..	149. Dandhera	
..	..	644	213	739	15	111	6	150. Mohanpur Mohammadpur	
..	..	274	25	474	16	159	1	151. Parli Gujar	
				Uninhabited				216. Akbarpur	
.		**4,507**	**1,239**	**8,083**	**187**	**1,931**	**26**	**Total Rural Group**	
..	.	67,174	37,136	71,895	2,135	3,887	62	Saharanpur Standard Urban Area	
								URBAN COMPONENTS	
..	..	61,551	36,104	59,381	1,736	840	27	Saharanpur M.B.	
..	..	**61,551**	**36,104**	**59,381**	**1,736**	**840**	**27**	**Total Urban Group**	
								RURAL COMPONENTS	
								Tahsil—Saharanpur	
..	..	17	..	46	1	16	..	391. Chak Abdullah Sultan	
				Uninhabited				392. Chak Gulchin	
..	..	75	8	297	.	82	.	402 Dewala	
				Uninhabited				412. BazidpurMazra Sarkari	
.	..	11	1	124	.	40	.	414. Dhamola	
..	..	93	15	198	6	37	3	415. Mandh	
				Uninhabited				442. Sambhalki Khurd	
..	..	40	2	343	3	131	3	443. Khurd	
	..	20	..	121	3	1	..	444. Tiparpur	
.	..	54	1	279	128	..	..	445. Chak Syed Raza	
.	.	152	34	323	3	97	2	446. Chak Hareti	
.	..	69	18	136	2	32	1	447. Jamalpur	
..	..	201	18	434	7	154	1	448. Sarak Dudhli	
				Uninhabited				449. Mahipura	
..	.	56	4	109		4	..	451 Kumar Hera	
				Uninhabited				528. Behreki All	
..	..	154	59	180	9	45	3	529. Behreki Must	
..	.	3		6	.	..	.	530. Ghogherki Alt	
.	..	152	6	339	.	67	.	531. Ghogherki pert	
	..	11	1	18	.	..		532. Doodhli Bukhara Aht	
..	..	119	2	150	.	37	..	533. Doodhli Bukhara Must	
..	..	81	4	204	.	40	..	534. Pairagpur Pert	
.	.	1,020	178	2,315	15	742	5	535. Sheikhpur Qadeem	
				Uninhabited				536. Chak Piragpur	
..	.	204	13	396		75	.	540. Badshahpur	
..	..	1	3	9	.	4	..	541. Dargahpur	
..	..	65	..	228	6	63	1	542. Panjora	
				Uninhabited				543. Pairagpur All	
..		72	2	321	50	47	1	544. Dara Sheopuri	
..	..	30	6	123	71	1	..	545. Dara Rajpura	
..	..	203	71	618	14	70	1	546. Dabki Zunardar	
..	..	10	2	62	6	3	..	547. Dara Mailkana	
..	..	316	38	694	8	164	2	548. Darakot Tala	
..	.	49	..	338	12	118	..	549. Dara Ali	
				Uninhabited				550. Krishanpura	
..	..	236	47	611	12	151	2	551. Halalpur	
..	..	79	2	323	1	96	1	553. Hoz Kheri	
..	..	395	85	396	7	43	1	565. Meghchappar	

1	2	19	20	21	22	23	24	25	26	27	28
	144. Bangheri Mahabatpur All	..	Uninhabited								
	145. Jalalpur All	..	Uninhabited								
	146. Jalalpur pert	47	2	..	..	..	..	18	..	2	.
	147. Toda Kalyanpur All	..	Uninhabited								
	148. Toda Kalyanpur pert	66	3	53	1	4	..	54	..	12	..
	149. Dandhera	128	1	8	22	..	..	94	3	64	4
	150. Mohanpur Mohammadpur	78	..	5	..	..	..	64	..	64	1
	151. Parli Gujar	50	..	17	7	..	..	51	3	12	.
	216. Akbarpur	..	Uninhabited								
	Total Rural Group	**1,429**	**24**	**119**	**30**	**4**	..	**629**	**19**	**210**	**5**
	Saharanpur Standard Urban Area	4,372	72	642	10	21	..	2,959	65	17,230	305
	URBAN COMPONENTS										
	1. Saharanpur M.B.	868	27	575	8	19	..	2,689	60	16,238	165
	Total Rural Group	**868**	**27**	**575**	**8**	**19**	.	**2,689**	**60**	**16,238**	**165**
	RURAL COMPONENTS										
	Tahsil—Saharanpur										
	391. Chak Abdullah Sultan	22	1	..	..	..	..	1	..	6	..
	392. Chak Gulchin	..	Uninhabited								
	402. Dewala	92	..	..	..	..	..	17	..	3	..
	412. Bazidpur Mazra Sarkari	..	Uninhabited								
	414. Dhamola	64	..	..	..	..	..	3	..	3	..
	415. Mandh	106	3	17	..	..	..	4	..	9	..
	442. Sambhalki Khurd	..	Uninhabited								
	443. Khurd	179	..	..	..	..	..	3	..	2	..
	444. Tiparpur	..	..	..	..	..	.	..	..	105	3
	445. Chak Syed Raza	1	..	..	..	..	..	..	..	277	128
	446. Chak Hareti	178	..	..	..	..	..	5	..	1	..
	447. Jamalpur	68	1	..	..	..	..	3	..	..	..
	448. Sarak Dudhli	116	2	..	..	..	..	23	..	..	..
	449. Mahipura	..	Uninhabited								
	451. Kumar Hera	89	..	..	..	..	..	..	..	..	.
	528. Behreki All	..	Uninhabited								
	529. Behreki Must	53	3	..	..	..	..	..	..	..	..
	530. Ghogherki All	4	..	..	..	..	..	..	..	..	..
	531. Ghogherki pert	19	..	..	..	..	..	1	..	..	..
	532. Doodhli Bukhara Aht	1	..	..	..	..	..	..	..	..	..
	533. Doodhli Bukhara Must	5	..	1	..	..	..	..	..	55	..
	534. Pairagpur pert	7	..	1	..	..	..	7	..	79	..
	535. Sheikhpur Qadeem	178	6	31	..	..	..	60	1	34	.
	536. Chak Piragpur	..	Uninhabited								
	540. Badshahpur	123	..	..	..	..	..	12	..	..	..
	541. Dargahpur	4	..	..	..	..	..	..	..	..	..
	542. Panjora	128	5	..	..	..	..	1	..	17	..
	543. Pairagpur All	..	Uninhabited								
	544. Dara Sheopuri	53	1	..	1	..	..	5	..	5	..
	545 Dara Rajpura	31	2	..	..	..	..	..	1	..	..
	546. Dabki Zunardar	64	..	2	1	1	..	1	..	111	9
	547. Dara Mailkana	44	5	2	..	..	..	..	..	..	..
	548. Darakot Tala	409	3	..	..	..	..	9	..	46	..
	549. Dara Ali	116	..	..	..	..	..	1	..	19	..
	550. Krishanpura	..	Uninhabited								
	551. Halalpur	341	9	..	..	..	..	36	1	..	..
	553. Hoz Kheri	113	..	..	..	1	..	12	..	1	..
	565. Meghchappar	15	..	1	..	..	..	3	1	13	..

29	30	31	32	33	34	35	36	37	38	2	1
				Uninhabited						144. Bangheri Mahabatpur All	
				Uninhabited						145. Jalalpur All	
..	..	2	..	..	.	22	..	153	246	146. Jalalpur pert	
				Uninhabited						147. Toda Kalyanpur All	
37	..	22	1	44	..	230	8	706	1,210	148. Toda Kalyanpur pert	
23	..	25	1	81	.	426	26	1,125	1,793	149. Dandhera	
3	..	52	1	28	..	334	7	830	1,272	150. Mohanpur Mohammadpur	
24	..	26	1	97	..	38	4	410	737	151. Parli Gujar	
				Uninhabited						216. Akbarpur	
323	**3**	**258**	**6**	**307**	..	**2,873**	**74**	**7,755**	**13,088**	**Total Rural Group**	
1,808	19	13,871	108	10,631	112	16,474	1,382	74,828	120,009	Saharanpur Standard Urban Area	
										URBAN COMPONENTS	
1,596	6	13,738	106	10,353	112	12,465	1,225	63,646	100,633	Saharanpur M B.	
1,596	**6**	**13,378**	**105**	**10,353**	**112**	**12,465**	**1,225**	**63,646**	**100,633**	**Total Rural Group**	
										RURAL COMPONENTS	
										Tahsil—Saharanpur	
..	..	..	..	..	..	1	..	39	73	391. Chak Abdullah Sultan	
				Uninhabited						392. Chak Gulchin	
31	..	18	..	19	..	35	..	234	450	402. Dewala	
				Uninhabited						412. Bazidpur Mazra Sarkari	
.	.	1		7	..	6	.	106	200	414. Dnamola	
..	..	.	..	6	..	19	..	207	331	415. Mandh	
				Uninhabited						442. Sambhalki Khurd	
..	..	..	..	3	..	25	..	180	474	443. Khurd	
..	..	..	.	14	..	1	..	39	110	444. Tiparpur	
..	..	1	..	..	..	..	..	84	112	445. Chak Syed Raza	
6	..	1	..		..	35	1	311	531	446. Chak Hareti	
.	..	1	..	..		32	..	122	212	447. Jamalpur	
.	.	1	..	..	..	140	4	420	723	448. Sarak Dudhli	
				Uninhabited						449. Mahipura	
..	..	..	..	..	..	16	..	106	185	451. Kumar Hera	
				Uninhabited						528. Behreki All	
.	..	..	..	..	..	82	3	200	337	529. Behreki Must	
..	..	..	..	..	..	2	.	9	13	530. Ghogherki All	
..	..	..	..	..	..	252	..	375	665	531. Ghogherki pert	
..	..	..	..	..	..	17	..	8	34	532. Doodhli Bukhara Aht	
2	.	..	..	12	..	38	.	133	223	533. Doodhli Bukhara Must	
26	..	3	..	6	..	35	..	229	357	534. Pairagpur pert	
34	..	36	..	84	..	1,116	3	2,265	3,885	535. Sheikhpur Qadeem	
				Uninhabited						536. Chak Piragpur	
..	..	..	..	..	..	186	..	361	656	540. Badshahpur	
..	..	..	..	..	..	1	..	4	7	541. Dargahpur	
..	..	5	..	2	..	12	..	204	389	542. Panjora	
				Uninhabited						543. Pairagpur All	
1	..	.	..	..	..	210	47	288	431	544. Dara Sheopuri	
.	..	2	..	2	..	87	68	94	83	545. Dara Rajpura	
11	..	5	..	38	..	315	3	561	903	546. Dabki Zunardar	
..	..	..	..	2	..	11	1	15	30	547. Dara Mailkana	
1	..	3	..	9	..	53	3	729	1,175	548. Darakot Tala	
..	.	3	..	1	..	80	12	244	461	549. Dara Ali	
				Uninhabited						550. Krishanpura	
..	..	..	..	..	..	83	..	500	949	551. Halalpur	
1	..	1	..	3	..	95	..	194	434	553. Hoz Kheri	
..	..	9	1	26	..	286	4	198	326	565. Meghchappar	

1	2	3	4	5	6	7	8	9	10
	571. Khatriwala	0 65	29	29	124	66	58	66	58
	593. Kankarala	2 66	206	300	1,117	620	497	323	241
	594. Kamboh Mazra	0 59	51	51	310	175	135	174	135
	595. Manakmau	3.55	503	586	2,780	1,496	1,284	140	128
	596. Bagkalalwala	0 05			Uninhabited				
	597 Fatehpur Jat	1 18	137	137	666	366	300	208	165
	598. Gawalira	0.96	120	120	367	213	154	112	153
	599. Mohammadpur Maufi	1.06	155	170	943	508	435	285	251
	600. Mılık Wazuddın Pur	0.54	3	4	60	57	3	..	..
	601. Chiruki	0.42			Uninhabited				
	602. Mavı Kalan	1 39	169	169	993	523	470	118	128
	603. Chunheti Gara	1.93	202	202	1,082	576	506	114	100
	604. Hasanpur qadeem	0.36	62	62	253	134	119	12	7
	616 Hasanpur Mazra Tahar-pur	0.70	35	38	167	88	79	87	79
	617. Taharpur	1.17	207	328	1,285	674	611	239	218
	Total Rural Group	**88 64**	**7,927**	**9,337**	**43,471**	**23,696**	**19,775**	**9,760**	**8,414**
Muzaffarnagar .	Muzaffarnagar Standard Urban Area	128.99	26,541	28,491	168,166	91,666	76,500	12,162	9,528
	URBAN COMPONENTS								
	1. Muzaffarnagar M.B.	12.04	17,634	19,501	114,783	62,294	52,489	5,151	4,220
	Total Urban Group	**12.04**	**17,634**	**19,501**	**114,783**	**62,294**	**52,489**	**5,151**	**4,220**
	RURAL COMPONENTS								
	Tahsil—Muzaffarnagar								
	109. Mahmoodpur Urf Lakar-sandha	3.49	164	164	825	423	402	14 1	132
	110. Salempur	3.26	224	224	1,396	769	627	302	234
	111. Rukanpur	1.68	— 58	58	387	203	184	181	163
	112. Khanjhanpur	3.02	10	10	184	143	41	70	28
	113. Pinna	9 87	832	850	5,482	3,083	2,39	569	417
	120. Mandhera	2 85	91	91	469	256	213	205	180
	126. Jaroda	9.68	639	639	3,804	2,117	1,687	818	677
	127. Nara	7.61	598	598	3,128	1,749	1,379	152	125
	128. Sandhawali	5.59	323	323	1,915	1,034	881	400	317
	129. Wahlena	4.36	325	325	1,769	977	792	265	213
	*130. Sujroo	7.44	1,328	1,328	7,467	4,104	3,363	556	440
	131. Bibipur	1.99	110	110	583	340	243	329	242
	132. Salajuddi	3.29	102	102	588	322	266	108	96
	139. Shernagar	7.69	576	576	3,390	1,889	1,501	297	268
	140. Shahwali	1.79	148	148	1,599	868	731	378	300
	*141. Islampur	2 01	217	217	1,426	779	647	197	155
	*142. Kukra	5.06	580	580	3,733	2,052	1,681	507	398
	143. Bilaspur	5.31	414	414	2,666	1,450	1,216	232	196
	152. Mustafabad	4.36	348	348	2,227	1,183	1,044	331	280
	157. Nasirpur	2.55	88	89	546	285	261	124	120
	*158. Sarwat	6.86	142	142	929	522	407	48	32
	*159. Shahbuddinpur	4.78	296	298	1,461	792	669	308	27
	160. Munlana	4.55	278	336	1,316	727	589	211	43
	161. Sherpur	2.34	428	428	2,488	1,321	1,167	96	79
	162. Bamanheri	2.65	139	139	727	406	321	12	14
	163. Bajheri	2.87	449	453	2,878	1,578	1,300	174	132
	Total Rural Group	**116.95**	**8,907**	**8,990**	**53,383**	**29,372**	**24,011**	**7,011**	**5,308**

Note—*In 1971 Census the Village Code Nos. 130, 141, 142, 158, 159 are partly included in Muzaffarnagar M. B.

11	12	13	14	15	16	17	18	2	1
.	..	8	..	35	..	14	..	571. Khatriwala	
..	.	139	15	305	2	130	..	593. Kankarala	
..	.	38	..	88	..	28	..	594. Kamboh Mazra	
..		478	262	700	7	93	2	595. Manakmau	
			Uninhabited					596. Bagkalalwala	
..	..	334	57	163	3	51	2	597. Fatehpur Jat	
..	.	56	3	104	..	17	..	593. Gawalira	
..	..	160	28	262	3	63	1	599. Mohammadpur Maufi	
..	..	49	1	14	..	..	..	600. Milik Wazuddinpur	
			Uninhabited					601. Chiruki	
..	..	199	38	284	..	36	..	602. Mavi Kalan	
..	..	87	2	301	3	121	..	603. Chunheti Gara	
..	..	45	6	72	..	19	..	604. Hasanpur qadeem	
..	..	17	..	50	..	13	..	616. Hasanpur Mazra Taharpur	
..	..	25	..	395	17	102	3	617. Taharpur	
..	..	**5,623**	**1,032**	**12,514**	**399**	**3,047**	**35**	**Total Rural Group**	
307	252	40,807	21,881	43,046	1,268	7,295	67	Muzaffarnagar Standard-Urban Area	Muzaffarnagar
								URBAN COMPONENTS	
275	227	33,892	20,330	28,040	941	918	20	1. Muzaffarnagar M.B.	
275	**227**	**33,892**	**20,330**	**28,040**	**941**	**918**	**20**	**Total Urban Group**	
								RURAL COMPONENTS	
								Tahsil—Muzaffarnagar	
..	..	81	7	211	9	138	7	109. Mahmoodpur Urf Lakar sandha	
..	..	285	80	370	..	164	..	110. Salempur	
..	..	50	1	108	1	77	..	111. Rukanpur	
..	..	98	4	108	2	1	..	112. Khanjhanpur	
..	..	1,047	406	1,551	29	614	1	113. Pinna	
..	..	25	..	146	5	59	1	120. Mandhera	
..	..	409	25	735	14	344	7	126. Jaroda	
..	..	655	89	1,009	7	460	4	127. Nara	
..	..	164	16	508	16	216	1	128. Sandhawali	
..		198	69	491	17	131	2	129. Wahlena	
32	25	486	67	2,055	5	844	3	*130. Sujroo	
..	..	16	..	214	43	..	..	131. Bibipur	
..	..	116	15	164	19	110	8	132. Salajuddi	
..	..	543	58	1,021	9	558	1	139. Shernagar	
..	..	371	93	417	..	127	..	140. Shahwali	
..	..	209	53	397	18	137	..	*141. Islampur	
..	.	621	207	1,018	6	284	1	*142. Kukra	
..	..	249	49	699	16	264	1	143. Bilaspur	
..	..	397	94	623	..	208	..	152. Mustafabad	
..	..	49	11	159	..	36	..	157. Nasirpur	
..	..	35	6	278	..	122	..	*158. Sarwat	
..	..	193	9	438	4	102	..	*159. Shahbuddinpur	
..	..	75	13	489	14	282	2	160. Munlana	
..	.	111	19	710	12	491	4	161. Sherpur	
.	..	161	50	234	74	142	2	162. Bamanheri	
..	..	271	110	853	7	466	2	163. Bajheri	
32	**25**	**6,915**	**1,551**	**15,006**	**327**	**6,377**	**47**	**Total Rural Group**	

1	2	19	20	21	22	23	24	25	26	27	28
	571. Khatriwala	17		..	..	..	..	2	..	2	..
	593. Kankarala	132	1	..	..	..	..	3	..	1	..
	594. Kamboh Mazra	17	..	..	..	..	..	1	..	..	..
	595. Manakmau	308	1	1	..	..	..	8	..	20	..
	596. Bagkalalwala	..			Uninhabited						
	597. Fatehpur Jat	62	..	1	..	..	..	1	..	13	..
	598. Gawalira	51	..	..	..	..	..	..	..	25	..
	599. Mohammadpur Maufi	87	2	1	..	..	..	14	..	28	..
	600. Milik Waziuddin Pur	..	..	..	..	..	..	1	..	..	..
	601. Chiruki	..			Uninhabited						
	602. Mavi Kalan	107	..	4	..	..	..	3	..	23	.
	603. Chunheti Gara	28	..	..	..	..	..	..	1	..	..
	604. Hasanpur qadeem	39	..	..	..	..	..	..	..	2	..
	616. Hasanpur Mazra Taharpur	6	..	1	..	..	..	..	..	..	..
	617. Taharpur	27	..	4	..	..	..	30	..	92	.
	Total Rural Group	**3,504**	**45**	**67**	**2**	**2**	**..**	**270**	**5**	**992**	**140**
Muzaffarnagar	Muzaffarnagar Standard Urban Area	5,200	131	196	11	8	..	1,231	123	5,780	154
	URBAN COMPONENTS										
	1. Muzaffarnagar M B.	329	11	175	8	4	..	572	103	5,041	82
	Total Urban Group	**329**	**11**	**175**	**8**	**4**	**..**	**572**	**103**	**5,041**	**82**
	RURAL COMPONENTS										
	Tahsil—Muzaffarnagar										
	109. Mahmoodpur urf Lakarsandha	46	2	..	..	..	..	6	..	4	..
	110 Salempur	144	..	..	..	..	..	7	..	4	..
	111. Rukanpur	25	1	..	..	..	..	..	..	1	..
	112. Khanjhanpur	6	..	..	..	..	..	10	..	57	..
	113. Pinna	589	2	1	1	4	..	105	1	5	..
	120. Mandhera	54	3	..	..	..	..	8	..	6	..
	126. Jaroda	238	3	..	..	..	..	34	2	20	..
	127. Nara	141	3	..	..	..	..	24	..	277	..
	128. Sandhawali	206	9	..	..	..	..	4	..	2	..
	129. Wahlena	256	13	1	..	..	..	33	..	24	.
	*130. Sujroo	656	2	3	..	..	..	85	..	72	..
	131. Bibipur	167	16	..	..	..	..	1	..	43	27
	132. Salajuddi	35	11	..	..	..	..	..	..	..	..
	139. Shernagar	256	3	2	..	..	..	66	..	42	2
	140. Shahwali	68	..	..	..	..	..	12	..	..	..
	*141. Islampur	93	.	3	2	..	..	36	..	9	..
	*142. Kukra	387	1	9	.	..	..	90	1	48	..
	143. Bilaspur	108	..	1	..	..	..	42	3	38	10
	152. Mustafabad	350	.	..	..	..	..	17	..	7	..
	157. Nasirpur	118	..	..	..	..	..	..	..	2	..
	*158. Sarwat	130	.	..	.	..	..	2	..	3	..
	*159. Shahbuddinpur	224	..	..	.	..	..	17	1	34	..
	160. Munlana	132	5	..	..	..	..	9	1	12	6
	161. Sherpur	69	1	1	.	..	..	46	7	9	..
	162. Bamanheri	57	44	..	..	..	..	..	..	15	27
	163. Bahjeri	316	1	..	..	..	..	5	4	5	..
	Total Rural Group	**4,871**	**120**	**21**	**3**	**4**	**..**	**659**	**20**	**739**	**72**

29	30	31	32	33	34	35	36	37	33	2	1
..		..	..	..	..	..	.	31	58	571. Khatriwala	
5		..	.	..	..	34	1	315	495	593. Kankarala	
..		.		.	..	42	..	87	135	594. Kamboh Mazra	
34	.	11		1		224	4	796	1,277	595. Manakmau	
				Uninhabited						596. Bagkalalwala	
4		4	.	..	..	27	1	203	297	597. Fatehpur Jat	
2	..	5	..	..	..	4	..	109	154	598. Gawalira	
18	..	3	..	6	..	42	..	246	432	599. Mohammadpur Maufi	
..	..	..	..	..	..	13	..	43	3	600. Milik Wazuddin Pur	
				Uninhabited						601. Chiruki	
21	.	11	..	19	.	60	..	239	470	602. Mavi Kalan	
6	..	8	1	18	..	120	1	275	503	603. Chunheti Gara	
.	.	.	.	..	.	12	..	62	119	604. Hasanpur qadeem	
..	.	..	..	..	..	30	..	38	79	616. Hasanpur Mazra Taharpur	
9	13	1	..	..	..	130	1	279	594	617. Taharpur	
212	**13**	**133**	**2**	**278**	.	**4,009**	**157**	**11,182**	**19,376**	**Total Rural Group**	
1,271	1	8,672	34	4,092	61	9,301	686	48,620	75,232	Muzaffarnagar Standard Urban Area	Muzaffarnagar
										URBAN COMPONENTS	
1,096	1	8,202	32	3,853	60	7,850	624	34,254	51,548	1. Muzaffarnagar M.B.	
1,096	**1**	**8,202**	**32**	**3,853**	**60**	**7,850**	**624**	**34,254**	**51,548**	**Total Urban Group**	
										RURAL COMPONENTS	
										Tahsil—Muzaffarnagar	
1		1	..			15	..	212	393	109. Mahmoodpur urf-Lakarsandha	
13	..	7	.	8	.	23	.	399	627	110. Salempur	
..	..	..	.	.		5	..	95	183	111. Rukanpur	
.	.	29	..		.	5	2	35	39	112. Khanjhanpur	
7	..	45		14		167	24	1,532	2,370	113. Pinna	
12		2	.	1	..	4	1	110	208	120. Mandhera	
5	..	11	..	11	.	72	2	1,382	1,673	126. Jaroda	
7	.	23	..	32	..	45	.	740	1,372	127 Nara	
3	..	20	..	20	..	37	6	526	865	128 Sandhawali	
.	..	13	1	7	.	26	1	486	775	129. Wahlena	
44	..	88	.	41	..	222	..	2,049	3,358	*130. Sujroo	
.	..	.	.	.	..	3	..	126	200	131. Bibipur	
..	..	1	.	.	..	*18*	..	*158*	*247*	*132 Salajuddi*	
4	..	24	..	6	..	63	3	868	1,492	139. Sheranagar	
15	..	3	..	6	..	186	..	451	731	140. Shahwali	
4	..	40	..	5	..	70	16	382	629	*141. Islampur	
14	..	26	.	24	.	136	3	1,034	1,675	*142. Kukra	
1	.	66		21	.	158	2	751	1,200	143. Bilaspur	
..	..	9	.	2	.	30	..	560	1,044	152. Mustafabad	
1	..	1	..	.	..	1	..	126	261	157. Nasirpur	
4	..	1	.	2	..	14	..	244	407	*158. Sarwat	
12	..	8	1	8	..	33	2	354	665	*159. Shahbuddinpur	
13	.	4	..	3	..	34	.	238	575	160. Mimlana	
15	.	20		9	..	50	.	611	1,155	161 Sherpur	
..	..	..		*16*	1	4	..	*172*	247	162. Bamanheri	
..	..	28	.	3	..	30	..	725	1,293	163. Bajheri	
175	..	**470**	**2**	**239**	**1**	**1,451**	**62**	**14,366**	**23,684**	**Total Rural Group**	

1	2	3	4	5	6	7	8	9	10
Meerut	Ghaziabad Standard Urban Area	479.78	52,685	60,788	350,861	194,165	156,696	33,710	28,551
	URBAN COMPONENTS								
	1. Ghaziabad M.B.	35.22	15,949	22,361	118,836	66,071	52,765	11,007	9,109
	2. Muradnagar N.A.	0 54	1,999	2,240	13,985	7,645	6,340	887	740
	3. Kaila	2 46	1,351	2,051	9,333	5,305	4,028	1,341	1,039
	4. Ord. Factory Muradnagar.	2.69	2,055	2,112	9,026	5,170	3,856	728	480
	5. Ghaziabad Rly. Colony	0.54	1,849	1,925	8,864	5,062	3,802	685	443
	Total Urban Group	**41.45**	**23,203**	**30,689**	**160,044**	**89,253**	**70,791**	**14,648**	**11,811**
	RURAL COMPONENTS								
	Tahsil—Ghaziabad								
	3. Mirpur Hindu	6.96	190	190	1,260	698	562	97	80
	5. Badarpur	1 08	92	92	661	348	313	22	14
	6. Harampur	2 18	36	36	213	117	96	62	49
	7. Illaichipur	2 51	62	62	418	229	189	92	83
	8. Haqiqatpur Khudabans	1 58			Uninhabited				
	9. Khanpur Zabti	2.26	105	105	772	417	355	10	8
	10. Latifullahpur Newada	2 95	55	55	365	181	184	12	11
	11. Mandola	12 60	671	671	4,699	2,540	2,159	619	575
	13. Milak Bamla	1.13	6	6	46	27	19	..	..
	14. Agraula	2 63	213	213	1,252	701	551	107	104
	15. Masudabad Bamla	1.80	11	11	62	40	22	30	22
	16. Aliabad	1 78			Uninhabited				
	17. Sadabad urf Dungrauli	0.47	40	40	235	116	119	116	119
	18. Pabi Saddipur	4.71	198	202	1,380	752	628	43	37
	19. Loni	17.05	1,457	1,457	8,427	4,590	3,837	1,019	901
	20. Badullahbad	2 04	36	36	282	134	148	63	71
	21. Ahmadnagar Nawada	1.14	3	3	11	6	5	..	..
	22. Dharaoti Khurd	3 28	44	44	170	93	77	8	1
	23. Banthla	3 01	203	203	1,242	696	546	220	204
	24. Behta Hajipur	6 94	372	375	2,624	1,437	1,187	437	428
	25. Tela Shahbazpur	2 92	285	289	1,969	1,096	873	178	167
	26. Sikhrani	1 82	152	152	936	519	417	45	57
	27. Fatehabad Nithaura	2 25	165	165	1,146	628	518	153	137
	29. Daulatabad Bhowapur	1.47			Uninhabited				
	37. Sharifuddinpur Jaoli	4.38	569	569	3,885	2,184	1,701	313	271
	38. Narain Nagar Rampur	1.68	94	94	406	241	165	160	131
	39. Afzalpur	1.32	157	157	1,176	665	511	356	323
	40. Makarmatpur	0.63			Uninhabited				
	41. Sharifabad Rajpur	3.01	206	206	1,496	844	652	189	158
	42. Aurangabad Ristal	2 34	311	311	2,096	1,119	977	116	91
	46. Afzal Nagar Siti	1.23	22	22	125	58	67	..	..
	47. Mahmudpur	3.04	166	166	1,040	585	455	96	78
	48. Bhanera	6 28	143	143	727	397	330	104	78
	49 Asalatpur Farukhnagar	6.10	818	818	4,499	2,447	2,052	330	312
	50. Meola Agri	3 35			Uninhabited				
	51. Nistauli	2 42	207	207	1,424	773	651	269	230
	52. Bahrampur Bhopura	2.93	126	126	972	540	432	161	129
	53. Sikandrapur	1 36	97	97	809	409	400	208	211
	*54-55. Pasonda	16 71	1,077	1,077	8,752	5,188	3,564	223	205
	56. Chak Ambarpur	1.23			Uninhabited				
	57. Karkar Mandon	3 14	384	384	1,935	1,124	811	316	272
	58. Jhandapur	1.88	98	98	396	225	171	69	63
	59. Sahibabad	1.44	339	339	1,553	972	581	157	140
	60 Arthla	3.78	16	16	33	30	3	..	..
	61. Mohiuddinpur Kinauni	3 71	144	144	1,137	597	540	248	226
	62 Pahladpur Garhi	3 51	125	125	729	420	309	128	89

11	12	13	14	15	16	17	18	2	1
251	240	89,670	35,006	94,173	3,350	20,650	345	Ghaziabad Standard Urban Area	Meerut
								URBAN COMPONENTS	
106	107	37,325	20,372	32,482	1,423	705	3	1. Ghaziabad M.B.	
..	..	2,597	1,018	3,612	257	275	2	2. Muradnagar N.A.	
5	4	2,262	707	2,681	25	53	..	3. Kaila	
..	..	3,562	1,801	2,474	104	..	..	4. Ord. Factory Muradnagar	
..	..	3,252	1,850	2,526	53	2	..	5. Ghaziabad Rly. Colony	
111	**111**	**48,998**	**25,748**	**43,775**	**1,862**	**1,035**	5	**Total Urban Group**	
								RURAL COMPONENTS	
								Tahsil—Ghaziabad	
..	..	278	39	364	1	225	1	3. Mirpur Hindu	
..	..	58	24	177	9	59	..	5. Badarpur	
..	..	43	2	60	1	48	1	6. Harampur	
..	..	80	9	98	2	63	2	7. Illaichipur	
			Uninhabited					8. Haqiqatpur Khudabans	
..	..	149	19	196	1	172	..	9 Khanpur Zabti	
..	..	78	8	79	3	47	1	10. Latifullahpur Newada	
..	..	1,020	262	1,212	39	480	1	11. Mandola	
..	..	11	2	14	..	12	..	13. Milak Bamla	
..	..	245	18	342	27	213	3	14. Agraula	
..	..	10	..	34	16	..	..	15. Masudabad Bamla	
			Uninhabited					16 Aliabad	
..	..	37	2	61	..	14	..	17. Sadabad urf Dungrauli	
..	..	213	30	359	1	212	..	18. Pabi Saddipur	
..	..	1,469	412	2,165	26	507	8	19. Loni	
..	..	31	..	55	1	29	1	20. Badullahbad	
..	..	4	4	3	..	1	..	21. Ahmadnagar Nawada	
..	..	27	11	51	1	..	..	22. Dharaoti Khurd	
..	..	325	67	314	1	107	..	23. Banthla	
..	..	522	57	599	4	212	..	24. Behta Hajipur	
..	..	455	51	527	9	342	8	25. Tela Shahbazpur	
..	..	255	20	217	3	141	3	26. Sikhrani	
..	..	261	18	288	2	179	2	27. Fatehabad Nithaura	
			Uninhabited					29. Daulatabad Bhowapur	
..	..	859	122	948	12	605	7	37. Sharifuddinpur Jaoli	
..	..	21	3	171	15	6	..	38. Narain Nagar Rampur	
..	..	235	30	286	9	131	1	39. Afzalpur	
			Uninhabited					40. Makarmatpur	
..	..	319	48	373	1	175	..	41. Sharifabad Rajpur	
..	..	490	55	479	16	333	3	42. Aurangabad Ristal	
..	..	19	4	25	..	23	..	46. Afzal Nagar Siti	
..	..	231	19	267	11	200	5	47. Mahmudpur	
..	..	87	8	172	..	93	..	48. Bhanera	
..	..	833	489	1,123	16	317	3	49. Asalatpur Farukhnagar	
			Uninhabited					50. Meola Agri	
..	..	339	121	314	18	114	8	51. Nistauli	
..	..	177	19	285	4	125	1	52. Bahrampur Bhopura	
..	..	168	69	212	10	28	..	53. Sikandrapur	
6	1	2,387	833	3,188	195	313	5	*54-55 Pasonda	
			Uninhabited					56. Chak Ambarpur	
..	..	103	15	600	5	146	..	57. Karkar Mandon	
..	..	85	20	132	1	19	..	58. Jhandapur	
..	..	242	57	644	1	125	..	59. Sahibabad	
..	..	8	..	29	..	..	..	60. Arthla	
..	..	222	20	258	46	134	39	61. Mohiuddinpur Kinauni	
..	..	97	25	183	..	77	..	62. Pahladpur Garhi	

1	2	19	20	21	22	23	24	25	26	27	28
Meerut	Ghaziabad Standard Urban Area	6,255	310	982	89	22	..	4,637	290	18,222	371
	URBAN COMPONENTS										
	1. Ghaziabad M.B	550	7	183	10	19	..	641	79	10,823	132
	2 Muradnagar N.A.	390	1	31	13	..	..	345	107	644	72
	3. Kaila	.. 9	..	10	1	..	..	64	1	705	5
	4. Ord. Factory Muradnagar.	1	..	1	..	.	..	..	..	97	2
	5. Ghaziabad Rly. Colony	.. ..	..	9	.	..	..	18	1	923	16
	Total Urban Group	**950**	**8**	**234**	**24**	**19**	..	**1,068**	**188**	**13,192**	**227**
	RURAL COMPONENTS										
	Tahsil—Ghaziabad										
	3. Mirpur Hindu	69	..	7	..	..	..	33	..	.. ..	..
	5. Badarpur	104	9	1	..	..	..	1	..	1	..
	6. Harampur	11	..	..	..	..	..	..	..	..	..
	7. Illaichipur	17	..	2	..	..	..	..	..	7	..
	8. Haqiqatpur Khudabans					Uninhabited					
	9. Khanpur Zabti	13	..	..	..	..	..	..	..	1	..
	10. Latifullahpur Newada	2	..	3	.	.	..	10	2	..	..
	11. Mandola	69	2	9	..	.	..	56	2	190	25
	13. Milak Bamla	.. 1	..	..	.	..	.	..	..	..	..
	14. Agraula	15	..	1	..	..		25	1	31	19
	15. Masudabad Bamla	..	..	.	..	..	..	..	..	34	16
	16. Aliabad					Uninhabited					
	17. Sadabad urf-Dungrauli	..	..	..	.	..	..	4	..	3	
	18. Pabi Saddipur	.. 13	..	2	..	..	..	28	1	13	..
	19. Loni	116	..	19	1	..	..	311	4	176	..
	20. Badullahbad	23	..	..	..	..	..	..	..	..	..
	21. Ahmadnagar Nawada	..	..	..	..	..	..	..	..	..	..
	22. Dharaoti Khurd	1	..	1	..	.	..	5	..	16	..
	23. Banthla	.. 3	..	4	.	..	..	10	..	48	..
	24. Behta Hajipur	47	..	10	..	..	..	74	2	63	..
	25. Tela Shahbazpur	6	..	2	..	..	..	17	..	23	1
	26. Sikhrani	..	..	2	..	..	..	19	..	3	..
	27. Fatehabad Nithaura	8	..	..	..	..	..	1	..	4	..
	29. Daulatabad Bhowapur					Uninhabited					
	37. Sharifuddinpur Jaoli	96	2	3	..	..	..	51	..	8	..
	38. Narain Nagar Rampur	..	..	..	..	..	..	165	15	..	.
	39. Afzalpur	71	1	..	..	..	.	15	..	1	..
	40. Makarmatpur					Uninhabited					
	41. Sharifabad Rajpur	67	1	..	..	..	..	31	..	6	..
	42. Aurangabad Ristal	46	2	..	1	..	..	16	..	1	..
	46. Afzal Nagar Siti	1	..	..	..	..	..	..	..	..	..
	47. Mahmudpur	8	1	17	5	..	..	6	..	7	..
	48. Bhanera	.. 59	..	..	..	..	.	..	..	6	..
	49. Asalatpur Farukhnagar	160	3	10	..	..	..	210	4	44	..
	50. Meola Agri					Uninhabited					
	51. Nistauli	71	4	4	1	..	..	24	1	4	..
	52. Bahrampur Bhopura	39	1	5	..	..	..	73	..	15	.
	53. Sikandrapur	..	..	8	3	..	..	83	5	17	..
	*54-55. Pasonda	270	85	30	1	..	..	73	1	244	2
	56. Chak Ambarpur					Uninhabited					
	57. Karkar Mandon	9	..	3	..	..	..	81	..	189	2
	58. Jhandapur	5	..	..	..	..	..	2	..	46	..
	59. Sahibabad	62	1	..	..	..	.	1	..	172	..
	60. Arthla	29	..	..	..	..	..	..	..	..	..
	61. Mohiuddinpur Kinauni	46	1	7	1	..	..	6	2	9	2
	62. Pahladpur Garhi	34	..	..	..	..	..	24	..	32	..

29	30	31	32	33	34	35	36	37	38	2	1
2,603	122	9,614	129	8,221	120	22,967	1,574	99,992	153,346	Ghaziabad Standard Urban Area	Meerut
										URBAN COMPONENTS	
1,391	94	6,219	77	4,190	71	8,761	950	33,589	51,342	1. Ghaziabad M.B.	
150	..	692	13	448	9	637	40	4,033	6,083	2. Muradnagar N.A.	
130	..	346	2	757	6	607	10	2,624	4,003	3. Kaila	
67	25	45	1	17	6	2,246	70	2,696	3,752	4. Ord. Factory Muradnagar.	
198	..	54	..	1,115	2	207	34	2,536	3,749	5. Ghaziabad Rly Colony	
1,936	**119**	**7,356**	**93**	**6,527**	**94**	**11,458**	**1,104**	**45,478**	**68,929**	**Total Urban Group**	
										RURAL COMPONENTS	
										Tahsil—Ghaziabad	
3	..	7	..	.	..	20	..	334	561	3. Mirpur Hindu	
2	..	5	..	..	..	4	..	171	304	5. Badarpur	
..	..	..	..	..	..	1	..	57	95	6. Harampur	
3	.	..	..	..	..	6	..	131	187	7. Illaichipur	
				Uninhabited						8. Haqiqatpur Khudabans	
..	..	2	1	..	..	8	.	221	354	9 Khanpur Zabti	
3	..	4	.	6	..	4	..	102	181	10. Latifullahpur Newada	
26	..	86	..	27	.	269	9	1,328	2,120	11. Mandola	
..	..	..	..	..	..	1	..	13	19	13. Milak Bamla	
3	..	10	..	5	..	39	4	359	524	14. Agraula	
..	..	..	..	..	..	..	..	6	6	15. Masudabad Bamla	
				Uninhabited						16. Aliabad	
3	..	3	.	..	..	34	..	55	119	17. Sadabad urf-Dungrauli	
11	..	15	..	1	..	64	..	393	627	18. Pabi Saddipur	
64	..	240	..	51	..	681	13	2,425	3,811	19. Loni	
1	..	1	..	..	..	1	..	79	147	20. Badullahbad	
..	..	..	..	..	..	2	..	3	5	21. Ahmadnagar Nawada	
2	..	8	1	4	..	14	..	42	76	22. Dharaoti Khurd	
2	.	10	..	4	..	126	1	382	545	23. Banthla	
17	..	30	..	22	..	124	2	838	1,183	24. Behta Hajipur	
1	..	18	..	20	..	98	.	569	864	25. Tela Shahbazpur	
..	..	4	..	1	..	47	..	302	414	26. Sikhrani	
2	..	3	..	5	..	86	..	340	516	27. Fatehabad Nithaura	
				Uninhabited						29. Daulatabad Bhowapur	
2	..	42	..	5	..	136	3	1,236	1,689	37. Sharifuddinpur Jaoli	
..	..	..	..	..	..	..	..	70	150	38. Narain Nagar Rampur	
4	..	11	..	1	..	52	7	379	502	39. Afzalpur	
				Uninhabited						40. Makarmatpur	
..	..	1	..	2	..	91	..	471	651	41. Sharifabad Rajpur	
1	..	5	..	4	..	73	10	640	961	42. Aurangabad Ristal	
..	..	.	..	..	.	1	.	33	67	46. Afzal Nagar Situ	
2	..	7	..	2	..	18	..	318	444	47. Mahmudpur	
..	..	..	..	..	..	14	..	225	330	48. Bhanera	
34	..	151	1	15	..	182	5	1,324	2,036	49. Asalatpur Farukhnagar	
				Uninhabited						50. Meola Agri	
3	..	13	1	15	..	66	3	459	633	51. Nistauli	
1	..	4	2	2	..	21	..	255	428	52. Bahrampur Bhopura	
..	..	6	1	33	..	37	1	197	390	53. Sikandrapur	
22	1	170	..	47	..	2,019	100	2,000	3,369	54-55. Pasonda	
				Uninhabited						56. Chak Ambarpur	
22	..	25	1	31	..	94	2	524	806	57. Karkar Mandon	
9	..	5	..	2	..	44	1	93	170	58. Jhandapur	
..	..	2	..	8	..	274	..	328	580	59. Sahibabad	
..	..	.	..	..	..	..	..	1	3	60. Arthla	
1	..	10	..	2	..	43	1	339	494	61. Mohiuddinpur Kinauni	
2	..	3	..	..	..	11	..	237	309	62. Pahladpur Garhi	

1	2	3	4	5	6	7	8	9	10
	63. Maharajpur	2.52	156	156	891	487	404	195	163
	64. Hasanpur Bhuwapur	2.35	120	120	795	421	474	162	132
	65. Makanpur	12.10	299	299	2,461	1,358	1,103	326	289
	66. Khora	4.27	96	96	656	347	309	47	53
	67. Rasulpur Newada	2.33	39	40	263	145	118	48	47
	68. Hazratpur Bazidpur	0.86	35	35	234	130	104	6	2
	69. Lalpur	0.58			Uninhabited				
	70. Chajarsi	3.12	178	178	1,087	585	502	191	145
	71. Akbarpur Bahrampur	1.71	60	60	406	204	202	52	64
	72. Dunda Hera	5.80	622	622	2,431	1,348	1,083	166	152
	73. Mavi	2 12	473	473	2,482	1,393	1,089	633	545
	74. Mirzapur	3.27	838	838	5,641	3,130	2,511	282	181
	75. Shahabad-urf-Mitheypur.	0.27			Uninhabited				
	76. Nurnagar	6.23			Uninhabited				
	77. Morti	3.80	154	154	968	520	448	99	87
	78. Ataur	3.63	242	242	1,489	812	677	190	171
	79. Nagla Feroz Mohanpur	2.97	339	339	1,563	850	713	86	66
	80. Champatnagar	0 55			Uninhabited				
	81. Shamsher	3.85	101	101	631	340	291	66	58
	82. Muthrapur	2.55	119	119	929	501	428	50	49
	83. Bahadurpur	2.73	126	126	936	516	420	51	47
	84. Makrada	1.60	107	107	589	339	250	143	105
	85. Shahpur Nizd Morta	3 42	283	283	2,078	1,111	967	156	160
	86. Bhowapur	2.04	184	184	1,048	554	494	302	287
	87. Makaramatpur Sikhrod	1.09	136	136	1,141	627	514	121	91
	88. Dhargal	1.29	22	22	103	94	9	..	..
	89. Mohiuddinpur Mainapur	1.54	64	64	369	201	168	11	13
	90. Rasulpur Yaqutpur	0.89			Uninhabited				
	91. Morta	7 53	688	694	4,551	2,447	2,104	580	567
	92. Naglapat	0 74			Uninhabited				
	93. Dohai	6.68	605	608	4.118	2,287	1,831	470	449
	94. Bhikanpur	3.25	539	539	3,196	1,802	1,394	442	416
	95. Jagjiwanpur	1 12			Uninhabited				
	96. Mahmudabad	1.44	46	46	232	112	120	78	71
	110. Sarna Muradnagar	4.80	137	137	916	500	416	106	103
	111. Sehbiswa	0.83	4	4	19	8	11	..	..
	112. Jalalpur Rahgunathpur	1 86	85	85	619	343	276	175	122
	113. Nabipur	2.27	90	90	447	251	196	93	75
	114. Sobahpur	1.33	88	88	465	240	225	51	50
	115. Basantpur Sainthli	3.84	455	455	2,293	1,283	1,010	235	214
	116. Asalat nagar	2.17	84	84	595	318	277	98	98
	117. Mohiuddinpur Hisali	2.70	128	128	864	456	408	72	73
	118. Mohammadpur Dheda	0 97	379	379	1,695	945	750	207	174
	119. Muradgampur pursi	1 87	298	298	2,022	1,108	914	226	202
	120. Barka Artifpur	0.32	Only uninhabited portion of the village included in the S.U.A.						
	121. Uklarsi	3.52	375	375	1,792	989	803	159	143
	122. Abupur	3.90	Only uninhabited portion of the village included in the S.U.A.						
	231. Jalalabad	0.06	Only uninhabited portion of the village included in the S.U.A.						
	241. Masun	3.64	468	499	3,427	1,847	1,580	180	164
	243. Kusaliya	6.60	334	334	2,123	1,143	980	207	165
	244. Kanoja	6.19	433	433	2,751	1,469	1,282	152	162
	245. Matyala	3.21	82	82	492	268	224	9	5
	246. Sadarpur	7.23	677	677	4,985	2,791	2,194	372	260
	247. Rasulpur Sikrodha	2.36	134	134	911	470	441	18	15
	248. Dasna	19.04	1,768	1,768	10,936	5,936	5,050	763	670
	249. Harsaon	3 28	253	253	1,684	906	778	187	159
	250. Raispur	3.50	666	666	4,044	2,180	1,864	440	398
	251. Razapur	5 33	493	493	3,787	2,012	1,775	337	315
	252. Shahpur Bameta	10 07	695	695	5,009	2,767	2,242	388	328

11	12	13	14	15	16	17	18	2	1
..	..	21	..	260	..	160	..	63. Maharajpur	
..	..	198	31	192	..	95	..	64. Hasanpur Bhuwapur	
..	..	563	95	602	16	347	3	65. Makanpur	
..	..	104	1	194	47	109	46	66 Khora	
..	..	38	1	89	21	54	21	67 Rasulpur Newada	
..	..	18	..	65	1	61	1	68. Hazratpur-Bazidpur	
			Uninhabited					69. Lalpur	
..	..	238	41	256	2	99	..	70. Chajarsi	
..	..	66	3	100	..	66	..	71. Akbarpur Bahrampur	
..	..	729	239	631	8	123	5	72. Dunda Hera	
..	..	480	50	684	34	61	2	73. Mavi	
..	..	1,915	771	1,489	49	82	..	74. Mirzapur	
			Uninhabited					75. Shahabad-urf-Mitheypur	
			Uninhabited					76 Nurnagar	
..	..	228	46	241	3	114	1	77 Morti	
..	..	216	50	381	..	185	..	78. Ataur	
..	..	326	53	403	6	272	3	79. Nagla Feroz Mohanpur	
			Uninhabited					80. Champatnagar	
..	..	103	15	155	12	57	3	81. Shamsher	
..	..	236	8	221	7	72	..	82. Muthrapur	
..	.	228	49	238	6	66	1	83. Bahadurpur	
..	..	157	16	168	..	87	..	84. Makrada	
..	..	536	141	516	9	171	3	85. Shahpur Nizd Morta	
..	..	262	66	271	5	58	3	86. Bhowapur	
..	..	314	61	302	..	142	..	87. Makaramatpur Sikhrod	
..	..	67	..	93	..	..	..	88. Dhargal	
..	..	97	25	84	3	49	..	89. Mohiuddinpur Mainapur	
			Uninhabited					90 Rasulpur Yaqutpur	
..	..	1,069	339	1,159	17	421	2	91 Morta	
			Uninhabited					92. Naglapat	
..	..	1,144	302	1,066	37	354	2	93. Dohai	
..	..	690	163	876	29	318	..	94. Bhikanpur	
			Uninhabited					95. Jagjiwanpur	
..	..	61	5	51	2	8	..	96. Mahmudabad	
..	..	241	74	230	7	120	..	110. Sarna Miradnagar	
..	..	2	..	6	..	..	..	111. Sehbiswa	
..	..	174	21	117	..	27	..	112. Jalalpur Raghunathpur	
..	..	118	32	106	1	60	..	113. Nabipur	
..	..	109	32	102	..	42	..	114. Sobahpur	
..	..	633	176	655	51	195	4	115. Basantpur Sainthli	
..	..	121	40	129	..	35	.	116. Asalat nagar	
..	..	264	59	215	..	81	..	117. Mohiuddinpur Hisali	
..	..	551	238	415	7	34	..	118. Mohammadpur Dheda	
..	..	528	175	518	14	91	2	119. Miradgampur pursi	
Only uninhabited portion of the village included in the S.U.A.								120. Barka Arifpur	
..	..	409	164	528	30	69	3	121. Uklarsi	
Only uninhabited portion of the village included in the S.U.A.								122. Abupur	
Only uninabited portion of the village included in the S.U.A.								231. Jalalabad	
..	..	335	100	978	43	503	13	241. Masuri	
..	.	461	75	566	5	258	2	243. Kasaliya	
..	..	401	119	697	43	336	37	244. Kanoja	
..	..	81	6	143	..	71	..	245. Matyala	
..	..	1,007	154	1,350	8	543	5	246. Sadarpur	
..	..	63	1	293	..	189	..	247. Rasulpur Sikrodha	
62	51	1,535	327	2,885	215	920	35	248. Dasna	
..	.	388	58	414	14	107	2	249. Harsaon	
..	..	1,057	254	925	61	323	1	250. Raispur	
..	..	841	297	838	12	255	..	251. Razapur	
51	50	980	114	1,318	30	616	9	252. Shahpur Bameta	

1	2	19	20	21	22	23	24	25	26	27	28
	63. Maharajpur	..	..	..	..	..	..	..	..	8	..
	64. Hasanpur Bhuwapur	73	..	..	..	..	..	..	..	14	..
	65. Makanpur	63	12	5	..	..	..	1 5	1	66	..
	66. Khora	3	1	14	..	..	..	..	..	23	..
	67. Rasulpur Newada	4		3	..	..	..	2	..	5	..
	68. Hazratpur Bazidpur	..	..	..	..	..	..	..	..	1	..
	69. Lalpur					Uninhabited					
	70. Chajarsi	63	..	..	1	..	..	..	..	26	..
	71. Akbarpur Bahrampur	21	..	..	..	..	..	2	..	2	..
	72. Dunda Hera	27	1	3	..	..	..	37	..	282	2
	73. Mavi	146	6	6	7	.	.	115	4	88	..
	74. Mirzapur	94	.	14	.	..	..	105	4	290	6
	75. Shahabad-urf-Mitheypur.					Uninhabited					
	76. Nurnagar					Uninhabited					
	77. Morti	35	1	8	..	..	..	1	..	20	..
	78. Ataur	60	..	21	..	..	..	40	..	12	..
	79. Nagla Feroz Mohanpur	31	..	34	3	..	..	7	..	16	..
	80. Champatnagar					Uninhabited					
	81. Shamsher	6	..	18	..	..	..	6	..	13	..
	82. Muthrapur	93	4	..	..	.	..	2	1	18	..
	83. Bahadurpur	106	4	2	..	..	..	1	..	8	.
	84. Makrada	26	..	7	..	..	..	..	..	34	..
	85. Shahpur Nizd Morta	75	..	49	1	..	..	47	..	46	1
	86. Bhowapur	94	2	11	..	..	..	22	..	28	..
	87. Makaramatpur Sikhrod	1	..	1	..	..	..	9	..	66	..
	88. Dhargal	..	..	..	..	..	..	..	..	90	..
	89. Mohiuddinpur Mainapur	3	..	..	..	..	..	1	1	14	..
	90. Rasulpur Yaqutpur					Uninhabited					
	91. Morta	117	2	20	..	..	..	81	3	178	2
	92. Naglapat					Uninhabited					
	93. Dohai	85	14	30	11	..	..	64	5	164	..
	94. Bhikanpur	178	3	28	..	..	..	106	2	101	15
	95. Jagjiwanpur					Uninhabited					
	96. Mahmudabad	9	..	7	1	..	..	1	1	..	..
	110. Sarna Muradnagar	73	6	..	..	..	..	2	..	14	..
	111. Sebhiswa	..	..	..	..	..	..	4	..	..	..
	112. Jalalpur Raghunathpur	4	..	..	..	..	..	12	..	..	..
	113. Nabipur	15	1	1	.	..	..	4	..	11	..
	114. Sobahpur	21	..	1	..	..	..	6	..	8	
	115. Basantpur Sainathli	78	35	18	8	..	..	16	..	173	..
	116. Asalat nagar	23	..	10	..	..	..	9	..	..	..
	117. Mohiuddinpur Hisali	21	..	..	..	..	..	11	.	8	..
	118. Mohammadpur Dheda	47	..	..	..	..	..	37	..	30	..
	119. Muradgampur Pursi	56	9	7	..	..	..	29	.	46	..
	120. Barka Arifpur	Only uninhabited portion of the village included in the S.U.A.									
	121. Uklarsi	2	..	7	4	..	..	41	3	50	2
	122. Abupur	Only uninhabited portion of the village included in the S.U.A.									
	231. Jalalabad	Only uninhabited portion of the village included in the S.U.A.									
	241. Masuri	141	25	8	.	..	..	86	4	3	..
	243. Kusaliya	196	..	..	..	..	..	28	.	35	..
	244. Kanoja	98	2	..	..	..	..	36	1	68	1
	245. Matyala	25	..	11	..	..	..	7	..	7	..
	246. Sadarpur	263	2	3	..	..	..	97	..	98	..
	247. Rasulpur Sikrodha	48	..	..	..	..	..	14	..	5	..
	248. Dasna	399	22	25	1	..	..	234	4	258	43
	249. Harsaon	31	4	28	1	..	..	43	1	58	..
	250. Raispur	189	26	5	1	..	..	61	3	99	..
	251. Razapur	5	..	6	..	..	.	114	3	164	1
	252. Shahpur Bameta	66	1	22	2	..	..	158	8	121	..

29	30	31	32	33	34	35	36	37	38	2	1
..	..	1	..	1	..	90	..	227	404	63. Maharajpur	
..	..	..	..	..	..	10	..	229	374	64. Hasanpur Bhuwapur	
2	..	7	..	6	..	91	.	756	1,087	65. Makanpur	
..	..	9	..	1	..	35	.	153	262	66. Khora	
1	..	1	..	2	..	17	..	56	97	67. Rasulpur Newada	
1	..	..	..	..	..	2	..	65	103	68. Hazratpur Bazidpur	
				Uninhabited						69. Lalpur	
3	..	2	..	2	..	61	1	329	500	70. Chajarsi	
..	..	2	..	3	..	4	..	104	202	71. Akbarpur Bahrampur	
3	..	16	..	40	..	99	..	717	1,075	72. Dunda Hera	
29	..	23	4	118	..	98	11	709	1,055	73. Mavi	
23	1	137	4	491	1	253	33	1,641	2,462	74. Mirzapur	
				Uninhabited						75. Shahabad-urf-Mitheypur	
				Uninhabited						76. Nurnagar	
21	..	6	..	..	..	36	1	279	445	77. Morti	
..	..	3	..	..	..	60	..	431	677	78. Ataur	
..	..	12	..	7	..	24	..	447	707	79. Nagla Feroz Mohanpur	
				Uninhabited						80 Champatnagar	
26	..	6	..	..	..	23	9	185	279	81. Shamsher	
..	..	4	..	5	..	27	2	280	421	82. Muthrapur	
5	..	10	..	2	..	38	1	278	414	83. Bahadurpur	
1	..	2	..	..	..	11	..	171	250	84. Makrada	
9	..	17	..	6	..	96	4	595	958	85. Shahpur Nizd Morta	
10	..	8	..	1	..	39	..	283	489	86. Bhowapur	
2	..	15	..	23	..	43	..	325	514	87. Makaramatpur Sikhrod	
3	..	..	..	..	..	..	..	1	9	88 Dhargal	
..	..	2	1	4	..	11	1	117	165	89. Mohiuddinpur Mainapur	
				Uninhabited						90. Rasulpur Yaqutpur	
22	..	43	..	45	..	232	8	1,288	2,087	91. Morta	
				Uninhabited						92. Naglapat	
18	..	68	..	53	..	230	5	1,221	1,794	93. Dohai	
5	..	18	..	15	..	107	9	926	1,365	94. Bhikanpur	
				Uninhabited						95. Jagjiwanpur	
1	..	1	..	..	..	24	.	61	118	96. Mahmudabad	
..	..	1	..	..	..	20	1	270	409	110. Sarna Muradnagar	
..	..	1	..	..	..	1	..	2	11	111 Sebhiswa	
.	..	6	..	..	.	68	..	226	276	112 Jalalpur Raghunathpur	
..	..	..	..	2	..	13	..	145	195	113. Nabipur	
..	..	..	..	1	..	23	..	138	225	114. Sobahpur	
.	..	19	..	14	..	142	4	628	959	115. Basantpur Samathli	
..	..	3	..	..	..	49	..	189	277	116. Asalat nagar	
..	..	14	.	..	..	80	..	241	408	117. Mohiuddinpur Hisali	
..	..	33	..	2	..	232	7	530	743	118. Mohammadpur Dheda	
5	..	31	..	3	..	250	3	590	900	119 Muradgambar Pursi	
Only uninhabited portion of the village included in the S.U.A.										120. Barka Arifpur	
1	.	63	.	6	..	289	18	461	773	121 Uklami	
Only uninhabited portion of the village included in the S.U.A.										122 Abupur	
Only uninhabited portion of the village included in the S.U.A.										231. Jalalabad	
36	1	29	..	27	..	145	..	869	1,537	241. Misuri	
..	..	14	..	2	..	33	2	577	976	243. Kusaliya	
2	..	11	..	5	..	141	2	772	1,239	244. Kanoja	
6	..	1	..	2	..	13	..	125	224	245. Matyala	
9	..	60	..	16	..	261	1	1,441	2,186	246. Sadarpur	
..	.	..	..	2	..	35	..	177	441	247. Rasulpur Sikrodha	
24	..	314	2	152	24	559	84	3,051	4,835	248 Dasna	
14	..	29	1	25	..	79	5	492	764	249. Harsaon	
11	..	32	..	24	.	181	30	1,255	1,803	250. Basispur	
9	..	24	..	65	..	196	8	1,174	1,753	251. Razapur	
9	..	31	2	37	..	258	8	1,449	2,212	252. Shahpur Bameta	

1	2	3	4	5	6	7	8	9	10
	253. Mehroli	3 58	295	295	2,222	1,239	983	181	165
	254. Sadiqpur-urf-Qazipura	1.10	90	90	688	367	321	48	39
	255. Bayana	2 53	94	94	620	341	279	148	134
	256. Naiphal	2 09	71	71	524	301	223	144	111
	257. Sadatnagar Ikla	1 44	178	178	1,182	619	563	152	156
	260. Raghunathpur	1.31	96	96	673	361	312	55	60
	Tahsil—Sikandrabad								
	(District—Bulandshahr)								
	23. Chipyana Khurd	1.80	82	91	592	323	269	158	127
	24. Yusufpur-urf-Chak Shahberi	1.02	46	50	190	101	89	..	..
	25. Haibatpur	4.21	87	87	617	332	285	55	43
	64. Patwari	6.98	208	253	1,325	692	633	189	175
	65. Milak Lachhi	0.56	136	158	1,142	623	519	67	54
	66. Roza Jalalpur	2.74	239	260	1,652	884	768	126	116
	67. Roza Yakoobpur	5.54	131	135	763	417	346	97	62
	68. Atahra	3.79	240	298	1,907	1,022	885	205	178
	69. Shah Beri	1.90	45	54	345	180	165	18	11
	70. Chipyana Buzurg	4.69	418	447	2,722	1,444	1,278	306	254
	71. Chhapraula	6.51	424	573	2,742	1,540	1,202	278	208
	72. Girdharpur Sunarsi	0.85	84	95	596	330	266	34	29
	73. Duryai	3.69	201	208	1,458	805	652	134	106
	74. Talibpur-urf-Hathipur	0.94	42	42	286	164	122	..	..
	75. Bishnauli	1.74	216	220	1,633	895	738	97	88
	76. Achheja	4.01	287	287	1,946	1,115	831	48	38
	78. Dujana	5.82	756	829	5,457	3,020	2,437	95	14
	79. Kachehra Warsabad	4.23	362	429	2,417	1,356	1,061	100	107
	133. Sadullahpur	2.10	362	415	2,544	1,366	1,178	123	85
	Total Rural Group	**438.33**	**29,482**	**30,099**	**190,817**	**104,912**	**85,905**	**19,062**	**16,740**
	Hapur Standard Urban Area	93 23	45,951	18,418	108,346	58,326	50,020	15,658	13,268
	URBAN COMPONENTS								
	1. Hapur M B.	5 83	9,671	11,934	71,266	38,255	33,011	8,135	6,813
	Total Urban Group	**5.83**	**9,671**	**11,984**	**71,266**	**38,255**	**33,011**	**8,135**	**6,813**
	RURAL COMPONENTS								
	Tahsil—Hapur								
	18. Paindapur	0.85			Uninhabited				
	19. Kadi	6.05	430	430	2,676	1,460	1,216	262	222
	20. Dheer Khera	3.80	191	191	1,200	659	541	325	270
	21. Dadri	5.35	422	422	2,633	1,426	1,257	410	377
	33. Acheja	4.76	328	328	1,981	1,032	899	253	213
	34. Shamnagar	2.18	140	140	991	517	474	102	95
	35. Abdullahpur Basant	2.65	197	197	1,090	591	499	344	294
	36. Jasrup Nagar	1.62	43	43	118	79	39	2	..
	37. Chamri	2.87	433	433	2,634	1,460	1,174	835	688
	86 Imtori	2.53	50	50	292	158	134	155	130
	89 Mawarpur	1 41	65	65	315	166	149	160	147
	91. Hapur Rural	8 42	612	612	3,288	1,798	1,490	1,762	1,469
	95 Murad Nagar	0.49	76	78	427	229	198	102	92
	96. Patna	2 51	224	224	1,262	665	597	365	290
	97. Simroli	1 64	226	226	1,321	723	598	195	166
	*98-99. Babu Garh (TA)	8 22	374	374	2,359	1,297	1,062	558	466
	100. State Mechanized Farm Babu Garh.	4.05	73	73	255	136	119	10	13

Note.—*The Village Code No. 55 is actually the enumerator block of Code No. 54.

11	12	13	14	15	16	17	18	2	1
..	.	538	65	575	.	249	..	253 Mehroli	
..	.	160	21	147	..	88	.	254 Sadiqpur-urf-Qazipura	
21	27	91	20	170	34	96	1	255 Bayana	
..	..	97	8	131	.	62	..	256 Naiphal	
.	..	211	15	267	.	166	.	257. Sadatnagar Ikla	
.	..	160	7	160	1	96	.	260. Raghunathpur	
								Tahsil—Sikandrabad	
								(District—Bulandshahr)	
.	.	64	1	148	..	64	..	23. Chipyana Khurd	
..	.	29	1	35	.	24	..	24. Yusufpur-urf-Chak Shahberi	
		143	15	166	1	91	1	25 Haibatpur	
.		238	32	371	2	207	2	64 Patwari	
.	.	211	39	280	1	184	.	65 Milak Lachhi	
..	.	349	42	394	1	213	.	66 Roza Jalalpur	
..	.	150	13	184	23	94	5	67 Roza Yakoobpur	
	.	325	42	471	4	205	2	68 Atahra	
	..	57	10	73	.	32	..	69 Shah Beri	
..	..	559	142	643	5	248	1	70 Chipyana Buzurg	
	..	688	175	716	7	342	1	71. Chhapraula	
	..	164	18	155	..	98	.	72. Girdharpur Sunarsi	
..	..	311	90	353	11	201	.	73 Duryai	
..		63	..	76	..	56	.	74 Talibpur-urf-Hathipur	
.		428	49	410	5	247	2	75 Bishnauli	
	..	488	87	496	.	356	.	76 Achheja	
.	..	1,162	167	1,458	23	876	9	78. Dujana	
..	..	365	19	769	6	457	4	79 Kachehra Warsabad	
..	..	625	81	631	3	330	..	133. Sadullahpur	
140	**129**	**40,672**	**9,258**	**50,398**	**1,488**	**19,615**	**349**	**Total Rural Group**	
7	6	25,643	11,857	27,285	1,010	3,960	27	Hapur Standard Urban Area	
								URBAN COMPONENTS	
7	6	18,800	10,031	17,528	595	867	10	1 Hapur M.B	
7	**6**	**18,800**	**10,031**	**17,528**	**595**	**867**	**10**	**Total Urban Group**	
								RURAL COMPONENTS	
								Tahsil—Hapur	
				Uninhabited				18. Paindapur	
	..	643	242	689	5	334	.	19 Kaili	
..	.	184	76	311	25	164	..	20. Dheer Khera	
	..	360	158	734	11	340	..	21. Dadri	
.	..	461	117	481	7	139	..	33 Acheja	
.	.	203	32	245	..	118	..	34. Shiamnagar	
.	.	166	25	321	2	116	2	35. Abdullahpur Basant	
.		53	16	46	.	.	.	36. Jasrup Nagar	
..	.	481	165	680	8	147	2	37. Chamri	
..		22	..	74	..	9	.	86. Imtori	
.	..	48	1	81	3	26	.	89. Mansurpur	
..	..	429	118	928	248	122	1	94. Hapur Rural	
	.	72	2	99	..	46	..	95. Murad Nagar	
	..	174	33	332	1	85	..	96. Patna	
..	..	284	53	341	11	103	9	97 Simroli	
.	..	651	232	588	40	..		*98-99. Babu Garh (TA)	
..	..	81	42	92	..	..	..	100 State Machanized Farm Babu Garh.	

1	2	19	20	21	22	23	24	25	26	27	28
	253 Mehroli	57	..	3	.	.	..	9	.	103	.
	254 Sadiqpur-urf-Qazipura	11	.	.	..	..	..	11	..	11	.
	255 Bayana	2		14	3	..	..	8	8	16	1
	256 Naiphal	35	..	..	..	.	..	1	..	10	..
	257. Sadatnagar Ikla	47	..	..	..	..	.	19	..	6	.
	260 Raghunathpur	37	1	..	..	.	..	13	..	..	.
	Tahsil—Sikandrabad										
	(District Bulandshahr)										
	23. Chipyana Khurd	24	..	8	.	.	..	4	..	2	
	24 Yusufpur-urf-Chak Shahberi	2		1	..	..	..	2	..	..	.
	25 Haibatpur	1	..	15	.	.	..	9	..	6	.
	64 Patwari	12	..	5	.	..	..	1	.	66	
	65 Milak Lachhi	13	..	.	..	..	..	10	.	13	..
	66 Roza Jalalpur	11	1	6	..	.	..	30	..	39	..
	67. Roza Yakoobpur	14	3	6	2	..	..	17	1	.	..
	68 Atahra	17	..	2	.	..	..	27	1	43	..
	69. Shah Beri	18	.	1	.	..	..	6	.	.	.
	70 Chipyana Buzurg	52	1	26	..	.	.	39	.	36	.
	71 Chhapraula	24	.	2	..	..	..	15	.	117	.
	72 Girdharpur Sunarsi	15	..	2	..	..	.	5	..	1	..
	73 Duryai	26	..	1	.	..	..	11	1	20	..
	74 Talibpur-urf-Hathipur	..	..	..	..	.	..	.	..	9	..
	75 Bishnauli	7	..	4	2	..	..	22	..	23	
	76 Achheja	13		3	.	.	..	18	..	25	
	78 Dujana	19	..	39	4	2	..	85	2	94	2
	79 Kachehra Warsabad	9	..	4	..	1	..	17	..	47	1
	133 Sadullahpur	34	..	22	..	.	..	22	..	60	..
	Total Rural Group	**5,305**	**302**	**748**	**65**	**3**	..	**3,569**	**102**	**5,030**	**144**
	Hapur Standard Urban Area	4,084	326	334	11	4	..	1,644	67	3,653	96
	URBAN COMPONENTS										
	1 Hapur M B	1,437	98	101	5	4	..	916	49	3,040	27
	Total Urban Group	**1,437**	**98**	**101**	**5**	**4**	.	**916**	**49**	**3,040**	**27**
	RURAL COMPONENTS										
	Tehsil—Hapur										
	18 Paindapur					Uninhabited					
	19 Kaili	219	5	1	.	..	..	41	.	6	.
	20 Dheer Khera	92	.	2	..	.	..	.	.	35	24
	21 Dadri	245	1	3	..	.		37	2	41	7
	33. Acheja	148	3	13	2	..	.	79	1	22	..
	34. Shiamnagar	44	.	1	..	.	..	34	.	3	..
	35. Abdullahpur Basant	103	..	..	..	..	.	19	..	48	..
	36. Jasrup Nagar	..	..	..	..	.	..	.		.	..
	37 Chamri	129	2	2	..	..	..	52	..	51	1
	86 Imtori	62	.	.	..			1	.	1	..
	89. Mansurpur	50	3	..	..	..	..	1	..	.	.
	94 Hapur Rural	477	207	1	1	..		15	2	109	37
	95. Murad Nagar	2	..	6	..	..	.	3	..	14	.
	96. Patna	27	..	5	..	.	.	26	.	90	.
	97. Simroli	98	..	2	..			23		15	.
	*98-99 Babu Garh (TA)	1	..	30	2	.	.	24	.	31	
	100 State Machanized Farm Babu Garh	33	.	48	..	..	..	..	.	.	..

29	30	31	32	33	34	35	36	37	38	2	1
11		6	.	43	.	94	..	664	983	253. Mehroli	
7		2		2	..	15	..	220	321	254. Sadiqpur-urf-Qazipura	
7		11	13	1	..	15	8	171	245	255 Bayana	
2		.	..	8		13	..	170	223	256 Naiphal	
1		4	..	5	..	19	.	352	563	257 Sadatnagar Ikla	
1			..	1	..	12	.	201	311	260. Raghunathpur	
										Tahsil—Sikandrabad	
										(District Bulandshahr)	
.	.	6	..	..	.	40	.	175	269	23. Chipyana Khurd	
.	.	1	..	2	.	3	..	66	89	24. Yusufpur-urf-Chak Shahberi	
.	..	2	..	..		42		166	284	25. Haibatpur	
1	.	4		.	.	75	..	321	631	64 Padwari	
1		9	..	3		47	1	343	518	65 Milak Lachhi	
2	.	11		5	.	77	..	490	767	66. Roza Jalalpur	
1		8	.	2	..	42	12	233	323	67. Roza Yakoobpur	
7	.	19	.	10	..	141	1	551	881	68 Atahra	
.		1	..	2	..	13	..	107	165	69 Shah Beri	
27	.	31	..	15	1	169	2	801	1,273	70 Chipyana Buzurg	
10	.	18	.	19	..	169	6	824	1,195	71 Chhapraula	
	.	.		.	..	34	..	175	266	72. Girdharpur Sunarsi	
2	..	9	..	5	..	78	10	453	641	73. Duryai	
1	..	1		..	..	9	..	88	122	74. Talibpur-urf-Hathipur	
7	..	6	.	7	..	87	1	485	733	75. Bishnauli	
..	.	16	..	8	..	57	..	619	831	76. Achheja	
18	.	29	1	28	..	268	5	1,562	2,414	78 Dujana	
1	.	11	..	1	..	221	1	587	1,055	79. Kachchia Warsabad	
3	.	23	..	2	..	135	3	735	1,175	133 Sadullahpur	
667	**3**	**2,258**	**36**	**1,694**	**26**	**11,509**	**470**	**54,514**	**84,417**	**Total Rural Group**	
656	1	4,695	41	3,076	23	5,179	418	31,041	49,010	Hapur Standard Urban Area	
										URBAN COMPONENTS	
459	1	4,335	37	2,791	23	3,578	345	20,727	32,416	1 Hapur M B.	
459	**1**	**4,335**	**37**	**2,791**	**23**	**3,578**	**345**	**20,727**	**32,416**	**Total Urban Group**	
										RURAL COMPONENTS	
										Tahsil—Hapur	
				Uninhabited						18 Paindapur	
18	.	19	..	14	..	37	..	771	1,211	19. Kaili	
	.	..	..	3	..	15	1	348	516	20. Dheer Khera	
4	.	14	..	10	..	40	1	692	1,246	21. Dadri	
6	.	9	..	9	..	56	1	601	892	33. Acheja	
4		11	..	16	..	14	..	272	474	34 Shiamnagar	
2		3	..	5	..	25	..	270	497	35 Abdullahpur Basant	
..		.	..	..	..	46	..	33	39	36. Jasrup Nagar	
17	..	12	..	18	..	212	3	820	1,166	37. Chamri	
	..	1	..	.	..	..	..	84	134	86. Imtori	
..	.	.	.	.	..	4	..	85	146	89. Mansurpur	
12	.	11	.	14	..	167	..	870	1,242	94 Hapur Rural	
1	..	6		11	.	10	..	130	198	95 Murad Nagar	
17	.	9	.	11	..	62	1	333	596	96 Patna	
12	.	12	.	27	..	49	2	382	587	97 Simroli	
11	.	69	2	28	..	394	36	709	1,022	*98-99 Babu Garh (TA)	
1	..	..	..	..	..	10	.	44	119	100. State Machanized Farm Babu Garh	

1	2	3	4	5	6	7	8	9	10
	101. Central Potato Farm	0.81	5	5	6	4	2	.	.
	102. Dadayra	3 16	261	261	1,583	875	708	25	19
	108 Jarothi	0.66	80	80	308	157	151	..	..
	109. Doyami	3.28	150	150	1,046	566	480	164	151
	110. Asaura	9 30	1,023	1,025	6,025	3,246	2,779	776	714
	159. Kanya Kalyanpur	4 60	295	295	1,762	942	820	280	229
	160 Habaspur Bigas	3 08	292	342	1,651	849	802	231	240
	161 Jamuddinpur Alias Gajalpur	1.22	79	129	501	277	224	119	98
	162. Atuta	1 88	211	261	1,306	709	597	88	72
	Total Rural Group	**87 40**	**6,280**	**6,434**	**37,080**	**20,071**	**17,009**	**7,523**	**6,455**
	Meerut standard Urban Area	252.12	72,509	79,933	497,830	274,516	223,314	40,037	34,289
	URBAN COMPONENTS								
	1 Meerut M B	13 81	42,452	45,895	270,993	145,640	125,353	10,739	9,110
	2 Meerut Cantt	35 69	7,843	10,084	85,415	50,876	34,539	5,769	4,051
	3 Kanker Khera T A	1 37	2,164	3,005	15,352	8,188	7,164	1,484	1,219
	4. Malyana	6.40	1,662	2,290	11,346	6,306	5,040	2,106	1,741
	Total Urban Group	**57.27**	**54,121**	**61,274**	**383,106**	**211,010**	**172,096**	**20,098**	**16,121**
	RURAL COMPONENTS								
	Tahsil—Sardhana								
	104 Jatauli	3 80	368	368	2,624	1,464	1,160	409	360
	106. Roshanpur Dorli	2 41	463	463	2,567	1,375	1,192	540	496
	206. P.A C. Roshanpur Dorli Tahsil—Meerut.	0 29	176	186	2,112	1,752	360	56	57
	41. Nagla Tashi Qasimpur	6 17	295	295	1,809	965	844	268	236
	42 Khurrampur	0 31	156	164	762	413	349	158	146
	43 Dantal	2 43	120	120	703	381	322	61	49
	44 Mustafabad Bukharpura	0.07	23	23	98	57	41	15	13
	45 Dayampur	2 65	193	193	1,239	721	518	379	275
	46 Ikhlas Nagar Dabka	2 71	285	285	1,898	1,017	881	265	237
	47. Mohanmadpur Lala	0 52	238	238	1,389	747	642	316	282
	48. Anupnagar Fazalpur	1.14	640	640	3,721	2,028	1,693	808	659
	49. Aurang Shahpur Golabar	1 22	292	292	1,721	926	795	417	380
	50. Kharoli	3 32	333	333	2,330	1,291	1,039	255	210
	51. Shobhapur	2.95	429	429	2,484	1,335	1,149	546	493
	52 Murlipur Gulab	1 46	85	85	464	243	221	19	18
	53. Lakhwaya Rasulpur	1 91	117	117	835	462	373	168	162
	54 Sudhpur-urf-Pathanpura	2 30	143	143	832	442	390	29	..
	109. Rampur Paoti	2.14	123	123	795	440	355	135	139
	131 Kanshi	7 01	418	455	3,032	1,639	1,393	200	184
	133. Achronda	4 25	274	274	1,766	954	812	280	240
	134 Baralpartappur	3 68	282	289	1,717	930	787	203	183
	135 Marholi	3 70	231	233	1,330	733	597	212	173
	136. Dungraoli	1 54	116	116	652	342	310	146	113
	137. Kunda	1 90	117	120	675	385	290	86	73
	138. Sundra-urf-Pootha	3 86	179	214	1,401	752	649	178	157
	139 Mohkampur	2 08	176	201	957	524	433	401	332
	140. Hafizabad Meola	1 21	67	67	310	186	124	5	4
	141. Rithani	5 86	424	424	2,442	1,363	1,079	494	413
	142 Industrial Estate Partappur	0 17	46	46	111	97	14	..	..
	143 Kanchanpur Ghopla	3 45	210	210	1,309	701	608	326	305
	144 Nagla Sherkhan	2 22	91	91	547	286	261	103	84
	145 Nur Nagar	2 23	143	143	886	491	395	229	179
	146. Lisari	2 25	360	369	2,174	1,168	1,006	601	514
	147 Meerut Abad Jauglat	11 17	1,628	1,697	9,383	5,170	4,213	1,799	1,882

11	12	13	14	15	16	17	18	2	1
..	.	3	..	3	..	..	..	101. Central Polato Farm	
..	..	281	30	448	5	221	..	102 Dadayra	
..	.	75	23	78	..	72	..	108. Jarothı	
..	..	185	39	271	..	109	..	109. Doyamı	
..	.	1,113	303	1,659	49	449	3	110. Asaura	
..	..	275	28	461	..	197	..	159. Kanya Kalyanpur	
..	..	340	78	353		110	..	160 Habaspur Bıgas	
.	..	73	3	117	..	41	..	161. Jamuddınpur Alıas Gajalpur	
..	..	186	10	365	..	145	..	162. Atuta	
..	..	**6,843**	**1,826**	**9,757**	**415**	**3,093**	**17**	**Total Rural Group**	
737	546	139,124	69,402	135,725	5,739	10,343	149	Meerut Standard Urban Area	
								URBAN COMPONENTS	
419	298	76,056	44,965	68,024	3,284	888	26	1 Meerut M.B.	
308	240	33,567	16,167	29,692	973	81	.	2. Meerut Cantt.	
..	..	4,750	2,795	3,617	204	136	3	3 Kanker Khera T.A.	
..	..	2,536	901	3,069	105	245	6	4. Malyana	
727	**538**	**116,909**	**64,828**	**104,402**	**4,566**	**1,350**	**35**	**Total Urban Group**	
								RURAL COMPONENTS	
								Tahsil—Sardhana	
..	..	546	115	660	6	183	..	104. Jataulı	
..	..	701	237	640	39	74	2	106 Roshanpur Dorlı	
..	..	1,636	139	1,519	..	..	.	206 P A C Roshanpur Dorlı Tahsıl-Meerut.	
..	..	294	44	443	3	178	1	41 Nagla Tashı Qasımpur	
..	..	165	29	207	9	27	1	42. Khurrampur	
..	.	141	69	183	23	39	..	43. Dantal	
..	..	42	15	32	..	..	.	44 Mustafabad Bukharpura	
..	..	187	24	319	8	40	.	45 Dayampur	
..	..	385	106	468	41	152	3	46. Ikhlas Nagar Dabka	
..	..	263	31	367	19	39	2	47. Mohammadpur Lala	
.	..	857	196	856	7	46	..	48. Anupnagar Fazalpur	
..	..	341	34	424	21	106	2	49. Aurang Shahpur Golabar	
..	..	452	47	654	69	289	8	50. Kharolı	
..	..	450	89	616	19	114	1	51. Shobhapur	
..	..	46	9	123	..	73	.	52. Murlıpur Gulab	
.	..	149	14	237	1	132	1	53 Lakhwaya Rasulpur	
..	..	199	48	185	..	75	..	54 Sudhpur-urf-Pathanpur	
.	..	141	9	194	..	95	.	109 Rampur Paotı	
..	..	342	72	829	13	225	1	131 Kanshı	
..	.	383	75	468	5	173	4	133 Achronda	
..	..	277	91	461	2	124	2	134. Baralpartappur	
..	..	273	56	367	5	167	2	135 Marholı	
..	..	100	6	180	5	102	2	136 Dungraolı	
..	..	151	17	178	..	75	..	137 Kunda	
..	..	286	34	373	13	161	..	138 Sundra-urf-Pootha	
..	..	161	14	258	1	22	..	139. Mohkampur	
..	..	99	33	99		19		140. Hafizabad Meola	
..	..	520	67	693	5	212	1	141 Rıthanı	
..	..	57	7	87	..	.	.	142 Industrıal Estate Partappur	
..	..	196	18	364	131	117	7	143. Kanchanpur Ghopla	
..	..	78	16	141	.	77		144. Nagla Sherkhan	
..	..	175	24	242	2	79	..	145 Nur Nagar	
..	..	340	32	595	7	115	1	146 Lısarı	
..	.	1,597	627	2,665	147	167	..	147 Meerut Abad Janglat	

1	2	19	20	21	22	23	24	25	26	27	28
	101 Central Polato Farm	..	..	3			.	.	..		.
	102 Dadayra	105	.	1	.	..	.	40	..	24	..
	108 Jarothi	1	..	2	..	.	.	..	.	1	..
	109. Doyami	107	..	1		.		5	.	16	..
	110. Asaura	337	7	56	1			242	13	55	.
	159. Kanya Kalyanpur	119		8	.	.		39	..	26	..
	160. Habaspur Bigas	102	.	1	..	.	.	31		8	.
	161. Jamuddinpur Alias Gajalpur	70	..	.	.	.		4	.	..	
	162 Atuta	76	..	47	.	..	..	12	..	17	..
	Total Rural Group	**2,647**	**228**	**233**	**6**		..	**728**	**18**	**613**	**69**
	Meerut Standard Urban Area	8,056	537	2,138	84	193	..	8,343	748	22,374	356
	URBAN COMPONENTS										
	1 Meerut M B.	1,157	164	1,320	18	175	..	4,631	450	16,475	220
	2 Meerut Cantt.	216	6	231	2	4	..	571	27	2,231	26
	3. Kanker Khera T.A	159	26	20	1	..	..	30	4	344	8
	4 Malyana	193	2	16	7	..	..	73	5	1,206	28
	Total Urban Group	**1,725**	**198**	**1,587**	**28**	**179**	..	**5,305**	**486**	**20,256**	**282**
	RURAL COMPONENTS										
	Tahsil—Sardhana										
	104. Jataulı	217	2	6	..	..	..	8	1	50	..
	106 Roshanpur Dorlı	137	15	7	..	..	..	45	..	31	..
	206. P.A C Roshanpur Dorlı Tahsıl—Meerut	83	..	..	..	..	..	..	.	1	..
	41. Nagla Tashı Qasımpur	149	1	5	1			23	..	5	..
	42 Khurrampur	11	2	1	.	.	.	22	1	5	
	43. Dantal	21	.	4	..	.		28	21	12	..
	44 Mustafabad Bukharpura	..	..	..	..			2	.	2	..
	45 Dayampur	134	5	5	..			44	..	7	1
	46 Ikhlas Nagar Dabka	23	..	16	6	..	..	64	7	8	..
	47. Mohammadpur Lala	55	7	26	6		..	41	.	11	.
	48 Anupnagar Fazalpur	27	1	8	..	..		198	1	46	.
	49 Aurang Shahpur Golabar	99	15	5	3	.	..	43	..	22	..
	50 Kharolı	81	25	16	3	..	.	54	14	98	.
	51. Shobhapur	53	..	2	..	.	..	215	14	28	..
	52 Murlıpur Gulab	11	..	2	..	.	..	6	..	5	..
	53 Lakhwaya Rasulpur	42	..	..	.		.	8	.	10	..
	54 Sudhpur-urf-Pathanpura	27	..	18	..	..	.	9	..	29	..
	109. Rampur Paotı	41	..	3	.	.	..	16		14	..
	131. Kanshı	243	.	15	..		.	154	7	21	..
	133 Achronda	39	..	10	.	..	..	30	1	58	.
	134 Baralpartappur	29	..	11	..			32	.	132	.
	135 Marholı	69	..	..	..			27	1	47	..
	136. Dungraolı	58	..	..	..	..		3	.	3	
	137 Kunda	28	..	8	..	.		3	.	27	..
	138 Sundra-urf-Pootha	99	7	3	..			10	2	47	.
	139. Mohkampur	168	1	3	.	.		14		14	..
	140 Hafizabad Meola	18	.	3	.	..	.	1		10	..
	141 Rithanı	147	..	5				22	..	129	4
	142. Industrial Estate Partappur	..	..	..	..	..			.	85	..
	143 Kanchanpur Ghopla	151	121	.	..	.	..	18	2	40	
	144 Nagla Sherkhan	22	.	1	.			3	.	11	.
	145. Nur Nagar	111	2	..	..		..	14	..	3	..
	146 Lisarı	190	3	6	..			125	1	24	..
	147 Meerut Abad Janglat	707	23	39	..	14	..	574	97	273	5

29	30	31	32	33	34	35	36	37	38	2	1
..	.	.	..		..			1	2	101. Central Polato Farm	
6		8	1	6	.	37	4	427	703	102. Dadayra	
..	.	.	.	1	.	1	.	79	151	108 Jarothı	
1	..	7	.	14		11	.	295	480	109 Doyamı	
76	.	129	1	68	..	247	24	1,587	2,730	110 Asaura	
1	..	15		4	.	52	..	481	820	159 Kanya Kalyanpur	
7	..	15	..	22		57	.	496	802	160. Habaspur Bigas.	
..	..	..	.	..	..	2	..	160	224	161. Jamuddipur Alias Gajalpur.	
1	..	10	..	4	.	53	..	344	597	162. Atuta	
197	..	**360**	**4**	**285**	..	**1,601**	**73**	**10,314**	**16,594**	**Total Rural Group**	
4,239	53	20,697	200	11,350	128	47,992	3,484	138,791	217,575	Meerut Standard Urban Area	
										URBAN COMPONENTS	
2,065	18	14,940	116	8,203	88	18,170	2,184	77,616	122,069	1 Meerut M B	
237	16	3,749	40	1,271	13	21,101	843	21,184	33,566	2. Meerut Cantt.	
186	.	484	7	393	6	1,865	149	4,571	6,960	3 Kanker Khera T A.	
113	4	260	3	497	20	466	30	3,237	4,935	4 Malyana	
2,601	**38**	**19,433**	**166**	**10,364**	**127**	**41,602**	**3,206**	**106,608**	**167,530**	**Total Urban Group**	
										RURAL COMPONENTS	
										Tahsil—Sardhana	
20	.	30	2	26	..	120	1	804	1,154	104. Jataulı	
149	13	22		13	.	162	9	735	1,153	106 Roshanpur Dorlı	
.	..	49	..	..	..	1,386	..	233	360	206. P.A.C. Roshanpur Dorlı Tahsıl—Meerut.	
16	..	9	.	14	..	44	..	522	841	41. Nagla Tahsı Qasımpur	
.	..	6	.	15	..	120	5	206	340	42 Khurrampur	
15	.	4	1	14		46	1	198	299	43 Dantal	
.	.	2		3		23	.	25	41	44. Mustafabad Bukharpura	
28		5		18	.	38	2	402	510	45 Dayampur	
92		8	5	2		103	20	549	840	46. Ikhlas Nagar Dabka	
72		18		35	.	70	4	380	623	47. Mohammadpur Lala	
183	2	58	.	91	.	199	3	1,172	1,686	48. Anupnagar Fazalpur	
2		21	1	15	..	111		502	774	49. Aurang Shahpur Golabar	
24	..	20	.	5	..	67	19	637	970	50 Kharolı	
20	.	26		7	..	151	4	719	1,130	51. Shobhapur	
1	.	3		6	.	16		120	221	52 Murlıpur Gulab	
5	..	6	.		..	34		225	372	53. Lakhwaya Rasulpur	
1	.	5		1		20	.	257	390	54. Sudhpur-urf-Pathanpura	
4	.	..	.	5	.	16	..	246	355	109 Rampur Paotı	
9	..	79	..	12	..	71	5	810	1,380	131 Kanshı	
48	..	19	.	15		76	.	486	807	133. Achronda	
13	..	17	.	12		91	.	469	785	134 Baralpartappur	
10	..	10		4	.	33	2	366	592	135 Marholı	
2	..	3		1	.	8	3	162	305	136. Dungraolı	
1	..	8	..	16		12	.	207	290	137. Kunda	
4	.	16	2	7		26	2	379	636	138. Sundra-urf-Pootha	
4	..	7	.	4	.	22	.	266	432	139. Mohkampur	
..	.	2	..	9	..	37		87	124	140 Hafizabad Meola	
7	..	34	.	14	.	123	.	670	1,074	141 Rıthanı	
.	.	..	..	.	.	2		10	14	142 Industrial Estate Partappur	
7	..	2		7		22	1	337	477	143 Kanchanpur Ghopla	
2	..	1	.	4		20		145	261	144. Nagla Sherkhan	
1	..	8		10		16		249	393	145 Nur Nagar	
20		7	.	25	.	83	2	573	999	146 Lısarı	
88		112	2	198		493	20	2,505	4,066	147. Meerut Abad Janglat	

1	2	3	4	5	6	7	8	9	10
	148 Fatehullahpur	1 01	195	195	1,040	586	454	280	220
	149 Budhera Zahidpur	2 34	254	254	1,821	1,006	815	463	437
	150. Bajaut	1 91	135	135	876	484	392	147	122
	151 Mohammadpur Gumi	1 60	55	55	356	182	174	20	26
	152 Jurranpur	1 69	59	59	423	225	198	12	11
	153. Nareihra	2 98	346	362	2,245	1,200	1,045	185	167
	154. Dhikauli	1 09			Uninhabited				
	155. Tatina Sani	1 15	73	73	484	270	214	25	19
	156 Gagaul	9 06	546	546	3,342	1,822	1,520	335	320
	158 Chandsara	3 53	192	192	1,267	653	614	156	151
	159 Azizpur	1 01			Uninhabited				
	160. Salempur	1 88	63	63	298	169	129	..	..
	162. Allipur Jijmana	5 04	216	216	1,320	712	608	173	155
	164 Jalalpur	1 78	107	107	570	321	249	115	95
	165. Hajipur	1 60	102	102	709	374	335	49	54
	166. Shakarpur	0 83	20	20	117	65	52	3	1
	167 Ghosipur	3 70	310	310	1,824	995	829	214	207
	168. Kazipur	2 60	350	350	2,279	1,259	1,020	396	384
	169 Sarai Qazi	2 19	116	116	628	329	299	235	225
	170. Kamalpur	3 77	420	420	1,932	1,081	851	292	258
	171. Datauli Gesupur	6 70	418	418	3,069	1,634	1,435	382	355
	172 Medical College	0 56	159	159	818	537	281	38	37
	173 Aurang Shahpur Diggi	3 35	426	426	2,865	1,616	1,249	567	556
	174. District Jail	0 08	85	135	1,281	1,105	176	117	6
	175 Nagla Battu Yadgarpur	0 93	67	67	340	183	157	23	15
	176. Raisna	1 23	94	94	635	317	318	107	99
	177. Rali Chauhan	3 48	289	289	1,736	952	784	434	382
	178. Abdullahpur (T A)	0 17	824	824	4,774	2,580	2,194	1,006	968
	179. Abdullahpur Rural	4 63	91	91	350	198	152	158	138
	180. Baksar Khera (T.A)	0.38	472	472	2,912	1,586	1,326	359	322
	181. Kaseru Baksar	3 60	367	367	1,742	950	792	411	397
	182. Rajpura	1 27	294	294	1,900	1,000	900	439	419
	183. Islamabad Chalera	2 90	270	270	1,767	949	818	205	189
	184. Bhurpur	1 34	97	97	673	365	308	117	89
	185. Salalpur Jalalpur	3 85	177	177	1,422	774	648	188	200
	186 Amehra Adipur	2 66	400	400	2,530	1,383	1,147	774	752
	187 Mamipur	1 52	162	162	1,158	613	545	162	142
	188. Peelna Sufipur	1 35	296	296	1,705	899	806	612	591
	189. Mohiuddinpur Lalsana	2 37	176	176	1,104	594	510	284	266
	204. Bhawanpur	3 10	188	188	1,165	634	531	131	118
	212. Jalaluddin Masudpur Gauri	1 13	68	68	429	234	195	39	40
	213 Medpur	3 11	168	168	1,743	890	853	179	187
	Total Rural Group	**194.85**	**18,388**	**18,659**	**114,724**	**63,506**	**51,218**	**19,939**	**18,168**
	Modinagar Standard Urban Area	57 63	15,135	15,445	77,042	44,240	32,802	7,752	6,384
	URBAN COMPONENTS								
	1. Modinagar N A.	10 36	9,674	9,956	43,470	25,713	17,757	2,113	1,528
	Total Urban Group	**10 36**	**9,674**	**9,956**	**43,470**	**25,713**	**17,757**	**2,113**	**1,528**
	RURAL COMPONENTS								
	Tahsil—Ghaziabad								
	163. Sikhera Hazari	1 06	94	94	599	325	274	168	144
	164 Sikri Khurd	4 90	430	430	3,262	1,758	1,504	532	458
	165. Latifpur Tibra	2 07	259	259	1,969	1,102	867	360	283
	166. Aurangabad Gadana	3 64	261	261	1,778	957	821	376	293

11	12	13	14	15	16	17	18	2	1
		129	14	278	19	101	9	148. Fatehullahpur	
		434	75	451	20	93	3	149. Budhera Zahidpur	
		174	30	264	27	93		150. Bajaut	
		35	2	95	1	80		151. Mohammadpur Gumi	
		62	4	103		52		152. Jurranpur	
		210	37	593	19	336	12	153. Nareihra	
				Uninhabited				154. Dhikauli	
		62	7	158	1	101	.	155. Tatina Sani	
		551	108	921	32	592	18	156 Gagaul	
		251	57	351	1	191		158. Chandsara	
				Uninhabited				159 Azizpur	
		3		121	.	112		160. Salempur	
		140	15	371		157		162 Allipur Jijmana	
	..	95	2	170	1	116	1	164 Jalalpur	
	.	78	7	219		162		165. Hajipur	
				36		..	.	166 Shakarpur	
		96	8	576	2	351	2	167. Ghosipur	
.		411	70	595	3	304	1	168 Kazipur	
		114	6	154	1	61		169. Sarai Qazi	
		197	44	554	7	316	3	170. Kamalpur	
10	8	658	126	775	25	274	7	171 Datauli Gesupur	
	.	362	94	132	52			172. Medical College	
		474	97	836	81	88	2	173 Aurang Shahpur Diggi	
		464	77	505	1	175	.	174. District Jail	
	.	49	3	90	1	36	1	175. Nagla Battu Yadgar-pur	
		131	44	162		45	.	176. Raisna	
		304	73	432	11	115		177 Rali Chauhan	
		603	113	1,308	43	231	3	178. Abdullahpur (T.A.)	
	.	26	1	120	3	..		179. Abdullahpur Rural	
		663	264	768	14	27	1	180. Baksar Khera (T A)	
	.	337	102	313	32	103	1	181. Kaseru Baksar	
.		428	127	478	11	162		182. Rajpura	
		260	65	445	8	120	2	183. Islamabad Chalera	
.		163	48	169	2	64	1	184. Bhurpur	
.		329	97	275	8	103		185. Salalpur Jalalpur	
	.	464	48	596	73	112	2	186 Amehra Adipur	
	.	213	49	259	1	119		187. Mamipur	
		392	69	428	41	45	.	188. Peelna Sufipur	
.		225	64	243	9	61	.	189. Mohiuddinpur Lalsana	
	.	194	23	314	7	155	3	204. Bhawanpur	
		64	5	109		75	.	212. Jalal Uddin Masudpur Gauri	
	.	340	55	429	15	168	1	213. Medpur	
10	**8**	**22,215**	**4,574**	**31,323**	**1,173**	**8,993**	**114**	**Total Rural Group**	
10	5	22,932	8,713	23,436	567	2,463	52	Modinagar Standard Urban Area	
								URBAN COMPONENTS	
10	5	15,784	7,057	14,435	332	28		1 Modinagar N.A.	
10	**5**	**15,784**	**7,057**	**14,435**	**332**	**28**		**Total Urban Group**	
								RURAL COMPONENTS	
								Tahsil—Ghaziabad	
		85	4	157	17	25		163. Sikhera Hazari	
		629	79	816	79	268	38	164. Sikri Khurd	
	.	519	116	514	1	198	.	165. Latifpur Tibra	
		392	123	475	2	141	..	166. Aurangabad Gadana	

1	2	19	20	21	22	23	24	25	26	27	28
	148. Fatehullahpur	164	10	..	.	..	..	3	.	1	..
	149. Budhera Zahidpur	248	17	3	.	..	.	40		.	
	150. Bajaut	142	26			..	..	7	1	1	
	151 Mohammadpur Gumi	2		.	.	..	.	3	1	.	
	152. Jurranpur	7	.	7	.	..	..	6	.	6	.
	153. Nareihra	176	4	14	1	..	..	18	2	2	.
	154. Dhikauli					Uninhabited					
	155. Tatina Sani		..	.	1	..	.	3	..	..	..
	156. Gagaul	40	.	9		..	.	109	12	16	..
	158. Chandsara	64	.	4	.	..	.	14	..	3	..
	159. Azizpur					Uninhabited					
	160. Salempur	..	..	6	..	..	..	.	.	.	
	162. Allipur Jijmana	189	..	..	..	.	..	1	.	6	..
	164. Jalalpur	38	..	..		..	..	4	.	..	..
	165. Hajipur	31	..	6	.	..	.	11	..	1	.
	166. Shakarpur	1	..	35	..	.	..	..	.	..	.
	167. Ghosipur	24	.	14	.	.	.	13	.	62	.
	168. Kazipur	215	1	1	.	.	.	28		1	
	169 Sarai Qazi	84	1	..	..		..	2		1	..
	170. Kamalpur	213	3	1	.	..	..	7	1	3	..
	171. Dataulı Gesupur	157	1	53	4	..	.	73	5	29	..
	172. Medical College	.	..	1	..	..	..	..	..	5	..
	173. Aurang Shahpur Diggi	160	13	14	2			196	31	17	..
	174. District Jail	72	.	1		.	..	10	.	36	..
	175. Nagla Battu Yadgarpur	19	.	..		..	..	2	..	.	..
	176. Raisna	43	..	12	..	.	..	16	.	2	.
	177. Rali Chauhan	92	2	4	1	..	..	57	..	73	2
	178. Abdullahpur (T.A)	199	2	15	1	.	.	217	31	15	..
	179. Abdullapur Rural	6	..	..	.	..	.	.	..	112	3
	180. Baksar Khera (T.A.)	110	.	8	..	.	.	66	.	52	.
	181. Kaseru Baksar	44	6	38	.	.		14	1	76	17
	182. Rajpura	37	—	..	..	..		26	..	48	..
	183. Islamabad Chalera	133	1	4	..	..	.	23	2	78	1
	184. Bhurpur	32	..	1	..	..	.	19	1	14	..
	185. Salalpur Jalalpur	48	2	9				24	..	32	2
	186. Amehra Adipur	12		8		..	.	48	3	73	39
	187. Mamipur	17	..	.	..		.	38	..	5	.
	188. Peelna Sufipur	21	4	7	24	..	.	16	1	14	.
	189. Mohiuddinpur Lalsana	27	2	7	..	..		18	.	9	.
	204. Bhawanpur	2	..	34	3	..	..	21	.	12	..
	212. Jalaluddin Masudpur Gauri	23	.	..	..	.	.	..	..	4	.
	213. Medpur	149	14	12	..	.	.	29	.	1	..
	Total Rural Group	**6,331**	**339**	**551**	**56**	**14**		**3,038**	**262**	**2,118**	**74**
	Modinagar Standard Urban Area	461	39	224	19	23	.	983	54	12,752	20
	URBAN COMPONENTS										
	1. Modinagar N.A.	26	..	60	3	23	..	216	9	10,129	17
	Total Urban Group	**26**	.	**60**	**3**	**23**	.	**216**	**9**	10,129	**17**
	RURAL COMPONENTS										
	Tahsil—Ghaziabad										
	163. Sikhera Hazari	23	3	..	7	..	.	3	3	37	..
	164. Sikri Khurd	11	30	10	..	..		44	6	266	.
	165. Latifpur Tibra	6	..	1	..	..	..	14	..	189	..
	166. Aurangabad Gadana	15	..	3	..	..	..	32	1	156	1

29	30	31	32	33	34	35	36	37	38	2	1
..	.	2	.		..	7	..	308	435	148. Fatehullahpur	
3	.	6	..	8	.	50	..	555	795	149. Budhera Zahidpur	
1	..	5	..	3	..	12	..	220	365	150. Bajaut	
.	..	.	.	.	..	10	..	87	173	151. Mohammadpur Gumi	
..		4	.	3	..	18	..	122	198	152. Jurranpur	
1	.	13	.	16	..	17	..	607	1,026	153. Nareihra	
				Uninhabited						154. Dhikauli	
42	.	..	..	12		..	..	112	213	155. Tatina Sani	
17	.	14	..	11	..	113	2	901	1,488	156. Gagaul	
1	.	8	..	5	..	61	1	302	613	158. Chandsara	
				Uninhabited						159. Azizpur	
..	..	2	..	..	..	1	..	48	129	160. Salempur	
..	..	2	..	..	..	16	..	341	608	162. Allipur Jijmana	
2	.	.	.	5	..	5	..	151	248	164. Jalalpur	
..	..	5	.	..	..	3	..	155	335	165. Hajipur	
..	..	..	..	..	..	.	..	29	52	166. Shakarpur	
9	..	22	..	8	..	73	..	419	827	167. Ghosipur	
2	..	25	1	..	..	19	..	664	1,017	168. Kazipur	
1	.	.	.	1	..	4	..	175	298	169. Sarai Qazi	
.	..	3	.	.	.	11	..	527	844	170. Kamalpur	
14	..	39	4	22	..	114	4	859	1,410	171. Datauli Gesupur	
..	.	1	..	..	..	125	52	405	229	172. Medical College	
30	..	66	7	52	..	213	26	780	1,168	173. Aurang Shahpur Diggi	
6	.	59	..	27	..	119	1	600	175	174. District Jail	
.	..	6	..	2	..	25	..	93	156	175. Nagla Battu Yadgarpur	
6	.	6	..	6	..	26	..	155	318	176. Raisna	
3	.	9	1	7	..	72	5	520	773	177. Rali Chauhan	
91	.	117	..	32	..	391	6	1,272	2,151	178. Abdullahpur (T.A.)	
..	..	.	..	1	..	1	..	78	149	179. Abdullahpur Rural	
11	.	55	..	42	..	397	13	818	1,312	180. Baksar Khera (T A.)	
	..	2	..	2	.	34	7	637	760	181. Kaseru Baksar	
25	..	40	..	10	..	130	11	522	889	182. Rajpura	
18	.	6	..	16	..	47	2	504	810	183. Islamabad Chalera	
..	..	1	..	3	..	35	..	196	306	184. Bhurpur	
1	..	3	2	22	..	33	2	499	640	185. Salalpur Jalalpur	
212	..	39	4	11	1	86	24	787	1,074	186. Amehra Adipur	
17	..	4	..	5	..	54	1	354	544	187. Mamipur	
199	..	16	2	13	..	97	10	471	765	188 Peelna Sufipur	
62	..	9	.	1	..	49	7	351	501	189. Mohiuddinpur Lalsana	
7		31		26	.	26	1	320	524	204. Bhawanpur	
.		1	.	.	..	6	..	125	195	212. Jalaluddin Masudpur	
9	.	26	..	6	..	29	..	461	838	213. Medpur	
1,638	**15**	**1,264**	**34**	**986**	**1**	**6,390**	**278**	**32,183**	**50,045**	**Total Rural Group**	
656	28	1,725	10	1,139	23	3,010	322	20,804	32,235	Modinagar Standard Urban Area	
										URBAN COMPONENTS	
215	26	1,280	6	816	22	1,642	249	11,278	17,425	1. Modinagar N.A.	
215	**26**	**1,280**	**6**	**816**	**22**	**1,642**	**249**	**11,278**	**17,425**	**Total Urban Group**	
										RURAL COMPONENTS	
										Tahsil—Ghaziabad	
33	.	4	.	2	.	30	4	168	257	163. Sikhera Hazari	
68	..	19	1	13	..	117	4	942	1,425	164. Sikri Khurd	
6	..	9	..	..	..	91	1	588	866	165 Latifpur Tibra	
15	..	10	..	15	..	88	..	482	819	166. Aurangabad Gadana	

1	2	3	4	5	6	7	8	9	10
	167. Bidhapur Shafiabad	1.68	65	65	464	249	215	5	8
	168. Bakharba	2.26	314	314	1,907	1,025	882	436	367
	169. Begmabad	3 56	1,340	1,340	7,885	4,357	3,528	1,226	1,082
	170. Phaprana	3 19	233	233	1,793	976	817	94	132
	173. Yagutpur Mavi	2 60	137	137	818	468	350	239	186
	174 Makaramatpur Sikhera	1 44	133	133	855	483	372	66	55
	176 Bisokhar	3 49	463	463	2,419	1,423	996	593	537
	177 Qadrabad	3 86	249	249	1,659	923	736	433	380
	178. Reori	6 56	713	741	3,921	2,152	1,769	575	479
	227 Abidpur Manki	1 97	201	201	1,214	652	562	211	185
	228. Kazampur	2 01	108	108	620	341	279	53	44
	229 Sikri-Kalan	2 98	461	461	2,409	1,336	1,073	272	223
	Total Rural Group	**47 27**	**5,461**	**5,489**	**33,572**	**18,527**	**15,045**	**5,639**	**4,856**
Bulandshahr	Bullandshahr Standard Urban Area	51 51	13,695	16,465	94,481	51,324	43,157	6,860	5,677
	URBAN COMPONENTS								
	1 Bulandshahr M.B.	3 29	8,524	10,650	59,505	32,165	27,340	2,180	1,765
	Total Urban Group	**3 29**	**8,524**	**10,650**	**59,505**	**32,165**	**27,340**	**2,180**	**1,765**
	RURAL COMPONENTS								
	Tahsil—Bulandshahr								
	46 Maukhera	1.91	138	138	879	471	408	111	93
	47 Bhor	2 70	518	518	2,726	1,489	1,237	465	371
	48 Akbarpur	4 05	372	372	2,490	1,301	1,189	346	294
	49 Kamalpur	2 08	270	270	1,641	837	804	203	165
	55. Dostpur	1 63	240	241	862	458	404	93	102
	65. Gangerua	3 51	212	234	1,510	820	690	146	122
	66. Sunehra	1.78	130	142	923	490	433	195	161
	70 Khetalpur Bhassoli	2 38	224	241	1,334	752	582	180	155
	72. Zal Khera	3 21	377	407	1,912	1,050	862	490	395
	73. Majhkauli	1 44	157	157	947	515	432	182	155
	74 Bahlimpura	2 61	236	271	1,850	1,003	847	193	177
	75 Chandpur	2 82	269	269	1,669	911	758	162	159
	76 Walipura	1 53	123	123	640	357	283	76	76
	*95 Bulandshahr Rural Rampura	N A	321	425	2,461	1,622	839	120	26
	96 Khwajpur Mirpur	1 43	149	178	1,136	632	504	59	42
	98. Rampur Kaloni-urf-Mirzapur	2 31	217	309	1,932	1,020	912	301	252
	99. Hazratpur Hsamashpur	1 98	113	145	873	474	399	118	10
	112 Utrauli	2 89	282	345	2,534	1,353	1,181	295	274
	113 Milak Mohasangarh	0 62	96	152	1,053	565	488	144	127
	114 Tanda	1 89	200	231	1,671	900	771	275	235
	115 Hirapur	1 55	210	238	1,337	740	597	226	177
	116. Imilia	1 53	136	203	1,392	738	654	85	69
	128 Nayagaon	2 37	181	206	1,204	661	543	216	178
	Total Rural Group	**48 22**	**5,171**	**5,815**	**34,976**	**19,159**	**15,817**	**4,680**	**3,912**
	Khurja Standard Urban Area	67 12	10,426	12,507	71,797	38,695	33,102	8,345	7,157
	URBAN COMPONENTS								
	1 Khurja M.B	10 36	6,787	8,259	50,245	26,933	23,312	3,421	2,985
	Total Urban Group	**10 36**	**6,787**	**8,529**	**50,245**	**26,933**	**23,312**	**3,421**	**2,985**
	RURAL COMPONENTS								
	Tahsil—Khurja								
	145 Ibrahimpur Junedpur urf-Mojpur	4 84	249	269	1,327	736	591	364	287

Note *Area of village Bulandshahr Rural Rampura is included in Bulandshahr M B

11	12	13	14	15	16	17	18	2	1
		112	27	123		63		167 Bidhapur Shafiabad	
.		370	37	478	8	113	1	168. Bakharba	
		2,066	620	2,117	39	287	..	169 Begmabad	
.		395	161	479	6	261	4	170. Phaprana	
.	.	179	37	216	6	64	1	173 Yagutpur Mav	
..		140	41	233	4	90	.	174. Makaramatpur Sikhera	
		393	48	790	8	118	2	176. Bisokhar	
		323	73	421	2	99		177. Qadrabad	
	.	765	140	1,053	6	340	2	178 Reori	
		107	31	346	23	58	.	227. Abidpur Manki	
		122	31	160	3	92	.	228. Kazampur	
		551	88	623	31	218	4	229. Sikri Kalan	
..		**7,148**	**1,656**	**9,001**	**235**	**2,435**	**52**	**Total Rural Group**	
320	210	22,809	10,895	23,710	702	4,357	60	Bulandshahr Standard Urban Area	Bulandshahr
								URBAN COMPONENTS	
320	210	17,433	9,473	14,297	578	558	22	1. Bulandshahr M B.	
320	**210**	**17,433**	**9,743**	**14,297**	**578**	**558**	**22**	**Total Urban Group**	
								RURAL COMPONENTS	
								Tahsil—Bulandshahr	
	..	118	5	223	2	106	1	46. Maukhera	
		396	152	725	3	174		47. Bhor	
.	..	250	33	628	..	217	..	48. Akbarpur	
	.	156	43	395	..	229		49. Kamalpur	
		235	80	204	7	104	1	55. Dostpur	
.		245	21	433	15	146	..	65. Gangerua	
	.	223	88	222	9	66	4	66 Sunehra	
.	.	180	20	333	2	190	2	70 Khetalpur Bhassoli	
		439	7	516	7	263	4	72. Zal Khera	
		150	48	239	3	82	3	73 Maihkauli	
	.	343	36	452	9	226	2	74. Bahlimpura	
		315	60	407	—	177	..	75. Chandpur	
	.	138	174	173	..	77	..	76. Walipura	
	.	517	156	1,070	17	242	2	*95. Bulandshahr Rural Rampua	
.	..	130	6	316	1	223	1	96. Khwajpur Mirpur	
..		200	22	504	14	155		98. Rampur Kaloni-urf-Mirzapur	
..		148	27	211	1	73	1	99 Hazratpur Hsamshpur	
..	..	388	76	628	14	247	8	112. Utrauli	
.	..	228	46	254	4	140	3	113. Milak Mohasangarh	
		151	26	427	5	129	2	114 Tanda	
	.	96	22	368	4	185	2	115. Hirapur	
	.	200	4	372	..	206	.	116. Imilia	
..	.	130	..	313	7	142	2	128. Nayagaon	
	.	**5,376**	**1,152**	**9,413**	**124**	**3,799**	**38**	**Total Rural Group**	
36	29	15,419	7,415	18,639	929	3,947	106	Khurja Standard Urban Area	
								URBAN COMPONENTS	
36	29	12,043	6,654	12,895	686	921	22	1 Khurja M B	
36	**29**	**12,043**	**6,654**	**12,895**	**686**	**921**	**22**	**Total Urban Group**	
								RURAL COMPONENTS	
								Tahsil—Khurja	
.	..	183	31	339	19	138	11	145. Ibrahimpur Junedpur urf-Mojpur.	

1	2	19	20	21	22	23	24	25	26	27	28
	167. Bidhapur Shafiabad	1		7	..	.	..	2	.	45	.
	168. Bakharba	32	1	7		.	..	26	.	232	..
	169. Begmabad	23		14	.		.	201	7	610	..
	170. Phaprana	32	.	..				5		136	1
	173. Yagutpur Mavi	27	2	3	1		.	21	..	24	..
	174. Makaramatpur Sikhera	44	..	6	.			25	4	46	
	176. Bisokhar	15		1	..			29	1	442	1
	177. Qadrabad	44	.	11	..	.		126	1	17	..
	178. Reori	71	1	29	..		.	182		105	..
	227. Abidpur Manki	70	2	20	..	.	.	16	20	120	..
	228. Kazampur	8	..	21	..	.	.	..		20	..
	229. Sikri Kalan	13	..	31	8	.		41	2	178	..
	Total Rural Group	**435**	**39**	**164**	**16**		.	**767**	**45**	**2,623**	**3**
Bulandshahr	Bulandshahr Standard Urban Area	2,347	51	101	1			680	37	2,916	13
	URBAN COMPONENTS										
	1. Bulandshahr M.B.	206	15	81	.	..		351	35	2,555	10
	Total Urban Group	**206**	**15**	**81**		.	.	**351**	**35**	**2,555**	**10**
	RURAL COMPONENTS										
	Tahsil—Bulandshahr										
	46. Maukhera	49	1	.	.	..		21	..	3	.
	47. Bhor	206		..	..		.	5	.	63	..
	48. Akbarpur	260	..	..	..			.	..	26	..
	49. Kamalpur	16	.	..	.		.	10		14	..
	55. Dostpur	51	..	..		.		10	..	4	..
	65. Gangerua	130	2	2	..		.	19	..	21	..
	66. Sunehra	80	5	..	.	.	.	4	..	8	..
	70. Khetalpur Bhassoli	114	..	..	.	.	.	13	..	..	..
	72. Zal Khera	154	2	..		.		28	1	7	..
	73. Maihkauli	119	.		.	.		6	.	..	..
	74. Bahlimpura	150	7	..	..	.	.	3	.	5	..
	75. Chandpur	29		.	.	.	..	67	..	9	..
	76. Walipura	15	.	1		.		3	.	..	..
	*95. Bulandshahr Rural Rampura.	21	2	2	.		.	1		30	3
	96. Khwajpur Mirpur	59	.	.	..		.	3	..	12	.
	98. Rampur Kaloni-urf-Mirzapur	129	7	7	..	..	.	46	.	14	..
	99. Hazratpur Hsamashpur	67	.	2	.		.	..	.	13	..
	112. Utrauli	49	1	4	1	..	..	54	1	25	..
	113. Milak Mohasangarh	10	..	..	.	.	.	..		6	..
	114. Tanda	185	3	2	.	.		15	.	35	..
	115. Hirapur	114	1	.	.	.	.	15	..	13	..
	116. Imilia	40	.			.	..	..	.	40	..
	128. Nayagaon	94	5	..	.	..	..	6	.	13	..
	Total Rural Group	**2,141**	**36**	**20**	**1**	..	..	**329**	**2**	**361**	**3**
Bulandshahr	Khurja Standard Urban Area	1,818	245	213	9	19	..	898	43	2,831	44
	URBAN COMPONENTS										
	1. Khurja M.B.	542	142	176	3	2	..	715	41	2,635	43
	Total Urban Group	**542**	**142**	**176**	**3**	2	..	**715**	**41**	**2,635**	**43**
	RURAL COMPONENTS										
	Tahsil—Khurja										
	145. Ibrahimpur Junedpur -urf-Mojpur	7	..	5	1	..	..	2	..	34	..

29	30	31	32	33	34	35	36	37	38	2	1
..	..	1	..	2	..	2	..	126	215	167. Bidhapur Shafiabad	
12	..	9		23	..	24	6	547	874	168. Bakharba	
205	2	260	2	95	1	422	27	2,240	3,489	169. Begmabad	
2	..	5	..	6	.	32	1	497	811	170. Phaprana	
7	..	1		10	.	59	2	252	344	173. Yagutpur Mavi	
..	..	9	..	1	..	12	..	250	368	174 Makaramatpur Sikhera	
17	.	27	..	24	..	117	4	633	988	176. Bisokhar	
11	.	22	..	10		81	1	502	734	177. Qadrabad	
45	.	45	.	85	.	151	3	1,099	1,763	178. Reori	
15	.	6	.	20		21	1	306	539	227. Abidpur Manki	
.	..	2	..	4		13	3	181	276	228. Kazampur	
5	..	16	1	13		108	16	713	1,042	229. Sikri Kalan	
441	**2**	**445**	**4**	**323**	**1**	**1,368**	**73**	**9,526**	**14,810**	**Total Rural Group**	
612	.	4,345	18	1,873	8	6,479	514	27,614	42,455	Bulandshahr Standard Urban Area	Bulandshahr
										URBAN COMPONENTS	
503	.	4,054	18	1,707	8	4,282	470	17,868	26,762	1. Bulandshahr M.B.	
503	..	**4,054**	**18**	**1,707**	**8**	**4,282**	**470**	**17,868**	**26,762**	**Total Urban Group**	
										RURAL COMPONENTS	
										Tahsil—Bulandshahr	
1		5	.		.	38		248	406	46. Maukhera	
..	..	45	..	.	.	232	3	764	1,234	47. Bhor	
..	..	27	..	..	.	98	.	673	1,189	48. Akbarpur	
4	.	11	..	..	.	111	.	442	804	49. Kamalpur	
3	..	7	.	1	..	24	6	254	397	55. Dostpur	
10	.	7		20	.	78	13	387	675	65. Gangerua	
1	..	7		6	..	50		268	424	66. Sunhera	
1	.	2	.		.	13	.	419	580	70. Khetalpur Bhassoli	
.		6	.	..	.	58	.	534	855	72. Zal Khera	
..	..	..	..	1	..	31	..	276	429	73. Machkauli	
1	.	8	..	1	.	58	..	551	838	74. Bahlimpura	
31	..	7	..	3	..	84	.	504	758	75. Chandpur	
3		3	..	3		68	.	184	283	76. Walipura	
	..	15	.	17	.	742	10	552	822	*95. Bulandshahr Rural Rampura	
..	..	3	..	2		14	..	316	503	96. Khwajpur Mirpur	
..	..	55	..	23	..	75	7	516	898	98. Rampur Kaloni-urf-Mirzapur	
31	..	4	..	..		21	.	263	398	99. Hazratpur Hsamashpur	
12		24	..	20	..	193	3	725	1,167	112. Utrauli	
.	..	22		7	.	69	1	311	484	113. Milak Mohasangarh	
5		6	.	12	.	38		473	766	114. Tanda	
..		14		9	.	18	1	372	593	115. Hirapur	
3		7	.	12		64	..	366	654	116. Imilia	
3	.	6		29	.	20		348	536	128. Nayagaon	
109		**291**	.	**166**		**2,197**	**44**	**9,746**	**15,693**	**Total Rural Group**	
447	3	3,281	31	1,482	20	3,703	428	20,056	32,173	Khurja Standard Urban Area	Bulandshahr
										URBAN COMPONENTS	
413	3	3,166	29	1,442	20	2,883	383	14,038	22,626	1. Khurja M.B.	
413	**3**	**3,166**	**29**	**1,442**	**20**	**2,883**	**383**	**14,038**	**22,626**	**Total Urban Group**	
										RURAL COMPONENTS	
										Tahsil—Khurja	
10	..	7		9	..	127	7	397	572	145. Ibrahimpur Junedpur -urf-Mojpur	

1	2	3	4	5	6	7	8	9	10
	146. Nizampur	1 46	46	57	283	133	150	104	121
	147 Mohammad Karimpur-urf-Dankar	2 73	142	168	1,087	592	495	367	310
	159. Jamalpur	1 68	53	59	510	290	220	47	21
	161. Nagla Mohiuddinpur	1 33	115	148	845	431	414	80	81
	162. Hasangarhi	2 82	98	117	679	379	300	103	72
	163 Munchipur	1 82	89	107	524	282	242	280	242
	164. Kirra	4 43	242	260	1,506	789	717	445	414
	170. Achaija Khurd	1.36	103	108	698	373	325	217	181
	171. Agwal	2 17	238	272	1,692	936	756	309	246
	172 Hajratpur	2 00	196	225	747	389	358	109	102
	*174. Nehrupur	N.A.	117	120	714	370	344	368	344
	178. Biroli	3 27	265	295	1,665	877	788	254	250
	*179 Kita Maywai	N A.	101	101	629	343	286	271	229
	180 Usmanpur	3 25	158	158	932	502	430	188	158
	181. Gospur-Tena	3 48	69	83	437	268	169	105	59
	182 Arney Mojpur	1 95	103	118	668	339	329	11	8
	183. Arney Mansurpur	4 73	204	224	1,178	675	503	215	171
	197. Chandpur Khurd	0 88				Uninhabited			
	198. Lalpur Chitola	0.88	10	10	115	57	58	14	13
	199 Talapur	1.02	59	59	406	215	191	185	173
	200 Lakhaoti Mirzapur	2 15	325	348	1,244	663	581	211	172
	201 Bagrai	2 81	302	317	1,840	1,043	797	381	314
	208. Thamka	3 87	225	225	1,211	714	497	161	115
	209 Bazidpur	1 83	130	130	615	366	249	135	89
	Total Rural Group	**56 76**	**3,639**	**3,978**	**21,552**	**11,762**	**9,790**	**4,924**	**4,172**
Aligarh	Aligarh Standard Urban Area	110 79	37,289	47,003	271,045	147,862	123,183	23,022	19,269
	URBAN COMPONENTS								
	1. Aligarh M.B	34 45	34,374	43,925	252,314	137,749	114,565	19,861	16,575
	Total Urban Group	**34 45**	**34,374**	**43,925**	**252,314**	**137,749**	**114,565**	**19,861**	**16,575**
	RURAL COMPONENTS								
	Tahsil—Koil								
	72. Elampur Garia	1 33	66	74	419	223	196	90	75
	73. Sarsol	2 63	198	209	1,250	693	557	115	98
	80. Baroula Jafrabad	3 10	189	194	1,170	622	548	203	185
	81 Ramgarh Panjpur	3 99	268	270	1,736	956	780	14	17
	82 Dhorera Muafi	2 68	128	128	835	442	393	37	30
	181. Chikoura	1.57	80	83	506	278	228	85	65
	182. Kuwarsi	3,61	190	204	1,223	657	566	224	204
	183. Jamalpur Mafi	1.91				Uninhabited			
	184. Bhamola Mafi	2.87				Uninhabited			
	185. Begpur Kanjauli	2.34				Uninhabited			
	186. Kishanpur	2.00				Uninhabited			
	187. Kukari Khera Alias Norangi.	0.93				Uninhabited			
	188. Asadpur Quam	4.69	122	122	864	468	396	56	60
	189. Dhanipur	2 87	183	184	1,168	648	520	270	207
	202. PalaShahibabad	0.82				Uninhabited			
	203. Nagla Mansingh Gampeerpura	2.34	153	153	901	504	397	500	392
	204. Bhadesi Mafi	2 26	191	191	1,171	642	529	469	397
	205. Paria Wali	2.61	132	132	835	451	384	151	134
	206. Rustampur Sakht Khan	1.22	68	68	388	208	180	136	109
	208. Daultabad	0 81	10	10	55	37	18	4	1
	209. Mullahpara Bhujpura	2.16				Uninhabited			
	210. Kasba Koil	18 94	360	438	2,280	1,193	1,087	174	180
	211. Rorawar	1.10				Uninhabited			

Note :—*Area of Villages Nehrupur & Kita Maywai is included in Khurja M.B.

11	12	13	14	15	16	17	18	2	1
.	..	48	5	64	..	37	.	146 Nizampur	
.		98	17	313	5	207	4	147 Mohammad Karimpur-urf-Dankar	
		69	6	141	.	87	.	159. Jamalpur	
		167	27	205	14	155	6	161 Nagla Mohiuddinpur	
..		18	1	219	53	85	3	162. Hasangarhi	
	..	46	1	150	5	74	1	163. Munchipur	
.	.	296	61	385	8	215	2	164. Kirra	
		92	11	183	6	99	1	170. Achaja Khurd	
		235	33	462	17	232	8	171. Agwal	
.	.	165	44	198	9	103	6	172 Hajratpur	
		79	3	204	1	47	.	*174 Nehrupur	
	.	316	57	435	4	179	4	178 Biroli	
	.	50	3	180	10	96	1	*179 Kita Maywai	
	.	193	38	235	1	128	1	180. Usmanpur	
	.	108	62	115	2	81	2	181. Gospur-Tena	
	.	115	22	179	7	116	3	182 Arney Mojpur	
		269	59	297	35	173	8	183. Arney Mans rpur	
					Uninhabited			197. Chandpur Khurd	
.		16	2	37	2	17	2	198. Lalpur Chitola	
..	.	31	3	113	4	77	4	199 Talabpur	
.	.	156	22	299	11	160	6	200. Lakhaoti Mirzapur	
	.	337	204	431	21	260	3	201 Bagrai	
.		261	46	354	3	149	2	208 Thamka	
.	..	28	3	206	6	111	6	209. Bazidpur	
	.	**3,376**	**761**	**5,744**	**243**	**3,026**	**84**	**Total Rural Group**	
92	42	72,925	38,188	67,596	2,859	3,305	87	Aligarh Standard Urban Area	Aligarh
								URBAN COMPONENTS	
92	42	69,714	37,640	62,597	2,733	1,319	47	1 Aligarh M.B.	
92	**42**	**69,714**	**37,640**	**62,597**	**2,733**	**1,319**	**47**	**Total Urban Group**	
								RURAL COMPONENTS	
								Tahsil—Koil	
.	.	86	5	107	5	44	4	72 Elampur Garia	
.		173	33	354	19	141	4	73. Sarsol	
..	.	244	43	281	21	68	1	80 Baroula Jafrabad	
..	..	244	32	410	6	160	4	81. Ramgarh Panjupur	
.	..	157	18	224	9	84	6	82. Dhorera Mafi	
.	.	122	12	134	2	65	..	181. Chikoura	
.	.	241	49	318	10	129	3	182. Kuwarsi	
					Uninhabited			183 Jamalpur Mafi	
					Uninhabited			184. Bhamola Mafi	
					Uninhabited			185. Begpur Kanjauli	
					Uninhabited			186. Kishanpur	
					Uninhabited			187. Kukari Khera Alias Norangi	
..	..	125	31	224	1	159	1	188. Asadpur Quam	
	.	268	63	319	1	93	.	189. Dhanipur	
					Uninhabited			202. Palashahibabad	
.	..	100	8	278		90		203. Nagla Mansingh Gampheerpura	
..	.	284	47	334	.	114		204. Bhadesi Mafi	
..	.	78	5	242	2	101	1	205. Paria Wali	
		29		118	3	58	2	206. Rustampur Sakht Khan	
		1	.	16	..		.	208 Daultabad	
					Uninhabited			209. Mullahpara Bhujpura	
.		350	94	612	6	208	2	210. Kasba Koil	
					Uninhabited			211. Rorwar	

1	2	19	20	21	22	23	24	25	26	27	28
	146. Nizampur	17	.	.	.	..	..	1	..	3	
	147. Mohammad Karimpur-urf-Dankar	32	.	.		.	.	2	..	4	
	159. Jamalpur	..	.	.	.	..	..	1		9	..
	161. Nagla Mohiuddinpur	8	.	.		..	..	3		4	..
	162 Hasangarhi	95	50	2		..	..	9	..	7	
	163. Munchipur	58	..		.	.	..	11	..	..	.
	164. Kirra	24	..	4	1		..	17	..	9	..
	170. Achaija Khurd	72	5	1		..		.		7	..
	171. Agwal	161	7	2	1	..	.	9	..	8	..
	172. Hajratpur	48	3	.	..	.	..	29	..	1	.
	*174. Nehrupur	148	1	.	..	..	..	..	..	..	.
	178. Biroli	140	.	2	.	.	..	2		40	.
	*179 Kita Maywai	72	7	.	..	.	..	..	.	4	
	180. Usmanpur	70		2	.	..	..	2	..	.	..
	181. Gospur Tena	4	..	1	..	..	..	..		1	.
	182. Arnev Majpur	17	2	1	..	..	..	19	..	..	..
	183. Arney Mansurpur	30	25	2	..	1	..	24	1	9	.
	197. Chandpur Khurd	.					Uninhabited				
	198. Lalpur Chitola	3	..	..	..	..	..	1	.	2	..
	199. Talabpur	28	..	..	.	.	.	3	..	..	..
	200. Lakhaoti Mirzapur	45	1	3	3	..		34	1	3	..
	201. Bagrai	59	2	12	..	16	..	11	.	5	1
	208. Jhamka	117	..	.		.		3		..	..
	209. Bazidpur	21		..		..	.	..		46	..
	Total Rural Group	**1,276**	**103**	**37**	**6**	**17**	**.**	**183**	**2**	**196**	**1**
Aligarh	Aligarh Standard Urban Area	2,721	106	486	44	91	.	4,232	198	17,732	143
	URBAN COMPONENTS										
	1 Aligarh M.B.	1,641	87	429	31	88		4,093	188	17,098	140
	Total Urban Group	**1,641**	**87**	**429**	**31**	**88**	**..**	**4,093**	**188**	**17,098**	**140**
	RURAL COMPONENTS										
	Tahsil—Koil										
	72. Elampur Garia	9	..	..	..	2	.	2	..	7	
	73. Sarsol	45	1	14	7	..	.	25	2	27	.
	80. Baroula Jafrabad	27	1	10	2	..	..	10	7	92	1
	81. Ramgarh Panjupur	41	.	16	1	..	..	38	..	30	1
	82. Dhorera Muafi	18	1	3	..	.	.	..	..	28	..
	181. Chilkoura	..	..	..	.	..	..	1	.	15	..
	182. Kuwarsi	48	7	2	.	.	..	11	..	41	
	183. Jamalpur Mafi					Uninhabited					
	184. Bhamola Mafi					Uninhabited					
	185. Begpur Kanjaule					Uninhabited					
	186 Kishanpur					Uninhabited					
	187. Kukari Khera Alias Norangi					Uninhabited					
	188. Asadpur Quam	32		9	.	1				5	
	189. Dhanipur	109		.	.	.	..	4	..	68	.
	202. Pala Shahibabad					Uninhabited					
	203. Nagla Mansingh Gamperpura	16	..	.		.	..	2		4	
	204. Bhades Mafi	124	..	..		.	..	2	..	77	
	205. Periawali	110	1	.	..	.	..	..	..	6	.
	206. Rustampur Sakht Khan	51	1	..	..	..	.	1	..	6	.
	208. Daultabad	11	.	.	.	..	..	..	..	3	
	209. Mullahpara Bhujpura					Uninhabited					
	210. Kasba Koil	145	3	..	..	..	..	13	..	108	
	211. Rorawar					Uninhabited					

29	30	31	32	33	34	35	36	37	38	2	1
	..	..	.	..		6	.	69	150	146. Nizampur	
.	..	4	.	..	.	64	1	279	490	147. Mohammad Karimpur-urf-Dankar.	
4	.	2	..	1	.	37	.	149	220	159. Jamalpur	
..	..	5		1	..	29	8	226	400	161. Nagla Mohiuddinpur	
5	.	5			.	11	..	160	247	162. Hasangarhi.	
.	..	1	.	1		5	4	132	237	163. Munchipur	
4	..	16	.	4	.	92	5	404	709	164. Kirra	
..	..	..	..	1	..	3	..	190	319	170. Achaiya Khurd	
	.	4	1	4	.	42	.	474	739	171. Agwal	
.	.	..	..	.	.	17		191	349	172. Hajratpur	
..	..			.	..	9	.	166	343	*174. Nehrupur	
3	..	7	..	6	..	56	.	442	784	178. Biroli	
..	..	2	..	3	..	3	2	163	276	*179. Kita Mawai	
..	..	3	.	..	..	30	..	267	429	180. Usmanpur	
.	.	.	.	2		26	.	153	167	181. Gospur Tena	
.	.	4	.	.	.	22	2	160	322	182. Arney Majpur	
3	..	25	.	1	..	29	1	378	468	183. Arney Mansurpur	
					Uninhabited					197. Chandpur Khurd	
1	..	10		.	..	3	..	20	56	198. Lalpur Chitola	
2	..	1	..	..	..	2	.	102	187	199. Talabpur	
..	..	8	..	..	..	46	..	364	570	200. Lakhaoti Mirzapur	
2	..	9	1	7	..	50	14	612	776	201. Bagrai	
..	..	..	..	.	..	85	1	360	494	208. Jhamka	
..	..	2	..	..	..	26	..	160	243	209. Bazidpur	
34	..	**115**	**2**	**40**	..	**820**	**45**	**6,018**	**9,547**	**Total Rural Group**	
1,851	31	13,507	206	7,313	130	16,808	1,914	80,266	120,324	Aligarh Standard Urban Area	**Aligarh**
										URBAN COMPONENTS	
1,771	31	12,694	203	7,218	130	15,976	1,876	75,152	111,832	1. Aligarh M B.	
1,771	**31**	**12,964**	**203**	**7,218**	**130**	**15,976**	**1,876**	**75,152**	**111,832**	**Total Urban Group**	
										RURAL COMPONENTS	
										Tahsil—Koil	
1	..	5	..	..	..	37	1	116	191	72. Ealampur Garia	
5	.	14	..	21	..	62	5	339	538	73 Sarsol	
30	..	10	1	2	..	32	8	341	527	80. Baroula Jafrabad	
15	.	6	.	7	..	97	..	546	774	81. Ramgarh Panjupur	
2	..	4	.	..	..	85	2	218	384	82. Dhorera Muafi	
.		2	..	2	..	49	2	144	226	181. Chilkoura	
11	..	7	.	8	..	61	.	339	556	182. Kuwarsi	
					Uninhabited					183. Jamalpur Mafi	
					Uninhabited					184. Bhamola Mafi	
					Uninhabited					185. Begpur Kanjaule	
					Uninhabited					186. Kishanpur	
					Uninhabited					187 Kukari Khera Alias Norangi.	
1	.	1	..	3	..	13	..	244	395	188. Asadpur Quam	
..	..	3	..	10	..	32	1	329	519	189. Dhanipur	
					Uninhabited					202. Pala Shahibabad	
..	..	..	..	..	..	166	..	226	397	203. Nagla Mansingh Ganbheerpura	
1		3	.	.	..	13	.	308	529	204. Bhades Mafi	
.		..	.	.	..	15	..	219	382	205. Pariawali	
..	.		.	.		2		90	177	206. Rustampur Sakht Khan	
..	..	..	..	.	..	2		21	18	208. Daultabad	
					Uninhabited					209. Mullahpara Bhujpura	
1		26	..	30	..	81	1	581	1,081	210. Kasba Koil	
					Uninhabited					211. Rorawar	

1	2	3	4	5	6	7	8	9	10
	212 Chamiola	0 41	13	23	103	55	48	55	48
	215 Ashrafpur Jalal	1.57	126	126	808	439	369	188	148
	216 Alahpur Garha	1 08	40	40	292	146	146	5	9
	217 Tajpur Rasulpur	1 86	173	184	1,198	630	568	14	13
	218 Rustampur Khan	0 56	54	60	339	186	153	119	99
	219. Hardaspur	1 48	92	106	734	390	344	122	105
	295 Nagla Paukmani	0 60	79	79	456	245	211	130	117
	Total Rural Group	**76.34**	**2,915**	**3,078**	**18,731**	**10,113**	**8,618**	**3,161**	**2,694**
	Hathras Standard Urban Area	59 09	14,919	17,884	99,883	54,824	45,059	11,748	9,492
	URBAN COMPONENTS								
	1 Hathras M B	8 34	10,585	13,384	74,349	40,853	33,496	7,355	5,902
	Total Urban Group	**8 34**	**10,585**	**13,384**	**74,349**	**40,853**	**33,496**	**7,355**	**5,902**
	RURAL COMPONENTS								
	Tahsil—Hathras								
	145. Chintapur	1.12	80	97	434	260	174	160	124
	146. Garhi Tamana	1.95	186	207	1,119	623	496	349	272
	147 Lehra	3.05	261	280	1,644	894	750	332	297
	148. Jogia	2 95	324	324	2,075	1,147	928	469	380
	169 Hatisha Bhagwantpur	5 12	439	475	2,630	1,419	1,211	314	240
	170 Kapura	0 84	101	101	653	362	291	126	113
	173 Rangpur	0 65	30	30	220	116	104	17	15
	297. Nehroi	1 57	108	108	681	365	316	190	161
	298 Kalwari	2 08	218	218	1,092	586	506	89	77
	299. Gijrauli	2.40	126	133	992	532	460	71	67
	300 Terphara	2 29	231	231	1,461	812	649	237	184
	301 Shahzadpur	2 90	139	139	990	557	433	107	85
	308 Hathras rual	3 10	536	558	2,517	1,371	1 146	511	412
	309 Ramanpur-ki-Madhiyan	1 76			Uninhabited				
	310. Khonda Hazari	1.70	20	20	121	71	49		
	311. Dadanpur	1.76	210	214	1,370	739	631	304	229
	312. Sokhana	4 78	357	357	2,323	1,259	1,064	257	227
	314 Ram Nagla	0.62	96	96	526	297	229	139	113
	315. Nagla Alia	1.41	147	147	978	557	421	134	100
	316 Garhi Girdhara	1 36	49	49	299	169	130	152	116
	317 Tipras	1.33	127	131	593	333	260	46	40
	318 Garhi Jaini	0 66	41	41	219	110	109	39	41
	323 Paikwara	1 54	120	130	721	386	335	124	118
	324. Kaimar	1 77	116	142	766	399	367	139	117
	334. Gang Choli	2 04	272	272	1,110	606	504	87	62
	Total Rural Group	**50 75**	**4,334**	**4,500**	**24,534**	**13,971**	**11,563**	**4,393**	**3,590**
Mathura	Mathura-*cum*-Vrindaban Standard Urban Area	200 43	32,870	42,153	217 477	118,691	98,786	17,180	14,047
	URBAN COMPONENTS								
	*1. Mathura M B	9 38	16,678	23,999	132,028	71,171	60,857	6,201	5,161
	2 Vrindaban M B.	4 40	7,129	7,493	29,460	15,761	13,699	1,221	1,068
	3. Mathura Cantt.	12 43	1,704	2,255	8,122	5,238	2,884	725	577
	Total Urban Group	**26 21**	**25,511**	**33,747**	**169,610**	**92,170**	**77,440**	**8,147**	**6,806**
	RURAL COMPONENTS								
	Tahsil—Mathura								
	92 Sunrakh Khadar	0.45			Uninhabited				
	93 Sunrakh Bangar	8 71	268	268	1,732	984	748	655	487
	94. Vrindavan Bangar	4 64	43	43	103	83	20	4	..

11	12	13	14	15	16	17	18	2	1
.	.	9		33		5	..	212. Chamrola	
	.	139	39	225	29	96	5	215. Ashrafpur Jalal	
	.	64	7	64	4	64	4	216. Alahpur Garha	
		198	21	321	2	150	..	217. Tajpur Rasulpur	
	.	34	2	98	.	37		218. Rustampur Khan	
	.	147	26	183	.	90	..	219. Hardaspur	
	..	118	13	114	6	30	3	295. Nagla Paukmani	
.		**3,211**	**548**	**4,999**	**126**	**1,986**	**40**	**Total Rural Group**	
1	4	26,034	11,973	25,869	1,019	3,298	61	Hathras Standard Urban Area	
								URBAN COMPONENTS	
1	4	21,091	10,887	19,066	813	714	17	1. Hathras M.B.	
1	4	**21,091**	**10,887**	**19,066**	**813**	**714**	**17**	**Total Urban Group**	
								RURAL COMPONENTS	
								Tahsil—Hathras	
..	.	57	3	117	7	58	2	145. Chintapur	
..	..	207	51	271	7	72	1	146. Garhi Tamana	
.		401	152	411	48	117	8	147. Lehra	
.	..	319	69	614	21	198	9	148. Jogia	
..	..	629	176	615	38	271	8	169. Hatish Bhagwantpur	
..		161	12	178	.	89		170. Kapera	
.	..	63	6	59	..	46	.	173. Rangpur	
	.	126	21	192	..	110	..	297. Nehroi	
.		182	39	279	.	114	.	298. Kalwari	
..	.	93	34	276	6	70	4	299. Gijrauli	
.	.	272	73	353	5	110	2	300. Terphara	
..		237	42	258	1	142	1	301. Shahazadpur	
.	.	292	45	746	31	123	5	308. Hathras (Rural)	
				Uninhabited				309. Ramanpur-ki-Madhyan	
..		46	12	28	.	21		310. Khonda Hazari	
..		390	124	361	3	68	..	311. Dadanpur	
	..	448	72	593	23	226	3	312. Sokhana	
	..	139	24	138	1	74	.	314. Ram Nagla	
.	.	217	26	264	..	181	..	315. Nagla Alia	
	..	47	3	85	..	39	.	316. Garhi Girdhara	
		63	2	180	3	77	1	317. Tipras	
	..	48	3	72	..	41	.	318 Garhi Jami	
..	.	179	50	191	12	76	..	323 Paikwara	
..	..	147	21	214	.	90	.	324. Kaimar	
.	..	180	26	308	..	171	..	334. Gang Choli	
..	.	**4,943**	**1,086**	**6,803**	**206**	**2584**	**44**	**Total Rural Group**	
422	376	60,856	29,637	54,869	3,595	16,956	121	Mathura-cum-Vrindaban Standard Urban Area	Mathura
								URBAN COMPONENTS	
417	371	39,283	22,249	32,247	1,713	584	22	*1. Mathura M.B.	
.	.	10,063	4,954	6,574	1,405	255	8	2. Vrindaban M.B.	
5	5	3,680	1,138	3,345	63	22	..	3. Mathura Cantt.	
422	**376**	**53,026**	**28,341**	**42,166**	**3,181**	**861**	**30**	**Total Urban Group**	
								RURAL COMPONENTS	
				Uninhabited				92. Sunrakh Khadar	
..	..	139	5	481	14	379	1	93. Sunrakh Bangar	
..	..	55	9	25	..	1	..	94. Vrindaban Bangar	

1	2	19	20	21	22	23	24	25	26	27	28
	212. Chamrola	28	.	..	..	.	..	..	..	..	..
	215. Ashrafpur Jalal	33	1	2	3	..	..	18	..	23	1
	216. Alahpur Garhia	.	..		.	.	..	..	..	..	..
	217. Tajpur Rasulpur	99	1		..	..	.	.	1	50	..
	218. Rustampur Khan	57	.	..	..			..	..	2	..
	219. Hardaspur	64		1	..	..	.	3	.	11	
	295. Nagla Paukmani	13	2	..	..	.	.	9	..	31	.
	Total Rural Group	**1,080**	**19**	**57**	**13**	**3**	..	**139**	**10**	**634**	**3**
	Hathras Standard Urban Area	2,066	25	164	5	1	.	1,648	122	3,757	92
	URBAN COMPONENTS										
	1. Hathras M.B.	393	7	118	3	1	..	1,340	80	3,410	88
	Total Urban Group	**393**	**7**	**118**	**3**	**1**	..	**1,340**	**80**	**3,410**	**88**
	RURAL COMPONENTS										
	Tahsil—Hathras										
	145. Chintapur	19	..	1	..	..	..	4	..	6	.
	146. Garhi Tamana	94	2	3	..	..	..	4	..	17	1
	147. Lehra	18	..	9	..	..	..	6	..	18	..
	148. Jogia	200	7	1	..	..	..	8	..	8	..
	169. Hatisha Bhagwantpur	85	2	9	..	..	..	57	12	39	2
	170. Kapura	75	..	..	..	.	..	6	..	1	..
	173. Rangpur	13	..	..	..	..	..	..	..	..	..
	297. Nehroi	51	..	..	..	..	..	..	..	13	..
	298. Kalwari	99	..	1	..	..	..	3	..	13	..
	299. Girjrauli	59	1	..	..		..	5	..	6	..
	300. Terphara	21	1	3	..	..	..	8	..	22	..
	301. Shahzadpur	46	..	..	..	..	..	8	..	..	..
	308. Hathras (Rural)	222	2	5	..	..	.	94	19	62	..
	309. Ramanpur-ki-Madhuyan				Uninhabited						
	310. Khonda Hazari	1		..	.	.	.	..	.	..	..
	311. Dadanpur	107	..	4	..	..	..	29	..	55	1
	312. Sokhana	97	..	2	..	..		17	6	53	..
	314. Ram Nagla	59	..	..	..	.	..	2	1	..	..
	315. Nagla Alia	67	..	..	..	..	..	1	..	..	..
	316. Gahri Girdhara	43	..	..	..	..	..	..	..	3	..
	317. Tipras	75	2	.	..	..	..	1	..	..	..
	318. Garhi Jaini	29	..	.	.	..	..	..	..	..	..
	323. Pikkwara	33	1	5	2	..	..	23	4	17	..
	324. Kaimar	69		3	.	.	..	6	..	14	..
	334. Gang Choli	91	.	..	..	..	.	26	..	..	..
	Total Rural Group	**1,673**	**18**	**46**	**2**	..	..	**308**	**42**	**347**	**4**
Mathura	Mathura-*cum*-Vrindaban Standard Urban Area	2,862	125	529	70	1	..	2,153	156	6,871	250
	URBAN COMPONENTS										
	*1. Mathura M.B.	434	34	251	16	....	..	1,534	94	5,867	189
	2. Vrindaban M.B.	128	4	98	3	..	..	152	8	555	39
	3. Mathura Cantt.	2	1	23	1	..	..	26	1	74	..
	Total Urban Group	**564**	**39**	**372**	**20**	..	..	**1,712**	**103**	**6,496**	**228**
	RURAL COMPONENTS										
	Tahsil—Mathura										
	92. Sunrakh Khadar				Uninhabited						
	93. Sunrakh Bangar	71	5	..	..	..	..	3	..	1	..
	94. Vrindaban Bangar	..	..	3	..	..	..	..	..	..	..

29	30	31	32	33	34	35	36	37	38	2	1
..	..	..	..	..	.	..	..	22	48	212. Chamrola	
1	..	4	1	9	.	39	18	214	340	215. Ashrafpur Jalal	
..	.	..		.	..	.	.	82	142	216. Alahpur Garhia	
.	..	4	.	.	.	18		309	566	217 Tajpur Rasulpur	
..		..	.	.		2		88	153	218. Rustampur Khan	
..	..	1	..	.		13		207	344	219. Hardaspur	
12	.	3	1	3	..	13	.	131	205	295. Nagla Paukmani	
80	..	**93**	**3**	**95**		**832**	**38**	**5,114**	**8,492**	**Total Rural Group**	
530	..	5,873	72	3,155	43	5,377	599	28,955	44,040	Hathras Standard Urban Area	
										URBAN COMPONENTS	
459	..	5,675	67	3,005	42	3,951	509	21,787	32,683	1. Hathras M.B	
459	.	5,675	67	3,005	42	3,951	509	21,787	32,683	**Total Urban Group**	
										RURAL COMPONENTS	
										Tahsil—Hathras	
..		..	1	1	.	28	4	143	167	145. Chintapur	
15	.	19	1	11	..	38	2	252	489	146. Garhi Tamana	
..	..	5	1	3	..	235	39	483	702	157. Lehra	
1	..	16	..	3	..	179	5	533	907	148. Jogia	
9	.	19		19	1	107	13	804	1,173	169. Hatisha Bhagwantpur	
..	.	.	.	..		7	.	184	291	170. Kapura	
.			..	..	..	..	.	57	104	173. Rangpur	
.	.	1	..	..	.	17	..	173	316	297. Nehroi	
4		5		1	..	39	.	307	506	298. Kalwari	
4	..	7		6	.	119	1	256	454	299. Girjrauli	
4	..	13		2	..	170	2	459	644	300. Terphara	
2	.	6	.	25	.	29	.	299	432	301. Shahzadpur	
7		29	2	23	..	181	3	625	1,115	308. Hathras (Rural)	
					Uninhabited					309. Ramanpur-ki-Madhiyan	
.		2	..	1	..	3	..	44	49	310 Khonda Hazari	
..		28	..	20	..	50	2	378	628	311. Dadanpur	
21	..	30	..	19	..	128	14	666	1,041	312. Sokhana	
.	.	1	.	1	.	1		159	288	314. Ram Nagla	
..	..	..	..	1	..	14	..	293	421	315. Nagla Alia	
..	..	.	..	..	..			84	130	316. Garhi Girdhara	
1	..	5	..	2	.	19	.	153	257	317. Tipras	
	.	.	..	..	..	2	..	38	109	318. Garhi Jaini	
1	.	5	..	5	..	26	5	195	323	323. Paikwara	
1	.	7	.	6	.	15	..	185	367	324. Kaimar	
.	.	..	..	1	..	19		298	504	334. Gang Choli	
71	..	**198**	**5**	**150**	**1**	**1,426**	**90**	**7,168**	**11,357**	**Total Rural Group**	
1,895	23	9,517	224	5,589	102	18,496	2,524	63,822	95,191	Mathura-*cum*-Vrindaban Standard Urban Area	Mathura
										URBAN COMPONENTS	
1,103	5	7,822	172	4,613	77	10,039	1,104	38,924	59,144	*1. Mathura M.B.	
470	9	1,317	44	626	25	2,973	1,265	9,187	12,294	2. Vrindaban M.B.	
14	..	52	1	71	.	3,061	59	1,893	2,821	3. Mathura Cantt.	
1,587	**14**	**9,191**	**217**	**4,310**	**102**	**16,073**	**2,428**	**50,004**	**74,259**	**Total Urban Group**	
										RURAL COMPONENTS	
										Tahsil—Mathura	
					Uninhabited					92. Sunrakh Khadar	
14	8	..	..	2	..	11	..	503	734	93. Sunrakh Bangar	
..	..	..	..	..	..	21	..	58	20	94. Vrindaban Bangar	

1	2	3	4	5	6	7	8	9	10
	95. Vrindaban Khadar	1 87	39	39	77	47	30	..	.
	96. Rajpur Khadar	2.89	19	19	44	39	5	..	..
	97. Rajpur Bangar	3 61	208	209	1,755	1.077	678	206	156
	98. Rajpur Naubaramad	N.A			Uninhabited				
	99. Dhorera Khadar	2 65			Uninhabited				
	100. Dhorera Bangar	2 36	76	90	399	238	161	95	78
	101. Tehra	2 38	173	183	1,042	561	481	30	24
	102. Allahpur	1 59	41	45	310	173	137	26	23
	103. Chhatikrara	5 70	296	329	2,014	1,145	869	300	237
	105. Kota	5.36	167	208	1,317	727	590	352	285
	106. Chhirora	3 10	176	186	1.107	623	484	68	51
	107. Ahilyaganj Bangar	2 14	33	33	188	90	98	.	.
	108. Ahilyaganj Khadar	2 12			Uninhabited				
	109. Jaisinghpura Khadar	1 53			Uninhabited				
	110 Jaisinghpura Bangar	2 94	376	397	2,045	1,112	933	131	95
	111. Sarai Azmabad	0 54	58	58	333	166	167	19	13
	112. Bajna	1 80	231	251	1,269	696	573	493	411
	120. Datia	2.71	198	218	1,018	563	455	250	194
	121. Nagla Sadola	0.86	1	1	1	1	.	..	
	122. Sotoha Askarpur	4 43	252	277	1,689	935	754	198	166
	124. Girdharpur	1 96	97	115	599	337	262	142	106
	125. Bakulpur Mathura	2 49	64	64	503	283	220	16	18
	126. Geneshra	4 83	152	168	893	461	432	140	134
	127. Keshopur Manoharpur	2 67	20	20	66	41	25	.	..
	128. Govindpur	1 94	105	107	426	239	187	159	118
	129. Retia Muhal Khadar	0 39			Uninhabited				
	**130. Mathura Khadar	0.29			Uninhabited				
	131. Murshadpur Khadar	0 69	9	9	72	38	34		
	132. Mahal Murshadpur Khadar.	0 13			Uninhabited				
	133. Madhopur Khadar	1 59	16	16	92	45	47		
	134. Mai Mirzapur	1 77			Uninhabited				
	135. Mai Mirzapur Bangar	0 93	198	209	1,344	718	626	115	110
	136. Aurangabad Khadar	1 38			Uninhabited				
	137 Aurangabad Bangar	2.87	302	414	2,527	1,403	1,124	330	225
	138. Ronchi Bangar	1 76	28	43	245	124	121	4	8
	139. Ronchi Khadar	0 09			Uninhabited				
	140. Azampur	0 98	19	21	93	51	42	3	1
	141. Taurta	0 98	41	42	247	138	109	40	33
	142. Birjapur	2 34	304	382	2,034	1,096	938	782	662
	143. Mathura Bangar	9 66	11	16	64	32	32		
	144. Pannapur	1 62	25	33	199	101	98	..	.
	155. Arganpur	2.75	56	68	430	232	198	149	123
	156. Aduki	6 14	464	518	2,525	1,373	1,152	401	370
	157. Masumnaga	1 29	62	72	411	220	191	104	85
	158. Nawada	2 44	51	51	382	211	171	150	129
	159. Palikhera	2 59	111	122	756	400	356	208	207
	160. Moholi	9.75	288	373	2,414	1,372	1,042	215	155
	161. Salempur Mathura	2 36	151	206	911	512	399	86	76
	163. Norholi	3 08	151	172	1,095	609	486	343	291
	171. Bad	11.40	223	267	1,608	895	713	140	115
	Tahsil—Mat								
	273. Daharwa	3.31	119	121	694	382	312	94	92
	276. Kina Rai Bangar	1 14	90	91	454	252	202	252	202
	277. Kina Rai Khadar	0 10			Uninhabited				
	378. Isapur Bangar	2.32	257	284	1,303	750	553	193	137
	279. Isapur Khadar	1 01			Uninhabited				
	280. Taiyabpur	1.25	77	91	473	275	198	200	144
	281. Abdul Nabipur Bangar	1 38	266	320	1,580	868	712	385	329
	282. Abdul Nabipur Khadar	0.97	42	47	234	119	115	37	36

11	12	13	14	15	16	17	18	2	1
..	.	10	..	24	1	6	.	95. Vrindaban Khadar	
	..	24	..	1	..	..	..	96. Rajpur Khadar	
..	.	424	57	483	58	241	5	97. Rajpur Bangar	
								98. Rajpur Naubaramad	
			Uninhabited					99. Dhorera Khadar	
..	..	64	4	142	..	63	.	100. Dhorera Bangar	
..	..	174	14	287	24	179	13	101. Tehra	
..	..	54	109	82	..	63	.	102. Allahpur	
..	..	524	29	525	8	366	.	103. Chhatikara	
..	..	142	21	326	9	179	4	105. Kota	
..	.	142	4	294	4	199	..	106. Chhirora	
		14	19	44	..	29	..	107. Ahilyaganj Bangar	
			Uninhabited					108 Ahilyagaj Khadar	
			Uninhabited					109. Jaisinghpura Khadar	
.		269	68	617	43	276	14	110. Jaisinghpura Bangar	
..		26	6	82	3	28	.	111. Sarati Azmabad	
..	..	65	2	357	8	265	3	112. Bajna	
.		137	4	257	3	195	..	120. Datia	
.	..	..	..	..	.	..	.	121. Nagla Sadola	
..	..	333	35	503	5	295	3	122. Sotoha Askarpur	
..	..	107	4	142	.	103	..	124. Girdharpur	
.	.	86	16	84	.	70	..	125. Bakulpur Mathura	
..	.	139	7	234	9	160	4	126. Geneshra	
..	..	33	14	19	1	2	1	127. Keshopur Manoharpur	
..	..	62	..	122	3	54	.	128 Govindpur	
			Uninhabited					129. Retia Muhal Khadar	
			Uninhabited					**130. Mathura Khadar	
.	.	..	..	18	15			131. Murshadpur Khadar	
			Uninhabited					132. Mahal Murshadpur Khadar.	
..	..	7	1	32	29	.	.	133. Modhopur Khadar	
			Uninhabited					134. Mai Mirzapur	
.		248	24	370	4	168	1	135. Mai Mirzapur Bangar	
			Uninhabited					136. Aurangabad Khadar	
		413	134	677	8	112	1	137. Aurangabad Bangar	
.	.	14	..	59	..	44	.	138. Ronchi Bangar	
			Uninhabited					139. Ronchi Khadar	
	..	30	2	24		21	.	140. Azampur	
..	..	79	19	55	2	16	1	141. Taurta	
..		450	90	350	3	35	1	142. Birjapur	
..	.	17	10	15	1	.	.	143. Mathura Bangar	
..	.	30	..	49	..	4	..	144. Pannapur	
..	..	66	7	112		89	..	155. Arganpur	
..	..	285	37	694	21	229	15	156. Aduki	
..	.	11	2	107	3	38	1	157. Masumnagar	
..	..	14	1	104	.	56	.	158. Nawada	
..	..	135	13	182	7	30	1	159. Palikhera	
..	..	169	23	693	13	491	8	160. Mohloli	
..	..	158	3	240	12	158	2	161. Salempur Mathura	
..	..	270	41	268	27	82	3	163. Norholi	
.		329	31	458	1	334	1	1711 Bada	
								Tahsil—Mat	
.		81	5	209	..	90	..	273. Daharwa	
.		49	..	126	..	88	..	276. Kina Rai Bangar	
			Uninhabited					277. Kina Rai Khadar	
.	..	122	32	376	4	146	2	278. Isapur Bangar	
			Uninhabited					279. Isapur Khadar	
..	..	41	6	162	44	11	1	280. Taiyabpur	
..	..	332	61	428	3	88	1	281. Abdul Nabipur Bangar	
..	..	20	4	72	3	37	..	282. Abdul Nabipur Khadar	

1	2	19	20	21	22	23	24	25	26	27	23
	95. Vrindaban Khadar	14	..	2	..	..	..	..	1	..	..
	96. Rajpur Khadar	..	..	.	.	..		..	..	.	..
	97. Rajpur Bangar	17	3	4	1	..	..	2	..	..	13
	98. Rajpur Naubaramad				Uninhabited						
	99. Dhorera Khadar				Uninhabited						
	100. Dhorera Bangar	58	..	4	..	..	..	1	..	..	..
	101. Tehra	10	..	2	..	..	..	4	2	..	..
	102. Allahpur	13	..	..	..	..	..	1	..	.	..
	103. Chhatikrara	35	3	..	..	..	..	17	5	..	..
	105. Kota	47	4	2	..	..	..	10	.	3	..
	106. Chhirora	29	..	14	..	..	..	8	..	5	..
	107. Ahilyaganj Bangar	1	..	..	..	..	..	2	..	..	..
	108. Ahilyaganj Khadar				Uninhabited						
	109. Jaisinghpura Khadar				Uninhabited						
	110. Jaisinghpura Bangar	56	3	25	5	..	..	40	3	55	2
	111. Sarai Azmabad	39	3	..	..	..	..	1	..	6	..
	112. Bajna	60	5	2	..	..	..	5	..	2	.
	120. Datia	41	3	..	..	..	..	5	..	..	..
	121. Nagla Sadola	..	..	..	..	..	..	..	..	..	..
	122. Sotoha Askarpur	45	1	2	..	..	..	30	..	62	..
	124. Girdharpur	29	..	2	..	..	..	2	..	1	..
	125. Bakulpur Mathura	14	..	..	..	..	..	..	..	..	.
	126. Geneshra	60	5	..	..	..	..	1	..	..	..
	127. Keshopur Manoharpur	4	..	..	..	..	..	3	..	..	..
	128 Govindpur	22	..	.	..	..	..	12	..	9	..
	129. Retia Muhal Khadar				Uninhabited						
	**130. Mathura Khadar				Uninhabited						
	131. Murshadpur Khadar	..	..	18	15	..	..	..	..	..	..
	132. Mahal Murshadpur Khadar				Uninhabited						
	133. Modhopur Khadar	1	..	31	28	..	..	..	..	..	..
	134. Mai Mirzapur				Uninhabited						
	135. Mai Mirzapur Bangar	91	2	8	..	..	..	2	..	7	..
	136. Aurangabad Khadar				Uninhabited						
	137. Aurangabad Bangar	83	1	4	..	..	..	74	1	49	1
	138. Ronchi Bangar	10	..	..	..	..		..	..	..	..
	139 Ronchi Khadar				Uninhabited						
	140. Azampur	1	..	..	..	..	..	..	..	..	..
	141. Taurta	3	..	..	..	1	..	..	..	4	1
	142. Birjapur	3	..	3	..	..	..	6	1	8	1
	143. Mathura Bangar	2	..	..	..	..	..	..	..	1	..
	144. Pannapur	..	..	..	..	..	..	..	..		.
	155. Arganpur	19	..	..	.	..	..	..	..	..	.
	156. Aduki	257	4	..	..	..	..	19	..	.	..
	157. Masumnagar	25	1	..	..	..	..	4	..	..	..
	158. Nawada	3	..	4	..	..	..	1	..	..	..
	159. Palikhera	38	2	..	..	..	..	20	1	1	..
	160. Moholi	15	..	1		..	..	10	..	19	4
	161. Salempur Mathura	40	10	..	..	..	..	2	..	4	..
	163. Norholi	11	1	..	..	..	..	20	22	8	..
	171. Bad	20	..	7	..	..	..	15	..	..	..
	Tahsil—Mat										
	273. Daharwa	93	..	..	..	..	..	1	..	..	..
	276. Kina Rai Bangar	38	..	..	..	..	..	..	..	..	..
	277. Kina Rai Khadar				Uninhabited						
	278. Isapur Bangar	163	2	..	..	..	..	7	..	2	..
	279 Isapur Khadar				Uninhabited						
	280. Taiyabpur	83	17	..	..	..	..	27	15	..	..
	281. Abdul Nabipur Bangar	116	2	3	..	..	..	17	..	23	..
	282. Abdul Nabipur Khadar	35	3	..	..	..	..	..	..	..	..

29	30	31	32	33	34	35	36	37	38	2	1
1	..	..	..	..	..	1	..	23	29	95. Vrindaban Khadar	
..	..	..	..	..	..	1	..	38	5	96. Rajpur Khadar	
33	..	6	..	1	..	179	36	594	620	97. Rajpur Bangar	
					Uninhabited					98. Rajpur Naubaramad	
					Uninhabited					99. Dhorera Khadar	
..	..	2	..	..	..	14	..	96	161	100. Dhorera Bangar	
..	..	..	..	..	..	92	9	274	457	101. Tehra	
..	..	4	..	..	..	1	..	91	137	102. Allahpur	
15	..	11	..	8	..	73	..	620	861	103. Chhatikara	
2	..	3	..	2	..	78	1	401	581	105. Kota	
6	..	7	..	2	..	24	4	329	480	106. Chhirora	
..	..	..	..	1	..	11		46	98	107. Ahilyaganj Bangar	
					Uninhabited					108. Ahilyaganj Khadar	
					Uninhabited					109. Jaisinghpura Khadar	
16	..	37	5	15	..	97	11	495	890	110. Jaisinghpura Bangar	
..	..	1	..	..	..	7	..	84	164	111. Sarai Azmabad	
2	..	..	..	..	..	21	..	339	565	112. Bajna	
..	..	9	..	2	..	5	..	306	452	120. Datia	
..	..	..	..	..	..	..	..	1	..	121. Nagla Sadola	
..	..	9	..	27	..	33	1	432	749	122. Sotoha Askarpur	
..	..	..	..	..	..	5	..	195	262	124. Girdharpur	
..	..	..	..	..	..	..	..	199	220	125. Bakulpur Mathura	
..	..	1	..	..	..	12	..	227	423	126. Geneshra	
..	..	..	..	..	..	10	..	22	24	127. Keshopur Manoharpur	
1	1	1	..	1	..	22	2	117	184	128. Govindpur	
					Uninhabited					129. Retia Muhal Khadar	
					Uninhabited					**130. Mathura Khadar	
..	..	..	..	..	..	..	..	20	19	131. Murshadpur Khadar	
					Uninhabited					132. Mahal Murshadpur Khadar.	
..	..	..	..	..	..	..	1	13	18	133. Modhopur Khadar	
					Uninhabited					134. Mai Mirzapur	
2	..	4	..	3	..	85	1	348	662	135. Mai Mirzapur Bangar	
					Uninhabited					136. Aurangabad Khadar	
48	..	61	..	27	..	219	4	726	1,116	137. Aurangabad Bangar	
1	..	2	..	..	..	2	..	65	121	138. Ronchi Bangar	
					Uninhabited					139. Ronchi Khadar	
.	..	..	..	..	..	2	..	27	42	140. Azampur	
.	..	5	..	..	..	26	..	83	107	141. Taurta	
68	..	2	..	8	..	217	..	746	935	142. Birjapur	
..	..	1	..	2	..	9	1	17	31	143. Mathura Bangar	
..	..	20	..	3	..	22	..	52	98	144. Pannapur	
.	..	2	..	..	..	2	..	120	198	155. Arganpur	
12	..	18	..	25	..	134	2	679	1,131	156. Aduki	
..	..	..	1	..	..	40	..	113	188	157. Masumnagar	
3	..	3	..	1	..	33	..	107	171	158. Nawada	
4	..	3	.	4	..	82	3	218	349	159. Palikhera	
2	..	8	..	19	..	128	1	679	1,029	160. Moholi	
5	..	3	..	2	..	26	..	272	387	161. Salempur Mathura	
23	..	11	..	14	..	99	1	341	459	163. Norholi	
15	..	7	..	7	..	53	..	437	712	171. Bad	
										Tahsil—Mat	
.	..	..	..	..	..	25	..	173	312	273. Daharwa	
..	..	..	..	..	..	..	..	126	202	276. Kina Rai Bangar	
					Uninhabited					277. Kina Rai Khadar	
..	.	2	..	25	..	31	..	374	549	278. Isapur Bangar	
					Uninhabited					279. Isapur Khadar	
1	.	2	..	6	..	32	11	113	154	280. Taiyabpur	
4	..	33	..	43	..	101	..	440	709	281. Abdul Nabipur Bangar	
..	..	..	..	..	..	..	..	47	112	282. Abdul Nabipur Khadar	

1	2	3	4	5	6	7	8	9	10
	283. Shahzadpur Tappa Sarai	0 75	13	33	122	82	40	31	20
	284. Raipur Mai Bangar	3.50	149	182	1,116	601	515	457	390
	285. Raipur Mai Khadar	1.28			Uninhabited				
	286. Lohaban	5.33	504	553	3,686	1,990	1,696	467	419
	287. Shahpur Gausana	3 23	211	284	12,573	872	701	548	273
	288. Mılak Bıthal Nath	0.68	35	35	228	128	100	15	13
	289. Mılakpur Krıshna Chaube	0 34	3	3	25	11	14	..	..
	Total Rural Group	**174 22**	**7,359**	**8,406**	**47,867**	**26,521**	**21,346**	**9,033**	**7,241**
Agra	Agra Standard Urban Area	314.52	90,569	130,803	732,178	399,487	332,691	91,926	79,151
	URBAN COMPONENTS								
	1. Agra M.C.	61.80	70,819	106,330	591,917	323,473	268,444	69,666	60,578
	2. Agra Cantt.	17,09	3,517	5,879	37,074	19,104	17,970	4,201	3,585
	3. Dayalbagh T.A.	8.55	966	1,372	4,301	2,395	1,906	209	201
	4 Swamibagh T.A.	0.31	140	160	1,330	670	660	24	37
	Total Urban Group	**87.75**	**75,442**	**113,741**	**634,622**	**345,642**	**288,980**	**74,100**	**64,401**
	RURAL COMPONENTS								
	Tahsil—Agra								
	1 Sıkandarpur Mustkıl	3.55	76	85	516	264	252	75	81
	2. Sıkandarpur Ehtmalı	1.12	Uninhabited						
	3. Khaspur Mustkıl	3 09	113	129	806	431	375	6	9
	4. Khaspur Ehtmalı	0 91	Uninhabited						
	5. Chatwasan Mustkıl	5.89	211	216	1,282	674	608	118	102
	6. Chatwasan Ehtmali	0.92	Uninhabited						
	7. Jaganpur Mustkil	6.51	501	540	2,526	1,338	1,188	458	416
	8. Jaganpur Ehtmalı	0 65	Uninhabited						
	9. Mau Mustkil	4.23	353	393	2,144	1,183	961	879	697
	10. Mau Ehtmali	1.10	Uninhabited						
	11. Gailana Mustkıl	3.57	115	123	667	395	272	138	85
	12. Gailana Ehtmali	0.40	Uninhabited						
	13. Kakretha Mustkıl	4.30	151	167	1,204	655	549	81	71
	14. Kakretha Ehtmali	0 80	Uninhabited						
	15 Sıkandara Bahistabad	3.85	85	89	469	289	180	82	62
	16. Baberpur Mustakıl	2.34	29	37	244	127	117	17	17
	17. Baberpur Ehtmlaı	1.06	Uninhabited						
	18. Bainpur Mustkıl	10 17	328	371	2,135	1,177	958	184	138
	19. Bainpur Ehtmali	2.64	Uninhabited						
	20. Swami Mustkıl	2.06	97	113	767	426	341	41	43
	21 Swamı Ehtmali	0.98	Uninhabited						
	22. Mohammadpur	2.70	170	184	1,049	577	472	262	204
	23. Lakhanpur	2.34	140	153	877	489	388	352	280
	24 Artauli	6.06	227	240	1,525	853	672	401	312
	27. Sunari	2.37	101	108	714	397	317	49	50
	28. Chaihatna	1.74	186	198	1,011	562	449	121	105
	29. Bıchpurı	1.70	252	264	1,539	842	697	150	117
	30. Mangtaı	2.56	131	202	700	386	314	163	152
	31. Dehtora	3.42	462	704	2,675	1,465	1,210	158	131
	32. Bodla	2.50	329	465	2,462	1,491	971	511	333
	33. Kalwarı	2.63	341	393	2,214	1,230	934	463	373
	34. Abbatia Nagla	0.36	28	28	198	109	89	73	60
	35. Bhogıpura	6.71	492	531	2,733	1,525	1,203	850	673
	36. Deoretha	1.12	162	184	1,079	592	487	312	259
	37. Sueheta	2.12	122	127	819	447	372	25	19
	38. Patholı	6.01	440	507	2,839	1,588	1,301	460	367
	49. Balehra	1.98	224	233	1,527	820	707	234	172
	50. Abhaipura	2.25	138	138	857	487	370	214	182
	51. Dhanalı	7.09	827	863	5,319	2,901	2,418	1,268	1,210

11	12	13	14	15	16	17	18	2	1
..	..	29	2	63	.	.	..	283. Shahzadpur Tappa Sarai	
..	..	184	18	289	1	119	1	284. Raipur Mai Bangar	
				Uninhabited				285. Raipur Mai Khadar	
..	..	892	259	880	11	266	2	286. Lohaban	
..	..	299	42	397	8	143	1	287. Shahpur Gausana	
..	..	28	2	58	1	42	..	288. Milak Bithal Nath	
..	..	5	..	5	..	5	..	289. Milakpur Krisha Chaube	
..	..	**7,830**	**1,296**	**12,703**	**414**	**6,095**	**91**	**Total Rural Group**	
1,324	731	187,682	96,855	183,272	6,603	9,940	143	Agra Standard Urban Area	Agra
								URBAN COMPONENTS	
1,314	725	158,142	85,344	147,970	5,472	11,383	46	1. Agra M.C.	
..	..	10,494	7,028	7,933	388	19	..	2. Agra Cantt.	
..	..	1,802	1,182	1,062	183	126	6	3. Dayalbagh T.A.	
10	6	499	417	287	24		..	4. Swamibagh T.A.	
1,324	**731**	**170,937**	**93,971**	**157,252**	**6,067**	**1,528**	**52**	**Total Urban Group**	
								RURAL COMPONENTS	
								Tahsil—Agra	
..	..	102	7	146	3	123	1	1. Sikandarpur Mustkil	
					Uninhabited			2. Sikandarpur Ehtmali	
..	..	130	1	224	4	179	4	3. Khaspur Mustkil	
					Uninhabited			4. Khaspur Ehtmali	
..	..	384	34	332	..	211	..	5. Chatwasan Mustkil	
					Uninhabited			6. Chatwasan Ehtmali	
..	..	577	139	671	49	91	..	7. Jaganpur Mustkil	
					Uninhabited			8. Jaganpur Ehtmali	
..	..	236	22	616	5	115	..	9. Mau Mustkil	
					Uninhabited			10. Mau Ehtmali	
..	..	108	51	226	19	66	3	11. Gailana Mustkil	
					Uninhabited			12. Gailana Ehtmali	
..	..	230	51	308	4	128	1	13. Kakretha Mustkil	
					Uninhabited			14. Kakretha Ehtmali	
..	..	44	10	189	8	26	..	15. Sikandara Bahistabad	
..	..	10	..	75	..	65	..	16. Baberpur Mustkil	
					Uninhabited			17. Baberpur Ehtmali	
..	..	284	74	559	34	303	11	18. Bainpur Mustkil	
					Uninhabited			19. Bainpur Ehtmali	
..	..	99	10	212	3	178	2	20. Swami Mustkil	
					Uninhabited			21. Swani Ehtmali	
.	..	214	30	271	..	141	.	22. Mohammadpur	
..	..	196	13	234	..	95	..	23. Lakhanpur	
..	..	309	44	407	7	164	2	24. Artauri	
..	..	153	14	184	15	117	6	27. Sunari	
..	..	205	38	246	3	93	1	28. Chaihatna	
..	..	306	44	394	1	148	.	29. Bichpuri	
..	..	136	23	200	..	68	..	30. Mangtai	
..	..	463	38	719	21	275	4	31. Dehtora	
..	..	317	44	821	64	98	..	32. Bodla	
..	..	321	19	612	52	190	3	33. Kalwari	
..	..	23	3	60	..	21	..	34. Abbatia Nagla	
..	..	681	154	796	5	75	..	35. Bhogipura	
..	..	291	50	289	8	44	1	36. Deoretha	
..	.	143	25	243	1	32	.	37. Sueheta	
..		652	178	715	18	174	10	38. Patholi	
..	..	325	31	353	6	101	1	49. Balehra	
..	..	98	9	233	..	100	..	50. Abhaipura	
.	..	1,077	174	1,208	10	264	1	51. Dhanali	

1	2	19	20	21	22	23	24	25	26	27	28
	283. Shahzadpur Tappa Sari	2	..	..	..	..	..	1	..	17	..
	284. Raipur Mai Bangar	128	..	7	..	..	..	11	..	2	..
	285. Raipur Mai Khadar					Uninhabited					
	286. Lohaban	279	2	4	1	..	..	38	2	50	..
	287. Shahpur Gausana	62	3	5	..	..	..	19	..	36	..
	288. Milak Bithal Nath	12	1	..	..	..	..	..	..	..	..
	289. Milakpur Krishna Chaube	..	..	..	..	..	..	..	..	..	..
	Total Rural Group	**2,298**	**86**	**157**	**50**	**1**	..	**441**	**53**	**375**	**22**
Agra . .	Agra Standard Urban Area	7,339	215	1,374	51	288	2	15,740	382	42,351	487
	URBAN COMPONENTS										
	1. Agra M.C.	1,509	68	1,119	45	285	2	12,991	334	37,351	404
	2. Agra Cantt.	35	2	75	1	3	..	235	10	1,667	13
	3. Dayalbagh T.A.	69	1	12	..	..	..	4	..	145	1
	4. Swamibagh T.A.	..	..	9	..	..	..	1	..	29	..
	Total Urban Group	**1,613**	**71**	**1,215**	**46**	**288**	**2**	**13,231**	**344**	**39,192**	**418**
	RURAL COMPONENTS										
	Tahsil—Agra										
	1. Sikandarpur Mustkil	20	2	..	..	..	..	..	..	2	..
	2. Sikandarpur Ehtmali	..	Uninhabited								
	3. Khaspur Mustkil	14	..	..	..	..	..	..	..	18	..
	4. Khaspur Ehtmali	..	Uninhabited								
	5. Chatwasan Mustkil	42	..	5	..	..	..	..	..	24	..
	6. Chatwasan Ehtmali	..	Uninhabited								
	7. Jaganpur Mustkil	111	8	4	..	..	..	32	..	220	30
	8. Jaganpur Ehtmali	.	Uninhabited								
	9. Mau Mustkil	221	3	8	..	.	..	4	..	126	..
	10. Mau Ehtmali	..	Uninhabited								
	11. Gailana Mustkil	60	4	2	..	..	..	7	..	56	..
	12. Gailana Ehtmali	..	Uninhabited								
	13 Kakretha Mustkil	46	..	7	..	..	..	7	..	32	.
	14. Kakretha Ehtmali	..	Uninhabited								
	15. Sikandara Bahistabad	32	..	..	.	..	.	56	7	50	..
	16. Baberpur Mustkil	10	..	..	.	.	..	.	..	..	.
	17. Baberpur Ehtmali	..	Uninhabited								
	18. Bainpur Mustkil	168	33	1	..	..	..	8	..	9	..
	19. Bainpur Ehtmali	..	Uninhabited								
	20. Swami Mustkil	12	1	..	..	..	.	..	.	1	..
	21. Swami Ehtmali	..	Uninhabited								
	22. Mohammadpur	45	..	..	.	.	..	4	..	14	..
	23. Lakhanpur	40	..	..	..	..	.	1	..	47	..
	24. Artauni	111	3	12	..	..	.	40	..	10	.
	27. Sunari	13	3	..	..	..	.	4	..	7	..
	28. Chaihatna	10	..	4	..	..	..	14	2	25	..
	29. Bichpuri	58	.	3	..	.	..	4	..	65	..
	30. Mangtai	105	..	..	..	..	..	16	..	1	..
	31. Dehtora	191	10	..	..	..	..	13	.	67	..
	32. Bodla	11	3	5	2	..	.	77	1	326	29
	33. Kalwari	123	13	7	..	..	..	7	..	130	..
	34. Abbatia Nagla	..	..	..	..	..	..	22	..	5	..
	35. Bhogipura	32	..	6	..	..	..	306	2	204	2
	36. Deoretha	70	6	..	..	..	..	78	..	24	..
	37. Sucheta	111	1	1	..	..	..	6	..	19	..
	38. Patholi	110	3	4	..	..		105	1	76	.
	49. Balehra	86	4		..	.	..	28	..	..	.
	50. Auhaipura	83	..	.	..	..	..	11	..	7	..
	51. Dhanali	127	2	9	..	..	..	189	1	124	1

29	30	31	32	33	34	35	36	37	38	2	1
16	..	..	..	5	..	22	..	19	40	283. Shahzadpur Tappa Sarai	
3	..	2	.	5	..	12	.	312	514	284. Raipur Mai Bangar	
				Uninhabited						285. Raipur Mai Khadar	
5	..	37	..	12		189	4	1,110	1,685	286. Lohaban	
6	..	9	1	7	..	110	3	475	693	287. Shahpur Gausana	
..	..	..	..	..	..	4	..	70	99	288. Milak Bithal Nath	
..	..	..	..	..	..	..	..	6	14	289. Milakpur Krishna Chaube	
308	**9**	**326**	**7**	**279**	..	**2,423**	**96**	**13,818**	**20,932**	**Total Rural Group**	
5,131	112	36,095	473	21,287	428	43,997	4,310	216,215	326,088	Agra Standard Urban Area	Agra
										URBAN COMPONENTS	
4,540	78	33,387	442	19,252	309	36,153	3,663	175,503	262,972	1. Agra M.C.	
117	..	1,636	15	1,265	33	2,881	314	11,171	17,582	2 Agra Cantt.	
4	..	155	2	28	1	509	172	1,333	1,723	3. Dayalbagh T.A	
1	..	90	2	27	.	130	22	383	636	4 Swamibah T.A.	
4,662	78	35,268	461	20,572	424	39,683	4,171	188,390	282,913	**Total Urban Group**	
										RURAL COMPONENTS	
										Tahsil—Agra	
.	..	..	..	1	.	..	..	118	249	1. Sikandarpur Mustkil	
							Uninhabited			2. Sikandarpur Tthmali	
..	.	3	..	1	..	9	..	207	371	3. Khaspur Mustkil	
							Uninhabited			4. Khaspur Ehtmali	
4	..	10	..	4	.	32	.	342	608	5. Chatwasan Mustkil	
							Uninhabited			6. Chatwasan Ehtmali	
26	..	48	1	30	..	109	10	667	1,139	7. Jaganpur Mustkil	
							Uninhabited			8. Jaganpur Ehtmali	
56	..	8	1	14	..	64	1	567	956	9. Mau Mustkil	
							Uninhabited			10. Mau Ehtmali	
..	.	1	1	..		34	11	169	253	11. Gailana Mustkil	
							Uninhabited			12. Gailana Ehtmali	
5	..	22	..	10	.	51	3	347	545	13. Kakretha Mustkil	
							Uninhabited			14. Kakretha Ehtmali	
9	..	2	..	2	..	12	1	100	172	15. Sikandara Bahistabad	
.	..		.	..	..	..	..	52	117	16. Baberpur Mustkil	
							Uninhabited			17. Baberpur Ethmali	
	.	7		2	..	61	..	618	924	18. Bainpur Mustkil	
							Uninhabited			19. Bainpur Ehtmali	
	.	1	..	5		15	..	214	338	20. Swami Mustkil	
							Uninhabited			21. Swami Ehtmali	
37	.	9	..	..	..	21	..	306	472	22. Mohammadpur	
7	.	7	..	..	..	37	..	255	388	23. Lakhanpur	
3	1	7	..	3	..	57	1	446	665	24. Artauni	
.	..	1	..	9	..	33	6	213	302	27. Sunari	
14		11	..	5	..	70	..	316	446	28. Chaihatna	
.	.	12	..	2	.	102	1	448	696	29. Bichpuri	
.	..	5	..	..	..	5	..	186	314	30. Mangtai	
6	.	39	2	21	..	107	5	746	1,189	31. Dehtora	
10	17	92	..	55		147	12	670	907	32. Bodls	
48	..	13	..	13	..	81	36	618	932	33. Kalwari	
1	..	..	..	..	.	11	..	49	89	34. Abbatia Nagla	
13	.	33	1	21	..	106	..	729	1,203	35. Bhogipura	
6	..	6	..	22	..	39	1	303	479	36. Deoretha	
2	..	8	..	7	..	57	.	204	371	37. Sucheta	
15	..	34	.	35	..	162	4	873	1,283	38 Patholi	
..	..	..	.	..	..	139	1	467	701	49. Balehra	
..	..	2	..	..	..	30	..	254	370	50. Auhaipura	
15	..	47	.	31	..	402	5	1,693	2,408	51. Dhanali	

Note : A unit of Mathura Civil lines of Rural Component is inlcluded in Mathura M.B.
**Village code 130 is partly included in Mathura M.B.

1	2	3	4	5	6	7	8	9	10
	62. Siroli	3 99	216	242	1,544	839	705	333	264
	64. Jakhoda	1 37	46	55	335	215	170	56	46
	65. Bamrauli Ahir	3.42	342	352	2,080	1,169	911	441	336
	66. Tapra	1 63	178	192	1,156	644	512	93	65
	67. Azizpur	1.35	208	221	1,300	724	576	303	228
@	68. Narıpura	0 92	249	266	1,765	939	777	450	374
@	69. Kachhepura	1 09	14	14	68	42	26	..	..
@	70. Seohalla	1 84	449	497	3,115	1,723	1,392	481	395
	71. Chak IV	0 45	84	86	540	294	246	..	..
@	72. Nehana Brahman	1 39	243	261	1,679	985	784	497	419
@	73 Seohla Jat	1.38	217	268	1,439	800	639	336	278
@	74. Chak III	2 05	168	184	1,033	582	451	331	300
@	75. Ukharra	1.83	Uninhabited						
	76. Kaulakha	1.73	175	176	1,127	650	477	437	359
	77. Chak V	1.14	168	170	1,153	647	505	529	392
	78. Semri	2 58	251	300	1,647	887	760	279	254
	79. Pachgain Khera	3.59	267	300	2,030	1,106	924	302	240
	80. Pathi Pachgain	1.13	92	92	555	236	269	66	62
	81. Rohta	6 68	508	592	3,637	1,959	1,678	1,025	901
	82. Nzima Jat	2 02	213	217	1,365	766	599	335	288
	101. Naubari	2 34	145	149	773	450	323	42	40
	102. Raj Rai	1.21	82	82	551	292	259	116	115
	103. Nagla Kali	0 91	102	102	528	305	223	248	181
	104. Kaha Rai	1.39	93	111	657	375	282	125	94
	105. Bamrauli Ahir	4.44	311	361	2,165	1,221	945	103	105
	106. Bagda	1.72	237	302	1,339	769	630	163	139
	107. Chamrauli	2.01	141	175	1,155	623	532	104	56
	108. Basai Nagla Mewati	9.44	204	213	1,351	736	615	26	22
	109. Basai Ehtmali	0.08	Uninhabited						
	110. Tora	1.21	131	137	831	458	373	178	152
	@111. Dhandu Pura	4.33	216	243	1,448	768	680	136	111
	132. Mayapur	0 95	49	59	342	184	153	4	1
	133. Kalal Kheria	1.40	136	140	801	438	363	37	11
	134. Lakauli	2.19	315	432	1,993	1,031	912	43	32
	Tahsil—Etmadpur								
	23. Poiya	12.87	814	935	5,244	2,886	2,358	907	757
	88. Narayach Mustkil	20.38	1,232	1,351	7,661	4,232	3,429	1,035	1,012
	89. Narayach Ehtmali	1.21	Uninhabited						
	90 Nagla Dhimar Mustkil	0 19	Uninhabited						
	91. Naga Dhimar Ehtmali	0 12	Uninhabited						
	Total Rural Components	**226.77**	**15,127**	**17,052**	**97,556**	**53,845**	**43,711**	**17,825**	**14,750**
	Firozabad standard Urban Area	36 59	19,336	26,542	159,242	87,284	71 953	12,347	9,541
	URBAN COMPONENTS								
	1. Firozabad M B	6.22	15,686	21,980	133,863	73,031	60,832	7,350	5,816
	Total Urban Group	**6.22**	**15,686**	**21,930**	**133,853**	**73,031**	**60,832**	**7,350**	**5,816**
	RURAL COMPONENTS								
	Tahsil—Firozabad								
	87. Sukhmalpur Nizamabad	4.20	760	912	4,848	2,758	2,090	1,370	1,055
	116. Himayunpur	1.57	241	311	1,773	992	781	175	132
	@117. Datauji	6.05	527	816	4,121	2,331	1,790	428	302
	@118. Mohammadpur	1 23	399	525	2,893	1,635	1,233	2,232	932
	119. Sailai	1.96	217	259	1,519	862	657	722	539

Note:—@In 1971 the village code nos. 68,69,70,72,73,74,75, 103&111 are partly included in Agra M B.

11	12	13	14	15	16	17	18	2	1
..	..	304	225	412	6	170	1	62 Sirolı	
.	..	98	27	100	1	32	.	64. Jakhoda	
..	..	336	65	601	16	208	2	65. Bamrauli Ahir	
..	..	184	8	296	..	34	.	66. Tapra	
	..	304	47	348	12	71	1	67. Azizpur	
..	..	359	57	474	1	15	..	@68. Naripura	
..	.	4	..	16	.	..	.	@69. Kachhepura	
..	.	629	75	728	14	53	3	@70. Seohalla	
.	.	74	3	137	2	65	1	@71. Chak IV	
.	..	242	28	445	2	20	..	@72. Nehana Brahman	
.	..	321	99	370	.	24	..	@73. Seohla Jat	
..	..	130	12	273	2	36	..	@74. Chak III	
					nınhabited			@75. Ukharra	
..	..	214	22	274	3	95	3	76. Kaulakha	
..	.	68	12	280	.	29	.	77 Chak V	
.	.	294	47	450	6	188	2	78. Smerı	
..		427	73	519	4	121	2	79 Pachgaın Khera	
..	.	78	24	138	1	94	1	80. Pathı Pachgain	
..	..	706	132	917	44	276	11	81. Rohta	
.		159	23	361	..	83	.	82. Naıma Jat	
..	..	119	10	231	11	80	..	101. Naubarı	
.	.	96	19	139	2	62	1	102. Raj Raı	
.	..	71	..	149	1	26	1	103. Nagla Kalı	
.	..	195	49	146	1	90	..	104. Kaha Raı	
.	..	457	115	512	1	246	1	105. Barauli Ahir	
	..	286	44	379	5	133	..	106. Bagda	
.	..	156	..	297	21	136	2	107. Chamraulı	
..	..	98	..	399	2	165	..	108. Basai Nagla Mewati	
					Uninhabited			109. Basaı Ehtmalı	
.	..	156	53	256	..	72	.	110. Tora	
..	..	142	8	396	4	221	1	@111. Dhandu Pura	
.	..	30	..	97	3	80	2	132. Mayapur	
	.	127	2	240	6	90	3	133. Kalal Kheria	
.	..	289	17	540	3	269	2	134. Lakaulı	
								Tahsil—Etmadpur	
..		982	151	1,490	14	621	6	23 Poiya	
.	.	496	107	2,067	8	822	4	88 Naryach Mustkil	
					Uninhabited			89. Naryach Ehtmalı	
					Uninhabited			90 Nagla Dhımar Mustkıl	
					Uninhabited			91 Naga Dhımar Ehtmali	
..	.	**16,745**	**2,884**	**26,020**	**536**	**8,412**	**91**	**Total Rural Components**	
28	7	37,252	20,161	42,595	1,050	1,869	17	Firozabad Standard Urban Area	
								URBAN COMPONENT	
28	17	33,189	19,090	35,124	890	216	5	1. Firozabad M.B.	
28	**17**	**33,189**	**19,090**	**35,124**	**890**	**216**	**5**	**Total Urban Group**	
								RURAL COMPONENTS	
								Tahsil—Firozabad	
..	..	876	177	1,452	38	132	..	87. Sukhmalpur Nizamabad	
.	..	330	76	477	3	189	2	116. Hımayunpur	
..	..	433	313	1,260	55	217	4	@117. Datauji	
..	..	477	54	962	..	39	..	@118. Nohammadpur	
.	..	348	64	442	4	104	2	119. Sailai	

Note : @ In 1971 the village code nos. 117,118,121,140 & 141 are partly included in Firozabad M.B.

1	2	19	20	21	22	23	24	25	26	27	28
	62. Sirolı	152	2	4	..	..	..	9	..	8	..
	64. Jakhoda	35	..	2	1	.	..	4	..	3	..
	65. Bamrauli Ahir	147	..	..	..	..	..	35	..	63	..
	66. Tapra	128	..	..	..	..	..	5	..	41	..
	67. Azizpur	185	5	5	1	..	..	9	..	20	..
	@68. Naraipura	24	..	6	..	..	.	186	..	39	..
	@69. Kachhepura	16	..	.	..	.	.	.	..	.	..
	@70. Seohalla	128	8	1	..	..	..	76	..	124	..
	@71. Chak IV	28	1	1	.	..	..	..	..	6	..
	@72. Nehana Brahman	109	2	..	.	.	..	47	..	145	..
	@73. Seohla Jat	79	..	5	..	..	..	49	..	52	..
	@74. Chak III	38	..	..	.	..	..	3	.	116	..
	@75. Ukharra	..	Uninhabited								
	76. Kaulakha	72	..	..	.	..	..	13	.	60	..
	77. Chak V	134	..	2	..	..	..	28	..	54	..
	78. Semri	66	..	8	..	..	.	3	..	60	1
	79. Pachgain Khera	173	2	1	..	..	.	5	..	75	..
	80. Pathi Pachgain	28	..	..	..	..	..	..	..	2	..
	81. Rohta	167	2	19	1	..	..	143	19	122	6
	82. Naima Jat	185	..	..	..	..	.	15	..	11	..
	101 Naibari	84	11	..	..	.	.	16	..	..	..
	102. Raj Rai	19	..	2	.	..	..	14	..	..	..
	103. Naglakali	34	..	..	..	..	..	1	..	57	..
	104. Kaha Rai	16	..	..	.	..	..	21	1	..	..
	105. Barauli Ahir	19	..	4	.	..	..	37	..	..	..
	106. Bagda	100	2	5	..	..	..	47	2	..	..
	107. Chamrauli	10	..	..	..	..	..	21	..	9	..
	108. Basati Nagla Mewati	92	2	..	..	..	..	116	..	1	..
	109. Basai Ehtmali	..	Uninhabited								
	110. Tora	54	..	7	..	..	..	57	..	6	..
	@111. Dhandupura	10	..	4	..	..	..	65	1	7	..
	132. Mayapur	12	..	..	..	..	..	1	1	3	..
	133. Kalal Kheria.	20	1	..	..	..	..	81	..	19	..
	134. Kakauli	132	1	1	..	.	..	5	..	11	..
	Tahsil—Etmadpur										
	23. Poiya	498	4	..	.	..	..	43	..	101	..
	88 Naryach Mustkil	670	2	4	..	..	.	45	..	255	..
	89 Naryach Ehtmali	..	Uninhabited								
	90. Nagla Dhimar Mustkil	..	Uninhabited								
	91. Naga Dhimar Ehtmali	.	Uninhabited								
	Total Rural Components	**5,726**	**144**	**159**	**5**	..	..	**2,239**	**38**	**3,159**	**69**
	Firozabad Standard Urban Area	481	19	141	4	1	..	3,057	115	20,971	256
	URBAN COMPONENTS										
	1. Firozabad M.B.	44	6	114	4	..	..	733	53	19,991	241
	Total Urban Group	**44**	**6**	**114**	**4**	..	..	**733**	**53**	**19,991**	**241**
	RURAL COMPONENTS										
	Tahsil—Firozabad										
	87 Sukhmalpur Nizababad	65	2	4	..	..	..	696	23	118	..
	116. Himayanpur	3	..	..	..	1	..	90	..	102	..
	@117. Datauji	58	3	5	..	..	..	388	30	140	..
	@118. Mohammadpur	5	..	..	..	..	..	558	..	118	..
	119. Sailai	28	..	2	..	..	..	4	..	271	..

29	30	31	32	33	34	35	36	37	38	2	1
..	.	17	..	5	.	47	3	427	699	62. Sirohi	
1	..	2	..	3	..	18	..	115	169	64. Jakhoda	
13	..	..	..	26	..	109	14	568	895	65 Bamrauli Ahir	
3	..	13	..	19	..	53	.	348	512	66. Tapra	
1	..	7	..	3	.	47	5	376	564	67. Azizpur	
3	..	33	..	24	..	144	1	515	776	@68. Narainpura	
..	..	..	..	..	..	..	..	26	26	@69 Kachhepura	
36	..	37	2	17	.	256	1	995	1,378	@70. Seohalla	
2	..	6	..	3	..	26	.	157	244	@71. Chak IV	
7	..	12	..	10	..	95	..	540	782	@72. Nehana Brahman	
5	..	44	..	34	..	78	..	430	639	@73. Seohla Jat	
4	.	6	..	7	..	63	2	309	449	@74. Chak III	
							Uninhabited			@75. Ukharra	
..	..	2	..	2	..	30	..	376	474	76. Kaulkha	
6	..	3	..	7	..	17	..	367	506	77. Chak V	
10	..	19	1	14	1	82	1	437	754	78. Semri	
9	..	14	..	19	..	102	.	587	920	79. Pachgain Khera	
..	..	2	..	4		8	..	148	268	80. Pathi Pachgain	
12	1	24	..	31	.	123	4	1,042	1,634	81. Rohta	
..	..	1	.	3	..	63	..	405	599	82. Naima Jat	
..	..	2	..	21	..	28	.	219	312	101. Naubari	
3	..	5	1	2	..	32	..	153	257	102 Raj Rai	
10	..	2	..	1	..	18	..	156	222	103. Naglakali	
..	..	1	..	..	..	18	..	229	281	104. Kaha Rai	
2	..	17	..	10	..	177	..	709	944	105. Barauli Ahir	
6	.	15	..	12	..	61	1	390	625	106. Bagda	
20	15	4	1	19	3	78	..	326	511	107. Chamrauli	
..	..	6	..	6	..	13	..	337	613	108. Basai Nagla Mewati	
							Uninhabited			109 Basai Ehtmali	
2	..	9	..	15	..	34	..	202	373	110. Tora	
5	..	15	1	1	..	68	1	372	676	@111. Chandupura	
..	..	1	..	..	..	..	..	87	155	132. Mayapur	
3	..	3	..	3	..	21	2	198	357	133. Kalal Kheria	
1	..	13	..	13	..	95	..	541	909	134. Lakauli	
										Tahsil—Etmadpur	
6	..	33	..	26	..	162	4	1,396	2,344	23. Poiya	
22	..	31	..	62	..	156	2	2,165	3,421	88. Naryach Mustkil	
							Uninhabited			89. Naryach Ehtmali	
							Uninhabited			90. Nagla Dhimar Mustkil	
							Uninhabited			91. Nagla Dhimar Ehtmali	
469	**34**	**827**	**12**	**715**	**4**	**4,314**	**139**	**27,825**	**43,175**	**Total Rural Components**	
616	2	7,422	63	2,185	50	5,852	524	44,689	70,908	Firozabad Standard Urban Area	
										URBAN COMPONENTS	
482	1	7,062	55	2,040	50	4,442	475	37,907	59,942	1. Firozabad M.B.	
482	**1**	**7,062**	**55**	**2,040**	**50**	**4,442**	**475**	**37,907**	**59,942**	**Total Urban Group**	
										RURAL COMPONENTS	
										Tahsil—Firozabad	
37	..	86	2	43	..	271	11	1,306	2,052	87. Sukhmalpur Nizamabad	
1	.	8	..	10	..	73	1	515	778	116. Himayunpur	
40	1	119	1	55	..	238	16	1,071	1,735	@117. Datauji	
34	..	24	..	9	..	75	..	804	1,233	@118. Mohammadpur	
16	..	4	1	..	..	13	1	420	653	119. Sailai	

1	2	3	4	5	6	7	8	9	10
	120. Didamai	2.53	261	285	1,638	879	759	161	125
	@121. Rasulpur	1.16	123	124	557	319	238	..	..
	122. Lalpur	0.88	67	67	608	314	294	..	..
	123. Asfabad	1.44	207	272	1,596	858	738	253	185
	135. Mondha	1.53	134	165	1,133	609	524	161	133
	@140. Pempur Raipura	4 16	576	673	3,055	2,084	1,571	362	258
	@141. Akrabad	0.64	Uninhabited						
	142. Safipur	3.02	138	153	1,032	581	451	83	65
	Total Rural Group	**30.37**	**3,650**	**4,562**	**25,379**	**14,253**	**11,126**	**4,997**	**3,725**
Farrukhabad	. Farrukhabad cum Fatehgarh Standard Urban Area	55.17	24,883	30,754	154,670	85,516	69,154	11,883	9,564
	URBAN COMPONENTS								
	1. Farrukhabad cum Fatehgarh M.B.	10.65	14,700	19,421	102,768	55,412	47,356	4,359	3,597
	2. Fatehgarh Cantt.	4.29	2,936	3,084	8,067	5,015	3,052	782	644
	Total Urban Group	**14.94**	**17,636**	**22,505**	**110,835**	**60,427**	**50,408**	**5,141**	**4,241**
	RURAL COMPONENTS								
	Tahsil—Farrukhabad								
	338. Raipur	0.80	43	43	300	150	150	..	..
	339. Azmatpur	1.75	197	216	1,257	712	545	151	57
	340. Kharabandi Kuiya boot	0.59	57	57	278	160	118	34	23
	341. Jasamai	1.19	220	224	1,193	680	513	165	125
	342. Dhilwal	3.08	318	353	2,093	1,184	909	278	236
	343. Deoramur	0.31	82	91	509	300	209	124	84
	344. Stanpur	0.81	200	234	1,332	762	570	185	115
	345. Gharampur	0.76	137	179	1,026	547	479	101	90
	346. Paipihapur	2.42	302	354	2,021	1,150	871	214	174
	347. Bhaupur Khurd	1.50	111	139	946	518	428	151	160
	350. Bijadharpur	1.27	519	617	3,070	2,506	564	270	70
	359. Dhansua	1.78	182	199	1,106	579	527	200	159
	360. Narainpur	1.08	227	251	1,304	743	561	465	312
	361. Chaurasi	0.30	106	109	559	290	269	124	119
	*362. Bholepur	1.43	557	680	3,828	2,040	1,788	515	428
	£363. Railway Colony,	..	30	36	193	105	88	83	62
	364. Nekpur Kalan	1.29	412	442	2,362	1,234	1,128	497	463
	365. Allah Nagar Barhpur	1.86	887	1,010	5,456	3,011	2,445	1,131	972
	366. Bhopat Patti	0.73	289	344	1,560	914	646	127	87
	370. Sotapur Bahadurpur	0 24	96	110	623	330	293	16	14
	371. Bhagu Nagla	0.70	125	130	807	442	365	175	147
	372. Baghla Khoola	0.70	92	105	425	234	191	86	63
	*373. Maleni	0.86	294	319	1685	913	772	213	155
	374. Chandpur	0.53	169	197	968	549	419	199	154
	375. Amethi Kohra	1.00	244	250	1,287	723	555	72	46
	376. Kotri Amethi Kohna	1.83				Uninhabited			
	380. Tatiyan	0.24	20	31	110	66	44	16	9
	381. Niwalpur	0 56	88	95	332	190	142	48	36
	382. Amethi Jadid	0.72	274	322	1,921	1,079	842	249	189
	383. Khanpur	0.98	83	102	473	261	212	164	125
	384. Medhopur	0.68	278	314	1,445	799	646	231	274
	396. Kharbandi Bhikampur	1.62				Uninhabited			
	397. Makanpur	0.17				Uninhabited			
	399. Jaspalpur Dhara Nagri	0.34	45	45	243	145	98	46	19
	402. Kharbandi Nagla Wazir	0.64	125	158	664	366	298	55	51
	403. Nurpur	1.32	174	181	1,013	567	446	126	112
	404 Nekpur Khurd	1.11	57	79	442	268	174	39	31
	405. Arraha Paharpur	3 04	207	233	1,044	563	441	192	152
	Total Rural Group	**40.23**	**7,247**	**8,249**	**43,835**	**25,089**	**18,746**	**6,742**	**5,323**

Note:—@In 1971 the village code nos. 117,118,121, 140 & 141are partly included in Firozabad M.B.

11	12	13	14	15	16	17	18	2	1
..	..	241	37	470	31	161	..	120. Didamai	
..	..	127	23	166	1	11	1	@121. Rasulpur	
..	..	92	29	136	..	93	..	@122. Lalpur	
..	..	201	32	451	1	145	..	@123. Asfabad	
..	..	196	70	305	2	123	.	@135. Mondha	
..	..	522	152	1,134	16	270	3	@140. Pempur Raipura	
					Uninhabited			@141. Akrabad	
..	..	220	44	316	9	169	..	142. Safipur	
..	..	**4,063**	**1,071**	**7,471**	**160**	**1,653**	**12**	**Total Rural Group**	
6	5	41,814	20,958	42,329	2,023	6,457	77	Farrukhabad cum Fatehgarh Standard Urban Area	Farrukhabad cum Fateh- garh
								URBAN COMPONENTS	
3	5	28,010	16,282	27,118	1,481	1,514	23	1. Farrukhabad cum Fatehgarh M.B.	
3	..	3,286	1,140	3,179	164	6	..	2. Fatehgarh Cantt.	
6	**5**	**31,296**	**17,422**	**30,297**	**1,645**	**1,520**	**23**	**Total Urban Group**	
								RURAL COMPONENTS	
								Tahsil—Farrukhabad	
..	..	55	1	72	..	70	..	338. Raipur	
..	..	273	74	381	9	275	9	339. Azmatpur	
..	..	57	15	90	..	64	..	340. Kharebandi Kuiya boot	
..	..	240	48	354	1	270	1	341. Jasmai	
..	..	445	125	605	3	442	..	342. Dhilwal	
..	..	118	43	137	..	62	..	343. Deorampur	
.	..	342	109	375	10	184	6	344. Satanpur	
..	..	206	61	294	2	158	1	345. Gharampur	
..	..	384	65	643	14	398	2	346. Rapihapur	
..	..	154	10	290	19	221	..	347. Bhaupur Khurd	
.	..	1,794	171	347	3	81	2	350. Bijadharpur	
..	..	334	184	292	3	122	2	359. Dhansua	
..	..	280	98	427	..	77	..	360. Narainpur	
..	..	146	73	148	4	33	..	361. Chaurasi	
..	..	1,248	673	989	22	201	6	*362. Bholepur	
..	..	32	12	42	1	..	..	£363 Railway Colony	
..	..	565	323	593	104	130	8	364. Nekpur Kalan	
..	.	1,303	590	1,484	82	221	..	365. Allah Nagar Barhpur	
.	..	287	95	475	56	150	..	366. Bhopat Patti	
..	..	32	17	174	..	11	..	370. Sotapur Bahadurpur	
..	..	154	42	212	4	51	2	371. Bhagua Nagla	
..	..	113	40	137	..	105	..	372. Baghla Khoola	
.	.	520	221	450	11	121	3	373. Masenu	
..	..	266	146	286	7	100	4	374. Chandpur	
..	..	266	72	412	6	169	2	375. Amethi Kohna	
					Uninhabited			376. Kotri Amethi Kohna	
..	..	11	1	21	..	16	..	380. Tatiyan	
..	..	45	17	96	..	38	..	381. Niwalpur	
..	..	151	33	583	1	216	..	382. Amethi Jadid	
.	..	67	19	154	1	31	.	383. Khanpur	
.	.	259	80	429	6	162	.	384. Medhopur	
					Uninhabited			396. Kharbandi Bhikampur	
					Uninhabited			397. Makanpur	
..	..	14	5	97	..	75	..	399. Jaspalpur Dhara Nagri	
..	..	90	20	197	..	167	..	402. Kharbandi Neglo-Wazir	
..	..	100	25	293	1	169	..	403. Nurpur	
..	.	65	6	138	..	94	..	404. Nekpur Khurd	
..	..	102	22	315	8	253	6	405. Arraha Paharpur	
..	..	**10,518**	**3,536**	**12,032**	**378**	**4,937**	**54**	**Total Rural Group**	

1	2	19	20	21	22	23	24	25	26	27	28
	120. Didamai	28	..	2	..	..	..	1	7	21 6	15
	@121. Rasulpur	6	..	4	..	..	..	105	..	..	..
	122. Lalpur	..	..	6	..	..	.	31	..	..	..
	123. Asfabad	18	..	..	..	..	..	237	1	..	..
	135. Mondha	16	..	..	..	..	..	131	..	11	..
	@140. Pempur Raipura	164	3	..	..	..	..	80	1	4	..
	@141. Akrabad	..						Uninhabited			
	142. Safipur	46	5	4	..	..	..	3	..	..	..
	Total Rural Group	**437**	**13**	**27**	**..**	**1**	**..**	**2,324**	**62**	**980**	**15**
Farrukhabad	Farrukhabad-cum-Fatehgarh Standard Urban Area	4,855	68	126	3	28	..	2,230	649	7,613	177
	URBAN COMPONENTS										
	1. Farrukhabad-cum-Fatehgarh M.B.	666	12	97	3	27	..	1,954	597	6,949	143
	2. Fatehgarh Cantt.	68	..	..	..	1	..	30	..	180	..
	Total Urban Group	**734**	**12**	**97**	**3**	**28**	**..**	**1,984**	**597**	**7,129**	**143**
	RURAL COMPONENTS										
	Tahsil—Farrukhabad										
	338. Raipur	..	..	..	..	..	..	..	..	..	..
	339. Azmatpur	91	..	..	..	..	..	..	..	2	..
	340. Kharabandi Kuiya boot	23	..	..	..	..	..	..	..	.	..
	341. Jasmai	66	..	..	..	..	..	1	..	..	..
	342. Dhilwal	106	2	..	..	..	..	16	..	14	..
	343. Deorampur	64	..	..	..	..	..	1	..	1	..
	344. Satanpur	119	3	3	..	..	..	13	..	2	..
	345. Gharampur	94	1	..	..	..	..	5	..	15	..
	346. Papihapur	197	..	..	..	..	..	1	..	26	11
	347. Bhaupur Khurd	14	..	..	..	..	..	..	..	46	19
	350. Bijadharpur	43	1	3	..	..	..	2	..	3	..
	359. Dhansua	131	..	..	..	..	..	1	..	..	..
	360. Narainpur	291	..	1	..	..	..	19	..	3	..
	361. Chaurasi	95	4	..	..	..	..	3	..	2	..
	*362. Bholepur	192	5	2	..	..	..	5	..	102	..
	£363. Railway Colony,	14	..	..	..	..	..	..	..	3	..
	364. Nekpur Kalan	275	3	..	..	..	..	14	2	30	..
	365. Allah Nagar Barhpur	536	10	9	..	..	..	56	7	128	4
	366. Bhopat Patti	205	12	.	..	..	..	30	41	23	..
	370. Sotapur Bahadurpur	147	..	..	..	..	..	3	..	3	..
	371. Bhagua Nagla	83	..	2	..	..	..	17	..	3	..
	372. Baghla Khoola	26	..	..	..	..	..	1	..	..	..
	373 Maseni	147	5	..	..	..	..	22	1	5	..
	374. Chandpur	150	2	..	..	..	..	1	..	4	..
	375. Amethi Kohna	189	4	..	..	..	..	13	..	11	..
	376. Kotri Amethi Kohna							Uninhabited			
	380. Tatiyan	3	..	..	..	..	..	..	..	..	..
	381. Niwalpur	58	..	..	..	..	..	..	..	..	..
	382. Amethi Jadid	302	1	..	..	..	..	5	..	8	..
	383. Khanpur	72	1	4	..	..	..	..	..	29	..
	384. Madhopur	168		1	..	..	..	14	1	2	..
	396. Kharbandi Bhikampur							Uninhabited			
	397. Makanpur							Uninhabited			
	399. Jaspalpur Dhara Nagri	22	..	..	..	..	..	..	..	..	..
	402. Kharbandi Naglo-Wazir	23	..	..	..	..	..	3	..	..	..
	403. Nurpur	104	1	.	.	.	..	..	..	10	..
	404. Nekpur Khurd	34	.	1	.	..	..	..	..	4	..
	405. Arraha Paharpur	37	1	3	..	..	..	..	..	5	..
	Total Rural Group	**4,121**	**56**	**29**	**..**	**..**	**..**	**246**	**52**	**484**	**34**

29	30	31	32	33	34	35	36	37	38	2	1
..	..	21	2	2	..	39	7	409	728	120. Didamai	
3	..	13	..	6	..	18	..	153	237	@121. Rasulpur	
..	..	1	..	..	..	5	..	178	294	122. Lalpur	
2	..	17	..	8	..	24	..	407	737	123. Asfabad	
..	..	10	..	..	..	14	2	304	522	135. Mondha	
1	..	57	2	12	..	546	7	950	1,555	@140. Pempur Raipura	
							Uninhabited			@141. Akrabad	
..	..	..	..	..	..	94	4	265	442	142. Safipur	
134	**1**	**360**	**8**	**145**	**..**	**1,410**	**49**	**6,782**	**10,966**	**Total Rural Group**	
575	1	6,099	80	2,009	8	12,337	960	43,187	67,131	Farrukhabad-cum-Fatehgarh Farrukhabad Standard Urban Area	
										URBAN COMPONENTS	
404	1	5,654	77	1,233	5	8,620	620	28,294	45,875	1. Farrukhabad-cum-Fatehgarh M. B.	
19	..	84	3	380	1	2,411	160	1,836	2,888	2. Fatehgarh Cantt.	
423	**1**	**5,738**	**80**	**1,613**	**6**	**11,031**	**780**	**30,130**	**48,763**	**Total Urban Group**	
										RURAL COMPONENTS	
										Tahsil—Farrukhabad	
..	..	..	.	..	..	. 2	.	78	150	338. Raipur	
2	..	..	..	1	..	10	..	331	536	339. Azmatpur	
.	..	1	..	..	..	2	..	70	118	340. Kharabandi Kuiya boot	
..	..	..	..	..	..	17	..	326	512	341 Jasmai	
3	..	7	..	2	..	15	1	579	906	342. Dhilwal	
..	..	3	..	..	..	6	..	163	209	343. Deorampur	
3	..	9	..	8	..	34	1	387	560	344. Satanpur	
..	..	3	..	4	..	15	..	253	477	345. Gharampur	
..	..	1	..	12	..	8	1	507	857	346. Papihapur	
..	..	1	..	..	..	8	..	228	409	347 Bhaupur Khurd	
5	..	6	..	9	..	195	..	2,159	561	350. Bijadharpur	
3	..	7	..	14	.	14	1	287	524	359. Dhansua	
2	..	2	..	8	.	24	..	316	561	360. Narainpur	
1	..	5	..	1	.	8	..	142	265	361. Chaurasi	
85	..	112	..	95	..	195	11	1,051	1,766	*362. Bholepur	
..	..	..	..	13	..	12	1	63	87	£363. Railway Colony	
7	..	6	..	36	1	95	90	641	1,024	364. Nekpur Kalan	
6	..	87	..	128	1	313	60	1,527	2,363	365. Allah Nagar Barhpur	
1	..	16	..	11	..	39	3	439	590	366. Bhopat Patti	
..	..	2	..	3	..	5	..	156	293	370. Sotapur Bahadurpur	
12	..	17	..	5	..	22	2	230	361	371. Bhagua Nagla	
..	..	1	..	..	..	4	..	97	191	372. Baghla Khoola	
6	..	40	..	82	..	77	2	463	761	373. Masem	
1	..	1	..	..	..	29	1	263	412	374. Chandpur	
1	..	12	..	7	.	10	..	320	549	375. Amethi Kohna	
							Uninhabited			376. Kotri Amethi Kohna	
..	..	.	.	..	..	2	..	45	44	380 Tatiyan	
..	..	..	..	..	..	..	..	94	142	381. Niwalpur	
..	.	1	..	..	..	51	..	496	841	382. Amethi Jadid	
..	..	9	..	..	..	9	..	107	211	383. Khanpur	
1	..	7	..	3	..	71	5	370	640	384. Madhopur	
							Uninhabited			396. Kharbandi Bhikampur	
							Uninhabited			397. Makanpur	
..	..	..	..	..	..	..	..	48	98	399. Jaspalpur Dhara Nagri	
..	..	2	..	..	..	2	..	169	298	402. Kharbandi Naglo-Wazir	
2	..	..	..	1	..	7	..	274	445	403. Nurpur	
..	..	3	.	1	..	1	..	130	174	404. Nekpur Khurd	
11	..	..	..	2	..	4	1	248	433	405. Arraha Paharpur	
152	..	361	..	396	2	1,306	180	13,057	18,368	**Total Rural Group**	

Note: £Area of Railway Colony is included in Bholepur

*In 1971 the Village Code No. 362 is partly included in Farrukhabad-cum-Fatehgarh M.B.

1	2	3	4	5	6	7	8	9	10
Etawah	Etawah Standard Urban Area	22.78	12,569	16,766	91,165	49,472	41,693	6,616	5,194
	URBAN COMPONENTS								
	Etawah M.B.	9 35	11,638	15,681	85,894	46,381	39,513	6,256	4,934
	Total Urban Group	**9.35**	**11,638**	**15,681**	**85,894**	**46,381**	**39,513**	**6,256**	**4,934**
	RURAL COMPONENTS								
	Tahsil—Etawah								
	128. Sarai Dayant	1 06	100	104	688	364	324	33	23
	129. Paret Chhawni	3 83	59	64	175	112	63	7	6
	130. Sarai Ram Chandra	0.19	1	1	1	1	..	..	..
	167. Etawah G.	8.35	771	916	4,407	2,614	1,793	320	231
	Total Rural Group	**13 43**	**931**	**1,085**	**5,271**	**3,091**	**2,180**	**360**	**260**
Kanpur	Kanpur Standard Urban Area	298 98	243,378	268,515	1,275,242	723,641	551,601	103,032	77,498
	URBAN COMPONENTS								
	1. Kanpur M.C., Rawatpur Station yard & Central Rly Colony.	262 52	225,868	244,169	1,158,321	654,887	503,434	94,386	71,027
	(i) Kanpur M.C.	261.59	225,165	243,310	1,154,388	652,569	501,819	93,806	70,617
	(ii) Rawatpur Station Yard.	0 54	499	655	3,023	1,784	1,239	414	301
	(iii) Central Rly Colony	0.39	204	204	910	534	376	166	109
	2. Kanpur Cantt.	16 08	7,867	13,648	69,452	39,653	29,799	4,812	3,875
	3. Armapur Estate	6.29	3,841	3,952	17,946	10,739	7,207	1,372	943
	4. Northern Rly Colony	4 66	3,747	4,063	17,410	10,297	7,113	2,163	1,485
	5. Chakeri	5 21	1,152	1,284	6,475	4,096	2,379	102	46
	6. I.I.T. Kanpur	4.22	903	1,399	5,638	3,969	1,669	197	122
	Total Urban Group	**298 98**	**243,378**	**268,515**	**1,275,242**	**723,641**	**551,601**	**103,032**	**77,498**
Allahabad	Allahabad Standard Urban Area	364 13	104,299	122,894	639,264	354,734	284,530	57,869	49,237
	URBAN COMPONENTS								
	1 Allahabad M C. and Subedarganj Rly. Colony	63 87	79,736	95,195	492,445	274,411	218,034	37,892	31,263
	(i) Allahabad M C.	62 94	79,299	94,714	490,622	273,347	217,275	37,681	31,122
	(ii) Subedarganj Rly. Colony.	0.93	437	481	1,823	1,064	759	211	141
	2. Allahabad Cantt.	18 31	3,617	4,293	20,591	13,095	7,496	2,840	2,444
	Total Urban Group	**82.18**	**83,353**	**99,488**	**513,036**	**287,506**	**225,530**	**40,732**	**33,707**
	RURAL COMPONENTS								
	Tahsil—Chail								
	176. Rasoolpur Kashipur Uparhar	0 42	203	210	1,094	632	462	113	110
	177. Rasoolpur Kashipur Kachhar	2 74				Uninhabited			
	180. Shaikh Sareera	1 18	70	71	428	212	216	135	140
	181. Ibrahimpur Bamrauli	0.72	224	234	1,721	1,014	707	158	128
	182. Rasoolpur Mariyadih Uparhar	1 00	94	99	646	328	318	49	31
	183. Rasoolpur Mariyadih Kachhar	1.62				Uninhabited			
	184. Bharetha	1 14	162	175	985	537	448	138	132
	185. Mohammadpur Taluka Ibrahimpur	1.17	87	87	337	188	149	4	3

11	12	13	14	15	16	17	18	2	1
210	155	26,224	14,375	22,980	1,193	1,160	29	Etawah Standard Urban Area	Etawah
								URBAN COMPONENTS	
..	..	24,907	13,980	21,360	1,156	712	28	Etawah M.B.	
.	..	**24,907**	**13,980**	**21,360**	**1,156**	**712**	**28**	**Total Urban Group**	
								RURAL COMPONENTS	
								Tahsil—Etawah	
..	..	112	..	171	..	83	..	128 Sarai Dayant	
.	..	57	6	74	1	2	.	129 Paret Chhawni	
..	..	1	..	1	..	1		130. Sarai Ram Chandra	
210	155	1,147	389	1,374	36	362	1	167. Etawah G.	
210	**155**	**1,317**	**395**	**1,620**	**37**	**448**	**1**	**Total Rural Group**	
285	246	419,832	228,050	363,956	13,324	7,520	145	Kanpur Standard Urban Area	Kanpur
								URBAN COMPONENTS	
274	245	377,592	208,328	328,568	12,019	7,485	145	1 Kanpur M.C., Rawatpur Station yard & Central Rly. Colony.	
274	245	376,246	207,761	327,474	11,989	7,485	145	(i) Kanpur M C.	
..	..	1,081	461	844	26	..		(ii) Rawatpur Station Yard	
..	..	265	106	250	4	..	..	(iii) Central Rly. Colony	
11	1	21,915	10,731	20,641	918	27		2. Kanpur Cantt	
..	..	6,785	3,255	5,457	144	3	.	3. Armapur Estate	
..	..	6,761	3,022	5,201	109	3	..	4. Northern Rly. Colony	
..	..	3,555	1,747	2,791	19	2	..	5. Chakeri	
..	..	3,224	967	1,298	115	..	..	6. I.I.T. Kanpur	
285	**246**	**419,832**	**228,050**	**363,956**	**13,324**	**7,520**	**145**	**Total Urban Group**	
141	100	199,112	97,997	167,563	14,684	15,143	1,422	Allahabad Standard Urban Area	Allahabad
								URBAM CONPONENTS	
140	100	167,875	90,913	125,457	8,662	2,151	261	1. Allahabad M C and Subedarganj Rly Colony	
140	100	167,088	90,514	124,932	8,655	2,151	261	(i) Allahabad M C.	
..	..	787	399	525	7	..	..	(ii) Subedarganj Rly. Colony.	
1	..	9,129	2,808	8,127	241	26	4	2. Allahabad Cantt.	
141	**100**	**177,004**	**93,721**	**133,584**	**8,903**	**2,177**	**265**	**Total Urban Group**	
								RURAL COMPONENTS	
								Tahsil—Chail	
..	..	198	45	348	158	210	91	176 Rasoolpur Kashipur Uparhar.	
				Uninhabited				177. Rasoolpur Kashipur Kachhar.	
..	..	54	3	107	48	23	..	180. Shaikh Sareera	
..	..	688	366	646	59	25	1	181. Ibrahimpur Bamrauli	
..	..	132	62	94	18	35	3	182. Rasoolpur Mariyadih Uparhar.	
				Uninhabited				183. Rasoolpur Mariyadih Kachhar	
..	..	150	12	249	84	106	3	184. Bharetha	
..	..	65	36	102	2	48	..	185. Mohammadpur Taluka Ibrahimpur.	

1	2	19	20	21	22	23	24	25	26	27	28
Etawah	Etawah Standard Urban Area	567	26	209	10	14	..	2,741	289	2,791	77
	URBAN COMPONENTS										
	Etawah M.B.	228	23	186	10	14	..	2,722	288	2,365	52
	Total Urban Group	**228**	**23**	**186**	**10**	**14**	..	**2,722**	**288**	**2,365**	**52**
	RURAL COMPONENTS										
	Tahsil—Etawah										
	128. Sarai Dayant	61	..	..	..	..	..	1	..	13	..
	129. Paret Chhawni	13	1	..	..	..	..	..	..	27	..
	130. Sarai Ram Chandra	..	..	..	..	..	..	..	..	..	..
	167. Etawah G.	265	2	23	..	..	.	18	1	386	25
	Total Rural Group	**339**	**3**	**23**	..	..	..	**19**	**1**	**426**	**25**
Kanpur	Kanpur Standard Urban Area	4,593	400	1,745	70	160	8	15,235	504	112,971	968
	URBAN COMPONENTS										
	1. Kanpur M.C. Rawatpur Station yard & Central Rly. Colony	4,490	389	1,576	67	156	8	13,996	451	106,966	860
	(i) Kanpur M.C.	4,489	389	1,575	67	156	8	13,973	450	106,898	859
	(ii) Rawatpur Station yard	..	..	1	..	..	..	18	1	64	1
	(iii) Central Rl. Colony	1	..	..	..	..	..	5	..	14	..
	2. Kanpur Cantt.	98	11	158	2	..	.	1,212	53	5,463	77
	3. Armapur Estate	..	..	8	..	..	..	10	..	359	29
	4. Northern Rly. Colony	2	..	1	1	4	..	16	..	165	2
	5. Chakeri	2	..	.	..	..	..	..	..	7	..
	6. I.I.T. Kanpur	1	..	2	..	..	..	1	..	11	.
	Total Urban Group	**4,593**	**400**	**1,745**	**70**	**160**	**8**	**15,235**	**504**	**112,971**	**968**
Allahabad	Allahabad Standard Urban Area	12,128	4,962	1,516	75	35	..	8,938	898	23,251	511
	URBAN COMPONENTS										
	1. Allahabad M.C. & Subedarganj Rly. Colony.	3,141	1,004	1,321	68	17	..	7,587	627	20,199	406
	(i) Allahabad M.C.	3,141	1,004	1,321	68	17	..	7,581	627	20,180	405
	(ii) Subedarganj Rly. Colony	..	..	..	..	..	..	6	..	19	1
	2. Allahabad Cantt.	83	21	53	1	.	..	74	4	295	3
	Total Urban Group	**3,224**	**1,025**	**1,374**	**69**	**17**	..	**7,661**	**631**	**20,494**	**409**
	RURAL COMPONENTS										
	Tahsil—Chail										
	176. Rasoolpur Kashipur Uparhar	73	63	..	..	..	..	2	2	2	..
	177. Rasoolpur Kashipur Kachhar					Uninhabited					
	180. Shaikh Sarcera	47	44	.	..	..	..	2	1	8	..
	181. Ibrahimpur Bamrauli	45	49	..	..	..	.	..	..	2	..
	182. Rasoolpur Mariyadih Uparhar	22	1	..	1	..	..	2	.	1	..
	183. Rasoolpur Mariyadih Kachhar					Uninhabited					
	184. Bharetha	47	30	..	..	.	..	7	5	1	..
	185. Mohammadpur Taluka Ibrahimpur	24	1	..	..	.	..	..	..	3	..

29	30	31	32	33	34	35	36	37	38	2	1
553	1	5,408	47	1,474	5	8,063	709	26,492	40,500	Etawah Standard Urban Area	Etawah
										URBAN COMPONENTS	
509	1	5,282	47	1,383	5	7,959	702	25,021	38,357	Etawah M.B.	
509	**1**	**5,282**	**47**	**1,383**	**5**	**7,959**	**702**	**25,021**	**38,357**	**Total Urban Group**	
										RURAL COMPONENTS	
										Tahsil—Etawah	
..	..	1	..	..	..	12	..	193	324	128. Sarai Dayant	
16	..	..	..	10	..	6	..	38	62	129. Paret Chhawni	
..	..	..	..	..	..	..	..	..	..	130. Sarai Ram Chandra	
28	..	125	..	81	..	86	7	1,240	1,757	167. Etawah G.	
44	..	**126**	..	**91**	..	**104**	**7**	**1,471**	**2,143**	**Total Rural Group**	
4,456	81	77,706	1,262	32,252	211	107,318	9,675	359,685	533,277	Kanpur Standard Urban Area	Kanpur
										URBAN COMPONENTS	
3,973	38	73,588	1,192	25,476	160	90,862	8,709	326,319	491,415	1. Kanpur M.C. Rawatpur Station yard & Central Rly. Colony.	
3,971	38	73,557	1,192	24,637	156	90,743	8,685	325,095	489,830	(i) Kanpur M.C.	
..	..	12	..	643	2	106	22	940	1,213	(ii) Rawatpur Station yard	
2	..	19	..	196	2	13	2	284	372	(iii) Central Rly. Colony	
367	..	3,555	62	2,735	22	7,026	691	19,012	28,881	2. Kanpur Cantt.	
103	43	239	2	60	..	4,675	70	5,282	7,063	3. Armapur Estate	
11	..	244	6	3,974	20	781	80	5,096	7,004	4. Northern Rly. Colony.	
2	..	3	..	2	7	2,773	12	1,305	2,360	5. Chakeri	
.	..	77	..	5	2	1,201	113	2,671	1,554	6. I.I.T. Kanpur	
4,456	**81**	**77,706**	**1,262**	**32,252**	**211**	**107,318**	**9,675**	**359,685**	**538,277**	**Total Urban Group**	
2,702	72	28,179	743	13,840	122	61,831	5,879	187,171	269,846	Allahabad Standard Urban Area	Allahabad
										URBAN COMPONENTS	
2,294	47	26,931	698	12,794	115	49,022	5,436	148,954	209,372	1. Allahabad M.C. & Subedarganj Rly. Colony.	
2,294	47	26,925	698	12,314	115	49,008	5,430	148,415	208,620	(i) Allahabad M.C.	
..	..	6	..	480	..	14	6	539	752	(i) Subedarganj Rly. Colony	
40	..	330	13	277	3	6,949	192	4,968	7,255	2. Allahabad Cantt.	
2,334	**47**	**27,261**	**711**	**13,071**	**118**	**55,971**	**5,628**	**153,922**	**216,627**	**Total Urban Group**	
										RURAL COMPONENTS	
										Tahsil—Chail	
..	..	17	..	7	..	37	2	284	304	176. Rasoolpur Kashipur Uparhar	
						Uninhabited				177. Rasoolpur Kashipur Kachhar	
..	..	5	1	2	..	20	2	105	168	180. Shaikh Sareera	
..	..	..	3	2	..	572	6	368	648	181. Ibrahimpur Bamrauli	
..	..	3	..	..	..	31	13	234	300	182. Rasoolpur Mariyadih Uparhar	
						Uninhabited				183. Rasoolpur Mariyadih Kachhar	
..	..	2	..	..	..	86	46	288	364	184. Bharetha	
..	..	4	..	1	..	22	1	86	147	185. Mohammadpur Taluka Ibrahimpur	

1	2	3	4	5	6	7	8	9	10
	186. Umri	0 91	83	83	438	227	211	44	37
	187. Jhapiya	2 21	18	29	96	57	39	41	26
	188. Rahimabad	0 71	27	27	170	92	78	61	47
	189. Mubarakpur Kotwa	1.13	133	136	637	361	276	195	161
	190. Chandrabhanpur	0.57	28	28	143	86	57	58	44
	191. Ghaya Suddinpur Uparhar	2 09	44	44	267	152	115	..	..
	192. Ghaya Suddinpur Kachhar	6 81			Uninhabited				
	193. Umarpur Niwan Uparhar	3.29	489	489	2,758	1,541	1,217	655	507
	194. Umarpur Niwan Kachhar.	7.68			Uninhabited				
	195 Dadanpur	0 46	44	44	339	181	158	84	61
	196. Chak Dadanpur	0.19	9	9	60	33	27	28	23
	197. Jhalwa	0.93	73	73	446	250	196	72	67
	198. Deoyhat	1 78	125	130	751	399	352	29	26
	199. Damupur	2.59	118	129	713	365	348	127	136
	200. Jairampur	0.44	65	65	233	138	95	82	71
	201. Birampur	0 72	11	11	73	33	40	..	2
	214. Shaha-urf-Pipalgaon	4.37	429	568	2,805	1,472	1,333	508	469
	356. Baxi Mondha	3.27	309	346	2,001	1,068	933	266	230
	Tahsil—Soraon								
	103. Arazi Chak Shah Hamid	0.13	29	31	133	73	60	57	46
	104. Mazra Chak Shah Zainuddin	0.06			Uninhabited				
	105. Mohammadpur Hathiga	2 29	389	413	2,206	1,182	1,024	178	182
	106. Malikpur	0 40	86	90	523	284	239	79	84
	107. Malak Harhar Kachhar	3.12			Uninhabited				
	108. Malak Harhar Uparhar	3 04	484	644	2,719	1,461	1,258	209	160
	109. Mahrudih	0 93	84	141	497	257	240	30	31
	110 Hathiga	3 26	368	372	1,991	1,012	979	209	210
	111. Chak Shahzainuddin	0 31			Uninhabited				
	112. Chak Shah Hamid Taluka	0 34			Uninhabited				
	113. Akbarpur urf Gangaganj	2.02	259	264	1,420	686	734	107	87
	114. Tikari	1.85	212	233	1,179	592	587	236	260
	115. Rasulpur Chandhan	0.44	34	35	173	83	90	24	37
	116 Rampur	1 27	109	118	627	324	303	63	74
	409. Bahorikpur	0 83	121	121	582	332	250	83	56
	410. Araispur (Bir Singhpur-urf-Araispur).	0 79	53	53	296	158	138	103	96
	411. Sarai Gopal	1.06	83	83	546	285	261	81	85
	412. Badri	1.23	194	194	1,037	542	495	145	154
	413. Lehra	2.15	173	180	1,052	597	455	57	39
	414. Singarpur	0 53	104	166	534	271	263	41	40
	415. Rudrapur	0.71	168	170	839	425	414	143	142
	416. Gaddopur	1 94	117	119	897	448	449	112	111
	417. Morhum Uparhar	1 58	416	420	2,560	1,349	1,211	296	266
	418. Morhum Kachhar	4 11			Uninhabited				
	419. Bela Kachhar Phaphamau	6 71			Uninhabited				
	420. Phaphamau	2.65	140	140	866	454	412	61	57
	421 Rangpura	2.18	204	216	1,392	703	689	286	290
	422. Bela Kachhar Barud Khana	2 61			Uninhabited				
	423. Bahmalpur	3 26	484	484	2,696	1,366	1,330	265	136
	424. Hari Rampur	0 09	7	7	23	12	11	..	..
	425. Kursand	4.39	364	371	2,099	1,060	1,039	307	303
	426. Rampur	0.37	74	76	403	210	193	99	94
	427. Duari	1.19	87	95	580	296	284	151	161
	428. Gaitawardih	3.54	378	435	2,256	1,161	1,095	298	313

11	12	13	14	15	16	17	18	2	1
..	..	73	28	102	22	43	8	186. Umri	
..	..	24	3	37	13	..	..	187. Jhapiya	
..	..	9	..	59	29	..	..	188. Rahimabad	
..	..	136	13	161	11	30	4	189. Mubarakpur Kotwa	
..	..	8	1	53	9	4	.	190. Chandrabhanpur	
..	..	34	5	81	13	..	..	191. Ghaya Suddinpur Uparhar	
			Uninhabited					192. Ghaya Suddinpur Kachhar	
..	..	614	164	776	103	84	1	193. Umarpur Niwan Uparhar	
			Uninhabited					194. Umarpur Niwan Kachhar	
..	..	39	7	113	46	4	1	195. Dadanpur	
..	..	5	..	21	14	2	.	196. Chak Dadanpur	
..	..	100	6	120	3	62		197. Jhalwa	
..	..	86	4	193	11	110	2	198. Deoyhat	
..	..	88	4	197	27	90	16	199. Damupur	
..	..	39	6	74	1	1	..	200. Jairampur	
..	..	8	..	17	16	11	13	201. Birampur	
..	..	271	30	899	439	247	31	214. Shaha-urf-Pipalgaon	
..	..	161	10	574	66	301	7	356. Baxi Mondha	
								Tahsil—Soraon	
..	..	11	1	37	29	14	2	103. Arazi Chak Shah Hamid	
			Uninhabited					104. Mazra Chak Shah Zainuddin	
..	..	289	17	571	188	385	79	105. Mohammadpur Hathiga	
..	..	23	1	167	77	87	..	106. Malikpur	
			Uninhabited					107. Malak Harhar Kachhar	
..	..	655	127	712	95	315	56	108. Malak Harhar Uparhar	
..	..	67	14	133	17	76	2	109. Mahrudih	
..	..	336	38	549	94	325	23	110. Hathiga	
			Uninhabited					111. Chak Shahzainuddin	
			Uninhabited					112. Chak Shah Hamid Taluka	
..	..	226	101	401	75	308	22	113. Akbarpur urf Gangaganj	
..	..	134	15	340	70	169	16	114. Tikari	
..	..	16	1	49	13	26	1	115. Rasulpur Chandhan	
..	..	110	19	167	5	125	5	116. Rampur	
..	..	89	7	217	3	184	2	409. Bahorikpur	
..	..	23	2	104	65	39	14	410. Araispur (Bir Singhpur-urf-Araispur).	
..	..	82	15	140	45	75	10	411. Sarai Gopal	
..	..	174	6	299	138	217	123	412. Badri	
..	..	192	28	291	22	185	2	413. Lehra	
..	..	55	2	144	28	96	8	414. Singarpur	
..	..	127	27	244	109	115	7	415. Rudrapur	
..	..	106	104	236	84	96	23	416. Gaddopur	
..	..	332	30	729	208	385	118	417. Morhum Uparhar	
			Uninhabited					418. Morhum Kachhar	
			Uninhabited					419. Bela Kachhar Phaphamau	
..	..	76	..	251	2	201	2	420. Phaphamau	
..	..	251	24	343	171	130	4	421. Rangpura	
			Uninhabited					422. Bela Kachhar Barud Khana	
..	..	569	51	651	185	320	24	423. Bahmalpur	
..	..	5	..	6	..	6	..	424. Hari Rampur	
..	..	365	48	465	75	252	16	425. Kursand	
..	..	38	..	119	11	83	..	426. Rampur	
..	..	81	19	150	29	43	5	427. Duari	
..	..	339	34	528	48	288	15	428. Gaitawardih	

1	2	19	20	21	22	23	24	25	26	27	28
	186. Umri	26	11	..	..	..	.	..	..	6	..
	187. Jhapiya	19	12	..	..	..	..	..	..	..	..
	188. Rahimabad	57	29	..	..	..	..	..	..	..	..
	189. Mubarakpur Kotwa	81	7	..	.	..	..	2	..	12	..
	190. Chandrabhanpur	46	9	..	..	..	..	..	..	..	..
	191. Ghaya Suddinpur Uparhar	79	13	..	..	..	.	..	..	..	..
	192. Ghaya Suddinpur Kachhar						Uninhabited				
	193. Umarpur Niwan Uparhar	160	90	20	..	..	..	19	..	64	..
	194. Umarpur Niwan Kachhar						Uninhabited				
	195. Dadanpur	31	1	..	..	..	..	..	..	64	44
	196. Chak Dadanpur	1	..	..	..	..	..	1	..	1	..
	197. Jhalwa	36	2	..	..	..	.	1	..	2	..
	198. Deoyhat	52	8	..	..	..	..	1	..	8	..
	199. Damupur	12	8	3	..	5	..	1	1	14	..
	200. Jairampur	35	1	..	..	..	..	5	..	1	..
	201. Birampur	1	3	..	..	..	..	..	..	4	..
	214. Shaha-urf-Pipalgaon	572	394	..	..	..	..	17	..	11	..
	356. Baxi Mondha	142	30	25	..	..	..	67	29	13	..
	Tahsil—Soraon										
	103. Araza Chak Shah Hamid	20	24	..	..	..	..	3	3	..	..
	104. Mazra Chak Shah Zainuddin						Uninhabited				
	105. Mohammadpur Hathiga	124	99	..	..	..	..	20	10	8	..
	106. Malikpur	75	74	..	..	..	..	5	3	..	..
	107. Malak Harhar Kachhar						Uninhabited				
	108. Malak Harhar Uparhar	176	26	1	..	..	..	36	8	28	..
	109. Mahrudih	20	15	..	..	1	..	3	..	4	..
	110. Hathiga	126	66	1	..	..	..	20	1	8	..
	111. Chak Shahzainuddin		—				Uninhabited				
	112. Chak Shah Hamid Taluka						Uninhabited				
	113. Akbarpur-urf-Gangaganj	65	52	..	..	..	..	3	..	4	..
	114. Tikari	114	53	..	..	.	..	15	1	10	..
	115. Rasulpur Chandhan	16	12	..	..	..	..	2	..	..	..
	116. Rampur	20	..	2	.	..	..	..	..	..	..
	409. Bahorikpur	21	1	..	..	..	..	..	..	..	—
	410. Araispur (Bir Singhpur-urf-Araispur)	58	51	.	..	..	..	..	..	..	—
	411. Sarai Gopal	43	35	..	..	..	..	..	..	3	—
	412. Badri	20	4	..	..	..	..	2	2	17	3
	413. Lehra	73	20	..	..	..	..	15	..	..	..
	414. Singarpur	25	20	..	..	..	..	3	..	2	..
	415. Rudrapur	96	100	..	..	..	..	2	..	9	2
	416. Gaddopur	41	45	..	1	..	..	19	8	23	..
	417. Morhum Uparhar	191	74	4	..	..	..	3	3	46	3
	418. Morhum Kachhar						Uninhabited				
	419. Bela Kachhar Phaphamau						Uninhabited				
	420. Phaphamau	24	..	..	..	..	..	..	..	2	—
	421. Rangpura	116	162	..	..	..	..	11	1	8	..
	422. Bela Kachhar Barud Khana						Uninhabited				
	423. Bahmalpur	167	154	..	..	..	..	26	..	37	..
	424. Hari Rampur	..	..	..	..	..	..	..	..	..	..
	425. Kursand	114	57	3	..	..	..	11	2	4	..
	426. Rampur	33	11	.	.	..	..	..	..	..	..
	427. Duari	68	24	..	.	..	..	1	..	2	..
	428. Gaitawardih	103	28	1	..	..	..	31	..	3	..

29	30	31	32	33	34	35	36	37	38	2	1
..	..	5	1	2	..	20	2	125	189	186. Umri	
.	..	1	..	3	..	14	1	20	26	187. Jhapiya	
	..	..	..	..	..	2	..	33	49	188. Rahimabad	
.	..	1	..	10	..	25	..	200	265	189. Mubarakpur Kotwa	
..	..	..	..	1	..	2	..	33	48	190. Chandrabhanpur	
..	..	..	..	1	..	1	..	71	102	191. Ghaya Suddinpur Uparhar	
				Uninhabited						192. Ghaya Suddinpur Kachhar	
45	3	32	.	6	..	346	9	765	1,114	193. Umarpur Niwan Uparhar	
				Uninhabited						194. Umarpur Niwan Kachhar	
..	..	..		3	..	11	..	68	112	195. Dadanpur	
..	..	..	.	..	..	16	14	12	13	196. Chak Dadanpur	
3	..	1	..	1	..	14	..	130	193	197. Jhalwa	
..	..	..	1	9	.	13	..	206	341	198. Deoyhat	
12	..	3	..	8	..	49	2	168	321	199. Damupur	
..	.	2	.	3	..	27	..	64	94	200. Jairampur	
..	..	..	..	..	..	1	..	16	24	201. Birampur	
8	7	3	.	3	..	38	7	573	894	214. Shah-urf-Pipalgaon	
7	..	1	..	3	..	15	..	494	867	356. Baxi Mondha	
										Tahsil—Soraon	
..	..	..	..	..	..	..	..	36	31	103. Arazi Chak Shah Hamid	
				Uninhabited						104. Mazra Chak Shah Zainuddin	
..	..	2	..	2	..	30	..	611	836	105. Mohammadpur Hathiga	
..	..	..	..	..	..	..	..	117	162	106 Mulkpur	
				Uninhabited						107. Malak Harhar Kachhar	
..	.	28	..	6	..	122	5	749	1,163	108 Malak Harhar Uparhar	
6	.	4	..	1	.	18	..	124	223	109 Mahrudih	
1	..	5	..	..	..	63	4	463	885	110 Hathiga	
				Uninhabited						111. Chak Shahzainuddin	
				Uninhabited						112 Chak Shah Hamid Taluka	
..	..	5	1	..	..	16	..	285	659	113 Akbarpur-urf-Gangaganj	
4	..	9	..	2	..	17	..	252	517	114. Tikari	
.	.	..	..	..	.	5	..	34	77	115. Rasulpur Chandhan	
..	..	2	..	..	..	18	..	157	298	116. Rampur	
..	..	..	..	..	..	12	..	115	247	409. Bahorikpur	
..	..	4	..	..	..	3	..	54	73	410. Araispur (Bir Singhpur-urf-Araispur)	
..	..	1	.	..	..	18	..	145	216	411. Sarai Gopal	
..	1	4	..	4	..	35	5	243	357	412. Badri	
..	..	1	..	10	..	7	..	306	433	413. Lehra	
..	..	1	.	4	..	13	..	127	235	414 Singarpur	
..	..	..	..	11	..	11	..	181	305	415. Rudrapur	
2	..	21	2	8	..	26	5	212	365	416. Gadlopur	
..	..	11	2	28	..	61	8	620	1,003	417. Morhum Uparhar	
				Uninhabited						418. Morhum Kachhar	
				Uninhabited						419. Bela Kachhar Phaphamau	
1	..	1	..	7	..	15	..	203	410	420. Phaphamau	
1	..	8	.	19	..	50	4	360	518	421 Rangpura	
				Uninhabited						422. Bela Kachhar Barud Khana	
..	..	20	..	4	..	77	7	715	1,145	423 Bahmalpur	
..	..	..		..	..	..	..	6	41	424. Hari Rampur	
..	..	5	..	..	.	76	.	595	964	425. Kursand	
..	..	1	..	..	..	2	..	91	182	426. Rampur	
2	..	2	..	3	..	29	..	146	255	427 Duari	
..	..	37	2	..	..	65	3	633	1,047	428. Gaitawardih	

1	2	3	4	5	6	7	8	9	10
	429. Pandila Khas	4.74	304	312	1,897	998	899	157	145
	430. Tikri Taluka Pandila	0 52	335	350	1,791	980	811	149	110
	431. Arhanpur	0 83	40	40	259	124	135	12	14
	432. Udaichandpur	0 88	116	118	723	365	358	102	90
	434. Chak Jhankhar Rai	0.15	5	5	37	13	24	3	5
	Tahsil—Phulpur								
	353. Sihori Kachhar	0 45				Uninhabited			
	354. Sihori Uparhar	1 24	8	8	78	41	37	12	12
	355. Orha Kachhar	0.02				Uninhabited			
	356. Orha Uparhar	1.09	28	29	157	77	80	1	1
	387. Bahadurpur Taluka Ibrahimpur	2.10	207	207	1,108	593	515	196	164
	388. Ibrahimpur Uparhar	0 68	93	95	285	149	136	60	60
	389. Ibrahimpur Kachhar	0 25				Uninhabited			
	390 Rasulpur T. Ibrahimpur Kachhar	0.41				Uninhabited			
	391. Rasulpur T. Ibrahimpur Uparhar	0.16				Uninhabited			
	392. Ikhlaspur	0.43				Uninhabited			
	393. Fatehpur	0.35				Uninhabited			
	394. Chak Jamal-urf-Sunouti	0 18				Uninhabited			
	395. Sunouti T. Ibrahimpur	1.94	133	133	800	428	372	111	80
	396. Aswan	0.09				Uninhabited			
	397. Badra	1.43	91	99	570	317	253	108	97
	398. Sherdih	5.15	281	287	1,688	916	772	162	131
	399. Chak Fatma Zamin-sherdih	0.38	60	60	246	119	127	48	50
	400. Chak Kesho-urf-Kepe-tuwa	0 70	40	40	122	70	52	..	..
	456. Shah Mohammadpur	0 84	20	20	130	78	52	3	2
	457. Maheshpur	0 47	74	74	363	192	171	7	11
	461. Durjanpur	0 70	141	161	819	419	400	321	324
	462. Katka	1 91	185	213	1,468	773	695	226	238
	463. Tulapur	0 39	54	63	411	215	196	49	47
	464. Lekhrajpur	0.25	35	35	181	100	81	..	..
	465. Pure Surdas-urf-Jhusi Nai	3.05	113	146	706	349	357	96	123
	466. Jhusi T.A.	1 06	615	653	3,695	2,029	1,666	130	107
	467. Jhusi Khas	1.79	392	443	2,221	1,178	1,043	191	178
	468. Harilia	1 27	154	173	918	481	437	89	83
	469. Chak Harharaban	0 56	81	90	583	319	264	168	139
	470. Sarai Taqi	0 32	8	8	51	28	23	..	..
	471. Khanpur	0 46	15	15	112	61	51	27	17
	474. Jirat Matan	0 70	57	60	318	176	142	25	22
	478. Naika	1.48	191	191	1,168	618	550	256	221
	480. Ostapur Mohammada-bad Kachhar	1 55				Uninhabited			
	481. Chhatang Uparhar	2.02	191	191	1,018	554	464	14	15
	482. Chhatang Kachhar	1.67				Uninhabited			
	483. Bhadkar Uparhar	1 56	219	220	1,369	747	622	64	51
	484. Bhadkar Kachhar	1.06				Uninhabited			
	485. Nawanwan Nimi Kalan Kachhar	1.55				Uninhabited			
	486. Nawanwan Nimi Kalan Uparhar	1.32	311	312	1,542	830	712	122	78
	490. Bhadni Uparhar	1.52	5	8	37	17	20	..	..
	491. Bhadni Kachhar	1.73				Uninhabited			
	Tahsil-Kirchhana								
	361. Deori Taluka Nain Dadari	0.35	49	53	315	162	153	59	65
	362. Chak Hidaya-Tulla	0 27	24	25	167	80	87	13	13

11	12	13	14	15	16	17	18	2	1
..	..	347	82	566	10	311	7	429. Pandila Khas	
..	..	403	87	420	39	129	8	430. Tikri Taluka Pandila	
..	..	36	4	39	..	39	1	431. Arhanpur	
..	..	101	11	202	2	128	1	432. Udaichandpur	
..	..	8	1	8	..	6	..	434. Chak Jhankhar Rai	
								Tahsil—Phulpur	
				Uninhabited				353. Sihori Kachhar	
..	..	17	1	18	11	7	1	354. Sihori Uparhar	
				Uninhabited				355. Orha Kachhar	
..	..	29	9	40	3	34	3	356. Orha Uparhar	
..	..	55	2	310	60	234	..	387. Bahadurpur Taluka Ibrahimpur	
..	..	44	8	72	29	27	3	388. Ibrahimpur Uparhar	
				Uninhabited				389. Ibrahimpur Kachhar	
				Uninhabited				390. Rasulpur T. Ibrahimpur Kachhar	
				Uninhabited				391. Rasulpur T. Ibrahimpur Uparhar	
				Uninhabited				392. Ikhlaspur	
				Uninhabited				393 Fatehpur	
				Uninhabited				394. Chak Jamal-urf-Sunouti	
..	..	152	88	198	6	100	2	395. Sunouti T. Ibrahimpur	
				Uninhabited				396. Aswan	
..	..	80	6	99	4	48	..	397. Badra	
..	..	280	5	369	18	227	4	398. Sherdih	
..	..	18	1	42	1	13	1	399. Chak Fatma Zamin-sherdih	
..	..	14	..	18	..	12	..	400. Chak Kesho-urf-Kepe-tuwa	
..	..	17	..	35	..	19	..	456. Shah Mohammadpur	
..	..	40	2	89	3	23	1	457. Maheshpur	
..	..	169	23	178	1	34	..	461. Durjanpur	
..	..	180	14	355	9	148	3	462. Katka	
..	..	47	3	94	24	45	6	463. Tulapur	
..	..	41	3	43	3	13	2	464. Lekhrajpur	
..	..	81	2	197	107	82	33	465. Pure Surdas-urf-Jhusi Nai	
..	..	705	157	1,004	104	31	..	466. Jhusi T.A.	
..	..	638	320	572	46	31	8	467. Jhusi Khas	
..	..	177	67	210	12	44	1	468. Harilia	
..	..	105	11	146	..	77	..	469. Chak Harharaban	
..	..	11	3	10	..	7	..	470. Sarai Taqi	
..	..	13	1	19	..	9	..	471. Khanpur	
..	..	42	8	85	42	34	2	474. Jirat Matan	
..	..	198	13	290	3	157	2	478. Naika	
				Uninhabited				480. Ostapur Mohammada-bad Kachhar	
..	..	234	52	203	3	186	3	481. Chhatang Uparhar	
				Uninhabited				482. Chhatang Kachhar	
..	..	152	9	397	24	91	4	483. Bhadkar Uparhar	
				Uninhabited				484. Bhadkar Kachhar	
				Uninhabited				485. Nawanwan Nimi Kalan Kachhar	
..	..	331	25	342	26	138	6	486. Nawanwan Nimi Kalan Uparhar	
..	..	8	2	9	1	4	..	490. Bhandi Uparhar	
				Uninhabited				491. Bhandi Kachhar	
								Tahsil-Karchhana	
..	..	52	12	86	3	42	..	361. Deori Taluka Nain Dadari	
..	..	49	37	34	1	12	..	362. Chak Hidaya-Tulla	

1	2	19	20	21	22	23	24	25	26	27	28
	429. Pandila Khas	36	..	1	..	..	..	133	2	11	..
	430. Tikri Taluka Pandila	106	25	1	..	..	..	27	1	12	..
	431. Arhanpur	..	..	..	..	..	..	..	..	..	..
	432. Udaichandpur	64	1	..	..	..	..	..	..	1	..
	434. Chak Jhankhar Rai	2	..	..	..	..	..	..	..	..	..
	Tahsil—Phulpur										
	353. Sihori Kachhar					Uninhabited					
	354. Sihori Uparhar	5	10	..	..	..	..	1	..	..	..
	355. Orha Kachhar					Uninhabited					
	356. Orha Uparhar	..	..	..	..	..	..	..	..	1	..
	387. Bahadurpur Taluka Ibrahimpur	57	60	..	..	1	..	4	..	3	..
	388. Ibrahimpur Uparhar	39	26	..	..	..	..	..	..	..	..
	389 Ibrahimpur Kachhar					Uninhabited					
	390. Rasulpur T. Ibrahimpur Kachhar					Uninhabited					
	391. Rasulpur T. Ibrahimpur Uparhar					Uninhabited					
	392. Ikhlaspur					Uninhabited					
	393. Fatehpur					Uninhabited					
	394. Chak Jamal-urf-Sunouti					Uninhabited					
	395. Sunouti T. Ibrahimpur	64	4	..	..	1	..	3	..	7	..
	396 Aswan					Uninhabited					
	397. Badra	38	3	..	..	..	..	..	1	..	..
	398. Sherdih	70	13	1	..	..	..	1	..	11	..
	399. Chak Fatma Zaminsherdih	29	..	..	..	..	..	..	..	..	..
	400. Chak Kesho-urf-Kepetuwa	3	..	..	..	..	..	..	..	1	..
	456. Shah Mohammadpur	16	..	..	..	..	..	..	..	..	..
	457. Maheshpur	60	2	..	..	..	..	..	..	1	..
	461. Durjanpur	56	..		..	..	..	6	..	21	..
	462 Katka	82	4	..	..	..	..	4	..	13	..
	463. Tulapur	6	18	..	..	..	..	..	..	2	..
	464. Lekhrajpur	..	1	..	..	..	..	3	..	2	..
	465. Pure Surdas-urf-Jhusi Nai	85	70	..	..	..	..	..	..	..	..
	466. Jhusi T.A	107	7	3	..	..	..	191	68	42	..
	467. Jhusi Khas	131	2	1	..	..	..	30	32	64	..
	468. Harilia	59	6	..	..	..	..	23	3	19	..
	469. Chak Harharaban	37	..	..	..	..	..	3	..	2	..
	470. Sarai Taqi	..	..	..	..	..	..	1	..	1	..
	471. Khanpur	5	..	..	..	..	..	..	..	..	..
	474. Jirat Matan	33	40	..	..	..	..	..	..	2	..
	478 Naika	50	1	..	..	..	..	..	..	1	..
	480 Ostapur Mohammadabad Kachhar					Uninhabited					
	481 Chhatang Uparhar	..	..	..	..	..	..	..	..	..	..
	482 Chhatang Kachhar					Uninhabited					
	483. Bhadkar Uparhar	242	18	..	..	..	..	..	..	3	..
	484 Bhadkar Kachhar					Uninhabited					
	485. Nawanwan Nimi Kalan Kachhar					Uninhabited					
	486. Nawanwan Nimi Kalan Uparhar	117	19	..	..	..	..	18	..	6	1
	490. Bhadni Uparhar	4	1	..	..	..	..	..	..	..	..
	491. Bhadri Kachhar					Uninhabited					
	Tahsil-Karchhana										
	361. Deori Taluka Nain Dadari	16	3	..	..	..	..	4	..	15	..
	362. Chak Hidaya-Tulla	10	1	1	..	..	..	2	..	3	..

1	2	429	30	31	32	33	34	35	36	37	38
	429. Pandila Khas	..	..	9	..	2	..	63	1	432	889
	430. Tikri Taluka.Pandila	..	..	97	5	..	..	48	..	560	772
	431. Arhanpur		..	..	..	..	..	..	..	85	134
	432. Udaichandpur	3	..	..	..	1	..	5	..	163	356
	434. Chak Jhankhar Rai	..	..	..	..	..	..	..	..	5	24
	Tahsil—Phulpur										
	353. Sihori Kachhar							Uninhabited			
	354. Sihori Uparhar		..	..	..	..	..	5	..	23	26
	355. Orha Kachhar							Uninhabited			
	356. Orha Uparhar		..	..	1	..	1	..	3	..	37	77
	387. Bahadurpur Taluka Ibrahimpur		..	..	4	..	2	..	5	..	283	455
	388. Ibrahimpur Uparhar		..	..	..	..	..	..	6	..	77	107
	389. Ibrahimpur Kachhar							Uninhabited			
	390. Rasulpur T. Ibrahimpur Kachhar							Uninhabited			
	391. Rasulpur T. Ibrahimpur Uparhar							Uninhabited			
	392. Ikhlaspur							Uninhabited			
	393. Fatehpur		..	..				Uninhabited			
	394. Chak Jamal-urf-Sunouti							Uninhabited			
	395. Sunouti T. Ibrahimpur		1	..	1	..	3	..	19	..	230	366
	396. Aswan							Uninhabited			
	397. Badra		..	..	..	..	2	..	11	..	218	249
	398. Sherdih		..	..	3	1	13	..	43	..	547	754
	399. Chak Fatma Zamin Sherdih		..	..	..	..	..	..	..	..	77	126
	400. Chak Kesho-urf-Kapetuwa		..	..	..	..	..	..	2	..	52	52
	456. Shah Mohammadpur		..	..	..	..	..	..	..		43	52
	457. Maheshpur		..	..	..	..	..	..	5	..	103	168
	461. Durjanpur		3	..	9	..	16	..	33	1	241	399
	462 Katka		8	..	8	..	28	1	64	1	418	686
	463. Tulapur		..	..	5	..	..	..	36	..	121	172
	464. Lekhrajpur		1	..	5	..	4	..	15	..	57	78
	465. Pure Surdas -urf-Jhusi Nai		3	..	1	..	2	..	24	4	152	250
	466. Jhusi T.A.		13	..	155	4	39	1	423	24	1,025	1,562
	467. Jhusi Khas		3	..	17	3	96	..	199	1	606	997
	468. Harilia		2	..	12	..	9	..	42	2	271	425
	469. Chak Harharaban		..	..	1	..	7	..	19	..	173	264
	470. Sarai Taqi		1	..	..	..	..	..	..	..	18	23
	471. Khanpur		..	..	..	..	..	..	5	..	42	51
	474. Jirat Matan		..	..	..	..	..	..	15	..	91	100
	478. Naika		1	..	..	..	12	..	59	..	328	547
	480. Ostapur Mohammadabad Kachhar								Uninhabited			
	481. Chhatang Uparhar		..	..	3	..	..	..	14	..	351	461
	482. Chhatang Kachhar								Uninhabited			
	483. Bhadkar Uparhar		..	..	4	..	26	..	31	2	350	598
	484 Bhadkar Kachhar								Uninhabited			
	485. Nawanwan Nimi Kalan Kachhar								Uninhabited			
	486. Nawanwan Nimi Kalan Kachhar Uparhar		1	..	3	..	1	..	58	..	488	686
	490. Bhadni Uparhar		..	..	..	..	..	..	1	..	8	19
	491. Bhadni Kachhar								Uninhabited			
	Tahsil-Karchhana										
	361. Deori Taluka Nain Dadari		2	..	..	..	..	..	7	..	76	150
	362. Chak Hidaya-Tulla		..	..	..	..	..	..	6	..	46	86

1	2	3	4	5	6	7	8	9	10
	363. Chak Pirmohammad	0 04	Uninhabited						
	364. Masika	1.68	95	116	658	344	314	66	61
	365. Chak Pura Khurd	0.45	70	75	337	201	136	25	18
	366. Antri Taluka Nibi	0.06	Uninhabited						
	367. Rehi Taluka Purwa	0.15	36	36	210	104	106	..	..
	368. Chak Noor	0.17	29	29	150	69	81	..	..
	369. Rehi Taluka Panwari	0.53	60	60	382	203	179	90	60
	370. Chak Vidyagir	0.06			Uninhabited				
	371. Chak Premgir	0.09			Uninhabited				
	372. Chak Gauri Shankar	0.28	29	32	248	128	120	20	19
	373. Baramar	0 78	111	128	886	436	450	176	205
	374. Chak Chandupur	0.15	28	31	237	127	110	66	63
	375. Chak Bishuni	0.06			Uninhabited				
	376. Chak Ghinahu	0.06			Uninhabited				
	377. Chak Bishunath	0.12	20	21	210	118	92	..	..
	378. Chak Tejan Disct	0.37	22	27	182	92	90	..	..
	379. Nibi T. Khurd	2 32	179	224	1,375	734	641	471	439
	386. Chak Ramjan Ali	0.13			Uninhabited				
	387. Bagband	1.97	168	195	1,041	525	516	159	139
	388. Chak Shobharam	0.16	6	6	62	29	23	..	..
	389. Chak Manu	0.07			Uninhabited				
	390. Champatpur	0.83	123	135	894	480	414	55	72
	391. Jamoli	1.13	36	38	260	146	114	104	87
	394. Chak Purakalan	0.74	14	14	89	49	40	..	..
	395. Serangapur	0.97	91	111	611	336	275	61	56
	398. Bahupur	0.34	33	74	309	178	131	25	21
	399. Bhandara Umarganj	2.17	204	265	1,503	786	717	134	114
	400. Dandupur	0.82	93	120	707	363	344	45	41
	401. Chak Garibdas	0.43	94	105	543	270	273	86	112
	402. Chak Abhai Ram	1.10	89	96	554	287	267	153	129
	403. Chak Kripa Ram	0.27	46	46	278	127	151	46	39
	404. Chak Devanand	0.51	13	13	62	33	29	21	22
	405. Chak Rana Tewari	0.30	112	118	548	315	233	110	109
	406. Chak Ausan Tewari	0.21			Uninhabited				
	407. Chaka	2.87	230	302	1,535	823	712	337	315
	408. Chak Mohiuddin	0.25	90	95	329	179	150	137	118
	409. Dhanuhan	2.09	121	130	797	419	378	222	210
	410. Mohiuddinpur	0.76	96	96	450	245	205	176	139
	411. Basuwar	6.45	286	370	2,090	1,097	993	232	242
	412. Dadri T.Nongawan	1.20	60	95	520	271	249	82	83
	413. Mohabbatganj Uparhar	3 65	230	270	1,553	809	744	105	51
	414. Mohabbatganj Kachhar	0.45			Uninhabited				
	415. Madauka Kachhar	0.68			Uninhabited				
	416. Madauka Uparhar	2.35	214	217	1,234	643	591	112	123
	417. Dabhson	1.70	237	261	1,424	572	552	306	238
	418. Dandi	1.21	223	283	1,221	635	586	354	342
	419. Tignauta	0.53	77	136	882	456	426	64	59
	420. Mirakhpur Uparhar	0.46	1	2	2	2	..	..	..
	421. Mirakhpur Kachhar	0.72			Uninhabited				
	422. Mahawa Patti Pachhim Kachhar	0.49			Uninhabited				
	423. Mahawa Patti Pachhim Uparhar	0.64	243	250	1,297	707	590	307	268
	424. Mahewa Patti Purab Kachhar	0.88			Uninhabited				
	425. Mahewa Patti Purab Uparhar	1.76	170	182	797	423	374	281	244
	426. Arail Kachhar	1.38			Uninhabited				
	427. Arail Uparhar	2.20	594	611	3,825	2,074	1,751	320	333
	428. Chak Syedarb Durbesh	0.08			Uninhabited				
	429. Chak Kali Charan	0.03			Uninhabited				
	430. Chak Beni Ram	0.13			Uninhabited				

11	12	13	14	15	16	17	18	2	1.
				Uninhabited				363. Chak Pirmohammad	
..	..	195	33	160	57	72	8	364. Masika	
..	..	63	3	120	1	49	..	365. Chak Pura Khurd	
				Uninhabited				366. Antri Taluka Nibi	
..	..	15	..	62	1	53	1	367. Rehi Taluka Purwa	
..	..	18	..	47	2	20	1	368. Chak Noor	
..	..	80	5	109	1	47	1	369. Rehi Taluka Panwari	
				Uninhabited				370. Chak Vidyagir	
				Uninhabited				371. Chak Premgir	
..	..	79	14	60	..	26	..	372. Chak Gauri Shankar	
..	..	180	33	198	4	75	1	373. Baramar	
..	..	31	..	73	..	30	..	374. Chak Chandupur	
				Uninhabited				375. Chak Bishuni	
				Uninhabited				376. Chak Ghinahu	
..	..	53	19	50	..	20	..	377. Chak Bishunath	
..	..	42	14	47	..	23	..	378. Chak Tejan Discit	
..	..	232	20	316	23	136	4	379. Nibi T. Khurd	
				Uninhabited				386. Chak Ramjan Ali	
..	..	205	49	299	164	155	1	387. Bagband	
..	..	17	5	17	..	9	..	388. Chak Shobaram	
				Uninhabited				389. Chak Manu	
..	..	152	19	231	7	112	3	390. Champatpur	
..	..	20	..	85	50	16	..	391. Jamoli	
..	..	22	..	25	2	16	..	394. Chak Purakalan	
..	..	173	53	171	8	89	1	395. Serangapur	
..	..	81	5	112	..	26	..	398. Bahupur	
..	..	245	48	377	70	209	8	399. Bhandara Umarganj	
..	..	199	52	141	12	51	11	400. Dandupur	
..	..	121	30	136	59	41	3	401. Chak Garibdas	
..	..	66	7	140	3	55	..	402. Chak Abhai Ram	
..	..	61	8	60	1	35	..	403. Chak Kripa Ram	
..	..	2	..	16	..	1	..	404. Chak Devanand	
..	..	79	2	152	5	11	..	405. Chak Rana Tewari	
				Uninhabited				406. Chak Ausan Tewari	
..	..	299	79	444	117	147	40	407. Chaka	
..	..	36	1	96	26	13	1	408. Chak Mohiuddin	
..	..	74	4	228	46	106	2	409. Dhanuhan	
..	..	47	..	121	41	47	..	410. Mohiuddinpur	
..	..	277	9	587	134	244	69	411. Baswar	
..	..	74	3	142	3	94	1	412. Dadri T.Nongawan	
..	..	292	27	242	111	192	9	413. Mohabbatganj Uparhar	
				Uninhabited				414. Mohabbatganj Kachhar	
				Uninhabited				415. Madauka Kachhar	
..	..	111	32	315	59	77	5	416. Madauka Uparhar	
..	..	232	46	377	57	80	..	417. Dabhson	
..	..	150	4	329	14	53	7	418. Dandi	
..	..	90	7	245	10	97	5	419. Tignauta	
..	..	1	..	2	..	..	..	420. Mirakhpur Uparhar	
				Uninhabited				421. Mirakhpur Kachhar	
				Uninhabited				422. Mahawa Patti Pachhim Kachhar	
..	..	132	24	279	24	56	15	423. Mahawa Patti Pachhim Uparhar	
			..		..				
				Uninhabited				424 Mahewa Patti Purab Kachhar	
..	..	116	25	222	14	32	..	425. Mahewa Patti Purab Uparhar	
				Uninhabited				426. Arail Kachhar	
..	..	576	85	1,058	151	366	15	427. Arail Uparhar	
				Uninhabited				428. Chak Syedarh Durbesh	
				Uninhabited				429. Chak Kalicharan	
				Uninhabited				430. Chak Beni Ram	

1	2	19	20	21	22	23	24	25	26	27	28
	363. Chak Pirmohammad				Uninhabited						
	364. Masika	45	45	2	1	..	..	5	1	10	..
	365. Chak Purakhurd	18	1	..	..	..	..	21	..	5	..
	366. Antri Taluka Nibi				Uninhabited						
	367. Rehi Taluka Purwa	3	..	..	..	..	..	..	..	4	..
	368. Chak Noor	1	..	9	..	..	..	3	1	5	..
	369. Rehi Taluka Panwari	43	..	2	..	..	..	..	..	9	..
	370. Chak Vidyagir				Uninhabited						
	371. Chak Premgir				Uninhabited						
	372. Chak Gauri Shankar	8	..	..	..	..	..	4	..	9	..
	373. Baramar	7	..	21	2	..	..	7	..	18	1
	374. Chak Chandupur	19	..	..	..	..	..	6	..	11	..
	375. Chak Bishuni				Uninhabited						
	376. Chak Ghinahu				Uninhabited						
	377. Chak Bishunath	..	..	..	..	..	..	..	..	23	..
	378. Chak Tejan Dicat	2	..	..	..	..	..	..	..	10	..
	379. Nibi T. Khurd	68	16	..	..	..	..	11	..	53	1
	386. Chak Ramjan Ali				Uninhabited						
	387. Bagband	87	156	..	..	..	..	13	6	16	..
	388. Chak Shobharam	..	..	..	..	..	..	..	..	2	..
	389. Chak Manu				Uninhabited						
	390. Champatpur	80	4	..	..	..	..	1	..	5	..
	391. Jamoli	64	50	..	..	..	..	1	..	3	..
	394. Chak Purakalan	4	2	..	..	..	..	..	..	..	..
	395. Sarangapur	39	5	..	..	..	..	9	..	3	..
	398. Bahupur	7	..	..	..	..	..	1	..	..	..
	399 Bhandara Umarganj	70	59	..	..	..	..	14	1	8	..
	400. Dandupur	15	1	..	..	..	..	15	..	4	..
	401. Chak Garibdas	31	49	..	..	..	..	20	4	..	..
	402. Chak Abhai Ram	70	3	..	..	..	..	4	..	6	..
	403. Chak Kripa Ram	11	..	..	..	..	..	..	..	1	1
	404. Chak Devanand	..	..	..	..	..	..	1	..	..	..
	405. Chak Rana Tewari	2	..	..	..	..	..	14	..	9	1
	406. Chek Ausan Tewari				Uninhabited						
	407. Chaka	57	73	..	1	..	..	15	1	84	..
	408. Chak Mohiuddin	6	3	1	..	..	..	3	..	57	19
	409. Dhanuhan	59	25	..	..	..	..	..	..	30	15
	410. Mohiuddinpur	53	41	..	..	..	..	2	..	3	..
	411. Basuwar	238	62	7	..	..	..	11	..	22	..
	412. Dadri T. Nongawan	10	1	..	..	..	..	11	1	8	..
	413. Mohabbatganj Uparhar	147	79	..	..	3	..	16	21	10	1
	414. Mohabbartganj Kachhar				Uninhabited						
	415. Madauka Kachhar				Uninhabited						
	416. Madauka Uparhar	210	54	..	..	..	..	5	..	6	--
	417. Dabhson	159	47	..	..	..	..	8	2	7	..
	418. Dandi	73	6	6	..	..	..	21	..	13	1
	418. Tignauta	106	5	..	..	..	..	2	..	3	..
	420. Mirakhpur Uparhar	1	..	1	..	..	..	..	..	..	..
	421. Mirakhpur Kachhar				Uninhabited						
	422. Mahewa Patti Pachhim Kachhar				Uninhabited						
	423. Mahewa Patti Pachhim Uparhar	76	9	..	..	5	--	3	--	5	..
	424. Mahewa Patti Purab Kachhar				Uninhabited						
	425. Mahewa Patti Purab Uparhar	59	12	5	..	..	..	..	..	9	..
	426. Arail Kachhar				Uninhabited						
	427. Arail Uparhar	274	118	..	..	..	..	33	11	49	..
	428. Chak Syedarb Durbesh				Uninhabited						
	429. Chak Kali Charan				Uninhabited						
	430. Chak Beni Ram				Uninhabited						

29	30	31	32	33	34	35	36	37	38	2	1
					Uninhabited					363. Chak Pirmohammad	
1	..	3	..	3	..	19	2	184	257	364. Masika	
..	..	..	..	2	..	25	..	81	135	365. Chak Purakhurd	
					Uninhabited					366. Antri Taluka Nibi	
..	..	1	..	..	..	1	..	42	105	367. Rehi Taluka Purwa	
1	..	..	..	6	..	2	..	22	79	368. Chak Noor	
1	..	2	..	..	..	5	..	94	178	369. Rehi Taluka Panwari	
					Uninhabited					370. Chak Vidyagir	
					Uninhabited					371. Chak Paremgir	
1	..	2	..	1	..	9	..	68	120	372. Chak Gauri Shankar	
22	..	11	..	6	..	31	..	238	446	373. Baramar	
..	..	1	..	4	..	2	..	54	110	374. Chak Chandupur	
					Uninhabited					375. Chak Bishuni	
					Uninhabited					376. Chak Ghinahu	
..	..	1	..	1	..	5	..	68	92	377. Chak Bishunath	
1	..	1	..	2	..	8	..	45	90	378. Chak Tejan Disciț	
10	1	12	..	1	..	25	1	418	618	379. Nibi T.Khurd	
					Uninhabited					386. Chak Ramjan Ali	
3	..	1	..	3	..	21	1	226	352	387. Bagband	
..	..	..	..	..		6	..	12	23	388 Chak Shobharam	
					Uninhabited					389. Chak Manu	
..	..	4	..	..	..	29	..	249	407	390. Champatpur	
..	..	..	..	..	..	1	..	61	64	391. Jamoli	
..	..	..	..	..	..	5	..	24	38	394. Chak Purakalan	
1	..	9	..	3	..	18	2	165	267	395. Sarangapur	
..	..	..	..	..	..	78	..	66	131	398. Bahupur	
6	..	6	..	2	..	62	2	409	647	399. Bhandara Umarganj	
..	..	4	..	1	..	51	..	222	332	400. Dandupur	
..	..	7	3	..	..	37	..	134	214	401. Chak Garibdas	
..	..	..	..	2	..	3	..	147	264	402. Chak Abhai Ram	
1	..	..	..	2	..	10	..	67	150	403. Chak Kripa Ram	
..	..	..	..	..	..	14	..	17	29	404. Chak Devanand	
2	..	8	..	2	..	104	4	163	228	405. Chak Rana Tewari	
					Uninhabited					406. Chak Ausan Tewari	
1	..	9	..	12	..	119	2	379	595	407. Chaka	
.. 2	..	1 ..	..	4	..	9	3	83	124	408. Chak Mohiuddin	
3	..	4	..	..	..	26	4	191	332	409. Dhanuhan	
..	..	3	..	1	..	12	..	124	164	410. Mohiuddinpur	
23	..	4	1	3	..	35	2	510	859	411. Basuwar	
..	..	..	..	..	..	19	..	129	246	412 Dadri T.Nongawan	
1	..	13	..	15	..	27	1	385	633	413. Mohabbatganj Uparhar	
					Uninhabited					414. Mohabbatganj Kachhar	
					Uninhabited					415. Madauka Kachhar	
..	..	6	..	1	..	10	..	328	532	416. Madauka Uparhar	
5	..	13	..	16	..	89	8	195	495	417. Dabhson	
9	..	16	..	5	..	133	..	306	572	418. Dandi	
..	..	7	..	1	..	29	..	211	416	419. Tignauta	
..	..	..	..	..	..	..	..	..	..	420. Mirakhpur Vparhar	
					Uninhabited					421. Mirakhpur Kachhar	
					Uninhabited					422. Mahewa Patti Pachhim Kachhar	
8	..	2	..	..	..	124	..	428	566	423. Mahewa Patti Pachhim Uparhar	
					Uninhabited					424. Mahewa Patti Purab Kachhar	
..	..	9	..	..	..	108	2	201	360	425. Mahewa Patti Purab Uparhar	
					Uninhabited					426. Arail Kachhar	
34	..	14	1	145	2	143	4	1,016	1,600	427. Arail Uparhar	
					Uninhabited					428. Chak Svedarb Durbesh	
					Uninhabited					429. Chak Kali Charan	
					Uninhabited					430. Chak Beni Ram	

1	2	3	4	5	6	7	8	9	10
	431. Chak Badi Discit	0.06				Uninhabited			
	432. Ghak Sewak Ram	0 05				Uninhabited			
	433. Deorakh Uparhar	2.00	95	106	648	338	310	181	162
	434. Deorakh Kachhar	0.99				Uninhabited			
	435. Chak Hira Nand	0.10				Uninhabited			
	436. Chak Modho Discit	0.14				Uninhabited			
	437. Chak Nirasu	0 04				Uninhabited			
	438. Chak Bhawan Bias	0 05				Uninhabited			
	439. Mawaiya Kachhar	0.28				Uninhabited			
	440. Gangapur Kachhar	3.02				Uninhabited			
	441. Mawaiya Uparhar	2.68	259	316	1,807	941	866	42	54
	442. Chak Imamali	0.28	505	622	2,201	1,377	824	40	27
	443. Chak Kabra	0.10				Uninhabited			
	444. Chak Babura Alimabad	1.97	234	265	1,810	958	852	341	297
	445. Chak Satai Misir	0.14				Uninhabited			
	446. Chak Daud Nagar	0.32				Uninhabited			
	447. Qazipur	0.32				Uninhabited			
	448. Dodri T.Naini Dadri	0.71	79	103	440	301	139	34	24
	449. Chheouki	4.20	146	166	893	405	488	105	84
	450.								
	451. Chak Naunian	0.22				Uninhabited			
	452. Chak Gulam Mohammad	0.15				Uninhabited			
	453. Naini T. Naini Dadari	2 27	190	312	1,329	774	555	205	165
	454. Chak Jograj	0.32	37	38	227	128	99	35	21
	455. Chak Durga Dutt	0.04				Uninhabited			
	456. Tenduawan	2.78	47	49	941	508	433	228	197
	457. Bharauhan	1.29	52	54	393	217	176	87	76
	458. Mohuwari T. Jawain	2.47	106	106	812	448	364	111	94
	459. Barika	0.64	10	10	76	37	39	20	22
	460. Pura Pandey	1.21	129	141	752	381	371	101	97
	461. T.S.L.	1.57				Uninhabited			
	462. Sandwa Kalan	2.26	124	138	779	418	361	67	62
	463. Gobardhanpur	0.36				Uninhabited			
	464. Belwat	1.02	103	103	476	264	212	136	118
	465. Madanuwa Uparhar	1 03	1	1	5	5	..	..	..
	466. Madanuwa Kachhar	0.34				Uninhabited			
	467. Dhoohipur Kachhar	9 92				Uninhabited			
	468. Lawain Kalan Kachhar	0.21				Uninhabited			
	469. Lawain Kalan Uparhar	3 24	405	463	2,598	1,375	1,223	202	185
	470. Newada Samogar	3.51	125	229	863	465	398	116	113
	471. Bajaha	1.29	175	196	329	185	144	86	58
	472. Bachara	1.25	94	104	468	307	261	109	97
	473. Chak Mohammad Waris	0.29	49	50	184	102	82	45	18
	474. Lawain Khurd	2.41	172	264	1,028	557	471	178	170
	475. Chandi	1.04	59	72	400	218	182	22	19
	476. Khandesara	1.02	37	43	266	135	131	12	14
	477. Pipraon T. Karchhana	2.66	103	118	653	337	316	48	49
	478. Rampur T. Mungari	1.67	196	227	1,148	627	521	90	78
	Total Rural Group	**281.95**	**20,946**	**23,406**	**126,228**	**67,228**	**59,000**	**11,137**	**15,530**
Jhansi	Jhansi Standard Urban Area	137.98	34,038	40,906	215,414	114,247	101,167	24,088	20,886
	URBAN COMPONENTS								
	1. Jhansi M.B.	35.22	25,812	32,138	173,292	92,545	80,747	17,908	15,360
	2. Jhansi Cantt.	18 48	3,164	3,452	14,903	6,991	7,912	1,813	1,705
	3. Jhansi Rly. Settlement N.A.	6 76	2,013	2,188	9,940	5,288	4,652	759	681
	4. Hansari Gird	9.09	724	741	4,416	2,465	1,951	1,237	1,024
	Total Urban Group	**69.55**	**31,713**	**38,519**	**202,551**	**107,289**	**95,262**	**21,717**	**18,770**

11	12	13	14	15	16	17	18	2	1
			Uninhabited					431. Chak Badi Discit	
			Uninhabited					432. Chak Sewak Ram	
.	..	88	7	190	23	97	5	433. Deorakh Uparhar	
			Uninhabited					434. Deorakh Kachhar	
			Uninhabited					435. Chak Hira Nand	
			Uninhabited					436. Chak Modho Discit	
			Uninhabited					437. Chak Bhawan Bias	
			Uninhabited					438. Chak Bhawan Bias	
			Uninhabited					439. Maw Aiya Kachhar	
			Uninhabited					440 Gangapur Kachhar	
..	..	312	24	458	38	158	5	441. Mawaiya Uparhar	
..	..	1,038	374	843	13	7	..	442. Chak Imamah	
			Uninhabited					443 Chak Kabra	
..	.	139	2	483	69	127	9	444. Chak Babura Alimabad	
			Uninhabited					445. Chak Satai Misir	
			Uninhabited					446. Chak Daud Nagar	
			Uninhabited					447. Qazipur	
..	.	157	12	149	50	5	..	448. Dodri T. Naini Dadri	
..	..	181	148	142	43	11	.	449 Chheouki	
								450	
			Uninhabited					451 Chak Naunian	
			Uninhabited					452. Chak Gulam Mohammad	
..	..	489	84	407	18	18	.	453. Naini T. Naini Dadari	
.	.	59	4	62	.	9		454. Chak Jograj	
			Uninhabited					455. Chak Durga Dutt	
.	..	172	25	255	8	67	1	456. Tenduawan	
..	..	49	4	100	1	37	.	457 Bharuhan	
..	.	110	3	243	52	85	1	458 Mohuwari T Jawain	
..	..	8	1	18	2	3	..	459. Barika	
..	..	106	3	194	5	44	.	460. Pura Pandey	
			Uninhabited					461 T.S.L.	
..	.	122	15	179	3	16	..	462 Sandwa Kalan	
			Uninhabited					463. Gobardhanpur	
..	..	37	3	138	25	39	2	464. Belwat	
..	..	3	..	3	.	2	.	465 Madanuwa Uparhar	
			Uninhabited					466. Madanuwa Kachhar	
			Uninhabited					467. Dhoohipur Kachhar	
			Uninhabited					468. Lawain Kalan Kachhar	
..	.	391	22	707	305	211	47	469. Lawain Balan Uparhar	
..	.	107	5	231	.	85	.	470 Newada Samogar	
.	..	40	3	97	2	43	.	471. Bajaha	
..	..	92	..	150	5	53	2	472. Bachara	
..	..	25	6	62	13	6	.	473. Chak Mohmmad Waris	
..	..	216	19	275	45	93	1	474 Lawain Khurd	
..	..	90	13	98	20	34	2	475. Chandi	
..	..	61	5	71	9	36	..	476. Khandesara	
..	..	123	10	161	14	90	2	477. Pipraon T. Karchhana	
..	..	328	114	325	67	86	5	478. Rampur T. Mungari	
..	..	**22,108**	**4,276**	**33,979**	**5,781**	**12,966**	**1,157**	**Total Rural Group**	
29	38	66,193	35,787	48,883	5,036	2,416	189	Jhansi Standard Urban Area	Jhansi
								URBAN COMPONENTS	
15	29	55,226	29,356	39,724	4,117	1,103	161	1 Jhansi M B.	
14	9	4,056	3,573	2,441	358	25	8	2. Jhansi Cantt.	
..	..	3,709	2,435	2,255	169	.	.	3 Jhansi Rly. Settlement N.A	
..	..	978	197	998	55	75	5	4. Hansari Gird	
29	**38**	**63,969**	**35,561**	**45,418**	**4,699**	**1,203**	**174**	**Total Urban Gro**	

1	2	19	20	21	22	23	24	25	26	27	28
	431 Chak Badı Dıscıt				Uninhabited						
	432 Chak Sewak Ram				Uninhabited						
	433 Deorakh Uparhar	20	17	.			..	4	..	44	.
	434. Deorakh Kachhar				Uninhabited						
	435. Chak Hira Nand				Uninhabited						
	436 Chak Modho Dıscıt				Uninhabited						
	437 Chak Nırsau				Uninhabited						
	438. Chak Bhawan Bias				Uninhabited						
	439 Mawaiya Kachhar				Uninhabited						
	440. Gangapur Kachhar				Uninhabited						
	441 Mawaiya Uparhar	124	33	.	.	2	..	.		91	..
	442. Chak Imamalı	.		.	.		.	..	..	680	5
	443 Chak Kabra				Uninhabited						
	444. Chak Babura Alimabad	131	54			.	.	24	.	127	3
	445 Chak Satai Misir				Uninhabited						
	446. Chak Daud Nâgar				Uninhabited						
	447 Qazipur				Uninhabited						
	448 Dodrı T. Naini Dadrı	89	50	.	.	.	..	.		3	..
	⌈449 Chheoukı	34	33	2	..	.		1		4	
	⌊450.										
	451 Chak Naunian				Uninhabited						
	452. Chak Gulam Mohammad				Uninhabited						
	453. Naini T Naini Dadrı	14	14	2	..	.	..	2	..	148	..
	454 Chak Jograj	.	.	2	..	.	..	4	.	7	..
	455. Chak Durga Dutt				Uninhabited						
	456 Tenduawan	100	7	..	..	..	.	15	..	55	
	457 Bharauhan	33	1	..	.	.	.	1	.	14	..
	458 Mohuwarı T Jawain	97	51	.	.	..	.	12	.	22	
	459. Barıka	11	2	.	..	.	.	..	.		.
	460 Pura Pandey	29	2	..	..	..	.	22	1	46	.
	461. T.S L				Uninhabited						
	462. Sandwa Kalan	16	2	5	..	.	..		.	84	1
	463 Gobardhanpur				Uninhabited						
	464. Belwat	69	23	..		.	.	1	.	10	.
	465. Madanuwa Uparhar	.	..	.	.	.	..	.	.	.	.
	466. Madanuwa Kachhar				Uninhabited						
	467 Dhoohipur Kachhar				Uninhabited						
	468 Lawain Kalan Kachhar				Uninhabited						
	469. Lawain Kalan Uparhar	344	256	6	.	.	..	4	.	75	.
	470 Newada Samogar	63	.	..	.	.	..	6	.	41	.
	471. Bajaha	38	2	2	.	.	.	1	.	5	.
	472 Bachara	27	2	..	..	.	.	7	.	21	.
	473 Chak Mohammad Waris	1		.	..		.	1	.	11	
	474 Lawain Khurd	128	44		.	.	.	2	.	15	.
	475 Chandı	40	18		.		..	.	.	7	.
	476. Khandesara	28	9	.	..	..	..	2	..	2	.
	477. Pipraon T. Karchhana	19	12		.			13	..	11	..
	478 Rampur T Mungari	41	31	1	.	.	.	63	30	25	.
	Total Rural Group	**8,904**	**3,937**	**142**	**6**	**18**	**..**	**1,277**	**267**	**2,757**	**102**
Jhansı	Jhansı Standard Urban Area	1,019	336	240	15	154	34	2,384	942	4,794	626
	URBAN COMPONENTS										
	1 Jhansi M B	459	103	189	15	119	34	2,230	823	4,385	596
	2. Jhansı Cantt	2	..	3	.	.	.	34	64	272	13
	3 Jhansı Rly Settlement N A.	..	.	1	.	.	.	4	3	20	2
	4 Hansarı Gird	140	11	12	.	2	.	39	14	16	
	Total Urban Group	**601**	**114**	**205**	**15**	**121**	**34**	**2,307**	**904**	**4,693**	**611**

Note :—*The village code no. 450 is actually the enumerator block of code no.' 449.

29	30	31	32	33	34	35	36	37	38	2	1
					Uninhabited					431. Chak Badi Disct	
					Uninhabited					432. Chak Sewak Ram	
2	.	3		6		14	1	148	287	433 Deorakh Uparhar	
					Uninhabited					434 Deorakh Kachhar	
					Uninhabited					435 Chak Hira Nand	
					Uninhabited					436. Chak Modho Disct	
					Uninhabited					437. Chak Nirasun	
					Uninhabited					438. Chak Bhawan Bias	
					Uninhabited					439 Mawaiya Kachhar	
					Uninhabited					440. Gangapur Kachhar	
.	.	3	.	..	.	60	.	483	828	441 Mawaiya Uparhar	
	.	18	.	3	.	135	8	534	811	442 Chak Imamali	
					Uninhabited					443 Chak Kabra	
1	.	14	..	7	.	52	3	475	783	444. Chak Babura Alimabad	
					Uninhabited					445 Chak Satai Misir	
					Uninhabited					446. Chak Daud Nagar	
					Uninhabited					447 Qazipur	
..	.	4	..	4	.	44	..	152	89	448 Dodri T Naini Dadri.	
.		6		..	..	84	10	263	445	449. Chheouki	
										* 450	
					Uninhabited					451 Chak Naunian	
					Uninhabited					452. Chak Gulgam Mohammad	
	.	11		1	..	211	4	367	537	453 Naini T. Naini Dadri	
3	.	3	.	1	.	33	.	66	99	454. Chak Jograj	
					Uninhabited					455. Chak Durga Dutt	
.	.	1		.		17		253	425	456. Tenduawan	
.	.		..	2		13	.	117	175	457. Bharauhan	
.	.	.		3	.	24	.	205	312	458. Mohuwari T. Jawain	
.	.	2	.		..	2		19	37	459. Barika	
..	.	9		13		31	2	187	366	460. Pura Pandey	
					Uninhabited					461. T.S.L.	
19		27	..	5	.	7	.	239	358	462 Sandwa Kalan	
					Uninhabited					463 Gobardhanpur	
..	.	.	..	..	.	19	..	126	187	464. Belwat	
..		.	.	.	..	1	..	2	.	465. Madanuwa Uparhar	
					Uninhabited					466. Madanuwa Kachhar	
					Uninhabited					467. Dhoohipur Kachhar	
					Uninhabited					468 Lawain Kalan Kachhar	
.		24	1	11	.	32	1	668	918	469. Lawain Kalan Uparhar	
.	.	8		2	..	26	..	234	398	470 Newada Samogar	
..	.	.		4	.	4	.	88	142	471. Bajaha	
8		4		2	.	28	1	157	256	472 Bachara	
39	13			.	.	4	.	40	69	473. Chak Mohammad Waris	
1	.	1	.	1		34		282	426	474 Lawain Khurd	
..		2	..		.	15	.	120	162	475 Chandi	
.		..	.	.	.	3		64	122	476 Khandesara	
1	.	2		1	..	24	.	176	302	477 Pipraon T Karchhana	
24	.	11	.	1	.	73	1	302	454	478 Rampur T. Mungari	
368	**25**	**918**	**32**	**769**	**41**	**5,860**	**251**	**33,249**	**53,219**	**Total Rural Group**	
659	21	7,188	454	15,067	184	14,962	2,235	65,364	96,131	Jhansi Standard Urban Area	Jhansi
										URBAN COMPONENTS	
530	19	6,505	428	12,156	70	12,048	1,868	52,821	76,630	1. Jhansi M.B	
15	..	487	17	486	7	1,117	249	4,550	7,554	2 Jhansi Cantt	
2		45	..	2,052	104	131	60	3,033	4,483	3 Jhansi Rly. Settlement N A.	
24	2	53	.	328	3	309	20	1,467	1,896	4. Hansari Gird	
571	**21**	**7,090**	**445**	**15,022**	**184**	**13,605**	**2,197**	**61,871**	**90,563**	**Total Urban Group**	

1	2	3	4	5	6	7	8	9	10
	RURAL COMPONENTS								
	Tahsil—Jhansi								
	£*62 Jhansi Khas	9 83	40	40	255	133	122	2	2
	63. Nayagaon	5 77	68	68	223	151	72	3	..
	65 Lehar Gird	9 84	345	357	1,592	881	711	293	221
	67. Garhia	12 28	525	535	2,763	1,484	1,279	697	601
	115. Bijauli	14 06	354	373	2,003	1,041	962	248	213
	£116 Simraha	1 57	312	312	1,760	936	824	266	235
	£*117 Talpura	2 03	331	331	2,212	1,224	988	518	548
	118 Singarra	2.03	82	95	576	306	270	33	32
	120. Kargawan	2 36	26	26	113	65	48	6	5
	121. Pichhaur	4 93	79	82	467	253	214	10	5
	122 Meri	3 73	163	168	899	484	415	293	254
	Total Rural Group	**68.43**	**2,325**	**2,387**	**12,863**	**6,958**	**5,905**	**2,371**	**2,116**
Sitapur	Sitapur Standard Urban Area	25 90	10,640	11,791	66,715	37,194	29,521	2,784	1,917
	URBAN COMPONENTS								
	1. Sitapur M B	25 90	10,640	11,791	66,715	37,194	29,521	2,784	1,917
	Total Urban Group	**25 90**	**10,640**	**11,791**	**66,715**	**37,194**	**29,521**	**2,784**	**1,917**
Lucknow	Lucknow Standard Urban Area	438 31	159,218	180,234	939,170	513,559	425,611	65,993	54,725
	URBAN COMPONENTS								
	1 Lucknow M C.	95.83	122,693	140,576	749,239	409,603	339,636	36,323	29,352
	2. Lucknow Cantt.	27 40	7,041	8,150	39,338	21,031	18,307	4,268	3,809
	3. Charbagh Alambagh N A.	4 43	—5,985	5,985	25,405	14,643	10,762	1,972	1,517
	Total Urban Group	**127 66**	**135,719**	**154,711**	**813,982**	**445,277**	**368,705**	**42,563**	**34,678**
	RURAL COMPONENTS								
	Tahsil—Lucknow								
	19 Ali Nagar	0.78	48	48	243	136	107	30	30
	20 Chaila	6.93	301	327	1,806	994	812	248	178
	21. Ali Nagar Dogaria	4 22	178	244	1,414	755	659	236	217
	23. Multaqipur	1.64	96	108	638	336	302	81	60
	24. Raipur	1.19	72	87	420	227	193	123	117
	25. Bhitauli Khurd	0 86	89	101	447	235	212	120	105
	26. Kharagpur Jagir	1.24	83	105	441	234	207	116	100
	27. Mohiuddinpur	0 75	45	53	265	148	117	99	82
	31. Khalilabad	0 21	14	14	108	62	46	29	23
	32. Mohi bullahpur	3.91	603	611	2,842	1,571	1,271	459	331
	33. Simragarhi	1.51	80	80	474	238	236	174	168
	34. Naubarta Khurd	0 35	21	21	114	59	55	36	32
	35. Faizullahganj	1 28	81	84	478	266	212	90	78
	36 Gaurbhit	1.57	61	66	303	158	145	110	99
	37 Rahim Nagar Demdauli	1.57	41	65	298	157	141	56	55
	38. Kakauli	1.06	53	68	381	209	172	35	22
	39. Gazipur Balram	0 87	44	52	279	156	123	6	5
	40. Daud Nagar	2 30	102	102	464	267	197	155	124
	41. Aqilpur	0.59	48	48	230	127	103	27	26
	42. Sikanderpur Inayat Ali	1 05	135	136	682	355	327	100	92
	43. Paharpur	0.55	38	42	231	118	113	44	48
	44. Bahadurpur	0.89	108	111	530	284	246	209	186

11	12	13	14	15	16	17	18	2	1
								RURAL COMPONENTS	
								Tahsil—Jhansi	
.	.	34	6	65	1	37	..	£*62 Jhansi Khas	
..	..	46	2	93	..	65	..	63. Nayagaon	
..	..	190	54	425	103	194	3	65. Lehar Gird	
..	..	587	64	699	29	167	6	67. Garhia	
..	.	332	22	567	9	242	..	115. Bijauli	
..	.	209	30	446	92	124	.	£*116. Simraha	
..	.	603	42	574	17	28	..	£*117. Talpura	
..	..	45	2	151	68	62	..	118 Singarra	
..	..	6	..	37	..	27	..	120. Kargawan	
..	..	51	4	137	12	52	..	121 Pichhaur	
.	..	121	.	271	6	215	6	122. Meri	
..	..	**2,224**	**226**	**3,465**	**337**	**1,213**	**15**	**Total Rural Group**	
46	35	21,738	11,766	18,211	710	1,028	20	Sitapur Standard Urban Area	Sitapur
								URBAN COMPONENTS	
46	35	21,738	11,766	18,211	710	1,028	20	1 Sitapur M.B.	
46	**35**	**21,738**	**11,766**	**18,211**	**710**	**1,028**	**20**	**Total Urban Group**	
81	61	277,780	160,549	250,552	15,432	24,735	1,100	Lucknow Standard Urban Area	Lucknow.
								URBAN COMPONENTS	
39	28	237,816	143,616	196,641	12,315	3,613	173	1. Lucknow M.C	
31	20	12,231	7,186	9,617	517	36	.	2. Lucknow Cantt	
11	13	9,789	4,870	7,197	330	3	1	3 Charbagh Alambagh N.A	
81	**61**	**259,836**	**155,672**	**213,455**	**13,162**	**3,652**	**174**	**Total Urban Group**	
								RURAL COMPONENTS	
								Tahsil—Lucknow	
..	..	6	..	82	..	75	.	19. Ali Nagar	
..	..	127	27	554	7	512	6	20. Ghaila	
..	..	145	40	378	10	275	7	21 Ali Nagar Dogaria	
.	.	23	2	159	13	133	1	23. Multaqipur	
..	..	30	1	127	1	111	1	24 Raipur	
..	..	9	4	129	7	103	3	25 Bhitauli Khurd	
..	..	30	1	129	..	107	.	26. Kharagpur Jagir	
..	..	5	..	93	..	86	.	27. Mohiuddinpur	
.	..	18	1	29	..	27	..	31 Khalilabad	
..	.	369	85	883	36	399	13	32 Mohi bullahpur	
.	.	7	1	138	..	126	.	33. Simragarhi	
..	.	3	..	25	1	21	1	34. Naubarta Khurd	
..	..	66	21	143	1	66	..	35 Faizullahganj	
..	..	14	1	97	2	47	1	36. Gaurbhit	
..	..	55	30	77	1	47	.	37 Rahim Nagar Demdauli	
..	..	30	4	121	1	105	1	38. Kakauli	
.	..	6	..	91	3	85	2	39 Gazipur Balram	
.	..	20		138	..	79	..	40. Daud Nagar	
..	..	11		72	..	44	.	41. Aqilpur	
	.	98	8	222	15	175	..	42 Sikanderpur Inayat Ali	
..	..	30	1	62	2	35	1	43. Paharpur	
..	..	35	3	160	43	85	8	44. Bahadurpur	

1	2	19	20	21	22	23	24	25	26	27	28
	RURAL COMPONENTS										
	Tahsil—Jhansi										
	£*62 Thansi Khas	6	1	7	..	.	.	.	.	.	..
	63. Nayagaon	..	..	1	.	..	.	..	.	1	.
	65 Lehar Gird	58	79	1	..	.	.	18	8	6	.
	67 Garhia	56	3	6	.	1	.	17	11	9	..
	115. Bijauli	3	3	8	.	32	.	6	4	18	..
	£116. Simraha	126	72	7	..	.	..	14	6	14	14
	£*117. Talpura	42	4	3	..	..	.	20	1	30	1
	118 Singarra	43	60		..	..	.	..	8	16	.
	120 Kargawan	9	..	..	.	.	.	.	.	.	.
	121 Pichhaur	53	..	..	..	..	.	.	.	..	.
	122. Meri	22	..	2	.	.	..	2	..	7	.
	Total Rural Group	**418**	**222**	**35**	.	**33**	.	**77**	**38**	**101**	**15**
Sitapur	. Sitapur Standard Urban Area	313	6	110	3			473	31	2,355	18
	URBAN COMPONENTS										
	1 Sitapur M B.	313	6	110	3		..	473	31	2,355	18
	Total Urban Group	**313**	**6**	**110**	**3**		.	**473**	**31**	**2,355**	**18**
Lucknow	. Lucknow Standard Urban Area	7,937	1,194	1,750	115	132	1	11,020	716	38,165	945
	URBAN COMPONENTS										
	1. Lucknow M C.	2,290	376	1,306	69	132	1	9,325	613	33,376	812
	2 Lucknow Cantt.	93	2	100	3	..	.	136	2	810	13
	3 Charbagh Alambagh N A.	3	..	11	..	..	..	50	2	1,896	1
	Total Urban Group	**2,386**	**378**	**1,417**	**72**	**132**	**1**	**9,511**	**617**	**36,082**	**826**
	RURAL COMPONENTS										
	Tahsil—Lucknow										
	19. Ali Nagar	7	..		.	..	.	.	.	..	..
	20 Ghaila	32	1	.	.	.	.	..	.	1	..
	21. Ali Nagar Dogaria	28	2	1	.	..	..	21	1	12	..
	23 Multaqipur	16	8	..	..		..	.	4	2	.
	24 Raipur	14	.	.		.		2	.	..	..
	25. Bhitauli Khurd	15	4	.		..	.	8	..	..	..
	26. Kharagpur Jagir	11	.	..	..	..	..	3	..	1	..
	27 Mohiuddinpur	5		..	..	.	.	..		..	.
	31. Khalilabad	.	..	..	..	..	..	1	.	.	.
	32 Mohibullahpur	181	18	21	1	..	..	56	1	15	.
	33 Simragarhi	7	..	..	..	.	.	.	..	1	.
	34. Naubarta Khurd	3		..	..		.	.	.	.	.
	35. Faizullahganj	45	1	.	..	..		7	.	2	..
	36. Gaurbhit	21	..	3	.	..		17	.	3	.
	37. Rahimnagar Demdauli	16	..	..	.	..		4	..	2	..
	38 Kakauli	5		.	..	..		.	.	1	.
	39. Gazipur Balram	4	..	.	.	..	.	.	..	.	..
	40. Daudnagar	59	.	..	.		..		.	.	..
	41 Aqilpur	28	..	.	.		.	.	.	.	.
	42 Sikanderpur Inayatali	30	14	..	.	.	.	4	1	1	.
	43 Paharpur	4	1	..	.	.	.	..	.	1	.
	44 Bahadurpur	66	34	2		.	.	5	1	..	

Note :—*Village Code No 62 and 117 are included partly in Jhansi M B.

£Village Code No 62, 116 and 117 are included partly in Jhansi Cantt

29	30	31	32	33	34	35	36	37	38	2	1
										RURAL COMPONENTS	
										Tahsil—Jhansi	
5	.	5	..	.	..	5	.	68	121	*£62 Jhansi Khas	
	.	5		1		20	.	58	72	63. Nayagaon	
20	..	22	4	12	.	94	9	456	608	65 Lehar Gird	
8	.	21	2	1	.	413	7	785	1,250	76 Garhia	
5	.	6		2	..	245	2	474	953	115 Bijauli	
15	.	10		1		135	.	490	732	£*116 Simraha	
25		27	3	23	..	376	8	650	971	£*117. Talpura	
.		1	.	2	..	27	.	155	202	118 Singarra	
.	.			.	.	1	..	28	48	120 Kargawan	
1	..	1	.	5	..	27	12	116	202	121. Pichhaur	
9		..		.		14	.	213	409	122 Meri	
88	..	**98**	**9**	**45**	.	**1,357**	**38**	**3,493**	**5,568**	**Total Rural Group**	
422	1	4,609	72	1,884	14	7,017	545	18,983	28,811	Sitapur Standard Urban Area	Sitapur
										URBAN COMPONETNS	
422	1	4,609	72	1,884	14	7,017	545	18,983	28,811	1 Sitapur M B	
422	**1**	**4,609**	**72**	**1,884**	**14**	**7,017**	**545**	**18,983**	**28,811**	**Total Urban Group**	
4,534	46	42,695	973	31,782	467	87,802	9,875	263,007	410,179	Lucknow Standard Urban Area	Lucknow
										URBAN COMPONENTS	
3,290	42	39,893	907	26,862	340	76,554	8,982	212,962	327,321	1. Lucknow M C	
49	2	1,381	30	945	9	6,067	456	11,414	17,790	2 Lucknow Cantt	
91	1	305	15	3,175	118	1,663	192	7,446	10,432	3 Gharbagh Alambagh N A.	
3,430	**45**	**41,579**	**952**	**30,982**	**467**	**84,284**	**9,630**	**231,822**	**335,543**	**Total Urban Group**	
										RURAL COMPONENTS	
										Tahsil—Lucknow	
					.		..	54	107	19 Ali Nagar	
		.	.	.	.	9	..	440	805	20. Ghaila	
	..	2		1	.	38	..	377	649	21 Ali Nagar Dogaria	
		..	..		..	8	..	177	289	23 Multaqipur	
	.			.	.	.		100	192	24 Raipur	
			.		.	3	.	106	205	25. Bhitaul Khurd	
		1	.	1	.	5	..	105	207	26 Kharagpur Jagir	
..	.				..	2	..	55	117	27 Mohiuddinpur	
.						1		33	46	31 Khalilabad	
52		33	2	42	.	84	1	688	1,235	32 Mohibullahpur	
1	..	..	.	2		1	..	100	236	33 Simragarhi	
		.		1	.	.	..	34	54	34. Naubarta Khurd	
..		10		5	..	8	..	123	211	35. Faizullahganj	
2				1	.	3	1	61	143	36 Guarbhit	
5		1	1	1	.	1	..	80	140	37 Rahimnagar Demdauli	
4	..	.		2	..	4	.	88	171	38 Kakauli	
1	.		.		.	1	1	65	120	39 Gazipur Balram	
.			.	.		.	..	129	197	40. Daudnagar	
..			.	..			.	55	103	41. Aqilpur	
9	.	.	.	..	.	3	.	133	312	42 Sikanderpur Inayat Ali	
4	.	..	..	1	.	17	..	56	111	43. Paharpur	
1	.	..	.	1		.	..	124	203	44 Bahadurpur	

1	2	3	4	5	6	7	8	9	10
	45. Lohar Mau	1 29	1	1	1	1	.	..	..
	46. Kulhua Garha	0 63	1	1	3	3	..	1	..
	47. Atrauli	1 73	64	65	348	179	169	61	50
	48. Usmanpur	0.04	50	50	243	139	104	20	21
	49. Batha Salsuli	1.86	326	326	1,517	817	700	229	160
	50. Khur Ram Nagar	1.68	155	155	726	407	319	188	149
	51. Adil Nagar	1 44	110	110	398	213	185	60	57
	52. Kalyanpur	0.91	46	46	155	102	53	9	5
	53. Zahirpur	1 49	22	22	96	58	38	17	5
	54 Mahammadpur Khatri	1 42	36	36	148	83	65	83	65
	55 Kharajpur Farid Nagar	1 93	101	101	660	368	292	89	66
	56. Nizamuddinpur Nagar	0 51	26	26	143	83	60	9	8
	57. Chandan	1 83	188	218	1,020	539	481	232	220
	58 Suga Mau	3 00	136	157	707	371	336	112	87
	59 Jarohra	2 56	125	125	691	391	300	164	122
	60 Amrai Gaon	4 22	344	545	1,882	1,009	873	362	293
	62 Hardasi Khera	1.05	103	103	635	345	290	241	197
	63. Ganeshpur Rahmanpur	2 75	180	180	848	469	379	143	112
	70. Utar Dhauna	3 88	242	249	1,064	592	472	241	243
	71. Simra	1.21	77	92	431	220	211	176	136
	72. Shahpur	1.31	65	70	335	184	151	24	13
	73. Chinhat	2 46	596	606	2,794	1,550	1,244	375	295
	74. Sarai Sheikh	2 42	131	144	825	445	380	164	143
	75. Tara Khas	1 12	25	28	161	81	80	17	24
	76. Chak Malhauri	0 36	16	16	53	39	14	10	6
	77. Bharwara	5 58	354	422	1,971	1,103	868	211	147
	79. Kamta	1 61	96	101	458	247	211	112	88
	80. Kanchanpur Matiari	3.35	248	273	1,602	880	722	151	134
	81. Takroli	2.76	298	301	1,428	789	639	170	131
	82 Ismailganj	3.69	376	389	2,022	1,091	931	346	284
	83 Samiuddinpur	1.77	93	98	544	274	270	75	115
	84. Bastauli	2 18	149	149	767	428	339	244	203
	85. Ghazipur Saidunnisan	1.93	367	385	1,165	682	483	110	90
	86. Bijaipur	1 67	127	127	565	325	240	71	74
	87. Ujanan	14 24	931	963	4,681	2,541	2,140	495	444
	88. Takhwa Kathauta	1 64	184	197	872	460	412	206	176
	89. Husaria	1 47	59	64	299	162	137	94	76
	90. Khargapur	2 03	43	47	276	140	136	89	81
	91. Malese Mau	2 40	164	208	1,171	624	547	83	64
	92. Bagha Mau	2.04	146	160	811	451	360	147	94
	93. Bhain Sara	1.61	31	31	157	95	62	41	30
	94 Hase Mau	0.96	56	57	371	202	169	53	42
	95. Nizampur Malhaur	1.93	277	302	1,342	747	595	63	42
	96. Lauli	3.46	180	193	1,099	621	478	103	71
	97. Makhdumpur	1 76	87	91	538	281	257	83	78
	116. Saitha	2 87	213	221	1,164	616	548	180	134
	118. Barawan Kalan	6 96	387	396	1,976	1,064	912	253	244
	119. Chandoia	1.18	200	246	1,229	777	452	482	216
	120. Pir Nagar	0.62	68	72	347	166	181	23	30
	121. Barawan Khurd	3 08	178	199	991	533	458	96	86
	122. Bari Kalan	2.12	125	127	638	359	279	77	63
	123 Ganj Rahar	0 52			Un-Inhabited				
	124. Bhamrauli Shahpur	1 57	157	171	783	414	369	179	154
	125. Bhuhar,	2 56	136	153	674	361	313	111	96
	126. Bagaria	0.90	123	127	631	320	311	197	165
	127. Madhopur	0 42	55	64	312	182	130	47	34
	128 Bhanta Mau	2.12	160	166	785	422	363	242	216
	129. Malhapur	1.61	98	98	568	317	251	25	22
	130. Faridpur	0.26	81	92	498	263	235	190	172
	133. Sikrori	3.23	237	282	1,428	694	734	220	200

11	12	13	14	15	16	17	18	2	1
..	.	1	.	1	.	..	.	45 Lohar Mau	
	..	3		3	.	.	.	46 Kulhua Garha	
..	.	37	7	109	..	79	..	47. Atrauli	
.	..	34	3	66	..	53	.	48. Usmanpur	
..	..	110	45	463	15	378	8	49 Batha Salsuli	
..	.	33	8	209	33	135	19	50 Khur Ram Nagar	
..	..	21	2	151	5	150	5	51 Adil Nagar	
..	.	8	..	92	..	92	. .	52 Kalyanpur	
.	..	5	.	42	1	41	.	53. Zahirpur	
.	.	6	..	65	2	65	2	54. Mohammadpur Khatri	
..	.	89	12	144	.	107	.	55 Kharajpur Farid Nagar	
..	.	17	1	31	1	25	1	56 Nizamuddinpur Nagar	
.		200	163	305	6	165	4	57. Chandan	
.		87	15	209	3	157	2	58. Suga Mau	
.		93	16	210	.	167	.	59 Jarohra	
	.	125	41	528	21	448	18	60 Amrai Gaon	
.	..	106	19	180	2	149	2	62 Hardasi Khera	
	..	117	9	263	1	154	..	63. Ganeshpur Rahmanpur	
.		114	11	351	9	324	5	70 Utar Dhauna	
..	.	23	25	132	2	94	1	71. Simra	
..	..	62	..	102	..	83	..	72. Shahpur	
.	.	524	177	827	33	250	7	73. Chinhat	
.	.	101	10	245	5	213	3	74 Sarai Sheikh	
	.	12	4	46	.	43	.	75 Tara Khas	
.	..	27	3	28	.	..	..	76 Chak Malhauri	
	..	545	211	614	11	425	.	77 Bharwara	
..	.	29	2	135	14	85	.	79 Kamta	
.	..	319	60	475	10	232	3	80. Kanchanpur Matiari	
.	..	74	8	448	9	411	9	81 Takrohi	
.		356	87	541	23	313	7	82. Ismailganj	
.	.	64	8	170	6	105	3	83 Samiuddinpur	
.		23	.	249	1	79	.	84 Bastauli	
..	.	253	42	346	19	57	4	85 Ghazipur Saidunnisan	
.	.	46	6	193	..	166	.	86 Bijaipur	
..	..	632	247	1,419	42	752	14	87 Ujanan	
..		98	13	277	10	247	9	88. Takhwa Kathauta	
..	.	23	1	98	4	83	3	89 Husaria	
	.	29	3	63	.	58	.	90 Khargapur	
..	.	161	46	339	18	188	5	91 Malese Mau	
..	.	68	5	242	46	191	25	92 Bagha Mau	
..	..	21	3	49	21	31	14	93. Bhain Sara	
.	.	59	1	111	63	85	58	94. Hase Mau	
..	..	291	104	411	5	238	1	95. Nizampur Malhaur	
..	.	174	53	330	..	220	..	96 Lauli	
.		25	1	153	7	139	1	97. Makhdumpur	
.		104	17	374	6	337	5	116 Saitha	
..	.	69	11	663	12	560	6	118 Barawan Kalan	
.	..	65	11	478	83	100	2	119 Chandia	
.	..	41	3	107	..	88	.	120 Pig Nagar	
..	..	72	15	310	24	253	8	121 Barawan Khurd	
..	.	31	16	202	18	133	16	122 Bari Kalan	
			Uninhabited					123 Ganj Rahar	
.		129	19	243	56	127	4	124 Bhamrauli Shahpur	
..	.	101	7	193	5	132	3	125 Bhuhar	
..	.	47	11	196	46	85	5	126 Bagaria	
..	.	54	16	95	5	48	1	127 Madhopur	
..	..	43	25	227	40	115	12	128. Bhanta Mau	
	..	83	24	174	22	90	8	129 Malhapur	
.	..	38	2	142	13	55	4	130. Faridpur	
..	..	171	123	395	3	290	..	133 Sikrori	

1	2	19	20	21	22	23	24	25	26	27	28
	45. Lohar Mau			1		.	..	..	.		..
	46. Kulhua Garha			..	..	..	..	..	.	.	..
	47. Atrauli	22	.	.	.	..	..	..	..	6	.
	48 Usmanpur	5	.		.	.	..	.	.	7	..
	49 Batha Salsuli	55	7	1	.	..	..	7	.	5	.
	50. Khur Ram Nagar	54	14	.	.	..	.	2	.	4	..
	51 Adil Nagar	1		..	.	..	..	.	..	..	.
	52 Kalyanpur	.	..	..	.	.	.		.	.	..
	53. Zahirpur	1	1	.		..		.	.	.	..
	54. Mohammadpur Khatri		.	..	.	..	..	..	.	..	.
	55 Kharagpur Farid Nagar	7		.	.	..	..	..	.	6	.
	56. Nizamuddinpur	2		..	.	..	..	2	.	..	
	57. Chandan	49	2	..	..	..	.	6	.	25	.
	58 Suga Mau	40	.	1	.	.	..	1	.	1	..
	59 Jarohra	35		.	.	..		.	..	.	.
	60. Amrai Gaon	27	3	2	.	.	.	14	..	2	.
	62 Hardasi Khera	16	.	..	.	.	.	1	.	2	..
	63 Ganeshpur Rahmanpur	36	..	9	..	.	.	4	1	5	
	70 Utar Dhauna	5	1	1		..	..	2	.	2	..
	71 Simra	2	1	..	..	..		..	.	28	
	72. Shahpur	1	..	1	..	..	..	2	..	7	
	73 Chinhat	111	18	11	1	..	..	125	.	43	.
	74. Sarai Sheikh	9	2	..	.	.	..	8	.	4	..
	75. Tera Khas	.	.	..	.	.	..	1	..	..	.
	76 Chak Malhauri	1	.	2	..	..	..	1	.	1	..
	77. Bharwara	48	11	5	.	..	.	2		20	..
	79 Kamta	43	14	.	..		..	..		1	.
	80 Kanchanpur Matiari	120	2	3			..	26	.	12	
	81. Takrahi	11	..	.		.	..	13	..	..	..
	82 Ismailganj	95	15	16	1	..		30	.	.	..
	83 Samiuddinpur	20	8	7	.	.	..	1	..	9	.
	84 Bastauli	70	1	7		.	..	4	..	6	
	85 Ghazipur Saidunnisan	34	8	17	7	..	..	18	.	48	.
	86 Bijaipur			12			.	3	..	2	..
	87 Ujanan	227	25	2		.	.	46	1	218	..
	88. Takhwa Kathuata	4		..				3	.	2	.
	89 Husaria	13	1	.	..		.	.	..	..	.
	90 Khargapur	..		..		..		1	.	1	..
	91. Malese Mau	68	12		.	.	..	2	..	7	.
	92 Bagha Mau	24	17	1		.	..	6	.	1	.
	93. Bhainsara	16	7		.	..	..	.	.	.	..
	94. Hase Mau	23	5	.	.	.		..	..		..
	95. Nizampur Malhaur	33	1	5	.	.	..	32		25	..
	96 Lauli	26	.	2	.		.	22		8	.
	97. Makhdumpur	12	6	.	.	..	..	.	..	..	.
	116 Saitha	21	1	.	.	..		2	.	5	.
	118. Barawan Kalan	49	3	2	.	..	..	25	2	6	..
	119. Chandoia	43	..	.	.	..	..	5	..	309	79
	120. Pir Nagar	10	.		.	.	..	3	..	1	.
	121. Barawan Khurd	12	13	..	.	..	.	5	2	13	..
	122 Bari Kalan	49	1	..	.	.	.	6	1	2	..
	123. Ganj Rahar				Un-Inhabited						
	124 Bhamrauli Shahpur	109	52	.	..	..	..	..	.	.	..
	125. Bhuhar	59	2	.				1	..	..	..
	126 Bagaria	62	32	4		.	.	6	5	22	4
	127 Madhopur	7	3	..				6	..	3	.
	128 Bhanta Mau	90	27	1	.	..		6	1	3	
	129 Malhapur	60	14	.	.	.	.	..	..	4	
	130. Faridpur	13	8	1	.	..	..	19		12	..
	133. Sikrori	67	3	..	.	.	.	3	.	12	..

29	30	31	32	33	34	35	36	37	38	2	1
	..		.	..	..	..	..		.	45 Lohar Mau	
.			.	.	.	3	..	.	..	46. Kulhua Garha	
.		.	..	1	..	1	.	70	169	47. Atrauli	
.	.	.	..		..	1	.	73	104	48. Usmanpur	
1	.	.		3	..	13	..	354	685	49 Batha Salsuli	
		1	..	2	..	11	.	198	286	50. Khur Ram Nagar	
	.	.			..			62	180	51 Adil Nagar	
.	..	..		.	.	.		10	53	52 Kalyanpur	
.	.	..			.	.	..	16	37	53 Zahirpur	
..				..			.	18	63	54 Mohammadpur Khatri	
1		1	..	4	..	18	.	224	292	55 Kahragpur Fa rid Nagar	
..				.		2	..	52	59	56 Nizamuddinpur	
3		5	.	3		49	.	234	475	57 Chandan	
		3	1		..	6	.	162	333	58 Suga Mau	
.	..		.	.	.	8	.	181	300	59 Jarohra	
2		6	.	8	.	19	.	481	852	60 Amrai Gaon	
.		3	.	1		8		165	288	62 Hardasi Khera	
23	.	7	.	1	..	24	.	206	378	63 Ganeshpur Rahmanpur	
1	.	2		.	.	14	3	241	463	70. Utar Dhauna	
1		1		3	..	3	.	88	209	71. Simra	
1		.		1	.	6		82	151	72 Shahpur	
16		140	2	27	.	104	5	723	1,211	73. Chinhat	
1		3	.	3		4	.	200	375	74 Sarai Sheikh	
	..	1		1	..	.	.	35	80	75 Tera Khas	
		.	.	.	.	23		11	14	76. Chak-Malhauri	
56	.	18	.	17		23	.	489	857	77. Bharwara	
2		.	..	1		3	.	112	197	79 Kamta	
4		5	.	11	.	62	5	405	712	80 Kanchanpur Matiari	
	..	4	.			9	.	341	630	81. Takrahi	
9	..	14	.	7	.	57	.	550	908	82 Ismailganj	
4	.	4		..	..	20		104	264	83 Samiuddinpur	
14	.	13	.	4	.	52	.	179	338	84 Bastauli	
22	.	41	.	48	.	61	.	336	464	85 Ghazipur Saidunnisan	
.		5		.	..	5	..	132	240	86 Bijaipur	
28	..	36	.	15	..	95	2	1,122	2,098	87 Ujanan	
3	.	.	.	2	.	16	1	183	402	88. Takhwa Kathauta	
..	.			1	.	1	.	64	133	89 Husaria	
1	.	..	.	1	..	1	..	77	136	90 Khargapur	
28	..	12	..	2	..	32	1	285	529	91 Malese Mau	
9	..	3	..	1	.	6	4	209	314	92 Bagha Mau	
.	.	.	.	1	.	1	..	46	41	93 Bhainsara	
	..	..	.	.	..	3		91	106	94 Hasc Mau	
19	.	9	..	8	..	42	3	336	590	95 Nizampur Malhaur	
25	..	3	.	15	..	9	..	291	478	96 Lauli	
2		.	.	.	..		..	128	250	97 Makhdumpur	
.	.	1			..	8	..	242	542	116 Saitha	
1	..		.	..		20	1	401	900	118 Barawan Kalan	
.		1		5	.	15	2	299	369	119 Chandoia	
1	..	.		.	..	4	.	59	181	120 Pir Nagar	
2	.	10	..	1	..	14	1	223	434	121. Barawan Khurd	
..	.	3	.	.	.	9	.	157	261	122. Bari Kalan	
				Un-Inhabited						123 Ganj Rahar	
..	.	1		..	..	6	.	171	313	124 Bhamraul Shahpur	
..	..		..	.	.	1	.	168	308	125 Bhuhar	
1		6	.		..	10	..	124	265	126. Bagaria	
5	.	10	..	2	..	14	1	87	125	127 Madhopur	
2	..	2		1		7	..	195	323	128 Bhanta Mau	
1		4		..	..	15	..	143	229	129 Malhapur	
22		14	1	3	..	3	.	121	222	130 Faridpur	
.		1		2	.	20	.	299	731	133 Sikrori	

1	2	3	4	5	6	7	8	9	10
	134. Salanpur Pataura	4 22	321	344	1,679	918	761	276	248
	148. Mahipat Mau	1 50	133	161	930	486	444	192	218
	197. Sarosa Bharusa	6 71	261	278	1,775	967	808	564	460
	198. Bhadrak	1 59	553	607	2,618	1,421	1,197	645	555
	199 Qila Mohammdi Nagar	3 48	454	469	2,533	1,398	1,135	582	496
	200 Saleh Nagar	2 96	274	283	1,559	846	713	418	349
	201. Aurangabad Khalsa	4 85	286	315	1,634	876	758	340	324
	202. Aurangabad Jagir	3 41	197	230	1,120	610	510	153	127
	208 Sadruna	4 02	309	353	1,830	1,009	821	241	197
	236 Gahru	6 71	156	156	702	404	298	119	87
	241 Anaura	3 58	171	172	1,051	569	482	100	97
	242 Behtawa	0 93	26	32	184	103	81	4	2
	243 Amausi	16 44	761	918	4,596	2,525	2,071	439	441
	244. Gauri	3 57	332	404	2,085	1,233	852	325	271
	245 Rahimabad	3 86	187	205	1,087	594	493	100	87
	246 Farrukhabad Chilawan	3 45	359	386	1,876	1,085	791	425	354
	247 Ali Nagar Sonahra	5 04	184	234	1,197	653	544	194	180
	248. Behsa	4 04	472	543	2,761	1,504	1,257	485	417
	249. Gorwara	1 12	112	148	732	391	341	124	113
	250. Mohammadpur Bhagti Khera.	0 99	48	50	261	146	115	60	49
	251 Bijnor	7 61	761	804	3,609	1,932	1,677	481	418
	252. Habat Mau Mawaniya	6 15	443	445	2,470	1,332	1,138	694	628
	253 Rasolpur Thuria	1 31	36	37	202	100	102	25	27
	254 Ashraf Nagar	2 58	122	126	693	355	338	129	119
	255 Ali Nagar Khurd	1 27	94	98	327	176	151	79	76
	286 Ahma Mau	4 56	320	328	1,863	1,025	838	360	323
	287 Ardauna Mau	1 96	10	10	63	40	23	5	3
	288 Sarsawan	5 33	696	710	3,342	1,843	1,499	600	513
	289 Muzaffar Nagar Ghuswal	2 24	92	113	685	371	314	141	115
	290 Yusuf Nagar	1 24	169	176	763	392	371	175	164
	291. Nizampur Manjh	2 10	195	203	968	514	454	239	223
	294 Utratia Gawan	2 45	222	232	1,456	830	626	317	244
	296 Ghuswan Kalan	1 23	97	97	552	282	270	64	68
	297 Hariharpur	3 07	191	191	908	476	432	335	311
	298. Malak	0 85	79	79	466	237	229	82	97
	299. Ibrahimpur	1 00	458	489	2,270	1,190	1,080	603	580
	300 Shakurpur	1 37	91	91	425	230	195	140	155
	301 Kherika	3 39	1,137	1,254	5,021	2,778	2,243	902	770
	305 Kalli Paehhim	11 95	699	736	3,760	2,030	1,730	1,388	1,190
	Total Rural Group	**310 65**	**23,499**	**25,523**	**125,188**	**68,282**	**59,906**	**23,430**	**20,047**
Bahraich	Bahraich Standard Urban Area	76 39	14,497	17,485	97,213	52,586	44,627	4,250	3,533
	URBAN COMPONENTS								
	1 Bahraich M B	12 43	10,622	12,748	73,931	39,931	34,000	1,753	1,406
	Total Urban Group	**12 43**	**10,622**	**12,748**	**73,931**	**39,931**	**34,000**	**1,753**	**1,046**
	RURAL COMPONENTS								
	Tahsil—Kaiserganj								
	118 Tamachpur	2 40	77	80	294	158	136	83	80
	119 Bhoga Jot	0 98	44	53	254	148	106	24	20
	120 Seikh Daheer	8 75	592	600	3,375	1,896	1,479	137	116
	121. Sarai Mehrabad	2 91	134	136	728	389	339	92	81
	334 Adilpur	1 87	155	155	1,008	547	461	88	77
	335 Mahbook Chak	0 11	21	21	108	54	54	6	5
	336 Jari Jat	0 47	24	28	119	60	59	12	13
	Tahsil—Bahraich								
	30 Mohammad Nagar	6 63	407	597	2,112	1,118	994	36 7	335

11	12	13	14	15	16	17	18	2	1
..		123	19	512	11	446	3	134. Salanpur Pataura	
..	.	125	29	237	5	189	3	148 Mahipat Mau	
.	..	145	28	538	47	469	22	197 Sarosa Bharusa	
.	..	710	236	707	23	118	2	198 Bhadrak	
.	..	576	159	760	99	194	15	199 Qila Mohammdi Nagar	
.	..	201	29	460	118	87	45	200 Saleh Nagar	
.	..	116	45	500	149	296	100	201 Aurangabad Khalsa	
..	..	148	31	380	28	217	5	202 Aurangabad Jagir	
..		300	58	541	3	480	3	208 Sadruna	
.		22	1	229	3	61		236 Gahru	
..	..	288	62	278	1	164	1	241 Anaura	
.		58	15	41	1	25	1	242. Behrawa	
..		542	142	1,315	40	556	8	243 Amausi	
	..	691	218	534	37	219	11	244. Gauri	
		181	36	329	3	247	3	245 Rahimabad	
..	..	230	51	556	14	71	.	246 Farrukhabad Chilawan	
..		204	24	386	207	257	175	247. Ali Nagar Sonahra	
.		613	250	721	27	259	7	248. Behsa	
..	..	148	39	204	54	116	47	249. Gorwara	
..	.	14	4	70	..	37	.	250 Mohammadpur Bhagti Khera	
	.	437	216	1,066	61	405	7	251. Bijnor	
..	.	362	88	721	10	529	8	252. Habat Mau Mawaniya	
	..	14	3	51	.	36	.	253 Rasolpur Thuria	
..	.	88	22	185	2	125		254 Ashraf Nagar	
..	.	52	5	95	4	64	4	255 Ali Nagar Khurd	
..	.	299	79	568	37	325	18	286 Ahma Mau	
.	.	15	5	13	1	13	1	287 Ardauna Mau	
..		545	116	1,016	75	334	16	288. Sarsawan	
.	..	84	8	210	29	157	6	289 Muzaffar Nagar Ghuswal	
	.	121	28	239	6	161	2	290. Yusuf Nagar	
	.	96	6	287	7	196	.	291 Nizampur Manjh	
..	.	403	102	441	55	151	8	294 Utratia Gawan	
..	..	110	19	149	9	114	.	296. Ghuswan Kalan	
..	..	74	9	280	9	181	9	297. Harriharpur	
.	..	59	16	131	53	44	8	298 Malak	
..	..	460	152	533	29	126	18	299. Ibrahimpur	
..	.	47	4	132	.	46		300. Shakurpur	
		1,304	429	1,351	40	226	3	301. Kherika	
.	..	509	92	1,158	49	709	15	305 Kalli Pachhim	
.	.	**17,944**	**4,877**	**37,097**	**2,270**	**21,083**	**926**	**Total Rural Group**	
5	7	20,603	10,369	27,567	1,539	7,484	373	Bahraich Standard Urban Area	Bahraich
								URBAN COMPONENTS	
5	7	18,699	10,046	19,979	931	2,639	72	1 Bahraich M.B.	
5	**7**	**18,699**	**10,046**	**19,979**	**931**	**2,639**	**72**	**Total Urban Group**	
								RURAL COMPONENTS	
								Tahsil —Kaisergani	
.	.	9	..	102	42	61	23	118. Tamachpur	
	.	39	10	82	15	25	2	119 Bhoga Jot	
.	..	168	27	1,068	20	838	19	120. Sikh Daheer	
..		15	..	241	2	221	2	121 Sarai Mehrabad	
.	.	34	8	341	43	175	4	334 Adilpur	
.	.	8	..	28	1	21	..	335. Mahbook Chak	
.	.	10	..	27	7	18	7	336. Jari Jat	
								Tahsil—Bahraich	
.	.	111	15	712	.	425	.	30 Mohammad Nagar	

1	2	19	20	21	22	23	24	25	26	27	28
	134 Salanpur Pataura	28	.	.		.		7	2	6	..
	148 Mahipat Mau	30	1	.	..	.	..	14	1	..	..
	197. Sarosa Bharusa	37	23	1	..	..	.	1	..	4	..
	198 Bhadrak	182	13	11	2		..	83	1	73	..
	199. Qila Mohammdi Nagar	148	47	10	.	.	..	59	.	148	11
	200. Salch Nagar	59	35	28	19		..	39	7	67	3
	201. Aurangabad Khalsa	122	42	1	.	..	..	21	5	29	1
	202 Aurangabad Jagir	51	6	2		..	..	6	..	44	14
	208 Sadruna	29	..	1	..			.	..	19	.
	236 Gahru	165	3		.		.	..	..	..	..
	241. Anaura	12	.	1				18	..	20	..
	242. Behtawa	4	..	.	..		..	..	..	3	..
	243. Amausi	160	11	17	..	..	.	63	7	188	1
	244. Gauri	43	6	3				53	6	23	..
	245 Rahimabad	30	..	1	..	..	..	4	..	5	..
	246. Farrukhabad Chilawan	275	4		1	..		14	1	87	..
	247 Ali Nagar Sonahra	11	26	6	2	..	..	3	3	29	..
	248 Behsa	38	2	2	.		.	30	..	82	1
	249. Gorwara	23	..	5	..		.	1	6	21	..
	250. Mohammadpur Bhagti Khera.	23	..		.	.	.	.	..	5	..
	251. Bijnor	247	30	25	2			92	11	22	..
	252 Habat Mau Mawaniya	136	2	2	.		.	8	..	7	..
	253 Rasolpur Thuria	8		..	..	.	.	2	..	..	..
	254. Ashraf Nagar	28	1	14	1	.	.	..	..	11	..
	255. Ali Nnagar Khurd	4	.	2		.		2	..	8	..
	286. Ahma Mau	123	19	.	..			19	.	8	..
	287. Ardauna Mau	..		.	.				..	..	..
	288. Sarsawan	134	4	37	6			69	5	31	..
	289. Muzaffarnagar Ghuswal	36	22	1	..	.	.	3	..	4	..
	290 Yusuf Nagar	34	4		.	.	..	5	..	4	..
	291. Nizampur Manjh	41	7	3	.		.	14	..	5	..
	294. Utratia Gawan	30	25	6	.			30	7	29	4
	296. Ghuswan Kalan	11	..	..				4	..	3	..
	297 Hariharpur	69	..	1	.	..	..	2	.	2	..
	298. Malak	64	29	.	..	..	..	2	..	2	..
	299 Ibrahimpur	9	1	.	..	..	.	72	..	31	..
	300 Shakurpur	65	..	..		..	..	1	..	1	.
	301. Kherika	119	5	8	.		.	148	16	105	1
	305 Kalli Pachhim	309	29	4	..	..	..	20	..	15	..
	Total Rural Group	**5,551**	**816**	**333**	**43**	..		**1,509**	**99**	**2,083**	**119**
Bahraich . .	Bahraich Standard Urban Area	2,578	298	184	22	4	..	917	73	3,026	32
	URBAN COMPONENTS										
	1 Bahraich M B	945	32	156	22	4	..	824	65	2,926	30
	Total Urban Group	**945**	**32**	**156**	**22**	**4**	..	**824**	**65**	**2,926**	**30**
	RURAL COMPONENTS										
	Tahsil—Kaiserganj										
	118. Tamachpur	39	19	..	..	..		1	.	..	..
	119. Bhoga Jot	21	12	1		.	.		..	.	..
	120. Seikh Daheer	168	1	.	..	..	..	2	.	10	..
	121. Sarai Mehrabad	18	..	..	..	..	..			2	..
	334 Adilpur	158	38	.	..				.		..
	335 Mahbook chak	..	1	..	..			.	..	..	
	336 Jari Jat	9	..	..	..			.			.
	Tahsil—Bahraich										
	30. Mohammad Nagar	242	.	.	.		.	2	.	1	..

29	30	31	32	33	34	35	36	37	38	2	1
1	..	.	..	2	..	22	6	406	750	134. Salanpur Pataura	
..	..	..	..	.	..	4	..	249	439	148 Mahipat Mau	
2	.	4	..	4	..	16	2	429	761	197 Sarosa Bharusa	
33	..	47	2	34	.	126	3	714	1,174	198 Bhadrak	
33	.	51	2	22	..	95	24	638	1,036	199. Qila Mohammdi Nagar	
109	.	13	1	34	.	24	8	386	595	200 Saleh Nagar	
12		5	.	8		6	1	376	609	201 Aurangabad Khalsa	
.	..	20	.	13	..	27	3	230	482	202. Aurangabad Jagir	
2	..	1	.	1		8	.	468	818	208 Sadruna	
..	.	.	..	.	.	3		175	295	236. Gahru	
10	.	10	..	30	..	13	.	291	481	241. Anaura	
..	.	1		5		3	.	62	80	242 Behtawa	
28	.	40	2	14	..	249	11	1,210	2 031	243 Amausi	
10	.	26	2	10		147	12	699	815	244 Gauri	
..	..	2	.	7		33		265	490	245 Rahimabad	
13	..	17	1	13		66	7	529	777	246 Parrukhabad Chilawan	
52	..	3	1	7	.	18		267	337	247. Ali Nagar Sonahra	
16	..	17	..	55	..	222	17	783	1,230	248 Behsa	
8	..	1	..	19	.	10	1	187	287	249 Gorwara	
..	..	..	..		..	5	.	76	115	250 Mohammadpur Bhagti Khera.	
19	..	71	..	28	..	157	11	866	1,616	251 Bijnor	
5	..	2	..	8	..	24	..	611	1,128	252 Habat Mau Mawaniya	
1	..	..	..	..	.	4	.	49	102	253. Rasolpur Itahuria	
..	..	2	..	.	..	5	.	170	336	254 Ashraf Nagar	
10	..	..	..	..	.	5		81	147	255 Alinagar Khurd	
16	..	12	..	15	.	50	.	457	801	286 Ahma Mau	
.	..	..	..			.	.	27	22	287 Ardauna Mau	
133	1	102	1	33	.	143	42	827	1,424	288. Sarsawan	
3	.	3	..	..		3	1	161	285	289 Muzaffarnagar Ghuswal	
16	.	2	.	2		15	.	153	365	290 Yusuf Nagar	
17	..	3	..	2	..	6	.	227	447	291. Nizampur Manjh	
18	..	26	.	31		120	11	389	571	294 Utratia Gawan	
2	..			1	.	14	9	133	261	296 Ghuswan Kalan	
3		1	.	1	.	20	.	196	423	297. Hariharpur	
3	.	.	.	1	.	15	16	106	176	298. Malak	
49	.	61		50	.	135	10	657	1,051	299. Ibrahimpur	
3	.	3	.	..	..	13	.	98	195	300 Shakurpur	
75		108	1	83		479	14	1,427	2,203	301. Kherika	
12	.	22	1	3	..	64	4	872	1,681	305. Kalli Pachhim	
1,104	**1**	**1,116**	**21**	**800**	..	**3,518**	**245**	**31,185**	**54,636**	**Total Rural Group**	
776	7	5,097	76	1,159	5	6,342	653	25,019	43,088	Bahraich Standard Urban Area	
										URBAN COMPONENTS	
748	6	5,022	73	1,055	4	5,660	627	19,952	33,069	1. Bahraich M B	
748	**6**	**5,022**	**73**	**1,055**	**4**	**5,660**	**627**	**19,952**	**33,069**	**Total Urban Group**	
										RURAL COMPONENTS	
										Tahsil—Kaiserganj	
..	..		.	..	..	1	..	56	94	118. Tamachpur	
3	.	3	1	10	.	19	..	66	91	119 Bhoga Jot	
..	..	27	.	11		12	..	828	1,459	120 Seikh Daheer	
..	.	..	.	.	.	.	..	148	337	121 Sarai Mehrabad	
..	.	.	..		.	8		206	418	334. Adilpur	
..	..		.	..		7		26	53	335. Mahbook chak	
.	..			.		.	.	33	52	336. Jari Jat	
										Tahsil—Bahraich	
.	.	2	..	..	..	40	.	406	994	30. Mohammad Nagar	

1	2	3	4	5	6	7	8	9	10
	31 Rajapur Muafi	1 24	96	106	471	256	215	48	38
	32. Chakapur	0 43	12	15	82	45	37	10	7
	33. Basirganj	0 65	3	4	.6	6	..	..	..
	34. Bahraich (Rural)	0.28	24	34	250	130	120	1	2
	35 Biswaria No 1	0 44	22	31	100	44	56	10	16
	36 Meerpur	4 01	82	106	340	190	150	19	18
	37 Andhuachak	0 42	18	18	120	65	55	8	9
	38 Jhansa	0 98	51	51	266	140	126	39	34
	39 Gopalpur	2 69	144	169	882	463	419	24	20
	70 Singhapasan	2 88	67	74	363	178	185	21	20
	71 Bakshipura	2 84	191	198	1,035	573	462	360	302
	72 Paharaphakkar	0 25	1	1	4	4	.	1	..
	91 Susrauli	2 44	84	98	552	291	261	168	131
	92 Dularpur	1 00	152	210	1,328	699	629		
	93 Amirpur Nagram	2 21	115	115	745	390	355	149	132
	94 Dihar	2 06	86	128	716	393	323	144	111
	101 Nagraurnorth	2 90	207	379	1,483	790	693	71	61
	102 Shahpur Jotyousuf	0 81	126	166	1036	516	520		.
	103 Chhawani Sarkar	2 18	250	320	1,479	925	554	327	234
	104 Jagatapur	1 89	132	178	935	515	420	168	142
	105 Nagra	0 98	90	90	474	250	224		.
	106 Taj Khudai	1 06	104	104	598	346	252	..	
	107 Bahadurpur	1 59	208	266	1,273	677	596	45	38
	108 Masihabad	3 61	156	206	746	399	347	75	55
	Total Rural Group	**63 96**	**3,875**	**4,737**	**23,282**	**12,655**	**10,627**	**2,497**	**2,127**
Gonda	Gonda Standard Urban Area	49 11	12,421	14,112	71,717	40,051	31,666	4,858	3,880
	URBAN COMPONENTS								
	Gonda M B	10 57	8,963	10,162	52,662	29,123	23,539	2,278	1,768
	Total Urban Group	**10 57**	**8,963**	**10,162**	**52,662**	**29,123**	**23,539**	**2,278**	**1,768**
	RURAL COMPONENTS								
	Tahsil—Gonda								
	368. Paret Shankar	2 48	261	292	1,564	818	746	116	89
	371 Rurdrapur Bisen	2 67	191	293	1,190	667	523	191	166
	372 Bimaur	0 37	45	56	289	149	140	25	23
	373 Imrali Bisen	1 64	103	142	814	438	376	91	88
	439 Rani Joi	0 84	36	38	205	108	97	68	52
	440. Semra Damman	0.85	62	62	266	150	116	62	62
	441 Bhatwalia	0 78	71	81	410	199	211	..	..
	443. Indrapur	1 44	140	149	812	450	362	115	94
	444 Datt Nagar Bisen	3 22	214	225	1,084	635	449	180	144
	445. Khaira	1 70	219	223	1,029	581	448	278	232
	446 Janki Nagar	4 08	519	557	2,475	1,360	1,115	544	465
	447 Imilia Gurdayal	0 59	104	107	574	331	243	79	59
	448 Bargaon	1 43	95	132	613	344	269		.
	449. Burha Dewar	1 73	189	208	1,046	571	475	108	104
	450 Dewaria Churaman	0 77	51	54	231	117	114	35	31
	452 Babhani Qanugo	1 02	99	115	646	339	307	37	40
	453 Gird Gonda	4 84	373	428	1,913	1,111	802	353	284
	454 Pure Sheobakhtawar	2 11	219	246	1,046	629	417	77	59
	456 Kataha Muafi	0 80	124	145	738	422	316	43	35
	457 Chhawani Sarkar	3 41	228	277	1,469	1,107	362	89	21
	489 Amda Para	0 56	20	21	98	59	39	23	13
	490 Lachhmanpur	1 21	95	98	543	343	200	66	51
	Total Rural Group	**38.54**	**3,458**	**3,950**	**19,055**	**10,928**	**8,127**	**2,580**	**2,112**

11	12	13	14	15	16	17	18	2	1
..		27	1	173	18	118	4	31. Rajapur Muafi	
..	..	5	1	28	2	22	..	32 Chakapur	
	.	5	.	2	.	.		33 Basirganj	
		19	7	69	2	33	1	34 Bahraich (Rural)	
	.	1	4	38	.	35		35 Biswaria No 1	
	.	28	1	114	3	105	2	36 Meerpur	
..		2		42	..	42		37 Andhuachak	
..	.	16	3	77	5	59	1	38. Jhansa	
..		33	3	286	20	198	2	39 Gopalpur	
.	.	35	12	106	24	77	13	70 Singhapasan	
.	..	61	5	365	26	164	17	71. Bakshipura	
	.	1		4	..	.		72. Paharaphakkar	
..	..	42	2	188	9	128	3	91 Susrauli	
.		245	20	349	1	183		92. Dularpur	
..		36	3	205	12	71	2	93 Amirpur Nagram	
..		69	2	258	9	190	5	94 Dihar	
..		192	45	440	17	255	3	101 Nagraurnorth	
.	.	25	10	300	8	144	6	102 Shahpur Jotyousuf	
..	..	449	114	593	27	159	5	103. Chhawani Sarkar	
..		61	6	286	43	188	15	104 Jagatapur	
		15	.	170	1	170	1	105. Nagra	
		10	1	216	2	205	2	106 Taj Khudai	
	.	64	4	443	244	324	158	107 Bahadurpur	
..	..	69	19	235	5	191	4	108. Masihabad	
..	.	**1,904**	**323**	**7,588**	**608**	**4,845**	**301**	**Total Rural Group**	
.	..	18,460	8,190	19,388	1,421	3,562	161	Gonda Standard Urban Area	Gonda
								URBAN COMPONENTS	
.	.	15,757	7,839	13,667	929	710	49	Gonda	
..	..	**15,757**	**7,839**	**13,667**	**929**	**710**	**49**	**Total Urban Group**	
								RURAL COMPONENTS	
								Tahsil—Gonda	
.		265	41	412	24	151	20	368 Paret Shankar	
.		121	3	372	6	294	1	371. Rurdrapur Bisen	
.		63	12	83	3	40	2	372. Bimaur	
..	.	116	32	236	9	89	7	373. Imarli Bisen	
	..	47	13	46	1	21	.	439 Rani Joi	
.	..	38	2	84	1	27	..	440 Semra Damman	
	..	77	10	90	5	69	5	441 Bhatwalia	
.	.	125	19	266	25	220	16	443 Indrapur	
.	.	182	21	356	69	189	5	444. Datt Nagar Bisen	
.		145	15	340	161	147	8	345 Khaira	
.	..	291	36	738	68	273	10	446. Janki Nagar	
..	.	50	.	128	3	106	.	447 Imlia Gurdayal	
..	.	56	2	178	9	51	3	448 Bargaon	
..	.	199	5	326	4	137	3	449 Burha Dewar	
.	..	24	2	71	6	43	6	450. Dewaria Churaman	
..		117	71	178	8	60	2	452 Babhani Qanungo	
.	..	166	19	608	28	161	5	453 Gird Gonda	
..	..	206	19	348	29	136	8	454. Pure Sheobakhtawar	
..		113	10	246	24	156	4	456. Kataha Muafi	
..		284	17	420	3	312	2	457 Chhawani Sarkar	
..	.	3		29	2	27	2	489 Amda Para	
.	..	15	2	166	4	143	3	490. Lachhmanpur	
.	..	**2,703**	**351**	**5,721**	**492**	**2,852**	**112**	**Total Rural Group**	

1	2	19	20	21	22	23	24	25	26	27	28
	31. Rajapur Muafi	45	13	2		..		2		2	..
	32. Chakapur	3	2	.	..		.	..	..	..	..
	33. Basirganj			.		..	..	.	.	..	..
	34 Bahraich (Rural)	3	..	14	..	..		2	..		
	35. Biswaria No. 1	2		.	.			..	.	..	
	36 Meerpur	4	1	.		..	.	.	.		..
	37. Andhuachak				.		..	..	..	..	..
	38. Jhansa	16	4		.	..	.	..	..	..	.
	39. Gopalpur	81	17	.	.	.	.	5	1	.	.
	70. Singhapasan	20	11		.	.	..	.	.	4	.
	71. Bakshipura	93	7	1	..	..	..	1	..	18	1
	72. Paharaphakkar	..	..	.	.	..	..	.	..	..	..
	91 Susrauli	54	5	.	.			.	..	.	..
	92 Dularpur	120	1	..	..		.	9	..	6	..
	93. Amirpur Nagram	38	1	.		..	..	4	..	8	.
	94. Diha	48	4	.	.		.	3	..	6	.
	101 Nagraur North	38	10	9	..	.	.	14		19	..
	102. Shahpur Jotyousuf	129	1	..	..	..	.	9	..	9	..
	103. Chhawani Sarkas	38	5	1		..	..	39	7	15	1
	104 Jagatapur	95	27	..		.	..	..	..	.	
	105 Nagra		.	..		..	.	..	.	..	..
	106 Taj Khudai	9		..	..	.	..	..	..	.	..
	107 Bahadurpur	118	86	..	..		..	.	..	..	
	108. Masihabad	24	..	..	..	.	..	..	.	.	..
	Total Rural Group	**1,633**	**266**	**28**		.	.	**93**	**8**	**100**	**2**
Gonda	Gonda Standard Urban Area	2,220	354	149	10	4	..	767	102	1,911	61
	URBAN COMPONENTS										
	Gonda M B.	680	59	90	5	4	..	614	83	1,785	24
	Total Urban Group	**680**	**59**	**90**	**5**	**4**	..	**614**	**83**	**1,785**	**24**
	RURAL COMPONENTS										
	Tahsil—Gonda										
	368 Paret Shankar	117	.	14	.	.	..	24	2	8	.
	371 Rurdrapur Bisen	69	5	.	..	.		..		1	..
	372 Bimaur	27	1	.	.	..	.		.		.
	373. Imarli Bisen	38	1				.	6	.	1	.
	439. Rani Joi	7	1		.	..	.			..	..
	440 Semra Daman	29	1	1	.	..	..	.		2	
	441. Bhatwalia	1		1	.	.	..		..	1	
	443 Indrapur	43	9	.		.	..	3	.	.	.
	444. Datt Nagar Bisen	108	61				.	1		2	.
	445 Khaira	180	153	.	.	.	..	.		.	..
	446. Janki Nagar	188	11	8	.	..	..	46	4	95	37
	447. Imilia Gurdayal	3	3	.		..	..	5	.	1	.
	448. Bargaon	61	2		.	.	.	9		2	..
	449 Burha Dewar	140	1	1			..	.	..	.	.
	450. Dewaria Churaman	13		..	..	.	..	1	..	2	..
	452. Babhani Qanungo	52	2	.		.	.	.	.	..	..
	453. Gird Gonda	291	22	1		..	..	11	..	9	..
	454. Pure Sheobakhtawar	103	7	1	..	.		43	13	2	..
	456. Kataha Muafi	29	13	32	5	.	.	.	.	..	..
	457 Chhawani Sarkar	18	1	..	.	..	..	4	.	.	..
	489. Amda Para	2	..	.	.	..	.	..		.	.
	490. Lachhmanpur	21	1	.	..	.	.	..	..	..	..
	Total Rural Group	**1,540**	**295**	**59**	**5**	..	.	**153**	**19**	**126**	**37**

29	30	31	32	33	34	35	36	37	38	2	1
..	..	1	..	.	.	3	1	83	197	31. Rajapur Muafi	
..	.	1	..		.	2	..	17	35	32. Chakapur	
.	..	..	..	.		2	.	4	..	33 Basirganj	
..	..	2	.	7	.	8	1	61	118	34. Bahraich (Rural)	
.	.		.		..	1	..	6	56	35 Biswaria No. 1	
.	.	1	..	..	.	4	.	76	147	36. Meerpur	
..		..	.	..			.	23	55	37 Andhuachak	
.			.	.	..	2	..	63	121	38 Jhansa	
..	..		..		.	2	..	177	399	39. Gopalpur	
.	.	4	.	.	.	1	..	72	161	70 Singhapasan	
3	..	5	.	50	1	30	.	208	436	71. Bakshipura	
.	.	1			.	3		.		72 Paharaphakkar	
..	.	.	..	..	.	6	1	103	252	91 Susrauli	
..	..	9	..	1	.	21	..	350	628	92. Dularpur	
.	.	6	1	16	..	62	8	185	343	93. Amirpur Nagram	
	..		.	1	.	10	..	135	314	94 Diha	
18	1	13	..	4	..	70	3	350	676	101 Nagraur North	
4	.	.	.	2		3	1	216	512	102 Shahpur Jotyousuf	
.	..		.	2	.	339	9	332	527	103. Chhawani Sarkas	
.	.	..	.	.	.	3	1	229	377	104. Jagtapur	
.		..			.	.	.	80	223	105 Nagra	
..		..	.	.	.	2	..	130	250	106. Taj Khudai	
..	..	.	..	.	.	1	..	234	352	107. Bahadurpur	
..	..	..	..	..	.	20	1	164	342	108. Masihabad	
28	**1**	**75**	**3**	**104**	**1**	**682**	**26**	**5,067**	**10,019**	**Total Rural Group**	
294	2	3,037	83	2,670	54	4,774	594	20,663	30,245	Gonda Standard Urban Area	Gonda
										URBAN COMPONENTS	
196	2	2,946	83	2,299	52	4,343	572	15,456	22,610	Gonda M.B.	
196	**2**	**2,936**	**83**	**2,299**	**52**	**4,343**	**572**	**15,456**	**22,610**	**Total Urban Group**	
										RURAL COMPONENTS	
										Tahsil—Gonda	
10	..	16	..	26		46	2	406	722	368. Paret Shankar	
..	..	..	.	8	..	.	..	295	517	371. Rurdrapur Bisen	
4	..	..	..	8	..	4	.	66	137	372. Bimaur	
11	.	10	.	63		18	1	202	367	373 Imarli Bisen	
1	..	..	.	13	.	4	.	62	96	439. Rani Joi	
1	..	5		15	.	4	..	66	115	440. Semra Daman	
.	..	11	.	.	..	7	.	109	206	441. Bhatwalia	
..	.		.	..	.	..		184	337	443. Indrapur	
..	..	1		47	.	8	3	279	380	444. Datt Nagar Bisen	
.	..	.		11	.	2	.	241	287	445 Khaira	
19	..	12	..	27	.	70	6	622	1,047	446 Janki Nagar	
..	..	..	.	.		13	.	203	240	447. Imlia Gurdayal	
1	.	2		29	1	23	3	166	260	448 Bargaon	
1	..		..	45	.	2	.	245	471	449 Burha Dewar	
3	..	..	..	9	..	.	.	46	108	450 Dewaria Churaman	
1	.	6	.	32	..	27	4	161	299	452 Babhani Qanungo	
36		15	.	27	1	57	.	503	774	453 Gird Gonda	
1	.	9	..	3	..	50	1	281	388	454. Pure Sheobakhtawar	
.		3	.	6	.	20	2	176	292	456 Kataha Muafi	
9	..	1		2	.	74		687	359	357. Chhawani Sarkar	
..	..				.		.	30	37	489 Amda Para	
..	..	.	.	.	.	2		177	196	490. Lachhmanpur	
98	..	**91**		**371**	**2**	**431**	**22**	**5,207**	**7,635**	**Total Rural Group**	

1	2	3	4	5	6	7	8	9	10
Faizabad .	Faizabad Standard Urban Area.	79 69	21,270	24,894	122,577	69,083	53,494	7,631	5,579
	URBAN COMPONENTS								
	1. Faizabad-cum-Ayodhya M B	31.49	17,540	20,894	102,835	57,265	45,570	5,506	3,687
	2 Faizabad Cantt.	19 68	1,089	1,197	6,971	4,738	2,233	393	366
	Total Urban Group	**51 17**	**18,629**	**22,091**	**109,806**	**62,003**	**47,803**	**5,899**	**4,053**
	RURAL COMPONENTS								
	Tahsil—Faizabad								
	116 Abboo Sarai	0 81	135	135	596	344	252	87	75
	117. Gaddopur	3 22	414	415	2,180	1,195	985	348	313
	118. Khojanpur	0 15	340	405	1,311	810	501	85	71
	119. Paharganj	0 56	170	206	1,053	576	477	43	55
	121 Usroo	0 89	118	124	709	382	327	133	112
	181. Janaura	5 79	230	246	1,259	659	600	402	354
	185 Bhikhapur	1 33	167	172	677	381	296	127	99
	186 Korkhana	0 07	22	22	108	57	51	38	40
	187. Deokali	0 52	102	113	623	351	272	77	69
	188. Faizabad	0 13			Un-Inhabited				
	189. Shahajahanpur	0 16	109	126	685	363	322		..
	190. Sultanpur	0 69			Un-Inhabited				
	191 Makkhapur	0 21	51	51	192	116	76	.	..
	192. Rano Pali	3 40	549	549	2,321	1,258	1,063	316	279
	193. Haibatpur	0.60	125	125	457	236	221	5	5
	194. Bagh Bijaisi	0 73	1	1	3	3	..	1	.
	195. Qazipur Chitawar	0.48	13	14	67	33	34	..	..
	196. Ashif Bagh Manjha	0 08			Un-Inhabited				
	197. Ashif Bagh Uparhar	0 46	49	51	255	152	103	48	40
	198. Barchta Manjha	7 21	44	46	267	159	108	17	11
	199. Basupur Sirsa Ilias Jai Singhpur.	1 03	2	2	8	5	3	5	3
	Total Rural Group	**28 52**	**2,641**	**2,803**	**12,771**	**7,080**	**5,691**	**1,732**	**1,526**
Gorakhpur .	Gorakhpur Standard Urban Area	101.09	43,837	54,713	293,554	162,374	131,180	17,141	14,641
	URBAN COMPONENTS								
	1. Gorakhpur M.B.	38 85	35,783	44,261	230,911	128,368	102,543	9,936	8,136
	Total Urban Group	**38 85**	**35,783**	**44,261**	**230,911**	**128,368**	**102,543**	**9,936**	**8,136**
	RURAL COMPONENTS								
	Tahsil—Gorakhpur								
	692 JL Beni Madho No I	1 10	152	190	1,306	696	610	62	52
	693. Fertilizer Factory	4 02	313	418	2,179	1,177	1,002	304	277
	694 JL Beni Madho No II	2 95	176	231	3,685	2,142	1,543	57	40
	695 JL. Nakaha No. 2	2 58	193	333	1,638	906	732	116	111
	696 Nuruddin Chak	0 25	147	171	910	458	452	176	183
	697 Bargadawa	0 93	162	191	1,161	604	557	87	109
	698. JL Bahadur Ali	1 80	257	328	1,860	1,004	856	125	171
	701 Kolhuwa	0 30			Un-Inhabited				
	706 Rampur Naya Gaon	1 74	138	151	888	455	433	132	117
	707 JL Nakaba No I	2 06	371	390	2,320	1,212	1,108	177	157
	708. Lachhmipur	3 10	303	446	3,544	1,844	1,700	459	426
	709 Nathmalpur	0 53	65	110	320	211	109	21	14
	710 Pattan	0 46	37	70	221	124	97	21	13
	711 Mirzapur	0 16	80	108	741	368	373	142	139
	712 Chak Sah Hussain	0 81	289	375	2,444	1,297	1,147	10	9

11	12	13	14	15	16	17	18	2	1
5	5	36,395	16,138	32,919	2,290	3,421	156	Faizabad Standard Urban Area.	Faizabad
								URBAN COMPONENTS	
5	5	**30,706**	14,899	25,618	1,776	1,928	99	1. Faizabad-cum Ayodhya M.B.	
..	.	3,497	755	3,426	95	72	1	2. Faizabad Cantt	
5	**5**	**34,203**	**15,654**	**29,044**	**1,871**	**2,000**	**100**	**Total Urban Group**	
								RURAL COMPONENTS	
								Tahsil—Faizabad	
.	..	69	9	186	51	37	.	116 Abboo Sarai	
	.	330	55	678	36	282	6	117. Gaddopur	
.	..	414	106	443	29	124	13	118 Khojanpur	
.	.	300	92	277	11	42	4	119 Paharganj	
..	.	108	44	190	27	96	8	121. Usroo	
	..	125	18	385	114	236	9	181. Janaura	
.	..	170	35	205	44	99	1	185 Bhikhapur	
	.	4	.	30	15	10	.	186. Korkhana	
	..	94	18	203	38	42	5	187 Deokali	
			Un-Inhabited					188 Faizabad	
..	..	85	16	175	6	20	..	189. Shahajahanpur	
			Un-Inhabited					190. Sultanpur	
	..	25	3	63	.	.	.	191 Makkhapur	
.	..	290	62	741	41	306	5	192. Rano Pali	
	..	56	7	135	2	7	.	193. Haibatpur	
..	..	1	.	3	.	1	..	194. Bagh Bijaisi	
.	.	16	3	19	1	18	1	195 Qazipur Chitawa,	
			Un-Inhabited					196. Ashif Bagh Manjha	
.		63	12	67	3	63	3	197. Ashif Bagh Uparhar	
..	.	39	1	70	1	38	1	198. Barchta Manjha	
..	.	3	3	5	..		..	199. Basupur Sirsa Ilias Jai Singhpur.	
.	.	**2,192**	**484**	**1,875**	**419**	**1,421**	**56**	**Total Rural Group**	
35	28	90,555	45,108	74,604	4,810	5,237	226	Gorakhpur Standard Urban Area	Gorakhpur
								URBAN COMPONENTS	
22	20	79,753	41,954	57,695	3,239	962	30	1. Gorakhpur M.B.	
22	**20**	**79,753**	**41,954**	**57,695**	**3,239**	**962**	**30**	**Total Urban Group**	
								RURAL COMPONENTS	
								Tahsil—Gorakhpur	
..	.	143	6	326	..	20	.	692 JL. Beni Madho No 1	
..		378	57	566	11	78	.	693 Fertilizer Factory	
13	8	1,736	936	1,098	29	1		694 JL. Beni Madho No. II	
.	..	225	34	422	44	141		695 JL Nakaha No 2	
..		103	2	252	52	75	2	696. Nuruddin Chak	
..	.	196	25	275	104	106	25	697. Bargadawa	
	.	161	40	480	6	291	.	698. JL Bahadur Ali	
			Un-Inhabited					701. Kolhuwa	
..	.	60	6	240	134	9	.	706. Rampur Naya Gaon	
	..	341	33	569	4	191	..	707 JL. Nakaba No. I	
.	..	453	37	954	38	461	22	708. Lachhmipur	
..	..	138	14	102	1	2		709. Nathmalpur	
.	.	34	11	63	.	9	.	710 Pattan	
.	..	57	4	162	..	1	.	711. Mirzapur	
.		247	66	614	13	215	4	712 Chak Sah Hussain	

1	2	19	20	21	22	23	24	25	26	27	28
Faizabad . .	Faizabad Standard Urban Area.	3,006	549	306	7	37	1	1,446	60	4,077	145
	URBAN COMPONENTS										
	1 Faizabad-cum-Ayodhaya M B.	1,777	273	227	6	37	1	1,273	53	3,817	82
	2. Faizabad Cantt	64	2	46	..	.	..	.	..	93	4
	Total Urban Group	**1,841**	**275**	**273**	**6**	**37**	**1**	**1,273**	**53**	**3,910**	**86**
	RURAL COMPONENTS										
	Tahsil—Faizabad										
	116. Abboo Sarai	42	32	2			.	1		73	19
	117. Gaddopur	266	28	4	..	..	..	3	1	10	..
	118 Khojanpur	62	8	1	..	.		18	1	5	..
	119. Paharganj	26	5	11	..		..	7	..	14	..
	121. Usroo	43	17	..	..		..	..	.	2	..
	181 Janaura	61	105	..	..	..	..	3	..	6	..
	185 Bhikhapur	84	42	.	.	..	..	2	..		..
	186. Korkhana	19	15	.		.	.		..		..
	187. Deokali	39	.	15	1	..	.	49	.	..	27
	188. Faizabad					Un-Inhabited					
	189. Shahajahanpur	90	6	..	.	..	..	61	..	.	..
	190. Sultanpur					Un-Inhabited					
	191. Makkhapur	51	.	..		.	.	4	..	..	..
	192. Rano Pali	238	14	..	.	..		11	5	57	13
	193. Haibatpur	110	2	.	..	..	..	13		..	..
	194 Bagh Bijaisi		.	..	.	..	.	.	.	..	..
	195. Qazipur Chitawar	..	..	..	.			.	..	..	..
	196. Ashif Bagh Manjha					Un-Inhabited					
	197. Ashif Bagh Uparhar	3	..	.	..	..	..	1		..	..
	198. Barehta Manjha	30	.	..	.	..	..	..	..	..	..
	199 Basupur Sirsa Ilias Jai Singhpur.	1	.	.	..	.	..	..	..	..	.
	Total Rural Group	**1,165**	**274**	**33**	**1**	..	.	**173**	**7**	**167**	**59**
Gorakhpur .	Gorakhpur Standard Urban Area.	7,516	1,269	476	3	28	3	4,265	453	9,540	176
	URBAN COMPONENTS										
	1. Gorakhpur M B.	1,423	159	262	2	17	2	3,591	425	6,864	141
	Total Urban Group	**1,423**	**159**	**262**	**2**	**17**	**2**	**3,591**	**425**	**6,864**	**141**
	RURAL COMPONENTS										
	Tahsil—Gorakhpur										
	692. Jl Beni Madho No. I	76	..	105	..	..	..	31	..	76	..
	693. Fertilizer Factory	115	9	12	..	.		26	..	127	..
	694 Jl Beni Madho No. II	1	.	1	.	2	..	1	.	1,023	26
	695 Jl. Nakaha No 2	210	44	..	..	.	..	2		50	..
	696 Nuruddin Chak	135	50	3	.	1	.	2	.	26	.
	697 Bargadawa	86	76	.	..	..	..	11	..	25	..
	698 Jl Bahadur Ali	110	6	.	..	..	.	26	.	6	..
	701. Kolhuwa					Un-Inhabited					
	706 Rampur Naya Gaon	186	134		.	.	..	3		28	.
	707. Jl. Nakaha No. I	260	4	16	.		.	12	.	51	..
	708 Lachhmipur	97	9	4	.	2		64	.	89	..
	709 Nathmalpur	6	1	.	.	.		7	.	29	..
	710. Pattan	31	.	2	..	..	..	4	..	5	..
	711 Mirzapur	161	..	.	..	..	..	.	.	..	..
	712 Chak Sah Hussain	150	4	.	..	.		159	5	18	..

29	30	31	32	33	34	35	36	37	38	2	1
485	1	5,620	218	2,617	15	11,904	1,138	36,164	51,204	Faizabad Standard Urban Area	Faizabad
										URBAN COMPONENTS	
433	1	5,413	207	2,273	15	8,440	1,039	31,647	43,794	1. Faizabad-cum-Ayodhya M.B.	
1	.	77	7	49	.	3,024	81	1,312	2,138	2 Faizabad Cantt	
434	**1**	**5,490**	**214**	**2,322**	**15**	**11,464**	**1,120**	**32,959**	**45,932**	**Total Urban Group**	
										RURAL COMPONENTS	
										Tahsil—Faizabad	
2		4	.	1	..	24		158	201	116 Abboo Sarai	
2		17	..	44		50	1	517	949	117 Gaddopur	
4	.	29	.	103		97	7	367	472	118. Khojanpur	
5	..	31	.	68		73	2	299	466	119. Paharganj	
..	..	..	..	8	..	41	2	192	300	121. Usroo	
10	.		..	21	.	48		274	486	181. Janaura	
1	..	2	.	7	.	10	1	176	252	185. Bhikhapur	
.		..	.	..	..	1	.	27	36	186 Korkhana	
2	.	22	3	10	..	24	2	148	234	187. Deokali	
				Un-Inhabited						188. Faizabad	
..	.	3	..	1	.	..	..	188	316	189. Shahajahanpur	
				Un-Inhabited						190. Sultanpur	
1	..	..	..	2	.	5	.	53	76	191. Makkhapur	
24	.	22	1	30	..	53	3	517	1,022	192. Rano Pali	
..	..	.	..	.	.	5	..	101	219	193 Haibatpur	
.	.	..	..	.		2	..		.	194 Bagh Bijaisi	
.		.	..	..		1	.	14	33	195. Qazipur Chitawar	
				Un-Inhabited						196 Ashif Bagh Manjha	
..	..		..	.	.	..	..	85	100	197. Ashif Bagh Uparhar	
		..	..	..	.	2	.	89	107	198. Barehta Manjha	
.		..	..	.		4		..	3	199 Basupur Sirsa Ilias Jai Singhpur.	
51	..	**130**	**4**	**295**	..	**440**	**18**	**3,205**	**5,272**	**Total Rural Group**	
1,043	6	11,391	327	16,727	172	18,381	2,175	87,770	126,370	Gorakhpur Standard Urban Area.	Gorakhpur
										URBAN COMPONENTS	
791	5	10,894	316	16,014	156	16,877	2,003	70,673	99,304	1. Gorakhpur M.B	
791	**5**	**10,894**	**316**	**16,014**	**156**	**16,877**	**2,003**	**70,673**	**99,304**	**Total Urban Group**	
										RURAL COMPONENTS	
										Tahsil—Gorakhpur	
1	..	1	.	7	.	9	.	370	610	692. Jl Boni Madho No. I	
55	..	46	..	15	..	92	2	611	991	693 Fertilizer Factory	
..		10	..	2	..	57	3	1,044	1,514	694 Jl. Beni Madho No. II	
..	..	1	.	15	.	3	.	484	688	695 Jl Nakaha No 2	
2	.	2		3	.	3	.	206	400	696. Nuruddin Chak	
16	..	3	.	8		20	3	329	453	697. Bargadawa	
	.	.		29	.	18	..	524	850	698. Jl. Bahadur Ali	
				Un-Inhabited						701. Kolhuwa	
4	.	4	.	1		5	..	215	299	706. Rampur Naya Gaon	
1		5	..	19		14		643	1,104	707. Jl. Nakaha No I	
54	.	69	2	38		76	5	890	1,662	708 Lachhmipur	
..		28	.	6	.	24	.	109	108	709. Nathmalpur	
..	.	3		6		3	..	61	97	710. Battan	
..				.	..			206	373	711. Mirzapur	
13	.	11		29	..	19	.	683	1,134	712. Chak Sah Hussain	

1	2	3	4	5	6	7	8	9	10
	713. Basharatpur	4 54	869	1,166	5,940	3,107	2,833	894	822
	714 Jatepur	1 98	87	216	2,128	1,247	881	404	320
	715 Humayunpur	1 13	62	65	379	206	173	26	32
	716 Mirzapur urf-Bulandpur.	0 13			Uninhabited				
	717 Harsewakpur No II	2 75	377	536	3,237	1,771	1,466	253	230
	718. Semra	1 36	159	209	1,027	562	445	264	191
	719. Chargawan	0 64	135	225	935	566	369	162	129
	720 Harsewakpur No I	0 39	137	181	848	448	400	113	125
	721 Pokhar Bhuinda-urf-Karimnagar	0 72			Uninhabited				
	722. JL Mahuwa-urf-Mohammadpur.	0 38			Uninhabited				
	723. Chainpur	0 19			Uninhabited				
	724. Hamidpur	0 53	193	197	1,268	691	577	175	172
	725 Man Bela	2 97	316	426	2,566	1,425	1,141	336	265
	726 Fatehpur	0 55	120	167	1,083	562	521	88	84
	727 Salempur-urf-Mughaltpur	0 77	95	131	753	386	367	196	187
	728. Bhilampur-urf-Bhagwanpur	3 97	45	70	310	160	150	93	101
	730 Nautan	0 47	115	166	326	176	150	109	98
	732 Mundita-urf-Mundera	0 33	61	81	417	214	203	38	39
	733 Jhungia	0 40	101	115	711	387	324	172	147
	734 Mirzapur	0 47	114	124	605	313	292	4	2
	788 JL Saligram	1 42	288	324	1,849	963	886	429	391
	789 JL Sheopur Sahilganj	0 53	80	108	549	275	274	128	114
	790. JL Matadin	0 65	63	83	524	295	229	95	80
	792. JL Hakim II	2 53	265	297	2,631	1,368	1,263	253	220
	794 JL Tulsiram	2 11	598	647	4,114	2,388	1,726	740	613
	1095. Qazakpur	0 73	126	130	817	448	369	78	68
	1096 Rampur	0 92	117	129	638	373	265	51	42
	1097. Manhat	0 68	23	25	119	66	53	..	..
	1098. Mohan Chak	0 15	4	4	11	6	5	.	.
	1099 Bharwatia Buzurg	0 53	43	52	304	173	131	..	.
	1100 Chilmapur	0 26	33	33	239	119	120	5	12
	1101. Bharwatia Khurd	0 15	8	11	43	23	20	..	..
	1102 Gopalpur	0 79	101	133	899	477	422	107	110
	1103. Rasulpur	0 05			Uninhabited				
	1104 Rustampur	0 95	170	267	1,127	669	458	5	6
	1105 Mahui Sugharpur	1 10	148	194	1,024	555	469	11	7
	1106 Mirzapur	0 11	104	108	587	311	276	20	18
	1107 Chakara I	0 57	62	72	363	196	167	30	30
	1109 Mahewa	0 55	152	248	1,055	562	493	37	32
	Total Rural Group	**62 24**	**8,054**	**10,452**	**62,643**	**34,006**	**28,637**	**7,205**	**6,505**
Azamgarh	Maunath Bhanjan Standard Urban Area.	54 76	10,377	12,864	83,114	43,892	39,222	5,074	4,596
	URBAN COMPONENTS								
	1. Maunath Bhanjan M B	7 77	7,813	10,051	64,058	34,071	29,987	2,247	1,944
	Total Urban Group	**7 77**	**7,813**	**10,051**	**64,058**	**34,071**	**29,987**	**2,247**	**1,944**
	RURAL COMPONENTS								
	Tahsil—Muhammadabad								
	865. Bhadesara	2 02	164	182	1,333	676	657	146	150
	866 Domanpur	1 40	11	11	61	33	28	7	5
	871 Jahagirabad	1 29			Uninhabited				
	872. Sarai Lakhan Singh	3 28	80	82	483	268	215	62	49
	873 Chak Khwaja Kasim	0 15			Uninhabited				
	874 Bhat Barar	0 29			Uninhabited				

11	12	13	14	15	16	17	18	2	1
..		1,307	840	1,315	156	95	4	713. Basharatpur	
..	.	693	206	637	41	11	1	714. Jatepur	
		120	57	104	15	1	.	715. Humayunpur	
			Uninhabited					716. Mirzapur urf-Bulandpur	
		294	23	1 011	84	399	7	717. Harsewakpur No. II	
		157	20	323 .	4	3		718 Semra	
		305	92	227	7	59	1	719. Chargawan	
		74	7	233	38	26	..	720. Harsewakpur No. I	
			Uninhabited					721. Pokhar Bhuinda-urf-Karimnagar	
			Uninhabited					722 JL Mahuwa-urf-Mohammadpur	
			Uninhabited					723 Chainpur	
		71	8	303	6	258	4	724. Hamidpur	
.		303	24	662	17	501	13	725. Man Bela	
		115	9	288	34	183	23	726 Fatehpur	
		101	13	212	101	70	4	727. Salempur-urf-Mughaltpur	
..	.	35	3	96	33	33	..	728. Bhilampur-urf-Bhagwanpur	
.		36	11	93	37	12	4	730. Nautan	
..		111	19	121	4	6	.	732 Mundita-urf-Mundera	
		182	33	201	4	17		733. Jhungia	
		94	1	183	1	47		734. Mirzapur	
..	.	282	31	504	8	175	3	788. JL Saligram	
.	.	98	15	118	24	9	2	789. JL. Sheopur Sahilganj	
		104	20	135	3	20	1	790. JL Matadin	
		220	18	735	86	367	19	792. JL. Hakim II	
	.	819	78	1,240	26	18	3	794. JL. Tulsiram	
		138	11	223	11	85	5	1095. Qazakpur	
..		14		150	2	52	1	1096. Rampur	
.	.			23	1	6		1097 Manhat	
.	..	.	.	6		1		1098. Mohan Chak	
	.	21	4	89	8	15	1	1099 Bharwatia Buzurg	
..		77	44	52		34		1100. Chilmapur	
.	.	2	.	13	4	3	.	1101 Bharwalia Khurd	
	..	83	25	267	198	60	41	1102. Gopalpur	
			Uninhabited					1103. Rasulpur	
	..	229	159	267	6	69	2	1104. Rustampur	
..	..	167	24	363	150	17	.	1105 Mahui Sughatpur	
..	..	60	10	159	13	8	2	1106 Mirzapur	
	.	41	10	94	7	6	1	1107 Chakara I	
	.	177	68	339	6	9	1	1109. Mahewa	
13	**8**	**10,802**	**3,154**	**16,909**	**1,571**	**4,275**	**196**	**Total Rural Group**	
..		19,323	8,254	21,405	8.683	2,611	106	Maunath Bhanjan Standard Urban Area.	Azamgarh
								URBAN COMPONENTS	
		16,684	7,655	16,706	7,683	492	49	1 Maunath Bhanjan M.B.	
.	.	**16,684**	**7,655**	**16,706**	**7,683**	**492**	**49**	**Total Urban Group**	
								RURAL COMPONENTS	
								Tahsil—Muhammadabad	
		265	127	361	214	106		865. Bhadesara	
		6	..	19	8	4		866. Domanpur	
			Uninhabited					871. Jahagirabad	
		33	5	133	..	57	.	872. Sarai Lakhan Singh	
			Uninhabited					873. Chak Khwaja Kasim	
			Uninhabited					874. Bhat Barar	

1	2	19	20	21	22	23	24	25	26	27	28
	713. Basharatpur	668	17	11	..	..	..	20	..	234	6
	714. Jatepur	62	1	6	.	6	1	46	9	192	2
	715. Humayunpur	5	5	4	..	..	..	31	4	19	..
	716. Mirzapur-urf-Bulandpur.					Uninhabited					
	717. Harsewakpur No. II	458	75		.	.		15		61	.
	718. Semra	258	2	..	..	.	.	5	..	14	..
	719. Chargawan	62	1	14	..	..	..	2	..	5	.
	720. Harsewakpur No. I	157	38	..		..	..	10	.	19	.
	721. Pokhar Bhuinda-urf-Karimnagar.					Uninhabited					
	722. JS. Mahuwa-urf-Mohammadpur					Uninhabited					
	723. Chainpur					Uninhabited					
	724. Hamidpur	6	.	.		..	.	..	.	24	1
	725 Man Bela	85	2	.	..	..		6	..	23	.
	726 Fatehpur	53	11	..	.	..	..	2		27	..
	727. Salempur-urf-Maghaltpur.	122	97	3	..	.	..	2	.	3	.
	728. Bhilampur-urf-Bhagwanpur	50	33	6	..	.		2	.	4	..
	730. Nautan	71	33	..	..	..	.	.	..	1	..
	732. Mundita-urf-Mundera	10	1	..	..	.	..	95	3	4	..
	733. Jhungia	67	3	..	.	.	..	55	1	17	..
	734. Mirzapur	123	1	1		.	.	1	.	7	..
	788. JL. Saligram	131	5	1	.	..	..	4	.	101	..
	789. JL. Sheopur Sahilganj	32	20	..	1	..	.	2	1	30	..
	790 JL. Matadin	79	2	..	..	.	.	1	..	17	..
	792 JL. Hakim II	251	67	5	..	..	..	.	..	79	..
	794. JL. Tulsiram	406	17	17	..	..	.	7	4	170	..
	1095. Qazakpur	82	6	..	..	..	..	1	..	15	..
	1096. Rampur	91	1	1	..	.		.	.	3	..
	1097. Manhat	17	1	..	..	..	..	.	.	..	..
	1098. Mohan Chak	5	..	.	..	..	..	.		.	.
	1099. Bharwatia Buzurg	40	7	..	.	..	.	1		3	..
	1100 Chilmapur	4	..	2	.	..	.		.	6	.
	1101. Bharwalia Khurd	10	4	..	..	..	..	.	.	..	..
	1102. Gopalpur	182	155	.	.	..	..	1	..	3	..
	1103. Rasulpur					Uninhabited					
	1104. Rustampur	79	1	.	..	.	..		..	6	.
	1105. Mahui Sugharpur	325	150	..	..	..	.	1	..	4	.
	1106. Mirzapur	148	11	..	..	..	.	..	..	..	.
	1107. Chakara I	65	3	..	..	.	.	..	1	15	.
	1109. Mahewa	265	3	..	..	..	..	16	..	19	.
	Total Rural Group	**6,093**	**1,110**	**214**	**1**	**11**	**1**	**674**	**28**	**2,676**	**35**
Azamgarh	Maunath Bhanjan Standard Urban Area.	1,757	744	58	9	39	1	8,775	7,282	2,197	111
	URBAN COMPONENTS										
	1. Maunath Bhanjan M.B.	543	139	45	9	37	1	8,225	6,979	1,842	105
	Total Urban Group	**543**	**139**	**45**	**9**	**37**	**1**	**8,225**	**6,979**	**1,842**	**105**
	RURAL COMPONENTS										
	Tahsil—Muhammadabad										
	865. Bhadesara	120	114	..	..	..	..	108	99	12	..
	866. Domanpur	12	8	..	..	..	..	..	..	1	..
	871. Jahagirabad					Uninhabited					
	872. Sarai Lakhan Singh	40	..	..	..	..	..	7	.	13	..
	873. Chak Khwaja Kasim					Uninhabited					
	874. Bhat Barar					Uninhabited					

29	30	31	32	33	34	35	36	37	38	2	1
4	..	47	..	116	7	120	122	1,792	2,677	713. Basharatpur	
7	..	60	2	125	7	122	18	610	840	714. Jatepur	
..	..	13	1	18	2	13	3	102	158	715. Humayunpur	
				Uninhabited						716. Mirzapur-urf-Bulandpur.	
33	1	7	..	21	..	17	1	760	1,382	717. Harsewakpur No. II	
.	..	.	.	24	..	19	2	259	441	718. Semra	
.	..	4	..	3	.	78	5	339	362	719. Chargawan	
3	..	6	..	3	..	9	..	215	362	720. Harsewakpur No. I	
				Uninhabited						721. Pokhar Bhuinda-urf-Karimnagar.	
				Uninhabited						722 JL. Mahuwa-urf-Mohammadpur.	
				Uninhabited						723. Chainpur	
..	..	1	..	8	..	6	1	388	571	724. Hamidpur	
2	..	3	1	1	..	41	1	763	1,124	725. Man Bela	
..	..	1	..	12	..	10	..	274	487	726. Fatehpur	
.	..	3	.	4	.	5		174	266	727. Salempur-urf-Maghaltpur.	
	.			1	..	..	..	64	117	728. Bhilampur-urf-Bhagwanpur.	
1	..	5	..	..	..	3	..	83	113	730. Nautan	
..	..	4	..	..	..	2	.	93	199	732. Mundita-urf-Mundera	
..	..	13	..	10	..	22	..	186	320	733. Jhungia	
..	.	..	.	3	.	1	.	130	291	734. Mirzapur	
9	..	34	..	24	..	25	..	459	878	788. JL. Saligram	
12	..	7	..	13	..	13	..	157	250	789. JL. Sheopur Sahilganj	
.	..	7	.	5	..	6	..	160	226	790. JL. Matadin	
..	..	4	..	8	..	21	..	633	1,177	792. JL. Hakim II	
3	..	52	1	51	..	516	1	1,148	1,700	794. JL. Tulsiram	
2	..	5	..	9	..	24	..	225	358	1095. Qazakpur	
.	.			..		3		223	263	1096. Rampur	
.	..	..	..	.	..	.	..	43	52	1097. Manhat	
..	..	..	..	..	..	..	..	.	5	1098. Mohan Chak	
11	..	3	..	11	..	5	..	84	123	1099. Bharwatia Buzurg	
..	.	2	.	2	..	2	..	67	120	1100. Chilmapur	
.		.	.	..	.	..	.	10	16	1101. Bharwalia Khurd	
		1		10	..	10	2	210	224	1102. Gopalpur	
				Uninhabited						1103. Rasulpur	
17	..	7	..	35	..	54	3	402	452	1104. Rustampur	
..	..	2	.	11	..	3	..	192	319	1105. Mahui Sugharpur	
..	..	.	..	3	..	..	..	152	263	1106. Mirzapur	
..	..	5	2	.	..	5	..	102	160	1107. Chakara I	
2	..	18	2	4	..	6	.	223	487	1109. Mahewa	
252	**1**	**497**	**11**	**713**	**16**	**1,504**	**172**	**17,097**	**27,066**	**Total Rural Group**	
259	9	2,664	114	433	.	2,612	307	22,487	30,539	Maunath Bhanjan Standard Urban Area.	Azamgarh
										URBAN COMPONENTS	
226	9	2,588	113	372	..	2,336	279	17,365	22,304	1. Maunath Bhanjan M.B.	
226	**9**	**2,588**	**113**	**372**	..	**2,336**	**279**	**17,365**	**22,304**	**Total Urban Group**	
										RURAL COMPONENTS	
										Tahsil—Muhammadabad	
1	..	4	1	1	.	9	.	315	443	865. Bhadesara	
.	..	1	..	..	..	1	..	14	20	866. Domanpur	
				Uninhabited						871. Jahagirabad	
..	..	11	..	1	..	4	..	135	215	872. Sarai Lakhan Singh	
				Uninhabited						873. Chak Khwaja Kasim	
				Uninhabited						874. Bhat Barar	

1	2	3	4	5	6	7	8	9	10
	875 Bhatkuwa Pattı Singha Raı	0 46	146	188	1,219	613	606	143	141
	876 Bhatkuwa Pattı Daya Raı	0 91	73	102	821	430	391	24	20
	877 Chak Bısmıllah	0 08	24	28	200	112	88	73	61
	878 Haqıqatpur	1 83	217	229	1,615	807	808	405	394
	879 Inavatullah-urf-Chakıa	0 09	31	33	175	91	84	91	84
	880 Rampur	1 78	51	52	385	213	172	40	29
	881 Belchaure	2 02	94	94	778	400	378	16	11
	882 Achhar	2 26	274	295	1,950	1,040	910	179	192
	937 Pardaha	9 21	406	461	2,881	1,400	1,481	324	328
	942 Bakwal	2 07	116	119	850	425	425	164	166
	944 Indarpur	2.73	93	99	791	430	361	182	146
	945. Imılıa	1 83	127	127	762	396	366	40	36
	946 Khalas Uttar Dakhın Tola	2 87	94	99	609	309	300		
	947 Sarhu	2.75	8	8	35	20	15	..	..
	948. Nızamuddınpuı	0 49	99	121	803	416	387	264	223
	949 Galıbpur	0 53	67	77	487	258	229	214	192
	957. Musardah	1 05	72	74	471	256	215	78	59
	963. Khalsa Bhawnathpur	0 06	5	5	28	16	12		
	964 Khalsa umanpur	0 03			Uninhabited				
	965. Chak Aqıl	0 26			Uninhabited				
	966 Rastıpur	1 12	105	109	719	359	360	222	246
	967 Barpur	0 52	41	43	302	168	134	19	16
	968 Sahadatpur	1 62	26	26	193	97	96		
	969 Chak Mehdı	0 65	27	27	188	105	83		
	970 Adadıh	1 34	113	122	917	483	434	134	104
	Total Rural Group	**46 99**	**2,564**	**2,813**	**19,056**	**9,821**	**9,235**	**2,827**	**2,652**
Jaunpur	Jaunpur Standard Urban Area.	46 27	13,432	14,939	96,201	51,625	44,576	5,506	5,138
	URBAN COMPONENTS		—						
	1 Jaunpur M B	25 25	11,137	12,345	80,737	43,412	37,325	3,773	3,465
	Total Urban Group	**25 25**	**11,137**	**12,345**	**80,737**	**43,412**	**37,325**	**3,773**	**3,465**
	RURAL COMPONENTS								
	Tahsil—Jaunpur								
	178. Tajpur	0 72	11	16	90	42	48		
	184. Kalichabad	1 26	333	333	2,243	1,188	1,055	251	263
	186 Muradganj	0 83	139	158	860	444	416	52	47
	*190. Katghora	1 03	39	44	198	104	94	3	1
	191. Karautı	0.03	12	12	88	38	50	.	
	258 Khan Pattı	0 29	99	107	521	273	248	16	17
	259 Kurıa Pattı	0 28	81	82	613	322	291	26	20
	415 Sultanpur Daruesh Alı	0 31	39	49	292	133	159	69	91
	437. Saıdampur	1 56	221	243	1,300	724	576	72	72
	*439. Arazı Bhupat Pattı	0 13	10	15	83	42	41	29	25
	657. Meerpur	0 13	67	69	373	191	182	76	77
	*658. Chacha Kapur	1 36	14	14	106	50	56	43	53
	*661 Zamın Khadwand	0 06	37	41	127	81	46	12	10
	*662. Zamın Mobarak	0 12	37	40	295	163	132	10	7
	682 Padumpur Khas	0 29	62	62	407	228	179	35	31
	683 Arazı Padumpuı I	0 05	9	9	48	24	24	17	15
	684. Arazı Padumpur II	0.03			Uninhabited				
	685 Deochandpur	0 08	21	21	148	82	66	.	..
	686. Chaka Hatta	0 08	8	8	57	22	35	.	.

1	2	11	12	13	14	15	16	17	18
	875. Bhatkuwa Patti Singha Rai.			197	69	297	204	22	
	876. Bhatkuwa Patti Daya Rai.			169	78	204	46	24	.
	877. Chak Bismillah			14	5	57	11	16	1
	878. Haqiqatpur			149	5	397	13	203	5
	879. Inayatullah-urf-Chakia			13		35	.	19	.
	880. Rampur			50	..	111	.	77	.
	881. Belchaure			56	10	214	..	204	.
	882. Achhar			192	10	525	18	350	4
	937. Pardaha			455	124	589	64	290	4
	942. Bakwal			145	37	212	7	133	7
	944. Indarpur			114	2	215		160	
	945. Imilia			118	25	190	2	81	
	946. Khalas Uttra Dakhin Tola.			77	1	177	70	68	1
	947. Sarhu			5		11	1	3	.
	948. Nizamuddinpur			104	40	202	80	56	2
	949. Galibpur			32	5	133	92	23	2
	957. Musardah			53	8	118	1	9	.
	963. Khalas Bhawnathpur			6	..	11	1	7	.
	964. Khalsa umanpur				Uninhabited				
	965. Chak Aqil				Uninhabited				
	966. Rastipur			85	5	164	61	18	2
	967. Barpur			72	10	89	.	59	..
	968. Sahadatpur			41	3	40	3	15	
	969. Chak Mehdi			39	2	52	1	29	1
	970. Adadih			149	28	143	103	23	28
	Total Rural Group			**2,639**	**599**	**4,699**	**1,000**	**2,119**	**57**
Jaunpur	Jaunpur Standard Urban Area.			25,610	11,954	24,077	2,075	4,253	379
	URBAN COMPONENTS								
	1. Jaunpur M.B.			22,899	11,258	20,037	1,385	2,367	116
	Total Urban Group			**22,899**	**11,258**	**20,037**	**1,385**	**2,367**	**116**
	RURAL COMPONENTS								
	Tahsil—Jaunpur								
	178. Tajpur			11	..	20	1	17	1
	184. Kalichabad			308	42	617	72	138	18
	186. Muradganj			221	57	201	74	84	54
	*190. Katghora			23		48	3	33	2
	191. Karauti			15	8	16	..	15	..
	258. Khan Patti			35	2	147	43	22	4
	259. Kurra Patti			51	2	165	34	46	1
	415. Sultanpur Daruesh Ali			28	3	75		70	
	437. Saidampur			265	77	348	20	245	10
	*439. Arazi Bhupat Patti			10	1	21	7	7	4
	657. Meerpur			29	15	106	2	35	.
	*658. Chacha Kapur			4	..	27	..	3	..
	*661. Zamin Khadwand			55	28	50	1	13	1
	*662. Zamin Mobarak					65	3	19	1
	682. Padumpur Khas			92	27	118	10	70	6
	683. Arazi Padumpur I			5		16	8	4	
	684. Arazi Padumpur II				Uninhabited				
	685. Deochandpur			34	5	40	2	22	2
	686. Chaka Hatta			7	1	14	9	5	1

1	2	19	20	21	22	23	24	25	26	27	28
	875. Bhatkuwa Patti Singha Rai.	29	22	..	..		..	224	181	5	..
	876. Bhatkuwa Patti Daya Rai.	44	27	..	..	.	..	117	18		..
	877. Chak Bismillah	34	8	.	.	.	..	5	..	.	..
	878. Haqiqatpur	42	3	2	.	.	..	30	3	79	..
	879. Inayatullah-urf-Chakia	6	..	..	.	.	..	.	..	3	..
	880. Rampur	11	..	.	..		..	5	..	9	..
	881. Belchaure	7	..	..	.	.	.	.	..	1	..
	882. Achhar	56	14		..	.	..	36	..	61	.
	937. Pardaha	189	54	1	.	.	..	13	2	24	.
	942. Bakwal	52	..	.	..	.	.	.	..	1	..
	944. Indarpur	22		1	.	.	.	..		8	..
	945. Imilia	3	..	..	.	..	..	2	..	93	2
	946. Khalas Uttra Dakhin Tola.	90	69	1	..	..	..	..	..	8	..
	947. Sarhu	3	1	1	..	..	..	1	..	2	..
	948. Nizamuddinpur	124	64	..	.	.	.	..		5	..
	949. Galibpur	109	90	..			.		..	..	
	957. Musardah	90	1	..	.	.	.	1	..	12	.
	963. Khalsa Bhawnathpur	3	1	.	..	..	..	.	..	..	..
	964. Khalsa Umanpur					Uninhabited					
	965. Chak Aqil					Uninhabited					
	966. Rastipur	54	59	1	..	2	.	..	..	1	..
	967. Barpur	8	..	2	..	..	.	..	..	.	..
	968. Sahadatpur	19	3	..	..		..	..	..	..	..
	969. Chak Mehdi	7	..	3	.	..	..	1	..	7	..
	970. Adadih	40	67	1	..	..	..	.	..	10	4
	Total Rural Group	**1,214**	**605**	**13**	..	2	..	**550**	**303**	**355**	**6**
Jaunpur	Jaunpur Standard Urban Area.	1,677	473	317	8	26	..	2,230	221	2,958	161
	URBAN COMPONENTS		—								
	1. Jaunpur M.B.	948	210	302	8	25	..	1,993	168	2,680	117
	Total Urban Group	**948**	**210**	**302**	**8**	**25**	.	**1,993**	**168**	**2,680**	**117**
	RURAL COMPONENTS										
	Tahsil—Jaunpur										
	178. Tajpur	3	..	..	..	..	..	..	..	..	..
	184. Kalichabad	228	42	5	..	..	..	47	..	60	5
	186. Muradganj	29	17	1	..	..	..	7	1	18	..
	*190. Katghora	..	..	.	..	.	..	4	.	..	..
	191. Karauti	..	..	..	..	..	..	..	..	..	..
	258. Khan Patti	11	12	..	..	..	.	..	.	61	15
	259. Kurra Patti	..	1	..	..	..	.	23	..	57	22
	415. Sultanpur Daruesh Ali	..	..	..	..	..	..	2	..	..	..
	437. Saidampur	16	4	1	..	..	..	24	5	10	..
	*439. Arazi Bhupat Patti	3	1	..	..	..	..	..	.	..	..
	657. Meerpur	52	..	..	..	..	..	9	..	2	..
	*658. Chacha Kapur	22	..	..	..	..	..	.	..	..	..
	*661. Zamin Khadwand	..	..	..	..	..	..	.	..	..	..
	*662. Zamin Mobarak	..	.	..	..	.	..	.	..	..	..
	682. Padumpur Khas	35	4	2	..		.	.	..	3	
	683. Arazi Padumpur I	9	8	.	..	..	.	1	..	2	..
	684. Arazi Padumpur II					Uninhabited					
	685. Deochandpur	13	..	..	..	..	..	2	..	..	..
	686. Chaka Hatta	..	..	..	..	..	..	9	8	..	..

29	30	31	32	33	34	35	36	37	38	2	1
.	..	4	.	..	..	13	1	316	402	875. Bhatkuwa Patti Singha Rai.	
..	..	4	..	..	..	15	1	226	345	876. Bhatkuwa Patti Daya Rai.	
..	.	1	..	1			2	55	77	877. Chak Bismillah	
8	..	2	..	21		10	2	410	795	878 Haqiqatpur	
4	.	1	.	2	.	.		56	84	879. Inayatullah-urf-Chakia	
5	..	2	..	.	..	2	..	102	172	880. Rampur	
2	.	..	..	..	..	.	.	186	378	881. Belchaure	
7	.	1	..	4	..	10		515	892	882. Achhar	
..	..	7	..	9	..	56	4	811	1,417	937. Pardaha	
.	..	..	.	3	..	23		213	418	942. Bakwal	
1	..	2	..	6	.	15	.	215	361	944. Indarpur	
1	..	1	.	7	..	2		206	364	945. Imilia	
1	..	.		1	.	8	..	132	230	946. Khalas Uttar Dakhin Tola.	
.	.	1		.	.	..	..	3	14	947. Sarhu	
..	..	4	.	.	..	13	14	214	307	948. Nizamuddinpur	
..	..	..	..	1	..	..	..	125	137	949. Gahbpur	
1	..	1	..	..	..	4	..	138	214	957. Musardah	
..	..	..	.	..	..	1	.	5	11	963. Khalsa Bhawnathpur	
					Uninhabited					964. Khalsa Umanpur	
					Uninhabited					965. Chak Aqil	
..	.	8	.	1	..	16	.	195	299	966 Rastipur	
.	..	2	..	..	..	18	..	79	134	967. Barpur	
2	..	..	..	1	..	3	..	57	93	968. Sahadatpur	
..	.	..	..	..	..	5	..	53	82	969. Chak Mehdi	
	.	19	..	2	..	48	4	340	331	970. Adadih	
33	..	**76**	**1**	**61**	.	**276**	**28**	**5,122**	**8,235**	**Total Rural Group**	
633	11	5,694	100	1,184	4	5,105	718	27,548	42,501	Jaunpur Standard Urban Area	Jaunpur
										URBAN COMPONENTS	
573	1	5,436	90	1,093	4	4,620	671	23,375	35,940	1. Jaunpur M B.	
573	**1**	**5,436**	**90**	**1,093**	**4**	**4,620**	**671**	**23,375**	**35,940**	**Total Urban Group**	
										RURAL COMPONENTS	
										Tahsil—Jaunpur	
.	..	..	.	.	..	..	..	22	47	178. Tajpur	
3	..	74	3	10	.	52	4	571	983	184. Kalichabad	
..	..	22	2	12	..	28	..	243	342	186. Muradganj	
..	..	9	1	.	..	2	..	56	91	*190. Katghora	
..	..	..	..	..	..	1	..	22	50	191. Karauti	
..	.	6	.	13	..	34	12	126	205	258. Khan Pattı	
4		12	.	9	..	14	10	157	257	259. Kurra Patti	
	.	.	..	..	.	3	..	58	159	'415. Sultanpur Daruesh Ali	
..	..	15	..	11	..	26	1	376	556	437. Saidampur	
.	.	11	2	..	..	..	.	21	34	*439. Arazi Bhupat Patti	
..	..	1	..	.	.	7	2	85	180	657. Meerpur	
..	.	..			.	2	.	23	56	*658. Chacha Kapur	
.	..	..	..	.	..	37	.	31	45	*661. Zamin Khadwand	
..	..	..	..	.	..	46	2	98	129	*662. Zamin Mobarak	
.	.	.	.		.	8	..	110	169	682. Padumpur Khas	
..		.	.		..	..	.	8	16	683. Arazi Padumpur I	
					Uninhabited					684. Arazi Padumpur II	
..	..	..	..	..	..	3	..	42	64	685. Deochandpur	
.	..	..	..	..	..		..	8	26	686. Chaka Hatta	

1	2	3	4	5	6	7	8	9	10
	*687. Gopalpur	0.27	16	19	157	82	75	24	21
	688. Fagoopur Khas	0 12	2	2	13	6	7	4	4
	689. Fagoopur Nesf	0 01			Uninhabited				
	*690. Mamipur	0 43	67	113	364	195	169	54	56
	691. Arazi Mamipur	0 04	2	2	24	11	13	11	13
	*692. Tamrasapur	0 16	24	24	231	118	113	25	30
	*693. Namazgah	0 11	31	31	228	125	103	4	6
	694 Dera Yusuf	0 22	27	27	273	161	112	13	7
	695. Rampur (Saidabad)	0 24	21	21	185	98	87	3	4
	696. Bag Mian	0 10	37	37	247	147	100	30	21
	*697. Sultanpur Hai	0 52	5	5	33	18	15	18	15
	*698. Akbarpur Adam	0 21	11	11	48	30	18	..	..
	710 Zamin Abdul Kadir	0 04	2	2	14	8	6	2	1
	711 Mandui Bibi	0 24	6	6	40	22	18	6	6
	*712. Ram Nagar Bharsara	0 28	77	77	603	311	292	114	93
	713 Mustafabad	0 19	57	78	349	186	163	125	110
	714. Ram Rai Patti	0 29	23	24	133	68	65	28	24
	715. Bhoolat Patti	0 21	35	36	215	110	105	33	25
	716 Mirdha Chak	0 13	27	28	160	94	66	40	25
	717. Purendra Patti	0.23	2	2	2	2			.
	*718. Hindo Patti	0 20	4	5	23	10	13	10	13
	719. Bindo Patti	0.19	6	8	23	15	8	13	8
	720. Harsingh Patti	0 26	9	12	73	43	30		..
	*721. Bajidpur	0.31			Uninhabited				
	*722. Kandhaipur	0.77	16	19	101	60	41	11	14
	723. Chandpur	0 66	56	86	623	319	304	82	90
	724. Lakhmipur	0 62	33	40	242	130	112	..	..
	*725. Umarpur Harbhandan-pur	1 62	25	25	182	99	83	35	24
	726. Bhuwala Patti	0 55	48	50	360	185	175	88	87
	727. Khorwa	0 19	7	13	91	51	40	21	21
	728. Chak Godaha Lot	0 03	3	3	16	10	6	4	2
	729. Jagdishpur	0 55	108	116	625	315	310	16	18
	730. Jagarnath Patti	0 20	1	1	4	3	1	.	
	*731. Jagdish Patti	0 19			Uninhabited				
	732. Bats Gopalpur	0 13	57	61	386	200	186	71	79
	733. Arazi Kishunpur	0 07	5	5	17	13	4	10	2
	751. Sultanpur	0 15	29	40	240	128	112	3	3
	752. Hisanpur	0 51	35	40	227	114	113	22	28
	753. Chak Mirzapur Ghula-sarwar	0 08	18	19	101	49	52	49	52
	754. Chak Mirzapur	0 06			Uninhabited				
	*768. Huseha Bad	0 61	60	108	543	280	263	41	34
	769. Tatarpur Jamaitha	0.06	2	2	13	5	8	..	. .
	770. Babupur	0.23	46	53	321	192	129	12	8
	771. Ganga Patti Khurd	0.10	16	20	85	49	36	..	..
	Total Rural Group	**21 02**	**2,295**	**2,594**	**15,464**	**8,213**	**7,251**	**1,733**	**1,673**
Varanasi	Varanasi Standard Urban Area	383 02	102,675	160,767	885,006	483,472	401,534	51,044	42,892
	URBAN COMPONENTS								
	1. Varanasi M.C. and Varanasi Rly. Colony	74 42	58,916	109,112	588,608	320,273	268,335	25,854	21,361
	(i) Varanasi M.C.	73 82	58,412	107,892	583,856	317,402	266,454	25,605	21,198
	(ii) Varanasi Rly. Colony.	0 60	504	1,220	4,752	2,871	1,881	249	163
	2. Ramnagar M B.	4 25	2,516	2,967	17,241	9,381	7,860	1,252	1,102
	3. N R Colony Mughal-sarai N.A.	13 00	3,241	3,822	15,029	8,972	6,057	1,112	612

Note :—*The Village Code Nos: 190, 439, 658, 661, 662, 687, 690, 692, 693, 697, 698, 712, 718, 721, 722, 725, 731 and 768 are partly included in Jaunpur M.B.

11	12	13	14	15	16	17	18	2	1
.	..	39	10	41	15	25	14	*687. Goaipur	
		3	.	6	4	4	4	688. Fagoopur Khas	
			Uninhabited					689 Fagoopur Nisf	
.	..	59	8	99	76	55	44	*690 Mainipur	
		8	1	7	2	7	2	691. Arazi Mainipur	
	.	35	6	58	12	12	..	*692. Tamrasapur	
		37	10	67	17	18	.	*693. Namazgah	
.	..	64	20	77	.	57	.	694. Dera Yusuf	
..	.	50	10	46	1	40	1	695. Rampur (Saidabad)	
..	..	32	8	91	..	91	..	696. Bag Mian	
.	..	1	.	8	.	8	..	*697. Sultanpur Hai	
	..	2	..	18		18	..	*698. Akbarpur Adam	
..	.	4	2	3	1	1		710. Zamin Abdul Kadir	
..	..	5	.	15	3	10	.	711. Mandui Bibi	
..	..	150	50	136	5	42	1	*712. Ram Nagar Bharsara	
..	.	16	..	116	52	44	..	713. Mustafabad	
..	.	24	38	36	18	19	.	714. Ram Rai Patti.	
..	.	59	22	42	..	22	..	715. Bhoolat Patti	
.	.	57	6	40	..	22	.	716. Mirdha Chak	
.	.	2	.	2	.	..	..	717. Purendra Patti.	
		7	.	3	.	.	..	*718. Hindo Patti	
.		10	..	6	1	5	..	719. Bindo Patti	
		28	4	22	1	16	1	720. Harsingh Patti	
			Uninhabited					*721. Bajidpur	
..	.	46	21	19	..	2	..	*722. Kandhaipur	
..		90	11	138	39	93	15	723. Chandpur	
..	.	21	1	63	8	22	1	724. Lakhmipur	
.		35	2	51	2	34	..	*725. Umarpur Harbhandan-pur.	
..	..	78	5	89	..	35	.	726. Bhuwala Patti .	
..	..	7	..	25	2	18	.	727. Khorwa	
..	..	7	3	4	1	1	..	728. Chak Godaha Lot	
..	..	147	49	152	50	43	29	729. Jagdishpur	
	.	2		2		1	.	730. Jagarnath Patti	
			Uninhabited					*731. Jagdish Patti	
		94	33	99	3	26	1	732. Baus Gopalpur	
.	..	7	1	7	..	4	..	733. Arazi Kishunpur	
..	..	70	83	63	15	56	12	751. Sultanpur	
..	.	50	6	53	16	52	16	752. Hisanpur	
.		24	4	28	5	28	5	753. Chak Mirzapur Ghula-sarwar.	
			Uninhabited					754. Chak Mirzapur	
..		93	14	110	47	18	11	*768. Husena Bad	
..	..	2	..	2	.	2	..	769. Tatarpur Jamaitha	
..	.	41	.	82	5	47	1	770. Babupur	
..		12	.	20	..	10	..	771. Ganga Patti Khurd	
	..	**2,711**	**696**	**4,040**	**690**	**1,886**	**263**	**Total Rural Group**	
73	51	241,159	103 907	232,764	18,642	19,280	1,652	Varanasi Standard Urban Area	Varanasi
								URBAN COMPONENTS	
43	36	171,075	83,684	152,559	10,041	3,165	174	1 Varanasi M.C. and Varanasi Rly. Colony	
43	36	169,119	82,751	151,043	9,993	3,165	174	(i) Varanasi M C	
.	.	1,956	933	1,516	48	.		(ii) Varanasi Rly Colony.	
..	..	4,823	1,744	4,679	305	269	14	2 Ramnagar M.B.	
..	..	6,702	3,137	4,561	98		.	3. N.R. Colony Mughal-sarai N.A.	

1	2	19	20	21	22	23	24	25	26	27	28
	*687. Gopalpur	1	..	1	..	..	..	..	..	1	..
	688 Fagoopur Khas		..	..	..	..	..	..	..	.	..
	689. Fagoopur Nisf					Uninhabited					
	*690 Mainpur	21	12	..	.		..	12	11	1	..
	691. Arazi Mainipur	..	..	.	..	..	..	..	.	..	..
	*692 Tamrasapur	7	5	..	.		..	19	7	1	..
	*693. Namazgah	6	1	..	.	.	..	13	16	3	..
	694. Dera Yusuf	3	..	..	..	..	.	3		1	..
	695. Rampur (Saidabad)	.	..	..	..	..	.	1	..	..	..
	696. Bag Mian			..	..		..	..	.	..	..
	*697. Sultanpur Hai		..	..	.	.	.	.	.	.	.
	*698. Akbarpur Adam	.	.	..	.		.	.	.	.	..
	710. Zamin Adbul Kadir	..	..	..	.		..	..		1	1
	711. Mandui Bibi	..	..	.	..	.	.	3	3	..	..
	*712. Ram Nagar Bharsara	17	1	4	.	..	..	4	.	5	1
	713. Mustafabad	72	52	..	..		.	..	.	..	..
	714. Ram Rai Patti	15	18	.	.	..	.	..	..		..
	715. Bhoopat Patti	10	..	..	..	.	..	..	..	..	.
	716. Mirdha Chak	4	.	..	..	..		..		..	..
	717. Purendra Patti	..	.	..	..	..	..	..	.		..
	*718. Hindo Patti	..	..	..	..	..		2	.	..	..
	719. Bindo Patti	..	1	..	..	.	..	..	.	1	..
	720. Harsingh Patti	..	.	.	..	..	..	.		4	.
	*721. Bajidpur					Uninhabited					
	*722. Kandhaipur	.		.		.	..	..	..	1	..
	723. Chandpur	40	23	.	..	.	.	..	1	..	.
	724. Lakhmipur	39	7	..	..	.	..	.		..	..
	*725. Umarpur Harbhandan-pur.	1	2	..	..	..	..	11	.	..	..
	726. Bhuwala Patti	5	.	.	.	..	..	22	..	3	.
	727. Khorwa	..	2	..	..	..	.	5	..	..	..
	728. Chak Godaha Lot	1	1	..	..	..		..	..	..	..
	729. Jagdishpur	22	21	..	.	..	.	6	.	23	..
	730. Jagarnath Patti	.		.		..			..	..	..
	*731. Jagdish Patti					Uninhabited					
	732. Baus Gopalpur	17	1	..	.	..		3	.	2	..
	733. Arazi Kishunpur	.	.		.	1		.	.	.	.
	751. Sultanpur		2	1	.	..	..	1	1	1	..
	752. Hisanpur	.	.		.	..	..	..	..	.	..
	753. Chak Mirzapur Ghula-sarwar.	..	.	.	..	..	..	..	..	..	..
	754. Chak Mirzapur					Uninhabited					
	*768. Husena Bad	27	25	..	..	..	..	4	..	..	..
	769. Tatarpur Jamaitha	..	.	.	..	..	..	.	..	..	..
	770. Babupur	..		.		..	..	..	..	15	..
	771. Ganga Patti Khurd	.	..	.	..	.		..	.	2	..
	Total Rural Group	**729**	**263**	**15**	..	**1**	.	**237**	**53**	**278**	**44**
Varanasi	Varanasi Standard Urban Area	14,539	4,200	1 992	151	82	3	49,203	4,535	30,419	763
	URBAN COMPONENTS										
	1. Varanasi M.C. and Varanasi Rly. Colony.	2,274	405	892	45	72	3	36,985	3,035	21,396	554
	(i) Varanasi M.C.	2,274	405	891	45	72	3	36,982	3,034	21,393	554
	(ii) Varanasi Rly. Colony.	.	..	1		..	..	3	1	3	.
	2. Ramnagar M.B.	286	37	139	14	..	..	696	52	818	14
	3. N.R. Colony Mughal-sarai N.A.	3	.	..	..	..	..	11	..	609	.

29	30	31	32	33	34	35	36	37	38	2	1
.		9		3		1	1	41	60	*687. Gopalpur	
		2		.		..	.	.	3	688. Fagoopur Khas	
					Uninhabited					689. Fagoopur Nisf	
1	..	1	..	..	..	8	9	96	93	*690. Mainipur	
..	..	..	..	..	..	..	..	4	11	691. Arazi Mainipur	
3	..	9	..	5	..	2	..	60	101	*692. Tamrasapur	
11	..	8	..	3	.	5	..	58	86	*693. Namazgah	
.	.	9	.	1	..	3	..	84	112	694. Dera Yusuf	
.	.	1	.	..	..	4	..	52	86	695. Rampur (Saidabad)	
..	.	..	..	..	..	.	..	56	100	696. Bag Mian	
..	..	..	..	..	..	..	..	10	15	*697. Sultanpur Hai	
..	.	.	..	..	..	..	..	12	18	*698. Akbarpur Adam	
..	..	1	..		..	.	..	5	5	710. Zamin Abdul Kadir	
..	..	2	..	.	..	..	..	7	15	711. Mandui Bibi	
1	..	42	2	..	..	21	..	175	287	*712. Ram Nagar Bhari	
..	..	..	..	..	.	..	..	70	111	713. Mustafabad	
..	..	..	..	..	..	2	..	32	47	714. Ram Rai Patti	
..	..	..	..	.	..	10	..	68	105	715. Bhoopat Patti	
..	..		..	.	..	14	..	54	66	716. Mirdha Chak	
2	..	..	..	.	..	.	..	..		717. Purendra Patti	
.	.	..	..	..	..	1	..	7	13	*718. Hindo Patti	
..	.	..	..	..	..	..	..	9	7	719. Bindo Patti	
..	..	1	..	..	..	1	..	21	29	720. Harsingh Patti	
					Uninhabited					*721. Bajidpur	
				7		9		41	41	*722. Kandhaipur	
.	..	..	..			5	..	181	265	723. Chandpur	
.	..	..	..	..	..	2	..	67	104	724. Lakhmipur	
.	..	..	..	..	..	5	..	48	81	*725. Umarpur Harbhandan-pur.	
..	..	..	..	.	..						
9	.	2	..	2	..	11	..	96	175	726. Bhuwala Patti	
..	..		..	..	.	2	..	26	38	727. Khorwa	
..	..	..	..	..	..	2	..	6	5	728. Chak Godaha Lot	
7	.	11	..	3	..	37	..	163	260	729. Jagdishpur	
..	..	1	..	..	.	..	..	1	1	730. Jagarnath Patti	
					Uninhabited					*731. Jagdish Patti	
..	.	2	..	12	..	37	1	101	183	732. Baus Gopalpur	
.		..	..	.	..	2	..	6	4	733. Arazi Kishunpur	
..	..	..	..	..	..	4	..	65	97	751. Sultanpur	
..	.	..	..	.	..	1	..	61	97	752. Hisanpur	
..	..	..	..	..	..	..	..	21	47	753. Chak Mirzapur Ghula-sarwar.	
					Uninhabited					754. Chak Mirzapur	
9	10	3	..	..	..	19	1	170	216	*768. Husena Bad	
..	..	..	..	..	..	..	..	3	8	769. Tatarpur Jamaitha	
10	..	1	..	..	..	9	4	110	124	770. Babupur	
..	..	5	..	..	..	5	..	29	36	771. Ganga Patti Khurd	
60	**10**	**258**	**10**	**91**	**..**	**485**	**47**	**4,173**	**6,561**	**Total Rural Group**	
4,087	41	39,885	1,072	24,503	309	48,774	5,916	250,708	382,892	Varanasi Standard Urban Area	Varanasi
										URBAN COMPONENTS	
2,591	23	35,254	922	15,367	162	34,563	4,718	167,714	258,294	1. Varanasi M.C. and Varanasi Rly. Colony.	
2,591	23	35,246	922	13,901	127	34,528	4,706	166,359	256,461	(i) Varanasi M.C.	
..	..	8	..	1,466	35	35	12	1,355	1,833	(ii) Varanasi Rly. Colony.	
94	1	726	40	214	1	1,437	132	4,702	7,555	2. Ramnagar M.B.	
111	..	93	..	3,384	47	350	51	4,411	5,959	3. N.R. Colony Mughal-sarai N.A.	

1	2	3	4	5	6	7	8	9	10
	4. Mughalsarai M.B	3 89	1,822	2,252	13,583	7,346	6,237	909	833
	5. Maruadih N.A.	2 83	1,560	2,908	11,213	6,357	4,856	454	331
	6. Banaras Hindu University	5 31	728	893	9,312	7,081	2,331	96	32
	7. Varanasi Cantt	4 77	1,659	1,736	8,701	5,322	3,379	724	556
	8 Lohta	1.24	722	888	5,772	3,082	2,690	335	287
	Total Urban Group	**109.71**	**71,164**	**124,578**	**669,559**	**367,814**	**301,745**	**30,736**	**25,114**
	RURAL COMPONENTS								
	Tahsil—Varanasi								
	562 Dinapur	1.78	193	193	2,335	1,263	1,072	248	196
	574 Sarai Mohan	0 92	264	264	1,775	993	782	123	86
	575. Kotwa	2 01	178	194	1,240	661	579	179	156
	576 Khalispur	0 92	199	212	1,236	676	560	183	162
	577 Salarpur	1 33	106	135	935	478	457	55	60
	578 Raghunathpur	0 52	113	113	484	257	227	102	96
	579 Rasulgarh	0 39	126	126	623	341	282	2	2
	580. Ashapur	1 43	212	267	1,333	747	586	169	112
	581. Hiramanpur	0.79	110	165	921	496	425	..	..
	582 Tilmanpur	0.80	223	223	1,620	895	725	19	30
	583. Lerhupur	1 70	178	180	654	373	281	66	74
	585 Sandaha	2.36	353	628	3,197	1,694	1,503	396	315
	587 Faridpur	1 02	62	86	613	322	291	89	69
	588 Khajahin	0.92	19	19	154	72	82		..
	589 Mugadarpur	0 25	21	21	142	82	60	.	.
	590 Singhpur	1 13	145	211	1,287	676	611	.	
	597. Gothahan	1 51	83	101	554	318	236	..	
	598 Aktha	2 00	15	15	127	70	57	..	..
	632 Aireha	1 52	119	119	762	453	309	83	57
	635 Lamhi	0.51	55	62	461	247	214	12	2
	636. Marhwa	0 63	151	178	1,024	562	462	42	38
	637 Soyeapur	0 64	92	104	743	396	347	.	..
	638 Ramdattpur	0 62	84	92	551	295	256	91	97
	639 Hasimpur	0.20	25	33	350	186	164	5	9
	640. Majhbhitiya	0.19	13	17	143	71	72	5	5
	641. Rasulpur	0.40	83	92	570	293	277	..	..
	642 Lalpur	2 34	108	108	736	416	320	49	40
	643. Parmanandpur	1.09	93	106	771	402	369	2	3
	644 Holapur	0 51	65	78	608	320	288	115	105
	645 Lorhan	1 70	99	119	745	398	347	150	114
	695 Chupepur	0.31	114	131	918	478	440	.	.
	696 Chhataripur	0.88	43	55	406	224	182	.	..
	697 Baksara	0 03			Uninhabited				
	698. Basdeopur	0.40	56	65	392	207	185	139	126
	699 Hatia	0 55	83	88	601	318	283	.	2
	703 Tarana	1.02	44	50	417	210	207	..	
	704 Ganeshpur	1 39	119	136	894	469	425	181	157
	705 Bhawanipur	0 91	101	129	920	492	428	109	78
	707 Kadipur	0 69	26	26	168	79	89	62	72
	708. Danialpur	1.82	139	212	1,421	744	677	60	60
	709 Pisaur	2 04	214	249	1,905	987	918	163	133
	710. Ahiren	0.95	78	91	732	376	356	21	22
	711 Koeren	0.71	105	105	767	421	346	25	25
	712. Chamaon	0.52	83	83	445	228	217	2	3
	713 Pachhimpur	0.53	50	63	343	199	144	130	84
	714 Sahabuddinpur	0.76	32	35	273	154	119	30	25
	715. Kailahat	0.14			Uninhabited				
	716 Konajpur	2.83	266	323	1,510	798	281	125	154
	722 Bajidpur	0 81	68	68	671	362	309	50	48
	723. Bhelkha	0 50	46	47	482	272	210	130	103

11	12	13	14	15	16	17	18	2	1
2	1	4,686	2,355	3,223	140	46	.	4. Mughalsarai M B.	
.	:	4,768	2,658	3,248	81	..		5. Maruadih N.A.	
4	1	5,714	1,747	1,471	249	6	..	6. Banaras Hindu University.	
..	..	3,459	1,395	3,103	264	14		7. Varanasi Cantt.	
		1.112	347	1,624	355	112	11	8. Lohta	
49	**38**	**202,339**	**97,067**	**174,468**	**11,533**	**3,612**	**199**	**Total Urban Group**	
								RURAL COMPONENTS	
								Tahsil—Varanasi	
..		405	126	668	34	233	8	562. Dinapur	
..	.	270	30	566	109	3		574. Sarai Mohan	
		142	25	362	25	176	7	575. Kotwa	
.	.	155	39	369	42	74	17	576. Khalispur	
..		69	5	303	149	62	.	577. Salarpur	
.	.	73	16	137	5	47	.	578. Raghunathpur	
.		91	6	196	..	76		579. Rasulgarh	
		195	69	374	27	34	2	580 Ashapur	
..	.	299	62	241	6	28	2	581. Hiramanpur	
.	..	219	22	479	8	40	1	582. Tilmanpur	
..	.	137	26	216	2	46	..	583. Lerhupur	
..		493	64	995	104	378	33	585. Sandaha	
.	.	138	21	159	17	80	11	587. Faridpur	
..	..	3		37	..	1	.	588. Khajahin	
.	..	5	1	39	14	3	..	589. Mugadarpur	
.	..	160	19	355	4	183	3	590. Singhpur	
..	..	111	13	177	..	124	.	597. Goithahan	
..	.	10	8	35		26	.	598. Aktha	
	.	88	11	222	17	99	.	632. Aireha	
..	.	113	4	117	2	47	2	635. Lamhi	
.	.	69	7	283	7	112	7	636. Marhwa	
.	.	113	50	181	3	22	1	637. Soyeapur	
..	.	80	5	152	18	51	2	638. Ramdattpur	
..	.	56	2	103	44	43	34	639. Hasimpur	
..	..	51	38	28	..	15	..	640. Majhbhitiya	
.		53	2	128	16	45	2	641. Rasulpur	
.		71	1	195	3	30	.	642. Lalpur	
.	..	153	16	188	40	50	4	643. Parmanandpur	
..	..	147	16	153	36	38	..	644. Holapur	
...	.	130	23	197	8	31		645. Lorhan	
..	.	152	4	252	4	104	.	695. Chupepur	
.	.	81	2	103	1	43	..	696. Chhatarpur	
				Uninhabited				697. Baksara	
.	.	47	3	91	19	18	.	698. Basdeopur	
..	..	110	6	161	..	2	..	699. Hatia	
..	..	72	5	79	3	30	.	703. Tarana	
.	.	167	26	232	19	40	.	704. Ganeshpur	
.		128	13	235	117	51	58	705. Bhawanipur	
.	..	4	.	32	..	..	.	707. Kadipur	
..	..	281	39	381	34	196	14	808. Danialpur	
..	..	255	37	516	8	74	1	709. Pisaur	
..	..	81	2	195	2	128	2	710. Ahiren	
..	..	160	16	194	39	68	3	711. Koeren	
..	..	107	47	118	.	5		712. Chamaon	
..	..	51	6	96		14	.	713. Pachhimpur	
.	.	27	.	80	..	21	.	714. Sahabuddinpur	
				Uninhabited				715. Kailahat	
..	..	285	31	358	114	117	54	716. Kotrajpur	
..	..	80	3	176	..	65	..	722. Bajidpur	
..	...	138	19	127	67	24	..	723. Bhelkha	

1	2	19	20	21	22	23	24	25	26	27	28
	4. Mughalsarai M.B.	3	3	40	.	3	..	142	3	398	9
	5. Maruadih N.A.	.	.	1	..	..	..	10	..	3,030	..
	6. Banaras Hindu University.	7	1	8	3	..	..	7	..	31	.
	7. Varanasi Cantt.	26	1	21	1	..	..	113	7	128	2
	8. Lohta	31	52	1	.	..	..	1,142	253	103	20
	Total Urban Group	**2,630**	**499**	**1,102**	**63**	**75**	**3**	**39,106**	**3,350**	**26,513**	**599**
	RURAL COMPONENTS										
	Tahsil—Varanasi										
	562. Dinapur	65	24	1	.	.	..	205	2	20	.
	574. Sarai Mohan	7	2	39	6	..	..	946	90	2	..
	575. Kotwa	60	16	3	.	.	.	20	..	35	..
	576. Khalispur	101	17	1	.	..	..	160	6	5	..
	577. Salarpur	..	85	..	..	..	..	195	50	..	..
	578. Raghunathpur	3	..	1	1	..	..	49	4	29	..
	579. Rasulgarh	10	..	..	.	..	..	108	..	..	.
	580. Ashapur	21	10	1	.	..	..	170	4	32	1
	581. Hiramanpur	19	4	2	..	.	..	92	.	38	..
	582. Tilmanpur	125	3	148		1	..	..	2	41	..
	583. Lerhupur	7	..	..	..	..	..	58	2	26	..
	585. Sandaha	49	47	..	..	..	..	427	14	23	..
	587. Faridpur	19	6	1	..	..	..	12	..	1	..
	588. Khajahin	10	..	..	..	..	..	26	..	..	.
	589. Mugadarpur	18	14	..	..	..	..	15	..	..	..
	590. Singhpur	46	..	..	..	..	.	58	..	..	..
	597. Goithahan	30	..	..	..	..	.	11	..	1	..
	598. Aktha	2	..	..	..	..	..	3	..	..	..
	682. Aircha	45	16	..	..	..	..	42	1	..	..
	635. Lamhi	22	..	..	.	..	..	16	..	..	..
	636. Marhwa	6	..	.	..	..	.	46	..	6	..
	637. Soyeapur	28	..	..	.	..	..	90	1	..	..
	638. Ramdattpur	41	12	..	..	.	..	9	4	.	..
	639. Hasimpur	2	..	..	..	..	..	26	10	..	..
	640. Majhbhitiya	3	..	.	..	..		.	..	..	..
	641. Rasulpur	80	14	..	..	..	..	..	..	.	..
	642. Lalpur	22	1	..	..	..	..	78	..	..	..
	643. Parmanandpur	78	34	.	..	..	..	11	1	..	..
	644. Holapur	63	23	..	..	..	..	21	13	..	..
	645. Lorhan	74	1	..	..	..	..	29	2	..	..
	695. Chupepur	17	2	1	..	..	..	7	2	10	..
	696. Chhatarpur	5	..	..	..	..	..	39	1	..	..
	697. Baksara				Uninhabited						
	698. Basdeopur	33	3	..	..	..	..	19	16	..	..
	699. Hatia	10	..	..	..	..	..	58	..	9	..
	703. Tarana	4	3	..	..	..	..	13	..	..	..
	704. Ganeshpur	22	17		..	..	..	71	..	6	..
	705. Bhawanipur	35	50	..	..	..	..	45	8	..	..
	707. Kadipur	29	..	..	..	..	..	..	..	..	..
	708. Danialpur	63	18	..	..	..	..	67	2	2	..
	709. Pisaur	177	3	..	..	..	..	208	4	..	..
	710. Ahiren	10	..	..	..	..	..	35	..	..	..
	711. Koeren	49	33	..	..	..		56	..	..	..
	712. Chamaon	38	..	..	.	.	..	20	..	..	..
	713. Pachhimpur	18	..	.	.	.	..	42		..	..
	714 Sahabuddinpur	32	..	6	..	..	..	11	..	..	..
	715. Koilahat				Uninhabited						
	716. Koirajpur	65	27	2	..	..	..	60	19	26	9
	722. Bajidpur	38	..	..	..	..	..	20	..	5	..
	723. Bhelkha	18	65	..	..	1	..	24	..	8	..

29	30	31	32	33	34	35	36	37	38	2	1
54	..	1,184	15	844	12	509	98	4,123	6,097	4. Mughalsarai M.B.	
12	..	41	..	51	39	103	42	3,109	4,775	5. Maruadih N.A.	
2	.	170	1	42	..	1,198	244	5,610	2,082	6. Banaras Hindu University	
6	..	243	5	1,133	14	1,419	234	2,219	3,115	7. Varanasi Cantt.	
4	..	96	8	24	1	111	10	1,458	2,335	8. Lohta	
2,874	**24**	**37,807**	**991**	**21,059**	**276**	**39,690**	**5,529**	**193,346**	**290,212**	**Total Urban Group**	
										RURAL COMPONENTS	
										Tahsil—Varanasi	
..	..	32	.	21	..	91	..	595	1,038	562. Dinapur	
3	..	12	1	4	..	110	10	467	673	574. Sarai Mohan	
2	..	35	2	4	..	27	..	299	554	575 Kotwa	
1	..	21	1	1	..	5	1	307	518	576. Khalispur	
..	..	..	.	..	..	46	14	175	308	577. Salarpur	
..	..	3	..	.	.	5	..	120	222	578. Raghunathpur	
..	.	..	..	..	..	2	.	145	282	579. Rasulgarh	
..	..	58	5	14	.	44	5	373	559	580. Ashapur	
..	..	5	..	2	.	55	..	255	419	581. Hiramanpur	
30	.	27	..	..	.	67	2	416	717	582. Tilmanpur	
..	..	5	..	2	..	72	..	157	279	583. Lerhupur	
24	..	15	.	21		58	10	699	1,399	585. Sandaha	
..		1	..	1	..	44		163	274	587. Faridpur	
..	.	..	..	.	.	.	.	35	82	588. Khajahin	
..	.	..	..	.		3	.	43	46	589. Mugadarpur	
..	.	..	..	.	.	68	1	321	607	590. Singhpur	
..	..	1	.	..	.	10	..	141	236	597. Gothahan	
..	..	..	.	..	..	4	..	35	57	598. Aktha	
1	..	..	..	1	..	34	..	231	292	632. Aireha	
..	..	..	..	..	..	32	.	130	212	635. Lamhi	
..	.	..	..	..	..	113	.	279	455	636. Marhwa	
.	..	3	..	4	..	34	1	215	344	637. Soyeapur	
..	.	..	..	..	..	51	.	143	238	638. Ramdattpur	
1	.	..	..	1	..	30	.	83	120	639. Hasimpur	
..	.	..	..	..	..	10	..	43	72	640. Majhbhitiya	
..	..	..	..	..	..	3	..	165	261	641. Rasulpur	
..	..	..	..	..	..	65	2	221	317	642. Lalpur	
.	..	..	..	..	..	49	1	214	329	643. Parmanandpur	
..	.	..	.	..	.	31	.	167	252	644. Holapur	
..	..	..	..	5	..	58	5	201	339	645. Lorhan	
12	.	3	..	3	..	95	..	226	436	695. Chupepur	
.		.	..	..	..	16	..	121	181	696. Chhatarpur	
						Uninhabited				697. Baksara	
2	..	1	..	..	..	18	..	116	166	698. Basdepur	
41	..	..	..	14		27	..	157	283	699. Hatia	
		..	..	..	.	32	..	131	204	703. Tarana	
..	..	..	..	..	..	93	2	237	406	704. Ganeshpur	
5	..	1	..	5	..	93	1	257	311	705. Bhawanipur	
..	..	.	..	3	..	..	..	47	89	707. Kadipur	
1	..	7	..	2	..	43	..	363	643	708. Danialpur	
..	..	3	..	3	.	51	..	471	910	709. Pisaur	
1	..	..	..	..	..	21	..	181	354	710. Ahiren	
..	..	..	.	.	..	21	3	227	307	711. Koeren	
.	..	1	..	..	.	54	..	110	217	712. Chamaon	
..	..	..	..	..	..	22	..	103	144	713. Pachhimpur	
3	.	1	..	1	..	5	..	74	119	714. Sahabuddinpur	
						Uninhabited				715. Kailahat	
1	..	21	3	17	.	49	2	440	598	716. Koirajpur	
13	..	7	..	8	..	20	..	186	309	722. Bajidpur	
..	..	..	..	20	..	32	2	145	143	723. Bhelkha	

1	2	3	4	5	6	7	8	9	10
	724. Jait Patti	0.08	6	6	49	24	25	24	25
	1127. Kotwa	1.90	434	516	4,537	2,375	2,162	98	107
	1128. Tandia	0.41	53	57	455	265	190	.	.
	1129. Chhitauni	2.48	97	113	1,354	651	703	72	74
	1130. Lakshmipur	0.82	55	57	359	189	170	.	
	1133. Kakarahia	0.46	40	46	453	230	223		
	1134. Bendauli	0 74	38	38	324	171	153		.
	1135. Bharthana	2 21	210	262	1,779	922	857	119	108
	1136. Bhitari	0.51	122	136	857	432	425	181	105
	1137. Kerakatpur	1 00	90	108	633	344	289	88	70
	1138. Mohmudpur Bakhani	0 39	172	307	1,694	904	790	184	156
	1139. Dhanipur	0 42	55	61	452	240	212	11	12
	1140. Ghamahapur	0 13	65	111	679	355	324	21	19
	1141 Bhatti	1 42	202	223	1,343	713	630	190	170
	1142. Harpalpur	0.68	180	232	1,689	898	791	128	95
	1143. Bishunpur	1 16	91	110	867	461	406	61	35
	1144. Pilkhini	1.25	52	61	369	201	168	86	84
	1145. Gopalpur	0 84	37	43	258	134	124	..	..
	1146. Korauti	1 69	187	228	1,478	791	687	200	151
	1147. Ghatampur	0.79	52	65	459	228	231	32	38
	1148. Udaipur Rajpur	0 73	48	57	431	221	210	..	..
	1149. Khulaspur	0.73	41	57	485	266	219	74	50
	1150. Balrampur	0 28	15	18	181	96	85	.	..
	1151. Manıharipur Darekhu	0 18	88	121	810	411	399	.	..
	1152. Darekhu	3.89	208	253	1,834	964	870	116	113
	1153. Jagatpur	1.18	111	158	1,113	592	521	155	162
	1154. Harduttpur	1.29	208	255	1,515	796	719	119	135
	1155. Sahababad	0.03	93	93	531	283	248	..	..
	1156. Dhanpalpur	0.70	78	78	380	195	185	76	83
	1243. LakChak	0.06			Uninhabited				
	1245. Karandari	1.61	138	158	1,263	685	578	..	..
	1246. Misirpur	1.40	99	144	1,083	559	524	53	50
	1247. Ramesipur	0 73	104	133	841	455	386	31	24
	1248. Delhana	1.25	130	138	858	447	411	44	33
	1249. Bhadwar	0.66	69	72	570	301	269	67	64
	1250. Naraur	1 00	68	93	667	359	308	27	31
	1251. Hansapur	0.54	41	66	256	129	127	17	12
	1252. Faridpur	0.49	85	85	504	255	249	63	63
	1253. Dopharpur	0.64			Uninhabited				
	1254. Bakhani	0 21	29	34	249	139	110		..
	1255. Zafarabad	0.42	87	117	630	333	297	..	.
	1256. Bhulanpur	1.00	122	122	754	415	339	136	112
	1257. Govindpur	0 52	92	117	510	280	230	13	14
	1258. Mandauli	1.04	26	28	151	82	69	..	..
	1259. Kesaripur	1.66	303	396	2,202	1,155	1,047	114	126
	1260. Hariharpur	0.40	43	56	313	171	142	.	..
	1261. Lakhanpur	0.30	45	64	506	266	240	..	..
	1262. Churamanpur	0 64	218	279	1,563	880	683	105	80
	1263. Chandapur	0.43	43	65	408	196	212	69	77
	1264. Phulwariya	2.10	684	783	4,076	2,208	1,868	554	474
	1265. Baragaon I	0.10	40	47	285	158	127	37	30
	1266. Baragaon III	0 15			Uninhabited				
	1267. Sheodaspur	1.20	385	422	2,186	1,164	1,022	308	206
	1268. Mahespur	0.58	241	312	1,500	821	679	198	163
	1269 Chandpur	0.81	205	270	1,431	790	641	102	101
	1270. Panditpur	0.66	91	116	623	338	285	21	10
	1271. Kakar Mutta	1.59	54	54	472	244	228	80	89
	1272. Bhikharipur Kalan	0.64	414	460	1,566	871	695	113	99
	1273. Bhikaripur Khurd	0 27	2	2	2	2	..	..	..
	1274. Kanchanpur	0.85	119	119	695	365	330	81	61
	1275. Jalali Patti	0.91	177	177	901	477	424	..	..

11	12	13	14	15	16	17	18	2	1
..	..	9	1	16	1	1	..	724. Jait Patti	
..	..	526	144	1,437	92	98	5	117. Kotwa	
..	..	50	10	190	2	71	..	1128. Tandia	
..	..	333	85	250	64	95	23	1129. Chhitauni	
24	13	73	..	113	89	40	79	1130. Lakshmipur	
..	..	76	1	146	.	27	.	1133. Kakarahia	
..	..	89	19	120	2	24	.	1134. Bendauli	
..	..	238	24	534	29	227	3	1135. Bharthana	
..	..	186	18	257	8	14		1136. Bhitari	
..	..	108	33	129	7	74	3	1137. Kerakatpur	
..	..	200	40	512	308		..	1138. Mohmudpur Bakhani	
..	..	64	15	120	25	2	..	1139. Dhanipur	
..	..	220	200	179	49	..	..	1140. Ghamehapur	
..	..	223	64	395	68	88	1	1141. Bhatti	
..	..	170	30	631	234	34	4	1142. Harpalpur	
..	..	195	28	232	39	98	..	1143. Bishunpur	
..	..	60	84	110	35	18	1	1144. Pilkhini	
..	..	66	3	78	2	44	.	1145. Gopalpur	
..	..	238	37	438	19	185	1	1146. Korauti	
..	..	73	26	104	19	71	4	1147. Ghatampur	
..	..	83	..	88	1	59	1	1148. Udaipur R jpur	
..	..	116	136	101	15	15	..	1149. Khulaspur	
..	..	30	4	33	24	..	..	1150. Balrampur	
..	..	72	4	238	111	..	..	1151. Manihariпur Darekhu	
..	..	381	87	456	43	237	1	1152. Darekhu	
..	..	275	91	264	58	100	5	1153. Jagatpur	
..	..	381	27	419	167	204	150	1154. Harduttpur	
..	..	108	23	112	3	13	3	1155. Sahababad	
..	..	57	4	95	36	55	9	1156. Dhanpalpur	
				Uninhabited				1243. Lal Chak	
..	..	195	6	359	33	204	10	1245. Karandari	
..	..	153	22	383	..	172	..	1246. Misirpur	
..	..	194	14	230	4	152	4	1247. Rameşipur	
..	..	128	10	235	2	93	2	1248. Delhana	
..	..	138	41	98	13	72	1	1249. Bhadwar	
..	..	168	18	171	3	141	2	1250. Naraur	
..	..	54	3	61	1	29	1	1251. Hansapur	
..	..	123	23	141	47	30	2	1252. Faridpur	
				Uninhabited				1253. Dopharpur	
..	..	57	13	69	..	15	..	1254. Bakhani	
..	..	155	43	140	..	54	..	1255. Zafarabad	
..	..	80	15	225	7	65	..	1256. Bhulanpar	
..	..	136	22	178	25	36	1	1257. Govindpur	
..	..	24	2	42	11	1	..	1258. Mandauli	
.	..	405	36	669	114	173	..	1259. Kesaripur	
..	..	54	7	104	19	15	..	1260. Hariharpur	
..	..	59	1	144	18	11	.	1261. Lakhanpur	
..	..	172	23	443	15	123	3	1262. Churamanpur	
..	..	104	13	107	16	41	8	1263. Chandapur	
..	..	810	136	1,040	31	61	2	1264. Phulwariya	
..	..	93	7	74	14	10	..	1265. Baragaon I	
				Uninhabited				1266. Baragaon III	
..	..	451	63	611	44	38	5	1267. Sheodaspur	
..	..	325	66	462	44	69	2	1268. Mahespur	
..	..	169	20	436	44	12	..	1269. Chandpur	
..	..	114	13	170	39	84	2	1270. Panditpur	
..	..	75	13	136	2	4	..	1271. Kakar Mutta	
..	..	398	38	484	13	28	..	1272. Bhikharipur Kalan	
..	..	1	..	2	..	..	..	1273. Bhikharipur Khurd	
..	..	121	..	189	31	28	3	1274. Kanchanpur	
..	..	99	10	273	55	30	12	1275. Jalali Patti	

1	2	19	20	21	22	23	24	25	26	27	28
	724. Jait Patti	..	1	..	..	..	..	7	..	4	..
	1127. Kotwa	70	..	1	..	..	..	1,151	87	14	..
	1128. Tandia	..	..	..	..	..	..	77	2	27	..
	1129. Chhitauni	24	28	..	..	..	..	97	10	29	..
	1130. Lakshmipur	4	..	..	..	..	..	49	..	11	10
	1133. Kakarahia	85	..	..	..	..	..	15	..	..	..
	1134. Bendauli	81	2	..	..	..	..	4	..	..	..
	1135 Bharthana	19	16	2	4	..	..	154	5	48	..
	1136. Bhitari	20	..	7	..	..	..	8	..	31	..
	1137. Kerakatpur	4	1	..	..	..	..	36	3	9	..
	1138. Mohumdupur Bakhari	24	3	..	.	..	..	421	304	1	..
	1139. Dhanipur	32	7	..	..	..	..	71	18	1	..
	1140. Ghamehapur	45	6	..	..	..	..	116	41	..	..
	1141. Bhatti	99	41	1	..	..	..	117	20	30	3
	1142. Harpalpur	24	46	2	.	..	.	424	115	..	66
	1143. Bishunpur	36	39	..	..	..	..	64	..	1	.
	1144. Pilkhini	31	21	..	..	..	..	21	1	13	..
	1145. Gopalpur	3	2	..	..	..	..	..	..	..	..
	1146. Korauti	97	18	..	..	..	..	83	..	6	..
	1147. Ghatampur	27	15	..	..	..	.	6	..	..	..
	1148. Udai Rajpur	1	..	..	..	..	..	23	..	..	..
	1149. Khulaspur	19	15	..	..	..	..	56	..	3	..
	1150 Balrampur	14	24	..	..	..	..	19	..	..	..
	1151 Manıharipur Darekhu	119	110	..	..	..	..	70	1	8	..
	1152. Darekhu	103	41	..	..	..	..	40	..	..	..
	1153 Jagatpur	64	53	..	..	..	..	34	..	10	..
	1154. Harduttpur	9	11	..	..	..	..	109	4	..	..
	1155. Sahababad	23	..	2	..	..	.	10	.	17	..
	1156. Dhanpalpur	5	..	..	..	..	..	1	..	..	..
	1243. Lal Chak					Uninhabited					
	1245. Karandari	106	23	..	..	..	..	15	..	3	..
	1246. Misirpur	188	..	..	..	..	..	..	.	2	..
	1247. Rameshpur	9	..	..	..	..	..	44	..	6	..
	1248. Delhara	16	..	1	..	..	..	39	..	59	..
	1249. Bhadwar	16	11	..	..	..	..	4	1	..	..
	1256. Naraur	4	.	..	..	..	..	1	..	1	..
	1251. Hansapur	5	..	..	..	.	..	12	..	1	..
	1252. Faridpur	43	45	.	..	..	..	47	.	..	..
	1253. Dapharpur					Uninhabited					
	1254 Bakhani	29	..	..	..	..	..	2	..	1	..
	1255. Zafarabad	38	..	..	..	..	..	19	..	..	..
	1256. Bhulanpur	138	5	..	..	..	..	..	..	1	..
	1257. Govindpur	11	11	2		..	..	19	12	8	1
	1258. Mandauli	..	2	..	.	..	..	3	..	..	..
	1259. Kesaripur	234	99	..	..	..	..	65	14	..	..
	1260. Hariharpur	50	19	..	..	..	.	11		5	..
	1261. Lakhanpur	128	18	..	..	..	..	..	.	.	..
	1262. Churamanpur	109	9	..	..	..	..	107	..	1	..
	1263. Chandapur	12	8	..	..	..	.	53	..	..	..
	1264 Phulwariya	122	7	..	.	..	.	118	1	100	3
	1265 Baragaon I	6	12	..	.	..	.	..	1	3	..
	1266. Baragaon III					Uninhabited					
	1267. Sheodaspur	74	13	..	..	.	..	9	1	81	2
	1268 Mahespur	55	32	..	..	..	..	25	..	59	..
	1269. Chandpur	127	36	..	.	.	..	53	7	21	..
	1270. Panditpur	21	23	..	..		..	48	13	..	..
	1271. Kakar Mutta	2	..	..	..		.	18	..	24	..
	1272. Bhikharipur Kalan	6	..	..			..	59	..	114	2
	1273. Bhikharipur Khurd	..	..	..	.	.	..	..	..	..	..
	1274. Kanchanpur	..	..	22	25	..	..	8	..	..	..
	1275. Jalali Patti	9	2	..	.	.	..	45	..	.	..

29	30	31	32	33	34	35	36	37	38	2	1
1	..	..	..	1	..	2	..	8	24	724. Jait Patti	
..	..	5	..	6	..	92	..	938	2,070	1127. Kotwa	
..	..	1	..	1	..	13	..	75	188	1128. Tandia	
..	..	2	..	2	..	1	3	401	639	1129. Chhitauni	
2	..	4	..	..	..	3	..	76	81	1130. Lakshmipur	
..	..	1	..	2	..	16	..	84	223	1133. Kakarahia	
..	..	..	..	.	..	11	..	51	151	1134. Bendauli	
6	..	5	..	7	..	66	1	388	828	1135. Bharthana	
60	..	14	..	19	..	84	8	175	417	1136. Bhitari	
1	..	..	..	..	..	5	..	215	282	1137. Kerakatpur	
1	1	22	..	1	..	42	..	392	482	1138. Mohmudpur Bakhari	
..	..	1	..	2	..	11	..	120	187	1139. Dhanipur	
..	..	..	..	5	..	13	2	176	275	1140. Ghamehapur	
6	..	5	1	1	..	48	2	318	562	1141. Bhatti	
..	..	18	..	2	..	127	3	267	557	1142. Harpalpur	
10	..	4	..	1	..	18	..	229	367	1143. Bishumpur	
8	..	..	..	..	..	19	12	91	133	1144. Pilkhini	
..	..	..	..	31	..	..	..	56	122	1145. Gopalpur	
10	..	17	..	1	..	39	..	353	668	1146. Korauti	
..	..	..	..	..	..	..	..	124	212	1147. Ghatampur	
..	..	1	..	..	..	4	..	133	209	1148. Udai Rajpur	
..	..	1	..	..	..	7	..	165	204	1149. Khulaspur	
..	..	..	..	..	..	..	..	63	61	1150. Balrampur	
13	..	1	..	..	..	27	..	173	288	1151. Manharipur Darekhu	
6	..	25	..	1	..	44	1	508	827	1152. Darekhu	
9	..	6	..	..	..	41	..	328	463	1153. Jagatpur	
17	1	1	..	3	..	76	1	377	552	1154. Harduttpur	
..	..	37	..	..	.	10	..	171	245	1155. Sahababad	
..	..	5	4	..	..	29	23	100	149	1156. Dhanpalpur	
					Uninhabited					1243. Lal Chak	
4	..	4	..	7	..	17	..	326	545	1245. Karandari	
5	..	5	..	..	..	11	..	176	524	1246. Misirpur	
..	..	7	..	..	..	12	..	225	382	1247. Ramesipur	
8	..	9	..	3	..	7	..	212	409	1248. Delhara	
..	..	..	..	..	..	6	..	203	256	1249. Bhadwar	
2	..	2	..	2	..	18	1	188	305	1250. Naraur	
..	..	4	..	..	..	10	..	68	126	1251. Hansapur	
1	..	..	..	..	..	20	..	114	202	1252. Faridpur	
					Uninhabited					1253. Dipaharpur	
..	..	10	..	..	..	12	..	70	110	1254. Bakhani	
..	..	..	..	..	..	29	..	193	297	1255. Zafarabad	
1	..	..	..	..	..	20	2	190	332	1256. Bhulanpur	
10	..	24	..	11	..	57	..	102	205	1257. Govindpur	
..	..	1	..	2	..	35	9	40	58	1258. Mandauli	
..	..	..	..	..	..	197	1	486	933	1259. Kesaripur	
..	..	5	..	4	..	14	..	67	123	1260. Hariharpur	
..	..	..	..	..	..	5	..	122	222	1261. Lakhanpur	
9	1	13	2	6	..	75	..	437	668	1262. Churamanpur	
..	..	..	..	..	..	1	..	89	196	1263. Chandapur	
8	1	103	2	51	7	477	8	1,168	1,837	1264. Phulwariya	
2	..	1	..	9	..	43	1	84	113	1265. Baragon I	
					Uninhabited					1266. Baragaon III	
56	..	84	10	24	..	245	13	553	978	1367. Sheodaspur	
5	..	31	..	23	..	195	10	359	635	1268. Mahespur	
38	..	51	..	..	1	134	..	354	597	1269. Chandpur	
..	..	..	..	..	..	17	1	168	246	1270. Panditpur	
3	1	3	..	4	..	78	1	108	226	1271. Kakar Mutta	
11	..	18	3	33	..	215	8	387	682	1272. Bhikharipur Kalan	
..	..	..	..	..	..	..	..	..	..	1273. Bhikharipur Khurd	
..	..	..	..	..	..	151	3	186	299	1274. Kanchanpur	
..	..	..	..	..	..	189	41	204	369	1275. Jalali Patti	

1	2	3	4	5	6	7	8	9	10
	1276. Nathupur	0.74	129	129	781	396	385	25	23
	1277. Modaon	1.21	165	221	1,284	697	587	129	109
	1278. Pahari	1.29	157	285	1,218	652	566	109	116
	1279. Ganeshpur	0 27	37	40	207	104	103	..	..
	1280. Kandwa	1.51	378	467	2,146	1,141	1,005	88	96
	1281. Amara Khaira Chak	2.56	216	217	1,606	860	746	107	89
	1282. Kadipur	0.96	104	111	648	343	305	34	32
	1283. Najkam	0.61	46	46	381	198	183	..	--
	1284. Saghat	0.82	71	109	738	388	350	5	5
	1285. Mirapur	0.50	16	16	134	73	61	..	..
	1286. Rampur	0.32	35	35	295	144	151	..	..
	1287. Sudalpur,	0.69	34	36	131	83	48	28	23
	1288. Khusipur	1.13	110	110	693	344	349	44	55
	1289. Aunra	1.95	79	79	519	282	237	21	14
	1290. Jagman	0.18			Uninhabited				
	1291. Nibia	0.16			Uninhabited				
	1292. Bishokhar	0.42	51	57	327	183	144	57	37
	1293. Lahia	0.61	85	85	413	226	187	81	64
	1294. Awaleshpur	0 79	94	106	614	332	282	43	38
	1295. Parmanandpur	0.42	129	129	464	248	216	71	61
	1296. Karaundi	0.83	84	144	728	399	329	171	149
	1297. Monghalpur	0 27	27	29	215	117	98	..	..
	1298. Nasirpur	0.50	79	92	676	356	320	77	70
	1299. Susuahi	2.33	181	209	1,694	925	769	84	70
	1300. Akhari	2.57	156	156	1,211	671	540	90	57
	1301. Khanaon	0.43			Uninhabited				
	1318. Narottampur Khurd	1.75	1	1	13	9	4	..	..
	1319. Norottampur Kalan	2.04	203	210	1,304	741	563	130	121
	1321. Naipura Khurd	1 64	1	1	12	8	4	..	..
	1322. Naipura Kalan	1.32	222	232	1,510	802	708	419	372
	1323. Dafi	1.84	161	161	902	510	392	143	124
	1324. Nuaon	1 68	148	222	1,041	563	478	93	89
	1326. Chhittupur	1.67	408	408	1,935	1,152	783	49	48
	1327. Bhagwanpur	1.38	303	312	1,887	998	889	174	161
	1328. Ramana	5.33	488	488	2,609	1,485	1,124	110	71
	1329. Sir Gobardhanpur	4.29	547	547	3,411	1,909	1,502	269	223
	1330. Tengara	0 43	35	39	244	132	112	68	62
	1331. Bhiti	4.10	190	194	1,036	533	503	211	197
	1332. Ralhupur	0 93	10	10	55	30	25	24	22
	1333. Sultanpur	1.23	86	104	635	338	297	124	103
	1334. Manduadih	N.A.	403	480	2,686	1,528	1,158	170	150
	1335. Tulsipur	N.A.	100	113	632	356	276	8	6
	1336. Lahartara	N.A.	86	86	579	314	265	228	210
	1337. Lallpur	N.A.	74	80	114	65	49	13	17
	Tahsil—Chandauli								
	239. Kaili	1.49	181	193	1,159	631	528	100	93
	240. Kurahana	1.31	57	62	505	268	237	61	64
	241. Gokulpur	0 20	10	15	150	77	73	..	..
	242. Mahmoodpur	0.08			Uninhabited				
	243. Rauna	1.34	57	59	410	228	182	..	..
	244. Bhikpur	0.50	8	8	54	29	25	16	16
	245. Chaubepatti	0.34	7	15	62	39	23	..	..
	246. Sarai	0.62	36	41	236	127	109	49	39
	247. Jalalpur	0.40	20	33	174	94	80	..	..
	248. Lohara	0.79	62	64	605	329	276	63	53
	249. Sahjapur	3.52	189	234	1,590	804	786	143	160
	250. Domaripatti	0 27	3	5	19	8	11	..	..
	251. Mawaikalan	1.70	125	145	1,017	538	479	17	19
	252. Mahadeopur	0.47	75	90	489	256	233	101	98

11	12	13	14	15	16	17	18	2	1
..	..	130	11	219	96	38	45	1276. Nathupur	
..	..	223	36	287	12	95	2	1277. Modaon	
..	..	185	16	319	20	137	2	1278. Paharı	
..	..	18	4	54	9	29	9	1279. Ganeshpur	
..	..	299	31	590	42	141	1	1280. Kandwa	
..	..	223	28	382	3	144	1	1281. Amara Khaira Chak	
..	..	24	5	172	20	58	2	1282. Kadıpur	
..	..	55	..	111	..	85	..	1283. Nakain	
..	..	121	3	202	9	122	3	1284. Saghat	
..	..	14	..	36	2	16	..	1285. Mirapur	
..	..	58	11	74	6	12	3	1286. Rampur	
..	..	8	..	65	2	3	..	1287. Sudalpur	
..	..	87	35	167	5	30	1	1288. Khusıpur	
..	..	80	19	148	..	69	..	1289. Aunra	
				Uninhabited				1290. Jagman	
				Uninhabited				1291. Nıbıa	
..	..	42	4	58	6	29	3	1292. Bishokhar	
..	..	33	3	95	3	72	1	1293. Lahıa	
..	..	37	..	156	1	34	..	1294. Awaleshpur	
..	..	132	2	113	3	59	1	1295. Parmanandpur	
..	..	121	43	191	..	3	..	1296. Karaundi	
..	..	27	1	53	..	36	..	1297. Monghalpur	
..	..	46	..	179	14	124	2	1298. Nasırpur	
..	..	331	37	429	11	127	5	1299. Susuahı	
..	..	252	48	339	116	139	26	1300. Aklharı	
				Uninhabited				1301. Khanaon	
..	..	..	..	4	..	4	..	1318. Narottampur Khurd	
..	..	137	16	387	12	150	5	1319. Norcttampur Kalan	
..	..	..	..	3	..	3	..	1321. Naıpura Khurd	
..	..	319	27	413	48	99	4	1322. Naıpura Kalan	
..	..	196	85	304	8	116	5	1323. Dafi	
..	..	215	34	317	257	176	179	1324. Nuaon	
..	..	383	91	630	20	36	1	1326. Chhıttupur	
..	..	311	49	501	32	166	7	1327. Bhagwanpur	
..	..	343	57	874	195	413	51	1328. Ramana	
..	..	616	62	953	35	183	16	1329. Sır Gobardhanpur	
..	..	27	6	74	1	..	..	1330. Tengara	
..	..	133	27	236	17	31	..	1331. Bhıtı	
..	..	9	..	15	11	7	3	1332. Ralhupur	
..	..	52	2	186	115	32	14	1333. Sultanpur	
..	..	742	167	707	18	90	2	1334. Manduadih	
..	..	227	79	150	4	6	..	1335. Tulsıpur	
..	..	84	17	171	10	4	..	1336. Lahartara	
..	..	26	5	28	4	5	1	1337. Lallpur	
								Tahsil—Chandauli	
..	..	153	68	323	82	122	2	239. Kaılı	
..	..	85	9	121	58	18	..	240. Kurahana	
..	..	47	18	38	7	13	..	241. Gokulpur	
				Uninhabited				242. Mahmoodpur	
..	..	111	10	106	7	83	..	243. Rauna	
..	..	3	..	16	1	9	..	244. Bhıkpur	
..	..	14	..	18	..	15	..	245. Chaubepattı	
..	..	28	..	51	5	30	..	246. Sarai	
..	..	33	5	47	31	27	..	247. Jalalpur	
..	..	52	..	176	151	39	1	248. Lohara	
..	..	344	43	387	2	143	2	249. Sahjapur	
..	..	4	..	4	1	..	..	250. Domaripatti	
..	..	130	13	262	2	104	2	251. Mawaıkalan	
..	..	89	6	144	23	23	..	252. Mahadeopur	

1	2	19	20	21	22	23	24	25	26	27	28
	1276. Nathupur	3	1	..	..	..	..	24	..	2	27
	1277. Modaon	32	8	..	..	..	..	57	2	27	..
	1278. Paharı	39	14	..	..	..	..	32	..	24	1
	1279. Ganeshpur	..	.	..	..	..	..	5	..	13.	..
	1280. Kandwa	65	16	..	..	..	..	163	15	2.	..
	1281. Amara KhairaChak	93	1	4	..	..	..	57	1	8..	..
	1282. Kadıpur	97	4	..	..	..	..	8	14	1	..
	1283. Nakain	5	..	..	..	..	..	12	..	..	..
	1284 Saghat	4	3	6	..	..	..	30	..	4	3
	1285. Mırapur	17	..	..	..	..	..	2	1	..	..
	1286. Rampur	34	..	..	..	1	..	23	1	..	..
	1287. Sadalpur	25	..	..	..	..	..	35	2	..	..
	1288. Khusıpur	107	3	1	..	..	..	11	1	5	..
	1289. Aunra	27	..	..	..	..	..	35	..	..	..
	1290. Jagman					Uninhabited					
	1291. Nıbıa					Uninhabited					
	1292 Bishokhar	28	3	..	..	..	..	1	..	..	..
	1293. Lahia	21	2	..	..	..	..	..	..	..	.
	1294. Awaleshpur	12	1	..	..	1	.	8	..	10	..
	1295. Parmanandpur	26	1	..	..	..	..	3	..	3.	..
	1296. Karaundı	93	..	..	..	..	..	36	..	..	..
	1297. Monghalpur	15	..	..	..	..	..	..	..	..	..
	1298. Nasırpur	32	12	..	..	..	..	17	..	..	..
	1299. Susuahi	147	5	1	..	..	..	28	..	1	..
	1300. Akharı	107	64	..	..	..	..	43	19	1	..
	1301. Khanaon					Uninhabited					
	1318. Narottampur Khurd	..	..	..	..	..	..	..	..	..	..
	1319. Norottampur Kalah.	173	6	2	..	..	..	5	..	10.	..
	1321. Naıpaura Khurd ..	..	..	..	..	..	..	..	..	..	..
	1322. Naıpura Kalan	40	44	1	..	1	..	25	..	2.	..
	1323. Dafi	115	2	..	..	..	..	8	..	..	..
	1324. Nuaon	65	73	..	..	..	..	26	5	1	..
	1326. Chhittupur	494	19	..	..	..	..	6	..	26	..
	1327. Bhagwanpur	136	5	.	..	..	..	78	8	1	..
	1328. Ramana	317	136	..	..	..	.	27	3	3.	..
	1329. Sır Gobardhanpur	242	13	..	..	..	..	85	4	1	..
	1330. Tengara	22	1	..	..	..	..	..	..	31	..
	1331. Bhıtı	58	3	8	2	..	..	18	3	13	..
	1332. Ralhupur	7	8	..	..	..	..	..	..	..	..
	1333. Sultanpur	66	98	..	..	..	..	33	3	13.	..
	1334. Manduadıh	50	7	9	..	..	..	42	1	57	1
	1335. Tulsıpur	2	..	..	..	..	..	5	..	19.	..
	1336. Lahartara	..	..	8	1	..	..	7	1	36.	1
	1337. Laelpur	2	2	..	..	..	..	7	..	..	1
	Tahsil—Chandauli										
	239. Kaili	144	80	20	..	..	..	4	..	3.	..
	240. Kurahana	78	58	..	..	..	..	..	..	..	..
	241. Gokulpur	10	7	10	..	..	..	..	..	..	..
	242. Mahmoodpur					Uninhabited					
	243. Rauna	20	7	..	..	..	..	..	..	..	..
	244. Bhıkpur	7	1	..	..	..	..	..	..	..	..
	245. Chaubepatti	..	..	..	..	..	..	..	..	..	..
	246. Sarai	15	5	..	..	..	..	..	.	1.	..
	247. Jalalpur	16	31	..	..	..	..	..	..	..	..
	248. Lohara	125	150	..	..	..	..	..	..	1	..
	249. Sahajapur	100	..	2	..	..	..	11	..	19	..
	250. Domaripatti	..	..	..	..	..	..	1	1	3.	..
	251. Mawaikalan	37	..	1	..	..	..	27	..	40	..
	252. Mahadeopur	34	20	..	..	..	..	6	1	50	1

29	30	31	32	33	34	35	36	37	38	2	1
39	3	23	..	5	8	85	12	177	289	1276. Nathupur	
13	..	10	..	.	.	53	.	410	575	1277. Modaon	
4	..	10	..	..	.	73	3	333	546	1278. Paharı	
..	..	..	..	..	..	8	..	50	94	1279. Ganeshpur	
85	..	7	..	1	..	126	10	551	963	1280. Kandwa	
17	..	9	..	1	..	49	..	478	743	1281. Amara Khaira Chak	
..	..	1	..	..	..	7	..	171	285	1282. Kadıpur	
..	..	..	..	..	..	9	..	87	183	1283. Nakaın	
11	..	..	.	..	..	25	..	186	341	1284 Saghat	
..	..	..	..	..	..	1	1	37	59	1285. Mırapur	
..	..	2	2	..	..	2	..	70	145	1286. Rampur	
..	..	..	..	..	..	2	..	18	46	1287. Sadalpur	
..	..	..	..	1	.	12	..	177	344	1288. Khusıpur	
..	..	..	..	..	..	17	.	134	237	1289. Aunra	
				Uninhabited						1289. Jagman	
				Uninhabited						1291 Mıbıa	
..	..	..	.	..	..	..	..	125	138	1292. Bıshokar	
..	..	..	..	.	..	2	.	131	184	1293 Lahıa	
54	1	2	..	2	..	33	..	176	381	1294 Awale shpur	
2	..	..	..	1	..	20	1	135	213	1295. Parmanandpur	
.	.	..	..	..	..	59	..	208	329	1296 Karaundi	
..	.	..	..	..	..	2	..	64	98	1297. Monghalpur	
.	..	..	.	..	..	6	..	177	306	1298. Nasırpur	
12	..	..	..	..	..	113	1	496	758	1299. Susuahı	
2	..	1	1	..	..	46	46	332	424	1300. Akharı	
				Uninhabited						13 1. Khanam	
..	..	..	..	.	..	..	..	5	4	1318. Narottampur Khurd	
10	..	6	..	2	..	29	1	354	551	1319. Norottampur Kalan	
.	..	..	..	..	..	..	..	5	4	1321. Naipura Khurd	
69	..	7	..	1	..	168	..	389	660	1322. Naıpura Kalan	
.	.	..	..	..	..	65	1	206	384	1323. Dafi	
3	..	..	.	.	..	46	..	246	221	1r324. Nuaon	
8	..	10	..	..	..	50	..	522	763	1326. Chhittupur	
35	..	43	..	..	11	42	1	497	857	1327. Bhagwanpur	
5	..	1	.	..	..	108	5	611	929	1328. Ramana	
33	..	23	..	22	..	364	2	956	1,467	1329. Sır Gobardhanpur	
..	..	3	..	12	..	6	..	58	111	1330. Tengara	
10	..	21	5	18	..	59	4	297	486	1331. Bhıti	
.	..	.	..	..	..	1	..	15	14	1332. Ralhupur	
4	..	15	..	4	..	19	..	152	182	1333 Sultanpur	
6	1	90	4	10	..	291	2	821	1,140	1334. Manduadıh	
3	..	28	3	6	..	81	1	206	272	1335. Tulsıpur	
1	..	5	2	45	3	65	2	143	255	1336. Lahartara	
2	..	2	..	3	..	7	..	37	45	1337. Lallpur	
										Tahsil—Chandauli	
..	.	2	.	5	..	23	..	308	446	239. Kalı	
.	.	2	..	23	..	..	.	147	179	240. Kurahana	
.	..	1	..	4	.	..	..	39	66	241. Gokulpur	
				Uninhabited						242. Mahmoodpur	
..	.	1	..	1	..	1	..	122	175	243. Rauna	
..	..	..	..	..	..	..	..	13	24	244. Bhıkpur	
..	.	.	.	1	..	2	..	21	23	2245. Chaubepatti	
..	..	..	..	4	..	1	..	76	104	246. Sarai	
..	..	..	..	3	..	1	..	47	49	247. Jalalpur	
..	..	.	..	10	..	1	..	153	125	248. Lohara	
3	..	12	..	61	..	36	..	417	784	249 Sahjaur	
..	..	..	..	..	..	..	..	4	10	250 Domarıpatti	
1	..	20	.	13	..	19	..	276	477	251. Mawaıkalan	
4	..	7	1	12	.	8	..	112	210	252. Mahadeopur	

1	2	3	4	5	6	7	8	9	10
	253. Chhemiya	1 21	94	102	705	377	328	115	98
	254. Pathara	0 55	69	70	713	371	342	137	129
	255. Lakhamipur	0 89	82	86	544	297	247	106	79
	256. Orhwar	0 48	77	97	590	309	281	148	144
	257 Chhirh	0 95	13	20	120	65	55	59	51
	258 Bhogwar	1.08	216	218	1,240	643	597	40	28
	259. Patpara	1.67	107	214	1,187	647	540	117	100
	260. Kaithi Alias Tandia	1.48	59	98	522	267	255	..	..
	261. Saidpura	1 59	42	59	486	256	230	83	76
	262. Sahroei	1 32	83	137	567	293	274	74	90
	301. Sahesar	1 74	93	185	916	490	426	26	30
	302. Mustafapur	0 87	26	26	164	85	79	..	..
	303. Alampur	1.11	158	169	1,291	689	602	49	43
	326. Bilaridih	0 08	Uninhabited						
	327. Mahewa	1 92	162	163	1,077	541	536	101	104
	328 Amogapur	0.52	229	332	1,545	822	723	354	317
	329. Ali Nagar	3.08	602	744	4,142	2,223	1,919	656	562
	330. Moghal Chak	1 10	256	360	1,954	1,030	924	110	94
	331 Koorh Kalan	1 46	135	175	677	390	287	275	210
	332. Koorh Khurd	0 65	60	88	509	290	219	10	6
	333. Eechupur	0 87	279	322	1,950	1,049	901	62	48
	334. Taranpur	0 69	149	166	1,140	609	531	405	348
	335. Parasrampur	0.65	195	266	1,626	889	737	131	103
	336. Mawai Khurd	1 03	234	343	2,007	1,060	947	479	442
	337 Dharana	1 90	186	188	1,164	628	536	61	69
	338 Chakia	0 21	27	29	158	86	72	..	..
	339. Jufurpur	1.29	134	139	911	502	409	183	144
	340. Dihawa	0 65	58	58	372	195	177	45	36
	341 Chhiampur	1 30	193	193	1,269	664	605	313	301
	342. Hatherwa	0 20	50	55	306	161	145	58	53
	343. Chakia	0 10	Uninhabited						
	344. Khazoorgaon	2 36	200	210	1,116	591	525	127	119
	345. Hirdaypur	1.14	72	91	594	323	271	54	44
	346 Chandhasi	2 53	325	404	2,328	1,283	1,045	199	152
	347 Parahupur	0 30	37	37	210	113	97	98	86
	348. Mohmoodpur	0 90	247	247	1,707	896	811	380	333
	349. Gidhauli	0 07	2	2	18	9	9	..	..
	350. Jagdishpur	0 01	Uninhabited						
	351 Har Sankerpur	1 06	120	120	747	393	354	40	28
	352. Hinauli	1.33	122	133	848	459	389	154	129
	353. Sat Pokhari	0 81	98	98	614	303	311	73	81
	354. Chainpur	0.02	Uninhabited						
	355. Bhai-Saurhi	0.93	274	274	1,161	648	513	213	191
	356. Malo-Khar	0 62	198	213	946	489	457	25	34
	357. Mahamadpur	0 50	11	11	106	63	43	..	..
	358 Leruwa	0 94	183	202	1,331	698	1,633	89	72
	359. Adampur	0 40	Uninhabited						
	360 Sultanipur	0 66	16	18	107	54	53	..	..
	361 Hamzapur	0 36	Uninhabited						
	362. Kunda Kalan	2.10	92	92	737	392	345	20	15
	363 Kunda Khurd	2 91	169	177	1,224	631	593	2	3
	364. Karwat	1 40	154	154	946	511	435	51	51
	365 Dandi	1 22	15	15	154	79	75	..	..
	366. Naria	1.03	Uninhabited						
	367 Fatehpur	0.47	Uninhabited						
	368. Bahadurpur	1.63	494	494	2,112	1,166	946	99	78
	369 Marhia	0 87	96	96	431	243	188	..	..
	370. Jalilpur	0 70	130	130	579	316	263	98	77
	371. Shujabad	0.79	479	523	2,769	1,486	1,283	149	150
	372 Domari	3 86	214	261	1,177	601	576	96	76
	373. Ratanpur	0 47	82	96	574	311	263	144	121

11	12	13	14	15	16	17	18	2	1
..	.	73	4	170	7	44	1	253. Chhemiya	
..	..	121	14	138	5	24	1	254. Pathara	
..	..	41	13	114	2	17	..	255. Lakhamipur	
..	..	82	2	141	..	51	..	256. Orhwar	
..	.	12	..	26	..	5	..	257. Chhirh	
..	..	382	23	292	71	67	2	258. Bhogwar	
..	.	314	24	291	11	47	1	259. Patpara	
..	..	100	14	128	1	99	1	260. Kaithi Alias Tandia	
..	..	67	2	127	18	65	6	261. Saidpura	
..	..	134	21	141	8	53	7	262. Sahroei	
..	..	193	26	217	108	70	37	301. Sahesar	
..	..	39	4	41	3	10	1	302. Mustafapur	
..	..	305	23	286	4	84	2	303. Alampur	
				Uninhabited				326. Bilaridih	
..	..	187	25	242	42	127	5	327. Mahewa	
..	..	484	123	362	88	6	..	328. Amogapur	
..	..	1,010	202	1,026	167	209	6	329. Ali Nagar	
..	..	390	96	470	30	51	2	330. Moghal Chak	
..	..	251	21	150	5	2	..	331. Koorh Kalan	
..	..	154	28	126	4	7	..	332. Koorh Khurd	
..	..	613	261	485	16	5	..	333. Bechupur.	
..	..	407	127	243	2	3	1	234. Taranpur	
..	..	360	77	323	3	19	1	335 Parasrampur	
..	..	404	100	496	37	81	21	336. Mawai Khurd	
..	.	276	31	300	41	53	1	337 Dharana	
..	..	32	1	27	..	12	..	338. Chakia	
..	..	289	29	205	55	47	..	339. Jufurpur	
..	..	96	15	61	7	23	1	340. Dihawa	
..	..	354	44	246	11	33	3	341. Chhitampur	
..	..	55	1	63	..	14	..	342. Hatherwa	
					Uninhabited			343. Chakia	
..	.	243	14	294	11	78	3	344. Khazoorgaon	
..	..	116	1	128	2	60	1	345. Hirdaypur	
..	..	623	100	599	15	78	1	346 Chandhasi	
..	..	51	8	52	..	..	..	347. Parahupur	
..	..	411	117	427	21	6	..	348. Mahmoodpur	
..	..	4	..	5	.	1	..	349. Gidhauli	
					Uninhabited			350. Jagdishpur	
..	..	88	9	178	22	105	1	351. Har Sankerpur	
..	..	186	21	199	37	65	10	352. Hinauli	
..	..	88	15	134	23	43	1	353. Sat Pokhari	
					Uninhabited			354. Chainpur	
..	..	123	10	340	119	105	24	355. Bhai-Saurhi	
.	..	131	11	228	23	80	9	356. Malo-Khar	
	..	22	7	27	..	..	..	357 Mahammadpur	
..	.	313	100	337	7	129	4	358. Leruwa	
					Uninhabited			359. Adampur	
..	..	18	1	23	1	15	1	360. Sultanipur	
					Uninhabited			361. Hamzapur	
..	..	66	8	170	2	68	2	362. Kunda Kalan	
..	..	223	31	320	3	116	2	363. Kunda Khurd	
..	..	167	12	260	27	134	4	364. Karwat	
..	..	45	29	33	..	23	..	365. Dandi	
					Uninhabited			366. Naria	
					Uninhabited			367. Fatehpur	
..	..	250	30	505	17	117	4	368 Bahadurpur	
..	..	75	8	128	3	65	3	369. Marhia	
..	..	67	10	177	20	7	..	370. Jalilpur	
..	..	396	48	775	111	30	..	371. Shujabad	
..	..	183	5	333	143	93	102	372. Domari	
..	..	66	3	171	109	47	58	373. Ratanpur	

1	2	19	20	21	22	23	24	25	26	27	28
	253. Chhemiya	6	3	2	..	..	..	14	..	14	..
	254 Pahtara	12	2	2	..	..	..	9	..	21	..
	255. Lakhamipur	47	2	..	..	..	..	7	..	..	..
	256. Orhwar	50	..	..	..	..	..	..	..	16	..
	257. Chhirh	12	..	..	..	..	..	..	..	..	..
	258. Bhogwar	160	69	..	..	..	..	4	..	7	..
	259 Patpara	83	6	12	..	..	..	31	3	2	..
	260. Kaithi Alias Tandia	..	..	1	..	..	..	2	..	1	..
	261. Saidpura	13	3	..	..	..	..	5	2	1	..
	262. Sohroei	16	1	..	..	..	..	3	..	..	..
	301. Saresar	23	71	1	..	..	..	12	..	12	..
	302. Mustafapur	16	2	..	..	..	..	..	..	..	..
	303 Alampur	61	1	..	..	..	..	2	..	4	1
	326. Bilaridih					Uninhabited					
	327. Mahewa	38	34	3	..	..	.	3	2	5	..
	328. Amoghapur	166	86	..	..	..	..	11	..	7	..
	329. Ali nagar	245	115	13	..	..	..	124	33	55	..
	330. Moghal Chak	107	24	1	..	..	..	47	2	37	..
	331. Koorh Kalan	3	..	..	..	..	..	13	4	2	..
	332. Koorh Khurd	2	..	..	..	..	..	..	..	26	..
	333. Bechupur	24	5	5	1	..	..	21	..	43	2
	334. Taranpur	27	1	1	..	..	..	22	..	5	..
	335 Parasrampur	9	..	..	..	..	..	35	..	4	..
	336. Mawai Khurd	203	16	..	..	..	..	43	..	1	..
	337. Dharana	72	22	14	2	..	..	36	14	19	..
	338. Chakia	1	..	..	..	..	..	.	..	3	..
	339. Jufurpur	66	24	4	2	..	..	13	12	11	..
	340. Dihawa	19	6	..	..	..	..	..	..	1	..
	341. Chhitampur	114	6	..	..	..	..	14	1	15	..
	342. Hathe:wa	5	..	..	..	..	..	..	..	11	..
	343. Chakia		Uninhabited								
	344. Khazoorgaon	113	4	2	..	..	..	10	..	43	..
	345. Hirdypur	7	..	..	..	..	.	6	1	11	..
	346. Chandhasi	176	14	2	..	..	..	69	..	15	..
	347. Parahupur	39	..	..	..	..	..	..	..	1	..
	348. Mahmoodpur	241	18	8	2	..	..	37	..	25	..
	349. Gidhauli	4	..	..	..	..	..	..	..	..	..
	350. Jagdishpur		Uninhabited								
	351. Har Sankerpur	10	6	5	..	..	..	3	.	25	..
	352. Hinauli	62	26	2	..	..	..	12	..	8	..
	353. Sat Pokhari	13	9	1	1	..	..	..	..	33	7
	354. Chainpur		Uninhabited								
	355. Bhai-Saurhi	145	95	2	..	..	..	4	..	68	..
	356. Malo-Khar	72	14	1	..	..	..	22	..	28	..
	357. Mahammadpur	..	..	..	.	..	..	22	..	..	..
	358. Leruwa	63	..	1	..	..	.	19	..	34	..
	359. Adampur		Uninhabited								
	360. Sultanipur	1	..	..	..	..	..	1	..	3	..
	361. Hamzapur		Uninhabited								
	362. Kunda Kalan	64	..	..	..	..	..	2	..	14	..
	363. Kunda Khurd	45	..	103	..	..	..	8	1	27	..
	364. Karwat	33	22	1	..	..	.	9	..	57	..
	365. Dandi	2	..	..	..	..	..	..	..	4	..
	366. Naria		Uninhabited								
	367. Fatehpur		Uninhabited								
	368. Bahadurpur	44	6	31	..	..	..	77	3	80	..
	369. Marhia	17	..	4	..	..	..	17	..	7	..
	370. Jalilpur	9	1	3	..	1	..	64	15	31	1
	371. Shujabad	49	18	287	40	..	..	140	47	95	..
	372. Domari	14	30	3	.	..	..	28	..	140	1
	373. Ratanpur	42	50	..	..	..	..	61	1	7	..

29	30	31	32	33	34	35	36	37	38	2	1
3	..	16	1	32	..	39	2	207	321	253. Chhewiya	
1	..	7	2	52	..	10	..	233	337	254 Pahtara	
5	..	3	..	15	..	20	..	163	245	255. Lahamipur	
2	..	7	..	12	..	3	..	188	281	256. Orhwar	
3	..	1	..	5	..	..	..	39	55	257. Chhirh	
1	..	4	..	48	..	1	..	351	526	258. Bhogwar	
..	..	3	..	94	..	19	1	356	529	259. Patpara	
1	..	..	..	7	..	17	..	139	254	260. Kaithi Alias Tandia	
1	..	..	..	6	..	36	7	129	212	261. Saidpura	
..	..	..	..	21	..	48	..	152	266	262. Sohroeid	
3	..	29	..	59		8	..	273	318	301. Saresar	
..	..	..	..	10	..	5	..	44	76	302. Mustafapur	
..	..	8	..	66	..	61	..	403	598	303. Alampur	
				Uninhabited						326. Bilaridih	
6	..	10	..	37	..	13	1	299	494	327. Nahewa	
6	..	20	2	109	..	38	..	460	635	328. Amoghapur	
9	..	91	1	202	..	78	12	1,197	1,752	329. Ali nagar	
1	..	138	1	63	..	25	1	560	894	330. Moghal Chak	
6	..	31	1	86	..	7	..	240	282	331. Koorh Kalan	
5	..	10	1	53	..	23	3	164	215	332. Koorh Khurd	
33	1	65	..	196	1	93	6	564	885	333. Bechupur	
1	..	13	..	152	..	19	..	366	529	334. Taranpur	
..	..	24	1	205	..	27	1	566	734	335. Parasrampur	
..	..	11	..	129	..	28	..	564	910	336. Mawai-Khurd	
2	..	7	..	88	2	9	..	328	495	337. Dharana	
2	..	..	..	9	..	..	..	59	72	338. Chakia ..	
1	1	15	1	22	..	26	15	297	354	339. Jufurpur	
..	..	1	..	14	..	3	..	124	170	340. Dihawa	
4	..	9	..	37	..	20	1	418	594	341. Chhitampur	
9	..	2	..	16	..	6	..	98	145	342. Hatherwa	
								Uninhabited		343. Chakia	
8	..	10	1	13	..	17	3	297	514	344. Khazoorgaon	
3	..	..	..	32	..	9	..	195	269	345. Hirdaypur	
2	..	12	..	204	..	41	..	684	1,030	346. Chandhasi	
..	..	..	..	11	..	1	..	61	97	347. Parahupur	
..	..	12	..	90	..	8	1	469	790	348. Mahmoodpur	
..	..	..	..	..	..	..	..	4	9	349. Gidhauli	
								Uninhabited		350. Jagdishpur	
1	..	4	..	8	..	17	15	215	332	351. Har Sankerpur	
..	..	2	..	33	..	15	1	260	352	352. Hinauli	
1	..	28	5	6	..	9	..	169	288	353. Sat Pokhari	
								Uninhabited		354. Chainpur	
2	..	1	..	7	..	6	..	308	394	355. Bhai-Saurhi	
1	..	6	..	7	..	11	..	261	434	356. Malo-Khar	
..	..	..	..	1	..	4	..	36	43	357. Mahammadpur	
.	..	6	..	34	..	51	3	361	626	358. Leruwa	
								Uninhabited		359. Adampur	
..	..	..	..	..	..	3	..	31	52	360. Sultanpur	
							Uninhabited			361. Hamzapur	
..	..	..	..	17	..	5	..	222	343	362. Kunda Kalan	
8	..	1	..	2	..	10	..	311	590	363. Kunda Khurd	
7	..	3	..	6	..	10	1	251	408	364. Karwat	
..	..	1	..	..	..	3	..	46	75	365. Dandi	
							Uninhabited			366. Naria	
							Uninhabited			367. Fatehpur	
..	..	22	..	28	..	107	4	550	929	368. Bahadurpur	
..	..	1	..	5	..	12	..	115	185	369. Marhia	
2	..	13	2	23	..	24	1	139	243	370. Jalilpur	
22	4	34	..	20	..	98	2	711	1,172	371. Shunjabad	
14	..	5	3	11	..	25	7	268	433	372. Domari	
..	..	4	..	3	..	7	..	140	154	373. Ratanpur	

1	2	3	4	5	6	7	8	9	10
	374. Bhojpur	0.30	104	104	541	294	247	..	..
	375. Chakrahat	1.09	80	84	516	276	240	4	2
	376. Semara	0.74	163	174	1,084	566	518	214	184
	377. Katesar	4 39	411	423	2,603	1,377	1,226	246	264
	378. Hamidpur	0.17	Uninhabited						
	379. Nathupur	0.86	102	106	735	405	330	25	34
	380. Bakhara	1.66	172	172	810	436	374	64	60
	381. Nibupur	0 57	115	141	887	445	442	50	54
	382. Mohammadpur	0.28	59	66	287	163	124	3	2
	383. Rasulpur	0 25	12	12	61	35	26	..	..
	384. Bagahi	0.59	150	152	771	510	261	92	76
	385 Abudal Rahimpur Alias Dulhipur	0.59	348	348	1,980	1,057	923	137	118
	386. Mahawalpur	0 74	158	158	780	410	370	140	138
	387. Puraini	2.06	71	80	426	236	190	..	..
	388. Bhojahuwa	0 35	19	20	120	61	59	23	23
	389. Saidpura	0 38	75	76	333	190	143	..	..
	390 Sahupur	1.39	192	203	930	542	388	19	23
	391. Hariharpur	0.23	28	71	324	174	150	9	6
	392. ChandiTara	1.09	210	210	1,074	573	501	571	50
	393. Byaspur	0 50	101	101	542	289	253	163	135
	394. Fatehpur	0.72	132	160	991	514	477	176	120
	395. Goraia	0 53	46	46	243	127	116	19	26
	396. Kabirpur	0.55	73	76	426	216	210	108	88
	397. Dariyapur	0.28	41	43	225	134	91	..	..
	398. Mannapur	0.40	92	103	536	238	248	129	90
	399. Govindpur	0.59	3	6	17	9	8	5	3
	400. Khutha	0 53	53	70	334	194	140	..	..
	401. Parorawa	1.28	162	204	1,203	656	547	126	104
	402. Bhojapur	0.24	2	2	11	6	5	..	..
	403. Dihia	0.85	112	112	767	412	355	104	104
	404. Milkipur	0.30	16	16	122	62	60	..	..
	405. Tahirpur	0.42	57	57	393	217	176	35	30
	406. Gopalpur	0 57	30	30	177	92	85	..	..
	407. Hamidpur	1.19	76	89	499	253	246	8	1
	408. Patana	2.54	83	97	549	314	235	62	50
	409. Sengar	0.53	39	41	219	109	110	..	..
	410. Jiodhipur	0 96	41	41	231	134	97	..	..
	411. Katriya	1 20	80	94	639	349	290	..	..
	412. Airi	0.16	1	1	7	3	4	..	..
	413. Akaumi	0.45	45	45	351	192	159	4	1
	414. Kam lapur	0.64	17	17	105	59	46	56	46
	415. Bhitsiriya	0.48	7	7	57	30	27	..	..
	416. Singhitali	0.68	125	130	526	278	248	49	39
	417. Hashampur	0.87	50	52	127	72	55	70	50
	418. Chandrakha	1.82	88	95	635	342	293	70	60
	422. Daulatpur	0 28			Uninhabited				
	423. Jeonathpur	1.09	76	78	275	140	135	6	5
	Total Rural Group	**273 31**	**31,511**	**36,189**	**215,447**	**115,658**	**89,789**	**20,308**	**17,778**
Mirzapur	Mirzapur cum-Vindhyachal Standard urban Area	102 65	20,017	25,019	140,345	75,497	64,848	10,999	10,505
	URBAN COMPONENTS								
	Mirzapur-cum-Vindhyachal M.B.	38.85	14,427	18,714	105,939	57,166	48,773	6,926	6,068
	Total Urban Group	**38 85**	**14,427**	**18,714**	**105,939**	**57,166**	**48,773**	**6,926**	**6,068**
	RURAL COMPONENTS								
	Tahsil-Mirzapur								
	216. Rasulpur-urf-Sheopur	1.63	57	57	351	195	156	32	23

11	12	13	14	15	16	17	18	2	1
..	..	108	11	171	42	95	37	374. Bhojpur	
.	..	105	.. 11 ..	144.	.6	45	..	375. Chakrahat	
..	..	148	.. 26 ..	276.	27	108	8	376. Semara	
.	..	285	.. 77 ..	702.	19	223	2	377. Katesar	
					Uninhabited			378. Hamidpur	
..	..	141	5	183	3	91	..	379. Nathupur	
.	.	85	8	206	4	129	1	380. Bakhara	
.	..	133	2 ..	233	10	208	5	381. Nibupur	
.	..	62	5 ..	96.	.8	25	2	382. Mohammadpur	
..	..	12	..	18	..	6	..	383. Rasulpur	
..	..	258	27	343	5	22	3	384. Bagahi	
..	..	334	.. 59 ..	529	20	123	10	385. Abudal Rahimpur Alias Dulhipur.	
.	..	163	.. 35 ..	208	.36	25	2	386. Mahawalpur	
.	..	49	.. 3 ..	110.	.16	52	1	387. Puraini	
..	..	25	.. .	34	11	4	..	388. Bhojahuwa	
..	..	15	. 31 ..	110	.44	35	..	389. Saidpura	
.	..	375	171	316	9	6	..	390. Sahupur	
.		144	.. 102	83.	.5	.. 1	..	391. Harıharpur	
..	..	215	23 .	325.	76	45	7	392. ChandiTara	
..	..	56	.. 4 .	170	131	28	5	393. Byaspur	
.	..	97	6 ..	273.	21	75	1	394. Fatehpur	
..	..	10	. .. .	68.	5	1	..	395. Goraia	
..	..	17	. 2 .	120.	.5	11	1	396 Kabirpur	
..	..	40	6 ..	82	9	15	1	397. Dariyapur	
..	..	37	. 3 ..	158.	.54	37	..	398 Mannapur	
..	..	1	.. ..	6	..	. 3	..	399 Govindpur	
..	..	77	18	87.	..1	.. 25	1	400. Khutha	
..	..	214	16 .	339.	20	142	2	401. Parorawa	
..	..	..	.. ..	2	..	. ..	..	402. Bhojapur	
..	..	143	. 12 .	198.	10	61	1	403. Dihia	
.	..	17	.. ..	38.	..	.. 13	..	404. Milkipur	
..	..	40	3 ..	110.	..	.. 42	..	405. Tahirpur	
.	..	30	2 ..	51	..	. 28	..	406. Gopalpur	
.	..	45	. 11 .	137	2	52	..	407. Hamidpur	
..	..	93	.. 12	164	.43	60	4	408. Patana	
..	..	.. 9	.. .	67.	.29	22	1	409. Sengar	
..	..	14	.. .	54.	..2	18	1	410. Jiodhipur	
..	..	68	.. 1	183.	.22	84	1	411. Katriya	
.	..	.. 2	. ..	2.	..	.. ..	.	412. Airi	
.	..	.. 110	. 21	83	..1	.. 49	..	413 Akaumi	
..	..	.. 10	. .. .	22.	..1	1	..	414. Kamalapur	
..	..	. 16	3 .	15.	..	.. 10	..	415. Bhitsiriya	
..	..	112	13 ..	126.	..1	.. 72	1	416. Singhitali	
..	..	23	.. .. ..	30.	..1	.. 2	..	417. Hashampur	
..	..	. 95	.. 12	167.	49	101	2	418 Chandrakha	
					Uninhabited			422. Daulatpur	
..	..	.. 68	.. 15 ..	77	..	52	..	423. Jeonathpur	
24	**13**	**38,820**	**6,840**	**58,296**	**7,109**	**15,668**	**1,453**	**Total Rural Group**	
318	300	32,519	13,238	37,236	3,873	4,104	277	Mirzapur—cum-Vindhyachal Standard urban Area	Mirzapur
								URBAN COMPONENTS	
268	253	28,005	12,627	27,878	2,118	1,066	105	Mirzapur-cum-Vindhyachal M.B.	
268	**253**	**28,005**	**12,627**	**27,878**	**2,178**	**1,066**	**105**	**Total Urban Group**	
								RURAL COMPONENTS	
								Tahsil-Mirzapur	
..	..	64	4	102	32	24		216. Rasulpur-urf-Sheopur	

1	2	19	20	21	22	23	24	25	26	27	28
	374. Bhojpur	..	..	3	..	..	..	..	..	43	..
	375. Chakrahat	10	6	..	—	—	..	39	..	36	..
	376. Semara	32	18	1	..	..	..	..	..	17	..
	377. Katesar	102	11	19	—	..	..	87	..	65	5
	378. Hamidpur	Uninhabited									
	379. Nathupur	17	..	1	..	..	..	.	..	46	..
	380. Bakhara	29	2	..	..	..	..	4	..	24	..
	381. Nibupur	19	5	..	—	—	..	..	..	2	..
	382. Mohammadpur	9	3	..	—	—	—	30	3	26	..
	383. Rasulpur	2	..	..	..	..	..	..	..	..	..
	384. Bagahi	40	..	7	..	..	..	13	2	34	..
	385. Abudal Rahimpur Alias Dhulipur.	24	..	18	—	—	—	80	8	126	1
	386. Mahawalpur	17	28	—	1	—	—	84	3	26	..
	387. Puraini	35	15	..	..	..	..	1	..	7	..
	388. Bhojahuwa	9	11	..	..	..	..	1	..	8	..
	389 Saidpura	29	40	..	..	—	—	2	..	37	4
	390. Sahupur	..	..	..	—	..	..	..	..	291	3
	391. Hariharpur	..	—	..	—	..	—	1	1	67	..
	392. Chandi Tara	113	46	1	..	—	..	54	10	68	5
	393. Byaspur	65	122	—	—	—	..	69	4	..	..
	394. Fatehpur	37	17	2	—	—	..	101	1	44	..
	395. Goraia	3	3	..	—	—	..	3	1	..	..
	396. Kabirpur	14	1	..	—	—	..	22	3	4	..
	397. Dariyapur	10	8	2	..	—	..	3	..	35	..
	398. Mannapur	112	54	—	—	..	..	..	..	6	..
	399. Govindpur	3	..	..	—	..	..	..	..	..	..
	400. Khutha	44	..	—	—	..	..	2	..	11	..
	401. Pararawa	118	15	1	—	..	..	19	3	31	..
	402. Bhojapur	2	—	—	—	—	..	..	..	..	..
	403. Dihia	45	8	1	—	..	..	..	..	77	1
	404. Milkipur	..	—	—	—	..	..	25	..	..	..
	405. Tahirpur	—	—	—	—	—	..	52	..	5	..
	406. Gopalpur	..	..	—	—	..	11	11	..	10	..
	407. Hamidpur	18	1	..	..	—	..	23	..	35	1
	408. Patana	62	39	..	..	—	—	4	..	28	..
	409. Semgar	40	28	—	—	—	—	—	..	1	..
	410. Jiodhipur	36	1	—	—	—	..	..	..	..	..
	411. Katriya	82	21	—	..	..	..	9	..	8	..
	412. Airi	2	..	—	—	—	..	..	..	..	..
	413. Akauni	10	..	—	—	1	—	—	..	12	..
	414. Kamalpur	21	1	—	—	—	..	—	..	..	..
	415. Bhitsiriya	—	—	..	..	—	..	..	..	..	..
	416. Singhitali	3	—	—	—	—	..	..	..	18	..
	417. Heshampur	13	—	—	..	—	..	—	..	1	..
	418. Chandrakha	53	47	..	..	..	—	..	..	2	..
	422. Daulatpur	Uninhabited									
	423. Jeonathpu	1	..	..	..	—	..	—	..	11	..
	Total Rural Group	**11909**	**3,701**	**890**	**88**	**7**	**..**	**10,097**	**1,185**	**3,906**	**164**
Mirzapur	Mirzapur cum-Vindhyachal Standard Urban Area	4,773	1168	224	13	87	2	2,267	140	7,340	169
	URBAN COMPONENTS										
	Mirzapur-cum-Vindhyachal M.B.	1,504	420	192	12	23	1	1,597	109	6,366	18
	Total Urban Group	**1,504**	**420**	**192**	**12**	**23**	**1**	**1,5897**	**109**	**6,366**	**158**
	RURAL COMPONENTS										
	Tahsil—Mirzapur										
	216. Rasulpur-urf-Sheopur	60	27	..	..	7	1	..	..	3	..

29	30	31	32	33	34	35	36	37	38	2	1
..	..	6	..	2	..	18	5	123	205	374. Bhojpur	
.	..	8	..	5	..	1	..	132	234	375. Chakrahat	
..	..	16	..	19	..	29	1	290	491	376. Semara	
25	..	30	..	37	..	114	1	675	1,207	377. Katesar	
					Uninhabited					378. Hamidpur	
..	..	4	..	8	..	16	3	222	327	379. Nathupur	
2	..	3	1	4	..	11	..	230	370	380. Bakhara	
..	..	..	..	..	..	4	..	212	432	381. Nibupur	
2	..	1	..	1	..	2	..	67	116	382. Mohammadpur	
1	..	..	..	3	..	6	..	17	26	383. Rasulpur	
1	..	2	..	138	..	86	..	167	256	384. Bagahi	
4	..	66	..	29	..	59	1	528	903	385. Abudul Rahimpur Alias Dulhipur.	
2	..	20	1	22	..	13	1	202	334	386. Mahawalpur	
2	..	6	..	5	..	2	..	126	174	387. Puraini	
3		3	..	4	..	2	..	27	48	388. Bhojahuwa	
..	..	..	..	3	..	4	..	80	99	389. Saidpura	
6	..	..	..	1	..	12	6	226	379	390. Sahupur	
2	..	2	..	..	..	10	4	91	145	391. Hariharpur	
6	..	15	5	1	..	22	3	248	425	392. Chandi Tara	
.	..	..	..	2	..	6	..	119	122	393. Byaspur	
2	.	3	..	2	..	7	2	241	456	394. Fatehpur	
..	..	..	..	..	..	61	1	59	111	395. Goraia	
..	..	..	..	..	..	69	..	96	205	396. Kabirpur	
2	..	..	..	5	..	9	..	52	82	397. Dariyapur	
..	..	..	..	3	..	..	..	130	194	398. Mannapur	
..	..	..	..	..	..	..	..	3	8	399. Govindpur	
	..	3	..	1	..	1	..	107	139	400. Khurha	
..	..	2	..	7	..	19	..	317	527	401. Parorawa	
..	.	..	..	..	..	..	..	4	5	402 Bhojapur	
1	..	4	..	2	..	7	..	214	345	403. Dihia	
.	..	..	..	..	..	..	..	24	60	404. Milkipur	
..	..	2	..	3	..	6	..	107	176	405. Tahirpur	
..	..	..	..	..	..	2	..	41	85	406. Gopalpur	
..	..	..	..	1	..	8	..	116	244	407. Hamidpur	
3	..	3	..	2	..	2	..	150	192	408. Patana	
..	..	..	..	2	..	2	..	42	81	409. Sengar	
..	..	..	..	..	..	..	..	80	95	410. Jiodhipur	
..	..	..	..	..	..	..	..	166	268	411. Katriya	
..	..	..	..	..	..	..	..	1	4	412. Airi	
..	1	3	..	3	..	5	..	109	158	413. Akauni	
..	1	..	..	..	..	..	..	37	45	414. Kamalapur	
..	..	..	..	3	..	..	..	15	27	415. Bhitsiriya	
14	..	5	..	10	..	4	..	152	247	416. Singhitali	
3	..	..	..	9	..	2	1	42	54	417. Heshampur	
..	..	1	..	4	..	6	..	175	244	418. Chandrakha	
					Uninhabited					422. Daulatpur	
..	..	3	..	4	..	6	..	63	135	423. Jeonathpur	
1,213	**17**	**2,078**	**81**	**3,444**	**33**	**9,084**	**387**	**57,362**	**92,680**	**Total Rural Group**	
679	3	7,031	309	2,272	26	8,459	1,166	38,261	60,975	Mirzapur cum-Vindhyachal Standard Urban Aera	Murzapur
										URBAN COMPONENTS	
579	3	6,819	280	2,106	23	7,626	1,067	29,288	46,595	Mirzapur-cum-Vindhyachal M.B.	
579	**3**	**6,819**	**280**	**2,106**	**23**	**7,626**	**1,067**	**29,288**	**46,595**	**Total Urban Group**	
										RURAL COMPONENTS	
										Tahsil—Mirzapur	
..	..	2	2	..	..	6	..	93	124	216. Rasulpur-urf-Sheopur	

1	2	3	4	5	6	7	8	9	10
217.	Keotan Mutalika Vindhyachal	2.00	82	82	398	208	190	129	113
556.	Kharahara	0.55	134	134	1,259	642	617	201	195
572.	Pacher Dubey	0 42	9	12	60	30	30	..	..
573.	Pachar Misra	0 30	36	41	200	116	84	..	..
574.	Gor Sandi	0 87	57	66	523	264	259	49	42
575.	Rampur	0 21	23	26	164	92	72	4	4
576.	Maseri	1.72	80	121	1,072	580	492	88	88
577.	Bahorna	0 17	14	14	69	38	31	..	..
578.	Turkapur	0 12	19	19	99	51	48	..	..
579.	Pathara Dasaudhi	0 93	62	62	468	254	209	43	46
580.	Patlukia	0 58	16	16	113	56	57	3	3
582.	Bijaipura	0 84	138	138	750	406	344	78	123
583.	Dubari	0 33	26	40	192	98	94	..	..
584.	Kusahan	0 52	43	43	271	139	132	11	12
585.	Bahraicha	0 08	18	24	90	49	41	..	..
586.	Kutui	0.16			Uninhabited				
587.	Nuaon	1.06	121	128	881	449	422	127	139
588.	Bisundarpur	0 91			Uninhabited				
589.	Meoti	0 79	108	108	789	404	385	52	59
590.	Batauti	0 19			Uninhabited				
591.	Gangaut	1 14	62	62	509	273	236	84	79
605.	Bhar Patti	0 20	7	7	45	25	20	..	..
607.	Pipara Dad	2.57	131	131	1,637	882	755	274	323
608.	Saripur	0 32	10	13	74	41	33	36	31
609.	Jalalpur	0 21	37	43	242	129	113	..	..
610.	Dhanni Patti	0.45	72	73	369	182	187	66	72
611.	Pathan Patti	0 35	50	70	326	181	145	54	52
612.	Parman Patti	0.12	48	95	277	144	133	..	..
613.	Anant Ram Patti	0 76	84	84	543	286	257	113	149
614.	Gangoo	0 11			Uninhabited				
615.	Durgapur	0 21	31	31	135	70	65	3	3
616.	Majhiar	0 17	9	9	63	33	30	..	..
617.	Lachhapatti	1.63	169	198	1,074	547	527	27	24
619.	Khajuri	1 27	180	191	719	399	320	17	15
620.	Arjunpur Dube	1 59	273	288	1,028	569	459	132	129
621.	Adhauli	1 27	274	303	1,540	831	709	131	148
622.	Hariharpur	0 81	18	19	125	66	59	7	7
623.	Kakrahi	0 70	43	45	232	122	110	86	64
624.	Badauli	0.58	84	103	503	264	239	55	53
625.	Cheiui Ram	0 92	221	245	1,179	639	540	183	198
626.	Barbaspur	0 25			Uninhabited				
627.	Lahauli Gautam	0 32	44	64	364	209	155	11	8
628.	Lahauli Misra	0 69	170	185	757	410	347	53	36
629	Dewapur Pachwal	1 08	82	82	481	263	218	91	86
630.	Rajpur	1 23	165	222	932	484	448	133	164
631.	Bharuhana	1 85	497	515	2,522	1,386	1,136	209	256
632.	Dhaurupur	0 49	156	165	836	436	400	42	41
633.	Jayapur	0 35	64	78	347	188	159	70	51
634.	Sarauli	0 09	4	6	39	18	21	13	16
635.	Kataram	0 57	108	121	583	318	265	104	90
636.	Pandeypur Mutalika Tarkapur	1 41	94	120	631	324	307	53	06
637.	Chindlkh Gaharwar	0 76	54	54	337	178	159	78	72
638.	Chindlkh Dubey	0 33	32	32	262	129	133	33	43
639	Jasoar	0 49	140	167	916	460	456	65	106
640.	Pahari	1 82	230	346	1,017	527	490	126	141
649.	Tikara	0 38	19	19	80	48	32	..	..
650.	Birmaua	0 67	40	43	252	154	98	24	15
651.	Padara Hanuman	1.87	122	122	679	360	319	240	217
654.	Padara Kangal	0.48	28	28	172	95	77	45	47

11	12	13	14	15	16	17	18	2	1
..	.	13	1	107	44	15		217. Keotan Mutalika Vindhyachal	
..	.	216	41	326	27	171	2	556 Kharahara	
..	..	17	..	11	1	9	1	572. Pacher Dubey	
.	.	36	4	40	4	34	2	573. Pachar Misra	
..	.	142	31	122	23	45	4	574. Gor Sandi	
..	..	27	2	48	19	23	3	575. Rampur	
.	..	177	8	295	83	127	.	576. Masari	
..	.	2		17	..	..		577. Bahorna	
.	.	1	.	21	..	..	..	578. Turkapur	
	.	51	10	113	2	20	.	579 Pathara Dasaudhi	
..	..	18	6	20	..	4	..	580 Patlukia	
..	..	141	6	186	16	65	4	582. Bijaipura	
..		55	8	44	34	25	1	583. Dubani	
	..	65	1	73	25	2	.	584. Kusahan	
..	..	20	.	27	4	1		585. Bahraicha	
					Uninhabited			584. Kutui	
..		184	39	225	23	68	2	587. Nuaon	
					Uninhabited			588. Bisundarpur	
..	.	172	35	206	2	92	.	589. Meoti	
					Uninhabited			590. Barauti	
.	.	19	2	115	3	34	2	591. Gangaut	
.	..	11	.	17	..	15	..	605 Bhar Patti	
..	.	160	7	382	20	24	1	607. Pipara Dad	
..	..	3	.	24	19	23	.	608. Saripur	
..	.	26	..	74	36	15	3	609. Jalalpur	
	..	41	4	106	61	41	4	610. Dhanni Patti	
..	..	38	4	105	6	6	.	611. Pathan Patti	
.	..	2	.	85	1	..	..	612. Parman Patti	
.	.	79	3	162	88	54	2	613. Anant Ram Patti	
					Uninhabited			614. Gangoo	
.	.	8	..	42	3	27	1	615. Durgapur	
..	..	7	..	17	..	5	..	616. Majhiar	
20	22	132	4	294	63	105	6	617. Lachhapatti	
..	..	131	28	175	12	44	2	619. Khajuri	
..	..	125	6	269	50	32	1	620. Arjunpur Dube	
.	..	197	24	428	131	153	8	621 Adhauli	
..	..	17	1	33	1	17	1	622. Hariharpur	
.		29	1	63	37	21	..	623. Kakrahi	
..	..	84	16	144	31	64	1	624 Badauli	
..	..	127	6	352	181	99	10	625. Cherui Rani	
					Uninhabited			626. Barbaspur	
..	..	70	40	114	.	26		627. Lahauli Gautam	
..	..	81	7	215	3	47	.	628. Lahauli Mista	
..	..	82	15	150	45	45	3	629. Dewapur Pachwal	
..	..	138	26	282	60	102	.	630. Rajpur	
..	..	278	68	736	53	92	2	631. Bharuhana	
..	..	91	7	254	10	2	1	632. Dhaurupur	
..	.	70	19	86	21	23	..	633. Jayapur	
..	..	2	..	9	5	4	.	634 Sarauli	
..	..	76	14	188	90	28	6	635. Kataram	
..	..	84	37	167	3	18	..	636 Pandeypur Mutalika Tarkapur	
..	..	70	11	101	68	18	1	637. Chundlikh Gaharwar	
..	..	74	15	66	23	16	3	638. Chindlikh Dubey	
..	..	109	8	262	11	28	.	639 Jasoar	
..	..	65	3	257	30	106	11	640. Pahari	
..	..	5	2	25	3	19	.	649. Tikara	
..	..	15	..	65	4	65	4	650. Birmaua	
..	..	36	2	191	4	148	3	651. Padara Hanuman	
..	..	1		48	1	34	1	654. Padara Kangal	

1	2	19	20	21	22	23	24	25	26	27	28
	217. Keotan Mutalika Vindhyachal	74	38	..	..	2	..	1	1	4	3
	556. Kharahara	141	23	..	..	.	..	4	..	1	..
	572. Pacher Dubey	..	..	..	..	..	..	..	..	..	
	573. Pacher Misra	1	2	.	.	..	..	.	..	3	..
	574. Gor Sandi	16	19	.	..	..	..	8	..	7	.
	575 Rampur	11	16	..	..	..	..	13	..	..	..
	576 Masari	111	79	..	..	..	..	.	..	36	4
	577 Bahorna	16	..	..	..	..	..	..	..	..	.
	578 Turkapur	21	.	.	..	..	..		..	..	..
	579 Pathara Dasaudhi	50	1	..	..	1	..	11	..	7	..
	580 Patluk	9	..	2	..	..	..	..	..	.	..
	582 Bijaipura	112	12	..	..	..	..	..	..	..	..
	583. Dubani	1	33	..	..	..	..	..	..	5	..
	584. Kusahan	15	25	..	..	..	..	39	..	1	..
	585. Bahraicha	8	3	..	..	..	.	13	1		.
	586. Kutui					Uninhabited					
	587. Nuaon	108	17	..	..	..	.	12	3	2	.
	588. Bisundarpur					Uninhabited					
	589. Meoti	15	2	..	.	..	..	59	.	4	.
	590. Batauti					Uninhabited					
	591. Gangaut	44	1	..	..	..	..	23	..	3	.
	605. Bhar Patti	1	..	..	.	.	..	..	..	..	..
	607. Pipara Dad	241	18	9	..	.	..	.	..	17	1
	608 Saripur	..	19	..	..	.	..	..	..	..	..
	609 Jalalpur	20	20	..	..	..	..	27	13	..	..
	610 Dhanni Patti	38	57			4	.	12	..	..	..
	611. Pathan Patti	84	6	..	..	..	..	..	..	..	.
	612. Parman Patti	85	1	..	..	..	..	..	..	..	..
	613 Anant Ram Patti	97	86	..	..	..	..	.	.	2	..
	614. Gangoo					Uninhabited					
	615 Durgapur	14	2	..	..	..	..	..	..	..	..
	616. Majhiar	..	..	..	..	..	..	..	..	9	..
	617. Lachhapatti	77	57	..	..	1	..	63	..	22	..
	619. Khajuri	75	9	..	..	2	..	1	..	16	..
	620. Arjunpur Dube	160	46			..	..	.	..	7	..
	621. Adhauli	115	121	.		1	..	14	.	126	1
	622. Harisharapur	14	..	..	.	.	..	1	.		..
	623. Kakrohi	37	37	..	.	.	.	2		.	..
	624. Badauli	62	31	..	..	..	..	..	.	1	..
	625. Cherui Ram	196	170	.	.	..	..	4	..	9	..
	626. Barbaspur					Uninhabited					
	627 Lahauli Gautam	4	..	.	.	..	.	.	..	64	.
	628. Lahauli Misra	4	2	..	..	..	..		.	146	1
	629. Dewapur Pachwal	52	41	1	..	.	..		.	21	..
	630. Rajpur	86	50	3	.	.	.	22	4	16	1
	631. Bharuhana	342	29	..	..	..	..	22	3	140	.
	632. Dhaurupur	38	4	8	1	..	..	160	.	15	..
	633. Jayapur	7	19	4	..	.	.	9	..	..	..
	634. Saraulı	.	4	.	..	..	.	.		3	..
	635. Kataram	10	7	..	..	3	..	16	..	26	..
	636. Pandeypur Mutalika Tarkapur	9	2	1		6	.	..	..	75	.
	637. Chindlikh Garharwar	61	66	..		..	..	..	..	16	..
	638. Chindlikh Dubey	20	20	..		6	.		..	16	.
	639. Jasoar	78	11	..	..	13	..	..	..	106	..
	640. Pahari	35	17	..		17	..	37	2	35	..
	649. Tikara	1	2		..	..	..	..	..	..	..
	650. Birmaua	..	.	.	..	.	..	..	..	..	..
	651. Padara Hanuman	43	1	..	..		..	..	..	..	..
	654. Padara Kangal	14	..	.	..	..	..	..	..	..	.

29	30	31	32	33	34	35	36	37	38	2	1
..	..	2	.	.	..	9	2	101	146	217. Keotan Mutalika Vindhyachal	
..	.	..	..	..	..	9	2	316	590	556 Kharchara	
.	..	..	..	.	..	2	..	19	29	572. Pacher Dubey	
		.	..	..	.	2	..	76	80	573. Pacher Misra	
2	..	11	..	2	..	31	..	142	236	574. Gor Sandi	
	..	..	..	..	.	1	..	44	53	575. Rampur	
4	..	3	.	3	..	11	.	285	409	576. Masari	
.	.		..		..	1	..	21	31	577 Bahorna	
.	.	.	..	..	..	..	..	30	48	578. Turkapur	
2	..		..	4	..	18	1	141	207	579. Pathara Dasaudhi	
.	..	.	..	..	..	5	..	36	57	580. Patlukia	
..	.	2	..	1	..	6	..	220	328	582. Bijaipura	
.	..	1	.	2	.	10	.	54	60	583. Dubani	
2		1	..	2	.	11	..	56	107	584 Kusahan	
	.	2	..	..	..	3	..	22	37	585. Bahraicha	
				Uninhabited						586 Kutui	
4	.	3	.	1	..	27	1	234	399	587. Nuaon	
				Uninhabited						588. Bisundarpur	
10	.	2	..	3	.	21		198	383	589 Meoti	
				Uninhabited						590 Batauti	
.		2	.	3	.	6	..	158	233	591 Gangaut	
.	..	.	.	..		1	..	8	20	605. Bhar Patti	
24	..	4	..	29	.	34		500	735	607. Pipara Dad	
.	..	1	..	.	..	.	..	17	14	608. Saripur	
4	.	.	..	3	..	5	..	55	77	609 Jalalpur	
..	.	..	..	..	.	11	..	76	126	610 Dhanni Patti	
5	..	1	.	..	..	9	..	76	139	611. Pathan Patti	
..	..	..	..	..	.	..	..	59	132	612 Parman Patti	
.	.	..	..	1	..	8	.	124	169	613. Anant Ram Patti	
				Uninhabited						614 Gangoo	
	.	..	..	..	..	1	..	28	62	615. Durgapur	
..	.	3	.	..	..	..	..	16	30	616. Majhiar	
1	..	1	..	..	..	24	..	253	464	617. Lachhapatti	
3	.	1	1	2	..	31	.	224	308	619. Khajuri	
..		1	.	1		68	3	300	409	620. Arjunpur Dube	
..	.	5	..	.	..	14	1	403	578	621. Adhauli	
..	.		..	..	..	1	..	33	56	622. Harriharpur	
..	..	..	..	1	..	2	..	59	73	623. Kakrahi	
6	..	1	..	..	..	10	..	120	208	624. Badauli	
3	.	1	..	1	..	39	1	287	359	625. Cherui Ram	
				Uninhabited						626 Barbaspur	
..	..	1	..	3	..	16	..	95	155	627. Lahauli Gautam	
..	..	.	..	8	..	10	..	195	344	628. Lahauli Misra	
..	..	4	1	6		21	..	113	173	629. Dewapur Pachwal	
2	..	20	4	10	..	21	1	202	388	630. Rajpur	
14	.	60	15	14	..	52	4	650	1,083	631. Bharuhana	
2	..	4	1	12	2	13	1	182	390	632. Dhaurupur	
2	..	2	..	12	..	27	2	102	138	633. Jayapur	
.	..	..	.	1	1	1	..	9	16	634. Saraull	
1	..	8	4	3	..	93	73	130	175	635. Kataram	
..	..	23	.	12	..	23	1	157	304	636 Pandeypur Mutalika Tarkapur	
..	..	..	1	..		6	..	77	91	637. Chindlikh Gaharwar	
.	.	1	.	3	.	4	..	63	110	638. Chindlikh Dubey	
2	.	7	..	7	.	21	..	198	445	639. Jasoar	
2	..	8	..	4	.	13	.	270	460	640. Pahari	
.		.		.	.	5	1	23	29	649. Tikara	
..		..	.	..	.		..	89	94	650. Birmaua	
.	.	..	..	..	.	.	..	169	315	651. Padara Hanuman	
..	..	..	..	..	..	..	..	47	76	654. Padara Kangal	

1	2	3	4	5	6	7	8	9	10
655.	Baraundha	1 80	5	5	60	35	25	..	..
656.	Asman Patti	0.02	1	1	6	2	4	..	.
657.	Lohandi Kalan	1 72	92	115	694	380	314	30	30
658.	Lohdi Khurd	0 67	42	42	272	150	122	19	23
661.	Chandaipur	3.51	210	240	1,438	758	680	233	399
666.	Gopalpur	2 40	97	97	727	382	345	115	157
667.	Kantit	5.00	90	106	597	333	264	11	8
668.	Rajapur	0 86	47	48	324	175	149	98	77
669.	Rani Bari	1 34	40	40	245	125	120	64	64
670.	Baraipur	0 75	9	9	42	16	26	9	19
672.	Anantpur	0 35	10	11	63	27	36	..	..
673.	Itawa	0.49	52	72	367	197	170	16	17
	Total Rural Group	**63 80**	**5,590**	**6,305**	**34,406**	**18,331**	**16,075**	**4,073**	**4,437**

11	12	13	14	15	16	17	18	2	1
.	..	.	..	10	..	..	. 655.	Baraundha	
..	..	1	..	1	.	1	.. 656	Asman Patti	
..	.	79	9	18	6	82	657.	Lohandi Kalan	
..	..	27	2	79	7	52	.. 658	Lohdi Khurd	
30	25	150	16	391	40	214	7 661.	Chandaipur	
..	.	76	1	167	35	78	4 666.	Gopalpur	
..	..	39	2	190	67	120	60 667.	Kantit	
	..	35	..	73	15	20	1 668.	Rajapur	
..	..	20	2	42	4	12	.. 669.	Rani Bari	
..	..	2	..	9	3	6	3 670.	Baraipur	
..	..	5	..	13	2	12	.. 672	Anantpur	
..	..	96	3	116	..	107	.. 673.	Itawa	
50	**47**	**4,514**	**611**	**9,358**	**6,695**	**3,038**	**172**	**Total Rural Group**	

1	2	19	20	21	22	23	24	25	26	27	28
	655. Baraundha	1		..	..	..	..	..	..	..	..
	656 Asman Patti	.	..		..	..	..	..	..	..	.
	657 Lohandi Kalan	69	6			..	..	8	..	..	..
	658 Lohdi Khurd	16	7	.	..	..	..	..	.		.
	661. Chandaipur	47	25	4	..	1	..	83	3	4	
	666. Gopalpur	59	30	..		.	.	4	1		
	667 Kantit	58	7	..	..	..	..	..	.	2	.
	668 Rajapur	52	14	..	.	..	..	..	..	..	..
	669 Rani Bari	30	4	..	..	..	..	..	..	..	.
	670. Baraipur	3	..	..	.		.	..	.	..	.
	672. Anantpur	1	2	..	..	..	..	..	..	..	..
	673 Itawa	..	..	..	..	.	..	2	..	4	..
	Total Rural Group	**3,269**	**1,348**	**32**	**1**	**64**	**1**	**670**	**31**	**974**	**11**

29	30	31	32	33	34	35	36	37	38	2	1
.	..	`	..	..	..	.	.	25	25	655. Baraundha	
..	.	.	..	.	.	.	..	1	4	656 Asman Patti	
		1	.	..	..	21	..	199	308	657. Lohandi Kalan	
4	..	5	..	.	..	2	..	71	115	658. Lodhi Khurd	
1	..	10		10	..	17	5	367	640	661. Chandaipur	
..	.	7	.	1	.	18	.	215	310	666 Gopalpur	
..	.	..	..	1	..	9	..	143	197	667. Kantit	
		..	..		.	1	..	102	134	668. Rajapur	
	.		.	..	..	..	..	83	116	669. Rani Bari	
..	..	.	..	..	..	.	.	7	23	670. Baraipur	
..		..	.	..	.	.	..	14	34	672. Anantpur	
..	..	1	.	..	..	2	.	81	170	673. Itawa	
100	..	**212**	**29**	**166**	**3**	**833**	**99**	**8,973**	**14,380**	**Total Rural Group**	

COMMUTATION PATTERN IN STANDARD URBAN AREAS

During 1971 Census, a study on one way commutation pattern, i.e., from rural to urban, was done in Standard Urban areas, the core towns of which have a population of one lakh and above. Thus, following 20 class I cities with rural components were taken up for this purpose. Kanpur and Shahjhanpur were not included since they had no rural components.

Class I Cities		Rural components (no. of Villages)
1.	Moradabad	60
2.	Rampur	30
3.	Bareilly	200
4.	Lucknow	121
5.	Agra	78
6.	Varanasi	277
7.	Allahabad	214
8.	Meerut	76
9.	Aligarh	30
10.	Gorakhpur	54
11.	Saharanpur	53
12.	Dehra Dun	74
13.	Jhansi	11
14.	Mathura	68
15.	Firozabad	13
16.	Ghaziabad	130
17.	Muzaffar Nagar	26
18.	Farrukhabad	38
19.	Faizabad	21
20.	Mirzapur-cum-Vindhyachal	72

For this study a commuter was taken to mean a worker who commuted daily for his usual work from his usual place of stay in any of the villages included in the S.U.A. to any part of the core town of S.U.A. The commuter was defined on the basis of the limited information collected in the 1971 Census against Questions 16(b) and 16(c) of individual slip. These questions were: question 16(b): place of work (Name of Village/town) and question 16 (c): Name of establishment. On this pattern four statements showing their employment status, the occupation in which they were working; the industries in which they were working: and their distribution by age-groups, sex and educational level were prepared. For the preparation of these statements individual slips of rural components of each S.U.A. relating to industrial categories III to IX (except industrial category V(a) were utilised. Before starting further sorting of individual slips of the said industrial categories the villages of each S.U.A. were marked Sector I (Villages falling within the distance of 3 Km. of the core town) and Sector II (Villages situated at a distance of more than 3 Km. of the coretown).The details of the statements are.

STATEMENT-1: *Commuters|from different sectors to core town by class of workers*

The statement provides distribution of commuters engaged in industrial categories stated above according to their employment status, i.e., employer, employee single worker and family worker

STATEMENT-2: *Occupational distribution of commuters*
This statement provides the occupational distribution of commuters according to their occupational classification based on National Classification of occupation (NCO), 1968 under division group and family.

STATEMENT-3: *Commuters by nature of Trade, Industry Profession or Service*

This statement gives a picture of employment position in various sectors of economy. It presents the distribution of commuters by division, major and minor group of National Industrial Classification (N.I.C.), 1970

STATEMENT-4: *Commuters by Age-group, Sex and Educational level*

This statement provides sex-wise distribution of commuters by literacy and educational level. The educational levels adopted for this statements are:

1. Literate (Without educational level)
2. Primary or Middle
3. Matric and above

Different age groups given under each educational levels are:

Below		20
20	-	34
35		+

APPENDIX A-1

Commuters from different sectors to Core town by class of Workers

Name of SUA District	Sector Number	Total Commuters		Employer		Employee		Single Worker		Family worker	
		M	F	M	F	M	F	M	F	M	F
Moradabad	I	631	..	..	.	467	.	161	.	3	..
	II	548	2	..	.	360	2	187	.	1	..
Rampur	I	444	..	8	.	370	..	64	..	2	..
	II	84	..	2	.	78	.	4	..	..	..
Bareilly	I	2,442		..	..	2,119	.	309	..	14	..
	II	1,968	..	.	..	1,813	..	143	.	12	..
Dehra Dun	I	250	19	5	..	232	19	10	..	3	..
	II	172	45	4	.	158	43	7	1	3	1
Saharanpur	I	48	15	..	.	8	1	23	4	17	10
	II	5	4	..		1	..	3	2	1	2
Muzaffarnagar	I	278	..	8	..	219	..	50	..	1	..
	II	184	..	10	..	76	..	97	..	1	..
Meerut	I	861	8	5	..	622	6	232	2	2	..
	II	295	..	1	.	242	..	47	..	5	..
Ghaziabad Distt Meerut	I	1,160	8	9		990	4	155	..	6	4
	II	771	.	..	..	674	..	84		13	..
Aligarh	I	590	..	..	..	501	..	84		5	..
	II	..	..	..	..	..	..	.	..	..	..
Mathura	I	342	.	..	..	238		101	..	3	..
	II	239	..	16	..	192	..	23		8	..
Agra	I	2,435	7	31	..	1,835	7	316	.	253	
	II	515	..	6	..	446	..	61	..	2	..
Ferozabad Distt Agra	I	888	18	4	..	597	18	285	.	2	..
	II	90	..	2	..	69	..	19	..	..	..
Farukkabad	I	571	..	..	..	423	..	144		4	..
	II	418	7	..	..	257	7	157	..	4	..
Allahabad	I	1,398	35	..	..	1,125	4	244	30	29	1
	II	1,004	..	29	..	908	..	63	..	4	..
Jhansi	I	406	18	..	..	325	5	69	12	12	1
	II	..	..	.	..	.	.	..	..	..	..
Lucknow	I	529	13	6	..	441	7	77	6	5	..
	II	299	..	3	..	202		79	..	15	..
Faizabad	I	292	..	.	..	226	.	66	..	..	..
	II	129	..	..	.	126	..	84	.	19	..
Gorakhpur	I	433	80	1	..	398	79	33	1	1	..
	II	107	..	..	..	104	..	3	.	..	..
Varanasi	I	879	25	..	..	622	10	216	9	41	6
	II	100	7	..	..	76	5	24	..	..	2
Mirzapur	I	341	18	4	0	296	9	34	9	9	..
	II	15	..	..	.	15	..	..	.	.	..

APPENDIX—A-2—OCCUPATIONAL DISTRIBUTION OF COMMUTERS

S.No.	Name of SUA/District	Description of work (Division/ Group/Family)	Total Sector (I II)		Number Commuting from			
					Sector I		Sector II	
			M	F	M	F	M	F
1	2	3	4	5	6	7	8	9
			UTTAR PRADESH					
1	Moradabad (Moradabad)	0—1	31	..	10	..	21	..
		02	1	..	1	..	..	..
		029	1	.	1	..	..	..
		07	4	..	4	..	..	
		076	3	..	3	..	..	..
		078	1	..	1	..	..	..
		08	1	..	..	..	1	..
		080	1	..	..	..	1	..
		14	3	..	1	..	2	..
		149	3	..	1	..	2	..
		15	22	..	4	..	18	..
		150	1	..	1	..	..	..
		151	4	..	2	..	2	..
		152	4	..	1	..	3	..
		153	11	..	..	..	11	..
		159	2	..	..	..	2	..
		2	3	..	1	..	2	..
		21	1	..	..	..	1	..
		211	1	..	..	..	1	..
		23	1	..	..	..	1	..
		230	1	..	..	..	1	..
		29	1	..	1	..	..	..
		299	1	..	1	..	..	..
		3	117	..	61	..	56	..
		30	1	..	1	..	..	..
		301	1	..	1	..	..	..
		31	8	..	5	..	3	..
		310	8	..	5	..	3	..
		32	5	.	1	.	4	..
		320	4	..	..	..	4	..
		321	1	..	1	..	..	..
		33	3	..	2	..	1	..
		330	1	..	1	..	..	..
		331	1	..	1	..	..	..
		339	1	..	..	..	1	..
		34	1	..	1	..	..	..
		341	1	..	1	..	..	..
		35	94	..	48	..	46	..
		350	31	..	9	..	22	..
		351	5	.	2	..	3	..
		358	58	..	37	..	21	..
		36	2	.	1	.	1	..
		360	1	..	..	..	1	..
		369	1	..	1	..	..	..
		37	3	..	2		1	..
		371	3	..	2	..	1	..
		4	32	..	21	.	11	..
		40	25	..	16	..	9	..
		400	2	..	1	..	1	..
		401	23	..	15	..	8	..
		43	7	..	5	.	2	..
		430	5	..	5	.	..	..
		431	2	..	..	..	2	..

APPENDIX—A-2—Contd.

1	2	3	4	5	6	7	8	9
1	Moradabad—*Contd.*	5	80	..	25	..	55	..
		53	1	..	..	..	1	..
		531	1	..	..	..	1	..
		54	41	..	2	..	39	..
		541	39	..	1	.	38	..
		542	2	..	1	..	1	..
		55	1	..	..	..	1	..
		55	1	..	..	..	1	..
		56	2	..	..	..	2	..
		560	2	..	..	..	2	..
		57	29	..	19	..	10	..
		571	5	..	3	..	2	..
		574	24	..	16	..	8	..
		59	6	..	4	..	2	..
		599	6	..	4	..	2	..
		6	9	..	2	..	7	..
		62	1	..	..	..	1	..
		620	1	..	..	..	1	..
		65	3	..	2	..	1	..
		652	3	..	2	..	1	..
		66	5	..	..	..	5	..
		662	5	..	..	.	5	..
		7-8-9	907	2	511	..	396	2
		71	2	..	..	..	2	..
		712	2	..	..	..	2	..
		72	41	..	14	..	27	..
		722	7	..	4	..	3	..
		723	5	..	4	..	1	..
		724	14	..	1	..	13	..
		725	12	..	4	..	8	..
		728	2	..	1	..	1	..
		729	1	..	..	..	1	..
		74	7	..	2	..	5	..
		742	1	..	1	..	..	..
		745	1	..	1	..	..	..
		749	5	..	..	..	5	..
		75	109	..	85	..	24	..
		751	5	..	4	..	1	..
		752	98	..	77	..	21	..
		755	2	..	1	..	1	..
		756	1	..	1	..	..	..
		757	1	..	1	..	..	..
		758	2	..	1	..	1	..
		77	18	..	14	..	4	..
		771	1	..	..	..	1	..
		772	3	..	1	..	2	..
		773	12	..	12	..	..	..
		777	2	..	1	..	1	..
		79	23	..	19	..	4	..
		791	23	..	19	..	4	..
		81	57	..	42	..	15	..
		811	37	..	34	..	3	..
		812	17	..	6	.	10	..
		813	1	..	1	..	..	..
		819	2	..	..	..	2	..
		83	33	..	19	..	14	..
		831	7	..	5	..	2	..
		833	2	..	2	..	..	..
		835	6	..	2	..	4	..
		836	10	..	8	..	2	..
		839	8	..	2	..	6	..

1	2	3	4	5	6	7	8	9
1	Moradabad—*Concl.*	84	72	..	42		30	.
		840	2	..	..	..	2	..
		841	2	..	1	.	1	..
		842	4	..	3	.	1	..
		843	6	..	3	.	3	..
		845	58	.	35	..	23	..
		85	29	..	17	.	12	..
		850	1	..	1	..	..	..
		851	18	.	14	.	4	..
		852	1	.	.	..	1	..
		854	2	..	..	.	2	..
		855	1	..	1	.	.	..
		857	6	..	1	..	5	..
		87	8	..	2	..	6	..
		872	7	..	2	.	5	..
		873	1	..	..	.	1	.
		88	1	..	1	..	.	..
		883	1	..	1	.	..	..
		89	12	..	11	..	1	..
		892	9	..	8	.	1	..
		893	3	..	3	..	..	..
		90	2	..	..	..	2	..
		901	2	..	..	.	2	..
		92	3	..	..	..	3	..
		923	3	..	..	..	3	..
		93	3	..	2	..	1	..
		939	3	..	2	..	1	..
		94	5	..	5	.	..	..
		943	3	..	3	..	..	..
		949	2		2	..	..	..
		95	18	..	11	..	7	..
		951	16	..	10	.	6	..
		959	2	..	1	..	1	..
		96	109	..	58	..	51	..
		961	2	..	1	..	1	.
		963	107	..	57	..	50	..
		97	13	..	3	..	10	..
		971	13	..	3	..	10	..
		98	63	..	30	..	33	..
		983	1	.	.	..	1	..
		984	5	..	1	..	4	..
		985	31	..	22	..	9	..
		986	15	..	4	..	11	..
		988	10	..	3	..	7	..
		989	1	..	..	..	1	..
		99	279	2	134	..	145	2
		999	279	2	134	..	145	2
2	Rampur	0—1	7	..	3	..	4	..
		02	3	..	1	..	2	..
		023	2	.	..	..	2	..
		029	1	..	1	..	..	..
		05	1	..	..	..	1	..
		051	1	..	..	..	1	..
		15	2	..	1	.	1	..
		153	2	..	1	..	1	..
		71	1	..	1	..	..	..
		172	1	..	1	..	..	..
		2	7	..	6	..	1	..
		24	3	..	2	..	1	..
		241	2	..	2	..	..	..
		243	1	.	..	..	1	..

1	2	3	4	5	6	7	8	9
2	Rampur—*Contd.*	26	4	..	4	.	..	..
		260	4	..	4	.	..	..
		3	27	..	20	..	7	
		31	2	..	1	..	1	..
		310	2	.	1	..	1	..
		32	1	..	1	..	..	..
		321	1	..	1	..	.	..
		33	3	..	3	..	..	..
		330	1	..	1	..	..	..
		331	2	..	2	..	..	.
		35	16	..	10	..	6	..
		350	6	..	6	..	.	
		358	10	..	4	..	6	
		36	1	..	1	..	..	.
		361	1	..	1	..	..	
		38	4	..	4	..	.	.
		380	2	..	2	..	..	.
		389	2	..	2	.	..	..
		4	13	..	10	..	3	.
		40	8	..	6	..	2	..
		401	8	..	6	.	2	..
		43	5	.	4	..	1	..
		430	2	..	1	..	1	..
		439	3	..	3	..	..	..
		5	46	..	41	..	5	..
		52	7	..	7	..	..	..
		520	1	..	1	..	..	..
		522	6	..	6	..	.	..
		54	6	..	5	.	1	..
		541	5	..	4	..	1	..
		542	1	..	1	..	.	..
		55	3	..	2	..	1	..
		550	3	..	2	..	1	..
		57	19	..	17	.	2	..
		570	1	..	1	..	..	..
		571	8	.	7	.	1	..
		574	10	..	9	..	1	.
		59	11	..	10	..	1	
		599	11	..	10	..	1	..
		6	14	..	12	.	2	..
		62	1		1	..	..	..
		620	1	.	1	..	..	..
		65	13	..	11		2	.
		650	1	.	1	.	..	..
		651	3	..	3		..	..
		652	9	..	7		2	..
		7—9	414	..	352	..	62	..
		71	2	..	1	.	1	..
		711	2	..	1	.	1	..
		74	1	..	1	..	..	..
		741	1	.	1	..	..	..
		75	84	..	60		24	..
		752	2	.	2	..	..	..
		755	74	.	53	..	21	
		758	8	..	5	..	3	.
		77	24	..	20	.	4	..
		770	1	..	1	..	..	
		771	2	..	2	..	..	..
		773	20	..	16	..	4	.
		775	1	..	1	.	..	..

1	2	3	4	5	6	7	8	9
	Rampur—*Concld.*	78	2	..	2	.	..	..
		784	2	..	2	..	..	..
		79	6	..	6	..	.	..
		790	1	..	1	.	.	..
		791	4	..	4	.	..	..
		795	1	..	1	.	..	..
		81	1	..	1	..	..	..
		814	1	..	1	..	..	..
		83	10	..	6	..	4	..
		835	2	..	2	..	..	..
		836	8	..	4	.	4	..
		84	21	..	20	..	1	..
		842	7	..	6	..	1	..
		845	12	..	12	..	..	..
		849	2	..	2	..	..	..
		85	11	.	10	..	1	..
		850	1	..	..	..	1	..
		854	1	..	1	..	..	..
		857	1	..	1	..	..	..
		859	8	..	8	..	..	..
		87	1	.	1	..		..
		872	1	.	1	..	..	..
		89	71	..	70	..	1	..
		892	71	..	70	..	1	..
		93	21	..	12	..	9	..
		932	21	..	12	..	9	..
		94	3	..	3	..	..	..
		949	3	..	3	..	..	..
		96	3	..	3	..	..	..
		961	1	..	1	..	..	..
		962	1	..	1	..	..	..
		963	1	..	1	..	..	..
		97	73	..	69	..	4	..
		971	62	..	58	..	4	..
		976	11	..	11	..	..	..
		98	32	..	31	..	1	..
		981	5	..	5	..	..	..
		984	3	..	3	..	..	..
		985	1	..	1	..	..	..
		986	6	..	6	..	..	..
		987	5	..	4	..	1	..
		988	8	..	8	..	..	..
		989	4	..	4	..	..	..
		99	48	..	36	..	12	..
		999	48	..	36	..	12	..
3	Bareilly	0—1	246	..	150	..	96	..
		00	9	..	1	..	8	..
		001	9	..	1	..	8	..
		01	7	..	7	..	..	..
		010	7	..	7	..	..	..
		02	13	..	2	..	11	..
		021	2	..	2	..	..	..
		022	3	..	..	..	3	..
		023	3	..	..	..	3	..
		024	1	..	..	..	1	..
		027	1	..	..	..	1	..
		029	3	..	..	..	3	..
		03	33	..	20	..	13	..
		030	4	..	2	..	2	..
		031	2	..	1	..	1	..
		032	1	..	..	.	1	..

1	2	3	4	5	6	7	8	9
3	Bareilly—*Contd*	033	3	..	..	..	3	.
		034	14	..	12	..	2	.
		039	9	.	5	..	4	..
		04	2		1		1	.
		041	2	..	1	..	1	..
		05	3	..	3	..	..	..
		050	3	..	3		..	..
		06	1	.	1	..	..	.
		060	1	.	1	.	..	..
		07	50	..	37	.	13	..
		070	4	..	2		2	..
		071	2		1	..	1	..
		072	7	..	5	..	2	..
		075	17	..	17	.	.	..
		076	20	..	12	.	8	..
		08	18	..	11	..	7	..
		080	1	..	..	..	1	..
		082	7	..	6	..	1	..
		084	1	..	..	.	1	..
		089	9	..	5	..	4	..
		12	8	..	4	..	4	..
		120	8	..	4	..	4	..
		13	10	..	3	..	7	..
		131	1	..	..	..	1	..
		134	2	..	2	.	..	..
		137	6	..	1	..	5	..
		139	1	..	..	..	1	..
		14	4	..	4	..	..	..
		140	2	..	2	..	.	..
		149	2	..	2	..	.	..
		15	84	..	52	..	32	..
		150	1	..	..	..	1	..
		151	19	..	9	..	10	..
		152	6	..	4	..	2	..
		153	29	..	16	..	13	..
		156	1	..	1	..	..	..
		159	28	..	22	..	6	..
		17	1	..	1	..	..	..
		171	1	..	1	..	..	..
		18	1	..	1	..	..	..
		180	1	..	1	..	..	..
		19	2	..	2	..	..	..
		190	1	..	1	..	..	..
		193	1	..	1	..	.	..
		2	93	..	75	..	18	..
		21	65	..	62	..	3	..
		210	59	..	56	.	3	..
		211	6	..	6	..	..	..
		24	26	..	11	..	15	..
		241	8	..	5	..	3	..
		242	1	..	1	..	..	..
		243	16	..	5	..	11	..
		249	1	..	..	..	1	..
		26	2	..	2	..	..	..
		261	2	..	2	..	..	..
		3	519	..	312	..	207	..
		30	41	..	18	..	23	.
		300	15	..	8	..	7	..
		301	23	..	9	..	14	..
		302	3	.	1	..	2	..
		31	22	..	10	..	12	..

1	2	3	4	5	6	7	8	9
3	Bareilly—*Contd.*	310	22	..	10	..	12	..
		32	13	.	5	..	8	..
		320	5	.	2	.	3	..
		321	8	.	3	..	5	..
		33	18	..	9	..	9	..
		330	12	..	4	.	8	..
		331	3	..	2	..	1	..
		339	3	..	3	..	..	..
		34	1	..	.	..	1	..
		349	1	.	..	..	1	..
		35	363	..	242	..	121	..
		350	135	..	82	..	53	..
		351	14	..	..	..	14	..
		353	1	..	..	..	1	..
		354	8	..	1	..	7	..
		356	2	..	2	..	..	..
		357	12	..	11	..	1	..
		358	191	..	146	..	45	..
		36	4	..	..	..	4	..
		360	3	..	..	..	3	..
		369	1	..	..	..	1	..
		37	11	..	6	.	5	..
		371	9	..	4	..	5	..
		379	2	..	2	..	..	..
		38	44	..	20	..	24	..
		380	15	..	6	..	9	..
		381	20	..	14	..	6	..
		389	9	..	..	..	9	..
		39	2	..	2	..	..	..
		391	2	..	2	..	..	..
		4	156	..	91	..	65	..
		40	121	..	78	..	43	..
		400	3	..	3	..	..	..
		401	118	..	75	..	43	..
		41	10	..	2	..	8	..
		410	10	..	2	..	8	..
		43	22	..	11	..	11	..
		430	6	..	4	..	2	..
		431	11	..	6	..	5	..
		439	5	..	1		4	..
		44	1	..	..	..	1	..
		449	1	..	..	..	1	..
		45	2	..	..	..	2	..
		450	2	..	..	..	2	..
		5	439	..	256	..	183	..
		50	3	..	1	..	2	..
		500	3	..	1	..	2	..
		52	17	..	8	..	9	..
		520	13		5	..	8	..
		521	3	..	2	..	1	..
		529	1	..	1	..	..	..
		53	15	.	6	..	9	..
		531	15	..	6	..	9	..
		54	26	..	19	..	7	..
		540	1	..	.	..	1	..
		541	21	..	16	..	5	.
		542	4	..	3	..	1	..
		55	20	..	14	..	6	..
		550	17	.	13	..	4	..
		559	3	..	1	..	2	..
		56	61	.	36	..	25	..

1	2	3	4	5	6	7	8	9
3	Bareilly—*Contd.*	560	61	..	36	..	25	..
		57	291	..	169	..	122	..
		571	76	..	49	..	27	..
		572	5	..	4	..	1	..
		573	5	..	5	..	..	..
		574	205	.	111	..	94	..
		59	6	.	3	..	3	..
		599	6	..	3	..	3	..
		6	173	..	97	..	76	..
		60	3	..	1	..	2	..
		600	1	..	..	..	1	..
		609	2	.	1	..	1	..
		61	1	.	1	..	..	..
		610	1	.	1	..	..	..
		62	1	.	..	..	1	..
		620	1	..	..	..	1	..
		63	9	..	9	..	..	..
		630	9	..	9	..	..	..
		64	67	..	23	..	44	..
		641	1	..	1	..	..	..
		649	66	..	22	..	44	..
		65	82	..	57	..	25	..
		650	1	..	1	..	..	..
		651	28	..	24	..	4	..
		652	52	..	31	..	21	..
		659	1	..	1	..	..	..
		66	8	..	6	..	2	..
		660	1	..	..	..	1	..
		662	7	..	6	..	1	..
		67	1	..	..	..	1	..
		679	1		.	.	1	..
		68	1	..	..	..	1	..
		689	1	..	..	..	1	..
		7-9	2,784	..	1,461	..	1,323	..
		71	3	..	2	.	1	..
		715	2	..	2	..	..	..
		718	1	..	..	..	1	..
		72	21	..	5	..	16	..
		720	1	..	..	..	1	..
		723	1	..	.	..	1	..
		725	16	.	5	..	11	..
		727	1	..	.	..	1	..
		729	2	..	..	..	2	..
		73	15	..	12	..	3	..
		732	13	..	12	..	1	..
		739	2	..	..	..	2	..
		74	63		28	..	35	..
		740	1	..	..	..	1	..
		742	2	..	2	..	..	..
		749	60	..	26	..	34	..
		75	4	..	4	..	..	..
		756	4	..	4	.	.	..
		76	1	..	..	..	1	..
		762	1	.	..	.	1	..
		77	44	..	26	..	18	..
		770	2	..	1	.	1	..
		771	9	..	6	..	3	..
		772	1	..	..	..	1	..
		773	9	..	2	..	7	..
		774	1	..	1	.	..	..
		775	1	..	1	..	..	..

1	2	3	4	5	6	7	8	9
3	Bareilly—*Contd.*	776	2	..	1	.	1	..
		777	13	..	9	..	4	..
		778	3	..	2	..	1	..
		779	3	..	3	..		..
		78	2	..	2	..	..	..
		781	1	..	1	..	..	..
		783	1	.	1	..	..	..
		79	40	..	28	.	12	..
		791	36	..	26	..	10	..
		795	3	..	2	..	1	.
		799	1	..	..	..	1	..
		80	3	.	2	..	1	..
		801	2	..	1	.	1	
		803	1	..	1	..	.	..
		81	75	..	42	..	33	..
		811	64	..	37	..	27	..
		812	2	..	2	..	..	..
		813	6	..	1	..	5	..
		819	3	.	2	..	1	.
		82	2	..	2	..	..	..
		821	2	..	2	.	..	.
		83	79	..	38	..	41	..
		831	20	..	15	.	5	..
		832	1	.	..	..	1	..
		833	4	..	..	..	4	..
		835	48	..	19	.	29	..
		836	6	..	4	..	2	..
		84	358	..	177	..	181	.
		841	3	..	1	..	2	..
		842	194	..	86	..	108	..
		843	14	.	11	..	3	..
		844	2	..	2	.	..	..
		845	145	..	77	..	68	..
		85	82	..	55	..	27	..
		850	4	..	1	.	3	..
		851	49	..	28	..	21	..
		852	1	..	1	..	..	..
		853	2	..	1	..	1	..
		855	1	..	1	..	..	..
		857	22	..	21	..	1	..
		859	3	..	2	..	1	..
		86	3	..	3	..	.	..
		862	3	..	3	.	..	..
		87	42	..	14	..	28	..
		870	1	.	.		1	..
		871	11	..	3	..	8	.
		872	22	..	7	.	15	..
		873	4	..	2	.	2	..
		874	4	..	2	..	2	..
		88	4	..	2	..	2	..
		881	4	..	2	..	2	..
		89	11	..	5		6	.
		892	4	..	3	.	1	
		893	3	.	..	.	3	..
		894	1	.	1	.	..	..
		895	1	.	1	..	..	..
		899	2	..	..	..	2	..
		90	21	..	2	.	19	..
		900	2	..	..	..	2	..
		902	9	..	..	.	9	..
		903	8	..	2	..	6	..

1	2	3	4	5	6	7	8	9
3	Bareilly—*Concld.*	909	2	.	..	..	2	..
		91	1	..	1	..	.	..
		910	1	..	1	.	..	..
		92	22	.	19	..	3	..
		923	15	..	15	..	..	..
		925	1	..	..	..	1	..
		926	5	..	4	..	1	..
		929	1	..	..		1	..
		93	6	..	..	..	6	..
		931	1	..	..	..	1	..
		932	2	..	..	..	2	..
		939	3	..	..	.	3	..
		94	173	..	34	..	139	..
		940	2	..	1	..	1	..
		941	2	.	..	..	2	..
		942	5		1	..	4	..
		949	164		32	.	132	..
		95	85	..	56	..	29	..
		951	27	..	20	..	7	..
		958	1	.	1	..	.	.
		959	57	..	35		22	..
		96	93	..	32	..	61	..
		961	21	..	8	..	13	..
		962	10	..	7	..	3	..
		963	18	.	13	..	5	..
		969	44	.	4	.	40	..
		97	91	.	36	.	55	..
		971	27	..	15	..	12	..
		972	1	..	..	.	1	..
		973	9	..	5	..	4	..
		974	2	..	..	..	2	..
		975	26	..	4	..	22	..
		976	26	.	12	..	14	..
		98	383		250	..	133	..
		981	203	..	135	..	68	..
		982	3	..	..	..	3	..
		983	15	..	15	..	..	..
		984	4	..	3	..	1	..
		985	17	..	9	..	8	..
		986	97	..	56	..	41	..
		987	7	..	4	..	3	..
		988	14	..	11	..	3	..
		989	23	..	17	..	6	..
		99	1,057	..	584	..	473	..
		999	1,057	..	584	..	473	..
4	Dehra Dun	0—1	35	36	21	13	14	23
		03	13	..	7	..	6	..
		030	11	..	7	..	4	..
		031	1	..	..	..	1	..
		037	1	..	..	..	1	..
		07	3	..	3	..	..	..
		076	2	..	2	..	..	..
		079	1	..	1	..	..	..
		08	1	2	..	2	1	..
		084	..	1	..	1	..	..
		085	..	1	..	1	..	..
		089	1	..	..	..	1	..
		09	1	..	1	..	..	..
		099	1	..	1	..	..	..
		12	2	..	2	..	..	.
		120	2	.	2	.	..	.

1	2	3	4	5	6	7	8	9
4	Dehra Dun—*Contd.*	14	1	..	1	..	.	..
		149	1	.	1	.	..	..
		15	12	34	6	11	6	23
		151	4	2	3	2	1	..
		152	2	5	..	2	2	3
		153	6	20	3	7	3	13
		159	..	7	..	..	..	7
		16	1		.	..	1	..
		160	1	.	..	..	1	..
		17	1	..	1	..	..	..
		171	1	..	1	..	..	..
		2	23	..	15	..	8	..
		21	21	..	15	..	6	..
		210	21	..	15	..	6	..
		24	1	.	..	..	1	..
		241	1	..	..	..	1	..
		26	1	.	..	..	1	..
		261	1	..	..	..	1	..
		3	155	2	91	2	64	..
		30	4	..	4	..	..	..
		300	1	..	1	..	..	..
		301	3	..	3	..	..	..
		31	4	..	2	..	2	..
		310	4	..	2	..	2	..
		32	4	..	3	..	1	..
		321	4	..	3	..	1	..
		33	2	..	2	..	..	..
		330	2	..	2	..	..	..
		35	130	2	77	2	53	..
		350	64	1	37	1	27	..
		351	5	..	3	..	2	..
		358	61	1	37	1	24	..
		36	2	..	1	..	1	..
		360	2	..	1	..	1	..
		37	3	..	1	..	2	..
		371	3	..	1	..	2	..
		38	4	..	..	..	4	..
		380	3	..	..	..	3	..
		381	1	..	..	..	1	..
		39	2	..	1	..	1	..
		391	1	..	..	..	1	..
		399	1	..	1	..	..	..
		4	12	..	6	..	6	..
		40	10	..	5	..	5	..
		401	10	..	5	..	5	..
		41	1	..	1	..	..	..
		410	1	..	1	..	..	..
		43	1	..	..	..	1	..
		430	1	..	..	..	1	..
		5	48	2	30	1	18	1
		52	1	..	..	..	1	..
		521	1	..	..	..	1	..
		53	8	1	8	..	..	1
		531	8	1	8	..	..	1
		54	15	1	12	1	3	..
		541	14	1	11	1	3	..
		542	1	..	1	..	..	..
		56	1	..	1	..	..	..
		560	1	..	1	..	..	..
		57	18	..	6	..	12	..
		571	3	..	1	..	2	..

1	2	3	4	5	6	7	8	9
1	Dehra Dun—*Contd.*	574	15	..	5	..	10	..
		59	5	..	3	..	2	..
		599	5	..	3	..	2	..
		6	8	2	6	..	2	2
		60	1	..	1	..	..	..
		604	1	.	1	..	..	..
		62	..	1	..	..	..	1
		620	..	1	..	..	.	1
		65	5	1	5	..	..	1
		651	1	1	1	..	..	1
		652	4	..	4	..	..	..
		66	1	..	..	..	1	..
		662	1	..	..	..	1	..
		68	1	..	..	..	1	..
		689	1	..	..	..	1	..
		7-9	141	22	81	3	60	19
		73	2	..	1	..	1	..
		732	2	..	1	..	1	..
		74	1	..	1	..		..
		741	1	.	1	.	..	..
		75	4	2	..	1	4	1
		755	3	2	..	1	3	1
		758	1	..	..	..	1	..
		77	3	16	1	1	2	15
		772	1	..	..	..	1	..
		773	1	..	..	..	1	..
		777	1	..	1	..	..	..
		778	..	16	..	1	..	15
		79	9	..	2	..	7	..
		791	9	..	2	..	7	..
		80	1	..	1	..	..	..
		800	1	..	1	..	..	..
		81	4		2	..	2	..
		813	1	..	..	..	1	..
		814	1	..	1	..	..	..
		819	2	..	1	..	1	..
		83	2	1	1	1	1	..
		831	1	..	1	..	..	..
		836	1	1	..	1	1	..
		84	16	..	12	..	4	..
		841	1	..	1	..	..	..
		842	1	..	1	..	..	..
		845	14	..	10	..	4	..
		85	11	..	8	..	3	..
		851	7	..	4	..	3	..
		857	3	..	3	..	..	..
		859	1	..	1	..	..	..
		88	1	..	1	..	..	..
		881	1	..	1	..	..	..
		89	30	1	21	..	9	1
		891	24	..	17	..	7	..
		892	6	..	4	..	2	..
		899	..	1	..	..	..	1
		92	4	..	2	..	2	..
		923	4	..	2	..	2	..
		93	1	..	..	..	1	..
		939	1	..	..	..	1	..
		94	1	..	..	..	1	..
		941	1	..	.	.	1	..
		96	1	..	1	..	..	..
		961	1	..	1	..	..	..

APPENDIX A-2—Contd.

1	2	3	4	5	6	7	8	9
4	Dehra Dun—*Concld*	97	2	1	1	..	1	1
		971	1	1	..	..	1	1
		975	1	..	1	..	..	..
		98	18	..	12	..	6	..
		981	6	..	3	..	3	..
		982	1	..	..	..	1	..
		986	9	..	7	..	2	..
		987	2	.	2	..	..	..
		99	30	1	14	..	16	1
		999	30	1	14	..	16	1
5	Saharanpur	0—1	2	..	1	.	1	..
		15	1	..	..	..	1	..
		153	1	..	..	..	1	..
		18	1	..	1	..	..	..
		180	1	.	1	..	..	..
		2	1	..	1	..	..	..
		24	1	..	1	..	..	..
		241	1	..	1	..	..	..
		3	2	..	2	..	..	..
		35	1	..	1	..	..	..
		358	1	..	1	..	..	..
		36	1	..	1	..	..	..
		361	1	..	1	..	..	..
		5	33	18	32	14	1	4
		54	22	18	21	14	1	4
		541	22	18	21	14	1	4
		55	8	..	8	..	..	..
		550	8	..	8	..	..	..
		56	2	..	2	..	..	..
		560	2	..	2	..	..	..
		57	1	..	1	..	..	..
		574	1	..	1	..	..	..
		6	7	..	6	..	1	..
		65	7	.	6	..	1	..
		659	7	..	6	..	1	.
		7-9	8	1	6	1	2	..
		75	2	..	2	..	..	.
		756	2	..	2	..	..	.
		79	2	..	1	..	1	..
		791	2	..	1	..	1	..
		98	1	..	..	..	1	..
		989	1	..	..	..	1	..
		99	3	1	3	1	..	..
		999	3	1	3	1	..	..
6	Muzaffarnagar	0—1	36	..	27	..	9	..
		06	1	..	..	..	1	..
		060	1	.	..	..	1	..
		07	9	..	5	..	4	..
		075	1	..	..	..	1	..
		076	3	..	3	..	..	..
		078	4	..	2	..	2	..
		079	1	..	..	..	1	..
		08	1	..	1	..	..	..
		082	1	..	1	..	..	..
		12	1	..	1	..	..	..
		120	1	.	1	..	..	..
		13	1	..	1	..	..	..
		137	1	..	1	..	..	..
		14	6	..	6	..	..	..
		140	1	..	1	..	..	..
		142	5	..	5	..	..	..

1	2	3	4	5	6	7	8	9
6	Muzaffarnagar—*Contd.*	15	15	.	11	.	4	..
		150	1	..	..	..	1	..
		151	4	..	4	..	.	..
		152	2	..	1	..	1	..
		153	5	..	5	..	..	..
		154	2	..	1	..	1	
		159	1	..	..	.	1	.
		19	2	..	2	..	..	..
		191	1	..	1	..	..	..
		199	1	..	1	.	..	..
		2	4	..	2	..	2	..
		21	1	..	1	..	..	..
		211	1	..	1	..	..	..
		24	2	..	..	..	2	..
		241	2	..	..	..	2	..
		26	1	..	1	..	..	..
		260	1	..	1	..	..	..
		3	86	..	50	..	36	..
		31	8	..	8	..	.	..
		310	8	..	8	..	..	..
		33	5	..	4	..	1	..
		330	3	..	3	..	..	..
		331	2	..	1	..	1	..
		35	70	.	36	..	34	..
		350	14	..	7	..	7	..
		358	56	..	29	..	27	..
		38	2	..	1	.	1	..
		380	1	..	..	.	1	.
		389	1	..	1	..	.	..
		39	1	..	1	..	.	.
		390	1	..	1	..	..	
		4	42	..	27	..	15	..
		40	42	..	27	.	15	..
		400	7	..	5	..	2	.
		401	34	..	21	..	13	..
		409	1	..	1	..	..	..
		5	35	..	25	..	10	..
		52	2	..	1	..	1	..
		520	2	..	1	..	1	..
		53	1	..	1	..	..	
		531	1	..	1	..	..	.
		54	12	..	12	..	..	
		541	12	..	12	..	..	..
		56	11	..	7	..	4	..
		560	11	..	7	..	4	..
		57	9	..	4	..	5	..
		571	3	..	1	..	2	..
		572	1	..	..	..	1	..
		574	5	..	3	..	2	..
		6	6	..	2	..	4	..
		61	1	..	1	..	..	—
		619	1	..	1	..	..	..
		63	1	..	1	..	..	..
		630	1	..	1	..	..	..
		66	4	..	..	..	4	..
		662	4	..	.	..	4	.
		7—9	253	..	145	..	108	..
		72	1	..	1	..	..	..
		725	1	..	1	..	..	..
		77	1	..	1	..	..	..
		773	1	..	1	..	..	..

1	2	3	4	5	6	7	8	9
6	Muzaffarnagar—*Concld.*	83	4	..	2	..	2	..
		830	1	..	1	..	..	..
		835	2	..	1	..	1	..
		839	1	..	..	..	1	..
		85	6	..	4	..	2	..
		851	1	..	..	..	1	..
		857	4	..	3	..	1	..
		859	1	..	1	..	..	..
		89	3	..	..	..	3	..
		893	2	..	..	..	2	..
		899	1	..	..	..	1	..
		90	1	..	..	..	1	..
		902	1	..	..	..	1	..
		95	20	..	20	..	..	..
		951	1	..	1	..	..	..
		955	19	..	19	..	..	..
		96	1	..	..	..	1	..
		961	1	..	..	..	1	..
		97	28	..	21	..	7	..
		971	27	..	20	..	7	..
		975	1	..	1	..	..	..
		98	28	..	13	..	15	..
		981	1	..	..	..	1	..
		983	1	..	..	..	1	..
		984	2	..	1	..	1	..
		986	3	..	1	..	2	..
		987	1	..	..	..	1	..
		988	20	..	11	..	9	..
		99	160	..	83	..	77	..
		999	160	..	83	..	77	..
7	Meerut	0—1	62	1	42	1	20	..
		00	2	..	1	..	1	..
		001	2	..	1	..	1	..
		01	1	..	1	..	..	..
		010	1	..	1	..	..	..
		02	1	..	1	..	..	..
		023	1	..	1	..	..	..
		03	3	..	3	..	..	..
		030	2	..	2	..	..	..
		031	1	..	1	..	..	..
		07	6	..	3	..	3	..
		076	6	..	3	..	3	..
		08	1	1	1	1	..	..
		084	1	1	1	1	..	..
		12	2	..	..	..	2	..
		120	2	..	..	..	2	..
		13	1	..	..	..	1	..
		134	1	..	..	..	1	..
		15	41	..	29	..	12	..
		150	3	..	2	..	1	..
		151	7	..	6	..	1	..
		152	5	..	3	..	2	..
		153	26	..	18	..	8	..
		16	1	..	1	..	..	..
		169	1	..	1	..	..	..
		17	1	..	1	..	..	..
		171	1	..	1	..	..	..
		18	1	..	1	..	.	..
		180	1	..	1	..	..	..
		19	1	..	..	..	1	..
		193	1	..	..	..	1	..

1	2	3	4	5	6	7	8	9
7	Meerut—*Contd*	2	3	..	3	..	..	..
		21	1	..	1	..	..	..
		211	1	..	1	..	..	..
		24	2	..	2	..	..	..
		241	2	..	2	..	..	..
		3	231	1	157	1	74	..
		30	1	..	1	..	..	..
		302	1	..	1	..	..	..
		31	1	..	..	..	1	..
		310	1	..	..	..	1	..
		32	2	..	..	..	2	..
		321	1	..	..	..	1	..
		329	1	..	..	..	1	..
		33	10	..	9	..	1	..
		330	9	..	9	..	..	..
		331	1	..	..	..	1	..
		35	205	1	138	1	67	..
		350	115	..	78	..	37	..
		351	1	..	1	..	..	..
		358	89	1	59	1	30	..
		37	4	..	2	..	2	..
		370	1	..	1	..	..	..
		371	3	..	1	..	2	..
		38	8	.	7	..	1	..
		380	5	..	4	..	1	..
		381	3	..	3	..	..	..
		4	4	..	3	..	1	..
		41	1	..	1	..	..	..
		410	1	..	1	..	..	..
		43	3	..	2	..	1	..
		431	3	..	2	..	1	..
		5	286	3	216	3	70	..
		52	10	..	9	..	1	..
		520	10	..	9	..	1	..
		53	1	..	1	..	..	..
		531	1	..	1	..	..	..
		54	168	3	121	3	47	..
		541	168	3	121	3	47	..
		55	6	..	6	..	..	..
		550	6	..	6	.	..	..
		56	17	..	9	..	8	..
		560	17	.	9	..	8	..
		57	84	..	70	..	14	..
		570	1	..	1	..	..	..
		571	44	..	38	..	6	..
		572	8	..	5	..	3	..
		574	31	..	26	..	5	..
		6	17	..	17	..	..	..
		65	17	..	17	..	..	..
		651	10	..	10	..	..	..
		652	7	..	7	..	..	..
		7—9	553	3	423	3	130	..
		71	1	..	1	..	..	..
		713	1	..	1	..	..	..
		72	7	..	4	..	3	..
		724	1	..	..	..	1	..
		725	5	..	3	..	2	..
		727	1	..	1	..	..	..
		75	2	..	2	..	..	..

1	2	3	4	5	6	7	8	9
7	Meerut—*Concld.*	755	1	..	1	..	..	..
		758	1	..	1	..	..	..
		76	1	..	..	..	1	..
		761	1	..	..	..	1	..
		77	3	..	3	..	..	..
		774	3	..	3	..	..	..
		79	6	..	4	..	2	..
		791	6	..	4	..	2	..
		80	2	..	1	..	1	..
		803	1	..	1	..	..	..
		809	1	..	..	..	1	..
		81	14	..	11	..	3	..
		811	12	..	9	..	3	..
		813	1	..	1	..	..	..
		815	1	..	1	..	..	..
		82	1	..	..	..	1	..
		821	1	..	..	..	1	..
		83	20	..	12	..	8	..
		831	8	..	4	..	4	..
		833	1	..	1	..	..	..
		835	6	..	4	..	2	..
		836	5	..	3	..	2	..
		84	44	..	35	..	9	..
		842	10	..	7	..	3	..
		843	1	..	1	..	..	..
		845	33	..	27	..	6	..
		85	20	..	11	..	9	..
		850	6	..	3	..	3	..
		851	8	..	4	..	4	..
		854	1	..	1	..	..	..
		855	1	..	..	..	1	..
		857	4	..	3	..	1	..
		87	4	..	3	..	1	..
		871	2	..	2	..	..	..
		872	2	..	1	..	1	..
		88	1	..	1	..	..	..
		881	1	..	1	..	..	..
		89	2	..	2	..	..	..
		891	2	..	2	..	..	..
		92	10	..	2	..	8	..
		921	8	..	2	..	6	..
		924	2	..	..	..	2	..
		93	4	..	4	..	..	..
		939	4	..	4	..	..	..
		94	1	..	1	..	..	..
		949	1	..	1	..	..	..
		95	51	..	46	..	5	..
		951	45	..	43	..	2	..
		959	6	..	3	..	3	..
		96	6	..	5	..	1	..
		961	4	..	3	..	1	..
		963	1	..	1	.	..	..
		969	1	..	1	..	..	..
		97	1	..	..	..	1	..
		971	1	..	..	..	1	..
		98	21	..	18	..	3	..
		985	1	..	..	..	1	..
		986	8	..	7	..	1	..
		987	1	..	1	..	..	..
		988	11	..	10	..	1	..
		99	331	3	257	3	74	..
		999	331	3	257	3	74	.

1	2	3	4	5	6	7	8	9
8	Ghaziabad	0—1	111	..	71	..	40	..
		00	8	..	7	..	1	..
		001	8	..	7	..	1	..
		03	3	..	3	..	..	..
		034	2	..	2	..	..	..
		039	1	..	1	..	..	..
		07	17	..	11	..	6	..
		070	1	..	..	..	1	..
		072	2	..	2	..	..	..
		076	11	..	7	..	4	..
		079	3	..	2	..	1	..
		08	11	..	..	..	11	..
		082	10	..	..	..	10	..
		089	1	..	..	..	1	..
		12	1	..	1	..	.	..
		120	1	.	1	..	..	..
		13	1	.	1	..	.	..
		137	1		1	..	..	..
		14	2		1	.	1	..
		140	2	.	1	.	1	..
		15	66		45	..	21	..
		151	14	.	10	..	4	..
		152	12	..	8	.	4	..
		153	29		20	..	9	..
		159	11		7	..	4	..
		19	2	..	2	..	..	..
		190	1	.	1	..	..	..
		191	1	..	1	..	..	..
		2	14	..	11	..	3	..
		21	6	.	4	.	2	..
		210	4	..	2	.	2	..
		211	2	..	2	..	..	..
		24	8	..	7	.	1	..
		241	6	..	5	..	1	..
		243	2	..	2	..	..	..
		3	230	..	152	..	78	..
		30	7	..	4	..	3	..
		300	2	..		..	2	..
		301	5	..	4	..	1	..
		31	4	..	3	..	1	..
		310	4	..	3	..	1	..
		33	8	..	7	..	1	..
		330	7	..	6	..	1	..
		331	1	..	1	..	..	..
		35	179	..	118	..	61	..
		350	119	..	74	..	45	..
		351	2	..	1	..	1	..
		354	1	..	1	..	..	..
		356	2	..	1	..	1	..
		357	1	..	1	..	..	..
		358	54	..	40	..	14	..
		36	2	.	2	..	..	..
		361	1	..	1	..	..	..
		369	1	..	1	..	..	..
		37	7	..	4	..	3	..
		371	6	..	4	..	2	..
		379	1	..	..	..	1	..
		38	21	.	14	.	7	..
		380	14	..	8	..	6	..
		389	7	..	6	..	1	..

1	2	3	4	5	6	7	8	9
8	Ghaziabad—*Contd.*	398	2	..	.	..	2	..
		390	2	.	.	..	2	..
		4	59	1	31	1	28	..
		408	24	1	17	1	7	..
		400	1	..	1	..	..	..
		401	23	1	16	1	7	..
		41	3	..	2	..	1	..
		410	1	..	..	..	1	..
		412	2	..	2	..	.	..
		43	30	..	10	..	20	..
		430	4	..	4	..	..	..
		431	26	..	6	..	20	..
		44	2	..	2	..	..	..
		441	1	..	1	.	..	..
		442	1	..	1	.	..	..
		5	164	6	135	6	29	..
		52	8		6	..	2	..
		520	5	..	4	.	1	..
		521	1	.	1	..	.	..
		529	2	..	1	.	1	..
		53	4	..	2	..	2	..
		531	4	..	2	..	2	..
		54	77	6	63	6	14	..
		541	75	6	61	6	14	..
		542	2	..	2	..	..	..
		55	11	..	10	..	1	..
		550	10	..	9	..	1	..
		551	1	..	1	..	..	..
		56	17	..	14	..	3	..
		560	17	..	14	..	3	..
		57	45	..	40	..	5	..
		571	11	..	9	..	2	..
		572	4	..	4	..	..	..
		574	30	..	27	..	3	..
		59	2	..	..	..	2	..
		599	2	..	..	..	2	..
		6	28	..	14	..	14	..
		62	1	..	1	..	..	..
		621	1	..	1	..	..	..
		63	1	..	1	..	..	..
		630	1	..	1	.	..	..
		64	3	..	1	..	2	..
		649	3	..	1	..	2	..
		65	21	..	11	..	10	..
		651	2	..	1	..	1	..
		652	19	..	10	..	9	..
		66	2	..	..	..	2	..
		662	2	.	..	..	2	..
		7—9	1325	1	746	1	579	..
		72	84	.	52	.	32	..
		720	24	..	22	..	2	..
		723	1	..	1	..	..	..
		725	43	..	20	..	23	..
		727	14	..	7	..	7	..
		728	1	..	1	..	..	..
		729	1	..	1	..	..	..
		73	2	..	1	.	1	..
		732	1	..	..	.	1	..
		739	1	..	1	..	..	..
		74	5	.	2	..	3	..
		741	1	..	.	..	1	..

1	2	3	4	5	6	7	8	9
8	Ghaziabad—*Contd*	743	1	.	1	..	..	..
		749	3	.	1	.	2	..
		75	27	..	15	..	12	..
		751	2	..	..	..	2	
		755	12	..	8	..	4	..
		756	11	..	5	..	6	..
		758	2	..	2	..	.	..
		77	27	..	13	..	14	..
		770	1	..	1	..		..
		772	4	..	1	..	3	..
		773	4	..	3	..	1	..
		774	1	..	..	..	1	..
		776	5	..	2	.	3	..
		777	6	..	3	..	3	..
		778	4	..	1	.	3	..
		779	2	..	2	..	..	..
		78	3	..	1	..	2	..
		783	3	..	1	..	2	..
		79	9	..	4	..	5	..
		791	8	..	3	..	5	..
		795	1	..	1	..	..	..
		80	2	..	2	..	..	..
		801	2	..	2	..	..	..
		81	8	..	2	..	6	..
		811	8	..	2	..	6	..
		82	3	..	..	..	3	..
		821	2	..	..	..	2	..
		829	1	..	..	.	1	..
		83	111	..	40	..	71	..
		831	47	..	10	..	37	..
		833	1	..	1	..	..	..
		835	39	..	15	..	24	..
		836	21	..	12	..	9	..
		839	3	..	2	..	1	..
		84	145	..	97	..	48	..
		841	2	..	2	..	..	..
		842	80	..	56	..	24	..
		843	2	..	2	..	..	..
		845	60	..	36	..	24	..
		849	1	..	1	..	.	..
		85	32	..	21	..	11	..
		851	14	..	9	..	5	..
		854	2	..	..	..	2	..
		856	4	..	1	..	3	..
		857	6	..	6	..	..	..
		859	6	..	5	..	1	..
		87	22	..	14	..	8	.
		871	3	..	3	..	..	..
		872	11	..	5	..	6	..
		873	3	..	2	..	1	..
		874	5	..	4	..	1	..
		88	1	..	..	..	1	..
		881	1	..	..	..	1	..
		89	4	..	1	..	3	..
		891	3	..	1	..	2	.
		899	1	..	..	..	1	.
		90	2	..	1	..	1	..
		903	2	..	1	..	1	..
		92	9	..	3	..	6	..
		921	3	..	1	..	2	..
		923	5	..	2	..	3	..

APPENDIX A-2—Contd.

1	2	3	4	5	6	7	8	9
8	Ghaziabad—*Concld*	925	1	..	.	.	1	..
		93	10	..	9		1	..
		931	1	..			1	..
		932	4	..	4	.		..
		939	5	.	5	.	..	..
		95	31	.	20	.	11	..
		951	22	..	13	..	9	..
		959	9	..	7	..	2	..
		96	39	.	22	..	17	..
		961	3	.	3	..	..	..
		962	1	..	..	..	1	..
		963	15	..	12	..	3	..
		969	20	..	7	..	13	..
		97	22	..	12	..	10	..
		971	4	..	4	..	..	..
		974	4	..	..	..	4	..
		975	2	..	2	..	..	..
		976	12	..	6	.	6	..
		98	153	..	113	..	40	..
		981	49	..	42	..	7	..
		983	13	..	8	..	5	..
		984	11	..	10	..	1	..
		985	6	..	5	..	1	..
		986	38	..	19	..	19	..
		987	19	..	15	..	4	..
		988	16	..	13	..	3	..
		989	1	..	1	..	..	..
		99	574	1	301	1	273	..
		999	574	1	301	1	273	..
9	Aligarh	0—1	21	..	21	..	..	..
		05	1	..	1	..	..	..
		053	1	..	1	..	.	..
		07	4	..	4	..	..	..
		076	4	..	4	..	.	..
		08	3	..	3	..	..	..
		089	3	..	3	.	..	.
		15	8	..	8	..	..	..
		150	1	..	1	..	..	..
		151	3	..	3	..	..	..
		153	3	..	3	..	..	..
		159	1	..	1	..	..	..
		17	3	..	3	..	..	..
		171	3	..	3	..	..	..
		18	2	..	2	..	..	..
		189	2	..	2	..	..	..
		2	9	..	9	..	..	..
		24	9	..	9	..	..	..
		240	9	..	9	..	..	..
		3	67	..	67	..	..	..
		33	2	..	2	..	..	..
		330	2	..	2	..	.	..
		35	61	..	61	..	..	..
		350	24	..	24	..	..	..
		358	37	..	37	.	..	..
		37	1	..	1	..	..	..
		371	1	..	1	..	..	..
		38	3	..	3	..	..	..
		380	3	.	3	..	..	..
		4	20	..	20	.	..	..
		40	6	..	6	..	..	..
		401	6	.	6	..	.	..
		41	5	..	5	..	..	..

1	2	3	4	5	6	7	8	9
9	Aligarh—*Contd.*	410	5	.	5	..	..	..
		43	8	..	8	..	..	..
		430	2	.	2	..	..	..
		431	6	..	6		..	..
		44	1	.	1	..	..	.
		440	1	..	1	..	..	..
		5	26	..	26	..		..
		52	4	..	4	..	..	..
		529	4	.	4	..	..	
		55	2	..	2	..	..	..
		559	2	..	2	..	..	..
		57	20	..	20	..	.	..
		574	20	..	20	..	..	..
		6	19	..	19	..	..	..
		63	1	..	1	..	..	..
		630	1	..	1	..	..	..
		65	18	..	18	..	.	..
		650	2	..	2	..	..	..
		652	16	..	16	..	..	..
		7—9	428	..	428	..	..	..
		72	30	.	30	..	..	..
		725	30	..	30	..	..	..
		77	8	.	8	..	..	..
		773	2	..	2	.	..	..
		777	6	.	6	..	.	..
		79	7	..	7	..		..
		791	7	.	7	.	..	..
		81	5	.	5	..	..	..
		811	1	..	1	..	..	..
		815	4	..	4	..	..	..
		82	3	..	3	..	..	..
		821	3	..	3	..	..	..
		83	51	..	51	.	..	..
		831	24	..	24	..	..	..
		835	14	..	14	..	..	..
		836	12	.	12	..	..	..
		839	1	.	1	..	..	—
		84	114	.	114	..	.	..
		842	1	..	1	..	..	..
		845	113	..	113	..	..	..
		85	18	.	18	..	..	..
		851	10	..	10	..	..	..
		852	1	..	1	..	..	..
		855	2	..	2	..	..	..
		859	5	..	5	..	..	..
		88	4	..	4	.	..	..
		880	1	..	1	..	..	..
		881	1	..	1	..	..	..
		883	2	..	2	..	..	..
		89	1	..	1	..	..	..
		893	1	..	1	..	.	..
		91	1	..	1	.	..	..
		911	1	..	1	..	.	..
		92	31	..	31	..	..	..
		921	2	..	2	..	.	..
		923	29	..	29	..	..	..
		96	11	..	11	..	..	..
		969	11	..	11	..	..	..
		97	8	..	8	..	..	..
		976	8	..	8	..	..	..
		98	20	..	20	..	..	..

APPENDIX A-2—Contd.

1	2	3	4	5	6	7	8	9
9	Aligarh—*Concld.*	981	3	..	3	..	..	..
		986	6	..	6	..	..	..
		987	2	..	2	..	..	..
		988	9	.	9	..	..	..
		99	116	..	116	..	..	..
		999	116	..	116	..	..	..
10	Mathura	0—1	39	..	15	..	24	..
		07	4	..	4	.	..	..
		075	2	..	2	.	..	..
		076	2	..	2	..	..	..
		12	1	..	1	..	..	..
		120	1	..	1	..	..	..
		13	2	..	..	..	2	..
		134	1	..	..	..	1	..
		137	1	..	..	..	1	..
		15	28	..	6	..	22	..
		151	18	..	4	..	14	..
		153	8	..	..	..	8	..
		159	2	..	2	..	..	..
		16	2	..	2	..	..	..
		161	2	..	2	..	..	..
		18	1	..	1	..	..	..
		182	1	..	1	..	..	..
		19	1	..	1	..	..	..
		190	1	..	1	..	..	..
		2	5	..	5	..	..	..
		21	2	..	2	..	..	..
		210	2	..	2	..	..	..
		24	2	..	2	..	..	..
		240	1	..	1	..	..	.
		241	1	..	1	..	.	..
		26	1	..	1	..	..	..
		269	1	..	1	..	..	..
		3	114	..	78	..	36	..
		30	1	.	..	..	1	..
		301	1	..	..	..	1	..
		33	4	..	3	..	1	..
		330	2	..	1	..	1	..
		331	2	..	2	..	.	..
		35	94	.	67	..	27	..
		350	43	..	30	..	13	..
		358	51	..	37	..	14	..
		36	1	..	..	..	1	..
		361	1	..	..	..	1	..
		37	9	..	6	..	3	..
		371	9	..	6	..	3	..
		38	5	..	2	..	3	..
		380	5	..	2	..	3	..
		4	15	..	12	..	3	..
		40	13	..	11	..	2	..
		401	13	..	11	..	2	..
		42	1	..	1	..	..	..
		429	1	..	1	..	..	..
		43	1	..	..	..	1	..
		431	1	..	..	..	1	..
		5	25	..	17	..	8	..
		52	1	..	1	..	..	..
		520	1	..	1	..	..	..
		53	1	..	1	..	..	..
		530	1	..	1	..	..	..
		54	3	..	2	..	1	..
		541	3	..	2	..	1	..

APPENDIX A-2—Contd.

1	2	3	4	5	6	7	8	9
10	Mathura—*Contd.*	56	8	..	2	.	6	..
		560	8		2	..	6	..
		57	12	..	11	..	1	..
		571	3	.	2	..	1	..
		574	9	.	9	..	..	..
		6	24	..	7	..	17	..
		60	1	..	..	..	1	..
		601	1	.	..	..	1	..
		61	2	..	..	..	2	..
		610	2	..	.	..	2	..
		62	1	.	1	..	..	..
		623	1	..	1	.	..	..
		64	14	.	2	..	12	..
		649	14	..	2	..	12	..
		65	6	..	4	..	2	..
		651	1	..	.	..	1	..
		652	3	..	2	..	1	..
		659	2	..	2	..	..	..
		7—9	359	..	208	.	151	..
		72	1	..	.	..	1	..
		725	1	..		..	1	..
		73	1	..	..	..	1	..
		733	1	..	.	..	1	..
		74	1	.	1	..	.	..
		742	1	.	1	.	..	..
		75	10	.	4	..	6	..
		756	10	..	4	..	6	..
		77	5	.	2	..	3	..
		771	1	..	1	.	.	..
		777	4	..	1	.	3	..
		79	3	..	2	..	1	..
		791	2	..	2	..	..	..
		799	1	..	..	..	1	..
		81	3	.	..	..	3	..
		811	3	..	..	..	3	..
		83	35	..	31	..	4	..
		834	1	..	1	..	..	..
		835	34	..	30	..	4	..
		84	10	..	7	..	3	..
		841	2	..	2	..	.	..
		842	6	..	4	..	2	..
		845	2	..	1	..	1	..
		85	7	..	5	..	2	..
		851	1	..	1	..	..	..
		855	1	..	1	.	.	..
		856	1	..	.	.	1	..
		857	4	..	3		1	..
		87	5		..	.	5	..
		871	4	..	..	.	4	..
		873	1	..	..	..	1	..
		88	1	.	..	.	1	..
		881	1	..	..	..	1	..
		89	1	..	1	..	..	..
		892	1	..	1	.	..	..
		90	1	.	1	..	..	..
		901	1	..	1	..	..	..
		92	3	..	..	..	3	..
		921	3	..	..	..	3	..
		94	30	..	3	..	27	..
		941	22	..	..	..	22	..
		942	8	..	3	..	5	..

1	2	3	4	5	6	7	8	9
10	Mathura—*Concld.*	95	47	..	42	..	5	.
		951	42	..	41	..	1	
		959	5	.	1	..	4	.
		96	4	..	3	..	1	
		961	1		..	..	1	..
		962	3	..	3	..	..	..
		97	7	..	5	.	2	..
		976	7	.	5	..	2	..
		98	45	..	25	..	20	..
		981	2	.	1	..	1	..
		986	10	..	7	..	3	..
		987	8	.	6	..	2	..
		988	25	..	11	.	14	..
		99	139	..	76	..	63	..
		999	139	..	76	..	63	..
11	Agra	0—1	111	6	89	6	22	..
		00	2	..	2	..	..	..
		001	1	..	1	..	..	..
		009	1	..	1	..	..	..
		02	1	..	1	..	..	..
		024	1	.	1	.	..	..
		03	3	..	3	..	..	..
		031	3	..	3	..	..	..
		07	8	.	6	..	2	..
		070	1	..	1	..	..	..
		071	3	..	3	..	..	..
		072	1	..	1	..	..	..
		076	3	..	1	..	2	..
		08	6	..	6	..	..	..
		080	3	..	3	..	..	..
		082	1	..	1	..	..	..
		089	2	..	2	..	..	..
		10	1	..	..	..	1	..
		104	1	..	..	..	1	..
		12	1	..	1	..	..	..
		120	1	..	1	..	..	..
		13	2	..	2	..	..	..
		134	2	.	2	..	..	..
		14	11	..	10	..	1	..
		140	3	..	3	..	..	..
		141	1	.	..	..	1	..
		149	7	..	7	..	..	..
		15	74	6	56	6	18	..
		150	3	..	3	..	..	..
		151	9	..	5	..	4	..
		152	12	4	10	4	2	..
		153	49	2	37	2	12	..
		154	1	..	1	..	..	..
		17	2	.	2	..	..	
		173	2	.	2	.	..	..
		2	58	..	48	..	10	..
		21	48	..	40	..	8	..
		210	36	..	30	.	6	..
		211	11	..	10	..	1	..
		213	1	..	..	..	1	..
		23	1	..	1	..	..	..
		230	1	..	1	..	..	..
		24	9	..	7	..	2	..
		241	9	..	7	..	2	..
		3	332	.	258	..	74	..
		30	3	.	3	..	..	..
		300	2	..	2	..	..	..
		309	1	..	1	..	.	..
		31	9	.	5	..	4	..
		310	9	..	5	..	4	..
		32	2	..	1	..	1	..

1	2	3	4	5	6	7	8	9
11	Agra—*Contd.*	321	1	..	1	..	..	..
		322	1	..	..	..	1	..
		33	15	..	13	..	2	..
		330	9	..	8	..	1	..
		331	5	..	4	..	1	..
		339	1	..	1	..	..	..
		34	1	..	1	..	..	..
		341	1	..	1	..	..	..
		35	231	..	179	..	52	..
		350	123	..	97	..	26	..
		351	6	..	4	..	2	..
		354	1	..	1	..	..	..
		357	3	..	3	..	..	..
		358	98	..	74	..	24	..
		36	7	..	7	..	..	..
		360	3	..	3	..		..
		361	2	.	2	..	.	..
		369	2	..	2	..	..	..
		37	19	..	11	..	8	..
		370	2	..	2	..	..	..
		371	17	..	9	.	8	..
		38	38	..	31	..	7	..
		380	31	..	26	.	5	..
		381	7	..	5	..	2	..
		39	7	..	7	..	..	..
		390	2	..	2	..	..	..
		391	5	..	5	..	..	..
		4	143	..	127	..	16	..
		40	103	..	92	..	11	..
		400	12	..	10	.	2	..
		401	88	..	79	..	9	..
		409	3	..	3	..	..	..
		43	36	..	31	..	5	..
		430	9	..	9	..	..	..
		431	26	..	21	..	5	..
		439	1	..	1	..	..	..
		49	4	..	4	..	..	..
		499	4	..	4	..	..	..
		5	203	1	168	1	35	..
		52	3	..	2	..	1	..
		520	2	..	1	..	1	..
		521	1	..	1	..	..	..
		53	1	..	1	..	..	..
		531	1	..	1	..	..	..
		54	76	1	62	1	14	..
		541	74	1	60	1	14	..
		542	1	..	1	..	..	..
		549	1	..	1	..	..	..
		55	9	..	7	..	2	..
		550	9	..	7	..	2	..
		56	11	..	9	..	2	..
		560	11	..	9	..	2	..
		57	102	..	86	..	16	..
		570	2	..	2	..	..	..
		571	4	..	2	..	2	..
		572	2	..	2	..	..	..
		573	2	..	2	..	..	..
		574	92	..	78	..	14	..
		59	1	..	1	..	..	..
		599	1	..	1	..	..	..
		6	59	..	47	..	12	..

1	2	3	4	5	6	7	8	9
11	Agra—*Contd.*	62	2	..	2	..	..	..
		621	2	..	2	..	..	..
		63	1	..	1	..	..	..
		630	1	..	1	..	..	..
		65	48	..	41	..	7	..
		652	37	..	36	..	1	..
		659	11	..	5	..	6	..
		66	8	..	3	..	5	..
		660	5	..	1	..	4	..
		662	3	..	2	..	1	..
		7-9	2,044	..	1,698	..	346	..
		71	2	..	1	..	1	..
		714	2	..	1	..	1	..
		72	97	..	88	..	9	..
		721	1	..	1	..	..	..
		723	1	..	1	..	..	..
		724	60	..	52	..	8	..
		725	32	..	31	..	1	..
		726	1	..	1	..	..	..
		728	1	..	1	..	..	..
		729	1	..	1	..	..	..
		73	6	..	6	..	..	..
		731	1	..	1	..	..	..
		732	5	..	5	..	..	..
		74	6	..	5	..	1	..
		741	1	..	1	..	..	..
		742	3	..	2	..	1	..
		749	2	..	2	..	..	..
		75	20	..	19	..	1	..
		751	1	..	1	..	..	..
		752	3	..	3	..	..	..
		755	6	..	5	..	1	..
		756	9	..	9	..	..	..
		757	1	..	1	..	..	..
		76	3	..	2	..	1	..
		761	1	..	..	..	1	..
		762	1	..	1	..	..	..
		769	1	..	1	..	..	..
		77	51	..	45	..	6	..
		771	2	..	2	..	..	..
		772	14	..	11	..	3	..
		773	16	..	16	..	..	..
		774	1	..	1	..	..	..
		776	6	..	5	..	1	..
		777	8	..	7	..	1	..
		778	2	..	1	..	1	..
		779	2	..	2	..	..	..
		79	35	..	34	..	1	..
		791	29	..	28	..	1	..
		792	4	..	4	..	..	..
		795	1	..	1	..	..	..
		799	1	..	1	..	..	..
		80	371	..	298	..	3	..
		800	1	..	1	..	..	..
		801	335	..	263	..	72	..
		802	24	..	24	..	..	..
		803	4	..	4	..	..	..
		809	7	..	6	..	1	..
		81	39	..	37	..	2	..
		811	34	..	32	..	2	..
		812	3	..	3	..	..	..
		813	1	..	1	..	..	..

1	2	3	4	5	6	7	8	9
11	Agra—*Contd.*	819	1	..	1	.		..
		82	3	..	3	.	..	..
		821	3	.	3	..	..	..
		83	65	..	58	..	7	.
		830	2	..	..	..	2	..
		831	9	..	9	..	..	..
		832	7	..	7	..	.	..
		833	31	..	28	.	3	..
		835	10	..	9	.	1	..
		836	4	..	3	..	1	..
		839	2	..	2	..	..	..
		84	141	.	112	..	29	..
		841	1	..	1	..	..	..
		842	37	..	30	.	7	..
		843	16	..	10	..	6	..
		844	7	..	5	..	2	..
		845	80	..	66	..	14	..
		85	40	..	35	..	5	.
		851	21		19	..	2	..
		852	1	.	1	..	..	..
		853	2	..	1	..	1	..
		854	3	..	2	..	1	..
		855	4	.	4	..	..	..
		857	6	..	5	..	1	..
		859	3	..	3	..	..	..
		87	5	..	4	..	1	..
		871	1	..	1	..	..	..
		872	4	..	3	..	1	..
		88	17	.	17	..	..	..
		881	17	..	17	..	..	.
		89	7	..	7	..	..	..
		891	3	..	3	..	..	..
		892	4	..	4	..	..	..
		90	11	..	10	..	1	..
		901	5	..	5	..	..	..
		902	1	..	..	..	1	..
		903	3	..	3	..	..	..
		909	2	..	2	..	..	..
		91	1	..	..	..	1	..
		911	1	..	..	..	1	..
		92	54	..	49	..	5	..
		921	42	..	39	..	3	..
		923	8	..	7	..	1	..
		929	4	..	3	..	1	..
		93	9	..	5	..	4	..
		930	1	..	..	..	1	..
		931	2	..	1	..	1	..
		939	6	..	4	..	2	..
		94	25	..	25	..	..	..
		942	13	..	13	..	..	..
		949	12	.	12	..	..	..
		95	91	..	83	..	8	..
		951	87	..	79	..	8	..
		955	2	..	2	.	..	..
		958	2	.	2		..	..
		96	18	..	15	..	3	.
		960	1	.	..	..	1	..
		961	2	..	2	..	.	..
		962	6	..	5	..	1	..
		963	9	..	8	..	1	..
		97	64	.	50	..	14	.

1	2	3	4	5	6	7	8	9
11	Agra—*Concld*	971	50	..	38	..	12	..
		975	2	..	2	..	..	..
		976	12	.	10	.	2	..
		98	216	..	170	..	46	..
		981	10	..	3	.	7	..
		983	5	..	4	..	1	..
		984	3	..	3	.	..	..
		985	3	.	3	.	..	..
		986	85	.	72		13	..
		987	31	..	25	..	6	..
		988.	77	..	58	..	19	..
		989	2	..	2	..	..	.
		99	647	..	520	..	127	..
		999.	647	..	520		127	..
12	Firozabad	0-1	39	..	38	.	1	..
		07	9	..	8	.	1	..
		075	1	..	1	..	..	..
		076	8	..	7	..	1	..
		08	4	..	4	.	.	..
		082	1	..	1	.	..	..
		089	3	.	3	.	.	
		14	3	..	3	..	..	.
		140	1	..	1	..	..	..
		149	2	..	2	..	..	..
		15	23	..	23	..	..	..
		151	13	..	13	..	..	..
		152	9	..	9	..	..	..
		153	1	..	1	..	..	..
		2	10	..	10	..	..	..
		22	2	..	2	..	..	..
		220	1	..	1	..	..	..
		229	1	..	1	..	..	..
		24	7	..	7	..	..	..
		241	4	..	4	..	..	..
		243	3	..	3	..	..	..
		26	1	.	1	..	..	..
		261	1	..	1	..	..	..
		3	68	..	67	..	1	..
		32	1	..	1	..	..	..
		321	1	..	1	..	..	..
		33	27	..	26	..	1	..
		330	26	..	25	..	1	..
		331	1	..	1	..	..	..
		35	32	..	32	..	..	..
		350	21	..	21	..	.	..
		351	1	..	1	..	..	..
		357	1	..	1	..	..	..
		358	9	..	9	..	..	..
		36	1	..	1	..	..	..
		361	1	..	1	..	..	..
		37	1	..	1	..	..	..
		371	1	..	1	..	..	..
		38	4	..	4	..	..	..
		380	2	..	2	..	..	..
		381	1	.	1	..	..	..
		389	1	..	1	..	.	..
		39	2	..	2	..	..	..
		390	2	..	2	..	..	..
		4	108	..	103	..	5	..
		40	90	.	85	..	5	..
		400	2	..	2	..	..	..

1	2	3	4	5	6	7	8	9
12	Firozabad—*Contd.*	401	86	..	81	..	5	..
		409	2	..	2	..	..	..
		41	2	..	2	..	..	.
		410	2	..	2	..	..	..
		43	15	..	15	..	..	..
		430	5	..	5	..	..	..
		431	10	..	10	..	..	..
		49	1	..	1	..	.	.
		499	1	..	1	..	..	.
		5	71	4	67	4	4	..
		50	3	..	3	..	..	..
		500	3	..	3		..	..
		51	1	..	1	..	..	..
		510	1	..	1	..	..	..
		52	5	..	5	..	..	..
		620	5	..	5	..	..	..
		53	1	..	1	..	..	..
		531	1	.	1		..	.
		54	28	4	27	4	1	..
		541	28	4	27	4	1	..
		55	5	..	5	..	1	..
		550	5	..	4	..	1	..
		56	18	..	17	..	1	..
		560	18	..	17	..	1	..
		57	9	..	4	.	1	..
		574	9	..	8	..	1	..
		59	1	..	1	.	..	..
		599	1	.	1	..	..	..
		6	2	..	2	..	..	.
		67	1	..	1	.	..	..
		679	1	..	1	..	..	..
		68	1	..	1	..	.	.
		682	1	..	1	..	..	..
		7–9	680	14	601	14	79	..
		72	1	.	1	..	..	.
		728	1	..	1	..	..	.
		75	5	..	5	..	.	..
		758	5	.	5	..	..	..
		77	6	.	6		..	.
		772	1	..	1	..	..	..
		773	1	..	1	.	.	..
		777	2	..	2	..	..	..
		778	2	..	2	..	..	..
		79	3	..	3	..	..	..
		791	3	..	3	..	..	..
		80	1	..	1	..	.	.
		801	1	..	1	..	..	..
		81	1	..	..	..	1	..
		819	1	..	..	..	1	.
		83	6	..	5	..	1	..
		830	1	..	1	..	.	..
		831	1		..	..	1	..
		833	1	..	1	..	..	..
		835	1	..	1	..	..	..
		836	2	..	2	..	..	..
		84	3	.	3	..	.	..
		842	3	..	3	..	..	..
		85	15	..	14	..	1	..
		851	5	..	4	..	1	..
		853	4	..	4	.	..	..
		855	1	..	1	..	..	..

APPENDIX A-2—Contd.

1	2	3	4	5	6	7	8	9
12	Firozabad—*Concld*	857	5	..	5	..	.	..
		89	288	12	231	12	57	..
		891	284	..	227	.	57	..
		892	.	12	..	12	.	..
		893	2	..	2	..	..	..
		895	1	..	1	..	..	.
		899	1	..	1	.	..	
		90	1	..	1	..	..	.
		901	1	..	1	..	..	..
		92	2	.	2	..	..	..
		923	2	..	2	..	..	..
		94	1	..	1	..	..	..
		941	1	.	1	..	..	.
		95	40	..	39	..	1	..
		951	27	.	26	..	1	..
		955	13	..	13	.	..	.
		96	2	..	2	..	..	..
		961	1	..	1	.	.	..
		963	1	..	1		..	..
		97	13	..	11	..	2	..
		971	12	.	10	..	2	..
		976	1	..	1	..	..	..
		98	69	..	66	..	3	.
		986	17	..	17	..	..	..
		987	30	.	30	..	.	..
		988	22	..	19	..	3	..
		99	223	2	210	2	13	.
		999	223	2	210	2	13	..
13	Farrukhabad	0–1	159	..	109	..	50	..
		01	3	..	3	..	..	..
		010	3	..	3	..	..	..
		02	1	.	1	..	..	..
		029	1	..	1	..	..	..
		03	10	..	10	..	..	..
		030	3	..	3	..	..	..
		032	4	..	4	..	..	..
		039	3	..	3	..	..	..
		05	2	..	2	..	..	..
		051	2	..	2	..	.	..
		07	24	..	4	..	20	..
		070	1	..	1	..	.	..
		071	1	..	1	..	..	..
		076	16	..	2	..	14	..
		079	6	..	..	..	6	..
		08	1	.	1	..	..	..
		080	1	..	1	..	..	..
		12	5	..	3	..	..	..
		120	3	..	3	..	..	..
		13	4	..	4	..	..	..
		134	4	..	4	..	..	..
		15	110	..	80	..	30	..
		150	1	.	1	..	..	..
		151	2	..	2	..	..	..
		152	3	..	3	..	..	..
		153	84	..	68	..	16	..
		154	4	..	4	..	..	..
		159	16	..	2	..	14	..
		18	1	..	1	..	..	.
		180	1	..	1	..	..	..
		2	52	.	8	.	44	..
		21	13	..	5	.	8	..

1	2	3	4	5	6	7	8	9
13	Farrukhabad—*Contd.*	210	10	.	2	..	8	..
		211	2	.	2	..	..	..
		213	1	..	1	..	..	..
		24	39	..	3	..	36	..
		241	39		3	..	36	..
		3	278	.	168	..	110	..
		30	71	.	2	..	69	..
		300	71	.	2	..	69	..
		31	30	..	30	..	..	..
		310	30	..	30	..	..	..
		32	1	.	1	..	..	..
		320	1	..	1	..	.	..
		33	3	..	3	.	..	..
		331	3	..	3	..	..	..
		34	1	..	1	.	..	..
		340	1	..	1	..	..	..
		35	142	..	113	..	29	..
		350	83	..	64	..	19	..
		351	3	..	3	..	..	..
		358	56	..	46	..	10	..
		37	9	..	9	..	..	..
		371	9	..	9	..	..	..
		38	17	..	5	..	12	..
		380	12	..	..	.	12	..
		381	5	..	5	.	..	..
		39	4	.	4	..	..	..
		392	4	.	4		..	..
		4	15	..	8	..	7	..
		40	4	..	..	..	4	.
		401	4	..	..	..	4	..
		43	3	..	..	..	3	..
		430	3	..	..	.	3	..
		44	8	..	8	..	..	..
		499	8	.	8	..	..	..
		5	100	3	85	..	15	3
		50	1	..	1	..	..	..
		500	1	..	1	..		..
		51	1	..	1	..	..	..
		510	1		1	..	..	..
		52	12	2	4	..	8	2
		520	12	2	4	.	8	2
		53	7	..	3	.	4	..
		531	7	..	3	..	4	..
		54	4	1	1	.	3	1
		541	4	1	1	..	3	1
		56	2	..	2	..	..	..
		560	2	..	2	..	..	..
		57	73	..	73	..	..	..
		570	1	..	1	..	..	..
		571	28	..	28	..	..	..
		572	6	..	6	..	..	..
		574	37	..	37	..	..	..
		579	1	..	1	..	..	..
		6	29	.	21	..	8	..
		60	6	..	6	..	..	..
		609	6	..	6	..	..	..
		62	1	..	1	..	..	..
		629	1	..	1	..	..	..
		63	1	..	1	..	..	..
		630	1	..	1	.	..	..
		64	4	..	..	..	4	..

1	2	3	4	5	6	7	8	9
13	Farrukhabad—*Concld.*	649	4	..	..	..	4	..
		65	16	.	13	..	3	..
		651	13	..	13	..	..	..
		652	3	.		..	3	..
		66	1	..	..	.	1	..
		660	1	..	..	..	1	..
		7—9	356	4	172	..	184	4
		71	1	..	1		..	..
		714	1	..	1	..	..	..
		72	14	3	1	..	13	3
		725	9	3	1	.	8	3
		727	5	..	..	.	5	..
		73	2	..	.	..	2	..
		732	2	..	..	..	2	..
		77	5	1	..	..	5	1
		772	3	..	..	.	3	..
		776	2	1	..	..	2	1
		81	4	..	4	..	..	..
		811	4	.	4		..	..
		83	9	..	5	..	4	..
		831	7	..	4	..	3	..
		839	2	..	1	..	1	..
		84	7	..	5	..	2	..
		842	3	..	3	..	..	..
		845	4	..	2	..	2	..
		85	64	..	64	..	..	..
		851	62	..	62	..	..	..
		853	1	..	1	..	..	..
		859	1	..	1	..	..	..
		90	6	..	6	..	..	.
		901	5	..	5	.	..	..
		909	1	..	1	..	..	..
		92	1	..	1	..	..	..
		923	1	..	1	..	..	..
		95	45	..	1	..	44	..
		950	1	..	1	..	..	..
		951	33	..	..	..	33	..
		959	11	..	.	..	11	..
		96	37	.	7	..	30	..
		960	7	..	7	..	.	..
		962	24	.	.	..	24	..
		969	6	..	..	..	6	.
		97	3	.	3	.	..	..
		971	3	..	3	..	..	..
		98	54	..	18	..	36	..
		980	1	.	1	.	.	
		981	33	.	2	.	31	..
		985	2	.	2	..	..	..
		986	10	..	10	..	.	..
		988	8	..	3	.	5	..
		99	104	..	56	..	48	..
		999	104	..	56	..	48	..
14	Allahabad	0-1	189	..	72	.	117	..
		00	1	..	1	.		..
		001	1	..	1	..	..	..
		02	1	..	..	.	1	..
		023	1	..	..	..	1	..
		03	8	.	5	.	3	..
		030	3	..	2	..	1	..
		031	2	..	1	..	1	.
		032	2	..	2	..	.	..

1	2	3	4	5	6	7	8	9
14	Allahabad—*Contd.*	034	1	..	.	..	1	..
		07	12	..	6	..	6	..
		070	1	..		..	1	..
		071	3	..	2	..	1	..
		072	1	.	1	..	..	..
		076	7	..	3	..	4	..
		08	1	..	1	.	..	..
		089	1	..	1	..	..	..
		12	3	..	3	..	.	..
		120	2	.	2	..	..	..
		129	1	.	1	..	.	..
		14	4	..	1	..	3	..
		140	3	..	1	.	2	..
		149	1			..	1	..
		15	139	..	37	..	102	..
		150	4	.	3	..	1	..
		151	15		4	..	11	..
		152	15		10	..	5	..
		153	15		7	.	8	..
		159	90		13	.	77	..
		17	2	.		.	2	..
		173	2	.		..	2	..
		18	5	.	5	..	.	..
		189	5	..	5	..		..
		19	13		13	..	.	..
		190	13	.	13	..	..	..
		2	22	.	9	.	13	..
		21	10	.	4	..	6	..
		210	9	.	3	..	6	..
		211	1	.	1	..	..	..
		24	12	..	5	..	7	..
		241	1	..	1	..	..	..
		243	11	..	4	..	7	..
		3	446	1	236	1	210	..
		30	16	.	10	..	6	..
		300	3	.	3		..	..
		301	13	.	7	..	6	..
		31	3	..	2	..	1	..
		310	3	..	2	..	1	..
		32	6	..	4	..	2	..
		320	1	..	1	..	..	..
		321	5		3	..	2	..
		33	3	.	..	..	3	..
		330	2	.	.	..	2	..
		331	1	.	..	..	1	..
		34	2	..	1	..	1	..
		341	1	..	..	..	1	..
		349	1	..	1	..	..	..
		35	380	1	192	1	188	..
		350	196	..	101	..	95	..
		351	15	..	8	..	7	..
		354	1	..	.	..	1	..
		356	1	..	..	..	1	..
		357	2	..	..	..	2	..
		358	165	1	83	1	82	..
		36	6	.	3	.	3	..
		360	4	..	2	..	2	..
		361	1	.		..	1	.
		369	1	..	1	.	..	..
		37	3	.	3	.	..	..
		371	3	.	3	.	..	..

1	2	3	4	5	6	7	8	9
14	Allahabad—*Contd.*	38	26	..	20	..	6	..
		380	9	.	4	..	5	..
		381	3	..	3	..	.	..
		389	14	.	13	..	1	..
		39	1	..	1	..	..	..
		391	1	..	1	..	..	..
		4	56	8	31	8	25	..
		40	44	8	24	8	20	..
		401	44	8	24	8	20	..
		41	1	..	1	..	..	..
		410	1	..	1	..	..	..
		43	10	..	5	..	5	..
		430	8	..	3	..	5	..
		431	2	..	2	..	..	..
		44	1	..	1	..	..	..
		440	1	..	1	..	..	..
		5	181	3	112	3	69	
		52	11	..	10	..	1	..
		520	8	..	8	..	..	..
		521	1	..	..	..	1	..
		529	2	..	2	..	..	..
		53	9	1	8	1	1	..
		530	1	1	1	1	..	..
		531	8	..	7	..	1	..
		54	22	1	12	1	10	..
		540	1	..	..		1	..
		541	18	1	11	1	7	..
		542	3	..	1	..	2	..
		55	14	1	11	1	3	..
		550	14	1	11	1	3	..
		56	6	..	6	..	..	..
		560	6	..	6	..	..	..
		57	118	.	65	..	53	..
		570	2	..	1	..	1	..
		571	27	..	14	..	13	..
		573	3	.	3	..	..	..
		574	86	..	47	..	39	..
		59	1	.	..	..	1	..
		599	1	..	..	..	1	..
		6	32	..	22	..	10	..
		62	4		4	..	..	..
		621	4	..	4	..	..	..
		63	1	..	.	..	1	..
		630	1	.	.	..	1	..
		65	22	..	16	..	6	..
		652	22		16	..	6	..
		66	4		1	..	3	..
		662	4	..	1	..	3	..
		67	1	..	1	..	..	..
		670	1	.	1		..	..
		7—9	1,476	23	916	23	560	..
		71	1	..	..	..	1	..
		715	1	..	..	..	1	..
		72	3	..	1		2	..
		725	3	..	1	.	2	..
		73	2	..	1	..	1	..
		732	1	..	.	..	1	..
		734	1	..	1	..	..	..
		74	5	..	2	..	3	..
		742	3	..	..	..	3	..
		749	2	..	2	..	..	..

1	2	3	4	5	6	7	8	9
14	Allahabad—*Contd.*	75	4		3	.	1	..
		755	2		2	..	..	..
		759	2	..	1	..	1	..
		77	5		1	..	4	..
		771	1	.	..	..	1	..
		772	4	..	1	..	3	..
		78	2	..	1	..	1	..
		784	2	..	1	..	1	..
		79	5	.	5	..	..	..
		790	1	.	1	..	..	..
		791	4	..	4	.	.	.
		80	1	.	..	..	1	..
		801	1	..	..	..	1	..
		81	17	..	14	..	3	..
		811	17	..	14	..	3	..
		82	1	..	..	..	1	..
		821	1	.	..	..	1	..
		83	21	..	14	..	7	..
		831	4	.	1	..	3	..
		832	4	.	4	..	..	..
		835	10	..	9	..	1	..
		836	2		..	.	2	..
		839	1		.	..	1	..
		84	82	1	51	1	31	..
		842	55	1	38	1	17	..
		843	9	..	5	..	4	..
		845	17	.	7	..	10	..
		849	1	..	1	..	..	..
		85	52	..	19	..	33	.
		850	4	..	1	..	3	.
		851	20	..	8	..	12	..
		853	7	.	5	..	2	..
		855	2	..	..	.	2	..
		856	1	..	..	..	1	..
		857	13	..	1	..	12	..
		859	5	..	4	..	1	..
		86	1	.	..	..	1	..
		862	1	..	..	..	1	.
		87	7	.	5	..	2	..
		871	2	..	2	..	.	.
		872	4	..	2	..	2	..
		873	1	..	1	..	.	..
		89	12	..	10	..	2	..
		891	2	..	1	..	1	..
		893	2	..	2	..	..	..
		899	8	..	7	.	1	..
		92	42	..	33	..	9	..
		921	14	..	10	..	4	..
		923	16	..	14	..	2	..
		927	11	..	9	..	2	..
		928	1	..	..	..	1	..
		93	6	..	3	..	3	..
		931	1	..	..	..	1	.
		932	3	..	1	..	2	..
		939	2	..	2	..	..	..
		94	4	..	4	..	..	.
		942	2	..	2	..	..	..
		949	2	..	2	..	..	..
		95	13	..	6	..	7	..
		950	1	..	..	..	1	..
		951	11	..	6	..	5	..
		958	1	..	.	..	1	..

1	2	3	4	5	6	7	8	9
14	Allahabad—*Concld*	96	35	..	27	..	8	..
		961	4	..	3	..	1	..
		962	7	..	7	..	..	..
		963	11	..	6	..	5	..
		969	13	..	11	..	2	..
		97	46	11	21	11	25	..
		971	23	11	5	11	18	..
		973	4	..	2	..	2	..
		975	3	..	3	..	..	..
		976	15	..	10	..	5	..
		979	1	..	1	..	..	..
		98	64	..	43	..	21	..
		981	22	..	13	..	9	..
		983	1	..	1	..	..	..
		984	6	..	4	..	2	..
		985	4	..	4	..	..	..
		986	16	..	10	..	6	..
		988	14	..	10	..	4	..
		989	1	..	1	..	..	..
		99	1045	11	652	11	393	..
		999	1045	11	652	11	393	..
15	Jhansi	0—1	12	..	12	..	..	..
		07	10	..	10	..	..	..
		071	7	..	7	..	..	..
		076	3	..	3	..	..	..
		12	2	..	2	..	..	..
		121	2	..	2	..	..	..
		2	1	..	1	..	..	..
		24	1	..	1	..	..	..
		241	1	..	1	..	..	..
		3	14	..	14	..	..	..
		32	1	..	1	..	..	..
		320	1	..	1	..	..	..
		34	2	..	2	..	..	..
		341	2	..	2	..	..	..
		35	10	..	10	..	..	..
		350	2	..	2	..	..	..
		351	2	..	2	..	..	..
		358	6	..	6	..	..	..
		37	1	..	1	..	..	..
		371	1	..	1	..	..	..
		4	24	2	24	2	..	..
		40	13	2	13	2	..	..
		401	13	2	13	2	..	..
		43	11	..	11	..	..	..
		430	4	..	4	..	..	..
		431	7	..	7	..	..	..
		5	47	..	47	..	..	..
		52	10	..	10	..	..	..
		520	8	..	8	..	..	..
		521	1	..	1	..	..	..
		529	1	..	1	..	..	..
		54	20	..	20	..	..	..
		541	18	..	18	..	..	..
		542	2	..	2	..	..	..
		57	17	..	17	..	..	..
		574	17	..	17	..	..	..
		6	18	..	18	..	..	..
		65	13	..	13	..	..	..
		651	3	..	3	..	..	..
		652	10	..	10	..	..	..

1	2	3	4	5	6	7	8	9
15	Jhansi—*Concld.*	66	5	..	5	.	..	.
		662	5	..	5		..	.
		7—9	290	16	290	16	..	..
		71	1	.	1	.	..	
		712	1		1			..
		72	3	..	3	..	.	..
		725	2		2	.	.	
		729	1	.	1	..	..	..
		77	6	.	6	.	.	..
		771	2		2		..	..
		772	1	..	1	.	.	.
		778	1	.	1	.	..	..
		779	2	.	2	.	.	
		78	2	.	2	.	.	
		784	2	.	2	..	..	..
		79	1	..	1	.	.	..
		791	1	..	1		..	..
		80	1	..	1	.	..	..
		801	1	.	1	.	.	..
		81	4	..	4	..	.	..
		811	3	..	3	..	..	.
		812	1	..	1	.	.	.
		83	5	..	5	..	..	..
		831	1	.	1	..	.	..
		835	1	..	1	..	..	..
		836	2	.	2	.	..	..
		839	1	.	1	.	..	
		84	36	1	36	1	.	.
		843	2		2	..	.	
		845	34	1	34	1	..	..
		85	11	.	11	..	..	.
		851	6	..	6	..	..	..
		855	1	.	1	..	..	..
		857	4	.	4	..	..	..
		87	2	..	2	..	.	..
		872	2	..	2	..	..	.
		91	1	..	1	..	.	..
		911	1	..	1	.	..	
		93	6	..	6	..	..	.
		930	1	..	1	..	.	
		931	1	.	1	.	..	.
		932	1	..	1	..	.	.
		939	3	..	3	..	..	..
		95	27		27		..	.
		951	25	..	25	..	..	.
		959	2	..	2	..	.	..
		96	67	..	67	..	..	..
		961	24	..	24	..	..	..
		963	43	..	43	..	..	..
		97	13	..	13	.	.	..
		971	12	..	12	..	.	..
		975	1	..	1	..	.	..
		98	21	..	21	.	..	..
		984	5	..	5		..	..
		986	13	.	13	..	..	..
		987	3	.	3	..	..	..
		99	83	15	83	15	.	..
		999	83	15	83	15	..	..
16	Lucknow	0—1	134	4	94	4	40	..
		01	2		2	..	..	..
		010	2	..	2	..	..	..
		02	1	..	1	..	..	..

1	2	3	4	5	6	7	8	9
	Lucknow—*Contd*	029	1	..	1	..	..	..
		03	8	..	7	..	1	..
		030	3	.	3	..	..	..
		031	1	..	..	..	1	..
		032	2	..	2	..	..	..
		039	2	..	2	.	..	..
		05	1	..	1	..	..	..
		051	1	.	1	..	..	..
		07	14	.	5	.	9	..
		070	1	.	1	.	..	..
		071	5	..	3	..	2	..
		076	8	..	1	..	7	..
		08	4	..	1	..	3	..
		080	4	..	1	..	3	..
		12	7	.	3	..	4	..
		120	7	..	3	..	4	..
		13	4	..	4	..	.	..
		134	4	..	4	..	..	..
		15	88	4	69	4	19	..
		150	3	..	1	..	2	..
		151	2	..	2	..	..	..
		152	3	..	3	..	..	..
		153	73	4	57	4	16	..
		154	4	.	4	..	..	..
		156	1	..	.	..	1	..
		159	2	..	2	..	.	..
		18	5	..	1	..	4	..
		180	5	..	1	..	4	..
		2	9	..	6	..	3	..
		21	8	..	5	..	3	..
		210	5	..	2	..	3	..
		211	2	..	2	..	..	..
		213	1	..	1	..	..	..
		25	1	..	1	..	..	..
		251	1	..	1	..	..	..
		3	189	..	158	..	31	..
		30	3	..	2	..	1	..
		300	3	..	2	..	1	..
		31	32	..	20	..	12	..
		310	32	..	20	..	12	..
		32	2	..	1	..	1	..
		320	1	..	1	..	..	..
		323	1	..	..	..	1	..
		33	5	..	3	..	2	..
		330	2	..	..	..	2	..
		331	3	..	3	..	..	..
		34	2	..	1	..	1	..
		340	1	..	1	..	..	..
		341	1	..	..	..	1	..
		35	125	..	113	..	12	..
		350	67	..	64	..	3	..
		351	3	..	3	..	..	..
		358	55	.	46	..	9	..
		37	9	..	9	..	..	..
		371	9	..	9	..	..	..
		38	5	..	5	..	..	..
		381	5	..	5	..	..	..
		39	6	..	4	..	2	..
		391	2	..	..	..	2	..
		392	4	..	4	..	..	..
		4	8	..	8	..	..	..

1	2	3	4	5	6	7	8	9
16	Lucknow—*Contd.*	49	8	..	8	..	..	..
		499	8	..	8	..	..	..
		5	128	2	78	2	50	..
		50	..	1	..	1	—	—
		500	..	1	..	1	..	..
		51	3	..	1	..	2	..
		510	3	..	1	..	2	—
		52	10	..	4	..	6	—
		520	9	—	4	—	5	—
		521	1	..	..	..	1	..
		53	3	..	3	..	..	..
		531	3	..	3	..	..	..
		54	4	1	1	1	3	..
		540	3	..	..	..	3	..
		541	1	1	1	1	..	..
		55	10	..	..	..	10	..
		550	10	..	..	..	10	..
		56	1	..	1	..	..	..
		560	1	..	1	..	..	..
		57	97	..	68	..	29	..
		570	1	..	1	..	..	..
		571	35	..	26	..	9	..
		572	6	..	6	..	..	..
		573	10	..	..	..	10	..
		574	44	..	34	..	10	..
		579	1	..	1	..	..	..
		6	23	..	19	..	4	..
		60	4	..	4	—	—	—
		609	4	—	4	—	..	—
		62	1	..	1	—	—	—
		629	1	..	1	..	—	—
		63	1	..	1	..	..	—
		630	1	..	1	—	—	—
		65	17	..	13	—	4	..
		651	13	..	13	..	..	—
		652	4	..	..	..	4	
		7—9	337	7	166	7	171	—
		71	12	..	1	..	11	—
		710	11	..	—	..	11	—
		714	1	..	1	..	..	..
		72	1	..	1	..	..	..
		725	1	..	1	..	..	..
		75	10	..	1	..	9	..
		750	9	..	..	..	9	..
		759	1	..	1	..	..	..
		77	1	..	..	..	1	..
		772	1	..	..	..	1	..
		79	1	..	..	..	1	..
		791	1	..	..	..	1	..
		81	7	..	3	..	4	..
		810	1	..	..	..	1	..
		811	5	..	3	..	2	..
		819	1	..	..	..	1	..
		83	11	..	6	..	5	..
		831	8	..	5	..	3	..
		832	1	..	..	..	1	..
		835	1	..	..	..	1	..
		839	1	..	1	..	..	..
		84	11	..	5	..	6	..
		842	4	..	1	..	3	..
		845	7	..	4	..	3	..

1	2	3	4	5	6	7	8	9
16	Lucknow—*Concld.*	85	69	..	64	..	5	..
		851	65	..	62	..	3	..
		853	1	..	1	..	..	..
		857	1	..	..	..	1	..
		859	2	..	1	..	1	..
		90	7	..	6	..	1	..
		900	1	..	..	..	1	..
		901	5	..	5	..	..	..
		909	1	..	1	..	..	..
		92	3	..	1	..	2	..
		920	1	..	..	..	1	..
		923	1	..	1	..	..	..
		925	1	..	..	..	1	..
		93	3	..	..	..	3	..
		939	3	..	..	..	3	..
		95	39	1	1	1	38	..
		950	1	1	..	1	1	..
		951	36	..	..	..	36	..
		959	2	..	1	..	1	..
		96	11	..	7	..	4	..
		960	5	..	5	..	..	..
		963	1	..	..	..	1	..
		969	5	..	2	..	3	..
		97	7	2	3	2	4	..
		970	1	..	..	..	1	..
		971	3	2	3	2	..	..
		973	1	..	..	..	1	..
		976	2	..	..	..	2	..
		98	41	2	18	2	23	..
		980	..	2	..	2	..	..
		981	18	..	11	..	7	..
		985	3	..	2	..	1	..
		986	11	..	4	..	7	..
		987	1	..	..	..	1	..
		988	8	..	1	..	7	..
		99	103	2	49	2	54	..
		999	103	2	49	2	54	..
17	Faizbad	0—1	44	..	27	..	17	..
..		07	2	..	..	..	2	..
		079	2	..	..	..	2	..
		08	1	..	1	..	..	..
		080	1	..	1	..	..	..
		14	19	..	19	..	..	..
		140	10	..	10	..	..	..
		149	9	..	9	..	..	..
		15	13	..	6	..	7	..
		150	1	..	..	..	1	..
		151	1	..	..	..	1	..
		153	6	..	1	..	5	..
		159	5	..	5	..	..	..
		17	1	..	1	..	..	..
		172	1	..	1	..	..	..
		19	8	..	..	..	8	..
		190	2	..	..	..	2	..
		191	6	..	..	..	6	..
		2	5	..	4	..	1	..
		20	1	..	..	..	1	..
		201	1	..	..	..	1	..
		22	1	..	1	..	..	..
		220	1	..	1	..	..	..
		24	3	..	3	..	..	..

1	2	3	4	5	6	7	8	9
	Faizabad—*Contd.*	24	3	..	3	..	..	..
		241	3	..	3	..	..	..
		3	88	..	81	..	7	..
		30	1	..	..	..	1	..
		300	1	..	..	..	1	..
		31	3	..	3	..	..	..
		310	3	..	3	..	..	..
		32	1	..	1	..	..	..
		321	1	..	1	..	..	..
		33	4	..	3	..	1	..
		330	3	..	3	..	..	..
		331	1	..	..	..	1	..
		35	51	..	48	..	3	..
		350	28	..	27	..	1	..
		351	3	..	1	..	2	..
		356	1	..	1	..	..	..
		358	17	..	17	..	..	..
		359	2	..	2	..	..	..
		36	6	..	6	..	..	..
		369	6	..	6	..	..	..
		37	8	..	7	..	1	..
		370	5	..	5	..	..	..
		371	3	..	2	..	1	..
		38	13	..	12	..	1	..
		380	7	..	6	..	1	..
		381	4	..	4	..	..	..
		389	2	..	2	..	..	..
		39	1	..	1	..	..	..
		391	1	..	1	..	..	..
		4	36	..	24	..	12	..
		40	32	..	21	..	11	..
		400	1	..	1	..	..	..
		401	31	..	20	..	11	..
		43	4	..	3	..	1	..
		430	3	..	3	..	..	..
		431	1	..	..	..	1	..
		5	26	..	18	..	8	..
		52	5	..	4	..	1	..
		520	4	..	3	..	1	..
		521	1	..	1	..	..	..
		54	1	..	1	..	..	..
		541	1	..	1	..	..	..
		55	4	..	1	..	3	..
		550	3	..	..	..	3	..
		559	1	..	1	..	..	..
		56	3	..	2	..	1	..
		560	3	..	2	..	1	..
		57	13	..	10	..	3	..
		571	7	..	7	..	..	..
		574	4	..	1	..	3	..
		579	2	..	2	..	..	..
		6	5	..	3	..	2	..
		65	5	..	3	..	2	..
		651	3	..	2	..	1	..
		652	2	..	1	..	1	..
		7—9	217	..	135	..	82	..
		71	3	..	3	..	..	..
		718	3	..	3	..	..	..
		74	1	..	1	..	..	..
		749	1	..	1	..	..	..
		75	2	..	1	..	1	..

1	2	3	4	5	6	7	8	9
17	Faizabad—*Concld.*	756	1	--	1	..	--	..
		757	1	..	..	..	1	..
		77	13	..	8	..	5	..
		771	1	..	..	..	1	..
		773	1	..	1	..	..	..
		776	1	..	1	..	..	..
		777	4	..	4	..	..	..
		778	6	--	2	..	4	..
		79	5	--	2	..	3	..
		791	2	..	1	..	1	..
		792	1	--	1	..	..	..
		799	2	--	..	..	2	..
		80	5	--	..	..	5	..
		801	5	..	..	..	5	..
		81	3	..	..	..	3	..
		819	3	..	..	..	3	..
		83	2	..	2	..	..	..
		835	1	--	1	--	--	..
		839	1	..	1	..	..	..
		84	27	..	27	..	..	..
		842	2	..	2	..	..	..
		845	25	--	25	--	..	..
		85	8	..	7	..	1	..
		851	2	..	2	..	..	..
		855	2	--	2	--	..	..
		857	2	--	1	--	1	..
		859	2	..	2	..	..	..
		87	3	--	3	..	..	..
		874	3	..	3	..	..	..
		89	1	..	..	..	1	..
		899	1	--	..	--	1	..
		92	1	..	1	..	..	..
		929	1	..	1	..	..	..
		93	1	--	..	..	1	..
		939	1	--	..	..	1	..
		95	30	..	1	..	29	..
		951	29	..	..	..	29	..
		959	1	--	1	..	..	..
		96	22	..	21	..	1	..
		961	16	..	15	--	1	..
		963	6	..	6	--	..	..
		98	53	--	33	..	20	..
		983	4	..	4	..	..	..
		984	7	..	6	..	1	..
		985	1	..	1	..	..	..
		986	4	..	4	..	..	..
		987	7	..	4	..	3	..
		988	29	..	14	..	15	..
		989	1	..	..	..	1	..
		99	37	..	25	..	12	..
		999	37	..	25	..	12	..
18	Gorakhpur	0—1	24	71	22	71	2	..
		02	..	1	..	1	..	..
		021	..	1	..	1	..	..
		03	2	..	2	..	..	..
		034	1	..	1	..	..	..
		039	1	..	1	..	..	..
		07	7	1	5	1	2	..
		070	1	..	1	..	..	..
		076	2	1	2	1	..	..
		078	2	..	..	..	2	..

1	2	3	4	5	6	7	8	9
18	Gorakhpur—*Contd.*	079	2	..	2	..	..	..
		08	3	32	3	32	..	..
		080	3	..	3	..	..	..
		085	..	27	..	27	..	..
		089	..	5	..	5	..	..
		12	1	..	1	..	..	..
		120	1	..	1	..	..	..
		13	1	..	1	..	..	..
		130	1	..	1	..	..	..
		15	10	37	10	37	..	..
		150	1	1	1	1	..	..
		151	3	3	3	3	..	..
		152	..	4	..	4	..	..
		153	..	3	..	3	..	..
		155	2	..	2	..	..	..
		159	4	26	4	26	..	..
		2	2	..	1	..	1	..
		21	1	..	..	..	1	..
		210	1	..	..	..	1	..
		24	1	..	1	..	..	..
		241	1	..	1	..	..	..
		3	69	3	49	3	20	..
		32	3	..	2	..	1	..
		320	1	..	1	..	..	..
		321	2	..	1	..	1	..
		35	62	3	43	3	19	..
		350	33	..	27	..	6	..
		356	..	1	..	1	..	..
		357	1	..	1	..	..	..
		358	28	2	15	2	13	..
		36	3	..	3	..	..	..
		369	3	..	3	..	..	..
		39	1	..	1	..	..	..
		390	1	..	1	..	..	..
		4	13	1	13	1	..	..
		40	13	1	13	1	..	..
		401	13	1	13	1	..	..
		5	50	1	44	1	6	..
		52	7	..	7	..	..	..
		520	3	..	3	..	..	..
		521	4	..	4	..	..	..
		53	2	..	2	..	..	..
		531	2	..	2	..	..	..
		54	12	1	10	1	2	..
		541	12	1	10	1	2	..
		56	5	..	4	..	1	..
		560	5	..	4	..	1	..
		57	24	..	21	..	3	..
		571	18	..	15	..	3	..
		574	6	..	6	..	..	..
		6	5	..	2	..	3	..
		60	1	..	1	..	..	..
		600	1	..	1	..	..	..
		65	4	..	1	..	3	..
		652	4	..	1	..	3	..
		7—9	377	4	302	4	75	..
		72	4	..	2	..	2	..
		725	4	..	2	..	2	..
		74	4	..	1	..	3	..
		744	1	..	..	..	1	..
		749	3	..	1	..	2	..

1	2	3	4	5	6	7	8	9
18	Gorakhpur—*Concld.*	79	3	..	3	..	..	..
		791	3	..	3	..	..	..
		80	2	..	2	..	..	..
		801	2	..	2	..	..	..
		81	8	..	7	..	1	..
		811	8	..	7	..	1	..
		83	9	..	9	..	..	..
		831	2	..	2	..	..	..
		835	3	..	3	..	..	..
		836	3	..	3	..	..	..
		839	1	..	1	..	..	..
		84	84	..	70	..	14	..
		841	1	..	..	..	1	..
		842	20	..	17	..	3	..
		843	10	..	10	..	..	..
		845	53	..	43	..	10	..
		85	12	..	9	..	3	..
		851	7	..	5	..	2	..
		857	2	..	2	..	..	..
		859	3	..	2	..	1	..
		87	3	..	2	..	1	..
		871	2	..	2	..	..	..
		872	1	..	..	..	1	..
		89	1	..	1	..	..	..
		891	1	..	1	..	..	..
		92	6	..	6	..	..	..
		923	2	..	2	..	..	..
		927	2	..	2	..	..	..
		929	2	..	2	..	..	..
		93	11	..	11	..	..	..
		932	5	..	5	..	..	..
		939	6	..	6	..	..	..
		94	1	..	1	..	..	..
		941	1	..	1	..	..	..
		95	1	..	1	..	..	..
		951	1	..	1	..	..	..
		96	66	..	62	..	4	..
		960	1	..	1	..	..	..
		961	1	..	1	..	..	..
		962	60	..	57	..	3	..
		963	4	..	3	..	1	..
		97	4	..	4	..	..	..
		971	3	..	3	..	..	..
		973	1	..	1	..	..	..
		98	83	1	77	1	6	..
		981	57	..	52	..	5	..
		983	4	..	4	..	..	..
		984	3	1	3	1	..	..
		985	1	..	1	..	..	..
		986	6	..	5	..	1	..
		987	1	..	1	..	..	..
		988	9	..	9	..	..	..
		989	2	..	2	..	..	..
		99	75	3	34	3	41	..
		999	75	3	34	3	41	..
19	Varanasi	0—1	20	2	19	2	1	..
		01	1	..	1	..	..	..
		010	1	..	1	..	..	..
		07	3	..	3	..	..	..
		075	1	..	1	..	..	..
		076	1	..	1	..	..	..

1	2	3	4	5	6	7	8	9
19	Varanasi—*Contd.*	079	1	..	1	..	..	..
		08	3	1	3	1	..	..
		085	..	1	..	1	..	..
		089	3	..	3	..	..	..
		14	1	..	1	..	..	..
		140	1	..	1	..	..	..
		15	10	1	10	1	..	..
		151	2	..	2	..	..	..
		152	2	..	2	..	..	..
		153	5	1	5	1	..	..
		159	1	..	1	..	..	..
		18	2	..	1	..	1	..
		180	2	..	1	..	1	..
		2	4	..	3	..	1	..
		21	2	..	1	..	1	..
		211	2	..	1	..	1	..
		24	2	..	2	..	..	..
		241	2	..	2	..	..	..
		3	115	..	97	..	18	..
		30	5	..	3	..	2	..
		300	4	..	2	..	2	..
		301	1	..	1	..	..	..
		31	2	..	2	..	..	..
		310	2	..	2	..	..	..
		32	3	..	1	..	2	..
		321	3	..	1	..	2	..
		33	3	..	3	..	..	..
		330	2	..	2	..	..	..
		331	1	..	1	..	..	..
		35	93	..	79	..	14	..
		350	23	..	20	..	3	..
		351	2	..	1	..	1	..
		358	68	..	58	..	10	..
		36	1	..	1	..	..	..
		360	1	..	1	..	..	..
		37	2	..	2	..	..	..
		371	2	..	2	..	..	..
		38	5	..	5	..	..	..
		380	1	..	1	..	..	..
		381	2	..	2	..	..	..
		389	2	..	2	..	..	..
		39	1	..	1	..	..	..
		391	1	..	1	..	..	..
		4	49	7	41	7	8	..
		40	38	4	31	4	7	..
		400	1	4	1	4	..	..
		401	31	..	24	..	7	..
		409	6	..	6	..	..	..
		43	11	3	10	3	1	..
		430	4	2	3	2	1	..
		431	7	1	7	1	..	..
		5	70	12	55	8	15	4
		50	..	1	..	1	..	..
		500	..	1	..	1	..	..
		52	6	..	6	..	..	..
		520	5	..	5	..	..	..
		521	1	..	1	..	..	..
		53	10	3	9	2	1	1
		530	..	1	..	..	..	1
		531	10	2	9	2	1	..
		54	11	2	7	1	4	1

1	2	3	4	5	6	7	8	9
19	Varanasi—*Contd.*	541	10	1	6	1	4	..
		542	1	1	1	..	..	1
		55	11	3	11	3	..	..
		550	11	3	11	3	..	..
		56	4	..	2	..	2	..
		560	4	..	2	..	2	..
		57	24	..	17	..	7	..
		570	4	..	1	..	3	..
		571	1	..	1	..	..	..
		574	19	..	15	..	4	..
		59	4	3	3	1	1	2
		599	4	3	3	1	1	2
		6	4	5	3	5	1	..
		62	..	1	..	1	..	..
		622	..	1	..	1	..	..
		65	4	1	3	1	1	..
		650	..	1	..	1	..	..
		652	4	..	3	..	1	..
		68	..	3	..	3	..	..
		681	..	3	..	3	..	..
		7—9	717	6	661	3	56	3
		72	5	..	5	..	..	..
		724	2	..	2	..	..	..
		725	3	..	3	..	..	..
		75	107	1	85	1	22	..
		751	1	..	..	..	1	..
		752	..	1	..	1	..	..
		754	3	..	3	..	..	..
		755	103	..	82	..	21	..
		77	1	..	1	..	..	..
		771	1	..	1	..	..	..
		78	1	..	1	..	..	..
		784	1	..	1	..	..	..
		79	12	1	11	..	1	1
		791	12	1	11	..	1	1
		80	16	..	15	..	1	..
		801	16	..	15	..	1	..
		81	4	..	4	..	..	..
		819	4	..	4	..	..	..
		83	11	1	11	1	..	..
		831	4	1	4	1	..	..
		835	7	..	7	..	..	..
		84	77	..	76	..	1	..
		842	59	..	59	..	..	..
		843	1	..	1	..	..	..
		845	17	..	16	..	1	..
		85	9	..	4	..	5	..
		851	7	..	4	..	3	..
		855	2	..	..	..	2	..
		87	2	..	1	..	1	..
		871	1	..	..	..	1	..
		872	1	..	1	..	..	..
		88	1	..	1	..	..	..
		881	1	..	1	..	..	..
		89	7	1	7	..	..	1
		891	3	..	3	..	..	..
		892	..	1	..	..	..	1
		893	1	..	1	..	..	..
		895	3	..	3	..	..	..
		90	1	..	1	..	..	..

1	2	3	4	5	6	7	8	9
19	Varanasi—*Concld.*	903	1	..	1	..	..	..
..		92	6	..	6	..	..	..
.	..	922	1	..	1	..	.	..
..		923	5	..	5	.	..	..
		93	4	..	4	..	..	.
		932	2	..	2	..	..	..
		939	2	..	2	..	..	..
		94	5	..	4	..	1	..
		949	5	..	4	..	1	..
		95	88	..	85	..	3	..
		951	87	..	84	.	3	..
		955	1	..	1	..	..	..
		96	17	..	14	..	3	.
		961	5	..	2	..	3	..
		963	11	..	11	..	..	..
		969	1	..	1	..	..	..
		97	14	..	13	..	1	..
		971	13	..	12	..	1	..
		973	1	..	1	..	..	..
		98	222	..	207	..	15	..
		981	75	..	71	..	4	..
		983	13	..	13	..	..	..
		984	18	..	17	..	1	..
		985	1	..	1	..	..	..
		986	21	..	18	..	3	..
		987	2	..	2	..	..	..
		988	92	..	85	..	7	..
		99	107	2	105	1	2	1
		999	107	2	105	1	2	1
20	Mirzapur	0—1	21	3	21	3	..	..
		07	2	..	2	..	..	..
		076	2	..	2	..	..	..
		08	..	2	..	2	..	..
		082	..	1	..	1	..	..
		085	..	1	..	1	..	..
		14	1	..	1	..	..	..
		142	1	..	1	..	..	..
		15	18	1	18	1	..	..
		150	2	..	2	..	..	..
		153	15	1	15	1	..	..
		159	1	..	1	..	..	..
		2	..	..	..	..	..	..
		3	85	1	82	1	3	..
		30	2	..	2	..	..	..
		300	2	..	2	..	..	..
		31	1	..	1	..	..	..
		310	1	..	1	..	..	..
		32	1	..	1	..	..	..
		320	1	..	1	..	..	..
		33	2	..	2	..	..	..
		330	2	..	2	..	..	..
		35	78	1	75	1	3	..
		350	24	..	23	..	1	..
		358	54	1	52	1	2	..
		36	1	..	1	..	..	..
		360	1	..	1	..	..	..
		4	11	1	11	1	..	..
		40	6	1	6	1	..	..
		401	6	1	6	1	..	..
		43	5	..	5	..	..	..
		431	5	..	5	..	..	..

APPENDIX A-2—Concld.

1	2	3	4	5	6	7	8	9
20	Mirzapur—*Concld.*	5	8	2	8	2	..	..
		55	..	2	..	2	..	..
		550	..	2	..	2	..	..
		56	3	..	3	..	..	..
		560	3	..	3	..	..	..
		57	5	..	5	..	..	..
		571	1	..	1	..	..	..
		573	1	..	1	..	..	..
		574	3	..	3	..	..	..
		6	6	..	6	..	..	..
		65	5	..	5	..	..	..
		651	4	..	4	..	..	..
		652	1	..	1	..	..	..
		66	1	..	1	..	..	..
		660	1	..	1	..	..	..
		7—9	225	11	213	11	12	..
		71	1	..	1	..	..	..
		719	1	..	1	..	..	..
		72	51	..	50	..	1	..
		725	51	..	50	..	1	..
		75	4	..	3	..	1	..
		754	2	..	2	..	..	..
		756	2	..	1	..	1	..
		78	5	..	5	..	..	..
		784	5	..	5	..	..	..
		79	2	..	2	..	..	..
		791	2	..	2	..	..	..
		81	1	..	1	..	..	..
		816	1	..	1	..	..	..
		84	9	..	8	..	1	..
		841	4	..	3	..	1	..
		842	1	..	1	..	..	..
		843	1	..	1	..	..	..
		845	3	..	3	..	..	..
		85	3	..	3	..	..	..
		851	2	..	2	..	..	..
		857	1	..	1	..	..	..
		87	19	..	18	..	1	..
		872	2	..	2	..	..	..
		874	17	..	16	..	1	..
		89	1	.	1	..	..	..
		899	1	..	1	..	..	..
		94	6	..	5	..	1	..
		949	6	..	5	..	1	..
		96	1	..	1	..	..	..
		969	1	..	1	..	..	..
		98	5	..	5	..	..	..
		983	1	..	1	..	..	..
		987	1	..	1	.	..	..
		988	2	..	2	..	..	..
		989	1	..	1	..	..	
		99	117	11	110	11	7	.
		999	117	11	110	11	7	..

APPENDIX A-3

Commuters by Nature of Trade, Industry, Profession or Service

Name of SUA/ District	Nature of Trade, Industry, Profession & Service		Number Commuting from					
			Sector Sector I & II		Sector I		Sector II	
	NIC/Major Group/Minor Group		Male	Female	Male	Female	Male	Female
1	2		3	4	5	6	7	8
Moradabad Distt.	Major Group	00	1	..	1	..	..	..
Moradabad	Minor Group	001	1	..	1	..	..	..
	Major Group	02	1	..	..	..	1	..
	Minor Group	029	1	..	..	..	1	..
	Major Group	03	4	..	..	..	4	..
	Minor Group	031	4	..	..	..	4	..
	Major Group	05	2	..	..	..	2	..
	Minor Group	051	2	..	..	..	2	..
	Major Group	20	39	..	32	..	7	..
	Minor Group	204	9	..	4	..	5	..
		205	1	..	..	..	1	..
		206	24	..	23	..	1	..
		207	1	..	1	..	..	..
		208	3	..	3	..	..	..
		209	1	..	1	..	..	..
	Major Group	21	5	..	3	..	2	..
	Minor Group	211	5	..	3	..	2	..
	Major Group	23	114	..	91	..	23	..
	Minor Group	230	2	..	1	..	1	..
		231	100	..	85	..	15	..
		233	5	..	4	..	1	..
		235	7	..	1	..	6	..
	Major Group	26	23	..	19	..	4	..
	Minor Group	261	1	..	..	..	1	..
		264	22	..	19	..	3	..
	Major Group	27	53	..	39	..	14	..
	Minor Group	271	2	..	1	..	1	..
		272	5	..	1	..	4	..
		273	46	..	37	..	9	..
	Major Group	30	7	..	7	..	..	..
	Minor Group	300	1	..	1	..	..	..
		305	6	..	6	..	..	..
	Major Group	31	7	..	2	..	5	..
	Minor Group	311	3	..	..	..	3	..
		312	1	..	..	..	1	..
		314	2	..	2	..	..	..
		319	1	..	..	..	1	..
	Major Group	32	15	..	14	..	1	..
	Minor Group	320	15	..	14	..	1	..
	Major Group	33	54	..	30	..	24	..
	Minor Group	330	18	..	18	..	..	..
		334	25	..	2	..	23	..
		335	5	..	4	..	1	..
		339	6	..	6	..	..	..
	Major Group	34	42	..	20	..	22	..
	Minor Group	340	1	..	1	..	..	..
		343	18	..	9	..	9	..
		344	14	..	10	..	4	..
		345	1	..	..	..	1	..
		349	8	..	..	..	8	..
	Major Group	35	2	..	2	..	..	..
	Minor Group	359	2	..	2	..	..	..
	Major Group	37	1	..	..	..	1	..
	Minor Group	374	1	..	..	..	1	..

1		2	3	4	5	6	7	8
Moradabad Distt.—*Concld.*	Major Group	38	1	..	..	..	1	..
Moradabad	Minor Group	389	1	..	..	..	1	..
	Major Group	39	16	..	8	..	8	..
	Minor Group	391	1	..	..	..	1	..
		392	9	..	4	..	5	..
		393	1	..	1	..	..	..
		394	3	..	3	..	..	..
		399	2	..	..	..	2	..
	Major Group	40	33	..	14	..	19	..
	Minor Group	400	15	..	9	..	6	..
		401	18	..	5	..	13	..
	Major Group	41	1	..	..	..	1	..
	Minor Group	410	1	..	..	..	1	..
	Major Group	42	1	..	1	..	..	..
	Minor Group	420	1	..	1	..	..	..
	Major Group	50	24	..	9	..	15	..
	Minor Group	500	24	..	9	..	15	..
	Major Group	51	1	..	..	..	1	..
	Minor Group	514	1	..	..	..	1	..
	Major Group	60	3	..	..	..	3	..
	Minor Group	601	3	..	..	..	3	..
	Major Group	61	2	..	2	..	..	..
	Minor Group	613	2	..	2	..	..	..
	Major Group	63	2	..	1	..	1	..
	Minor Group	630	2	..	1	..	1	..
	Major Group	64	1	..	..	..	1	..
	Minor Group	649	1	..	..	..	1	..
	Major Group	65	8	..	5	..	3	..
	Minor Group	650	4	..	4	..	..	..
		651	1	..	1	..	..	..
		653	3	..	..	..	3	..
	Major Group	66	1	..	1	..	..	..
	Minor Group	660	1	..	1	..	..	..
	Major Group	68	5	..	3	..	2	..
	Minor Group	689	5	..	3	..	2	..
	Major Group	69	3	..	1	..	2	..
	Minor Group	690	2	..	1	..	1	..
		691	1	..	..	..	1	..
	Major Group	70	299	..	152	..	147	..
	Minor Group	700	264	..	139	..	125	..
		701	5	..	2	..	3	..
		702	2	..	..	..	2	..
		703	13	..	7	..	6	..
		706	11	..	4	..	7	..
		708	4	..	..	..	4	..
	Major Group	74	1	..	..	..	1	..
	Minor Group	741	1	..	..	..	1	..
	Major Group	80	6	..	4	..	2	..
	Minor Group	800	5	..	3	..	2	..
		801	1	..	1	..	..	..
	Major Group	82	5	..	2	..	3	..
	Minor Group	823	4	..	2	..	2	..
		829	1	..	..	..	1	..
	Major Group	83	1	..	..	..	1	..
	Minor Group	830	1	..	..	..	1	..
	Major Group	90	92	..	41	..	51	..
	Minor Group	900	9	..	1	..	8	..
		901	72	..	39	..	33	..
		902	10	..	..	..	10	..
		903	1	..	1	..	..	..
	Major Group	91	15	..	3	..	12	..

1	2		3	4	5	6	7	8
Rampur Distt.	Minor Group	910	15	..	3	..	12	..
Rampur	Major Group	92	28	..	5	..	23	..
	Minor Group	921	28	..	5	..	23	..
	Major Group	93	4	..	3	..	1	..
	Minor Group	930	4	..	3	..	1	..
	Major Group	94	4	..	..	..	4	..
	Minor Group	940	1	..	..	..	1	..
		941	3	..	..	..	3	..
	Major Group	96	13	..	3	..	10	..
	Minor Group	960	7	..	1	..	6	..
		961	3	..	..	..	3	..
		962	1	..	..	..	1	..
		969	2	..	2	..	..	..
	Major Group	99	239	2	113	..	126	2
	Minor Group	990	3	..	3	..	..	..
		995	236	2	110	..	126	2
	Major Group	00	4	..	4	..	..	..
	Minor Group	007	4	..	4	..	..	..
	Major Group	20	62	..	57	..	5	..
	Minor Group	206	61	..	56	..	5	..
		207	1	..	1	..	..	..
	Major Group	21	2	..	1	..	1	..
	Minor Group	211	2	..	1	..	1	..
	Major Group	22	28	..	28	..	..	..
	Minor Group	221	25	..	25	..	..	..
		226	3	..	3	..	..	..
	Major Group	23	184	..	131	..	53	..
	Minor Group	231	184	..	131	..	53	..
	Major Group	26	4	..	4	..	..	..
	Minor Group	262	1	..	1	..	..	..
		264	3	..	3	..	..	..
	Major Group	28	1	..	..	..	1	..
	Minor Group	281	1	..	..	..	1	..
	Major Group	31	2	..	..	..	2	..
	Minor Group	311	2	..	..	..	2	..
	Major Group	32	72	..	71	..	1	..
	Minor Group	320	71	..	70	..	1	..
		328	1	..	1	..	..	..
	Major Group	35	8	..	7	..	1	..
	Minor Group	350	7	..	7	..	..	..
		359	1	..	..	..	1	..
	Major Group	39	1	..	1	..	..	..
	Minor Group	392	1	..	1	..	..	..
	Major Group	40	16	..	15	..	1	..
	Minor Group	400	2	..	1	..	1	..
		401	14	..	14	..	..	..
	Major Group	60	5	..	5	..	..	..
	Minor Group	600	5	..	5	..	..	..
	Major Group	64	1	..	..	..	1	..
	Minor Group	643	1	..	..	..	1	..
	Major Group	65	8	..	5	..	3	..
	Minor Group	650	3	..	..	..	3	..
		651	2	..	2	..	..	..
		653	3	..	3	..	..	..
	Major Group	67	4	..	4	..	..	..
	Minor Group	670	3	..	3	..	..	..
		673	1	..	1	..	..	..
	Major Group	69	7	..	7	..	..	..
	Minor Group	690	7	..	7	..	..	..
	Major Group	70	29	..	28	..	1	..
	Minor Group	700	3	..	2	..	1	..

1		2	3	4	5	6	7	8
Rampur Distt —*Concld.*		701	2	..	2	..	..	..
Rampur ..		702	1	..	1	..	..	..
		703	5	..	5	..	..	..
		704	3	..	3	..	..	..
		706	15	..	15	..	..	..
	Major Group	74	4	..	3	..	1	..
	Minor Group	741	1	..	..	..	1	..
		749	3	..	3	..	..	..
	Major Group	75	21	..	21	..	..	..
	Minor Group	750	21	..	21	..	..	..
	Major Group	90	26	..	21	..	5	..
	Minor Group	900	4	..	4	..	..	..
		901	20	..	16	..	4	..
		902	2	..	1	..	1	..
	Major Group	91	2	..	1	..	1	..
	Minor Group	910	2	..	1	..	1	..
	Major Group	92	4	..	2	..	2	..
	Minor Group	921	4	..	2	..	2	..
	Major Group	93	2	..	1	..	1	..
	Minor Group	930	1	..	..	..	1	..
		931	1	..	1	..	..	..
	Major Group	94	5	..	5	..	..	..
	Minor Group	941	5	..	5	..	..	..
	Major Group	95	1	..	1	..	..	..
	Minor Group	954	1	..	1	..	..	..
	Major Group	96	5	..	4	..	1	..
	Minor Group	960	3	..	2	..	1	..
		961	2	..	2	..	..	..
	Major Group	99	20	..	17	..	3	..
	Minor Group	990	4	..	3	..	1	..
		995	16	..	14	..	2	..
Bareilly Distt.	Major Group	00	1	..	1	..	..	..
Bareilly	Minor Group	008	1	..	1	..	..	..
	Major Group	03	2	..	1	..	1	..
	Minor Group	031	1	..	1	..	..	..
		039	1	..	..	..	1	..
	Major Group	20	70	..	30	..	40	..
	Minor Group	200	1	..	1	..	..	..
		201	9	..	8	..	1	..
		202	2	..	1	..	1	..
		204	11	..	6	..	5	..
		205	2	..	2	..	..	..
		206	33	..	5	..	28	..
		207	9	..	4	..	5	..
		209	3	..	3	..	..	..
	Major Group	21	6	..	5	..	1	..
	Minor Group	210	1	..	1	..	..	..
		215	2	..	1	..	1	..
		218	3	..	3	..	..	..
	Major Group	23	4	..	2	..	2	..
	Minor Group	230	2	..	..	..	2	..
		232	1	..	1	..	..	..
		235	1	..	1	..	..	..
	Major Group	24	1	..	1	..	..	..
	Minor Group	240	1	..	1	..	..	..
	Major Group	25	1	..	1	..	..	..
	Minor Group	253	1	..	1	..	..	..
	Major Group	26	45	..	34	..	11	..
	Minor Group	262	5	..	4	..	1	..
		263	5	..	5	..	..	..
		264	35	..	25	..	10	..

1		2	3	4	5	6	7	8
Bareilly Distt.—*Contd.*	Major Group	27	88	..	79	..	9	..
Bareilly	Minor Group	271	3	..	3	.	..	..
		272	4	..	2	..	2	..
		273	71	..	69	.	2	..
		274	5	..	2	..	3	..
		276	3	..	3	..	..	..
		279	2	..	..	.	2	..
	Major Group	28	3	..	2	..	1	..
	Minor Group	280	1	..	..	..	1	..
		281	2	..	2	..	..	..
	Major Group	29	5	..	3	..	2	..
	Minor Group	291	1	..	..	..	1	..
		293	1	..	..	..	1	..
		295	3	..	3	..	..	..
	Major Group	30	176	..	17	..	159	..
	Minor Group	301	18	..	3	..	15	..
		302	156	..	14	..	142	..
		303	2	..	..	.	2	..
	Major Group	31	1,218	..	284	..	934	..
	Minor Group	310	2	..	..	..	2	..
		312	2	..	..	..	2	..
		314	2	..	..	..	2	..
		316	266	..	17	..	249	..
		317	583	..	116	..	467	..
		318	2	..	..	..	2	..
		319	361	..	151	..	210	..
	Major Group	32	31	..	17	..	14	..
	Minor Group	320	22	..	14	.	8	..
		322	4	..	1	..	3	..
		324	1	..	..	..	1	..
		328	4	..	2	..	2	..
	Major Group	33	70	..	12	..	58	..
	Minor Group	330	52	..	2	..	50	..
		331	17	..	10	..	7	..
		336	1	..	..	..	1	..
	Major Group	34	7	..	7	.	..	..
	Minor Group	340	4	..	4	..	..	..
		344	2	..	2	..	..	..
		349	1	..	1	..	..	..
	Major Group	35	27	..	9	..	18	..
	Minor Group	350	13	..	3	..	10	..
		351	2	..	2	..	..	..
		354	1	..	1	..	.	..
		356	1	..	1	..	..	..
		357	5	..	2	..	3	.
		359	5	..	..	..	5	..
	Major Group	36	1	..	1	..	..	..
	Minor Group	360	1	..	1	..	..	..
	Major Group	37	3	..	..	..	3	..
	Minor Group	374	2	..	..	..	2	.
		376	1	..	..	..	1	.
	Major Group	38	19	..	8	..	11	..
	Minor Group	383	3	..	1	..	2	..
		387	5	..	2	..	3	..
		389	11	..	5	..	6	..
	Major Group	39	50	..	36	..	14	..
	Minor Group	391	4	..	4	..	..	..
		392	15	..	12	..	3	..
		393	2	..	2	..	..	..
		394	15	..	9	..	6	..
		399	14	..	9	..	5	..

1		2	3	4	5	6	7	8
Bareilly Distt.—*Contd.*	Major Group	40	57	.	45	..	12	..
Bareilly	Minor Group	400	31	..	24	..	7	..
		401	26	..	21	..	5	..
	Major Group	50	53	..	35	..	18	..
	Minor Group	500	40	..	23	..	17	..
		501	12	..	12	..	..	..
		503	1	..	..	..	1	..
	Major Group	60	17	..	11	..	6	..
	Minor Group	601	13	..	9	..	4	..
		602	2	..	1	..	1	..
		604	1	..	..	..	1	..
		607	1	..	1	..	..	..
	Major Group	62	3	..	1	..	2	..
	Minor Group	620	1	..	..	..	1	..
		621	1	..	1	..	..	..
		622	1	..	..	..	1	..
	Major Group	64	4	..	3	..	1	..
	Minor Group	640	1	..	1	..	..	..
		645	1	..	..	..	1	..
		649	2	..	2	..	..	..
	Major Group	65	109	..	62	..	47	..
	Minor Group	650	36	..	22	..	14	..
		651	8	..	3	..	5	..
		653	18	..	7	..	11	..
		654	10	..	8	..	2	..
		655	4	..	2	..	2	..
		656	3	..	2	..	1	..
		659	30	..	18	..	12	..
	Major Group	66	12	..	7	..	5	..
	Minor Group	660	12	..	7	..	5	..
	Major Group	67	22	..	17	..	5	..
	Minor Group	670	3	..	2	..	1	..
		672	9	..	6	..	3	..
		676	1	..	1	..	..	..
		679	9	..	8	..	1	..
	Major Group	68	14	..	8	..	6	..
	Minor Group	680	4	..	2	.	2	..
		681	1	..	1	..	..	..
		682	1	..	1	..	..	..
		684	1	..	1	..	..	..
		689	7	..	3	..	4	..
	Major Group	69	12	..	6	..	6	..
	Minor Group	690	12	..	6	..	6	..
	Major Group	70	168	..	130	..	38	..
	Minor Group	700	93	..	67	..	26	..
		701	8	..	6	..	2	..
		702	13	..	10	..	3	..
		703	9	.	9	..	..	..
		704	4	.	3	..	1	..
		706	41	..	35	..	6	..
	Major Group	71	1	..	..	..	1	..
	Minor Group	712	1	..	..	..	1	..
	Major Group	74	2	..	1	..	1	..
	Minor Group	741	1	..	1	..	..	..
		749	1	..	..	..	1	..
	Major Group	75	6	..	3	..	3	..
	Minor Group	750	4	..	2	..	2	.
		751	2	..	1	..	1	.
	Major Group	80	4	..	3	.	1	
	Minor Group	800	4	.	3	..	1	
	Major Group	81	1	..	1	..	..	

1		2	3	4	5	6	7	8
Bareilly Distt.—*Concld.*	Minor Group	819	1	..	1	..	..	..
Bareilly	Major Group	82	3	..	1	..	2	..
	Minor Group	820	2	..	..	..	2	..
		823	1	.	1	..	..	..
	Major Group	90	1,352	..	961	..	391	..
	Minor Group	900	852	..	698	..	154	..
		901	324	..	226	..	98	..
		902	165	..	28	..	137	..
		903	11	..	9	..	2	..
	Major Group	91	14	..	12	..	2	..
	Minor Group	910	14	.	12	..	2	..
	Major Group	92	115	..	75	..	40	..
	Minor Group	920	103	..	63	.	40	..
		921	6	..	6	..	..	..
		922	6	..	6	..	..	..
	Major Group	93	305	..	285	..	20	..
	Minor Group	930	61	..	42	..	19	..
		931	244	..	243	..	1	..
	Major Group	94	6	..	6	..	..	..
	Minor Group	940	1	..	1	..	..	..
		941	1	..	1	..	..	..
		942	4	..	4	..	..	..
	Major Group	95	8	..	8	.	..	..
	Minor Group	952	4	..	4	..	..	..
		959	4	..	4	..	..	..
	Major Group	96	105	..	53	..	52	..
	Minor Group	960	10	..	5	..	5	..
		961	36	..	16	..	20	..
		962	52	.	27	..	25	..
		969	7	..	5	..	2	..
	Major Group	99	189	..	158	..	31	..
	Minor Group	990	30	..	24	..	6	..
		995	159	..	134	..	25	..
Dehra Dun Distt.	Major Group	01	..	1	..	..	..	1
Dehra Dun	Minor Group	010	..	1	..	..	..	1
	Major Group	02	6	1	3	..	3	1
	Minor Group	020	..	1	..	.	..	1
		026	3	..	3	.	..	.
		029	3	..	..	.	3	..
	Major Group	03	2	..	1	.	1	..
	Minor Group	035	1	..	..	.	1	..
		036	1	..	1	..	..	..
	Major Group	05	1	..	..	..	1	.
	Minor Group	051	1	..	..	.	1	..
	Major Group	20	1	..	1	.	..	..
	Minor Group	205	1	..	1	.	..	.
	Major Group	21	2	13	..	1	2	12
	Minor Group	212	2	13	..	1	2	12
	Major Group	23	..	1	..	..	..	1
	Minor Group	230	..	1	..	..	.	1
	Major Group	24	3	1	..	1	3	..
	Minor Group	244	3	..	..	..	3	..
		245	..	1	..	1	..	..
	Major Group	26	10		3	..	7	..
	Minor Group	261	1	..	..	..	1	..
		264	8	..	2	..	6	..
		267	1	..	1	..	..	..
	Major Group	27	10	1	3	1	7	..
	Minor Group	271	2	.	1	..	1	..
		272	5	1	1	1	4	..
		273	2	..	..	..	2	

1		2	3	4	5	6	7	8
Dehra Dun Distt—*Contd.*		274	1	..	1	..	..	.
Dehra Dun	Major Group	28	4	..	1	..	3	..
	Minor Group	280	1	..	..	..	1	..
		283	1	..	1	..	..	..
		284	1	..	..	..	1	..
		289	1	..	..	..	1	.
	Major Group	31	2	..	2	..	..	.
	Minor Group	313	2	..	2	..	..	.
	Major Group	32	23	..	13	..	10	.
	Minor Group	320	4	..	..	..	4	.
		321	18	..	12	..	6	..
		324	1	..	1	..	..	..
	Major Group	34	2	..	1	..	1	.
	Minor Group	343	2	..	1	..	1	..
	Major Group	35	1	..	1	..	..	.
	Minor Group	358	1	..	1	..	..	..
	Major Group	36	16	..	9	..	7	
	Minor Group	362	1	..	..	..	1	.
		363	15	..	9	..	6	.
	Major Group	38	3	..	3	..	..	.
	Minor Group	383	3	..	3	..	..	.
	Major Group	39	9	..	6	..	3	..
	Minor Group	392	6	..	3	..	3	..
		393	2	..	2	..	..	..
		394	1	..	1	..	..	..
	Major Group	40	9	..	6	..	3	..
	Minor Group	400	1	..	1	..	..	..
		401	8	..	5	..	3	.
	Major Group	42	3	..	3	..	.	..
	Minor Group	420	3	..	3	..	..	..
	Major Group	50	4	..	1	..	3	..
	Minor Group	500	1	..	1	..	..	..
		501	3	..	..	..	3	..
	Major Group	64	1	..	1	..	..	..
	Minor Group	649	1	..	1	..	..	..
	Major Group	65	3	..	2	..	1	..
	Minor Group	650	1	..	1	..	..	
		651	1	..	..	..	1	..
		659	1	..	1	..	..	..
	Major Group	66	2	..	2	..	..	.
	Minor Group	660	1	..	1	..	..	..
		661	1	..	1	..	..	..
	Major Group	67	1	..	..	..	1	..
	Minor Group	670	1	..	..	..	1	..
	Major Group	68	2	..	..	..	2	..
	Minor Group	683	2	..	..	..	2	.
	Major Group	69	2	..	1	..	1	..
	Minor Group	690	2	..	1	..	1	..
	Major Group	70	13	..	8	..	5	..
	Minor Group	700	2	..	1	..	1	..
		701	4	..	2	..	2	..
		702	1	..	1	..	..	.
		708	4	..	2	..	2	..
		704	2	..	2	..	..	..
	Major Group	75	5	..	2	..	3	.
	Minor Group	750	4	..	1	..	3	.
		759	1	..	1	..	..	..
	Major Group	90	199	2	118	2	81	..
	Minor Group	900	118	..	70	..	48	..
		901	65	2	41	2	24	..
		902	9	..	3	..	6	..

1		2	3	4	5	6	7	8
Dehra Dun Distt.—*Concld.*		903	7	..	4	..	3	..
Dehra Dun	Major Group	91	12	..	9	..	3	..
	Minor Group	910	12	..	9	..	3	..
	Major Group	92	25	35	14	12	11	23
	Minor Group	920	3	..	1	..	2	..
		921	21	35	13	12	8	23
		922	1	..	..	..	1	..
	Major Group	93	5	2	3	2	2	..
	Minor Group	930	5	2	3	2	2	..
	Major Group	94	1	..	..	..	1	..
	Minor Group	940	1	..	..	..	1	..
	Major Group	95	1	..	1	..	..	..
	Minor Group	953	1	..	1	..	..	..
	Major Group	96	14	4	14	..	..	4
	Minor Group	960	13	1	13	..	..	1
		962	1	..	1	..	..	..
		969	..	3	..	..	..	3
	Major Group	99	25	3	18	..	7	3
	Minor Group	990	7	..	6	..	1	..
		995	18	3	12	..	6	3
Saharanpur Distt.	Major Group	02	6	..	5	..	1	..
Saharanpur	Minor Group	020	2	..	2	..	..	..
		021	4	..	3	..	1	..
	Major Group	24	2	..	2	..	..	..
	Minor Group	244	2	..	2	..	..	..
	Major Group	26	2	..	1	..	1	..
	Minor Group	264	2	..	1	..	1	..
	Major Group	50	1	..	1	..	..	..
	Minor Group	503	1	..	1	..	..	..
	Major Group	60	1	..	1		..	..
	Minor Group	607	1	..	1		..	..
	Major Group	70	1	..	..	..	1	..
	Minor Group	700	1	..	..	..	1	..
	Major Group	75	1	..	1	..	..	..
	Minor Group	750	1	..	1	..	..	..
	Major Group	91	22	18	21	14	1	4
	Minor Group	910	22	18	21	14	1	4
	Major Group	92	2	..	1	..	1	..
	Minor Group	921	2	..	1	..	1	..
	Major Group	93	1	..	1	..	..	..
	Minor Group	931	1	..	1	..	..	..
	Major Group	95	1	..	1	..	..	..
	Minor Group	959	1	..	1	..	..	..
	Major Group	96	10	..	10	..	..	..
	Minor Group	961	8	..	8	..	..	..
		962	2	..	2	..	..	..
	Major Group	99	3	1	3	1	..	..
	Minor Group	995	3	1	3	1	..	.
Muzaffarnagar Distt.	Major Group	20	2	..	2	..	..	..
Muzaffarnagar	Minor Group	206	2	..	2	..	..	..
	Major Group	32	19	..	1	..	18	.
	Minor Group	320	19	..	1	..	18	..
	Major Group	33	6	..	2	..	4	..
	Minor Group	330	6	..	2	..	4	..
	Major Group	34	2	..	2	..	..	..
	Minor Group	343	2	..	2	..	..	..
	Major Group	40	5	..	..	..	5	..
	Minor Group	400	5	..	..	..	5	..
	Major Group	50	19	..	19	..	..	..
	Minor Group	500	19	..	19	..	..	..
	Major Group	51	1	..	..	..	1	..

1		2	3	4	5	6	7	8
Muzaffarnagar	Minor Group	519	1	..	.	..	1	..
Distt.—*Concld.*	Major Group	60	12	..	10	..	2	..
Muzaffarnagar	Minor Group	600	3	..	2	..	1	..
		601	1	..	1	..	..	..
		607	7	..	7	..	..	..
		608	1	..	..	..	1	..
	Major Group	63	1	..	..	..	1	..
	Minor Group	632	1	..	..	..	1	..
	Major Group	65	17	..	8	..	9	..
	Minor Group	650	10	..	4	..	6	..
		651	3	..	2	..	1	..
		653	3	..	1	..	2	..
		659	1	..	1	..	..	..
	Major Group	66	4	..	3	..	1	..
	Minor Group	660	4	..	3	..	1	.
	Major Group	67	1	..	1	..	..	..
	Minor Group	679	1	..	1	..	..	..
	Major Group	69	8	..	6	..	2	..
	Minor Group	690	8	..	6	..	2	..
	Major Group	70	24	..	14	..	10	..
	Minor Group	700	2	..	2	..	..	..
		703	1	..	1	..	..	..
		704	1	..	..	..	1	..
		706	20	..	11	..	9	..
	Major Group	75	2	..	1	..	1	..
	Minor Group	750	2	..	1	..	1	.
	Major Group	80	8	..	2	..	6	..
	Minor Group	800	6	..	2	..	4	..
		801	2	..	..	..	2	..
	Major Group	83	8	..	8	.	..	..
	Minor Group	830	8	..	8	..	..	..
	Major Group	90	90	..	56	..	34	..
	Minor Group	900	5	..	4	..	1	..
		901	52	..	34	..	18	.
		902	33	..	18	..	15	..
	Major Group	91	13	..	13	..	..	.
	Minor Group	910	13	..	13	..	..	..
	Major Group	92	34	..	21	..	13	..
	Minor Group	920	5	..	3	..	2	..
		921	28	..	17	..	11	.
		922	1	..	1	..	..	..
	Major Group	93	19	..	7	.	12	.
	Minor Group	930	18	..	6	.	12	..
		931	1	..	1	..	.	..
	Major Group	94	3	..	1	.	2	..
	Minor Group	940	1	..	1	..	..	..
		942	2	..	..	..	2	..
	Major Group	95	2	..	1	..	1	..
	Minor Group	953	1	..	1	..	..	..
		959	1	..	..	.	1	..
	Major Group	96	12	..	8	..	4	.
	Minor Group	960	1	..	1	..	.	..
		961	1	..	1	..	..	..
		962	9	..	5	..	4	..
		963	1	..	1	..	..	..
	Major Group	99	150	..	92	..	58	..
	Minor Group	990	6	..	6	..	..	..
		995	144	..	86	..	58	.
Meerut Distt.	Major Group	20	4	..	1	..	3	.
Meerut	Minor Group	207	1	..	..	..	1	..
		209	3	..	1	..	2	..

1	2		3	4	5	6	7	8
Meerut Distt.—*Contd.*	Major Group	21	1	..	1	..	.	.
Meerut	Minor Group	216	1	.	1	..	..	.
	Major Group	24	2	..	1	..	1	.
	Minor Group	240	1	..	1	..	..	..
		244	1	..	..	..	1	.
	Major Group	26	4	..	3	..	1	..
	Minor Group	262	1	..	1	..	..	..
		264	3	..	2	..	1	..
	Major Group	27	11	.	8	..	3	..
	Minor Group	273	2	..	..	..	2	.
		276	9	..	8	..	1	..
	Major Group	28	6	..	..	..	6	..
	Minor Group	284	1	..	..	..	1	..
		289	5	..	..	..	5	..
	Major Group	29	5	..	1	..	4	..
	Minor Group	290	1	..	..	..	1	..
		291	1	..	1	..	..	..
		293	3	..	..	..	3	..
	Major Group	30	2	..	2	..	..	..
	Minor Group	302	2	..	2	..	..	..
	Major Group	31	1	..	1	..	..	..
	Minor Group	318	1	..	1	..	..	..
	Major Group	32	3	..	3	..	..	..
	Minor Group	321	3	..	3	..	..	..
	Major Group	33	1	..	1	..	..	..
	Minor Group	330	1	..	1	..	..	..
	Major Group	34	14	.	6	..	8	..
	Minor Group	343	9	..	6	..	3	..
		344	1	..	..	..	1	..
		349	4	..	..	..	4	..
	Major Group	35	20	..	19	..	1	..
	Minor Group	359	20	..	19	..	1	..
	Major Group	37	1	..	1	..	..	..
	Minor Group	374	1	..	1	..	..	..
	Major Group	38	1	..	1	..	..	..
	Minor Group	389	1	..	1	..	..	..
	Major Group	39	12	..	9	..	3	..
		392	4	..	3	..	1	..
		394	4	..	3	..	1	..
		399	4	..	3	..	1	..
	Major Group	40	3	..	3	..	..	..
	Minor Group	401	3	..	3	..	..	..
	Major Group	50	55	..	55	..	..	.
	Minor Group	500	49	..	49	..	..	..
		501	6	..	6	..	..	..
	Major Group	65	2	..	1	..	1	..
	Minor Group	650	1	..	1	..	..	..
		653	1	..	..	..	1	..
	Major Group	68	2	..	2	..	..	..
	Minor Group	683	2	..	2	..	..	..
	Major Group	69	1	..	..	..	1	..
	Minor Group	691	1	..	..	..	1	..
	Major Group	70	15	..	14	..	1	..
	Minor Group	700	3	..	3	..	..	..
		706	12	..	11	..	1	..
	Major Group	75	5	..	5	..	..	..
	Minor Group	750	4	..	4	..	..	..
		751	1	..	1	..	..	..
	Major Group	80	4	..	4	..	..	..
	Minor Group	800	4	..	4	..	..	..
	Major Group	82	15	..	12	..	3	..

1		2	3	4	5	6	7	8
Meerut Distt.—*Concld.*	Minor Group	821	1	..	1	..	..	..
Meerut		823	5	..	2	..	3	..
		825	8	..	8	..	..	..
		827	1	..	1	..	..	..
	Major Group	83	7	..	5	..	2	..
	Minor Group	830	7	..	5	..	2	..
	Major Group	90	453	1	322	1	131	..
	Minor Group	900	205	1	152	1	53	..
		901	150	..	102	..	48	..
		902	85	..	61	..	24	..
		903	13	..	7	..	6	..
	Major Group	91	118	1	79	1	39	..
	Minor Group	910	118	1	79	1	39	..
	Major Group	92	59	1	41	1	18	..
	Minor Group	920	24	..	8	..	16	..
		921	35	1	33	1	2	..
	Major Group	93	24	1	20	1	4	..
	Minor Group	930	24	1	20	1	4	..
	Major Group	94	1	..	1	..	..	..
	Minor Group	940	1	..	1	..	..	..
	Major Group	95	2	..	1	..	1	..
	Minor Group	956	1	..	..	..	1	..
		959	1	..	1	..	..	..
	Major Group	96	39	..	28	..	11	..
	Minor Group	960	6	..	5	..	1	..
		961	10	..	10	..	..	..
		962	18	..	9	..	9	..
		969	5	..	4	..	1	..
	Major Group	99	263	4	210	4	53	..
	Minor Group	990	38	1	36	1	2	..
		995	225	3	174	3	51	..
Ghaziabad Distt.—*Contd.*	Major Group	00	3	..	3	..	..	..
Meerut.	Minor Group	007	3	..	3	..	..	..
	Major Group	01	9	..	7	..	2	..
	Minor Group	017	8	..	6	..	2	..
		019	1	..	1	..	..	..
	Major Group	02	7	..	1	..	6	..
	Minor Group	020	7	..	1	..	6	..
	Major Group	03	1	..	..	..	1	..
	Minor Group	031	1	..	..	..	1	..
	Major Group	20	39	..	10	..	29	..
		201	27	..	3	..	24	..
		204	5	..	3	..	2	..
		205	4	..	1	..	3	..
		207	2	..	2	..	..	..
		209	1	..	1	..	..	..
	Major Group	21	89	..	67	..	22	..
	Minor Group	210	54	..	39	..	15	..
		211	29	..	27	..	2	..
		212	5	..	1	..	4	..
		218	1	..	..	..	1	..
	Major Group	22	46	..	25	..	21	..
	Minor Group	221	9	..	6	..	3	..
		223	14	..	8	..	6	..
		224	13	..	2	..	11	..
		226	9	..	8	..	1	..
		227	1	..	1	..	..	..
	Major Group	23	22	..	15	..	7	..
	Minor Group	231	2	..	1	..	1	..
		232	2	..	2	..	..	..

1		2	3	4	5	6	7	8
Ghaziabad Distt.—*Contd.*		233	3	..	3	..	..	..
Meerut.		234	7	..	7	..	..	..
		235	7	..	1	..	6	..
		236	1	..	1	..	..	..
	Major Group	24	4	..	..	..	4	..
	Minor Group	249	4	..	..	..	4	..
	Major Group	26	15	..	7	..	8	..
	Minor Group	260	2	..	1	..	1	..
		261	2	..	..	..	2	..
		262	1	..	1	..	..	..
		264	10	..	5	..	5	..
	Major Group	27	9	..	1	..	8	..
	Minor Group	270	1	..	..	..	1	..
		271	1	..	..	..	1	..
		272	1	..	..	..	1	..
		273	5	..	..	..	5	..
		276	1	..	1	..	..	..
	Major Group	28	18	..	10	..	8	..
	Minor Group	281	10	..	6	..	4	..
		283	1	..	..	..	1	..
		284	3	..	3	..	..	..
		285	3	..	1	..	2	..
		289	1	..	..	..	1	..
	Major Group	29	2	..	2	..	..	..
	Minor Group	291	2	..	2	..	..	..
	Major Group	30	19	..	12	..	7	..
	Minor Group	300	14	..	7	..	7	..
		302	5	..	5	..	..	..
	Major Group	31	13	..	6	..	7	..
	Minor Group	310	6	..	4	..	2	..
		312	1	..	..	..	1	..
		313	1	..	1	..	..	..
		314	1	..	1	..	..	..
		318	4	..	..	..	4	..
	Major Group	32	11	..	6	..	5	..
	Minor Group	320	1	..	1	..	..	..
		321	7	..	2	..	5	..
		322	1	..	1	..	..	..
		324	1	..	1	..	..	..
		326	1	..	1	..	..	..
	Major Group	33	60	..	43	..	17	..
		330	37	..	29	..	8	..
		331	12	..	8	..	4	..
		334	4	..	..	..	4	..
		335	7	..	6	..	1	..
	Major Group	34	140	..	52	..	88	..
	Minor Group	340	51	..	18	..	33	..
		341	3	..	2	..	1	..
		342	1	..	..	..	1	..
		343	58	..	16	..	42	..
		344	21	..	13	..	8	..
		345	2	..	2	..	..	..
		349	4	..	1	..	3	..
	Major Group	35	42	..	25	..	17	..
	Minor Group	350	3	..	1	..	2	..
		351	1	..	1	..	..	..
		352	4	..	4	..	..	..
		356	1	..	..	..	1	..
		358	1	..	..	..	1	..
		359	32	..	19	..	13	..

1		2	3	4	5	6	7	8
Ghaziabad Distt.—*Contd.*	Major Group	36	32	..	10	..	22	..
Meerut	Minor Group	361	8	..	7	..	1	..
		363	16	..	3	..	13	..
		369	8	..	..	..	8	..
	Major Group	37	19	..	9	..	10	..
	Minor Group	374	4	..	1	..	3	..
		375	2	..	2	..	..	..
		376	13	..	6	..	7	..
	Major Group	38	58	..	44	..	14	..
	Minor Group	383	1	..	..	..	1	..
		389	57	..	44	..	13	..
	Major Group	39	31	..	11	..	20	..
	Minor Group	391	1	..	..	.	1	..
		392	7	..	2	..	5	..
		394	12	..	6	..	6	..
		393	5	..	2	..	3	..
		399	6	..	1	..	5	..
	Major Group	40	9	..	8	..	1	..
	Minor Group	400	1	..	1	..	..	..
		401	8	..	7	..	1	..
	Major Group	42	1	..	..	..	1	..
	Minor Group	420	1	.	..	..	1	..
	Major Group	50	42	..	29	..	13	..
	Minor Group	500	30	.	18	..	12	..
		502	4	..	4	.	..	..
		503	1	.	1	..	..	..
		504	6	.	5	..	1	..
		509	1	.	1	.	..	..
	Major Group	51	5	..	3	.	2	..
	Minor Group	519	5	.	3	..	2	..
	Major Group	60	6	..	..	..	6	..
	Minor Group	601	6	..	.	.	6	..
	Major Group	64	7	..	1	..	6	..
	Minor Group	640	1	..	..	..	1	..
		645	2	..	..	..	2	..
		649	4	..	1	..	3	..
	Major Group	65	24	1	19	1	5	..
	Minor Group	650	10	1	6	1	4	..
		651	4	..	4	..	..	..
		653	6	..	6	.	..	..
		654	3	..	2	..	1	..
		655	1	..	1	..	..	..
	Major Group	66	5	..	4	..	1	..
	Minor Group	660	5	..	4	..	1	..
	Major Group	67	2	..	..	..	2	..
	Minor Group	679	2	..	..	.	2	..
	Major Group	68	14	..	4	..	10	.
	Minor Group	681	2	..	1	..	1	..
		683	1	.	..	.	1	..
		689	11	..	3	..	8	..
	Major Group	69	4	..	3	..	1	..
	Minor Group	690	4	.	3	..	1	..
	Major Group	70	327	.	265	..	62	..
	Minor Group	700	271	..	245	.	26	..
		701	4	..	2	..	2	..
		702	5	..	1	..	4	..
		703	22	..	8	.	14	.
		704	6	..	5	.	1	.
		705	2	..	1	.	1	..
		706	17	..	3	..	14	..

1		2	3	4	5	6	7	8
Ghaziabad Distt.—*Concld.*	Major Gorup	72	2	..	..	..	2	..
Meerut	Minor Group	721	2	..	..	..	2	..
	Major Group	73	4	.	2	..	2	..
	Minor Group	730	4	..	2	..	2	..
	Major Group	74	2	..	1	.	1	..
	Minor Group	749	2	..	1	..	1	..
	Major Group	75	22	..	10	..	12	..
	Minor Group	750	16	..	9	..	7	..
		751	6	..	1	..	5	..
	Major Group	80	6	..	3	..	3	..
	Minor Group	800	5	..	2	..	3	..
		801	1	..	1	.	..	..
	Major Group	82	46	..	22	..	24	..
	Minor Group	820	1	..	..	..	1	..
		821	1	..	1	..	..	..
		823	3	..	1	..	2	..
		824	15	..	..	..	15	..
		825	21	..	20	.	1	..
		829	5	..	..	..	5	..
	Major Group	83	7	..	2	..	5	..
	Minor Group	830	7	..	2	..	5	..
	Major Group	90	224	..	128	..	96	..
	Minor Group	900	62	..	24	..	38	..
		901	89	..	57	..	32	..
		902	69	.	43	..	26	..
		903	4	..	4	..	..	..
	Major Group	91	54	6	43	6	11	..
	Minor Group	910	54	6	43	6	11	..
	Major Group	92	80	..	52	..	28	..
	Minor Group	920	2	..	..	..	2	..
		921	78	..	52	..	26	..
	Major Group	93	21	..	16	..	5	..
	Minor Group	930	21	..	16	..	5	..
	Major Group	94	3	..	2	..	1	..
	Minor Group	940	2	..	2	..	..	..
		949	1	..	..	.	1	..
	Major Group	95	15	..	..	..	15	..
	Minor Group	950	15	..	..	..	15	..
	Major Group	96	60	..	33	..	27	..
	Minor Group	960	19	..	6	..	13	..
		961	10	..	9	..	1	..
		962	16	..	13	..	3	..
		969	15	..	5	..	10	..
	Major Group	99	250	1	144	1	106	..
	Minor Group	990	8	..	1	..	7	..
		995	242	1	143	1	99	..
Aligarh Distt.	Major Group	03	15	..	15	..	..	..
Aligarh	Minor Group	034	13	..	13	..	..	..
		039	2	..	2	..	..	..
	Major Group	19	1	..	1	..	..	..
	Minor Group	190	1	..	1	..	..	..
	Major Group	20	10	..	10	..	..	..
	Minor Group	201	4	..	4	..	..	..
		209	6	..	6	..	..	..
	Major Group	21	5	..	5	..	..	..
	Minor Group	211	5	..	5	..	..	..
	Major Group	26	6	..	6	..	..	..
	Minor Group	264	6	..	6	..	..	..
	Major Group	27	7	..	7	..	..	..
	Minor Group	272	1	..	1	..	..	..
		273	6	..	6	..	..	..

APPENDIX A-3—Contd.

1		2	3	4	5	6	7	8
Aligarh Distt.—*Contd.*	Major Group	28	28	..	28	..	..	..
Aligarh	Minor Group	281	3	..	3	..	..	..
		283	2	..	2	..	..	..
		285	1	..	1	..	..	..
		288	1	..	1	..	..	..
		289	21	..	21	..	..	..
	Major Group	31	2	..	2	..	..	..
	Minor Group	314	1	..	1	..	..	..
		318	1	..	1	..	..	..
	Major Group	32	3	..	3	..	..	..
	Minor Group	321	2	..	2	..	..	..
		322	1	..	1	..	..	..
	Major Group	34	219	..	219	..	..	..
	Minor Group	340	2	..	2	..	..	..
		341	1	..	1	..	..	..
		343	186	..	186	..	..	..
		344	14	..	14	..	..	..
		345	1	..	1	..	..	..
		349	15	..	15	..	..	..
	Major Group	35	7	..	7	..	..	..
	Minor Group	350	2	..	2	..	..	..
		351	1	..	1	..	..	..
		352	1	..	1	..	..	..
		354	2	..	2	..	..	..
		358	1	..	1	..	..	..
	Major Group	36	10	..	10	..	..	..
	Minor Group	360	2	..	2	..	..	..
		363	8	..	8	..	..	..
	Major Group	37	3	..	3	..	..	..
	Minor Group	374	3	..	3	..	..	..
	Major Group	39	16	..	16	..	..	..
	Minor Group	391	8	..	8	..	..	..
		392	1	..	1	..	..	..
		393	2	..	2	..	..	..
		394	2	..	2	..	..	..
		399	3	..	3	..	..	..
	Major Group	40	1	..	1	..	..	..
	Minor Group	400	1	..	1	..	..	..
	Major Group	50	7	..	7	..	..	..
	Minor Group	500	6	..	6	..	..	..
		503	1	..	1	..	..	..
	Major Group	60	2	..	2	..	..	..
	Minor Group	600	2	..	2	..	..	..
	Major Group	65	3	..	3	..	..	..
	Minor Group	650	3	..	3	..	..	..
	Major Group	67	1	..	1	..	..	..
	Minor Group	672	1	..	1	..	..	..
	Major Group	68	4	..	4	..	..	..
	Minor Group	689	4	..	4	..	..	..
	Major Group	70	14	..	14	..	..	..
	Minor Group	702	2	..	2	..	..	..
		703	3	..	3	..	..	..
		704	1	..	1	..	..	..
		706	7	..	7	..	..	..
		708	1	..	1	..	..	..
	Major Group	75	1	..	1	..	..	..
	Minor Group	750	1	..	1	..	..	..
	Major Group	82	4	..	4	..	..	..
	Minor Group	823	3	..	3	..	..	..
		825	1	..	1	..	..	..

1		2	3	4	5	6	7	8
Aligarh Distt.—*Concld.*	Major Group	90	96	..	96	..	..	..
Aligarh	Minor Group	900	56	..	56	..	..	..
		901	39	..	39	..	..	..
		903	1	..	1	..	..	..
	Major Group	91	4	..	4	..	..	..
	Minor Group	910	4	..	4	..	..	..
	Major Group	92	32	..	32	..	..	..
	Minor Group	920	1	..	1	..	..	..
		921	31	..	31	..	..	..
	Major Group	93	4	..	4	..	..	..
	Minor Group	930	4	..	4	..	..	..
	Major Group	96	9	..	9	..	..	..
	Minor Group	960	6	..	6	..	..	..
		969	3	..	3	..	..	..
	Major Group	99	76	..	76	..	..	..
	Minor Group	995	76	..	76	..	..	..
Mathura Distt.	Major Group	02	2	..	1	..	1	..
Mathura	Minor Group	020	1	..	..	..	1	..
		024	1	..	1	..	..	..
	Major Group	03	9	..	3	..	6	..
	Minor Group	034	2	..	1	..	1	..
		039	7	..	2	..	5	..
	Major Group	20	25	..	11	..	14	..
	Minor Group	201	6	..	6	..	..	..
		202	1	..	1	..	..	..
		203	1	..	1	..	..	..
		204	3	..	2	..	1	..
		207	9	..	..	..	9	..
		209	5	..	1	..	4	..
	Major Group	22	1	..	1	..	..	..
	Minor Group	224	1	..	1	..	..	..
	Major Group	26	9	..	3	..	6	..
	Minor Group	263	6	..	..	..	6	..
		264	1	..	1	..	..	..
		265	2	..	2	..	..	..
	Major Group	27	1	..	1	..	..	..
	Minor Group	273	1	..	1	..	..	..
	Major Group	28	6	..	3	..	3	..
	Minor Group	285	5	..	2	..	3	..
		289	1	..	1	..	..	..
	Major Group	29	2	..	..	..	2	..
	Minor Group	294	2	..	..	..	2	..
	Major Group	30	5	..	..	..	5	..
	Minor Group	305	5	..	..	..	5	..
	Major Group	31	2	..	2	..	..	..
	Minor Group	313	1	..	1	..	..	..
		314	1	..	1	..	..	..
	Major Group	32	1	..	1	..	..	..
	Minor Group	320	1	..	1	..	..	..
	Major Group	33	16	..	15	..	1	..
	Minor Group	331	16	..	15	..	1	..
	Major Group	34	45	..	4	..	41	..
	Minor Group	340	39	..	1	..	38	..
		343	5	..	3	..	2	..
		349	1	..	..	..	1	..
	Major Group	35	1	..	1	..	..	..
	Minor Group	359	1	..	1	..	..	..
	Major Group	36	1	..	1	..	..	..
	Minor Group	363	1	..	1	..	..	..
	Major Group	38	1	..	1	..	..	..
	Minor Group	389	1	..	1	..	..	..

1	2		3	4	5	6	7	8
Mathura Distt.—*Concld.*	Major Group	39	7	..	6	..	1	..
Mathura	Minor Group	392	1	..	1	..	..	..
		393	5	..	4	..	1	..
		394	1	..	1	..	..	..
	Major Group	40	30	..	29	..	1	..
	Minor Group	400	3	..	3	..	..	..
		401	27	..	26	..	1	..
	Major Group	42	1	..	..	..	1	..
	Minor Group	420	1	..	..	..	1	..
	Major Group	50	63	..	50	.	13	.
	Minor Group	500	46	..	45	..	1	..
		501	15	..	3	..	12	.
		503	2	..	2	..	..	..
	Major Group	51	1	..	1	..	..	..
	Minor Group	514	1	..	1	..	..	.
	Major Group	65	14	..	10	..	4	.
	Minor Group	650	2	..	.	..	2	..
	..	651	7	..	7	..	..	.
		653	4	..	2	..	2	..
		654	1	..	1	..	..	..
	Major Group	67	9	..	6	..	3	..
	Minor Group	670	8	..	5	..	3	..
		675	1	..	1	..	..	..
	Major Group	68	9	..	3	.	6	..
	Minor Group	684	4	..	..	..	4	..
		689	5	..	3	..	2	..
	Major Group	69	1	..	1	..	.	..
	Minor Group	691	1	..	1	..	..	..
	Major Group	70	81	..	35	..	46	..
	Minor Group	701	10	..	7	..	3	..
		702	3	..	2	..	1	..
		703	6	..	4	..	2	..
		704	4	..	2	..	2	..
		706	58	..	20	..	38	..
	Major Group	71	1	..	1	..	..	..
	Minor Group	711	1	..	1	..	..	..
	Major Group	75	10	..	3	..	7	..
	Minor Group	750	7	..	2	..	5	..
		751	3	..	1	..	2	..
	Major Group	80	1	..	1	..	..	..
	Minor Group	800	1	..	1	..	..	..
	Major Group	82	7	..	6	..	1	..
	Minor Group	823	4	..	3	..	1	..
		825	2	..	2	..	..	..
		828	1	..	1	..	..	..
	Major Group	83	2	..	2	..	..	..
	Minor Group	830	2	..	2	..	..	..
	Major Group	90	107	..	61	..	46	..
	Minor Group	900	66	..	44	..	22	..
		901	21	..	15	..	6	..
		902	19	..	2	..	17	..
		903	1	..	..	..	1	..
	Major Group	91	1	..	1	..	..	..
	Minor Group	910	1	..	1	..	..	..
	Major Group	92	16	..	8	..	8	..
	Minor Group	921	16	..	8	..	8	..
	Major Group	93	31	..	27	..	4	..
	Minor Group	930	10	..	6	..	4	.
		931	21	..	21	..	..	..
	Major Group	94	2	..	1	..	1	..
	Minor Group	940	1	..	1	..	..	..

1	2		3	4	5	6	7	8
Mathura Distt—*Concld.*	Minor Group	942	1	..	..	.	1	..
	Major Group	95	1	.	1	..	..	..
	Minor Group	959	1	..	1	..	..	..
	Major Group	96	8	..	3	..	5	..
	Minor Group	962	8	..	3	..	5	..
	Minor Group	99	51	..	38	..	13	..
	Minor Group	990	4	..	..	..	4	..
		995	47	..	38	..	9	..
Agra Distt.	Major Group	02	2	..	2	..	..	..
Agra	Minor Group	020	1	..	1	..	..	..
		021	1	..	1	..	..	.
	Major Group	03	40	..	38	..	2	..
	Minor Group	033	2	..	2	..	..	..
		034	37	..	36	..	1	..
		039	1	..	..	..	1	..
	Major Group	20	25	..	24	..	1	..
	Minor Group	201	1	..	1	..	.	..
		204	3	.	3	..	.	..
		205	3	..	2	..	1	..
		207	14	..	14	..	..	..
		209	4	..	4	..	..	..
	Major Group	21	20	.	16	..	4	..
	Minor Group	211	15	..	13	..	2	..
		213	1	..	1	..	..	..
		215	4	..	2	..	2	..
	Major Group	23	1	.	1	..	..	..
	Minor Group	231	1	..	1	..	..	..
	Major Group	24	2	..	2	..	..	
	Minor Group	249	2	..	2	..	..	.
	Major Group	26	48	..	47	..	1	
	Minor Group	260	1	..	1	..	..	..
		261	4	..	4	..	..	..
		262	1	..	1	..	..	..
		263	15	..	14	..	1	..
		264	24	..	24	..	..	..
		266	3	..	3	..	..	..
	Major Group	27	48	..	45	..	3	..
	Minor Group	271	7	.	7	..	..	..
		272	7	..	6	..	1	..
		273	33	..	31	..	2	..
		276	1	..	1	..	..	..
	Major Group	28	51	..	47	..	4	.
	Minor Group	284	6	..	4	..	2	..
		285	33	..	32	..	1	..
		289	12	..	11	..	1	..
	Major Group	29	372	.	298	..	74	..
	Minor Group	290	46	..	40	..	6	..
		291	317	..	253	..	64	..
		293	6	..	5	..	1	..
		294	1	..	..	..	1	..
		299	2	..	..	..	2	..
	Major Group	30	45	..	45	..	.	.
	Minor Group	300	2	..	2	..	..	..
		301	12	..	12	..	..	..
		302	2	..	2	..	..	..
		303	29	..	29	..	..	..
	Major Group	31	7	.	4	..	3	..
	Minor Group	310	1	.	..	..	1	.
		314	4	.	2	..	2	..
		318	1	..	1	..	..	..
		319	1	..	1	..	..	..

APPENDIX A-3—Contd.

1	2		3	4	5	6	7	8
Agra Distt.—*Contd.*	Major Group	32	10	..	10	..	..	..
Agra	Minor Group	320	1	..	1	..	..	..
		321	2	..	2	..	..	..
		322	4	..	4	..	..	..
		326	3	..	3	..	..	..
	Major Group	33	92	..	83	..	9	..
	Minor Group	331	91	..	83	..	8	..
		334	1	..	..	..	1	..
	Major Group	34	79	..	70	..	9	..
	Minor Group	340	3	..	3	..	..	..
		341	5	..	5	..	..	..
		343	63	..	55	..	8	..
		344	2	..	2	..	..	..
		345	4	..	3	..	1	..
		349	2	..	2	..	..	..
	Major Group	35	23	..	19	..	4	..
	Minor Group	352	2	..	2	..	..	..
		357	4	..	4	..	..	..
		358	3	..	3	..	..	..
		359	14	..	10	..	4	..
	Major Group	37	2	..	1	..	1	..
	Minor Group	371	1	..	1	..	..	..
		374	1	..	..	..	1	..
	Major Group	38	26	..	26	..	..	..
	Minor Group	380	1	..	1	..	..	..
		381	3	..	3	..	..	..
		383	16	..	16	..	..	..
		387	3	..	3	..	..	..
		389	3	..	3	..	..	..
	Major Group	39	44	..	34	..	10	..
	Minor Group	390	2	..	1	..	1	..
		391	7	..	6	..	1	..
		392	14	..	11	..	3	..
		393	3	..	3	..	..	..
		394	11	..	9	..	2	..
		399	7	..	4	..	3	..
	Major Group	40	35	..	32	..	3	..
	Minor Group	400	28	..	28	..	..	..
		401	7	..	4	..	3	..
	Major Group	41	1	..	1	..	..	..
	Minor Group	410	1	..	1	..	..	..
	Major Group	42	2	..	1	..	1	..
	Minor Group	420	2	..	1	..	1	..
	Major Group	50	85	..	74	..	11	..
	Minor Group	500	81	..	70	..	11	..
		501	1	..	1	..	..	..
		503	2	..	2	..	..	..
		504	1	..	1	..	..	..
	Major Group	51	9	..	5	..	4	..
	Minor Group	512	1	..	1	..	..	..
		513	8	..	4	..	4	..
	Major Group	60	7	..	5	..	2	..
	Minor Group	600	2	..	..	..	2	..
		601	4	..	4	..	..	..
		608	1	..	1	..	..	..
	Major Group	62	2	..	1	..	1	..
	Minor Group	623	2	..	1	..	1	..
	Major Gropp	65	80	..	71	..	9	..
	Minor Group	650	13	..	10	..	3	..
		651	28	..	28	..	..	..
		653	31	..	25	..	6	..

1	2		3	4	5	6	7	8
Agra Distt —*Contd.*	Minor Group	654	4	..	4	..	..	..
Agra		659	4	..	4	..	..	..
	Major Group	66	6		5		1	..
	Minor Group	660	5	.	4	.	1	.
		661	1	..	1	.	..	..
	Major Group	67	13	..	13	..	..	..
	Minor Group	670	5	..	5	..	..	..
		675	1	..	1	..	..	..
		676	6	..	6	..	..	..
		679	1	..	1	..	..	.
	Major Group	68	32	..	29	..	3	..
	Minor Group	680	4	.	3	.	1	..
		681	3	..	3	..	.	..
		683	1	..	1	..	..	..
		689	24	..	22	..	2	..
	Major Group	69	4	..	4	..	..	..
	Minor Group	690	1	..	1	..	..	..
		691	3	..	3	.	..	..
	Major Group	70	239	..	182	.	57	..
	Minor Group	700	14	..	10	..	4	..
		701	24	..	13	..	11	..
		702	20	..	14	..	6	..
		703	53	..	48	.	5	..
		704	16	.	13	..	3	..
		705	21	..	15	.	6	..
		706	91	..	69	..	22	..
	Major Group	72	1	.	..		1	..
	Minor Group	721	1	..	..	..	1	..
	Major Group	73	4	..	3	..	1	..
	Minor Group	730	4	..	3	..	1	..
	Major Group	74	1	..	1	..	..	..
	Minor Group	749	1	..	1	..	..	..
	Major Group	75	32	..	27	..	5	..
	Minor Group	750	31	..	26	..	5	..
		751	1	..	1	..	..	..
	Major Group	80	9	..	7	..	2	..
	Minor Group	800	7	..	6	..	1	..
		801	2	..	1	..	1	..
	Major Group	81	1	..	1	..	..	..
	Minor Group	811	1		1	..	..	..
	Major Group	82	44	..	41	..	3	..
	Minor Group	820	5	..	3	..	2	..
		821	2	..	2	..	..	..
		823	20	..	19	..	1	..
		825	14	..	14	..	..	..
		828	2	..	2	..	..	..
		829	1	..	1	.	..	..
	Major Group	83	7	..	7	..	..	..
	Minor Group	830	7	..	7	.	..	..
	Major Group	90	747	6	588	6	159	..
	Minor Group	900	501	..	401	.	100	..
		901	172	..	131	..	41	..
		902	73	6	56	6	17	..
		903	1	..	..	..	1	..
	Major Group	91	55	1	41	1	14	..
	Minor Group	910	55	1	41	1	14	..
	Major Group	92	50	..	37	..	13	..
	Minor Group	921	50	..	37	..	13	..
	Major Group	93	21	..	18	..	3	..
	Minor Group	930	20	..	17	..	3	..
		931	1	..	1	..	..	..

APPENDIX A-3—Contd.

1		2	3	4	5	6	7	8
Agra Distt—*Concld.*								
Agra	Major Group	94	4	..	4	..	..	..
	Minor Group	940	1	.	1	..	..	..
		942	2	..	2	..	..	..
		949	1	..	1	..	..	..
	Major Group	96	39	..	34	..	5	..
	Minor Group	960	9	..	8	..	1	..
		961	10	..	8	..	2	..
		962	9	..	7	..	2	..
		963	1	..	1	..	..	..
		969	10	..	10	..	..	..
	Major Group	99	483	..	391	..	92	..
	Minor Group	990	48	..	35	..	13	..
		995	435	..	356	..	79	..
Firozabad (SUA)	Major Group	22	1	..	1	..	..	..
	Minor Group	221	1	..	1	..	..	..
Firozabad (Agra)	Major Group	26	2	..	1	..	1	..
	Minor Group	262	1	..	.	.	1	..
		264	1	..	1	..	..	..
	Major Group	29	2	..	2	.	..	..
	Minor Group	291	2	..	2	..	..	..
	Major Group	32	313	12	247	12	66	..
	Minor Group	320	18	12	18	12	..	..
		321	295	..	229	..	66	..
	Major Group	33	3	..	3	..	..	..
	Minor Group	335	3	.	3	..	..	..
	Major Group	34	1	..	1	..	..	..
	Minor Group	340	1	..	1	..	..	..
	Major Group	38	1	..	1	..	..	..
	Minor Group	381	1	..	1	..	..	..
	Major Group	40	2	..	1	..	1	..
	Minor Group	400	1	..	..	..	1	..
		401	1	..	1	..	..	..
	Major Group	50	61	.	59	..	2	..
	Minor Group	500	53	..	51	..	2	..
		502	5	..	5	..	..	..
		503	2	..	2	..	..	..
		509	1	..	1	..	..	..
	Major Group	60	12	..	12	..	..	..
	Minor Group	600	1	..	1	..	..	..
		601	7	..	7	..	..	..
		606	1	..	1	..	..	..
		607	1	..	1	..	..	..
		608	2	..	2	..	..	..
	Major Group	65	61	..	59	..	2	..
	Minor Group	650	34	..	34	..	..	..
		651	10	..	8	..	2	..
		653	6	..	6	..	..	..
		654	4	..	4	..	..	..
		655	2	..	2	..	..	..
		656	2	..	2	..	..	..
		659	3	..	3	.	..	..
	Major Group	66	11	..	10	..	1	..
	Minor Group	660	10	..	9	..	1	..
		661	1	..	1	..	..	..
	Major Group	67	11	..	9	..	2	..
	Minor Group	670	5	..	5	..	..	..
		676	1	..	1	..	..	..
		679	5	..	3	..	2	..
	Major Group	68	16	..	16	..	.	..
	Minor Group	680	1	..	1	..	..	..
		681	1	..	1	..	..	..

1		2	3	4	5	6	7	8
		689	14	..	14	..	..	..
Firozabad—*Concld.*	Major Group	69	6	..	6	..	..	..
Agra	Minor Group	690	4	..	4	..	..	..
		691	2	..	2	..	..	..
	Major Group	70	76	..	73	..	3	..
	Minor Group	701	3	.	3	..	..	..
		702	8	..	8	..	..	..
		703	10	..	10	..	..	..
		704	17	..	17	..	..	..
		705	9	..	9	..	..	..
		706	29	..	26	..	3	..
	Major Group	73	2	..	2	..	..	..
	Minor Group	730	2	..	2	..	..	..
	Major Group	75	5	..	5	..	..	..
	Minor Group	750	2	..	2	..	..	..
		751	3	..	3	..	..	..
	Major Group	82	38	..	37	..	1	..
	Minor Group	820	1	..	1	..	..	..
		823	29	..	28	..	1	..
		825	4	..	4	..	..	..
		827	1	..	1	..	..	..
		828	1	..	1	..	..	..
		829	2	..	2	..	..	..
	Major Group	83	1	..	1	..	..	..
	Minor Group	830	1	..	1	..	..	..
	Major Group	90	49	1	48	1	1	..
	Minor Group	900	13	..	12	..	1	..
		901	26	..	26	..	..	..
		902	10	1	10	1	..	..
	Major Group	91	30	4	29	4	1	..
	Minor Group	910	30	4	29	4	1	..
	Major Group	92	20	..	20	..	..	..
	Minor Group	921	20	..	20	..	..	..
	Major Group	93	15	..	14	..	1	..
	Minor Group	930	15	..	14	..	1	..
	Major Group	94	4	..	3	..	1	..
	Minor Group	940	2	..	2	..	..	..
		941	1	..	1	..	..	..
		942	1	..	..	..	1	..
	Major Group	95	1	..	1	..	..	..
	Minor Group	959	1	..	1	..	..	..
	Major Group	96	41	..	38	..	3	..
		960	16	..	15	..	1	..
		961	5	..	4	..	1	..
		962	20	..	19	..	1	..
	Major Group	99	193	1	189	1	4	..
	Minor Group	990	4	..	4	..	..	..
		995	189	1	185	1	4	..
Farrukhabad Distt.	Major Group	01	15	..	..	..	15	..
Farrukkhabad	Minor Group	018	15	..	..	..	15	..
	Major Group	02	7	..	..	..	7	..
	Minor Group	020	7	..	..	..	7	..
	Major Group	03	43	..	15	..	28	..
	Minor Group	032	18	..	..	..	18	..
		034	23	..	13	..	10	..
		039	2	..	2	..	..	..
	Major Group	19	1	..	1	..	..	..
	Minor Group	190	1	..	1	..	..	..
	Major Group	20	59	..	10	..	49	..
	Minor Group	201	4	..	4	..	..	..
		205	22	..	..	..	22	..

1	2	3	4	5	6	7	8
Farrukhabad Distt—*Contd.* Minor Group	207	27	..	..	..	27	..
Farrukhabad	209	6	..	6	..	..	..
Major Group	21	35	..	5	..	30	..
Minor Group	210	12	..	..	..	12	..
	211	5	..	5	..	..	..
	215	18	..	..	..	18	..
Major Group	23	25	..	..	..	25	..
Minor Group	235	25	..	..	..	25	..
Major Group	26	6	..	6	..	..	..
Minor Group	264	6	..	6	..	..	..
Major Group	27	7	..	7	..	..	..
Minor Group	272	1	..	1	..	..	..
	273	6	..	6	..	..	..
Major Group	28	28	..	28	..	..	..
Minor Group	283	2	..	2	..	..	..
	285	1	..	1	..	..	..
	288	1	..	1	..	..	..
	289	24	..	24	..	..	..
Major Group	31	2	..	2	.	..	..
Minor Group	314	1	..	1	..	..	..
	318	1	..	1	..	..	..
Major Group	32	3	..	3	..	..	..
Minor Group	321	2	..	2	..	..	..
	322	1	..	1	..	..	..
Major Group	33	15	..	..	.	15	..
Minor Group	331	15	..	..	..	15	..
Major Group	34	239	..	219	..	20	..
Minor Group	340	9	..	2	..	7	..
	341	1	..	1	..	..	..
	343	186	..	186	..	..	..
	344	14	..	14	..	..	..
	345	14	..	1	..	13	..
	349	15	..	15	..	..	..
Major Group	35	7	..	7	..	..	..
Minor Group	350	2	..	2	..	..	..
	351	1	..	1	..	..	..
	352	1	..	1	..	..	..
	354	2	..	2	..	..	..
	358	1	..	1	..	..	..
Major Group	36	25	..	10	..	15	..
Minor Group	360	2	..	2	..	..	..
	363	8	..	8	..	..	..
	365	15	..	..	..	15	..
Major Group	37	3	..	3	..	..	..
Minor Group	374	3	..	3	..	..	..
Major Group	39	16	..	16	..	..	..
Minor Group	391	8	..	8	..	..	..
	392	1	..	1	..	..	..
	393	2	..	2	..	..	..
	394	2	..	2	..	..	..
	399	3	..	3	.	..	..
Major Group	40	8	..	1	..	7	..
Minor Group	400	1	..	1	..	..	..
	401	7	..	..	..	7	..
Major Group	50	22	..	7	..	15	..
Minor Group	500	6	..	6	..	..	..
	501	15	..	..	..	15	..
	503	1	..	1	..	..	..
Major Group	60	7	..	7	..	..	..
Minor Group	600	7	..	7	..	..	..
Major Group	65	8	3	2	..	6	3

1	2		3	4	5	6	7	8
Farrukhabad Distt.—	Minor Group	650	8	3	2	..	6	3
Concld. Farrukhabad	Major Group	66	2	..	..	..	2	..
	Minor Group	660	2	..	..	..	2	..
	Major Group	67	3	..	3	..	..	..
	Minor Group	672	3	..	3	..	..	..
	Major Group	68	1	..	1	..	..	..
	Minor Group	689	1	..	1	..	..	..
	Major Group	70	16	..	4	..	12	..
	Minor Group	701	9	..	..	..	9	..
		702	2	..	2	..	..	..
		703	4	..	1	..	3	..
		704	1	..	1	..	..	..
	Major Group	75	9	..	1	..	8	..
	Minor Group	750	9	..	1	..	8	..
	Major Group	82	4	..	4	..	..	..
	Minor Group	823	4	..	4	..	..	..
	Major Group	83	6	..	..	..	6	..
	Minor Group	830	6	..	..	..	6	..
	Major Group	90	98	..	98	..	..	..
	Minor Group	900	48	..	48	..	..	..
		901	39	..	39	..	..	..
		903	11	..	11	..	..	..
	Major Group	91	1	..	1	..	..	
	Minor Group	910	1	..	1	..	..	..
	Major Group	92	66	..	12	..	54	..
	Minor Group	920	1	..	1	..	..	..
		921	65	..	11	..	54	..
	Major Group	93	1	..	1	..	..	..
	Minor Group	930	1	..	1	..	..	..
	Major Group	96	42	4	2	..	40	4
	Minor Group	960	15	..	1	..	14	..
		961	18	3	..	..	18	3
		962	8	1	..	..	8	1
		969	1	..	1	..	..	..
	Major Group	99	159	..	95	..	64	..
	Minor Group	990	14	..	..	..	14	..
		995	145	..	95	..	50	..
Allahabad Distt.	Major Group	00	1	..	1	..	..	..
Allahabad	Minor Group	002	1	..	1	..	..	..
	Major Group	03	5	..	5	..	..	..
	Minor Group	030	1	..	1	..	..	..
		034	3	..	3	..	..	..
		039	1	..	1	..	..	..
	Major Group	11	1	..	1	..	..	..
	Minor Group	110	1	..	1	..	..	..
	Major Group	19	..	22	..	22	..	..
	Minor Group	190	..	22	..	22	..	..
	Major Group	20	1	..	..	..	1	..
	Minor Group	209	1	..	..	..	1	..
	Major Group	21	12	..	2	..	10	..
	Minor Group	211	12	..	2	..	10	..
	Major Group	23	3	..	2	..	1	..
	Minor Group	231	2	..	1	..	1	..
		239	1	..	1	..	..	..
	Major Group	24	2	..	2	..	..	..
	Minor Group	249	2	..	2	..	..	..
	Major Group	26	7	..	7	..	..	..
	Minor Group	260	1	..	1	..	..	..
		261	1	..	1	..	..	..
		263	1	..	1	..	..	..
		264	4	..	4	..	..	..

1		2	3	4	5	6	7	8
Allahabad Distt.—*Contd.*	Major Group	27	2	..	1	..	1	..
Allahabad	Minor Group	273	2	..	1	..	1	..
	Major Group	28	10	..	3	..	7	..
	Minor Group	286	6	..	1	..	5	..
		287	1	..	1	..	..	..
		289	3	..	1	..	2	..
	Major Group	31	7	..	3	..	4	..
	Minor Group	313	1	..	..	..	1	..
		314	6	..	3	..	3	..
	Major Group	32	6	..	5	..	1	..
	Minor Group	320	1	..	1	..	..	..
		321	2	..	2	..	..	..
		329	3	..	2	..	1	..
	Major Group	33	7	..	3	..	4	..
	Minor Group	330	7	..	3	..	4	..
	Major Group	34	4	..	1	..	3	..
	Minor Group	343	3	..	1	..	2	..
		344	1	..	..	..	1	..
	Major Group	36	5	..	2	..	3	..
	Minor Group	360	2	..	1	..	1	..
		362	2	..	..	..	2	..
		369	1	..	1	..	..	..
	Major Group	38	11	..	3	..	8	..
	Minor Group	383	1	..	1	..	..	..
		389	10	..	2	..	8	..
	Major Group	39	5	..	1	..	4	..
	Minor Group	394	2	..	..	..	2	..
		399	3	..	1	..	2	..
	Major Group	40	32	..	19	..	13	..
	Minor Group	400	20	..	16	..	4	..
		401	12	..	3	..	9	..
	Major Group	42	16	..	3	..	13	..
	Minor Group	420	16	..	3	..	13	..
	Major Group	50	7	..	2	..	5	..
	Minor Group	500	7	..	2	..	5	..
	Major Group	62	1	..	1	..	..	..
	Minor Group	623	1	..	1	..	..	..
	Major Group	63	1	..	..	..	1	..
	Minor Group	632	1	..	..	..	1	..
	Major Group	64	1	..	..	..	1	..
	Minor Group	649	1	..	..	..	1	..
	Major Group	65	40	..	24	..	16	..
	Minor Group	650	25	..	13	..	12	..
		651	5	..	3	..	2	..
		652	2	..	2	..	..	..
		653	2	..	2	..	..	..
		654	5	..	4	..	1	..
		659	1	..	..	..	1	..
	Major Group	66	1	..	..	..	1	..
	Minor Group	660	1	..	..	..	1	..
	Major Group	67	12	..	4	..	8	..
	Minor Group	670	6	..	1	..	5	..
		675	3	..	3	..	..	..
		679	3	..	..	..	3	..
	Major Group	68	3	..	2	..	1	..
	Minor Group	680	1	..	1	..	..	..
		681	1	..	1	..	..	..
		689	1	..	..	..	1	..
	Major Group	69	3	..	1	..	2	..

1		2	3	4	5	6	7	8
Allahabad Distt—*Concld.*	Minor Group	690	3	..	1	..	2	..
Allahabad	Major Group	70	35	..	26	..	9	..
	Minor Group	700	13	..	9	..	4	..
		702	2	..	2	..	..	..
		703	3	..	2	..	1	..
		704	8	..	7	..	1	..
		706	8	..	5	..	3	..
		708	1	..	1	..	..	..
	Major Group	74	4	..	1	..	3	..
	Minor Group	740	4	..	1	..	3	..
	Major Group	75	12	..	6	..	6	..
	Minor Group	750	8	..	6	..	2	..
		751	2	..	..	..	2	..
		759	2	..	..	..	2	..
	Major Group	80	2	..	1	..	1	..
	Minor Group	800	2	..	1	..	1	..
	Major Group	81	1	..	1	..	..	..
	Minor Group	811	1	..	1	..	..	..
	Major Group	82	24	..	10	..	14	..
	Minor Group	820	1	..	..	..	1	..
		823	6	..	4	..	2	..
		824	1	..	..	..	1	..
		825	15	..	5	..	10	..
		829	1	..	1	..	..	..
	Major Group	83	4	..	1	..	3	..
	Minor Group	830	4	..	1	..	3	..
	Major Group	90	1,317	2	711	2	606	.
	Minor Group	900	939	..	489	..	450	..
		901	359	2	215	2	144	..
		902	19	..	7	..	12	..
	Major Group	91	6	..	2	..	4	..
	Minor Group	910	6	..	2	..	4	..
	Major Group	92	194	2	67	2	127	..
	Minor Group	920	11	..	4	..	7	..
		921	183	2	63	2	120	..
	Major Group	93	29	..	15	..	14	..
	Minor Group	930	29	..	15	..	14	..
	Major Group	94	14	..	14	..	..	..
	Minor Group	940	12	..	12	..	..	..
		949	2	..	2	..	..	..
	Major Group	95	3	..	..	..	3	..
	Minor Group	950	1	..	..	..	1	..
		959	2	..	..	..	2	..
	Major Group	96	153	1	126	1	27	..
	Minor Group	960	50	..	38	..	12	..
		961	19	1	15	1	4	..
		962	4	..	4	..	..	..
		969	80	..	69	..	11	..
	Major Group	99	398	8	319	8	79	..
	Minor Group	990	73	..	35	..	38	..
		995	325	8	284	8	41	..
Jhansi Distt.	Major Group	03	3	..	3	..	..	..
Jhansi	Minor Group	033	3	..	3	..	..	..
	Major Group	05	1	..	1	..	..	..
	Minor Group	051	1	..	1	..	..	..
	Major Group	20	12	..	12	..	..	..
	Minor Group	201	9	..	9	..	..	..
		204	2	..	2	..	..	..
		209	1	..	1	..	..	..
	Major Group	21	1	..	1	..	..	..
	Minor Group	211	1	..	1	..	..	..

1		2	3	4	5	6	7	8
Jhansi Distt.—*Contd.*	Major Group	22	1	..	1	..	..	..
Jhansi	Minor Group	226	1	..	1	..	..	..
	Major Group	26	2	..	2	..	..	..
	Minor Group	264	2	..	2	..	..	..
	Major Group	27	7	..	7	..	..	..
	Minor Group	272	5	..	5	..	..	..
		273	2	..	2	..	..	..
	Major Group	29	1	..	1	..	..	..
	Minor Group	291	1	..	1	..	..	..
	Major Group	31	10	..	10	..	..	..
	Minor Group	313	10	..	10	..	..	..
	Major Group	32	3	..	3	..	..	..
	Minor Group	328	3	..	3	..	..	..
	Major Group	39	6	..	6	..	..	..
	Minor Group	391	1	..	1	..	..	..
		392	3	..	3	..	..	..
		394	2	..	2	..	..	..
	Major Group	40	1	..	1	..	..	..
	Minor Group	401	1	..	1	..	..	..
	Major Group	50	20	..	20	..	..	..
	Minor Group	500	20	..	20	..	..	..
	Major Group	51	5	..	5	..	..	..
	Minor Group	512	5	..	5	..	..	..
	Major Group	60	1	..	1	..	..	..
	Minor Group	600	1	..	1	..	..	..
	Major Group	65	10	2	10	2	..	..
	Minor Group	650	4	2	4	2	..	..
		651	4	..	4	..	..	..
		652	1	..	1	..	..	..
		656	1	..	1	..	..	..
	Major Group	68	7	..	7	..	..	..
	Minor Group	681	1	..	1	..	..	..
		689	6	..	6	..	..	..
	Major Group	69	3	..	3	..	..	..
	Minor Group	690	1	..	1	..	..	..
		691	2	..	2	..	..	..
	Major Group	70	21	..	21	..	..	..
	Minor Group	702	8	..	8	..	..	..
		703	1	..	1	..	..	..
		704	5	..	5	..	..	..
		706	7	..	7	..	..	..
	Major Group	75	4	..	4	..	..	..
	Minor Group	750	3	..	3	..	..	..
		751	1	..	1	..	..	..
	Major Group	82	15	..	15	..	..	..
	Minor Group	821	3	..	3	..	..	..
		823	3	..	3	..	..	..
		825	9	..	9	..	..	..
	Major Group	90	179	4	179	4	..	..
	Minor Group	900	167	4	167	4	..	..
		901	9	..	9	..	..	..
		902	2	..	2	..	..	..
		903	1	..	1	..	..	..
	Major Group	91	15	1	15	1	..	..
	Minor Group	910	15	1	15	1	..	..
	Major Group	92	3	..	3	..	..	..
	Minor Group	921	3	..	3	..	..	..
	Major Group	93	4	..	4	..	..	..
	Minor Group	930	4	..	4	..	..	..
	Major Group	96	9	..	9	..	..	..
	Minor Group	960	9	..	9	..	..	..

1	2		3	4	5	6	7	8
Jhansi Distt.—*Concld.*	Major Group	99	62	11	62	11	...	..
Jhansi	Minor Group	990	20	..	20	..	..	..
		995	42	11	42	11	..	..
Lucknow Distt.	Major Group	01	2	1	1	1	1	..
Lucknow	Minor Group	017	.	1	..	1	..	..
		019	2	..	1	..	1	..
	Major Group	03	4	..	1	..	3	..
	Minor Group	031	1	..	..	..	1	..
		039	3	.	1	.	2	..
	Major Group	21	5	..	1	..	4	..
	Minor Group	211	5	..	1	..	4	..
	Major Group	23	66	1	64	1	2	..
	Minor Group	231	1	1	..	1	1	..
		232	43	.	42	.	1	..
		239	22	..	22		..	..
	Major Group	26	8	..	8		..	..
	Minor Group	262	3	..	3	.	.	..
		263	2	..	2		..	..
		264	3	..	3		..	..
	Major Group	27	7	..	3	..	4	..
	Minor Group	270	2	..	..	..	2	..
		273	2	..	.	.	2	..
		274	3	..	3	.	..	..
	Major Group	28	2	..	.	..	2	..
	Minor Group	284	1	..	..	..	1	..
		285	1	.		..	1	..
	Major Group	31	2	..		..	2	..
	Minor Group	313	2	..	..	..	2	..
	Major Group	32	4	..	4	..	..	..
	Minor Group	320	2	..	2	..	..	..
		323	2	.	2	..	..	..
	Major Group	33	1	..	.	..	1	..
	Minor Group	330	1	..	..	..	1	..
	Major Group	34	16	1	10	1	6	..
	Minor Group	340	1	..	..	..	1	.
		343	7	..	5	..	2	..
		344	5	1	3	1	2	..
		345	3	..	2	..	1	..
	Major Group	36	2		2	..	..	..
	Minor Group	362	2	.	2	..	..	..
	Major Group	37	48	..	24	..	24	..
	Minor Group	371	36	.	17	..	19	..
		372	11	..	7	.	4	..
		373	1	..	..	..	1	..
	Major Group	38	13	..	7	..	6	..
	Minor Group	380	4	.	2	..	2	..
		382	1	.	.	..	1	..
		383	8	.	5		3	..
	Major Group	39	1	..	.	.	1	..
	Minor Group	399	1	.	..	..	1	..
	Major Group	40	50	4	31	4	19	.
	Minor Group	400	29	2	19	2	10	..
		401	21	2	12	2	9	..
	Major Group	42	12	..	11	..	1	..
	Minor Group	420	12	..	11	..	1	..
	Major Group	50	104	.	48	..	56	.
	Minor Group	500	98	..	46	..	52	..
		501	6	.	2	..	4	..
	Major Group	51	56	4	21	4	35	..
	Minor Group	510	31	1	19	1	12	..
		512	18	..	.	..	18	..

APPENDIX A-3—Contd.

1		2	3	4	5	6	7	8
Lucknow Distt.—*Concld.*	Minor Group	513	2	.	1	..	1	..
Lucknow		519	4	3		3	4	..
		514	1		1	.	.	..
	Major Group	62	9	.	4	.	5	..
	Minor Group	620	5	.	4	.	1	..
		621	2	..	..	..	2	..
		623	2	.	..	..	2	..
	Major Group	65	36	1	24	1	12	..
	Minor Group	650	..	1	..	1	..	..
		651	17	.	15	..	2	..
		652	4	.	..	.	4	..
		656	4	..	..	.	4	..
		659	11		9	.	2	..
	Major Group	68	13	..	10	..	3	..
	Minor Group	680	3	..	..	..	3	..
		689	10	..	10	..	..	..
	Major Group	69	20		7	..	13	..
	Minor Group	690	20		7	..	13	..
	Major Group	70	24	.	7	.	17	..
	Minor Group	700	4	.	3	.	1	..
		701	1	.	.	..	1	..
		702	1		1	.	..	..
		703	6	.	2	.	4	..
		704	1	..	..	..	1	..
		705	1	.	..	..	1	..
		706	10	.	1	..	9	.
	Major Group	75	2	..	1	.	1	..
	Minor Group	750	1	.	1	..	..	..
		751	1	..	..	..	1	..
	Major Group	80	14	..	14	..	..	..
	Minor Group	800	14	..	14	..	..	..
	Major Group	82	15	..	13	..	2	..
	Minor Group	820	1	..	..	..	1	..
		821	1	.	..	.	1	..
		823	7	.	7	..	..	..
		829	6	..	6	..	..	..
	Major Group	83	20	..	17	..	3	..
	Minor Group	830	20	..	17	..	3	..
	Major Group	90	49	..	30	..	19	..
	Minor Group	900	44	..	28	..	16	..
		901	5	..	2	..	3	..
	Major Group	91	2	..	..	..	2	..
	Minor Group	910	2	..	..	..	2	..
	Major Group	92	21	..	16		5	..
	Minor Group	920	1	..	..	..	1	..
		921	18	.	16	..	2	..
		922	2	.	.	.	2	..
	Major Group	93	17	.	14	.	3	..
	Minor Group	930	17	.	14	..	3	..
	Major Group	94	2	.	1	..	1	..
	Minor Group	941	2	.	1	..	1	..
	Major Group	95	18	1	15	1	3	..
	Minor Group	950	17	..	15	..	2	..
		951	1	1	..	1	1	..
	Major Group	96	123	.	106		17	..
	Minor Group	960	4	.	.		4	..
		961	10		..	..	10	..
		962	106	..	106			..
		963	3		..		3	..
	Major Group	99	40	.	14		26	..
	Minor Group	995	40	..	14	.	26	..

1		2	3	4	5	6	7	8
Faizabad Distt.	Major Group	02	3	..	2	..	1	..
Faizabad	Minor Group	020	3	..	2	..	1	..
	Major Group	03	9	..	5	..	4	..
	Minor Group	031	5	..	4	..	1	..
		034	1	..	..	..	1	..
		039	3	..	1	..	2	..
	Major Group	05	1	..	..	..	1	..
	Minor Group	051	1	..	..	..	1	..
	Major Group	20	1	..	..	..	1	.
	Minor Group	204	1	..	.	..	1	..
	Major Group	.21	1	..	1	..	..	..
	Minor Group	211	1	..	1	..	..	..
	Major Group	.23	1	..	..	..	1	..
	Minor Group	235	1	..	..	..	1	..
	Major Group	.24	1	..	1	..	..	..
	Minor Group	244	1	..	1	..	..	..
	Major Group	26	3	..	1	..	2	..
	Minor Group	264	3	..	1	..	2	..
	Major Group	.27	3	..	..	..	3	..
	Minor Group	273	3	..	..	..	3	..
	Major Group	29	5	..	..	..	5	..
	Minor Group	291	5	..	...	..	5	..
	Major Group	.30	1	..	1	..	..	..
	Minor Group	304	1	..	1	..	..	..
	Major Group	32	1	..	..	..	1	..
	Minor Group	322	1	..	..	..	1	..
	Major Group	34	3	..	3	..	..	..
	Minor Group	343	3	.	3	..	..	..
	Major Group	37	1	.	1	..	..	..
	Minor Group	372	1	.	1	..	..	..
	Major Group	.39	1	.	1	..	..	..
	Minor Group	394	1		1	..	..	
	Major Group	40	3	..	3	..	..	..
	Minor Group	400	3	..	3	..	..	..
	Major Group	.42	1	..	1	..	..	.
	Minor Group	420	1	..	1	..	..	..
	Major Group	.50	31	..	4	..	27	..
	Minor Group	500	28	.	1	..	27	..
		501	1	.	1	..	..	
		504	2	..	2	..	..	..
	Major Group	.63	1	..	1	..	..	.
	Minor Group	631	1	..	1	..	..	.
	Major Group	.64	1	..	1	..	..	.
	Minor Group	644	1	..	1	..	..	.
	Major Group	.65	18	..	18	..	5	..
	Minor Group	650	8	..	4	..	4	.
		651	4	..	4	..	..	
		653	4	..	4	..	..	..
		654	1	..	..	..	1	..
		655	1	..	1	..	..	
	Major Group	.66	3	..	3	..	..	..
	Minor Group	660	3	..	3	..	..	..
	Major Group	67	1	..	..	..	1	..
	Minor Group	672	1	..	..	..	1	..
	Major Group	.68	10	..	4	..	6	..
	Minor Group	683	1	..	1	..	..	.
		684	2	..	2	..	..	
		689	7	..	1	..	6	..
	Major Group	69	12	..	7	..	5	.
	Minor Group	690	9	..	5	..	4	..
		691	3	..	2	..	1	.

1		2	3	4	5	6	7	8
Gorakhpur Distt—*Concld.*	Major Group	70	144	..	112	..	32	..
Gorakhpur.	Minor Group	700	87	..	86	..	1	.
		701	6	..	5	..	1	.
		704	5	..	2	.	3	..
		706	46	..	19	.	27	..
	Major Group	75	18	..	16	..	2	.
	Minor Group	750	17	..	15	..	2	..
		751	1	..	1	.	..	..
Faizabad	Major Group	80	1	..	1		..	..
	Minor Group	800	1	..	1		..	..
	Major Group	83	15	..	15		.	.
	Minor Group	830	15	..	15		..	..
	Major Group	90	59	..	55		4	.
	Minor Group	900	6	..	6		..	
		901	30	..	26	.	4	..
		902	10	..	10	.	..	
		903	13	..	13	.	..	.
	Major Group	92	19	..	10		9	
	Minor Group	921	19	..	10	..	9	..
	Major Group	93	6	..	4	..	2	.
	Minor Group	930	5	..	3	.	2	.
		931	1	..	1	..	.	
	Major Group	94	9	..	..	..	9	
	Minor Group	940	9	..	..	..	9	.
	Major Group	95	1	..	1	..	..	..
	Minor Group	959	1	..	1	..	..	..
	Major Group	96	14	..	8	..	6	..
	Minor Group	960	5	..	5	..	..	..
		961	4	..	1	..	3	..
		962	2	..	1	..	1	
		969	3	..	1	..	2	..
	Major Group	99	19	..	17	..	2	
	Minor Group	990	2	..	2	..	..	
		995	17	..	15	..	2	.
Gorakhpur Distt.	Major Group	03	2	..	2	..	..	..
Gorakhpur	Minor Group	034	2	..	2	..	..	..
	Major Group	20	2	..	2	..	..	..
	Minor Group	204	2	..	2	..	..	..
	Major Group	26	3	..	3	..	..	..
	Minor Group	264	3	..	3	..	..	..
	Major Group	27	3	..	2	..	1	..
	Minor Group	272	1	..	1	..	..	..
		273	2	..	1	..	1	..
	Major Group	28	4	..	4	..	..	..
	Minor Group	283	2	..	2	..	..	..
		284	1	..	1	..	..	..
		285	1	..	1	..	..	..
	Major Group	29	1	..	1	..	..	..
	Minor Group	291	1	..	1	..	..	..
	Major Group	30	2	..	2	..	..	..
	Minor Group	301	2	..	2	..	..	..
	Major Group	31	70	3	12	3	58	..
	Minor Group	311	69	3	12	3	57	..
		312	1	..	..	..	1	..
	Major Group	32	1	..	1	..	..	..
	Minor Group	321	1	..	1	..	..	..
	Major Group	33	2	..	2	..	..	..
	Minor Group	335	1	..	1	..	..	..
		339	1	..	1	..	..	..
	Major Group	35	1	..	1	..	..	..
	Minor Group	350	1	..	1	..	..	..

1		2	3	4	5	6	7	8
Gorakhpur Distt—*Concld.*	Major Group	37	264	1	244	1	20	..
Gorakhpur	Minor Group	372	257	..	239	..	18	..
		373	1	..	1	..	..	..
		379	6	1	4	1	2	..
	Major Group	38	1	..	1	..	..	..
	Minor Group	389	1	..	1	..	..	..
	Major Group	39	2	..	1	..	1	..
	Minor Group	393	1	.	..	..	1	..
		394	1	..	1	..	..	..
	Major Group	40	7	..	6	..	1	..
	Minor Group	401	7	..	6	..	1	..
	Major Group	42	1	..	1	..	..	..
	Minor Group	420	1	.	1	..	..	..
	Major Group	50	2	.	2	..	..	..
	Minor Group	500	1	..	1	..	..	..
		501	1	..	1	..	..	..
	Major Group	60	1	..	1	..	..	..
	Minor Group	600	1	..	1	..	..	..
	Major Group	65	5	1	5	1	..	..
	Minor Group	650	4	..	4	..	..	..
		653	..	1	..	1	..	..
		654	1	..	1	..	..	..
	Major Group	67	3	..	3	..	..	..
	Minor Group	670	2		2	..	..	..
		674	1	.	1	..	..	..
	Major Group	68	1	..	1	..	..	..
	Minor Group	681	1	..	1	..	..	..
	Major Group	69	2	..	2	..	..	..
	Minor Group	690	1	..	1	..	..	..
		691	1	..	1	..	..	..
	Major Group	70	67	7	51	7	16	..
	Minor Group	700	51	7	36	7	15	..
		701	3	..	2	..	1	..
		704	1	..	1	..	..	..
		706	12	..	12	..	..	..
	Major Group	73	1	..	1	..	..	..
	Minor Group	730	1	..	1	..	..	..
	Major Group	75	1	..	1	..	..	..
	Minor Group	751	1	..	1	..	..	..
	Major Group	90	43	3	36	3	7	..
	Minor Group	900	5	1	3	1	2	..
		901	35	2	30	2	5	..
		902	2	..	2	..	..	..
		903	1	..	1	..	..	..
	Major Group	92	15	39	15	39	..	..
	Minor Group	920	3	1	3	1	..	..
		921	12	38	12	38	..	..
	Major Group	93	15	25	13	25	2	..
	Minor Group	930	15	25	13	25	2	..
	Major Group	94	1	..	1	..	..	..
	Minor Group	940	1	..	1	..	..	..
	Major Group	95	..	1	..	1	..	..
	Minor Group	953	..	1	..	1	..	..
	Major Group	96	14	..	13	..	1	..
	Minor Group	960	1	..	1	..	..	..
		962	5	..	4	..	1	..
		969	8	..	8	..	..	..
	Major Group	99	3	..	3	.	..	..
	Minor Group	995	3	..	3	..	..	..
Varanasi Distt	Major Group	00	1	..	1	..	..	..
Varanasi.	Minor Group	001	1	..	1	..	..	..

1		2	3	4	5	6	7	8
Varanasi Distt—*Contd.* .	Major Group	01	1	..	..	..	1	..
Varanasi.	Minor Group	019	1	..	..	..	1	..
	Major Group	02	..	1	..	1	..	..
	Minor Group	020	..	1	..	1	..	..
	Major Group	03	4	..	2	..	2	..
	Minor Group	031	4	..	2	..	2	..
	Major Group	05	1	..	1	..	..	..
	Minor Group	050	1	..	1	..	..	..
	Major Group	06	1	3	1	3	..	..
	Minor Group	061	1	3	1	3	..	..
	Major Group	20	1	..	1	..	..	..
	Minor Group	204	1	..	1	..	..	..
	Major Group	21	1	..	..	..	1	..
	Minor Group	211	1	..	..	..	1	..
	Major Group	22	1	..	1	..	..	..
	Minor Group	226	1	..	1	..	..	..
	Major Group	23	56	1	40	1	16	..
	Minor Group	231	18	..	17	..	1	..
		234	2	..	2	..	..	..
		235	36	1	21	1	15	..
	Major Group	24	45	..	40	..	5	..
	Minor Group	243	1	..	1	..	..	..
		245	38	..	33	..	5	.
		249	6	..	6	..	..	..
	Major Group	25	2	..	2	.	..	..
	Minor Group	253	1	..	1	..	..	..
		259	1	..	1	..	..	..
	Major Group	26	11	1	10	..	1	1
	Minor Group	264	11	1	10	..	1	1
	Major Group	27	5	..	5	..	..	..
	Minor Group	272	4	..	4	..	..	..
		273	1	..	1	..	..	..
	Major Group	28	11	..	11	..	..	.
	Minor Group	284	4	..	4	..	..	..
		285	5	..	5	..	..	..
		289	2	..	2	..	..	..
	Major Group	29	2	.	2	..	..	..
	Minor Group	291	2	..	2	..	..	..
	Major Group	30	2	..	2	..	..	..
	Minor Group	306	2	..	2	..	..	.
	Major Group	31	1	..	1	..	..	..
	Minor Group	311	1	..	1	..	..	..
	Major Group	32	7	1	7	..	..	1
	Minor Group	320	4	..	4	..	..	..
		321	3	..	3	..	.	..
		322	..	1	..	..	..	1
	Major Group	33	1	..	1	..	..	..
	Minor Group	330	1	..	1	..	..	..
	Major Group	34	13	1	13	1	..	..
	Minor Group	340	2	..	2	..	..	..
		343	11	1	11	1	..	..
	Major Group	35	4	..	3	..	1	..
	Minor Group	350	1		1	.	..	..
		352	2	..	1	..	1	..
		356	1	.	1	..	..	..
	Major Group	37	1	.	..	..	1	..
	Minor Group	374	1	..		..	1	..
	Major Group	38	2	..	2	..	..	..
	Minor Group	383	1	..	1	..	..	..
		389	1	..	1	..	..	..
	Major Group	39	16	..	14	..	2	..

1		2	3	4	5	6	7	8
Varanasi Distt.—*Contd.*	Minor Group	390	9	..	8	..	1	..
Varanasi		391	1	..	..	..	1	..
		392	2	..	2	..	..	..
		394	4	..	4	..	..	..
	Major Group	40	22	..	12	..	10	..
	Minor Group	400	5	..	4	..	1	..
		401	17	..	8	..	9	..
	Major Group	41	3	..	2	..	1	..
	Minor Group	410	3	..	2	..	1	..
	Major Group	42	5	..	4	..	1	..
	Minor Group	420	5	..	4	..	1	..
	Major Group	50	100	1	96	1	4	..
	Minor Group	500	92	1	88	1	4	..
		501	8	..	8	..	..	..
	Major Group	60	1	..	1	..	..	..
	Minor Group	606	1	..	1	..	..	..
	Major Group	61	..	1	..	1	..	..
	Minor Group	610	..	1	..	1	..	..
	Major Group	65	30	6	23	6	7	..
	Minor Group	650	10	1	10	1	..	..
		651	18	4	11	4	7	..
		654	2	1	2	1	..	..
	Major Group	66	1	..	1	..	.	..
	Minor Group	660	1	..	1	..	..	..
	Major Group	67	7	..	7	..	..	..
	Minor Group	670	3	..	3	..	..	..
		676	4	..	4	..	..	..
	Major Group	68	12	..	11	..	1	..
	Minor Group	681	2	..	2	..	..	..
		683	2	..	2	..	..	..
		684	1	..	..	..	1	..
		689	7	..	7	..	..	..
	Major Group	69	..	1	..	1	..	..
	Minor Group	690	..	1	..	1	..	..
	Major Group	70	366	..	344	..	22	..
	Minor Group	700	248	..	235	..	13	..
		701	6	..	5	..	1	..
		702	3	..	2	..	1	..
		703	8	..	6	..	2	..
		704	1	..	1	..	..	..
		706	100	..	95	..	5	..
	Major Group	74	1	..	1	..	..	..
	Minor Group	749	1	..	1	..	..	..
	Major Group	75	1	..	1	..	..	..
	Minor Group	750	1	..	1	..	..	..
	Major Group	83	7	..	7	..	..	.
	Minor Group	830	7	..	7	..	..	
	Major Group	90	94	1	79	1	15	..
	Minor Group	900	52	..	43	..	9	..
		901	33	..	30	..	3	..
		902	7	1	5	1	2	..
		903	2	..	1	..	1	..
	Major Group	91	3	..	2	..	1	.
	Minor Group	910	3	..	2	..	1	.
	Major Group	92	29	2	28	1	1	1
	Minor Group	920	3	..	3	..	..	..
		921	26	2	25	1	1	1
	Major Group	93	5	1	5	1	..	..
	Minor Group	930	5	1	5	1	..	.
	Major Group	94	1	..	1	..	..	..
	Minor Group	942	1	..	1	..	..	..

1		2	3	4	5	6	7	8
Varanasi Distt.—*Concld.*	Major Group	95	4	..	3	..	1	..
Varanasi	Minor Group	950	1	..	1	..	..	..
		952	1	..	1	..	..	..
		959	2	..	1	..	1	..
	Major Group	96	33	9	29	7	4	2
	Minor Group	960	11	4	11	2	..	2
		961	13	4	11	4	2	..
		962	5	..	3	..	2	..
		963	2	..	2	..	..	..
		969	2	1	2	1	..	..
	Major Group	98	1	..	1	..	..	..
	Minor Group	980	1	..	1	..	..	..
	Major Group	99	63	2	61	..	2	2
	Minor Group	990	1	..	1	..	..	..
		995	62	2	60	..	2	2
Mirzapur Distt.	Major Group	10	2	..	..	..	2	..
Mirzapur	Minor Group	101	2	..	..	..	2	..
	Major Group	19	1	..	1	..	..	..
	Minor Group	190	1	..	1	..	..	..
	Major Group	20	8	..	8	..	..	..
	Minor Group	201	8	..	8	..	..	..
	Major Group	22	1	..	1	..	..	..
	Minor Group	226	1	..	1	..	..	..
	Major Group	23	1	..	1	..	..	..
	Minor Group	235	1	..	1	..	..	..
	Major Group	26	18	..	13	..	5	..
	Minor Group	263	15	..	10	..	5	..
		264	3	..	3	..	..	..
	Major Group	27	1	..	1	..	..	..
	Minor Group	273	1	..	1	..	..	..
	Major Group	30	2	..	2	..	..	..
	Minor Group	300	2	..	2	..	..	..
	Major Group	33	27	..	27	..	..	..
	Minor Group	331	25	..	25	..	..	..
		332	1	..	1	..	..	..
		333	1	..	1	..	..	..
	Major Group	34	43	..	40	..	3	..
	Minor Group	345	43	..	40	..	3	..
	Major Group	38	4	..	4	..	..	..
	Minor Group	389	4	..	4	..	..	..
	Major Group	39	35	..	35	..	..	..
	Minor Group	392	2	..	2	..	..	..
		399	33	..	33	..	..	..
	Major Group	40	5	..	4	..	1	..
	Minor Group	400	3	..	3	..	..	..
		401	2	..	1	..	1	..
	Major Group	50	9	..	8	..	1	..
	Minor Group	500	8	..	8	..	..	..
		501	1	..	..	..	1	..
	Major Group	51	1	..	1	..	..	..
	Minor Group	512	1	..	1	..	..	..
	Major Group	60	1	..	1	..	..	..
	Minor Group	600	1	..	1	..	..	..
	Major Group	64	1	..	1	..	..	..
	Minor Group	649	1	..	1	..	..	..
	Major Group	65	2	1	2	1	..	..
	Minor Group	651	..	1	..	1	..	..
		653	1	..	1	..	..	..
		650	1	..	1	..	..	..
	Major Group	68	1	..	1	..	..	..
	Minor Group	689	1	..	1	..	..	..

1		2	3	4	5	6	7	8
Mirzapur Distt—*Concld.*	Major Group	69	2	.	2	..	.	..
Mirzapur	Minor Group	690	1	..	1	..	..	..
		691	1	..	1	..	..	..
	Major Group	70	8	..	8	..	..	..
	Minor Group	703	1	..	1	..	..	..
		704	3	..	3	..	..	..
		706	4	..	4	..	..	..
	Major Group	75	1	..	1	..	..	..
	Minor Group	750	1	..	1	..	..	..
	Major Group	80	2	..	1	..	1	..
	Minor Group	800	2	..	1	..	1	..
	Major Group	82	1	..	1	..	..	..
	Minor Group	823	1	.	1	..	..	..
	Major Group	90	71	..	71	..	..	..
	Minor Group	900	3	..	3	..	..	..
		901	64	..	64	..	..	..
		902	4	..	4	..	..	..
	Major Group	92	26	2	26	2	..	..
	Minor Group	921	26	2	26	2	..	..
	Major Group	93	5	..	5	..	..	..
	Minor Group	930	5	..	5	..	..	..
	Major Group	95	2	..	2	..	..	..
	Minor Group	950	2	..	2	..	..	..
	Major Group	96	5	5	4	5	1	..
	Minor Group	960	..	1	..	1	..	..
		961	2	2	1	2	1	..
		962	3	..	3	..	..	..
		969	..	2	..	2	..	..
	Major Group	98	1	..	1	..	.	..
	Minor Group	980	1	..	1	..	..	..
	Major Group	99	69	10	68	10	1	..
	Minor Group	990	4	..	4	..	..	..
		995	65	10	64	10	1	..

COMMUTER BY AGE GROUP, SEX AND EDUCATIONAL LEVELS

Name of SUA (District)	Sector	Educational Levels	Age-Group	Person	Male	Female
Moradabad Distt *Moradabad*	I	(i) Illiterate	Total	415	415	..
			below 20	49	49	..
			20—34	148	148	..
			35+	218	218	..
		(ii) LWL	Total	50	50	..
			below 20	7	7	..
			20—34	19	19	..
			35+	24	24	..
		(iii) Primary & Middle	Total	117	117	..
			below 20	19	19	..
			20—34	53	53	..
			35+	45	45	..
		(iv) Matric and above	Total	49	49	..
			below 20	1	1	..
			20—34	32	32	..
			35+	16	16	..
	II	(i) Illiterate	Total	359	357	2
			below 20	48	47	1
			20—34	154	154	..
			35+	157	156	1
		(ii) LWL	Total	52	52	..
			below 20	5	5	..
			20—34	20	20	..
			35+	27	27	..
		(iii) Primary and Middle	Total	93	93	..
			below 20	12	12	..
			20—34	54	54	..
			35+	27	27	..
		(iv) Matric and above	Total	46	46	..
			below 20	2	2	..
			20—34	31	31	..
			35+	13	13	..
Rampur Distt. *Rampur*	I	(i) Illiterate	Total	358	358	..
			below 20	41	41	.
			20—34	127	127	..
			35+	190	190	..
		(ii) LWL	Total	29	29	..
			below 20	4	4	..
			20—34	13	13	..
			35+	12	12	..
		(iii) Primary and Middle	Total	43	43	..
			below 20	6	6	..
			20—34	17	17	..
			35+	20	20	..
		(iv) Matric and above	Total	14	14	..
			below 20	..	..	..
			20—34	10	10	..
			35+	4	4	..
	II	(i) Illiterate	Total	73	73	..
			below 20	5	5	..
			20—34	42	42	..
			35+	26	26	..
		(ii) LWL	Total	..	..	..
			below 20	..	..	..
			20—34	..	..	..
			35+	..	..	..
		(iii) Primary and Middle	Total	9	9	..
			below 20	..	..	..
			20—34	6	6	..
			35+	3	3	..
		(iv) Matric and above	Total	2	2	..
			below 20	..	..	..
			20—34	1	1	..
			35+	1	1	..

LWL=Literate without Educational Level

Name of SUA (District)	Sector	Educational Level	Age-group	Person	Male	Female
Bareilly Distt. *Bareilly*	I	(i) Illiterate	Total	1,275	1,275	..
			below 20	84	84	..
			20—34	388	388	..
			35+	803	803	..
		(ii) LWL	Total	225	225	..
			below 20	19	19	..
			20—34	79	79	..
			35+	127	127	..
		(iii) Primary and Middle	Total	556	556	..
			below 20	41	41	..
			20—34	276	276	..
			35+	239	239	..
		(iv) Matric and above	Total	386	386	..
			below 20	10	10	..
			20—34	215	215	..
			35+	161	161	..
	II	(i) Illiterate	Total	975	975	..
			below 20	53	53	..
			20—34	262	262	..
			35+	660	660	..
		(ii) LWL	Total	173	173	..
			below 20	7	7	..
			20—34	61	61	..
			35+	105	105	..
		(iii) Primary and Middle	Total	446	446	..
			below 20	24	24	..
			20—34	221	221	..
			35+	201	201	..
		(iv) Matric and above	Total	374	374	..
			below 20	9	9	..
			20—34	227	227	..
			35+	138	138	.
Dehra Dun Distt. *Dehra Dun*	I	(i) Illiterate	Total	72	67	5
			below 20	5	5	..
			20—34	28	26	2
			35+	39	36	3
		(ii) LWL	Total	20	18	2
			below 20	2	2	..
			20—34	4	3	1
			35+	14	13	1
		(iii) Primary and Middle	Total	84	84	..
			below 20	12	12	..
			20—34	38	38	..
			35+	34	34	..
		(iv) Matric and above	Total	93	81	12
			below 20	2	2	..
			20—34	58	48	10
			35+	33	31	2
	II	(i) Illiterate	Total	60	39	21
			below 20	8	7	1
			20—34	30	19	11
			35+	22	13	9
		(ii) LWL	Total	25	25	..
			below 20	3	3	..
			20—34	9	9	..
			35+	13	13	..
		(iii) Primary and Middle	Total	72	66	6
			below 20	10	9	1
			20—34	43	41	2
			35+	19	16	3
		(iv) Matric and above	Total	60	42	18
			below 20	2	1	1
			20—34	41	26	15
			35+	17	15	2
Saharanpur Distt. *Saharanpur*	I	(i) Illiterate	Total	58	43	15
			below 20	4	4	..
			20—34	18	13	5
			35+	36	26	10

LWL — Literate without Educational Level

APPENDIX A-4—Contd.

Name of SUA (District)	Sector	Educational Level	Age-Group	Person	Male	Female
Saharanpur Distt.—*Concld.* *Saharampur*		(ii) LWL	Total	1	1	..
			below 20	..	..	..
			20—34	..	..	..
			35+	1	1	..
		(iii) Primary and Middle	Total	3	3	..
			below 20	..	..	..
			20—34	3	3	..
			35+	..	..	..
		(iv) Matric and above	Total	1	1	..
			below 20	..		..
			20—34	1	1	..
			35+	..	..	..
	II	(i) Illiterate	Total	7	3	4
			below 20	1	1	..
			20—34	1	..	1
			35+	5	2	3
		(ii) LWL	Total	..	..	..
			below 20	..	..	..
			20—34	..	..	..
			35+	..	..	..
		(iii) Primary and Middle	Total	2	2	..
			below 20	1	1	..
			20—34	..	..	..
			35+	1	1	..
		(iv) Matric and Above	Total	..	..	..
			below 20	..	..	..
			20—34	..	..	..
			35+	..	..	..
Muzaffarnagar Dist. *Muzaffarnagar*		(i) Illiterate	Total	152	152	..
			below 20	18	18	..
			20—34	61	61	..
			35+	73	73	..
		(ii) LWL	Total	34	34	..
			below 20	7	7	..
			20—34	12	12	..
			35+	15	15	..
		(iii) Primary and Middle	Total	55	55	..
			below 20	5	5	..
			20—34	29	29	..
			35+	21	21	..
		(iv) Matric and Above	Total	37	37	..
			below 20	..	..	..
			20—34	23	23	..
			35+	14	14	..
	II	(i) Illiterate	Total	112	112	..
			below 20	16	16	..
			20—34	49	49	..
			35+	47	47	..
		(ii) LWL	Total	20	20	..
			below 20	1	1	..
			20—34	8	8	..
			35+	11	11	..
		(iii) Primary and Middle	Total	38	38	..
			below 20	4	4	..
			20—34	23	23	..
			35+	11	11	..
		(iv) Matric and Above	Total	14	14	..
			below 20	1	1	..
			20—34	10	10	..
			35+	3	3	..
Meerut Distt. *Meerut*		(i) Illiterate	Total	417	410	7
			below 20	55	55	..
			20—34	155	152	3
			35+	207	203	4
		(ii) LWL	Total	84	84	..
			below 20	13	13	..
			20—34	35	35	..
			35+	36	36	..

LWL=Literate without Educational Level

Name of SUA (District)	Sector	Educational Level	Age-Group	Person	Male	Female
Meerut Distt.—*Concld.* *Meerut*		(iii) Primary and Middle	Total	194	194	..
			below 20	29	29	..
			20—34	115	115	..
			35+	50	50	..
		(iv) Matric and Above	Total	174	173	1
			below 20	7	7	..
			20—34	113	112	1
			35+	54	54	..
	II	(i) Illiterate	Total	116	116	..
			below 20	17	17	..
			20—34	52	52	..
			35+	47	47	..
		(ii) LWL	Total	25	25	..
			below 20	4	4	..
			20—34	12	12	..
			35+	9	9	..
		(iii) Primary and Middle	Total	89	89	..
			below 20	18	18	..
			20—34	53	53	..
			35+	18	18	..
		(iv) Matric and Above	Total	65	65	..
			below 20	3	3	..
			20—34	48	48	..
			35+	14	14	..
Ghaziabad Distt. *Meerut.* ..	I	(i) Illiterate	Total	422	414	8
			below 20	27	27	..
			20—34	182	180	2
			35+	213	207	6
		(ii) LWL	Total	147	147	..
			below 20	12	12	..
			20—34	76	76	..
			35+	59	59	..
		(iii) Primary and Middle	Total	330	330	..
			below 20	23	23	..
			20—34	199	199	..
			35+	108	108	..
		(iv) Matric and Above	Total	269	269	..
			below 20	6	6	..
			20—34	194	194	..
			35+	69	69	..
	II	(i) Illiterate	Total	267	267	..
			below 20	36	36	..
			20—34	128	128	..
			35+	103	103	..
		(ii) LWL	Total	97	97	..
			below 20	11	11	..
			20—34	55	55	..
			35+	31	31	..
		(iii) Primary and Middle	Total	267	267	..
			below 20	53	53	..
			20—34	171	171	..
			35+	43	43	..
		(iv) Matric and Above	Total	140	140	..
			below 20	15	15	..
			20—34	104	104	..
			35+	21	21	..
Aligarh Distt. *Aligarh*	I	(i) Illiterate	Total	246	246	..
			below 20	26	26	..
			20—34	97	97	..
			35+	123	123	..
		(ii) LWL	Total	92	92	..
			below 20	13	13	..
			20—34	31	31	..
			35+	48	48	..
		(iii) Primary and Middle	Total	188	188	..
			below 20	36	36	..
			20—34	106	106	..
			35+	46	46	..

LWL=Literate without Educational Level

Name of SUA (Dist.ict)	Sector	Educational Level	Age-Group	Person	Male	Female
Aligarh Distt.—*Contd.*		(iv) Matric and Above	Total	64	64	..
Aligarh			below 20	4	4	..
			20—34	35	35	..
			35+	25	25	..
	II	(i) Illiterate	Total	..	..	..
			below 20	..	..	..
			20—34	..	..	..
			35+	..	..	..
		(ii) LWL	Total	..	..	..
			below 20	..	..	..
			20—34	..	..	..
			35+	..	..	..
		(iii) Primary and Middle	Total	..	..	..
			below 20	..	..	..
			20—34	..	..	..
			35+	..	..	..
		(iv) Matric and Above	Total	..	..	..
			below 20	..	..	..
			20—34	..	..	..
			35+	..	..	..
Mathura Distt.		(i) Illiterate	Total	158	158	..
Mathura.			below 20	10	10	..
			20—34	55	55	..
			35+	93	93	..
		(ii) LWL	Total	35	35	..
			below 20	4	4	..
			20—34	14	14	..
			35+	17	17	..
		(iii) Primary and Middle	Total	110	110	..
			below 20	10	10	..
			20—34	65	65	..
			35+	35	35	..
		(iv) Matric and Above	Total	39	39	..
			below 20	..	..	..
			20—34	21	21	..
			35+	18	18	..
	II	(i) Illiterate	Total	115	115	..
			below 20	20	20	..
			20—34	40	40	..
			35+	55	55	..
		(ii) LWL	Total	29	29	..
			below 20	5	5	..
			20—34	11	11	..
			35+	13	13	..
		(iii) Primary and Middle	Total	55	55	..
			below 20	8	8	..
			20—34	28	28	..
			35+	19	19	..
		(iv) Matric and Above	Total	40	40	..
			below 20	..	..	..
			20—34	22	22	..
			35+	18	18	..
Agra Distt.		(i) Literate	Total	1,200	1,200	..
Agra.			below 20	150	150	..
			20—34	410	410	..
			35+	640	640	..
		(ii) LWL	Total	355	355	..
			below 20	41	41	..
			20—34	136	136	..
			35+	178	178	..
		(iii) Primary and Middle	Total	590	587	3
			below 20	93	93	..
			20—34	288	288	..
			35+	209	206	3
		(iv) Matric and Above	Total	297	293	4
			below 20	12	12	..
			20—34	201	198	3
			35+	84	83	1

LWL=Literate without Educational Level.

Name of SUA (District)	Sector	Educational Level	Age-Group	Person	Male	Female
Agra Distt.—*Concld.*	II	(i) Illiterate	Total	217	217	..
			below 20	25	25	..
			20—34	94	94	..
			35+	98	98	..
		(ii) LWL	Total	37	37	..
			below 20	3	3	..
			20—34	17	17	..
			35+	17	17	..
		(iii) Primary and Middle	Total	159	159	..
			below 20	12	12	..
			20—34	80	80	..
			35+	67	67	..
		(iv) Matric and Above	Total	102	102	..
			below 20	..	..	..
			20—34	72	72	..
			35+	30	30	..
Firozabad Distt. *Agra*	I	(i) Illiterate	Total	483	465	18
			below 20	92	89	3
			20—34	163	155	8
			35+	228	221	7
		(ii) LWL	Total	126	126	..
			below 20	17	17	..
			20—34	40	40	..
			35+	69	69	..
		(iii) Primary and Middle	Total	190	190	..
			below 20	33	33	..
			20—34	90	90	..
			35+	67	67	..
		(iv) Matric and Above	Total	107	107	..
			below 20	4	4	..
			20—34	65	65	..
			35+	38	38	..
	II	(i) Illiterate	Total	49	49	..
			below 20	12	12	..
			20—34	13	13	..
			35+	24	24	..
		(ii) LWL	Total	4	4	..
			below 20	..	..	..
			20—34	4	4	..
			35+	..	..	..
		(iii) Primary and Middle	Total	35	35	..
			below 20	16	16	..
			20—34	13	13	..
			35+	6	6	..
		(iv) Matric and above	Total	2	2	..
			below 20	..	..	..
			20—34	1	1	..
			35+	1	1	..
Farruhabad Distt. *Farrukhabad*	I	(i) Illiterate	Total	381	381	..
			below 20	170	170	..
			20—34	122	122	..
			35+	89	89	..
		(ii) LWL	Total	118	118	..
			below 20	65	65	..
			20—34	48	48	..
			35+	5	5	..
		(iii) Primary and Middle	Total	56	56	..
			below 20	14	14	..
			20—34	30	30	..
			35+	12	12	..
		(iv) Matric and above	Total	16	16	..
			below 20	2	2	..
			20—34	9	9	..
			35+	5	5	..
	II	(i) Illiterate	Total	365	358	7
			below 20	168	164	4
			20—34	111	108	3
			35+	86	86	..

LWL= Literate without Educational Level.

Name of SUA (District)	Sector	Educational Level	Age Group	Persons	Male	Female
Farrukhabad Distt.—*Concld.*		(ii) LWL	Total	37	37	..
Farrukhabad			below 20	9	9	..
			20—34	20	20	..
			35+	8	8	..
		(iii) Primary and Middle	Total	15	15	..
			below 20	7	7	..
			20—34	5	5	..
			35+	3	3	..
		(iv) Matric and Above	Total	8	8	..
			below 20	..	..	..
			20—34	6	6	..
			35+	2	2	..
Allahabad Distt.	I	(i) Illiterate	Total	662	627	35
Allahabad			below 20	97	93	4
			20—34	199	182	17
			35+	366	352	14
		(ii) LWL	Total	260	260	..
			below 20	11	11	..
			20—34	66	66	..
			35+	183	183	..
		(iii) Primary and Middle	Total	293	293	..
			below 20	33	33	..
			20-34	126	126	..
			35+	134	134	..
		(iv) Matric and Above	Total	218	218	..
			below 20	8	8	..
			20—34	137	137	..
			35+	73	73	..
	II	(i) Illiterate	Total	356	356	..
			below 20	14	14	..
			20—34	115	115	..
			35+	227	227	..
		(ii) LWL	Total	84	84	..
			below 20	3	3	..
			20—34	34	34	..
			35+	47	47	..
		(iii) Primary and Middle	Total	317	317	..
			below 20	17	17	..
			20—34	152	152	..
			35+	148	148	..
		(iv) Matric and Above	Total	247	247	..
			below 20	8	8	..
			20—34	175	175	..
			35+	64	64	..
Jhansi Distt.	I	(i) Illiterate	Total	379	361	18
Jhansi			below 20	16	15	1
			20—34	117	110	7
			35+	246	236	10
		(ii) LWL	Total	8	8	..
			below 20	1	1	..
			20—34	4	4	..
			35+	3	3	..
		(iii) Primary and Middle	Total	29	29	..
			below 20	2	2	..
			20—34	17	17	..
			35+	10	10	..
		(iv) Matric and Above	Total	8	8	..
			below 20	..	..	..
			20—34	7	7	..
			35+	1	1	..
	II	(i) Illiterate	Total	..	..	..
			below 20	..	..	..
			20—34	..	..	..
			35+	..	..	..
		(ii) LWL	Total	..	..	..
			below 20	..	..	..
			20—34	..	..	..
			35+	..	..	..

LWL=Literate without Educational Level.

Name of SJA (District)	Sector	Educational Level	Age-Group	Person	Male	Female
Jhansi Distt.—*Concld.*		(iii) Primary and Middle	Total	..	..	..
Jhansi			below 20	..	..	..
			20—34	..	..	..
			35+	..	..	..
		(iv) Matric and Above	Total	..	..	..
			below 20	..	..	..
			20—34	..	..	..
			35+	..	..	..
Lucknow Distt.	I	(i) Illiterate	Total	299	292	7
Lucknow			below 20	52	50	2
			20—34	111	110	1
			35+	136	132	4
		(ii) LWL	Total	80	79	1
			below 20	34	34	..
			20—34	15	15	..
			35+	31	30	1
		(iii) Primary and Middle	Total	100	99	1
			below 20	37	37	..
			20—34	29	28	1
			35+	34	34	..
		(iv) Matric and Above	Total	63	59	4
			below 20	31	29	2
			20—34	23	21	2
			35+	9	9	..
	II	(i) Illiterate	Total	168	168	..
			below 20	27	27	..
			20—34	66	66	..
			35+	75	75	..
		(ii) LWL	Total	49	49	..
			below 20	14	14	..
			20—34	12	12	..
			35+	23	23	..
		(iii) Primary and Middle	Total	72	72	..
			below 20	10	10	..
			20—34	35	35	..
			35+	27	27	..
		(iv) Matric and Above	Total	10	10	..
			below 20	5	5	..
			20—34	4	4	..
			35+	1	1	..
Faizabad Distt.	I	(i) Illiterate	Total	87	87	..
Faizabad			below 20	4	4	..
			20—34	30	30	..
			35+	53	53	..
		(ii) LWL	Total	35	35	..
			below 20	1	1	..
			20—34	10	10	..
			35+	24	24	..
		(iii) Primary and Middle	Total	75	75	..
			below 20	8	8	..
			20—34	29	29	..
			35+	38	38	..
		(iv) Matric and Above	Total	95	95	..
			below 20	2	2	..
			20—34	52	52	..
			35+	41	41	..
	II	(i) Illiterate	Total	76	76	..
			below 20	1	1	..
			20—34	29	29	..
			35+	46	46	..
		(ii) LWL	Total	18	18	..
			below 20	3	3	..
			20—34	5	5	..
			35+	10	10	..
		(iii) Primary and Middle	Total	18	18	..
			below 20	4	4	..
			20—34	8	8	..
			35+	6	6	..

LWL=Literate without Educational Level.

Name of SUA (District)	Sector	Educational Level	Age-Group	Person	Male	Female
Faizabad Distt.—*Concld.* *Faizabad*		(iv) Matric and Above	Total	17	17	..
			below 20	..	..	..
			20—34	11	11	..
			35+	6	6	..
Gorakhpur Distt. *Gorakhpur*	I	(i) Illiterate	Total	165	161	4
			below 20	6	6	..
			20—34	36	36	..
			35+	123	119	4
		(ii) LWL	Total	94	92	2
			below 20	3	3	..
			20—34	24	24	..
			35+	67	65	2
		(iii) Primary and Middle	Total	136	113	23
			below 20	4	4	..
			20—34	58	50	8
			35+	74	59	15
		(iv) Matric and Above	Total	118	67	51
			below 20	..	..	..
			20—34	67	35	32
			35+	51	32	19
	II	(i) Illiterate	Total	58	58	..
			below 20	..	..	..
			20—34	27	27	..
			35+	31	31	..
		(ii) LWL	Total	14	14	..
			below 20	..	..	..
			20—34	6	6	..
			35+	8	8	..
		(iii) Primary and Middle	Total	21	21	..
			below 20	..	..	..
			20—34	11	11	..
			35+	10	10	..
		(iv) Matric and above	Total	14	14	..
			below 20	..	..	..
			20—34	11	11	..
			35+	3	3	..
Varanasi Distt. *Varanasi*	I	(i) Illiterate	Total	472	448	24
			below 20	80	80	..
			20—34	128	119	9
			35+	264	249	15
		(ii) LWL	Total	180	180	..
			below 20	31	31	..
			20—34	39	39	..
			35+	110	110	..
		(iii) Primary and Middle	Total	177	176	1
			below 20	23	23	..
			20—34	80	80	..
			35+	74	73	1
		(iv) Matric and Above	Total	75	75	..
			below 20	10	10	..
			20—34	35	35	..
			35+	30	30	..
	II	(i) Illiterate	Total	63	56	7
			below 20	8	7	1
			20—34	34	29	5
			35+	21	20	1
		(ii) LWL	Total	4	4	..
			below 20	..	..	..
			20—34	1	1	..
			35+	3	3	..
		(iii) Primary and Middle	Total	23	23	..
			below 20	4	4	..
			20—34	12	12	..
			35+	7	7	..
		(iv) Matric and Above	Total	17	17	..
			below 20	..	..	..
			20—34	8	8	..
			35+	9	9	..

LWL = Literate without Educational Level.

Name of SUA (District)	Sector	Educational Level	Age-Group	Person	Male	Female
Mirzapur Distt.	I	(i) Illiterate]	Total	212	195	17
Mirzapur			below 20	37	32	5
			20—34	102	99	3
			35+	73	64	9
		(ii) LWL	Total	19	19	..
			below 20	3	3	..
			20—34	10	10	..
			35+	6	6	..
		(iii) Primary and Middle	Total	88	88	..
			below 20	9	9	..
			20—34	49	49	..
			35+	30	30	..
		(iv) Matric and Above	Total	40	39	1
			below 20	1	1	..
			20—34	24	23	1
			35+	15	15	..
	II	(i) Illiterate	Total	12	12	..
			below 20	..	..	..
			20—34	9	9	..
			35+	3	3	..
		(ii) LWL	Total	1	1	..
			below 20	..	..	..
			20—34	..	..	..
			35+	1	1	..
		(iii) Primary and Middle	Total	1	1	..
			below 20	..	..	..
			20—34	1	1	..
			35+	..	..	..
		(iv) Matric and Above	Total	1	1	..
			below 20	..	..	..
			20—34	..	..	..
			35+	1	1	..

LWL=Literate without Educational Level.

MGIPCBE—S2—1 Census/UP/78—17-8-81—300.

LIST OF AGENTS FOR THE SALE OF THE GOVERNMENT OF INDIA PUBLICATIONS

(As on 25th November, 1976)

Station	Sl. No.	Name of the party	Cat. of Agents
1	2	3	4
AGRA	1	National Book House, Jeoni Mandi.	(Reg)
	2	Wedhwa & Co., 45, Civil Lines.	(Reg.)
	3	Barwari Lal Jain, Publishers, Moti Katra.	(Rest.)
	4	Asa Ram Baldev Dass & Sons, Bagh Muzaffarpur.	(Rest.)
	5	Jeevan Book Depot, Raja Mandi	(Rest)
AHMEDABAD	6	Balgovind Booksellers, Gandhi Road.	(Rest.)
	7	Chandra Kant Chiman Lal Vora. 57-2, Gandhi Road, P B No 163.	(Reg)
	8	New Order Book Co., Gandhi Road. Ellis Bridge.	(Reg.)
	9	Sastu Kitab Ghar, Near Relief Talkies, Patthar Kava Relief Road.	(Reg.)
	10	Gujarat Law House, Near Municipal Swimming Bath.	(Rest.)
	11	Mahajan Bros, Super Market Basement, Ashram Road. Navrangpura.	(Rest.)
	12	Himanshu Book Co., 10, Mission Market, Near Gujarat College.	(Rest.)
	13	Academic Book Centre, Bisket Gali.	(Rest.)
	14	Dinesh Book House, Madalpur.	(Rest.)
AHMED-NAGAR	15	V T. Jorwekar Prop. Rama General Stores, Navi Path.	(Rest.)
AJMER	16	Book Land, 663, Madar Gate.	(Reg)
	17	Rajputana Book House, Station Road.	(Reg.)
ALIGARH	18	Friend's Book House, Muslim University Market.	(Reg.)
	19	New Kitab Ghar, Mill Market.	(Rest)
	20	Shalig Ram & Sons, 12, Madar Gate.	(Rest.)
ALLAHABAD	21	Kitabistan, 17-A, Kamla Nehru Road.	(Reg.)
	22	Law Book Co., Sardar Patel Marg, P.B.-4.	(Reg)
	23	Ram Narain Lal Beni Madho, 2-A, Katra Road.	(Reg.)
	24	Universal Book Co., 20, M.G. Road.	(Reg.)
	25	University Book Agency (of Lahore), Elgin Road.	(Reg.)
	26	Bharat Law House, 15, Mahatma Gandhi Marg.	(Rest.)
	27	Chandralok Prakashan, 73, Darbhanga Colony.	(Rest.)
	28	Ram Narain Lal Beni Prasad, 2/A, Katra Road.	(Rest.)
	29	S/s A H. Wheeler & Co. Pvt. Ltd., City Book Shop.	(Rest.)
	30	New Book House, 32, Tashkant Road.	(Rest.)
ALLAHABAD —*contd.*	31	Law Publishers, Sardar Patel Marg.	(Rest.)
AMBALA CANTT.	32	English Book Depot, Ambala Cantt.	(Reg.)
AMRITSAR	33	Amar Nath & Sons, Near P.O., Majith Mandi	(Reg.)
	34	Law Book Agency, G.T. Road, Putligarh.	(Reg.)
	35	The Book Lovers, Retreat, Hall Bazar.	(Reg.)
ANAND	36	Vijaya Stores, Station Road.	(Rest.)
ANANTPUR	37	Sri Vani Stores, Kamala Nagar.	(Rest.)
AURANGA-BAD	38	Marathwada Book Distributors, Aurangabad.	(Rest.)
BALLAB-GARH	39	Om Trade Well, Unchagaon Gate.	(Rest.)
BALDEOGHAR	40	Bhakat Brothers, S B. Roy Road.	(Rest.)
BANGALORE	41	Bangalore Ptg & Publishing Co, Pvt Ltd, 88, Mysore Road, P.O. B. No 1807.	(Reg.)
	42	International Book House, P. Ltd, 4F, M.G. Road.	(Reg.)
	43	M.P P. House, 87, 1st Cross, Gandhinagar.	(Reg.)
	44	Balajee Book Co, No. 2, East Tank Bank Road, Ramakrishnapuram	(Rest.)
	45	S.S. Book Emporium, 118 Mount Joy Road, Hanumant Nagar.	(Reg.)
	46	Standard Book Depot, Avenue Road.	(Reg.)
	47	Vichara Sahitya Ltd., Balepet.	(Reg.)
	48	Atma Stores, 5th Cross. Malleswaram.	(Rest)
	49	Coming Man, Residency Road, Bangalore.	(Rest)
BANSDRONI	50	S/s. Manoj Book Corner, B-20, Niranjan Pally, 24-Parganas.	(Reg.)
BAREILLY	51	Agarwal Bros., Bara Bazar.	(Reg.)
	52	Pathak Pustak Bhawan, Ram Narain Park.	(Rest.)
BARODA	53	New Medical Book House, 540, Madenzamba Road.	(Rest.)
	54	Chandrakant Mohan Lal Shah Gaini Ambegaokers Wada, Raopura.	(Rest.)
	55	Baroda Productivity Council (Book Div.), Baroda.	(Rest.)
	56	Hemdip Agencies, Madanzampa Road.	(Rest.)
BELGHARIA	57	Granthaloka, 5/1, Ambica Mukherji Road, 24-Parganas, W.B.	(Rest.)
BHAGALPUR	58	Paper Stationery Stores, D.N. Singh Road.	(Reg.)

Station	Sl. No.	Name of the party	Cat. of Agents
1	2	3	4
BHAVA-NAGAR	59	Shah Parsotam Das Gigabhai, M. G. Road.	(Rest.)
BHOPAL	60	Ivall Book Depot, Moh. Din. B'dg, Sultania Road.	(Reg.)
	61	Bhopal Sahitya Sadan, Publishers, Booksellers & Stationers, 3, Lalwani Press Road.	(Rest.)
BHUBANESH-WAR	62	Prabhat K Mahapatra, Bhubaneshwar Marg.	(Rest)
BIJAPUR	63	Sh. D V Deshpande Recognised Law Booksellers Prop : Vinod Book Depot, Near Shiralshetti Chowk.	(Rest.)
BIKANER	64	Bhadaoi Bros., Goga Gate.	(Rest.)
	65	Gadodia Pustak Bhandar, Fed Bazar	(Rest.)
BOLPUR	66	Bolpur Pustakalaya, Rabindra Sarai P.O Bolpur, Birbhum (W.B.)	(Rest.)
BOMBAY	67	Charles Lambert & Co., 101, M.G. Road.	(Reg.)
	68	Cooperators Book Depot. 5/32, Ahmed Sailor Building, Dadar	(Reg.)
	69	Current Book House, Maruthi Lane, Raghunath Dadaji Street	(Reg.)
	70	Current Technical Literature Co. P.Ltd., India House, 1st Floor.	(Reg.)
	71	C Jamnadas & Co., Booksellers 146-C, Princess Street	(Reg.)
	72	International Book House Ltd., 9, Ash Lane, M G Road	(Reg.)
	73	Kothari Book Depot, King Edward Road.	(Reg.)
	74	Lakhani Book Depot Girgaum	(Reg.)
	75	Minerva Book Shop 10, Kailash Darshan 3rd Floor, Nava Chowk	(Reg.)
	76	N M Tripathi P. Ltd., Princess Street.	(Reg.)
	77	Lok Vangmaya Griha Pvt Ltd., 190/B. Khetwadi Main Road.	(Reg.)
	78	World Literature Pyare Singh Chug House, Agra Road.	(Rest.)
	79	69-A International Subscription Agency, Police Court Lane, Bombay-1.	(Rest.)
	80	Swastik Sales Co. Scientific & Technical Booksellers P B. 6007.	(Rest.)
	81	M. & J. Services, 2-1, Bahri Building.	(Reg.)
	82	Popular Book Depot, Lamington Road.	(Reg.)
	83	Sunderdas Gian Chand. 601, Girgaum Road, Near Princess Street	(Reg.)
	84	Thacker & Co., Rampart Row.	(Reg.)
	85	All India Book Supply Co., 342, Kalbadevi Road	(Reg.)
	86	Amalgamated Press, 41, Hamam Street	(Rest.)
	87	Asian Trading Co., 310, the Mirabalee P.M 1505.	(Rest.)
	88	Secretary Sales tax Practitioners Association, Room No. 8, Palton Road.	(Rest.)
BOMBAY —*contd.*	89	Usha Book Depot, 585, Chira Bazar.	(Reg.)
	90	S/S. Taxation Publications, B/22, Sea, Gull Apartment, 4-A, Bhula Bhai Desai Road.	(Rest.)
	91	Indian Book House Subscription Agency, Dr. D.N Rd.	(Rest)
	92	Dhan Lal Brothers, S. Gandhi Road.	(Reg.)
	93	International Publications, P.B. 7170, Kurla.	(Rest.)
	94	International Book Links, Marine Lines.	(Rest.)
	95	Bhayani Book Depot, 150, Princess Street.	(Reg.)
	96	National Book Centre, Tardeo Air Condition Market	(Rest.)
	97	Universal Book Corpn., Dhobi Talao	(Rest.)
	98	Subscribers Subscription Services, India, 190, Bazar Gate Street.	(Rest)
CALCUTTA	99	Current Literature Co., 208, M G. Road	(Rest.)
	100	Dass Gupta & Co. Ltd., 54/2, College Street.	(Reg.)
	101	Firm K L Mukhopadhyaya, 6/1A, Bancharma Akrur Lane.	(Reg.)
	102	Oxford Book Stationery Co., 17, Park Street.	(Reg.)
	103	R. Chambrary & Co. Ltd., Kant House, P.33, Mission Row Extension	(Reg.)
	104	S.C Sarkar & Sons P. Ltd., I.C. College	(Reg.)
	105	S.K. Lahiri & Co. Ltd., College Street.	(Reg.)
	106	W. Newman & Co. Ltd., 3, Old Court House Street.	(Reg.)
	107	Indian Book Dist. Co., C-52, M G. Road.	(Rest.)
	108	K K. Roy. 55, Bariahat Road, P.B No 10210.	(Rest.)
	109	Manimala. 123, Bow Bazar Street	(Reg.)
	110	Modern Book Depot, 78, Clowringhee Centres.	(Reg)
	111	New Script, 172/3, Rash Behari Avenue.	(Reg.)
	112	Mukherjee Library, 1, Gopi Mohan Datta Lane.	(Rest.)
	113	S Bhattacharya & Co., 49, Dharamtalla Street.	(Rest.)
	114	Scientific Book Agency, 103, Netaji Subhash Road.	(Rest.)
	115	P.D. Upadhyay, 15, Munshi Sardaruddin Lane.	(Reg)
	116	Universal Book Dist., 8/2, Hastings Street.	(Rest.)
	117	N M. Roy Chowdhury Co. P. Ltd, 72 M G Road	(Rest.)
	118	Mainisha Granthalaya P. Ltd, 4/3-B, Bankim Chatterji Street.	(Rest.)
	119	Sushanta Kr. De, 32/C, Gopal Boral Street.	(Rest.)
	120	K P. Bagchi, 286, B.B. Ganguli Street.	(Reg.)

Station	Sl. No.	Name of the party	Cat. of Agents
1	2	3	4
CALCUTTA —*contd.*	121	Overseas Publications, 14, Hare Street.	(Rest.)
	122	A G. Law Book Stall, 5/1-B, Gope Lane.	(Rest.)
	123	Das Book Agency, 4-Seth Bagan Road.	(Rest.)
	124	Book Corporation, 1-Mangoe Lane, Calcutta.	(Rest.)
CALICUT	125	Touring Book Stall, Court Road.	(Rest.)
CHANDI-GARH	126	Jain Law Agency, Shop No. 5, Sector 22-D.	(Reg.)
	127	Mehta Bros., 1933, Sector 22-B.	(Reg.)
	128	Rama News Agency, Booksellers, Sector-22.	(Reg.)
	129	Universal Book Store, Sector 17-D.	(Reg.)
	130	English Book Shop, 14, Sector-22 T-D.	(Rest.)
	131	Jain General House, Sector No. 77-72(2), Sector 17-D.	(Reg.)
	132	Jain & Co., 1165, Sector 18-C	(Reg.)
	133	Manik Book Shop, 70-72, 5, Sec. 17-D.	(Regt)
	134	Naveen Book Agency, 80-82, Sec. 17-D.	(Rest.)
	135	Chandigarh Law House, 1002, Sec. 22-B.	(Rest.)
COIMBA-TORE	136	Marry Martin, 9/79, Gokhale Street.	(Reg.)
	137	Dina Mani Stores, 8/1, Post Office Road.	(Rest.)
	138	Continental Agencies, 4/A, Sakhti Vihar.	(Rest.)
	139	Radha Mani Stores, 60A, Raja Street.	(Rest.)
CUTTACK	140	Cuttack Law Times, Cuttack	(Rest.)
	141	D. P. Soor & Sons. Manglabad.	(Rest.)
	142	New Students Store	(Rest.)
DEHRA DUN	143	Bishan Singh & Mahendra Pal Singh, 318, Chukhuwala.	(Rest.)
	144	Jugal Kishore & Co., Rajpur Road.	(Reg.)
	145	National News Agency, Paltan Bazar.	(Reg.)
	146	Sant Singh & Sons, 28, Rama Market.	(Rest.)
	147	Universal Book House, 39A, Rajpur Road.	(Rest.)
	148	Natraj Publishers, 52, Rajpur Road.	(Reg.)
DELHI	149	Atma Ram & Sons, Kashmere Gate.	(Reg.)
	150	Bahri Bros., 243, Lajpat Rai Market.	(Reg.)
	151	Bawa Harkishan Dass Bedi (Vijaya General Agency), Delhi Ahata Kedara Chamalhan Road.	(Reg.)
	152	Bookwells, 85, Sant Narankari Colony, P.B. 1565, Delhi-110009.	(Reg.)
	153	Dhanwant Medical & Law Book House, 1522, Lajpat Rai Market.	(Reg.)
	154	Federal Law Depot, Kashmere Gate.	(Reg.)
DELHI—*contd.*	155	Imperial Publishing Co., 3, Faiz Bazar, Daryaganj.	(Reg.)
	156	Indian Army Book Depot, 3, Ansari Road, Daryaganj.	(Reg.)
	157	J.M. Jaina & Bros., Mori Gate	(Reg.)
	158	Kitab Mahal (Wholesale Division) P. Ltd., 28, Faiz Bazar.	(Reg.)
	159	K.L. Seth, Suppliers of Law, Commercial & Technical Books, Shantinagar, Ganeshpura.	(Reg.)
	160	Metropolitan Book Co., I, Faiz Bazar.	(Reg.)
	161	Publication Centre, Subzi Mandi, Opp. Birla Mills.	(Reg.)
	162	Sat Narain & Sons, 2, Shivaji Stadium, Jain Mandir Road, New Delhi.	(Reg.)
	163	Universal Book & Stationery Co., 16, Netaji Subhas Marg.	(Reg.)
	164	Universal Book Traders, 80, Gokhale Market.	(Reg.)
	165	Youngman & Co., Nai Sarak	(Reg.)
	166	Amar Hind Book Depot, Nai Sarak.	(Rest.)
	167	All India Educational Supply Co, Sri Ram Buildings, Jawahar Nagar.	(Rest.)
	168	B. Nath & Bros., 3808, Charkawalan (*Chowri Bazar*)	(Rest.)
	169	General Book Depot, 1691, Nai Sarak.	(Reg.)
	170	Hindi Sahitya Sansar, 1543, Nai Sarak.	(Rest.)
	171	Law Literature House, 2646, Balimaran.	(Rest.)
	172	Munshi Ram Manohar Lal, Oriental Book Sellers & Publishers, P.B No. 1160, Nai Sarak.	(Rest.)
	173	Premier Book Co., Printers, Publishers and Booksellers, Nai Sarak.	(Reg.)
	174	Overseas Book Agency, 3810, David Street, Darya Ganj-110006.	(Reg.)
	175	Amir Book Depot, Nai Sarak	(Rest.)
	176	Rajpal & Sons, Kashmere Gate.	(Rest.)
	177	Saini Law Publishing Co., Darya-Ganj.	(Reg.)
	178	Moti Lal Banarsi Dass, Bangalow Road, Jawahar Nagar.	(Reg.)
	179	Sangam Book Depot, Main Market, Gupta Colony	(Reg.)
	180	Summer Bros., P. O. Birla Lines	(Rest.)
	181	University Book House, 15, U.B. Bangalow Road, Jawahar Nagar.	(Rest)
	182	Om Law Book House, Civil Court Compound.	(Reg.)
	183	Ashoka Book Agency, 2/29, Roop Nagar.	(Reg.)
	184	Educational Book Agency (India), 5-D, Kamla Nagar.	(Rest.)
	185	D.K Book Organisation, 74-D, Anand Nagar.	(Reg.)
	186	Hindustan Book Agencies (India), 17-UB, Jawahar Nagar.	(Reg.)
	187	Eagle Book Service, Ganeshpura.	(Rest.)

Station	Sl. No.	Name of the party	Cat. of Agents
1	2	3	4
DELHI—*concld.*	188	Krishan Law House, Tis Hazari	(Regular)
	189	Raj Book Agency, A-99, Shivpuri.	(Reg.)
	190	Indian Documentation Service, Ansari Road.	(Rest.)
	191	Kaushik Stationery, Padam Nagar	(Rest.)
	192	Standard Book Sellers, 402, Kucha (Chandni Chowk) Balaqui, Dariba Kalan.	(Reg.)
	193	Modern Book Centre, Muncipal F. No. 8, Bangalow Marg, Delhi	(Rest.)
	194	Delhi Law House, Tis Hazari Court, Civil Wings.	(Reg.)
	195	Capital Law House, Viswas Nagar Shahdra.	(Rest.)
DEORIA*	196	Madanlal Radhakrishna, Deoria (U.P.)	(Rest.)
DHANBAD	197	New Sketch Press, Post Box 26.	(Rest.)
DHARWAR	198	Bharat Book Depot & Prakashan, Subhas Road.	(Rest.)
	199	Akalwadi Book Depot, Vijay Road.	(Rest.)
ERNAKULAM	200	Pai & Co., Broadway	(Rest.)
ERODE	201	Kumaran Book Depot	(Rest.)
FEROZEPUR CANTT.	202	English Book Depot, 78, Jhoke Road.	(Reg.)
GAUHATI	203	United Publishers, Pan Bazar, Main Road.	(Rest.)
	204	Ashok Publishing House, Murlidhar Sharma Road.	(Rest.)
GAYA	205	Sahitya Sudan, Gautam Buddha Marg.	(Regular)
	206	Bookmans, Nagmatia Garrage, Swarajpuri Road.	(Rest.)
GHAZIABAD	207	Jayana Book Agency, Outside S.D. Inter College, G.T. Road.	(Rest.)
	208	S. Gupta, 342, Ram Nagar.	(Reg.)
GOA	209	Singhal's Book House, P.O.B. No. 70, Near the Church.	(Rest.)
GURGAON	210	Prabhu Book Service, Nai Subzi Mandi.	(Rest.)
GUNTUR	211	Book Lovers P. Ltd., Arundelpet, Chowrasta.	(Reg)
GWALIOR	212	Loyal Book Depot, Patankar Bazar, Lashkar.	(Reg.)
	213	Titer Bros, Sarafe.	(Rest.)
	214	Anand Pustak Sadan, 32, Prem Nagar.	(Regular)
	215	M.C. Daftari, Prop., M B. Jain & Bros. Booksellers, Saraja, Lashkar.	(Rest.)
	216	Grover Law House, Nr. High Court Gali.	(Rest.)
	217	Kitab Ghar, High Court Road,	(Rest.)
	218	Adarsh Pustak Sadan, 5/26 Bhau-Ka Bazar.	(Regular)
HARDWAR	219	Seva Kunj, Kanshal Bhawan, Bara Hampuri.	(Rest.)
HATHRAS	220	Jain Book, Depot, Rohtak Wala Nohra, Agra Road.	(Rest.)
	221	Shri Ram Prakash Sharma, Hathras.	(Rest.)
HUBLI	222	Pervaji's Book House, Station Road.	(Reg.)
HYDERABAD	223	The Swaraj Book Depot, Lakdikapul.	(Reg.)
	224	Bhasha Prakashan, 22-5-69, Gharkaman.	(Rest.)
	225	Book Syndicate, Devka Mahal, Opp. : Central Bank.	(Reg.)
	226	Labour Law Publications, 873, Sulthan Bazar	(Reg.)
	227	Asia Law House, Opp. High Court.	(Regular)
	228	Book Links Corporation, Narayanagoda.	(Reg.)
INDORE	229	Wadhwa & Co., 27, Mahatma Gandhi Road.	(Reg.)
	230	Madhya Pradesh Book Centre, 41, Ahilyapura.	(Rest.)
	231	Modern Book House, Shiv Vilas Palace.	(Reg.)
	232	Swarup Bros., Khajuri Bazar	(Reg.)
	233	Vinay Pushtak Bhandar	(Rest.)
JABALPUR	234	Modern Book House, 286, Jawaharganj	(Reg.)
	235	Popular Law House, Nr. Omti P. O.	(Rest.)
	236	Paras Book Depot, 129, Cantt.	(Rest.)
JAIPUR	237	India Book House, Fatehpurika Darwaza.	(Rest.)
	238	Dominion Law Depot, Shaw Bldg., S.M. Highway, P.B. No. 23.	(Rest.)
	239	Pitaliya Pushtak Bhandar, Mishra Rajajika Rasta.	(Rest.)
	240	University Book House, Choura Rasta.	(Rest)
JAIPUR CITY	241	Bharat Law House, Booksellers & Publishers, Opp. Prem Prakash Cinema.	(Reg.)
	242	Popular Book Depot, Chaura Rasta.	(Reg.)
	243	Vani Mandir, Swami Mansing Highway.	(Reg.)
	244	Raj Books & Subs. Agency, 16, Nehru Bazar.	(Rest.)
	245	Krishna Book Depot, Chaura Rasta.	(Rest.)
	246	Best Book Co., S.M.S. Highway.	(Rest.)
	247	Kishore Book Depot, Sardar Patel Marg.	(Reg.)
	248	Rastogi Brothers, Tripatia Bazar, Jaipur.	(Reg.)
JAMMU TAWI	249	Rainas News Agency, Dak Bungalow.	(Reg.)
JAMNAGAR	250	Swadesh Vastu Bhandar, Ratnabai Masjid Road.	(Reg.)

Station	Sl. No.	Name of the party	Cat. of Agents
1	2	3	4
JAMSHEDPUR	251	Amar Kitab Ghar, Diagonal Road, P B. No. 78.	(Reg.)
	252	Gupta Stores, DhatKidith.	(Reg.)
	253	Sanyal Bros, Booksellers & News Agents, 26, Main Road.	(Rest.)
	254	Sokhey Trading Co., Diagonal Road.	(Rest.)
JEYPORE	255	Bhagbathi Pustak Bhandar, Main Road	(Rest.)
JHANSI	256	Universal Law House, 186, Chandar Shekhar Azad.	(Rest.)
JHUNJHUNU (RAJ)	257	Shashi Kumar Sharat Chandra	(Reg.)
JODHPUR	258	Chopra Bros., Tripolia Bazar.	(Reg.)
	259	Dwarka Das Rathi, Wholesale Books and News Agents.	(Reg.)
	260	Kitab Ghar, Sojati Gate	(Reg)
	261	Rajasthan Law House, High Court Road.	(Rest.)
JULLUNDUR	262	Hazoorina Bros., Main Gate	(Rest.)
JULLUNDUR CITY	263	University Publishers, Railway Road.	(Rest.)
	264	Law Book Depot, Adda Basti, G T. Road.	(Rest.)
KANPUR	265	Advani & Co., P. Box 100, The Mall.	(Reg.)
	266	Sahitya Niketan, Sharadhanand Park.	(Reg.)
	267	Universal Book Stall, The Mall	(Reg.)
	268	Gandhi Shanti Pratisthan Kendra, Civil Lines.	(Rest.)
	269	Law Book Emporium, 16/60, Civil Lines.	(Rest.)
KAPSAN	270	Parkashan Parararan, 1/90, Namdar Niwas Azad Marg.	(Reg.)
KHURDA	271	Kitab Mahal Khurda (Distt. Puri)	(Rest.)
KOLHAPUR	272	Maharashtra Granth Bhandar, Mahadwar Road.	(Rest.)
KUMTA	273	S.V. Kamat, Booksellers & Stationers (S. Kanara).	(Reg.)
KURSEONG	274	Asoke Brothers, Darjeeling	(Rest.)
LUCKNOW	275	Balkrishna Book Co., B-12-A, Nirala Nagar.	(Reg.)
	276	British Book Depot, 84, Hazaratganj.	(Reg.)
	277	Eastern Book Co., 34, Lalbagh Road.	(Reg.)
	278	Ram Advani Hazaratganj, P. B. 154.	(Reg.)
	279	Acquarium Supply Co., 213, Faizabad Road.	(Rest.)
	280	Civil & Military Educational Stores, 106/B, Sadar Bazar.	(Rest.)
LUDHIANA	281	Lyall Book Depot, Chaura Bazar.	(Reg.)
	282	Mohindra Bros., Katcheri Road	(Rest.)
	283	Nanda Stationery Bhandar, Pustak Bazar.	(Reg.)
	284	The Pharmacy News, Pindi Street.	(Rest.)
MADRAS	285	Account Test Institute, P. O. 760, Egmore	(Reg.)
	286	C. Subbiah Chetty & Co., 62, Blg. Street, Triplicane.	(Reg.)
	287	K. Krishnamurty, Post Box 384.	(Reg.)
	288	P. Vardhachary & Co., 8, Linghi Chetty Street.	(Reg.)
	289	C Sitaraman & Co., 33, Royapettach High Road.	(Reg.)
	290	M. Seshachalam & Co., 14, Sajkurama Chetty Street.	(Rest.)
	291	Madras Book Agency, 42, Tirumangalam Road.	(Rest)
	292	The Rex Trading Co., P.B. 5049, 111, Pedariar Koil Street.	(Rest.)
	293	Mohan Pathippagam & Book Depot, 3, Pycraits Road, Triplicane.	(Rest.)
	294	Swamy Publishers, P. B. No. 2468.	(Rest.)
	295	Naresh Co., 3, Dr. Rangachari Road, Mylapore.	(Rest.)
	296	Sangam Publishers, 11, S.C. Street.	(Rest.)
MADURAI	297	Ezhil Enterprises, 116, Palace Road.	(Rest.)
MANDSAUR	298	Nahata Bros., Booksellers & Stationers.	(Rest.)
MANGALORE	299	K. Bhoja Rao & Co., Kodial Bail.	(Rest.)
MANIPUR	300	P.C. Jain & Co., Imphal	(Rest)
MEERUT	301	Loyal Book Depot, Chhipi Tank	(Reg.)
	302	Prakash Educational Stores, Subhas Bazar.	(Reg.)
	303	Bharat Educational Stores Chhipi Tank.	(Reg.)
	304	Nand Traders, Tyagi Market.	(Rest.)
MHOW CANTT.	305	Oxford Book Depot, Main Street	(Rest.)
MORADABAD	306	Rama Book Depot, Station Road	(Rest.)
MUSSOURI	307	Hind Traders, N.A.A. Centre, Dick Road.	(Reg.)
MUZAFFARNAGAR	308	B S. Jain & Co., 71, Abupura.	(Reg.)
	309	Gargya & Co., 139, G. New Market 8.	(Rest.)
MUZAFFARPUR	310	Scientific & Educational Supply Syndicate.	(Rest.)
MYSORE	311	H. Vankataramiah & Sons, Krishnarajendra Circle.	(Reg.)
	312	People Book House, Opp. Jagan Mohan Palace.	(Reg.)
	313	Geeta Book House, New Statue Circle.	(Reg.)
NADIAD	314	R.S. Desai, Station Road	(Rest.)
NAGPUR	315	Western Book Depot, Residency Road.	(Reg.)
	316	The Executive Secretary, Mineral Industry Association, Mineral House, Near All India Radio Square.	(Rest.)

Station	Sl. No.	Name of the party	Cat. of Agents
1	2	3	4
NAINI TAL	317	Consal Book Depot, Bara Bazar	(Reg.)
NEW DELHI	318	Amrit Book Co., Connaught Circus.	(Reg.)
	319	Bhawani & Sons, 8F, Connaught Circus.	(Reg.)
	320	Central News Agency, 23/90, Connaught Circus.	(Reg.)
	321	English Book Stores, 7-L, Connaught Circus, P. B. No. 328.	(Reg)
	322	Jain Book Agency, C-9, Prem House, Connaught Place.	(Reg.)
	323	Jayana Book Depot, P.B. No. 2505, Karol Bagh.	(Reg.)
	324	Luxmi Book Store, 72, Janpath, P.B. No. 553.	(Reg.)
	325	Mehra Bros., 50-G, Kalkaji, New Delhi-19.	(Reg.)
	326	Navyug Traders, Desh Bandhu Gupta Road, Dev Nagar.	(Reg.)
	327	New Book Depot, Latest Books, Periodicals Sty., P.B. No. 96, Connaught Place.	(Reg.)
	328	Oxford Book & Stationery Co., Scindia House.	(Reg.)
	329	Peoples Publishing House (P) Ltd., Rani Jhansi Road.	(Reg.)
	330	Ram Krishna & Sons (of Lahore) 16/B, Connaught Place.	(Reg.)
	331	R. K. Publishers, 23, Beadonpura, Karol Bagh.	(Reg.)
	332	Sharma Bros., 17, New Market, Mou Nagar.	(Reg.)
	333	The Secretary, Indian Met. Society, Lodi Road.	(Reg.)
	334	Suneja Book Centre, 24/90, Connaught Place.	(Reg.)
	335	United Book Agency, 29/1557, Naiwala, Karol Bagh.	(Reg.)
	336	Hind Book House, 82, Janpath.	(Reg.)
	337	Lakshmi Book Depot, 57, Ragarpura, Karol Bagh.	(Rest.)
	338	N.C. Kansil & Co., 40, Model Basti, P. O. Karol Bagh, New Delhi.	(Rest.)
	339	Ravindra Book Agency, 4D/50, Double Storey, Lajpat Nagar.	(Reg.)
	340	Sant Ram Booksellers, 16, New Municipal Market, Lodi Colony.	(Rest.)
	341	Subhas Book Depot, Shop No. 111, Central Market, Srinivaspuri.	(Rest.)
	342	The Secy., Federation of Association of Small Industry of India, 23-B/2, Rohtak Road.	(Rest.)
	343	Educational & Commercial Agencies, 5/151, Subhash Nagar.	(Rest.)
	344	Delhi Book Company, M/12, Connaught Circus.	(Rest.)
	345	Navrang, R.B.-7, Inderpuri	(Rest.)
	346	Commercial Contracts (India), Subhash Nagar.	(Rest.)
	347	A. Khosla & Co., Anand Niketan.	(Rest.)
	348	Books India Corporation, New Rohtak Road.	(Regular)
NEW DELHI —*concld.*	349	S. Chand & Co., Pvt. Ltd., Ram Nagar.	(Rest.)
	350	Globe Publications, C-33, Nizamuddin East.	(Rest.)
	351	Scientific Instruments Stores, A-355, New Rajendra Nagar.	(Rest.)
	352	Jain Map & Book Agency, Karol Bagh.	(Reg.)
	353	Hukam Chand & Sons, 3226, Ranjit Nagar.	(Rest.)
	354	Star Publications Pvt, Ltd., 4/5-B, Asaf Ali Road.	(Rest.)
	355	Indian Publications Trading Corporation, A-7, Nizamuddin East.	(Rest.)
	356	Steel Trading Corporation, 5/5777, Sant Nari Dass Marg.	(Regular)
	357	Supreme Trading Corporation, Harrison Chamber.	(Rest.)
	358	Jain Brothers, New Delhi	(Rest.)
PALGHAT	359	Educational Supplies Depot, Sultanpet.	(Rest.)
PATNA	360	Luxmi Trading Co., Padri Ki Haveli 8.	(Reg.)
	361	J. N. Agarwal & Co., Padri Ki Haveli.	(Reg.)
	362	Moti Lal Banarsi Dass & Co., Padri Ki Haveli.	(Reg.)
	363	Today & Tomorrow, Ashok Rajpath.	(Rest.)
	364	Books & Books, Ashok Rajpath.	(Rest.)
PONDICHERRY	365	Honesty Book House, 9 Rue Duplix.	(Rest.)
POONA	366	Deccan Book Stall, Deccan Gnymkhana.	(Reg)
	367	Imperial Book Depot, 266, M. G. Road.	(Reg.)
	368	Saraswat, 1321/1, J. M. Road, Opp. Modern High School, Bombay-Poona Road.	(Regular)
	369	International Book Service, Deccan Gymkhana.	(Reg.)
	370	Raka Book Agency, Opp. Nathu's Chal, Near Appa Balwant Chowk.	(Reg.)
	371	Varma Book Centre, 649, Narayan Path.	(Rest.)
	372	Secy. Bharat Itihasa Samshodhana Mandir, 1321, Sadashiv Path.	(Rest.)
	373	Vidya Commerce House, 379-A, Shanwar Path.	(Rest.)
PRAYAG	374	Om Publishing House, 642, Daraganj.	(Rest.)
PUDUKKOTTAI	375	Meenakshi Pathippagam, 4142, East Main Street.	(Rest.)
	376	P.N. Swaminathan & Co., Bazar Street, Main Road.	(Reg.)
PUNALUR	377	M.I. Abraham (Kerala)	(Rest.)
RAJAHMUNDRY	378	Panchayat Aids, 10-7-40, Fort Gate.	(Rest.)
RAJKOT	379	Mohal Lal Dossbhai Shah Booksellers & Pubs. & Advt. Agency.	(Reg.)
	380	Bhupatrai Parasram Shah & Bros., B. B. Street.	(Rest.)

Station	Sl. No.	Name of the party	Cat. of Agents
1	2	3	4
RAJKOT—*contd.*	381	Vinay Book Depot, Govt. Qr. No I behind S.B.I.	(Rest.)
RAIPUR	382	Pustak Pratisthan, Sati Bazar	(Rest.)
RANCHI	383	Crown Book Depot, Upper Bazar.	(Reg.)
REWARI	384	Tika Ram Singh Lal	(Rest.)
ROHTAK	385	National Book House, Civil Road.	(Rest.)
ROORKEE	386	Yashpal & Brothers, Station Road.	(Rest.)
SANGRUR	387	Punjab Educational Emporium, Dhuri Gate.	(Rest.)
	388	Gandh, Marg Darshan Pustakalaya, Sangrur (Pb.)	(Rest.)
SAUGAR	389	Yadav Book Stall, Publishers	(Rest.)
SECUNDERABAD	390	Hindustan Diary Publishers, Market Street.	(Reg.)
	391	Minerva Book Centre, 8 78, New Alwal.	(Rest)
SHILLONG	392	Allied Publications 13, Oak lands.	(Rest.)
SHOLAPUR	393	Gajanan Book Stores, Main Road.	(Rest.)
SILIGURI	394	N B. Modern Agencies, Hill Court Road.	(Rest)
SIMLA	395	Minerva Book House, 46, The Mall.	(Rest.)
SIVAKASI	396	Ganesh Stores, South Car Street.	(Rest.)
SOLAN	397	Jain Magazine Agency, Ward 4/218, Rajgarh Road.	(Regular)
SURAT	398	Shri Gajanan Pustakalaya, Tower Road.	(Reg.)
	399	Gujarat Subs Agency, Jawahar Lal Nehru Marg, Atwa Lines.	(Rest.)
	400	B.P. Traders, Bhasia Building	(Rest.)
TEZPURA	401	Jyoti Prakashan Bhawan, Tezpur, Assam.	(Rest.)
TIRUPATI	402	Ravindra Book Centre, Balaji Colony.	(Rest.)
TIRUCHINOPOLLI	403	S Krishnaswami & Co., 35, Subhash Chandra Bose Road.	(Regular)
TIRUCHIRAPALLY	404	Sri Vidya	(Rest.)
TRIPURA	405	G R. Dutta & Co., Scientific Equipments Suppliers.	(Rest.)
TRIVANDRUM	406	International Book Depot, Main Road	(Rest.)
	407	Raddiar Press & Book Depot, P.B No 4.	(Rest.)
	408	Bhagya Enterprises, M G. Road	(Rest)
	409	Sree Devi Book House, Chenthitta, Trivandrum.	(Rest.)
TUTICORIN	410	K Thiagarajan, 51, French Chapai Road	(Rest.)
	411	Arasan Book Centre, 462, V.E. Road.	(Rest.)
UDAIPUR	412	Book Centre, Maharana Bhopal College.	(Rest.)
	413	Jagdish & Co.	(Rest.)
UJJAIN	414	Rama Bros., 41, Mallipura	(Rest.)
ULHASNAGAR	415	Raj Book Service	(Rest.)
VARANASI	416	Chowkhamba Sanskrit Series Office, Gopal Mandir Lane, P.B No 8.	(Reg.)
	417	Kohinoor Stores, University Road, Lanka.	(Reg.)
	418	Viswavidyalaya Prakashan, Chowk.	(Reg.)
	419	Globe Book Centre, P.O. Hindu University.	(Rest)
	420	Chaukhamba Visva Bharati, Chowk.	(Rest.)
VELLORE	421	A. Venkatasubban, Law Booksellers.	(Reg)
VIJAYAWADA	422	Visalndhra Publishing House.	(Rest.)
VISAKHAPATNAM	423	Gupta Bros.. (Books) Vizia Building, Main Road.	(Rest.)
	424	The Secretary, Andhra University, General Co-op. Stores.	(Rest.)
WARDHA	425	Swarajeya Bhandar, Rathi Market.	(Reg.)

For Local Sales

1 Govt. of India Kitab Mahal, Unit No. 21, Emporia Building, Baba Kharak Singh Marg, New Delhi (Phone 343708).

2 Govt. of India Book Depot, 8, K.S. Roy Road, Calcutta (Phone No. 23-3813).

3 Sales Counter, Publication Branch, Udyog Bhavan, New Delhj, (Phone No. 372081.)

4 Sales Counter, Publication Branch, C.B.R. Building, New Delhi.

5 Govt of India Book Depot, Ground Floor, New C.G.O. Building, Marine Lines, Bombay-20.

S. & R. AGENCY

1 The Assistant Director, Extension Centre, Bhuli Road, Dhanbad.

2 The Asstt. Director, Extension Centre, Santanagar, Hyderabad-18.

3 The Asstt Director, Govt. of India, S I.S I., Ministry of C. & I., Extension Centre, Kapileshwar Road, Belgaum.

4 The Asstt. Director, Extension Centre, Krishna Distt. (A.I.)

5 The Asstt. Director, Footwear, Extension Centre, Polo Ground No. 1, Jodhpur.

6 The Asstt. Director, Industrial Extension Centre, Nadiad (Guj)

7 The Development Commissioner, Small Scale Industries, Udyog Bhawan, New Delhi.

8 The Dy Director, Incharge, S.I S.I., C/o Chief Civil Admn. *Goa, Panjim.*

S & R AGENTS—*Contd,*

9 The Director, Govt Press, Hyderabad

10 The Director, Indian Bureau of Mines, Govt. of India, Ministry of Steel, Mines & Fuel, Nagpur.

11 The Director, S I.S I. Industrial Extension Centre, Udhne, Surat.

12 The Employment Officer, Employment Exchange, Dhar, Madhya Pradesh

13 The Employment Officer, Employment Exchange, Gopal Bhavan, Morena.

14 The Employment Officer, Employment Exchange, Jhabuo.

15 The Head Clerk, Govt. Book Depot, Ahmedabad.

16 The Head Clerk, Photozincographic Press, 5, Finance Road, Pune.

17 The Officer-in-charge, Assam, Govt B.D , Gauhati.

18 The O.I/C, Extension Centre, Club Road. Muzaffarpur.

19 The O I/C, Extension Centre, Industrial Estate, Kokar, Ranchi.

20 The O I/C, State Information Centre, Hyderabad.

21 The O I/C, S I S I. Extension Centre, Malda.

22 The O.I/C, S I S I Habra, Tabaluria, 24-Parganas.

23 The O.I/C, University Employment Bureau, Lucknow.

24 The O I/S. S I S I Chrontanning Extension Centre, Tangra, 33/1, North Topsia Road, Calcutta-46.

25 The O I/S., S.I S O. Extension Centre (Footwear), Calcutta-2.

26 The O I/S, S I.S I , Model Carpentry Workshop, Puyali Nagar, P O , Burnapur, 24-Parganas

27 Publication Division, Sales Depot, North Block, New Delhi.

28 The Press Officer, Orissa Sectt., Cuttack.

29 The Registrar of Companies. Andhra Bank Building, 6, Linghi Chetty Street, P B 1530, Madras

30 The Registrar of Compaines, Assam, Manipur, Tripura and Shillong.

31 The Registrar of Companies, Bihar Journal Road, Patna-1.

32 The Registrar of Companies, 162, Brigade Road, Bangalore.

33 The Registrar of Companies, Everest, 100,. Marine Drive, Bombay

34 The Registrar of Companies, Gujarat State Samachar Bldg., Ahmedabad.

35 The Registrar of Companies, Gwalior (M P).
New Delhi

36 The Registrar of Companies, H No. 3-5-837, Hyderguda, Hyderabad.

37 The Registrar of Companies, Kerala, 70 Feet Road, Ernakulam.

38 The Registrar of Companies, M G Road, West Cott Building, P O Box 334, Kanpur.

39 The Registrar of Companies, Naryani Bldg., Braborne Road, Calcutta.

40 The Registrar of Companies, Orissa, Cuttack Chandi, Cuttack.

41 The Registrar of Companies, Pondicherry.

42 The Registrar of Companies, Punjab & Himachal Pradesh, Link Road, Jullundur City.

43 The Registrar of Companies, Rajasthan & Ajmer, Sh. Kumta Prasad House, 1st Floor, 'C' Scheme Ashok Marg, Jaipur.

S & R AGENTS—*Contd.*

44 The Registrar of Companies, Sunlight Insurance Bldg., Ajmeri Gate Extension, New Delhi.

45 The Registrar of Trade Unions, Kanpur.

46 Soochna Sahita Depot (State Book Depot), Lucknow.

47 Supdt., Bhupendra State Press, Patiala.

48 Supdt , Govt Press & Book Depot, Nagpur.

49 Supdt., Govt. Press, Mount Road, Madras.

50 Supdt , Govt. Stationery Stores and Pubs., P.O. Gulzarbagh, Patna.

51 Supdt , Govt Printing and Stationery Depot, Rajasthan, Jaipur City

52 Supdt , Govt. Printing and Stationery, Rajkot.

53 Supdt., Govt Printing and Stationery, Punjab, Chandigarh

54 Supdt., Govt. State Emporium, V.P. Rewa.

55 Dy Controller, Printing & Stationery Office, Himachal Pradesh, Simla.

56 Supdt., Printing and Stationery, Allahabad, Uttar Pradesh.

57 Supdt , Printing and Stationery, Madhya Pradesh, Gwalior.

58 Supdt , Printing and Stationery, Charni Road, Bombay.

59 Supdt , State Govt. Press, Bhopal.

60 The Assistant Director, Publicity & Information, Vidhan Saudha, Bangalore-1.

61 Supdt., Govt. Press, Trivandrum.

62 Asstt. Information Officer, Press Information Bureau, Information Centre, Srinagar.

63 Chief Controller of Imports & Exports, Panjim, Goa.

64 Employment Officer, Employment Exchange (Near Bus Stop), Sindhi (M P.).

65 The Director, Regional Meteorological Centre, Alipur, Calcutta.

66 The Asstt. Director, State Information Centre, Hubli.

67 The Director of Supplies and Disposals, Deptt. of Supply, 10, Mount Road, Madras-2.

68 Director General of Supplies and Disposals, N.I.C. Bldg., New Delhi.

69 The Controller of Imports and Exports, Rajkot.

70 The Inspector, Dock Safety, M/I & E Madras Harbour, Madras.

71 The Inspecting Asstt. Commissioner of Income-tax, Kerala, Ernakulam.

72 The Under Secretary, Rajya Sabha Sectt., Parliament House, New Delhi.

73 Controller of Imports & Exports, 7, Portland Park, Visakhapatnam.

74 The Senior Inspector, Dock Safety, Botawalla Chambers, Sir P M. Road, Bombay

75 Controller of Imports & Exports, I B. 14-P, Pondicherry.

76 Dy Director Incharge, S.I.S.I., Sahakar Bhawan, Trikon Bagicha, Rajkot.

77 The Publicity and Liaison Officer, Forest Research Institute and Colleges, Near Forest, P.O. Dehradun.

78 The Asstt Controller of Imports and Exports, Govt. of India, Ministry of Commerce, New Kandla.

79 The Deputy Director (S.D.), Esplanade East, Calcutta.

S & R AGENTS—*Contd.*

80 The Director, Govt. of India, S.I.S.I., Ministry of I & S, Industrial Areas-B, Ludhiana.

81 The Govt. Epigraphist for India.

82 The Asstt. Director, I/C, S.I.S.I., Extension Centre, Varanasi.

83 The Director of Supplies, Swarup Nagar, Kanpur.

84 The Asstt. Director (Admn.), Office of the Directorate of Supplies & Disposals, Bombay.

85 The Chief Controller of I & E, Ministry of International Trade, Madras.

86 The Dy Collector of Customs, Custom House, Visakhapatnam.

87 The Principal Officer, Mercantile Marine Deptt., Calcutta.

88 The Director, S I.S.I , Karan Nagar, Srinagar.

89 The Director, S.I.S.I., 107, Industrial Estate, Kanpur.

90 The Director of Inspection, New Marine Lines, Bombay-1.

91 The Dy. Chief Controller of Imports & Exports, T.D. Road, Ernakulam.

92 The Asstt. Director, Govt. Stationery Book Depot, Aurangabad.

93 The Asstt. Director, I/C, S.I.S.I., Club Road, Hubli.

94 The Employment Officer, Talcher.

95 The Director of Inspection, Directorate G & S, Disposal, 1, Ganesh Chandra Avenue, Calcutta.

96 The Collector of Customs, New Custom House, Bombay.

97 The Controller of Imports & Exports, Bangalore

98 The Admn. Officer, Tariff Commissioner, 101, Queen's Road, Bombay.

99 The Commissioner of Income Tax, Patiala.

100 The Director, Ministry of I & Supply, (Deptt. of Industry), Cuttack.

101 The Dy. Director of Public Relations, State Information Centre, Patna.

102 The Officer-in-charge, State Information Centre, Madras.

103 The Asstt. Director, S.I.S.M.I. Road, Jaipur

104 The Collector of Customs, Madras.

105 National Building Organsation, Nirman Bhawan, New Delhi.

106 The Controller of Communications, Bombay Region, Bombay.

107 The Karnatak University, Dharwar.

108 The Sardar Patel University, Vallabh Vidyanagar.

109 The Director of Industries & Commerce, Bangalore-1.

110 The Principal Publications Officer, Standing Commission for Scientific & Tech. Terminology, U G C. Building, New Delhi.

111 The Officer, I/C, Information Centre, Swai Ram Singh Road, Jaipur.

112 The Director General of Civil Aviation, New Delhi.

113 Controller of Aerodromes, Delhi.

114 Controller of Aerodromes, Culcutta.

115 Controller of Aerodromes, Bombay.

116 Controller of Aerodromes, Madras

S & R AGENTS—*Contd.*

117 The Registrar, Punjab Agril. University, Ludhiana.

118 The Land & Development Officer, Ministry of Health and Family Planning, W.H. & D., Nirman Bhawan, New Delhi.

119 Acting Secretary, Official Language (Leg) Commission, Ministry of Law, Bhagwan Dass Road, New Delhi.

120 Registrar General, India, 2/A, Mansingh Road, New Delhi-11.

121 The Director of Census Operations, Andhra Pradesh, Khusro Manzil, Hyderabad-4.

122 The Director of Census Operations, Assam, G. S. Road, Ulubari, Gauhati-7.

123 The Director of Census Operations, Bihar, Boring Canal Road, Patna.

124 The Director of Census Operations, Gujarat, Ellis Bridge, Ahmedabad-6.

125 The Director of Census Operations, Haryana, Kothi No. 1, Sector-10A, Chandigarh.

126 The Director of Census Operations, Himachal Pradesh, Boswel, Simla-5.

127 The Director of Census Operations, Jammu & Kashmir, 19, Karan Nagar, Srinagar.

128 The Director of Census Operations, Kerala, Kowdiar Avenue Road, Trivandrum-5.

129 The Director of Census Operations, Madhya Pradesh, Civil Lines, Bhopal-2.

130 The Director of Census Operations, Maharashtra, Sport Road, Bombay-1 (BR).

131 The Director of Census Operations, Manipur, Imphal.

132 The Director of Census Operations, Meghalaya, Nangri Hills, Shillong-3.

133 The Director of Census Operations, Mysore, Bassappah Cross Road, Santi Nagar, Bangalore-1.

134 The Director of Census Operations, Nagaland, Kohima.

135 The Directar of Census Operations, Orissa, Chandni Chowk, Cuttack-1.

136 The Director of Census Operations, Punjab, No 72, Sector-5, Chandigraph.

137 The Director of Census Operations, Rajasthan, Rambag Palace, Jaipur.

138 The Director of Census Operations, Tamil Nadu, 10, Poes Garden, Madras-86.

139 The Director of Census Operations, Tripura, Durga Sari, West Compound, Agartala.

140 The Director of Census Operations, Uttar Pradesh, 6, Park Road, Lucknow

141 The Director of Census Operations, West Bengal, 20, British India Street, 10th Floor, Calcutta-1.

142 The Director of Census Operations, Andaman and Nicobar Islands, Port Blair.

143 The Director of Census Operations, Chandigarh, Kothi No 1012, Sector 8-C, Chandigarh.

144 The Director of Census Operations, Dadra and Nagar Haveli, Panji.

145 The Director of Census Operations, Delhi-2, Under Hill Road, Delhi-6.

146 The Director of Census Operations, Goa, Daman & Diu, Dr. A. Borkar Road, Panaji.

147 The Director of Census Operations, L. M. & A. Islands, Kavaratti.

148 The Director of Census Operations, Tamil Nadu & Pondicherry, Madras-10, Poes Garden, Madras.

62—1 Census/UP/78

S & R AGENTS—*Contd.*

149 The Director of Census Operations, Union Territorry, Chandigarh.

150 The Director of Social Science Documentation Centre, New Delhi.

151 The District Employment Officer, Distt. Employment Exchange, Malappuram (Kerala St.)

152 The Asstt. Collector (Hqrs.), Custom & Central Excise, Shillong.

153 The Asstt. Collector of Central Excise, I.D.O. Div., Visakhapatnam.

154 The Hqrs. Asstt. Collector, Central Excise, Hyderabad.

155 The Public Relations Officer, Collectorate of Customs, New Custom House, Bombay-1.

156 The Divisional Officer, Collectorate of Central Excise, Integrated Division, Jabalpur.

157 The Asstt. Collector (Hqrs.), Collectorate of Central Excise, Madhya Pradesh, Vidarbha, Nagpur-440001.

158 The Hqrs. Asstt. Collector of Central Excise, Guntur (A. P.).

159 The Asstt Collector of Central Excise, Ernakulam-1, Division, Ernakulam, Cochin-11.

160 The Asstt. Collector (Hqrs.), Collector of Central Excise, Nungambakkam High Road, Madras-34.

161 The Asstt. Collectorate of Central Excise, Divisional Office, Ujjain.

162 The Divisional Officer, Central Excise, Division Office, Amaravathi.

163 The Asstt. Collector, Central Excise, M.O.D.I., New Delhi.

164 The Asstt Collector, Central Excise Division, Bhopal (M.P.).

165 The Asstt. Collector of Central Excise, Int. Division, Indore.

166 The Director of H.A.U. Book Shop, Nehru Library Bldg., H.A U., Hissar (Haryana).

167 The Asstt. Collector, Central Excise & Customs, Dhubri.

168 The Asstt. Collector, Central Excise, Cuttack (Orissa).

169 The Asstt. Collector, Central Exercise, Varanasi (U.P.).

170 The Asstt. Collector, Central Excise & Customs, Rourkela.

171 The Asstt. Collector (Hqrs.), Central Excise, New Excise Bldg., Churchgate, Bombay-400020.

172 The Asstt. Collector (Hqrs.), Central Excise, Bhubaneswar (Orissa).

173 The Asstt. Collector (Hqrs.), Central Excise, Allahabad.

174 The Asstt. Collector (Hqrs), Customs & Central Excise, Cochin-11.

175 The Dy. Collector of Central Excise, Coimbatore-18.

176 The Asstt. Collector, Central Excise, Division, Sitapur.

177 The Asstt. Collector of Central Excise & Customs, Sambalpur.

178 The Asstt. Collector (Hqrs.), Central Excise, Kanpur

179 The Asstt. Collector, Central Customs & Excise, Jorhat.

180 The Asstt. Collector (Hqrs.), Central Excise, Patna, C/o Collectorate of Central Excise & Customs, Patna.

181 The Asstt Collector of Customs, Custom House, New Kandla

(RAILWAY BOOKSTALL HOLDERS)

1 S/s A.H. Wheeler & Co , Elgin Road, Allahabad.

2 S/s Higginbothams & Co., Ltd., Mount Road, Madras.

3 S/s Gahlot Bros., K.E M. Road, Bikaner.

(FOREIGN)

1 S/s Education Enterprise Private Ltd., Kathmandu (Nepal).

2 S/s Aktiebolgat, S. E. Fritzes Kungl, Hovbokhandel, Fredsgation-2, Box 1956, Stockholm 16 (Sweden).

3 Reise-und-Ver Kohre sverlae Stutt Gart, Post 730, Gutonleergstrlee 21, Stuttgort Nr. 11245 Stuttgort, den (Germany West).

4 SPS Book Centre, Lakhmi Mansion, 49, The Mall, Lahore (Pakistan).

5 S/s Draghi Ranchi International Booksellers, Via Cavour, T-9-11, 35000 Podova, ITALY.

6 S/s Wepf & Co., Booksellers, English Deptt. EISENGASSE 15 BASEL, SWITZERLAND.

7 Otto HARRASSOWITZ, BUCHHANDIUN UND ANTIQUARIAL, 6200, WISESBADEN, TAUNUSTRA, GERMANY.

8 S/s A. ASHER & CO., N. V. KEIZERSGRACHA 526, AMSTERDAM. C. (HOLLAND).

9 S/s SWEETS & ZEITLINGER N.V. 471 & 487 KEIZERSGRACHT, AMSTERDAM (HOLLAND).

10 M. F. VON PIERS, RECHITRACT 62, EINDHOVEN (HOLLAND).

11 H.K. LOWIS & Co. Ltd., 136 GOWER STREET. LONDON, W. C. 1.

12 HERBERT WILLSON LTD., BOOKSELLERS & SUB AGENTS 161 BOROUGH HIGH STREET, LONDON S. E. I. (ENGLAND).

13 BUCH UND ZEITACHERIFREN, M.B.H I.-IND-EXPORT CROSS UND, KONNISSI ON-BUCH HANDLING INTERNATION VERLAGSA-USLIEFERUNDNM, HAMBURG (GERMANY).

14 S/s STORE NORDISKE VIDENSKABOGHANDEL REMERSGADE 27 DK 1362 COPENHAGEN K. (DENMARK).

15 THE EX-LIBRIES, BUCHANDEISGELLSCHAFF, HARINNON OSWOLD & CO., K.G FRANKFURT MAIN (GERMANY).

16 D.R. LUDWIG HANTASCHEL UNIVERSITYTASBUCHHANDLUNG, 34, GY OTTINGEN (GERMANY).

17 OTTA KOELITZ ANTIQUAIAT 624 KOENIGSTING TUNUS, RERRNWALDSTR-6 (W. GERMANY).

18 ASIA LIBRARY SERVICE, 1841, 69th AVENYES, CALIFORNIA (U.S.A.).

19 PUBLISHING AND DISTRIBUTING CO. LTD, MITRE HOUSE, 177, REGENT STREET, LONDON W.I.

20 REISE-U-VERK EHRSVERLAG 7 STUTTGART-VAIHINGEN, POSTFAIH-80 0830, HOSIGWIESENSTR 25 (GERMANY).

21 ARTHUR PROBSTHAIN ORIENTAL BOOK SELLERS & PUBLISHER, 41, GREAT RUSSEL STREET (LONDON W C.I.).

22 INDEPENDENT PUBLISHING CO , 38 KENNINGTON LANGE, *LONDON S.E II*

23 INTER CONTINENTAL MARKETING CORPORATON, TOKYO, *JAPAN.*

24 FRITZER KUNGL HOVBOKHONDAL AB, STOCKHOLM, 16 (*SWEDEN.*)

25 Ratna Pustak Bhandar, Bhotanity, Kathmandu (Nepal).

26 Strechert Macmillon Inc., 7250, West Field Avenue, New Jersey-08110.

MGIPCBE—S2—1/Census/UP/78—17-8-81—300.