CENSUS OF INDIA, 1961

VOLUME IX—MADRAS

PART X-II

DISTRICT CENSUS HANDBOOK

TIRUCHIRAPALLI

Vol. II

P. K. NAMBIAR
OF THE INDIAN ADMINISTRATIVE SERVICE
SUPERINTENDENT OF CENSUS OPERATIONS, MADRAS

1965

This is the second part of the District Census **Handbook on** Tiruchirapalli containing the following statistical **information**—

1 Village Directory

2 Official Statistics

3 Gazetteer of Place Names

4 Calendar of Outstanding Occurrences

It also contains ten taluk maps.

I wish to acknowledge the able assistance given by the following members of my staff in the preparation and presentation of the statistics contained in this volume :

Sri D. Ranganathan, Tabulation Officer

Sri A. V. Vallinathan, Statistical Assistant

Sri C. K. Somasundaran, Upper Division Clerk

Sri C. Gangadharan, Lower Division Clerk

I also wish to place on record my appreciation of the good work done by the Alamu Printing Works, Madras in printing this volume in record time.

P. K. NAMBIAR,

Superintendent of Census Operations

CONTENTS

PART IV

PAGES

Preface ... ...

PANCHAYAT BLOCKS AND VILLAGE DIRECTORY

Introduction

Industrial Establishments—Standard Industrial Classification—Type of Soil, Terrain etc. ... ... 3— 29

Explanation for the abbreviations used in Primary Census Abstract and Notations for Basic Amenities 30

Village Directory—(Primary Census Abstract)

1 Perambalur Taluk ... ... 31— 59
2 Udaiyarpalayam Taluk ... ... 61—107
3 Lalgudi Taluk ... ... 109—145
4 Musiri Taluk ... ... 147—193
5 Karur Taluk ... ... 195—239
6 Kulittalai Taluk ... ... 241—291
7 Tiruchirapalli Taluk ... ... 293—401
8 Kulathur Taluk ... ... 403—433
9 Alangudi Taluk ... ... 435—475
10 Tirumayam Taluk ... ... 477—515

PART V

OFFICIAL STATISTICS

Introduction 519

Agriculture, Animal Husbandry and Irrigation

Table 1 Temperature recorded at Tiruchirapalli ... ... 520—521
Table 2 Rainfall statistics recorded at Alangudi, Karur, Tirumayam, Tiruchirapalli and Lalgudi ... 522—527
Table 3 Land utilisation or Classification of area in the district ... 528—529
Table 4 Acreage under different crops ... ... 530—534
Table 5 Area irrigated and its sources ... ... 535—536
Table 6 Area irrigated under different crops 537
Table 7 Sources of water supply 537
Table 8 Details of Irrigation Projects 538
Table 9 Sources of Irrigation and wet acreage 538
Table 10 Details of Cropped area 539
Table 11 The percentage of area under Principal Crops ... 539

		PAGES
Table 12	Total out-turn of Selected Crops	540
Table 13	Average yield per acre for different commodities ...	540
Table 14	Monthly average wholesale prices of staple products ...	541—544
Table 15	Average retail prices of principal foodgrains in fair-price shops ...	545—546
Table 16	Position of Livestock and Poultry	547
Table 17	Utilisation of principal classes of livestock	548
Table 18	Number of Veterinary Institutions, livestock farms etc. ...	549
Table 19	Estimated production of milk	549
	Industry and Labour	
Table 20	Statistics relating to the Employment Exchange offices ...	549
Table 21	Growth of factories in various sectors	550
Table 22	Employment in Textile and Non-Textile factories ...	550
Table 23	Factories classified by industry with average daily number of workers ...	551—554
	Education	
Table 24	Educational institutions and pupils	555—560
Table 25	Alphabetical list of Colleges	561—562
Table 26	Institution for Technical Education	563
Table 27	Alphabetical list of High Schools	563—567
Table 28	Details of Libraries and Reading Room facilities ...	568
	Public Health and Medical	
Table 29	Registered Births	569
Table 30	Deaths due to specified causes	570—573
Table 31	Details of Anti-adulteration activities	574
Table 32	Maternity and Child Welfare Centres	574
Tables 33 and 33(a)	Medical facilities available in the district	574—591
	Law and Order	
Table 34	Number of Judicial Officers in the district	592
Table 35	Number of Civil and Criminal cases tried and disposed of ...	592
Table 36	Strength of Police Force	593
Table 36(a)	Strength of M.S.P. in the district	593
Table 37	The number of Police Stations	593
Table 38	List of Police Stations and Out-Posts	594—595
Table 39	Details of Criminal Justice	596—599
Table 40	Number of Jails and average number of prisoners ...	598—599
	Communication	
Table 41	Mileage of different categories of roads	600
Table 42	Mileage of extra Municipal and Municipal roads maintained by public authorities ...	600

		PAGES
Table 43	The number of Motor Vehicles taxed	600
Table 44	Location of Tourist/Rest Houses run by the Municipalities ...	601
Table 45	List of Public Works Department Bungalows ...	601
Table 46	Tourist/Inspection Bungalows maintained by Highways and Rural Works Department	602
Table 47	Railway Stations in the district and distance from State and Taluk Headquarters ...	603—604
Table 48	Railway Stations and various amenities provided ...	605—606
Table 49	Number of Post and Telegraph Offices	606
Table 50	List of Villages and Towns with Post Offices ...	607—617
	Miscellaneous	
Table 51	Cost of living index numbers	618
Table 52	Receipts from Sales Tax	618
Table 53	Receipts from Stamp duty and Land revenue ...	618
Table 54	Excise revenue from various items	619
Table 55	Gross sale of Small Saving Scheme Securities ...	619
Table 56	Life Insurance statistics	619
Table 57	Particulars of registered documents and value of properties transferred ...	620
Table 58	The number and Location of Branch Offices of Scheduled and Non-Scheduled Banks incorporated outside Madras State ...	621
Table 59	Number and Location of Branch Offices of Banks incorporated in the district ...	621—622
Table 60	Certain Assets and Liabilities of Banks incorporated inside the district ...	622—623
Table 61	The number of Entertainment Halls, Spectators, receipt there from etc. ...	623
Table 62	Number of Cinema Theatres, films exhibited, tickets issued etc. ...	624
Table 63	Details of electricity consumption	624—625
Table 64	Details of Financial position of Licensees and Local Authorities ...	625
Table 65	Number of Printing Presses at work	626
Table 66	Details of Forest area	626
Table 67	Statistics relating to Community Development programme ...	626—627
Table 68	Statistics relating to Credit and non-credit Co-operative Societies ...	628
Table 69	Particulars of Ancient Monuments	629—634
Table 70	Protected Monuments	635—651

PAGES

PART VI

GAZETTEER OF PLACE NAMES AND CALENDAR OF OUTSTANDING OCCURRENCES

Gazetteer of place names ... ... 655—659
Calendar of important events and outstanding occurrences ... 661—662

MAPS

		Facing page
1	Map of Perambalur Taluk	32
2	,, Udaiyarpalayam Taluk	62
3	,, Lalgudi Taluk	110
	,, Musiri Taluk	148
5	,, Karur Taluk	196
6	,, Kulittalai Taluk	242
7	,, Tiruchirapalli Taluk	294
8	,, Kulathur Taluk	404
9	,, Alangudi Taluk	436
10	,, Tirumayam Taluk	478

PART IV

PANCHAYAT BLOCKS AND VILLAGE DIRECTORY

VILLAGE DIRECTORY

Introduction

This is an abstract giving a complete list of all villages and towns in each taluk in the district along with the distribution of population by sex and various categories of workers. Villagewise statistics embodying the results of Census were first compiled and published in 1872 and this has been the regular feature of every census except in 1941 when owing to war conditions no villagewise data was tabulated. The particulars however were restricted to total population by sex and religion. A radical change was introduced in 1951 when population was classified into various livelihood classes in each village. In the case of Urban areas, data was presented in respect of each ward, locality or division. But in 1961 Census, information has been compiled for each enumerator's block in the case of Urban areas. Consequent on the shift in emphasis from income or economic independence, in earlier censuses, especially in 1951, to actual work irrespective of remuneration, the livelihood classes shown in the rural statistics of 1951 have undergone a complete change, giving place to ten important categories as indicated below :—

I. Working as Cultivator
II. Working as Agricultural Labourer
III. Working in Mining, Quarrying, Livestock, Forestry, Fishing, Hunting and Plantations, Orchards and allied activities
IV. Working at Household Industry
V. Working in Manufacturing other than Household Industry
VI. Working in Construction
VII. Working in Trade and Commerce
VIII. Working in Transport, Storage and Communications
IX. Working in other Services
X. Non-workers

Apart from the above major difference between the 1951 villagewise particulars and the present scheme, the other minor deviation is the omission of particulars "Institutional and Houseless Population" from the list though talukwise information has been tabulated and shown elsewhere. The proportion of such houseless and institutional population to total population is so infinitesimal in the case of our villages and very negligible in the case of all towns having a population of less than 2–3 lakhs, that omission of this data does not in any way minimise the value of this publication.

Apart from these particulars certain additional and special particulars have been incorporated. In order to assess the extent to which the basic amenities are available in every village which go to make it self-contained and self-sufficient, villagewise particulars regarding the availability of educational, medical, irrigational and other facilities were called for from the Tahsildars and Block Development Officers and incorporated in the table. The development activities in rural areas are reflected in the existence of Primary Schools, Middle Schools, High Schools, Higher Institutions including Colleges, Dispensaries, Rural Health Centres and Hospitals, Maternity and Child Welfare Centres, Post Offices etc. These data have been shown immediately next to the names of villages in suitable notations, the explanations for which are given at the end.

Apart from this information, a few statements have been prepared based on authentic sources as indicated below :—

STATEMENT I—Prior to enumeration in March 1961, a detailed listing of all houses was conducted in October 1960 when essential data relating to industrial establishments were collected, the complete details of which have been presented in a separate Volume entitled Housing Report and Tables. But the volume is restricted in districtwise particulars relating to industries classified by number of persons working, kind of fuel used etc. But it was felt that the types

of industries existing in each village would provide valuable information and therefore village-wise list of industries classified according to Indian Standard Industrial Classification is presented in this statement. Only the total number of units in each of the different types of industry is furnished for each village. But in the case of Urban areas similar information has been furnished only in respect of towns with a population of over 50,000 and for Urban sectors of the taluks as a whole.

STATEMENT II—This refers to the type of soil and type of terrain whether hilly, river basin, high or low, sources of irrigation, important wet and dry crops and the value of such lands. Since it is too cumbersome to present the data for each village, figures have been presented for convenient groups of villages, selected for geographical and geological contiguity.

An alphabetical list of villages and another list of Panchayat Union Blocks with their population are also presented separately for each taluk.

STATEMENT I

Industrial Establishments

For the convenience of the reader this statement is presented in the following manner. Initially the total number of establishments in the District, both Rural and Urban is furnished. Then figures are separately indicated for urban areas of each taluk. Next we have presented the figures for the Urban areas, having population more than 50,000 in each taluk of the district. Lastly we have given the total figures for industrial establishments for rural areas in each taluk followed by the figures for every village in the taluk.

Figures in brackets indicate the total number of establishments pertaining to the type for which the industrial code number is given. Readers are invited to refer to the industrial classification given at the end of this statement which furnish the key to this code.

TIRUCHIRAPALLI DISTRICT

Total (Rural & Urban)—

200 (749), 201 (2), 202 (8), 204 (2), 205 (92), 206 (7), 207 (91), 209 (91), 210 (1), 214 (133), 215 (12), 216 (5), 218 (50), 220 (303), 221 (51), 222 (19), 223 (1), 224 (7), 225 (2), 226 (9), 230 (15), 231 (12), 232 (6), 233(43), 234 (6), 235 (4,792), 236 (7), 239 (7), 241 (1), 253 (2), 264 (78), 270 (313), 271 (4), 272 (1), 273 (1,186), 274 (15), 277 (12), 279 (2), 280 (11), 281 (117), 282 (224), 283 (4), 284 (1), 287 (8), 288 (196), 289 (5), 290 (2), 291 (1), 300 (1), 301 (21), 302 (97) 303 (10), 310 (40), 311 (160), 312 (14), 313 (1), 314 (4), 320 (19), 323 (2), 330 (2), 331 (4), 332 (1), 333 (6), 334 (4), 335 (7), 336 (16), 339 (1), 340 (4), 341 (14), 342 (3), 343 (38), 344 (14), 345 (4), 350 (396), 353 (2), 357 (2), 363 (4), 364 (2), 365 (87), 366 (11), 367 (33), 368 (71), 369 (716), 370 (1), 372 (1), 376 (1), 377 (4), 378 (8), 379 (8), 380 (2), 382 (2), 384 (145), 386 (1), 387 (1), 388 (1,271), 389 (54), 392 (78), 393 (2,067), 394 (3), 395 (4), 399 (124).

Total establishments 14,292

Rural—

200 (443), 201 (1), 202 (7), 204 (1), 205 (15), 206 (3), 207 (25), 209 (22), 214 (53), 215 (2), 218 (5), 220 (64), 221 (2), 224 (1), 225 (1), 230 (12), 231 (8), 232 (6), 233 (8), 234 (3), 235 (3,319), 236 (7), 253 (2), 264 (70), 270 (5), 273 (406), 274 (12), 277 (6), 280 (1), 281 (107), 282 (178), 288 (154), 289 (5), 290 (2), 291 (1), 301 (2), 302 (2), 310 (28), 311 (114), 312 (14), 314 (2), 320 (1), 323 (1), 330 (1), 331 (2), 333 (4), 334 (2), 336 (4), 339 (1), 340 (4), 341 (5), 342 (1), 343 (23), 345 (2), 350 (371), 353 (2), 365 (26), 366 (1), 367 (3), 368 (13), 369 (438), 370 (1), 384 (7), 388 (645), 389 (17), 392 (3), 393 (1,058), 399 (14).

Total establishments 7,769

Urban—

200 (306), 201 (1), 202 (1), 204 (1), 205 (77), 206 (4), 207 (66), 209 (69), 210 (1), 214 (80), 215 (10), 216 (5), 218 (45), 220 (239), 221 (49), 222 (19), 223 (1), 224 (6), 225 (1), 226 (9), 230 (3), 231 (4), 233 (35), 234 (3), 235 (1,473), 239 (7), 241 (1), 264 (8), 270 (308), 271 (4), 272 (1), 273 (780), 274 (3), 277 (6), 279 (2), 280 (10), 281 (10), 282 (46), 283 (4), 284 (1), 287 (8), 288 (42), 300 (1), 301 (19), 302 (95), 303 (10), 310 (12), 311 (46), 313 (1), 314 (2), 320 (18), 323 (1), 330 (1), 331 (2), 332 (1), 333 (2), 334 (2), 335 (7), 336 (12), 341 (9), 342 (2), 343 (15), 344 (14), 345 (2), 350 (25), 357 (2), 363 (4), 364 (2), 365 (61), 366 (10), 367 (30), 368 (58), 369 (278), 372 (1), 376 (1), 377 (4), 378 (8), 379 (8), 380 (2), 382 (2), 384 (138), 386 (1), 387 (1), 388 (626), 389 (37), 392 (75), 393 (1,009), 394 (3), 395 (4), 399 (110).

Total establishments 6,523

1. PERAMBALUR TALUK (URBAN)

200 (6), 205 (2), 214 (4), 218 (1), 285 (3), 273 (12), 277 (3), 281 (1), 302 (2), 303 (1), 341 (3), 365 (2), 369 (6), 376 (1), 384 (3), 388 (21), 392 (1), 393 (13).

Total establishments 85

2. UDAIYARPALAYAM TALUK (URBAN)

200 (14), 202 (1), 207 (2), 214 (4), 215 (1), 218 (2), 233 (2), 235 (348), 273 (34), 280 (2), 282 (6), 288 (7), 302 (4), 311 (4), 314 (1), 336 (1), 341 (1), 365 (15), 367 (2), 369 (5), 384 (2), 388 (34), 389 (4), 392 (3), 393 (29), 395 (2).

Total establishments 530

3. LALGUDI TALUK (URBAN)

230 (36), 205 (2), 206 (1), 207 (3), 209 (6), 214 (11), 216 (1), 218 (3), 221 (1), 223 (1), 230 (1), 235 (110), 273 (67), 280 (2), 281 (2), 301 (2), 303 (3), 311 (2), 336 (2), 341 (1), 343 (1), 365 (2), 368 (5), 369 (10), 379 (1), 388 (43), 389 (1), 392 (5), 393 (33), 399 (8).

Total establishments 366

4. MUSIRI TALUK (URBAN)

200 (30), 205 (10), 206 (1), 207 (1), 209 (4), 214 (7), 215 (2), 218 (9), 220 (2), 224 (3), 230 (1), 233 (3), 235 (522), 273 (72), 282 (16), 288 (5), 302 (10), 303 (1), 311 (3), 336 (1), 343 (5), 350 (6), 365 (4), 367 (1), 368 (5), 369 (17), 378 (1), 379 (3), 384 (7), 388 (54), 389 (3), 392 (3), 393 (74), 399 (6).

Total establishments 892

5. KARUR TALUK (URBAN)

200 (36), 201 (1), 205 (6), 207 (12), 209 (15), 214 (9), 215 (1), 216 (1), 218 (4), 220 (2), 221 (3), 224 (1), 230 (1), 231 (1), 233 (21), 235 (48), 270 (308), 271 (4), 273 (117), 274 (1), 280 (2), 282 (9), 283 (2), 302 (7), 303 (1), 310 (1), 311 (7), 336 (2), 341 (3), 342 (2), 350 (2), 365 (4), 368 (5), 369 (43), 384 (9), 388 (86), 389 (1), 392 (11), 393 (83), 399 (20).

Total establishments 892

6. KULITHALAI TALUK (URBAN)

200 (9), 205 (6), 207 (2), 209 (3), 214 (9), 218 (4), 235 (41), 273 (10), 277 (3), 302 (3), 311 (2), 365 (1), 368 (3), 369 (11), 384 (1), 388 (17), 389 (2), 392 (1), 393 (21), 399 (3).

Total establishments 152

7. TIRUCHIRAPALLI TALUK (URBAN)

200 (110), 204 (1), 205 (38), 206 (2), 207 (24), 209 (21), 210 (1), 214 (25), 215 (3), 216 (3), 218 (18), 220 (235), 221 (45), 222 (19), 224 (2), 225 (1), 226 (2), 231 (3), 233 (7), 234 (1), 235 (213), 239 (7), 241 (1), 264 (8), 272 (1), 273 (355), 274 (2), 279 (2), 280 (2), 281 (2), 282 (12), 283 (2), 284 (1), 287 (8), 288 (29), 300 (1), 301 (2), 302 (69), 303 (3), 310 (11), 311 (23), 313 (1), 314 (1), 320 (11), 323 (1), 330 (1), 331 (2), 332 (1), 335 (7), 336 (5), 341 (1), 343 (9), 344 (14), 345 (2), 357 (2), 363 (4), 364 (2), 365 (15), 366 (10), 367 (25), 368 (35), 369 (138), 377 (3), 378 (1), 379 (1), 380 (2), 382 (2), 384 (85), 386 (1), 388 (225), 389 (16), 392 (40), 393 (662), 394 (3), 395 (2), 399 (59).

Total establishments 2,704

9. ALANGUDI TALUK (URBAN)

200 (46), 205 (9), 207 (20), 209 (19), 214 (5), 215 (3), 218 (1), 226 (7), 234 (1), 235 (129) 273 (71), 280 (2), 281 (5), 288 (1), 301 (14), 303 (1), 311 (3), 320 (7), 333 (2), 334 (2), 336 (1),

350 (17), 365 (3), 368 (5), 369 (32), 372 (1), 377 (1), 378 (3), 379 (1), 384 (31), 388 (99), 389 (8), 392 (10), 393 (58), 399 (11).

Total establishments 629

10. TIRUMAYAM TALUK (URBAN)

200 (19), 205 (4), 207 (2), 209 (1), 214 (6), 218 (3), 233 (2), 234 (1), 235 (59), 273 (42), 282 (3), 301 (1), 311 (2), 365 (15), 366 (2), 369 (16), 378 (3), 379 (2), 387 (1), 388 (47), 389 (2), 392 (1), 393 (36), 399 (3).

Total establishments 273

37. KARUR (MUNICIPALITY)

200 (32), 205 (5), 207 (12), 209 (15), 214 (6), 215 (1), 216 (1), 218 (4), 220 (2), 221 (3), 235 (20), 270 (308), 271 (4), 273 (102), 274 (1); 280 (2), 282 (8), 283 (2), 302 (7), 311 (4), 336 (2), 341 (3), 342 (2), 365 (4), 368 (4), 369 (34), 384 (9), 388 (64), 389 (1), 392 (8), 393 (57), 399 (14).

Total establishments 741

23. TIRUCHIRAPALLI (MUNICIPALITY)

200 (91), 204 (1), 205 (28), 206 (2), 207 (21), 209 (21), 210 (1), 214 (25), 215 (3), 216 (3), 218 (18), 220 (231), 221 (40), 222 (19), 224 (2), 225 (1), 226 (2), 231 (3), 233 (7), 234 (1), 235 (189), 239 (7), 241 (1), 264 (8), 272 (1), 273 (278), 274 (2), 279 (2), 280 (2), 281 (1), 282 (9), 283 (2), 287 (8), 288 (3), 300 (1), 301 (2), 302 (65), 303 (3), 311 (23), 313 (1), 314 (1), 320 (11), 323 (1), 330 (1), 331 (1), 335 (5), 336 (5), 343 (6), 344 (14), 345 (2), 357 (2), 364 (2), 365 (10), 366 (4), 367 (25), 368 (34), 369 (124), 377 (3), 378 (1), 379 (1), 380 (2), 382 (2), 384 (83), 386 (1), 388 (167), 389 (12), 392 (35), 393 (502), 394 (2), 395 (2), 399 (52).

Total establishments 2,241

76. PUDUKOTTAI MUNICIPALITY

200 (25), 205 (7), 207 (15), 209 (9), 214 (3), 215 (1), 226 (7), 234 (1), 235 (136), 273 (70), 280 (2), 281 (2), 288 (1), 301 (13), 303 (1), 311 (3), 320 (7), 334 (2), 336 (1), 350 (17), 365 (3), 368 (5), 369 (16), 372 (1), 377 (1), 378 (3), 379 (1), 384 (31), 388 (86), 389 (8), 392 (10), 393 (44), 399 (6).

Total establishments 538

1. PERAMBALUR TALUK (RURAL)

200 (15), 209 (1), 214 (2), 230 (1), 235 (26), 273 (18), 282 (27), 289 (1), 311 (32), 343 (2), 350 (18), 353 (2), 365 (2), 369 (36), 384 (1), 388 (31), 389 (1), 393 (37), 399 (2)

Adanur 369 (2), Aduthurai 235 (1), 388 (2), Agaramsigoor 388 (1), Allinagaram 369 (1), Ammapalayam 200 (1), 393 (1), Arumbavur 200 (2), 273 (6), 365 (1), 369 (4), 388 (1) 393 (1), 399 (1), Athiyur 200 (2), 384 (1), 388 (1), 399 (1), Athur 393 (2), Ayilur 350 (2), 393 (3), Bommanpadi 350 (2), 393 (1), Chatramanal 235 (18), 282 (2), 311 (19) 365 (1), Chettikulam 214 (1), 388 (2), Elanadalapatti 200 (1), Elumur 289 (1), 393 (3), Eraiyur 350 (6), Erur 282 (3), 350 (2), Kalarampatti 282 (1), Kalathur V. (P) 214 (1), 273 (2), 388 (1), Kalathur T. (P) 388 (2), Kannapadi 282 (1), 369 (1), 388 (1), Karai 200 (1), 273 (1), Kilakkarai 388 (1), Kilapuliyur 369 (1), 388 (1), Kolakkanatham 282 (2), 369 (2), 388 (1), 393 (1), Kolathur 282 (2), Kurumbalur 200 (2), 273 (1), 282 (1), 388 (3), 393 (3), Ladapuram 388 (2), Malavarayanallur 369 (1), Mavelingai 235 (1), Nakkaselam 235 (2), 393 (1), Naranamangalam 350 (1), Neikuppam 230 (1), Nochiam 282 (1), 393 (1), Nochikulam 393 (1), Noothapur 282 (3), 369 (1), 393 (1), Ogalur 235 (4), 388 (2), 393 (4), Olapadi 350 (2), Padalur 200 (1), 273 (1), 282 (1), 350 (3), 369 (2), 388 (3), 392 (1), Paravoi 393 (1),

Pasumbalur 311 (12), 369 (1), 389 (1), 393 (1), Periavadagarai 282 (1), 369 (1), 393 (1), Periavenamani 282 (1), 369 (1), 388 (1), 393 (3), Pimbalur 393 (1), Poolambadi 200 (1), 209 (1), 273 (3), 369 (3), 393 (2), Sathanur 282 (5), 343 (1), 369 (2), Siruvachur 200 (1), 273 (1), 353 (2), 369 (1), 388 (1), Siruvayalur 282 (2), 343 (1); 369 (1), 388 (1), Thevaiyur 388 (1), 393 (1), Thondamanthurai 200 (1), 273 (1), Thungapuram 369 (1), Vadakkumadevipudur 200 (1), Valikandapuram 200 (1), 273 (1), 369 (1), 388 (2), Vayalapadi 311 (1), 369 (1), Vembavur 388 (1), 393 (1), Venalam 369 (1), Veppathattal 273 (1), 282 (1), 369 (7), 393 (2).

Total establishments 255

2. UDAIYARPALAYAM TALUK (RURAL)

200 (40), 205 (1), 207 (4), 209 (2), 214 (8), 233 (4), 235 (1,044), 264 (37), 273 (33), 281 (14) 282 (38), 288 (3), 311 (9), 341 (1), 350 (7), 365 (3), 367 (1), 368 (1), 369 (81), 388 (74), 389 (2), 393 (67), 399 (1).

Alagapuram 207 (1), 369 (1), Alagimanavalan 369 (1), Anandavadi 235 (2), 350 (3), Andimadam 273 (1), 367 (1), 388 (5), 393 (1), Anikuduchan 282 (1), Annimangalam 200 (1), 282 (1), 369 (2), Athanakurichi 393 (3), Cholamadevi 235 (8), Devamangalam 235 (2), Elakurichi 200 (1), 214 (1), 350 (1), 369 (1), Elandaikudam 200 (1), 273 (1), 282 (2), 311 (1), 369 (1), 388 (1), Govindapuram 393 (1), Gunamangalam 200 (1), Guruvalapparkoil 200 (1), 273 (2), 282 (2), 388 (3), Hastinapuram 282 (3), 369 (1), Idangauni 369 (6), 393 (2), Idayathangudi 393 (2), Ilayaperumalnallur 235 (1), Illaiyur 235 (77), 281 (5), 369 (1), 388 (3), Illamangalam 281 (1), Irugaiyur 369 (4), 388 (1), Iyansuthamlli 393 (1), Iyyur 393 (1), Kallankurichi 388 (2), Mamarasavalli 282 (1), 369 (1), Kandirathinam 200 (2), 388 (1), Karaikurichi 200 (1), 369 (1), Kasankottai 369 (2), Kattagaram 235 (14), Kavnoor 393 (3), Keelamaligai 209 (1), Khairalabath 235 (1), 369 (1), Kilakavattakurichi 214 (1), 369 (2), 393 (1), Kilakudiyirupu 200 (1), 235 (103), 369 (1), 388 (1), Kilakottathur 282 (1), 393 (4), Kilapalur 200 (4), 235 (9), 273 (3), 369 (2), 388 (6), 393 (3), Killaiyur .282 (1), Kodalikaruppur 200 (2), 235 (25), 273 (2), 388 (1), Kodukoor 281 (2), Koovathoor 200 (1), 214 (1), Kovilasanai 369 (1), 393 (2), Kovilur 200 (1), Kulamanickam 200 (1), 288 (1), 350 (2), 388 (1), Kulathur 369 (3), Kulumoor 369 (1), Kundaveli 200 (1), 214 (1), 273 (2), 282 (1), 288 (1), 369 (2), 388 (4), Kuvagam 235 (144), 282 (1), 388 (2), 393 (3), Manappathur 311 (1), 369 (1), Manjamedu 235 (3), 264 (37), 282 (1), 368 (1), 393 (1), Mannakodi 282 (1), 393 (1), Marudur 200 (1), 235 (118), 282 (3), 388 (2), 393 (1), Naduvalur 273 (1), 388 (1), Nagalkuli 369 (2), 393 (1), Nagamangalam 282 (1), Olaiyur, 200 (1), Ottakovil 282 (1), 388 (1), Palanganatham 200 (1), 341 (1), 369 (2), Palur 200 (2), 205 (1), 214 (1), 273 (6), 282 (2), 388 (6), Papakudi 388 (2), Paranam 282 (1), 393 (1), Parukkal 369 (2). 393 (1), Periyakrishnapuram 207 (2), 282 (1), 369 (1), 393 (1), Periathirukonam 311 (2), 393 (1), Periyanagallur 282 (1), 393 (3), Pichanoor 369 (1), Piranjeri 369 (1), Ponaparappi 209 (1), 235 (100), 273 (4), 282 (1), 388 (4), 393 (1), Poondi 200 (1), 282 (1), 288 (1), 393 (3), Porpathinjanallur 393 (1), Pudukottai (Mulamanikam part) 311 (1), 393 (3), Pudupalayam 369 (1), Pungangali 369 (1), 393 (2), Rayampuram 282 (1), Sathamangalam 393 (1), Sathambadi 369 (1), Sembiakudi (Part) (Kirulamangalam) 282 (1), 388 (1), Sendurai 200 (2), 393 (1), Sennasinallur 281 (3), Sennavoor 282 (1), 311 (1), 393 (2), Silamboor 369 (1), Sirukalachur 235 (83), 273 (1), 369 (1), Siruvalur 369 (1), 393 (1), Sripurandan 200 (1), 282 (1), 369 (3), Sundakudi 369 (2), Tandalaieravangudi 207 (1), 282 (1), 393 (1), Thaluthalaimedu 200 (1), 369 (1), 388 (2), Thenkatchiperumalnatham 393 (1), Thirumalavadi 200 (2), 214 (1), 273 (5), 369 (1), 388 (4), 389 (2), 399 (1), Thirumanur 200 (2), 214 (1), 273 (2), 282 (1), 350 (1), 365 (1), 369 (3), 388 (5), Tirukalapur 369 (1), Udayanatham 200 (1), 235 (8), 282 (1), 369 (4), Ulkottai 200 (1), 235 (102), 273 (1), 282 (3), 369 (8), 388 (2), 393 (3), Ulliakudi

369 (1), 393 (1), Unjini 235 (4), 388 (2), 393 (1), Vadugapalayam 369 (1), 393 (1), Valajanagaram 235 (1), Valakurichi 369 (1), Vanathirayanpattinam 200 (1), 235 (1), 388 (1), Vanginapuram 281 (1), Vangudi 200 (1), Varadarajanpettai 281 (2), 369 (1), 388 (1), 393 (1), Varanavasi 311 (3), 388 (1), Variankaval 200 (1), 214 (1), 233 (1), 235 (224), 273 (1), 388 (4), Veerakkan 388 (1), Vembukudi 369 (1), 388 (1), Venamenkondan 369 (1), Venganur 388 (1), 393 (2), Vethiyur 369 (1), 393 (2), Vilandai 200 (1), 233 (3), 235 (14), 273 (1), 365 (2), 388 (1), 393 (1), Velangudi 200 (1).

Total establishments 1,475

3. LALGUDI TALUK (RURAL)

200 (81), 205 (4), 207 (4), 214 (5), 220 (4), 221 (1), 224 (1), 235 (206), 273 (63), 281 (39), 288 (1), 310 (1), 311 (13), 312 (14), 330 (1), 339 (1), 343 (1), 350 (24), 365 (3), 368 (5), 369 (53), 384 (1), 388 (88), 389 (1), 393 (279).

Total establishments 894

Alagiyamanavalam 393 (3), Alambadi 393 (1), Alambakkam 388 (1), Alangudi Mahajanam 200 (1), Angarai 200 (2), 273 (1), 369 (1), 388 (1), 393 (1), Appadurai 200 (2), 273 (4), 388 (2), 393 (5), Ariyur 200 (1), Athani 393 (1), Athikudi 200 (4), 235 (1), 273 (3), 388 (3), 393 (3), Ayikudi 281 (2), 310 (1), 311 (8), 350 (1), 369 (2), Ayyampalayam 273 (2), 369 (2), 388 (1), 393 (18), Bikshandarkoil 200 (2), 205 (1), 214 (1), 220 (2), 273 (3), 368 (1), 369 (3), 384 (1), 388 (6), 393 (3), Edangiamangalam (Vellanur) 200 (2), 273 (2), 388 (2), Edayathumangalam 200 (1), Edumalai 200 (1), 235 (62), 273 (1), 281 (1), 369 (1), 388 (1), 393 (2), Esanakorai 200 (1), 393 (3), Garudamangalam 200 (1), 273 (1), 369 (1), Irungalur 207 (1), 235 (2), 281 (1), 388 (2), 393 (1), Jangamarajapuram 200 (1), 368 (1), 369 (2), 393 (2), Kallagam 200 (1), 281 (2), 369 (1), 388 (1), Kalligudi T. 200 (1), 393 (1), Kalpalayam 200 (1), 393 (1), Kanakiliyanallur 281 (3), 350 (2), 368 (1), 393 (3), Kannagudi 369 (2), Kannanur M. 281 (2), 393 (1), Kannanur S. 200 (8), 205 (3), 235 (73), 273 (4), 281 (1), 369 (2), 388 (1), 393 (9), Karimanickam 200 (1), 273 (1), 393 (4), Karimanickam 200 (2), 235 (25), 281 (2), 288 (1), 365 (2), 369 (1), 388 (9), 393 (22), Keelambil 200 (1), 273 (1), Kilanallur 369 (3), 388 (2), 393 (3), Komakudi 343 (1), 393 (1), Konalai 388 (1), Koothur 200 (1), 273 (1), 388 (1), 393 (1), Kovandakurichi 200 (2), 388 (2), Kovattagudi 200 (2), 273 (3), 369 (8), 388 (2), 393 (2), Kumulur 200 (2), 369 (2), 388 (1), 389 (1), Madhavaperumalkoil 200 (1), 224 (1), 273 (4), 388 (2), 393 (1), Mahilambadi 200 (2), Malvoi 273 (1), 281 (2), 393 (1), Manakkal 200 (1), 207 (1), 273 (2), 350 (1), 365 (1), 393 (2), Mangammalpuram 214 (1), 273 (3), 281 (2), 369 (2), 388 (3), 393 (1), Marudhur 273 (1), 388 (1), Melarasur 273 (1), 388 (1), Melpattu 200 (2), 393 (1), Nagari 369 (1), 388 (1), Natham 200 (1), Neikulam 393 (1), Neikkuppai 200 (1), 235 (1), 273 (1), 281 (3), 393 (4), Nerunjalakudi 200 (2), 273 (5), 281 (1), 350 (5), 368 (1), 369 (2), 388 (4), 393 (4), Omandur 200 (2), 214 (1), 273 (1), 311 (1), 350 (1), 393 (2), Palaiyur 281 (1), 393 (1), Pallavaram 393 (1), Periakurukkai 273 (1), 281 (1), 369 (1), 388 (1), 393 (1), Peruvalanallur 200 (1), 273 (1) 388 (1), Poonampalayam 200 (3), 281 (2), 350 (1), 369 (1), 388 (3) 393 (16), Pudukkudi 393 (1), Pudur 273 (1), 388 (4), 393 (1), Pullambadi 200 (3), 207 (1), 273 (1), 281 (3), 368 (1), 388 (4), 393 (1), Puthuruthamanur 200 (2), 235 (4), 281 (1), 350 (2), 388 (3), 393 (4), Samayapuram 200 (1), 235 (4), 311 (1), 369 (1), Sathamangalam 350 (1), 369 (1), Sengenthi 200 (2), 235 (32), 388 (2), 393 (1), Siruganoor 200 (1), 369 (2), 388 (2), 393 (1), Sirukalappur 388 (1), Sirumarudhur 200 (1), Sirumayankudi 200 (3), 273 (3), 350 (1), 369 (1), 388 (2), 393 (1), Sirupathur 393 (2), Thalakkudi 214 (1), 220 (2), 273 (2), 330 (1), 350 (2), 388 (2), 393 (4), Thatchankurichi 200 (1), 273 (1), 281 (1), 350 (4), 369 (1), 388 (2), 393 (2), Thathamangalam 235 (2), 273 (2), 311 (3), 369 (1), 388 (2), 393 (4), Theerampalayam 369 (1), 393 (43), Thinnakulam 200 (1), Thinniam 200 (1), 273 (1), 281 (1), 369 (1), 388 (1), 393 (1), Thirumanamedu 200 (3), 273 (1), 350 (2), 388 (1), Tirumangalam 200 (1), 388 (1), Tiruppathur 207 (1), 369 (1), 388 (1), Thiruppangili 393 (48), Thiruvellarai 200 (1), 388 (1), 393 (24), Thoppai 281 (3), 369 (1), 393 (1), Uttathur 273 (1), Valladi 200 (2), 221 (1), 339 (1), 369 (1), 393 (3), Valaiyur R. 281 (4), 312 (4), 350 (1), 369 (2), 388 (1), Valvanoor T. 393 (3), Vandalai Cuddalore 369 (1), 393 (1), Varakuppai 273 (1), Vazhiyur 214 (1), 273 (1), 388 (1), 393 (1), Venkatachalapuram 388 (1), Virahalur 200 (1), 393 (5).

4. MUSIRI TALUK (RURAL)

200 (47), 205 (4), 207 (1), 209 (2), 214 (2), 231 (1), 233 (2), 235 (1,284) 264 (33), 270 (5), 273 (43), 277 (3), 281 (53), 288 (40), 290 (1), 301 (1), 310 (8), 314 (2), 334 (1), 336 (2), 343 (3), 345 (1), 350 (29), 365 (4), 368 (3), 369 (50), 370 (1), 388 (73), 389 (4), 393 (81).

Total Establishments : 1,784.

Adanur 235 (2), Alagapuri 235 (8), Alagarai 200 (2), 231 (1), 233 (2), 235 (869), 264 (33), 273 (3), 281 (3), 288 (1), 301 (1), 350 (1), 369 (2), 388 (6), 393 (2), Alathudayampatti 200 (2), 237 (2), Amoor 200 (1), 288 (1), 334 (1), 350 (1), 388 (1), Anjalam 200 (1), 368 (1), 388 (1), 393 (2), Appanallur 200 (2), 270 (5), 273 (4), 281 (1), 369 (4), 388 (3), 393 (3), Arachi 369 (1), Arasalur 235 (3), 288 (1), Bader Pettai 281 (2), 369 (1), Balakrishnampatti 273 (2), 281 (4), 369 (2), 388 (1), 393 (2), Chinnapalli Palayam 388 (1), Elurpatti 200 (1), Eragudi 200(2), 205 (2), 235 (21), 281 (2), 288 (1), 388 (3), 393 (6), Evoor 200 (1), 235 (19), 388 (1), 392 (2), Inam Chokkanathapuram 369 (1), Iyyam Palayam 200 (1), 388 (4), 393 (4), Jambumadai 200 (1), 288 (8), 393 (1), Jayankondami 235 (38), Kaduvatti 209 (1), 393 (1), Kalathur 281 (1), 310 (1), 388 (2), Kamalapuram 235 (1), Kannanore 200 (1), 235 (50), 273 (1), 281 (7), 369 (2), 393 (3), Karattampatti 200 (1), 273 (1), 369 (1), 393 (1), Karikoil 205 (1), 235 (90), 310 (1), Karugudi 235 (1), 281 (1), 369 (1), Kattukulam 350 (1), 393 (12), Keerambur 200 (1), 214 (1), 235 (18), 273 (1), 314 (1), 350 (7), 365 (1), 393 (3), Kidaram 281 (1), 369 (1), Kodunthurai 350 (3), 388 (1), 393 (1), Kollapatti 369 (1), 393 (1), Komangalam 273 (1), 393 (1), Koppampatti 200 (3), 281 (1), 288 (1), 350 (3), 369 (1), 388 (1), 389 (1), 393 (2), Kottapalayam 200 (2), 214 (1), 235 (15), 273 (3), 288 (1), 343 (1), 369 (1), 388 (4), 393 (3), Kottathur 200 (2), 235 (51), 273 (2), 281 (6), 288 (1), 368 (1), 388 (4), 393 (2), Mahadevi 273 (1), 393 (1) Mambarai 200 (2), 350 (2), 365 (1), 393 (1), Mangalam 235 (13), 273 (1), Maradi 273 (1), 281 (1), Maravathur-Z 235 (5), 369 (1), Mavilipatti 235 (28) 314 (1), Moovanur 388 (3), 393 (1), Marugur 200 (1), 345 (1), Marungai 281 (1), 310 (1), 363 (1), 369 (1), Muthiampalayam 281 (1), 310 (2), 336 (2), Nagalapuram 393 (1), Nagayanallur 388 (1), Natham 200 (2), 388 (1), 393 (2), Neiveli 273 (1), Pachaperumapatti 273 (1), 369 (1), Pagalavadi 281 (1), Paitham Barai 369 (1), 388 (3), Peramangalam 350 (3), 388 (1), Perumalpalayam 200 (1), 281 (1), 310 (1), 393 (1), Perur 273 (2), 281 (1), 343 (1), 369 (1), 388 (1), 393 (1), Pillapalyam 273 (1), 288 (1), Poolancheri 369 (1), Pudupatti. T. 235 (1), 369 (2), 393 (1), Pudupatti. M. 277 (1), Pulivalam 200 (2), 273 (1), 343 (1), 388 (4), 393 (1), Puthanampatti 235 (2), 281 (1), 369 (1), 388 (1), 393 (1), Puthur. T. 200 (1), 273 (1), 310 (1), 388 (2), 393 (1), Puthur M. 288 (4), 369 (1), Ranganathapuram T. 235 (4), 273 (1), 281 (3), 393 (1), Sergudi 273 (1), 369 (1), Sikkathambur 200 (1), 273 (1), 281 (2), 369 (1), 388 (3), Silaipillayarputhur 200 (1), Singalandapuram. Z. 281 (2), 369 (1), 389 (2), Sithalarai 200 (1), 209 (1), 273 (1), Sobanapuram 369 (1), 388 (3), 393 (3), Srinivasanallur 200 (2), 235 (13), 273 (3), 290 (1), 388 (2), Sriramasamudram 200 (1), Sriunavalur 281 (2), 365 (1), 369 (4), 393 (2), Surampatti 393 (1), Thiruthalaiyur 235 (1), Thiruthiamalai 369 (4), 393 (1), Tholugai 200 (1), 273 (2), 388 (3), 393 (1), Tholurpatti 200 (1), 207 (1), 235 (3), 281 (1), 369 (3), 370 (1), 388 (1), 393 (1), Thulayanatham 200 (2), 235 (1), 288 (2), Thumbalam 310 (1), 369 (1), 393 (1), Tirunakonam 200 (1), 388 (1), Unniyur 200 (1), 235 (2), 273 (2), 288 (18), 388 (3), Uppiliapuram 200 (1), 388 (1), 389 (1), 393 (1), Urakkarai 235 (2), 273 (1), Uradayapattai 205 (1), 281 (1), Valasiramani 277 (2), 281 (3), 350 (3), 369 (1), 388 (1), 393 (1), Valayeduppur 200 (1), 273 (1), 369 (2), 393 (2), Varadarajapuram Z. 281 (2), 365 (1), 369 (2), 388 (1), 393 (1), Veeramachampatti 235 (1), Venkatachalapuram 388 (1), Visalakshiammalsamudram 388 (1), Vyrichettipalayam 235 (20), 273 (2), 281 (1), 350 (5), 368 (1), 388 (2).

5. KARUR TALUK (RURAL)

200 (37), 202 (7), 205 (1), 206 (2), 207 (9), 214 (9), 230 (11), 231 (3), 232 (3), 233 (1), 234 (1), 235 (427), 236 (7), 253 (2), 273 (39), 277 (3), 282 (21), 288 (41), 310 (17), 311 (45), 333 (1), 336 (1), 350 (23), 365 (2), 369 (59), 384 (1), 388 (102), 389 (3), 393 (47), 399 (2).

Total Establishments 927.

Achamapuram 200 (1), 388 (1), Alamarathupatti 273 (1), 369 (1), Ammapatti 288 (7), Anaipalayam 235 (12), 288 (1), 388 (3), Andankoil East 207 (1), 232 (2), 235 (10), 288 (3), 388 (2), Andankoil West 200 (1), 235 (10), 369 (1), Appipalayam 235 (3), 350 (1), 393 (8), Ariyur 235 (6), 310 (1), 388 (1), Athipalayam 235 (5), Athur 235 (8), 350 (2), 369 (1), Ayanelavanur 235 (2), 310 (2), 388 (2), Chinnadarapuram 214 (1), 273 (10), 277 (1), 365 (1), 388 (3), Easanatham 235 (13), 310 (1), 393 (1), Ellakadu Ramachandrapuram 388 (5), Emoor 369 (1), Gudalur East 200 (1), 235 (1), 388 (6), Gudalur West 202 (4), 214 (1), 235 (8), 236 (1), 350 (1), 369 (2), 393 (1), Inam Karur 235 (36), 282 (1), 393 (1), Irunganur 369 (1), 388 (1), 393 (1), Jagadabi 207 (1), 235 (11), Kadapparai 214 (1), 234 (1), 235 (3), 288 (2), 336 (1), Karudayam Palayam 235 (14), 310 (1), 369 (1), 393 (1), Karupparampalayam 282 (2), Karvei 388 (3), Kodaiyur 200 (1), 235 (1), 369 (2), 393 (1), Kodanthur 230 (2), 235 (35), 273 (1), 282 (3), 311 (1), 388 (2), Kombopalayam 235 (1), 388 (1), 393 (1), Koyamballi 235 (67), 236 (1), 273 (3), Kuppachipalayam 214 (3), 273 (6), 350 (8), 369 (1), 388 (3), 393 (3), Kuppam 235 (2), 369 (1), 393 (1), Manavadi 235 (22), 253 (2), 277 (2), 282 (7), 288 (16), 311 (38), 350 (2), 369 (13), 388 (1), 393 (1), Manimangalam 200 (2), 231 (2), 235 (18), 282 (1), 310 (1), 399 (1), Modakkur East 235 (1), 236 (1), 369 (2), 393 (15), Modakkur West 230 (2), 235 (1), 388 (1), Monjanur 202 (3), 207 (1), 230 (2), 235 (2), 236 (2), 273 (1), 388 (2), Mookankurichi 200 (1), 231 (1), 235 (1), 369 (2), 388 (1), Munnamballi 235 (5), 369 (1), Munnur 233 (1), 235 (10), 365 (1), 388 (1), 393 (1), Nadanthai North 235 (10), Nangampalli 310 (1), 369 (2), Nanjaikalikurichi 235 (1), 311 (5), Nanjai Pugalur 235 (10), 273 (2), 393 (1), Manniyur 200 (1), 273 (2), 388 (1), Nedungur 235 (1), 310 (1), 388 (2), Nerur North 200 (2), 273 (1), 288 (1), Nerur South 200 (2), 273 (1), Paganatham 235 (2), 369 (1), 388 (1), Pallapalayam 207 (1), 388 (1), 393 (1), Panchamadevi 205 (1), 235 (1), Paramathi 235 (3), 273 (1), 282 (1), 310 (3), 388 (6), 393 (1), Pavithram 200 (1), 235 (1), 350 (2), 369 (1), Pitchampatti 235 (3), 273 (3), Puliyur 200 (3), 206 (1), 214 (1), 235 (1), 288 (11), 310 (1), 388 (4), 399 (1), Punam 235 (4), 369 (1), 388 (2), 393 (1), Pungambadi East 230 (1), 369 (6), 388 (1), Pungambadi West 388 (2), Punjaikadambakurichi 200 (1), 388 (1), 389 (2), Punjai Kadakurichi 396 (3), 388 (1), Punjai Thottakurcki 200 (2), 273 (1), 282 (3), 369 (4), 388 (2), Puthambur 388 (1), Rajapuram 282 (2), 393 (2), L. N. Samudram (V) 235 (1), 369 (1), 384 (1), Santhapadi 230 (2), 235 (5), 310 (1), 388 (1), Senappiratti 200 (1), 235 (5), Sendamangalam West 235 (12), 236 (2), 282 (1), 310 (1), 369 (2), 388 (4), Somur 235 (2), 388 (3), 393 (1), Soodamani 369 (1), Thalapatti 235 (2), 310 (1), Thanthoni 200 (3), 232 (1), 235 (2), 369 (1), 388 (1), Thennilai East 235 (6), 273 (1), 388 (5), Thennilai South 207 (1), 235 (26), 388 (3), 393 (1), Thennilai West 230 (2), 235 (6), 350 (1), 369 (1), 388 (1), 389 (1), Thirukattuthurai 200 (1), 273 (1), Thoranakkalpattu 200 (2), 207 (1), 235 (3), Thukkachi 235 (9), 388 (2), Thumbivadi 200 (1), 273 (1), 310 (1), 350 (3), 369 (1), 388 (1), 393 (2), Uppidamangalam East 200 (1), 207 (3), 235 (1), 333 (1), 369 (1), 388 (1), Uppidamangalnm West 200 (2), 235 (9), 369 (2), 388 (5), Vengal 200 (1), 273 (1), 393 (1), Vellambadi 273 (1), 388 (1), Vellianai North 200 (1), 206 (1), 214 (1), 311 (1), 388 (3), Vellianai South 200 (4), 214 (1), 235 (1), 350 (1), 388 (2), Venjaman Gudalur East 350 (2), 388 (1), Venjaman Gudalur West 273 (1), 310 (1), 369 (1), Vetta Amangalam 200 (1), 235 (1), 388 (1), Viswanathapuri 388 (3).

6. KULITTALAI TALUK (RURAL)

200 (57), 205 (1), 206 (1), 207 (2), 209 (17), 214 (10), 218 (2), 221 (1), 231 (1), 235 (224), 273 (58), 274 (12), 281 (1), 282 (34), 288 (61), 302 (1), 310 (1), 311 (4), 331 (2), 341 (1), 343 (1), 350 (45), 365 (1), 368 (1), 369 (54), 388 (95), 389 (1), 392 (1), 393 (109), 399 (1).

Total Establishments: 900.

Adanur 369 (1), 393 (3), Aniyapur 393 (9), Balarajapuram 200 (2), 274 (4), 388 (1), Chatrapatti 393 (1), Chindalavadi 200 (1), 235 (17), 282 (1), 341 (1), 369 (1), Chithanathanur 393 (15), Edayapatti 282 (14), 369 (2), 388 (3), 393 (3), Elunoothimangalam 200 (1), 393 (3), Gudalur 282 (10), 350 (17), 369 (3), 393 (6), Inungur 388 (1), 393 (1), Kalkampatti 369 (2), Kalingapatti 393 (1), Kalladai 235 (1), 393 (8), Kallapalli 200 (2), 221 (1), 235 (5), 273 (11), 282 (1), 288 (1), 369 (1), 388 (4), 393 (4), 399 (1), Kallugar 393 (1), Kammanallur 273 (1),

4. MUSIRI TALUK (RURAL)

200 (47), 205 (4), 207 (1), 209 (2), 214 (2), 231 (1), 233 (2), 235 (1,284) 264 (33), 270 (5), 273 (43), 277 (3), 281 (53), 288 (40), 290 (1), 301 (1), 310 (8), 314 (2), 334 (1), 336 (2), 343 (3), 345 (1), 350 (29), 365 (4), 368 (3), 369 (50), 370 (1), 388 (73), 389 (4), 393 (81).

Total Establishments : 1,784.

Adanur 235 (2), Alagapuri 235 (8), Alagarai 200 (2), 231 (1), 233 (2), 235 (869), 264 (33), 273 (3), 281 (3), 288 (1), 301 (1), 350 (1), 369 (2), 388 (6), 393 (2), Alathudayampatti 200 (2), 237 (2), Amoor 200 (1), 288 (1), 334 (1), 350 (1), 388 (1), Anjalam 200 (1), 368 (1), 388 (1), 393 (2), Appanallur 200 (2), 270 (5), 273 (4), 281 (1), 369 (4), 388 (3), 393 (3), Arachi 369 (1), Arasalur 235 (3), 288 (1), Bader Pettai 281 (2), 369 (1), Balakrishnampatti 273 (2), 281 (4), 369 (2), 388 (1), 393 (2), Chinnapalli Palayam 388 (1), Elurpatti 200 (1), Eragudi 200(2), 205 (2), 235 (21), 281 (2), 288 (1), 388 (3), 393 (6), Evoor 200 (1), 235 (19), 388 (1), 392 (2), Inam Chokkanathapuram 369 (1), Iyyam Palayam 200 (1), 388 (4), 393 (4), Jambumadai 200 (1), 288 (8), 393 (1), Jayankondami 235 (38), Kaduvatti 209 (1), 393 (1), Kalathur 281 (1), 310 (1), 388 (2), Kamalapuram 235 (1), Kannanore 200 (1), 235 (50), 273 (1), 281 (7), 369 (2), 393 (3), Karattampatti 200 (1), 273 (1), 369 (1), 393 (1), Karikoil 205 (1), 235 (90), 310 (1), Karugudi 235 (1), 281 (1), 369 (1), Kattukulam 350 (1), 393 (12), Keerambur 200 (1), 214 (1), 235 (18), 273 (1), 314 (1), 350 (7), 365 (1), 393 (3), Kidaram 281 (1), 369 (1), Kodunthurai 350 (3), 388 (1), 393 (1), Kollapatti 369 (1), 393 (1), Komangalam 273 (1), 393 (1), Koppampatti 200 (3), 281 (1), 288 (1), 350 (3), 369 (1), 388 (1), 389 (1), 393 (2), Kottapalayam 200 (2), 214 (1), 235 (15), 273 (3), 288 (1), 343 (1), 369 (1), 388 (4), 393 (3), Kottathur 200 (2), 235 (51), 273 (2), 281 (6), 288 (1), 368 (1), 388 (4), 393 (2), Mahadevi 273 (1), 393 (1) Mambarai 200 (2), 350 (2), 365 (1), 393 (1), Mangalam 235 (13), 273 (1), Maradi 273 (1), 281 (1), Maravathur-Z 235 (5), 369 (1), Mavilipatti 235 (28) 314 (1), Moovanur 388 (3), 393 (1), Marugur 200 (1), 345 (1), Marungai 281 (1), 310 (1), 363 (1), 369 (1), Muthiampalayam 281 (1), 310 (2), 336 (2), Nagalapuram 393 (1), Nagayanallur 388 (1), Natham 200 (2), 388 (1), 393 (2), Neiveli 273 (1), Pachaperumapatti 273 (1), 369 (1), Pagalavadi 281 (1), Paitham Barai 369 (1), 388 (3), Peramangalam 350 (3), 388 (1), Perumalpalayam 200 (1), 281 (1), 310 (1), 393 (1), Perur 273 (2), 281 (1), 343 (1), 369 (1), 388 (1), 393 (1), Pillapalyam 273 (1), 288 (1), Poolancheri 369 (1), Pudupatti. T. 235 (1), 369 (2), 393 (1), Pudupatti. M. 277 (1), Pulivalam 200 (2), 273 (1), 343 (1), 388 (4), 393 (1), Puthanampatti 235 (2), 281 (1), 369 (1), 388 (1), 393 (1), Puthur. T. 200 (1), 273 (1), 310 (1), 388 (2), 393 (1), Puthur M. 288 (4), 369 (1), Ranganathapuram T. 235 (4), 273 (1), 281 (3), 393 (1), Sergudi 273 (1), 369 (1), Sikkathambur 200 (1), 273 (1), 281 (2), 369 (1), 388 (3), Silaipillayarputhur 200 (1), Singalandapuram. Z. 281 (2), 369 (1), 389 (2), Sithalarai 200 (1), 209 (1), 273 (1), Sobanapuram 369 (1), 388 (3), 393 (3), Srinivasanallur 200 (2), 235 (13), 273 (3), 290 (1), 388 (2), Sriramasamudram 200 (1), Sriunavalur 281 (2), 365 (1), 369 (4), 393 (2), Surampatti 393 (1), Thiruthalaiyur 235 (1), Thiruthiamalai 369 (4), 393 (1), Tholugai 200 (1), 273 (2), 388 (3), 393 (1), Tholurpatti 200 (1), 207 (1), 235 (3), 281 (1), 369 (3), 370 (1), 388 (1), 393 (1), Thulayanatham 200 (2), 235 (1), 288 (2), Thumbalam 310 (1), 369 (1), 393 (1), Tirunakonam 200 (1), 388 (1), Unniyur 200 (1), 235 (2), 273 (2), 288 (18), 388 (3), Uppiliapuram 200 (1), 388 (1), 389 (1), 393 (1), Urakkarai 235 (2), 273 (1), Uradayapattai 205 (1), 281 (1), Valasiramani 277 (2), 281 (3), 350 (3), 369 (1), 388 (1), 393 (1), Valayeduppur 200 (1), 273 (1), 369 (2), 393 (2), Varadarajapuram Z. 281 (2), 365 (1), 369 (2), 388 (1), 393 (1), Veeramachampatti 235 (1), Venkatachalapuram 388 (1), Visalakshiammalsamudram 388 (1), Vyrichettipalayam 235 (20), 273 (2), 281 (1), 350 (5), 368 (1), 388 (2).

5. KARUR TALUK (RURAL)

200 (37), 202 (7), 205 (1), 206 (2), 207 (9), 214 (9), 230 (11), 231 (3), 232 (3), 233 (1), 234 (1), 235 (427), 236 (7), 253 (2), 273 (39), 277 (3), 282 (21), 288 (41), 310 (17), 311 (45), 333 (1), 336 (1), 350 (23), 365 (2), 369 (59), 384 (1), 388 (102), 389 (3), 393 (47), 399 (2).

Total Establishments 927.

Achamapuram 200 (1), 388 (1), Alamarathupatti 273 (1), 369 (1), Ammapatti 288 (7), Anaipalayam 235 (12), 288 (1), 388 (3), Andankoil East 207 (1), 232 (2), 235 (10), 288 (3), 388 (2), Andankoil West 200 (1), 235 (10), 369 (1), Appipalayam 235 (3), 350 (1), 393 (8), Ariyur 235 (6), 310 (1), 388 (1), Athipalayam 235 (5), Athur 235 (8), 350 (2), 369 (1), Ayanclavanur 235 (2), 310 (2), 388 (2), Chinnadarapuram 214 (1), 273 (10), 277 (1), 365 (1), 388 (3), Easanatham 235 (13), 310 (1), 393 (1), Ellakadu Ramachandrapuram 388 (5), Emoor 369 (1), Gudalur East 200 (1), 235 (1), 388 (6), Gudalur West 202 (4), 214 (1), 235 (8), 236 (1), 350 (1), 369 (2), 393 (1), Inam Karur 235 (36), 282 (1), 393 (1), Irunganur 369 (1), 388 (1), 393 (1), Jagadabi 207 (1), 235 (11), Kadapparai 214 (1), 234 (1), 235 (3), 288 (2), 335 (1), Karudayam Palayam 235 (14), 310 (1), 369 (1), 393 (1), Karupparampalayam 282 (2), Karvei 388 (3), Kodaiyur 200 (1), 235 (1), 369 (2), 393 (1), Kodanthur 230 (2), 235 (35), 273 (1), 282 (3), 311 (1), 388 (2), Kombopalayam 235 (1), 388 (1), 393 (1), Koyamballi 235 (67), 236 (1), 273 (3), Kuppachipalayam 214 (3), 273 (6), 350 (8), 369 (1), 388 (3), 393 (3), Kuppam 235 (2), 369 (1), 393 (1), Manavadi 235 (22), 253 (2), 277 (2), 282 (7), 288 (16), 311 (38), 350 (2), 369 (13), 388 (1), 393 (1), Manimangalam 200 (2), 231 (2), 235 (18), 282 (1), 310 (1), 399 (1), Modakkur East 235 (1), 236 (1), 369 (2), 393 (15), Modakkur West 230 (2), 235 (1), 388 (1), Monjanur 202 (3), 207 (1), 230 (2), 235 (2), 236 (2), 273 (1), 388 (2), Mookankurichi 200 (1), 231 (1), 235 (1), 369 (2), 388 (1), Munnamballi 235 (5), 369 (1), Munnur 233 (1), 235 (10), 365 (1), 388 (1), 393 (1), Nadanthai North 235 (10), Nangampalli 310 (1), 369 (2), Nanjaikalikurichi 235 (1), 311 (5), Nanjai Pugalur 235 (10), 273 (2), 393 (1), Manniyur 200 (1), 273 (2), 388 (1), Nedungur 235 (1), 310 (1), 388 (2), Nerur North 200 (2), 273 (1), 288 (1), Nerur South 200 (2), 273 (1), Paganatham 235 (2), 369 (1), 388 (1), Pallapalayam 207 (1), 388 (1), 393 (1), Panchamadevi 205 (1), 235 (1), Paramathi 235 (3), 273 (1), 282 (1), 310 (3), 388 (6), 393 (1), Pavithram 200 (1), 235 (1), 350 (2), 369 (1), Pitchampatti 235 (3), 273 (3), Puliyur 200 (3), 206 (1), 214 (1), 235 (1), 288 (11), 310 (1), 388 (4), 399 (1), Punam 235 (4), 369 (1), 388 (2), 393 (1), Pungambadi East 230 (1), 369 (6), 388 (1), Pungambadi West 388 (2), Punjaikadambakurichi 200 (1), 388 (1), 389 (2), Punjai Kadakurichi 396 (3), 388 (1), Punjai Thottakurcki 200 (2), 273 (1), 282 (3), 369 (4), 388 (2), Puthambur 388 (1), Rajapuram 282 (2), 393 (2), L. N. Samudram (V) 235 (1), 369 (1), 384 (1), Santhapadi 230 (2), 235 (5), 310 (1), 388 (1), Senappiratti 200 (1), 235 (5), Sendamangalam West 235 (12), 236 (2), 282 (1), 310 (1), 369 (2), 388 (4), Somur 235 (2), 388 (3), 393 (1), Soodamani 369 (1), Thalapatti 235 (2), 310 (1), Thanthoni 200 (3), 232 (1), 235 (2), 369 (1), 388 (1), Thennilai East 235 (6), 273 (1), 388 (5), Thennilai South 207 (1), 235 (26), 388 (3), 393 (1), Thennilai West 230 (2), 235 (6), 350 (1), 369 (1), 388 (1), 389 (1), Thirukattuthurai 200 (1), 273 (1), Thoranakkalpattu 200 (2), 207 (1), 235 (3), Thukkachi 235 (9), 388 (2), Thumbivadi 200 (1), 273 (1), 310 (1), 350 (3), 369 (1), 388 (1), 393 (2), Uppidamangalam East 200 (1), 207 (3), 235 (1), 333 (1), 369 (1), 388 (1), Uppidamangalnm West 200 (2), 235 (9), 369 (2), 388 (5), Vengal 200 (1), 273 (1), 393 (1), Vellambadi 273 (1), 388 (1), Vellianai North 200 (1), 206 (1), 214 (1), 311 (1), 388 (3), Vellianai South 200 (4), 214 (1), 235 (1), 350 (1), 388 (2), Venjaman Gudalur East 350 (2), 388 (1), Venjaman Gudalur West 273 (1), 310 (1), 369 (1), Vetta Amangalam 200 (1), 235 (1), 388 (1), Viswanathapuri 388 (3).

6. KULITTALAI TALUK (RURAL)

200 (57), 205 (1), 206 (1), 207 (2), 209 (17), 214 (10), 218 (2), 221 (1), 231 (1), 235 (224), 273 (58), 274 (12), 281 (1), 282 (34), 288 (61), 302 (1), 310 (1), 311 (4), 331 (2), 341 (1), 343 (1), 350 (45), 365 (1), 368 (1), 369 (54), 388 (95), 389 (1), 392 (1), 393 (109), 399 (1).

Total Establishments: 900.

Adanur 369 (1), 393 (3), Aniyapur 393 (9), Balarajapuram 200 (2), 274 (4), 388 (1), Chatrapatti 393 (1), Chindalavadi 200 (1), 235 (17), 282 (1), 341 (1), 369 (1), Chithanathanur 393 (15), Edayapatti 282 (14), 369 (2), 388 (3), 393 (3), Elunoothimangalam 200 (1), 393 (3), Gudalur 282 (10), 350 (17), 369 (3), 393 (6), Inungur 388 (1), 393 (1), Kalkampatti 369 (2), Kalingapatti 393 (1), Kalladai 235 (1), 393 (8), Kallapalli 200 (2), 221 (1), 235 (5), 273 (11), 282 (1), 288 (1), 369 (1), 388 (4), 393 (4), 399 (1), Kallugar 393 (1), Kammanallur 273 (1),

388 (1), Kanjanaickenpatti 388 (1), Kanudayampatti 200 (1), 282 (3), 343 (1), 393 (5), Karuppathur 365 (1), 369 (1), Keelapaguthi 200 (2), 388 (3), 393 (7), Koilpatti 388 (3), Kosur 393 (1), Krishnarayapuram 200 (4), 214 (1), 273 (9), 388 (1), Kumaramangalam 388 (2), 393 (1), Kumaravadi 388 (1), 393 (1), Madampatti 282 (1), 369 (1), 393 (2), Mahadanapuram 200 (3), 214 (2), 273 (3), 369 (3), 388 (2), 393 (2), Malapaguthi 350 (3), 369 (2), 388 (1), Malayadipatti 388 (1), 393 (2), Maligaipatti 388 (3), Manavasi 274 (1), 331 (2), Maniyankurichi 393 (2), Manjanaickenpatti 200 (1), 282 (1), 369 (1), 393 (2), Marudur 200 (3), 205 (1), 273 (2), 393 (6), Marungapuri 388 (1), Mayanoor 200 (3), 273 (2), 368 (1), 369 (2), 388 (5), 393 (1), Mukkureddipatti 200 (1), Muthulavarpatti 393 (1), Muthurengamapatti 393 (6), Nadupatti 388 (1), 393 (3), Nallampillai 235 (4), 311 (2), 350 (2), 393 (4), Nangavaram 200 (3), 235 (2), 273 (3), 388 (4), Neithalur 200 (2), 388 (2), 393 (1), Palakurichi-I 200 (1), 388 (3), 393 (1), Palaviduthi 273 (1), 393 (1), Paluvanji 388 (2), Panjapatti 200 (1), 388 (1), Pannapatti 235 (11), Pannapatti 388 (1), 393 (1), Pappakkapatti 369 (5), Pathiripatti 393 (1), Periapatti 288 (1), 393 (3), Periyapatti-D 200 (1), 388 (1), 393 (6), Pettai 200 (3), 273 (1), Pillapalayam 388 (1), 393 (2), Pillur 393 (16), Ponnampatti 200 (2), 214 (4), 218 (2), 273 (7), 282 (1), 369 (3), 388 (8), 393 (1), Porandalur 273 (1), 369 (1), 393 (1), Poruvai-A 369 (2), Pothuravothampatti 393 (1), Poyyamani 200 (1), 388 (1), Puthanatham 200 (1), 209 (1), 214 (1), 273 (1), 369 (2), 388 (2), 393 (3), Puthur 311 (1), 350 (1), 393 (2), Rachandar Tirumalai 310 (1), 388 (1), 393 (9), Rajendram 200 (1), 235 (69), 282 (1), 369 (8), 388 (6), 389 (1), 393 (6), Reddiapatti 200 (1), 273 (5), 388 (2), 393 (2), Renganathapuram 200 (1), 207 (1), 274 (7), 288 (42), 350 (2), 388 (1), Samudram 288 (1), 393 (4), Sathiyamangalam 200 (1), 209 (1), 273 (1), 388 (1), 393 (7), Sekkanam 273 (1), 281 (1), Sembiyanatham 369 (1), Sengal 200 (1), 369 (1), Seppalapatti 200 (1), Sivayam 200 (1), 388 (2), Thennilai 273 (1), 288 (10), Thirukkampuliyur 388 (2), Thogamalai 200 (2), 209 (12), 214 (1), 235 (101), 273 (1), 288 (1), 369 (2), 388 (4), 393 (3), Usilampatti 200 (1), 231 (1), Uthukuli 393 (8), Vedaseri 200 (1), 350 (6), 369 (3), 393 (17), Vadavambadi 288 (4), 369 (3), Vadiyam 350 (7), 393 (1), Vaiganallur 200 (5), 206 (1), 207 (1), 209 (1), 214 (1), 235 (13), 273 (5), 282 (1), 302 (1), 350 (6), 369 (2), 381 (7), Vaiyampatti 273 (1), 311 (1), 388 (3), Valanadu 200 (1), 209 (2), 369 (1), 393 (1), Varavanai 235 (1), 393 (1), Vayalur 288 (1), 388 (1), Vellapatti 388 (1), 393 (1), Vellapatti 388 (1), Vemlanur 388 (1), 393 (2), Vengalkurichi 350 (1).

7. TIRUCHIRAPALLI TALUK

200 (73), 201 (1), 205 (1), 207 (1), 214 (3), 218 (2), 220 (59), 232 (1), 234 (2), 235 (39), 273 (87), 282 (12), 281 (8), 291 (1), 301 (1), 302 (1), 310 (1), 311 (3), 320 (1), 336 (1), 340 (1), 342 (1), 350 (23), 365 (3), 366 (1), 368 (1), 369 (26), 384 (2), 388 (69), 390 (1), 392 (2), 393 (140).

Total establishments : **566.**

Adavathur 200 (4), 220 (1), 235 (6), 273 (6), 350 (1), 365 (1), 368 (1), 369 (2), 388 (5), 393 (6), Alathur 200 (5), 205 (1), 273 (10), 302 (1), 311 (1), 366 (1), 369 (1), 388 (5), 392 (2), 393 (3), Allur 200 (1), 273 (2), Alanadore 292 (1), Audanallcr 200 (2), 273 (2), 369 (1), 388 (1), 393 (3), Arasangudy 200 (2), 350 (2), 393 (3), Ariyalur 393 (1), Gundur 310 (1), Inam Periyanayagichatram 200 (1), 393 (6), Kadiakurichi 350 (2), 393 (1), Kallikudi 200 (1), 232 (1), 235 (2), 273 (1), Kambarasampettai 200 (1), 388 (1), 393 (9), Keelakandarkottai 200 (1), Kilamullakudi 214 (1), Kodiyalam 200 (1), 273 (3), 369 (1), 393 (1), Koothappar 200 (2), Koppur 200 (1), 273 (2), 369 (2), 388 (10), Kottapattu 200 (1), 393 (1), Kariamangalam 200 (4), 207 (1), 273 (2), 282 (3), 388 (2), Kulathur 200 (3), 220 (54), 273 (8), 288 (1), 340 (1), 350 (4), 369 (2), 388 (1), 393 (34), Kulmani 200 (2), 273 (3), 388 (4), 393 (2), Kuvalakudi 200 (2), 393 (4), Maruthandakurichi 200 (1), 273 (2), 388 (2), Mathur 393 (1), Mekkudi 388(1), Mutharasanallur 200 (2), 235 (29), 273 (2), 393 (3), Nagamangalam 388 (1), 393 (1), Navalpattu I. 200 (2), 388 (1), Navalur 273 (1), 393 (1), Paganur 393 (7), Palanganangudi 282 (1), 369 (1), 388 (1), Ponayapuram 200 (1), Panjapur 311 (2), Pappakurichi 200 (3), 273 (2), 342 (1), 388 (3), 389 (1), 393 (6), Pathapettai 273 (1), Periakaruppur 200 (1), 350 (14), Perugamani 200 (1), 218 (1), 273 (4), 369 (2), 388 (6), 393 (2), Pattavathalai 273 (1), 288 (4), 388 (2), 393 (2), Pirathiyur 200 (1), 273 (4), 388 (1),

393 (1), Puliyur 200 (1), Sethurapatti 393 (1), Sirugamani 200 (3), 201 (1), 218 (1), 220 (1), 273 (9), 282 (4), 288 (3), 320 (1), 369 (3), 384 (1), 388 (4), 393 (1), Solamadevi 388 (1), Somarasempettai 200 (2), 234 (2), 273 (3), 388 (1), 393 (1), Soriyur 200 (1), Theneripatti 282 (1), Thiruchendurai 200 (1), 273 (3), 369 (1), 388 (2), 393 (1), Thirupparathurai 200 (1), 273 (2), 291 (1), 301 (1), Thiruvarambur 200 (7), 214 (1), 273 (8), 336 (1), 369 (4), 384 (1), 388 (5), 393 (1), Thuvakudi 200 (2), 369 (4), 388 (2), Thiruvalarsolai 200 (1), Ulkadai Ariamangalam 200 (4), 214 (1), 220 (3), 273 (3), 388 (5), Uthamaseri 200 (1), Uyyakondan Thirumalai 200 (2), 235 (1), 273 (1), 369 (1), 388 (2), 393 (15), Valavandankottai 273 (1), 282 (1), 369 (1), Vengur 200 (1), 273 (1), 282 (1), 393 (2).

8. KULATHUR TALUK

200 (37), 205 (1), 207 (2), 214 (7), 215 (1), 218 (1), 225 (1), 233 (1), 235 (62), 273 (24), 282 (32), 311 (2), 334 (1), 343 (16), 350 (54), 365 (1), 368 (1), 369 (31), 384 (2), 388 (40), 389 (1), 393 (132).

Total establishments 450

Agarapatti 393 (1), Alathur 369 (1), Ammachatram 200 (1), Andakulam (P) 200 (3), 214 (1), 388 (1), 393 (5), Andakulam (N.P.) V : 200 (1), 282 (3), 388 (1), 389 (1), Annavasal 200 (3), 273 (1), 350 (8), 388 (5), 393 (16), Ennai 393 (3), Iluppur 200 (2), 205 (1), 214 (2), 235 (15), 273 (11), 282 (3), 311 (1), 334 (1), 343 (7), 365 (1), 368 (1), 369 (4), 388 (3), 393 (87), Irudirapatti 343 (1), Kandavanampatti 388 (1), Kasavanur 235 (3), Kathalur 343 (3), Keelakurichi 393 (1), Keeranur 200 (10), 214 (1), 215 (1), 218 (1), 273 (1), 311 (1), 369 (2), 384 (2), 388 (8), 393 (7), Killanur 369 (1), Killokottai 200 (1), 273 (1), 393 (2), Kodumbalur 200 (2), Komangalam 343 (2), Koppampatti 200 (2), 273 (1), 369 (2), 388 (1), Kothirapatti 369 (1), 388 (1), 393 (2), Kudaniamalai 200 (1), 273 (1), Kumarapatti 393 (1), Laknapatti 273 (1), Latchumanapatti 393 (1), Mangudi 282 (3), 350 (15), 369 (4), 388 (1), Meenaveli 282 (1), 388 (1), Melur 350 (1), Meppodagude 393 (2), Mettupatti 282 (1), 393 (1), Mangupatti 393 (4), Narathamalai 350 (5), 388 (1), Pakkudi 343 (1), Panangudi 388 (1), Pavambur 200 (3), 225 (1), 235 (43), 273 (2), 282 (4), 343 (1), 369 (1), 388 (2), 393 (9), Porumanadu 200 (1), Pudur 369 (1), Puliyur 369 (1), Pongunipatti 350 (4), 369 (2), 393 (5), Rajagiri 393 (1), Rapusal 343 (1), 393 (2), Rasalipatti 393 (7), Sattiyamangalam 200 (1), 369 (1), Seerangampatti 282 (1), Sengalur 282 (4), Suriyur 369 (1), Thalinji 369 (1), 388 (1), Thiruvengavasal 282 (4), 350 (14), Tirunallur 393 (2), Uppiliyakudi (200 (1), Valiyampatti 369 (1), Vanathirayanpatti 207 (1), 282 (1), 393 (1), Vathanakottai 369 (1), Vayalogam 282 (1), 369 (1), 388 (3), Veeragude (282 (1), Veerapatti 200 (3), 273 (1), 282 (1), 388 (2), 393 (1), Vellanur 214 (1), 233 (1), 235 (1), 273 (2), 388 (1), Ettukadu 350 (1), Vilathupatti 282 (4), 350 (5), 369 (2), Viralimali 200 (2), 214 (2), 273 (2), 369 (3), 388 (6), Vittamapatti 207 (1), 393 (1).

ALANGUDI TALUK

200 (21), 205 (1), 214 (1), 235 (1), 273 (7), 280 (1), 282 (3), 311 (5), 333 (1), 340 (3), 350 (84), 369 (17), 388 (44), 393 (16).

Total establishments 205

Adanakottai 200 (1), 273 (1), 369 (2), 388 (2), 393 (2), Arayapatti (P) 282 (2), 369 (1), Banduvakottai 369 (1), Dakshinapuram 311 (4), 369 (1), 388 (1), 393 (3), Kaikurichi 350 (17), 388 (1), Kallangudi 200 (1), Kanakkankadu 200 (1), 388 (3), 393 (1), Karuppattipatti 282 (1), Kathakurichi 369 (2), 388 (1), Kattathi 200 (1), Kavinad East (P) 200 (1), Kolandirakottai 369 (1), Kalavoipatti 350 (1), 388 (1), Kothakottai 200 (1), 369 (1), 388 (2), Mailankonpatti 350 (3), Malaiyur 200 (1), Mangadu 388 (1), Maruthankoneviduthi 200 (1), 273 (1), 388 (3), Mullar 388 (2), Pallathividuthi 369 (2), Pallavaram Pathai 369 (1), 388 (2), Pappapatti 200 (1), Perungalur 200 (2), 388 (1), Poovarasakudi (P) 350 (27), 388 (2), Pudukottai 311 (1), 340 (3), Pudukottai Viduthi 388 (1), Pullan Viduthi 333 (1), Puthambur 200 (2), 388 (1), Ragunathapuram 280 (1), Sembathur 388 (1), 393 (2), Sembatti Viduthi 200 (1), 388 (1), Sengamedu 200 (1), Theethanipatti 393 (1), Theethan

Viduthi 200 (1), 388 (4), Therkutheru (P) 393 (2), Thirukkattalai 388 (1), Thiruvarangulam 273 (1), 388 (1), Vadagadu 200 (3), 205 (1), 214 (1), 273 (4), 369 (4), 388 (3), 393 (2), Vadavalam 200 (1), 388 (1), 393 (2), Vagavasal 235 (1), Vallathirakottai 200 (1), 388 (1), Vareppur 350 (33), 388 (2), 393 (1), Vellaviduthi 350 (3), Venkatakulam 388 (3), Vennau Valkudi 388 (1), Veppangudi 369 (1).

10. THIRUMAYAM TALUK

200 (35), 204 (1), 205 (1), 207 (2), 214 (6), 215 (1), 220 (1), 231 (3), 232 (2), 235 (6), 273 (34), 282 (11), 289 (4), 290 (1), 311 (1), 323 (1), 333 (2), 341 (3), 345 (1), 350 (64), 365 (9), 367 (2), 368 (1), 369 (31), 388 (29), 389 (3), 393 (50), 399 (8).

Total establishments 313

Alavayal 273 (1), 388 (1), 393 (1), Ammankurichi 393 (1), Embal 200 (2), 273 (1), 369 (1), 393 (3), Gudalur 369 (7), Idayattur 388 (1), Irumbanadu 289 (3), 369 (1), 393 (1), Kaikulanvayal 200 (1), 388 (1), Kandianathan (P) 365 (1), Karaiyur (V) 350 (2), 369 (1), Karaiour (P) 200 (1), 273 (2), 393 (1), 399 (1), Karamangalam 200 (1), 214 (1), 393 (1), Keelattanayam 282 (2), 393 (1), Konapet 200 (1), 235 (1), 273 (1), 282 (2), 341 (2), 365 (1), 393 (5), Konnaiyur 345 (1), 369 (1), Kottur 200 (1), Kulamangalam 282 (1), 289 (1), 350 (3), Kulipirai 200 (3), 273 (1), 388 (1), 393 (8), Kummancudi 369 (1), Kurivikondam patti 200 (1), 275 (1), 388 (1), 393 (1), Lakshmipuram 200 (1), Lembalakudi 350 (18), Madagam 200 (1), Mallangudi 350 (11), Maravamadurai 273 (1), 388 (1), Mekkinipatti 369 (1), Melattanayam 200 (1), 388 (1), Moolangudi 200 (1), 282 (1), Nachandupatti 200 (2), 273 (4), 369 (5), 388 (1), 399 (4), Nagarapatti 388 (1), Nallam Balasamudram 200 (1), Nathupatti 200 (1), Neikonam 282 (1), Nerinjikudi 393 (1), Oliamangalam 214 (2), Pallivasal 200 (1), 220 (1), 235 (1), Panayapatti 200 (1), 204 (1), 214 (1), 273 (2), 365 (2), 369 (2), 388 (5), 393 (2), Ponnamaravathy East 200 (1), 207 (1), 282 (1), 388 (1), Pudunilai Vayal 231 (1), 282 (2), 311 (1), 333 (1), 393 (2), Rangiam (P) 200 (2), 273 (7), 369 (1), 388 (3), 393 (6), 399 (1), Rangiam (V) 393 (2), Rayavaram (P) 200 (3), 207 (1), 215 (1), 235 (1), 273 (8), 365 (5), 367 (2), 369 (1), 388 (1), 393 (7), 399 (1), Rayavaram (V) 388 (1), Sambudhi 200 (1), 388 (2), 393 (1), Sathanur 350 (3), Sengirai 290 (1), Sivalur 333 (1), 350 (8), 399 (1) Sundaram 388 (1), Thiekkattur 200 (1), 205 (1), 231 (2), 232 (2), 235 (1), 273 (1), 282 (1), 368 (1), 369 (1), 388 (2), 389 (1), Thirukkalambur 369 (1), 388 (1), Thonnakudi 389 (1), Tothoor 350 (14), Tirumayam 323 (1), Unaiyur 341 (1), Valaramanickam 200 (1), Vandampatti 200 (1); 214 (2), 235 (2), 273 (1), 369 (3), 388 (2), 393 (1), Vanniulandanvayal 200 (1), Varpet 200 (1), 273 (2), 350 (5), 369 (3), 393 (2), Vellavayal 389 (1), Virachilai 200 (2), 273 (1), 369 (1), 388 (1), 393 (3).

STANDARD INDUSTRIAL CLASSIFICATION

Major Group (Code)	Description	Minor Group (Code)
20	**Foodstuffs—**	
	Production of rice, atta, flour, etc. by milling, dehusking and processing of crops and foodgrains	200
	Production of sugar and syrup from sugarcane in mills	201
	Production of indigenous sugar, gur from sugarcane or palm juice and production of candy	202
	Production of fruit products such as jam, jelly, sauce, and canning and preservation of fruits	203
	Slaughtering, preservation of meat and fish and canning of fish	204
	Production of bread, biscuits, cake and other bakery products	205
	Production of butter, ghee, cheese and other dairy products	206
	Production of edible fats and oils (other than hydrogenated oil)	207
	Production of hydrogenated oils (Vanaspathi)	208
	Production of other food products such as sweetmeat and condiments, muri, murki, chira, khoi, cocoa, chocolate, toffee, lozenge	209
21	**Beverages—**	
	Production of distilled spirits, wines, liquor from alcoholic malt, fruits and malts in distillery and brewery	210
	Production of country liquor	211
	Production of indigenous liquor such as toddy, liquor from mahua, palm jute	212
	Production of other liquors not covered above	213
	Production of aerated and mineral water	214
	Production of ice	215
	Production of ice cream	216
	Processing of tea in factories	217
	Processing of coffee in curing works	218
	Production of other beverages	219
22	**Tobacco Products—**	
	Manufacture of bidi	220
	Manufacture of cigars and cheroots	221
	Manufacture of cigarette and cigarette tobacco	222
	Manufacture of hookah tobacco	223
	Manufacture of snuff	224
	Manufacture of jerda and other chewing tobacco	225
	Manufacture of other tobacco products	226
23	**Textile—Cotton—**	
	Cotton ginning, cleaning, pressing and baling	230
	Cotton spinning (other than in mills)	231
	Cotton spinning and weaving in mills	232
	Cotton dyeing, bleaching	233
	Cotton weaving in power looms	234
	Cotton weaving in handlooms	235
	Manufacturing of Khadi textile in handlooms	236
	Printing of cotton textile	237
	Manufacturing of cotton nets	238
	Manufacturing of cotton, cordage, rope and twine	239
24	**Textile—Jute—**	
	Jute pressing and baling	240
	Jute spinning and weaving	241

Major Group (Code)	Description	Minor Group (Code)
24	**Textile—Jute—**(contd.)	
	Dyeing and bleaching of Jute	242
	Printing of Jute textile	243
	Manufacture of other products like rope, cordage from jute and similar fibre such as hemp, mesta	244
25	**Textile—Wool—**	
	Wool baling and pressing	250
	Wool cleaning and processing (scouring)	251
	Wool spinning and weaving in mill	252
	Wool spinning other than in mills	253
	Wool weaving in power loom	254
	Wool weaving in handloom	255
	Embroidery and art work in woollen textile	256
26	**Textile—Silk—**	
	Spinning and weaving of silk textile in mill	260
	Dyeing and bleaching of silk	261
	Spinning of silk other than in mills	262
	Weaving of silk textile by power loom	263
	Weaving of silk textile by handloom	264
	Printing of silk textile	265
	Manufacture of silk cordage, rope and twine	266
27	**Textile—Miscellaneous—**	
	Manufacture of carpet and all other similar type of textile products	270
	Manufacture of hosiery and other knitted fabrics and garments	271
	Embroidery and making of crepe lace and fringes	272
	Making of textile garments including raincoats and headgear	273
	Manufacture of made up textile goods except wearing apparel such as curtains, pillow cases, bedding materials, mattress, textile bags	274
28	Manufacture of waterproof textile products such as oil cloth, tarpaulin	275
	Manufacture of all types of fibres for purposes of padding, wadding and upholstery filling	276
	Manufacture of coir and coir products	277
	Manufacture of umbrellas	278
	Processing and manufacture of textile products not covered above	279
28	**Manufacture of Wood and Wooden Products—**	
	Sawing and planing of wood	280
	Manufacture of wooden furniture and fixtures	281
	Manufacture of structural wooden goods (including treated timber) such as beams, posts, doors, windows	282
	Manufacture of wooden industrial goods other than transport equipment such as bobbin and similar equipment and fixtures	283
	Manufacture of other wooden products such as utensils, toys, artwares	284
	Manufacture of veneer and plywood	285
	Manufacture of plywood products such as tea chest	286
	Manufacture of boxes and packing cases other than plywood	287
	Manufacture of materials from cork, bamboo, cane, leaves and other allied products	288
	Manufacture of other wood and allied products not covered above	289

Major Group (Code)	Description	Minor Group (Code)
29	**Paper and Paper Products—**	
	Manufacture of pulp from wood, rags, waste paper and other fibres and the conversion of such pulp into any kind of paper and paper board in mill	290
	Manufacture of pulp from wood, rags, waste paper and other fibres and the conversion of such pulp into any kind of paper and paper board hand made	291
	Manufacture of products such as paper bags, boxes, cards, envelopes and moulded pulp goods from paper, paper board and pulp	292
30	**Printing and Publishing—**	
	Printing and publishing of newspapers and periodicals	300
	Printing and publishing of books	301
	All other types of printing including lithography, engraving, etching, block making and other work connected with printing industry	302
	All types of binding, stitching, sizing and other allied work connected with binding industry	303
31	**Leather and Leather Products—**	
	Currying, tanning and finishing of hides and skins and preparation of finished leather	310
	Manufacture of shoes and other leather footwear	311
	Manufacture of clothing and wearing apparel (except footwear) made of leather and fur	312
	Manufacture of leather products (except those covered by Code Nos. 311, 312) such as leather upholstery, suitcases, pocket books, cigarette and key cases, purses, saddlery, whip and other articles	313
	Repair of shoes and other leather footwear	314
	Repair of all other leather products except footwear	315
32	**Rubber, Petroleum and Coal Products—**	
	Manufacture of tyres and tubes	320
	Manufacture of rubber footwear	321
	Manufacture of rubber goods used for industrial purpose	322
	Manufacture of all kinds of other rubber products from natural or synthetic rubber including rubber raincoat	323
	Production of petroleum, kerosene and other petroleum products in petroleum refineries	324
	Production of coaltar and coke in coke oven	325
	Manufacture of other coal and coaltar products not covered elsewhere	326
33	**Chemicals and Chemical Products—**	
	Manufacture of basic industrial ehemicals such as acids, alkalis and their salts not elsewhere specified	330
	Manufacture of dyes, paints, colours, and varnishes	331
	Manufacture of fertilizers	332
	Manufacture of ammunition, explosives and fire works	333
	Manufacture of matches	334
	Manufacture of medicines, pharmaceutical preparations, perfumes, cosmetics and other toilet preparations except soap	335
	Manufacture of soap and other washing and cleaning compounds	336
	Manufacture of turpentine, synthetic resin plastic products and materials (including synthetic rubber)	337
	Manufacture of common salt	338
	Manufacture of other chemicals and chemieal products not covered above (including inedible oils and fats)	339
34	**Non-metallic Mineral Products other than Petroleum and Coal :—**	
	Manufacture of structural clay products such as bricks, tiles	340
	Manufacture of cement and cement products	341

Major Group (Code)	Description	Minor Group (Code)
34	**Non-metallic Mineral Products other than Petroleum and Coal**—(contd.)	
	Manufacture of lime	342
	Manufacture of structural stone goods, stone dressing and stone crushing	343
	Manufacture of stonewares, other than images	344
	Manufacture of stone images	345
	Manufacture of plaster of Paris and its products	346
	Manufacture of asbestos products	347
	Manufacture of mica products	348
35	Manufacture of earthenware and earthen pottery	350
	Manufacture of chinaware and crockery	351
	Manufacture of porcelain and its products	352
	Manufacture of glass bangles and beads	353
	Manufacture of glass apparatus	354
	Manufacture of earthen image, busts and statues	355
	Manufacture of earthen toys and artwares except those covered by Code No. 355	356
	Manufacture of glass and glass products except optical and photographic lenses and glass products covered above	357
	Manufacture of other non-metallic mineral products not elsewhere specified	359
36	**Basic Metals and their Products except Machinery and Transport Equipment :—**	
	Manufacture of iron and steel including smelting, refining, rolling, conversion into basic forms such as billets, blooms, tubes, rods	360
	Manufacture including smelting, refining of non-ferrous metals and alloys in basic forms	361
	Manufacture of armaments	362
	Manufacture of structural steel products such as joist, rail, sheet, plate	363
	Manufacture of iron and steel furniture	364
	Manufacture of brass and bell metal products	365
	Manufacture of aluminium products	366
	Manufacture of metal products (other than of iron, brass, bell metal and aluminium) such as tin can	367
	Enamelling, galvanising plating (including electroplating) polishing and welding of metal products	368
	Manufacture of sundry hardwares such as G. I. pipe, wire net, bolt, screw, bucket, cutlery (This will also include the manufacture of sundry ferrous engineering products done by jobbing engineering concerns which cannot be classified in major groups 36, 37, 38 and 39)	369
37	**Machinery (All kinds other than Transport) and Electrical Equipment—**	
	Manufacture and assembling of machinery (other than electrical) except textile machinery	370
	Manufacture and assembling of prime mover and boilers, other than electrical equipment, such as diesel engines, road rollers, tractors	371
	Manufacture of machine tools	372
	Manufacture of textile machinery and accessories	373
	Manufacture of heavy electrical machinery and equipment such as motors, generators, transformers	374
	Manufacture of electrical lamps and fans	375
	Manufacture of insulated wires and cables	376
	Manufacture of all kinds of battery	377
	Manufacture of electronic equipment such as radio, microphone	378
	Manufacture of electric machinery and apparatus, appliances not specified above	379

Major Group (Code)	Description	Minor Group (Code)
38	**Transport Equipment :—**	
	Manufacture, assembly and repairing of locomotives	380
	Manufacture of wagons, coaches, tramways and other railroad equipment other than that covered by Code No. 363	381
	Manufacture and assembling of motor vehicles of all types (except motor engines)	382
	Manufacture of motor vehicles engine parts and accessories	383
	Repairing and servicing of motor vehicles	384
	Manufacture of bicycles and tricycles and accessories such as saddle, seat frame, gear	385
	Building and repairing of water transport equipment such as ships, boats and manufacture of marine engines	386
	Manufacture and repair of air transport equipment including aeroplanes, aeroengines	387
	Repairing of bicycles and tricycles	388
	Manufacture of other transport equipment not covered above such as animal drawn and hand drawn vehicles	389
39	**Miscellaneous Manufacturing Industries—**	
	Manufacture of optical instruments and lenses, ophthalmic goods and photographic equipment and supplies	390
	Manufacture of scientific, medical and surgical instruments and equipment and supplies	391
	Assembling and repairing of watches and clocks	392
	Manufacture of jewellery, silverware and wares using gold and other precious metals	393
	Manufacture and tuning of musical instruments	394
	Manufacture of stationery articles not covered elsewhere such as pencil, penholder, fountain pen	395
	Manufacture of sports goods	396
	Manufacture and repair work of goods not assignable to any other group	399

STATE

TYPE OF

Location code Number	Type of soil	Type of Terrain River Basin Hilly high or Low	Irrigation				Source of irrigation Lift or Flow irrigated with details
			Project	Canals	Tanks	Wells	
1	2	3	4	5	6	7	8
							1. PERAMBALUR
1, 35, 38, 39, 41, 42, 48, 49, 51 to 56, 67 to 70, 74, 76 to 79, 81, 83, 84, 86, 87, 90 to 93, 99, 101 to 103, 105, 107, 109, 111, 112, 117, 118, 120, 122 to 124, 126, 133, 134	Red and black soil	Low	...	Yes	Yes	Yes	Lift and flow
2 to 6, 8 to 34, 36, 40, 43 to 47, 50, 58 to 66, 71, 72, 73, 75, 82, 85, 88, 89, 94 to 98, 104, 106, 108, 110, 113, 114, 119, 121, 127 to 132	Black soil	Low	...	Yes	Yes	Yes	Lift and flow
7, 37, 80, 100, 115, 116, 125	Red soil	Low	...	Yes	Yes.	Yes	Lift
							2. UDAIYARPALAYAM
154, 155, 156, 157, 158	Clay and Sandy	River Basin	...	...	Yes	Yes	Lift and rain fall
142, 143, 144, 145, 152, 153, 159	Clay and Sandy	River Basin	...	...	Yes	Yes	Lift and flow
50, 166, 169, 176 to 179	Clay and Sandy	Low	...	...	Yes	...	Lift
10, 21, 22, 26, 106, 107, 116, 121 to 126, 131, 134	Clay and Sandy	Low	...	...	Yes	...	Lift and rainfall
3, 150, 151	Sandy	River Basin	...	...	Yes	...	Flow
4 to 9, 11 to 20, 28 to 32, 33, 44 to 49, 56 to 65, 66, 67, 73, 78 to 82, 85, 100, 101, 105, 108, 110 to 115, 130, 135, 183	Sandy	Low	...	...	Yes	...	Rainfall and Lift
34 to 43, 68 to 72, 74 to 77, 172, 173, 189 to 194	Sandy	Low	...	...	Yes	...	Flow and rainfed
23 to 25, 27, 117 to 120, 132, 182	Clay	Low	...	...	Yes	Yes	Rainfed, flow and lift
160 to 166, 180, 181	Clay	Low	...	...	Yes	Yes	Lift and flow
195 to 203	Clay	Low	...	...	Yes	...	Flow
1	Clay	River Basin	...	Yes	...	Yes	Lift and flow
2	Clay	River Basin	...	...	Yes	...	Lift
54, 55, 86 to 97, 98, 99, 102, 103, 133, 136 to 139	Black cotton soil	Low	...	...	Yes	...	Lift and rainfed
51 to 53, 170, 171	do	Low	...	...	Yes	...	Rainfel flow
146, 147, 148	do	River Basin	...	...	Yes	Yes	Lift
83, 84, 104, 109, 127, 128, 129, 167, 168, 174, 175, 184, 185, 187	Red soil	Low	...	...	Yes	...	Lift
140, 141, 149	do	River Basin	...	Yes	...	Yes	Flow and lift

MENT II

SOIL, TERRAIN ETC.

Important Crops		Whether mainly wet or dry	Value of wet lands		Value of Dry lands	
Wet	Dry		High	Low	High	Low
9	10	11	12	13	14	15
TALUK						
Paddy	Ragi, Cholam, Varagu, Sugarcane, Malli, Plantain, Cumbu, Groundnut	Dry	800 to 7,000	500 to 4,000	100 to 3,000	10 to 1,000
Paddy, Sugarcane, Betel	Ragi, Varagu, Cholam, Cotton, Sugarcane, Groundnut, Cumbu, Malli	Dry	400 to 10,000	300 to 4,000	400 to 7,000	20 to 1,000
Paddy	Cumbu, Ragi, Cholam, Cotton, Chillies .	Dry	3,500 to 4,000	1,000 to 2,500	700 to 2,500	150 to 1,000
TALUK						
Paddy	Cumbu, Groundnut, and Gingelly	Dry	1,200 to 1,500	900 to 1,000	1,000 to 2,200	600 to 880
Paddy and sugarcane	Groundnut, Cumbu, Varagu, and Cholam	Wet and Dry	1,500 to 7,000	1,000 to 4,000	1,000 to 2,000	500 to 750
Paddy, Sugarcane	Cholam, Cumbu, Varagu	Wet and Dry	2,000 to 3,000	1,000 to 1,500	1,000 to 1,500	500 to 1,000
Paddy and Sugarcane	Groundnut, Cholam, Cumbu	Dry	1,000 to 6,000	500 to 2,000	600 to 2,000	350 to 750
Paddy	Groundnut, Cumbu	Wet	2,500 to 6,000	1,500 to 4,000	1,000 to 2,500	500 to 1,000
Paddy, Manavari	Cumbu, Varagu, Maize, Groundnut, Redgram, Cashewnut	Dry	1,000 to 7,000	500 to 3,000	750 to 2,000	250 to 700
Manavari, Paddy Sugarcane	Cumbu, Groundnut, Varagu and Chillies	Wet and Dry	2,500 to 4,000	800 to 1,500	1,000 to 2,500	500 to 900
Paddy,Sugarcane	Varagu, Cumbu, Groundnut, Redgram	Dry	2,700 to 8,000	1,000 to 4,000	1,000 to 3,000	300 to 2,500
Paddy, Sugarcane	Cumbu, Groundnut, Gingelly	Wet and Dry	3,000 to 5,000	1,000 to 3,000	1,000 to 2,000	500 to 1,500
Paddy,Sugarcane	Cumbu, Cholam and Ragi	Wet	3,000 to 8,000	1,500 to 2,000	1,000	500
Paddy,Sugarcane	Cumbu, Varagu, Maize, Groundnut	Dry	...	...	2,200	600
Paddy	Cumbu, Maize, Groundnut	Wet	7,000	4,000	2,000	600
Paddy,Sugarcane	Cumbu, Varagu, Chillies, Groundnut and Millet	Dry	1,000 to 2,000	800 to 1,500	650 to 1,000	400 to 500
Paddy, Sugarcane	Varagu, Cumbu, Groundnut	Wet and Dry	2,000 to 3,000	1,000	1,000 to 2,500	500 to 900
Paddy and Chillies	Millet, Groundnut	Wet and Dry	2,000 to 3,000	1,000 to 1,500	1,000 to 1,200	500 to 1,000
Paddy	Cumbu, Varagu, Groundnut	Dry	1,000 to 3,000	900 to 1,000	600 to 3,000	250 to 1,000
Paddy	Cumbu, Varagu, Cholam	Dry	3,000	1,000	1,000	500

STATE

TYPE OF

Location code Number	Type of soil	Type of Terrain River Basin Hilly high or Low	Irrigation				Source of irrigation Lift or Flow irrigated with details
			Project	Canals	Tanks	Wells	
1	2	3	4	5	6	7	8
							3. LALGUDI
1, 24, 79, 80	Black	River Basin	...	Yes	Yes	Yes	Lift and flow
39, 40	Black	High	...	...	Yes	...	Lift
47, 48	Black and red soil	Hilly high	...	Yes	Yes	Yes	Flow and Lift
41, 44, 45	do	Low	...	Yes	Yes	...	Lift and flow
2, 3, 15, 16, 58	do	River Basin	...	...	Yes	Yes	Lift and flow
4 to 7, 26, 28, 29, 30, 49 to 57, 69, 70	Black and red	River Basin	...	Yes	Yes	Yes	Life and flow
31 to 34, 42, 43, 46, 59 to 68, 72, 77, 78	Black and red	River Basin	...	Yes	Yes	Yes	Lift and flow
81 to 117	Alluvial	River Basin	Yes	Yes	...	Yes	Lift and flow
8 to 14, 17 to 23, 35 to 38	Alluvial	River Basin	...	...	...	Yes	Lift,
							4. MUSIRI
59 to 62, 64, 65, 132	Red soil	Low	...	...	...	Yes	Lift
106, 108, 110, 111, 114, 116, 117, 118, 125	Red soil	River Basin	Yes	Yes	...	Yes	Lift and flow
25 to 27, 52, 71, 80	Red soil	High	...	Yes	Yes	Yes	Lift and flow
1, 5 to 7, 46, 50, 67, 68, 70, 73, 74, 78, 81, 84 to 89, 103, 104, 105, 121, 123, 124, 133, 134	Red soil	High	...	...	Yes	Yes	Lift
2 to 4, 8, 13 to 15, 19, 38, 45, 55, 56, 66, 72, 75, 76, 79, 90, 92, 93, 96 to 102, 119	Karisal and red	High	...	Yes	Yes	Yes	Lift and flow
9, 29 to 31, 49, 53, 91, 94	do	High	...	Yes	Yes	Yes	Lift
18, 22, 23, 36, 39 to 43, 57, 63	do	High and Low	...	Yes	Yes	Yes	Lift and flow
20, 21, 54, 58	do	do	...	...	...	Yes	Lift
32, 33, 34, 35	do	Low	...	...	Yes	Yes	Lift
16, 17, 37, 82	do	do	...	...	...	...	Lift
44, 109, 112, 113, 115, 122, 129 to 131, 135	Red and Karisal	River Basin	...	Yes	Yes	...	Lift and flow
107, 120, 126 to 128	do	do	...	Yes	...	Yes	Lift and flow
10, 11, 12, 24, 28, 47, 48, 51, 69, 77, 83, 95	Karisal	High	...	Yes	...	Yes	Lift and flow

MENT II

SOIL, TERRAIN ETC.—(contd.)

Important Crops		Whether mainly wet or dry	Value of wet lands		Value of Dry lands	
Wet	Dry		High	Low	High	Low
9	10	11	12	13	14	15
TALUK						
Paddy and Sugarcane	Cumbu, Cholam, Varagu, Coriamdan	Wet and Dry	4,000 to 6,000	2,000 to 4,000	1,500 to 3,500	300 to 2,500
Paddy	Cumbu, Ragi, Cholam, Varagu	Dry	...	...	2,000 to 3,000	100 to 1,500
Paddy	Groundnut, Cholam, Toor dhal	Dry	3,500 to 4,500	500 to 2,000	1,500 to 2,500	150 to 1,500
Paddy, Sugarcane	Groundnut, Cumbu, Ragi	Wet	3,000	2,000	1,000 to 2,000	200 to 500
Paddy, Chillies, Sugarcane	Cholam, Varagu, Cumbu, Groundnut	Wet and Dry	3,000 to 10,000	1,000 to 5 000	500 to 3,000	200 to 900
Paddy, Sugarcane	Groundnut, Cumbu, Varagu, Cholam, Chillies	Dry	2,500 to 7,000	1,000 to 5,500	300 to 6,500	75 to 1,500
Paddy, Plantain, Sugarcane	Cholam, Cumbu, Groundnut, Varagu, Ragi	Wet	3,000 to 12,000	1,000 to 7,000	500 to 7,000	100 to 3,000
Paddy, Sugarcane, Plantain	Cumbu, Ragi, Cholam, Varagu, Cocoa	Wet	5,000 to 14,000	2,000 to 7,000	2,000 to 10,000	1,000 to 5,000
Paddy	Cumbu, Ragi, Cholam, Varagu, Groundnut	Dry	1,500 to 3,000	1,000 to 2,000	500 to 2,000	200 to 500
TALUK						
Paddy	Cholam, Ragi, Cumbu	Dry	2,000 to 7,500	200 to 6,000	150 to 1,500	50 to 250
Paddy, Sugarcane, Banana	Cumbu, Cholam, Ragi, Groundnut	Wet	8,000 to 16,000	2,000 to 5,000	300 to 700	100 to 300
Paddy	Groundnut, Cholam	Wet	5,000 to 7,000	1,500 to 3,000	500 to 3,000	100 to 1,000
Paddy	Cumbu, Cholam, Ragi, Groundnut	Dry	800 to 10,000	100 to 3,000	300 to 2,000	50 to 300
Paddy, Sugarcane, Banana	Ragi, Cholam, Varagu, Cumbu	Dry	2,000 to 7,500	1,000 to 4,000	300 to 4,000	50 to 1,000
Paddy, Sugarcane, Plantain	Cumbu, Cholam, Groundnut	Wet	2,500 to 9,000	1,000 to 4,000	300 to 4,000	50 to 1,000
Paddy	Cholam, Cumbu, Chillies, Groundnut	Wet and Dry	4,000 to 6,000	500 to 4,000	700 to 3,000	25 to 700
Paddy, Sugarcane	Paddy, Ragi, Cumbu, Cholam	Dry	4,000	1,000	1,000 to 2,500	50 to 500
Paddy, Sugarcane, Plantain	Cholam, Cumbu, Varagu, Thinai	Wet and Dry	2,000 to 4,000	1,000 to 4,000	500 to 1,000	250 to 700
Paddy	Cumbu, Cholam	Dry	2,000 to 5,000	500 to 2,000	500 to 4,000	50 to 100
Paddy, Sugarcane	Cholam, Ragi, Cumbu	Wet and Dry	4,000 to 15,000	1,000 to 5,000	700 to 1,500	200 to 500
Paddy	Cumbu, Cholam, Groundnut	Dry	6,500 to 7,000	3,000 to 5,000	1,000 to 1,500	300 to 500
Paddy	Cumbu, Cholam, Groundnut	Dry	1,500 to 7,500	300 to 5,000	400 to 2,000	50 to 500

STATE

TYPE OF

Location code Number	Type of soil	Type of Terrain River Basin Hilly high or Low	Irrigation				Source of irrigation Lift or Flow irrigated with details
			Project	Canals	Tanks	Wells	
1	2	3	4	5	6	7	8
							5. KARUR
1 to 8, 23 to 30, 47, 49, 50, 60, 80 to 86, 91 to 97, 102, 103	Red soil	High	...	Yes	Yes	Yes	Lift and flow
9, 14, 17 to 22, 33, 34, 52, 53, 57, 58, 61 to 64, 66, 67, 87, 88	do	Low	...	Yes	...	Yes	do
38, 48, 51, 65	do	do	...	Yes	...	Yes	do
10 to 13, 15, 16, 35, 36, 42, 43, 44, 54, 56	Black soil	do	...	Yes	...	Yes	Direct Lift and direct flow
41, 77, 78, 79, 101	Black soil and red soil	High	...	...	Yes	Yes	Lift and flow
37	do	River Basin	...	Yes	...	Yes	Flow
31, 32, 39, 40, 45, 46, 89, 90	do	Low	...	Yes	...	Yes	Flow
69, 72 to 76, 98-A, 98-B, 99, 100	Red Sandy soil	High	...	...	...	Yes	Lift
55, 59, 68, 70, 71	do	Low	...	...	...	Yes	Lift
							6. KULITTALAI
1 to 10	Red Sand	River Basin	...	Yes	Yes	Yes	Flow and lift
11, 29, 30, 31, 35, 36, 37, 39, 40, 42, 54, 64, 71, 72, 80, 81, 83, 84, 85, 87, 89, 94, 96, 99, 104, 105, 108, 112, 116 to 119, 122 to 124, 127, 130, 132, 135, 136, 140 to 147, 171, 172, 176, 177, 178, 185 to 187, 189, 190, 197 to 201, 206, 210	Red Sand	Hilly High	...	...	Yes	Yes	Lift
22, 27, 28, 33, 34, 38, 43 to 49, 55, 57, 61 to 69, 86, 109 to 111, 113, 121	do	Plain	...	...	...	Yes	Lift
24, 50, 75 to 79, 88, 97, 98, 100, 114, 115, 125, 126, 128, 129, 131, 133, 134, 153, 154, 174, 226, 227, 233, 234	do	Low	...	Yes	Yes	Yes	Lift and flow
12, 13, 41, 52, 65 to 70, 73, 74, 92, 102, 103, 148, 155 to 158, 166, 167, 170, 175	Saline sand, Black and red gravel	High	...	Yes	Yes	Yes	Lift
14, 15 to 21, 23, 25, 26, 90, 91, 93, 101, 106, 107, 149 to 152, 160, 164, 165, 173,	Black and red saline soil	Low	...	Yes	...	Yes	Lift and flow
32, 120, 161, 162, 163, 179 to 184, 208, 209, 211 to 225, 228 to 232, 235 to 237	Black and red saline gravel soil	Plain	...	...	Yes	Yes	Lift and flow
51, 53, 60	White soil	Plain	...	...	Yes	Yes	Flow and lift

MENT II

SOIL, TERRAIN ETC.—(contd.)

Important Crops		Whether mainly wet or dry	Value of wet lands		Value of dry lands	
Wet	Dry		High	Low	High	Low
9	10	11	12	13	14	15
TALUK						
Paddy, Sugarcane	Cholam, Ragi, Cumbu, Gingelly	Dry	1,000 to 6,000	400 to 3,000	500 to 3,020	150 to 1,000
Paddy, Sugarcane	Cholam, Ragi, Cumbu, Cotton, Gingelly	Dry	10,000	7,375	870 to 10,000	200 to 5,000
do	Cholam, Cumbu, Chillies, Cotton	Wet	8,000 to 10,000	6,000 to 7,000	1,500 to 2,000	500 to 1,000
Paddy, Sugarcane Plantain, Turmeric, Ragi	Cumbu, Cholam, Cotton, Gingelly, Groundnut, Konai	Wet	5,000 to 22,000	2,000 to 10,000	1,000 to 2,000	500 to 1,000
Paddy	Cholam, Cotton, Groundnut, Gingelly, Ragi	Dry	5,000 to 7,000	2,500 to 5,000	1,000 to 5,000	300 to 750
Paddy	Groundnut, Cholam, Ragi	Wet	10,000	7,000	1,000	750
Sugarcane, Paddy, Turmeric, Banana	Groundnut, Cotton, Chillies, Cholam, Cumbu, Gingelly	Wet	6,000 to 10,000	3,500 to 7,000	500 to 2,000	300 to 750
Paddy, Cotton	Cholam, Cumbu, Cotton, Gram	Dry	1,500 to 6,000	1,000 to 3,000	500 to 3,000	200 to 750
Paddy	Paddy, Cumbu, Cholam, Groundnut	Dry	5,000 to 6,000	3,000 to 4,000	1,000 to 3,000	100 to 800
TALUK						
Paddy, Sugarcane	Cholam, Cumbu, Cotton, Ragi, Gingelly, Redgram	Wet	3,000 to 8,000	250 to 4,000	500 to 5,000	50 to 500
Paddy	Cholam, Cumbu, Ragi, Samai, Gingelly, Redgram, Millet, Cotton, Groundnut	Dry	2,000 to 8,000	500 to 5,000	100 to 5,000	75 to 500
Paddy, Sugar cane, Plantain	Cholam, Groundnut, Cumbu, Varagu, Redgram	Dry	3,000 to 8,000	1,000 to 4,000	250 to 3,000	50 to 500
Paddy	Cholam, Cumbu, Ragi, Millet, Groundnut, Varagu	Dry	1,000 to 6,000	300 to 2,000	500 to 1,000	100 to 800
Paddy, Chillies, Cotton	Cholam, Cumbu, Toor dhal, Black gram, Betel leaves, Plantain, Groundnut	Dry	1,000 to 1,700	500 to 1,500	300 to 1,500	100 to 3,000
Plantain, Sugarcane, Betel-leaves, Paddy	Cholam, Cumbu, Millet, Cotton	Wet	1,500 to 10,000	1,000 to 5,000	460 to 5,000	100 to 3,000
Paddy	Groundnut, Cotton, Varagu, Millet	Dry	1,000 to 3,000	200 to 1,000	500 to 5,000	50 to 700
Paddy	Cholam, Cumbu, Groundnut, Red gram	Dry	[illegible] to 2,000		500 to 1,000	50 to 150

REGISTRAR GENERAL

STATE

TYPE OF

Location code Number	Type of soil	Type of Terrain River Basin Hilly high or Low	Irrigation				Source of irrigation Lift or Flow irrigated with details
			Project	Canals	Tanks	Wells	
1	2	3	4	5	6	7	8
							6. KULITTALAI
59	White soil	Hilly high	...	...	...	Yes	Lift
56, 58, 82, 159	Rocky	High	...	...	Yes	Yes	Lift
197 to 199, 168, 169, 188, 191 to 196, 202 to 205, 207	Saralai Karambai soil	Hilly High	...	...	Yes	Yes	Lift
95	do	Plain	...	...	Yes	...	Lift
							7. TIRUCHIRAPALLI
1 to 16, 20 to 24, 26 to 42, 45 to 50, 67, 70, 76, 85, 89	Black clay	River Basin	...	Yes	...	Yes	Flow and lift
17 to 19, 25, 43, 44, 51 to 64, 66, 72, 73, 77, 84, 90 to 100	do	Low	...	Yes	...	Yes	do
65, 75, 82, 87	Red soil	Plain	...	...	Yes	Yes	Lift
71	Clay and red soil	High	...	Yes	Yes	Yes	Flow and lift
78, 83	do	Low	...	...	...	Yes	Lift
68, 69, 74, 79, 80, 81, 86, 88	do	Plain	...	...	...	Yes	Lift
							8. KOLATHUR
1 to 7, 36, 38 to 48, 84 to 90, 133, 135	Karambai	High	...	...	Yes	Yes	Lift and flow
14 to 22, 128, 130, 132, 134, 136, 145, 150	Red soil	Plain	...	...	Yes	Yes	Paddy
33, 54 to 73, 140, 143, 146, 147, 148	do	High	...	Yes	Yes	Yes	Lift and flow
108 to 115	do	Hilly	...	...	Yes	Yes	do
35, 37, 80, 82, 83, 92 to 96, 126, 127, 129	Sand and Soft Rocky	Plain	...	...	Yes	Yes	do
98, 101, 102, 121, 122, 124	Mud and Rocky	Hilly	...	...	Yes	Yes	do
74 to 77, 123, 125, 139, 141, 142, 144	Mud	Hilly	...	...	Yes	Yes	do
97. 99, 100, 116 to 120	do	Plain	...	...	Yes	Yes	do
8, 9, 11, 12, 13, 23, 24, 32, 49	Red sand	do	...	...	Yes	Yes	do
29, 34, 50, 52, 53, 78, 81, 91, 131, 137, 138, 149	Sandy	Plain	...	...	Yes	Yes	Lift and flow

MENT II

SOIL, TERRAIN ETC.—(contd.)

Important Crops		Whether mainly wet or dry	Value of wet lands		Value of Dry lands	
Wet	Dry		High	Low	High	Low
9	10	11	12	13	14	15
TALUK—(concld.)						
Paddy	Groundnut, Cumbu Samai, Cholam, Ragi	Dry	1,000	500	1,000	300
Paddy	Groundnut, Cumbu, Samai, Cholam, Ragi	Dry	1,500 to 4,000	1,000 to 1,200	500 to 1,000	50 to 200
Paddy	Cholam, Cotton, Ragi, Groundnut, Varagu	Dry	1,000 to 2,300	400 to 800	500 to 800	100 to 300
Paddy	Cholam, Cumbu, Groundnut	Dry	5,000	3,000	1,500	1,000
TALUK						
Paddy, Plantain, Sugarcane, Tamarind	Coconut, Blackgram, Greengram, Cumbu, Cholam	Wet	4,000 to 9,000	2,000 to 6,000	1,000 to 6,000	750 to 4,000
do	Coconut, Grams, Cholam, Cumbu, Red-gram, Groundnut, Varagu, Kodikkal	Wet	4,000 to 12,000	1,500 to 6,000	500 to 6,000	250 to 2,000
Paddy, Sugarcane	Varagu, Cholam, Ragi	Wet	2,500 to 10,000	1,000 to 4,000	350 to 5,000	200 to 2,000
Paddy	Cholam	Wet	5,000	3,000	4,000	2,000
Paddy	Ragi, Cholam	Dry	3,000	1,500	400 to 1,500	150 to 500
Paddy	Cholam, Ragi, Cumbu, Groundnut	Dry	2,500 to 6,000	500 to 3,500	300 to 5,000	100 to 1,000
TALUK						
Paddy	Cholam, Ragi, Groundnut, Varagu	Dry	1,500 to 4,000	50 to 600	300 to 900	50 to 200
Paddy	Ragi, Groundnut, Varagu, Bengalgram	Wet	400 to 2,500	125 to 1,000	250 to 1,000	25 to 300
Paddy	Groundnut, Bengalgram, Varagu, Ragi	Wet and Dry	400 to 3,000	125 to 1,300	110 to 2,500	50 to 750
Paddy, Sugarcane	Groundnut, Bengalgram, Ragi, Varagu	Wet and Dry	600 to 3,000	100 to 1,500	300 to 1,200	20 to 200
Paddy	Varagu, Ragi, Groundnut	Dry	2,000 to 3,000	300 to 1,000	500 to 600	40 to 50
Paddy	Ragi	Wet	3,000	750	1,200	150
Paddy	Ragi	Wet	3,000	750	1,200	150
Paddy	Ragi	Wet	3,000	750	1,200	150
Paddy	Varagu, Groundnut, Ragi, Bengalgram	Wet and Dry	1,000 to 3,500	300 to 500	300 to 700	50 to 100
Paddy	Ragi, Groundnut, Cholam, Varagu	Dry	1,200 to 2,000	500 to 1,000	100 to 600	50 to 200

STATE

TYPE OF

Location code Number	Type of soil	Type of Terrain River Basin Hilly high or Low	Irrigation				Source of irrigation Lift or Flow irrigated with details
			Project	Canals	Tanks	Wells	
1	2	3	4	5	6	7	8
							8. KOLATHUR
10, 25, 28, 30, 31, 79	Red loam	Plain	...	...	Yes	Yes	Lift and flow
26, 27	Red clay	do	...	...	Yes	Yes	do
51, 151, 152	Black soil	do	...	...	Yes	Yes	do
							9. ALANGUDI
1, 2, 5, 7, 11, 12, 13, 18, 19, 65 to 69, 88	Red soil	Low	...	...	Yes	Yes	Lift and flow
3, 4, 6, 20, 21, 70, 72, 89, 94 to 97, 99	do	do	...	...	Yes	Yes	do
14, 77	Black soil	High	...	Yes	Yes	Yes	do
16, 17, 75, 76, 78, 79, 81, 105 to 107	do	Low	...	...	Yes	Yes	do
8 to 10, 22 to 29, 53 to 61, 90, 91	Black and red soil	do	...	...	Yes	Yes	do
30 to 36, 44 to 48, 52, 62 to 64, 71, 74, 102, 103	Sandy	do	...	Yes	Yes	Yes	do
15, 37 to 43, 49, 50, 51, 85, 108	do	do	...	Yes	Yes	Yes	Lift
73, 92, 93, 98, 100, 101, 104	Gravel	do	...	...	Yes	Yes	Lift
80, 82 to 84, 86, 87	Clay	do	...	...	Yes	Yes	do
							10. TIRUMAYAM
1 to 8, 33, 45	Ordinary	High	...	...	Yes	Yes	Lift and flow
15, 17, 32, 46 to 50, 64, 132 to 134	Alluvial	High and Low	...	...	Yes	...	Lift
75, 82 to 85, 87, 88, 89, 106 to 108, 111, 112, 113, 121, 122, 124, 140, 143, 144, 158, 160, 162	do	High	...	...	Yes	...	Flow
128, 130, 135, 138, 145, 149, 152, 156	do	Low	...	...	Yes	Yes	Lift and flow
39 to 44, 51 to 55, 59	do	Plain	...	...	Yes	Yes	do
16, 19, 20 to 29, 35, 37, 38, 65 to 68, 70, 90, 93	Black loam	do	...	...	Yes	Yes	do
60 to 63, 80, 86, 91, 92, 94 to 101, 115, 119, 120, 123, 131, 136, 137, 139, 141, 142, 146, 147	Clay	Low	...	...	Yes	Yes	Lift and flow
69, 77	Black	Plain	...	...	Yes	Yes	do
9, 10, 11, 12, 13, 14, 30, 31, 34, 36, 78, 79, 81, 109, 110, 114, 116, 117, 118	Sandy and Clay	High and Low	...	...	Yes	Yes	do
18, 125, 126, 127, 148, 150, 151, 154, 155, 157, 158, 159, 161	Black Clay and red Sandy	Plain	...	...	Yes	...	do
56, 57, 58, 102 to 105	Red soil	do	...	...	Yes	Yes	do
71 to 74, 76, 129	do	High	...	...	Yes	...	do

MENT II

SOIL, TERRAIN ETC.—(concld.)

Important Crops		Whether mainly wet or dry	Value of wet lands		Value of Dry lands	
Wet	Dry		High	Low	High	Low
9	10'	11	12	13	14	15
TALUK—(concld.)						
Paddy	Groundnut, Varagu	Dry	1,000 to 2,000	300 to 500	350 to 700	100 to 200
Paddy	Groundnut, Varagu	Dry	1,000 to 1,200	400	300 to 400	100
Paddy	Ragi, Groundnut, Varagu	Wet	1,500 to 1.700	500 to 2,500	300	75 to 100
TALUK						
Paddy	Ragi, Varagu, Cholam	Wet	500 to 2,500	100 to 600	150 to 1,500	37 to 300
Paddy	Ragi, Varagu, Cholam	Dry	500 to 1,800	150 to 600	200 to 750	37 to 300
Paddy	Ragi, Varagu, Cholam	Wet	1,500 to 1,800	500 to 600	400 to 600	300 to 500
Paddy	Ragi, Varagu, Coconut	Wet	600 to 2,500	300 to 1,500	100 to 900	60 to 500
Paddy	Ragi, Varagu, Cholam	Dry	1,500 to 6,000	75 to 1,000	1,000 to 2,500	75 to 300
Paddy	Varagu, Groundnut, Ragi, Cholam	Dry	800 to 1,500	150 to 1,000	750 to 1,500	200 to 500
Paddy	Groundnut, Varagu, Ragi	Wet	1,500 to 2,000	500 to 2,000	1,300 to 2,000	300 to 1,000
Paddy	Groundnut, Varagu, Ragi	Dry	100 to 2,000	500 to 1,000	300 to 1,000	150 to 400
Paddy	Varagu	Wet	1,200 to 2,100	400 to 600	300 to 600	100 to 300
TALUK						
Paddy	Groundnut, Ragi, Varagu	Wet	1,800 to 3,000	150 to 1,000	400 to 900	50 to 150
Paddy	Ragi, Varagu	Wet	1,000 to 3,000	300 to 700	300 to 1,200	30 to 300
Paddy	Varagu, Groundnut, Bengal-gram, Cholam	Wet	800 to 1,500	200 to 1,200	500 to 800	50 to 200
Paddy	Varagu	Wet	1,000 to 1,500	600 to 800	600 to 800	200 to 300
Paddy	Blackgram, Groundnut, Ragi	Wet	1,800 to 5,000	500 to 1,000	300 to 2,500	50 to 600
Paddy	Varagu, Cholam, Ragi	Wet	300 to 3,000	150 to 1,500	100 to 1,500	25 to 125
Paddy	Varagu, Groundnut, Cholam, Ragi	Wet	1,000 to 2,100	600 to 1,200	100 to 600	25 to 300
Paddy	Ragi, Groundnut, Varagu	Wet	1,500 to 3,000	250 to 600	225	35
Paddy	Ragi, Groundnut, Varagu, Bengal gram	Wet	1,800 to 3,500	300 to 1,200	200 to 900	50 to 200
Paddy	Varagu, Cholam, Ragi	Wet	1,000 to 2,800	200 to 700	275	35
Paddy	Varagu, Cumbu, Sugarcane	Wet	3,000 to 5,000	350 to 1,200	1,000 to 2,000	300 to 500
Paddy	Varagu, Groundnut	Wet	1,500 to 2,800	300 to 600	800 to 900	100 to 200

EXPLANATION FOR THE ABBREVIATIONS USED IN PRIMARY CENSUS ABSTRACT

M.	Males
F.	Females
A–I.	Working as Cultivator
A–II.	Working as Agricultural Labourer
A–III.	Working in Mining, Quarrying, livestock, Forestry, Fishing, Hunting and Plantations, Orchards and allied activities
A–IV.	Working at Household Industry
A–V.	Working in Manufacturing other than Household Industry
A–VI.	Working in Construction
A–VII.	Working in Trade and Commerce
A–VIII.	Working in Transport, Storage and Communications
A–IX.	Working in Other Services
B–X.	Non-workers

NOTATIONS FOR BASIC AMENITIES

P.	Primary School
M.	Middle School
H.	High School
C.	Higher Institutions including Colleges
T.	Technical Institutions
L.	Library and Reading Room
D.	Dispensaries
Rhc.	Rural Health Centre
Hos.	Hospitals
Mcw.	Maternity and Child Welfare Centre
Mp.	Medical Practitioners
Po.	Post Office
Pt.	Post and Telegraph
Tel.	Telephone Connection
R.	Connected by Road
Rly.	Connected by Railway
S.	Safe or Protected Water Supply including Pipe, Tube-well etc.
Pw.	Pucca Well
Tk.	Tank
Riv.	River
Ei.	Electricity for Industrial use
Ea.	Electricity for Agricultural use
E.	Electricity for Domestic use
Vh.	Veterinary Hospital
Cs.	Co-operative Societies
B.	Bank

1. PERAMBALUR TALUK

PERAMBALUR TALUK

TIRUCHIRAPALLI DISTRICT

SCALE

2 0 2 4 6 Miles

Kilometres 2 0 2 4 6

PANCHAYAT UNIONS

A Veppanthattai

B Varagur (Veppur)

C Perambalur

D Alathur

Index Map of Tiruchirapalli Dist.

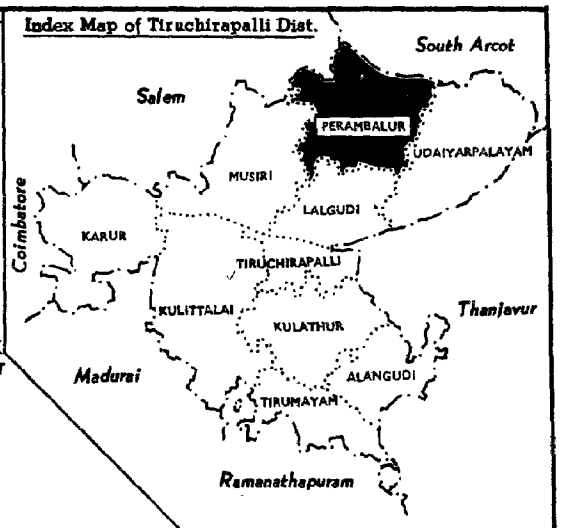

KALLAKURICHI TALUK
SOUTH ARCOT DISTRICT

ATTUR TALUK
SALEM DISTRICT

VRIDDHACHALAM TALUK
SOUTH ARCOT DISTRICT

MUSIRI TALUK

LALGUDI TALUK

UDAIYARPALAYAM TALUK

Vellar River
Attur
Vriddhachalam
Labbaikudikadu
Arasampudi
Turaiyur
Uraiyur
Tiruchirapalli
Tiruchirapalli Junc.
Vriddhachalam Junc.
Tirumanur

A B C D

PERAMBALUR

REFERENCE

District Boundary	Railway Line (Metre Gauge)
Taluk Boundary	River with Stream
Panchayat Union Boundary	Towns
Taluk Head Quarters (Underlined thus)	Uninhabited Village
National Highways	Village having Population below 2000
State Highways	Village having Population 2000 - 5000
Other Important Roads	Village having Population Above 5000

11° 40' 11° 30' 11° 10' 11° 0' 78° 40' 78° 50' 79° 0'

CENSUS - MADRAS.

Reg. No. 244. '64 (Saka Era 1886) Copies 1100 Reproduced from Indentor's Original Helio, P. Z. P. C. S. O., Madras.

ALPHABETICAL LIST OF VILLAGES

1. PERAMBALUR TALUK

Sl. No.	Name of the village	Location Code Number	Sl. No.	Name of the village	Location Code Number
1	Adanur (V) ...	86	30	Irur (P) ...	110
2	Aduthurai (P) ...	17	31	Kadur (P) ...	55
3	Agaram (P) ...	10	32	Kaikalathur (P) ...	2
4	Agaram Sigoor (P) ...	19	33	Kalarampatti (P) ...	68
5	Aiyanapuram (P) ...	113	34	Kalathur V. (P) ...	9
6	Alagiripalayam (V) ...	83	35	Kalathur T (P) ...	96
7	Alanguli (P) ...	42	36	Kalpadi (P) ...	88
8	Allinagaram (V) ...	119	37	Kannapadi (P) ...	97
9	Ammapalayam (P) ...	67	38	Karai (P) ...	109
10	Amukkur (P) ...	43	39	Kilakkarai (P) ...	64
11	Aranarai (P) ...	70	40	Kilamathur (V) ...	79
12	Arumbavur (P) ...	36	41	Kilaperambalur (P) ...	21
13	Arunagirimangalam (V) ...	124	42	Kilapuliyur (P) ...	46
14	Asur (V) ...	59	43	Kilumathur (P) ...	23
15	Athiyur (P) ...	18	44	Kolakkanatham (P) ...	108
16	Athur (V) ...	133	45	Kolapadi (V) ...	57
17	Ayilur (P) ...	104	46	Kolathur (V) ...	114
18	Bommanapadi (P) ...	99	47	Koneripalayam (P) ...	71
19	Brahmadesam (P) ...	44	48	Koothur (V) ...	117
20	Chatramanai (P) ...	92	49	Kottari (V) ...	87
21	Chettikulam (P) ...	100	50	Kunnam (P) ...	76
22	Elambalur (P) ...	62	51	Karianur (P) ...	3
23	Elandankulai (V) ...	81	52	Kurumbalur (P) ...	69
24	Elandalapatti (P) ...	95	53	Kurumbur (P) ...	51
25	Elumur (V) ...	49	54	Labbaikudikadu (P) ...	14
26	Eraiyur (P) ...	26	55	Ladapuram (P) ...	66
27	Esani (P) ...	41	56	Makkaikulam (V) ...	128
28	Gudalur (V) ...	116	57	Malavarayanallur (V) ...	48
29	Husien Nagaram (V) ...	120	58	Malayalapatti (P) ...	37

Sl. No.	Name of the village	Location Code Number	Sl. No.	Name of the village	Location Code Number
59	Mangalam (V) ...	78	90	Periavenmani (P) ...	77
60	Mavelingai (V) ...	98	91	Perumathur (P) ...	25
61	Melamathur (V) ...	84	92	Pillankulam (P) ...	1
62	Melapuliyur (P) ...	65	93	Pimbalur (P) ...	8
63	Melasubramaniapuram (V) ...	126	94	Poolambadi (P) ...	35
64	Mettupalayam (P) ...	28	95	Pudunaduvalur (P) ...	90
65	Mukundapuram (V) ...	127	96	Puduvettagudi (P) ...	56
66	Nakkaselam (P) ...	94	97	Punjanagarayanallur (V) ...	122
67	Nannai (P) ...	52	98	Ramalingapuram (V) ...	132
68	Naranamangalam (P) ...	102	99	Ramanathapuram (V) ...	130
69	Nattaramangalam (P) ...	101	100	Razoolambath (V) ...	129
70	Neikuppam (P) ...	29	101	Sathanur (P) ...	107
71	Nochiam (P) ...	89	102	Sengonam (P) ...	61
72	Nochikulam (V) ...	121	103	Sillagudi (V) ...	134
73	Noothapur (P) ...	5	104	Siranatham (V) ...	82
74	Odhiam (V) ...	75	105	Siruganpur (P) ...	106
75	Ogalur (P) ...	16	106	Sirumathur (P) ...	47
76	Olaipadi (P) ...	53	107	Siruvachur (P) ...	103
77	Padalur (P) ...	111	108	Siruvayalur (P) ...	93
78	Padugudi (V) ...	125	109	Sithali (P) ...	60
79	Palambadi (V) ...	131	110	Sitharamapuram (V) ...	80
80	Pandagapadi (P) ...	7	111	Thaluthalai (P) ...	32
81	Paravoi (V) ...	50	112	Therani (P) ...	112
82	Pasumbalur (P) ...	4	113	Thevaiyur (P) ...	27
83	Pennakonam (P) ...	15	114	Thimmur (V) ...	115
84	Peraiyur (P) ...	12	115	Thirumanthurai (P) ...	13
85	Peraiyur (V) ...	123	116	Tiruvalanthurai (P) ...	11
86	Perali (P) ...	74	117	Thondamanthurai (P) ...	38
87	Perambalur (P) ...	72	118	Thondapadi (P) ...	40
88	Periammapalayam (V) ...	85	119	Thondapadi (V) ...	118
89	Periavadagarai (P) ...	6	120	Thoramangalam (P) ...	73

Sl. No.	Name of the village		Location Code Number	Sl. No.	Name of the village		Location Code Number
121	Thungapuram (P)	...	54	128	Vasishtapuram (P)	...	20
122	Udumbiam (P)	...	34	129	Vayalapadi (P)	...	22
123	Vadakkalur (P)	...	24	130	Velur (P)	...	91
124	Vadakkumadevipudur (P)	...	63	131	Vembavur (P)	...	30
125	Valikandapuram (P)	...	45	132	Venalam (P)	...	31
126	Varagupadı (V)	...	105	133	Venganur (P)	...	33
127	Varagur (V)	...	58	134	Veppanthattai (P)	...	39

PANCHAYAT UNION

Sl. No.	L. C. No.	Name of Panchayat	Date of formation	Location Code/Units of 1961 Census constituting the Panchayat formed after 31-3-1960	Persons	Males	Females
1	2	3	4	5	6	7	8
		VEPPANTHATTAI PANCHAYAT UNION					
		City Panchayats—NIL					
		Village Panchayats					
1	10	Agaram (P)	...	...	594	305	289
2	43	Amukkur (P)	...	...	2,490	1,240	1,250
3	36	Arumbavur (P)	...	...	7,393	3,640	3,753
4	44	Brahmadesam (P)	...	...	1,681	842	839
5	26	Eraiyur (P)	...	...	949	479	470
6	2	Kaikalathur (P)	...	...	3,597	1,791	1,806
7	3	Kariyanur (P)	...	...	2,370	1,143	1,227
8	37	Malayalapatti (P)	...	...	1,094	574	520
9	28	Mettupalayam (P)	...	...	1,521	733	788
10	29	Neikuppai (P)	...	...	2,028	1,007	1,021
11	5	Nuthapur (P)	...	...	2,588	1,319	1,269
12	7	Pandagapadi (P)	...	...	662	329	333
13	4	Pasumbalur (P)	...	...	3,137	1,531	1,606
14	12	Peraiyur (P)	...	...	1,790	867	923
15	6	Periyavadagarai (P)	...	...	1,147	562	585
16	1	Pillangulam (P)	...	...	1,341	673	668
17	8	Pimbalur (P)	...	...	1,513	744	769
18	35	Poolambadi (P)	...	...	6,676	3,323	3,353
19	32	Thaluthalai (P)	...	...	1,145	571	574
20	27	Thevaiyur (P)	...	...	4,155	2,104	2,051
21	38	Thondamanthurai (P)	...	...	3,811	1,868	1,943
22	40	Thondapadi (P)	...	...	1,497	753	744
23	11	Thiruvalanthurai (P)	...	...	1,470	723	747
24	34	Udumbiam (P)	...	...	1,306	666	640
25	45	Valikandapuram (P)	...	...	2,442	1,270	1,172

PANCHAYAT UNION

Sl. No.	L. C. No.	Name of Panchayat	Date of formation	Location Code/Units of 1961 Census constituting the Panchayat formed after 31-3-1960		Persons	Males	Females
1	2	3	4	5		6	7	8
		VEPPANTHATTAI PANCHAYAT UNION—(*concld*)						
26	31	Venalam (P) ...	...	...		3,234	1,600	1,634
27	33	Venganur (P) ...	...	...		2,087	1,045	1,042
28	30	Vembavur (P) ...	...	...		1,247	608	639
29	39	Veppanthattai (P) ...	...	...		7,241	3,578	3,663
30	9	V. Kalathur (P) ...	...	...		3,686	1,820	1,866
		ALATHUR PANCHAYAT UNION						
		City Panchayats—NIL						
		Village Panchayats						
1	107	Sathanur (P) ...	...	...		1,444	712	732
2	106	Siruganpur (P) ...	...	...		1,344	662	682
3	112	Therani (P) ...	...	...		1,468	696	772
4	105	Varagupadi (P) ...	12—3—60	105	Varagupadi	1,069	506	563
5	109	Karai (P) ...	...	...		2,714	1,350	1,364
6	108	Kolakkanatham (P) ...	...	...		1,665	817	848
7	113	Aiynapuram (P) ...	...	...		1,447	717	730
8	115	Thimmur (P) ...	3—9—60	115	Thimmur	1,047	529	518
9	134	Sillagudi (P) ...	2—9—60	134	Sillagudi Methul Karaipadi	1,544	809	735
10	87	Kottarai (V) ...	16—10—60	87	Kottarai	1,470	726	744
11	86	Adanur (V) ...	10—6—61	86	Adanur Kudikadu	2,883	1,382	1,501
12	117	Koothur (P) ...	16—10—60	117	Koothur Kurinchipadi	1,087	528	559
13	116	Gudalur (P) ...	16—10—60	116	Gudalur	2,114	1,058	1,056
14	114	Kolathur (P) ...	16—10—60	114	Kolathur	1,706	854	852
15	133	Athur (P) ...	16—10—60	133 131	Athur Palambadi	1,049 56	528 28	521 28
16	119	Allinagaram (P) ...	7-9—60	119 120 118	Allinagaram Usenagarm Thondapadi	914 542 465	486 273 218	428 269 247

Sl. No.	L. C. No.	Name of Panchayat	Date of formation	Location Code/Units of 1961 Census constituting the Panchayat formed after 31-3-1960		Persons	Males	Females
1	2	3	4	5		6	7	8
			ALATHUR PANCHAYAT UNION—(*concld.*)					
17	123	Peraiyur (P) ...	16—10—60	123	*Peraiyur*	668	329	339
18	84	Melamathur (P) ...	16—10—60	84	Melamathur	1,490	708	782
19	79	Kilamathur (V) ...	16—10—60	78	Mangalam	444	226	218
				79	Kilamathur	663	325	338
				80	Seetharamapuram	167	81	86
				83	Alagiripalayam	314	145	169
20	124	Arunagirimangalam (P) ...	16—10—60	125	Padugudi			
				124	Zamin Arunagirimangalam	529	259	270
				128	Makkaikulam	415	197	218
				126	Melasubramaniapuram			
21	132	Ramalingapuram (P) ...	16—10—60	132	Zamin Ramalingapuram	495	246	249
				129	*Razoolambath*	396	193	203
				127	Mukundapuram			
22	122	Punjangarayanallur (P) ...	7—9—60	122	Punjangarayanallur (Varusaipadayachipatti)	616	302	314
23	121	Nochikulam (P) ...	8—9—60	121	Zamin Nochikulam	1,083	543	540
				130	Ramanathapuram			
24	81	Elandanguli (P) ...	4—9—60	81	Zamin Elandanguli	699	442	457
				82	Seeraratham	281	133	148
25	95	Elandalapatti (P) ...	...	...		2,511	1,225	1,286
26	94	Nakkasalem (P) ...	...	...		3,274	1,614	1,660
27	96	T. Kalathur (P) ...	...	...		3,290	1,633	1,657
28	97	Kannapadi (P) ...	...	...		3,030	1,501	1,529
29	93	Siruvayalur (P) ...	...	...		3,611	1,773	1,838
30	100	Chettikulam (P) ...	...	...		3,191	1,625	1,566
31	102	Naranamangalam (P) ...	...	...		2,577	1,218	1,359
32	101	Nattarmangalam (P) ...	...	...		1,635	804	831
33	110	Irur (P) ...	...	...		2,245	1,141	1,104
34	111	Padalur (P) ...	...	...		2,984	1,462	1,522
35	98	Mavelingai (P) ...	16—11—60	98	Mavelingai	988	452	486
36	87	Kottari (Kurumpalayam) (V) ...	16—10—60	87	Kottari (Zamin Kurumbapalayam)			
37	86	Adanur (Pilimisai) (V) ...	10—6—61	86	Zamin Pilimisai (Part of Adanur)			

PANCHAYAT UNION

Sl. No.	L. C. No.	Name of Panchayat	Date of formation	Location Code/Units of 1961 Census constituting the Panchayat formed after 31-8-1960	Persons	Males	Females
1	2	3	4	5	6	7	8
		PERAMBALUR PANCHAYAT UNION					
		City Panchayat					
1	72	Prambalur (P) ...	...	...	11,168	5,898	5,270
		Village Panchayats					
1	67	Ammapalayam (P) ...	...	...	3,394	1,691	1,703
2	104	Ayilur (P) ...	...	...	2,407	1,173	1,234
3	70	Aranarai (P) ...	...	...	2,831	1,415	1,416
4	41	Esanai (P) ...	10—10—59	41 Esanai	2,807	1,421	1,386
5	62	Elambalur (P) ...	...	...	1,676	814	862
6	88	Kalpadi (P) ...	...	...	3,767	1,877	1,890
7	68	Kalarampatti (P) ...	...	...	2,213	1,107	1,106
8	64	Kilakkarai (P) ...	10—10—59	64 Kilakkarai	1,049	480	569
9	69	Kurumbalur (P) ...	...	...	6,845	3,402	3,443
10	71	Koneripalayam (P) ...	...	...	718	357	361
11	92	Chatramanai (P) ...	...	...	2,463	1,218	1,245
12	103	Siruvachur (P) ...	...	...	2,373	1,166	1,207
13	61	Sengonam (P) ...	...	...	2,652	1,334	1,318
14	73	Thoramangalam (P) ...	...	...	544	277	267
15	89	Nochiam (P) ...	...	...	1,965	954	1,011
16	90	Pudunaduvalur (P) ...	...	...	1,107	564	543
17	99	Bommanapadi (P) ...	...	...	2,244	1,109	1,135
18	65	Melapuliyur (P) ...	...	...	3,185	1,580	1,605
19	66	Ladapuram (P) ...	...	...	4,765	2,914	2,451
20	63	Vadakkumadevipudur (P) ...	...	...	1,563	764	799
21	91	Velur (P) ...	...	...	3,092	1,509	1,583

PANCHAYAT UNION

Sl. No.	L. C. No.	Name of Panchayat	Date of formation	Location Code/Units of 1961 Census constituting the Panchayat formed after 31-3-1960	Persons	Males	Females
1	2	3	4	5	6	7	8
		VARAGUR (VEPPUR) PANCHAYAT UNION					
		City Panchayat—NIL					
		Village Panchayats					
1	13	Thirumanthurai (P) ...	...	...	2,653	1,278	1,375
2	15	Pennakonam (P) ...	...	...	2,688	1,338	1,350
3	14	Labbaikudikadu (P) ...	...	...	4,638	2,413	2,225
4	24	Vadakkalur (P) ...	...	...	2,211	1,090	1,121
5	16	Ogalur (P) ...	...	...	3,596	1,745	1,851
6	17	Aduthurai (P) ...	...	...	1,177	586	591
7	23	Kilumathur (P) ...	...	...	2,661	1,292	1,369
8	18	Athiyur (P) ...	...	...	3,175	1,576	1,599
9	19	Agaramsigoor (P) ...	3—10—60	19 Agaramsigoor Asoor	2,171	1,068	1,103
10	20	Vasishtapuram (P) ...	...	...	2,005	1,022	983
11	21	Kilaperambalur (P) ...	...	...	3,398	1,696	1,702
12	22	Vayalapadi (P) ...	...	...	2,653	1,313	1,340
13	53	Olaipadi (P) ...	...	...	4,507	2,268	2,239
14	52	Nannai (P) ...	...	...	2,546	1,254	1,292
15	51	Kurumbur (P) ...	...	...	1,260	629	631
16	25	Perumathur (P) ...	...	...	2,480	1,241	2,239
17	54	Thungapuram (P) ...	...	...	3,976	1,979	1,997
18	55	Kadur (P) ...	...	...	2,979	1,444	1,535
19	77	Periavenmani (P) ...	...	...	2,520	1,266	1,254
20	58	Varagur (P) ...	15—4—61	58 Varagur	1,972	971	1,001
21	56	Puduvettagudi (P) ...	...	...	1,861	897	964
22	50	Paravoi (P) ...	1—10—60	50 Paravoi	2,661	1,338	1,323
23	47	Sirumathur (P) ...	...		2,974	1,535	1,439
24	49	Elumur (P) ...	1—10—60	49 Elumur—Karkudi, Ayakudi 48 Malavarayanallur (48)	2,529 274	1,249 139	1,280 135

PANCHAYAT UNION

Sl. No.	L. C. No.	Name of Panchayat	Date of formation	Location Code/Units of 1961 Census constituting the Panchayat formed after 31-8-1960	Persons	Males	Females
1	2	3	4	5	6	7	8
				VARAGUR (VEPPUR) PANCHAYAT UNION—(*concld.*)			
25	59	Asur (P)	... ...	...	1,917	654	663
26	76	Kunnam (P)	... ...	...	1,844	913	931
27	85	Periammapalayam (V)	... 12—6—60	85 Periyammapalayam	1,849	909	940
28		Moongilpadi (V)	... ...	...	1,070	508	562
29	75	Odhiyam (P)	... 1—10—60	75 Odhiyam	2,368	1,198	1,170
30	60	Sithali (P)	... ...	...	4,086	2,036	2,050
31	46	Kilapuliyur (P)	... ...	...	2,937	1,465	1,472
32	74	Perali (P)	... ...	...	1,209	595	614
33	57	Kolapadi (V)	... ..	...			

VILLAGE

PERAMBALUR

Location Code Number	Name of Village/Panchayat			Area in Sq. Miles	Occupied Residential Houses		Total No. of Persons Enumerated		
					No. of Houses	No. of Households	Total	Males	Females
1	2			3	4	5	6	7	8
1	Pillankulam (P)	...	P. R. Pw. Cs.	6·98	317	317	1,341	673	668
2	Kaikalathur (P)	...	P. M. L. R. Pw. Cs.	9·67	690	756	3,597	1,791	1,806
3	Karianur (P)	...	P. L. R. Pw. Riv. Cs.	5·51	422	496	2,370	1,143	1,227
4	Pasumbalur (P)	...	P. L. Mcw. R. Pw. Tk. Cs.	11·30	625	761	3,137	1,531	1,606
5	Noothapur (P)	...	P. M. L. Mcw. R. Pw. Cs.	11·22	533	542	2,588	1,319	1,269
6	Periavadagarai (P)	...	P. R. Pw. Cs.	5·94	267	269	1,147	562	585
7	Pandagapadi (P)	...	P. R. Pw. Cs.	4·34	150	159	662	329	333
8	Pimbalur (P)	...	P. R. Pw. Riv. Cs.	4·85	364	364	1,513	744	769
9	V. Kalathur (P)	...	P. M. D. R. Pw. Cs.	5·55	776	781	3,686	1,820	1,866
10	Agaram (P)	...	P. Pw.	—	121	121	594	305	289
11	Thiruvalanthurai (P)	...	P. R. Pw. Riv. Cs.	4·17	288	295	1,470	723	747
12	Peraiyur (P)	...	P. R. Pw. Cs.	5·40	338	418	1,790	867	923
13	Thirumanthurai (P)	...	P. Rhc. R. Pw. Riv. Cs.	4·46	577	612	2,653	1,278	1,375
15	Pennakonam (P)	...	P. M. Mcw. R. Pw. Tk.Cs.	5·09	543	614	2,688	1,338	1,350
16	Ogalur (P)	...	P. M. H. L. Mcw. R. Pw. Tk. Cs.	4·88	821	871	3,596	1,745	1,851
17	Aduthurai (P)	...	P. M. H. R. Pw. Tk. Cs.	0·25	190	253	1,177	586	591
18	Athiyur (P)	...	P. M. R. Pw. Tk. Cs.	4·42	685	770	3,175	1,576	1,599
19	Agaram Sigoor (P)	...	P. L. R. Pw. Riv. Cs.	3·95	451	501	2,171	1,068	1,103
20	Vasishtapuram (P)	...	P. R. Pw. Riv. Cs.	3·74	365	448	2,005	1,022	983
21	Kilaperambalur (P)	...	M. R. Pw. Riv. Cs.	4·47	633	757	3,398	1,696	1,702
22	Vayalapadi (P)	...	P. M. R. S. Pw. Riv. Tk. Cs.	3·77	402	576	2,653	1,313	1,340
23	Kilumathur (P)	...	P. M. Rhc. R. Pw. Tk. Cs.	4·40	533	598	2,661	1,292	1,369
24	Vadakkalur (P)	...	P. M. L. R. S. Pw. Riv.Cs.	3·20	499	499	2,211	1,090	1,121
25	Perumathur (P)	...	P. Mcw. R. Pw. Cs.	5·93	467	518	2,480	1,241	1,239
26	Eraiyur (P)	...	P. R. Pw. Cs.	4·54	198	198	949	479	470
27	Thevaiyur (P)	...	P. R. Pw. Cs.	8·13	781	835	4,155	2,104	2,051
28	Mettupalayam (P)	...	P. R. Pw. Cs.	10·16	331	347	1,521	733	788
29	Neikuppam (P)	...	P. M. L. R. Pw. Cs.	7·61	417	456	2,028	1,007	1,021
30	Vembavur (P)	...	P. L. D. Rhc. Mcw. R. Pw. Cs.	6·97	319	320	1,247	608	639
31	Venalam (P)	...	P. M. Mcw. R. Pw. Cs.	7·69	685	810	3,234	1,600	1,634
32	Thaluthalai (P)	...	P. L. R. Pw. Cs.	2·32	270	270	1,145	571	574
33	Venganur (P)	...	P. L. Mcw. R. S. Pw. Tk. Cs.	6·22	474	478	2,087	1,045	1,042
34	Udumbiam (P)	...	P. Pw.	6·50	286	292	1,306	666	640
35	Poolambadi (P)	...	P. M. L. Rhc. Mcw. R. S. Pw. Tk. Cs.	10·83	1,511	1,606	6,676	3,323	3,353

DIRECTORY

TALUK

Scheduled Castes		Scheduled Tribes		Literate and Educated Persons		Total Workers (A-I to A-IX)		A–I		A–II	
M	F	M	F	M	F	M	F	M	F	M	F
9	10	11	12	13	14	15	16	17	18	19	20
331	319	...	...	239	51	449	419	286	246	141	134
802	790	...	...	731	166	1,167	1,126	901	849	137	212
403	455	...	...	386	71	766	599	625	430	92	149
478	508	...	...	604	137	1,044	1,029	737	689	161	222
477	491	...	...	550	144	839	811	735	750	29	28
41	39	...	...	209	40	380	360	260	229	76	105
71	80	...	...	137	40	225	163	219	152	1	10
348	377	...	...	278	59	506	516	370	380	62	90
363	332	...	...	804	280	1,016	474	600	33	180	128
125	133	...	...	115	37	200	167	172	140	24	27
310	355	...	...	303	71	465	291	353	209	78	67
252	298	...	...	410	128	542	498	319	263	158	195
523	559	...	...	520	176	812	472	598	159	133	288
448	440	...	...	616	155	832	692	642	555	122	113
584	639	...	...	755	212	1,120	917	818	525	178	302
15	13	...	...	326	137	316	75	83	30	24	21
661	692	...	...	732	206	1,024	685	750	404	131	194
264	250	...	...	444	105	691	332	404	78	223	219
198	187	...	...	444	52	724	711	512	511	192	197
641	624	...	...	653	83	1,070	130	701	55	298	66
646	700	...	...	524	119	858	706	507	370	283	296
80	55	...	...	751	192	845	666	548	105	254	550
414	447	1	7	472	122	658	621	412	287	195	317
347	325	5	...	614	175	806	537	593	259	157	263
230	201	...	...	127	34	294	209	172	59	83	140
667	668	...	...	639	101	1,331	970	1,061	732	114	177
313	338	...	...	175	40	530	541	417	424	97	112
265	302	...	...	336	111	660	377	485	263	96	52
218	222	...	...	261	104	400	386	267	295	70	30
618	654	...	...	554	117	1,033	747	632	292	196	291
168	146	...	...	247	62	375	288	297	223	33	57
365	361	...	...	430	115	670	577	546	464	80	89
224	202	...	...	186	55	427	301	332	258	51	19
1,037	1,077	...	...	1,231	363	2,127	1,655	1,107	737	623	760

VILLAGE

PERAMBALUR

Location Code Number	Name of Village/Panchayat		A–III		A–IV		A–V		A–VI	
			M	F	M	F	M	F	M	F
1	2		21	22	23	24	25	26	27	28
1	Pillankulam (P)	...	...	...	6	29	...	...	1	...
2	Kaikalathur (P)	...	30	3	29	42	8	6	12	1
3	Kurianur (P)	...	2	...	9	18	3	1	7	...
4	Pasumbalur (P)	...	84	2	4	91	7	...	3	...
5	Noothapur (P)	...	4	...	18	6	4	...	16	16
6	Periavadagarai (P)	...	1	...	11	16	3	5	16	1
7	Pandagapadi (P)	...	...	...	4	...	...	...	...	...
8	Pimbalur (P)	...	6	13	10	22	17	...	...	
9	V. Kalathur (P)	...	22	3	11	268	23	25	4	
10	Agaram (P)	...	...	...	1	...	...	...	...	
11	Thiruvalanthurai (P)	...	...	...	6	4	...	...	1	
12	Peraiyur (P)	...	12	...	6	34	4	...	5	
13	Thirumanthurai (P)	...	6	8	15	...	5	...	4	
15	Pennakonam (P)	...	3	2	20	12	2	...	1	
16	Ogalur (P)	...	1	...	36	32	2	...	2	
17	Aduthurai (P)	...	21	3	100	20	12	...	...	...
18	Athiyur (P)	...	3	...	24	26	3	...	5	...
19	Agaram Sigoor (P)	...	6	10	21	17	4	...	...	...
20	Vasistapuram (P)	...	...	1	7	2	...	...	1	...
21	Kilaperambalur (P)	...	4	...	19	9	1	...	...	...
22	Vayalapadi (P)	...	16	28	14	...	...	...	3	...
23	Kilumathur (P)	...	...	...	12	3	...	...	...	...
24	Vadakkalur (P)	...	7	...	6	9	5	...	...	...
25	Perumathur (P)	...	...	...	11	6	2	...	18	4
26	Eraiyur (P)	...	10	3	6	2	2	...	9	...
27	Thevaiyur (P)	...	3	...	21	43	27	...	10	4
28	Mettupalayam (P)	...	...	...	2	...	2	...	3	...
29	Neikuppam (P)	...	11	2	22	56	2	2	15	...
30	Vembavur (P)	...	5	...	13	7	11	3	4	...
31	Venalam (P)	...	32	5	5	6	3	...	12	8
32	Thaluthalai (P)	...	8	...	7	1	2	...	12	...
33	Venganur (P)	...	13	9	7	5	4	...	1	...
34	Udumbiam (P)	...	5	2	7	5	2	1	10	8
35	Poolambadi (P)	...	23	47	67	57	38	1	55	5

DIRECTORY

TALUK—(contd.)

A-VII		A-VIII		A-IX		B-X Non-workers		Name of the Panchayats in which it is now included with the date of inclusion with other components if any
M	F	M	F	M	F	M	F	
29	30	31	32	33	34	35	36	37
4	4	...	...	11	6	224	249	...
13	3	1	...	36	10	624	680	...
14	...	...	...	14	1	377	628	...
15	1	2	...	31	24	487	577	...
7	3	...	...	26	8	480	458	...
3	1	...	...	10	3	182	225	...
1	1	...	...	...	...	104	170	...
7	3	...	...	34	8	238	253	...
48	...	2	...	126	17	804	1,392	...
1	...	...	...	2	...	105	122	...
4	...	...	...	23	11	258	456	...
8	...	1	...	29	6	325	425	...
16	...	1	...	34	17	466	903	...
4	1	...	...	38	9	506	658	...
5	1	...	...	78	57	625	934	...
29	...	1	...	46	1	270	516	...
7	1	1	...	100	60	552	914	...
6	2	1	...	26	6	377	771	...
1	...	...	...	11	...	298	272	...
5	...	...	...	42	...	626	1,572	...
9	3	1	...	25	9	455	634	...
5	...	...	...	26	8	447	703	...
...	...	...	...	33	8	432	500	...
5	2	1	...	19	3	435	702	...
...	1	...	...	12	4	185	261	...
26	1	7	...	62	13	773	1,081	...
2	...	...	...	7	5	203	247	...
7	2	1	...	21	...	347	644	...
6	4	2	...	22	47	208	253	...
5	3	...	...	148	142	567	887	...
1	1	1	...	14	6	196	286	...
4	3	1	...	14	7	375	465	...
4	...	...	...	16	8	239	339	...
50	6	14	...	150	42	1,196	1,698	...

VILLAGE

PERAMBALUR

Location Code Number	Name of Village/Panchayat			Area in Sq. Miles	Occupied Residential Houses		Total No. of Persons Enumerated		
					No. of Houses	No. of Households	Total	Males	Females
1	2			3	4	5	6	7	8
36	Arumbavur (P)	...	P. M. L. D. Rhc. Mcw. R. S. Pw. Cs.	6·71	1,705	1,768	7,393	3,640	3,753
37	Malayalapatti (P)	...	P. R. Pw. Cs.	7·77	248	248	1,094	574	520
38	Thondamanthurai (P)	...	P. M. L. Rhc. R. S. Pw. Cs.	9·62	951	969	3,811	1,868	1,943
39	Veppanthattai (P)	...	P. M. H. L. Rhc. Mcw. R. S. Pw. Cs.	13·13	1,386	1,673	7,241	3,578	3,663
40	Thondapadi (P)	...	P. R. Pw. Tk. Cs.	3·66	264	314	1,497	753	744
41	Esani (P)	...	P. M. R. S. Pw.	4·55	624	651	2,807	1,421	1,386
42	Alanguli (P)	...							UNIN
43	Amukkur (P)	...	P. M. R. Pw. Cs.	7·07	492	581	2,490	1,240	1,250
44	Brahmadesam (P)	...	P. Pw. Cs.	4·61	290	334	1,681	842	839
45	Valikandapuram (P)	...	M. L. Rhc. Pw. Tk. Cs.	5·34	503	510	2,442	1,270	1,172
46	Kilapuliyur (P)	...	P. M. R. Pw.	9·27	775	920	4,086	2,036	2,050
47	Sirumathur (P)	...	P. M. Pw. Tk.	6·07	600	600	2,974	1,535	1,439
48	Malavarayanallur (V)	...	P. R. Pw.	...	51	69	274	139	135
49	Elumur (V)	...	P. M. Pw. Cs.	7·61	498	620	2,529	1,249	1,280
50	Paravoi (V)	...	P. R. Pw. Cs.	7·92	592	608	2,661	1,338	1,323
51	Kurumbur (P)	...	P. R. Pw. Tk. Cs.	0·98	225	225	1,260	629	631
52	Nannai (P)	...	P. M. R. Pw. Riv. Cs.	5·11	512	521	2,546	1,254	1,292
53	Olaipadi (P)	...	P. M. L. Mcw. R. Pw. Tk. Cs.	9·69	920	937	4,507	2,268	2,239
54	Thungapuram (P)	...	P. M. R. Pw. Tk. Cs.	7·03	676	917	3,976	1,979	1,997
55	Kadur (P)	...	P. R. Pw. Tk. Cs.	5·34	635	670	2,979	1,444	1,535
56	Puduvettagudi (P)	...	P. R. Pw. Tk. Cs.	5·84	386	445	1,861	897	964
57	Kolapadi (V)	...	P. Pw.	1·87	180	303	1,209	595	614
58	Varagur (V)	...	P. R. Pw. Tk.	4·59	344	482	1,972	971	1,001
59	Asur (V)	...	P. R. Pw.	4·76	197	264	1,317	654	663
60	Sithali (P)	...	P. R. Pw. Tk.	7·52	460	535	2,368	1,198	1,170
61	Sengonam (P)	...	P. R. S. Pw.	7·35	560	563	2,652	1,334	1,318
62	Elambalur (P)	...	P. R. Pw.	6·89	394	398	1,676	814	862
63	Vadakkumadevipudur (P)	...	Pw.	10·00	318	354	1,563	764	799
64	Kilakkarai (P)	...	P. R. Pw.	1·25	240	259	1,049	480	569
65	Melapuliyur (P)	...	P. M. R. Pw.	7·53	683	757	3,185	1,580	1,605
66	Ladapuram (P)	...	P. M. R. Pw. Tk.	8·91	1,072	1,105	4,765	2,314	2,451
67	Ammapalayam (P)	...	P. M. H. Rhc. R. Pw. Tk. Cs.	2·27	794	803	3,394	1,691	1,703
68	Kalarampatti (P)	...	P. R. Pw. Tk.	3·77	516	526	2,213	1,107	1,106
69	Kurumbalur (P)	...	P. M. R. Pw. Tk. Cs.	11·84	1,384	1,556	6,845	3,402	3,443

DIRECTORY

TALUK—(contd.)

Scheduled Castes		Scheduled Tribes		Literate and Educated Persons		Total Workers (A-I to A-IX)		A–I		A–II	
M	F	M	F	M	F	M	F	M	F	M	F
9	10	11	12	13	14	15	16	17	18	19	20
1,032	1,066	4	4	1,617	540	2,386	1,639	1,434	810	354	375
16	17	388	182	50	10	438	393	326	296	68	60
303	344	33	25	732	220	1,205	628	754	223	142	161
765	783	...	...	1,474	456	2,293	1,969	1,609	1,228	322	615
98	97	...	...	349	100	474	382	430	360	22	13
658	594	...	...	647	133	980	708	729	524	114	78
HABITED											
219	233	...	...	489	103	861	753	658	574	68	138
175	174	...	...	308	77	548	500	408	238	66	221
226	232	...	...	447	139	881	541	554	148	152	328
632	631	...	...	763	109	1,291	1,040	976	651	105	285
563	518	...	...	653	152	1,026	720	744	434	234	266
5	5	...	...	73	20	98	62	52	...	37	60
516	520	...	...	499	96	814	614	538	352	120	230
384	515	...	...	475	64	917	894	614	618	185	237
14	8	...	...	338	35	418	260	408	257	2	2
255	337	...	...	641	232	777	323	656	283	48	35
592	579	...	...	829	202	1,532	260	1,252	167	20	22
404	439	5	6	742	110	1,292	1,300	788	843	264	343
633	676	23	17	541	145	1,000	669	778	530	151	112
201	237	23	27	341	31	655	596	510	406	94	179
152	163	...	...	172	8	402	399	350	313	39	85
245	247	2	1	408	75	646	573	527	527	32	34
281	298	...	...	216	33	429	206	302	100	92	101
343	334	...	.	382	97	805	592	553	341	172	237
534	535	...	...	514	85	1,001	900	897	837	36	43
265	312	...	...	302	94	513	452	425	350	36	60
103	91	...	...	169	52	557	471	446	392	50	57
7	...	...	...	229	60	341	352	260	307	13	3
598	561	...	...	641	177	1,026	641	755	458	128	90
887	906	...	...	913	292	1,447	1,181	993	816	229	270
516	542	...	...	745	295	1,155	698	737	428	152	120
540	545	...	...	388	82	728	608	386	281	150	185
768	865	...	...	1,184	443	2,098	1,262	1,379	769	288	133

VILLAGE

PERAMBALUR

Location Code Number	Name of Village/Panchayat		A–III		A–IV		A–V		A–VI	
			M	F	M	F	M	F	M	F
1	2		21	22	23	24	25	26	27	28
36	Arumbavur (P)	...	46	12	54	17	74	5	6	...
37	Malayalapatti (P)	...	...	...	...	...	1	...	33	32
38	Thondamanthurai (P)	...	21	20	35	8	9	1	31	...
39	Veppanthattai (P)	...	47	...	132	37	8	9	24	9
40	Thondapadi (P)	...	2	...	2	2	6	...	4	...
41	Esani (P)	...	21	5	17	5	12	...	1	...
42	Alanguli (P)	...								UNIN
43	Amukkur (P)	...	59	8	17	16	6	2	8	1
44	Brahmadesam (P)	...	12	21	19	5	...	...	11	...
45	Valikandapuram (P)	...	10	2	22	31	25	2	11	3
46	Kilapuliyur (P)	...	72	30	4	1	20	3	36	11
47	Sirumathur (P)	...	9	11	2	...	3	...	...	...
48	Malavarayanallur (V)	...	6	2	...	...	...	...	...	...
49	Elumur (V)	...	52	8	48	4	5	...	16	...
50	Paravoi (V)	...	47	5	36	5	5	...	1	1
51	Kurumbur (P)	...	...	...	5	...	...	...	...	...
52	Nannai (P)	...	3	...	38	...	4	...	1	...
53	Olaipadi (P)	...	58	15	25	11	47	...	3	...
54	Thungapuram (P)	...	109	91	37	1	2	...	19	11
55	Kadur (P)	...	11	2	8	14	12	1	5	4
56	Puduvettagudi (P)	...	...	...	6	...	2	1	3	5
57	Kolapadi (V)	...	2	...	...	...	...	...	...	...
58	Varagur (V)	...	43	2	2	...	15	...	...	...
59	Asur (V)	...	9	1	5	3	...	...	...	...
60	Sithali (P)	...	36	...	7	2	3	1	1	...
61	Sengonam (P)	...	16	9	4	6	13	...	4	...
62	Elambalur (P)	...	7	4	11	10	1	...	3	3
63	Vadakkumadevipudur (P)	...	14	2	14	11	13	3	9	3
64	Kilakkarai (P)	...	2	...	10	7	14	3	5	...
65	Melapuliyur (P)	...	49	3	28	16	7	2	5	9
66	Ladapuram (P)	...	51	17	47	17	10	1	3	...
67	Ammapalayam (P)	...	38	4	28	23	16	3	12	1
68	Kalarampatti (P)	...	10	...	18	1	12	6	5	...
69	Kurumbalur (P)	...	46	7	62	16	34	5	11	...

DIRECTORY

TALUK—(contd.)

A–VII		A–VIII		A–IX		B–X Non-workers		Name of the Panchayats in which it is now included with the date of inclusion with other components if any
M	F	M	F	M	F	M	F	
29	30	31	32	33	34	35	36	37
52	7	3	...	363	413	1,254	2,114	...
5	1	1	...	4	4	136	127	...
14	6	2	...	197	209	663	1,315	...
24	12	8	...	119	59	1,285	1,694	...
1	1	...	...	7	6	279	362	...
4	2	3	...	79	94	441	678	...
HABITED								
9	2	1	...	35	12	379	497	...
7	...	1	...	24	15	294	339	...
19	1	2	...	86	26	389	631	...
7	...	1	...	70	59	745	1,010	...
3	...	...	...	31	9	509	719	...
...	...	...	...	3	...	41	73	...
6	...	2	...	27	20	435	666	...
3	...	1	...	25	28	421	429	...
...	...	...	...	3	1	211	371	...
3	...	...	...	24	5	477	969	...
9	4	1	...	117	41	736	1,979	...
15	3	1	...	57	8	687	697	...
6	...	1	...	28	6	444	866	...
8	2	1	...	31	3	242	368	...
...	...	...	...	11	1	193	215	...
9	...	...	...	18	10	325	428	...
2	...	...	...	19	1	225	457	...
7	3	2	...	24	8	393	578	...
5	...	1	...	25	5	333	418	...
2	...	...	...	28	25	301	410	...
4	1	...	...	7	2	207	328	...
12	...	2	...	23	32	139	217	...
17	4	4	...	33	59	554	964	...
24	2	1	1	89	57	867	1,270	...
25	3	...	...	147	116	536	1,005	...
10	...	1	...	136	135	379	498	...
17	1	4	1	257	330	1,304	2,181	...

PERAMBALUR

Location Code Number	Name of Village/Panchayat			Area in Sq. Miles	Occupied Residential Houses		Total No. of Persons Enumerated		
					No. of Houses	No. of Households	Total	Males	Females
1	2			3	4	5	6	7	8
70	Aranarai (P)	...	P. M. R. Pw. Tk.	7·36	566	649	2,831	1,415	1,416
71	Koneripalayam (P)	...	P. R. Tk.	1·14	152	152	718	357	361
73	Thoramangalam	...	P. M. H. R. Pw. Tk.	4·76	103	121	544	277	267
74	Perali (P)	...	P. R. Pw. Tk. Cs.	8·91	647	691	2,937	1,465	1,472
75	Odhiam (V)	...	P. R. Pw. Tk. Cs.	7·13	224	259	1,070	508	562
76	Kunnam (P)	...	P. M. R. Pw. Tk. Cs.	4·94	411	423	1,844	913	931
77	Periavenmani (P)	...	M. Rly. Pw.	7·18	581	593	2,520	1,266	1,254
78	Mangalam (V)	...	S. Pw.	...	95	103	444	226	218
79	Kilamathur (V)	...	P. R. Pw.	...	122	152	663	325	338
80	Sitharamapuram (V)	...	Pw.	...	29	38	167	81	86
81	Elandankuli (V)	...	P. R. S.	...	215	215	899	442	457
82	Siranatham (P)	...	P. S. Pw. Tk.	...	68	83	281	133	148
83	Alagiripalayam (V)	...	P. S. Pw.	...	71	74	314	145	169
84	Melamathur (V)	...	P. S. Pw. Tk.	...	318	364	1,490	708	782
85	Periammapalayam (V)	...	P. R. S. Pw.	4·54	319	438	1,849	909	940
86	Adanur (V)	...	P. R. Pw.	4·94	550	605	2,883	1,382	1,501
87	Kottari (V)	...	P. R. Pw. Cs.	4·71	336	376	1,470	726	744
88	Kalpadi (P)	...	P. M. R. Tk. Cs.	12·42	797	897	3,767	1,877	1,890
89	Nochiam (P)	...	P. M. Pw.	3·86	438	450	1,965	954	1,011
90	Pudunaduvalur (P)	...	P. R. Pw.	2·66	248	248	1,107	564	543
91	Velur (P)	...	P. M. R. Pw.	6·89	738	748	3,092	1,509	1,583
92	Chatramanai (P)	...	P. M. R. Pw.	3·77	573	573	2,463	1,218	1,245
93	Siruvayalur (P)	...	P. M. R. S. Pw. Cs.	6·64	851	862	3,611	1,773	1,838
94	Nakkaselam	...	P. M. H. R. S. Pw. Tk.	3·73	726	759	3,274	1,614	1,660
95	Elandalapatti (P)	...	M. R. S. Pw. Cs.	5·36	660	660	2,511	1,225	1,286
96	T. Kalathur (P)	...	P. M. R. Pw. Cs.	5·99	722	754	3,290	1,633	1,657
97	Kannapadi (P)	...	P. R. Pw.	8·28	687	688	3,030	1,501	1,529
98	Mavelingai (V)	...	P. Pw.	2·12	238	240	938	452	486
99	Bommanapadi (P)	...	P. M. Rhc. R. Pw.	3·29	545	577	2,244	1,109	1,135
100	Chettikulam (P)	...	P. M. H. D. Hos. Mcw. R. S. Pw. Tk. Cs.	6·19	761	766	3,191	1,625	1,566
101	Nattaramangalam (P)	...	P. M. H. R. S. Pw. Tk.	4·61	402	426	1,635	804	831
102	Naranamangalam (P)	...	P. M. R. Pw. Tk.	5·49	645	700	2,577	1,218	1,359
103	Siruvachur (P)	...	P. M. L. D. Rhc. R. Pw. Cs.	6·84	610	617	2,373	1,166	1,207
104	Ayilur (P)	...	P. M. R. S. Pw.	3·48	569	583	2,407	1,173	1,234
105	Varagupadi (V)	...	P. R. Pw. Cs.	3·65	250	276	1,069	506	563
106	Siruganpur (P)	...	P. R. Pw. Cs.	5·07	275	333	1,344	662	682

DIRECTORY

TALUK—(contd.)

Scheduled Castes		Scheduled Tribes		Literate and Educated Persons		Total Workers (A-I to A-IX)		A-I		A-II	
M	F	M	F	M	F	M	F	M	F	M	F
9	10	11	12	13	14	15	16	17	18	19	20
880	718	...	...	494	97	892	744	688	613	50	45
70	64	...	...	113	48	223	26	209	26	3	...
7	3	...	...	76	3	198	199	167	166	2	6
297	291	...	...	476	49	987	923	732	785	78	90
143	158	...	...	209	15	351	352	132	109	52	66
321	355	...	...	418	100	556	229	388	127	92	86
261	284	...	...	432	30	863	680	734	607	42	46
127	123	...	...	90	19	155	33	107	12	16	1
91	89	...	...	41	10	228	235	212	231	11	1
...	...	...	...	37	3	67	66	65	65	2	1
149	163	...	...	100	27	298	283	281	274	14	9
2	7	...	...	45	1	101	49	89	46	3	...
...	...	...	...	55	5	98	113	91	113	...	...
166	220	...	...	318	25	472	393	310	254	93	121
87	96	...	...	358	29	603	496	526	447	36	38
273	325	...	...	493	46	817	817	714	759	16	25
130	384	...	...	192	14	497	443	350	360	19	27
461	469	...	...	588	142	1,326	1,144	1,041	931	202	190
175	187	...	...	189	31	647	624	612	592	1	9
170	178	...	...	191	40	367	250	313	215	28	32
249	248	...	...	551	156	978	727	724	554	81	78
283	303	...	...	541	134	780	299	498	114	128	116
531	577	...	...	699	179	1,172	1,057	746	681	149	222
559	530	...	...	508	179	1,013	855	598	537	197	193
148	159	...	...	483	174	768	676	477	415	124	209
853	856	...	...	721	279	967	264	473	129	305	117
343	333	...	...	621	181	929	553	516	297	154	139
36	36	...	...	188	55	302	289	194	142	79	140
508	502	...	...	408	105	715	359	498	266	149	83
154	187	...	...	752	242	1,033	549	582	347	65	95
176	184	...	...	561	51	539	410	422	312	78	52
302	344	...	...	393	152	798	740	485	466	144	232
356	362	...	...	440	132	799	483	529	219	130	234
410	436	...	...	458	142	832	748	582	489	126	225
150	161	...	...	186	38	334	336	266	263	32	69
224	239	...	...	263	61	435	282	363	219	27	44

VILLAGE

PERAMBALUR

Location Code Number	Name of Village/Panchayat		A–III		A–IV		A–V		A–VI	
			M	F	M	F	M	F	M	F
1	2		21	22	23	24	25	26	27	28
70	Aranarai (P)	...	24	15	48	35	15	22	33	4
71	Koneripalayam (P)	...	2	...	2	...	5	...	...	...
73	Thoramangalam	...	17	20	9	4	1	1	...	...
74	Perali (P)	...	53	29	26	2	34	1	7	...
75	Odhiam (V)	...	134	168	1	1	7	...	...	...
76	Kunnam (P)	...	13	...	22	...	2	...	...	...
77	Periavenmani (P)	...	3	...	28	22	19	...	2	...
78	Mangalam (V)	...	...	...	1	...	1	...	...	...
79	Kilamathur (V)	...	2	3	...	...	...	...	1	...
80	Sitharamapuram (V)	...	...	...	...	...	...	...	...	...
81	Elandankulai (V)	...	...	...	1	...	...	...	...	...
82	Siranatham (P)	...	3	...	...	...	...	...	...	2
83	Alagiripalayam (V)	...	...	...	...	...	...	...	...	...
84	Melamathur (V)	...	2	3	4	4	27	...	6	...
85	Periammapalayam (V)	...	10	10	1	...	3	...	3	...
86	Adanur (V)	...	7	8	40	15	4	3	1	...
87	Kottari (V)	...	70	33	20	4	1	1	1	...
88	Kalpadi (P)	...	9	...	19	7	8	5	...	...
89	Nochiam (P)	...	1	...	11	5	...	1	2	...
90	Pudunaduvalur (P)	...	1	...	12	...	...	1	...	...
91	Velur (P)	...	47	35	50	11	10	1	7	...
92	Chatramanai (P)	...	10	...	37	26	17	...	23	8
93	Siruvayalur (P)	...	50	6	79	27	26	7	36	17
94	Nakkaselam	...	7	1	26	4	8	12	101	48
95	Elandalapatti (P)	...	27	1	24	2	7	5	45	25
96	T. Kalathur (P)	...	39	1	24	6	25	...	17	6
97	Kannapadi (P)	...	76	15	41	24	22	5	4	1
98	Mavelingai (V)	...	5	1	4	...	...	...	...	...
99	Bommanapadi (P)	...	11	5	15	1	5	...	11	...
100	Chettikulam (P)	...	65	16	20	5	66	25	8	...
101	Nattaramangalam (P)	...	8	1	1	2	11	1	...	...
102	Naranamangalam (P)	...	56	1	43	10	1	1	22	13
103	Siruvachur (P)	...	25	1	25	7	3	2	6	...
104	Ayilur (P)	...	...	...	72	15	2	...	11	3
105	Varagupadi (V)	...	...	...	10	2	4	1	...	...
106	Siruganpur (P)	...	6	...	12	4	...	...	2	...

DIRECTORY

TALUK—(contd.)

A–VII		A–VIII		A–IX		B–X Non-workers		Name of the Panchayats in which it is now included with the date of inclusion with other components if any
M	F	M	F	M	F	M	F	
29	30	31	32	33	34	35	36	37
4	...	1	...	29	10	523	672	...
...	...	...	...	2	...	134	335	...
...	...	...	...	2	2	79	68	...
12	...	2	...	43	16	478	549	...
7	1	...	...	18	7	157	210	...
10	3	...	...	29	13	357	702	...
7	2	1	...	27	3	403	574	...
...	...	...	...	30	20	71	185	Mangalam (P) merged with L.C. No. 79
...	...	...	...	2	...	97	103	Kilamathur (P) 16–10–60 included with L.C. No. 78, 80, 83
...	...	...	...	...	...	14	20	Sitharamapuram (P) merged with L.C. No. 79
...	...	...	...	2	...	144	174	Elandankuli (P) 4—9—60 included with L.C. No. 82
2	...	...	...	4	1	32	99	Siranatham (P) merged with L.C. No 81
2	...	...	...	5	...	47	56	Alagiripalayam (P) merged with L.C. No. 79
6	1	...	...	24	10	236	389	...
7	...	2	...	15	1	306	444	...
4	3	4	...	27	4	565	684	Adanur (P) 10—6—61
4	3	...	...	32	15	229	301	Kottari (P) 16—10—60
17	3	1	...	29	8	551	746	...
2	1	...	...	18	16	307	387	...
3	1	...	...	10	1	197	293	...
7	3	2	...	50	45	531	856	...
7	2	2	...	58	33	438	946	...
12	7	3	...	71	90	601	781	...
11	3	5	...	60	57	601	805	...
13	4	1	...	50	15	457	610	...
16	1	3	...	65	4	666	1,393	...
20	5	2	...	94	67	572	976	...
...	...	1	...	19	6	150	197	Inam Mavalingai (P) 16—10—60
4	3	2	...	20	1	394	776	...
47	5	7	...	173	56	592	1,017	...
1	...	...	...	18	42	265	421	...
6	...	4	...	37	17	420	619	...
18	1	2	...	61	19	367	724	...
4	5	...	...	35	11	341	486	...
4	...	...	...	18	1	172	227	Varagupadi (P) 12—3—60
1	...	...	...	24	15	227	400	...

VILLAGE

PERAMBALUR

Location Code Number	Name of Village/Panchayat			Area in Sq. Miles	Occupied Residential Houses		Total No. of Persons Enumerated		
					No. of Houses	No. of Households	Total	Males	Females
1	2			3	4	5	6	7	8
107	Sathanur (P).	...	P. R. Pw. Cs.	4·41	328	356	1,444	712	732
108	Kolakkanatham (P)	...	P. M. D. Hos. R. Pw. Tk. Cs.	5·84	389	390	1,665	817	848
109	Karai (P)	...	P. M. R. S. Pw. Tk. Cs.	7·77	558	640	2,714	1,350	1,364
110	Irur (P)	...	P. M. R. Pw. Cs.	7·75	408	552	2,245	1,141	1,104
111	Padalur (P)	...	P. M. R. Pw. Cs.	7·03	674	747	2,984	1,462	1,522
112	Therani (P)	...	P. Mcw. R. Pw. Cs.	6·47	361	369	1,468	696	772
113	Aiyanapuram (P)	...	P. Pw. Tk.	3·59	317	370	1,447	717	730
114	Kolathur (V)	...	P. M. L. R. S. Pw. Tk.	7·42	299	407	1,706	854	852
115	Thimmur (V)	...	P. R. S. Pw. Tk.	3·93	204	259	1,047	529	518
116	Gudalur (V)	...	P. M. R. S. Pw. Tk.	4·49	400	483	2,114	1,058	1,056
117	Koothur (V)	...	M. R. S. Pw. Tk. Cs.	3·46	201	265	1,087	528	559
118	Thondapadi (V)	...	P. Pw.	...	80	116	465	218	247
119	Allinagaram (V)	...	P. R. S. Pw. Cs.	...	147	201	914	486	428
120	Husien Nagaram (V)	...	P. S. Pw.	...	109	124	542	273	269
121	Nochikulam (V)	...	P. S. Pw.	...	249	250	1,083	543	540
122	Punjangarayanallur (V)	...	P. Pw. Cs.	...	131	165	616	302	314
123	Peraiyur (P)	...	P. M. R. Pw. Tk.	...	108	157	668	329	339
124	Arunagirimangalam (V)	...	P. S. Pw.	...	102	131	529	259	270
125	Padugudi (V)	...	...						UNIN
126	Melasubramaniapuram (V)	...	...						UNIN
127	Mukundapuram (V)	...	...						UNIN
128	Makkaikulam (V)	...	Pw. Tk.	...	81	108	415	197	218
129	Razoolambath (V)	...	S. Pw.	...	60	92	396	193	203
130	Ramanathapuram (V)	...							UNIN
131	Palambadi (V)	...	R. S. Riv.	0·65	16	17	56	28	28
132	Ramalingapuram (V)	...	P. S.	...	80	112	495	246	249
133	Athur (V)	...	P. M. R. Pw. Tk. Cs.	...	204	262	1,049	528	521
134	Sillagudi (V)	...	P. Rly. S. Pw. Tk. Cs.	3·66	269	393	1,544	809	735
			Total ...	**622·75**	**57,121**	**62,852**	**270,933**	**134,182**	**136,751**

DIRECTORY

TALUK—(contd.)

Scheduled Castes		Scheduled Tribes		Literate and Educated Persons		Total Workers (A-I to A-IX)		A–I		A–II	
M	F	M	F	M	F	M	F	M	F	M	F
9	10	11	12	13	14	15	16	17	18	19	20
191	213	...	...	241	23	442	273	365	231	22	30
208	220	...	...	279	63	520	495	429	450	42	40
363	343	...	...	393	110	908	788	610	496	115	174
220	201	...	...	306	57	804	652	535	502	61	31
543	328	...	...	455	120	977	876	638	678	107	161
228	257	...	...	173	75	499	468	330	293	31	67
168	167	...	...	213	18	497	475	334	320	120	147
243	260	...	...	376	58	595	525	533	479	22	41
98	96	...	...	78	7	386	271	292	209	65	58
168	164	...	...	429	52	713	477	649	450	11	23
106	111	...	...	227	25	339	216	248	138	52	67
49	52	...	...	48	14	154	185	129	169	7	8
72	54	...	...	151	10	323	95	239	45	18	12
68	56	...	...	136	2	146	14	93	9	32	5
67	62	...	...	187	24	365	281	335	264	8	12
40	72	...	...	160	16	182	26	112	18	50	6
46	48	...	...	83	6	215	190	79	75	104	104
43	55	...	...	62	3	165	71	146	53	8	16
HABITED											
HABITED											
HABITED											
18	19	...	...	30	2	124	124	84	77	35	45
...	...	...	...	65	1	114	49	88	31	11	9
HABITED											
20	26	...	...	3	...	19	16	10	5	...	...
52	60	...	...	68	1	154	141	114	103	32	34
35	39	...	...	152	26	338	300	283	261	25	28
116	95	...	...	251	30	561	430	392	287	98	122
38,111	**39,252**	**484**	**269**	**51,328**	**12,564**	**87,916**	**65,798**	**62,470**	**44,141**	**12,561**	**15,379**

VILLAGE

PERAMBALUR

Location Code Number	Name of Village/Panchayat		A–III		A–IV		A–V		A–VI	
			M	F	M	F	M	F	M	F
1	2		21	22	23	24	25	26	27	28
107	Sathanur (P)	...	14	7	16	3	2	...	...	...
108	Kolakkanatham (P)	...	3	1	2	2	7	...	5	...
109	Karai (P)	...	61	44	29	43	19	1	16	13
110	Irur (P)	...	87	64	39	12	5	2	15	7
111	Padalur (P)	...	20	5	43	9	21	...	34	5
112	Therani (P)	...	51	19	13	4	20	8	...	...
113	Aiyanapuram (P)	...	13	...	4	3	10	...	...	...
114	Kolathur (V)	...	8	1	8	...	6	...	...	...
115	Thimmur (V)	...	...	...	15	1	...	...	...	...
116	Gudalur (P)	...	...	...	21	1	1	2	...	...
117	Koothur (V)	...	6	1	1	...	...	...	1	...
118	Thondapadi (V)	...	3	1	1	...	2	...	...	...
119	Allinagaram (V)	...	3	...	4	...	6	...	4	...
120	Husien Nagaram (V)	...	6	...	...	...	2	...	...	...
121	Nochikulam (V)	...	1	...	2	2	2	...	...	...
122	Punjangarayanallur (V)	...	5	...	...	...	2	...	...	...
123	Peraiyur (P)	...	4	2	8	4	3	...	6	...
124	Arunagirimangalam (V)	...	1	...	1	2	1	...	...	...
125	Padugudi (V)	...								UNIN
126	Melasubramaniapuram (V)	...								UNIN
127	Mukundapuram (V)	...								UNIN
128	Makkaikulam (V)	...	...	...	1	...	...	...	2	1
129	Razoolambath (V)	...	...	...	3	1	3	3	1	...
130	Ramanathapuram (V)	...								UNIN
131	Palambadi (V)	...	...	...	...	...	...	...	...	...
132	Ramalingapuram (V)	...	...	...	...	...	2	...	...	...
133	Athur (V)	...	1	...	4	2	10	3	...	...
134	Sillagudi (V)	...	32	12	4	...	6	...	...	...
	Total	...	**2,348**	**952**	**2,247**	**1,451**	**1,041**	**206**	**934**	**293**

DIRECTORY

TALUK—(contd.)

A-VII		A-VIII		A-IX		B-X Non-workers		Name of the Panchayats which it is now included with the date of inclusion with other components if any
M	F	M	F	M	F	M	F	
29	30	31	32	33	34	35	36	37
6	...	1	...	16	2	270	459	...
6	2	4	...	22	...	297	353	...
12	4	1	...	45	13	442	576	...
8	1	1	...	53	33	337	452	...
21	1	2	...	91	17	485	646	...
8	7	2	...	44	70	197	304	...
2	...	...	...	14	5	220	255	...
5	1	...	...	13	3	259	327	Kolathur (P) 16—10—60
2	...	...	...	12	3	143	247	Thimmur (P) 3—9—60
9	1	2	...	20	...	345	579	Gudalur (P) 16—10—60
4	...	1	...	26	10	189	343	Koothur (P) 16—10—60
...	1	...	...	12	6	64	62	Thondapadi (P) merged with L.C. No. 119
2	...	...	...	47	38	163	333	Allinagaram (P) 7—9—60 included with L.C. Nos. 118, 120
3	...	3	...	7	...	127	255	Husien Nagaram (P) merged with L.C. No. 119
3	...	...	...	14	3	178	259	Nochikulam (P) 8—9—60 included with L.C. No. 130
4	...	1	...	8	2	120	288	Punjangarayanallur (P) 7—9—60
1	1	1	...	9	4	114	149	...
1	...	...	...	7	...	94	199	Arunagirimangalam (P) 16—10—60
HABITED								Padugudi (P) merged with L.C. No. 120
HABITED								Melasubramaniapuram (P) merged with L.C. No. 132
HABITED								Mukundapuram (P) merged with L.C. No. 132
...	1	...	...	2	...	73	94	Makkaikulam (P) merged with L.C. No. 124
...	...	...	...	8	5	79	154	Razoolambath (P) merged with L.C. No. 132
HABITED								Ramanathapuram (P) merged with L.C. No. 121
...	...	...	...	9	11	9	12	Palambadi (P) merged with L.C. No. 133
1	...	...	...	5	4	92	108	Ramalingapuram (P) included with L.C. Nos. 126, 127 and 129
4	...	...	...	11	6	190	221	Athur (P) 16—10—60 included with L.C. No. 131
...	4	10	...	19	5	248	305	Sillukudi (P) 2—9—60
1,011	**183**	**156**	**2**	**5,148**	**3,191**	**46,266**	**70,953**	...

TOWN

PERAMBALUR

Location Code Number	Name of Town			Area in Sq. Miles	Occupied Residential Houses		Total No. of Persons Enumerated		
					No. of Houses	No. of Households	Total	Males	Females
1	2			3	4	5	6	7	8
14	Labbaikudikadu (P)	...	P. H. L. Mcw. R. S. Pw. Pt. Riv. Cs.						
	Locality 1 E. B. 35	...	...	...	101	132	790	459	331
	2 36	...	...	...	203	203	977	498	479
	3 37	...	...	...	148	148	720	347	373
	4 38	...	...	...	103	170	819	433	386
	39	...	...	...	130	130	599	310	289
			Total ...	...	**233**	**300**	**1,418**	**743**	**675**
	5 40	...	...	...	150	150	733	366	367
			Town Total ...	**5·74**	**835**	**933**	**4,638**	**2,413**	**2,225**
72	Perambalur (P)	...	P. M. H. L. D. Hos. R. S. Pw. Pt. Tk. Cs.						
	Locality 1 E. B. 233 A	...	...	...	104	116	607	299	308
	2 234	...	...	...	144	154	807	395	412
	3 233 B	...	...	...	65	73	270	138	132
	4 235 A	...	...	...	77	88	386	185	201
	5 235 B	...	...	...	79	118	507	295	212
	6 236	...	...	...	114	129	622	338	284
	7 237	...	...	...	128	153	700	341	359
	8 238	...	...	...	106	146	755	483	272
	239	...	...	...	48	68	659	494	165
			Total ...	...	**154**	**214**	**1,414**	**977**	**437**
	9 240	...	...	...	114	125	545	275	270
	10 241 A	...	...	...	93	121	495	258	237
	11 241 B	...	...	...	85	91	343	164	179
	12 242 A	...	...	...	112	121	278	142	136
	13 242 B	...	...	...	96	101	586	277	309
	14 243	...	...	...	137	144	677	362	315
	15 244 A	...	...	...	87	106	437	210	227
	16 244 B	...	...	...	83	105	421	202	219
	17 245 A	...	...	...	90	95	434	223	211
	18 245 B	...	...	...	75	81	339	171	168
	19 246 A	...	...	...	78	90	387	203	184
	20 246 B	...	...	...	90	104	479	236	243
	21 247	...	...	...	87	87	434	207	227
			Town Total ...	**6·86**	**2,092**	**2,416**	**11,168**	**5,898**	**5,270**

DIRECTORY

TALUK—(contd.)

Scheduled Castes		Scheduled Tribes		Literate and Educated Persons		Total Workers A-I to A-IX		A–I		A–II	
M	F	M	F	M	F	M	F	M	F	M	F
9	10	11	12	13	14	15	16	17	18	19	20
42	...	...	...	368	149	216	84	130	2	...	...
...	...	...	...	375	213	247	194	90	11	...	...
...	...	...	...	275	154	210	133	100	2	16	1
...	...	...	...	344	167	265	75	128	...	53	...
...	...	...	...	241	111	185	100	75	6	24	...
...	...	...	...	**585**	**278**	**450**	**175**	**203**	**6**	**77**	...
...	...	...	...	226	57	235	35	119	...	55	...
42	...	...	...	**1,829**	**851**	**1,358**	**621**	**642**	**21**	**148**	**1**
...	...	...	...	207	93	175	79	59	14	18	52
19	73	...	...	284	237	219	20	13	...	1	...
...	...	...	...	99	45	80	25	18	1	3	22
...	...	...	...	137	73	103	14	3	6	...	5
...	...	...	...	213	75	150	29	20	13	9	12
19	15	...	...	192	82	194	39	51	12	3	4
150	157	...	...	157	71	190	66	56	31	2	...
167	20	...	...	406	143	165	23	13	7	...	3
51	8	...	...	431	58	107	26	4	5	...	...
218	**28**	...	...	**837**	**201**	**272**	**49**	**17**	**12**	...	**3**
...	...	...	...	192	107	160	62	41	36	3	11
...	...	...	...	195	105	155	55	34	39	2	5
...	...	...	...	103	36	103	90	55	12	1	7
...	...	...	...	61	15	98	92	66	81	1	2
273	306	...	...	100	30	182	211	113	139	43	69
359	310	...	...	169	32	218	196	122	103	38	58
...	...	...	...	81	17	126	80	88	49	12	29
68	68	...	...	28	6	127	111	77	66	29	44
220	208	...	...	49	6	138	105	67	38	48	66
...	...	...	...	37	8	108	82	52	52	11	12
...	...	...	...	95	37	119	107	87	92	4	7
190	189	...	...	125	41	146	141	87	98	23	37
203	223	...	...	63	6	125	111	98	97	...	...
1,719	**1,577**	...	...	**3,424**	**1,323**	**3,188**	**1,764**	**1,224**	**1,051**	**251**	**445**

TOWN

PERAMBALUR

Location Code Number	Name of Town		A-III		A-IV		A-V	
			M	F	M	F	M	F
1	2		21	22	23	24	25	26
14	Labbaikudikadu (P)—(*concld.*)							
	Locality 1	E. B. 35 ...	...	...	13	82	13	...
	2	36 ...	2	...	6	177	38	...
	3	37 ...	...	...	4	124	13	2
	4	38 ...	...	...	...	75	7	...
		39 ...	...	...	25	92	5	...
		Total ...	...	...	**25**	**167**	**12**	...
	5	40 ...	3	...	2	35	1	...
		Town Total ...	**5**	...	**50**	**585**	**77**	**2**
72	Perambalur (P)—(*concld.*)							
	Locality 1	E. B. 233 A ...	8	...	...	...	14	...
	2	234 ...	1	...	5	6	20	5
	3	233 B ...	3	...	...	...	12	...
	4	235 A ...	...	...	...	...	22	...
	5	235 B ...	1	...	...	...	16	3
	6	236 ...	16	...	...	1	25	1
	7	237 ...	2	1	7	4	21	3
	8	238 ...	5	...	5	5	31	...
		239 ...	1	...	15	11	7	1
		Total ...	**6**	...	**20**	**16**	**38**	**1**
	9	240 ...	4	...	...	2	12	...
	10	241 A ...	4	...	12	4	13	2
	11	241 B ...	3	1	3	4	1	1
	12	242 A ...	...	...	...	3	3	...
	13	242 B ...	...	...	...	1	1	...
	14	243 ...	2	...	3	2	2	...
	15	244 A ...	...	...	...	...	22	...
	16	244 B ...	...	...	3	...	8	...
	17	245 A ...	...	1	...	...	17	...
	18	245 B ...	10	1	1	...	8	1
	19	246 A ...	7	1	4	1	2	...
	20	246 B ...	16	...	...	...	5	...
	21	247 ...	...	...	...	...	...	...
		Town Total ...	**83**	**5**	**58**	**44**	**262**	**17**

DIRECTORY

TALUK—(concld.)

A–VI		A–VII		A–VIII		A–IX		B–X Non-workers	
M	F	M	F	M	F	M	F	M	F
27	28	29	30	31	32	33	34	35	36
2	...	13	...	6	...	39	...	243	247
1	...	39	...	5	...	66	6	251	285
1	...	33	1	1	...	42	3	137	240
1	...	43	...	1	...	32	...	168	311
...	...	20	...	3	...	33	2	125	189
1	**...**	**63**	**...**	**4**	**...**	**65**	**2**	**293**	**500**
3	...	32	...	...	...	20	...	131	332
8	**...**	**180**	**1**	**16**	**...**	**232**	**11**	**1,055**	**1,604**
14	...	20	1	14	...	28	12	124	229
12	...	63	1	12	...	92	8	176	392
8	...	7	...	10	...	19	2	58	107
3	...	27	2	10	...	38	1	82	187
5	...	33	1	17	...	49	...	145	183
5	...	8	4	18	...	68	17	144	245
8	4	14	2	8	1	72	20	151	293
17	...	18	...	13	...	63	8	318	249
5	2	12	...	6	...	57	7	387	139
22	**2**	**30**	...	**19**	...	**120**	**15**	**705**	**388**
6	...	44	...	11	...	39	13	115	208
6	...	42	2	10	...	32	3	103	182
3	...	19	...	4	...	14	5	61	89
4	...	6	1	4	...	14	5	44	44
5	...	3	...	1	...	16	2	95	98
4	...	5	1	...	...	42	32	144	119
...	...	1	...	...	...	3	2	84	147
1	...	3	...	2	...	4	1	75	108
...	...	1	...	1	...	4	...	85	106
10	...	2	...	2	11	12	5	63	86
4	...	4	1	2	...	5	5	84	77
3	...	3	1	...	...	9	5	90	102
...	...	...	...	...	...	27	14	82	116
123	**6**	**335**	**17**	**145**	**12**	**707**	**167**	**2,710**	**3,506**

2. UDAIYARPALAYAM TALUK

UDAIYARPALAYAM TALUK

TIRUCHIRAPALLI DISTRICT

SCALE

2 0 2 4 6 Miles

Kilometres 2 0 2 4 6

REFERENCE

- District Boundary
- Taluk Boundary
- Panchayat Union Boundary
- Taluk Head Quarters (Underlined thus)
- State Highways
- Other Important Roads
- Railway Line (Metre Gauge)
- River with Stream
- Towns
- Uninhabited Village
- Village having Population below 2000
- Village having Population 2000 5000
- Village having Population Above 5000

VRIDDHACHALAM TALUK
SOUTH ARCOT DISTRICT

CHIDAMBARAM TALUK
SOUTH ARCOT DISTRICT

PERAMBALUK TALUK

LALGUDI TALUK

PAPANASAM TALUK
THANJAVUR DISTRICT

THANJAVUR TALUK
THANJAVUR DISTRICT

KUMBAKONAM TALUK
THANJAVUR DIST.

Vriddhachalam

Vriddhachalam Junc.

Vellar River

Chidambaram

Udaiyarpalayam

Jayankondacholapuram

Ariyalur

Adaturai

Tiruchirapalli Junc.

Pullambadi

COLEROON RIVER

PANCHAYAT UNIONS

A Jayankondan
B Sendurai
C Tirumanur
D T. Pazhuvur
E Andimadam
F Ariyalur

Index Map of Tiruchirapalli Dist.

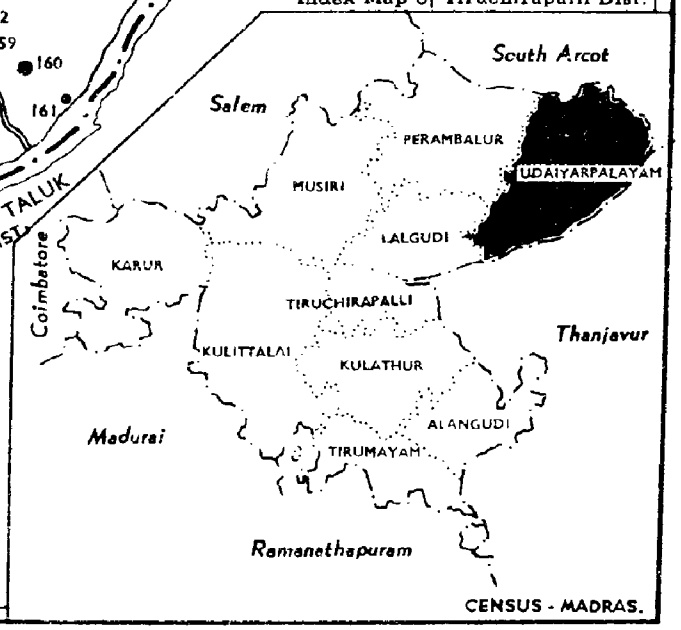

CENSUS - MADRAS.

Reg. No.242. '64 (Saka Era 1886) Copies 1100

Reproduced from Indentor's Original

Helio. P. Z. P. C. S. O., Madras.

ALPHABETICAL LIST OF VILLAGES

2. UDAIYARPALAYAM TALUK

Sl. No.	Name of the Village	Location Code Number	Sl. No.	Name of the Village	Location Code Number
1	Alagapuram (P) ...	7	39	Husainabath (P) ...	96
2	Alagimanavalan (V) ...	190	40	Idanganni (P) ...	160
3	Alathiyur (P) ...	3	41	Idayathangudi (P) ...	147
4	Alisikudi (V) ...	127	42	Ilayaperumalnallur (P) ...	76
5	Amanakkanthondi (V) ...	78	43	Illaiyur (P) ...	65
6	Ambapur (P) ...	151	44	Ilamangalam (V) ...	66
7	Anaikudam (V) ...	121	45	Illupaiyur (P) ...	52
8	Anandavadi (P) ...	55	46	Irugaiyur (P) ...	158
9	Andimadam (P) ...	15	47	Irumbilikurichi (V) ...	59
10	Angarayanallur (P) ...	111	48	Iyan Suthamalli (P) ...	175
11	Anikudichan (P) ...	36	49	Iyyur (P) ...	16
12	Anikurichi (V) ...	153	50	Jayankondacholapuram (P) ...	79
13	Annimangalam (P) ...	197	51	Kachiperumal (V) ...	82
14	Ariyalur (P) ...	94	52	Kadambur—Part (P) ...	169
15	Arungal (P) ...	173	53	Kadugur (P) ...	87
16	Asaveerankudikadu (P) ...	20	54	Kaduvettankurichi (V) ...	125
17	Athanakurichi (P) ...	4	55	Kalumangalam (V) ...	63
18	Athichanoor (V) ...	131	56	Kaliyugarayapuram (V) ...	23
19	Athukurichi (V) ...	8	57	Kallankurichi (P) ...	97
20	Ayan Thathanoor (P) ...	22	58	Kamarasavalli (V) ...	186
21	Ayyappanayakkampettai (P) ...	40	59	Kandirathinam (P) ...	199
22	Chinnapattakadu (P) ...	184	60	Karaikattankurichi (V) ...	126
23	Chintamani (V) ...	159	61	Karaikurichi (P) ...	164
24	Cholamadevi (P) ...	120	62	Karayavetti (P) ...	180
25	Dalavay (P) ...	2	63	Karkudi (V) ...	157
26	Davanur (V) ...	44	64	Karuppilaikattalai (P) ...	172
27	Devamangalam (P) ...	113	65	Kasankottai (V) ...	156
28	Dharmasamudram (V) ...	38	66	Kattagaram (P) ...	72
29	Edayakurichi (P) ...	17	67	Kattathoor (P) ...	34
30	Edayar (P) ...	109	68	Kavanoor (P) ...	102
31	Elakurichi (P) ...	191	69	Keelamaligai (P) ...	47
32	Elandaikudam (P) ...	198	70	Khairalabath (P) ...	99
33	Eruthukaranpatti (P) ...	93	71	Kilakavattankurichi (P) ...	181
34	Govindapuram (P) ...	90	72	Kilakudiyiruppu—Part (V) ...	68
35	Govindaputtur (V) ...	166	73	Kilakulathur (P) ...	183
36	Gunamangalam (P) ...	168	74	Kilanatham (P) ...	152
37	Guruvalapparkoil (P) ...	74	75	Kilapalur (P) ...	144
38	Hasthinapuram (P) ...	136	76	Kilimangalam (V) ...	86

Sl. No.	Name of the Village	Location Code Number
77	Kilaiyur—Part (P)	143
78	Kodalikaruppur (P)	119
79	Kodangudi (V)	122
80	Kodukkoor (P)	30
81	Koman (V)	188
82	Koovathur (P)	35
83	Kovilesanai (P)	178
84	Kovilur (P)	185
85	Kulamanickam—Part (P)	200
86	Kulathoor (V)	33
87	Kulothunganallur (V)	73
88	Kulumoor (P)	24
89	Kundaveli (P)	71
90	Kuruvadi (P)	187
91	Kuvagam (P)	31
92	Managathi (V)	104
93	Manakkal (P)	89
94	Manakudayan (P)	19
95	Manappathur (P)	21
96	Manjamedu (P)	196
97	Mannakudi (P)	98
98	Marudur (V)	46
99	Maruvathoor (V)	49
100	Melakaruppur (P)	145
101	Melur (P)	43
102	Moortian (V)	123
103	Muthuservamadam (P)	75
104	Nachiyarpettai (V)	132
105	Naduvalur (V)	155
106	Nagalkuli (V)	64
107	Nagamangalam (P)	149
108	Nakkambadi (V)	27
109	Nallanam (V)	107
110	Namangunam (P)	26
111	Nayaganaipiriyal (P)	124
112	Olaiyur (P)	6
113	Ottakovil (P)	88
114	Palanganatham (P)	177
115	Palayakudi (V)	85
116	Palur T (P)	162
117	Pappakudi (P)	39
118	Pappanacheri (P)	141
119	Paranam (V)	84
120	Parukkal (V)	128
121	Periakrishnapuram (P)	13
122	Periakurichi (P)	28
123	Periathirukonam (P)	148
124	Perivalayam—Part (V)	114
125	Periyanagallur (P)	100
126	Periyathukurichi (V)	9
127	Pichanoor (V)	77
128	Pilakurichi (V)	62
129	Pillichikuli (P)	108
130	Piranjeri—Part (V)	69
131	Ponparappi (P)	48
132	Poondi (P)	142
133	Porpathinjanallur (P)	112
134	Pottaveli (P)	51
135	Pudukkudi (V)	67
136	Pudukottai [Mulamanickam] —Part (P)	202
137	Pudupalayam (P)	135
138	Pungangali (P)	170
139	Rangiam (V)	11
140	Rayampuram (P)	53
141	Reddipalayam (P)	134
142	Sathamangalam (P)	174
143	Sathambadi (P)	167
144	Sedalavadi (V)	60
145	Sembiakudi—Part [Kulamangalam] (P)	201
146	Sendurai (P)	50
147	Sennasinallur (P)	1
148	Sennavoor (P)	176
149	Sennivanam (P)	54
150	Sholankurichi T (V)	106
151	Silamboor (P)	5
152	Sirukadambur (V)	57
153	Sirukalathur (P)	29
154	Siruvalur (P)	146
155	Srinivasapuram (P)	92
156	Sripurandam (P)	165
157	Sriraman (V)	10

Sl. No.	Name of the Village	Location Code Number	Sl. No.	Name of the Village	Location Code Number
158	Subbarayapuram (P) ...	138	181	Valajanagaram (P) ...	95
159	Sullangudi (P) ...	192	182	Valakurichi (P) ...	163
160	Sundakudi (P) ...	171	183	Valarakurichi (V) ...	103
161	Suryamanal (V) ...	80	184	Vallam (P) ...	32
162	Tamaraikulam (P) ...	91	185	Vanathirayan Pattinam (P) ...	110
163	Tandalai Eravangudi (P) ...	42	186	Vanginapuram (V) ...	25
164	Tavuttayakulam (P) ...	139	187	Vangudi (P) ...	41
165	Telur (P) ...	101	188	Varadarajanpettai (P) ...	12
166	Thaluthalaimedu (P) ...	116	189	Varanavasi (P) ...	140
167	Thenkatchiperumalnatham (P)	161	190	Variankaval (P) ...	45
168	Thirumalavadi (P) ...	203	191	Veerakkan (V) ...	61
169	Thirumanur (P) ...	195	192	Vembukudi (V) ...	117
170	Thular (P) ...	18	193	Venamankondan (V) ...	130
171	Thularankurichi (V) ...	81	194	Venganur (P) ...	179
172	Tirukalappur (V) ...	37	195	Venkatakrishnapuram (P) ...	137
173	Tuttoor (V) ...	189	196	Vethiyur (P) ...	182
174	Udayanatham (P) ...	118	197	Vettiyarvettu (P) ...	70
175	Udayarpalayam (P) ...	83	198	Vilandai (P) ...	14
176	Ulkottai (P) ...	115	199	Vilangudi (P) ...	133
177	Ulliakudi (V) ...	150	200	Villupanankurichi (V) ...	193
178	Unjini (P) ...	56	201	Vaonankurichi (V) ...	58
179	Vadagadal (V) ...	129	202	Zamin Suthamalli (P) ...	154
180	Vadugapalayam (P) ...	194	203	Zamin Thathanoor (P) ...	105

PANCHAYAT UNION

Sl. No.	L. C. No.	Name of Panchayat	Date of formation	Location Code/Units of 1961 Census constituting the Panchayat formed after 31-3-1960	Persons	Males	Females
1	2	3	4	5	6	7	8
		SENDURAI PANCHAYAT UNION					
		City Panchayat—NIL					
		Village Panchayats					
1	26	Namangunam (P) ...	...	...	1,942	963	979
2	27	Nakkambadi (V) ...	14—11—60	27 Nakkambadi Ninniyur	1,795	866	929
3	1	Sannasinallur (P) ...	...	...	2,643	1,260	1,383
4	24	Kulumur (P) ...	...	...	2,590	1,357	1,233
5	22	Ayan Thathanoor (P) ...	...	...	2,188	1,055	1,083
6	21	Manappathur (P) ...	...	...	3,234	1,602	1,632
7	28	Periakurichi (P) ...	...	...	1,860	929	931
8	20	Asaveerankudikadu (P) ...	...	...	2,172	1,071	1,101
9	3	Alathiyur (P) ...	...	...	1,948	979	969
10	4	Athanakurichi (P) ...	...	...	2,753	1,397	1,356
11	19	Manakudayan (P) ...	...	...	2,148	1,065	1,083
12	2	Dalavoy (P) ...	...	...	3,529	1,734	1,795
13	18	Thulur (P) ...	...	...	1,647	819	828
14	48	Ponparappi (P) ...	...	...	3,476	1,688	1,788
15	29	Sirukalathur (P) ...	...	...	2,378	1,233	1,145
16	50	Sendurai (P) ...	...	...	4,140	2,042	2,098
17	57	Sirukadambur (V) ...	23—11—60	57 Sirukadambur (North and South) Cheri West and General	761	396	365
18	59	Irumbilikurichi (V) ...	15—11—60	59 Irumbilikurichi Vadakkiyurcheri	1,965	986	979
				58 Vinnaikurichi	873	421	452
19	85	Palayakudi (V) ...	21—11—60	85 Palayakudi	620	299	321
				86 Kalimangalam	453	230	223
				103 Valarakurichi	551	269	282
20	62	Pilakurichi (V) ...	25—11—60	62 Pilakurichi Harijan Natham	1,192	618	574
21	61	Veerakkan (V) ...	19—11—60	61 Veerakkan, Karuvandhaipatti	1,068	531	532
				60 Sethalavadi	207	102	105

PANCHAYAT UNION

Sl. No.	L. C. No.	Name of Panchayat	Date of formation	Location Code/Units of 1961 Census constituting the Panchayat formed after 31-3-1960	Persons	Males	Females
1	2	3	4	5	6	7	8
		SENDURAI PANCHAYAT UNION—(*contd.*)					
22	64	Nagalkuli (V) ...	17—11—60	64 Nagalkuli	1,388	730	658
23	47	Keelamaligai (P) ...	...	...	1,818	897	921
24	55	Anandavadi (P) ...	...	...	2,741	1,356	1,385
25	56	Unjini (P) ...	...	...	3,220	1,543	1,677
26	25	Vanginapuram (V) ...	5—11—60	25 Vanginapuram	1,540	784	756
27	84	Paranam (V) ...	12—6—61	84 Paranam	2,778	1,380	1,398
28	49	Maruvathur (V) ...	28—11—60	49 Maruvathur	1,926	950	976
		JAYANGONDAM PANCHAYAT UNION					
		City Panchayat					
1	79	Jayangondacholapuram (P) ...	...	...	13,531	6,968	6,563
2	83	Udayarpalayam (P) ...	...	...	7,524	3,714	3,810
		Village Panchayats					
1	39	Pappakudi (P) ...	...	39 Pappakudi 38 Dharmasamudram	5,638 160	2,852 86	2,786 74
2	72	Kattagaram (P) ...	...	72 Kattagaram 73 Kulothunganallur	3,327 385	1,663 209	1,664 176
3	76	Ilayaperumalnallur (P) ...	...	...	2,052	987	1,065
4	71	Kundaveli (P) ...	...	...	4,665	2,359	2,306
5	75	Muthuservamadam (P) ...	...	...	2,589	1,273	1,316
6	70	Vettiyarvettu (P) ...	...	...	2,181	1,105	1,076
7	74	Guruvalapparkoil (P) ...	...	...	3,753	1,934	1,819
8	116	Thaluthalaimedu (P) ...	...	...	3,321	1,677	1,644
9	115	Ulkottai (P) ...	...	...	4,619	2,324	2,295
10	111	Angarayanallur (P) ...	...	...	1,918	972	946
11	113	Devamangalam (P) ...	...	...	2,008	1,001	1,007
12	110	Vanathirayanpattinam (P) ...	...	...	2,972	1,486	1,486

PANCHAYAT UNION

Sl. No.	L. C. No.	Name of Panchayat	Date of formation	Location Code/Units of 1961 Census constituting the Panchayat formed after 31-3-1960	Persons	Males	Females
1	2	3	4	5	6	7	8
			JAYANGONDAM PANCHAYAT UNION—(*contd.*)				
13	108	Pilichikuli (P) ...	...	...	1,570	801	769
14	109	Edayar (P) ...	...	...	1,829	924	905
15	105	Zamin Thathanoor (P) ...	...	...	5,616	2,820	2,796
16	41	Vangudi (P) ...	...	...	1,593	832	761
17	40	Ayyappanayakkampettai (P) ...	31—12—60	40 Ayyappanayakkampettai	1,358	669	689
18	81	Thularankurichi (V) ...	1—10—60	81 Thularankurichi 80 Suriyammal	383 578	203 292	180 286
19	82	Kachiperumal (V) ...	1—10—60	82 Kachiperumal Kasampallam 66 Chettikulipallam Elamangalam	460 558	237 277	223 281
20	78	Amanakkanthondi (V) ...	1—10—60	78 Amanakkanthondi Puduchavadi	969	510	459
21	106	T. Sholankurichi (V) ...	31—10—60	106 T. Sholankurichi	1,566	793	773
22	114	Periavalayam (V) Part ...	31—10—60	114 Periavalayam	2,011	1,021	990
23	114	Kazhuvanthondi (V) ..	31—10—60	114 Kaluvanthondi Karimedur Periammapalayam			
24	77	Pichanoor (V) ...	31—10—60	77 Pichanoor Poovaikulam	1,311	671	640
25	68	Kilakudiyiruppu (V) Part ...	31—10—60	68 Villapalam Keelakudiyiruppu Kallathur	2,762	1,354	1,408
26	69	Prianjeri (V) Part ...	31—10—60	69 Prianjeri	955	463	492
27	68	Kalumangalam (V) ...	...	...	833	390	443
28	74	Gangaikondapuram (P) ...	20—1—61	74 Gangaikondacholapuram Milasangamedu Mettupalayam Olagalandaperumal Kanguvinayagarkoil Manalai	...	...	...
29	42	Tandalai Eravangudi (P) ...	20—9—61	42 Eravangudi Radhapuram Marukankattai, Kalleri Mathapuram Kumalankuli	...	...	...
					5,724	2,863	2,861

PANCHAYAT UNION

Sl. No.	L. C. No.	Name of Panchayat		Date of formation	Location Code/Units of 1961 Census constituting the Panchayat formed after 31st March 1960		Persons	Males	Females
1	2	3		4	5		6	7	8
				TIRUMANUR PANCHAYAT UNION					
				City Panchayat—NIL					
				Village Panchayats					
1	190	Alagiamanavalan (V)	...	1—10—60	190	Alagiamanavalan Narianur Ramanallur Keelavarappankurichi Melavarappankurichi	2,383	1,209	1,174
2	197	Annimangalam (P)	...	...		...	2,342	1,182	1,160
3	175	Iyyan Suthamalli (P)	...	...		...	1,135	567	568
4	191	Elakurichi (P)	...	...		...	3,399	1,740	1,659
5	198	Elandaikudam (P)	...	...		...	3,360	1,618	1,742
6	186	Kamarasavalli (V)	...	1—4—60	186	Kamarasavalli Mathur Arasaneri	1,820	904	916
7	199	Kandirathathinam (P)	...	...		...	2,634	1,218	1,416
8	180	Karayavetti (P)	...	...		...	1,835	940	895
9	181	Kilakavattankurichi (P)	...	...		...	2,933	1,419	1,514
10	144	Kilapaluvur (P)	...	...		...	5,861	2,853	3,008
11	183	Kilakulathur	...	...		...	2,409	1,215	1,194
12	143	Kilaiyur (P)	...	...		...	1,337	657	680
13	178	Kovilesanai (P)	...	...		...	2,755	1,386	1,369
14	185	Kovilur (P)	...	...		...	2,150	1,102	1,048
15	188	Koman (V)	...	1—4—60	188	Koman	554	278	276
16	200	Kulamanickam (P) Part	...	...		...	2,002	966	1,036
17	187	Kuruvadi (P)	...	...		...	1,839	935	904
18	196	Manjamedu (P)	...	...		...	1,744	866	878
19	195	Thirumanur (P)	...	...		...	2,709	1,362	1,347
20	177	Palanganatham (P)	...	...		...	1,999	1,004	995
21	141	Pappanacheri (P)	...	...		...	822	400	422
22	142	Poondi (P)	...	...		...	2,753	1,390	1,363

PANCHAYAT UNION

Sl. No.	L. C. No.	Name of Panchayat	Date of formation	Location Code/Units of 1961 Census constituting the Panchayat formed after 31-3-1960	Persons	Males	Females
1	2	3	4	5	6	7	8
		TIRUMANUR PANCHAYAT UNION—(*concld.*)					
23	202	Pudukottai (P) [Kulamanickad Part (P)] ...	...	...	1,643	819	824
24	176	Sennavoor (P) ...	...	...	2,744	1,352	1,392
25	174	Sathamangalam (P) ...	...	...	1,685	856	829
26	201	Sembiakudi (P) Part [Kulamangalam] ...	...	...	1,347	649	698
27	184	Chinnapattakadu (P) ...	...	...	1,832	912	920
28	192	Sullangudi (P) ...	...	...	1,833	930	903
29	203	Tirumalavadi (P) ...	...	...	2,414	1,182	1,232
30	189	Tuttoor (V) ...	1—10—60	189 Tuttoor Vaipur (H)	2,282	1,163	1,119
31	194	Vadugapalayam (P) ...	...	...	2,220	1,131	1,089
32	140	Varanavasi (P) ...	...	...	1,822	918	904
33	193	Villupanankurichi (P) ...	...	...	924	468	456
34	179	Venganur (P) ...	...	...	1,655	813	842
35	182	Vethiyur (P) ...	...	..	3,214	1,615	1,599

T. PALUR PANCHAYAT UNION

City Panchayat—NIL

Village Panchayats

1	117	Vembukudi (V) ...	31—10—60	117 Vembukudi Thennavanallur Theppapuram Kulavadayan Kakkaneri	1,995	994	1,001
2	118	Udayanatham (P) ...	...	...	3,619	1,835	1,784
3	119	Kodalikaruppur (P) ...	...	...	3,105	1,547	1,558
4	120	Cholamadevi (P) ...	...	...	2,408	1,200	1,208
5	160	Idanganni (P) ...	...	...	2,156	1,083	1,073
6	161	Thenkatchiperumalnatham (P) ...	...	...	1,450	726	724
7	163	Valakurichi (P) ...	...	...	1,410	705	705

PANCHAYAT UNION

Sl. No.	L. C. No.	Name of Panchayat	Date of formation	Location Code/Units of 1961 Census constituting the Panchayat formed after 31-3-1960		Persons	Males	Females
1	2	3	4	5		6	7	8
		T. PALUR PANCHAYAT UNION—(*contd.*)						
8	162	T. Palur (P) ...	...	...		3,638	1,822	1,816
9	164	Karaikurichi (P) ...	...	...		2,367	1,178	1,189
10	158	Irugaiyur (P) ...	...	...		2,571	1,300	1,271
11	165	Sripurandan (P) ...	...	...		3,593	1,860	1,738
12	167	Sathambadi (P) ...	...	...		3,067	1,549	1,518
13	169	Kadambur (P) Part ...	...	...		1,487	733	754
14	168	Gunamangalam (P) ...	...	...		1,775	893	882
15	152	Kilanatham (P) ...	...	...		1,898	950	948
16	151	Ambapur (P) ...	...	...		2,651	1,296	1,355
17	150	Ulliakudi (V) ...	31—10—60	150	Ulliakudi Sundaresapuram Koliyanur	2,076	1,031	1,045
18	130	Venamankondan (V) ...	31—10—60	130	Venamankondan	1,801	899	902
				129	Nadagal	416	219	197
19	154	Zamin Suthamalli (P) ...	...	...		2,440	1,233	1,207
20	153	Anikurichi (V) ...	1—10—60	153	Anikurichi Nariankuzhi Koraguzhi	1,131	555	576
21	157	Karkudi (V) ...	1—10—60	157	Karkudi Poongikollai Palayankarai	1,071	539	532
22	128	Parukkal (V) ...	1—10—60	128	Parukkal	919	480	439
				126	Karaikattankurichi	529	268	261
				127	Alisikudi	443	217	226
23	125	Kaduvettankurichi (V) ...	31—10—60	125	Kaduvettankurichi Singarayapuram	1,282	634	648
24	155	Naduvalur (V) ...	1—4—60	107	Nallanam	291	140	151
				155	Naduvalur Kakkapalayam	1,200	574	626
25	104	Managathi (V) ...	31—10—60	104	Managathi	639	330	309
26	131	Athichanoor (V) ...	31—10—60	131	Athichanoor	512	261	251
				132	Nachiarpatti	675	327	348

PANCHAYAT UNION

Sl. No.	L. C. No.	Name of Panchayat	Date of formation	Location Code/Units of 1961 Census constituting the Panchayat formed after 31-3-1960	Persons	Males	Females
1	2	3	4	5	6	7	8
			T. PALUR PANCHAYAT UNION—*(concld.)*				
27	156	Kasankottai (V) ...	1—10—60	156 Kasankottai	1,345	683	662
28	166	Govindaputtur (V) ...	1—10—60	166 Govindaputtur	1,760	900	860
29	124	Nayaganaipiriyal (P) ...	...	...	3,107	1,542	1,565
30	112	Porpathinjanallur (V) ...	...	...	1,312	681	631
31	121	Anaikudam (V) ...	1—10—60	121 Anaikudam	1,001	525	476
32	122	Kodangudi (V) ...	1—10—60	122 Kodankudi	815	438	407
33	159	Chintamani (V) ...	1—10—60	159 Chintamani Melachinthamani Michalpatti Panaiyadi	1,201	611	590
				123 Murthian	370	189	181

ANDIMADAM PANCHAYAT UNION

City Panchayat—NIL

Village Panchayats

1	16	Iyyur (P) ...	...	...	2,160	1,080	1,080
2	30	Kodukkur (P) ...	...	...	2,150	1,073	1,077
3	17	Edayakurichi (P) ...	...	...	2,645	1,326	1,319
4	35	Koovathur (P) ...	...	...	4,055	2,094	1,961
5	32	Vallam (P) ...	...	...	1,072	542	530
6	31	Kuvagam (P) ...	...	...	2,537	1,256	1,281
7	34	Kattathoor (P) ...	...	...	1,270	637	633
8	45	Variankaval (P) ...	...	...	2,729	1,372	1,357
9	43	Melur (P) ...	...	...	1,427	729	698
10	65	Illaiyur (P) ...	...	...	4,234	2,163	2,071
11	5	Silamboor (P) ...	...	...	2,506	1,255	1,251
12	13	Periakrishnapuram (P) ...	...	...	3,262	1,672	1,590
13	12	Varadarajanpettai (P) ...	...	...	5,290	2,639	2,651

PANCHAYAT UNION

Sl. No.	L. C. No.	Name of Panchayat		Date of formation	Location Code/Units of 1961 Census constituting the Panchayat formed after 31-3- 960		Persons	Males	Females
1	2	3		4	5		6	7	8
				ANDIMADAM PANCHAYAT UNION—(*concld.*)					
14	36	Anikudichan (P)	...	...	...		2,464	1,192	1,272
15	6	Olaiyur (P)	...	...	...		1,944	928	1,021
16	7	Alagapuram (P)	...	...	...		4,664	2,359	2,305
17	15	Andimadam (P)	...	...	...		2,959	1,538	1,421
18	8	Nagampandal (V) (Athukurichi)	...	31—12—60	8 A part of Athukurichi		2,659	1,326	1,333
19		Karukkai (V)	...	31—12—60	do		...	...	...
20		Vishududangan	...	31—12—60	do		...	...	...
21	9	Periyathukurichi (V)	...	1—10—60	9 Periyathukurichi		1,009	502	507
22	37	Tirukalappur (V)	...	1—10—60	37 Tirukalappur Keelanaluveri Kovilvalkai		3,059	1,500	1,559
23	11	Rangiam (V)	...	1—10—60	11 Rangiam		908	455	453
24	33	Kulathoor (V)	...	1—10—60	33 Kulathoor		1,129	592	537
25	14	Vilandai (V)	...	31—10—60	14 Vilandai Kulapadi Thavasikuli Ammankarappan		6,902	3,386	3,516
26	...	Kuvanapalayam (V)	...	31—10—60	A part of Vilandai R. V. Thangavoorachavadi		...	...	...
27	10	Sriraman (V)	...	1—10—60	10 Sriraman Reddipalayam I. V.		1,049	531	518
28	44	Davanur (V)	...	1—10—60	44 Davanur Kalvettu Z. V.		1,201	593	608
29	67	Pudukkudi (V)	...	1—10—60	67 Pudukudi Z. V.		1,273	636	637
30	46	Marudur (V)	...	1—10—60	46 Marudur Thenkupatti Elandankuli		3,785	1,890	1,895
				ARIYALUR PANCHAYAT UNION					
				City Panchayat					
1	94	Ariyalur (P)	...	...	...		12,658	6,524	6,134

PANCHAYAT UNION

Sl. No.	L. C. No.	Name of Panchayat	Date of formation	Location Code/Units of 1961 Census constituting the Panchayat formed after 31-3-1960	Persons	Males	Females
1	2	3	4	5	6	7	8
		ARIYALUR PANCHAYAT UNION—*(contd.)*					
		Village Panchayats					
1	173	Arungal (P)	...	...	2,085	1,042	1,043
2	147	Idayathangudi (P)	...	...	1,320	678	647
3	93	Eruthukaranpatti (P)	...	...	1,181	585	596
4	90	Govindapuram (P)	...	...	939	455	484
5	136	Hasthinapuram (P)	...	...	1,208	605	603
6	52	Illupaiyur (P)	...	...	2,244	1,113	1,131
7	102	Kavanoor (P)	...	... 102 Kavanoor	1,984	1,022	962
8	87	Kadugur (P)	...	...	3,646	1,863	1,783
9	172	Karuppilaikattalai (P)	...	...	2,334	1,194	1,140
10	97	Kallankurichi (P)	...	...	1,021	519	502
11	99	Khairalabath (P)	...	...	726	392	334
12	89	Manakkal (P)	...	...	937	450	487
13	98	Mannakudi (P)	...	...	853	422	431
14	145	Melakaruppur (P)	...	...	2,976	1,524	1,452
15	88	Ottakovil (P)	...	...	2,926	1,449	1,477
16	51	Pottaveli (P)	...	...	2,156	1,068	1,088
17	135	Pudupalayam (P)	...	...	2,248	1,149	1,099
18	170	Punganguli (P)	...	...	3,463	1,744	1,719
19	148	Periathirukonam (P)	...	...	1,947	964	983
20	100	Periyanagallur (P)	...	...	2,375	1,192	1,183
21	134	Reddipalayam (P)	...	...	1,516	780	736
22	53	Rayampuram (P)	...	...	2,145	1,041	1,104
23	54	Sennivanam (P)	...	...	1,110	546	564
24	92	Srinivasapuram (P)	...	...	627	321	306
25	146	Siruvalur (P)	...	...	866	437	429

PANCHAYAT UNION

Sl. No.	L. C. No.	Name of Panchayat	Date of formation	Location Code/Units of 1961 Census constituting the Panchayat formed after 31-3-1960	Persons	Males	Females
1	2	3	4	5	6	7	8
		ARIYALUR PANCHAYAT UNION—(*concld.*)					
26	138	Subbarayapuram (P)	...	...	1,852	908	944
27	171	Sundakudi (P)	...	..	3,599	1,806	1,793
28	91	Tamaraikulam (P)	...	...	810	415	395
29	139	Tavuttayekulam (P)	...	...	622	314	308
30	101	Telur (P)	...	...	1,640	819	821
31	96	Husainabath (P)	...	...	575	295	280
32	137	Venkatakrishnapuram (P)	...	...	579	312	267
33	133	Vilangudi (P)	...	...	1,087	541	546
34	95	Valajanagaram (P)	...	...	1,183	572	611
35	149	Nagamangalam (P)	...	...	1,758	874	884

VILLAGE

UDAIYARPALAYAM

Location Code Number	Name of Village/Panchayat			Area in Sq. Miles	Occupied Residential Houses		Total No. of Persons Enumerated		
					No. of Houses	No. of Households	Total	Males	Females
1	2			3	4	5	6	7	8
1	Sannasinallur (P)	...	P., M. L. Mp. R. Pw. Tk. Cs.	4·56	526	615	2,643	1,260	1,383
2	Dalavoy (P)	...	P. R. Pw. Tk.	6·18	757	807	3,529	1,734	1,795
3	Alathiyur (P)	...	P. R. Pw.	4·55	347	380	1,948	979	969
4	Athanakurichi (P)	...	P. M. R. Pw. Cs.	4·59	547	612	2,753	1,397	1,356
5	Silamboor (P)	...	P. R. Pw. Cs.	5·91	503	560	2,506	1,255	1,251
6	Olaiyur (P)	...	P. R. Pw. Cs.	5·44	414	485	1,944	923	1,021
7	Alagapuram (P)	...	P. R. Pw. Cs.	4·71	950	1,035	4,664	2,359	2,305
8	Athukurichi (V)	...	P. R. Pw.	4·39	499	585	2,659	1,326	1,333
9	Periyathukurichi (V)	...	P. R. Pw.	0·86	185	219	1,009	502	507
10	Sriraman (V)	...	P. R. Pw. Cs.	1·21	222	248	1,049	531	518
11	Rangiam (V)	...	P. R. Pw. Cs.	7·55	145	198	908	455	453
12	Varadarajanpettai (P)	...	P. M. H. L. R. Pw. Cs.	2·55	1,027	1,193	5,290	2,639	2,651
13	Periakrishnapuram (P)	...	P. R. Pw. Cs.	3·76	660	737	3,262	1,672	1,590
14	Vilandai (V)	...	P. M. H. L. D. Mcw. R. Pw. Cs.	6·21	1,203	1,534	6,902	3,386	3,516
15	Andimadam (P)	...	P. R. Pt. Pw.	3·88	578	651	2,959	1,538	1,421
16	Iyyur (P)	...	P. R. Pw. Cs.	3·68	434	508	2,160	1,080	1,080
17	Edayakurichi (P)	...	P. M. R. Pw. Cs.	3·38	482	578	2,645	1,326	1,319
18	Thular (P)	...	P. R. Pw. Cs.	4·59	337	407	1,647	819	828
19	Manakudayan (P)	...	P. R. Pw. Cs.	3·72	494	520	2,148	1,065	1,083
20	Asaveerankudikadu (V)	...	P. M. H. Mcw. Mp. Rly. R. Pw. Cs.	3·12	415	512	2,172	1,071	1,101
21	Manappathur (P)	...	P. Mp. R. Pw. Cs.	4·31	632	793	3,234	1,602	1,632
22	Ayanthathanoor (P)	...	P. R. Pw. Cs.	5·28	374	489	2,138	1,055	1,083
23	Kaliyugarayapuram (V)	...	...	0·09					UNIN
24	Kulumoor (P)	...	P. M. D. Mcw. Mp. R. Pw. Cs.	5·54	446	532	2,590	1,357	1,233
25	Vanginapuram (V)	...	P. R. Pw.	3·28	389	409	1,540	784	756
26	Nammangunam (P)	...	P. R. S. Pw. Tk. Cs.	3·85	408	447	1,942	963	979
27	Nakkambadi (V)	...	P. R. Pw. Tk.	3·75	349	444	1,795	866	929
28	Periakurichi (P)	...	P. R. Pw. Tk. Cs.	4·05	391	425	1,860	929	931
29	Sirukalathur (P)	...	P. R. Pw. Tk. Cs.	3·11	429	598	2,378	1,233	1,145
30	Kodukkoor (P)	...	P. M. R. S. Pw. Tk. Cs.	3·53	373	486	2,150	1,073	1,077
31	Kuvagam (P)	...	P. R. Pw.	4·20	407	548	2,537	1,256	1,281
32	Vallam (P)	...	P. R. Pw.	1·29	218	238	1,072	542	530
33	Kulathoor (V)	...	P. H. R. Pw.	2·44	220	252	1,129	592	537
34	Kattathoor (P)	...	P. R. Pw.	2·38	238	269	1,270	637	633
35	Koovathoor (P)	...	P. R. Pw. Cs.	6·74	798	834	4,055	2,094	1,961

DIRECTORY

TALUK

Scheduled Castes		Scheduled Tribes		Literate and Educated Persons		Total Workers (A-I to A-IX)		A-I		A-II	
M	F	M	F	M	F	M	F	M	F	M	F
9	10	11	12	13	14	15	16	17	18	19	20
423	463	...	...	454	91	780	758	589	640	116	108
545	514	...	...	495	83	1,095	835	616	443	382	376
244	241	...	...	374	58	635	397	366	163	247	223
496	472	19	17	381	36	905	812	604	564	243	240
462	430	...	...	434	25	790	667	655	540	70	101
331	366	...	...	415	87	574	300	332	86	173	178
521	485	...	...	905	120	1,460	608	1,101	452	71	73
529	520	...	...	411	41	918	640	657	397	219	220
226	333	...	...	192	11	311	149	197	35	89	107
133	128	...	...	251	97	337	194	226	109	87	76
113	117	...	...	215	25	285	1	254	...	9	...
...	...	...	...	1,290	514	1,604	1,062	1,036	642	371	377
398	369	...	...	753	148	991	392	643	136	273	255
577	579	...	...	2,027	675	2,163	696	761	177	384	247
225	199	...	...	780	165	944	150	532	39	236	101
146	141	49	42	422	60	713	470	407	46	269	417
191	177	...	...	539	52	760	192	479	104	182	54
147	145	...	...	414	46	498	322	344	190	114	127
299	275	...	...	524.	169	685	431	435	238	152	160
186	195	...	...	422	57	678	423	360	212	194	194
440	454	6	5	529	75	1,048	964	789	802	26	14
394	416	...	...	371	76	673	310	348	61	287	248
HABITED											
549	533	...	...	676	151	772	817	579	598	139	230
253	232	...	...	290	17	525	249	395	178	76	64
353	348	...	...	447	123	641	421	425	237	141	164
263	282	...	...	333	32	583	39	340	32	191	5
342	322	...	...	304	49	640	613	332	336	240	256
183	171	3	3	585	169	799	633	436	326	42	38
203	189	...	...	1,006	71	670	495	379	239	155	205
160	124	...	...	509	82	731	315	412	142	103	115
56	51	...	...	184	30	360	159	267	105	77	52
77	77	...	...	227	28	348	242	280	197	46	44
303	302	...	...	212	35	414	292	235	146	154	141
230	197	...	...	925	202	1,278	718	933	403	180	164

VILLAGE

UDAIYARPALAYAM

Location Code Number	Name of Village/Panchayat	A-III		A-IV		A-V		A-VI	
		M	F	M	F	M	F	M	F
1	2	21	22	23	24	25	26	27	28
1	Sannasinallur (P) ...	2	...	28	4	...	...	1	...
2	Dalavoy (P) ...	2	1	25	1	5	...	2	...
3	Alathiyur (P) ...	5	7	2	1	...	...	...	...
4	Athanakurichi (P) ...	11	3	16	...	1	...	...	...
5	Silamboor (P) ...	8	4	7	3	...	...	...	...
6	Olaiyur (P) ...	2	2	13	...	3	...	...	...
7	Alagapuram (P) ...	6	1	91	21	16	...	1	...
8	Athukurichi (V) ...	8	9	10	1	...	...	...	...
9	Periyathukurichi (V) ...	7	1	2	2	1	...	...	...
10	Sriraman (V) ...	...	...	6	5	...	...	1	...
11	Rangiam (V) ...	...	...	...	...	3	...	...	...
12	Varadarajanpettai (P) ...	3	2	28	1	45	...	10	...
13	Periakrishnapuram (P) ...	1	...	6	...	7	...	...	...
14	Vilandai (V) ...	26	10	583	226	41	6	3	...
15	Andimadam (P) ...	10	1	40	4	12	...	5	1
16	Iyyur (P) ...	2	...	3	...	3	...	...	...
17	Edayakurichi (P) ...	4	...	26	9	1	...	2	...
18	Thular (P) ...	6	3	1	...	1	...	...	...
19	Manakudayan (P) ...	11	6	14	1	22	...	2	...
20	Asaveerankudikadu (P) ...	6	1	17	...	4	...	16	...
21	Manappathur (P) ...	26	8	14	5	15	...	2	...
22	Ayanthathanoor (P) ...	...	...	3	...	3	...	4	...
23	Kaliyugarayapuram (V) ...								UNIN
24	Kulumoor (V) ...	...	...	22	2	...	...	...	...
25	Vanginapuram (V) ...	15	3	11	...	...	...	...	...
26	Nammangunam (P) ...	14	3	6	1	16	...	2	2
27	Nakkambadi (V) ...	3	...	9	...	6	1	6	...
28	Periakurichi (P) ...	3	1	16	3	1	...	9	...
29	Sirukalathur (P) ...	12	7	222	233	2	...	...	...
30	Kodukkoor (P) ...	3	4	93	42	4	...	...	...
31	Kuvagam (P) ...	4	1	171	44	3	3	1	...
32	Vallam (P) ...	...	...	...	...	4	...	...	...
33	Kulathoor (V) ...	...	...	2	...	7	...	...	...
34	Kattathoor (P) ...	4	...	5	1	1	...	...	...
35	Koovathur (P) ...	20	9	5	...	2	...	...	...

DIRECTORY

TALUK—(contd.)

A-VII		A-VIII		A-IX		B-X		Name of the Panchayat in which it is now included with the date of inclusion with other components if any
M	F	M	F	M	F	M	F	
29	30	31	32	33	34	35	36	37
6	2	1	...	37	4	480	625	...
8	4	4	...	51	10	639	960	...
2	2	...	...	14	...	343	573	...
9	1	1	...	20	4	492	544	...
5	...	2	...	42	20	466	583	...
2	2	...	...	49	32	349	721	...
9	2	3	...	162	59	899	1,697	...
...	1	...	...	24	12	408	693	...
2	3	2	...	11	1	191	358	...
2	2	...	...	15	2	194	324	...
...	...	2	...	17	1	170	452	...
19	8	2	...	90	32	1,035	1,589	...
8	...	...	...	53	1	681	1,198	...
190	5	9	...	166	25	1,223	2,820	...
23	...	3	...	83	4	594	1,271	...
3	2	...	...	26	5	367	610	...
25	15	1	...	40	10	566	1,127	...
5	2	...	...	27	...	321	506	...
6	...	...	...	43	26	380	652	...
11	1	20	...	50	15	393	678	...
10	2	2	...	164	133	554	668	...
8	1	1	...	19	...	382	773	...
HABITED								Kaliyugarayapuram (P) merged with L.C. No. 25
6	...	...	...	26	37	585	416	...
5	...	2	...	21	4	259	507	Vanjinapuram (P) 5-11-60 included in L.C. No. 23
10	4	...	...	27	10	322	558	...
3	...	1	...	24	1	283	890	Nakkambadi (P) 14-11-60
2	...	...	...	37	17	289	318	...
8	...	2	...	75	29	434	512	...
7	...	...	...	29	5	403	582	...
6	...	...	...	31	10	525	966	...
3	2	...	...	9	...	182	371	...
...	...	...	...	13	1	244	295	...
3	1	...	...	12	3	223	341	...
3	...	1	...	134	142	816	1,243	...

VILLAGE

UDAIYARPALAYAM

Location Code Number	Name of Village/Panchayat			Area in Sq. Miles	Occupied Residential Houses		Total No. of Persons Enumerated		
					No. of Houses	No. of Households	Total	Males	Females
1	2			3	4	5	6	7	8
36	Anikudichan (P)	...	P. R. Pw.	4·84	435	538	2,464	1,192	1,272
37	Tirukalappur (V)	...	P. R. Pw.	4·29	649	720	3,059	1,500	1,559
38	Dharmasamudram (V)	...	R. Pw.	1·33	37	37	160	86	74
39	Pappakudi (P)	...	P. M. R. Pw. Cs.	6·74	1,095	1,177	5,638	2,852	2,786
40	Ayyappanayakkampettai (P)	...	P. R. Pw. Cs.	4·62	264	295	1,358	669	689
41	Vangudi (P)	...	P. R. Pw. Cs.	...	319	342	1,593	832	761
42	Thandalai Eravangudi (P)	...	P. R. Pw. Cs.	8·89	1,183	1,318	5,724	2,863	2,861
43	Melur (P)	...	P. R. Pw.	3·12	258	259	1,427	729	698
44	Davanur (V)	...	P. R. Pw. Cs.	2·61	285	331	1,201	593	608
45	Variankaval (P)	...	P. M. H. L. R. Pw. Cs.	2·58	471	609	2,729	1,372	1,357
46	Marudur (V)	...	P. M. H. R. Pw. Cs.	3·07	617	789	3,785	1,890	1,895
47	Keelamaligai (P)	...	P. R. Pw. Tk. Cs.	3·33	318	430	1,818	897	921
48	Ponparappi (P)	...	P. M. H. L. Rhc. Mcw. R. Pw. Cs.	4·24	639	830	3,476	1,688	1,788
49	Maruvathoor (V)	...	P. R. Pw. Tk. Cs.	3·52	307	462	1,926	950	976
50	Sendurai (P)	...	P. M. H. L. D. Mp. Rly. R. S. Pw. Tk. Cs.	5·63	801	980	4,140	2,042	2,098
51	Pottaveli (P)	...	P. L. R. Pw. Cs.	4·52	498	526	2,156	1,068	1,088
52	Illupaiyur (P)	...	P. L. Mcw. R. Pw. Vh. Cs.	4·97	474	560	2,244	1,113	1,131
53	Rayampuram (P)	...	P. L. R. Pw.	4·47	474	567	2,145	1,041	1,104
54	Sennivanam (P)	...	P. L. R. Pw. Cs.	2·14	262	314	1,110	546	564
55	Anandavadi (P)	...	P. R. Pw. Cs.	4·02	586	649	2,741	1,356	1,385
56	Unjini (P)	...	P. R. S. Pw. Tk. Cs.	2·44	495	763	3,220	1,543	1,677
57	Sirukadambur (V)	...	P. R. Pw.	3·41	130	158	761	396	365
58	Vinnankurichi (V)	...	R. Tk.	0·19	188	203	873	421	452
59	Irumbilikurichi (V)	...	P. R. Pw. Tk.	2·53	394	483	1,965	986	979
60	Sedalavadi (V)	...	R. Pw.	2·24	41	41	207	102	105
61	Veerakkan (V)	...	P. R. Pw.	1·91	220	229	1,063	531	532
62	Pilakurichi (V)	...	P. R. Pw.	2·00	233	281	1,192	618	574
63	Kalumangalam (V)	...	P. R. Pw.	1·79	158	206	833	390	443
64	Nagalkuli (V)	...	P. R. Pw.	2·26	238	296	1,388	730	658
65	Illaiyur (P)	...	P. R. Pw.	2·76	799	948	4,234	2,163	2,071
66	Ilamangalam (V)	...	P. R. Pw.	1·70	120	131	558	277	281
67	Pudukkudi (V)	...	P. R. Pw.	1·82	232	276	1,273	636	637
68	Kilakudiyiruppu—Part (V)	...	P. R. Pw.	3·79	463	619	2,762	1,354	1,408
69	Piranjeri—Part (V)	...	P. R. Pw. Cs.	3·46	204	218	955	463	492
70	Vettiyarvettu (P)	...	P. R. Pw. Cs.	4·76	452	466	2,181	1,105	1,076

DIRECTORY

TALUK—(contd.)

Scheduled Castes		Scheduled Tribes		Literate and Educated Persons		Total Workers (A-I to A-IX)		A–I		A–II	
M	F	M	F	M	F	M	F	M	F	M	F
9	10	11	12	13	14	15	16	17	18	19	20
397	408	...	...	384	95	752	684	541	504	161	165
335	284	...	...	672	190	989	655	631	362	286	260
...	...	...	...	24	1	51	1	47	...	1	...
448	537	...	2	1,430	343	1,758	909	974	306	322	322
63	76	...	...	310	38	439	236	303	132	118	95
446	394	...	...	411	64	513	348	376	251	57	57
707	695	...	...	1,129	356	1,885	1,420	1,152	688	566	630
73	71	...	...	214	14	501	451	439	412	36	26
51	52	...	...	195	64	352	328	287	242	19	39
144	133	...	...	752	245	797	276	170	24	86	61
96	93	...	...	839	160	1,131	956	711	637	74	76
141	167	...	...	361	42	567	594	366	345	171	245
177	170	35	35	1,030	293	1,004	665	529	314	89	153
175	175	...	...	423	70	631	617	546	500	64	112
503	491	30	26	939	261	1,199	692	528	301	306	340
383	391	...	...	404	36	741	449	547	338	137	110
439	465	...	...	409	27	694	421	616	397	21	10
294	332	...	...	342	13	711	436	544	333	97	86
264	287	...	...	147	19	348	349	250	270	43	61
121	186	...	...	369	46	912	769	599	547	222	189
226	217	13	6	605	92	994	1,026	507	571	145	224
123	117	...	...	129	...	223	5	190	5	27	...
28	30	...	...	179	27	296	81	277	75	8	3
96	102	22	21	360	13	643	583	546	504	33	49
31	26	...	...	38	9	59	41	56	26	3	15
90	79	...	...	196	36	320	182	304	181	6	...
87	82	...	...	190	2	399	257	373	238	14	19
54	59	...	...	150	7	230	235	183	183	34	47
93	83	...	...	294	36	433	348	394	322	28	25
235	191	...	...	998	100	1,349	734	1,032	595	110	76
42	41	...	...	89	3	181	141	153	124	20	17
...	...	...	...	232	81	420	210	392	186	18	23
61	53	...	...	679	105	840	618	399	136	133	248
22	19	...	...	219	72	302	178	249	8	34	165
522	495	...	...	507	103	681	142	473	81	198	59

VILLAGE

UDAIYARPALAYAM

Location Code Number	Name of Village/Panchayat		A–III		A–IV		A–V		A–1V	
			M	F	M	F	M	F	M	F
1	2		21	22	23	24	25	26	27	28
36	Anikudichan (P)	...	11	9	6	1	1	1	2	...
37	Tirukalappur (V)	...	6	1	13	27	6	1	2	1
38	Dharmasamudram (V)	...	...	...	...	1	...	...	...	...
39	Pappakudi (P)	...	34	11	197	176	25	7	2	...
40	Ayyappanayakkampettai (P)	...	3	...	2	2	2	1	...	...
41	Vangudi (P)	...	5	2	16	7	4	1	...	...
42	Thandalai Eravangudi (P)	...	11	3	73	83	3	...	...	...
43	Melur (P)	...	...	...	8	...	...	...	...	...
44	Davanur (V)	...	12	2	...	...	...	...	2	...
45	Variankaval (P)	...	2	...	246	33	173	139	...	...
46	Marudur (V)	...	1	...	236	227	23	...	1	...
47	Keelamaligai (P)	...	...	...	9	3	...	...	...	...
48	Ponparappi (P)	...	6	7	142	145	27	8	5	...
49	Maruvathoor (V)	...	...	...	4	...	...	...	...	...
50	Sandurai (P)	...	15	2	55	18	42	2	25	...
51	Pottaveli (P)	...	...	...	22	...	10	...	7	...
52	Illupaiyur (P)	...	...	...	8	1	4	...	...	...
53	Rayampuram (P)	...	1	2	28	3	...	...	1	...
54	Sennivanam (P)	...	2	1	24	3	...	...	...	...
55	Anandavadi (P)	...	1	2	65	27	...	...	...	...
56	Unjini (P)	...	7	...	263	220	14	...	1	...
57	Sirukadambur (V)	...	2	...	1	...	1	...	...	...
58	Vinnankurichi (V)	...	...	...	3	3	...	...	...	...
59	Irumbilikurichi (V)	...	8	...	1	...	10	...	...	...
60	Ledalavadi (V)	...	...	...	...	...	...	...	...	...
61	Veerakkan (V)	...	1	...	...	...	...	...	...	...
62	Pilakurichi (V)	...	...	...	...	...	4	...	...	...
63	Kalumangalam (V)	...	...	...	2	...	1	...	...	...
64	Nagalkuli (V)	...	...	...	1	...	...	...	...	...
65	Illaiyur (P)	...	5	...	123	60	15	...	4	...
66	Ilamangalam (V)	...	...	...	...	...	...	...	...	...
67	Pudukkudi (V)	...	...	...	4	...	...	...	...	...
68	Kilakudiyiruppu—Part (V)	...	1	3	218	218	19	...	1	...
69	Piranjeri—Part (V)	...	...	...	1	...	6	...	...	...
70	Vettiyarvettu (P)	...	...	...	...	...	...	...	...	...

DIRECTORY

TALUK—(contd.)

A–VII		A–VIII		A–IX		B–X		Name of the Panchayat in which it is now included with the date of inclusion with other components if any
M	F	M	F	M	F	M	F	
29	30	31	32	33	34	35	36	37
4	2	2	...	24	2	440	588	...
4	2	2	...	39	1	511	904	...
2	...	...	...	1	...	35	73	Dharmasamudram (P) merged with L.C. No. 39
57	3	2	...	145	84	1,094	1,877	Pappakudi (P) included L.C. No. 38
5	1	...	...	6	5	230	453	...
5	1	1	...	49	29	319	413	...
15	4	1	...	64	12	978	1,441	...
...	...	...	...	18	13	228	247	...
3	1	...	...	29	44	241	280	...
32	3	1	...	87	16	575	1,081	...
28	1	...	...	57	15	759	939	...
2	1	...	...	19	...	330	327	...
44	8	2	...	160	30	684	1,123	...
1	2	...	...	16	3	319	359	Maruvathoor (P) 28–11–60
45	13	22	...	161	16	843	1,406	...
2	...	1	...	15	1	327	639	...
4	1	2	...	39	12	419	710	...
8	1	1	...	31	11	330	668	...
4	6	...	...	25	8	198	215	...
2	1	2	...	21	3	444	616	...
21	...	2	...	34	11	549	651	...
...	...	...	...	2	...	173	360	Sirukadambur (P) 23–11–60
2	...	...	...	6	...	125	371	Vinnaikurichi (P) merged with L.C. No. 59
2	2	2	...	41	28	343	396	Irumbilikurichi (P) 15–11–60; included in L.C. No. 58
...	...	...	...	...	...	43	64	Sedalavadi (P) merged with L.C. No. 61
2	...	...	...	7	1	211	350	Veerakkan (P) 19–11–60 included in L.C. No. 60
...	...	...	...	8	...	219	317	Pilakurichi (P) 25–11–60
1	1	...	...	9	4	160	208	...
...	...	...	...	10	1	297	310	Nagalkuli (P) 17–11–60
10	1	...	...	50	2	814	1,337	...
1	...	...	...	7	—	96	140	Ilamangalam (P) merged with L.C. No. 82
...	...	...	—	6	1	216	427	...
13	2	1	...	55	11	514	790	Kilakudiyiruppu (P) 31–10–60
...	...	...	...	12	5	161	314	Piranjeri (P) 31–10–60
2	1	...	...	8	1	424	934	...

VILLAGE

UDAIYARPALAYAM

Location Code Number	Name of Village/Panchayat			Area in Sq. Miles	Occupied Residential Houses		Total No. of Persons Enumerated		
					No. of Houses	No. of Households	Total	Males	Females
1	2			3	4	5	6	7	8
71	Kundaveli (P)	...	P. M. H. Mcw. R. Pw. Tk. Cs.	6·85	872	1,038	4,665	2,359	2,306
72	Kattagaram (P)	...	P. H. R. Pw. Tk. Cs.	4·82	656	727	3,327	1,663	1,664
73	Kulothunganallur (V)	...	R. Pw.	0·76	76	81	385	209	176
74	Guruvalapparkoil (P)	...	P. R. Pw. Cs.	4·66	679	746	3,753	1,934	1,819
75	Muthuservamadam (P)	...	P. R. Pw.	3·24	525	571	2,589	1,273	1,316
76	Ilayaperumalnallur (P)	...	P. R. Pw. Cs.	3·01	429	444	2,052	987	1,065
77	Pichanoor (V)	...	P. R. Pw.	3·48	265	287	1,311	671	640
78	Amanakkanthondi (V)	...	P. R. Pw.	1·58	220	223	969	510	459
80	Suryamanal (V)	...	P. R. Pw.	1·60	141	142	578	292	286
81	Thularankurichi (V)	...	P. R. Pw.	0·89	88	88	383	203	180
82	Kachiperumal (V)	...	P. R. Pw.	1·07	97	109	460	237	223
84	Paranam (V)	...	P. R. Pw. Cs.	6·28	500	631	2,778	1,380	1,398
85	Palayakudi (V)	...	P. R. Pw. Cs.	2·24	119	138	620	299	321
86	Kilimangalam (V)	...	P. R. Pw. Cs.	1·66	102	106	453	230	223
87	Kadugur (P)	...	P. L. R. Pw. Cs. B.	7·21	699	873	3,646	1,863	1,783
88	Ottakovil (P)	...	P. Rly. R. Pw. Cs. B.	6·91	602	705	2,926	1,449	1,477
89	Manakkal (P)	...	P. L. R. Pw. Cs.	1·85	178	204	937	450	487
90	Govindapuram (P)	...	P. L. R. Pw. Cs. B.	1·39	162	227	939	455	484
91	Tamaraikulam (P)	...	P. L. R. Pw. Cs.	1·74	189	189	810	415	395
92	Srinivasapuram (P)	...	P. R. Pw. Cs.	1·46	146	146	627	321	306
93	Eruthukaranpatti (P)	...	P. R. Pw. Cs.	3·55	278	284	1,181	585	596
95	Valajanagaram (P)	...	P. L. R. Pw. Tk. Cs.	3·94	204	285	1,183	572	611
96	Husainabath (P)	...	P. R. Pw. Tk. Cs.	0·91	116	135	575	295	280
97	Kallankurichi (P)	...	P. R. Pw. Cs.	0·92	219	230	1,021	519	502
98	Mannakudi (P)	...	P. R. Pw. Cs.	0·60	142	198	853	422	431
99	Khairalabath (P)	...	P. L. R. Pw. Cs.	2·04	148	164	726	392	334
100	Perianagallur (P)	...	P. L. R. Pw. Cs.	4·60	501	609	2,375	1,192	1,183
101	Telur (P)	...	P. L. R. Pw. Cs.	4·71	332	387	1,640	819	821
102	Kavanoor (P)	...	P. R. Pw. Cs.	4·58	321	466	1,984	1,022	962
103	Valarakurichi (V)	...	P. R. Pw.	0·78	122	127	551	269	282
104	Managathi (V)	...	P. R. Pw.	1·21	140	154	639	330	309
105	Zamin Thathanoor (P)	...	P. M. R. Pw. Cs.	7·52	1,244	1,333	5,616	2,820	2,796
106	T. Sholankurichi (V)	...	P. R. Pw.	2·35	365	365	1,566	793	773
107	Nallanam (V)	...	P. Pw.	0·51	52	56	291	140	151
108	Pillichikuli (P)	...	P. R. Pw.	2·14	283	315	1,570	801	769
109	Edayar (P)	...	P. R. Pw.	3·99	356	401	1,829	924	905

DIRECTORY

TALUK—(contd)

Scheduled Castes		Scheduled Tribes		Literate and Educated Persons		Total Workers (A-I to A-IX)		A–I		A–II	
M	F	M	F	M	F	M	F	M	F	M	F
9	10	11	12	13	14	15	16	17	18	19	20
404	385	38	37	1,192	294	1,351	499	1,014	301	56	43
590	609	...	...	785	155	1,041	320	580	86	387	230
72	62	...	...	53	2	130	30	91	8	35	22
694	649	...	...	786	149	1,198	256	693	115	207	76
660	630	...	...	524	86	821	543	378	185	250	240
397	433	...	...	351	53	625	291	452	98	135	164
138	130	33	34	283	53	419	98	302	24	33	28
134	121	...	...	155	11	318	224	211	147	57	48
...	...	...	...	34	3	192	173	153	139	28	31
46	44	...	...	20	2	139	117	72	64	55	52
19	15	...	...	81	5	158	122	125	114	10	7
77	88	...	...	503	24	870	835	751	736	54	82
33	38	...	...	91	5	192	191	177	181	11	8
30	31	...	...	47	2	153	138	141	126	5	2
239	238	...	...	705	51	1,298	1,158	826	658	382	482
391	400	...	...	401	21	949	617	619	416	221	191
212	229	...	...	169	44	297	28	270	23	16	2
92	103	...	...	204	48	310	84	219	29	52	49
3	1	...	...	216	26	314	318	218	279	80	35
88	92	...	...	93	3	226	173	215	164	6	8
109	105	...	...	213	23	411	201	294	142	63	54
92	99	...	...	238	52	359	258	241	132	53	108
28	23	...	...	69	3	215	182	189	152	17	23
71	55	...	...	233	60	350	191	185	123	57	50
108	118	...	...	160	22	276	262	176	180	53	66
70	69	...	...	150	11	210	72	153	27	36	45
164	187	...	...	487	107	840	356	672	246	94	100
139	128	...	...	331	82	557	64	479	58	47	3
177	169	19	15	383	18	664	658	484	508	118	141
83	85	...	...	53	3	164	161	147	147	3	3
133	131	...	...	106	14	209	143	134	93	31	24
362	345	...	...	937	88	1,744	1,264	1,429	1,008	175	193
145	141	...	...	254	35	513	390	413	321	76	59
50	60	...	...	48	10	82	58	63	44	17	14
131	115	...	...	312	47	483	356	366	295	46	50
184	180	...	...	230	28	571	281	513	254	20	22

VILLAGE

UDAIYARPALAYAM

Location Code Number	Name of Village/Panchayat	A–III		A–IV		A–V		A–VI	
		M	F	M	F	M	F	M	F
1	2	21	22	23	24	25	26	27	28
71	Kundaveli (P)	...	...	23	19	6	...	...	...
72	Kattagaram (P)	2	...	27	...	...	...	...	...
73	Kulothunganallur (V)	...	...	1	...	...	...	...	...
74	Guruvalapparkoil (P)	13	2	32	1	9	...	4	...
75	Muthuservamadam (P)	...	...	28	10	4	...	2	...
76	Ilayaperumalnallur (P)	...	...	14	25	1	...	...	...
77	Pichanoor (V)	7	...	7	...	...	...	...	...
78	Amanakkanthondi (V)	2	2	18	24	12	...	4	...
80	Suryamanal (V)	5	1	...	...	...	...	...	...
81	Thularankurichi (V)	8	...	...	...	...	...	...	...
82	Kachiperumal (V)	...	1	...	...	...	...	...	...
84	Paranam (V)	5	5	10	1	6	...	...	...
85	Palayakudi (V)	...	...	...	...	...	...	...	...
86	Kilimangalam (V)	...	...	...	...	...	...	...	...
87	Kadugur (P)	4	...	13	3	1	...	8	...
88	Ottakovil (P)	...	...	30	1	1	...	16	...
89	Manakkal (P)	...	...	1	1	...	...	...	...
90	Govindapuram (P)	1	...	23	3	...	...	2	...
91	Tamaraikulam (P)	...	...	1	...	1	...	...	...
92	Srinivasapuram (P)	...	...	...	...	4	...	...	...
93	Eruthukaranpatti (P)	6	...	...	...	8	...	9	...
95	Valajanagaram (P)	10	4	2	...	16	...	2	...
96	Husainabath (P)	...	...	...	...	...	...	...	...
97	Kallankurichi (P)	8	2	25	1	8	3	1	...
98	Mannakudi (P)	2	4	18	5	...	...	...	...
99	Khairalabath (P)	...	...	7	...	1	...	...	...
100	Periyanagallur (P)	1	3	30	...	...	...	2	...
101	Telur (P)	...	...	6	3	...	...	...	...
102	Kavanoor (P)	3	...	18	3	...	...	15	...
103	Valarakurichi (V)	4	2	...	...	...	...	...	...
104	Managathi (V)	4	...	1	1	...	...	1	...
105	Zamin Thathanoor (V)	6	3	20	4	5	...	2	...
106	T. Sholankurichi (V)	...	...	10	...	5	4	...	...
107	Nallanam (P)	...	...	...	...	...	...	...	...
108	Pillichikuli (P)	31	3	6	7	...	...	...	...
109	Edayar (P)	...	...	12	1	1	...	...	...

DIRECTORY

TALUK—(contd.)

A–VII		A–VIII		A–IX		B–X Non-workers		Name of the Panchayat in which it is now included with the date of inclusion with other components if any
M	F	M	F	M	F	M	F	
29	30	31	32	33	34	35	36	37
28	...	2	...	222	136	1,008	1,807	...
12	1	1	...	32	3	622	1,344	Kattagaram (P) included in L.C. No. 73
1	...	...	...	2	...	79	146	Kulothunganallur (P) merged with L.C. No. 72
34	2	2	...	204	60	736	1,563	...
8	...	1	...	150	108	452	773	...
2	...	...	...	21	4	262	774	...
1	...	...	...	69	46	252	542	Pichanoor (P) 31–10–60
5	2	...	...	9	1	192	235	Amanakkanthondi (P) 1–10–60
2	...	...	...	4	2	100	113	Suryamanal (P) merged with L.C. No. 81
1	...	...	...	3	1	64	63	Thularankurichi P) 1–10–62
5	...	...	...	18	...	79	101	Kachiyaperumal (P) 1–10–60 included in L.C. No. 66
6	7	2	...	36	4	510	563	...
2	...	...	...	2	2	107	130	Palayakudi (P) 21–11–60 included in L.C. No. 86
...	...	...	...	7	10	77	85	Kilimangalam (V) merged with L.C. No. 85
11	4	...	...	53	11	565	625	...
8	1	18	...	36	8	500	860	...
1	1	...	...	9	1	153	459	...
3	...	...	...	10	3	145	400	...
2	...	...	...	12	4	101	77	...
...	...	...	...	1	1	95	133	...
8	5	9	...	14	...	174	395	...
9	7	2	...	24	7	213	353	...
...	...	...	...	9	7	80	98	...
13	4	3	...	50	8	169	311	...
5	2	...	...	22	5	146	169	...
1	...	3	...	9	...	182	262	...
10	2	1	...	30	5	352	827	...
1	...	2	...	22	...	262	757	...
5	1	...	...	21	5	358	304	...
4	1	...	...	6	8	105	121	Valarakurichi (P) merged with L.C. 85
...	1	1	...	37	24	121	166	Managathi (P) 31–10–60
11	6	...	...	96	50	1,076	1,532	...
2	3	1	...	6	3	280	383	T. Sholankurichi (V) 31–10–61
...	...	...	...	2	...	58	93	Nallanam (P) merged with L.C. 125
1	...	...	...	33	1	318	413	...
2	...	...	...	23	4	353	624	...

VILLAGE

UDAIYARPALAYAM

Location Code Number	Name of Village/Panchayat			Area in Sq. Miles	Occupied Residential Houses		Total No. of Persons Enumerated		
					No. of Houses	No. of Households	Total	Males	Females
1	2			3	4	5	6	7	8
110	Vanathirayanpattinam (P)	...	P. M. H. R. Pw. Cs.	3·60	562	687	2,972	1,486	1,486
111	Angarayanallur (P)	...	P. R. Pw.	3·31	404	444	1,918	972	946
112	Porpathinjanallur (P)	...	P. R. Pw. Cs.	1·76	262	296	1,312	681	631
113	Devamangalam (P)	...	P. R. Pw. Cs.	3·84	470	470	2,008	1,001	1,007
114	Periavalayam—Part (V)	...	P. R. Pw. Cs.	4·03	331	478	2,011	1,021	990
115	Ulkottai (P)	...	P. M. L. R. Pw. Tk. Cs.	6·18	891	1,048	4,619	2,324	2,295
116	Thaluthalaimedu (V)	...	P. R. Pw. Cs.	3·49	656	739	3,321	1,677	1,644
117	Vembukudi (V)	...	P. R. Pw. Cs.	2·83	340	424	1,995	994	1,001
118	Udayanatham (P)	...	P. H. R. Pw. Cs.	4·92	632	790	3,619	1,835	1,784
119	Kodalikaruppur (P)	...	P. H. R. Pw. Cs.	2·05	550	685	3,105	1,547	1,558
120	Cholamadevi (V)	...	P. R. Pw. Cs.	3·21	493	532	2,403	1,200	1,203
121	Anaikudam (V)	...	P. R. Pw. Cs.	1·36	187	208	1,001	525	476
122	Kodangudi (V)	...	P. R. Pw. Cs.	1·67	169	188	845	438	407
123	Moortian (V)	...	Pw.	0·52	68	77	370	189	181
124	Nayaganaipiriyal (P)	...	P. M. R. Pw. Cs.	3·28	612	701	3,107	1,542	1,565
125	Kaduvettankurichi (V)	...	P. R. Pw. Cs.	1·47	217	251	1,282	634	648
126	Karaikattankurichi (V)	...	P. Pw.	1·61	108	114	529	268	261
127	Alisikudi (V)	...	P. Pw. Cs.	1·10	79	90	443	217	226
128	Parukkal (V)	...	P. R. Pw.	1·17	163	215	919	480	439
129	Vadagadal (V)	...	R. Pw.	1·34	88	104	416	219	197
130	Venamankondan (V)	...	P. Pw.	2·03	392	412	1,801	899	902
131	Athichanoor (V)	...	P. Pw.	0·74	115	115	512	261	251
132	Nachiyarpettai (V)	...	P. R. Pw.	0·98	142	147	675	327	348
133	Vilangudi (V)	...	P. L. R. Pw. Cs.	3·10	213	234	1,087	541	546
134	Reddipalayam (P)	...	P. R. Pw. Cs.	4·71	319	342	1,516	780	736
135	Pudupalayam (P)	...	P. L. R. Pw. Cs.	3·77	419	480	2,248	1,149	1,099
136	Hasthinapuram (P)	...	P. R. Pw. Cs.	1·39	219	310	1,208	605	603
137	Venkatakrishnapuram (P)	...	P. R. Pw. Cs.	0·56	118	137	579	312	267
138	Subbarayapuram (P)	...	P. R. Pw. Cs.	4·37	337	393	1,852	908	944
139	Tavuttayakulam (P)	...	P. R. Pw. Cs.	1·84	132	150	622	314	308
140	Varanavasi (P)	...	P. R. Pw. Cs.	4·60	309	394	1,822	918	904
141	Pappanacheri (P)	...	P. R. Pw.	3·11	184	195	822	400	422
142	Poondi (P)	...	P. M. L. Mcw. R. Pw. Cs.	5·99	472	642	2,753	1,390	1,363
143	Kilaiyur—Part (P)	...	P. M. R. Pw. Cs.	6·06	242	279	1,337	657	680
144	Kilappalur (P)	...	P. M. H. L. D. Mp. R. S. Pw. Ea. E. Vh. Cs.	5·96	1,195	1,365	5,861	2,853	3,008
145	Melakaruppur (P)	...	P. L. Mcw. R. Pw. Cs.	6·60	500	651	2,976	1,524	1,452

DIRECTORY

TALUK—(contd.)

Scheduled Castes		Scheduled Tribes		Literate and Educated Persons		Total Workers (A-I to A-IX)		A–I		A–II	
M	F	M	F	M	F	M	F	M	F	M	F
9	10	11	12	13	14	15	16	17	18	19	20
458	440	...	...	561	107	949	397	576	93	149	231
323	303	...	14	378	91	603	384	426	158	87	103
5	6	...	...	237	13	400	45	347	25	16	8
162	153	...	...	251	39	637	581	517	469	90	102
181	174	...	...	381	38	668	421	573	344	80	76
529	543	93	93	1,131	261	1,443	655	676	93	373	281
492	487	5	5	751	115	1,049	282	668	157	211	98
249	257	...	...	343	82	668	423	277	198	326	225
214	262	...	...	855	237	1,178	778	571	345	366	304
299	310	14	11	804	298	944	327	369	93	169	66
333	350	...	...	400	52	797	591	485	351	138	90
116	111	3	2	222	30	328	229	256	191	41	31
18	22	...	...	177	16	314	182	215	130	76	51
...	...	...	...	62	4	128	95	116	89	3	2
311	301	106	108	494	84	921	839	637	387	230	440
70	69	1	...	228	19	429	309	272	101	121	199
56	51	...	...	142	15	173	130	151	119	12	10
...	...	...	...	84	11	130	104	93	73	33	31
123	110	16	11	204	19	296	46	190	8	28	13
57	49	...	...	49	1	174	143	171	136	...	5
113	118	...	...	270	21	604	445	420	160	64	179
81	86	...	...	34	3	184	188	165	168	7	11
52	60	...	...	55	1	209	158	150	93	50	65
206	182	32	26	152	27	381	243	253	111	107	127
109	90	...	...	212	19	540	324	482	299	26	22
211	177	...	...	406	42	709	271	610	189	71	75
103	89	...	...	139	18	418	325	287	241	47	67
21	22	...	...	114	6	202	16	132	9	22	4
142	144	...	...	245	25	594	396	500	305	67	84
72	61	...	...	123	16	213	204	88	72	78	105
270	272	...	...	347	94	546	74	240	8	213	55
95	85	...	...	94	14	260	191	253	172	6	18
137	142	...	...	444	111	872	836	430	202	267	608
162	169	...	...	183	6	510	503	432	418	61	85
495	511	...	...	1,205	322	1,814	840	1,269	645	140	57
234	217	19	28	551	73	973	111	861	83	44	19

VILLAGE

UDAIYARPALAYAM

Location Code Number	Name of Village/Panchayat	A–III		A–IV		A–V		A–VI	
		M	F	M	F	M	F	M	F
1	2	21	22	23	24	25	26	27	28
110	Vanathirayanpattinam (P)	51	1	70	4	3	...	1	...
111	Angarayanallur (P)	...	...	11	1	...	...	...	...
112	Porpathinjanallur (P)	1	...	5	...	...	...	...	...
113	Devamangalam (P)	2	1	17	9	...	...	...	...
114	Periavalayam—Part (V)	2	...	...	...	...	...	...	...
115	Ulkottai (P)	3	4	170	143	6	...	...	...
116	Thaluthalaimedu (V)	7	2	20	2	13	...	4	...
117	Vembukudi (V)	...	...	13	...	4	...	8	...
118	Udayanatham (P)	1	...	179	111	7	3	...	...
119	Kodalikaruppur (P)	48	8	145	124	23	...	10	...
120	Cholamadevi (V)	3	5	57	45	2	...	1	...
121	Anaikudam (V)	1	...	...	...	1	...	1	...
122	Kodangudi (V)	12	...	3	...	...	...	...	...
123	Moortian (V)	5	4	1	...	...	...	...	...
124	Nayaganaipiriyal (P)	1	...	10	1	4	...	...	...
125	Kaduvettankurichi (V)	5	...	1	1	1	...	...	...
126	Karaikattankurichi (V)	...	...	6	...	...	...	...	...
127	Alisikudi (V)	...	...	...	...	...	...	...	...
128	Parukkal (V)	...	...	3	...	9	...	...	...
129	Vadagadal (V)	...	...	...	...	...	...	...	...
130	Venamankondan (V)	1	...	3	...	6	1	...	...
131	Athichanoor (V)	...	...	...	...	...	...	...	...
132	Nachiyarpettai (V)	...	...	...	...	...	...	1	...
133	Vilangudi (V)	4	...	5	3	...	...	...	...
134	Reddipalayam (P)	4	1	3	2	4	...	7	...
135	Pudupalayam (P)	4	1	5	6	1	...	...	...
136	Hasthinapuram (P)	...	...	14	...	2	...	...	...
137	Venkatakrishnapuram (P)	12	...	...	...	19	1	1	...
138	Subbarayapuram (P)	...	...	8	...	1	...	...	...
139	Tavuttayakulam (P)	20	22	2	3	2	...	6	...
140	Varanavasi (P)	2	...	28	3	4	...	3	...
141	Pappanacheri (P)	...	...	...	...	...	...	...	...
142	Poondi (P)	12	9	48	...	68	...	7	...
143	Kilaiyur—Part (P)	...	...	9	...	...	...	...	...
144	Kilappalur (P)	70	69	96	30	16	3	13	1
145	Melakaruppur (P)	12	6	6	...	8	...	4	2

DIRECTORY

TALUK—(contd.)

A–VII		A–VIII		A–IX		B–X Non-workers		Name of the Panchayat in which it is now included with the date of inclusion with other components if any
M	F	M	F	M	F	M	F	
29	30	31	32	33	34	35	36	37
5	2	2	...	92	66	537	1,089	...
1	1	1	...	77	121	369	562	...
1	3	...	...	30	9	281	586	...
4	...	...	...	7	...	364	426	...
3	...	...	...	10	1	353	569	Periavalayam (P) 31–10–60
45	1	4	...	166	133	881	1,640	...
8	2	1	...	117	21	628	1,362	...
8	...	6	...	26	...	326	578	Vembakudi (P) 31–10–60
16	3	2	...	36	12	657	1,006	...
34	18	5	...	141	18	603	1,231	...
9	5	1	...	101	95	403	612	...
6	1	...	...	22	6	197	247	Anaikudam (P) 1–10–60
2	1	...	...	6	...	124	225	Kodangudi (P) 1–10–60
...	...	...	...	3	...	61	86	...
5	2	...	...	34	9	621	726	...
3	1	2	...	24	7	205	339	Kaduvettankurichi (P) 31–10–60 included in L.C. No. 107
1	...	...	...	3	1	95	131	Karaikattankurichi (P) merged with L.C. No.128
3	...	...	...	1	...	87	122	Alisigudi (P) merged with L.C. No. 128
1	...	1	...	64	25	184	393	Parukkal (P) 1–10–60 included in L.C. Nos. 126 and 127
...	2	...	...	3	...	45	54	Vadagadal (P) merged with L.C. No. 130
6	...	...	...	104	105	295	457	Venamenkondan (P) 31–10–60 included in L.C. No. 129
...	...	...	...	12	9	77	63	Athichanur (P) 31–10–60 included in L.C. No. 132
4	...	...	...	4	...	118	190	Nachiyarpettai (P) merged with L.C. No. 131
6	...	...	...	6	2	160	303	...
4	...	...	...	10	...	240	412	...
...	...	...	...	18	...	440	828	...
7	1	2	...	59	16	187	278	...
2	...	...	...	14	2	110	251	...
...	1	...	...	18	6	314	548	...
2	1	...	...	15	1	101	104	...
5	2	8	...	43	6	372	830	...
...	...	...	...	1	1	140	231	...
6	...	5	...	29	17	518	527	...
5	...	...	...	3	...	147	177	...
58	10	5	...	147	25	1,039	2,168	...
8	...	...	...	30	1	551	1,341	

VILLAGE

UDAIYARPALAYAM

Location Code Number	Name of Village/Panchayat			Area in Sq. Miles	Occupied Residential Houses		Total No. of Persons Enumerated		
					No. of Houses	No. of Households	Total	Males	Females
1	2			3	4	5	6	7	8
146	Siruvalur (P)	...	P. L. R. Pw. Cs.	1·72	142	190	866	437	429
147	Idayathangudi (P)	...	P. L. R. Pw. Cs.	4·31	236	274	1,320	673	647
148	Periathirukonam (P)	...	P. L. Mcw. R. Pw. Cs.	3·17	371	437	1,947	964	983
149	Nagamangalam (P)	...	P. M. R. Pw. Cs.	3·93	317	407	1,758	874	884
150	Ulliakudi (V)	...	P. Pw.	3·69	414	466	2,076	1,031	1,045
151	Ambapur (P)	...	P. Hos. Mcw. R. Pw. Cs.	7·33	581	605	2,651	1,296	1,355
152	Kilanatham (P)	...	P. R. Pw. Cs.	3·63	323	409	1,898	950	948
153	Anikurichi (V)	...	P. R. Pw.	1·32	240	241	1,131	555	576
154	Zamin Suthamalli (P)	...	P. R. Pw. Cs.	4·85	477	520	2,440	1,233	1,207
155	Naduvalar (V)	...	P. R. Pw. Cs.	1·60	243	272	1,200	574	626
156	Kasankottai (V)	...	P.	0·77	255	274	1,345	683	662
157	Karkudi (V)	...	P.	2·54	224	248	1,071	539	532
158	Irugaiyur (P)	...	P. R. Pw. Cs.	4·46	498	549	2,571	1,300	1,271
159	Chintamani (V)	...	P. R. Pw.	1·27	253	273	1,201	611	590
160	Idanganni (P)	...	P. R. Pw. Cs.	2·86	459	504	2,156	1,083	1,073
161	Thenkatchiperumalnatham (P)		P. R. Pw. Cs.	2·87	288	303	1,450	726	724
162	T. Palur (P)	...	P. M. H. Mcw. R. Pw. Cs.	2·87	765	809	3,638	1,822	1,816
163	Valakurichi (P)	...	P. R. Pw. Cs.	3·51	309	318	1,410	705	705
164	Karaikurichi (P)	...	P. M. R. Pw. Cs.	4·24	497	548	2,367	1,178	1,189
165	Sripurandan (P)	...	P. M. Pw. Cs.	8·58	686	814	3,598	1,860	1,738
166	Govindaputtur (V)	...	P. Pw. Cs.	3·10	368	388	1,760	900	860
167	Sathambadi (P)	...	P. R. Cs.	5·26	609	672	3,067	1,549	1,518
168	Gunamangalam (P)	...	P. M. R. Pw. Cs.	5·01	345	411	1,775	893	882
169	Kadambur—Part (P)	...	P. R. Pw. Cs.	...	243	344	1,487	733	754
170	Punganguli (P)	...	P. R. Pw. Cs.	3·50	562	770	3,463	1,744	1,719
171	Sundakudi (P)	...	P. H. L. R. Pw. Cs.	5·61	646	785	3,599	1,806	1,793
172	Karuppilaikattalai (P)	...	P. R. Pw. Cs.	4·14	441	510	2,334	1,194	1,140
173	Arungal (P)	...	P. L. R. Pw. Cs.	7·91	420	452	2,085	1,042	1,043
174	Sathamangalam (P)	...	P. R. Pw. Cs.	3·65	272	370	1,685	856	829
175	Iyan Suthamalli (P)	...	P. R. Pw. Cs.	3·62	235	268	1,135	567	568
176	Sonnavoor (P)	...	P. R. Pw. Cs.	9·03	561	602	2,744	1,352	1,392
177	Palanganatham (P)	...	P. L. R. Pw. Cs.	5·50	417	472	1,999	1,004	995
178	Kovilesanai (P)	...	P. R. Pw. Cs.	3·73	560	640	2,755	1,386	1,369
179	Venganur (P)	...	P. M. R. Pw. Cs.	3·00	258	343	1,655	813	842
180	Karayavetti (P)	...	P. R. Pw. Cs.	3·60	294	418	1,835	940	895
181	Kilakavattankurichi (P)	...	P. L. Mcw. R. Pw. Cs.	4·38	533	653	2,933	1,419	1,514

DIRECTORY
TALUK—(contd.)

Scheduled Castes		Scheduled Tribes		Literate and Educated Persons		Total Workers (A-I to A-IX)		A–I		A–II	
M	F	M	F	M	F	M	F	M	F	M	F
9	10	11	12	13	14	15	16	17	18	19	20
108	85	...	...	158	5	338	338	337	337	...	...
38	45	21	19	255	18	409	326	334	267	31	55
144	166	...	...	312	58	625	543	444	332	129	193
253	223	...	...	281	44	585	472	431	334	92	131
79	76	...	...	378	37	667	323	565	265	47	44
263	278	...	...	422	56	823	493	584	214	121	214
249	246	33	28	233	33	639	491	302	27	286	451
50	52	...	...	182	10	391	412	174	15	196	359
129	113	16	11	579	54	820	759	686	603	104	151
35	63	...	...	265	34	406	355	310	297	60	53
124	118	19	18	266	37	445	348	366	312	59	34
209	214	...	...	162	29	334	316	268	270	46	32
47	39	231	233	610	104	802	637	531	430	226	202
88	98	...	...	223	20	402	205	325	151	53	54
310	319	...	...	346	62	694	384	378	140	243	240
171	148	...	...	263	53	433	43	276	26	118	16
610	574	...	...	971	398	1,142	388	464	106	224	196
152	150	...	...	356	98	439	87	133	14	242	53
242	234	...	...	375	53	775	555	416	237	254	244
347	329	...	...	675	106	1,151	478	773	49	205	370
106	91	...	...	280	37	590	385	470	268	87	96
155	156	...	...	654	63	1,005	377	591	41	323	309
197	210	...	...	358	101	572	373	332	123	193	243
135	119	...	...	256	33	468	232	294	38	158	191
167	162	...	...	602	23	1,055	994	946	934	36	40
274	265	...	...	651	49	1,126	660	872	490	42	29
331	313	...	...	333	9	831	200	647	89	125	90
209	204	81	83	238	25	675	455	625	442	22	4
106	102	...	...	285	34	549	74	514	32	12	33
90	88	...	...	189	7	369	248	286	172	77	74
332	335	...	...	339	43	900	561	713	419	46	123
12	9	...	...	401	64	611	405	317	272	66	105
259	285	...	...	519	31	940	723	676	490	132	186
52	61	...	...	264	22	518	211	480	201	19	10
43	35	...	...	241	22	594	282	537	262	3	3
431	425	...	...	407	38	955	793	479	30	401	736

VILLAGE

UDAIYARPALAYAM

Location Code Number	Name of Village/Panchayat	A-III		A-IV		A-V		A-VI	
		M	F	M	F	M	F	M	F
1	2	21	22	23	24	25	26	27	28
146	Siruvalur (P) ...	...	...	...	...	...	...	...	...
147	Idayathangudi (P) ...	4	2	22	...	1	...	4	...
148	Periathirukonam (P) ...	4	...	14	5	...	1	...	...
149	Nagamangalam (P) ...	3	...	14	4	...	...	5	...
150	Ulliakudi (V) ...	21	2	20	7	...	...	...	...
151	Ambapur (V) ...	1	...	7	2	5	...	2	...
152	Kilanatham (P) ...	29	5	6	...	...	...	...	...
153	Anikurichi (V) ...	11	24	5	...	...	...	...	...
154	Zamin Suthamalli (P) ...	1	...	3	...	2	...	...	...
155	Naduvalar (V) ...	4	1	9	...	5	...	4	...
156	Kasankottai (V) ...	7	1	2	...	2	...	...	...
157	Karkudi (V) ...	5	...	2	...	...	...	...	...
158	Irugaiyur (P) ...	...	...	18	1	2	...	...	...
159	Chintamani (V) ...	...	...	2	...	4	...	...	...
160	Idanganni (P) ...	18	...	20	1	...	...	...	...
161	Thenkatchiperumalnatham (P) ...	...	...	6	...	1	...	...	...
162	T. Palur (P) ...	63	8	149	37	13	1	8	...
163	Valakurichi (P) ...	9	4	7	...	...	...	5	...
164	Karaikurichi (P) ...	40	52	9	2	16	...	6	...
165	Sripurandan (P) ...	63	20	23	14	16	1	7	...
166	Govindaputtur (V) ...	16	19	...	...	...	...	1	...
167	Sathambadi (P) ...	7	2	34	10	...	...	9	...
168	Gunamangalam (P) ...	...	...	12	...	4	...	...	...
169	Kadambur—Part (P) ...	1	1	4	1	1	...	2	...
170	Punganguli (P) ...	15	2	11	...	6	...	...	...
171	Sundakudi (P) ...	67	29	10	...	6	...	...	...
172	Karuppilaikattalai (P) ...	5	2	13	6	...	...	...	...
173	Arungal (P) ...	2	2	9	1	...	...	1	...
174	Sathamangalam (P) ...	6	6	7	...	2	...	...	...
175	Iyan Suthamalli (P) ...	...	...	1	...	1	...	...	...
176	Sonnavoor (P) ...	10	1	16	10	56	...	2	...
177	Palanganatham (P) ...	6	...	2	1	161	19	10	...
178	Kovilesanai (P) ...	26	16	11	4	29	...	11	4
179	Venganur (P) ...	2	...	2	...	...	...	8	...
180	Karayavetti (P) ...	13	1	...	...	10	...	...	...
181	Kilakavattankurichi (P) ...	2	5	33	12	5	...	3	1

DIRECTORY

TALUK—(contd.)

A–VII		A–VIII		A–IX		B–X Non-workers		Name of the Panchayat in which it is now included with the date of inclusion with other components if any
M	F	M	F	M	F	M	F	
29	30	31	32	33	34	35	36	37
...	...	...	...	1	1	99	91	...
3	1	...	...	10	1	264	321	...
8	8	1	...	25	4	339	440	...
12	...	1	...	27	3	289	412	...
2	2	3	...	9	3	364	722	Ulliakudi (P) 31–10–60
10	...	4	...	89	63	473	862	...
1	3	...	...	15	5	311	457	...
2	...	...	...	3	14	164	164	Anikurichi (P) 1–10–60
3	...	2	...	19	5	413	448	...
3	1	1	...	10	3	168	271	Naduvalur (P) 1–4–60
4	...	1	...	4	1	238	314	Kasankottai (P) 1–10–60
1	1	...	...	12	13	205	216	Karugudi (P) 1–10–60
6	2	1	...	18	2	498	634	...
3	...	...	...	15	...	209	385	Chintamani (P) 1–10–60
12	1	1	...	22	2	389	689	...
9	1	...	...	23	...	293	681	...
58	10	7	...	156	30	680	1,428	...
5	2	1	...	37	14	266	618	...
9	7	1	...	24	13	403	634	...
5	4	1	...	58	20	709	1,260	...
9	...	...	...	7	2	310	475	Govindaputhur (P) 1–10–60
9	5	1	...	31	10	544	1,141	...
7	2	...	...	24	5	321	509	...
2	...	...	...	6	1	265	522	...
2	2	1	...	38	16	689	725	...
5	1	1	...	123	111	680	1,133	...
1	1	...	...	40	12	363	940	...
5	...	...	...	11	6	367	588	...
1	...	...	...	7	3	307	755	...
...	...	...	...	4	2	198	320	...
9	...	1	...	47	8	452	831	...
10	5	19	...	12	3	393	590	...
5	3	1	...	49	20	446	646	...
2	...	...	...	5	...	295	631	...
9	1	...	...	22	15	346	613	...
6	2	2	...	24	7	464	721	...

VILLAGE

UDAIYARPALAYAM

Location Code Number	Name of Village/Panchayat			Area in Sq. Miles	Occupied Residential Houses		Total No. of Persons Enumerated		
					No. of Houses	No. of Households	Total	Males	Females
1	2			3	4	5	6	7	8
182	Vethiyur (P)	...	P. R. Pw. Cs.	4·65	536	724	3,214	1,615	1,599
183	Kilakulathur (P)	...	P. R. Pw. Cs.	5·81	528	538	2,409	1,215	1,194
184	Chinnapattakadu (P)	...	P. R. Pw. Cs.	3·97	314	423	1,832	912	920
185	Kovilur (P)	...	P. M. L. R. Pw. Cs.	5·81	385	436	2,150	1,102	1,048
186	Kamarasavalli (P)	...	P. R. Pw. Cs.	2·98	363	395	1,820	904	916
187	Karuvadi (P)	...	P. M. R. Pw. Cs.	2·86	273	374	1,839	935	904
188	Koman (V)	...	P. R. Pw. Cs.	0·82	89	124	554	278	276
189	Tuttoor (V)	...	P. R. Pw. Cs.	4·02	354	477	2,282	1,163	1,119
190	Alagimanavalan (V)	...	P. R. Pw. Cs.	3·56	302	393	2,383	1,209	1,174
191	Elakurichi (P)	...	P. L. R. Pw. Vh. Cs.	3·79	591	732	3,399	1,740	1,659
192	Sullangudi (P)	...	P. R. Pw. Cs.	3·62	321	397	1,833	930	903
193	Villupanankurichi (P)	...	L. R. Pw. Cs.	0·95	191	212	924	468	456
194	Vadugapalayam (P)	...	P. L. R. Pw. Cs.	3·07	352	477	2,220	1,131	1,089
195	Thirumanur (P)	...	P. M. L. Hos. Rhc. Mcw. Mp. R. Pw. Vh. Cs. B.	1·92	537	662	2,709	1,362	1,347
196	Manjamedu (P)	...	P. L. R. Pw. Cs.	2·90	331	427	1,744	866	878
197	Annimangalam (P)	...	P. M. L. R. Pw. Cs.	4·11	491	581	2,342	1,182	1,160
198	Elandaikudam (P)	...	P. M. L. R. Pw. Cs.	4·12	721	846	3,360	1,618	1,742
199	Kandirathinam (P)	...	P. L. R. Pw. Cs.	2·70	611	691	2,634	1,218	1,416
200	Kulamanickam—Part (P)	...	P. M. L. Mcw. R. Pw. Cs.	3·34	491	560	2,002	966	1,036
201	Sembiakudi—Part (P) (Kulamangalam)	...	P. R. Pw. Cs.		308	341	1,347	649	698
202	Pudukottai (P) (Mulamanickam Part)	...	P. R. Pw. Cs.		392	398	1,643	819	824
203	Thirumalavadi (P)	...	P. M. H. L. D. Mp. R. Pw. Vh. Cs. B.	2·01	524	551	2,414	1,182	1,232
	Total	...		**677·34**	**78,241**	**91,488**	**403,979**	**202,233**	**201,746**

DIRECTORY

TALUK—(contd.)

Scheduled Castes		Scheduled Tribes		Literate and Educated Persons		Total Workers (A-I to A-IX)		A-I		A-II	
M	F	M	F	M	F	M	F	M	F	M	F
9	10	11	12	13	14	15	16	17	18	19	20
142	129	...	2	510	47	1,058	828	864	673	138	140
410	384	...	...	409	61	787	43	684	30	35	1
87	83	...	...	214	3	641	619	576	579	29	36
144	133	...	...	386	43	688	639	620	607	25	30
4	5	...	...	352	27	591	188	298	27	223	156
73	69	...	...	313	29	624	310	550	240	18	50
27	20	...	...	73	7	179	169	158	131	18	36
96	89	...	...	415	40	700	470	378	54	276	402
57	65	...	...	271	28	784	19	499	4	235	3
401	434	...	...	620	66	1,115	47	874	38	70	2
94	89	...	...	348	45	618	132	420	80	139	32
...	...	8	4	98	10	332	136	258	108	14	20
105	102	...	...	430	53	706	58	636	53	39	4
305	318	...	...	699	276	847	420	371	141	146	194
138	134	...	...	403	121	570	446	359	301	66	57
466	441	...	...	474	145	734	424	277	66	351	307
257	249	...	...	656	129	1,071	615	849	431	73	113
274	309	...	...	514	109	879	649	610	398	196	227
112	108	...	...	359	155	613	425	349	202	201	208
84	73	...	...	316	78	433	189	177	23	191	159
72	89	...	...	357	128	457	265	161	23	144	160
293	333	...	...	622	260	741	257	173	28	118	62
40,017	**39,665**	**965**	**939**	**79,338**	**14,503**	**129,106**	**77,275**	**87,048**	**46,427**	**23,453**	**23,846**

VILLAGE

UDAIYARPALAYAM

Location Code Number	Name of Village/Panchayat		A–III		A–IV		A–V		A–VI	
			M	F	M	F	M	F	M	F
1	2		21	22	23	24	25	26	27	28
182	Vethiyur (P)	...	4	1	21	5	...	...	8	...
183	Kilakulathur (P)	...	19	...	13	...	1	...	4	1
184	Chinnapattakadu (P)	...	1	1	15	...	...	2	...	...
185	Kovilur (P)	...	3	2	3	...	11	...	...	...
186	Kamarasavalli (P)	...	...	1	24	2	1	...	17	...
187	Kuruvadi (P)	...	1	5	14	...	...	...	6	...
188	Koman (V)	...	...	...	...	...	...	...	...	...
189	Tuttoor (V)	...	2	2	...	...	14	1	1	...
190	Alagimanavalan (V)	...	...	...	13	7	...	...	5	...
191	Elakurichi (P)	...	35	2	45	...	6	...	12	...
192	Sullangudi (P)	...	35	15	...	...	8	1	3	...
193	Villupanankurichi (P)	...	33	6	5	2	12	...	...	...
194	Vadugapalayam (P)	...	...	...	4	...	3	...	3	...
195	Thirumanur (P)	...	5	2	86	37	13	...	24	...
196	Manjamedu (P)	...	...	...	108	76	1	...	3	...
197	Annimangalam (P)	...	24	12	42	25	3	...	2	...
198	Elandaikudam (P)	...	3	...	41	11	10	...	11	...
199	Kandirathinam (P)	...	1	...	30	9	3	...	1	...
200	Kulamanickam—Part (P)	...	4	...	8	2	7	...	...	...
201	Sembiakudi—Part (P) (Kulamangalam)	...	9	...	24	...	2	...	...	...
202	Pudukottai (P) (Kulamanickam Part)	...	12	5	4	2	4	...	2	...
203	Thirumalavadi (P)	...	16	8	58	19	19	3	33	...
	Total	...	**1,431**	**564**	**5,650**	**2,784**	**1,378**	**214**	**478**	**13**

DIRECTORY

TALUK—(contd.)

A–VII		A–VIII		A–IX		B–X Non-workers		Name of the Panchayat in which it is now included with the date of inclusion with other components if any
M	F	M	F	M	F	M	F	
29	30	31	32	33	34	35	36	37
9	1	2	...	12	8	557	771	...
6	1	1	...	24	10	428	1,151	...
7	1	...	...	13	...	271	301	...
3	...	...	...	23	...	414	409	...
2	...	2	...	24	2	313	728	Kamarasavalli (P) 1-4-60
2	1	...	...	33	14	311	594	...
1	...	...	...	2	2	99	107	Koman (P) 1-4-60
4	1	...	...	25	10	463	649	Tuttoor (P) 1-10-60
2	...	1	...	29	5	425	1,155	Alagimanavalan (P) 1-10-60
10	...	2	...	61	5	625	1,612	...
2	...	...	...	11	4	312	771	...
3	...	...	...	7	...	136	320	...
3	...	...	...	18	1	425	1,031	...
31	12	17	...	154	34	515	927	...
5	5	...	...	28	7	296	432	...
7	8	...	...	28	6	448	736	...
13	10	1	...	70	50	547	1,127	...
14	5	1	...	23	10	339	767	...
12	3	...	...	32	10	353	611	...
8	1	...	...	22	6	216	509	...
10	2	...	...	120	73	362	559	...
65	6	3	...	256	131	441	975	...
1,667	**349**	**277**	...	**7,724**	**3,078**	**73,127**	**124,471**	...

TOWN

UDAIYARPALAYAM

Location Code Number	Name of Town			Area in Sq. Miles	Occupied Residential Houses		Total No. of Persons Enumerated		
					No. of Houses	No. of Households	Total	Males	Females
1	2		3	3	4	5	6	7	8
79	**Jayankondacholapuram (P)** ...	P. M. H. L. D. Hos. Rhc. Mcw. Mp. R. Pt. Tel. Pw. E. Vh. Cs.							
	Ward 1 E. B. 276 ...	...	...	168	206	938	474	464
	277 ...	...	...	108	116	461	223	238
	278 ...	...	...	189	191	972	510	462
	279 ...	...	...	175	194	840	427	413
	280 ...	...	...	157	181	851	428	423
	281 ...	...	...	26	26	153	71	82
	282 ...	...	...	112	115	602	338	264
	283 ...	...	...	122	138	684	381	303
		Total ...	...	**1,057**	**1,167**	**5,501**	**2,852**	**2,649**
	Ward 2 E. B. 284 ...	...	...	235	235	1,218	632	586
	285 ...	...	...	253	253	1,168	556	612
		Total ...		**488**	**488**	**2,386**	**1,188**	**1,198**
	Ward 3 E. B. 286 ...	...	...	113	134	813	462	351
	Ward 4 E. B. 287 ...	...	...	198	208	933	475	458
	288 ...	...	...	74	74	344	189	155
	289 ...	...	...	190	190	935	472	463
		Total ...	...	**462**	**472**	**2,212**	**1,136**	**1,076**
	Ward 5 E. B. 290 ...	...	...	161	177	851	418	433
	Ward 6 E. B. 291 ...	...	...	165	175	804	415	389
	Ward 7 E. B. 292 ...	...	...	209	210	964	497	467
		Town Total ...	**6·92**	**2,655**	**2,823**	**13,531**	**6,968**	**6,563**
83	**Udaiyarpalayam (P)** ...	P. M. H. L. D. Hos. Rhc. Mcw. Mp. R. Pt. S. Pw. E. Cs.						
	Ward 8 E. B. 295 ...	...	...	74	132	584	89	295
	296 ...	...	...	154	206	953	493	460
	297 ...	...	...	218	243	1,130	537	593
	298 ...	...	...	151	168	812	389	423
	299 ...	...	...	141	162	744	351	393
	300 ...	...	...	116	129	565	287	278
	301 ...	...	...	130	155	679	334	345
	302 ...	...	...	130	153	645	331	314
	303 ...	...	...	182	279	1,412	703	709
		Town Total ...	**7·68**	**1,296**	**1,627**	**7,524**	**3,714**	**3,810**

DIRECTORY

TALUK—(contd.)

Scheduled Castes		Scheduled Tribes		Literate and Educated Persons		Total Workers A-I to A-IX		A-I		A-II	
M	F	M	F	M	F	M	F	M	F	M	F
9	10	11	12	13	14	15	16	17	18	19	20
...	...	...	...	347	250	251	8	34	4	...	...
...	...	...	...	154	74	133	19	54	12	3	1
2	1	...	...	323	142	298	32	24	1	...	...
17	19	...	...	295	143	256	120	29	1	1	...
...	...	...	...	304	155	242	96	34	4	2	...
...	...	...	...	60	32	38	25	9	...	...	...
...	...	...	...	277	102	189	6	30	3	...	...
155	101	...	...	227	80	202	79	22	14	43	51
174	**121**	...	...	**1,987**	**978**	**1,609**	**385**	**236**	**39**	**49**	**52**
620	560	...	...	150	29	386	273	55	...	180	24
32	42	...	...	175	10	371	355	286	324	12	26
652	**602**	...	...	**325**	**39**	**757**	**628**	**341**	**324**	**192**	**50**
45	34	85	72	230	34	206	204	171	185	22	19
...	...	...	...	256	54	324	153	144	19	27	14
164	140	...	...	13	...	107	96	38	29	69	67
266	278	...	...	133	16	295	249	143	127	107	108
430	**418**	...	...	**402**	**70**	**726**	**498**	**325**	**175**	**203**	**189**
...	...	...	...	176	46	284	92	223	76	28	13
1	1	...	...	182	50	253	63	160	51	11	5
25	22	...	...	314	114	299	155	28	8	12	17
1,327	**1,198**	**85**	**72**	**3,616**	**1,331**	**4,134**	**2,025**	**1,484**	**858**	**517**	**345**
8	10	...	...	109	10	174	166	41	72	1	8
...	...	...	...	141	12	312	33	184	30	1	2
308	327	...	...	148	21	310	276	110	105	151	164
...	...	...	...	234	92	217	120	141	104	6	2
5	4	...	...	225	149	180	63	62	41	...	7
...	...	...	...	181	65	180	101	88	76	6	14
2	3	...	...	147	35	189	90	127	76	2	11
11	9	...	...	225	46	230	64	118	16	4	36
558	562	...	...	252	46	426	237	166	13	42	207
892	**915**	...	...	**1,662**	**476**	**2,218**	**1,150**	**1,037**	**533**	**213**	**451**

TOWN

UDAIYARPALAYAM

Location Code Number	Name of Town		A–III		A–IV		A–V	
			M	F	M	F	M	F
1	2		21	22	23	24	25	26
79	Jayankondacholapuram (P)—(*concld.*)							
	Ward 1 E. B. 276	...	2	...	12	...	29	...
	277	...	1	...	...	2	3	...
	278	...	3	1	26	...	68	1
	279	...	2	...	98	113	28	2
	280	...	1	...	84	82	31	6
	281	...	...	...	17	19	5	4
	282	...	1	...	4	...	27	1
	283	...	7	2	11	...	44	1
			17	**3**	**252**	**216**	**235**	**15**
	Ward 2 E. B. 284	...	...	...	...	...	1	...
	285	...	...	...	59	...	1	2
			...	...	**59**	...	**2**	**2**
	Ward 3 E. B. 286	...	...	...	3	...	...	...
	Ward 4 E. B. 287	...	...	...	126	118	1	...
	288	...	...	...	...	...	...	...
	289	...	...	...	28	9	4	...
			...	...	**154**	**127**	**5**	...
	Ward 5 E. B. 290	...	2	...	8	1	3	...
	Ward 6 E. B. 291	...	2	...	8	...	34	...
	Ward 7 E. B. 292	...	...	...	221	126	...	2
			21	**3**	**705**	**470**	**279**	**19**
83	Udaiyarpalayam (P)—(*concld.*)							
	Ward 8 E. B. 295	...	...	...	123	82	2	1
	296	...	...	...	100	1	...	...
	297	...	...	...	13	...	5	...
	298	...	2	...	4	3	22	2
	299	...	3	...	9	1	12	2
	300	...	3	...	2	1	10	2
	301	...	2	...	15	...	6	2
	302	...	4	...	17	4	17	...
	303	...	15	...	35	14	21	1
			29	...	**318**	**106**	**95**	**10**

DIRECTORY

TALUK—(contd.)

A-VI		A-VII		A-VIII		A-IX		B-X Non-workers	
M	F	M	F	M	F	M	F	M	F
27	28	29	30	31	32	33	34	35	36
9	...	74	3	9	...	82	1	223	456
5	...	23	1	3	...	41	3	90	219
11	...	44	...	18	...	104	29	212	430
9	...	29	2	8	...	52	2	171	293
4	...	66	1	2	...	18	3	186	327
...	...	6	...	...	...	1	2	33	57
8	...	45	2	3	...	71	...	149	258
5	1	15	4	7	...	48	6	179	224
51	**1**	**302**	**13**	**50**	...	**417**	**46**	**1,243**	**2,264**
4	...	1	...	2	...	143	249	246	313
1	...	5	2	1	...	6	1	185	257
5	...	**6**	**2**	**3**	...	**149**	**250**	**431**	**570**
...	...	1	...	...	...	9	...	256	147
...	...	10	...	1	...	15	2	151	305
...	...	...	...	...	...	...	...	82	59
...	...	2	2	...	...	11	3	177	214
...	...	**12**	**2**	**1**	...	**26**	**5**	**410**	**578**
2	...	2	...	...	...	16	2	134	341
3	...	15	2	...	...	20	5	162	326
15	1	3	1	1	...	19	...	198	312
76	**2**	**341**	**20**	**55**	...	**656**	**308**	**2,834**	**4,538**
...	...	1	...	1	...	5	3	115	129
...	...	1	...	...	...	26	...	181	427
1	...	6	1	...	...	24	6	227	317
...	...	10	...	2	...	30	9	172	303
3	...	25	...	4	...	62	12	171	330
2	...	29	2	4	...	36	6	107	177
2	...	4	...	...	...	31	1	145	255
12	...	15	...	4	...	39	8	101	250
15	...	4	...	1	...	127	2	277	472
35	...	**95**	**3**	**16**	...	**380**	**47**	**1,496**	**2,660**

TOWN

UDAIYARPALAYAM

Location Code Number	Name of Town			Area in Sq. Miles	Occupied Residential Houses		Total No. of Pesrons Enumerated		
					No. of Houses	No. of Households	Total	Males	Females
1	2			3	4	5	6	7	8
94	Ariyalur (P)	...	P. M. H. T. L. D. Hos. Rhc. Mcw. Mp. Rly. R. Pt. Tel. S. Pw. Tk. Ei. Ea. E. Vh. Cs. B.						
	Ward 1	E. B. 329 ...	...	...	151	174	769	404	365
		330 ...	...	...	133	136	661	337	324
			Total ...	...	**284**	**310**	**1,430**	**741**	**689**
	Ward 2	E. B. 331 ...	...	...	99	108	426	226	200
		332 ...	...	...	145	149	754	397	357
			Total ...	...	**244**	**257**	**1,180**	**623**	**557**
	Ward 3	E. B. 333 ...	...	...	174	179	862	445	417
	Ward 4	E. B. 334 ...	...	...	92	175	726	375	351
	Ward 5	E. B. 335 ...	...	...	81	96	456	219	237
		336 ...	...	...	47	54	259	136	123
			Total ...	...	**128**	**150**	**715**	**355**	**360**
	Ward 6	E. B. 337 ...	...	...	141	159	716	361	355
	Ward 7	E. B. 338 ...	...	...	79	106	450	233	217
		339 ...	...	...	176	197	886	446	440
			Total ...	...	**255**	**303**	**1,336**	**679**	**657**
	Ward 8	E. B. 340 ...	...	...	89	103	512	290	222
	9	341 ...	...	...	133	157	743	393	350
	10	342 ...	...	...	130	161	694	342	352
	11	343 ...	...	...	150	209	836	420	416
	12	344 ...	...	...	127	157	689	355	334
	13	345 ...	...	...	205	232	1,075	561	514
	14	346 ...	...	...	206	239	1,144	584	560
			Town Total ...	**2·97**	**2,358**	**2,791**	**12,658**	**6,524**	**6,134**

DIRECTORY

TALUK—(contd.)

Scheduled Castes		Scheduled Tribes		Literate and Educated Persons		Total Workers (A-I to A-IX)		A–I		A–II	
M	F	M	F	M	F	M	F	M	F	M	F
9	10	11	12	13	14	15	16	17	18	19	20
6	8	...	...	240	128	220	73	28	28	3	6
259	247	...	...	130	32	198	5	48	2	30	...
265	**255**	...	...	**370**	**160**	**418**	**78**	**76**	**30**	**33**	**6**
...	...	...	...	151	64	142	14	4	...	2	1
...	...	...	...	291	169	237	22	11	2	1	...
...	...	...	...	**442**	**233**	**379**	**36**	**15**	**2**	**3**	**1**
...	...	...	...	257	104	265	24	103	13	9	8
...	...	...	...	246	119	212	17	52	3	2	...
...	...	...	...	187	164	122	5	3	2	...	...
...	...	...	...	101	63	70	11	20	7	...	1
...	...	...	...	**288**	**227**	**192**	**16**	**23**	**9**	...	**1**
...	...	...	...	272	126	228	40	47	19	1	...
...	...	...	...	148	51	148	32	29	26	2	2
174	201	...	...	264	94	240	31	38	12	5	...
174	**201**	...	...	**412**	**145**	**388**	**63**	**67**	**38**	**7**	**2**
...	...	...	...	214	127	179	19	11	...	1	...
...	...	...	...	291	192	192	18	17	1	...	...
...	...	...	...	203	97	225	83	38	21	13	10
...	...	...	...	196	86	259	136	112	104	2	2
...	...	...	...	194	86	191	79	74	72	...	...
23	...	...	...	367	144	279	82	57	14	10	3
194	149	...	...	232	66	395	35	161	12	14	...
656	**605**	...	...	**3,984**	**1,912**	**3,802**	**726**	**853**	**338**	**95**	**33**

TOWN

UDAIYARPALAYAM

Location Code Number	Name of Town		A–III		A–IV		A–V	
			M	F	M	F	M	F
1	2		22	23	24	25	26	27
94	Ariyalur (P)—*(concld.)*							
	Ward 1	E. B. 329 ...	2	2	1	3	23	8
		330 ...	6	...	...	...	10	...
		Total ...	**8**	**2**	**1**	**3**	**33**	**8**
	Ward 2	E. B. 331 ...	1	1	10	...	26	1
		332 ...	5	...	1	3	39	5
		Total ...	**6**	**1**	**11**	**3**	**65**	**6**
	Ward 3	E. B. 333 ...	1	...	...	...	22	...
	Ward 4	E. B. 334 ...	2	...	4	1	22	...
	Ward 5	E. B. 335 ...	...	...	1	...	12	...
		336 ...	1	...	...	...	5	...
		Total ...	**1**	...	**1**	...	**17**	...
	Ward 6	E. B. 337 ...	...	...	6	1	33	1
	Ward 7	E. B. 338 ...	3	...	...	...	20	2
		339 ...	4	...	2	...	71	...
		Total ...	**7**	...	**2**	...	**91**	**2**
	Ward 8	E. B. 340 ...	1	...	4	...	12	...
	Ward 9	E. B. 341 ...	4	...	1	...	11	...
	Ward 10	E. B. 342 ...	1	...	6	5	26	2
	Ward 11	E. B. 343 ...	10	...	...	...	23	...
	Ward 12	E. B. 344 ...	3	...	4	...	15	1
	Ward 13	E. B. 345 ...	6	6	7	20	19	1
	Ward 14	E. B. 346 ...	2	...	1	1	20	...
		Town Total ...	**52**	**9**	**48**	**34**	**409**	**21**

DIRECTORY

TALUK—concld.)

A–VI		A–VII		A–VIII		A–IX		B–X Non-workers	
M	F	M	F	M	F	M	F	M	F
28	29	30	31	32	33	34	35	36	37
5	...	54	3	38	...	66	23	184	292
1	...	5	...	12	...	86	3	139	319
6	...	**59**	**3**	**50**	...	**152**	**26**	**323**	**611**
21	4	47	2	11	...	20	5	84	186
4	...	65	2	10	...	101	10	160	335
25	**4**	**112**	**4**	**21**	...	**121**	**15**	**244**	**521**
7	...	58	...	30	...	35	3	180	393
12	...	29	...	20	...	69	13	163	334
3	...	57	...	4	...	42	3	97	232
3	...	13	...	4	...	24	3	66	112
6	...	**70**	...	**8**	...	**66**	**6**	**163**	**344**
4	...	75	...	10	1	52	18	133	315
5	...	30	...	11	...	48	2	85	185
15	...	24	...	4	...	77	19	206	409
20	...	**54**	...	**15**	...	**125**	**21**	**291**	**594**
4	...	28	2	7	...	111	17	111	203
5	...	42	...	18	...	94	17	201	332
17	1	46	4	12	...	66	40	117	269
15	4	40	2	10	...	47	24	161	280
8	...	30	1	18	...	39	5	164	255
12	...	39	17	21	...	108	21	282	432
13	...	33	...	9	...	142	22	189	525
154	**9**	**715**	**33**	**249**	**1**	**1,227**	**248**	**2,722**	**5,408**

3. LALGUDI TALUK

LALGUDI TALUK

TIRUCHIRAPALLI DISTRICT

SCALE

1 0 1 2 3 4 5 Miles

Kilometres 1 0 1 2 3 4 5

78° 50'

11° 10'

11° 0'

PANCHAYAT UNIONS

A Manachanallur

B Pullambadi

C Lalgudi

PERAMBALUR TALUK

MUSIRI TALUK

UDAIYARPALAYAM TALUK

TIRUCHIRAPALLI TALUK

THANJAVUR TALUK

THANJAVUR DISTRICT

Kattattur

Chettikulam

Vridhachalam

Padalur

Pulivalam

Turaiyur

Manachanallur

Mutur

Puvalur

LALGUDI

Kallakudi

Andimatam

Vridhachalam Junc.

Tiruchirapalli Junc.

Tiruchirapalli

COLEROON RIVER

Nandiyar River

Tirumalavadi

Index Map of Tiruchirapalli Dist.

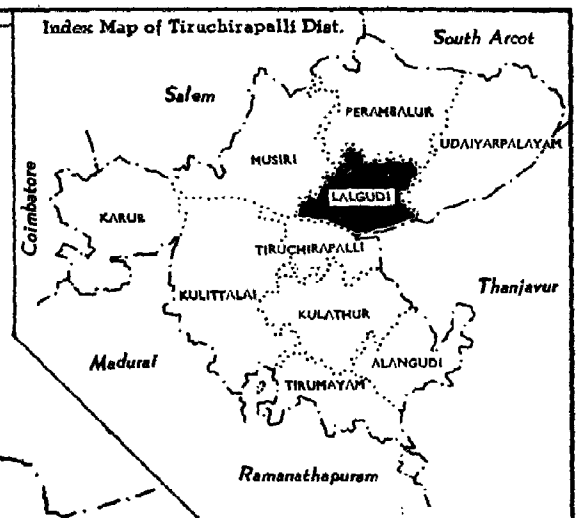

REFERENCE

- District Boundary
- Taluk Boundary
- Panchayat Union Boundary
- Taluk Head Quarters (Underlined thus)
- National Highways
- State Highways
- Other Important Roads
- Railway Line (Metre Gauge)
- River with Stream
- Towns △
- Uninhabited Village ○
- Village having Population below 2000 •
- Village having Population 2000 - 5000 ●
- Village having Population Above 5000 ●

CENSUS - MADRAS.

Reg. No.245 '64 (Saka Era 1886) Copies 1100

Reproduced from Indentor's Original

Helio, P. Z. P. C. S. O., Madras.

ALPHABETICAL LIST OF VILLAGES

3. LALGUDI TALUK

Sl. No.	Name of Village	Location Code Number	Sl. No.	Name of Village	Location Code Number
1	Alagiyamanavalam (P) ...	62	40	Kovandakurichi (P) ...	43
2	Alambadi (P) ...	80	41	Kovattagudi (P) ...	61
3	Alambakkam (P) ...	77	42	Kumulur (P) ...	47
4	Alangudi Mahajanam (P) ...	74	43	Lalgudi (P) ...	109
5	Angarai (P) ...	108	44	Madagudi (P) ...	91
6	Appadurai (P) ...	97	45	Madhavaperumalkoil (P) ...	94
7	Ariyur (P) ...	81	46	Mahilambadi (P) ...	49
8	Athani (V) ...	64	47	Malvoi (P) ...	18
9	Athikudi (P) ...	115	48	Manachanallur (P) ...	63
10	Avaravalli (V) ...	25	49	Manakkal (P) ...	110
11	Ayikudi (P) ...	33	50	Mangammalpuram (P) ...	113
12	Ayyampalayam (P) ...	53	51	Mangudi (P) ...	75
13	Biksandarkoil (P) ...	95	52	Marudhur (P) ...	90
14	Edangiamangalam Vellanur (P)	72	53	Melarasur (P) ...	17
15	Edayathumangalam (P) ...	105	54	Melpattu (P) ...	60
16	Edumalai (P) ...	4	55	Mettupatti (P) ...	111
17	Esanakorai (P) ...	98	56	Muthuvathur (P) ...	41
18	Garudamangalam (P) ...	11	57	Nagar (P) ...	88
19	Irungalur (P) ...	50	58	Nambakkurichi (P) ...	21
20	Jangamarajapuram (P) ...	114	59	Natham (P) ...	76
21	Jawanthinathapuram (P) ...	104	60	Neikulam (P) ...	8
22	Kallagam (P) ...	15	61	Neikuppai (P) ...	68
23	Kallakudi (P) ...	40	62	Nerunjalakudi (P) ...	107
24	Kalligudi T. (P) ...	73	63	Omandur (P) ...	29
25	Kalpalayam (P) ...	52	64	Orathur (P) ...	14
26	Kanakiliyanallur (P) ...	38	65	Palaiyur (P) ...	5
27	Kannakudi (P) ...	36	66	Pallavaram (P) ...	70
28	Kannanur M. (P) ...	13	67	Pambaramsuthi (P) ...	106
29	Kannanur S. (P) ...	66	68	Perahambi (P) ...	1
30	Kariamanickam (P) ...	26	69	Periyakurukkai (P) ...	23
31	Kariamanickam 2 (P) ...	58	70	Peruvalanallur (P) ...	71
32	Keelambil (P) ...	112	71	Peruvalappur (P) ...	22
33	Keelaperungavur (P) ...	89	72	Poonampalayam (P) ...	54
34	Kilarasur (P) ...	16	73	Poovalur (P) ...	86
35	Kilianallur (P) ...	59	74	Pudukudi (P) ...	99
36	Komakudi (P) ...	84	75	Pudur (P) ...	42
37	Konalai (P) ...	34	76	Pullambadi (P) ...	45
38	Koothur (P) ...	92	77	Puthur Uthamanur (P) ...	69
39	Koohur (P) ...	117	78	Reddimangudi (P) ...	35

Sl. No.	Name of Village	Location Code Number
79	Samayapuram (P)	51
80	Saradamangalam (P)	12
81	Sathamangalam (P)	116
82	Seedevimangalam (P)	2
83	Sembarai (P)	83
84	Sengenthi P. (P)	46
85	Shanamangalam (P)	7
86	Siruganoor (P)	24
87	Sirukalappur (P)	20
88	Sirukudi (P)	30
89	Sirumarudhur (P)	100
90	Sirumayankudi (P)	85
91	Sirupathur (P)	31
92	Thalakkudi (P)	96
93	Thaluthalaipatti (P)	27
94	Thatchankurichi (P)	48
95	Thathamangalam (P)	32
96	Theerampalayam (P)	56
97	Thinnakulam (P)	78
98	Thinniam (P)	82
99	Thiranipalayam (P)	10
100	Thirumanamedu (P)	103
101	Thirumangalam (P)	87
102	Thiruppathur (P)	6
103	Thiruppangili (P)	57
104	Thiruvasi (P)	93
105	Thiruvellarai (P)	55
106	Thoppai (P)	39
107	Uttathur (P)	9
108	Valadi (P)	101
109	Valaiyur (P)	28
110	Valavanur R. (P)	67
111	Valavanoor T. (P)	102
112	Vandalai Gudalur (P)	37
113	Varakuppai (P)	19
114	Vazhaiyur (P)	3
115	Vengankudi (P)	65
116	Venkatachalapuram (P)	44
117	Virahalur (P)	79

PANCHAYAT UNION

Sl. No.	L.C. No.	Name of Panchayat	Date of formation	Location Code/Units of 1961 Census constituting the Panchayat formed after 31-3-1960	Persons	Males	Females
1	2	3	4	5	6	7	8
		PULLAMBADI PANCHAYAT UNION					
		City Panchayat					
1	40	Kallakudi (P) ...	...	...	10,877	5,866	5,011
		Village Panchayats					
1	80	Alambadi (P) ...	...	...	1,289	636	653
2	77	Alambakkam (P) ...	...	...	2,267	1,091	1,176
3	72	Idangimangalam Vellanur (P) ...	...	...	2,967	1,427	1,540
4	11	Garudamangalam (P) ...	...	...	2,256	1,123	1,133
5	15	Kallagam (P) ...	...	...	1,949	1,003	946
6	38	Kanakkilianallur (P) ...	...	...	1,884	926	958
7	36	Kannakudi (P) ...	...	...	1,595	798	797
8	13	Kannanur (P) ...	...	...	1,212	591	621
9	16	Kizh Arasur (P) ...	...	...	1,357	672	685
10	43	Kovandakurichi (P) ...	...	...	3,890	1,922	1,968
11	47	Kumulur (P) ...	...	...	2,423	1,151	1,272
12	17	Mel Arasur (P) ...	...	...	1,569	755	814
13	18	Melvoi (P) ...	...	...	1,792	904	888
14	41	Muduvathur (P) ...	...	...	1,186	563	623
15	21	Nambukurichi (P) ...	1—10—60	21 Nambukurichi (entire village)	682	324	358
16	8	Naikulam (P) ...	...	...	1,646	825	821
17	14	Orathur (P) ...	...	...	1,178	613	565
18	23	Periakurukkai (P) ...	...	...	1,701	831	870
19	22	Paruvalapur (P) ...	...	...	2,315	1,128	1,187
20	42	Pudurpalayam (P) ...	...	...	2,405	1,187	1,218
21	45	Pullambadi (P) ...	...	...	4,689	2,334	2,355
22	35	Reddimangudi (P) ...	...	...	1,838	930	908
23	12	Saradamangalam (P) ...	1—10—59	Entire R. V. of Saradamangalam	957	483	474

PANCHAYAT UNION

Sl. No.	L. C. No.	Name of Panchayat		Date of formation	Location Code/Units of 1961 Census constituting the Panchayat formed after 31-3-1960	Persons	Males	Females
1	2	3		4	5	6	7	8
				PULLAMBADI PANCHAYAT UNION—(*concld.*)				
24	46	Sangendi (Punjai) (P)	...	...	...	3,048	1,477	1,571
25	20	Sirukalappur (P)	...	...	...	1,295	620	675
26	78	Tinnakulam (P)	...	1— 2—60	A portion of R. V. of Viragalur *i.e.* Thinnakulam h/o Virahalur.	1,295	635	650
27	10	Thiranipalayam (P)	...	1— 2—60	Entire R. V. of Theeranipalayam	1,487	713	774
28	39	Thappai (P)	...	...	...	1,555	775	780
29	9	Uttathur (P)	...	...	...	2,006	968	1,088
30	37	Vandalai Gudalur (P)	...	...	...	1,938	929	1,009
31	19	Varakuppai (P)	...	1—10—59	Entire R. V. of Varakuppai	894	464	430
32	44	Venkatachalapuram (P)	...	...	...	1,792	880	912
33	79	Viragalur (P)	...	...	...	2,722	1,303	1,419

MANNACHANALLUR PANCHAYAT UNION

City Panchayat

1	63	Mannachanallur (P)	...	7—12—60	63 Manachanallur 64 Athani	10,050 254	4,968 133	5,082 121

Village Panchayats

1	62	Azhagiamanavalam (P)	...	...	...	2,154	1,054	1,100
2	33	Ayikudi (P)	...	...	...	1,674	822	852
3	53	Ayyampalayam (P)	...	...	...	4,402	2,232	2,170
4	95	Bikshandarkoil (P)	...	...	...	3,778	1,789	1,989
5	4	Edumalai (P)	...	...	...	2,424	1,186	1,238
6	50	Irungalur (P)	...	...	...	4,481	2,284	2,197
7	52	Kalpalayam (Inam) (P)	...	...	...	2,615	1,231	1,384
8	66	Kannanur (P)	...	...	...	4,350	2,158	2,192
9	58	Kariyamanickam - 2 (P)	...	...	...	6,799	3,295	3,504
10	26	Kariyamanickam - 94 (P)	...	...	...	1,644	784	860

Sl. No.	L. C. No.	Name of Panchayat	Date of formation	Location Code/Units of 1961 Census constituting the Panchayat formed after 31-3-1960	Persons	Males	Females
1	2	3	4	5	6	7	8
		MANNACHANALLUR PANCHAYAT UNION—(*concld*)					
11	59	Killanur (P)	...	..	2,038	1,017	1,021
12	34	Konalai (P)	7—12—60	Inam Avaravalli	2,245	1,043	1,202
13	61	Kovathakudi (P)	...	...	2,167	1,064	1,103
14	92	Kuthur (P)	...	...	1,994	979	1,015
15	94	Madhavaperumalkoil (P)	...	...	2,209	1,108	1,101
16	60	Melpattu (P)	...	...	2,111	1,052	1,059
17	29	Omandur (P)	1—10—59	Entire R. V. of Omandur	1,867	824	1,043
18	5	Palayur (P)	..	...	1,605	793	812
19	1	Perakambi (P)	...	...	1,882	954	928
20	54	Poonampalayam (P)	...	...	3,761	1,879	1,882
21	51	Samayapuram (Inam) (P)	...	...	1,872	910	962
22	2	Seedevimangalam (P)	1— 2—60	Entire R. V. of Seedevimangalam	1,419	706	713
23	24	Siruganur (P)	...	...	2,269	1,131	1,138
24	30	Sirukudi (P)	1— 2—60	Entire R. V. of Sirukudi	1,005	485	520
25	31	Sirupathur (P)	...	...	2,054	974	1,080
26	7	Shanamangalam (P)	...	...	1,304	629	675
27	27	Thaluthalapatti (P)	...	...	854	417	437
28	32	Thathamangalam (P)	...	...	2,284	1,118	1,166
29	56	Theerampalayam (P)	1— 2—60	Entire R. V. of Theerampalayam	2,245	1,111	1,134
30	57	Thiruppaingili (P)	...	...	5,359	2,708	2,651
31	6	Tirupattu (Inam) (P)	1— 2—60	Entire R. V. of Tiruppathur	1,853	915	938
32	93	Thiruvasi (P)	...	...	1,245	602	643
33	55	Thiruvellarai (P)	...	...	2,276	1,122	1,154
34	28	Valaiyur (P)	1— 2—60	Entire R. V. of Valaiyur excluding its hamlet Thaluthalapatti	1,318	645	673
35	3	Vazhaiyur (P)	1— 2—60	Entire R. V. of Vazhaiyur	865	437	428
36	65	Vengankudi (P)	1— 2—60	Entire R. V. of Vengankudi	937	466	471

Sl. No.	L. C. No.	Name of Panchayat	Date of formation	Location Code/Units of 1961 Census constituting the Panchayat formed after 31-3-1960	Persons	Males	Females
1	2	3	4	5	6	7	8
		LALGUDI PANCHAYAT UNION					
		City Panchayats					
1	109	Lalgudi (P) ...	...	...	13,874	6,923	6,951
2	86	Poovalur (P) ...	...	...	6,135	3,055	3,080
		Village Panchayats					
1	74	Alangudi Mahajanam (P) ...	...	...	973	506	467
2	108	Angarai (P) ...	...	...	2,192	1,107	1,085
3	97	Appadurai (P) ...	...	...	2,000	978	1,022
4	81	Ariyur (P) ...	...	...	2,494	1,195	1,299
5	115	Athikudi (P) ...	...	...	2,431	1,124	1,307
6	105	Idayathimangalam (P) ...	...	...	1,822	860	962
7	98	Esanakorai (P) ...	...	...	1,416	675	741
8	104	Jevandinathapuram (P) ...	...	...	1,123	576	607
9	114	Jengamarajapuram (P) ...	...	...	2,151	1,074	1,077
10	78	T. Kallikudi (P) ...	...	...	2,033	1,022	1,011
11	112	Kazhambil (P) ...	...	...	1,289	622	667
12	89	Kizh Perunganur (P) ...	...	...	1,567	754	813
13	84	Komakudi (P) ...	1—10—59	Entire Inam Village of Kumakudi	821	415	406
14	117	Kugur (P) ...	...	..	1,850	893	957
15	191	Madakudi (P) ...	...	...	2,824	1,420	1,404
16	49	Magizhambadi (P) ...	...	...	1,854	942	912
17	110	Manakkal (P) ...	...	...	3,024	1,469	1,555
18	113	Mangammalpuram (P) ...	...	...	1,866	921	945
19	75	Mangudi (P) ...	...	...	827	408	419
20	90	Marudur (P) ..	...	..	1,870	962	908
21	111	Mettupatti (P) ..	...	...	783	366	417
22	88	Nagari (P) ...	...	...	1,800	879	921

Sl. No.	L. C. No.	Name of Panchayat	Date of formation	Location Code/Units of 1961 Census constituting the Panchayat formed after 31-3-1960	Persons	Males	Females
1	2	3	4	5	6	7	8
			LALGUDI PANCHAYAT UNION—(concld.)				
23	76	Natham (P)	...	...	759	389	370
24	68	Neikuppai (P)	...	...	2,468	1,219	1,249
25	107	Nerinjalakudi (P)	...	...	1,632	810	822
26	70	Pullapuram (P)	...	...	1,484	719	765
27	106	Pambaramsuthi (P)	...	...	1,036	518	518
28	71	Peruvalanallur (P)	...	...	3,157	1,529	1,628
29	90	Pudukudi (P)	...	...	697	336	361
30	69	Pudur Uthamanur (P)	..	...	2,192	1,056	1,136
31	116	Sathamangalam (P)	...	...	2,182	1,079	1,103
32	83	Sembarai (P)	...	...	1,182	600	582
33	100	Sirumarudur (P)	..	...	884	440	444
34	85	Sirumayangudi (P)	...	...	3,158	1,571	1,587
35	48	Thachangurichi (P)	...	...	2,206	1,092	1,114
36	96	Thalakudi (P)	...	...	1,978	960	1,018
37	82	Thinniyam (P)	...	...	1,836	870	966
38	108	Thirumanamedu (P)	...	...	2,890	1,442	1,448
39	87	Tirumangalam (P)	...	...	3,840	1,868	1,972
40	101	Valadi (P)	...	...	2,499	1,180	1,319
41	67	R. Valavandur (P)	...	...	1,078	508	570
42	102	T. Valavanur (P)	...	1—10—59 Entire R. V. of T. Valavanur	946	489	457

R. V.—Revenue Village.

VILLAGE

LALGUDI

Location Code Number	Name of Village/Panchayat			Area in Sq. Miles	Occupied Residential Houses		Total No. of Persons Enumerated		
					No. of Houses	No. of Households	Total	Males	Females
1	2			3	4	5	6	7	8
1	Perahambi (P)	...	P. R. Pw. Tk. Ea. E.	5·12	463	466	1,882	954	928
2	Seedevimangalam (P)	...	P. R. Pw. Tk. E.	5·92	365	365	1,419	706	713
3	Vazhaiyur (P)	...	P. R. Pw.	4·21	212	221	865	437	428
4	Edumalai (P)	...	P. R. S. Pw. Tk. Ea. E.	6·40	625	625	2,424	1,186	1,238
5	Palaiyur (P)	...	P. Mcw. R. Pw. Tk. Ea. E.	3·40	389	393	1,605	793	812
6	Tiruppathur (P)	...	P. R. Pw.	4·57	445	462	1,853	915	938
7	Shanamangalam (P)	...	P. R. Pw.	6·67	336	338	1,304	629	675
8	Neikulam (P)	...	P. M. R. S. Pw.	6·37	426	452	1,646	825	821
9	Uttathur (P)	...	P. R. Pw.	4·65	493	505	2,006	968	1,038
10	Thiranipalayam (P)	...	P. R. Pw. Tk.	2·73	357	385	1,487	713	774
11	Garudamangalam (P)	...	P. R. Pw. Tk.	5·56	538	574	2,256	1,123	1,133
12	Saradamangalam (P)	...	P. H. R. Pw.	3·54	190	253	957	483	474
13	M. Kannanur (P)	...	P. R. S. Pw. Cs.	3·69	271	299	1,212	591	621
14	Orathur (P)	...	P. H. R. Pw. Tk.	3·36	245	270	1,178	613	565
15	Kallagam (P)	...	P. M. Rly. R. S. Pw.	3·88	419	489	1,949	1,003	946
16	Kilarasur (P)	...	P. R. Pw.	4·13	292	337	1,357	672	685
17	Melarasur (P)	...	P. R. S. Pw.	3·64	393	399	1,569	755	814
18	Malvoi (P)	...	P. R. S. Pw.	4·55	404	404	1,792	904	888
19	Varakuppai (P)	...	P. R. Pw. Tk.	4·34	223	223	894	464	430
20	Sirukalappur (P)	...	P. M. R. Pw. Cs.	3·92	263	302	1,295	620	675
21	Nambakkurichi (P)	...	P. R. Pw.	5·74	161	165	682	324	358
22	Peruvalappur (P)	...	P. H. D. R. Pw. Tk. Cs.	5·65	534	582	2,315	1,128	1,187
23	Periyakurukkai (P)	...	P. R. Pw.	4·68	436	475	1,701	831	870
24	Siruganoor (P)	...	P. M. L. D. Mcw. R. S. Pw.	6·54	567	586	2,269	1,131	1,138
25	Avaravalli (P)	...	...	0·83					UNIN
26	Kariamanickam (P)	...	P. H. R. Pw. Ea. E.	4·48	433	452	1,644	784	860
27	Thaluthalaipatti (P)	...	...	4·43	202	202	854	417	437
28	Valaiyur (P)	...	P. R. Pw. Ea.	...	353	358	1,318	645	673
29	Omandur (P)	...	P. Hos. R. Pw. Ea. E.	4·88	507	510	1,867	824	1,043
30	Sirukudi (P)	...	P. R. Pw.	3·86	249	255	1,005	485	520
31	Sirupathur (P)	...	P. M. R. Pw.	4·54	583	583	2,054	974	1,080
32	Thathamangalam (P)	...	P. R. Pw.	4·00	541	593	2,284	1,118	1,166
33	Ayikudi (P)	...	P. R. Pw.	4·19	317	408	1,674	822	852
34	Konalai (P)	...	P. Mcw. R. S. Pw.	3·89	539	588	2,245	1,043	1,202
35	Reddimangudi (P)	...	P. H. Rhc. R. Pw.	6·34	383	430	1,838	930	908
36	Kannagudi (P)	...	P. R. Pw.	5·98	366	379	1,595	798	797

DIRECTORY

TALUK

Scheduled Castes		Scheduled Tribes		Literate and Educated Persons		Total Workers (A-I to A-IX)		A–I		A–II	
M	F	M	F	M	F	M	F	M	F	M	F
9	10	11	12	13	14	15	16	17	18	19	20
425	415	...	...	452	177	599	343	417	85	101	223
136	111	...	...	285	41	454	286	370	249	36	13
170	170	...	...	183	52	311	239	216	179	42	41
156	185	...	...	459	128	822	597	498	300	86	195
262	227	...	...	320	123	522	324	322	112	47	124
86	101	...	...	306	72	601	304	407	214	95	67
123	149	...	...	326	104	415	382	275	106	85	244
180	172	...	...	301	75	536	238	391	146	41	68
159	148	...	...	223	43	601	87	506	56	67	26
82	98	...	...	266	37	471	277	435	249	8	11
153	242	...	...	352	103	752	550	656	504	28	12
110	119	...	...	68	9	347	338	318	307	9	26
127	128	...	...	200	20	404	401	311	326	45	61
151	134	...	...	102	9	416	376	359	291	17	60
234	229	...	...	368	40	603	125	414	64	74	55
190	201	...	...	214	40	437	400	342	359	14	34
161	183	...	...	184	23	515	519	452	472	9	32
147	142	...	...	326	18	661	625	580	569	25	29
62	54	...	...	121	18	307	285	279	274	4	4
11	9	...	...	244	50	413	348	335	287	15	40
180	177	...	...	96	37	211	173	142	54	44	108
85	94	...	...	563	164	736	551	592	444	44	93
166	231	...	...	308	59	593	583	486	406	55	146
435	394	...	...	527	185	711	290	409	123	150	152
HABITED											
227	237	...	...	370	122	506	402	305	249	22	6
21	27	...	...	163	22	258	69	117	6	52	49
79	81	...	...	223	50	444	383	306	278	34	53
126	138	...	...	406	230	521	579	212	317	131	203
62	64	...	...	244	48	321	261	219	191	36	59
142	161	...	...	456	136	635	608	397	386	52	110
239	257	...	...	561	98	708	420	353	156	37	88
235	241	...	...	339	68	554	370	270	97	127	196
67	92	...	...	518	198	640	671	494	531	5	48
159	146	...	...	433	137	617	276	529	216	11	10
245	249	...	...	222	56	540	459	427	381	18	36

VILLAGE

LALGUDI

Location Code Number	Name of Village/Panchayat	A–III		A–IV		A–V		A–VI	
		M	F	M	F	M	F	M	F
1	2	21	22	23	24	25	26	27	28
1	Perahambi (P) ...	...	...	35	15	2	...	13	3
2	Seedevimangalam (P) ...	2	...	11	5	...	...	14	11
3	Vazhaiyur (P) ...	...	...	28	3	...	...	17	14
4	Edumalai (P) ...	10	...	150	73	9	...	7	4
5	Palaiyur (P) ...	15	3	23	6	15	2	7	...
6	Tiruppathur (P) ...	8	4	36	7	5	...	13	2
7	Shanamangalam (P) ...	...	...	21	12	...	...	6	...
8	Neikulam (P) ...	10	...	40	4	...	...	8	1
9	Uttathur (P) ...	1	...	6	...	5	1	...	...
10	Thiranipalayam' (P) ...	1	...	7	6	2	...	...	...
11	Garudamangalam (P) ...	2	2	24	8	4	1	3	...
12	Saradamangalam (P) ...	...	...	13	4	...	...	...	...
13	M. Kannanur (P) ...	...	...	20	6	...	...	2	...
14	Orathur (P) ...	1	5	19	14	4	...	9	2
15	Kallagam (P) ...	1	...	42	4	14	...	14	1
16	Kilarasur (P) ...	5	...	9	3	36	...	7	...
17	Melarasur (P) ...	5	...	9	14	23	...	1	...
18	Malvoi (P) ...	...	1	21	16	3	...	9	6
19	Varakuppai (P) ...	...	...	4	1	11	...	...	...
20	Sirukalappur (P) ...	13	...	15	1	...	1	4	...
21	Nambakkurichi (P) ...	...	...	9	4	3	...	...	...
22	Peruvalappur (P) ...	22	...	22	...	...	...	4	3
23	Periyakurukkai (P) ...	4	3	13	3	...	...	3	...
24	Siruganoor (P) ...	2	3	37	...	7	...	16	...
25	Avaravalli (P) ...								UNIN
26	Kariamanickam (P) ...	...	10	60	4	1	...	7	3
27	Thaluthalaipatti (P) ...	37	4	22	1	4	...	8	...
28	Valaiyur (P) ...	6	...	61	14	3	1	9	8
29	Omandur (P) ...	42	13	37	6	5	1	30	8
30	Sirukudi (P) ...	8	1	28	3	2	...	6	5
31	Sirupathur (P) ...	66	39	37	7	1	...	9	11
32	Thathamangalam (P) ...	51	43	116	19	1	...	11	...
33	Ayikudi (P) ...	41	45	31	7	7	1	22	1
34	Konalai (P) ...	15	3	36	9	2	...	12	...
35	Reddimangudi (P) ...	21	1	12	2	1	...	6	6
36	Kannagudi (P) ...	32	22	11	2	1	7	29	6

DIRECTORY

TALUK—(contd.)

A–VII		A–VIII		A–IX		B–X		Name of the Panchayat in which it is now included with the date of inclusion with other components if any
M	F	M	F	M	F	M	F	
29	30	31	32	33	34	35	36	37
4	...	1	...	26	17	355	585	...
4	...	1	...	16	8	252	427	...
1	1	...	...	7	1	126	189	...
16	4	1	...	45	21	364	641	...
5	2	1	...	87	75	271	488	...
9	3	...	...	28	7	314	634	...
2	1	...	...	26	19	214	293	...
7	1	2	...	37	18	289	583	...
6	2	3	...	7	2	367	951	...
6	1	...	...	12	10	242	497	...
1	1	4	...	30	22	371	583	...
1	...	...	...	6	1	136	136	...
2	...	...	...	24	8	187	220	...
2	1	...	...	5	3	197	189	...
9	...	13	...	22	1	400	821	...
2	...	...	...	22	4	235	285	...
7	...	...	...	9	1	240	295	...
2	...	1	...	20	4	243	263	...
1	1	...	...	8	5	157	145	...
2	7	...	...	29	12	207	327	...
...	1	1	...	12	6	113	185	...
5	...	1	...	46	11	392	636	...
4	2	2	...	26	23	238	287	...
13	...	3	...	74	12	420	848	...
HABITED								...
12	2	4	...	95	128	278	458	...
...	...	...	...	18	9	159	368	...
6	1	...	...	19	28	201	290	...
10	5	3	...	51	26	303	464	...
5	...	...	...	17	2	164	259	...
8	...	2	...	63	55	339	472	...
16	...	1	...	122	114	410	746	...
13	4	...	...	43	19	268	482	...
9	2	1	...	66	78	403	531	...
3	1	...	...	34	40	313	632	...
3	1	...	...	19	4	258	338	...

VILLAGE

LALGUDI

Location Code Number	Name of Village/Panchayat			Area in Sq. Miles	Occupied Residential Houses		Total No. of Persons Enumerated		
					No. of Houses	No. of Households	Total	Males	Females
1	2			3	4	5	6	7	8
37	Vandalaigudalur (P)	...	P. R. Pw.	4·79	390	479	1,938	929	1,009
38	Kanakiliyanallur (P)	...	P. H. R. Pw. Cs.	5·08	422	440	1,884	926	958
39	Thoppai (P)	...	P. L. R. Pw. Tk.	4·18	365	369	1,555	775	780
41	Muthuvathur (P)	...	P. M. R. Pw.	3·18	246	270	1,186	563	623
42	Pudur (P)	...	P. M. R. Pw. Tk. Ei. E.	2·91	465	503	2,405	1,187	1,218
43	Kovandakurichi (P)	...	P. M. R. S. Pw. Tk.	3·18	766	862	3,890	1,922	1,968
44	Venkatachalapuram (P)	...	P. R. S. Pw. Tk.	3·49	314	424	1,792	880	912
45	Pullambadi (P)	...	P. M. H. Hos. Rhc. Mcw. Mp.Rly.R.Tk.Ei.Ea.E.	4·02	955	1,227	4,689	2,334	2,355
46	P. Sengenthi (P)	...	P. M. H. R. S. Pw. Ei. E.	4·83	671	798	3,048	1,477	1,571
47	Kumulur (P)	...	P. H. R. Pw. Ei. Ea. E.	5·44	467	612	2,423	1,151	1,272
48	Thatchankurichi (P)	...	P. R. S. Pw. Tk. Ei. Ea.E.	5·56	480	590	2,206	1,092	1,114
49	Mahilambadi (P)	...	P. R. Pw. Tk. Ei. Ea. E.	2·41	437	478	1,854	942	912
50	Irungalur (P)	...	P. H. T. Hos. R. S. Pw. Ea. E.	4·03	1,036	1,052	4,481	2,284	2,197
51	Samayapuram (P)	...	P. R. Pw. Ei. Ea.	2·22	440	453	1,872	910	962
52	Kalpalayam (P)	...	P. R. Pw. Ei. Ea. E.	1·76	695	713	2,615	1,231	1,384
53	Ayyampalayam (P)	...	P. M. R. S. Pw.	4·81	1,148	1,148	4,402	2,232	2,170
54	Poonampalayam (P)	...	P. M. R. S. Pw. Ei. Ea.	5·20	960	960	3,761	1,879	1,882
55	Thiruvellarai (P)	...	P. R. S. Pw. Ea. E. Vh.	4·82	495	534	2,276	1,122	1,154
56	Theerampalayam (P)	...	P. R. Pw.	2·73	548	590	2,245	1,111	1,134
57	Thiruppangili (P)	...	P. D. Hos. R. S. Pw. Tk.	8·34	1,242	1,257	5,359	2,708	2,651
58	Karimanickam (P)	...	P. H. D. R. S. Pw. Tk.	4·00	1,596	1,609	6,799	3,295	3,504
59	Kilianallur (P)	...	P. R. S. Pw. Tk.	2·93	512	515	2,038	1,017	1,021
60	Melpattu (P)	...	P. R. S. Pw. Tk.	2·17	534	540	2,111	1,052	1,059
61	Kovattagudi (P)	...	P. R. S. Pw. Tk. Ei. Ea. E. Cs.	1·98	511	522	2,167	1,064	1,103
62	Alagiyamanavalam (P)	...	P. R. S. Pw. Tk. Ea. Cs.	2·08	521	535	2,154	1,054	1,100
64	Athani (P)	...	...	1·07	65	65	254	133	121
65	Vengankudi (P)	...	P. R. Pw. Tk. Ea.	0·97	234	246	937	466	471
66	S. Kannanur (P)	...	P. M. H. Hos. Mcw. R. Tel. S. Pw. Tk.	2·82	966	1,015	4,350	2,158	2,192
67	R. Valavanur (P)	...	P. R. S. Pw. Tk.	1·35	259	259	1,078	508	570
68	Neikuppai (P)	...	P. R. S. Pw. Tk. Ei. Ea. E.	2·96	541	642	2,468	1,219	1,249
69	Puthur Uthamanur (P)	...	P. D. Hos. Rhc. R. Pw. Tk. Ei. Ea. E.	2·06	534	568	2,192	1,056	1,136
70	Pallavaram (P)	...	...	3·19	391	404	1,484	719	765
71	Peruvalanallur (P)	...	P.M.R.S.Pw.Tk. Ei. E. Cs.	...	819	838	3,157	1,529	1,628
72	Edaniamangalam Vellanur (P)		P. H. R. S. Pw. Ei. Ea. E.	2·53	731	746	2,967	1,427	1,540

DIRECTORY

TALUK—(contd.)

Scheduled Castes		Scheduled Tribes		Literate and Educated Persons		Total Workers (A-I to A-IX)		A–I		A–II	
M	F	M	F	M	F	M	F	M	F	M	F
9	10	11	12	13	14	15	16	17	18	19	20
69	70	...	...	409	52	587	568	483	430	36	72
82	91	...	...	336	65	632	548	440	394	117	124
26	21	...	...	388	74	522	456	421	395	37	30
42	55	...	...	237	51	386	336	317	311	12	18
27	31	...	...	502	63	722	456	402	367	12	28
32	39	...	...	838	268	1,082	757	412	413	52	154
12	21	...	...	396	125	566	567	461	315	48	242
150	182	...	...	1,177	335	1,505	1,076	896	734	33	102
446	450	...	...	590	168	1,014	640	387	133	300	329
107	140	...	...	471	158	772	260	571	185	75	40
253	229	...	...	540	144	704	678	536	534	58	77
87	105	...	...	513	137	517	406	237	135	152	234
307	310	...	...	1,093	412	1,234	1,029	628	559	163	224
210	220	...	...	281	89	614	335	231	50	161	144
125	141	...	...	687	227	773	414	357	180	74	100
76	69	...	...	983	169	1,505	1,132	1,204	937	33	43
91	85	...	...	836	96	1,264	1,261	830	900	10	41
127	103	...	...	448	93	773	550	433	396	31	61
63	78	...	...	578	100	760	643	387	427	28	119
169	175	...	...	648	58	1,849	724	1,049	256	96	314
615	634	...	...	1,440	375	2,184	1,719	1,072	910	311	491
402	400	...	...	425	116	612	418	313	136	136	240
331	332	...	...	405	96	675	568	424	333	85	114
420	458	...	...	551	208	691	375	293	133	213	201
272	291	...	...	514	97	717	494	491	362	92	94
...	...	...	...	53	16	83	2	42	...	28	1
227	217	...	...	201	48	297	176	96	6	95	144
271	281	...	...	1,282	567	1,302	559	282	67	93	77
23	19	...	...	250	83	315	173	200	60	89	105
365	385	...	...	712	261	770	713	461	453	216	229
132	118	...	...	482	157	687	491	368	255	145	163
208	186	...	...	342	100	455	371	253	79	157	274
620	622	...	...	690	281	983	843	332	99	487	694
138	137	...	...	767	305	904	487	424	158	234	245

VILLAGE

LALGUDI

Location Code Number	Name of Village/Panchayat		A–III		A–IV		A–V		A–VI	
			M	F	M	F	M	F	M	F
1	2		21	22	23	24	25	26	27	28
37	Vandalaigudalore (P)	...	17	19	4	1	2	...	...	...
38	Kanakiliyanallur (P)	...	7	...	13	2	14	1	8	6
39	Thoppai (P)	...	6	11	8	4	9	...	15	...
41	Muthuvathur (P)	...	2	1	4	2	37	1	3	...
42	Pudur (P)	...	5	3	10	...	159	1	9	1
43	Kovandakurichi (P)	...	95	119	24	...	342	1	18	1
44	Venkatachalapuram (P)	...	2	...	4	...	1	...	23	...
45	Pullambadi (P)	...	20	17	66	5	58	2	56	...
46	P. Sengenthi (P)	...	57	13	85	69	21	...	9	...
47	Kumulur (P)	...	12	...	18	4	10	...	13	3
48	Thatchankurichi (P)	...	1	1	23	8	5	1	32	1
49	Mahilambadi (P)	...	19	7	26	10	16	1	4	...
50	Irungalur (P)	...	36	9	79	13	14	5	17	...
51	Samayapuram (P)	...	28	5	46	19	8	3	29	1
52	Kalpalayam (P)	...	40	1	33	11	78	22	1	...
53	Ayyampalayam (P)	...	19	18	120	12	18	1	4	1
54	Poonampalayam (P)	...	67	122	89	7	120	8	13	...
55	Thiruvellarai (P)	...	17	2	175	8	4	...	11	6
56	Theerampalayam (P)	...	8	2	283	37	4	...	12	6
57	Thiruppangili (P)	...	12	3	565	43	1	...	21	6
58	Karimanickam (P)	...	66	23	256	145	60	8	48	3
59	Kilianallur (P)	...	3	3	50	5	3	...	8	...
60	Melpattu (P)	...	1	...	16	17	5	1	4	2
61	Kovattagudi (P)	...	16	6	41	11	22	1	5	...
62	Alagiyamanavalam (P)	...	3	4	70	3	12	3	6	1
64	Athani (P)	...	...	...	5	...	2	...	...	...
65	Vengankudi (P)	...	51	6	10	...	3	...	3	...
66	S. Kannanur (P)	...	15	28	202	137	100	18	38	3
67	R. Valavanur (P)	...	1	2	1	...	...	...	1	...
68	Neikuppai (P)	...	4	4	32	11	1	...	5	1
69	Puthur Uthamanur (P)	...	13	6	49	33	30	21	15	...
70	Pallavaram (P)	...	3	3	6	3	...	...	7	5
71	Peruvalanallur (P)	...	30	13	16	12	18	...	4	1
72	Edaniamangalam Vellanur (P)	...	16	1	69	30	21	1	2	...

DIRECTORY

TALUK—(contd.)

A–VII		A–VIII		A–IX		B–X Non-workers		Name of the Panchayat in which it is now included with the date of inclusion with other components if any
M	F	M	F	M	F	M	F	
29	30	31	32	33	34	35	36	37
3	...	4	...	38	46	342	441	...
6	...	...	1	27	20	294	410	...
2	...	3	...	21	16	253	324	...
2	...	1	...	8	3	177	287	...
43	4	1	...	81	52	465	762	...
15	2	6	...	118	67	840	1,211	...
3	...	4	...	20	10	314	345	...
76	9	22	...	278	207	829	1,279	...
19	7	1	...	135	89	463	931	...
7	...	...	...	66	28	379	1,012	...
7	1	4	...	38	55	388	436	...
7	6	1	...	55	13	425	506	...
30	6	4	1	263	212	1,050	1,168	...
19	33	3	...	89	80	296	627	...
40	1	14	...	136	99	458	970	...
16	1	6	...	85	119	727	1,038	...
9	3	4	...	122	180	615	621	...
14	...	3	...	85	77	349	604	...
12	1	1	...	25	51	351	491	...
15	3	2	...	88	99	859	1,927	...
99	11	12	...	260	128	1,111	1,785	...
20	8	6	...	73	26	405	603	...
20	14	2	...	118	87	377	491	...
36	12	3	...	62	11	373	728	...
5	...	3	...	35	27	337	606	...
4	1	...	...	2	...	50	119	Athani (P) merged with L.C. No. 63
6	3	1	...	32	17	169	295	...
177	16	33	...	362	213	856	1,633	...
4	3	...	...	19	3	193	397	...
12	...	1	...	38	15	449	536	...
10	2	...	...	57	11	369	645	...
3	...	2	...	24	7	264	394	...
29	4	11	...	56	20	546	785	...
20	5	7	...	111	47	523	1,053	...

VILLAGE

LALGUDI

Location Code Number	Name of Village/Panchayat			Area in Sq. Miles	Occupied Residential Houses		Total No. of Persons Enumerated		
					No. of Houses	No. of Households	Total	Males	Females
1	2			3	4	5	6	7	8
73	T. Kalligudi (P)	...	P. R. S. Pw.	2·53	445	485	2,033	1,022	1,011
74	Alangudi Mahajanam (P)	...	P. R. S. Pw. Tk. Cs.	2·54	253	254	973	506	467
75	Mangudi (P)	...	P. S. Pw. Riv. Ei.	...	188	191	827	408	419
76	Natham (P)	...	...	2·09	158	179	759	389	370
77	Alambakkam (P)	...	P. R. Pw. Tk.	2·50	471	521	2,267	1,091	1,176
78	Thinnakulam (P)	...	R. Pw.	4·58	291	307	1,285	635	650
79	Virahalur (P)	...	P. M. H. R. S. Pw. Riv.	...	624	673	2,722	1,303	1,419
80	Alambadi (P)	...	P. R. S. Pw. Tk.	1·96	282	321	1,289	636	653
81	Ariyur (P)	...	P. M. D. R. S.Pw.Ei.E.Cs.	2·54	579	579	2,494	1,195	1,299
82	Thinniam (P)	...	P. L. R. S. Pw.	1·88	464	466	1,836	870	966
83	Sembarai (P)	...	P. R. S. Pw. Vh. Cs.	1·16	299	303	1,182	600	582
84	Komakudi (P)	...	P. M. R. S. Pw.	0·92	192	194	821	415	406
85	Sirumayankudi (P)	...	P. L. Rly. R. Tel. S. Pw. Ei. E.	2·47	720	796	3,158	1,571	1,587
87	Thirumangalam (P)	...	P. R. Pw. Tk. Ei. Ea. E.	2·17	867	981	3,840	1,868	1,972
88	Nagari (P)	...	P. Mcw. R. S. Pw. Tk.	1·38	426	438	1,800	879	921
89	Keelaperungavur (P)	...	P. R. S. Pw. Tk.	1·08	319	362	1,567	754	813
90	Marudhur (P)	...	P. R. S. Pw. Tk.	1·79	426	439	1,870	962	908
91	Madagudi (P)	...	P. R. S. Tk. Ea. E.	1·98	654	654	2,824	1,420	1,404
92	Koothur (P)	...	P. Rly. R. Pw. Tk. Ei. E.	1·27	472	478	1,994	979	1,015
93	Thiruvasal (P)	...	P. R. S. Pw. Tk. E. Cs.	1 35	325	325	1,245	602	643
94	Madhavaperumalkoil (P)	...	P. R. Pw. Tk. Ei. E.	2·27	534	540	2,209	1,108	1,101
95	Biksandarkoil (P)	...	P. M. Rly. R. Tel. S. Pw. Tk. Ei. E.	2·71	799	811	3,778	1,789	1,989
96	Thalakkudi (P)	...	P. R. Pw. Tk. Ei.	1·00	465	494	1,978	960	1,018
97	Appadurai (P)	...	P. Hos. Rly. R. S. Pw. Tk. Ei.	1·26	400	442	2,000	978	1,022
98	Esanakorai (P)	...	P. Mcw. Rly. R. S. Pw. Tk. Ei.	1·09	349	353	1,416	675	741
99	Pudukudi (P)	...	P. Rly. R. Pw. Tk.	0·86	164	164	697	336	361
100	Sirumarudhur (P)	...	P. R. Pw. Tk. E.	0·70	228	228	884	440	444
101	Valadi (P)	...	P. M. L. Mp. Rly. R. S. Pw. Tk.	1·04	587	589	2,499	1,180	1,319
102	T. Valavanoor (P)	...	P. L. R. Pw. Tk.	1·52	235	235	946	489	457
103	Thirumanamedu (P)	...	P. R. S. Pw. Tk. Ei. E.	1·92	716	716	2.890	1,442	1,448
104	Jawanthinathapuram (P)	...	P. M. R. S. Pw. Ei. Ea. E.	1·12	286	311	1,123	516	607
105	Edayathumangalam (P)	...	P. M. L. R. S. Pw.	1·41	419	420	1.822	860	962
106	Pambaramsuthi (P)	...	P. R. S. Pw. Tk.	0·76	237	238	1,036	518	518
107	Nerunjalakudi (P)	...	P. Rly. R. Pw. Tk. Ei. E.	0·90	355	403	1,632	810	822

DIRECTORY

TALUK—(contd.)

Scheduled Castes		Scheduled Tribes		Literate and Educated Persons		Total Workers (A-I to A-IX)		A–I		A–II	
M	F	M	F	M	F	M	F	M	F	M	F
9	10	11	12	13	14	15	16	17	18	19	20
420	419	...	...	521	159	696	433	485	278	122	129
91	74	...	...	295	55	358	138	204	12	49	75
34	38	...	...	276	115	283	153	175	52	99	97
...	...	...	...	110	13	263	178	194	132	47	43
121	127	...	...	335	55	646	518	503	475	21	28
36	31	...	...	364	112	429	127	360	84	4	10
31	36	...	...	787	452	781	485	427	248	58	90
164	149	...	...	328	83	414	209	223	82	1	21
291	281	...	...	573	276	726	257	418	24	169	194
243	267	...	...	437	184	560	97	316	48	143	25
163	168	...	...	289	76	378	74	253	10	85	...
95	94	...	...	254	76	253	135	204	95	26	31
493	473	...	...	829	323	1,001	624	470	165	265	312
281	285	...	...	868	209	1,203	666	814	362	156	147
137	136	...	...	393	172	509	332	262	105	152	216
234	245	...	...	426	215	469	468	313	328	106	131
471	478	...	...	468	126	596	351	364	134	154	200
537	571	...	...	846	244	941	871	406	245	428	563
306	357	...	...	552	170	592	287	146	35	53	135
175	190	...	...	272	89	392	254	152	55	43	77
473	493	...	...	542	201	676	463	186	145	129	117
537	589	...	...	1,142	617	983	409	221	15	75	110
403	432	...	...	567	232	601	460	176	145	35	49
202	219	...	...	572	186	588	256	346	226	69	16
82	100	...	...	339	131	389	121	158	29	71	51
130	133	...	...	180	53	211	159	118	37	29	72
246	225	...	...	200	74	274	176	102	4	112	158
342	366	...	...	692	417	659	337	316	197	65	68
107	101	...	...	251	60	287	101	131	13	73	46
240	249	...	...	714	190	870	358	412	69	211	95
42	44	...	...	339	215	285	156	160	59	68	69
205	253	...	...	462	250	479	179	238	69	112	87
134	137	....	...	296	102	311	239	200	164	74	67
280	304	...	...	482	222	491	163	145	82	115	33

VILLAGE

LALGUDI

Location Code Number	Name of Village/Panchayat		A-III		A-IV		A-V		A-VI	
			M	F	M	F	M	F	M	F
1	2		21	22	23	24	25	26	27	28
73	T. Kalligudi (P)	...	5	2	34	15	1	...	...	...
74	Alangudi Mahajanam (P)	...	10	...	3	...	3	1	6	...
75	Mangudi (P)	...	...	...	...	...	1	...	...	...
76	Natham (P)	...	4	1	2	...	...	1	2	...
77	Alambakkam (P)	...	2	2	1	...	96	1	1	...
78	Thinnakulam (P)	...	11	1	1	...	9	1	...	...
79	Virahalur (P)	...	13	1	37	14	22	3	14	...
80	Alambadi (P)	...	12	3	6	...	4	...	1	...
81	Ariyur (P)	...	6	...	11	2	3	...	2	...
82	Thinniam (P)	...	14	...	21	3	1	...	4	...
83	Sembarai (P)	...	11	2	8	...	...	...	3	2
84	Komakudi (P)	...	1	...	5	...	2	...	2	...
85	Sirumayankudi (P)	...	23	12	37	13	10	1	8	7
87	Thirumangalam (P)	...	14	9	47	39	11	2	4	...
88	Nagari (P)	...	...	...	15	...	9	...	5	...
89	Keelaperungavur (P)	...	...	1	6	...	7	...	3	...
90	Marudhur (P)	...	2	1	20	11	1	...	1	...
91	Madagudi (P)	...	27	5	...	21	18	11	3	...
92	Koothur (P)	...	22	5	71	30	104	3	5	...
93	Thiruvasal (P)	...	12	1	67	39	5	10	12	...
94	Madhavaperumalkoil (P)	...	33	13	19	5	99	37	14	...
95	Bikshandarkoil (P)	...	8	2	30	5	141	2	26	...
96	Thalakkudi (P)	...	2	2	120	112	49	8	8	...
97	Appadurai (P)	...	5	...	89	8	7	...	6	1
98	Esanakorai (P)	...	2	3	26	6	4	...	1	...
99	Pudukudi (P)	...	8	8	15	30	8	...	6	...
100	Sirumarudhur (P)	...	7	1	2	1	8	...	7	...
101	Valadi (P)	...	19	3	15	6	23	2	9	...
102	T. Valavanoor (P)	...	2	...	9	4	8	...	3	...
103	Thirumanamedu (P)	...	14	8	47	11	17	5	8	...
104	Jawanthinathapuram (P)	...	3	7	4	...	2	...	1	...
105	Edayathumangalam (P)	...	11	...	5	1	5	...	1	...
106	Pambaramsuthi (P)	...	1	...	6	5	2	...	1	...
107	Nerunjalakudi (P)	...	15	3	49	12	32	4	1	...

DIRECTORY

TALUK—(contd.)

A-VII		A-VIII		A-IX		B-X		Name of the Panchayat in which it is now included with the date of inclusion with other components if any
M	F	M	F	M	F	M	F	
29	30	31	32	33	34	35	36	37
12	5	2	...	35	4	326	578	...
16	...	4	...	63	50	148	329	...
...	...	1	...	7	4	125	266	...
5	...	...	...	9	1	126	192	...
3	3	1	...	18	9	445	658	...
1	...	...	...	43	31	206	523	...
28	3	4	...	178	126	522	934	...
9	1	1	...	157	102	222	444	...
12	2	2	...	103	35	469	1,042	...
4	1	3	...	54	20	310	869	...
4	4	...	...	14	56	222	508	...
4	5	1	...	8	4	162	271	...
24	8	11	...	153	106	570	963	...
27	10	3	...	127	97	665	1,306	...
23	2	...	...	43	9	370	589	...
9	1	...	...	25	7	285	345	...
8	...	1	...	45	5	366	557	...
15	11	2	...	42	15	479	533	...
31	10	30	...	130	69	387	728	...
14	8	5	...	82	64	210	389	...
34	24	13	...	149	122	432	638	...
65	9	84	...	333	266	806	1,580	...
42	6	44	...	125	138	359	558	...
20	3	9	...	37	2	390	766	...
24	4	11	...	92	28	286	620	...
5	3	2	...	20	9	125	202	...
13	5	8	...	15	7	166	268	...
37	4	27	...	148	57	521	982	...
7	2	3	...	51	36	202	356	...
28	13	8	...	125	157	572	1,090	...
11	2	4	...	32	19	231	451	...
23	4	6	...	78	18	381	783	...
9	1	2	...	16	2	207	279	...
46	18	8	...	80	11	319	659	...

VILLAGE

LALGUDI

Location Code Number	Name of Village/Panchayat			Area in Sq. Miles	Occupied Residential Houses		Total No. of Persons Enumerated		
					No. of Houses	No. of Households	Total	Males	Females
1	2			3	4	5	6	7	8
108	Angarai (P)	...	P. M. R. S. Pw. Ei. E.	1·30	524	533	2,192	1,107	1,085
110	Manakkal (P)	...	P. R. S. Pw. Ei. E. Cs.	1·67	753	773	3,024	1,469	1,555
111	Mettupatti (P)	...	P. R. S. Pw.	1·49	180	184	783	366	417
112	Keelambil (P)	...	P. R. S. Pw. Ei. E. Cs.	1·62	296	306	1,289	622	667
113	Mangammalpuram (P)	...	P. M. H. L. D. Mp. R. S. Pw. Ei. E. Cs.	2·12	441	447	1,866	921	945
114	Jangamarajapuram (P)	...	P. M. R. S. Pw. Ei. E. Cs.	0·75	546	565	2,151	1,074	1,077
115	Athikudi (P)	...	P. D. Mp. R. S. Pw. Ei. E. Cs.	1·41	603	605	2,431	1,124	1,307
116	Sathamangalam (P)	...	P. M. L. R. S. Pw.	1·62	521	521	2,182	1,079	1,103
117	Koothur (P)	...	P. M. D. Mcw. R. S. Pw. Riv.	2·18	455	455	1,850	893	957
			Total ...	**342·68**	**52,824**	**55,870**	**225,796**	**110,821**	**114,975**

DIRECTORY

TALUK—(contd.)

Scheduled Castes		Scheduled Tribes		Literate and Educated Persons		Total Workers (A-I to A-IX)		A-I		A-II	
M	F	M	F	M	F	M	F	M	F	M	F
9	10	11	12	13	14	15	16	17	18	19	20
316	304	...	...	634	346	612	245	183	92	108	62
227	225	...	...	965	452	841	212	306	37	86	47
145	153	...	...	157	95	192	141	103	14	5	2
313	288	...	...	300	113	381	204	153	88	125	103
248	235	...	...	521	197	512	327	229	127	122	147
215	200	...	...	577	237	666	482	401	264	64	98
151	181	...	...	600	265	687	284	227	36	284	199
197	190	...	...	455	77	663	212	352	40	262	167
83	75	...	...	549	190	551	353	258	12	123	244
21,759	**22,416**	...	...	**51,553**	**16,512**	**70,337**	**46,058**	**40,684**	**25,019**	**10,173**	**12,921**

VILLAGE

LALGUDI

Location Code Number	Name of Village/Panchayat		A-III		A-IV		A-V		A-VI	
			M	F	M	F	M	F	M	F
1	2		21	22	23	24	25	26	27	28
108	Angarai (P)	...	8	...	34	20	61	28	12	...
110	Manakkal	...	8	1	38	6	30	2	11	2
111	Mettupatti (P)	...	...	1	4	...	2	...	...	...
112	Keelambil (P)	...	3	1	20	5	12	...	20	...
113	Mangammalpuram (P)	...	...	...	6	8	28	3	...	...
114	Jangamarajapuram (P)	...	1	2	32	11	8	1	3	...
115	Athikudi (P)	...	6	2	49	21	30	7	5	...
116	Sathamangalam (P)	...	...	...	18	...	1	...	...	...
117	Koothur (P)	...	6	3	27	16	4	...	3	...
	Total	...	**1,464**	**760**	**4,619**	**1,425**	**2,257**	**248**	**972**	**155**

DIRECTORY

TALUK—(contd.)

A–VII		A–VIII		A–IX		B–X Non-workers		Name of the Panchayat in which it is now included with the date of inclusion with other components if any
M	F	M	F	M	F	M	F	
29	30	31	32	33	34	35	36	37
21	2	25	...	160	41	495	840	...
59	7	23	...	280	110	628	1,343	...
5	1	1	...	72	123	174	276	...
16	1	1	...	31	6	241	463	...
18	8	2	...	107	34	409	618	...
21	2	3	...	133	104	488	595	...
23	4	5	...	58	15	437	1,023	...
18	4	1	...	19	1	416	891	...
15	4	2	...	113	74	342	604	...
1,787	**405**	**573**	**2**	**7,808**	**5,123**	**40,484**	**68,917**	...

TOWN

LALGUDI

Location Code Number	Name of Town			Area in Sq. Miles	Occupied Residential Houses		Total No. of Persons Enumerated		
					No. of Houses	No. of Households	Total	Males	Females
1	2			3	4	5	6	7	8
40	Kallagudi (P)		P. M. H. T. L. Hos. Mcw. Mp. Rly. R. Pt. Tel. S. Pw. Tk. Ei. E. Cs.						
	Locality 1	E. B. 93 ...	...	...	301	320	1,222	622	600
	Locality 2	E. B. 94 ...	...	...	142	161	664	345	319
	Locality 3	E. B. 95 ...	...	...	105	124	540	278	262
		96 ...	...	...	185	185	883	456	427
			Total	...	**290**	**309**	**1,423**	**734**	**689**
	Locality 4	E. B. 97 ...	...	...	144	146	545	284	261
		98 ...	...	...	68	171	704	421	283
			Total	...	**212**	**317**	**1,249**	**705**	**544**
	Locality 5	E. B. 99 ...	...	...	227	245	1,013	486	527
	Locality 6	E. B. 100 ...	...	...	139	139	726	379	347
		101 ...	...	...	110	112	569	308	261
			Total	...	**249**	**251**	**1,295**	**687**	**608**
	Locality 7	E. B. 102 ...	...	...	111	111	552	281	271
		103 ...	...	...	95	95	459	242	217
		104 ...	...	...	151	151	637	350	287
			Total	...	**357**	**357**	**1,648**	**873**	**775**
	Locality 8	E. B. 105 ...	...	...	133	133	495	255	240
	Locality 9	E. B. 106 ...	...	...	99	103	508	239	269
		107 ...	...	...	121	128	512	236	276
		108 ...	...	...	85	89	348	184	164
			Total	...	**305**	**320**	**1,368**	**659**	**709**
			Town Total	**4·26**	**2,216**	**2,413**	**10,377**	**5,366**	**5,011**
63	Manachanallur (P)		P. M. H. L. D. Hos. Rhc. Mcw. Mp. R. Pt. Tel. S. Pw. Tk. Ei. Ea. E.						
	Locality 1	E. B. 205 ...	...	...	120	140	634	331	303
		206 ...	...	...	122	165	590	305	285
		207 ...	...	...	223	262	1,060	540	520
		208 ...	...	...	101	154	567	284	283
		209 ...	...	...	117	158	655	324	331
		210 ...	...	...	125	147	627	319	308
		211 ...	...	...	153	153	767	378	389
		212 ...	...	...	285	288	1,265	589	676
		213 ...	...	...	200	234	948	478	470
		214 ...	...	...	73	77	381	176	205

DIRECTORY

TALUK—(contd.)

Scheduled Castes		Scheduled Tribes		Literate and Educated Persons		Total Workers A-I to A-IX		A–I		A–II	
M	F	M	F	M	F	M	F	M	F	M	F
9	10	11	12	13	14	15	16	17	18	19	20
12	13	...	...	341	134	369	125	80	87	7	18
...	...	...	...	196	29	226	15	69	7	35	4
...	...	...	...	156	67	146	16	13	4	1	4
...	...	...	...	213	67	272	70	48	48	...	...
...	...	...	...	**369**	**134**	**418**	**86**	**61**	**52**	**1**	**4**
39	39	...	...	163	65	191	43	13	11	2	5
...	...	...	...	274	95	287	6	...	...	...	...
39	**39**	...	...	**437**	**160**	**478**	**49**	**13**	**11**	**2**	**5**
142	149	...	...	194	87	281	44	28	6	16	18
...	...	...	...	299	241	172	5	...	...	...	...
...	...	...	...	258	177	192	4	...	...	...	...
...	...	...	...	**557**	**418**	**364**	**9**	...	...	...	...
1	1	...	...	216	153	129	6	...	4	...	...
7	2	...	...	163	122	109	3	...	1	...	...
2	1	...	...	249	123	177	5	...	2	...	...
10	**4**	...	...	**628**	**398**	**415**	**14**	...	**7**	...	...
16	19	...	...	103	19	160	74	...	2	...	...
...	...	...	...	90	19	106	114	...	...	...	...
45	59	...	...	87	27	129	120	...	2	...	...
5	8	...	...	64	8	92	75	...	...	...	...
50	**67**	...	...	**241**	**54**	**327**	**309**	...	**2**	...	...
269	**291**			**3,066**	**1,433**	**3,038**	**725**	**251**	**174**	**61**	**49**
...	...	...	...	251	145	159	5	...	...	...	...
...	...	...	...	151	51	181	54	3	...	3	1
...	...	...	...	335	125	307	79	15	1	...	1
...	...	...	...	140	27	167	54	2	...	1	2
...	...	...	...	199	65	179	36	3	1	...	...
...	...	...	...	175	109	169	12	5	...	...	...
...	...	...	...	242	116	192	20	10	...	...	...
96	107	...	...	319	117	325	28	5	...	59	16
101	111	...	...	292	127	278	115	37	1	2	5
...	...	...	...	132	60	101	17	4	...	...	...

Location Code Number	Name of Town		A-III		A-IV		A-V	
			M	F	M	F	M	F
1	2		21	22	23	24	25	26
40	Kallagudi (P)—(*contd.*)							
	Locality 1	E. B. 93 ...	1	...	...	...	188	9
	Locality 2	E. B. 94 ...	...	...	...	...	78	1
	Locality 3	E. B. 95 ...	2	...	...	...	94	4
		66 ...	...	...	...	...	173	17
		Total ...	**2**	...	...	...	**267**	**21**
	Locality 4	E.B.. 97 ...	3	...	...	...	78	...
		98 ...	5	...	...	...	124	...
		Total ...	**8**	...	...	...	**202**	...
	Locality 5	E. B. 99 ...	...	...	2	...	141	3
	Locality 6	E. B. 100 ...	...	...	...	...	160	2
		101 ...	...	...	...	...	161	...
		Total ...	...	...	...	...	**321**	**2**
	Locality 7	E. B. 102 ...	...	...	...	...	125	1
		103 ...	...	...	...	...	101	2
		104 ...	1	...	...	...	148	...
		Total ...	**1**	...	...	...	**374**	**3**
	Locality 8	E. B. 105 ...	5	4	8	...	60	19
	Locality 9	E. B. 106 ...	...	...	...	...	105	114
		107 ...	...	...	...	...	97	94
		108 ...	...	...	...	...	75	64
		Total ...	...	...	...	...	**277**	**272**
		Town Total ...	**17**	**4**	**10**	...	**1,908**	**330**
63	Manachanallur (P)—(*contd.*)							
	Locality 1	E. B. 205 ...	1	...	1	...	31	...
		206 ...	1	...	7	1	69	38
		207 ...	3	...	19	8	103	58
		208 ...	...	...	27	4	71	41
		209 ...	...	...	12	6	87	26
		210 ...	1	...	...	2	40	1
		211 ...	...	...	5	...	102	3
		212 ...	4	...	15	2	117	6
		213 ...	3	...	48	4	30	8
		214 ...	3	...	6	...	32	12

DIRECTORY

TALUK—(contd.)

A–VI		A–VII		A–VIII		A–IX		B–X Non-workers	
M	F	M	F	M	F	M	F	M	F
27	28	29	30	31	32	33	34	35	36
30	6	25	...	6	...	32	5	253	475
5	...	26	3	...	...	13	...	119	304
...	...	12	...	6	...	18	4	132	246
2	2	19	2	5	...	25	1	184	357
2	**2**	**31**	**2**	**11**	...	**43**	**5**	**316**	**603**
1	...	21	1	5	1	68	25	93	218
5	1	54	3	3	...	96	2	134	277
6	**1**	**75**	**4**	**8**	**1**	**164**	**27**	**227**	**495**
10	3	6	1	7	...	71	13	205	483
1	...	1	...	1	...	9	3	207	342
2	...	3	...	3	...	23	4	116	257
3	...	**4**	...	**4**	...	**32**	**7**	**323**	**599**
1	...	1	...	...	...	2	1	152	265
...	...	...	...	1	...	7	...	133	214
2	...	3	...	2	...	21	3	173	282
3	...	**4**	...	**3**	...	**30**	**4**	**458**	**761**
12	4	13	...	3	...	59	45	95	166
...	...	...	...	...	...	1	...	133	155
10	16	1	...	1	...	20	8	107	156
...	...	...	...	...	...	17	11	92	89
10	**16**	**1**	...	**1**	...	**38**	**19**	**332**	**400**
81	**32**	**185**	**10**	**43**	**1**	**482**	**125**	**2,328**	**4,286**
5	...	43	...	14	...	64	5	172	298
13	...	33	3	16	...	36	11	124	231
11	3	87	5	33	...	36	3	233	441
...	...	20	2	23	...	23	5	117	229
4	...	48	...	14	...	11	3	145	295
...	...	60	2	10	...	53	7	150	296
5	...	48	2	7	...	15	15	186	369
10	...	70	3	9	...	36	1	264	648
3	1	35	6	18	...	102	94	200	355
1	...	39	1	5	...	11	4	75	188

TOWN

LALGUDI

Location Code Number	Name of Town			Area in Sq. Miles	Occupied Residential Houses		Total No. of Persons Enumerated		
					No. of Houses	No. of Households	Total	Males	Females
1	2			3	4	5	6	7	8
63	Manachanallur—(*contd*)								
	Locality 1 E. B. 215	...	...	...	70	70	286	133	153
		Total	...	...	**1,589**	**1,848**	**7,780**	**3,857**	**3,923**
	Locality 2 E. B. 216	...	...	...	203	203	933	471	462
	Locality 3 E. B. 217	...	...	...	76	111	397	192	205
	Locality 4 E. B. 218	...	...	...	235	235	940	448	492
		Town Total	...	**3·33**	**2,103**	**2,397**	**10,050**	**4,968**	**5,082**
86	Poovalur (P)	P. M. H. L. D. Mcw. Mp. R. S. Pw. Tk. Ei. E. Cs. B.							
	Locality 1 E. B. 282	...	...	...	102	165	713	353	360
	283	...	...	...	179	187	731	376	355
		Total	...	...	**281**	**352**	**1,444**	**729**	**715**
	Locality 2 E. B. 284	...	...	...	145	160	639	317	322
	285	...	...	...	80	81	454	236	218
	286	...	...	...	206	206	861	428	433
		Total	...	...	**431**	**447**	**1,954**	**981**	**973**
	Locality 3 E. B. 287	...	...	...	195	205	808	407	401
	288	...	...	...	156	163	649	319	330
	289	...	...	...	176	176	696	331	365
		Total	...	...	**527**	**544**	**2,153**	**1,057**	**1,096**
	Locality 4 E. B. 290	...	...	...	133	133	584	288	296
		Town Total	...	**2·57**	**1,372**	**1,476**	**6,135**	**3,055**	**3,080**
109	Lalgudi (P)	P. M. H. L. D. Hos. Mcw. Mp. Rly. R. Pt. Tel. S. Pw. Ei. E. Vh.							
	Locality 1 E. B. 338	...	...	...	86	117	462	251	211
	339	...	...	...	152	183	793	377	416
	340	...	...	...	161	195	1,006	484	522
	341	...	...	...	72	96	475	233	242
	342	...	...	...	94	126	656	338	318
	343	...	...	...	134	134	550	269	281
	344	...	...	...	27	138	599	287	312
	344 A	...	...	...	34	121	478	212	266
	345	...	...	...	175	186	789	385	404
	346	...	...	...	133	141	571	283	288
	347	...	...	...	109	119	502	237	265

DIRECTORY

TALUK—(contd.)

Scheduled Castes		Scheduled Tribes		Literate and Educated Persons		Total Workers (A-I to A-IX)		A–I		A–II	
M	F	M	F	M	F	M	F	M	F	M	F
9	10	11	12	13	14	15	16	17	18	19	20
...	...	...	...	93	71	64	14	2	...	...	...
197	**218**	...	...	**2,329**	**1,013**	**2,122**	**434**	**86**	**3**	**65**	**25**
323	329	...	...	247	97	256	26	109	...	1	...
55	46	...	...	135	41	129	43	40	3	18	12
237	270	...	...	261	59	273	201	160	15	58	163
812	**863**	...	...	**2,972**	**1,210**	**2,780**	**704**	**395**	**21**	**142**	**200**
52	30	...	...	214	126	208	52	54	1	...	...
279	274	...	...	160	36	235	231	138	139	49	68
331	**304**	...	...	**374**	**162**	**443**	**283**	**192**	**140**	**49**	**68**
11	8	...	...	161	50	187	62	74	8	15	11
...	...	...	...	246	88	110	29	26	...	...	...
9	15	...	...	253	125	249	56	71	14	12	7
20	**23**	...	...	**660**	**263**	**546**	**147**	**171**	**22**	**27**	**18**
20	20	...	...	252	73	222	139	60	49	45	73
143	151	...	...	171	63	213	141	63	53	32	37
...	...	...	...	219	71	213	100	43	16	...	...
163	**171**	...	...	**642**	**207**	**648**	**380**	**166**	**118**	**77**	**110**
13	8	...	...	204	86	169	16	121	9	32	7
527	**506**	...	...	**1,880**	**718**	**1,806**	**826**	**650**	**289**	**185**	**203**
40	43	...	...	162	75	142	23	...	...	5	...
7	6	...	...	277	226	186	13	16	...	...	...
...	...	...	...	371	254	237	27	22	6	1	...
1	3	...	...	181	160	78	9	11	...	...	...
...	...	...	...	278	221	157	12	15	...	1	...
...	...	...	...	171	86	154	23	13	...	...	...
...	...	...	...	196	113	153	33	15	...	62	...
...	...	...	...	160	100	123	40	15	...	40	1
...	...	...	...	313	209	190	44	6	...	4	...
33	29	...	...	156	62	167	76	30	...	65	64
3	3	...	...	124	61	131	46	20	...	1	...

Location Code Number	Name of Town		A–III		A–IV		A–V	
			M	F	M	F	M	F
1	2		22	23	24	25	26	27
63	Manachanallur (P)—(*concld.*)							
	Locality 1	E. B. 215 ...	4	...	...	—	6	1
		Total ...	**20**	**1**	**140**	**27**	**688**	**189**
	Locality 2	E. B. 216 ...	2	...	3	—	22	...
	Locality 3	E. B. 217 ...	7	2	2	1	35	21
	Locality 4	E. B. 218 ...	2	1	1	—	22	1
		Town Total ...	**31**	**4**	**146**	**28**	**767**	**211**
86	Poovalur (P)—(*concld.*)							
	Locality 1	E. B. 282 ...	1	—	14	18	28	...
		283 —	—	—	1	1	11	...
		Total ...	**1**	**...**	**15**	**19**	**39**	**...**
	Locality 2	E. B. 284 ...	2	...	44	35	11	3
		285 —	...	...	25	23	7	...
		286 ...	7	...	20	16	58	3
		Total ...	**9**	**...**	**89**	**74**	**76**	**6**
	Locality 3	E. B. 287 ...	...	...	13	3	14	...
		288 ...	1	...	65	28	5	5
		289 ...	15	...	59	49	23	2
		Total ...	**16**	**...**	**137**	**80**	**42**	**7**
	Locality 4	E. B. 290 ...	...	...	...	...	2	...
		Town Total ...	**26**	**...**	**241**	**173**	**159**	**13**
109	Lalgudi (P)—(*contd*)							
	Locality 1	E. B. 338 ...	...	1	8	...	18	3
		339 ...	2	...	8	...	27	...
		340 ...	13	...	25	...	8	...
		341 ...	...	...	...	...	6	...
		342 ...	...	...	...	2	13	...
		343 ...	44	...	2	...	20	5
		344 ...	1	...	...	...	15	6
		344 A ...	1	...	...	...	14	4
		345 ...	2	...	...	...	48	2
		346 ...	5	3	...	...	19	...
		347 ...	1	1	4	5	22	4

DIRECTORY

TALUK—(contd.)

A–VI		A–VII		A–VIII		A–IX		B–X Non-workers	
M	F	M	F	M	F	M	F	M	F
27	28	29	30	31	32	33	34	35	36
2	...	12	1	4	...	34	12	69	139
54	**4**	**495**	**25**	**153**	...	**421**	**160**	**1,735**	**3,489**
...	...	5	...	9	...	105	26	215	436
...	...	11	1	2	...	14	3	63	162
3	...	7	3	5	...	15	18	175	291
57	**4**	**518**	**29**	**169**	...	**555**	**207**	**2,188**	**4,378**
1	...	12	3	4	...	94	30	145	308
...	...	3	...	3	...	30	23	141	124
1	...	**15**	**3**	**7**	...	**124**	**53**	**286**	**432**
1	...	9	1	2	...	29	4	130	260
...	...	24	...	7	...	21	6	126	189
2	...	32	2	6	...	41	14	179	377
3	...	**65**	**3**	**15**	...	**91**	**24**	**435**	**826**
4	...	10	4	4	...	72	10	185	262
...	...	24	4	2	...	21	14	106	189
10	...	17	10	12	...	34	23	118	265
14	...	**51**	**18**	**18**	...	**127**	**47**	**409**	**716**
2	...	3	...	...	...	9	...	119	280
20	...	**134**	**24**	**40**	...	**351**	**124**	**1,249**	**2,254**
7	...	24	...	30	...	50	19	109	188
8	...	36	4	17	1	72	8	191	403
16	...	33	2	23	...	96	19	247	495
6	...	7	...	20	...	28	**9**	155	233
2	...	46	...	9	...	71	10	181	306
8	...	41	16	4	...	22	2	115	258
7	...	31	23	3	1	19	3	134	279
4	...	25	24	2	...	22	11	89	226
14	2	*52*	*15*	4	...	*60*	*25*	*195*	360
2	...	19	4	6	...	21	5	116	212
12	1	25	12	12	...	34	23	106	219

TOWN

LALGUDI

Location Code Number	Name of Town			Area in Sq. Miles	Occupied Residential Houses		Total No. of Pesrons Enumerated		
					No. of Houses	No. of Households	Total	Males	Females
1	2			3	4	5	6	7	8
109	Lalgudi (P)—(*contd.*)								
	Locality 1	E. B. 348 ...	...	...	163	163	562	241	321
		349 ...	...	...	162	189	832	421	411
			Total	...	**1,502**	**1,908**	**8,275**	**4,018**	**4,257**
	Locality 2	E. B. 350 ...	...	...	101	224	867	425	442
		351 ...	...	...	167	212	856	423	433
		352 ...	...	...	138	138	568	278	290
		353 ...	...	...	90	121	428	219	209
			Total	...	**496**	**695**	**2,719**	**1,345**	**1,374**
	Locality 3	E. B. 354 ...	...	...	80	80	357	182	175
		355 ...	...	...	98	98	467	247	220
		355 A ...	...	...	79	79	329	193	136
		356 ...	...	...	128	142	770	459	311
		357 ...	...	...	127	216	957	479	478
			Total	...	**512**	**615**	**2,880**	**1,560**	**1,320**
	Town Total			**3·45**	**2,510**	**3,218**	**13,874**	**6,923**	**6,951**

DIRECTORY

TALUK—(contd.)

Scheduled Castes		Scheduled Tribes		Literate and Educated Persons		Total Workers (A-I to A-IX)		A-I		A-II	
M	F	M	F	M	F	M	F	M	F	M	F
9	10	11	12	13	14	15	16	17	18	19	20
118	146	...	...	118	61	175	94	39	9	48	63
4	12	...	...	272	100	228	23	15	...	5	...
206	**242**	...	...	**2,779**	**1,728**	**2,121**	**463**	**217**	**15**	**232**	**128**
...	...	...	...	289	112	258	94	32	...	**7**	**1**
290	294	...	...	150	46	295	316	117	118	170	198
...	...	...	...	149	74	171	27	66	3	54	16
28	30	...	...	105	26	148	150	76	76	4	4
318	**324**	...	...	**693**	**258**	**872**	**587**	**291**	**197**	**235**	**219**
...	...	...	...	102	46	104	53	39	22	13	17
5	...	...	...	132	49	167	47	53	14	19	11
53	48	...	...	90	18	136	49	5	3	...	1
102	3	...	...	370	147	173	16	6	...	...	...
198	103	...	...	258	113	302	138	64	30	72	83
358	**154**	...	...	**952**	**373**	**882**	**303**	**167**	**69**	**104**	**112**
882	**720**	...	...	**4,424**	**2,359**	**3,875**	**1,353**	**675**	**281**	**571**	**459**

TOWN

LALGUDI

Location Code Number	Name of Town		A–III		A–IV		A–V	
			M	F	M	F	M	F
1	2		21	22	23	24	25	26
109	Lalgudi (P)—(*concld*)							
	Locality 1	E. B. 348 ...	...	...	1	...	10	1
		349 ...	1	...	4	1	49	1
		Total ...	**70**	**5**	**52**	**8**	**269**	**26**
	Locality 2	E. B. 350 ...	18	...	2	...	43	18
		351 ...	...	...	...	...	...	...
		352 ...	1	...	10	6	13	...
		353 ...	...	1	...	...	2	...
		Total ...	**19**	**1**	**12**	**6**	**58**	**18**
	Locality 3	E. B. 354 ...	2	...	5	3	12	...
		355 ...	5	1	12	4	19	1
		355 A ...	...	...	7	2	10	4
		356 ...	1	...	...	...	21	3
		357 ...	3	2	13	1	32	1
		Total ...	**11**	**3**	**37**	**10**	**94**	**9**
	Town Total ...		**100**	**9**	**101**	**24**	**421**	**53**

DIRECTORY

TALUK—(contd.)

A-VI		A-VII		A-VIII		A-IX		B-X Non-workers	
M	F	M	F	M	F	M	F	M	F
27	28	29	30	31	32	33	34	35	36
13	...	3	2	5	...	56	19	66	227
6	...	66	8	22	...	60	13	193	388
105	**3**	**408**	**110**	**157**	**2**	**611**	**166**	**1,897**	**3,794**
6	3	75	26	20	...	55	46	167	348
...	...	...	...	2	...	6	...	128	117
4	...	7	...	1	...	15	2	107	263
...	1	...	1	1	...	65	67	71	59
10	**4**	**82**	**27**	**24**	...	**141**	**115**	**473**	**787**
4	1	3	1	5	...	21	9	78	122
...	...	25	1	6	...	28	15	80	173
1	...	15	2	3	...	95	37	57	87
4	...	45	2	25	...	71	11	286	295
4	...	49	8	17	...	48	13	177	340
13	**1**	**137**	**14**	**56**	...	**263**	**85**	**678**	**1,017**
128	**8**	**627**	**151**	**237**	**2**	**1,015**	**366**	**3,048**	**5,598**

4. MUSIRI TALUK

MUSIRI TALUK
TIRUCHIRAPALLI DISTRICT

SCALE

2 0 2 4 6 Miles

Kilometres 2 0 2 4 6

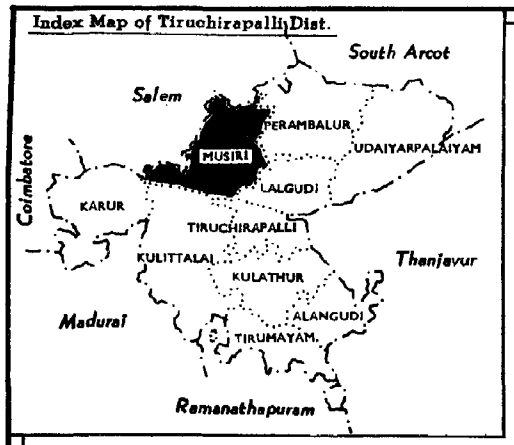

PANCHAYAT UNIONS

A Uppiliapuram
B Turaiyur
C Tattayyangarpet
D Thottiyam
E Musiri

REFERENCE

District Boundary
Taluk Boundary
Panchayat Union Boundary
Taluk Head Quarters (Underlined thus)
State Highways
Other Important Roads
River with Stream
Towns
Uninhabited Village
Village having Population below 2000
Village having Population 2000 - 5000
Village having Population Above 5000

RASIPURAM TALUK
SALEM DISTRICT

ATTUR TALUK
SALEM DISTRICT

NAMAKKAL TALUK
SALEM DISTRICT

KARUR TALUK

KULITTALAI TALUK

TIRUCHIRAPALLI TALUK

LALGUDI TALUK

PERAMBALUR TALUK

Attur
Mettupalayam
Namakkal
Tattayyangarpet
Turaiyur
Perambalur
Thottiam
Kattuputhur
MUSIRI
Lalgudi
Omandur
Sirukambur
Alyar River
CAUVERY RIVER

78° 0' 78° 10' 78° 20' 78° 40'
11° 10' 11° 0'

CENSUS - MADRAS.

Reg. No. 239. '64 (Saka Era 1886) Copies 1100

Reproduced from Indentor's Original

Helio, P. Z. P. C. S. O., Madras.

ALPHABETICAL LIST OF VILLAGES

4. MUSIRI TALUK

Sl. No.	Name of village	Location Code Number	Sl. No.	Name of village	Location Code Number
1	Abinimangalam I (P) ...	61	39	Keerambur (P) ...	36
2	Adanur (P) ...	65	40	Kidaram (P) ...	103
3	Alagapuri (P) ...	47	41	Kodunthurai (P) ...	131
4	Alagarai (P) ...	118	42	Kollapatti (P) ...	55
5	Alathudayampatti (P) ...	29	43	Komangalam (P) ...	133
6	Amoor (P) ...	130	44	Kombai (P) ...	20
7	Anjalam (P) ...	75	45	Konappampatti I (P) ...	72
8	Appanallur (P) ...	94	46	Koppampatti (P) ...	4
9	Arachi (P) ...	68	47	Kottaiyur (P) ...	33
10	Arangur (P) ...	95	48	Kottapalayam (P) ...	10
11	Arasalur (P) ...	115	49	Kottathur (P) ...	59
12	Baderpettai (P) ...	24	50	Mahadevi (P) ...	49
13	Balakrishnampatti (P) ...	25	51	Mambarai (P) ...	83
14	Chinnapallipalayam (P) ...	108	52	Mangalam (P) ...	79
15	Devanur (P) ...	70	53	Maradi (P) ...	12
16	Elurpatti (P) ...	98	54	Maruvathur Z. (P) ...	22
17	Eragudi (P) ...	31	55	Mathurapuri (P) ...	40
18	Evoor (P) ...	129	56	Mavilipatti (P) ...	78
19	Govindapuram (P) ...	35	57	Melasandapalayam (P) ...	121
20	Gunaseepam (P) ...	135	58	Mettupalayam (P) ...	46
21	Inam Chokkanathapuram (P) ...	54	59	Moovanur ...	87
22	Inamokkarai (P) ...	14	60	Mooveli I (P) ...	126
23	Iyyampalayam (P) ...	127	61	Murugur (P) ...	34
24	Jambumadai (P) ...	73	62	Murungai (P) ...	102
25	Jayankondam I (P) ...	81	63	Musiri (P) ...	122
26	Kaduvatti (P) ...	112	64	Muthampatti I (P) ...	120
27	Kalathur M (P) ...	100	65	Muthiampalayam (P) ...	38
28	Kalingamudayampatti (P) ...	42	66	Naduvalur (P) ...	58
29	Kallathu Kombai (V) ...	26	67	Nagalapuram (P) ...	37
30	Kamalapuram (P) ...	96	68	Nagayanallur ...	99
31	Kamatchipuram (V) ...	32	69	Nallamathikombai (V) ...	27
22	Kamatchipuram T (P) ...	124	70	Narasingapuram (P) ...	17
33	Kannanore (P) ...	66	71	Natham (P) ...	113
34	Karattampatti I (P) ...	63	72	Neiveli (P) ...	132
35	Karikoil (P) ...	45	73	Pachaperumalpatti (P) ...	28
36	Karugudi (P) ...	50	74	Pagalavadi (P) ...	57
37	Kattukulam ...	86	75	Paithambarai (P) ...	69
38	Kattuputhur (P) ...	109	76	Paseri Kombai (P) ...	8

Sl. No.	Name of Village	Location Code Number
77	Peramangalam (P)	85
78	Periapallipalayam (P)	106
79	Perumalpalayam (P)	15
80	Perur (P)	90
81	Pidaramangalam (P)	104
82	Pillapalayam (P)	48
83	Poolancheri (P)	76
84	Pudupatti T (P)	64
85	Pudupatti M (P)	123
86	Pulivalam (P)	84
87	Puthanampatti (P)	60
88	Puthur T (P)	89
89	Puthur M (P)	114
90	Ranganathapuram T (P)	16
91	Sangampatti kombai I (V)	6
92	Sangampatti kombai II (V)	7
93	Seethapathi (P)	105
94	Senappanallur I (P)	43
95	Sergudi (P)	77
96	Sikkathambur (P)	23
97	Silai Pillayarputhur (P)	111
98	Singalandapuram Z (P)	56
99	Sithalarai (P)	119
100	Sithambur (P)	134
101	Sobanapuram (P)	3
102	Srinivasanallur (P)	117
103	Sriramasamudram (P)	110
104	Sirunavalur (P)	30
105	Sukkampatti kombai (V)	5
106	Surampatti (P)	93
107	Thathiengarpet	52
108	Thenbaranadu (P)	2
109	Thinnanore (P)	62
110	Thiruthalaiyur (P)	82
111	Thirthiamalai (P)	88
112	Tholugai (P)	1
113	Tholurpatti (P)	97
114	Thottiam (P)	116
115	Thulayanatham (P)	80
116	Thumbalam (P)	92
117	Tirunakonam (P)	128
118	Turaiyur Z (P)	39
119	Unniyur (P)	107
120	Uppiliapuram (P)	11
121	Urakkarai (P)	71
122	Urudayapatti (P)	51
123	Valasiramani (P)	74
124	Valavanthi (P)	91
125	Valavelpudur (P)	101
126	Valayeduppu (P)	67
127	Vannadu (P)	19
128	Varadarajapuram Z. (P)	21
129	Veeramachampatti (P)	53
130	Vellur (P)	125
131	Venkatachalapuram (P)	13
132	Venkatathanur (P)	18
133	Venkatesapuram Z. (P)	41
134	Visalakshiammalsamudram (P)	44
135	Vyrichettipalayam (P)	9

PANCHAYAT UNION

Sl. No.	L. C. No.	Name of Panchayat	Date of formation	Location Code/Units of 1961 Census constituting the Panchayat formed after 31-8-1960	Persons	Males	Females
1	2	3	4	5	6	7	8
		MUSIRI PANCHAYAT UNION					
		City Panchayat					
1	122	Musiri (P) ...	...	...	13,001	6,666	6,335
		Village Panchayats					
1	127	Ayyampalayam (P) ...	...	...	3,291	1,611	1,680
2	130	Amur (P) ...	...	...	2,442	1,174	1,268
3	61	Abinimangalam (P) ...	...	...	698	329	369
4	129	Evoor (P) ...	...	...	2,935	1,449	1,486
5	135	Gunaseelam (P) ...	...	...	2,218	1,074	1,144
6	81	Jayangondan (Inam) (P) ...	...	...	1,244	620	624
7	68	Karattampatti (P) ...	...	...	1,260	628	632
8	86	Kattukulam (P) ...	...	...	1,385	679	706
9	131	Kodundurai (P) ...	...	...	2,423	1,170	1,253
10	138	Komangalam (P) ...	...	...	1,948	964	984
11	59	Kottathur (P) ...	...	...	3,706	1,806	1,900
12	83	Manparai (P) ...	...	...	1,632	775	857
13	121	Melasandapalayam (P) ...	...	...	714	367	347
14	87	Muvanur Vengaimandalam (P) ...	...	...	3,048	1,514	1,534
15	132	Neiveli (P) ...	...	...	1,737	885	852
16	90	Perur (P) ...	...	...	3,934	2,018	1,916
17	85	Peramangalam (P) ...	...	...	2,204	1,039	1,165
18	84	Pulivalam (P) ...	...	...	2,245	1,129	1,116
19	128	Pudupatti (P) ...	...	...	4,359	2,171	2,188
20	60	Puthanampatti (P) ...	...	...	2,384	1,224	1,160
21	134	Chithambur (P) ...	...	...	1,704	841	863
22	126	Thinnakonam (P) ...	...	...	2,596	1,282	1,314

Sl. No.	L. C. No.	Name of Panchayat	Date of formation	Location Code/Units of 1961 Census constituting the Panchayat formed after 31-3-1960	Persons	Males	Females
1	2	3	4	5	6	7	8
		MUSIRI PANCHAYAT UNION—(*contd*)					
23	89	Thandalaiputhur (P) ...	...	...	6,261	3,062	3,199
24	88	Thiruthiamalai (P) ...	...	...	2,323	1,136	1,187
25	82	Thiruthalaiyur (P) ...	...	...	3,154	1,574	1,580
26	62	Thinnanur (P) ...	...	...	2,438	1,076	1,362
27	125	Vellur (P) ...	...	...	1,056	541	515
28	126	Muveli (Inam) (P) ...	...	...	557	263	294
29	124	Kamakshipatti (Inam) (P) ...	...	...	555	285	270
		THOTTIYAM PANCHAYAT UNION					
		City Panchayats					
1	116	Thottiyam (P) ...	...	...	9,549	4,807	4,742
2	109	Kattuputhur (P) ...	...	...	7,516	3,713	3,803
		Village Panchayats					
1	118	Alagarai (P) ...	...	...	9,323	4,645	4,678
2	95	Arangur (P) ...	...	...	2,334	1,186	1,148
3	115	Arasalur (P) ...	...	...	2,879	1,435	1,444
4	108	Chinnapallipalayam (P) ...	...	...	891	428	463
5	98	Elurpatti (P) ...	...	...	4,284	2,175	2,109
6	96	Kamalapuram (P) ...	...	...	2,836	1,439	1,397
7	112	Kaduvetti (P) ...	...	...	2,435	1,171	1,264
8	103	Kidaram (Inam) (P) ...	...	...	1,223	606	617
9	94	Kolakkudi (Appanallur) (P) ...	...	...	7,425	3,746	3,679
10	102	Murungai (P) ...	...	...	2,855	1,360	1,495
11	100	Murungai Kalathur (P) ...	...	...	3,411	1,660	1,751
12	114	M. Puthur (P) ...	...	...	2,456	1,217	1,239

PANCHAYAT UNION

Sl. No.	L. C. No.	Name of Panchayat	Date of formation	Location Code/Units of 1961 Census constituting the Panchayat formed after 31-3-1960	Persons	Males	Females
1	2	3	4	5	6	7	8
		THOTTIYAM PANCHAYAT UNION—*(concld)*					
13	99	Naganallur (P) ...	...	...	4,552	2,204	2,348
14	104	Pidaramangalam (P) ...	...	...	1,644	782	862
15	106	Periyapallipalayam (P) ...	...	...	1,072	496	576
16	105	Seethapatti (P) ...	...	...	1,185	594	591
17	111	Seelaipillayarputhur (P) ...	...	...	1,720	866	854
18	110	Sreermasamudram (P) ...	...	...	2,691	1,322	1,369
19	117	Seenivasanallur (P) ...	...	...	2,765	1,351	1,414
20	101	Valvelputhur (P) ...	...	...	520	281	239
21	107	Unniyur (P) ...	...	...	1,982	968	1,014
22	97	Tholurpatti (P) ...	...	...	6,292	3,158	3,134
23	113	Natham (P) ...	...	...	3,101	1,541	1,560
		THATHAYANGARPETTAI PANCHAYAT UNION					
		City Panchayats					
1	52	Thathayangarpettai (P) ...	...	...	8,960	4,435	4,525
2	46	Mettupalayam (P) ...	...	...	6,626	3,242	3,384
		Village Panchayats					
1	75	Anjalam (P) ...	...	...	2,018	1,010	1,008
2	68	Aroichi (P) ...	...	...	1,523	760	763
3	119	Sittilarai (P) ...	...	...	2,428	1,202	1,226
4	78	Jambumadai (P) ...	...	...	2,411	1,173	1,238
5	45	Karikali (P) ...	...	...	2,554	1,233	1,321
6	50	Karukudi (P) ...	...	...	1,207	648	659
7	72	Kollampatti (Konnapampatti) (P) ...	...	...	975	469	506
8	69	Paithambarai (P) ...	...	...	1,882	956	926

Sl. No.	L. C. No.	Name of Panchayat	Date of formation	Location Code/Units of 1961 Census constituting the Panchayat formed after 31-3-1960	Persons	Males	Females
1	2	3	4	5	6	7	8
		THATHAYANGARPETTAI PANCHAYAT UNION—(*concld*)					
9	48	Pillapalayam (P)	...	...	2,716	1,341	1,375
10	76	Poolanjeri (P)	...	...	2,062	994	1,068
11	64	Pudupatti (P)	...	...	3,055	1,536	1,519
12	49	Mahadevi (P)	...	...	3,384	1,603	1,781
13	79	Mangalam (P)	..	...	3,069	1,548	1,521
14	78	Mavilipatti (P)	...	...	1,543	754	789
15	120	Muthampatti (Inam) (P)	...	...	668	327	341
16	77	Sirugudi (P)	...	...	1,288	586	702
17	93	Soorampatti (P)	..	...	1,537	639	698
18	92	Thumbalam (P)	...	...	2,741	1,282	1,459
19	80	Thulaiyanatham (P)	...	...	3,205	1,591	1,614
20	71	Urkarai (P)	...	...	2,774	1,323	1,451
21	74	Vala Siramani (P)	...	...	2,252	1,139	1,113
22	91	Valavandi (P)	...	...	2,953	1 472	1,481
23	67	Valaiyeduppu (P)	...	...	1,609	831	778
24	70	Thevanur (P)	...	...	1,272	635	637
25	51	Urudayapatti	...	...	764	383	381
		THURAIYUR PANCHAYAT UNION					
		City Panchayats					
1	39	Thuraiyur (P)	...	...	15,939	8,088	7,851
2	36	Keerambur (P)	...	...	5,073	2,433	2,640
		Village Panchayats					
1	65	Adanur (P)	...	...	2,083	1,007	1,076
2	54	Chokkanathapuram (P)	...	...	869	431	438

PANCHAYAT UNION

Sl. No.	L. C. No.	Name of Panchayat	Date of formation	Location Code/Units of 1961 Census constituting the Panchayat formed after 31-3-1960	Persons	Males	Females
1	2	3	4	5	6	7	8
		THURAIYUR PANCHAYAT UNION—(*concld*)					
3	35	Govindapuram (P) ...	...	...	1,906	962	944
4	42	Kilingamudayampatti (P) ...	...	...	2,061	1,027	1,034
5	66	Kannanur (P) ...	...	...	7,905	3,935	3,970
6	55	Kollapatti (P) ...	...	...	870	419	451
7	20	Kombai (P) ...	...	...	953	471	482
8	33	Kottaiyur (P) ...	...	...	1,849	911	938
9	40	Madurapuri (P) ...	...	...	1,071	533	538
10	22	Maruvathur (P) ...	...	...	4,128	2,059	2,069
11	34	Murugur (P) ...	...	...	1,730	832	898
12	38	Muthiyampalayam (P) ...	...	...	3,505	1,686	1,819
13	58	Naduvalur (P) ...	...	...	1,206	556	650
14	37	Nagalapuram (P) ...	...	...	3,271	1,638	1,633
15	17	Narasingapuram (P) ...	...	...	1,360	654	706
16	57	Pagalavadi (P) ...	...	...	2,721	1,330	1,391
17	15	Perumalpalayam (P) ...	...	...	2,502	1,169	1,333
18	16	Ranganathapuram (P) ...	...	...	2,036	1,023	1,013
19	48	Senappanallur (P) ...	...	...	1,080	511	569
20	56	Singalandapuram (P) ...	...	...	2,225	1,126	1,099
21	28	Sikkathambur (P) ...	...	...	4,683	2,320	2,363
22	19	Vannadu (P) ...	...	...	2,364	1,202	1,162
23	21	Varadharajapuram (P) ...	...	...	4,503	2,231	2,272
24	53	Veeramachanpatti (P) ...	...	...	3,395	1,607	1,788
25	18	Vengadathanur (P) ...	...	...	1,555	739	816
26	41	Venkatesapuram (P) ...	...	...	1,022	507	515
27	44	Visalakshiammalsamudram (P) ...	...	...	1,470	676	794

PANCHAYAT UNION

Sl. No.	L. C. No.	Name of Panchayat	Date of formation	Location Code/Units of 1961 Census constituting the Panchayat formed after 31-3-1960	Persons	Males	Females
1	2	3	4	5	6	7	8
		UPPILIAPURAM PANCHAYAT UNION					
		City Panchayat—Nil.					
		Village Panchayats					
1	47	Alagapuri (P) ...	...	...	3,089	1,514	1,575
2	29	Alathudayampatti (P)	...	...	3,488	1,751	1,737
3	24	Badarpettai (P) ...	1—10—1959	Entire Revenue Village of Badarpettai	2,234	1,113	1,121
4	25	Balakrishnampatti (P) ...	1—10—1960	Entire Revenue Village of	5,637	2,805	2,832
				1 Kallathukombai L. C. No. 26	56	29	27
				2 Nallamathikombai L. C. No. 27	26	20	6
5	31	Erakudi (P) ...	...	...	4,942	2,495	2,447
6	4	Koppampatti (P) ...	...	...	5,563	2,774	2,789
7	10	Kottapalayam (P) ...	...	...	4,223	2,199	2,024
8	32	Kamakshipuram Inam (V) ...	1—10—1960	Entire Revenue Village of Kamakshipuram	401	178	223
9	14	Okkarai (P) ...	1—10—1959	Entire Revenue Village of Okkarai	2,669	1,321	1,348
10	12	Maradi (P) .	1 — 2—1960	Portion of village of Uppiliapuram comprising of S. Nos. 270-533.	2,054	1,021	1,033
11	30	Sirunavalur (P) ...	...	...	3,151	1,560	1,591
12	3	Sobanapuram (P) ..	1—10—1959	Entire Revenue Village of Sobanapuram & Osarapatti.	4,170	1,999	2,171
13	1	Thalugai (P) ...	...	...	5,042	2,551	2,491
14	2	Thenbaranadu (P) ...	1—10—1959	Entire Revenue Village of Thenbaranadu.	1,802	898	904
15	11	Uppiliapuram (P) ...	1— 2—1960	Entire Revenue Villages of Uppiliapuram excluding Maradi hamlet of Uppiliapuram (comprising of S. Nos. 1-269).	4,716	2,327	2,389

Sl. No.	L. C. No.	Name of Panchayat	Date of formation	Location Code/Units of 1961 Census constituting the Panchayat formed after 31-3-1960	Persons	Males	Females
1	2	3	4	5	6	7	8
			UPPILIAPURAM PANCHAYAT UNION—(*concld.*)				
16	9	Vairichettipalayam (P) ...	1—10—1960	Sukkalampatti Kombai (5).	48	27	21
				Sangampatti Kombai Bit I (9)	4,548	2,332	2,216
17	13	Vengatachalapuram (P) ...	...	Sengampatti Kombai Bit II (13)	2,105	1,026	1,079
				Pasari Kombai (8)	23	12	11
18	28	Pachaperumalpatti (P) ...	...	...	4,629	2,291	2,338

VILLAGE

MUSIRI

Location Code Number	Name of Village/Panchayat			Area in Sq. Miles	Occupied Residential Houses		Total No. of Persons Enumerated		
					No. of Houses	No. of Households	Total	Males	Females
1	2			3	4	5	6	7	8
1	Tholugai (P)	...	P. H. L. D. Mcw. R. Pw. Ea. E. Vh. Cs.	10·01	1,250	1,353	5,042	2,551	2,491
2	Thenbaranadu (P)	...	P. Hos. R. Pw. Cs.	10·85	413	413	1,802	898	904
3	Sobanapuram (P)	...	P. M. H. D. Mcw. R. Pw. Cs.	8·09	1,004	1,021	4,170	1,999	2,171
4	Koppampatti (P)	...	P. Mcw. R. Pw. Cs.	7·34	1,350	1,383	5,563	2,774	2,789
5	Sukkampatti Kombai (V)	...	P. R. Pw.	0·48	13	13	48	27	21
6	Sangampatti Kombai I (V)	...	...	0·28					
7	Sangampatti Kombai II (V)	...	...	0·25					
8	Paseri Kombai (V)	...	R. Pw.	0·51	6	6	23	12	11
9	Vyrichettipalayam (P)	...	P. M. H. L. R. Pw. Cs.	3·94	1,025	1,056	4,548	2,332	2,216
10	Kottapalayam (P)	...	P. M. H. D. Hos. R. S. Pw. Cs.	3·53	883	942	4,223	2,199	2,024
11	Uppiliapuram (P)	...	P. M. H. L. D. Mcw. Mp. R. Pw. Vh. Cs.	3·00	1,129	1,164	4,716	2,327	2,389
12	Maradi (P)	...	P. M. L. D. Mcw. Mp. R. Pw. Vh. Cs.	1·75	458	464	2,054	1,021	1,033
13	Venkatachalapuram (P)	...	P. M. D. R. Pw. Cs.	5·52	555	587	2,105	1,026	1,079
14	Inamokkarai (P)	...	P. R. Cs.	3·42	593	656	2,669	1,321	1,348
15	Perumalpalayam (P)	...	P. M. R.	3·70	547	626	2,502	1,169	1,333
16	T. Ranganathapuram (P)	...	P. M. L. R. S. Pw. Cs.	2·78	476	496	2,036	1,023	1,013
17	Narasingapuram (P)	...	P. L. R. S. Pw.	2·00	339	367	1,360	654	706
18	Venkatathanur (P)	...	P. L. R. Pw.	1·50	321	370	1,555	739	816
19	Vannadu (P)	...	P. R. Pw.	19·85	548	556	2,364	1,202	1,162
20	Kombai (P)	...	P. R. Pw.	10·85	225	227	953	471	482
21	Z. Varadarajapuram (P)	...	P. M. H. L. D. Hos. R. Pw. Ea. E. Cs.	2·08	1,008	1,159	4,503	2,231	2,272
22	Z. Maruvathur (P)	...	P. M. R. Pw. Cs.	4·86	929	1,017	4,128	2,059	2,069
23	Sikkathambur (P)	...	P. M. R. S. Pw.	5·71	1,114	1,136	4,683	2,320	2,363
24	Baderpettai (P)	...	P. R. Pw. Cs.	4·97	513	524	2,234	1,113	1,121
25	Balakrishnampatti (P)	...	P. R. Pw. Cs.	3·88	1,160	1,298	5,637	2,805	2,832
26	Kallathukombai (P)	...	P. M. R. Pw. Cs.	0·58	15	15	56	29	27
27	Nallamathikombai (V)	...	R.	0·28	15	15	26	20	6
28	Pachaperumalpatti (P)	...	P. Mcw. R. Pw. Cs.	6·65	1,041	1,075	4,629	2,291	2,338
29	Alathudayampatti (P)	...	P. M. H. R. Pw. Cs.	3·68	723	752	3,488	1,751	1,737
30	Sirunavalur (P)	...	P. M. R. Pw. Cs.	4·95	643	710	3,151	1,560	1,591
31	Eragudi (P)	...	P. M. H. Rhc. Mcw. Mp. R. Pw. Ei. Ea. E. Vh. Cs.	5·39	1,159	1,183	4,942	2,495	2,447
32	Kamatchipuram (V)	...	P. R. Pw.	1·23	99	99	401	178	223
33	Kottaiyur (P)	...	P. R. S. Pw. Tk.	4·99	455	462	1,849	911	938

DIRECTORY

TALUK

Scheduled Castes		Scheduled Tribes		Literate and Educated Persons		Total Workers (A-I to A-IX)		A–I		A–II	
M	F	M	F	M	F	M	F	M	F	M	F
9	10	11	12	13	14	15	16	17	18	19	20
298	121	68	66	1,077	269	1,580	1,257	853	686	201	266
1	2	862	902	89	11	583	557	434	429	142	127
405	566	163	161	760	299	1,264	653	663	329	255	188
578	527	...	...	1,108	353	1,725	1,134	926	622	111	67
...	...	25	21	9	...	17	15	8	...	9	15
									UNIN		
									UNIN		
...	...	12	11	1	...	7	6	7	...	...	6
428	413	17	8	894	281	1,359	883	768	452	94	70
432	470	...	...	1,061	457	1,276	946	669	449	210	177
556	551	...	...	1,036	407	1,403	832	692	400	116	9
429	445	...	...	471	175	616	356	345	162	117	43
134	100	...	...	474	204	584	387	319	219	65	17
331	395	...	...	642	181	827	526	503	249	259	266
166	212	...	...	655	347	676	476	351	179	86	58
199	200	...	...	573	221	607	413	302	191	70	25
96	94	...	...	285	99	403	365	199	164	171	173
154	153	...	...	359	146	467	437	246	234	85	6
...	4	1,190	1,156	141	24	812	353	728	266	29	44
...	...	471	468	72	21	333	268	290	251	7	...
432	444	...	...	1,062	428	1,368	779	695	248	320	192
396	264	...	...	857	302	1,333	1,103	773	593	222	192
134	104	...	...	1,019	380	1,400	953	577	226	246	68
159	132	...	...	490	132	655	455	319	89	161	147
521	539	...	...	1,228	353	1,682	1,100	733	88	611	740
...	...	24	27	13	1	19	2	14	2	...	...
...	...	20	6	5	1	16	2	16	1	...	1
527	481	...	...	930	263	1,446	845	829	364	218	140
585	612	...	...	660	200	1,022	829	715	561	69	36
781	671	...	...	620	197	903	643	589	378	176	210
535	370	...	...	1,159	366	1,503	709	806	280	72	31
27	2	...	...	55	14	129	119	80	89	8	...
166	138	...	...	428	111	558	421	385	255	20	3

VILLAGE

MUSIRI

Location Code Number	Name of Village/Panchayat		A–III		A–IV		A–V		A–VI	
			M	F	M	F	M	F	M	F
1	2		21	22	23	24	25	26	27	28
1	Tholugai (P)	...	71	14	79	37	42	3	79	32
2	Thenbaranadu (P)	...	...	...	...	...	...	...	...	...
3	Sobanapuram (P)	...	57	...	38	17	28	7	36	4
4	Koppampatti (P)	...	86	3	104	44	32	2	69	36
5	Sukkampatti Kombai (V)	...	...	...	...	...	...	...	...	...
6	Sangampatti Kombai I (V)	...								
7	Sangampatti Kombai II (V)	...								
8	Paseri Kombai (V)	...	...	...	...	...	...	...	...	...
9	Vyrichettipalayam (V)	...	49	...	102	65	20	8	12	...
10	Kottapalayam (P)	...	65	...	105	81	14	1	8	1
11	Uppiliapuram (P)	...	38	2	23	20	58	25	26	...
12	Maradi (P)	...	1	...	41	9	11	...	2	...
13	Venkatachalapuram (P)	...	47	16	22	22	11	3	8	1
14	Inamokkarai (P)	...	2	...	16	3	1	...	14	4
15	Perumalpalayam (P)	...	31	...	42	9	5	...	11	6
16	T. Ranganathapuram (P)	...	34	...	44	25	3	1	33	1
17	Narasingapuram (P)	...	8	1	4	...	...	...	1	...
18	Venkatathanur (P)	...	50	27	22	16	2	4	7	4
19	Vannadu (P)	...	28	2	...	31	...	...	...	...
20	Kombai (P)	...	26	4	...	9	...	...	...	...
21	Z. Varadarajapuram (P)	...	20	7	63	11	17	...	17	2
22	Z. Maruvathur (P)	...	117	25	43	48	8	1	4	1
23	Sikkathambur (P)	...	114	13	55	43	48	7	30	1
24	Baderpettai (P)	...	47	3	38	37	6	1	15	11
25	Balakrishnampatti (P)	...	14	3	39	17	15	4	31	15
26	Kallathukombai (P)	...	4	...	...	...	...	...	...	...
27	Nallamathikombai (V)	...	...	...	...	...	...	...	...	...
28	Pachaperumalpatti (P)	...	8	1	98	55	21	2	4	1
29	Alathudayampatti (P)	...	40	...	23	26	14	7	7	...
30	Sirunavalur (P)	...	4	...	50	16	7	...	3	2
31	Eragudi (P)	...	14	10	122	48	51	11	9	...
32	Kamatchipuram (V)	...	...	...	8	1	5	...	20	...
33	Kottaiyur (P)	...	8	2	26	12	1	...	8	7

DIRECTORY

TALUK—(contd.)

A–VII		A–VIII		A–IX		B–X Non-workers		Name of the Panchayat in which it is now included with the date of inclusion with other components if any
M	F	M	F	M	F	M	F	
29	30	31	32	33	34	35	36	37
42	7	2	...	211	212	971	1,234	...
1	...	...	...	6	1	315	347	...
57	7	2	...	128	101	735	1,518	Sobanapuram. Entire Revenue Villages of Sobanapuram & Orasapatti.
42	12	5	5	350	343	1,049	1,655	...
...	...	...	...	...	...	10	6	...
HABITED								Sangampattikombai Bit I (V) merged with L. C. No. 9.
HABITED								Sangampattikombai Bit II merged with L. C. No. 9.
...	...	...	...	...	...	5	5	Paserikombai (P) merged with L. C. No. 9.
39	17	14	...	261	271	973	1,333	Vyrichettipalayam (P) 1-10-60 included in L.C. Nos. 6, 7 and 8.
33	10	2	1	170	226	923	1,078	...
69	16	11	9	370	351	924	1,557	Uppiliapuram (P) 1-2-60 Entire R. Villages of Uppiliapuram excluding Maradi hamlet of Uppiliapuram comprising of Serial Nos. 1-269
9	3	...	...	90	139	405	677	Maradi (P) portion of R. Village of Uppiliapuram comprising S. Nos. 270-533.
25	2	3	...	84	107	442	692	...
5	...	2	...	25	4	494	822	...
10	3	1	...	139	221	493	857	...
11	3	...	...	110	167	416	600	...
7	...	...	...	13	27	251	341	...
7	2	...	...	48	144	272	379	...
...	...	...	...	27	10	390	809	...
1	...	1	...	8	4	138	214	...
19	2	3	...	208	317	869	1,493	...
20	4	1	...	145	239	726	966	...
47	28	5	...	278	567	920	1,410	...
12	5	7	...	50	162	458	666	...
35	14	3	...	201	219	1,123	1,732	Balakrishnampettai (P) included in L. C. Nos. 26 and 27.
...	...	...	...	1	...	10	25	Kalothukombai (P) merged with L. C. No. 25.
...	...	...	...	...	...	4	4	Nallamathikombai (P) merged with L.C. No. 25.
32	5	6	...	230	277	845	1,493	...
20	7	2	...	132	192	729	908	...
10	8	1	...	63	29	657	948	...
76	9	7	...	346	320	992	1,738	...
1	1	...	...	7	28	49	104	Kamatchipuram (P) 1-10-60.
3	4	1	...	106	138	353	517	...

VILLAGE

MUSIRI

Location Code Number	Name of Village/Panchayat			Area in Sq. Miles	Occupied Residential Houses		Total No. of Persons Enumerated		
					No. of Houses	No. of Households	Total	Males	Females
1	2			3	4	5	6	7	8
34	Murugur (P)	...	P. R. Pw. Tk.	5·23	383	398	1,730	832	898
35	Govindapuram (P)	...	P. L. R. Pw.	...	416	441	1,906	962	944
36	Keerambur (P)	...	P. M. H. L. D. R. S. Ea. E. Cs.	5·16	1,287	1,302	5,073	2,433	2,640
37	Nagalapuram (P)	...	P. R. Pw. Ea. E.	5·84	749	773	3,271	1,638	1,633
38	Muthiampalayam (P)	...	P. M. R. Pw. Ea. E.	5·23	849	865	3,505	1,686	1,819
40	Mathurapuri (P)	...	P. L. R. Pw. Cs.	2·17	229	240	1,071	533	538
41	Z. Venkatesapuram (P)	...	P. M. L. R. Pw. Cs.	...	235	248	1,022	507	515
42	Kalingamudayampatti (P)	...	P. R. Pw.	3·08	480	480	2,061	1,027	1,034
43	I. Senappanallur (P)	...	P. R. Pw.	1·39	257	287	1,080	511	569
44	Visalakshiammalsamudram (P)		P. L. R. S. Pw.	3·30	362	387	1,470	676	794
45	Karikoil (P)	...	P. R. Tel. S.	4·64	611	618	2,554	1,233	1,321
47	Alagapuri (P)	...	P. Mcw. R. Pw. Ea. Cs.	4·68	639	659	3,089	1,514	1,575
48	Pillapalayam (P)	...	P. L. R. Pw. Vh.	4·98	602	639	2,716	1,341	1,375
49	Mahadevi (P)	...	P. L. R. Pw. Ea. E. Cs.	5·26	826	839	3,384	1,603	1,781
50	Karugudi (P)	...	P. L. R. Pw. Ea.	3·87	269	293	1,307	648	659
51	Urudayapatti (P)	...	P. Pw. Ea.	3·84	166	166	764	383	381
53	Veeramachampatti (P)	...	P. R. Pw. Tk.	9·26	895	900	3,395	1,607	1,788
54	Inam Chokkanathapuram (P)		P. R. Pw.	1·00	201	209	869	431	438
55	Kollapatti (P)	...	P. R. Pw.	2·63	219	225	870	419	451
56	Z. Singalandapuram (P)	...	P. R. Pw. Ea. E. Cs.	3·64	515	516	2,225	1,126	1,099
57	Pagalavadi (P)	...	P. R. S. Pw.	4·80	619	631	2,721	1,330	1,391
58	Naduvalur (P)	...	P. R. Pw.	3·82	315	316	1,206	556	650
59	Kottathur (P)	...	P. M. H. D. R. Pw. Ei. Ea. E.	7·15	837	870	3,706	1,806	1,900
60	Puthanampatti (P)	...	P. H. R. Pw. Ei.	6·57	555	566	2,384	1,224	1,160
61	I. Abinimangalam (P)	...	Mp. R. Pw.	3·51	180	180	698	329	369
62	Thinnanore (P)	...	P. M. Mp. R. Pw.	8·90	728	729	2,438	1,076	1,362
63	I. Karattampatti (P)	...	P. M. D. Mp. R. Pw.	3·39	304	307	1,260	628	632
64	T. Pudupatti (P)	...	P. Mp. R. Pw.	5·12	713	713	3,055	1,536	1,519
65	Adanur (P)	...	P. L. R. Pw.	3·34	493	501	2,083	1,007	1,076
66	Kannanore (P)	...	P. M. L. R. Pw. Tk.	18·29	1,744	1,845	7,905	3,935	3,970
67	Valayeduppu (P)	...	P. L. R. S. Pw. Ei. Ea. E. Cs.	2·41	356	362	1,609	831	778
68	Arachi (P)	...	P. M. L. R. Pw. Ea. Cs.	3·35	349	356	1,523	760	763
69	Paithambarai (P)	...	P. M. R. Pw.	2·99	389	443	1,882	956	926
70	Devanur (P)	...	P. M. R. Pw. Ea.	5·64	266	291	1,272	635	637
71	Urakkarai (P)	...	P. M. R. Pw. Cs.	5·78	584	610	2,774	1,323	1,451

DIRECTORY

TALUK—(contd.)

Scheduled Castes		Scheduled Tribes		Literate and Educated Persons		Total Workers (A-I to A-IX)		A–I		A–II	
M	F	M	F	M	F	M	F	M	F	M	F
9	10	11	12	13	14	15	16	17	18	19	20
130	138	...	...	341	130	509	394	197	124	132	150
289	241	...	...	472	175	584	198	319	50	168	139
512	433	1	...	1,074	386	1,504	1,057	810	301	214	227
289	213	...	...	654	142	1,096	910	819	705	95	51
322	257	...	...	805	233	1,054	745	723	381	89	110
102	140	...	...	318	144	313	277	135	104	47	65
186	211	...	...	195	75	338	167	152	33	107	119
198	116	...	...	564	104	616	378	470	279	5	8
14	5	...	...	237	46	316	197	269	168	15	20
197	198	...	...	326	93	401	454	325	365	31	36
202	191	...	...	690	213	789	597	309	183	168	249
262	261	...	...	722	232	916	566	480	200	61	169
284	201	1	...	562	145	856	647	461	246	243	349
280	455	...	...	697	229	1,045	780	546	293	197	319
111	96	...	...	348	95	397	102	215	29	32	24
95	35	...	...	141	30	220	64	138	1	30	52
333	486	...	...	732	221	1,027	1,031	625	561	119	221
14	26	...	...	163	21	284	279	183	190	30	39
1	4	...	...	230	46	264	271	204	206	18	1
440	413	...	...	562	138	664	524	408	260	96	132
120	195	...	...	592	109	886	759	624	590	47	26
129	96	...	...	228	63	351	309	169	151	47	2
597	589	...	...	821	341	1,099	803	361	164	250	353
244	113	...	...	748	272	630	391	233	93	74	84
78	83	...	...	186	121	187	87	81	41	33	37
181	248	...	...	639	337	646	668	353	283	145	345
80	87	...	...	308	109	399	273	232	159	39	83
33	37	...	...	655	127	1,033	235	622	62	148	67
345	410	...	...	490	138	637	637	396	364	38	18
749	859	...	...	1,572	409	2,552	1,931	1,431	553	250	614
241	202	...	...	399	108	490	319	285	177	118	125
84	91	...	...	323	91	496	446	357	281	62	120
85	69	...	...	493	112	582	374	216	148	57	86
165	170	...	...	230	69	380	352	226	171	48	66
357	388	...	...	690	280	793	236	514	148	132	62

VILLAGE

MUSIRI

Location Code Number	Name of Village/Panchayat		A–III		A–IV		A–V		A–IV	
			M	F	M	F	M	F	M	F
1	2		21	22	23	24	25	26	27	28
34	Murugur (P)	...	5	11	35	32	13	1	36	19
35	Govindapuram (P)	...	13	1	22	4	6	...	6	2
36	Keerambur (P)	...	29	4	129	71	35	13	27	1
37	Nagalapuram (P)	...	21	10	37	14	24	6	24	6
38	Muthiampalayam (P)	...	11	10	71	26	21	5	18	14
40	Mathurapuri (P)	...	9	2	26	87	13	...	10	2
41	Z. Venkatesapuram (P)	...	2	1	20	1	1	...	1	...
42	Kalingamudayampatti (P)	...	...	3	53	17	12	...	7	...
43	I. Senappanallur (P)	...	1	...	4	1	7	...	...	...
44	Visalakshiammal Samudram (P)	...	...	...	19	7	...	...	...	...
45	Karikoil (P)	...	2	12	146	91	45	2	15	...
47	Alagapuri (P)	...	27	5	222	97	10	7	2	...
48	Pillapalayam (P)	...	46	6	40	10	6	2	4	...
49	Mahadevi (P)	...	43	6	157	57	1	...	7	3
50	Karugudi (P)	...	9	...	33	...	20	...	15	15
51	Urudayapatti (P)	...	...	...	24	4	9	1	2	...
53	Veeramachampatti (P)	...	19	21	97	48	18	...	15	2
54	Inam Chokkanathapuram (P)	...	8	...	48	44	2	...	1	...
55	Kollapatti (P)	...	1	2	5	4	1	...	7	...
56	Z. Singalanadapuram (P)	...	3	...	40	21	19	8	33	21
57	Pagalavadi (P)	...	22	12	59	7	6	2	54	34
58	Naduvalur (P)	...	3	3	37	9	3	...	32	8
59	Kottathur (P)	...	16	8	198	82	28	...	47	25
60	Puthanampatti (P)	...	25	1	82	11	8	...	26	4
61	I. Abinimangalam (P)	...	17	1	6	1	10	...	26	4
62	Thinnanore (P)	...	19	5	28	6	22	2	19	12
63	I. Karattampatti (P)	...	7	...	21	1	22	1	34	21
64	T. Pudupatti (P)	...	68	32	26	5	51	2	16	...
65	Adanur (P)	...	11	4	90	107	4	...	2	...
66	Kannanore (P)	...	82	24	259	236	53	4	102	63
67	Valayeduppu (P)	...	1	...	35	6	6	...	8	5
68	Arachi (P)	...	14	...	19	4	13	13	7	8
69	Paithambarai (P)	...	7	...	223	92	6	...	9	...
70	Devanur (P)	...	2	2	56	6	1	...	3	...
71	Urakkarai (P)	...	5	2	76	12	7	1	4	1

DIRECTORY

TALUK—(contd.)

A–VII		A–VIII		A–IX		B–X Non-workers		Name of the Panchayat in which it is now included with the date of inclusion with other components if any
M	F	M	F	M	F	M	F	
29	30	31	32	33	34	35	36	37
20	...	1	...	70	57	323	504	...
14	...	5	...	31	2	378	746	...
60	7	5	...	195	433	929	1,583	...
11	7	1	...	64	111	542	723	...
21	3	1	...	99	196	632	1,074	...
31	8	4	...	38	9	220	261	...
25	1	2	...	28	12	169	348	...
8	...	1	...	60	71	411	656	...
5	2	...	...	15	6	195	372	...
3	...	...	...	23	46	275	340	...
43	6	4	1	57	53	444	724	...
19	6	2	...	93	82	598	1,009	...
11	3	2	...	43	31	485	728	...
23	9	2	...	69	93	558	1,001	...
20	3	1	...	52	31	251	557	...
8	1	...	...	9	5	163	317	...
13	3	2	...	119	175	580	757	...
5	5	1	...	6	1	147	159	...
4	3	1	...	23	55	155	180	...
11	2	...	...	54	80	462	575	...
11	4	1	...	62	84	444	632	...
8	1	...	...	52	135	205	341	...
25	...	1	...	173	171	707	1,097	...
16	1	3	...	163	197	594	769	...
3	2	...	...	11	1	142	282	...
11	...	3	1	46	14	430	694	...
15	1	4	...	25	7	229	359	...
22	6	3	...	77	61	503	1,284	...
21	2	1	...	74	142	370	439	...
56	22	6	...	313	415	1,383	2,039	...
15	...	1	...	21	6	341	459	...
7	1	2	...	15	19	264	317	...
13	3	3	...	48	45	374	552	...
1	2	...	...	43	105	255	285	...
13	2	1	...	41	8	530	1,215	...

Location Code Number	Name of Village/Panchayat			Area in Sq. Miles	Occupied Residential Houses		Total No. of Persons Enumerated		
					No. of Houses	No. of Households	Total	Males	Females
1	2			3	4	5	6	7	8
72	I. Konappampatti (P)	...	P. R. Pw. Cs.	0·39	171	251	975	469	506
73	Jambumadai (P)	...	P. Mcw. R. S. Pw. Ea. E. Cs.	4·99	566	575	2,411	1,173	1,238
74	Valasiramani (P)	...	P. R. Pw. Cs.	4·80	478	482	2,252	1,139	1,113
75	Anjalam (P)	...	P. L. R. Pw.	7·17	462	469	2,018	1,010	1,008
76	Poolancheri (P)	...	P. M. L. R. S. Pw.	5·50	490	493	2,062	994	1,068
77	Sergudi (P)	...	P. H. R. S. Pw.	5·00	326	344	1,288	586	702
78	Mavilipatti (P)	...	P. M. H. D. Rhc. R. Pw. Cs.	4·44	347	364	1.543	754	789
79	Mangalam (P)	...	P. H. R. Pw. Cs.	8·93	678	678	3,069	1,548	1,521
80	Thulayanatham (P)	...	P. H. R. Pw. Tk. E. Cs.	4·09	739	761	3,205	1,591	1,614
81	I. Jayankondam (P)	...	P. R. Pw. Cs.	1·09	251	251	1,244	620	624
82	Thiruthalaiyur (P)	...	P. H. Mp. R. Pw.	4·74	661	677	3,154	1,574	1,580
83	Mambarai (P)	...	P. Mp. R. Pw. Ei. Ea. E.	5·56	423	423	1,632	775	857
84	Pulivalam (P)	...	P. D. Hos. Mp. R. Pw.Ei. Ea. E.	7·42	562	562	2,245	1,129	1,116
85	Peramangalam (P)	...	P. D. R. Pw.	4·56	569	590	2,204	1,039	1,165
86	Kattukulam (P)	...	P. D. Pw.	4·09	310	322	1,385	679	706
87	Moovanur (P)	...	P. Mp. R. Pw.	8·14	705	752	3,048	1,514	1,534
88	Thiruthiamalai (P)	...	P. Mp. R. Pw.	5·66	580	580	2,323	1,136	1,187
89	T. Puthur (P)	...	P. M. D. Hos. Rhc. Mcw. R. Pw.	8·46	1,366	1,426	6,261	3,062	3,199
90	Perur (P)	...	P. M. R. S. Pw.	5·50	806	836	3,934	2,018	1,916
91	Valavanthi (P)	...	P. R. S. Pw. Ei. Vh.	7·74	654	659	2,953	1,472	1,481
92	Thumbalam (P)	...	P. H. R. Pw. Cs.	4·01	611	669	2,741	1,282	1,459
93	Surampatti (P)	...	P. M. R. Pw. Cs.	4·92	327	329	1,337	639	698
94	Appanallur (P)	...	P. R. Pw. Ea. E. Cs.	11·57	1,548	1,647	7,425	3,746	3,679
95	Arangur (P)	...	P. R. Pw. Cs.	2·90	462	511	2,334	1,186	1,148
96	Kamalapuram (P)	...	P. R. Pw. Cs.	6·12	569	603	2,836	1,439	1,397
97	Tholurpatti (P)	...	P. M. L. Hos. Mcw. R. Pw. Cs.	5·13	1,464	1,549	6,292	3,158	3,134
98	Elurpatti (P)	...	P. M. D. R. Pw. Cs.	8·12	942	1,018	4,284	2,175	2,109
99	Nagayanallur (P)	...	P. R. Pw.	7·53	984	1,030	4,552	2,204	2,348
100	M. Kalathur (P)	...	P. M. H. Mcw. R. Pw. Cs.	6·83	800	816	3,411	1,660	1,751
101	Valavelpudur (P)	...	P. L. R. Pw. Cs.	1·09	112	112	520	281	239
102	Murungai (P)	...	P. R. Pw.	4·57	718	763	2,855	1,360	1,495
103	Kidaram (P)	...	P. R. Pw. Cs.	2·62	285	301	1,223	606	617
104	Pidaramangalam (P)	...	P. R. Pw.	3·42	366	369	1,644	782	862
105	Seethapathi (P)	...	P. R. Pw.	4·26	314	317	1,185	594	591

DIRECTORY

TALUK—(contd.)

Scheduled Castes		Scheduled Tribes		Literate and Educated Persons		Total Workers (A-I to A-IX)		A-I		A-II	
M	F	M	F	M	F	M	F	M	F	M	F
9	10	11	12	13	14	15	16	17	18	19	20
55	60	...	...	274	73	295	180	188	128	11	10
198	209	...	...	480	192	747	374	435	224	110	83
105	97	...	...	443	81	731	554	497	383	60	46
78	74	...	...	413	101	640	539	488	269	45	238
68	66	...	...	420	124	664	632	502	483	67	116
200	210	...	...	306	114	366	267	180	110	79	131
129	133	...	...	430	123	472	272	299	116	60	48
163	178	...	...	629	109	978	614	618	367	30	55
393	432	...	...	876	309	952	511	422	193	205	266
...	...	...	...	273	60	382	23	174	...	9	...
785	500	...	...	708	199	916	481	671	156	91	231
93	61	...	...	346	92	510	406	363	298	31	54
233	132	...	...	513	211	713	364	311	57	167	268
140	137	...	...	546	150	700	590	470	396	56	93
96	102	...	...	308	54	482	402	282	274	18	1
164	142	...	...	813	208	993	539	759	445	78	29
58	56	...	...	471	66	809	367	645	224	19	39
747	743	...	...	1,479	467	1,960	1,246	1,486	910	108	170
887	875	...	...	788	213	1,233	778	887	527	118	143
164	174	...	...	354	72	1,047	934	812	735	67	99
196	188	...	...	502	150	761	637	469	354	67	142
34	39	...	...	329	88	383	416	296	323	33	76
906	919	...	...	1,520	553	2,370	1,377	1,368	610	218	211
100	80	...	...	351	76	691	534	505	343	64	148
196	230	...	...	652	178	898	670	645	392	213	272
126	124	...	...	1,195	297	1,978	815	1,041	342	472	269
341	315	...	1	989	261	1,363	982	876	425	192	316
609	737	...	...	832	237	1,364	931	761	258	261	452
615	652	...	...	778	258	1,011	774	661	426	96	99
...	...	...	...	94	10	167	108	98	12	20	59
201	223	...	...	429	67	899	693	631	363	61	185
107	125	...	...	155	34	410	415	273	278	18	17
307	306	...	...	219	23	551	469	386	319	10	22
132	134	...	...	191	17	376	310	186	131	30	...

VILLAGE

MUSIRI

Location Code Number	Name of Village/Panchayat		A–III		A–IV		A–V		A–VI	
			M	F	M	F	M	F	M	
1	2		21	22	23	24	25	26	27	28
72	I. Konappampatti (P)	...	...	...	3	2	26	...	18	...
73	Jambumadai (P)	...	13	8	65	15	17	1	28	10
74	Valasiramani (P)	...	14	...	97	24	2	...	6	3
75	Anjalam (P)	...	3	3	49	9	14	...	4	...
76	Poolancheri (P)	...	...	2	21	16	18	...	10	4
77	Sergudi (P)	...	3	...	31	6	9	1	29	6
78	Mavilipatti (P)	...	1	...	54	44	1	1	12	9
79	Mangalam (P)	...	32	3	166	74	16	...	3	...
80	Thulayanatham (P)	...	13	6	80	22	26	1	14	1
81	I. Jayankondam (P)	...	4	2	141	7	3	...	5	...
82	Thiruthalaiyur (P)	...	2	1	54	25	2	1	2	...
83	Mambarai (P)	...	14	7	26	12	25	...	16	1
84	Pulivalam (P)	...	30	1	7	...	67	2	21	6
85	Peramangalam (P)	...	4	1	68	45	12	1	12	5
86	Kattukulam (P)	...	8	4	61	25	59	4	15	4
87	Moovanur (P)	...	2	1	38	...	13	...	7	...
88	Thiruthiamalai (P)	...	22	25	52	41	10	1	4	...
89	T. Puthur (P)	...	39	11	102	48	39	5	16	5
90	Perur (P)	...	60	16	66	14	4	1	6	1
91	Valavanthi (P)	...	4	...	104	60	12	6	1	...
92	Thumbalam (P)	...	16	...	62	3	30	6	25	10
93	Surampatti (P)	...	19	4	4	3	...	...	15	10
94	Appanallur (P)	...	33	10	119	51	58	2	77	27
95	Arangur (P)	...	9	...	9	...	6	...	5	...
96	Kamalapuram (P)	...	1	...	15	2	...	...	...	...
97	Tholurpatti (P)	...	95	80	38	10	19	1	52	21
98	Elurpatti (P)	...	20	6	141	39	3	1	3	...
99	Nagayanallur (P)	...	45	25	86	43	28	5	13	...
100	M. Kalathur (P)	...	38	11	46	20	6	2	7	...
101	Valavelpudur (P)	...	8	1	17	7	2	...	8	...
102	Murungai (P)	...	6	2	104	33	14	1	2	1
103	Kidaram (P)	...	4	20	61	17	2	...	21	15
104	Pidaramangalam (P)	...	1	...	106	48	3	...	1	...
105	Seethapathi (P)	...	7	...	6	1	7	...	10	1

DIRECTORY

TALUK—(contd.)

A–VII		A–VIII		A–IX		B–X Non-workers		Name of the Panchayat in which it is now included with the date of inclusion with other components if any
M	F	M	F	M	F	M	F	
29	30	31	32	33	34	35	36	37
5	...	2	...	42	40	174	326	...
4	2	3	...	72	31	426	864	...
9	2	2	...	44	96	408	559	...
13	3	1	...	23	17	370	469	...
5	2	1	...	40	9	330	436	...
7	1	3	...	25	12	220	435	...
7	...	1	...	37	54	282	517	...
50	2	3	...	60	113	570	907	...
115	3	5	...	72	19	639	1,103	...
17	1	1	...	28	13	238	601	...
11	3	3	...	80	64	658	1,099	...
6	2	1	...	28	32	265	451	...
28	2	4	...	78	28	416	752	...
16	1	3	...	59	48	339	575	...
4	2	1	...	34	88	197	304	...
17	...	2	...	77	64	521	995	...
7	2	...	...	50	35	327	820	...
30	3	2	...	138	94	1,102	1,953	...
11	1	1	...	80	75	785	1,138	...
20	...	1	...	26	34	425	547	...
21	1	2	...	69	121	521	822	...
...	...	...	...	16	...	256	282	...
47	2	6	...	444	464	1,376	2,302	...
2	...	...	...	91	43	495	614	...
2	...	2	...	20	4	541	727	...
26	7	...	...	235	85	1,180	2,319	...
22	9	2	...	104	186	812	1,127	...
28	11	22	...	120	137	840	1,417	...
13	11	3	...	141	205	649	977	...
8	...	1	...	5	29	114	131	...
19	1	2	...	60	107	461	802	...
...	1	...	...	31	67	196	202	...
2	3	2	...	40	77	231	393	...
7	2	5	...	118	175	218	281	...

VILLAGE

MUSIRI

Location Code Number	Name of Village/Panchayat			Area in Sq. Miles	Occupied Residential Houses		Total No. of Persons Enumerated		
					No. of Houses	No. of Households	Total	Males	Females
1	2			3	4	5	6	7	8
106	Periapallipalayam (P)	...	P. Hos. R. Cs.	1·82	263	276	1,072	496	576
107	Unniyur (P)	...	P. Mcw. R. S. Pw. Tk. Cs.	2·30	446	474	1,982	968	1,014
108	Chinnapallipalayam (P)	...	P. R. Pw. Tk. Cs.	0·91	211	221	891	428	463
110	Sriramasamudram (P)	...	P. R. S. Pw. Tk. Ea. E. Cs.	3·81	683	683	2,691	1,322	1,369
111	Silai-Pillayarputhur (P)	...	P. R. S. Tk. Ea. E. Cs.	2·83	397	427	1,720	866	854
112	Kaduvatti (P)	...	P. R. S. Pw. Cs.	1·80	634	637	2,435	1,171	1,264
113	Natham (P)	...	P. M. Mcw. Rly. R. S. Tk. Ea. E. Cs.	4·22	729	758	3,101	1,541	1,560
114	M. Puthur (P)	...	P. R.	4·84	595	595	2,456	1,217	1,239
115	Arasalur (P)	...	P. R.	4·61	666	686	2,879	1,435	1,444
117	Srinivasanallur (P)	...	P. M. L. R. S. Pw.	3·11	652	652	2,765	1,351	1,414
118	Alagarai (P)	...	P. M. R. Pw.	7·65	2,048	2,160	9,323	4,645	4,678
119	Sithalarai (P)	...	P. H. R. Pw. Ea. E. Cs.	4·23	561	582	2,428	1,202	1,226
120	I. Muthampatti (P)	...	P. R. Pw.	1·18	116	136	668	327	341
121	Melasandapalayam (P)	...	P.	5·43	149	149	714	367	347
123	M. Pudupatti (P)	...	P. R. S. Pw. Tk. Ea.	8·60	1,024	1,045	4,359	2,171	2,188
124	T. Kamatchipuram (P)	...	P. R. S. Pw.	0·50	129	129	555	285	270
125	Vellur (P)	...	P. H. R. Pw. Tk. Cs.	...	246	260	1,056	541	515
126	I. Mooveli (P)	...	R.	0·87	153	154	557	263	294
127	Iyyampalayam (P)	...	P. M. Mcw. R. Pw. Tk. E. Cs.	4·69	789	817	3,291	1,611	1,680
128	Tirunakonam (P)	...	P. R. Pw.	3·56	634	651	2,596	1,282	1,314
129	Evoor (P)	...	P. R. S. Pw. Tk. E.	4·26	725	748	2,935	1,449	1,486
130	Amoor (P)	...	P. M. L. Mcw. R. S. Pw. Tk. E. Cs. B.	2·71	592	602	2,442	1,174	1,268
131	Kadunthurai (P)	...	P. R. Pw.	2·80	555	581	2,423	1,170	1,253
132	Neiveli (P)	...	P. Mp. R. Pw.	2·63	419	424	1,737	885	852
133	Komangalam (P)	...	P. Mp. R. Pw.	4·02	504	504	1,948	964	984
134	Sithambur (P)	...	P. M. Mp. R. Pw.	2·94	406	426	1,704	841	863
135	Gunaseepam (P)	...	P. M. R. S. Pw.	3·55	543	554	2,218	1,074	1,144
			Total ...	**580·39**	**74,646**	**77,210**	**322,129**	**158,990**	**163,139**

DIRECTORY

TALUK—(contd.)

Scheduled Castes		Scheduled Tribes		Literate and Educated Persons		Total Workers (A-I to A-IX)		A-I		A-II	
M	F	M	F	M	F	M	F	M	F	M	F
9	10	11	12	13	14	15	16	17	18	19	20
81	85	...	...	196	21	324	352	216	121	24	62
81	97	...	...	487	191	591	451	183	90	10	...
43	60	...	...	190	43	285	266	144	9	69	235
489	485	...	...	519	136	891	652	373	182	154	159
188	210	...	...	419	145	544	370	117	9	88	110
108	135	...	...	435	101	757	406	467	155	148	169
283	304	...	...	675	153	1,012	683	717	429	85	80
313	306	...	...	461	85	815	681	642	549	10	11
316	431	...	...	686	266	881	393	461	81	187	140
341	336	...	...	874	349	778	325	401	14	67	131
906	931	...	...	2,299	564	2,783	2,423	804	383	149	213
298	290	...	...	606	189	740	444	379	181	129	115
63	82	...	...	57	9	204	178	105	1	63	151
21	20	...	...	106	25	221	166	122	28	77	129
359	383	...	...	726	81	1,468	1,142	1,131	723	83	237
26	26	...	...	52	12	222	151	184	121	...	...
42	26	...	...	141	13	391	334	294	16	63	294
...	...	...	...	72	21	188	172	122	...	44	168
448	390	...	...	904	356	1,040	679	619	235	113	234
98	110	...	...	508	133	858	361	597	202	44	28
349	373	...	...	732	194	878	421	579	53	87	167
369	469	...	...	652	208	765	471	417	247	158	151
437	477	...	...	477	101	762	448	567	225	67	82
61	74	...	...	202	24	566	369	420	262	96	85
78	100	...	...	460	47	691	628	537	447	61	128
183	187	...	...	358	54	599	556	465	401	68	148
277	313	...	...	557	191	662	288	449	150	64	94
31,103	**30,920**	**2,854**	**2,827**	**69,397**	**20,806**	**99,649**	**68,296**	**58,919**	**32,705**	**12,927**	**15,794**

VILLAGE

MUSIRI

Location Code Number	Name of Village/Panchayat		A–III		A–IV		A–V		A–VI	
			M	F	M	F	M	F	M	F
1	2		21	22	23	24	25	26	27	28
106	Periaallipalayam (P)	...	8	1	31	35	8	...	...	...
107	Unniyur (P)	...	7	3	239	244	11	4	6	2
108	Chinnapallipalayam (P)	...	19	4	6	6	5	...	1	...
110	Sriramasamudram (P)	...	23	9	33	8	33	4	17	3
111	Silai-Pillayarputhur (P)	...	62	7	33	23	7	7	5	...
112	Kaduvatti (P)	...	6	...	8	3	27	9	4	...
113	Natham (P)	...	18	13	33	2	6	1	3	...
114	M. Puthur (P)	...	6	3	44	26	10	...	9	...
115	Arasalur (P)	...	3	...	12	13	16	6	4	...
117	Srinivasanallur (P)	...	14	...	31	23	33	3	15	...
118	Alagarai (P)	...	20	6	1,278	1,327	107	12	21	11
119	Sithalarai (P)	...	22	1	45	8	13	2	31	21
120	I. Muthampatti (P)	...	1	...	21	18	...	...	4	...
121	Melasandapalayam (P)	...	...	...	6	2	...	...	10	6
123	M. Pudupatti (P)	...	6	7	49	32	26	...	22	...
124	T. Kamatchipuram (P)	...	...	...	13	2	2	...	...	...
125	Vellur (P)	...	3	...	24	2	...	...	...	...
126	I. Mooveli (P)	...	2	...	1	...	3	...	8	...
127	Iyyampalayam (P)	...	23	6	68	18	5	1	6	...
128	Tirunakonam (P)	...	4	2	42	5	4	1	1	2
129	Evoor (P)	...	11	1	62	35	8	3	...	...
130	Amoor (P)	...	4	...	55	33	15	9	5	1
131	Kodunthurai (P)	...	2	2	22	6	5	3	20	7
132	Neiveli (P)	...	...	...	...	25	10	4	...	...
133	Komangalam (P)	...	...	6	39	26	6	...	17	6
134	Sithambur (P)	...	4	...	17	2	8	...	1	...
135	Gunaseepam (P)	...	13	1	31	13	7	2	7	...
	Total	...	**2,382**	**643**	**8,017**	**4,611**	**1,845**	**267**	**1,758**	**598**

DIRECTORY

TALUK—(contd.)

A–VII		A–VIII		A–IX		B–X		Name of the Panchayat in which it is now included with the date of inclusion with other components if any
M	F	M	F	M	F	M	F	
29	30	31	32	33	34	35	36	37
1	2	...	...	36	131	172	224	...
42	19	3	...	90	89	377	563	...
15	10	2	...	24	2	143	197	...
18	11	6	...	234	276	431	717	...
23	13	6	...	203	201	322	484	...
11	2	4	...	82	68	414	858	...
21	...	...	...	129	158	529	877	...
7	...	1	...	86	92	402	558	...
24	...	9	...	165	153	554	1,051	...
23	7	7	...	187	147	573	1,089	...
99	17	10	...	295	454	1,862	2,255	...
12	5	3	...	106	111	462	782	...
1	...	...	...	9	8	123	163	...
5	...	1	...	...	1	146	181	...
18	...	4	...	129	143	703	1,046	...
2	...	...	...	21	28	63	119	...
1	...	...	...	6	22	150	181	...
5	3	...	...	3	1	75	122	...
24	8	6	...	176	177	571	1,001	...
10	...	1	...	155	121	424	953	...
14	4	9	...	108	158	571	1,065	...
26	5	3	...	82	25	409	797	...
9	2	...	...	70	121	408	805	...
11	2	...	...	10	10	319	483	...
5	2	1	...	25	13	273	356	...
10	...	...	...	26	5	242	307	...
25	14	11	...	55	14	412	856	...
2,266	**491**	**317**	**17**	**11,218**	**13,170**	**59,341**	**94,843**	...

Location Code Number	Name of Locality			Area in Sq. Miles	Occupied Residential Houses		Total No. of Persons Enumerated		
					No. of Houses	No. of Households	Total	Males	Females
1	2			3	4	5	6	7	8
39	Thuraiyur (P)	...	P. M. H. L. D. Hos. Rhc. Mcw. Mp. R. Pt. Tel. S. Pw. Tk. Ea. E. Vh. Cs. B.						
	Locality 1 E. B. 155	...	...	...	174	212	873	426	447
	156	...	...	...	94	113	433	230	203
	157	...	...	...	101	120	481	243	238
	158	...	...	...	136	140	561	291	270
	159	...	...	...	93	93	407	203	204
	160	...	...	...	90	91	397	196	201
	161	...	...	...	87	99	392	195	197
	162	...	...	...	100	100	415	217	198
	163	...	...	...	100	104	515	270	245
	164	...	...	...	74	74	347	173	174
	165	...	...	...	49	50	248	140	108
	166	...	...	...	45	45	243	131	112
	167	...	...	...	102	106	483	258	225
	168	...	...	...	137	160	733	375	358
	169	...	...	...	136	150	657	318	339
	170	...	...	...	76	77	352	164	188
	171	...	...	...	119	119	531	256	275
	172	...	...	...	132	142	632	303	329
	173	...	...	...	122	129	629	306	323
	174	...	...	...	187	188	843	436	407
	175	...	...	...	138	138	742	354	388
	176	...	...	...	117	122	549	260	289
	177	...	...	...	136	136	644	314	330
	178	...	...	...	170	183	845	464	381
	179-A	...	...	...	99	99	526	337	189
			Total	...	**2,814**	**2,990**	**13,478**	**6,860**	**6,618**
	Locality 2 E. B. 179-B	...	...	...	73	90	459	230	229
	Locality 3 E. B. 180	...	...	...	127	128	632	313	319
	181	...	...	...	117	117	550	261	289
			Total	...	**244**	**245**	**1,182**	**574**	**608**
	Locality 4 E. B. 182	...	...	...	182	187	820	424	396
			Town Total	**3·35**	**3,313**	**3,512**	**15,939**	**8,088**	**7,851**

DIRECTORY

TALUK—(contd.)

Scheduled Castes		Scheduled Tribes		Literate and Educated Persons		Total Workers (A-I to A-IX)		A–I		A–II	
M	F	M	F	M	F	M	F	M	F	M	F
9	10	11	12	13	14	15	16	17	18	19	20
...	..	...	...	266	179	244	78	21	...	4	10
3	2	...	...	173	99	138	36	4	6	1	2
...	...	...	...	191	126	129	23	10	...	1	4
...	...	...	...	210	107	151	25	16	7	2	—
...	...	...	...	155	92	108	8	6	1	1	—
...	...	...	...	146	85	113	19	16	12	1	2
...	...	...	...	138	77	120	12	3	2	3	—
...	...	...	...	134	34	120	8	27	4	...	...
...	...	...	...	154	62	155	51	22	3	...	...
...	...	...	...	114	45	101	14	19	—	—	—
...	...	...	...	107	61	84	5	...	...	...	...
...	...	...	...	104	50	66	2	...	—	...	...
...	...	...	...	198	92	129	4	2	1	...	...
...	...	...	...	262	127	215	32	6	...	...	...
...	...	...	...	226	102	187	25	6	2	...	—
...	...	...	...	101	46	95	16	7	1	...	...
...	...	...	...	190	96	147	15	9	...	...	2
10	13	...	...	215	88	177	49	28	7	4	...
1	2	...	...	211	91	171	26	1	8	1	5
62	54	...	...	259	110	247	85	...	2	2	...
...	...	...	26	263	182	188	59	2	...	...	...
...	...	...	...	194	114	150	28	2	...	...	...
...	...	...	...	216	123	162	14	8	3	...	...
...	...	...	...	313	136	300	32	9	2	...	...
87	34	...	...	238	63	145	55	4	...	3	4
163	**105**	...	**26**	**4,778**	**2,392**	**3,842**	**721**	**228**	**61**	**23**	**29**
201	**203**	...	...	84	26	126	122	30	3	8	31
313	**319**	...	...	107	41	190	181	63	3	49	95
261	**289**	...	...	100	17	173	157	75	16	31	70
574	**608**	...	...	**207**	**58**	**363**	**338**	**138**	**19**	**80**	**165**
...	...	...	...	62	8	278	65	73	27	1	2
938	**916**	...	**26**	**5,131**	**2,484**	**4,609**	**1,246**	**469**	**110**	**112**	**227**

Location Code Number	Name of Town			A–III		A–IV		A–V	
				M	F	M	F	M	F
1	2			21	22	23	24	25	26
39	Thuraiyur (P)—(*concld.*)								
	Locality 1	E. B. 155	...	3	...	1	5	27	2
		156	...	...	...	19	12	17	...
		157	...	...	...	2	...	32	1
		158	...	1	...	3	...	23	1
		159	...	2	...	2	...	22	...
		160	...	...	...	1	...	22	1
		161	...	...	...	6	1	28	1
		162	...	...	...	8	...	31	1
		163	...	11	11	6	1	28	1
		164	...	2	1	7	5	22	3
		165	...	...	...	9	4	6	1
		166	...	1	...	...	...	12	...
		167	...	6	1	37	1	17	...
		168	...	1	...	44	5	38	3
		169	...	...	...	18	1	32	...
		170	...	...	...	17	5	21	...
		171	...	1	...	44	8	11	...
		172	...	4	...	25	9	7	...
		173	...	...	...	51	5	34	4
		174	...	1	1	47	25	48	1
		175	...	1	...	80	49	15	1
		176	...	...	...	38	24	21	1
		177	...	1	...	25	3	18	1
		178	...	1	...	88	28	41	1
		179-A	...	...	...	37	20	11	...
			Total	**36**	**14**	**615**	**211**	**584**	**24**
	Locality 2	E. B. 179-B	...	...	...	1	...	2	...
	Locality 3	E. B. 180	...	1	...	...	...	1	...
		181	...	1	...	2	...	1	...
			Total	**2**	...	**2**	...	**2**	...
	Locality 4	E. B. 182	...	13	2	23	3	48	2
			Town Total	**51**	**16**	**641**	**214**	**636**	**26**

DIRECTORY

TALUK—(contd.)

A–VI		A–VII		A–VIII		A–IX		B–X Non-workers	
M	F	M	F	M	F	M	F	M	F
27	28	29	30	31	32	33	34	35	36
4	...	17	1	19	...	148	60	182	369
1	...	30	1	15	...	51	15	92	167
9	...	12	...	8	...	55	18	114	215
11	...	40	2	13	...	42	15	140	245
17	...	25	1	15	2	18	4	95	196
10	...	34	1	1	...	28	3	83	182
9	...	39	5	11	...	21	3	75	185
14	...	27	1	3	...	10	2	97	190
27	10	36	2	5	...	20	23	115	194
2	...	30	2	8	...	11	3	72	160
1	...	41	...	2	...	25	...	56	103
...	...	46	1	2	...	5	1	65	110
1	...	43	1	6	...	17	...	129	221
7	...	42	5	13	...	64	19	160	326
14	...	53	...	14	...	50	22	131	314
2	...	30	1	4	...	14	9	69	172
3	...	39	2	10	...	30	3	109	260
6	1	54	3	5	1	44	28	126	280
...	...	54	2	8	...	22	2	135	297
6	...	57	7	10	...	76	49	189	322
3	...	38	...	18	...	31	9	166	329
4	...	34	1	27	...	24	2	110	261
28	...	43	6	10	...	29	1	152	316
4	...	38	...	27	...	92	1	164	349
6	...	3	...	8	...	73	31	192	134
189	**11**	**905**	**45**	**262**	**3**	**1,000**	**323**	**3,018**	**5,897**
2	...	2	...	1	...	80	88	104	107
...	...	...	...	...	...	76	83	123	138
3	...	4	1	...	...	56	70	88	132
3	...	**4**	**1**	...	...	**132**	**153**	**211**	**270**
5	1	37	24	39	...	39	4	146	331
199	**12**	**948**	**70**	**302**	**3**	**1,251**	**568**	**3,479**	**6,605**

Location Code Number	Name of Town			Area in Sq. Miles	Occupied Residential Houses		Total No. of Persons Enumerated		
					No. of Houses	No. of Households	Total	Males	Females
1	2			3	4	5	6	7	8
46	Mettupalayam (P)	...	P. M. H. L. D. Hos. Mcw. Mp. R. Pt. Tel. S. Pw. Tk. Ea. E. Vh. Cs.						
	Locality 1 E. B. 199	...	...	...	98	107	506	244	262
	2 200	...	...	...	87	103	433	210	223
	3 201	...	...	...	63	68	310	166	144
	4 201-A	...	...	...	39	39	199	99	100
	5 202	...	...	...	53	59	290	138	152
	6 203	...	...	...	84	90	456	211	245
	7 204	...	...	...	64	64	283	150	133
	8 205	...	...	...	29	29	171	76	95
	9 206	...	...	...	22	22	98	53	45
	10 207	...	...	...	109	109	499	249	250
	11 207-A	...	...	...	46	49	215	102	113
	12 208	...	...	...	75	81	326	153	173
	13 209	...	...	...	126	127	508	244	264
	14 210	...	...	...	80	80	280	138	142
	15 211	...	...	...	69	69	308	157	151
	16 211-A	...	...	...	62	67	216	108	108
	17 212-A	...	...	...	39	40	287	137	150
	18 213	...	...	...	61	61	271	135	136
	19 214-A	...	...	...	77	84	387	183	204
	20 214-B	...	...	...	76	76	312	151	161
	21 215	...	...	...	70	76	271	138	133
			Town Total	**3·83**	**1,429**	**1,500**	**6,626**	**3,242**	**3,384**
52	Thathayyangarpet (P)	...	P. M. H. T. L. Hos. Mcw. R. Pt. Pw. Ea. E. Vh. Cs. B.						
	Locality 1 E. B. 235	...	...	...	98	100	409	195	214
	2 234	...	...	...	115	122	462	226	236
	3 236-A	...	...	...	75	75	262	125	137
	4 236-B	...	...	...	113	113	501	255	246
	5 237	...	...	...	146	162	674	324	350
	6 238	...	...	...	106	117	520	271	249
	7 239	...	...	...	110	121	586	299	287
	8 240-A	...	...	...	55	55	281	148	133
	9 240-B	...	...	...	76	77	376	174	202

DIRECTORY

TALUK—(contd.)

Scheduled Castes		Scheduled Tribes		Literate and Educated Persons		Total Workers (A-I to A-IX)		A–I		A–II	
M	F	M	F	M	F	M	F	M	F	M	F
9	10	11	12	13	14	15	16	17	18	19	20
...	...	...	...	141	34	148	20	3	...	2	...
3	5	...	...	139	86	120	37	8	1	3	1
...	...	...	...	134	55	102	62	3	1	...	...
...	...	...	...	81	42	53	20	3	...	...	...
...	...	...	...	103	54	72	19	7	3	...	...
2	...	...	...	135	66	113	44	19	6	...	...
...	...	...	...	114	48	86	3	16	1	...	...
...	...	...	...	59	49	38	7	...	...	...	...
...	...	...	...	40	24	25	2	3	...	...	...
...	...	...	...	188	69	160	15	22	2	2	2
...	...	...	...	82	55	52	13	13	3	...	...
...	...	...	...	114	47	84	34	12	1	...	...
...	...	...	...	139	31	121	152	53	73	...	...
...	...	...	...	71	18	85	63	30	18	...	...
...	...	...	...	107	42	87	24	40	16	3	3
...	...	...	...	60	29	67	33	27	19	4	3
95	102	...	...	34	4	93	80	45	3	32	76
...	...	...	...	65	24	91	21	65	15	15	3
109	109	...	...	68	13	115	42	68	20	28	20
...	...	...	...	57	14	99	16	69	10	19	1
...	...	...	...	77	25	87	47	9	1	...	...
209	**216**	...	...	**2,008**	**829**	**1,898**	**754**	**515**	**193**	**108**	**109**
54	73	...	...	117	43	110	81	32	9	54	70
...	...	...	...	151	62	132	82	62	18	52	56
...	...	...	...	75	12	76	76	33	33	29	41
32	27	...	...	100	21	154	146	80	70	46	69
114	107	...	...	147	70	217	123	106	62	27	28
...	...	...	...	188	104	161	38	5	...	2	1
...	...	...	...	187	110	162	136	1	...	...	...
148	133	...	...	87	18	94	83	47	41	34	37
174	202	...	...	78	14	102	113	70	74	24	35

Location Code Number	Name of Town		A–III		A–IV		A–V	
			M	F	M	F	M	F
1	2		21	22	23	24	25	26
46	Mettupalayam (P)—(*concld*)	...						
Locality 1	E. B. 199	...	2	...	109	14	6	...
2	200	...	1	4	38	16	4	1
3	201	...	1	...	71	54	...	2
4	201-A	...	...	...	1	2	23	2
5	202	...	...	...	26	15	1	...
6	203	...	1	1	45	10	8	...
7	204	...	...	...	19	...	7	...
8	205	...	...	...	2	6	3	...
9	206	...	...	...	3	1	2	...
10	207	...	...	...	89	6	15	...
11	207-A	...	...	...	...	2	2	...
12	208	...	...	2	7	2	11	1
13	209	...	...	...	13	...	1	3
14	210	...	...	...	21	1	2.	2
15	211	...	1	...	16	...	...	...
16	211-A	...	...	...	26	3	2	...
17	212-A	...	1	...	10	...	2	...
18	213	...	...	...	2	3	1	...
19	214-A	...	...	...	16	...	...	...
20	214-B	...	...	...	8	4	...	...
21	215	...	...	...	55	25	2	...
	Town Total	...	**7**	**7**	**577**	**164**	**92**	**11**
52	Thathayyangarpet (P)—(*contd.*)	...						
Locality 1	E. B. 235	...	1	...	6	...	4	...
2	234	...	2	...	2	...	3	...
3	236-A	...	...	...	7	1	...	...
4	236-B	...	...	...	16	...	...	...
5	237	...	2	...	34	6	1	...
6	238	...	1	...	38	22	6	...
7	239	...	...	...	124	136	2	...
8	240-A	...	...	...	...	1	...	...
9	240-B	...	1	...	...	...	...	...

DIRECTORY

TALUK—(contd.)

A–VI		A–VII		A–VIII		A–IX		B–X Non-workers	
M	F	M	F	M	F	M	F	M	F
27	28	29	30	31	32	33	34	35	36
...	...	18	4	1	...	7	2	96	242
8	1	29	...	2	...	27	13	90	186
...	...	21	1	...	...	6	4	64	82
...	...	8	4	4	1	14	11	46	80
...	...	35	...	...	...	3	1	66	133
...	...	24	3	2	...	14	24	98	201
...	...	31	...	4	...	9	2	64	130
...	...	27	1	...	...	6	...	38	88
...	...	10	1	1	...	6	...	28	43
1	...	18	1	4	...	9	4	89	235
...	...	29	2	2	...	6	6	50	100
...	...	43	21	1	...	10	7	69	139
...	...	...	...	1	...	53	76	123	112
...	...	5	...	1	...	26	42	53	79
...	...	15	...	1	...	11	5	70	127
...	...	...	...	...	...	8	8	41	75
...	...	1	...	...	...	2	1	44	70
...	...	1	...	...	...	7	...	44	115
...	...	1	1	...	...	2	1	68	162
...	...	2	1	...	...	1	...	52	145
...	...	4	...	...	...	17	21	51	86
9	**1**	**322**	**40**	**24**	**1**	**244**	**228**	**1,344**	**2,630**
...	...	2	...	...	...	11	2	85	133
...	...	1	1	1	...	9	7	94	154
...	...	3	...	2	...	2	1	49	61
9	7	1	...	...	...	2	...	101	100
1	...	11	2	...	...	35	25	107	227
3	...	47	1	9	...	50	14	110	211
...	...	30	...	1	...	4	...	137	151
7	3	...	...	...	...	6	1	54	50
5	3	...	1	1	...	1	...	72	89

Location Code Number	Name of Town		Area in Sq. Miles	Occupied Residential Houses		Total No. of Persons Enumerated		
				No. of Houses	No. of Households	Total	Males	Females
1	2		3	4	5	6	7	8
52	Thathayyangarpet (P)—*(contd.)*							
	Locality 10 E. B. 241-A ...	...	...	73	87	452	241	211
	11 241-B ...	...	...	77	95	385	209	176
	12 242 ...	...	...	102	105	471	223	248
	13 242-A ...	...	...	101	104	430	225	205
	14 243 ...	...	...	71	80	321	155	166
	15 243-A ...	...	...	97	112	457	217	240
	16 244 ...	...	...	108	116	539	263	276
	17 245 ...	...	...	98	125	606	287	319
	18 246 ...	...	...	97	97	479	230	249
	19 247-A ...	...	...	53	62	286	131	155
	20 247-B ...	...	...	87	96	463	237	226
		Town Total	**2·82**	**1,858**	**2,021**	**8,960**	**4,435**	**4,525**
109	Kattuputhur (P) ...	P. M. H. T. L. D. Hos. Mcw. Mp. R. Pt. S. Pw. Tk. Ea. E. Vh. Cs. B.						
	Locality 1 E. B. 484 ...	...	...	168	168	627	301	326
	2 485 ...	...	...	94	94	413	209	204
	3 486 ...	...	...	55	59	234	106	128
	4 487 ...	...	...	106	125	458	232	226
	5 488 ...	...	...	77	104	468	235	233
	6 489 ...	...	...	103	122	504	249	255
	7 490 ...	...	...	87	94	532	257	275
	8 491 ...	...	...	74	85	386	183	203
	492 ...	...	...	89	133	570	302	268
		Total	...	**163**	**218**	**956**	**485**	**471**
	Locality 9 E. B. 493 ...	...	...	50	67	314	158	156
	494 ...	...	...	56	61	293	133	160
		Total	...	**106**	**128**	**607**	**291**	**316**
	Locality 10 E. B. 495 ...	...	...	61	68	308	162	146
	496-A ...	...	...	47	53	276	156	120
		Total	...	**108**	**121**	**584**	**318**	**266**
	Locality 11 E. B. 496-B ...	...	...	70	86	386	199	187
	497 ...	...	...	44	47	240	110	130
		Total	...	**114**	**133**	**626**	**309**	**317**
	Locality 12 E. B. 498 ...	...	...	66	76	291	134	157
	499 ...	...	...	53	57	209	105	104
		Total	...	**119**	**133**	**500**	**239**	**261**

DIRECTORY

TALUK—(contd.)

Scheduled Castes		Scheduled Tribes		Literate and Educated Persons		Total Workers (A-I to A-IX)		A-I		A-II	
M	F	M	F	M	F	M	F	M	F	M	F
9	10	11	12	13	14	15	16	17	18	19	20
...	...	...	...	158	75	118	11	14	2	1	...
...	...	...	...	138	56	124	8	22	1	...	...
171	192	...	...	98	41	132	118	50	21	18	81
...	...	...	...	119	46	145	38	40	5	5	10
15	12	...	...	85	38	95	16	7	2	1	...
75	92	...	...	129	41	144	97	35	8	6	3
...	...	...	...	170	90	162	96	11	1	...	...
...	...	...	...	173	54	168	161	10	6	...	...
...	...	...	...	169	76	130	20	6	1	...	...
...	...	...	...	91	70	71	13	12	...	2	...
72	71	...	...	107	39	140	82	16	...	8	...
855	**909**	...	...	**2,567**	**1,080**	**2,637**	**1,538**	**659**	**354**	**309**	**431**
225	245	...	...	114	21	190	93	38	9	...	...
...	...	...	...	79	13	131	115	47	26	8	...
...	...	...	...	92	94	53	8	23	...	...	...
2	1	...	...	78	16	149	106	37	23	59	13
...	...	...	...	161	90	129	34	13	2	4	1
...	...	...	...	160	74	146	29	16	...	6	...
...	...	...	...	165	107	120	17	57	...	5	1
...	...	...	...	90	36	104	15	4	...	3	...
11	6	...	...	150	46	194	41	31	3	27	11
11	**6**	...	...	**240**	**82**	**298**	**56**	**35**	**3**	**30**	**11**
...	...	...	...	93	56	76	19	5	...	6	...
...	...	...	...	111	78	70	10	10	...	2	...
...	...	...	...	**204**	**134**	**146**	**29**	**15**	...	**8**	...
32	20	...	...	91	71	70	13	24	1	1	...
25	...	...	...	133	58	59	21	2	...	1	...
57	**20**	...	...	**224**	**129**	**129**	**34**	**26**	**1**	**2**	...
...	...	...	...	132	46	116	22	38	1	9	1
...	...	...	...	76	45	65	19	25	1	2	1
...	...	...	...	**208**	**91**	**181**	**41**	**63**	**2**	**11**	**2**
...	...	...	...	72	28	84	35	24	2	...	...
...	...	...	...	46	15	62	14	15	...	5	1
...	...	...	...	**118**	**43**	**146**	**49**	**39**	**2**	**5**	**1**

Location Code Number	Name of Town		A-III		A-IV		A-V	
			M	F	M	F	M	F
1	2		21	22	23	24	25	26
52	Thathayyangarpet (P)—*(concld.)*							
Locality 10	E. B. 241-A	...	1	...	51	3	11	...
11	241-B	...	...	...	22	3	14	...
12	242	...	18	...	11	9	4	1
13	242-A	...	3	...	52	7	7	...
14	243	...	...	...	13	2	4	1
15	243-A	...	6	5	11	8	18	4
16	244	...	...	...	90	81	12	...
17	245	...	...	1	126	150	3	...
18	246	...	...	...	87	19	5	...
19	247-A	...	2	...	10	3	2	2
20	247-B	...	1	...	34	4	21	5
	Town Total	...	**38**	**6**	**734**	**455**	**117**	**13**
109	Kattuputhur (P)—*(contd.)*	...						
Locality 1	E. B. 484	...	1	...	18	7	2	...
2	485	...	7	...	...	...	2	...
3	486	...	...	...	...	6	1	...
4	487	...	7	2	11	6	3	...
5	488	...	4	1	13	5	11	3
6	489	...	9	1	7	11	17	7
7	490	...	1	1	4	...	5	...
8	491	...	5	...	8	4	14	...
	492	...	8	...	13	7	12	2
	Total	...	**13**	...	**21**	**11**	**26**	**2**
Locality 9	E. B. 493	...	1	...	4	2	11	3
	494	...	...	...	3	5	17	...
	Total	...	**1**	...	**7**	**7**	**28**	**3**
Locality 10	E. B. 495	...	5	...	1	1	4	1
	496-A	...	2	1	10	3	2	1
	Total	...	**7**	**1**	**11**	**4**	**6**	**2**
Locality 11	E. B. 496-B	...	10	1	3	4	6	1
	497	...	10	...	...	...	2	...
	Total	...	**20**	**1**	**3**	**4**	**8**	**1**
Locality 12	E. B. 498	...	7	4	3	...	3	1
	499	...	4	3	9	2	2	2
	Total	...	**11**	**7**	**12**	**2**	**5**	**3**

DIRECTORY

TALUK—(contd.)

A-VI		A-VII		A-VIII		A-IX		B-X Non-workers	
M	F	M	F	M	F	M	F	M	F
27	28	29	30	31	32	33	34	35	36
1	...	17	1	...	...	22	5	123	200
23	...	26	2	3	...	14	2	85	168
9	...	3	2	...	...	19	4	91	130
1	...	3	2	1	...	33	14	80	167
24	2	9	3	4	...	33	6	60	150
3	...	10	...	2	...	53	69	73	143
...	2	17	3	4	...	28	9	101	180
3	...	16	1	5	...	5	3	119	158
...	...	17	...	4	...	11	...	100	229
1	...	21	2	5	...	16	6	60	142
...	...	9	2	2	...	49	71	97	144
90	**17**	**243**	**23**	**44**	...	**403**	**239**	**1,798**	**2,987**
1	...	3	...	...	...	127	77	111	233
...	...	...	...	...	...	67	89	78	89
1	...	2	...	...	...	26	2	53	120
...	...	5	...	2	...	25	62	83	120
5	...	24	3	6	...	49	19	106	199
2	...	44	5	7	...	38	5	103	226
1	...	18	7	3	...	26	8	137	258
1	...	25	...	12	...	32	11	79	188
3	1	34	6	9	...	57	11	108	227
4	**1**	**59**	**6**	**21**	...	**89**	**22**	**187**	**415**
4	1	9	4	4	1	32	8	82	137
3	...	11	...	2	...	22	5	63	150
7	**1**	**20**	**4**	**6**	**1**	**54**	**13**	**145**	**287**
...	...	5	...	1	...	29	10	92	133
2	2	18	1	...	...	22	13	97	99
2	**2**	**23**	**1**	**1**	...	**51**	**23**	**189**	**232**
8	...	11	...	1	...	30	14	83	165
...	...	3	...	1	...	22	17	45	111
8	...	**14**	...	**2**	...	**52**	**31**	**128**	**276**
...	...	7	2	2	...	38	26	50	122
...	...	3	1	3	...	21	5	43	90
...	...	**10**	**3**	**5**	...	**59**	**31**	**93**	**212**

TOWN.

MUSIRI

Location Code Number	Name of Town			Area in Sq. Miles	Occupied Residential Houses		Total No. of Persons Enumerated		
					No. of Houses	No. of Households	Total	Males	Females
1	2			3	4	5	6	7	8
109	**Kattuputhur (P)—(*contd.*)**								
	Locality 13 E. B. 500	...	...	...	74	76	258	124	134
	501	...	...	...	74	75	274	134	140
			Total	...	**148**	**151**	**532**	**258**	**274**
	Locality 14 E. B. 502	...	...	...	51	55	205	102	103
	503	...	...	...	74	76	270	122	148
			Total	...	**125**	**131**	**475**	**224**	**251**
			Town Total	**4·62**	**1,573**	**1,781**	**7,516**	**3,713**	**3,803**
116	**Thottiam (P)**	...	P. M. H. L. D. Hos. Mcw. R. Pt. Tel. Pw. Ea. E. Cs. B.						
	Locality 1 E. B. 527	...	...	...	99	102	473	249	224
	528-A	...	...	...	78	88	403	204	199
			Total	...	**177**	**190**	**876**	**453**	**423**
	Locality 2 E. B. 528-B	...	...	...	38	43	147	71	76
	3 529	...	...	...	125	132	555	272	283
	4 530	...	...	...	103	103	427	216	211
	5 531	...	...	...	79	79	341	179	162
	6 532	...	...	...	77	77	312	149	163
	7 533	...	...	...	94	98	398	205	193
	8 534	...	...	...	130	151	614	318	296
	535	...	...	...	83	94	388	189	199
			Total	...	**213**	**245**	**1,002**	**507**	**495**
	Locality 9 E. B. 536	...	...	...	91	91	370	188	182
	10 537	...	...	...	121	123	536	268	268
	11 538	...	...	...	91	97	521	270	251
	12 539	...	...	...	94	98	437	236	201
	13 540	...	...	...	86	87	379	195	184
	14 541	...	...	...	77	88	354	179	175
	15 542	...	...	...	83	98	412	200	212
	16 543	...	...	...	82	93	430	214	216
	17 544	...	...	...	102	102	442	221	221
	18 545	...	...	...	81	96	407	199	208
	19 546	...	...	...	81	93	394	194	200
	20 547	...	...	...	98	106	451	217	234
	21 548	...	...	...	73	83	358	174	184
			Town Total	**6·23**	**2,066**	**2,222**	**9,549**	**4,807**	**4,742**

DIRECTORY

TALUK—(contd.)

Scheduled Castes		Scheduled Tribes		Literate and Educated Persons		Total Workers (A-I to A-IX)		A-I		A-II	
M	F	M	F	M	F	M	F	M	F	M	F
9	10	11	12	13	14	15	16	17	18	19	20
121	131	...	...	75	19	76	93	1	1	36	54
129	136	...	...	89	25	77	84	11	1	3	3
250	**267**	...	...	**164**	**44**	**153**	**177**	**12**	**2**	**39**	**57**
99	100	...	...	46	17	52	62	13	—	35	62
122	148	...	...	56	17	76	81	13	4	28	13
221	**248**	...	...	**102**	**34**	**128**	**143**	**26**	**4**	**63**	**75**
766	**787**	...	...	**2,109**	**972**	**2,099**	**931**	**447**	**74**	**240**	**161**
...	...	...	...	165	84	136	9	33	...	5	...
1	6	...	...	124	67	124	24	39	3	3	...
1	**6**	...	...	**289**	**151**	**260**	**33**	**72**	**3**	**8**	...
57	65	...	...	37	2	54	33	2	...	...	...
201	218	...	...	138	68	174	99	89	8	3	...
210	209	...	...	132	53	127	116	81	67	35	47
67	58	...	...	91	29	99	91	66	51	27	36
8	7	...	...	79	29	94	51	36	...	6	10
106	108	...	...	98	26	115	93	36	...	26	6
...	...	...	...	187	94	165	31	63	...	29	...
...	...	...	...	108	37	117	10	84	...	...	...
...	...	...	...	**295**	**131**	**282**	**41**	**147**	...	**29**	...
8	9	...	...	112	40	124	109	60	1	26	83
...	...	...	...	182	77	150	31	21	...	8	1
...	...	...	...	210	145	133	9	23	...	...	...
...	...	...	...	153	83	135	16	42	...	3	1
...	...	...	...	116	51	106	23	1	...	8	...
...	...	...	...	104	41	111	42	14	2	26	...
...	...	...	...	130	69	118	23	50	2	4	—
...	...	...	...	158	85	107	3	55	...	17	—
83	99	...	...	114	52	124	58	29	...	4	—
194	206	...	...	59	11	118	126	61	70	—	—
166	178	...	...	94	27	123	82	22	—	...	...
15	12	...	...	105	34	136	115	38	4	—	1
6	8	...	...	86	23	106	42	66	2	2	...
1,122	**1,183**	...	...	**2,782**	**1,227**	**2,796**	**1,236**	**1,011**	**210**	**232**	**185**

TOWN

MUSIRI

Location Code Number	Name of Town			A–III		A–IV		A–V	
				M	F	M	F	M	F
1	2			21	22	23	24	25	26
109	Kattuputhur (P)—*(concld.)*								
	Locality 13	E. B. 500	...	...	...	...	...	2	...
		501	...	...	...	...	...	5	...
			Total	...	...	...	...	**7**	...
	Locality 14	E. B. 502	...	...	...	...	...	...	...
		503	...	7	...	...	...	...	...
			Total	**7**	...	...	...	...	...
		Town Total	...	**88**	**14**	**107**	**63**	**121**	**21**
116	Thottiam (P)—*(concld.)*								
	Locality 1	E. B. 527	...	5	...	...	1	10	1
		528-A	...	2	...	1	...	7	...
			Total	**7**	...	**1**	**1**	**17**	**1**
	Locality 2	E. B. 528-B	...	1	...	1	...	...	...
	3	529	...	14	3	...	...	...	...
	4	530	...	...	...	...	...	...	...
	5	531	...	1	...	2	1	...	...
	6	532	...	2	1	...	...	8	...
	7	533	...	4	...	4	...	4	...
	8	534	...	2	...	4	...	5	1
		535	...	...	...	2	...	2	1
			Total	**2**	...	**6**	...	**7**	**2**
	Locality 9	E. B. 536	...	...	...	...	...	5	2
	10	537	...	12	...	8	1	14	5
	11	538	...	4	...	3	3	8	...
	12	539	...	2	2	7	1	18	...
	13	540	...	1	...	...	...	17	...
	14	541	...	1	...	...	...	4	...
	15	542	...	1	...	6	4	8	2
	16	543	...	...	...	2	...	7	1
	17	544	...	1	...	...	1	1	1
	18	545	...	...	...	1	...	...	...
	19	546	...	1	...	11	1	2	1
	20	547	...	...	...	14	11	3	...
	21	548	...	2	...	...	1	7	...
		Town Total	...	**56**	**6**	**66**	**25**	**130**	**15**

DIRECTORY

TALUK—(contd.)

A–VI		A–VII		A–VIII		A–IX		B–X Non-workers	
M	F	M	F	M	F	M	F	M	F
27	28	29	30	31	32	33	34	35	36
...	...	...	...	...	...	37	38	48	41
...	...	...	...	1	...	57	80	57	56
...	...	...	...	**1**	...	**94**	**118**	**105**	**97**
...	...	2	...	1	...	1	...	50	41
1	...	3	...	...	...	24	64	46	67
1	...	**5**	...	**1**	...	**25**	**64**	**96**	**108**
32	**4**	**227**	**29**	**55**	**1**	**782**	**564**	**1,614**	**2,872**
6	...	30	1	7	...	40	6	113	215
4	...	16	2	1	...	51	19	80	175
10	...	**46**	**3**	**8**	...	**91**	**25**	**193**	**390**
...	...	2	...	...	...	48	33	17	43
...	...	3	1	...	...	65	87	98	184
...	...	...	...	...	...	11	2	89	95
...	...	1	...	...	1	2	2	80	71
1	...	12	2	2	...	27	38	55	112
...	...	3	1	7	...	31	86	90	100
4	...	26	3	5	...	27	27	153	265
1	...	1	2	...	...	27	7	72	189
5	...	**27**	**5**	**5**	...	**54**	**34**	**225**	**454**
1	...	3	2	1	...	28	21	64	73
12	5	26	9	9	...	40	10	118	237
3	...	13	...	4	...	75	6	137	242
11	1	21	4	2	3	29	4	101	185
3	...	10	4	17	...	49	19	89	161
4	...	9	3	2	...	51	37	68	133
5	...	23	11	2	...	19	4	82	189
1	...	11	1	1	...	13	1	107	213
1	...	9	1	1	...	78	55	97	163
...	...	1	1	...	...	55	55	81	82
...	...	2	...	...	...	85	80	71	118
32	30	1	...	1	...	47	69	81	119
...	...	1	1	2	...	26	38	68	142
89	**36**	**224**	**49**	**64**	**4**	**924**	**706**	**2,011**	**3,506**

TOWN

MUSIRI

Location Code Number	Name of Town			Area in Sq. Miles	Occupied Residential Houses		Total No. of Persons Enumerated		
					No. of Houses	No. of Households	Total	Males	Females
1	2			3	4	5	6	7	8
122	Musiri (P)	...	P. M. H. L. D. Hos. Rhc. Mcw. Mp. R. Pt. Tel. Pw. Tk. Ea. E. Vh. Cs. B.						
	Locality 1 E. B. 574	...	...	...	116	116	551	254	297
	575	...	...	...	139	139	607	321	286
	576	...	...	...	112	112	577	305	272
	577	...	...	...	35	41	229	97	132
	578	...	...	...	73	73	318	167	151
	579	...	...	...	81	81	399	201	198
	580	...	...	...	81	108	462	236	226
	581	...	...	...	123	136	586	281	305
	582	...	...	...	70	96	399	206	193
	583	...	...	...	183	210	878	431	447
	584	...	...	...	159	180	976	615	361
	585	...	...	...	154	185	913	469	444
	586	...	...	...	183	249	1,032	512	520
	587	...	...	...	85	112	463	231	232
	588	...	...	...	117	127	661	371	290
	589	...	...	...	79	83	293	142	151
			Total	...	**1,790**	**2,048**	**9,344**	**4,839**	**4,505**
	Locality 2 E. B. 590	...	...	...	62	62	267	135	132
	Locality 3 E. B. 591	...	...	...	175	175	661	335	326
	Locality 4 E. B. 592	...	...	...	81	81	348	178	170
	593	...	...	...	79	81	301	151	150
			Total	...	**160**	**162**	**649**	**329**	**320**
	Locality 5 E. B. 594	...	...	...	83	85	331	160	171
	595	...	...	...	59	60	260	128	132
			Total	...	**142**	**145**	**591**	**288**	**303**
	Locality 6 E. B. 596	...	...	...	115	116	511	254	257
	Locality 7 E. B. 597	...	...	...	193	195	727	363	364
	598	...	...	...	67	67	251	123	128
			Total	...	**260**	**262**	**978**	**486**	**492**
			Town Total	**7·12**	**2,704**	**2,970**	**13,001**	**6,666**	**6,335**

DIRECTORY

TALUK—(contd.)

Scheduled Castes		Scheduled Tribes		Literate and Educated Persons		Total Workers (A-I to A-IX)		A-I		A-II	
M	F	M	F	M	F	M	F	M	F	M	F
9	10	11	12	13	14	15	16	17	18	19	20
...	...	...	...	212	230	107	9	11	...	...	...
...	...	...	...	213	95	173	21	33	3	8	...
39	...	...	...	235	124	139	5	13	...	6	...
...	...	...	...	76	81	52	9	1	...	...	...
...	...	...	...	129	87	75	3	7	...	1	1
...	...	...	...	147	99	101	23	12	...	2	1
...	...	...	...	179	115	108	5	11	...	...	...
...	...	...	...	223	150	141	20	13	2	...	...
...	...	...	...	168	94	106	20	3	...	...	...
...	...	...	...	213	95	243	43	48	...	...	...
97	85	...	...	473	95	265	24	17	1	8	...
194	192	...	...	286	205	271	34	23	1	5	...
3	2	...	...	353	212	261	38	28	1	13	4
11	12	...	...	121	71	120	45	23	11	12	12
89	1	...	...	293	116	148	29	35	...	8	4
140	147	...	...	58	11	95	102	30	3	55	97
573	**439**	...	...	**3,379**	**1,880**	**2,405**	**430**	**308**	**22**	**118**	**119**
46	44	...	...	62	10	82	71	36	1	14	47
9	12	...	...	123	32	236	102	95	23	101	72
5	2	...	...	99	42	113	43	40	1	8	3
103	108	...	...	79	15	91	82	33	29	38	47
108	**110**	...	...	**178**	**57**	**204**	**125**	**73**	**30**	**46**	**50**
69	89	...	...	98	26	106	97	72	63	5	13
41	43	...	...	67	26	73	31	48	18	8	7
110	**132**	...	...	**165**	**52**	**179**	**128**	**120**	**81**	**13**	**20**
154	150	...	...	120	49	170	162	125	109	36	47
21	17	...	...	173	50	257	154	96	62	3	1
100	115	...	...	43	9	84	94	42	47	24	30
121	**132**	...	...	**216**	**59**	**341**	**248**	**138**	**109**	**27**	**31**
1,121	**1,019**	...	...	**4,243**	**2,139**	**3,617**	**1,266**	**895**	**375**	**355**	**386**

TOWN

MUSIRI

Location Code Number	Name of Town		A–III		A–IV		A–V	
			M	F	M	F	M	F
1	2		21	22	23	24	25	26
122	Musiri (P)—(*concld.*)							
	Locality 1	E. B. 574 ...	4	1	3	2	3	...
		575 ...	7	...	4	13	14	...
		576 ...	2	...	5	1	8	...
		577 ...	...	...	4	6	9	...
		578 ...	1	...	...	1	2	...
		579 ...	1	...	1	12	37	...
		580 ...	...	...	2	3	22	...
		581 ...	2	...	14	9	31	...
		582 ...	...	...	...	2	24	3
		583 ...	...	...	97	31	20	5
		584 ...	...	...	32	8	40	3
		585 ...	2	...	...	...	28	...
		586 ...	...	...	9	8	59	1
		587 ...	1	...	9	4	32	1
		588 ...	...	1	5	3	11	1
		589 ...	...	...	...	...	...	...
		Total	**20**	**2**	**185**	**103**	**340**	**14**
	Locality 2	E. B. 590 ...	...	...	18	22	5	1
	Locality 3	E. B. 591 ...	2	...	8	6	8	...
	Locality 4	E. B. 592 ...	4	2	17	28	10	3
		593 ...	2	...	2	2	...	2
		Total	**6**	**2**	**19**	**30**	**10**	**5**
	Locality 5	E. B. 594 ...	4	14	12	2	2	1
		595 ...	2	...	...	...	...	1
		Total	**6**	**14**	**12**	**2**	**2**	**2**
	Locality 6	E. B. 596 ...	...	...	3	5	3	...
	Locality 7	E. B. 597 ...	9	...	55	54	27	2
		598 ...	6	6	2	3	2	1
		Total	**15**	**6**	**57**	**57**	**29**	**3**
		Town Total	**49**	**24**	**302**	**225**	**397**	**25**

DIRECTORY

TALUK—(contd.)

A–VI		A–VII		A–VIII		A–IX		B–X Non-workers	
M	F	M	F	M	F	M	F	M	F
27	28	29	30	31	32	33	34	35	36
5	...	8	...	8	...	65	6	147	288
13	...	20	...	19	...	55	5	148	265
1	...	23	...	8	...	73	4	166	267
...	...	34	1	...	...	4	2	45	123
3	...	11	...	7	...	43	1	92	148
2	...	13	5	6	...	27	5	100	175
3	...	33	1	13	...	24	1	128	221
2	...	37	1	4	...	38	8	140	285
5	...	32	1	11	...	31	14	100	173
5	...	18	1	16	...	39	6	188	404
7	1	38	4	26	...	97	7	350	337
11	...	17	...	13	...	172	33	198	410
15	...	47	3	15	...	75	21	251	482
1	...	14	5	2	...	26	12	111	187
6	...	40	10	2	...	41	10	223	261
1	...	1	...	...	...	8	2	47	49
80	**1**	**386**	**32**	**150**	...	**818**	**137**	**2,434**	**4,075**
2	...	2	...	4	...	1	...	53	61
3	...	15	...	1	...	3	1	99	224
1	...	4	1	1	...	28	5	65	127
4	...	5	1	1	...	6	1	60	68
5	...	**9**	**2**	**2**	...	**34**	**6**	**125**	**195**
...	...	7	1	...	...	4	3	54	74
2	...	...	...	2	...	11	5	55	101
2	...	**7**	**1**	**2**	...	**15**	**8**	**109**	**175**
...	...	...	...	...	...	3	1	84	95
1	...	16	...	3	...	47	35	106	210
...	...	1	...	...	...	7	7	39	34
1	...	17	...	3	...	54	42	145	244
93	**1**	**436**	**35**	**162**	...	**928**	**195**	**3,049**	**5,069**

5. KARUR TALUK

KARUR TALUK

TIRUCHIRAPALLI DISTRICT

SCALE

2 0 2 4 6 Miles

Kilometres 2 0 2 4 6

77° 50'

78° 0'

11° 20'

11° 10'

11° 0'

10° 50'

10° 40'

PANCHAYAT UNIONS

A Karur
B Paramathi
C Thandoni
D Aravakurichi

Index Map of Tiruchirapalli Dist.

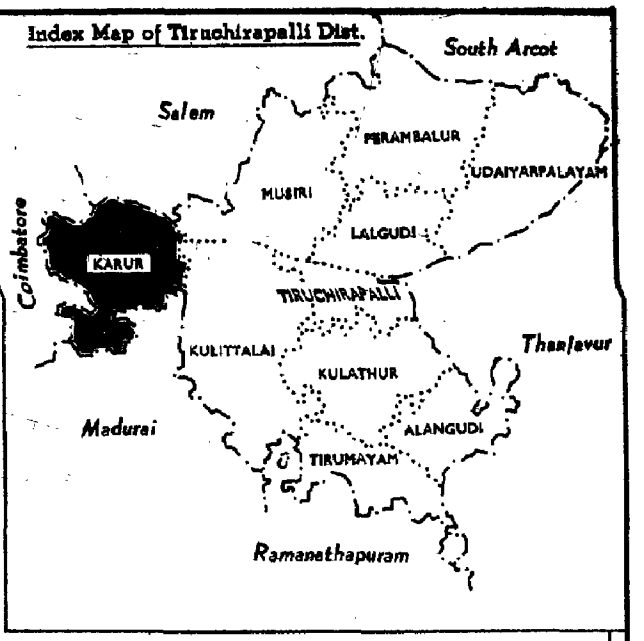

ERODE TALUK
COIMBATORE DISTRICT

NAMAKKAL TALUK
SALEM DISTRICT

MUSIRI TALUK

KULITTALAI TALUK

DHARAPURAM TALUK
COIMBATORE DISTRICT

PALNI TALUK
MADURAI DISTRICT

DINDIGUL TALUK
MADURAI DISTRICT

Kodumudi
Kangayam
Erode
Erode Junc.
Erode
Paramati
Punjaipugalur
CAUVERY RIVER
Namakkal
Palladam
KARUR
Tiruchirapalli Junc.
Pettaivayittalai
Amaravathi River
Dharapuram
Aravakurichi
Palayam
Pallapatti
Sukapuram
Dindigul
Dindigul

A
B
C
D

REFERENCE

District Boundary	
Taluk Boundary	
Panchayat Union Boundary	
Taluk Head Quarters (Underlined thus)	
National Highways	
State Highways	
Other Important Roads	
Railway Line (Broad Gauge)	
River with Stream	
Towns	△
Uninhabited Village	○
Village having Population below 2000	•
Village having Population 2000 - 5000	●
Village having Population Above 5000	●

CENSUS - MADRAS.

Reg. No.241. '64 (Saka Era 1886) Copies 1100 Reproduced from Indentor's Original Helio, P. Z. P. C. S. O., Madras.

ALPHABETICAL LIST OF VILLAGES

5. KARUR TALUK

Sl. No.	Name of the Village	Location Code Number	Sl. No.	Name of the Village	Location Code Number
1	Achamapuram (P) ...	43	39	Melappalayam (P) ...	46
2	Achiamangalam (P) ...	49	40	Modakkur East (P) ...	93
3	Alamarathupatti (P) ...	99	41	Modakkur West (P) ...	92
4	Ammapatti (P) ...	103	42	Monjanur (P) ...	4
5	Anaipalayam P. (P) ...	56	43	Mookankurichi (P) ...	73
6	Andankoil East (P) ...	31	44	Munnamballi (P) ...	41
7	Andankoil West (P) ...	32	45	Munnur (P) ...	25
8	Anjur (P) ...	1	46	Nadanthai North (P) ...	59
9	Appipalayam (P) ...	53	47	Nadanthai South (P) ...	58
10	Aravakkurichi (P) ...	86	48	Nagampalli (P) ...	68
11	Ariyur (P) ...	57	49	Nanjai Kadambakurichi (P) ...	13
12	Athipalayam (P) ...	8	50	Nanjai Kalaikurichi (P) ...	67
13	Athur (P) ...	33	51	Nanjai Pugalur (P) ...	11
14	Ayan Elavanur (P) ...	88	52	Nanjai Thottakurichi (P) ...	12
15	Chinnadarapuram (P) ...	65	53	Nanniyur (P) ...	14
16	Easanatham (P) ...	102	54	Nedungur (P) ...	27
17	Ellakadu Ramachandrapuram (P)	5	55	Nerur North (P) ...	16
18	Emoor (P) ...	47	56	Nerur South (P) ...	42
19	Erampatti (P) ...	101	57	Panganatham (P) ...	81
20	Gudalnr East (P) ...	63	58	Pallapalayam (P) ...	54
21	Gudalur West (P) ...	62	59	Pallapatti (P) ...	98A
22	Inam Karur (P) ...	35	60	Pallapatti (N.P.) ...	98B
23	Irunganur (P) ...	94	61	Panchamadevi (P) ...	39
24	Jagadabi (P) ...	77	62	Paramathi (P) ...	26
25	Kadapparai (P) ...	34	63	Pavithram (P) ...	29
26	Kakavadi (P) ...	72	64	Periamanjuveli (P) ...	100
27	Karudayampalayam (P) ...	28	65	Pitchampatti K. (P) ...	80
28	Karuppampalayam (P) ...	52	66	Puliyur (P) ...	45
29	Karur (M) ...	37	67	Punam (P) ...	23
30	Karveli (P) ...	3	68	Pungambadi East (P) ...	84
31	Kodaiyur (P) ...	69	69	Pungambadi West (P) ...	85
32	Kodanthur (P) ...	61	70	Punjai Kadambakurichi (P) ...	19
33	Kombupalayam (P) ...	10	71	Punjai Kalakkurichi (P) ...	87
34	Koyamballi (P) ...	40	72	Punjai Pugalur (P) ...	21
35	Kuppachipalayam (P) ...	17	73	Punjai Thottaikurichi (P) ...	20
36	Kuppam (P) ...	24	74	Puthambur (P) ...	70
37	Manavadi (P) ...	74	75	Rajapuram (P) ...	90
38	Manimangalam (P) ...	18	76	Samudram L. N. (V) ...	36

Sl. No.	Name of the Village	Location Code Number	Sl. No.	Name of the Village	Location Code Number
77	Santhapadi (P) ...	91	91	Thoranakkalpattu ...	50
78	Senappiratti (P) ...	38	92	Thukkachi (P) ...	2
79	Sendamangalam East (P) ...	96	93	Thumbivadi (P) ...	55
80	Sendamangalam West (P) ...	95	94	Uppidamangalam East (P) ...	76
81	Somur (P) ...	44	95	Uppidamangalam West (P) ...	75
82	Soodamani (P) ...	66	96	Vangal (P) ...	15
83	Thalapatti (P) ...	71	97	Velambadi (P) ...	97
84	Thanthoni (P) ...	48	98	Vellianai North (P) ...	78
85	Thennilai East (P) ...	7	99	Vellianai South (P) ...	79
86	Thennilai South (P) ...	60	100	Venjaman Gudalur East (P) ...	82
87	Thennilai West (P) ...	6	101	Venjaman Gudalur West (P) ...	83
88	Thirukattuthurai (P) ...	22	102	Venkatapuram T. (P) ...	64
89	Thirumanilaiyur (P) ...	51	103	Vettamangalam (P) ...	9
90	Thokkupatti (P) ...	89	104	Viswanathapuri (P) ...	30

PANCHAYAT UNION

Sl. No.	L. C. No.	Name of Panchayat	Date of formation	Location Code/Units of 1961 Census constituting the Panchayat formed after 31-3-1960	Persons	Males	Females
1	2	3	4	5	6	7	8
		THANDONI PANCHAYAT UNION					
				City Panchayat			
1	75	Uppidamangalam (P)	... ...	75 Uppidamangalam West (P)	4,078	1,974	2,104
				76 Uppidamangalam East (P)	4,013	1,957	2,056
				Village Panchayats			
1	53	Appipalayam (P)	... ...	...	2,112	1,025	1,087
2	31	Andankoil (East) (P)	... ...	...	3,378	1,691	1,687
3	32	Andankoil (West) (P)	... ...	...	2,490	1,213	1,277
4	47	Emur (P)	... ...	...	1,888	939	944
5	52	Karuppampalayam (P)	... ...	...	1,398	697	701
6	72	Kakkavadi (P)	... ...	...	1,545	763	782
7	40	Koyampalli (P)	... ...	...	2,577	1,277	1,300
8	38	Sanapiratti (P)	... ...	...	3,163	1,569	1,594
9	71	Thalapatti (P)	... ...	...	2,118	1,055	1,063
10	48	Thandoni (P)	... ...	50 Thoranaikalpatti 48 Thandoni 49 Achimangalam	2,441 2,855 900	1,217 1,417 448	1,224 1,438 452
11	54	Pallapalayam (P)	... ...	...	2,948	1,492	1,456
12	81	Paganatham (P)	... ...	...	3,918	1,876	2,042
13	80	K. Pichampatti (P)	... ...	...	3,584	1,788	1,796
14	70	Puthambur (P)	... ...	...	1,113	535	578
15	45	Puliyur (P)	... ...	...	4,778	2,330	2,448
16	74	Manavadi (P)	... ...	...	2,600	1,244	1,356
17	73	Mukkanankurichi (P)	... ...	...	5,710	2,817	2,893
18	46	Melapalayam (P)	... ...	...	1,912	928	984
19	78	Velliyanai (P)	... ...	78 Velliyanai North (P) 79 Velliyanai South (P)	4,229 4,138	2,074 1,965	2,155 2,173
20	77	Jagathopi (P)	... ...	...	4,386	2,186	2,200

PANCHAYAT UNION

Sl. No.	L. C. No.	Name of Panchayat	Date of formation	Location Code/Units of 1961 Census constituting the Panchayat formed after 31-3-1960	Persons	Males	Females
1	2	3	4	5	6	7	8
		K. PARAMATHI PANCHAYAT UNION					
		City Panchayats—NIL					
		Village Panchayats					
1	8	Athipalayam (P) ...	...	...	1,992	988	1,009
2	1	Anjur (P) ...	...	...	2,315	1,157	1,158
3	56	Pu. Anapalayam (P) ...	...	...	1,573	801	772
4	57	Ariyur (P) ...	...	...	1,599	806	793
5	88	Elavanur (P) ...	...	...	1,254	635	619
6	3	Karvali (P) ...	...	...	1,461	743	718
7	28	Karudayampalayam (P) ...	...	...	2,116	1,082	1,084
8	24	Kuppam (P) ...	...	...	3,065	1,505	1,560
9	63	Gudalur (East) (P) ...	...	...	3,529	1,739	1,790
10	62	Gudalur (West) (P) ...	...	...	2,862	1,436	1,426
11	61	Kodandur (P) ...	...	...	3,566	1,848	1,718
12	65	Chinna Dharapuram (P) ...	...	65 Chinnadarapuram 64 T. Venkatapuram	4,156 568	1,990 274	2,166 294
13	66	Choodamani (P) ...	...	66 Choodamani 58 Nadanthai South	1,732 620	845 335	887 285
14	67	Nanjaikalakurichi (P) ...	...	...	1,171	570	601
15	59	Nadandai North (P) ...	...	...	2,175	1,096	1,079
16	27	Nedungur (P) ...	...	...	1,813	894	919
17	7	Thennilai (East) (P) ...	...	...	3,824	1,922	1,902
18	6	Thennilai (West) (P) ...	...	...	3,099	1,569	1,530
19	60	Thennilai (South) (P) ...	...	...	2,742	1,375	1,367
20	2	Thukkachi (P) ...	...	...	2,210	1,126	1,084
21	55	Thumbivadi (P) ...	...	...	2,302	1,116	1,186
22	89	Thokkupatti (P) ...	...	...	1,190	566	624
23	26	K. Paramathi (P) ...	...	...	2,154	1,074	1,080

PANCHAYAT UNION

Sl. No.	L. C. No.	Name of Panchayat	Date of formation	Location Code/Units of 1961 Census constituting the Panchayat formed after 31-8-1960	Persons	Males	Females
1	2	3	4	5	6	7	8
		K. PARAMATHI PANCHAYAT UNION—*(concld.)*					
24	29	Pavithram (P) ...	...	...	5,770	2,814	2,956
25	28	Punnam (P) ...	...	...	4,199	2,043	2,156
26	87	Punjaikalakurichi (P) ...	...	...	3,371	1,679	1,692
27	25	Munnur (P) ...	...	...	2,966	1,495	1,471
28	4	Monjanur (P) ...	...	4 Monjanur 5 Ellakedu Ramachandrapuram	3,433 400	1,758 207	1,675 193
29	90	Rajapuram (P) ...	...	...	3,100	1,478	1,622
30	30	Viswanathapuri (P) ...	...	...	1,003	477	526
		ARAVAKURICHI PANCHAYAT UNION					
		City Panchayat					
1	98-A	Pallapatti (P) ...	...	...	11,309	5,053	6,256
		Village Panchayats					
1	86	Aravakurichi (P) ...	...	...	5,489	2,687	2,802
2	103	Ammapatti (P) ...	...	...	2,631	1,295	1,336
3	99	Alamarathupatti (P) ...	...	...	2,597	1,303	1,294
4	94	Inanganur (P) ...	...	...	1,854	890	964
5	97	Inam Velambadi (P) ...	...	...	2,867	1,483	1,384
6	102	Eachanathan (P) ...	...	...	2,918	1,348	1,570
7	101	Erumarapatti—Thettupatti (P) ...	...	...	2,807	1,403	1,404
8	69	Kodaiyur (P) ...	...	...	1,445	717	728
9	91	Santhapadi (P) ...	...	...	2,457	1,211	1,246
10	96	Sendamangalam (Kizhakku) (P) ...	...	...	4,176	2,097	2,079
11	95	Sendamangalam (Merku) (P) ...	...	...	3,354	1,669	1,685
12	68	Nagampalli (P) ...	...	...	3,795	1,865	1,930

PANCHAYAT UNION

Sl. No.	L. C. No.	Name of Panchayat		Date of formation	Location Code/Units of 1961 Census constituting the Panchayat formed after 31st March 1960	Persons	Males	Females
1	2	3		4	5	6	7	8
					ARAVAKURICHI PANCHAYAT UNION—(*concld.*)			
13	84	Pungambadi (Kizhakku) (P)	...	...	...	1,578	771	807
14	85	Pungambadi (Merku) (P)	...	...	...	2,027	1,010	1,017
15	100	Periamanjuvali (P)	...	...	...	2,169	1,066	1,103
16	93	Modakkur (East) (P)	...	...	...	2,049	991	1,058
17	92	Modakkur (West) (P)	...	...	...	2,000	1,016	984
18	98-B	Lingamnaickanpatti Rural (P)	...	31—12—60	All Survey Nos. except 535 to 736, 738, 739, 752 to 762 and 118 to 125 of Pallapatti village (98-B)	1,745	891	854
19	82	Venjamangudalur (East) (P)	...	...	...	3,265	1,597	1,668
20	83	Venjamangudalur (West) (P)	...	...	...	2,564	1,272	1,292
					KARUR PANCHAYAT UNION			
					City Panchayat			
1	21	Punjai Pugalur (P)	...	...	...	9,983	5,016	4,967
					Village Panchayats			
1	33	Authur—Poolampalayam (P)	...	...	...	4,275	2,115	2,160
2	19	Kadambankurichi (P)	...	...	19 Punjai Kadambakurichi 18 Nanjai Kadambakurichi	2,766 29	1,346 13	1,420 16
3	35	Karur Inam (P)	...	...	35 Inam Karur 36 Lakshminarayanasamudram	4,873 1,384	2,418 688	2,455 696
4	34	Kadapparai (P)	...	...	...	2,720	1,324	1,396
5	17	Kuppachipalayam (P)	...	...	...	5,593	2,763	2,825
6	10	Kombupalayam (P)	...	...	...	1,376	672	704
7	44	Somur (P)	...	...	44 Somur 43 Achamapuram	2,419 1,126	1,154 535	1,265 591
8	22	Tirukattuthurai (P)	...	...	...	2,026	987	1,039
9	14	Nanniyur (P)	...	...	...	3,409	1,663	1,746
10	11	Nanjaipugalur (P)	...	...	...	1,739	871	868

PANCHAYAT UNION

Sl. No.	L. C. No.	Name of Panchayat	Date of formation	Location Code/Units of 1961 Census constituting the Panchayat formed after 31-3-1960	Persons	Males	Females
1	2	3	4	5	6	7	8
			KARUR PANCHAYAT UNION—*(concld.)*				
11	16	Nerur (Vadakku) (P) ...	...	...	4,772	2,356	2,416
12	42	Nerur (Therku) (P) ...	...	...	4,530	2,281	2,249
13	20	Punjai Thottakurichi (P) ...	...	20 Punjai Thottakurichi	6,409	3,112	3,297
				12 Nanjai Thottakurichi	1,498	725	773
14	18	Manmangalam (P) ...	...	...	3,901	1,942	1,959
15	41	Minnampalli (P) ...	...	41 Munnamballi	2,647	1,321	1,326
				39 Panchamadevi	2,647	1,281	1,366
16	15	Vangal (P) ...	...	...	600	310	290
17	9	Vettamangalam (P) ...	...	...	5,289	2,572	2,711

VILLAGE

KARUR

Location Code Number	Name of Village/Panchayat			Area in Sq. Miles	Occupied Residential Houses		Total No. of Persons Enumerated		
					No. of Houses	No. of Households	Total	Males	Females
1	2			3	4	5	6	7	8
1	Anjur (P)	...	P. R. Pt. Pw. Riv.	7·84	468	567	2,315	1,157	1,158
2	Thukkachi (P)	...	P. R. Pt. Pw. Riv. Cs.	5·09	518	518	2,210	1,126	1,084
3	Karveli (P)	...	P. R. Pw. Vh. Cs.	3·89	333	333	1,461	743	718
4	Monjanur (P)	...	M. L. R. Pw. Vh. Cs.	11·28	811	824	3,433	1,758	1,675
5	Ellakadu Ramachandra-puram (P)	...	M. L. R. Pw. Vh. Cs.	...	106	106	400	207	193
6	Thennilai West (P)	...	P. H. Mcw. R. Pw. Vh Cs.	10·10	760	760	3,099	1,569	1,530
7	Thennilai East (P)	...	P. H. R. Pw. Vh. Cs.	12·56	964	964	3,824	1,922	1,902
8	Athipalayam (P)	...	P. M. R. Pw. Riv.	4·70	420	473	1,992	983	1,009
9	Vettamangalam (P)	...	P. Rly. R. S. Pw. Riv. E. Cs. B.	11·48	1,329	1,329	5,283	2,572	2,711
10	Kombupalayam (P)	...	P. R. S. Pw. Riv. Ea. E. Cs. B.	2·12	328	328	1,376	672	704
11	Nanjai Pugalur (P)	...	P. D. Mp. R. S. Pw. Riv. Ea. E. Cs. B.	1·97	331	350	1,739	871	868
12	Nanjai Thottakurichi (P)	...	P.R.S.Pw. Riv.Ea.E.Cs.B.	2·27	303	303	1,498	725	773
13	Nanjaikadambakurichi (P)	...	P. R. S. Pw. Riv. Ea. E.	0·82	4	4	29	13	16
14	Nanniyur (P)	...	P. R. S. Pw. Riv. Ea. E.	3·43	836	836	3,409	1,663	1,746
15	Vangal (P)	...	P. H. L. D. Mp. R. S. Pw. Riv. Ea. E. Cs. B.	3·60	128	141	600	310	290
16	Nerur North (P)	...	P. R. S. Pw. Riv. Ea. E.	5·13	1,091	1,128	4,772	2,356	2,416
17	Kuppachipalayam (P)	...	P. M. R. S. Pw. Riv. Ea.E.	5·26	1,339	1,365	5,593	2,768	2,825
18	Manimangalam (P)	...	P. D. Mcw. R. Pw. Ea. E.	6·88	943	947	3,901	1,942	1,959
19	Punjaikadambakurichi (P)	...	P. R. S. Pw. Riv. Ea. E.	2·73	721	721	2,766	1,346	1,420
20	Punjaithottaikurichi (P)	...	P. R. S. Pw. Ea. E. Cs. B.	5·90	1,421	1,430	6,409	3,112	3,297
22	Thirukattuthurai (P)	...	P. R. S. Pw. Riv. Ei. E. Cs. B.	1·88	435	435	2,026	987	1,039
23	Punam (P)	...	P. R. Pw. Cs.	11·37	1,001	1,001	4,199	2,043	2,156
24	Kuppam (P)	...	P. R. Pw. Cs.	11·10	796	796	3,065	1,505	1,560
25	Munnur (P)	...	P. Mcw. R. Pw. Cs.	6·83	599	677	2,966	1,495	1,471
26	Paramathi (P)	...	P. M. L. D. R. Pw. Ea. Vh. Cs.	5·17	519	533	2,154	1,074	1,080
27	Nedungur (P)	...	P. L. R. Pw. Cs.	10·66	404	424	1,813	894	919
28	Karudayampalayam (P)	...	P. R. Pw. Cs.	...	469	538	2,116	1,032	1,084
29	Pavithram (P)	...	P. M. R. Pw. Cs.	11·06	1,323	1,412	5,770	2,814	2,956
30	Viswanathapuri (P)	...	P. R. Pw.	1·16	205	205	1,003	477	526
31	Andankoil East (P)	...	P. R. S. Cs.	8·23	799	799	3,378	1,691	1,687
32	Andankoil West (P)	...	P. R. S. Pw. Riv. Cs.	...	561	561	2,490	1,213	1,277
33	Athur (P)	...	P. R. S. Pw. Ea. E.	8·19	1,029	1,036	4,275	2,115	2,160
34	Kadapparai (P)	...	P. R. S. Pw. E.	3·21	663	675	2,720	1,324	1,396

DIRECTORY

TALUK

Scheduled Castes		Scheduled Tribes		Literate and Educated Persons		Total Workers (A-I to A-IX)		A–I		A–II	
M	F	M	F	M	F	M	F	M	F	M	F
9	10	11	12	13	14	15	16	17	18	19	20
137	111	...	...	305	46	844	724	603	545	139	121
241	222	...	...	335	64	830	788	496	467	158	180
52	50	...	...	283	33	540	435	348	300	69	44
284	238	...	...	635	187	1,261	1,008	558	449	292	152
53	43	...	...	86	8	148	68	63	39	38	15
245	213	...	...	636	129	1,115	889	600	449	124	79
369	334	...	...	714	102	1,437	816	865	521	196	87
204	205	...	...	289	22	739	688	475	450	48	87
400	405	...	...	1,030	137	1,696	665	1,024	388	61	15
64	72	...	...	363	83	394	128	132	37	104	40
72	80	...	...	556	252	464	218	71	6	151	140
241	225	...	...	327	97	449	206	87	18	158	175
...	...	...	...	10	1	9	11	9	10	...	1
287	266	...	...	531	55	1,031	367	653	136	226	195
3	2	...	...	171	99	181	65	34	...	89	60
1,015	1,024	...	...	969	235	1,452	1,031	954	544	264	403
720	792	...	...	1,098	327	1,679	1,155	655	379	698	716
359	262	...	...	755	64	1,318	1,259	734	846	165	222
261	271	...	...	511	137	930	1,005	410	422	282	418
669	676	...	...	1,367	380	1,873	1,313	964	743	408	386
158	173	...	...	546	173	624	394	300	26	223	336
441	475	...	...	805	203	1,371	688	864	449	144	123
230	187	...	...	611	62	1,085	748	803	572	36	35
244	263	...	...	707	179	1,035	843	457	346	230	62
28	30	...	...	711	284	711	658	324	111	47	15
144	145	...	...	403	62	685	614	432	406	81	124
188	198	...	...	318	26	717	552	394	315	95	136
465	518	...	...	1,088	194	1,892	1,488	1,199	1,002	120	139
426	367	...	...	117	35	338	340	165	173	161	163
725	714	...	...	722	163	1,065	797	434	193	326	558
148	161	...	...	606	131	817	660	319	46	225	447
364	335	...	...	660	73	1,416	1,025	855	583	252	312
238	257	...	...	532	52	849	735	526	409	13	26

VILLAGE

KARUR

Location Code Number	Name of Village/Panchayat	A–III		A–IV		A–V		A–VI	
		M	F	M	F	M	F	M	F
1	2	21	22	23	24	25	26	27	28
1	Anjur (P) ...	8	4	34	26	12	...	4	3
2	Thukkachi (P) ...	...	...	81	79	22	...	12	12
3	Karveli (P) ...	12	6	40	25	13	...	...	...
4	Monjanur (P) ...	100	...	66	219	21	...	21	7
5	Ellakadu Ramachandrapuram (P) ...	26	2	11	12	3	...	...	...
6	Thennilai West (P) ...	21	18	100	201	35	9	9	2
7	Thennilai East (P) ...	5	2	110	133	79	6	17	...
8	Athipalayam (P) ...	11	10	120	84	7	1	2	...
9	Vettamangalam (P) ...	11	22	109	31	120	4	16	...
10	Kombupalayam (P) ...	1	...	8	9	32	2	1	...
11	Nanjai Pugalur (P) ...	7	...	27	29	97	3	5	...
12	Nanjai Thottakurichi (P) ...	27	2	57	6	87	3	6	...
13	Nanjaikadambakurichi (P) ...	...	...	...	...	...	...	...	...
14	Nanniyur (P) ...	37	...	22	8	21	10	14	1
15	Vangal (P) ...	1	...	1	1	10	...	6	2
16	Nerur North (P) ...	54	8	51	25	22	13	4	2
17	Kuppachipalayam (P) ...	13	...	29	19	43	6	17	3
18	Manimangalam (P) ...	20	4	159	56	134	26	14	47
19	Punjaikadambakerichi (P) ...	35	41	28	22	52	28	56	53
20	Punjaithottaikurichi (P) ...	33	4	25	4	192	7	27	2
22	Thirukattuthurai (P) ...	5	3	25	13	17	...	9	...
23	Punam (P) ...	42	30	181	37	33	1	19	5
24	Kuppam (P) ...	1	...	73	83	22	9	5	...
25	Munnur (P) ...	...	...	127	346	44	3	24	1
26	Paramathi (P) ...	2	...	66	501	19	...	3	1
27	Nedungur (P) ...	22	7	81	49	6	1	4	...
28	Karudayampalayam (P) ...	5	...	112	54	19	1	17	16
29	Pavithram (P) ...	38	23	140	43	73	...	41	1
30	Viswanathapuri (P) ...	...	...	1	...	...	...	...	...
31	Andankoil East (P) ...	27	12	16	5	129	5	26	...
32	Andankoil West (P) ...	17	13	23	7	100	16	5	6
33	Athur (P) ...	22	62	59	29	128	10	23	5
34	Kadapparai (P) ...	1	...	10	6	74	1	1	...

DIRECTORY

TALUK—(contd.)

A–VII		A–VIII		A–IX		B–X Non-workers		Name of the Panchayat in which it is now included with the date of inclusion with other components if any
M	F	M	F	M	F	M	F	
29	30	31	32	33	34	35	36	37
5	...	1	...	38	25	313	434	...
6	...	1	...	54	50	296	296	...
3	2	...	...	55	58	203	283	...
25	...	5	...	173	181	497	667	Monjanur (P) included with L.C. No. 5
2	...	...	...	5	...	59	125	Ellakadu Ramachandrapuram (P) merged with L.C. No. 4
82	14	3	...	141	117	454	641	...
23	6	3	...	139	61	485	1,086	...
14	6	4	2	58	48	244	321	...
22	12	16	...	317	193	876	2,046	...
6	1	13	...	97	39	278	576	—
24	4	20	...	62	36	407	650	...
7	...	2	...	18	2	276	567	Najaithottakurichi (P) merged with L.C No 20
...	...	...	...	...	...	4	5	Nanjaikadambakurichi (P) merged with L.C. No. 19
9	1	4	...	45	16	632	1,379	...
1	...	7	...	32	2	129	225	...
32	13	15	...	56	23	904	1,385	...
42	2	16	...	166	30	1,089	1,670	...
21	4	14	...	57	54	624	700	...
11	2	11	...	45	19	416	415	Panjai Kadambakurichi (P) included with L.C. No. 13
44	5	14	...	166	162	1,239	1,984	Punjai Thottakurichi (P) included with L.C. No. 12
4	...	3	...	38	16	363	645	...
11	7	...	...	77	36	672	1,468	...
15	4	1	...	129	45	420	812	...
22	2	3	...	128	83	460	628	...
37	2	8	...	205	28	363	422	...
6	3	1	...	52	24	209	305	...
17	3	3	...	55	27	315	532	...
24	4	3	...	254	276	922	1,468	...
4	2	5	...	2	2	139	186	...
34	6	16	...	57	18	626	890	...
23	37	7	...	98	88	396	617	...
8	1	22	...	47	23	699	1,135	...
23	...	4	...	197	293	475	661	...

VILLAGE

KARUR

Location Code Number	Name of Village/Panchayat			Area in Sq. Miles	Occupied Residential Houses		Total No. of Persons Enumerated		
					No. of Houses	No. of Households	Total	Males	Females
1	2			3	4	5	6	7	8
35	Inam Karur (P)	...	P. R. Ea. Cs.	4·11	1,107	1,108	4,873	2,418	2,455
36	L. N. Samudram (V)	...	P. R. Ea. Cs.	...	320	320	1,384	688	696
38	Senappiratti (P)	...	P. M. L. Rly. R. Pw. Riv. Ei. E. Cs.	2·96	708	708	3,163	1,569	1,594
39	Panchamadevi (P)	...	P. M. R. S. Pw. Riv. Ea E. Cs.	4·21	631	633	2,647	1,281	1,366
40	Koyamballi (P)	...	P. M. R. Pw. Riv. Cs.	2·10	555	599	2,577	1,277	1,300
41	Munnamballi (P)	...	P. R. S. Pw. Cs.	2·48	674	674	2,647	1,321	1,326
42	Nerur South (P)	...	P. R. S. Pw. Riv. Ea. E.	3·72	1,009	1,009	4,530	2,281	2,249
43	Achamapuram (P)	...	P. R. Pw. Riv. Cs.	2·88	263	263	1,126	535	591
44	Somur (P)	...	P. R. Pw. Riv. Cs.	1·96	534	534	2,419	1,154	1,265
45	Puliyur (P)	...	P. M. L. Mp. Rly. R. Pw. Riv. Ea. E. Cs.	4·63	1,100	1,100	4,778	2,330	2,448
46	Melappalayam (P)	...	P. H. Rly. R. Pw. Ea. Riv. E.Cs.	1·90	446	446	1,912	928	984
47	Emoor (P)	...	P. R. Pw. Ea. E. Cs.	3·33	446	446	1,883	939	944
48	Thanthoni (P)	...	P. R. S. Pt. Pw. Riv. Ea. Ei E. Cs.	...	734	743	2,855	1,417	1,438
49	Achiamangalam	...	P. R. Pw.	10·92	232	232	900	448	452
50	Thoranakkalpattu	...	P. R. Pw.	...	561	585	2,441	1,217	1,224
51	Thirumanilaiyur (P)	...	P. L. R. Pw. Riv. Ea. Ei. E.	1·20	...	...	...	...	...
52	Karuppampalayam (P)	...	P. R. S. Pw. Riv. Cs.	1·72	363	363	1,398	697	701
53	Appipalayam (P)	...	P. R. Riv. Ea. E. Cs.	3·65	518	518	2,112	1,025	1,087
54	Pallapalayam (P)	...	P. M. D. R. Pw. Riv.	2·65	686	692	2,948	1,492	1,456
55	Thumbivadi (P)	...	P.Hos. Rhc. R. Pw. Vh.Cs.	4·93	593	622	2,302	1,116	1,186
56	P. Anaipalayam (P)	...	P. R. Pw. Vh. Cs.	5·92	387	390	1,573	801	772
57	Ariyur (P)	...	P. L. R. Pw.	5·50	401	401	1,599	806	793
58	Nadanthai South (P)	...	P. R. Pw. Cs.	11·49	139	139	620	335	285
59	Nadanthai North (P)	...	P. R. Pw. Vh. Cs.	...	471	497	2,175	1,096	1,079
60	Thennilai South (P)	...	P. M. H. L. Mcw. R. Pw. Vh. Cs.	9·08	666	666	2,742	1,375	1,367
61	Kodanthur (P)	...	P. R. Pw. Cs.	10·84	858	858	3,566	1,848	1,718
62	Gudalur West (P)	...	P. L. R. Cs.	18·24	661	672	2,862	1,436	1,426
63	Gudalur East (P)	...	P. R. Pw. Cs.	...	872	873	3,529	1,739	1,790
64	T. Venkatapuram (P)	...	P. M. L. R. S. Pw.	6·00	134	134	568	274	294
65	Chinnadarapuram (P)	...	P. M. H. T. D. Hos. R. Pw. Vh. Cs.	...	874	1,008	4,156	1,990	2,166
66	Soodamani (P)	...	P. R. Pw. Vh. Cs.	3·89	423	423	1,732	845	887
67	Nanjaikalaikurichi (P)	...	P. R. Pw. Cs.	2·19	280	282	1,171	570	601
68	Nagampalli (P)	...	P. R. Pw. R. Riv. Cs.	14·11	809	896	3,795	1,865	1,930

DIRECTORY

TALUK—(contd.)

Scheduled Castes		Scheduled Tribes		Literate and Educated Persons		Total Workers (A-I to A-IX)		A-I		A-II	
M	F	M	F	M	F	M	F	M	F	M	F
9	10	11	12	13	14	15	16	17	18	19	20
439	498	...	...	1,221	280	1,509	941	435	296	206	229
575	564	...	...	280	160	444	377	43	10	314	338
550	589	...	...	634	161	976	654	409	236	225	333
323	384	...	...	564	132	798	577	377	194	105	226
299	332	...	...	529	107	805	434	245	47	322	332
232	242	...	...	228	33	883	504	544	220	37	41
299	308	...	...	1,393	612	1,369	895	616	263	544	514
31	32	...	...	258	66	332	281	137	104	30	21
483	575	...	...	372	105	730	636	343	199	232	315
805	813	...	...	864	235	1,460	1,095	699	582	338	359
371	374	...	...	423	162	594	489	228	136	206	341
178	160	...	...	310	42	612	556	323	339	65	114
225	236	...	...	521	160	918	526	239	163	94	115
107	173	...	...	155	20	301	178	123	81	86	71
177	210	...	...	420	89	851	625	352	311	197	222
HABITED											
114	116	...	...	247	47	481	172	335	103	76	40
150	170	...	...	373	114	726	500	336	148	99	237
685	675	...	...	483	112	917	746	589	473	34	26
174	159	...	...	478	149	809	880	433	462	196	363
126	103	...	...	270	54	582	514	321	309	65	60
177	172	...	...	320	24	590	502	336	263	100	134
47	41	...	...	137	11	273	192	183	118	40	41
195	258	...	...	415	107	802	570	449	183	162	103
204	199	...	...	557	118	998	897	615	405	73	11
208	154	...	...	632	143	1,335	1,202	613	414	254	195
227	145	...	...	696	166	1,069	998	546	463	226	217
250	238	...	...	783	159	1,196	826	681	479	131	55
22	17	...	...	137	19	200	173	144	111	19	3
229	243	...	...	1,022	676	1,168	369	353	105	259	129
151	164	...	...	285	65	632	610	272	196	241	292
84	177	...	...	134	33	409	256	262	192	81	35
414	295	...	...	889	187	1,326	544	746	325	174	41

VILLAGE

KARUR

Location Code Number	Name of Village/Panchayat		A–III		A–IV		A–V		A–VI	
			M	F	M	F	M	F	M	F
1	2		21	22	23	24	25	26	27	28
35	Inam Karur (P)	...	22	10	52	12	455	236	31	1
36	L. N. Samudram (V)	...	1	...	3	7	17	...	...	...
38	Senappiratti (P)	...	20	4	36	9	141	33	10	...
39	Panchamadevi (P)	...	28	8	42	17	62	11	23	1
40	Koyamballi	...	12	...	146	36	28	7	2	...
41	Munnamballi (P)	...	2	...	21	22	24	2	11	...
42	Nerur South (P)	...	4	3	82	29	7	1	6	...
43	Achamapuram (P)	...	2	...	12	3	15	3	...	...
44	Somur (P)	...	39	16	27	21	14	5	9	...
45	Puliyur (P)	...	13	3	90	30	102	10	22	...
46	Melappalayam (P)	...	15	3	57	2	12	...	28	...
47	Emoor (P)	...	5	1	101	30	70	1	3	...
48	Thanthoni (P)	...	17	11	88	33	264	14	8	6
49	Achiamangalam	...	24	5	20	...	13	1	...	...
50	Thoranakkalpattu	...	77	47	51	12	78	10	2	...
51	Thirumanilaiyur (P)	...								UNIN
52	Karuppampalayam (P)	...	...	...	11	...	23	...	2	...
53	Appipalayam (P)	...	10	1	162	13	6	...	1	...
54	Pallapalayam (P)	...	2	3	33	10	60	16	14	3
55	Thumbivadi (P)	...	20	9	50	13	39	4	2	4
56	P. Anaipalayam (P)	...	23	4	104	62	9	6	4	10
57	Ariyur (P)	...	6	...	100	88	2	...	1	...
58	Nadanthai South (P)	...	3	...	26	28	2	1	1	...
59	Nadanthai North (P)	...	58	19	77	252	13	...	1	4
60	Thennilai South (P)	...	1	1	92	362	14	4	8	1
61	Kodanthur (P)	...	39	...	217	462	24	4	13	1
62	Gudalur West (P)	...	48	7	65	187	51	34	20	20
63	Gudalur East (P)	...	37	7	99	118	34	1	8	2
64	T. Venkatapuram (P)	...	2	...	23	55	1	1	2	...
65	Chinnadarapuram (P)	...	20	2	14	40	86	19	9	...
66	Soodamani (P)	...	15	...	32	76	3	...	5	2
67	Nanjaikadaikurichi (P)	...	...	...	8	1	20	17	5	...
68	Nagampalli (P)	...	85	23	97	71	86	42	9	4

DIRECTORY

TALUK—(contd.)

A–VII		A–VIII		A–IX		B–X Non-workers		Name of the Panchayat in which it is now included with the date of inclusion with other components if any
M	F	M	F	M	F	M	F	
29	30	31	32	33	34	35	36	37
67	10	31	1	210	146	909	1,514	Inam Karur (P) included with L.C. No. 35
8	1	9	...	49	21	244	319	L. N. Samudram (P) merged with L.C. No. 35
42	6	4	...	89	33	593	940	...
26	7	5	...	130	113	483	789	...
12	3	1	...	37	9	472	866	...
2	...	2	...	240	219	438	822	...
15	1	1	...	94	84	912	1,354	...
7	1	1	...	128	149	203	310	Achamapuram (P) included with L.C. No. 44
7	2	9	...	50	78	424	629	Somur (P) included with L.C. No. 43
50	8	6	...	140	103	870	1,353	...
9	...	3	...	36	7	334	495	...
6	...	...	...	39	71	327	388	...
56	11	12	3	140	170	499	912	Thandoni (P) included with L.C. Nos. 49, 50
1	...	...	...	34	20	147	274	Achiamangalam (P) merged with L.C. No. 48
19	2	6	...	69	21	366	599	Thoranakkalpattu (P) merged with L.C. No. 48
HABITED								
6	...	...	...	28	29	216	529	...
4	...	1	...	107	101	299	587	...
16	2	6	...	163	213	575	710	...
16	4	3	...	50	21	307	306	...
6	...	1	...	49	63	219	258	...
11	2	...	...	34	15	216	291	...
6	...	...	...	12	4	62	93	Nadanthai South (P) merged with L.C. No. 66
4	...	1	...	37	9	294	509	...
43	21	2	...	150	92	377	470	...
30	3	4	...	141	123	513	516	...
22	2	...	...	91	68	367	428	...
38	6	1	...	167	158	543	964	...
...	...	1	...	8	3	74	121	T. Venkatapuram (P) merged with L.C. No. 65
217	28	20	...	190	46	822	1,797	Chinnadarapuram (P) included with L.C. No. 64
13	...	2	...	49	44	213	277	Soodamani (P) included with L.C. No. 58
9	2	...	...	24	9	161	345	...
12	3	2	...	115	35	539	1,386	...

VILLAGE

KARUR

Location Code Number	Name of Village/Panchayat			Area in Sq. Miles	Occupied Residential Houses		Total No. of Persons Enumerated		
					No. of Houses	No. of Households	Total	Males	Females
1	2			3	4	5	6	7	8
69	Kodaiyur (P)	...	P. R. Pw. Riv. Cs.	6·53	336	356	1,445	717	728
70	Puthambur (P)	...	P. R. Riv.	3·27	225	256	1,113	535	578
71	Thalapatti (P)	...	P. Mcw. R. S. Riv. Vh. Cs.	5·63	494	504	2,118	1,055	1,063
72	Kakavadi (P)	...	P. R. Pw.	5·16	366	366	1,545	763	782
73	Mookankurichi (P)	...	P. R. Pw. Cs.	15·16	1,324	1,336	5,710	2,817	2,893
74	Manavadi (P)	...	P. R. Pw. Ea. Cs.	5·67	582	638	2,600	1,244	1,356
75	Uppidamangalam West (P)	...	P. M. H. L. R. S. Pw. Ea.	13·62	930	931	4,078	1,974	2,104
76	Uppidamangalam East (P)	...	P. M. Hos. R. Pw. Ea. Vh. Cs.	...	895	896	4,013	1,957	2,056
77	Jagadabi (P)	...	P. H. D. R. Pw. Ea. Cs.	10·30	989	990	4,336	2,136	2,200
78	Vellianai North (P)	...	P. H. D. R. Pw. Ea. Cs.	17·47	977	991	4,229	2,074	2,155
79	Vellianai South (P)	...	P. R. Pw. Ea.	...	921	921	4,138	1,965	2,173
80	K. Pitchampatti (P)	...	P. Mcw. R. Pw. Cs.	10·04	797	797	3,534	1,738	1,796
81	Paganatham (P)	...	P. M. Hos. R. Pw. Cs.	9·50	885	890	3,918	1,876	2,042
82	Venjamangudalur East (P)	...	P. R. Pw. Cs.	17·80	639	683	3,265	1,597	1,668
83	Venjamangudalur West (P)	...	P. R. Pw. Riv. Cs.	...	512	605	2,564	1,272	1,292
84	Pungambadi East (P)	...	P. R. Pw. Riv. Cs.	15·68	330	343	1,578	771	807
85	Pungambadi West (P)	...	P. R. Pw. Cs.	...	405	450	2,027	1,010	1,017
87	Punjaikalakkurichi (P)	...	P. L. R. Pw. Cs.	9·48	806	852	3,371	1,679	1,692
88	Ayan Elavanur	...	P. L. R. Pw. Vh. Cs.	2·35	264	271	1,254	635	619
89	Thokkupatti (P)	...	P. L. R. Pw. Cs.	1·70	274	276	1,190	566	624
90	Rajapuram (P)	...	P. L. Mcw. R. Pw. Cs.	3·87	660	696	3,100	1,478	1,622
91	Santhapadi (P)	...	P. R. Pw. Cs.	9·55	470	614	2,457	1,211	1,246
92	Modakkur West (P)	...	P. R. Pw. Cs.	15·68	453	508	2,000	1,016	984
93	Modakkur East (P)	...	P. R. Pw. Cs.	...	451	475	2,049	991	1,058
94	Irunganur (P)	...	P. R. Pw. Cs.	5·36	359	426	1,854	890	964
95	Sendamangalam West (P)	...	P. M. R. Pw. Ea. E. Cs.	19·82	719	765	3,354	1,669	1,685
96	Sendamangalam East (P)	...	P. M. R. Pw. Ea. E. Cs.	...	854	945	4,176	2,097	2,079
97	Velambadi (P)	...	P. R. Pw. Ea. E. Cs.	7·96	644	649	2,867	1,483	1,384
98	B. Pallapatti (N.P.)	...	P. H. L. D. Hos. R. S. Pw. Riv. E.	...	370	376	1,745	891	854
99	Alamarathupatti (P)	...	P. M. Mcw. R. Pw. Cs.	7·58	398	533	2,597	1,303	1,294
100	Periamanjuveli (P)	...	P. R. Pw. Cs.	7·16	455	456	2,169	1,066	1,103
101	Erampatti (P)	...	P. R. Pw. Cs.	9·70	587	587	2,807	1,403	1,404
102	Easanatham (P)	...	P. M. Mcw. P. Pw. Cs.	7·64	604	604	2,918	1,348	1,570
103	Ammapatti (P)	...	P. R. S. Pw. Cs.	5·53	514	533	2,631	1,295	1,336
			Total	**581·73**	**60,901**	**62,872**	**267,817**	**132,114**	**135,703**

DIRECTORY

TALUK—(contd.)

Scheduled Castes		Scheduled Tribes		Literate and Educated Persons		Total Workers (A-I to A-IX)		A-I		A-II	
M	F	M	F	M	F	M	F	M	F	M	F
9	10	11	12	13	14	15	16	17	18	19	20
72	51	...	...	250	28	527	520	353	389	50	57
78	83	...	...	98	5	416	412	317	337	41	38
184	162	...	...	260	49	762	634	444	369	27	28
94	82	...	...	267	62	530	499	338	348	52	47
450	447	...	...	1,069	146	1,902	1,039	1,181	612	208	223
219	259	...	...	552	70	871	835	495	560	40	87
409	427	...	...	786	120	1,320	1,045	730	672	241	270
429	569	...	...	872	181	1,271	1,207	777	800	220	255
472	476	...	...	595	94	1,398	736	803	413	137	136
405	460	...	...	863	193	1,330	815	725	537	58	68
301	323	...	...	687	111	1,371	1,302	834	847	73	155
275	246	...	...	621	103	1,152	1,011	773	708	138	201
222	265	...	...	571	57	1,319	946	979	722	38	98
360	428	...	...	501	51	1,120	815	741	544	73	85
145	184	...	...	549	122	898	822	536	376	190	237
128	147	...	...	236	22	559	407	264	136	126	180
123	112	...	...	440	63	689	572	361	172	137	268
332	346	...	...	422	94	1,227	698	607	344	303	246
57	53	...	...	311	69	438	229	120	52	62	18
142	169	...	...	183	21	358	344	165	130	145	205
358	400	...	...	647	119	933	577	467	200	257	300
215	193	...	...	478	85	868	752	448	248	160	24
160	149	...	...	402	43	730	409	368	182	51	35
153	187	...	...	436	98	720	405	374	180	86	18
134	154	...	...	381	44	653	640	447	481	9	9
173	169	...	...	572	87	1,068	647	617	361	141	101
348	399	...	...	948	184	1,430	1,319	733	676	359	442
231	200	...	...	576	121	976	458	309	181	233	108
95	91	...	...	352	38	659	528	370	298	108	127
248	264	...	...	571	183	945	637	469	325	180	210
167	181	...	...	363	55	737	252	411	132	90	...
328	330	...	...	548	64	1,028	655	565	317	244	263
124	131	...	...	535	113	837	466	459	286	98	82
138	140	...	...	606	144	853	546	428	404	26	6
25,795	**26,407**	...	...	**52,375**	**11,682**	**88,985**	**64,279**	**47,142**	**32,649**	**15,255**	**16,192**

VILLAGE

KARUR

Location Code Number	Name of Village/Panchayat		A–III		A–IV		A–V		A–VI	
			M	F	M	F	M	F	M	F
1	2		21	22	23	24	25	26	27	28
69	Kodaiyur (P)	...	...	...	68	28	14	6	1	...
70	Puthambur (P)	...	...	...	27	18	4	...	...	...
71	Thalapatti (P)	...	18	1	45	18	29	...	...	...
72	Kakavadi (P)	...	5	21	62	22	15	...	6	1
73	Mookankurichi (P)	...	13	3	298	67	35	1	6	...
74	Manavadi (P)	...	5	3	180	95	67	17	19	...
75	Uppidamangalam West (P)	...	1	...	154	40	31	7	2	1
76	Uppidamangalam East (P)	...	5	2	36	11	23	3	3	...
77	Jagadabi (P)	...	51	47	68	5	94	3	6	...
78	Vellianai North (P)	...	36	4	104	40	111	11	24	1
79	Vellianai South (P)	...	51	22	183	56	79	9	8	...
80	K. Pitchampatti (P)	...	4	...	132	57	12	3	14	...
81	Paganatham (P)	...	27	13	121	41	21	1	24	8
82	Venjamangudalur East (P)	...	2	...	73	29	97	8	8	4
83	Venjamangudalur West (P)	...	9	...	31	97	15	6	1	...
84	Pungambadi East (P)	...	2	...	97	35	16	4	3	2
85	Pungambadi West (P)	...	2	...	52	40	14	4	9	3
87	Punjaikalakkurichi (P)	...	33	6	150	61	32	...	5	...
88	Ayan Elavanur	...	8	7	176	129	6	4	3	...
89	Thokkupatti (P)	...	10	2	7	1	7	1	2	...
90	Rajapuram (P)	...	29	5	43	24	24	11	6	1
91	Santhapadi (P)	...	29	16	55	286	15	1	18	11
92	Modakkur West (P)	...	41	3	4	41	64	16	15	1
93	Modakkur East (P)	...	6	...	129	84	9	...	9	1
94	Irunganur (P)	...	1	...	58	10	4	...	3	...
95	Sendamangalam West (P)	...	14	5	91	66	41	7	27	1
96	Sendamangalam East (P)	...	41	21	146	90	35	7	22	9
97	Velambadi (P)	...	13	...	103	76	59	...	11	...
98	B. Pallapatti (N.P.)	...	13	1	78	14	1	...	26	3
99	Alamarathupatti (P)	...	9	...	145	22	21	2	2	...
100	Periamanjuveli (P)	...	1	...	51	16	51	1	4	...
101	Erampatti (P)	...	14	5	44	8	66	...	11	3
102	Easanatham (P)	...	6	2	107	31	16	4	8	...
103	Ammapatti (P)	...	8	...	32	4	84	5	15	...
	Total	...	**1,761**	**649**	**7,180**	**5,855**	**4,653**	**790**	**989**	**278**

DIRECTORY

TALUK—(contd.)

A–VII		A–VIII		A–IX		B–X Non-workers		Name of the Panchayat in which it is now included with the date of inclusion with other components if any
M	F	M	F	M	F	M	F	
29	30	31	32	33	34	35	36	37
5	5	...	...	36	35	190	208	...
...	...	...	...	27	19	119	166	...
4	2	2	...	193	216	293	429	...
5	...	...	...	47	60	233	283	...
23	2	2	...	136	131	915	1,854	...
6	2	...	...	59	71	373	521	...
35	7	5	...	121	48	654	1,059	Uppidamangalam West (P) included with L.C. No. 76
23	10	3	...	181	126	686	849	Uppidamangalam East (P) merged with L.C. No. 75
18	3	5	...	216	129	738	1,464	...
38	10	7	...	227	144	744	1,340	Vellianai North (P) included with L.C. No. 79
40	9	9	...	94	204	594	871	Vellianai South (P) merged with L.C. No. 78
16	1	2	...	61	41	586	785	...
16	2	4	...	89	61	557	1,096	...
7	2	1	...	118	143	477	853	...
13	...	1	...	102	106	374	470	...
8	1	...	...	43	49	212	400	...
17	1	1	...	96	84	321	445	...
15	1	2	...	80	40	452	994	...
13	6	2	...	48	13	197	390	...
5	1	...	...	17	4	208	280	...
22	6	4	...	81	30	545	1,045	...
38	6	3	...	102	160	343	494	...
8	1	3	...	176	130	286	575	...
17	3	2	...	88	119	271	653	...
7	1	1	...	123	139	237	324	...
21	3	2	...	114	103	601	1,038	...
30	14	2	...	62	60	667	760	...
32	4	6	...	210	159	507	926	...
7	...	4	...	52	85	232	326	Pallipattu (P) 31–12–60 All survey Nos. except 535 to 736, 738, 739, 752 to 762 and 118 to 125 of Pallapatti Village
27	4	3	...	89	74	358	657	...
23	...	1	...	105	103	329	851	...
11	...	1	1	72	58	375	749	...
56	3	...	...	87	58	511	1,104	...
134	1	4	...	122	126	442	790	...
2,127	**379**	**441**	**7**	**9,437**	**7,480**	**43,129**	**71,424**	...

TOWN

KARUR

Location Code Number	Name of Town		Area in Sq. Miles	Occupied Residential Houses		Total No. of Persons Enumerated		
				No. of Houses	No. of Households	Total	Males	Females
1	2		3	4	5	6	7	8
21	Punjaipugalur (P)	P. M. H. L. D. Hos. Rhc. Mcw. Mp. Rly. R. Tel. S. Pw. Ea. E. Cs. B.						
Locality 1	E. B. 82-A ...	...	...	115	115	510	245	265
2	83-A ...	...	...	26	26	129	59	70
	82-B ...	...	...	120	125	574	288	286
		Total ...	...	**146**	**151**	**703**	**347**	**356**
Locality 3	E. B. 83-B ...	...	...	233	233	1,004	511	493
4	84-A ...	...	...	191	192	802	410	392
5	84-B ...	...	...	97	97	372	200	172
	85-A ...	...	...	64	64	301	151	150
		Total ...	...	**161**	**161**	**673**	**351**	**322**
Locality 6	E. B. 85-B ...	...	...	134	134	547	275	272
7	86-A ...	...	...	80	83	392	195	197
8	86-B ...	...	...	68	74	233	119	114
	87-A ...	...	...	66	66	257	135	122
		Total ...	...	**134**	**140**	**490**	**254**	**236**
Locality 9	E. B. 87-B ...	...	...	101	101	465	238	227
10	88-A ...	...	...	121	121	463	239	224
11	88-B ...	...	...	62	62	229	108	121
	89-A ...	...	...	89	89	365	180	185
		Total ...	...	**151**	**151**	**594**	**288**	**306**
Locality 12	E. B. 89-B ...	...	...	83	83	312	154	158
	90-A ...	...	...	61	68	342	175	167
		Total ...	...	**144**	**151**	**654**	**329**	**325**
Locality 13	E. B. 90-B ...	...	...	123	163	650	317	333
14	91-A ...	...	...	131	131	499	245	254
15	91-B ...	...	...	56	56	295	142	153
	92-A ...	...	...	75	96	535	272	263
		Total ...	...	**131**	**152**	**830**	**414**	**416**
Locality 16	E. B. 92-B ...	...	...	176	176	707	358	349
		Town Total ...	**8·11**	**2,272**	**2,355**	**9,983**	**5,016**	**4,967**

DIRECTORY

TALUK—(contd.)

Scheduled Castes		Scheduled Tribes		Literate and Educated Persons		Total Workers (A-I to A-IX)		A–I		A–II	
M	F	M	F	M	F	M	F	M	F	M	F
9	10	11	12	13	14	15	16	17	18	19	20
...	...	...	...	175	78	136	91	54	25	13	49
54	65	...	...	26	6	27	1	...	...	1	...
45	55	...	...	166	35	157	104	20	9	49	86
99	**120**	...	...	**192**	**41**	**184**	**105**	**20**	**9**	**50**	**86**
172	177	...	...	255	134	263	101	18	1	92	85
34	35	...	...	275	147	221	57	37	18	13	3
76	68	...	...	106	40	130	53	8	5	6	3
...	...	...	...	28	...	91	56	25	16	...	...
76	**68**	...	...	**134**	**40**	**221**	**109**	**33**	**21**	**6**	**3**
22	15	...	...	98	45	158	50	25	16	2	...
30	22	...	...	77	6	115	20	35	1	...	...
...	...	...	...	62	7	53	7	13	1	...	...
...	...	...	...	45	3	95	72	69	60	19	12
...	...	...	...	**107**	**10**	**148**	**79**	**82**	**61**	**19**	**12**
46	35	...	...	79	3	150	98	63	49	34	35
...	1	...	...	77	11	153	37	68	1	...	2
12	14	...	...	40	10	67	46	9	2	...	...
36	44	...	...	85	23	121	86	19	3	...	...
48	**58**	...	...	**125**	**33**	**188**	**132**	**28**	**5**	...	...
...	...	...	...	97	26	88	51	19	2	15	1
...	...	...	...	91	24	110	58	11	9	24	17
...	...	...	...	**188**	**50**	**198**	**109**	**30**	**11**	**39**	**18**
...	...	...	...	228	208	182	113	62	29	33	59
...	...	...	...	158	43	148	81	26	16	20	4
...	...	...	...	85	26	92	50	10	2	37	30
...	...	...	...	190	91	134	34	11	2	17	12
...	...	...	...	**275**	**117**	**226**	**84**	**21**	**4**	**54**	**42**
41	39	...	...	195	72	197	16	3	...	...	...
568	**570**	...	...	**2,638**	**1,038**	**2,888**	**1,282**	**605**	**267**	**375**	**398**

Location Code Number	Name of Town		A–III		A–IV		A–V	
			M	F	M	F	M	F
1	2		21	22	23	24	25	26
21	**Punjaipugalur—(*concld.*)**							
	Locality 1	E. B. 82-A ...	1	...	8	7	30	1
	2	83-A ...	1	...	...	...	19	...
		82-B ...	2	5	4	1	45	...
		Total ...	**3**	**5**	**4**	**1**	**64**	...
	Locality 3	E. B, 83-B ...	6	...	...	...	118	2
	4	84-A ...	...	...	1	2	122	6
	5	84-B ...	...	...	...	2	48	3
		85-A ...	...	...	...	...	17	...
		Total ...	...	...	...	**2**	**65**	**3**
	Locality 6	E. B. 85-B ...	1	...	...	...	37	...
	7	86-A ...	6	...	...	...	24	...
	8	86-B ...	2	...	9	...	18	...
		87-A ...	...	...	...	...	3	...
		Total ...	**2**	...	**9**	...	**21**	...
	Locality 9	E. B. 87-B ...	2	...	17	4	15	...
	10	88-A ...	61	18	3	...	4	1
	11	88-B ...	22	38	8	1	8	1
		89-A ...	...	...	36	31	12	...
		Total ...	**22**	**38**	**44**	**32**	**20**	**1**
	Locality 12	E. B. 89-B ...	...	...	40	44	5	...
		90-A ...	6	1	12	11	27	...
		Total ...	**6**	**1**	**52**	**55**	**32**	...
	Locality 13	E. B. 90-B ...	...	...	2	20	37	3
	14	91-A ...	14	...	10	7	31	...
	15	91-B ...	...	...	3	2	11	...
		92-A ...	...	...	4	8	31	...
		Total ...	...	...	**7**	**10**	**42**	...
	Locality 16	E. B. 92-B ...	5	...	...	5	77	...
		Town Total ...	**129**	**62**	**157**	**145**	**739**	**17**

DIRECTORY

TALUK—(contd.)

A-VI		A-VII		A-VIII		A-IX		B-X Non-workers	
M	F	M	F	M	F	M	F	M	F
27	28	29	30	31	32	33	34	35	36
5	...	8	2	1	...	16	7	109	174
...	...	...	...	...	...	6	1	32	69
4	1	11	...	9	...	13	2	131	182
4	**1**	**11**	**...**	**9**	**...**	**19**	**3**	**1 63**	**251**
6	...	3	1	3	...	17	12	248	392
...	...	6	...	2	...	40	28	189	335
...	...	8	1	2	...	58	39	70	119
...	...	1	...	...	...	48	40	60	94
...	...	**9**	**1**	**2**	...	**106**	**79**	**130**	**213**
1	...	3	...	17	...	72	34	117	222
1	...	2	...	...	...	47	19	80	177
1	...	2	1	...	...	8	5	66	107
...	...	...	...	...	...	4	...	40	50
1	...	**2**	**1**	...	...	**12**	**5**	**106**	**157**
7	...	1	1	...	...	11	9	88	129
1	1	1	1	7	...	8	13	86	187
1	...	2	...	8	...	9	4	41	75
...	...	3	1	6	...	45	51	59	99
1	...	**5**	**1**	**14**	...	**54**	**55**	**100**	**174**
...	...	2	...	...	...	7	4	66	107
3	...	3	...	6	...	18	20	65	109
3	...	**5**	...	**6**	...	**25**	**24**	**131**	**216**
2	...	26	...	6	...	14	2	135	220
4	19	9	3	8	...	26	32	97	173
3	...	6	...	6	...	16	16	50	103
3	...	14	4	5	...	49	8	138	229
6	...	**20**	**4**	**11**	...	**65**	**24**	**188**	**332**
11	...	16	1	16	...	69	10	161	333
53	**21**	**127**	**16**	**102**	...	**601**	**356**	**2,128**	**3,685**

TOWN

KARUR

Location Code Number	Name of Town			Area in Sq. Miles	Occupied Residential Houses		Total No. of Persons Enumerated		
					No. of Houses	No. of Households	Total	Males	Females
1	2			3	4	5	6	7	8
37	**Karur (M)**	...	P. L. R. Pt. S. Pw. Riv. E. Ea. E. Vh. Cs.						
	Locality 1	E. B. 1-A ...	...	...	47	68	579	186	393
		25-A ...	...	...	22	59	310	170	140
		26-A ...	...	...	57	69	379	194	185
		27 ...	...	...	88	121	598	312	286
		28 ...	...	...	87	116	559	285	274
		29 ...	...	...	108	148	561	277	284
		30 ...	...	...	120	150	637	334	303
		31 ...	...	...	91	106	440	228	212
		32 ...	...	...	78	119	531	266	265
		33 ...	...	...	88	135	602	321	281
		34 ...	...	...	92	117	484	242	242
		35 ...	...	...	61	112	422	215	207
		36 ...	...	...	71	119	538	268	270
		37 ...	...	...	123	123	577	284	293
		38 ...	...	...	66	73	337	188	149
		39 ...	...	...	126	126	517	267	250
			Total	...	**1,325**	**1,761**	**8,071**	**4,037**	**4,034**
	Locality 2	E. B. 1-B ...	...	...	43	75	371	175	196
		2 ...	...	...	80	106	514	429	265
		3 ...	...	...	95	113	511	257	254
		4 ...	...	...	74	84	360	178	182
		5 ...	...	...	99	99	466	217	249
		6 ...	...	...	82	104	504	256	248
		7 ...	...	...	108	118	537	264	273
		8 ...	...	...	48	111	557	288	269
		22-B ...	...	...	2	4	12	5	7
		24 ...	...	...	75	115	611	333	278
		25-C ...	...	...	17	20	177	101	76
		26-B ...	...	...	24	50	238	138	100
			Total	...	**747**	**999**	**4,858**	**2,461**	**2,397**
	Locality 3	E. B. 9 ...	...	...	91	123	523	268	255
		20-B ...	...	...	73	102	408	229	179
		21 ...	...	...	71	78	379	201	178

DIRECTORY

TALUK—(contd.)

Scheduled Castes		Scheduled Tribes		Literate and Educated Persons		Total Workers (A-I to A-IX)		A–I		A–II	
M	F	M	F	M	F	M	F	M	F	M	F
9	10	11	12	13	14	15	16	17	18	19	20
1	2	...	...	128	309	102	62	3	...	1	...
...	...	...	...	130	71	98	5	4	1	...	...
...	...	...	...	169	142	89	8	1	...	...	...
1	...	...	...	247	152	180	41	7	...	...	...
...	...	...	...	224	145	161	40	3	...	1	...
...	...	...	...	174	63	178	103	...	...	1	...
...	...	...	...	208	71	199	54	...	...	...	...
5	5	...	...	140	59	139	52	2	...	1	...
...	...	...	...	181	80	160	81	3	...	...	...
...	...	...	...	222	73	188	73	2	...	...	...
2	...	...	...	152	51	146	43	3	...	...	...
...	...	...	...	150	50	127	49	2	...	...	...
5	2	...	...	192	89	164	60	2	1	...	...
...	...	...	...	209	114	157	37	4	...	...	...
10	9	...	...	134	67	99	26	5	2	2	2
81	73	...	...	141	66	151	69	3	...	...	...
105	**91**	...	...	**2,801**	**1,602**	**2,338**	**803**	**44**	**4**	6	**2**
...	...	...	...	135	77	102	52	...	...	...	...
4	3	...	...	164	78	149	69	1	...	...	...
137	145	...	...	152	77	128	99	1	...	...	...
156	163	...	...	99	22	116	97	53	40	30	48
20	16	...	...	152	79	124	70	15	1	...	...
14	28	...	...	189	98	133	2	...	...	...	...
...	...	...	...	194	122	145	68	...	...	...	...
28	21	...	...	190	112	155	42	...	...	...	...
...	...	...	...	5	7	3	...	...	...	...	...
...	...	...	...	261	170	133	29	...	...	...	...
12	8	...	...	54	17	62	8	6	...	5	...
...	...	...	...	105	64	83	4	1	1	...	...
371	**384**	...	...	**1,700**	**923**	**1,333**	**540**	**77**	**42**	**35**	**48**
4	4	...	...	202	118	161	50	2	...	1	...
...	1	...	...	191	146	131	7	...	...	...	...
...	...	...	...	145	82	99	16	3	1	...	...

TOWN

KARUR

Location Code Number	Name of Town		A-III		A-IV		A-V	
			M	F	M	F	M	F
1	2		21	22	23	24	25	26
37	Karur (M)—(*contd.*)							
	Locality 1	E. B. 1-A ...	...	...	23	16	26	1
		25-A ...	1	...	2	1	10	...
		26-A ...	3	...	...	...	10	...
		27 ...	...	...	6	22	44	9
		28 ...	...	...	7	17	66	15
		29 ...	...	...	7	3	97	70
		30 ...	1	...	27	18	93	23
		31 ...	...	...	9	2	75	40
		32 ...	...	...	2	1	113	74
		33 ...	...	...	29	24	86	42
		34 ...	2	...	...	...	60	24
		35 ...	...	...	...	...	56	26
		36 ...	1	...	36	20	81	32
		37 ...	...	...	6	1	60	13
		38 ...	...	...	32	14	28	2
		39 ...	...	...	8	4	50	22
		Total ...	**8**	...	**194**	**143**	**955**	**393**
	Locality 2	E. B. 1-B ...	1	...	8	6	73	38
		2 ...	...	...	...	1	108	61
		3 ...	...	...	6	2	48	31
		4 ...	...	...	...	...	14	4
		5 ...	...	...	4	1	72	55
		6 ...	...	...	...	...	91	...
		7 ...	...	...	1	9	89	52
		8 ...	1	...	14	1	65	19
		22-B ...	...	...	...	...	...	...
		24 ...	...	...	2	5	54	3
		25-C ...	1	...	...	...	10	1
		26-B ...	...	...	...	...	5	...
		Total ...	**3**	...	**35**	**25**	**629**	**264**
	Locality 3	E. B. 9 ...	...	...	...	...	66	26
		20-B ...	1	...	1	...	9	2
		21 ...	...	...	1	1	22	...

DIRECTORY

TALUK—(contd.)

A–VI		A–VII		A–VIII		A–IX		B–X Non-workers	
M	F	M	F	M	F	M	F	M	F
27	28	29	30	31	32	33	34	35	36
2	...	4	...	6	...	37	45	84	331
...	...	35	1	21	...	25	2	72	135
...	...	22	...	12	...	41	8	105	177
5	...	37	3	26	...	55	7	132	245
...	...	42	4	18	...	24	4	124	234
3	1	29	7	21	2	20	20	99	181
4	...	35	4	13	...	26	9	135	249
1	...	17	1	9	...	25	9	89	160
2	...	21	1	6	1	13	4	106	184
3	1	29	...	16	...	23	6	133	208
...	...	21	3	13	...	47	16	96	199
2	...	34	2	9	...	24	21	88	158
...	...	12	5	16	...	16	2	104	210
2	...	38	...	20	1	27	22	127	256
1	...	12	1	8	...	11	5	89	123
2	1	33	10	11	2	44	30	116	181
27	**3**	**421**	**42**	**225**	**6**	**458**	**210**	**1,699**	**3,231**
1	...	11	1	2	...	6	7	73	144
1	1	23	...	1	...	15	6	100	196
...	...	5	...	7	...	61	66	129	155
1	1	1	1	4	1	13	2	62	85
...	...	17	2	7	...	9	11	93	179
2	...	16	...	5	...	19	2	123	246
1	1	33	...	6	...	15	6	119	205
1	...	26	3	13	1	35	18	133	227
...	...	2	...	...	...	1	...	2	7
...	...	18	1	10	...	49	20	200	249
2	...	5	...	8	...	25	7	39	68
1	...	22	...	16	...	38	3	55	96
10	**3**	**179**	**8**	**79**	**2**	**286**	**148**	**1,128**	**1,857**
2	...	30	6	19	...	41	18	107	205
...	...	56	...	8	...	56	5	98	172
5	...	29	4	9	...	30	10	102	162

TOWN

KARUR

Location Code Number	Name of Town				Area in Sq. Miles	Occupied Residential Houses		Total No. of Persons Enumerated		
						No. of Houses	No. of Households	Total	Males	Females
1	2				3	4	5	6	7	8
37	Karur (M)—(*contd*)									
	Locality 3	E.B. 22-A	...	...	...	103	122	786	494	292
		23	...	...	...	102	102	536	281	255
		25-B	...	...	...	5	5	74	65	9
		59-A	...	...	...	1	4	21	16	5
		60-A	...	...	...	5	5	33	21	12
				Total	...	**451**	**541**	**2,760**	**1,575**	**1,185**
	Locality 4	E. B. 10-A	...	...	...	69	107	435	217	218
		11-B	...	...	...	71	101	183	96	87
		17-B	...	...	...	17	18	96	50	46
		18-B	...	...	...	41	62	317	152	165
		19	...	...	...	52	108	578	277	301
		20-A	...	...	...	9	11	242	117	125
		64-A	...	...	...	28	45	272	147	125
				Total	...	**287**	**452**	**2,123**	**1,056**	**1,067**
	Locality 5	E. B. 10-B	...	...	...	19	27	191	96	95
		11-A	...	...	...	23	35	444	227	217
		17-A	...	...	...	45	85	433	223	210
		18-A	...	...	...	44	62	351	175	176
		68-A	...	...	...	19	42	237	116	121
				Total	...	**150**	**251**	**1,656**	**837**	**819**
	Locality 6	E. B. 12	...	...	...	116	136	576	301	275
		13	...	...	...	101	103	399	185	214
		14	...	...	...	84	111	539	267	272
		15	...	...	...	80	119	625	314	311
		16	...	...	...	88	127	632	313	319
		17-C	...	...	...	19	24	133	66	67
				Total	...	**488**	**620**	**2,904**	**1,446**	**1,458**
	Locality 7	E. B. 64-B	...	...	...	60	90	465	242	223
		65	...	...	...	87	133	740	386	354
		66	...	...	...	92	149	715	358	357
		67	...	...	...	74	124	608	305	303
		68-B	...	...	...	94	113	542	304	238
		69	...	...	...	74	110	503	253	250
		70	...	...	...	63	102	424	201	223

DIRECTORY

TALUK—(contd.)

Scheduled Castes		Scheduled Tribes		Literate and Educated Persons		Total Workers (A-I to A-IX)		A-I		A-II	
M	F	M	F	M	F	M	F	M	F	M	F
9	10	11	12	13	14	15	16	17	18	19	20
...	...	...	...	410	171	179	32	...	...	...	...
1	1	...	...	202	122	148	37	2	...	...	...
...	...	...	...	60	6	10	...	...	...	...	...
...	...	...	...	12	3	10	1	...	...	...	...
...	...	...	...	15	6	14	...	...	...	...	...
5	**6**	...	...	**1,237**	**654**	**752**	**143**	**7**	**1**	**1**	...
...	...	...	...	176	167	98	11	2	...	...	...
...	...	...	...	71	49	56	6	...	...	...	...
...	...	...	...	39	30	27	3	1	...	...	...
2	...	...	...	133	114	68	7	...	...	...	...
...	...	...	...	224	181	150	11	1	...	...	...
...	...	...	...	99	96	61	10	2	2	...	...
...	...	...	...	130	106	80	4	...	...	...	...
2	...	...	...	**872**	**743**	**540**	**52**	**6**	**2**	...	...
...	...	...	...	83	67	47	3	1	...	...	...
...	...	...	...	148	114	109	12	1	...	...	...
...	...	...	...	167	109	107	14	...	...	...	...
1	2	...	...	145	137	79	4	...	...	...	...
...	...	...	...	104	96	78	...	...	...	...	...
1	**2**	...	...	**647**	**523**	**420**	**33**	**2**	...	...	...
82	81	...	...	157	71	170	30	1	...	3	1
173	196	...	...	93	20	107	68	26	3	25	36
10	**15**	...	...	182	97	152	23	**6**	...	...	...
...	...	...	...	233	164	174	19	1	...	...	2
...	...	...	...	238	170	176	28	2	...	...	...
...	...	...	...	55	51	43	3	...	...	...	...
265	**292**	...	...	**958**	**573**	**822**	**171**	**36**	**3**	**28**	**39**
...	...	...	...	184	115	127	24	7	...	...	...
...	...	...	...	306	209	209	11	1	...	...	...
5	8	...	...	274	172	195	22	2	1	...	...
...	...	...	...	242	197	145	14	1	...	...	...
41	...	...	...	213	79	152	4	...	...	...	...
...	...	...	...	189	105	154	27	...	...	...	...
...	...	...	...	148	89	112	27	4	5	...	...

Location Code Number	Name of Town		A–III		A–IV		A–V	
			M	F	M	F	M	F
1	2		21	22	23	24	25	26
37	Karur (M)—(*contd.*)							
	Locality 3	E. B. 22-A ...	...	...	10	1	43	5
		23 ...	...	...	3	...	86	18
		25-B ...	...	...	...	...	...	...
		59-A ...	...	...	...	...	...	...
		60-A ...	...	...	1	...	4	...
		Total ...	**1**	...	**16**	**2**	**230**	**51**
	Locality 4	E. B. 10-A ...	...	...	1	...	21	1
		11-B ...	...	...	...	...	18	1
		17-B ...	...	...	...	...	12	...
		18-B ...	...	...	1	...	11	3
		19 ...	...	...	6	3	53	3
		20-A ...	1	...	...	...	9	1
		64-A ...	...	...	...	...	9	1
		Total ...	**1**	...	**8**	**3**	**133**	**10**
	Locality 5	E. B. 10-B ...	...	...	...	...	16	1
		11-A ...	...	...	6	...	29	3
		17-A ...	...	...	1	...	32	2
		18-A ...	...	...	...	...	25	...
		68-A ...	...	...	...	...	1	...
		Total ...	...	...	**7**	...	**103**	**6**
	Locality 6	E. B. 12 ...	1	...	7	7	40	5
		13 ...	...	1	3	1	1	...
		14 ...	2	...	...	4	46	4
		15 ...	1	...	4	...	55	6
		16 ...	1	...	7	3	42	4
		17-C ...	...	...	...	...	11	1
		Total ...	**5**	**1**	**21**	**15**	**195**	**20**
	Locality 7	E. B. 64-B ...	1	...	1	1	25	17
		65 ...	...	...	...	6	92	4
		66 ...	...	...	3	3	84	9
		67 ...	...	...	...	...	38	...
		68-B ...	16	...	...	...	50	1
		69 ...	...	...	1	...	63	1
		70 ...	...	...	5	2	49	4

:CTORY

JK—(contd.)

A–VI		A–VII		A–VIII		A–IX		B–X Non-workers	
M	F	M	F	M	F	M	F	M	F
27	28	29	30	31	32	33	34	35	36
4	...	69	...	19	...	34	26	315	260
4	1	21	3	12	1	20	14	133	218
...	...	1	...	1	...	8	...	55	9
...	...	1	...	1	...	8	1	6	4
...	...	4	...	...	...	5	...	7	12
15	**1**	**211**	**13**	**69**	**1**	**202**	**74**	**823**	**1,042**
2	...	26	2	6	...	40	8	119	207
...	1	16	...	4	1	18	3	40	81
...	...	7	...	...	...	7	3	23	43
1	...	37	1	2	...	16	3	84	158
3	...	70	2	5	...	12	3	127	290
...	...	25	...	5	...	19	7	56	115
...	...	60	...	4	...	7	3	67	121
6	**1**	**241**	**5**	**26**	**1**	**119**	**30**	**516**	**1,015**
...	...	7	...	5	...	18	2	49	92
1	1	28	4	17	...	27	4	118	205
2	...	28	1	12	...	32	11	116	196
...	...	39	...	5	...	10	4	96	172
...	...	71	...	...	...	6	...	38	121
3	**1**	**173**	**5**	**39**	...	**93**	**21**	**417**	**786**
17	...	10	3	66	...	25	14	131	245
9	...	4	...	7	...	32	27	78	146
4	...	30	1	24	1	40	13	115	249
6	...	53	3	13	...	41	8	140	292
6	...	39	4	24	...	55	17	137	291
...	...	29	...	1	...	2	2	23	64
42	...	**165**	**11**	**135**	**1**	**195**	**81**	**624**	**1,287**
1	...	52	2	13	...	27	4	115	199
...	...	65	1	16	...	35	...	177	343
2	...	69	2	7	...	28	7	163	335
6	...	41	1	12	...	47	13	160	289
4	...	32	...	5	...	45	3	152	234
13	...	28	2	7	...	42	24	99	223
4	...	19	3	1	...	30	13	89	196

TOWN

KARUR

Location Code Number	Name of Town				Area in Sq. Miles	Occupied Residential Houses		Total No. of Persons Enumerated		
						No. of Houses	No. of Households	Total	Males	Females
1	2				3	4	5	6	7	8
37	Karur (M)—(*contd.*)									
	Locality 7	E. B. 71	...	...	...	107	121	587	302	285
		72	...	...	...	83	83	311	160	151
		73	...	...	...	96	99	426	212	214
		74	...	...	...	89	92	324	169	155
					Total ...	**919**	**1,216**	**5,645**	**2,892**	**2,753**
	Locality 8	E. B. 58	...	...	...	152	152	671	353	318
		59-B	...	...	...	10	29	140	74	66
		60-B	...	...	...	67	102	452	211	241
		61-A	...	...	...	45	131	573	297	276
		62	...	...	...	33	92	441	215	226
		63	...	...	...	54	83	375	190	185
		75	...	...	...	120	137	603	295	308
		76	...	...	...	99	107	393	203	190
		77	...	...	...	115	117	479	232	247
		78	...	...	...	120	137	483	241	242
					Total ...	**815**	**1,087**	**4,610**	**2,311**	**2,299**
	Locality 9	E. B. 56	...	...	...	76	128	677	351	326
		57	...	...	...	110	171	839	440	399
		59-C	...	...	...	52	62	333	163	170
		61-B	...	...	...	10	32	139	70	69
					Total ...	**248**	**393**	**1,988**	**1,024**	**964**
	Locality 10	E. B. 40	...	...	...	99	111	546	274	272
		41	...	...	...	74	93	414	207	207
		42	...	...	...	118	140	624	325	299
		43	...	...	...	104	146	692	350	342
		44	...	...	...	102	126	461	249	212
		45-A	...	...	...	91	91	368	193	175
		47-A	...	...	...	89	89	383	193	190
		48	...	...	...	115	115	495	262	233
		49	...	...	...	90	90	360	185	175
		50-B	...	...	...	7	11	82	47	35
		51	...	...	...	120	143	733	366	367
					Total ...	**1,009**	**1,155**	**5,158**	**2,651**	**2,507**
	Locality 11	E. B. 45-B	...	...	...	53	54	200	96	104
		46	...	...	...	269	269	1,057	521	536
		47-B	...	...	...	31	31	124	53	71

DIRECTORY

TALUK—(contd.)

Scheduled Castes		Scheduled Tribes		Literate and Educated Persons		Total Workers (A-I to A-IX)		A-I		A-II	
M	F	M	F	M	F	M	F	M	F	M	F
9	10	11	12	13	14	15	16	17	18	19	20
...	...	...	...	231	138	155	19	4	...	...	...
93	84	...	...	91	19	86	51	...	...	...	1
153	163	...	...	122	45	116	58	...	2	...	3
76	77	...	...	83	21	93	23	...	...	...	...
368	**332**	...	...	**2,083**	**1,189**	**1,544**	**280**	**19**	**8**	...	4
...	...	...	...	246	122	194	42	...	...	...	...
...	...	...	...	54	36	33	4	...	...	...	...
2	...	...	...	176	133	121	20	6	4	...	...
...	...	...	...	216	121	165	17	3	...	1	1
...	...	...	...	150	91	123	1	7	...	...	...
...	...	...	...	142	56	104	20	2	...	...	...
...	...	...	...	252	229	144	21	2	4	...	...
...	...	...	...	126	62	117	30	1	...	...	...
...	...	...	...	159	77	146	48	5	...	...	...
...	...	...	...	141	35	143	65	...	...	...	...
2	...	...	...	**1,662**	**962**	**1,290**	**268**	**26**	**8**	**1**	**1**
...	...	...	...	276	221	168	8	1	...	...	...
2	...	...	...	334	197	233	38	2	...	...	...
...	...	...	...	132	84	88	11	3	...	1	...
...	...	...	...	53	33	38	3	...	...	...	...
2	...	...	...	**795**	**535**	**527**	**60**	**6**	...	**1**	...
10	9	...	...	207	135	157	16	5	...	2	...
19	19	...	...	150	82	139	27	2	...	...	...
37	42	...	...	264	168	182	37	12	...	2	...
3	4	...	...	275	156	208	40	7	...	...	...
1	4	...	...	187	74	153	44	5	3	1	...
34	26	...	...	96	16	109	47	2	1	...	...
...	...	...	...	123	62	109	35	13	16	...	...
...	...	...	...	175	46	149	22	7	...	4	...
...	1	...	...	139	45	106	22	4	4	...	...
...	...	...	...	30	14	38	2	4	1	4	...
...	...	...	...	286	199	184	17	2	...	...	...
104	**105**	...	...	**1,932**	**997**	**1,534**	**309**	**63**	**25**	**13**	...
1	3	...	...	47	22	55	24	...	...	...	...
23	35	...	...	308	119	338	119	6	...	...	...
...	...	...	...	30	26	36	21	...	4	...	...

Location Code Number	Name of Town			A–III M	A–III F	A–IV M	A–IV F	A–V M	A–V F
1	2			21	22	23	24	25	26
37	Karur (M)—(*contd.*)								
	Locality 7	E.B. 71	...	1	...	1	2	38	2
		72	...	24	11	2	...	32	3
		73	...	16	14	3	...	25	9
		74	...	1	...	15	6	25	2
			Total ...	**59**	**25**	**31**	**20**	**521**	**52**
	Locality 8	E.B. 58	...	1	1	1	12	62	6
		59-B	...	...	...	...	...	7	...
		60-B	...	...	...	5	...	26	3
		61-A	...	...	...	...	2	36	4
		62	...	...	...	...	...	35	...
		63	...	1	...	...	...	42	7
		75	...	2	...	...	...	18	3
		76	...	...	...	2	2	45	11
		77	...	...	...	1	2	69	29
		78	...	2	1	1	2	77	46
			Total ...	**6**	**2**	**10**	**20**	**417**	**109**
	Locality 9	E.B. 56	...	1	1	...	...	31	2
		57	...	1	...	7	17	49	2
		59-C	...	...	...	1	1	18	...
		61-B	...	...	...	...	...	8	...
			Total ...	**2**	**1**	**8**	**18**	**106**	**4**
	Locality 10	E.B. 40	...	...	...	2	4	50	4
		41	...	...	...	4	1	39	4
		42	...	1	...	2	4	47	13
		43	...	3	...	...	...	56	10
		44	...	3	1	1	5	49	10
		45-A	...	1	...	2	3	38	25
		47-A	...	...	...	2	3	35	5
		48	...	3	...	...	...	49	13
		49	...	...	...	...	...	23	2
		50-B	...	2	...	...	...	10	1
		51	...	...	...	...	...	41	7
			Total ...	**13**	**1**	**13**	**20**	**437**	**94**
	Locality 11	E.B. 45-B	...	1	...	2	1	17	14
		46	...	...	...	9	17	130	29
		47-B	...	...	...	5	3	6	1

DIRECTORY

TALUK—(contd.)

A–VI		A–VII		A–VIII		A–IX		B–X Non-workers	
M	F	M	F	M	F	M	F	M	F
27	28	29	30	31	32	33	34	35	36
9	...	59	2	21	...	22	13	147	266
2	4	...	7	10	8	16	17	74	100
5	4	19	4	9	1	39	21	96	156
1	...	13	1	7	1	31	13	76	132
47	**8**	**397**	**25**	**108**	**10**	**362**	**128**	**1,348**	**2,473**
5	...	60	13	21	...	44	10	159	276
...	...	15	...	4	...	7	4	41	62
3	...	51	7	14	1	16	5	90	221
5	1	67	1	32	1	21	7	132	259
2	...	37	...	20	...	22	1	92	225
5	3	38	6	6	...	10	4	86	165
2	...	47	2	13	...	60	12	151	287
11	3	28	9	5	...	25	5	86	160
26	1	25	9	7	...	13	7	86	199
20	...	19	8	7	...	17	8	98	177
79	**8**	**387**	**55**	**129**	**2**	**235**	**63**	**1,021**	**2,031**
2	...	35	...	21	...	77	5	183	318
7	...	79	5	16	...	72	14	207	361
4	...	34	7	10	...	17	3	75	159
2	...	13	1	8	...	7	2	32	66
15	...	**161**	**13**	**55**	...	**173**	**24**	**497**	**904**
9	...	32	3	21	...	36	5	117	256
1	...	20	3	19	1	54	18	68	180
3	...	65	9	23	...	27	11	143	262
2	3	30	6	30	...	80	21	142	302
3	2	23	6	22	...	46	17	96	168
...	...	20	4	15	1	31	13	84	128
11	...	14	3	18	1	16	7	84	155
20	1	18	4	17	...	31	4	113	211
20	...	13	7	22	3	24	6	79	153
...	...	2	...	8	...	8	...	9	33
3	...	66	2	25	1	47	7	182	350
72	**6**	**303**	**47**	**220**	**7**	**400**	**109**	**1,117**	**2,198**
1	...	9	...	16	...	9	9	41	80
7	5	74	20	28	2	84	46	183	417
...	...	4	2	8	...	13	11	17	50

Location Code Number	Name of Town			Area in Sq. Miles	Occupied Residential Houses		Total No. of Persons Enumerated		
					No. of Houses	No. of Households	Total	Males	Females
1	2			3	4	5	6	7	8
37	Karur (M)—*(contd.)*								
Locality 11	E. B. 50-A	...	...	...	35	83	375	187	188
	52	...	...	...	55	91	446	227	219
	53	...	...	...	61	120	598	294	304
	54	...	...	...	77	111	520	263	257
	55	...	...	...	103	158	709	373	336
	79	...	...	...	123	154	720	342	378
	80	...	...	...	118	136	586	297	289
	81	...	...	...	145	145	625	309	316
	82	...	...	...	135	135	586	284	302
	83	...	...	...	145	149	611	300	311
			Total	...	**1,350**	**1,636**	**7,157**	**3,546**	**3,611**
Locality 12	E. B. 84	...	...	...	84	151	620	292	328
	85	...	...	...	157	165	697	339	358
	86	...	...	...	136	174	711	360	351
	87	...	...	...	112	131	574	303	271
	88	...	...	...	108	110	470	235	235
	89	...	...	...	138	138	562	265	297
			Total	...	**735**	**869**	**3,634**	**1,794**	**1,840**
			Town Total	**2·33**	**8,524**	**10,980**	**50,564**	**25,630**	**24,934**
86	Aravakurichi (P)	...	P. M. H. D. R. Pt. Pw. Riv. Ei. Ea. E. Vh. Cs.						
Locality 1	E. B. 363-A	...	...	...	93	115	634	333	301
2	363-B	...	...	...	99	146	546	279	267
3	364-A	...	...	...	88	150	449	197	252
4	364-B	...	...	...	69	97	383	155	228
5	365-A	...	...	...	121	140	658	342	316
6	365-B	...	...	...	34	34	131	61	70
	366-A	...	...	...	22	23	140	63	77
			Total	...	**56**	**57**	**271**	**124**	**147**
Locality 7	E. B. 366-B	...	...	...	109	109	454	233	221
8	367	...	...	...	148	150	504	237	267
9	368-A	...	...	...	68	72	297	135	162
10	368-B	...	...	...	80	81	220	111	109
11	369	...	...	...	87	97	469	240	229

DIRECTORY

TALUK—(contd.)

Scheduled Castes		Scheduled Tribes		Literate and Educated Persons		Total Workers (A-I to A-IX)		A-I		A-II	
M	F	M	F	M	F	M	F	M	F	M	F
9	10	11	12	13	14	15	16	17	18	19	20
...	...	...	...	144	108	96	10	4	...	...	...
1	...	...	...	180	139	115	7	6	...	...	...
1	6	...	...	250	164	160	25	8	5	1	1
...	1	...	...	206	155	135	4	4	...	...	...
2	3	...	...	306	171	232	18	3	1	...	...
...	...	...	...	251	231	175	27	10	2	...	...
107	98	...	...	172	72	175	29	23	...	33	22
309	315	...	...	109	20	193	178	43	39	72	80
3	2	...	...	128	26	168	144	24	27	6	14
16	18	...	...	192	75	190	59	13	16	1	5
463	**481**	...	...	**2,323**	**1,328**	**2,068**	**665**	**144**	**94**	**113**	**122**
87	99	...	...	123	126	189	101	56	4	3	...
41	31	...	...	203	70	224	58	46	6	4	1
2	1	...	...	249	95	205	71	10	1	1	...
38	38	...	...	200	88	193	28	20	1	3	2
...	...	...	...	145	34	155	27	29	5	2	...
...	...	...	...	133	47	180	48	5	1	1	6
168	**169**	...	...	**1,053**	**460**	**1,146**	**333**	**166**	**18**	**14**	**9**
1,856	**1,862**	...	...	**18,063**	**10,489**	**14,314**	**3,657**	**596**	**205**	**212**	**225**
...	...	...	...	197	55	182	41	3	1	...	...
15	...	...	...	177	62	138	47	3	1	2	6
...	...	...	...	134	82	88	22	17	...	...	...
...	...	...	...	81	39	64	23	...	...	...	...
59	37	...	...	195	44	175	34	1	...	11	1
6	7	...	...	32	6	31	19	2	...	...	...
...	...	...	...	40	16	25	22	...	...	...	...
6	**7**	...	...	**72**	**22**	**56**	**41**	**2**	...	...	...
45	37	...	...	126	4	172	100	84	69	37	14
12	4	...	...	96	15	167	132	89	83	15	9
...	...	...	...	62	7	102	51	80	31	6	1
28	29	...	...	34	4	75	30	27	13	5	1
30	17	...	...	101	8	171	137	87	89	20	22

Location Code Number	Name of Town			A–III		A–IV		A–V	
				M	F	M	F	M	F
1	2			21	22	23	24	25	26
37	Karur (M)—*(concld.)*								
	Locality 11	E. B. 50-A	...	...	...	...	3	17	4
		52	...	...	...	...	...	13	1
		53	...	1	1	1	2	37	5
		54	...	1	...	...	...	22	...
		55	...	...	...	1	5	48	1
		79	...	3	...	...	1	58	2
		80	...	1	...	2	...	43	1
		81	...	1	...	...	1	13	1
		82	...	1	51	8	7	57	33
		83	...	1	...	1	...	64	1
			Total	**10**	**52**	**29**	**40**	**525**	**93**
	Locality 12	E. B. 84	...	...	...	1	...	51	1
		85	...	1	...	...	...	76	18
		86	...	...	...	10	2	81	31
		87	...	17	3	2	...	54	4
		88	...	...	...	1	1	47	6
		89	...	...	...	...	...	90	13
			Total	**18**	**3**	**14**	**3**	**399**	**73**
			Town Total	**126**	**85**	**386**	**309**	**4,650**	**1,169**
86	Aravakurichi (P)								
	Locality 1	E. B. 363-A	...	1	...	38	19	3	...
	2	363-B	...	...	...	10	11	5	...
	3	364-A	...	1	...	4	13	3	...
	4	364-B	...	1	...	3	9	4	4
	5	365-A	...	12	...	7	15	11	2
	6	365-B	...	...	...	10	7	3	...
		366-A	...	...	...	23	21	1	...
			Total	...	...	**33**	**28**	4	...
	Locality 7	E. B. 366-B	...	...	1	15	3	...	...
	8	367	...	...	...	18	2	1	...
	9	368-A	...	...	...	1	...	...	...
	10	368-B	...	...	...	21	2	1	...
	11	369	...	...	...	48	12	...	...

DIRECTORY

TALUK—(contd.)

A-VI		A-VII		A-VIII		A-IX		B-X Non-workers	
M	F	M	F	M	F	M	F	M	F
27	28	29	30	31	32	33	34	35	36
2	...	28	1	14	...	31	2	91	178
1	...	52	...	14	...	29	6	112	212
6	...	59	4	14	...	33	7	134	279
13	...	42	2	21	1	32	1	128	253
3	...	79	6	43	...	55	5	141	318
5	...	35	2	7	...	57	20	167	351
7	...	31	2	11	...	24	4	122	260
1	...	...	...	13	...	50	57	116	138
8	...	2	...	10	...	52	12	116	158
5	...	26	9	13	...	66	28	110	252
59	**5**	**441**	**48**	**212**	**3**	**535**	**208**	**1,478**	**2,946**
1	...	17	23	1	...	69	73	103	227
1	...	25	6	7	...	64	27	115	300
...	...	50	...	6	...	47	37	155	280
1	1	47	1	14	2	35	14	110	243
1	...	41	7	21	2	13	6	80	208
1	...	33	12	38	2	12	14	85	249
5	**1**	**203**	**49**	**87**	**6**	**240**	**171**	**648**	**1,507**
380	**37**	**3,282**	**321**	**1,384**	**39**	**3,298**	**1,267**	**11,316**	**21,277**
...	...	32	1	6	...	99	20	151	260
5	...	51	6	4	...	58	23	141	220
...	...	45	3	2	...	16	6	109	230
...	...	41	1	3	...	12	9	91	205
1	2	48	...	9	...	75	14	167	282
...	...	...	...	1	...	15	12	30	51
...	...	1	...	...	...	...	1	38	55
...	...	**1**	...	**1**	...	**15**	**13**	**68**	**106**
3	9	2	1	19	...	12	3	61	121
1	...	3	...	...	...	40	38	70	135
...	...	3	...	...	...	12	19	33	111
...	...	3	...	...	...	18	14	36	79
...	...	1	...	2	...	13	14	69	92

TOWN

KARUR

Location Code Number	Name of Town			Area in Sq. Miles	Occupied Residential Houses		Total No. of Persons Enumerated		
					No. of Houses	No. of Households	Total	Males	Females
1	2			3	4	5	6	7	8
86	**Aravakurichi (P)—(*contd.*)**								
	Locality 12 E. B. 370-A	...	...	...	23	27	263	132	131
	13 370-B	...	...	...	98	102	341	169	172
			Town Total	**12·31**	**1,139**	**1,343**	**5,489**	**2,687**	**2,802**
98	**Pallapatti (P)**	...	P. M. H. L. D. Hos. R. S. Pw. Riv. Ei. Ea. E. Cs.						
	Locality 1 E. B. 415	...	...	...	124	138	634	304	330
	416	...	...	...	138	154	714	313	401
			Total	...	**262**	**292**	**1,348**	**617**	**731**
	Locality 2 E. B. 417	...	...	...	83	83	454	232	222
	418	...	...	...	164	200	760	276	484
			Total	...	**247**	**283**	**1,214**	**508**	**706**
	Locality 3 E. B. 419	...	...	...	125	178	683	231	452
	420	...	...	...	153	153	577	210	367
			Total	...	**278**	**331**	**1,260**	**441**	**819**
	Locality 4 E. B. 421	...	...	...	77	77	357	140	217
	422	...	...	...	128	128	634	321	313
			Total	...	**205**	**205**	**991**	**461**	**530**
	Locality 5 E. B. 423	...	...	...	100	111	479	179	300
	424	...	...	...	127	127	580	247	333
			Total	...	**227**	**238**	**1,059**	**426**	**633**
	Locality 6 E. B. 425	...	...	...	89	106	479	199	280
	426	...	...	...	52	72	361	151	210
			Total	...	**141**	**178**	**840**	**350**	**490**
	Locality 7 E. B. 427	...	...	...	54	74	344	153	191
	428	...	...	...	211	229	1,246	634	612
			Total	...	**265**	**303**	**1,590**	**787**	**803**
	Locality 8 E, B. 429	...	...	...	141	141	722	354	368
	430-A	...	...	...	105	105	457	217	240
			Total	...	**246**	**246**	**1,179**	**571**	**608**
	Locality 9 E. B. 430-B	...	...	...	58	58	296	152	144
	431	...	...	...	156	156	795	380	415
			Total	...	**214**	**214**	**1,091**	**532**	**559**
	Locality 10 E. B. 432	...	...	...	196	196	737	360	377
			Town Total	**7·69**	**2,281**	**2,486**	**11,309**	**5,053**	**6,256**

DIRECTORY

TALUK—(contd.)

Scheduled Castes		Scheduled Tribes		Literate and Educated Persons		Total Workers (A-I to A-IX)		A-I		A-II	
M	F	M	F	M	F	M	F	M	F	M	F
9	10	11	12	13	14	15	16	17	18	19	20
9	14	...	...	56	10	104	51	64	24	2	3
35	43	...	...	47	5	120	73	52	34	5	3
239	**188**	...	...	**1,378**	**357**	**1,614**	**782**	**509**	**345**	**103**	**60**
...	...	...	...	219	77	154	15	7	...	...	...
...	...	...	...	228	89	157	40	13	2	3	...
...	...	...	...	**447**	**166**	**311**	**55**	**20**	**2**	**3**	...
...	...	...	...	177	68	112	5	8	...	...	...
...	...	...	...	172	72	55	...	...	...	...	...
...	...	...	...	**349**	**140**	**167**	**5**	**8**	...	...	...
...	...	...	...	165	109	49	21	4	...	...	...
...	...	...	...	138	60	57	1	...	...	2	...
...	...	...	...	**303**	**169**	**106**	**22**	**4**	...	**2**	...
...	...	...	...	103	61	37	8	...	...	...	...
...	...	...	...	256	108	152	2	...	...	...	...
...	...	...	...	**359**	**169**	**189**	**10**	...	...	...	...
...	...	...	...	119	47	47	8	1	...	...	...
...	...	...	...	170	52	108	3	4	...	...	...
...	...	...	...	**289**	**99**	**155**	**11**	**5**	...	...	...
...	...	...	...	139	72	71	5	...	...	...	...
...	...	...	...	128	118	85	20	...	...	...	
...	...	...	...	**267**	**190**	**156**	**25**	...	...	...	...
...	...	...	...	118	89	61	11	...	...	...	...
...	...	...	...	498	151	362	21	...	...	...	...
...	...	...	...	**616**	**240**	**423**	**32**	...	...	...	...
...	...	...	...	294	199	206	...	...	...	...	...
...	...	...	...	155	37	127	7	...	...	...	...
...	...	...	...	**449**	**236**	**333**	**7**	...	...	...	...
...	...	...	...	108	29	75	2	...	...	...	...
...	...	...	...	279	139	182	3	...	...	...	...
...	...	...	...	**387**	**168**	**257**	**5**	...	...	...	...
65	**82**	...	...	97	19	229	130	60	32	2	1
65	**82**	...	...	**3,563**	**1,596**	**2,326**	**302**	**97**	**34**	**7**	**1**

Location Code Number	Name of Town			A–III M	A–III F	A–IV M	A–IV F	A–V M	A–V F
1	2			21	22	23	24	25	26
86	Aravakurichi (P)—*(concld.)*								
	Locality 12	370-A	...	...	...	12	7	1	...
	13	370-B	...	...	...	23	5	5	1
			Total	**14**	**1**	**233**	**126**	**38**	**7**
98	Pallapatti (P)—*(concld.)*								
	Locality 1	E. B. 415	...	...	...	3	2	6	...
		416	...	1	...	3	4	10	...
			Total	**1**	...	**6**	**6**	**16**	...
	Locality 2	E. B. 417	...	...	...	1	...	2	3
		418	...	...	...	4	...	13	...
			Total	...	...	**5**	...	**15**	**3**
	Locality 3	E. B. 419	...	...	...	...	1	2	...
		420	...	...	...	...	...	8	...
			Total	...	...	...	**1**	**10**	...
	Locality 4	E. B. 421	...	...	...	...	1	1	...
		422	...	1	...	...	...	5	...
			Total	**1**	...	...	**1**	**6**	...
	Locality 5	E. B. 423	...	...	...	...	...	2	...
		424	...	...	...	...	...	...	...
			Tolal	...	...	...	...	**2**	...
	Locality 6	E. B. 425	...	1	...	...	...	5	1
		426	...	...	...	2	...	3	...
			Total	...	...	**2**	...	**8**	**1**
	Locality 7	E. B. 427	...	...	...	...	...	2	...
		428	...	...	...	...	...	4	3
			Total	...	...	...	...	**6**	**3**
	Locality 8	E. B. 429	...	...	...	...	...	2	...
		E. B. 420-A	...	...	...	...	...	2	...
			Total	...	...	...	...	4	...
	Locality 9	E.B. 430-B	...	...	...	...	...	1	...
		E. B. 431	...	...	...	...	...	...	...
			Total	...	...	...	...	**1**	...
	Locality 10	E. B. 432	...	7	...	46	**8**	**5**	...
			Town Total	**10**	...	**59**	**16**	**73**	**7**

DIRECTORY

TALUK—(concld.)

A-VI		A-VII		A-VIII		A-IX		B-X Non-workers	
M	F	M	F	M	F	M	F	M	F
27	28	29	30	31	32	33	34	35	36
...	...	2	...	1	...	22	17	28	80
3	...	4	...	...	...	28	30	49	99
13	**11**	**236**	**12**	**47**	...	**420**	**220**	**1,073**	**2,020**
1	...	115	...	3	...	19	13	150	315
2	...	96	4	1	...	28	30	156	361
3	...	**211**	**4**	4	...	**47**	**43**	**306**	**676**
...	...	91	...	...	...	10	2	120	217
...	...	27	...	1	...	10	...	221	484
...	...	**118**	...	**1**	...	**20**	**2**	**341**	**701**
...	...	33	1	1	...	9	19	182	431
...	...	38	...	...	...	9	1	153	366
...	...	**71**	**1**	**1**	...	**18**	**20**	**335**	**797**
...	...	33	...	...	...	3	7	103	209
1	...	141	2	2	...	2	...	169	311
1	...	**174**	**2**	**2**	...	**5**	**7**	**272**	**520**
...	...	41	2	1	...	2	6	132	292
...	...	102	...	...	...	2	3	139	330
...	...	**143**	**2**	**1**	...	**4**	**9**	**271**	**622**
...	...	61	1	2	...	2	3	128	275
2	...	50	2	...	...	28	18	66	190
2	...	**111**	**3**	**2**	...	**30**	**21**	**194**	**465**
3	...	24	1	...	...	32	10	92	180
1	...	244	2	...	...	113	16	272	591
4	...	**268**	**3**	...	...	**145**	**26**	**364**	**771**
...	...	194	...	...	...	10	...	148	368
...	...	104	3	...	...	21	4	90	233
...	...	**298**	**3**	...	...	**31**	**4**	**238**	**601**
...	...	70	1	...	...	4	1	77	142
...	...	150	...	...	...	32	3	198	412
...	...	**220**	**1**	...	...	**36**	**4**	**275**	**554**
10	...	12	...	...	...	87	89	131	247
20	...	**1,626**	**19**	**11**	...	**423**	**225**	**2,727**	**5,954**

6. KULITTALAI TALUK

KULITTALAI TALUK
TIRUCHIRAPALLI DISTRICT

SCALE
2 1 0 2 4 Miles
Kilometres 2 1 0 2 4

MUSIRI TALUK
KARUR TALUK
TIRUCHIRAPALLI TALUK
KULATHUR TALUK
TIRUMAYAM TALUK
DINDIGUL TALUK
MADURAI DISTRICT
MELUR TALUK
MADURAI DISTRICT
TIRUPATTUR TALUK
RAMANATHAPURAM DISTRICT

CAUVERY RIVER
Vaigai River
Manapparai River
Amaravati River
Kodavanar

KULITTALAI
Tiruchirapalli
Tiruchirapalli Junc.
Tiruchirapalli
Tiruchirapalli
Tiruchirapalli
Tiruchirapalli Junc.
Viralimalai
Viralimalai
Pudukkottai
Manapparai
Karaiyur
Dindigul
Madurai Junc.
Melur

A
B
C
C
D
E

PANCHAYAT UNIONS
A Kadavur
B Kulittalai
C Vaiyampatti
D Manapparai
E Marungapuri

REFERENCE
- District Boundary
- Taluk Boundary
- Panchayat Union Boundary
- Taluk Head Quarters (Underlined thus)
- National Highways
- State Highways
- Other Important Roads
- Railway Line (B. G.)
- Railway Line (M. G.)
- River with Stream
- Towns
- Uninhabited Village
- Village having Population below 2000
- Village having Population 2000 to 5000
- Village having Population above 5000

INDEX MAP OF TIRUCHIRAPALLI DISTRICT

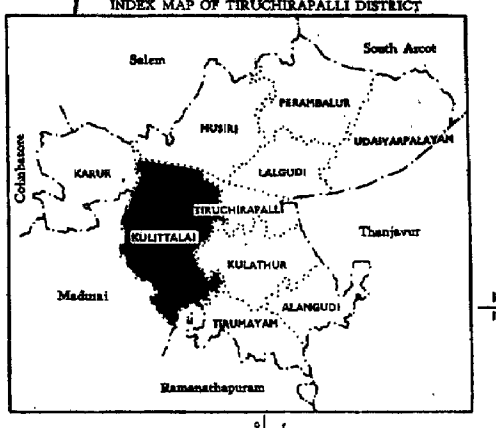

CENSUS-MADRAS

Reg. No. 258 E '64 (Saka Era 1886) Copies 1100 Reproduced from Indentor's Original Helio, P. Z. P., C. S. O., Madras.

ALPHABETICAL LIST OF VILLAGES

6. KULITTALAI TALUK

Sl. No.	Name of village	Location Code Number	Sl. No.	Name of village	Location Code Number
1	Adaikampatti (V) ...	203	39	Ikkarikosekurichi (V) ...	218
2	Adampatti (V) ...	117	40	Inungur (P) ...	26
3	Adanaparai (V) ...	176	41	Kalakampatti (P) ...	205
4	Adanur (P) ...	73	42	Kalayapatti (P) ...	71
5	Adikkaram (V) ...	228	43	Kalingapatti (V) ...	92
6	Akkayampatti (V) ...	221	44	Kalingapatti (V) ...	195
7	Akkulampatti (V) ...	172	45	Kalladai (P) ...	57
8	Alagapuri (V) ...	214	46	Kallai (P) ...	50
9	Alampatti (V) ...	230	47	Kallapalli (P) ...	11
10	Alathur (P) ...	52	48	Kallugur (P) ...	60
11	Amayapuram (V) ...	98	49	Kallupatti (V) ...	187
12	Ammachatram (V) ...	183	50	Kammanallur (P) ...	7
13	Ammanakkampatti (V) ...	139	51	Kanjanaickanpatti (V ...	182
14	Ammapatti (V) ...	233	52	Kannivadugapatti (V) ...	138
15	Aniyapur (V) ...	77	53	Kannukuli (V) ...	162
16	Attarpatti (V) ...	223	54	Kannuthu (V) ...	181
17	Balarajapuram (P) ...	1	55	Kanudayampatti (V) ...	93
18	Chatrapatti (V) ...	91	56	Kappakudi (V) ...	164
19	Chettichatram (V) ...	87	57	Kappampattti (V) ...	95
20	Chettiyapatti (P) ...	109	58	Karadipatti (V) ...	208
21	Chinadalavadi (V) ...	9	59	Karaipatti (Inam) (V) ...	210
22	Chinniyampalayam (P) ...	46	60	Karichampatti (P) ...	88
23	Chithanathanur (V) ...	89	61	Karumalai (V) ...	184
24	Dalavaipatti II (V) ...	224	62	Karuppathur (P) ...	13
25	Dalavoipatti I (V) ...	212	63	Karuppur (V) ...	135
26	Davalaveerampatti (V) ...	101	64	Kavandanpatti (V) ...	171
27	Devarmalai (P) ...	72	65	Kavinaripatti (V) ...	165
28	Edayapatti (V) ...	85	66	Keelaiyur (V) ...	119
29	Edayapatti D. (P) ...	105	67	Keelapaguthi (P) ...	68
30	Edayapatti (V) ...	145	68	Keeranipatti (V) ...	196
31	Edayapatti T. (V) ...	198	69	Keeranur (P) ...	66
32	Elamanam (V) ...	134	70	Kodumbapatti (V) ...	167
33	Elunoothimangalam (P) ...	15	71	Kodumbarai (V) ...	190
34	Endapuli (V) ...	180	72	Koilpatti (V) ...	99
35	Gudalur (P) ...	48	73	Koilpatti (V) ...	146
36	Hiranyamangalam (P) ...	27	74	Komaliparai (P) ...	30
37	Ichiyadipatti (V) ...	142	75	Konapatti (V) ...	219
38	Idaypatti (V) ...	213	76	Kosur (P) ...	61

Sl. No.	Name of Village		Location Code Number	Sl. No.	Name of Village		Location Code Number
77	Kottapulivanji (V)	...	174	118	Nallur (P)	...	49
78	Krishnarayapuram (P)	...	6	119	Nallur (V)	...	201
79	Kulittalai (P)	...	16	120	Nangavaram (P)	...	21
80	Kumaramangalam (P)	...	19	121	Navagudi (V)	...	156
81	Kumaravadi	...	129	122	Neithalur (P)	...	25
82	Kurumbapatti (V)	...	151	123	Palakurichi II (V)	...	191
83	Madampatti(V)	...	94	124	Palakurichi I (V)	...	194
84	Madukarampatti (V)	...	153	125	Palarpatti (V)	...	220
85	Mahadanapuram (P)	...	8	126	Palathupatti (V)	...	166
86	Mahilipatti (V)	...	14	127	Palaviduthi (P)	...	103
87	Malaikattupatti (V)	...	178	128	Palayakottai (P)	...	107
88	Malampatti (V)	...	217	129	Palayapalayam (V)	...	222
89	Malapaguthi (P)	...	70	130	Paluvanji (V)	...	173
90	Malayadipatti (P)	...	110	131	Panjapatti (P)	...	43
91	Maligaipatti (V)	...	199	132	Pannapatti (P)	...	40
92	Manavasi (P)	...	3	133	Pannapatti (P)	...	124
93	Maniyankurichi (V)	...	179	134	Pappakkappatti (P)	...	45
94	Manjanaickanpatti (P)	...	38	135	Pappapatti (V)	...	
95	Manpanchanpatti (V)	...	234	136	Pappayambadi (P)	...	3
96	Marudampatti (V)	...	237	137	Pathiripatti (P)	...	82
97	Marudur (P)	...	18	138	Periapatti V. (P)	...	100
98	Marungapuri (V)	...	186	139	Periyapatti K. (P)	...	84
99	Mathagiri (P)	...	63	140	Pettai K. (P)	...	12
100	Mavathur (P)	...	74	141	Pidaripatti (V)	...	216
101	Mayanoor (P)	...	4	142	Pillapalayam (P)	...	10
102	Melur (V)	...	209	143	Pillur (P)	...	86
103	Mettupatti (V)	...	150	144	Pirampatti (V)	...	149
104	Minikiyur (V)	...	148	145	Podangupatti (V)	...	122
105	Mohavanur (P)	...	106	146	Poigaipatti (V)	...	113
106	Mondipatti (V)	...	81	147	Ponnambalampatti (V)	...	130
107	Mudalaipatti (P)	...	23	148	Ponnampatti (P)	...	211
108	Mukkureddipatti (P)	...	127	149	Poorathukoil (V)	...	116
109	Mullipadi (P)	...	102	150	Porundalur (P)	...	80
110	Murukkampatti (V)	...	154	151	Paruvai O. (V)	...	192
111	Muthulavarpatti (V)	...	177	152	Poruvai A. (V)	...	197
112	Muthupatti (V)	...	227	153	Pothuravuthampatti(P)	...	44
113	Muthurengamapatti (P)	...	39	154	Poyyamani (P)	...	20
114	Nadupatti (V)	...	131	155	Puducottai (P)	...	133
115	Naduvipatti (V)	...	161	156	Pudukudi (V)	...	152
1 1	Naganur (P)	...	59	157	Pudupatti (V)	...	159
117	Nallampillai (V)	...	78	158	Pudupatti D. (Inam) (V)	...	185

Sl. No.	Name of Village		Location Code Number	Sl. No.	Name of Village		Location Code Number
159	Pudur (P)	...	64	199	Thethur (V)	...	236
160	Puduvadi (V)	...	132	200	Thillampatti (V)	...	147
161	Puluderi	...	55	201	Thirukkampuliyur (P)	...	5
162	Puthagudi (V)	...	163	202	Thogamali (P)	...	58
163	Puthanatham (V)	...	136	203	Thondamagalam (P)	...	62
164	Puthur	...	53	204	Thoppampatti (P)	...	79
165	Rachandartirumalai (P)	...	54	205	Thottyapatti (V)	...	120
166	Rajendram (P)	...	17	206	Timmampatti (P)	...	28
167	Rakkampatti (V)	...	155	207	Tirunallipatti (V)	...	137
168	Reddipatti (P)	...	125	208	Unaiyur (V)	...	160
169	Reddiyapatti (V)	...	108	209	Usilampatti (V)	...	114
170	Renganathapuram (P)	...	2	210	Usilampatti (V)	...	235
171	Sampatti (V)	...	123	211	Uthukuli (V)	...	157
172	Samudram (P)	...	90	212	Uthupatti (P)	...	83
173	Sathambadi (V)	...	189	213	Vadaseri (P)	...	56
174	Sathiyamangalam (P)	...	31	214	Vadavambadi (P)	...	42
175	Seegampatti (V)	...	115	215	Vadavampadi (V)	...	225
176	Seekanaickenpatti (V)	...	231	216	Vadiyam (P)	...	14
177	Seerangampatti (V)	...	193	217	Vadugapatti (V)	...	112
178	Sekkanam (P)	...	128	218	Vaguthalvarpatti (V)	...	140
179	Sembiyanatham (P)	...	104	219	Vaiganallur (P)	...	32
180	Sengal (P)	...	36	220	Vairampatti (V)	...	168
181	Seppalapatti (P)	...	24	221	Vaiyamalaipalayam (P)	...	75
182	Sethupatti (V)	...	188	222	Vaiyampatti (P)	...	126
183	Sevalpatti (V)	...	215	223	Valanadu (V)	...	170
184	Sevalur (N.P.)	...	96	224	Valasupatti (V)	...	143
185	Sevalur (P)	...	97	225	Valayapatti (V)	...	226
186	Sigampatti (V)	...	232	226	Valuvramangalam (P)	...	65
187	Sithalavoi (V)	...	37	227	Varavanai (P)	...	69
188	Sivandampatti (V)	...	229	228	Vayalur (P)	...	33
189	Sivayam (V)	...	29	229	Veeriyaplayam (P)	...	34
190	Sivayam (P)	...	47	230	Velakurichi (V)	...	207
191	Sorakapatti (V)	...	206	231	Vellapatti (P)	...	41
192	Suliyapatti (V)	...	118	232	Vellapatti (P)	...	76
193	Suriyanur (P)	...	22	233	Vellayakonepatti (V)	...	141
194	Talambadi (V)	...	200	234	Vembanur (V)	...	158
195	Thalinji (P)	...	51	235	Vengaikurichi (V)	...	111
196	Thatanur (V)	...	121	236	Venkatanaickanpatti (V)	...	204
197	Thennilai (P)	...	67	237	Yagapuram (V)	...	202
198	Thenur (V)	...	169				

PANCHAYAT UNION

Sl. No.	L. C. No.	Name of Panchayat	Date of formation	Location Code/Units of 1961 Census constituting the Panchayat formed after 31-3-1960	Persons	Males	Females
1	2	3	4	5	6	7	8
		KRISHNARAJAPURAM PANCHAYAT UNION					
		City Panchayat—NIL					
		Village Panchayats					
1	7	Kammanallur (P)	...	...	1,270	627	643
2	13	Karuppathur (P)	...	...	4,151	2,118	2,033
3	11	Kallapalli (P)	...	...	3,794	1,910	1,884
4	6	Krishnarayapuram (P)	...	...	6,896	3,440	3,456
5	61	Kosur (P)	...	...	3,415	1,768	1,647
6	47	Sivayam P. (P)	...	... 47 Sivayam 29 Sivayam	5,181 44	2,667 25	2,514 19
7	9	Sinthalavadi (V)	...	...	4,715	2,330	2,385
8	37	Sithalavoi (V)	...	...	2,550	1,264	1,286
9	36	Sengal (P)	...	...	2,641	1,316	1,325
10	5	Tirukkampuliyur (P)	...	...	3,078	1,529	1,549
11	62	Thondamangalam (P) (Pazhaya Jayangondasozhapuram)	...	...	2,626	1,362	1,264
12	43	Panjapatti (P)	...	...	2,269	1,138	1,131
13	1	Balarajapuram (P)	...	...	3,593	1,745	1,848
14	45	Papakkapatti (P)	...	...	3,860	1,941	1,919
15	10	Pillapalayam (P)	...	...	2,615	1,260	1,355
16	44	Totharouthanpatti (P)	...	...	3,344	1,661	1,683
17	3	Manavasi (P)	...	...	2,038	1,006	1,032
18	63	Mathagiri (P)	...	...	1,272	635	637
19	8	Mahadanapuram (P)	...	...	9,380	4,582	4,798
20	4	Mayanur (P)	...	...	2,722	1,474	1,248
21	39	Muthurangampatti (P)	...	...	1,135	574	561
22	33	Vayalur (P)	...	...	2,651	1,311	1,340

PANCHAYAT UNION

Sl. No.	L. C. No.	Name of Panchayat	Date of formation	Location Code/Units of 1961 Census constituting the Panchayat formed after 31-8-1960	Persons	Males	Females
1	2	3	4	5	6	7	8
		KRISHNARAJAPURAM PANCHAYAT UNION—(*concld.*)					
23	34	Viriyapalayam (P)	...	...	2,506	1,267	1,239
24	2	Ranganathapuram (P)	...	...	4,642	2,233	2,409
		KADAVUR PANCHAYAT UNION					
		City Panchayat—NIL					
		Village Panchayats					
1	73	Adanur (P)	...	...	2,604	1,259	1,345
2	105	Kadavur (P)	...	...	8,169	4,126	4,043
3	71	Kaliapatti (P)	...	...	1,348	678	670
4	66	Keeranur (P)	...	...	3,028	1,550	1,478
5	68	Kizhpaguthi (P)	...	...	5,780	2,735	3,045
6	101	Sembiyanatham (P)	...	...	3,300	1,664	1,636
7	67	Thennilai (P)	...	...	3,872	1,911	1,961
8	72	Devarmalai (P)	...	...	2,941	1,419	1,522
9	40	Pannapatti (P)	...	...	3,189	1,605	1,584
10	35	Pappaiyambadi (P)	...	...	970	476	494
11	103	Palairduthi (P)	...	...	4,341	2,179	2,162
12	38	Manjanaickanpatti (P)	...	...	2,649	1,325	1,324
13	74	Manathur (P)	...	...	3,536	1,805	1,731
14	70	Melapaguthi (P)	...	...	3,599	1,760	1,839
15	102	Mullipadi (P)	...	...	3,341	1,645	1,696
16	69	Varavanai (P)	...	...	4,178	2,045	2,133
17	42	Vadavambadi (P)	...	...	1,762	874	888
18	65	Vazhvarmangalam (P)	...	...	1,156	583	573
19	41	Vellalapatti-Velayuthampalayam (P)	...	...	2,468	1,208	1,260

PANCHAYAT UNION

Sl. No.	L. C. No.	Name of Panchayat	Date of formation	Location Code/Units of 1961 Census constituting the Panchayat formed after 31-8-1960	Persons	Males	Females
1	2	3	4	5	6	7	8
		KULITTALAI PANCHAYAT UNION					
		City Panchayats					
1	16	Kulittalai ...	...	...	13,755	6,993	6,762
2	21	Nangavaram ...	...	...	9,939	4,935	5,004
		Village Panchayats					
1	52	Inam Alathur (P) ...	...	...	864	438	426
2	46	Inam Chinnaiyampalayam (P) ...	...	...	1,075	548	527
3	55	Inam Puzhuderi (P) ...	...	...	589	306	283
4	26	Inungur (P) ...	...	...	4,695	2,342	2,353
5	27	Iraniamangalam (P) ...	...	...	2,327	1,162	1,165
6	50	Kallai (P) ...	...	...	2,345	1,169	1,176
7	57	Kalladai (P) ...	...	...	3,296	1,679	1,617
8	60	Kazhugur (P) ...	...	...	4,226	2,144	2,082
9	19	Kumaramangalam (P) ...	...	...	1,211	604	607
10	48	Gudalur (P) ...	...	...	5,057	2,582	2,475
11	31	Sathiyamangalam (P) ...	...	31 Sathiyamangalam 30 Komaliparai	1,487 102	741 62	746 40
12	22	Sooriyanur (P) ...	...	...	1,017	519	498
13	24	Seppalapatti (P) ...	...	...	1,419	731	688
14	49	Nallur (P) ...	...	...	1,744	921	823
15	59	Naganur (P) ...	...	...	1,885	946	939
16	25	Neithalur (P) ...	...	...	5,482	2,793	2,689
17	51	Thalinji (P) ...	...	...	951	473	478
18	28	Thimmampatti (P) ...	...	...	1,679	835	844
19	58	Thogamalai (P) ...	...	...	4,590	2,335	2,255
20	64	Pudur (P) ...	...	...	478	238	240
21	32	Pathiripatti (P) ...	...	32 Pathiripatti 33 Uthupatti	1,319 59	689 29	630 30

PANCHAYAT UNION

Sl. No.	L. C. No.	Name of Panchayat	Date of formation	Location Code/Units of 1961 Census constituting the Panchayat formed after 31-3-1960	Persons	Males	Females
1	2	3	4	5	6	7	8
		KULITTALAI PANCHAYAT UNION—*(concld.)*					
22	86	Pillur (P) ...	...	...	1,266	647	639
23	12	K. Pettai (P) ...	...	...	2,952	1,398	1,554
24	20	Poyyamani (P) ...	...	...	2,961	1,474	1,487
25	80	Porandalur (P) ...	...	...	2,208	1,056	1,152
26	15	Manathattai (P) (Elunuthumangalam) ...	...	...	619	331	288
27	18	Marudur (P) ...	...	...	7,149	3,589	3,560
28	23	Mudalaipatti (P) ...	...	...	1,957	994	963
29	54	Rachandar Tirumalai ...	...	...	3,274	1,660	1,614
30	17	Rajendram (P) ...	...	...	4,870	2,369	2,501
31	32	Vaiganallur (P) ...	...	...	4,858	2,485	2,373
32	14	Vathiyam (P) ...	...	...	2,021	1,004	1,017
33	56	Vadaseri (P) ...	...	...	3,234	1,603	1,631

MARUNGAPURI PANCHAYAT UNION

City Panchayat—NIL

Village Panchayats

1	228	Adigaram (V) ...	1—10—60	Adigaram	477	232	245
				Valayapatti (226)	312	162	150
				Muthupatti (227)	63	34	29
2	203	Adaikampatti (V) ...	1—10—60	Adaikampatti	598	298	305
				Venkadanayakanpatti (204)	404	186	218
3	183	Ammachatram (V) ...	1—10—60	Ammachatram	1,537	776	761
4	197	Ayan Peruvoi (V) ...	31—10—60	Ayam Peruvoi	1,900	935	965
5	199	Amanakkanpatti (V) ...	31—10—60	Amanakkanpatti	1,208	608	600
6	230	Alampatti (V) ...	1—10—60	Sevanthampatti (229)	514	264	250
				Alampatti (Meruthampatti)	526	241	285
7	198	T. Edayapatti (V) ...	1—10—60	T. Edayapatti	1,363	685	678

PANCHAYAT UNION

Sl. No.	L. C. No.	Name of Panchayat		Date of formation	Location Code/Units of 1961 Census constituting the Panchayat formed after 31-3-1960	Persons	Males	Females
1	2	3		4	5	6	7	8
					MARUNGAPURI PANCHAYAT UNION—(*contd.*)			
8	145	V. Edayapatti (V)	...	1—10—60	V. Edayapatti (145)	370	181	189
					Koilpatti (146)	270	142	128
9	213	M. Idayapatti (V)	...	1—10—60	Vadavampatti (225)	296	141	155
					M. Idayapatti	390	177	213
					Delavaipatti Bit I (212)	110	54	56
					Delavaipatti Bit II (224)	70	33	37
10	218	Ikkarai Kosakurichi (V)	...	1—10—60	Ikkaraikosekurichi (218)	569	297	272
					Malampatti (217) and Konnaipatti	106	54	52
11	180	Endapuli (V)	...	1—10—60	Endapuli	1,141	552	589
12	235	Usilampatti (V)	...	1—10—60	Usilampatti (235)	422	222	200
					Manpanchampatti (234)	119	60	59
					Ammapatti (233)	65	34	31
13	160	Unaiyur (V)	...	1—10—60	Unaiyur (160)	397	195	202
					Puthakudi (163)	162	75	87
					Kappakudi (164)	133	71	62
					Kavinaripatti (165)	59	26	33
14	157	Uthukuli (V)	...	1—10—60	Uthukuli	1,401	714	687
15	162	Kannukuli (V)	...	1—10—60	Kannukuli (162)	467	222	245
					Naduvipatti (161)	144	75	69
16	181	Kannuthu (V)	...	1—10—60	Kannuthu	1,015	504	511
17	205	Kalagampatti (V)	...	1—10—60	Kalagampatti	1,100	543	557
18	195	Kalingapatti (V)	...	1—10—60	Kalingapatti (195)	1,638	799	839
					Keeranipatti (196)	300	145	155
19	184	Karumalai (V)	...	1—10—60	Karumalai (184)	480	220	260
					Sorakapatti (206)	423	195	228
20	208	Karadipatti (V)	...	1—10—60	Karadipatti	704	351	353
21	138	Kannivadugapatti (V)	...	1—10—60	Kannivadugapatti	1,401	730	671
22	171	Kavandanpatti (V)	...	1—10—60	Kavandanpatti (171)	591	295	296
					Akkulampatti (172)	344	172	172
23	182	Kanjanaickanpatti (V)	...	1—10—60	Kanjanaickanpatti	2,095	1,010	1,085

Sl. No.	L. C. No.	Name of Panchayat	Date of formation	Location Code/Units of 1961 Census constituting the Panchayat formed after 31-3-1960	Persons	Males	Females
1	2	3	4	5	6	7	8
			MARUNGAPURI PANCHAYAT UNION—(*contd.*)				
24	210	Karaipatti (V) ...	1—10—60	Karaipatti (Inam) (210)	1,001	493	508
				Velakurichi (207)	420	210	210
25	167	Kodumpatti (V) ...	1—10—60	Kodumpatti (167)	794	379	415
				Palathupatti (166)	346	175	171
26	215	Sevalpatti (V) ...	1—10—60	Sevalpatti (215)	657	326	331
				Melur (209)	1,019	506	513
27	121	Thathanur (V) ...	1—10—60	Thathanur	600	297	303
28	200	Thalambadi (V) ...	1—10—60	Thalambadi	590	298	292
				Yagapuram (202) (chockanathapuram)	531	264	267
				Malligaipatti (199)	177	86	91
29	137	Thirunellipatti (V) ...	1—4—60	Thirunellipatti	2,209	1,150	1,059
30	236	Thethur (V) ...	1—10—60	Thethur	806	394	412
				Marudampatti (237)	297	141	156
31	169	Thenur (V) ...	1—10—60	Thenur (169)	1,350	658	692
				Murukkampatti (154)	230	116	114
32	120	Thottiapatti (V) ...	1—10—60	Thottiapatti	1,537	768	769
33	173	Paluvanji (V) ...	1—10—60	Paluvanji (173)	570	285	285
				Kottai Pulivanji (174)	310	167	143
34	222	Palayapalayam (V) ...	1—10—60	Palayapalayam (222)	408	203	205
				Alagapuri (214)	313	145	168
				Akkayampatti (221)	402	202	200
35	194	Palakurichi (V) ...	1—10—60	Palakurichi Bit I (194)	1,181	633	548
				Palakurichi Bit II (191)	57	29	28
				O. Poruvar (192)	682	323	359
				Seerangampatti (193)	378	187	191
36	216	Pidaripatti (V) ...	1—10—60	Pidaripatti	1,058	525	533
				Madukarampatti (153)	154	74	80
				Pudukudi (152)	133	70	63
37	149	Piranpatti (V) ...	1—10—60	Piranpttti (149)	252	125	127
				Mettupatti (150)	272	137	135
				Kurumbapatti (151)	161	84	77
38	159	A. Pudupatti (V) ...	1—10—60	Pudupatti (159)	719	346	373
				Rakkampatti (155)	185	99	86
				Navagudi (156)	177	84	93

PANCHAYAT UNION

Sl. No.	L. C. No.	Name of Panchayat		Date of formation	Location Code/Units of 1961 Census constituting the Panchayat formed after 31-3-1960	Persons	Males	Females
1	2	3		4	5	6	7	8
					MARUNGAPURI PANCHAYAT UNION—(*concld.*)			
39	185	D. Pudupatti (V)	...	1—10—60	D. Pudupatti (185)	595	309	286
					Malaikattupatti (178)	225	119	106
40	211	Ponnampatti (V)	...	...	...	3,739	1,883	1,856
41	201	Nallur (V)	...	31—10—60	Nallur	847	401	446
42	223	Nattarpatti (P)	...	1—10—60	Aattarpatti	248	128	120
					Sigampatti (232)	243	122	121
					Palarpatti (220)	100	49	51
					Seckanaickenpatti (231)	151	76	75
43	186	Marungapuri (V)	...	1—10—60	Marungapuri (186)	1,331	647	684
					Kallupatti (187)	437	212	225
44	179	Maniyankurichi (V)	...	1—10—60	Maniankurichi	739	354	385
45	148	Minikkiyur (V)	...	1—10—60	Minikkiyur (148)	572	269	303
					Mahalipatti (144)	126	66	60
					Thillampatti (147)	39	18	21
46	177	Muthalwarpatti (V)	...	1—10—60	Muthalavarpatti (177)	708	356	352
					Adanapparai (176)	257	123	134
					Pappapatty (175)	163	85	78
					Sathampadi (189)	342	161	181
					Sethupatti (188)	267	138	129
47	170	Valanadu (V)	...	1—10—60	Valanadu (170)	2,186	1,028	1,118
					Kodumparai (190)	282	129	153
48	140	Vaguthalwarpatti (V)	...	1—10—60	Vaguthalvarpatti	289	141	148
					Valasupatti (143)	310	153	157
					Vellayakonepatti (141)	293	148	145
					Ichiadipatti (142)	325	154	171
49	158	Vembanur (V)	...	1—10—60	Vembanur	1,648	843	805
50	168	Vairampatti (V)	...	1—10—60	Vairampatti	676	345	331

Sl. No.	L. C. No.	Name of Panchayat		Date of formation	Location Code/Units of 1961 Census constituting the Panchayat formed after 31-3-1960	Persons	Males	Females
1	2	3		4	5	6	7	8
		MANAPPARAI PANCHAYAT UNION						
					City Panchayat			
1	97	Manapparai	...	...	Manapparai (97) Sevalur (96)	11,644 4,583	6,038 2,301	5,606 2,282
					Village Panchayats			
1	89	Inam Chithanathan (V)	...	23—4—60	Chithanathanur Karichanpatti (88)	331 182	449 90	432 92
2	92	Inam Kalingapatti (P)	...	...	...	585	288	297
3	122	Inam Podangupatti (V)	...	31—10—60	Podangupatti	740	394	346
4	81	Inam Mondipatti (V)	...	1—10—60	Mondipatti	1,616	764	852
5	112	Inam Vadugapatti (V)	...	1—10—60	Vadugapatti	629	334	295
6	114	Usilampatti (V)	...	31—10—60	Usilampatti	1,731	849	882
7	93	Kannudaiyampatti (V)	...	1—10—60	Kannudaiyampatti (93) Kappampatti (95) Madampatti (94) Chatrapatti (91)	4,824 104 198 439	2,400 50 102 215	2,424 54 96 224
8	135	Karuppur (V)	...	1—10—60	Karuppur	3,775	1,940	1,835
9	119	Keelaiyur (V)	...	30—11—60	Keelaiyur	2,109	1,069	1,040
10	90	Samudram (P)	...	...	Samudram (90)	2,125	1,050	1,075
11	123	Sambatti (V)	...	31—10—60	Sampatti	1,383	702	681
12	115	Seegampatti (V)	...	30—11—60	Seegampatti (115) Pooratha Koil (116)	1,165 56	572 23	593 33
13	118	Sooliyapatti (V)	...	31—10—60	Suliyapatti (118) Adampatti (117)	648 413	325 209	323 204
14	109	Chettiyapatti (P)	...	...	...	2,943	1,440	1,503
15	79	Thoppampatti (P)	...	...	...	2,901	1,466	1,435
16	124	Pannapatti (P)	...	31—10—60	Pannapatti	7,385	3,726	3,659
17	186	Puthanatham (V)	...	1—4—60	Puthanatham	4,999	2,516	2,483

PANCHAYAT UNION

Sl. No.	L. C. No.	Name of Panchayat		Date of formation	Location Code/Units of 1961 Census constituting the Panchayat formed after 31-3-1960	Persons	Males	Females
1	2	3		4	5	6	7	8
		MANAPPARAI PANCHAYAT UNION—(*concld.*)						
18	113	Poigaipatti (V)	...	31—10—60	Poigaipatti	4,033	2,022	2,011
19	84	Periyapatti (P)	...	...	K. Periyapatti (84) Chettichatram (87) Idayapatti (85)	3,816 37 90	1,805 12 48	1,951 15 42
20	110	Malaiyadipatti (P)	...	...	...	2,905	1,400	1,505
21	111	Vengaikurichi (V)	...	...	...	2,591	1,258	1,333
		VAIYAMPATTI PANCHAYAT UNION						
		City Panchayat—NIL						
		Village Panchayats						
1	77	Aniyapur (V)	...	1— 4—60	Aniyappur	3,712	1,836	1,876
2	98	Amayapuram (V)	...	31—10—60	Amayapuram (98) Koilpatti (99)	4,396 381	2,213 206	2,183 175
3	125	Ayanreddiapatti	...	...	...	4,056	2,010	2,046
4	132	Inam Puduvadi (V)	...	1—10—60	Puduvadi	954	467	487
5	130	Inam Ponnambalapatti (V)	...	1—10—60	Ponnambalampatti	672	336	336
6	53	*Inam Pudur (P)*	...	20— 9—61	Puthur (53) Vaiyamalaipalayam (75)	2,078 503	1,039 258	1,039 245
7	134	Elamanam (V)	..	1—10—60	Elamanam	1,672	815	857
8	129	Kumaravadi (P)	...	...	...	4,675	2,336	2,339
9	128	Sekkanam (V)	...	...	Sekkanam Mukkureddipatti (127)	3,170 651	1,522 333	1,648 318
10	101	Thavalaveerampatti (V)	...	1—10—60	Thavalaveerampatti	2,344	1,192	1,152
11	131	Nadupatti (V)	...	1— 4—60	Nadupatti	3,060	1,536	1,524
12	78	Nallampillai (V)	...	1— 4—60	Nallampillai	2,986	1,518	1,468
13	107	Pazhaiyakottai (P)	...	...	Palayakottai Reddiyapatti (108)	4,169 637	2,041 316	2,128 321

PANCHAYAT UNION

Sl. No.	L. C. No.	Name of Panchayat	Date of formation	Location Code/Units of 1961 Census constituting the Panchayat formed after 31-3-1960	Persons	Males	Females
1	2	3	4	5	6	7	8
		VAIYAMPATTI PANCHAYAT UNION—(*concld.*)					
14	183	Pudukottai (P) ...	...	...	2,330	1,186	1,144
15	100	V. Periyapatti (P) ...	...	...	2,905	1,461	1,444
16	106	Mugavanur (P) ...	...	...	5,856	2,928	2,928
17	76	Vellalapatti (P) ...	1—10—60	Vellapatti	3,069	1,541	1,528
18	126	Vaiyampatti (P) ...	...	...	3,222	1,606	1,616

VILLAGE

KULITTALAI

Location Code Number	Name of Village/Panchayat			Area in Sq. Miles	Occupied Residential Houses		Total No. of Persons Enumerated		
					No. of Houses	No. of Households	Total	Males	Females
1	2			3	4	5	6	7	8
1	Balarajapuram (P)	...	P. L. Rly. R. Pw. Tk. Ei. Ea. E. Cs.	3·14	788	833	3,593	1,745	1,848
2	Renganathapuram (P)	...	P. M. L. Mcw. R. S. Pw. Tk. Ei. Ea. E. Cs.	7·14	992	1,020	4,642	2,233	2,409
3	Manavasi (P)	...	P. L. R. Pw. Riv.Ea.E.Cs.	6·78	460	478	2,038	1,006	1,032
4	Mayanoor (P)	...	P. L. Rly. R. Tk. E. Cs.	2·84	499	540	2,722	1,474	1,248
5	Thirukkampuliyur (P)	...	P. L. R. Pw. Tk. Ei. Ea. E. Cs.	5·68	671	671	3,078	1,529	1,549
6	Krishnarayapuram (P)	...	P. M. H. Rly. R. S. Pw. Tk. E. Cs.	6·73	1,046	1,620	6,896	3,440	3,456
7	Kammanallur (P)	...	P. Rly. R. Tk. Ea. E.	1·06	318	321	1,270	627	643
8	Mahadanapuram (P)	...	P. M. H. Mcw. Rly. R. Pw. Tk. Ei. Ea. E. Cs.	13·37	1,993	2,095	9,380	4,582	4,798
9	Chinadalavadi (P)	...	P. L. R. Pw. Tk. Ea. E. Cs.	7·34	884	1,054	4,715	2,330	2,385
10	Pillapalayam (P)	...	P. L. R. Pw. Tk. Ea. E. Cs.	4·24	628	636	2,615	1,260	1,355
11	Kallapalli (P)	...	P. H. Mcw. Rly. R. Pw. Riv. Cs.	2·01	782	807	3,794	1,910	1,884
12	K. Pettai (P)	...	P. Rly. R. Pw. Riv. E. Cs.	3·40	690	690	2,952	1,398	1,554
13	Karuppathur (P)	...	P. R. Pw. Ei. Ea. E. Cs.	6·78	925	930	4,151	2,118	2,033
14	Vadiyam (P)	...	P. Rly. R. Pw. Riv. E. Cs.	2·76	432	432	2,021	1,004	1,017
15	Elunoothimangalam (P)	...	P. Rly. S. Pw. Riv.	1·70	147	147	619	331	288
17	Rajendram (P)	...	P. L. R. S. Pw. Riv. E.	...	1,068	1,146	4,870	2,369	2,501
18	Marudur (P)	...	P. L. Mcw. Rly. R. S. Pw. Riv. Ea. E. Cs. B.	9·53	1,666	1,693	7,149	3,589	3,560
19	Kumaramangalam (P)	...	P. R. Pw. Riv. Ea. E. Cs.	1·39	274	278	1,211	604	607
20	Poyyamani (P)	...	P. L. R. Pw. Ea. E. Cs.	2·83	653	671	2,961	1,474	1,487
21	Nangavaram (P)	...	P. M. H. D. Mcw. R. S. Pw. Tk. E. Riv. Ea, Cs. B.	12·35	2,196	2,237	9,939	4,935	5,004
22	Suriyanur (P)	...	P. Riv. Ea. E. Cs.	0·91	242	242	1,017	519	498
23	Mudalaipatti (P)	...	P. R. Pw. Tk. Ea. E. Cs.	2·83	399	420	1,957	994	963
24	Seppalapatti (P)	...	P. Pw. E.	1·68	319	319	1,419	731	688
25	Neithalur (P)	...	P. M. H. Rhc. L. R. Pw. Ea. E. Cs.	8·47	1,197	1,200	5,482	2,793	2,689
26	Inungur (P)	...	P. L. D. Hos. Rhc. Mcw. Pw. Riv. Ea. E. Cs.	8·06	1,030	1,044	4,695	2,342	2,353
27	Hiranyamangalam (P)	...	P. R. Pw. E. Cs.	5.03	526	528	2,327	1,162	1,165
28	Thimmampatti (P)	...	P. Pw.	3·24	346	346	1,679	835	844
29	Sivayam (V)	...	P. R. Pw.	0·09	12	12	44	25	19
30	Komaliparai (P)	...	P. Pw.	0·54	21	21	102	62	40
31	Sathiyamangalam (P)	...	P. Pw.	6·43	349	349	1,487	741	746
32	Vaiganallur (P)	...	P. M. L. D. Hos. Rhc. Mcw. Rly. R. Tel S. Pw. Riv. Ei. Ea. E. Cs. B.	7·02	1,027	1,078	4,858	2,485	2,373

DIRECTORY

TALUK—(contd.)

Scheduled Castes		Scheduled Tribes		Literate and Educated Persons		Total Workers (A-I to A-IX)		A–I		A–II	
M	F	M	F	M	F	M	F	M	F	M	F
9	10	11	12	13	14	15	16	17	18	19	20
388	418	...	...	811	144	1,106	873	395	79	255	502
750	859	...	...	888	225	1,472	1,343	680	485	399	565
420	424	...	...	421	101	643	495	319	240	14	12
448	469	...	...	835	236	784	417	266	170	25	2
270	303	...	...	435	81	939	744	491	315	205	207
561	596	...	...	1,365	561	2,161	1,108	724	190	566	330
227	256	...	...	231	66	396	367	154	120	101	138
1,114	1,269	...	8	1,645	539	2,928	2,062	1,289	749	427	477
457	558	...	...	785	190	1,505	941	715	197	207	355
494	578	...	...	513	154	798	476	430	159	70	14
276	346	...	...	1,264	506	1,110	537	423	181	168	188
545	700	...	...	604	283	842	444	469	192	178	212
299	271	...	...	701	82	1,380	462	990	286	215	131
284	313	...	...	498	159	603	195	367	117	108	37
214	192	...	...	194	32	221	...	86	...	111	...
690	839	...	...	1,100	402	1,508	484	647	66	289	195
976	1,091	...	...	1,346	415	2,423	1,385	985	49	390	514
247	272	...	...	188	46	399	249	192	96	162	142
473	453	...	...	541	123	880	654	423	128	295	500
1,302	1,250	...	...	1,865	609	3,276	1,574	1,567	623	1,331	869
86	81	...	...	156	23	329	13	243	6	60	1
26	12	...	...	456	82	651	123	463	28	152	86
25	30	...	...	233	62	544	299	517	288	2	3
841	858	...	...	1,069	306	1,881	1,463	1,092	692	454	583
537	587	...	...	585	110	1,619	1,170	1,039	680	341	422
287	215	...	...	511	181	806	575	347	212	345	336
136	135	...	...	266	62	559	272	431	188	105	77
...	...	...	...	17	2	17	2	5	...	2	...
...	...	...	...	5	...	55	37	52	37	...	...
41	33	...	...	328	102	424	228	158	129	56	59
326	390	...	...	989	281	1,608	763	1,025	574	426	162

VILLAGE

KULITTALAI

Location Code Number	Name of Village/Panchayat		A-III		A-IV		A-V		A-VI	
			M	F	M	F	M	F	M	F
1	2		21	22	23	24	25	26	27	28
1	Balarajapuram (P)	...	22	19	121	45	21	3	14	3
2	Renganathapuram (P)	...	37	17	99	26	9	6	17	...
3	Manavasi (P)	...	4	4	52	8	46	7	18	...
4	Mayanoor (P)	...	35	3	48	51	28	2	20	...
5	Thirukkampuliyur (P)	...	4	...	17	...	38	2	14	...
6	Krishnarayapuram (P)	...	88	42	90	18	46	5	30	...
7	Kammanallur (P)	...	...	...	8	2	3	1	8	...
8	Mahadanapuram (P)	...	114	28	130	17	92	7	23	...
9	Chinadalavadi (P)	...	15	4	73	14	60	6	4	...
10	Pillapalayam (P)	...	7	2	25	...	12	1	4	...
11	Kallapalli (P)	...	20	3	69	30	30	1	25	4
12	K. Pettai (P)	...	28	7	51	8	4	4	8	...
13	Karuppathur (P)	...	9	9	52	2	4	...	...	...
14	Vadiyam (P)	...	14	...	14	7	13	1	7	...
15	Elunoothimangalam (P)	...	...	...	13	...	...	...	...	...
17	Rajendram (P)	...	57	3	132	95	174	7	5	...
18	Marudur (P)	...	167	71	76	52	101	3	27	7
19	Kumaramangalam (P)	...	1	...	11	8	8	...	...	...
20	Poyyamani (P)	...	10	...	29	11	29	...	8	...
21	Nangavaram (P)	...	10	...	66	22	60	...	8	...
22	Suriyanur (P)	...	9	...	4	3	...	1	...	...
23	Mudalaipatti (P)	...	1	...	6	...	3	...	2	...
24	Seppalapatti (P)	...	...	...	...	3	3	...	...	...
25	Neithalur (P)	...	1	...	93	47	22	7	10	...
26	Inungur (P)	...	2	18	68	2	19	...	9	1
27	Hiranyamangalam (P)	...	1	...	42	8	17	...	4	...
28	Thimmampatti (P)	...	...	...	1	1	...	...	...	...
29	Sivayam (V)	...	...	...	...	...	4	...	...	...
30	Komaliparai (P)	...	...	...	...	...	...	...	...	...
31	Sathiyamangalam (P)	...	41	...	37	23	29	...	2	...
32	Vaiganallur (P)	...	4	1	47	10	18	...	4	...

DIRECTORY

TALUK—(contd.)

A–VII		A–VIII		A–IX		B–X Non-workers		Name of the Panchayat in which it is now included with the date of inclusion with other components if any
M	F	M	F	M	F	M	F	
29	30	31	32	33	34	35	36	37
90	8	25	...	163	214	639	975	...
24	2	5	...	202	242	761	1,066	...
11	6	7	...	172	218	363	537	...
46	7	30	...	286	182	690	831	...
15	10	4	...	151	210	590	805	...
99	18	37	...	481	505	1,279	2,348	...
15	3	2	...	105	103	231	276	...
95	16	31	...	727	768	1,654	2,736	...
35	11	11	...	385	354	825	1,444	...
14	8	10	...	226	292	462	879	...
106	11	32	...	237	119	800	1,347	...
37	8	20	...	47	13	556	1,110	...
9	...	1	...	100	34	738	1,571	...
17	2	3	...	60	31	401	822	...
5	...	1	...	5	...	110	288	...
49	13	20	...	135	105	861	2,017	...
63	21	30	...	584	668	1,166	2,175	...
7	...	...	...	18	3	205	358	...
16	5	9	...	61	10	594	833	...
54	1	10	...	170	59	1,659	3,430	...
...	2	...	...	13	...	190	485	...
11	1	1	...	12	8	343	840	...
4	...	...	...	18	5	187	389	...
36	7	2	...	171	127	912	1,226	...
16	4	4	...	121	43	723	1,183	...
17	6	1	...	32	13	356	590	...
1	1	...	...	21	5	276	572	...
...	...	...	...	6	2	8	17	Sivayam (P) merged with L.C. No. 47
...	...	...	...	3	...	7	3	Komaliparai (P) merged with L.C. No. 31
30	4	8	...	63	13	317	518	Sathiyamangalam (P) included in L.C. No. 30
25	4	5	...	54	12	877	1,610	...

VILLAGE

KULITTALAI

Location Code Number	Name of Village/Panchayat			Area in Sq. Miles	Occupied Residential Houses		Total No. of Persons Enumerated		
					No. of Houses	No. of Households	Total	Males	Females
1	2			3	4	5	6	7	8
33	Vayalur (P)	...	P. R. Pw. Tk. Cs.	7·25	577	577	2,651	1,311	1,340
34	Veeriyapalayam (P)	...	P. Mcw. R. Pw. Ea. Cs.	8·12	533	533	2,506	1,267	1,239
35	Pappayambadi (P)	...	P. R. Pw.	5·26	186	194	970	476	494
36	Sengal (P)	...	P. R. Pw. Cs.	6·88	532	548	2,641	1,316	1,325
37	Sithalavoi (V)	...	P. R. Pw. Ea. E. Cs.	7·02	496	591	2,550	1,264	1,286
38	Manjanaickanpatti (P)	...	P. M. H. R. Pw. Cs.	0·19	557	559	2,649	1,325	1,324
39	Muthurengamapatti (P)	...	P. L. R. Pw. Cs.	2·79	219	219	1,135	574	561
40	Pannapatti (P)	...	P. M. R. S. Pw. Tk. Cs.	1·14	578	656	3,189	1,605	1,584
41	Vellapatti (P)	...	P. R. Pw. Tk. Cs.	0·16	471	492	2,463	1,203	1,260
42	Vadavambadi (P)	...	P. R. Pw.	0·13	353	355	1,762	874	888
43	Panjapatti (P)	...	P. H. D. R. Pw. Tk.	7·32	507	507	2,269	1,138	1,131
44	Pothuravuthampatti (P)	...	P. R. Pw. Cs.	10·50	691	707	3,344	1,661	1,683
45	Pappakkapatti (P)	...	P. L. Rly. R. Pw. Tk.	6·96	786	806	3,860	1,941	1,919
46	Chinniyampalayam (P)	...	P. R. Pw. Cs.	1·07	180	182	1,075	548	527
47	Sivayam (P)	...	P. R. Pw. Vh. B.	14·21	918	982	5,181	2,667	2,514
48	Gudalur (P)	...	P. M. R. Pw.	13·78	919	1,005	5,057	2,582	2,475
49	Nallur (P)	...	P. R. Pw.	5·09	338	339	1,744	921	823
50	Kallai (P)	...	P. M. R. Pw. Cs.	6·42	424	431	2,345	1,169	1,176
51	Thalinji (P)	...	P. R. Pw. E. B.	5·65	188	188	951	473	478
52	Alathur (P)	...	P. M. R. Pw.	1·60	134	182	864	438	426
53	Puthur (P)	...	P. R. Pw. Cs.	7·68	422	422	2,078	1,039	1,039
54	Rachandartirumalai (P)	...	P. M. Mcw. R. Pw. Cs.	9·26	685	685	3,274	1,660	1,614
55	Puluderi (P)	...	P. R. Pw.	2·00	127	127	589	306	283
56	Vadaseri (P)	...	P. M. R. Pw. Ei. Ea. E. Cs.	8·33	679	679	3,234	1,603	1,631
57	Kalladai (P)	...	P. R. Pw. Cs.	9·19	658	664	3,296	1,679	1,617
58	Thogamali (P)	...	P. M. H. L. D. R. Pw. B.	5·27	913	996	4,590	2,335	2,255
59	Naganur (P)	...	P. R. Pw.	6·08	354	354	1,885	946	939
60	Kallugur (P)	...	P. M. R. Pw. Cs.	12·00	817	839	4,226	2,144	2,082
61	Kosur (P)	...	P. R. Pw. Cs.	7·42	622	627	3,415	1,768	1,647
62	Thondamangalam (P)	...	P. R. Pw.	4·79	449	449	2,626	1,362	1,264
63	Mathagiri (P)	...	P. M. H. R. Pw. Tk. Cs.	5·04	269	269	1,272	635	637
64	Pudur (P)	...	P. R. Pw.	7·68	99	99	478	238	240
65	Valuvarmangalam (P)	...	P. R. Pw. Tk.	4·26	226	226	1,156	583	573
66	Keeranur (P)	...	P. R. Pw. Tk. Cs.	7·60	549	572	3,028	1,550	1,478
67	Thennilai (P)	...	P. R. Pw. Tk. Cs.	5·42	829	864	3,872	1,911	1,961
68	Keelapaguthi (P)	...	P. M. D. Hos. R. S. Pw. Tk. E. Cs.	6·42	1,117	1,128	5,780	2,735	3,045

DIRECTORY

TALUK

Scheduled Castes		Scheduled Tribes		Literate and Educated Persons		Total Workers (A-1 to A-IX)		A–I		A–II	
M	F	M	F	M	F	M	F	M	F	M	F
9	10	11	12	13	14	15	16	17	18	19	20
230	253	...	...	461	56	916	536	614	316	167	182
247	271	...	...	381	75	812	569	567	450	89	83
83	95	...	...	139	18	297	248	241	211	9	7
195	143	...	...	478	114	836	556	509	171	152	292
152	166	...	...	442	151	862	751	538	453	40	51
141	137	...	...	505	85	870	841	532	570	119	91
37	93	...	...	168	14	375	94	243	62	42	30
175	176	...	...	569	135	1,103	1,077	779	773	129	203
132	195	...	...	293	34	786	623	502	429	16	13
108	131	...	...	163	24	598	560	363	352	158	198
241	247	...	...	385	67	760	705	289	192	270	459
250	256	...	...	410	29	1,154	1,126	826	599	181	491
278	294	...	...	390	50	1,329	946	876	552	303	378
162	168	...	...	114	13	346	309	301	281	20	26
561	594	...	...	705	145	1,909	1,569	1,405	1,124	386	402
298	379	...	...	726	135	1,764	1,468	328	1,117	105	142
243	238	...	...	229	29	658	495	471	384	107	94
196	228	...	...	309	70	809	624	592	450	168	164
77	94	...	...	142	34	312	282	241	232	42	44
116	133	...	...	168	41	268	74	211	59	27	14
273	310	...	...	290	56	713	636	574	536	85	90
226	264	...	...	474	103	1,145	795	730	557	109	141
64	64	...	...	82	8	214	18	155	5	37	13
301	358	...	...	440	81	1,183	483	623	321	117	98
272	307	...	...	433	111	1,141	644	879	492	60	73
272	188	...	...	1,178	278	1,449	685	503	289	78	72
187	232	...	...	134	9	679	640	558	558	74	73
302	335	...	...	675	150	1,447	1,101	1,096	899	142	131
311	289	...	...	216	14	1,180	724	726	308	310	376
167	180	...	...	227	20	906	414	782	305	72	100
156	187	...	...	78	15	443	364	301	176	72	155
...	...	...	...	49	6	153	136	108	100	6	18
48	48	...	...	55	1	404	388	361	343	27	41
137	111	...	...	297	31	1,090	892	879	745	99	108
161	162	...	...	474	34	1,351	1,207	977	954	143	160
487	359	...	...	1,103	195	1,485	398	593	72	299	172

VILLAGE

KULITTALAI

Location Code Number	Name of Village/Panchayat	A–III		A–IV		A–V		A–VI	
		M	F	M	F	M	F	M	F
1	2	21	22	23	24	25	26	27	28
33	Vayalur (P)	...	...	66	16	5	...	19	15
34	Veeriyapalayam (P)	20	7	99	17	...	...	13	5
35	Pappayambadi (P)	...	1	9	1	...	...	...	...
36	Sengal (P)	4	6	73	2	10	3	1	...
37	Sithalavoi (V)	21	3	54	6	34	1	12	2
38	Manjanaickanpatti (P)	...	...	56	...	60	1	2	...
39	Muthurengamapatti (P)	...	...	72	...	...	...	8	...
40	Pannapatti (P)	...	...	121	70	16	4	3	2
41	Vellapatti (P)	2	...	73	2	40	3	1	2
42	Vadavambadi (P)	...	...	61	7	1	...	1	...
43	Panjapatti (P)	7	6	45	28	47	1	2	...
44	Pothuravuthampatti (P)	1	...	69	23	29	4	1	...
45	Pappakkapatti (P)	2	...	77	6	41	2	3	2
46	Chinniyampalayam (P)	...	...	10	1	...	...	1	...
47	Sivayam (P)	6	9	24	1	4	...	7	...
48	Gudalur (P)	10	5	106	44	31	...	8	...
49	Nallur (P)	1	...	39	5	2	...	...	...
50	Kallai (P)	...	...	25	3	3	...	...	...
51	Thalinji (P)	...	...	14	3	...	...	...	...
52	Alathur (P)	3	...	5	...	5	...	...	...
53	Puthur (P)	...	...	31	3	6	...	...	...
54	Rachandartirumalai (P)	31	12	126	34	59	...	4	...
55	Puluderi (P)	1	...	9	...	10	...	1	...
56	Vadaseri (P)	15	2	209	32	137	4	3	...
57	Kalladai (P)	1	...	76	13	29	2	9	...
58	Thogamali (P)	15	8	294	176	47	7	20	3
59	Naganur (P)	...	...	24	3	3	...	...	...
60	Kallugur (P)	...	...	64	6	9	...	16	...
61	Kosor (P)	4	...	70	1	...	...	...	...
62	Thondamangalam (P)	...	...	21	7	...	...	...	...
63	Mathagiri (P)	3	2	39	10	...	...	...	...
64	Pudur (P)	1	...	11	7	1	...	4	...
65	Valuvarmangalam (P)	...	...	12	...	...	...	...	...
66	Keeranur (P)	1	1	31	18	33	...	2	1
67	Thennilai (P)	2	...	23	3	73	2	19	...
68	Keelapaguthi (P)	31	6	85	11	58	1	4	...

DIRECTORY

TALUK—(contd.)

A–VII		A–VIII		A–IX		B–X		Name of the Panchayat in which it is now included with the date of inclusion with other components if any
M	F	M	F	M	F	M	F	
29	30	31	32	33	34	35	36	37
1	1	...	1	44	5	395	804	...
3	...	4	...	17	7	455	670	...
...	...	1	...	37	28	179	246	...
24	8	2	...	61	74	480	769	...
7	...	3	...	153	235	402	535	...
12	3	1	...	88	176	455	483	...
2	1	...	...	8	1	199	467	...
10	1	2	...	43	24	502	507	...
1	1	2	...	149	173	417	637	...
3	...	...	...	11	3	276	328	...
37	...	5	...	58	19	378	426	...
6	...	...	...	41	9	507	557	...
4	1	...	...	23	5	612	973	...
9	...	...	...	5	1	202	218	...
15	4	3	...	59	29	758	945	Sivayam (P) included in L.C. No. 29
10	...	2	...	164	160	818	1,007	...
3	1	1	...	34	11	263	328	...
3	2	...	...	18	5	360	552	...
3	1	2	...	10	2	161	196	...
2	...	...	...	15	1	170	352	...
2	...	...	...	15	7	326	403	Puthur (P) 20–9–60 included in L.C. No. 75
18	1	3	...	65	50	515	819	...
1	...	...	...	...	...	92	265	...
17	2	4	...	58	24	420	1,148	...
12	1	2	...	73	63	538	973	...
244	22	32	...	216	108	886	1,570	...
...	...	...	...	20	6	267	299	...
18	2	8	...	94	63	697	981	...
3	...	...	1	67	38	588	923	...
11	1	...	...	20	1	456	850	...
1	1	...	...	27	20	192	273	...
4	1	1	...	17	10	85	104	...
..	...	...	...	4	4	179	185	...
5	...	3	...	37	19	460	586	...
16	4	...	...	98	84	560	754	...
247	6	19	...	149	130	1,250	2,647	...

VILLAGE

KULITTALAI

Location Code Number	Name of Village/Panchayat			Area in Sq. Miles	Occupied Residential Houses		Total No. of Persons Enumerated		
					No. of Houses	No. of Households	Total	Males	Females
1	2			3	4	5	6	7	8
69	Varavanai (P)	...	P. R. Pw. Tk. Cs.	6·40	862	873	4,178	2,045	2,133
70	Malapaguthi (P)	...	P. L. R. Pw. Tk.	7·12	684	698	3,599	1,760	1,839
71	Kalayapatti (P)	...	P. Pw. E. Cs.	3·72	206	270	1,343	673	670
72	Devarmalai (P)	...	P. R. Pw. E. Cs.	6·87	641	653	2,941	1,419	1,522
73	Adanur (P)	...	P. R. Pw. E. Cs.	4·12	493	494	2,604	1,259	1,345
74	Mavathur (P)	...	P. R. Pw. Tk. Cs.	4·15	627	630	3,536	1,805	1,731
75	Vaiyamalaipalayam (P)	...	R. Pw.	0·54	97	99	503	258	245
76	Vellapatti (P)	...	P. R. Pw. Tk. Cs.	7·00	613	616	3,069	1,541	1,528
77	Aniyapur (V)	...	P. R. Tk. Cs.	7·48	753	758	3,712	1,836	1,876
78	Nallampillai (V)	...	P. R. Pw. Tk. Cs.	6·40	617	618	2,986	1,518	1,468
79	Thoppampatti (P)	...	P. Hos. R. Pw.	6·24	589	598	2,901	1,466	1,435
80	Porundalur (P)	...	P. R. Pw.	4·78	488	488	2,208	1,056	1,152
81	Mondipatti (V)	...	P. R. Pw. Cs.	3·87	352	352	1,616	764	852
82	Pathiripatti (P)	...	P. Pw. Cs.	4·97	278	278	1,319	639	680
83	Uthupatti (P)	...	R.	0·74	12	12	59	29	30
84	K. Periyapatti (P)	...	P. R. Pw. Tk. Cs.	15·87	746	746	3,816	1,865	1,951
85	Edayapatti (V)	...	P. Pw.	0·61	17	17	90	48	42
86	Pillur (P)	...	P. R. Pw. Cs.	3·28	234	234	1,286	647	639
87	Chettichatram (V)	...	P. Pw.	...	8	8	27	12	15
88	Karichampatti (P)	...	R.	0·50	33	33	182	90	92
89	Chithanathanur (V)	...	P. R. Pw. Tk.	1·79	175	192	881	449	432
90	Samudram (P)	...	P. Mcw. Rly. R. Pw. Cs.	5·02	387	443	2,125	1,050	1,075
91	Chatrapatti (V)	...	P. R. Pw.	1·03	90	90	439	215	224
92	Kalingapatti (V)	...	P. R. Pw.	0·60	118	118	585	288	297
93	Kanudayampatti (V)	...	P. R. Pw. Cs.	9·20	938	1,025	4,824	2,400	2,424
94	Madampatti (V)	...	P. Pw.	0·85	42	42	198	102	96
95	Kappampatti (V)	...	Tk.	0·22	19	19	104	50	54
96	Sevalur (N.P.)	...	P. H. C. D. Hos. Mcw. Rly. R. Tel. S. Pw. Tk. Cs.	8·06	995	1,107	4,583	2,301	2,282
98	Amayapuram (V)	...	P. R. Pw. Cs.	6·90	853	853	4,396	2,213	2,183
99	Koilpatti (V)	...	P. Pw. Cs.	1·65	72	72	381	206	175
100	V. Periapatti (P)	...	P. R. Pw. Tk. Cs.	4·60	584	590	2,905	1,461	1,444
101	Davalaveerampatti (P)	...	P. H. R. Pw. Tk. Cs.	5·36	483	483	2,344	1,192	1,152
102	Mullipadi (P)	...	P. R. Pw.	4·10	666	671	3,341	1,645	1,696
103	Palaviduthi (P)	...	P. M. Mcw. R. Pw. Tk. Cs.	6·14	768	800	4,341	2,179	2,162
104	Sembiyanatham (P)	...	P. R. Pw. Tk. Cs.	5·12	615	616	3,300	1,664	1,636
105	D. Edayapatti (P)	...	P. M. H. R. S. Pw. Tk.	18·21	1,476	1,527	8,169	4,126	4,043

DIRECTORY

TALUK—(contd.)

Scheduled Castes		Scheduled Tribes		Literate and Educated Persons		Total Workers (A-I to A-IX)		A–I		A–II	
M	F	M	F	M	F	M	F	M	F	M	F
9	10	11	12	13	14	15	16	17	18	19	20
484	266	...	...	617	46	1,335	1,070	780	441	342	555
558	277	...	...	307	43	1,198	977	777	518	138	368
175	165	...	...	272	81	442	469	271	274	125	177
233	245	...	...	504	109	880	480	432	192	209	216
245	261	...	...	248	42	846	750	504	452	120	28
467	523	...	...	333	24	1,155	398	790	160	153	63
82	83	...	...	69	6	169	129	140	106	20	22
280	274	...	...	376	20	1,134	773	981	652	82	74
373	389	...	...	615	71	1,257	714	848	490	94	71
253	271	...	...	477	88	1,032	714	698	454	45	7
192	207	...	...	436	67	1,006	903	691	612	101	39
264	269	...	...	410	118	681	658	423	481	23	10
155	158	...	...	156	17	519	562	422	456	22	41
179	210	...	...	146	25	488	463	373	286	83	163
...	...	...	...	9	...	21	24	14	...	6	24
348	355	...	...	726	177	1,332	1,260	1,125	1,124	54	93
1	12	...	...	10	...	30	33	29	32	1	1
123	111	...	...	99	15	466	88	410	46	29	35
...	...	...	...	1	...	10	10	7	8	...	...
57	50	...	...	21	...	62	59	25	...	26	56
104	100	...	...	157	23	319	241	180	201	22	24
275	292	...	...	443	78	536	461	333	341	46	56
52	66	...	...	54	7	136	133	114	123	1	1
52	79	...	...	95	25	186	100	138	65	5	1
408	461	...	...	1,006	206	1,582	1,253	1,026	880	76	144
32	16	...	...	25	2	79	39	66	35	...	...
2	3	...	...	16	2	35	2	25	...	4	...
357	371	...	...	898	273	1,423	443	791	241	161	70
509	516	...	...	652	59	1,502	1,494	1,298	1,313	56	106
85	66	...	...	72	2	132	3	124	...	...	3
217	208	...	...	580	115	932	288	782	248	20	8
161	153	...	...	355	68	774	421	641	383	34	19
322	237	...	...	328	59	1,110	689	897	510	90	141
389	375	...	...	626	101	1,483	1,128	1,031	832	277	273
213	204	...	...	292	30	1,118	535	769	327	137	144
596	653	...	...	1,053	166	2,707	2,437	1,590	1,270	630	908

VILLAGE

KULITTALAI

Location Code Number	Name of Village/Panchayat	A–III		A–IV		A–V		A–VI	
		M	F	M	F	M	F	M	
1	2	21	22	23	24	25	26	27	28
69	Varavanai (P) ...	4	2	116	21	9	10	1	...
70	Malapaguthi (P) ...	113	66	99	5	17	...	8	...
71	Kalayapatti (P) ...	...	...	7	2	2	...	...	...
72	Devarmalai (P) ...	2	...	63	7	25	...	7	...
73	Adanur (P) ...	43	12	56	4	10	...	24	9
74	Mavathur (P) ...	36	12	59	2	19	...	1	...
75	Vaiyamalaipalayam (P) ...	...	...	5	...	...	...	...	...
76	Vellapatti (P) ...	17	6	17	11	12	3	...	...
77	Aniyapur (V) ...	2	4	67	6	30	4	8	...
78	Nallampillai (V) ...	...	...	130	71	1	...	...	...
79	Thoppampatti (P) ...	2	...	36	16	11	...	2	...
80	Porundalur (P) ...	19	19	34	8	7	...	2	...
81	Mondipatti (V) ...	18	4	12	2	7	...	3	22
82	Pathiripatti (P) ...	2	7	4	2	6	...	...	...
83	Uthupatti (P) ...	...	...	...	...	1	...	...	...
84	K. Periyapatti (P) ...	4	2	40	25	66	2	2	...
85	Edayapatti (P) ...	...	...	...	...	...	...	...	...
86	Pillur (P) ...	5	6	8	1	...	...	6	...
87	Chettichatram (V) ...	...	...	...	...	...	...	...	...
88	Karichampatti (P) ...	...	...	...	...	10	...	...	...
89	Chithanathanur (V) ...	...	...	87	10	1	...	3	...
90	Samudram (P) ...	11	...	23	15	30	1	1	...
91	Chatrapatti (V) ...	3	...	5	...	3	...	...	...
92	Kalingapatti (V) ...	2	...	...	...	12	...	1	...
93	Kanudayampatti (V) ...	10	6	129	58	106	9	13	1
94	Madampatti (V) ...	...	...	6	2	2	...	...	...
95	Kappampatti (V) ...	...	...	5	2	1	...	...	...
96	Sevalur (N.P) ...	3	...	87	5	163	20	8	5
98	Amayapuram (V) ...	16	5	45	32	36	1	1	...
99	Koilpatti (V) ...	...	...	...	...	...	...	...	...
100	V. Periapatti (P) ...	4	...	11	...	42	...	4	...
101	Davalaveerampatti (P) ...	5	7	5	...	40	...	2	...
102	Mullipadi (P) ...	4	...	40	4	7	...	...	...
103	Palaviduthi (P) ...	1	...	55	2	21	...	4	...
104	Sembiyanatham (P) ...	58	24	47	3	25	...	1	...
105	D. Edayapatti (P) ...	132	66	60	29	69	4	16	...

DIRECTORY

TALUK—(contd.)

A–VII		A–VIII		A–IX		B–X Non-workers		Name of the Panchayat in which it is now included with the date of inclusion with other components if any
M	F	M	F	M	F	M	F	
29	30	31	32	33	34	35	36	37
20	...	2	...	61	41	710	1,063	...
15	3	2	...	29	17	562	862	...
1	1	1	...	35	15	231	201	...
40	5	4	...	98	60	539	1,042	...
2	...	1	...	86	245	413	595	...
5	...	1	...	91	161	650	1,333	...
3	...	...	...	1	1	89	116	Vaiyamalaipalayam (P) merged with L.C. No. 53
4	1	...	...	21	26	407	755	Vellapatti (P) 1–10–60
106	1	2	...	100	138	579	1,162	Aniyapur (P) 1—4—60
8	1	2	...	148	181	486	754	Nallampillai (P) 1—4—60
23	3	1	...	139	233	460	532	...
65	4	5	...	103	136	375	494	...
...	...	1	...	34	37	245	290	Mondipatti (P) 1—10—60
7	1	...	...	13	4	151	217	Pathiripatti (P) included in L.C. No. 83
...	...	...	...	...	...	8	6	Uthupatti (P) merged with L.C. No. 82
2	1	3	...	36	13	533	691	K. Periapatti (P) included in L.C. No. 85 and 87
...	...	...	...	...	...	18	9	Edayapatti (P) merged with L.C. No. 84
1	...	...	...	7	...	181	551	...
...	...	...	...	3	2	2	5	Chettichatram (P) merged with L.C. No. 84
...	...	...	...	1	3	28	33	Karichampatti (P) merged with L.C. No. 89
7	1	...	...	19	5	130	191	Inam Chithanathanur (P) included in L.C. No. 88
13	2	46	4	33	42	514	614	...
1	...	...	...	9	9	79	91	Chatrapatti (P) merged with L.C. No. 93
1	...	...	...	27	34	102	197	...
27	5	15	...	180	150	818	1,171	Kanudayampatti (P) 1–10–60 included in Kappampatti and Madampatti and Chatrapatti
...	...	...	...	5	2	23	57	...
...	...	...	...	...	...	15	52	...
32	...	37	...	141	102	878	1,839	Sevalur (P) merged with L.C. No. 97
10	...	...	...	40	37	711	689	Amayapuram (P) 31–10–60 included in L.C. No. 99
...	...	...	...	8	...	74	172	Koilpatti (P) merged with L.C. No. 98, 31–10–60
6	...	2	...	61	32	529	1,156	...
6	...	1	...	40	12	418	731	Davalaveeranpatti (P) 1–10–60
14	2	2	...	56	32	535	1,007	...
18	...	3	...	73	21	696	1,034	...
16	2	2	...	63	35	546	1,101	...
48	8	5	...	157	152	19	1,606	...

VILLAGE

KULITTALAI

Location Code Number	Name of Village/Panchayat			Area in Sq. Miles	Occupied Residential Houses		Total No. of Persons Enumerated		
					No. of Houses	No. of Households	Total	Males	Females
1	2			3	4	5	6	7	8
106	Mohavanur (P)	...	P. R. Pw. Tk. Cs.	9·89	1,226	1,227	5,856	2,928	2,928
107	Palayakottai (P)	...	P. M. R. Pw. Tk. Cs.	8·68	865	865	4,169	2,041	2,128
108	Reddiyapatti (V)	...	P. Pw.	0·54	140	140	637	316	321
109	Chettiyapatti (P)	...	P. R. Rly. Pw. Cs.	5·47	486	591	2,943	1,440	1,503
110	Malayadipatti (P)	...	P. M. R. Pw. Cs.	2·73	655	656	2,905	1,400	1,505
111	Vengaikurichi (V)	...	P. R. Pw. Cs.	4·30	562	571	2,591	1,258	1,333
112	Vadugapatti (V)	...	P. Pw.	1·22	141	141	629	334	295
113	Poigaipatti (V)	...	P. R. Pw.	6·71	852	852	4,033	2,022	2,011
114	Usilampatti (V)	...	P. R. Pw.	1·41	316	370	1,731	849	882
115	Seegampatti (V)	...	P. Pw.	...	257	257	1,165	572	593
116	Poorathukoil (V)	...	Pw.	1·51	11	11	56	23	33
117	Adampatti (V)	...	P. R. Pw.	0·56	76	76	413	209	204
118	Suliyapatti (V)	...	P. R. Pw.	1·55	103	132	648	325	323
119	Keelaiyur (V)	...	P. R. Pw.	4·80	354	395	2,109	1,069	1,040
120	Thottyapatti (V)	...	P. Pw.	2·22	340	341	1,537	768	769
121	Thatanur (V)	...	P. Pw. R.	1·66	130	131	600	297	303
122	Podangupatti (V)	...	P. Pw.	1·65	150	150	740	394	346
123	Sampatti (V)	...	P. R. Pw.	3·63	234	234	1,383	702	681
124	Pannapatti (P)	...	P. R. Pw. Cs.	15·44	1,376	1,376	7,385	3,726	3,659
125	Reddiapatti (P)	...	P. M. H. Rhc. Rly. R. S. Pw. Cs.	3·34	853	862	4,056	2,010	2,046
126	Vaiyampatti (P)	...	P. H. L. D. Rhc. Rly. Tel. S. Pw. Tk. Cs. B.	5·03	696	703	3,222	1,606	1,616
127	Mukkureddipatti (P)	...	R. Pw.	0·40	141	141	651	333	318
128	Sekkanam (P)	...	P. H. T. R. S. Pw. Tk.	4·65	710	716	3,170	1,522	1,648
129	Kumaravadi (P)	...	P. R. Pw. Tk. Cs.	10·30	928	946	4,675	2,336	2,339
130	Ponnambalampatti (V)	...	P. Pw.	0·49	143	143	672	336	336
131	Nadupatti (V)	...	P. M. H. R. Cs.	5·67	694	696	3,060	1,536	1,524
132	Puduvadi (V)	...	P. Rly. R. Pw.	2·73	190	190	954	467	487
133	Puducottai (P)	...	P. Rly. R. Pw. Tk. Cs.	4·54	485	485	2,330	1,186	1,144
134	Elamanam (V)	...	P. R. Pw. Tk.	4·78	344	344	1,672	815	857
135	Karuppur (V)	...	P. R. Pw. Cs.	8·44	678	678	3,775	1,940	1,835
136	Puthanatham (V)	—	P. R. S. Pw. Cs.	5·30	1,040	1,076	4,999	2,516	2,483
137	Tirunallipatti (V)	...	P. H. R. Pw.	5·66	448	448	2,209	1,150	1,059
138	Kannivadugapatti (V)	...	P. R.	2·34	225	225	1,401	730	671
139	Ammanakkampatti (V)	...	P.	3·17	220	222	1,208	608	600
140	Vaguthalvarpatti (V)	...	P. Pw. R.	0·76	61	61	289	141	148

DIRECTORY

TALUK—(contd.)

Scheduled Castes		Scheduled Tribes		Literate and Educated Persons		Total Workers (A-I to A-IX)		A–I		A–II	
M	F	M	F	M	F	M	F	M	F	M	F
9	10	11	12	13	14	15	16	17	18	19	20
498	494	...	...	735	95	1,858	1,741	1,416	1,329	43	55
332	478	82	84	609	152	1,303	1,062	867	769	88	81
77	74	...	...	179	47	227	12	166	4	10	...
340	356	...	...	475	147	907	719	704	498	39	26
231	248	...	...	702	263	861	664	538	433	40	6
160	192	...	...	490	138	788	834	547	617	134	202
138	105	...	...	177	4	239	34	193	15	4	2
218	239	...	...	683	127	1,385	1,336	1,046	1,108	112	165
85	79	...	...	423	168	468	202	118	80	8	17
95	102	...	...	166	11	374	192	250	121	32	39
1	...	...	...	15	11	13	4	9	4	...	...
8	18	...	...	63	2	153	134	125	113	...	3
63	49	...	...	96	13	210	97	156	54	32	43
189	194	...	...	129	7	722	453	645	397	16	41
56	52	...	...	308	32	510	393	400	252	89	140
42	53	...	...	82	7	208	217	180	181	20	35
48	39	...	...	168	4	296	169	260	133	4	2
87	76	...	...	109	8	478	291	383	227	49	57
615	634	...	.	1,061	88	2,536	1,485	1,893	719	387	713
109	103	...	...	965	252	1,170	230	379	30	275	152
303	332	...	...	560	143	1,058	748	562	399	169	107
10	11	...	...	41	2	224	210	203	194	9	10
171	195	...	...	340	118	931	780	643	600	109	119
282	270	...	...	719	88	1,573	1,140	1,133	852	226	193
112	136	...	...	76	18	248	235	115	104	100	117
168	114	...	...	700	128	1,042	913	700	656	181	229
19	19	...	...	158	9	333	346	246	263	68	81
91	80	...	...	315	40	816	614	565	362	158	97
128	141	...	...	214	8	589	590	408	373	143	203
271	241	...	...	444	29	1,294	887	1,002	362	110	408
227	262	...	...	1,178	254	1,672	807	671	333	227	401
359	321	...	...	339	34	771	664	626	524	69	97
138	136	...	...	171	7	483	453	407	376	46	59
89	86	...	...	180	3	387	366	328	314	40	48
55	47	...	...	32	...	90	107	82	85	8	22

VILLAGE

KULITTALAI

Location Code Number	Name of Village/Panchayat	A–III		A–IV		A–V		A–VI	
		M	F	M	F	M	F	M	F
1	2	21	22	23	24	25	26	27	28
106	Mohavanur (P) ...	19	2	55	22	65	...	4	3
107	Palayakottai (P) ...	50	44	65	11	12	2	8	...
108	Reddiyapatti (V) ...	1	...	12	1	...	...	...	...
109	Chettiyapatti (P) ...	3	...	26	34	16	...	1	...
110	Malayadipatti (P) ...	37	4	66	28	27	1	28	...
111	Vengaikurichi (V) ...	...	...	41	8	29	...	2	...
112	Vadugapatti (V) ...	...	...	7	...	14	...	1	...
113	Poigaipatti (V) ...	1	...	49	18	114	10	4	...
114	Usilampatti (V) ...	1	...	3	2	281	92	20	6
115	Seegampatti (V) ...	18	4	2	3	46	10	2	...
116	Poorathukoil (V) ...	...	...	...	...	1	...	...	...
117	Adampatti (V) ...	7	5	8	7	3	...	...	...
118	Suliyapatti (V) ...	...	...	2	...	15	...	...	...
119	Keelaiyur (V) ...	...	...	14	1	22	1	3	...
120	Thottyapatti (V) ...	...	...	11	...	...	...	2	...
121	Thatanur (V) ...	...	...	1	...	1	...	...	...
122	Podangupatti (V) ...	...	1	1	7	...	...	11	...
123	Sampatti (V) ...	1	2	8	1	15	...	7	...
124	Pannapatti (P) ...	13	7	120	2	21	1	3	...
125	Reddiapatti (P) ...	2	...	37	16	40	2	7	...
126	Vaiyampatti (P) ...	5	1	40	20	22	2	12	...
127	Mukkureddipatti (P) ...	2	...	...	...	4	...	...	...
128	Sekkanam (P) ...	19	...	52	10	16	1	9	...
129	Kumaravadi (P) ...	9	2	43	17	17	...	19	...
130	Ponnambalampatti (V) ...	...	...	9	...	2	7	...	...
131	Nadupatti (V) ...	4	...	64	6	6	...	6	1
132	Puduvadi (V) ...	...	...	...	1	...	...	3	...
133	Puducottai (P) ...	11	...	24	2	9	...	1	...
134	Elamanam (V) ...	8	3	3	1	5	...	1	...
135	Karuppur (V) ...	18	31	36	2	12	1	1	...
136	Puthanatham (V) ...	20	8	53	6	98	1	5	...
137	Tirunallipatti (V) ...	...	...	19	...	4	...	...	...
138	Kannivadugapatti (V) ...	...	...	21	16	...	...	...	...
139	Ammanakkampatti (V) ...	...	...	10	...	3	...	...	...
140	Vaguthalvarpatti (V) ...	...	....	...	...	...	...	...	...

DIRECTORY

TALUK—(contd.)

A–VII		A–VIII		A–IX		B–X Non-workers		Name of the Panchayat in which it is now included with the date of inclusion with other components if any
M	F	M	F	M	F	M	F	
29	30	31	32	33	34	35	36	37
5	3	1	...	250	327	1,070	1,187	...
41	9	1	...	171	146	738	1,066	Palayakottai (P) included with L.C. No. 108
2	...	...	...	36	7	89	309	Inam Reddiapatti (P) merged with L.C. No. 107
3	2	20	...	95	159	533	784	...
20	3	7	...	98	189	539	841	Malayadipatti (P)
13	...	...	...	22	7	470	499	...
...	...	2	...	18	17	95	261	Vadugapatti (P) 1–10–60
11	3	1	...	47	32	637	675	Poigaipatti (P) 31–10–60
19	...	...	...	18	5	381	680	Usilampatti (P) 31–12–60
...	...	...	...	24	15	198	401	Seegampatti (P) 30–11–60 included with L.C. No. 116
...	...	...	...	3	...	10	29	Inam Poorathukoil (P) 30–11–60 merged with L.C. No. 115
...	...	...	...	10	6	56	70	Adampatti (P) merged with L.C. No. 118
2	...	...	...	3	...	115	226	Sulayapatti (P) 31–10–60 included with L. C. No. 117
5	1	...	...	17	12	347	587	Keelaiyur (P) 30–11–60
2	...	...	...	6	1	258	376	Thottyapatti (P) 1–10–60
4	...	...	...	2	1	89	86	Thathanur (P) 1–10–60
...	...	...	...	20	26	98	177	Podangupatti (P) 31–10–60
2	...	...	...	13	4	224	390	Sampatti (P) 31–10–60
18	3	2	...	79	40	1,190	2,174	...
232	4	17	...	181	26	840	1,816	...
19	3	31	...	198	216	548	868	...
...	...	...	...	6	6	109	108	Mukkureddipatti (P) merged with L.C. No. 128
16	3	3	...	64	47	591	868	Sekkanam (P) included with L. C. No. 127
17	1	1	...	108	75	763	1,199	...
9	4	...	...	13	3	88	101	Ponnambalapatti (P) 1–10–60
32	3	6	...	43	18	494	611	Nadupatti (P) 1–4–60
...	...	7	...	9	1	134	141	Inam Puduvadi (P) 1–10–60
7	1	7	...	34	152	370	530	...
6	1	...	...	15	9	226	267	...
13	10	...	...	102	73	646	948	Karuppur (P) 1–10–60
297	6	10	...	291	52	844	1,676	Puthanatham (P) 1–4–60
3	...	1	...	49	43	379	395	Tirunallipatti (P) 1–4–60
2	...	...	...	7	2	247	218	Kannivadugapatti (P) 1–10–60
2	...	...	...	4	4	221	234	Ammanakkampatti (P) 31–10–60
...	...	...	...	...	...	51	41	Vaguthalvarpatti (P) 1–10–60 included with L. C. Nos. 141, 142, 143.

VILLAGE

KULITTALAI

Location Code Number	Name of Village/Panchayat			Area in Sq. Miles	Occupied Residential Houses		Total No. of Persons Enumerated		
					No. of Houses	No. of Households	Total	Males	Females
1	2			3	4	5	6	7	8
141	Vellayakonepatti (V)	...	P. Pw. R.	1·04	81	85	293	148	145
142	Ichiyadipatti (V)	...	P. R. Pw.	0·99	50	50	325	154	171
143	Valasupatti (V)	...	P. R. Pw.	0·67	64	64	310	153	157
144	Mahilipatti (V)	...	R. Pw.	0·41	25	25	126	66	60
145	Edayapatti (V)	...	P. R. Pw.	1·30	91	91	370	181	189
146	Koilpatti (V)	...	P. Mp. R. Pw. Tk. Cs.	0·51	63	70	270	142	128
147	Thillampatti (V)	...	R. Pw.	0·22	8	8	39	18	21
148	Minikiyur (V)	...	P. R. Pw.	1·14	132	132	572	269	303
149	Pirampatti (V)	...	P. Pw.	1·66	55	55	252	125	127
150	Mettupatti (V)	...	P. Pw.	0·45	50	50	272	137	135
151	Karumbapatti (V)	...	R. Pw.	0·36	28	28	161	84	77
152	Pudukudi (V)	...	R. Pw.	0·66	35	35	133	70	63
153	Madukarampatti (V)	...	Pw.	0·97	35	35	154	74	80
154	Murukkampatti (V)	...	Pw.	0·70	60	60	230	116	114
155	Rakkampatti (V)	...	Pw. Tk.	0·96	37	37	185	99	86
156	Navagudi (V)	...	Pw. Tk. R.	0·63	50	50	177	84	93
157	Uthukuli (V)	...	P. R. Pw. Tk.	2·23	275	312	1,401	714	687
158	Vembanur (V)	...	P. R. Pw. Tk. Cs.	6·13	342	343	1,648	843	805
159	Pudupatti (V)	...	P. S. Tk.	2·26	143	143	719	346	373
160	Unaiyur (V)	...	P. R. S. Pw.	2·19	96	107	397	195	202
161	Naduvipatti (V)	...	Pw.	0·46	35	35	144	75	69
162	Kannukuli (V)	...	Pw.	1·05	97	100	467	222	245
163	Puthagudi (V)	...	Pw.	0·57	44	44	162	75	87
164	Kappakudi (V)	...	Pw.	0·67	37	37	133	71	62
165	Kavinaripatti (V)	...	Pw.	0·15	14	16	59	26	33
166	Palathupatti (V)	...	Pw.	1·18	75	75	346	175	171
167	Kodumbapatti (V)	...	P. Pw.	3·29	168	168	794	379	415
168	Vairampatti (V)	...	P. Pw.	2·03	144	144	676	345	331
169	Thenur (V)	...	P. R. Pw.	1·89	323	327	1,350	658	692
170	Valanadu (V)	...	P. H. R. S. Pw.	4·21	497	497	2,136	1,023	1,113
171	Kavandanpatti (V)	...	P. Pw. R.	0·93	90	122	591	295	296
172	Akkulampatti (V)	...	P. Pw.	0·53	59	84	344	172	172
173	Paluvanji (V)	...	P. Pw.	1·93	118	118	570	285	285
174	Kottapulivanji (V)	...	Pw. R.	1·16	64	64	310	167	143
175	Pappapatti (V)	...	...	0·36	34	35	163	85	78
176	Adanaparai (V)	...	S.	1·38	50	50	257	123	134

DIRECTORY

TALUK – (contd.)

Scheduled Castes		Scheduled Tribes		Literate and Educated Persons		Total Workers (A-I to A-IX)		A-I		A-II	
M	F	M	F	M	F	M	F	M	F	M	F
9	10	11	12	13	14	15	16	17	18	19	20
25	36	...	...	13	2	112	89	73	43	9	27
54	58	...	...	24	1	101	111	72	67	11	40
3	1	...	...	42	1	104	111	98	109	2	2
...	...	...	...	22	5	41	33	30	28	4	5
10	4	...	...	51	11	123	103	94	80	17	20
18	25	...	...	58	21	84	46	18	1	26	42
5	5	...	...	9	...	13	3	12	1	...	1
67	52	...	...	75	7	168	171	125	65	35	102
36	33	...	...	16	...	85	79	67	60	18	19
45	39	...	...	14	...	90	79	83	68	5	6
20	20	...	...	73	64	60	40	46	35	12	5
20	10	...	...	12	4	42	25	32	15	...	2
27	32	...	...	5	...	45	54	30	37	9	13
56	49	...	...	14	...	76	69	59	41	17	17
40	38	...	...	28	2	68	63	61	59	7	4
17	13	...	...	18	...	47	57	43	46	4	11
43	42	...	...	309	139	437	279	330	190	39	85
375	336	...	...	117	11	566	537	430	357	110	168
51	68	...	...	49	2	229	241	192	221	16	13
28	27	...	...	107	60	122	26	98	20	10	5
26	21	...	...	22	2	51	49	48	38	...	11
36	32	...	...	64	2	142	158	124	116	11	41
31	36	...	...	29	2	51	53	49	51	1	2
51	43	...	...	26	...	48	50	46	49	2	1
25	33	...	...	10	1	15	15	10	6	5	9
95	36	...	...	40	5	118	96	100	71	6	...
134	136	...	...	98	16	258	221	231	201	12	16
84	72	...	...	104	5	215	50	204	48	...	1
222	231	...	...	181	14	418	433	287	260	72	103
224	219	...	...	467	65	637	488	335	162	79	202
52	43	...	...	85	1	200	209	158	169	14	30
116	117	...	...	46	6	124	118	102	99	6	9
55	60	...	...	108	11	179	162	148	138	7	13
52	43	...	...	57	2	110	87	82	58	14	23
12	4	...	...	15	...	53	40	48	35	...	1
25	17	...	...	22	...	84	87	72	73	5	8

VILLAGE

KULITTALAI

Location Code Number	Name of Village/Panchayat	A–III		A–IV		A–V		A–VI	
		M	F	M	F	M	F	M	F
1	2	21	22	23	24	25	26	27	28
141	Vellayakonepatti (V)	1	11	10	7	4	...	14	...
142	Ichiyadipatti (V)	...	...	...	...	3	1	...	...
143	Valasupatti (V)	...	...	...	...	3	...	...	...
144	Mahilipatti (V)	...	...	...	...	4	...	...	...
145	Edayapatti (V)	2	...	...	...	1	...	...	...
146	Koilpatti (V)	...	1	5	...	3	...	3	1
147	Thillampatti (V)	...	...	...	...	...	...	...	...
148	Minikiyur (V)	...	...	...	...	1	...	...	...
149	Pirampatti (V)	...	...	...	...	...	...	...	...
150	Mettupatti (V)	...	...	...	...	...	...	...	...
151	Kurumbapatti (V)	...	...	...	...	1	...	...	...
152	Pudukudi (V)	...	...	...	...	5	8	...	...
153	Madukarampatti (V)	...	...	6	4	...	...	...	...
154	Murukkampatti (V)	...	...	...	11	...	...	...	...
155	Rakkampatti (V)	...	...	...	...	...	...	...	...
156	Navagudi (V)	...	...	...	...	...	...	...	...
157	Uthukuli (V)	...	...	10	1	9	...	...	...
158	Vembanur (V)	...	...	9	4	...	...	...	...
159	Pudupatti (V)	6	6	...	...	6	...	1	...
160	Unaiyur (V)	...	...	4	...	...	...	...	...
161	Naduvipatti (V)	...	...	...	...	...	...	...	...
162	Kannukuli (V)	...	...	...	...	2	...	...	...
163	Puthagudi (V)	...	...	...	...	...	...	...	...
164	Kappakudi (V)	...	...	...	...	...	...	...	...
165	Kavinaripatti (V)	...	...	...	...	...	...	...	...
166	Palathupatti (V)	1	...	...	...	...	...	...	...
167	Kodumbapatti (V)	...	...	...	...	1	...	...	...
168	Vairampatti (V)	...	...	3	...	1	...	...	...
169	Thenur (V)	...	...	24	56	15	2	2	2
170	Valanadu (V)	5	2	4	...	23	3	2	...
171	Kavandanpatti (V)	5	5	6	4	3	...	...	...
172	Akkulampatti (V)	7	7	...	...	3	...	...	...
173	Paluvanji (V)	1	...	2	1	...	...	2	...
174	Kottapulivanji (V)	7	...	...	...	...	...	...	...
175	Pappapatti (V)	...	...	...	...	1	...	...	...
176	Adanaparai (V)	...	...	...	...	...	...	...	...

DIRECTORY

TALUK—(contd.)

A–VII		A–VIII		A–IX		B–X Non-workers		Name of the Panchayat in which it is now included with the date of inclusion with other components if any
M	F	M	F	M	F	M	F	
29	30	31	32	33	34	35	36	37
...	1	...	...	1	...	36	56	Vellayakonepatti (P) 1–10–60 merged with L. C. No. 140.
6	1	...	...	9	2	53	60	Ichiyadipatti (P) 1–10–60 merged with L. C. No. 140
...	...	...	...	1	...	49	46	Valasupatti (P) 1–10–60 merged with L. C. No. 140
1	...	1	...	1	...	25	27	Mahilipatti (P) 1–10–60 merged with L. C. No. 148
1	...	...	...	8	3	58	86	Edayapatti (P) 1–10–60
9	...	3	...	17	1	58	82	...
...	...	...	...	1	1	5	18	Thillampatti (P) 1–10–60 merged with L. C. No. 148
...	...	...	...	7	4	101	132	Minikiyur (P) 1–10–60 included with L. C. Nos. 144 & 147.
...	...	...	...	...	...	40	48	Pirampatti (P) included with L. C. Nos. 150, 151, 152 & 153
...	...	...	...	2	5	47	56	Mettupatti (P) merged with L. C. No. 149
1	...	...	...	...	...	24	37	Kurumbapatti (P) merged with L. C. No. 149
...	...	...	...	5	...	28	38	Pudukudi (P) merged with L. C. No. 149
...	...	...	...	...	...	29	26	Madukarampatti (P) merged with L. C. No. 149
...	...	...	...	...	...	40	45	Murukkampatti (P) 1–10–60 merged with L. C. No. 169
...	...	...	...	...	...	31	23	Rakkampatti (P) 1–10–60 merged with L. C. No. 159
...	...	...	...	...	...	37	36	Navagudi (P) 1–10–60 merged with L. C. No. 159
27	1	...	...	22	2	277	408	Uthukuli (P) 1–10–60
3	1	1	...	13	7	277	268	Vembanur (P) 1–10–60
2	...	...	...	6	1	117	132	Pudupatti (P) 1–10–60 included with L. C. No. 155 & 156.
2	1	...	...	8	...	73	176	Unaiyor (P) 1–10–60 included with L. C. Nos. 163, 164, 165
1	...	...	...	2	...	24	20	Naduvipatti (P) 1–10–60 merged with L. C. No. 162.
1	...	...	...	4	1	80	87	Kannukuli (P) 1–10–60 included with L. C. No. 161
...	...	...	...	1	...	24	34	Puthagudi (P) 1–10–60 merged with L. C. No. 160
...	...	...	...	...	...	23	12	Kappakudi (P) 1–10–60 merged with L. C. No. 160
...	...	...	...	...	...	11	18	Kavinaripatti (P) 1–10–60 merged with L. C. No. 160
...	1	...	...	11	24	57	75	Palathupatti (P) 1–10–60 merged with L. C. No. 167
2	...	...	...	12	4	121	194	Kodumbapatti (P) 1–10–60 included with L. C. No. 166
4	...	...	...	3	1	130	281	Vairampatti (P) 1–10–60
3	...	...	...	15	10	240	259	Thenur (P) 1–10–60 included with L. C. No. 154
108	31	3	...	78	88	386	625	Valanadu (P) 1–4–60 included with L. C. No. 190
5	...	...	...	9	1	95	87	Kavanthanpatti (P) 1–10–60 included with L. C. No. 172
1	1	...	...	5	2	48	54	Akkulampatti (P) 1–10–60 merged with L. C. No. 171
3	...	...	...	16	10	106	123	Paluvanji (P) 1–10–60 included with L. C. No. 174
4	...	...	...	3	6	57	56	Kottapulivanji (P) 1–10–60 merged with L. C. No. 173
...	...	...	...	4	4	32	38	Pappapatti (P) 1–10–60 merged with L. C. No. 177
...	...	...	...	7	6	39	47	Adanaparai (P) 1–10–60 merged with L. C. No. 177

VILLAGE

KULITTALAI

Location Code Number	Name of Village/Panchayat			Area in Sq. Miles	Occupied Residential Houses		Total No. of Persons Enumerated		
					No. of Houses	No. of Households	Total	Males	Females
1	2			3	4	5	6	7	8
177	Muthulavarpatti (V)	...	P. S.	3·70	152	153	708	356	352
178	Malaikattupatti (V)	...	Pw. Tk. P.	0·75	50	50	225	119	106
179	Maniyankurichi (V)	...	P. Pw. Tk.	1·83	157	157	739	354	385
180	Endapuli (V)	...	P. Pw, Tk.	3·87	243	243	1,141	552	589
181	Kannuthu (V)	...	P. Pw.	4·43	205	205	1,015	504	511
182	Kanjanaickanpatti (V)	...	P. Pw. Tk.	7·42	420	420	2,095	1,010	1.085
183	Ammachatram (V)	...	P. Pw. Tk.	2·36	322	322	1,537	776	761
184	Karumalai (V)	...	P. R. Pw. Tk.	1·16	111	111	480	220	260
185	D. Pudupatti (Inam) (V)	...	P. Pw.	1·69	118	118	595	309	286
186	Marungapuri (V)	...	P. M. Pw. Tk.	3·57	303	306	1,331	647	684
187	Kallupatti (V)	...	R.	1·58	105	105	437	212	225
188	Sethupatti (V)	...	P.	0·61	57	57	267	138	129
189	Sathambadi (V)	...	...	1·22	76	77	342	161	181
190	Kodumbarai (V)	...	P. Pw.	1·36	54	54	282	129	153
191	Palakurichi II (V)	...	P. R. Tk.	0·37	8	11	57	29	28
192	O. Poruvai (V)	...	P. Mcw. R.	1·10	130	131	682	323	359
193	Seerangampatti (V)	...	Tk.	0·71	79	85	378	187	191
194	Palakurichi I (V)	...	P. C. Tk.	1·65	223	238	1,181	633	548
195	Kalingapatti (V)	...	P.	2·72	353	355	1,638	799	839
196	Keeranipatti (V)	...	P.	1·22	58	58	300	145	155
197	A. Poruvai (V)	...	P. H.	3·77	390	392	1,900	935	965
198	T. Edayapatti (V)	...	P.	4·04	298	298	1,363	685	678
199	Maligaipatti (V)	...	P. Pw.	0·67	46	49	177	86	91
200	Talambadi (V)	...	P.	1·89	136	136	590	298	292
201	Nallur (V)	...	P. Pw.	4·81	190	194	847	401	446
202	Yagapuram (V)	...	P. R.	1·47	114	115	531	264	267
203	Adaikampatti (V)	...	P.	1·81	113	113	598	293	305
204	Venkatanaickanpatti (V)	...	Pw.	0·72	88	88	404	186	218
205	Kalakampatti (P)	...	P. Pw.	2·72	213	223	1,100	543	557
206	Sorakapatti (V)	...	Pw. Tk.	0·51	86	86	423	195	228
207	Velakurichi (V)	...	Pw.	1·26	86	90	420	210	210
208	Karadipatti (V)	...	P. Pw. Tk.	1·16	132	151	704	351	353
209	Melur (V)	...	Pw. Tk.	2·03	145	145	657	326	331
210	Karaipatti (Inam) (V)	...	P. Pw.	1·74	211	219	1,001	493	508
211	Ponnampatti (P)	...	P. H. D. R. Pw. Tk.	7·07	718	820	3,739	1,883	1,856
212	Dalavoipatti I (V)	...	Pw. Tk.	0·42	28	28	110	54	56

DIRECTORY

TALUK—(contd.)

Scheduled Castes		Scheduled Tribes		Literate and Educated Persons		Total Workers (A–I to A–IX)		A–I		A–II	
M	F	M	F	M	F	M	F	M	F	M	F
9	10	11	12	13	14	15	16	17	18	19	20
98	93	...	...	41	2	263	236	190	174	47	54
...	...	...	...	14	...	89	62	65	39	24	23
18	18	...	...	150	44	241	230	192	209	10	8
27	34	...	...	72	11	391	398	330	216	52	179
51	54	...	...	146	19	359	333	246	229	104	103
74	100	...	...	208	22	680	717	539	540	106	168
138	150	...	...	284	26	519	411	295	177	146	197
79	82	...	...	101	32	146	119	94	70	20	38
65	64	...	...	66	10	188	175	153	154	16	18
54	56	...	...	245	65	457	445	308	361	41	63
30	37	...	...	41	1	138	134	130	124	4	3
59	66	...	...	32	3	86	88	70	65	14	21
35	37	...	...	25	1	121	99	97	93	9	5
11	13	...	...	42	34	96	90	78	84	11	6
...	...	...	...	1	...	18	13	18	12	...	...
63	64	...	...	86	29	171	35	150	17	7	9
106	105	...	...	32	...	129	75	118	65	...	...
16	21	...	...	398	118	284	277	213	254	4	2
103	91	...	...	278	20	499	346	428	295	20	17
56	46	...	...	78	19	92	90	87	88	2	1
145	152	...	...	252	53	629	572	575	542	6	10
194	210	...	...	119	12	483	489	395	389	73	99
64	80	...	...	27	2	62	34	44	22	2	...
72	76	...	...	66	3	206	224	150	163	30	39
70	104	...	...	59	2	287	306	270	284	8	18
40	47	...	...	61	8	184	147	169	141	...	...
10	11	...	...	20	...	207	173	183	157	21	16
33	39	...	...	43	2	137	90	70	24	55	63
104	117	...	...	244	39	309	233	180	124	88	101
3	7	...	...	69	7	134	123	107	98	19	22
9	6	...	...	55	1	134	90	112	75	11	12
9	8	...	...	101	12	238	216	223	201	5	13
21	15	...	...	113	26	256	263	232	233	13	23
89	79	...	...	162	47	289	209	183	159	25	18
281	300	...	...	971	300	1,122	441	343	203	132	178
3	4	...	...	22	2	32	34	26	26	6	8

VILLAGE

KULITTALAI

Location Code Number	Name of Village/Panchayat		A–III		A–IV		A–V		A–IV	
			M	F	M	F	M	F	M	F
1	2		21	22	23	24	25	26	27	28
177	Muthulavarpatti (V)	...	6	7	7	...	...	...	...	...
178	Malaikattupatti (V)	...	...	...	...	...	...	...	...	...
179	Maniyankurichi (V)	...	...	1	12	1	...	...	1	...
180	Endapuli (V)	...	...	...	4	3	...	...	...	...
181	Kannuthu (V)	...	1	...	...	...	...	...	...	...
182	Kanjanaickanpatti (V)	...	10	4	3	...	...	...	4	...
183	Ammachatram (V)	...	12	...	6	2	...	...	...	...
184	Karumalai (V)	...	1	...	...	...	2	1	2	...
185	D. Pudupatti (Inam) (V)	...	2	...	...	3	8	...	5	...
186	Marungapuri (V)	...	17	11	1	...	10	1	1	...
187	Kallupatti (V)	...	...	...	...	...	...	...	1	...
188	Sethupatti (V)	...	...	...	...	...	...	...	...	...
189	Sathambadi (V)	...	...	...	8	...	2	...	...	...
190	Kodumbarai (V)	...	...	...	...	...	2	...	...	...
191	Palakurichi II (V)	...	...	...	...	...	...	...	...	...
192	O. Puruvai (V)	...	...	...	2	...	4	1	...	...
193	Seerangampatti (V)	...	...	...	...	...	1	...	...	...
194	Palakurichi I (V)	...	5	...	2	3	8	1	4	...
195	Kalingapatti (V)	...	1	...	11	5	5	...	...	...
196	Keeranipatti (V)	...	...	...	...	...	...	...	...	...
197	A. Poruvai (V)	...	...	...	3	...	7	1	...	...
198	T. Edayapatti (V)	...	2	...	2	...	2	...	...	...
199	Maligaipatti (V)	...	...	...	...	...	...	...	...	...
200	Talambadi (V)	...	...	...	14	13	...	...	...	...
201	Nallur (V)	...	...	...	3	...	...	...	...	...
202	Yagapuram (V)	...	...	...	2	...	...	...	...	...
203	Adaikampatti (V)	...	...	...	...	...	...	...	...	...
204	Venkatanaickanpatti (V)	...	...	...	6	2	...	...	...	...
205	Kalakampatti (P)	...	9	2	13	...	...	...	...	...
206	Sorakapatti (V)	...	...	...	...	...	2	...	...	...
207	Velakurichi (V)	...	...	...	4	2	1	...	...	...
208	Karadipatti (V)	...	...	...	3	2	...	...	...	...
209	Melur (V)	...	...	...	7	6	...	...	...	...
210	Karaipatti (Inam) (V)	...	22	7	24	20	1	1	1	...
211	Ponnampatti (P)	...	4	...	20	17	109	3	9	...
212	Dalavoipatti I (V)	...	...	...	...	...	...	...	...	...

DIRECTORY

TALUK—(contd.)

A–VII		A–VIII		A–IX		B–X		Name of the Panchayat in which it is now included with the date of inclusion with other components if any
M	F	M	F	M	F	M	F	
29	30	31	32	33	34	35	36	37
3	...	...	...	10	1	93	116	Muthalavarpatti (P) 1–10–60 included with L. C. Nos. 175, 176, 188 & 189
...	...	...	...	...	...	30	44	Malaikattupatti (P) 1–10–60 merged with L. C. No. 185
...	...	2	...	24	11	113	155	Maniyankurichi (P) 1–10–60
...	...	...	...	5	...	161	191	Endapuli (P) 1–10–60
3	...	1	...	4	1	145	178	Kannuthu (P) 1–10–60
5	...	...	...	13	5	330	368	Kanjanaickenpatti (P) 1–10–60
9	2	1	...	50	33	257	350	Ammachatram (P) 1–10–60
9	3	3	...	15	7	74	141	Karumalai (P) 1–10–60 included with L. C No, 206
2	...	...	...	2	...	121	111	Pudupatti (P) 1–10–60 included with L. C. No. 178
9	...	6	...	64	9	190	239	Marungapuri 1–10–60 included with L. C. No. 187
2	...	...	...	1	7	74	91	Kallupatti (P) 1–10–60 merged with L. C. No 186
...	...	...	...	2	2	52	41	Sethupatti (P) 1–10–60 merged with L. C. No. 177
2	...	...	...	3	1	40	82	Sathambadi (P) 1–10–60 merged with L. C. No. 177
1	...	...	...	4	...	33	63	Kodumbarai (P) 1–4–60 merged with L. C. No. 170
...	...	...	...	...	1	11	15	Palakurichi Bit I & II (P) 1–10–60 merged with L. C. No. 194
1	...	1	...	6	8	152	324	O. Puruvai (P) merged with L. C. No. 194
2	...	...	...	8	10	58	116	Seerangampatti (P) merged with L. C. No. 194
6	...	2	...	40	17	349	271	Palakurichi (P) 1–10–60 included with L. C. Nos. 191, 192, 193
6	3	...	...	28	26	300	493	Kalingapatti (P) 1–10–60 included with L. C. No. 196
...	1	...	...	3	...	53	65	Keeranipatti (P) 1–10–60 merged with L. C. No. 195
4	2	...	...	34	17	306	393	A. Poruvai (P) 31–10–60
1	1	...	...	8	...	202	189	T. Edayapatti (P) 1–10–60
2	...	...	...	14	12	24	57	Maligaipatti (P) 1–10–60 merged with L. C. No. 200
4	1	...	...	8	8	92	68	Talambadi (P) 1–10–60 included with L. C Nos. 199 & 202
2	2	...	...	4	2	114	140	Nallur (P) 31–10–60
1	...	...	...	12	6	80	120	Yagapuram (P) 1–10–60 merged with L.C. No. 200.
...	...	...	...	3	...	86	132	Adaikampatti (P) 1–10–60 included with L.C. No. 204
2	1	...	...	4	...	49	128	Venkatanaickenpatti (P) 1–10–60 merged with L.C. No. 203
8	1	...	...	11	5	234	324	Kalakkampatti (P) 1–4–60
2	...	...	...	4	3	61	105	Surakkaipatti (P) 1–10–60 merged with L.C. No. 184
2	...	...	...	4	1	76	120	Velakurichi (P) 1–10–60 merged with L.C. No. 210
2	...	1	...	4	...	113	137	Karadipatti (P) 1—10—60
1	...	...	...	3	1	70	68	Melur (P) 1–10–60 merged with L.C. No. 215
4	...	1	...	28	4	204	299	Karaipatti (P) 1–10–60 included with L.C. No. 207
286	6	20	...	199	34	761	1,415	...
...	...	...	...	...	...	22	22	Dalavoipatti (P) 1–10–60 merged with L.C. No. 213

VILLAGE

KULITTALAI

Location Code Number	Name of Village/Panchayat			Area in Sq. Miles	Occupied Residential Houses		Total No. of Persons Enumerated		
					No. of Houses	No. of Households	Total	Males	Females
1	2			3	4	5	6	7	8
213	Idayapatti (V)	...	Pw. Tk.	0·80	90	90	390	177	213
214	Alagapuri (V)	...	Pw. Tk.	0·64	59	59	313	145	168
215	Sevalpatti (V)	...	P. M. Pw. Tk.	1·59	209	209	1,019	506	513
216	Pidaripatti (V)	...	P. Pw. Tk.	3·23	200	204	1,058	525	533
217	Malampatti (V)	...	Pw.	1·85	24	24	106	54	52
218	Ikkarikosekurichi (V)	...	P. Pw. Tk.	1·17	138	138	569	297	272
219	Konapatti (V)	...	Pw.	0·26					UNIN
220	Palarpatti (V)	...	Pw. Tk.	1·27	22	23	100	49	51
221	Akkayampatti (V)	...	Pw. Tk.	1·03	77	77	402	202	200
222	Palayapalayam (V)	...	P. Pw. Tk.	0·67	97	98	408	203	205
223	Attarpatti (V)	...	Pw. Tk.	0·31	38	38	248	128	120
224	Dalavoipatti II (V)	...	Pw. Tk.	0·66	14	14	70	33	37
225	Vadavampadi (V)	...	Pw. Tk.	0·68	58	58	296	141	155
226	Valayapatti (V)	...	P. Pw. Tk.	0·61	69	69	312	162	150
227	Muthupatti (V)	...	Pw. Tk.	0·48	16	16	63	34	29
228	Adikkaram (V)	...	P. R. Pw. Tk.	1·24	109	109	477	232	245
229	Sivandampatti (V)	...	P. Pw. Tk.	1·71	105	105	514	264	250
230	Alampatti (V)	...	Pw. Tk.	0·96	111	111	526	241	285
231	Seckanaickenpatti (V)	...	Pw. Tk.	1·01	33	33	151	76	75
232	Sigampatti (V)	...	P. Pw. Tk.	1·05	50	50	243	122	121
233	Ammapatti (V)	...	Pw. Riv.	0·62	16	16	65	34	31
234	Manpanchanpatti (V)	...	Pw. Riv.	0·34	23	23	119	60	59
235	Usilampatti (V)	...	P. Pw. Tk.	1·01	84	84	422	222	200
236	Thethur (V)	...	P. R. Pw. Tk.	2·51	158	158	806	394	412
237	Marudampatti (V)	...	Pw. Tk.	0·73	57	57	297	141	156
	Total	...		**833·43**	**85,387**	**88,448**	**419,956**	**209,512**	**210,444**

DIRECTORY

TALUK—(contd.)

Scheduled Castes		Scheduled Tribes		Literate and Educated Persons		Total Workers (A-I to A-IX)		A–I		A–II	
M	F	M	F	M	F	M	F	M	F	M	F
9	10	11	12	13	14	15	16	17	18	19	20
55	71	...	...	77	12	118	132	60	71	38	51
126	94	...	...	42	8	91	113	64	67	19	43
48	70	...	...	147	17	334	376	256	279	73	96
...	27	...	...	196	31	368	336	279	272	46	43
...	...	...	...	25	...	47	28	44	27	2	...
8	7	...	...	45	2	216	193	156	144	30	28
7	10	...	...	10	...	40	33	30	26	9	7
22	14	...	...	56	1	137	142	110	112	4	11
44	48	...	...	57	5	151	151	98	87	48	63
...	...	...	...	44	...	98	104	96	102	2	2
21	29	...	...	6	...	21	22	16	21	...	1
...	...	...	...	19	1	101	115	89	107	6	8
14	20	...	...	61	5	109	112	96	94	10	18
...	...	...	...	7	...	25	23	23	20	2	3
72	56	...	...	71	9	150	154	97	102	33	44
92	93	...	...	149	39	174	159	136	133	19	26
60	71	...	...	41	2	171	205	155	179	13	26
41	41	...	...	16	3	53	56	43	43	6	10
48	48	...	...	31	6	93	89	84	76	6	12
25	24	...	...	3	...	21	21	13	12	7	9
...	...	...	...	18	1	41	40	41	40	...	...
23	18	...	...	73	11	145	130	132	121	2	4
116	116	...	...	106	7	256	282	204	223	37	51
44	35	...	...	52	18	97	99	69	60	18	36
39,360	**40,694**	**82**	**92**	**68,369**	**14,830**	**137,997**	**97,727**	**89,259**	**60,789**	**20,142**	**23 ,399**

VILLAGE

KULITTALAI

Location Code Number	Name of Village/Panchayat	A–III		A–IV		A–V		A–VI	
		M	F	M	F	M	F	M	F
1	2	21	22	23	24	25	26	27	28
213	Idayapatti (V)	1	...	8	2	...	...	...	...
214	Alagapuri (V)	...	...	...	...	...	...	...	...
215	Sevalpatti (V)	1	...	...	...	2	...	1	...
216	Pidaripatti (V)	17	13	...	...	15	2	...	...
217	Malampatti (V)	...	...	...	...	...	...	...	...
218	Ikkarikosekurichi (V)	...	...	...	...	...	...	...	...
219	Konapatti (V)								UNIN
220	Palarpatti (V)	...	...	...	...	...	...	...	...
221	Akkayampatti (V)	19	17	...	...	1	...	...	...
222	Palayapalayam (V)	...	...	...	...	...	...	...	...
223	Aattarpatti (V)	...	...	...	...	...	...	...	...
224	Dalavoipatti II (V)	2	...	...	...	3	...	...	...
225	Vadavampadi (V)	...	...	...	...	...	...	4	...
226	Valayapatti (V)	...	...	...	...	...	...	...	...
227	Muthupatti (V)	...	...	...	...	...	...	...	...
228	Adikkaram (V)	1	1	7	2	8	5	1	...
229	Sivandampatti (V)	...	...	10	...	...	...	2	...
230	Alampatti (V)	...	...	...	...	2	...	...	...
231	Seckanaickenpatti (V)	...	...	3	3	...	...	...	...
232	Sigampatti (V)	...	...	...	...	...	...	...	...
233	Ammapatti (V)	...	...	...	...	...	...	...	...
234	Manpanchanpatti (V)	...	...	...	...	...	...	...	...
235	Usilampatti (V)	...	...	2	1	...	...	...	...
236	Thethur (V)	...	...	6	5	2	...	...	...
237	Marudampatti (V)	...	...	...	...	...	...	4	3
	Total	**1,816**	**756**	**6,233**	**1,839**	**3,683**	**314**	**777**	**100**

DIRECTORY

TALUK—(contd.)

A–VII		A–VIII		A–IX		B–X Non-workers		Name of the Panchayat in which it is now included with the date of inclusion with other components if any
M	F	M	F	M	F	M	F	
29	30	31	32	33	34	35	36	37
3	...	...	...	8	8	59	81	Idayapatti (P) 1–10–60 included with L. C. Nos. 224, 225, 212
1	1	...	...	7	2	54	55	Alagapuri (P) 1–10–60 merged with L.C. No. 222
1	...	...	...	...	1	172	137	Sevalpatti (P) 1–10–60 included with L.C. No. 209
4	...	...	...	7	6	157	197	Pidaripatti (P) 1–10–60
...	...	...	...	1	1	7	24	Malampatti (P) 1–10–60 merged with L.C. No. 218
...	...	...	...	30	21	81	79	Ikkarikosekurichi (P) 1–10–60 included with L.C. Nos 217 and 219
HABITED								Konapatti (P) 1–10–60 merged with L. C. No. 218
...	...	...	...	1	...	9	18	Palarpatti (P) 1–10–60 merged with L.C. No. 223
1	...	...	...	2	2	65	58	Akkayampatti (P) 1–10–60 merged with L.C. No. 222
1	...	1	...	3	1	52	54	Palayapalayam (P) 1–10–60 included with L.C. Nos. 214 & 221
...	...	...	...	...	...	30	16	Attarpatti (P) 1–10–60 included with L.C. Nos. 220, 231 & 232
...	...	...	...	...	...	12	15	Dalavoipatti (P) 1–10–60 merged with L.C. No. 213
...	...	...	...	2	...	40	40	Vadavampatti (P) 1–10–60 merged with L.C. No. 213
2	...	...	...	1	...	53	38	Valayapatti (P) 1–10–60 merged with L.C. No. 228
...	...	...	...	...	...	9	6	Muthupatti (P) 1–10–60 merged with L.C. No. 228
1	...	...	...	2	...	82	91	Adikkaram (P) 1–10–60 included with L.C. Nos 226 and 227
2	...	1	...	4	...	90	91	Sivandampatti (P) 1–10–60 merged with L.C. No. 230
...	...	...	...	1	...	70	80	Alampatti (P) 1–10–60 included with L.C. No. 229
...	...	...	...	1	...	23	19	Seckanaickenpatti (P) 1–10–60 merged with L.C. No. 223
...	...	...	...	3	1	29	32	Singampatti (P) 1–10–60 merged with L. C. No. 223
...	...	...	...	1	...	13	10	Ammapatti (P) 1–10–60 merged with L. C. No. 235
...	...	...	...	...	...	19	19	Manpanchanpatti (P) merged with L.C. No. 235
3	...	...	...	6	4	77	70	Usilampatti (P) 1-10-60 included with L. C. Nos. 233 & 234
2	1	...	...	5	2	138	130	Thethur (P) 1–10–60 included with L.C. No. 237
4	...	...	...	2	...	44	57	Marudampatti (P) 1–10–60 merged with L.C. No. 236
3,594	**408**	**712**	**6**	**11,781**	**10,116**	**71,515**	**112,717**	

TOWN

KULITALAI

Location Code Number	Name of Town			Area in Sq. Miles	Occupied Residential Houses		Total No. of Persons Enumerated		
					No. of Houses	No. of Households	Total	Males	Females
1	2			3	4	5	6	7	8
16	**Kulittalai (P)**	...	P. H. C. L. D. Rly. R. Pt. Tel. S. Pw. Riv. Ea. E. Cs.						
	Locality 1 E. B. 78	...	...	...	316	316	1,266	611	655
	Locality 2 E. B. 79	...	...	...	97	97	433	220	213
	80	...	...	...	252	252	1,113	569	544
			Total	...	**349**	**349**	**1,546**	**789**	**757**
	Locality 3 E. B. 141	...	...	...	309	309	1,425	680	745
	142	...	...	...	91	93	490	265	225
	143	...	...	...	301	301	1,346	704	642
	144	...	...	...	186	186	862	436	426
	145	...	...	...	156	156	632	318	314
			Total	...	**1,043**	**1,045**	**4,755**	**2,403**	**2,352**
	Locality 4 E. B. 81	...	...	...	115	175	803	427	376
	82	...	...	...	78	90	429	224	205
	83	...	...	...	50	132	541	271	270
	84	...	...	...	112	134	702	352	350
	85	...	...	...	99	104	540	277	263
	86	...	...	...	166	166	687	341	346
	87	...	...	...	191	191	763	387	376
	88	...	...	...	81	111	446	225	221
	89	...	...	...	179	193	939	513	426
	90	...	...	...	64	75	338	173	165
			Total	...	**1,135**	**1,371**	**6,188**	**3,190**	**2,998**
			Town Total	**1·43**	**2,843**	**3,081**	**13,755**	**6,993**	**6,762**
17	**Manapparai (P)**	...	P. R. Pw. Tk. Ea. E.						
	Locality 1 E. B. 284	...	...	...	80	129	607	347	260
	285	...	...	...	78	84	369	196	173
	286	...	...	...	187	190	791	398	393
	287	...	...	...	148	156	690	363	327
	288	...	...	...	143	144	594	298	296
	289	...	...	...	36	56	289	142	147
	290	...	...	...	108	122	504	265	239
	291	...	...	...	201	225	872	445	427
	292	...	...	...	54	65	241	117	124
	293	...	...	...	111	128	543	257	286
	294	...	...	...	145	148	637	325	312

DIRECTORY

TALUK—(contd.)

Scheduled Castes		Scheduled Tribes		Literate and Educated Persons		Total Workers (A-I to A-IX)		A–I		A–II	
M	F	M	F	M	F	M	F	M	F	M	F
9	10	11	12	13	14	15	16	17	18	19	20
204	226	...	...	328	139	383	193	86	5	94	109
54	48	...	...	150	82	147	5	25	...	83	1
24	35	...	...	402	240	278	32	24	...	17	18
78	**83**	...	...	**552**	**322**	**425**	**37**	**49**	...	**100**	**19**
1	1	...	...	445	351	346	113	21	1	2	1
...	...	...	...	213	127	144	1	...	...	...	...
18	14	...	...	450	189	417	36	9	...	1	1
...	...	...	...	312	159	241	26	9	...	3	...
147	183	...	...	162	60	214	101	65	47	43	47
166	**198**	...	...	**1,582**	**886**	**1,362**	**277**	**104**	**48**	**49**	**49**
...	...	...	...	343	263	239	29	22	6	3	1
...	...	...	...	170	133	103	3	8	...	...	...
2	2	...	...	169	89	150	21	13	...	...	...
...	...	...	...	262	175	175	33	21	5	1	...
...	...	...	...	202	144	142	13	3	...	1	...
65	63	...	...	214	56	202	72	13	...	26	1
174	183	...	...	131	27	233	69	25	...	2	...
2	...	...	...	110	32	148	88	4	...	2	...
...	...	...	...	363	132	249	78	17	...	3	...
...	...	...	...	106	62	101	8	12	...	7	3
243	**248**	...	...	**2,070**	**1,113**	**1,742**	**414**	**138**	**11**	**45**	**5**
691	**755**	...	...	**4,532**	**2,460**	**3,912**	**921**	**377**	**64**	**288**	**182**
27	8	...	...	287	153	196	10	2	...	...	...
3	6	...	...	131	65	93	6	2	...	...	...
...	...	...	...	276	150	220	26	7	...	...	...
...	...	...	...	222	111	191	19	2	...	3	...
...	...	...	...	216	110	153	8	1	...	4	...
...	...	...	...	115	88	80	8	2	...	...	...
2	1	...	...	200	88	138	16	3	5	...	...
18	12	...	...	298	192	249	36	2	...	...	...
9	4	...	...	79	52	67	18	1	...	...	1
...	...	...	...	178	116	146	32	4	...	3	1
102	97	...	...	186	93	171	43	3	...	...	...

TOWN

KULITTALAI

Location Code Number	Name of Town			A–III		A–IV		A–V	
				M	F	M	F	M	F
1	2			21	22	23	24	25	26
16	Kulittalai (P)—(*contd.*)								
	Locality 1	E. B. 78	...	8	...	29	2	23	...
	Locality 2	E. B. 79	...	...	...	2	1	6	...
		80	...	4	...	12	8	42	1
			Total	**4**	...	**14**	**9**	**48**	**1**
	Locality 3	E. B. 141	...	7	2	39	47	31	2
		142	...	2	...	...	...	26	...
		143	...	7	...	9	1	117	5
		144	...	10	...	29	...	47	10
		145	...	2	...	6	...	6	...
			Total	**28**	**2**	**83**	**48**	**227**	**17**
	Locality 4	E. B. 81	...	7	1	2	3	34	5
		82	...	2	...	...	...	17	...
		83	...	6	...	7	...	31	3
		84	...	...	...	4	10	20	1
		85	...	6	...	6	5	18	...
		86	...	3	...	41	7	9	...
		87	...	10	...	27	13	9	...
		88	...	2	1	89	64	9	2
		89	...	9	...	65	58	19	6
		90	...	5	...	2	...	16	...
			Total	**50**	**2**	**243**	**160**	**182**	**17**
			Town Total	**90**	**4**	**369**	**219**	**480**	**35**
17	Manapparai (P)—(*contd.*)								
	Locality 1	E. B. 284	...	3	...	2	2	41	3
		285	...	...	3	1	1	17	...
		286	...	2	...	5	...	87	4
		287	...	2	...	...	...	77	8
		288	...	1	...	8	...	74	8
		289	...	...	1	...	1	25	6
		290	...	1	...	...	...	53	4
		291	...	1	...	15	3	119	21
		292	...	3	1	...	...	29	5
		293	...	...	...	...	...	55	17
		294	...	...	...	6	4	63	10

DIRECTORY

TALUK—(contd.)

A–VI		A–VII		A–VIII		A–IX		B–X Non-workers	
M	F	M	F	M	F	M	F	M	F
27	28	29	30	31	32	33	34	35	36
5	...	18	1	7	1	113	75	228	462
6	...	12	1	2	...	11	2	73	208
7	...	40	...	18	...	114	5	291	512
13	...	**52**	**1**	**20**	...	**125**	**7**	**364**	**720**
21	2	44	7	18	...	163	51	334	632
7	...	22	...	14	...	73	1	121	224
6	1	77	6	44	...	147	22	287	606
8	...	67	...	22	...	46	16	195	400
4	1	23	1	18	...	47	5	104	213
46	**4**	**233**	**14**	**116**	...	**476**	**95**	**1,041**	**2,075**
1	3	44	...	8	...	118	10	188	347
6	...	25	...	4	...	41	3	121	202
11	1	30	6	13	...	39	11	121	249
2	...	87	8	8	...	32	9	177	317
3	...	74	4	10	...	21	4	135	250
3	1	5	3	5	...	97	60	139	274
5	...	16	...	7	...	132	56	154	307
1	3	19	5	3	...	19	13	77	133
8	1	64	3	14	...	50	10	264	348
5	1	24	1	13	...	17	3	72	157
45	**10**	**388**	**30**	**85**	...	**566**	**179**	**1,448**	**2,584**
109	**14**	**691**	**46**	**228**	**1**	**1,280**	**356**	**3,081**	**5,841**
1	...	38	...	9	...	100	5	151	250
1	...	31	...	9	...	32	2	103	167
6	1	58	2	19	...	36	19	178	367
7	1	47	2	17	...	36	8	172	308
5	...	36	...	5	...	19	...	145	288
4	...	27	...	7	...	15	...	62	139
3	...	39	2	4	1	35	4	127	223
13	1	50	3	9	...	40	8	196	391
4	...	8	1	2	...	20	10	50	106
4	...	36	2	9	...	35	12	111	254
4	...	37	2	13	...	45	27	154	269

TOWN

KULITTALAI

Location Code Number	Name of Town			Area in Sq. Miles	Occupied Residential Houses		Total No. of Persons Enumerated		
					No. of Houses	No. of Households	Total	Males	Females
1	2			3	4	5	6	7	8
97	Manapparai—(*contd*)								
	Locality 1 E. B. 295	...	...	...	143	159	758	458	300
	296	...	...	...	145	154	642	342	300
	297	...	...	...	110	132	610	336	274
	298	...	...	...	132	132	610	310	300
	299	...	...	...	114	114	509	267	242
			Total	...	**1,935**	**2,138**	**9,266**	**4,866**	**4,400**
	Locality 2 E. B. 300	...	...	...	107	107	475	239	236
	301	...	...	...	145	145	696	353	343
			Total	...	**252**	**252**	**1,171**	**592**	**579**
	Locality 3 E. B. 302	...	...	...	145	145	668	311	357
	303	...	...	...	114	117	539	269	270
			Total	...	**259**	**262**	**1,207**	**580**	**627**
			Town Total	**8·06**	**2,446**	**2,652**	**11,644**	**6,038**	**5,606**

DIRECTORY

TALUK—(contd.)

Scheduled Castes		Scheduled Tribes		Literate and Educated Persons		Total Workers (A-I to A-IX)		A–I		A–II	
M	F	M	F	M	F	M	F	M	F	M	F
9	10	11	12	13	14	15	16	17	18	19	20
...	...	...	...	367	158	274	35	7	...	1	...
22	20	...	...	244	104	176	21	2	1	3	...
...	...	...	...	254	104	161	9	2	...	...	...
54	60	...	...	222	117	151	7	5	...	...	...
63	59	...	...	175	55	142	43	...	...	...	...
300	**267**	...	...	**3,450**	**1,756**	**2,608**	**337**	**45**	**6**	**14**	**2**
3	1	...	...	124	51	163	126	100	81	5	...
50	48	...	...	165	42	238	134	138	100	2	...
53	**49**	...	...	**289**	**93**	**401**	**260**	**238**	**181**	**7**	...
2	10	...	...	95	20	204	83	126	35	10	...
145	121	...	...	115	21	167	21	93	2	2	...
147	**131**	...	...	**210**	**41**	**371**	**104**	**219**	**37**	**12**	...
500	**447**	...	...	**3,949**	**1,890**	**3,380**	**701**	**502**	**224**	**33**	**2**

TOWN

KULITTALAI

Location Code Number	Name of Town		A-III		A-IV		A-V	
			M	F	M	F	M	F
1	2		21	22	23	24	25	26
17	Manapparai (P)—*(concld.)*							
	Locality 1	E. B. 295 ...	8	3	...	...	48	2
		296 ...	6	1	3	1	47	2
		297 ...	...	1	...	...	23	...
		298 ...	2	...	1	...	34	3
		299 ...	6	...	3	...	51	13
		Total	**35**	**10**	**44**	**12**	**843**	**106**
	Locality 2	E. B. 300 ...	7	13	1	1	8	3
		301 ...	1	...	11	6	24	2
		Total	**8**	**13**	**12**	**7**	**32**	**5**
	Locality 3	E. B. 302 ...	1	1	...	...	6	...
		303 ...	1	...	4	...	5	...
		Total	**2**	**1**	**4**	...	**11**	...
		Town Total	**45**	**24**	**60**	**19**	**886**	**111**

DIRECTORY

TALUK—(contd.)

A-VI		A-VII		A-VIII		A-IX		B-X Non-workers	
M	F	M	F	M	F	M	F	M	F
27	28	29	30	31	32	33	34	35	36
4	...	54	1	9	...	143	29	184	265
9	...	53	3	14	...	39	13	166	279
7	...	44	...	34	...	51	8	175	265
4	...	61	...	3	...	41	4	159	293
17	...	30	...	1	...	34	30	125	199
93	**3**	**649**	**18**	**164**	**1**	**721**	**179**	**2,258**	**4,063**
5	1	3	...	5	...	29	27	76	110
7	1	6	...	4	...	45	25	115	209
12	**2**	**9**	...	**9**	...	**74**	**52**	**191**	**319**
7	...	15	...	...	...	39	47	107	274
...	...	...	...	1	...	61	19	102	249
7	...	**15**	...	**1**	...	**100**	**66**	**209**	**523**
112	**5**	**673**	**18**	**174**	**1**	**895**	**297**	**2,658**	**4,905**

7. TIRUCHIRAPALLI TALUK

TIRUCHIRAPALLI TALUK

TIRUCHIRAPALLI DISTRICT

SCALE

1 0 1 2 3 4 5 Miles

Kilometres 1 0 1 2 3 4 5

PANCHAYAT UNIONS

A Srirangam
B Manigandam
C Tiruvarambur

Note :-
L. C. No. 101 is situated within L. C. No. 23 Tiruchirapalli.

78° 40' 78° 50'

10° 50'

10° 40'

78° 30' 78° 40' 78° 50'

MUSIRI TALUK
LALGUDI TALUK
KULITTALAI TALUK
KULATHUR TALUK
THANJAVUR TALUK
THANJAVUR DISTRICT

CAUVERY RIVER
COLEROON RIVER
Grand Anicut
Kamgayam
Erode Jnc.
Nangavaram
Vriddhachalam Jnc.
Vriddhachalam
Srirangam
TIRUCHIRAPALLI
Inugur
Togamalai
Abishekapuram
Golden Rock
Golden Rock Rly. Colony
Thanjavur Jnc.
Thanjavur
Vadakeri
Kulathur Tk.
Dindigul
Dindigul Junc.
Viralimalai
Karayar River
Manamadurai Junc.
Keeranur

A B C

Index Map of Tiruchirapalli Dist.

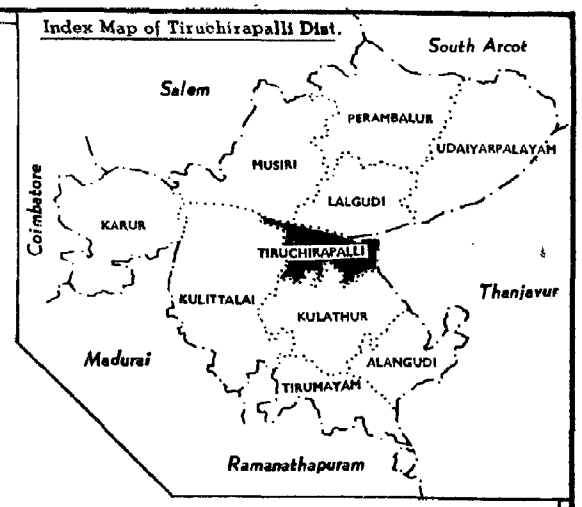

REFERENCE

District Boundary	
Taluk Boundary	
Panchayat Union Boundary	
District Head Quarters (Underlined thus)	
Taluk Head Quarters (Underlined thus)	
National Highways	
State Highways	
Other Important Roads	
Railway Line (Broad Gauge)	
Railway Line (Metre Gauge)	
River with Stream	
Towns	△
Uninhabited Village	○
Village having Population below 2000	•
Village having Population 2000 - 5000	•
Village having Population Above 5000	•

CENSUS - MADRAS.

Reg. No.243 '64 (Saka Era 1886) Copies 1100

Reproduced from Indentor's Original

Helio, P. Z. P. C. S. O., Madras.

ALPHABETICAL LIST OF VILLAGES

7. TIRUCHIRAPALLI TALUK

Sl. No.	Name of Village	Location Code Number	Sl. No.	Name of Village	Location Code Number
1	Abishekapuram ...	44	39	Kuvalakudi ...	47
2	Adavathur ...	36	40	Malliampattu ...	26
3	Agaram ...	50	41	Maruthandakurichi ...	27
4	Alathur ...	63	42	Mathur ...	81
5	Allur ...	8	43	Mekkudi ...	28
6	Alundore ...	80	44	Mekkudi ...	84
7	Ammapettai ...	77	45	Melur ...	11
8	Andanallur ...	5	46	Mudikandam ...	85
9	Arasangudi ...	18	47	Mullikarumbur ...	37
10	Ariamangalam ...	46	48	Mutharasanallur ...	10
11	Ariyalur ...	74	49	Nachikurichi ...	40
12	Asur ...	96	50	Nagamangalam ...	83
13	Cholanganallur ...	42	51	Natarajapuram ...	19
14	Clive Lines Trichy (Military area) ...	101	52	Navalpattu I ...	59
			53	Navalur ...	73
15	Elandapatti ...	98	54	Olaiyur ...	89
16	Ellakudi ...	48	55	Paganur ...	82
17	Golden Rock Railway Colony...	65	56	Palanganangudi ...	95
18	Gundur ...	90	57	Panayakurichi ...	22
19	Inam Periyanayagichatram ...	76	58	Panayapuram ...	14
20	Kadiakurichi ...	7	59	Pandamangalam ...	25
21	Kallikudi ...	71	60	Panjappur I ...	68
22	Kambarasampettai ...	24	61	Pappakurichi ...	49
23	Kandalur ...	99	62	Pazhur ...	9
24	Keelakalakandarkottai ...	61	63	Pathalapettai ...	55
25	Kilakurichi ...	62	64	Periakaruppur ...	30
26	Kilamullakudy ...	21	65	Perugumani ...	3
27	Killikkudu ...	16	66	Perur ...	29
28	Kiliyur ...	17	67	Pettavaithalai ...	1
29	Kodiyalam ...	32	68	Pirathiyur ...	69
30	Kolukkattakudi ...	87	69	Ponmalaipatty ...	66
31	Koothappar ...	52	70	Poolangudi ...	94
32	Koppu ...	33	71	Pothavur ...	35
33	Kottapattu ...	72	72	Puliyur ...	34
34	Krishnasamudram ...	53	73	Puthur ...	43
35	Kulathur ...	78	74	Sathanur ...	67
36	Kulumani ...	31	75	Sembangulam ...	54
37	Kumaravayallur ...	38	76	Sethurapatti ...	79
38	Kumbakudi ...	92	77	Sirugamani ...	2

Sl. No.	Name of Village	Location Code Number	Sl. No.	Name of Village	Location Code Number
78	Solamadevi ...	60	90	Tirumalaisamudram ...	88
79	Somarasempettai ...	39	91	Tirunedungulam ...	56
80	Srirangam (M) ...	12	92	Tiruvalarsolai ...	13
81	Suriyur ...	100	93	Ulkadai Ariamangalam ...	45
82	Thayanur ...	70	94	Ulkadai Ariyavur ...	75
83	Theneripatti ...	97	95	Ulundunni ...	93
84	Thiruchendurai ...	6	96	Uthamaseri ...	15
85	Thirupparaithurai ...	4	97	Uyyakondan Thirumalai ...	41
86	Thiruvarambur ...	51	98	Valavandankottai ...	57
87	Thurakudi ...	86	99	Varaganeri ...	64
88	Thuvakudi ...	58	100	Velandangudi ...	91
89	Tiruchirapalli (M) ...	23	101	Vengur ...	20

PANCHAYAT UNION

Sl. No.	L. C. No.	Name of Panchayat	Date of formation	Location Code/Units of 1961 Census constituting the Panchayat formed after 31-3-1960	Persons	Males	Females
1	2	3	4	5	6	7	8
		SRIRANGAM PANCHAYAT UNION					
		City Panchayats—NIL					
		Village Panchayats					
1	8	Allur ...	...	...	2,154	1,033	1,121
2	5	Andanallur ...	...	...	3,228	1,621	1,607
3	24	Kambara-ampettai ...	...	...	2,356	1,186	1,170
4	32	Kodiyalam ...	...	...	2,922	1,429	1,493
5	31	Kuzhumani ...	...	...	2,498	1,228	1,270
6	26	Malliyambattu ...	...	...	2,195	1,083	1,112
7	27	Marudandakurichi ...	...	...	2,248	1,109	1,139
8	28	Mekkudi ..	...	28 Mekkudi 7 Kadiyakurichi	1,094 458	511 226	583 232
9	37	Mullikarumbur ...	...	...	1,010	513	497
10	10	Mutharasanallur ...	...	...	2,690	1,340	1,350
11	9	Tazhur ...	...	...	1,148	572	576
12	14	Panayapuram ...	...	...	836	428	408
13	30	Periyakaruppur ...	...	..	1,010	490	520
14	3	Perugumani ...	...	...	2,536	1,268	1,268
15	1	Pettavoithalai ...	...	...	4,607	2,266	2,341
16	29	Perur ...	...	. .	564	286	278
17	35	Inam Podavur ...	...	...	1,451	728	723
18	34	Inam Puliyur ...	...	...	1,603	802	801
19	2	Sirugamani ...	...	...	5,124	2,607	2,517
20	6	Tiruchendurai ...	...	..	1,326	675	651
21	4	Thirupparaithurai ...	...	..	3,383	2,028	1,355
22	13	Thiruvalarsolai ...	...	...	1,415	697	718
23	16	Kilikkudu ...	18—10—59	16 Kilikkudu (R. V.)	697	847	350

Sl. No.	L. C. No.	Name of Panchayat	Date of formation	Location Code/Units of 1961 Census constituting the Panchayat formed after 31-8-1960	Persons	Males	Females
1	2	3	4	5	6	7	8
		SRIRANGAM PANCHAYAT UNION—*(concld.)*					
24	15	Uthamacheri ...	13—10—59	15 Uthamaseri (R. V.)	1,181	577	604
25	33	Koppu ...	13—6—60	Koppu R V. Portion of Koppu (R V.) Comprising S. Nos. 1—99	7,510	3,788	3,722
		Ettarai H/O Koppu R. V. ...	13—6—60	Koppu R. V. Portion of the Koppu R. V. Comprising of S.F. Nos. 100 to 171 and S. F. Nos. 178 to 221	...	...	...
		Posampatti V/O Koppu ...	...	Koppu R. V. Portion of Koppu (R.V.) Comprising of S. F. Nos. 172—177 and 222 to 359	...	...	...
		MANIGANDAM PANCHAYAT UNION					
		City Panchayat —NIL					
		Village Panchayats					
1	86	Adavathur ...	...	...	7,663	3,843	3,820
2	88	Kumaravayalur ...	...	...	1,140	587	553
3	40	Nachikurichi ...	...	40 Nachikurichi 42 Chola ganallur	1,470 653	748 302	722 351
4	39	Somarasampettai ...	...	...	2,593	1,258	1,335
5	70	Thayanur ...	...	...	4,031	2,045	1,986
6	41	Uyyakondan Tirumalai ...	...	...	2,708	1,354	1,354
7	77	Ammapettai ...	13—10—59	77 Inam Ammapettai (R. V.)	1,689	874	815
8	74	Inam Ariyavur ...	13—10—59	74 Entire R. V. of Ariyalur	1,399	711	688
9	71	Kallikudi ...	13—10—59	71 Kallikudi R. V.	2,521	1,250	1,271
10	76	Periyanayagi Sathiram (Inam) ...	29—7—60	Entire R. V. of Periyanayagichatram	588	313	275
11	69	Pirattiyur ...	29—7—60	Entire R. V. of Pirathiyur excluding S. F. Nos. listed in the annexure	5,762	2,947	2,815
12	82	Paganur (Inam) ...	29—7—60	Entire R. V. of Paganur	1,277	639	638
13	81	Mathur (Inam) ...	do	Entire R. V. of Inam Mathur excluding S. F. Nos. 23, 101, 102, 103, 106 to 112.	911	473	438
				101 Olive lines	161	139	22

PANCHAYAT UNION

Sl. No.	L. C. No.	Name of Panchayat	Date of formation	Location Code Units of 1961 Census constituting the Panchayat formed after 31-3-1960	Persons	Males	Females
1	2	3	4	5	6	7	8
			MANIGANDAM PANCHAYAT UNION—(*concld.*)				
14	83	Nagamangalam (Inam) ...	29—7—60	Entire R. V. of Nagamangalam	542	274	268
15	88	Thirumalaisamudram ...	16—7—60	Entire R. V. of Thirumalaisamudram	505	250	255
16	80	Azhundur ...	16—7—60	33 Koppu R. V. Portion of Kuppu R. V. comprising of S. F. Nos. 160 to 171 and S. F. 178 to 221	1,606	797	809
				72 Koothapattu	341	162	179
17	79	Sethurapatti ...	16—7—60	Sethurapatti	1,014	523	491
18	86	Thuraikudi ...	16—7—60	56 Thirunedungulam village excluding S. Nos. 2/2, 85/2, 232/1, 232/2 and 233/3	245	111	134
19	73	Navalur (Inam) ...	16—7—60	87 Kozhukattaikudi	2,235	1,172	1,168
				Entire R. V. of Inam Navalur	231	118	113
20	85	Inam Mudikandam ...	16—7—60	Entire R. V. of Inam Mudikandam	503	240	263
				(89) Inam Olaiyur	439	221	218
21	84	Inam Mekudi ...	16—7—60	Entire R. V. of Inam Mekkudi	727	371	356
22	67	K. Sathanur ...	29—7—60	67 Entire R. V. of K. Sathanur	2,295	1,176	1,119
				68 Punjaipur (excluding K. Sathanur S. Nos. 307 to 315, 316/2, 317/2, 318, 319 and 320)	865	689	176
23	78	Inam Kulathur ...	1—9—60	Inam Kulathur R.V. excluding S. Nos. 192, 196, 291, 292, 293, 1, 295 and 416	4,472	2,254	2,218
			TIRUVARAMBUR PANCHAYAT UNION				
			City Panchayats				
1	63	Alathur ...	...	...	7,998	3,955	4,043
2	66	Ponmalai ...	...	...	23,560	12,082	11,478
			Village Panchayats				
1	18	Arasangudi ...	...	...	1,837	640	697
	46	Ariyamangalam ...	...	...	5,472	2,768	2,704
3	90	Gundur ...	...	...	1,825	904	921
4	61	Kizhakalkandarkottai ...	...	...	1,014	519	495

PANCHAYAT UNION

Sl. No.	L. C. No.	Name of Panchayat	Date of formation	Location Code/Units of 1961 Census constituting the Panchayat formed after 31st March 1960		Persons	Males	Females
1	2	3	4	5		6	7	8
		TIRUVARAMBUR PANCHAYAT UNION—(*concld.*)						
5	62	Kizhakurichi ...	...	...		1,680	810	870
6	21	Kizhamullakudi ...	...	...		1,111	514	567
7	17	Kiliyur ...	...	...		1,431	695	736
8	52	Kuthapar ...	...	...		2,454	1,291	1,163
9	47	Kuvalakudi ...	...	...		1,494	761	733
10	19	Nadarajapuram ...	...	...		931	470	461
11	59	Navalpattu ...	...	...		1,499	714	785
12	22	Panayakurichi ...	...	...		823	424	399
13	49	Papparkurichi ...	...	...		3,042	1,545	1,497
14	55	Puthalapettai ...	...	...		1,797	857	940
15	60	Sozhamadur ...	...	...		1,100	575	525
16	58	Thuvakudi ...	...	...		2,965	1,495	1,470
17	51	Tiruvarambur ...	...	...		4,003	2,008	1,995
18	20	Vergur ...	...	...		2,242	1,115	1,127
19	96	Asur ...	13—10—59	96	Entire R. V. of Asur	918	446	472
20	100	Suriyur ...	13—10—59	100	Inam Suriyur (R. V.)	1,781	929	852
21	45	Ulkadai Ariyamangalam ...	13—10—59	45	Ulkadai Ariyamangalam (R. V.)	1,725	874	851
22	53	Krishnasamudram ...	16— 7—60	53	Inam Krishnasamudram (excluding S. Nos. 199 52, 53, 54, 55, 56 & 57)	629	307	322
					Sembankulam L. C. No. 54	37	20	17
23	57	Valavandankottai ...	16— 7—60	57	The entire R. V. of Valavandankottai excluding S. Nos. 3/2, 4/2, 6/3, 10, 1 10/2, 10/3, 10/4, 447 and 448	1,514	739	775
24	56	Tirunedungulam ...	16— 7—60		Tirunedungulam (V) excluding S. Nos. 2/2, 34/3, 232/1, 232/2 and 233/3	1,037	501	536
25	25	Pandamangalam ...	16— 7—60		Pandamangalam village from S. Nos. 1 to 244 and parts of Thamalvarubayam and Chinthamani villages	601	324	277
26	48	Ellakudi ...	3—9—60		Entire R. V. of Ellakudi	694	347	347
					Agaram (50)	370	192	178

PANCHAYAT UNION

Sl. No.	L. C. No.	Name of Panchayat		Date of formation	Location Code/Units of 1961 Census constituting the Panchayat formed after 31-3-1960	Persons	Males	Females
1	2	3		4	5	6	7	8
					TIRUVARAMBUR PANCHAYAT UNION—*(concld.)*			
27	99	Kandalur	...	16—7—60	Entire R. V. of Kandalur	411	197	214
					98 Elanthaipatti	449	230	219
28	92	Kumbakudi	...	16—7—60	Entire R.V. of 91 Inam Velangudi	172	87	85
					92 Kumbakudi	298	161	137
29	95	Pazhangangudi	...	...	Entire R. V. of Palanganangudi	603	309	294
					Poolangudi (94)	128	70	58
					Inam Theneripatti (97)	501	269	232
					Ulundunni (93)	48	23	25
30	44	K. Abhishekapuram	...	5—12—60	K. Abhishekapuram (Port) consisting of S. F. Nos. 7 to 17, 119 to 125, 127 to 155, 157 to 167, 173 to 237, 262 to 2 6 excluding the Railway and Central Government Properties S. Nos. as per list appended	3,950	2,085	1,865
					Puthur (Part) consisting of S. Nos. (L.C. 43) 21 to 111, 251 and 252	92	49	43

VILLAGE

TIRUCHIRAPALLI

Location Code Number	Name of Village/Panchayat			Area in Sq. Miles	Occupied Residential Houses		Total No. of Persons Enumerated		
					No. of Houses	No. of Households	Total	Males	Females
1	2			3	4	5	6	7	8
1	Pettavaithalai	...	P. M. D. Rly. Pt. R. Pw.Cs.	3·23	1,062	1,065	4,607	2,266	2,341
2	Sirugamani	...	P. M. H. D. Hos. Rly. R. Tk. E. Pw. Tk. E.	4·86	1,228	1,231	5,124	2,607	2,517
3	Perugamani	...	P. L. Rly. R. Pw. Tk.	1·99	611	611	2,536	1,268	1,268
4	Thirupparaithurai	...	P. M. H. C. L. D. Mcw. Rly. R. E. Tel. Pw. Tk.E.	2·09	600	638	3,383	2,028	1,355
5	Andanallur	...	P. D. Hos. Mp. Rly. R. Pw. Tk. E. Cs.	3·36	729	733	3,228	1,621	1,607
6	Thiruchendurai	...	P. M. L. Rly. R. Pw. Tk.E.	0·62	299	299	1,326	675	651
7	Kadiakurichi	...	P. Rly. R. Pw. Tk. E. Cs.	0·41	101	101	458	226	232
8	Allur	...	P. Rly. R. Pw. Tk. E. Cs.	1·60	485	485	2,154	1,033	1,121
9	Pashur	...	P. Rly. R. Pw. Tk. E.	0·80	260	260	1,148	572	576
10	Mutharasanallur	...	P. M. Rly. R. Pw. Tk. E. Cs.	1·80	607	639	2,690	1,340	1,350
11	Melur	...	P. R. Pw. Tk. E.	2·05	55	55	203	103	100
13	Thiruvalarsolai	...	P. R. Pw. Tk. E. Cs.	1·47	350	350	1,415	697	718
14	Panayapuram	...	P. R. Tk.	1·33	215	215	836	428	408
15	Uthamaseri	...	P. R. Tk.	2·00	310	366	1,181	577	604
16	Kilikkudu	...	P. R. Tk.	0·73	178	180	697	347	350
17	Kiliyur	...	P. R. Pw.	3·35	293	293	1,431	695	736
18	Arasangudy	...	P. D. R. Pw.	2·04	343	343	1,337	640	697
19	Natarajapuram	...	P. R. E. Cs.	2·13	198	223	931	470	461
20	Vengur	...	P. R.	2·37	533	539	2,242	1,115	1,127
21	Kilamullakudy	...	P. R.	1·34	255	308	1,111	544	567
22	Panayakurichi	...	P. R.	1·00	206	206	823	424	399
24	Kambarasampettai	...	P. Rly. R. Pw. Tk. E.	2·14	497	531	2,356	1,186	1,170
25	Pandamangalam	...	P. R. Pw.	1·50	139	139	601	324	277
26	Malliampattu	...	P. R. Pw.	1·32	519	527	2,195	1,083	1,112
27	Maruthandakurichi	...	P. R. Pw.	1·87	536	539	2,248	1,109	1,139
28	Mekkudi	...	P. R. Pw.	1·54	271	271	1,094	511	583
29	Perur	...	P. R. Pw.	0·64	127	127	564	286	278
30	Periakaruppur	...	P. R. Pw.	0·72	223	223	1,010	490	520
31	Kulumani	...	P. D. R. Tel. S. Pw. E.	1·67	521	535	2,498	1,228	1,270
32	Kodiyalam	...	P. M. R. Pw. E.	1·89	685	700	2,922	1,429	1,493
33	Koppu	...	P. H. R. Pw.	4·21	1,494	1,551	7,510	3,788	3,722
34	Puliyur	...	P. R. Pw.	1·89	302	302	1,603	802	801
35	Pothavur	...	P. R. Pw.	1·72	254	283	1,451	728	723
36	Adavathur	...	P. Rhc. R. Pw.	5·53	1,599	1,607	7,663	3,843	3,820

DIRECTORY

TALUK—(contd.)

Scheduled Castes		Scheduled Tribes		Literate and Educated Persons		Total Workers (A-I to A-IX)		A–I		A–II	
M	F	M	F	M	F	M	F	M	F	M	F
9	10	11	12	13	14	15	16	17	18	19	20
211	238	...	...	1,019	271	1,380	746	361	125	21	8
558	529	...	...	1,398	547	1,505	496	218	54	77	87
174	163	...	2	629	229	770	402	217	55	204	239
322	328	...	...	1,271	288	799	196	299	85	130	17
388	424	...	...	922	395	884	363	295	182	198	137
106	112	...	...	367	211	360	114	44	2	100	75
101	117	...	...	82	17	129	92	72	58	27	33
338	337	...	...	490	229	494	133	67	12	181	48
310	307	...	..	168	104	325	21	142	5	105	11
293	309	...	...	715	346	771	224	102	12	159	140
...	...	...	...	49	8	62	27	1	...	32	15
...	...	...	...	338	105	430	162	83	17	133	22
...	...	...	...	79	12	262	189	19	1	104	87
94	92	...	...	236	75	398	299	250	175	113	119
75	72	...	...	196	48	225	142	167	66	8	44
253	275	...	...	359	121	417	119	195	13	158	90
130	136	...	...	244	120	443	262	335	191	56	56
37	42	...	...	240	103	294	80	230	6	7	25
261	283	...	...	603	239	689	81	425	20	69	4
95	80	...	..	275	73	351	30	153	3	38	2
106	88	...	.	140	37	185	1	20	1	73	...
540	519	...	..	534	190	664	175	248	103	111	38
250	231	...	...	130	26	210	161	122	117	29	9
626	618	...	...	395	112	701	436	323	171	305	246
380	413	...	...	607	170	707	301	240	22	300	257
189	243	...	...	256	95	317	208	148	3	69	150
139	132	...	...	91	8	174	60	91	9	5	...
144	145	...	...	173	67	280	207	127	8	77	142
503	536	2	1	616	235	730	425	234	94	171	220
123	136	...	...	431	106	845	513	268	36	355	418
300	293	...	...	1,334	323	2,395	1,902	1,536	1,214	543	572
55	45	...	...	258	28	484	357	432	307	36	50
44	25	...	...	160	20	529	505	400	392	88	96
313	339	...	3	1,596	392	2,442	984	1,500	560	402	287

VILLAGE

TIRUCHIRAPALLI

Location Code Number	Name of Village/Panchayat		A–III		A–IV		A–V		A–VI	
			M	F	M	F	M	F	M	F
1	2		21	22	23	24	25	26	27	28
1	Pettavaithalai	...	46	3	121	89	224	5	38	...
2	Sirugamani	...	82	2	50	55	382	12	36	2
3	Perugamani	...	30	5	33	29	14	6	28	...
4	Thirupparaithurai	...	7	...	14	4	30	6	24	1
5	Andanallur	...	12	1	75	14	30	2	19	...
6	Thiruchendurai	...	1	...	12	5	29	...	7	...
7	Kadiakurichi	...	...	...	7	1	...	...	...	...
8	Allur	...	11	...	6	1	42	...	25	...
9	Pzshur	...	2	...	6	1	12	...	3	...
10	Mutharasanallur	...	19	1	79	20	105	...	17	3
11	Melur	...	1	...	1	1	14	10	4	...
13	Tiruvalarsolai	...	3	...	13	6	15	9	2	...
14	Panayapuram	...	14	8	12	1	4	3	5	...
15	Uthamaseri	...	5	...	2	1	1	2	3	...
16	Kilikkudu	...	8	...	3	5	6	3	6	...
17	Kiliyur	...	...	...	4	...	7	...	3	...
18	Arasangudy	...	5	...	18	8	2	1	...	...
19	Natarajapuram	...	...	...	2	4	...	...	3	...
20	Vengur	...	2	1	16	3	18	1	3	...
21	Kilamullakudy	...	2	...	4	...	20	...	...	...
22	Panayakurichi	...	...	...	31	...	8	...	3	...
24	Kambarasampettai	...	9	...	60	6	75	2	5	...
25	Pandamangalam	...	...	...	1	1	6	...	...	...
26	Malliampattu	...	...	...	...	2	20	1	...	...
27	Maruthandakurichi	...	17	...	15	4	27	...	5	...
28	Mekkudi	...	5	...	1	2	20	1	3	...
29	Perur	...	8	...	...	...	2	...	2	...
30	Periakaruppur	...	3	5	12	18	8	4	6	...
31	Kulumani	...	27	4	59	32	39	5	3	...
32	Kodiyalam	...	15	...	19	5	27	...	6	...
33	Koppu	...	19	...	46	26	49	2	32	16
34	Puliyur	...	...	...	...	...	2	...	...	...
35	Pothavur	...	...	...	29	14	3	1	...	...
36	Adavathur	...	20	3	60	37	151	2	23	1

DIRECTORY

TALUK—(contd.)

A–VII		A–VIII		A–IX		B–X Non-workers		Name of the Panchayat in which it is now included with the date of inclusion with other components if any
M	F	M	F	M	F	M	F	
29	30	31	32	33	34	35	36	37
98	2	29	...	442	514	886	1,595	...
135	17	124	...	401	267	1,102	2,021	...
52	27	78	...	114	41	498	866	...
45	...	20	...	230	83	1,229	1,159	...
35	5	55	...	165	22	737	1,244	...
25	2	30	...	112	30	315	537	...
6	...	5	...	12	...	97	140	Kadiakurichi (P) merged with L.C. No. 28
19	8	28	...	115	64	539	988	...
7	3	6	...	42	1	247	555	...
56	8	63	...	171	40	569	1,126	...
3	...	1	...	5	1	41	73	...
13	1	2	...	166	107	267	556	...
7	...	...	...	97	89	166	219	...
3	2	...	...	21	...	179	305	Uthamaseri (P) 13–10–59 Koppu Revenue Village portion of Koppu
7	8	...	...	20	16	122	208	Kilikudu (P) 13–10–59
6	2	3	...	41	14	278	617	...
7	...	...	...	20	6	197	435	...
6	...	1	...	45	45	176	381	...
19	4	6	...	131	48	426	1,046	...
16	5	11	...	107	20	193	537	...
9	...	9	...	32	...	239	398	...
26	5	25	...	105	21	522	995	...
10	...	...	...	42	34	114	116	Pandamangalam (P) 16–7–60 from S. No. 1—244 and parts of Thamalvarupayam and Chintamani villages
17	5	6	...	30	11	382	676	...
37	13	8	...	58	5	402	838	...
18	14	1	...	52	38	194	375	Mekkudi (P) included with L.C. No. 7
7	...	1	...	58	51	112	218	...
6	...	4	...	37	30	210	313	...
61	16	9	...	127	54	498	845	...
34	7	3	...	118	47	584	980	...
61	16	2	...	107	56	1,393	1,820	Koppu (P) 13–6–60 Comprising S. Nos. 1—99
10	...	1	...	3	...	318	444	...
4	...	...	...	5	2	199	218	...
85	6	9	2	192	86	1,401	2,836	...

VILLAGE

TIRUCHIRAPALLI

Location Code Number	Name of Village/Panchayat			Area in Sq. Miles	Occupied Residential Houses		Total No. of Persons Enumerated		
					No. of Houses	No. of Households	Total	Males	Females
1	2			3	4	5	6	7	8
37	Mullikarumbur	...	P. R. Pw.	0·90	208	208	1,010	513	497
38	Kumaravayallur	...	P. R. Pw.	1·24	224	224	1,140	587	553
39	Somarasampettai	...	P. M. L. Hos. Mcw. R. S. Pw. E.	0·95	590	626	2,593	1,258	1,335
40	Nachikurichi	...	P. R. Pw. E.	1·22	132	147	1,470	748	722
41	Uyyakondanthirumalai	...	P. R. Pw. E.	0·95	602	639	2,708	1,354	1,354
42	Cholanganallur	...	P. R. Pw.	0·66	341	341	653	302	351
43	Puthur	...	R. Pw.	0·72	23	23	92	49	43
45	Ulkadai Ariamangalam	...	P. R. Pw. E.	0·29	472	472	1,725	874	851
46	Aariamangalam	...	P. T. L. Mcw. Rly. R. Pw. Ei. E.	2·22	1,310	1,311	5,472	2,768	2,704
47	Kuvalakudi	...	P. R. Pw. E.	1·22	316	325	1,494	761	733
48	Ellakudi	...	P. R. Pw. E.	0·68	164	168	694	347	347
49	Pappakurichi	...	P. R. Pw. E.	1·92	781	783	3,042	1,545	1,497
50	Agaram	...	P. R. Pw.	0·99	65	65	370	192	178
51	Thiruvarambur	...	P. M. H. L. D. Hos. Rly. R. Pw. E.	1·61	916	919	4,003	2,008	1,995
52	Koothappar	...	P. R. Pw.	3·64	510	522	2,454	1,291	1,163
53	Krishnasamudram	...	P. R. Pw.	1·39	155	155	629	307	322
54	Sembangulam	...	R. Pw.	0·94	12	12	37	20	17
55	Pathalapettai	...	P. R. Pw.	5·07	412	435	1,797	857	940
56	Tirunedungulam	...	P. Hos. R. Pw.	5·16	225	254	1,037	501	536
57	Valavandankottai	...	P. R. Pw. Tk.	5·19	362	362	1,514	739	775
58	Thuvakudi	...	P. R. Pw. Tk. Cs.	7·52	725	729	2,965	1,495	1,470
59	I. Navalpattu	...	P. R. Pw. Tk.	6·68	328	328	1,499	714	785
60	Solamadevi	...	P. R. Pw. Tk..	3·38	217	224	1,100	575	525
61	Keelakalakandarkottai	...	P. M. L. D. R. S. Pw. Tk.E.	0·94	166	219	1,014	519	495
62	Kilakurichi	...	P. R. Pw. Tk.	3·99	378	378	1,680	810	870
63	Alathur	...	P. M. H. L. D. Hos. Rhc. Mcw. R. Tel. S. Pw. Tk. E. Cs.	2·14	1,801	1,871	7,998	3,955	4,043
64	Varaganeri	...	R.	2·17					UNIN
67	Sathanur	...	P. M. H. D. Hos. Mcw. Mp. Rly. R. Tel. S. Pw. E.	6·96	456	456	2,295	1,176	1,119
68	I. Panjappur	...	P. R. Pw.	1·44	81	81	365	189	176
69	Pirathiyur	...	P. R. Pw. E. Cs.	4·90	1,266	1,284	5,762	2,947	2,815
70	Thayanur	...	P. M. R. Tel. Pw. Tk. Ei. E.	4·95	884	884	4,031	2,045	1,986
71	Kallikudi	...	P. R. Pw.	6·43	570	577	2,521	1,250	1,271

DIRECTORY

TALUK—(contd.)

Scheduled Castes		Scheduled Tribes		Literate and Educated Persons		Total Workers (A-I to A-IX)		A-I		A-II	
M	F	M	F	M	F	M	F	M	F	M	F
9	10	11	12	13	14	15	16	17	18	19	20
150	146	...	...	243	55	329	149	193	56	118	92
255	255	...	...	127	38	343	252	55	...	218	234
278	280	...	...	628	261	775	374	182	38	275	285
244	222	...	...	337	115	420	258	192	126	88	101
229	198	...	...	806	428	840	211	284	3	99	69
98	125	...	...	93	14	183	65	81	3	3	1
25	23	...	...	33	4	24	19	3	...	15	19
...	...	...	...	480	179	588	164	11	...	3	1
453	433	...	...	1,675	824	1,591	476	144	42	87	45
...	...	...	...	361	100	443	203	209	92	69	7
166	158	...	...	238	41	226	18	106	2	6	...
295	175	...	...	728	204	925	376	217	86	93	8
8	6	...	...	140	61	121	10	49	2	4	...
400	398	...	...	943	303	1,162	505	217	22	359	335
183	176	...	...	735	197	787	233	448	35	177	156
200	193	...	...	90	11	199	110	112	19	74	85
1	1	...	...	2	...	12	10	...	...	11	8
259	274	...	...	358	125	543	125	447	55	40	49
191	202	...	...	208	45	357	169	196	55	102	109
186	162	...	...	236	72	464	176	362	158	61	13
108	112	...	...	492	115	1,022	700	436	134	35	65
28	44	...	...	303	92	439	105	342	48	25	5
169	164	...	...	333	40	344	134	234	5	68	124
213	199	...	...	305	105	278	96	142	76	23	2
273	295	...	...	387	159	508	281	233	116	145	105
467	430	...	...	2,702	1,680	1,947	351	208	27	139	22
HABITED											
418	385	...	...	207	15	638	377	428	275	159	96
24	20	...	...	48	3	126	1	84	...	14	1
458	447	...	...	1,455	603	1,353	237	215	13	118	33
148	83	...	...	581	253	1,291	281	758	143	170	49
219	232	...	...	366	85	718	167	269	28	165	45

VILLAGE

TIRUCHIRAPALLI

Location Code Number	Name of Village/Panchayat	A-III		A-IV		A-V		A-VI	
		M	F	M	F	M	F	M	F
1	2	21	22	23	24	25	26	27	28
37	Mullikarumbur	...	...	3	...	...	...	...	...
38	Kumaravayallur	1	...	...	...	13	6	...	...
39	Somarasampettai	4	...	28	4	82	13	6	...
40	Nachikurichi	17	...	1	4	66	4	...	...
41	Uyyakondanthirumalai	12	...	25	1	138	17	10	1
42	Cholanganallur	9	3	2	...	16	...	4	...
43	Puthur	...	...	...	...	...	...	2	...
45	Ulkadai Ariamangalam	3	1	95	64	225	48	6	2
46	Aariamangalam	20	3	25	22	628	101	29	2
47	Kuvalakudi	...	...	17	...	15	...	1	...
48	Ellakudi	4	...	7	...	10	...	1	...
49	Pappakurichi	21	3	21	5	163	14	19	...
50	Agaram	2	...	...	...	9	...	2	...
51	Thiruvarambur	23	5	17	25	124	26	28	3
52	Koothappar	...	5	1	6	4	34	3	9
53	Krishnasamudram	...	3	1	2	...	...	...	...
54	Sembangulam	...	1	1	...	...	...	...	...
55	Pathalapettai	...	2	...	13	1	4	...	8
56	Tirunedungulam	...	9	...	2	...	2	...	...
57	Valavandankottai	...	...	...	6	...	4	1	4
58	Thuvakudi	...	262	147	36	74	172	259	4
59	I. Navalpattu	...	8	1	9	8	13	...	2
60	Solamadevi	...	3	...	1	1	5	1	1
61	Keelakalakandarkottai	...	3	7	...	...	27	...	6
62	Kilakurichi	...	11	1	1	1	23	1	2
63	Alathur	...	18	4	40	5	645	10	72
64	Varaganeri	...							
67	Sathanur	...	1	1	2	1	17	...	9
68	I. Panjappur	...	...	...	8	...	3	...	9
69	Pirathiyur	...	135	65	108	1	403	85	30
70	Thayanur	...	...	...	26	3	84	6	12
71	Kallikudi	...	24	22	6	2	148	38	20

UNIN

1

3

...

DIRECTORY

TALUK—(contd.)

A–VII		A–VIII		A–IX		B–X Non-workers		Name of the Panchayat in which it is now included with the date of inclusion with other components if any
M	F	M	F	M	F	M	F	
29	30	31	32	33	34	35	36	37
3	...	...	...	12	1	184	348	...
17	1	3	...	36	11	244	301	...
51	15	19	...	128	19	483	961	...
16	9	3	...	37	14	328	464	Nachikurichi (P) included with L.C. No. 42
64	19	38	...	170	101	514	1,143	...
5	2	3	...	60	56	119	286	Cholanganallur (P) merged with L.C. No. 40
...	...	1	...	3	...	25	24	Puthur (P) 5-12-60 merged with L.C. No. 44
102	13	44	1	99	34	286	687	Ulkadai Ariyamangalam (P) 13-10-59
172	41	93	1	393	219	1,177	2,228	...
5	...	8	...	119	104	318	530	...
6	2	3	...	83	14	121	329	Ellakudi (P) 3-9-60 included with L.C. No. 50
65	20	29	...	297	240	620	1,121	...
1	1	1	...	53	7	71	168	Agarm (P) 3-9-60 merged with L.C. No. 48
103	26	115	31	176	32	846	1,490	...
22	3	8	...	78	31	504	930	...
5	2	...	...	3	3	108	212	Krishnasamudram (P) 16-7-60 (excluding S. Nos. 199, 52, 53, 54, 55, 56 and 57) included with L. C. No. 54
...	...	...	...	...	1	8	7	Sembangulam (P) 16-7-60 merged with L. C. No. 53
7	3	2	...	20	17	314	815	...
6	...	3	...	37	5	144	367	Tirunedungulam (P) 16-7-60 excluding S. Nos. 2/2, 34/2, 232/1, 232/2, 233/3
7	1	7	...	13	3	275	599	Valavandankottai (P) 16-7-60 excluding S. Nos. 3/2, 4/2, 6/3, 10/1, 10/2, 10/3, 10/4, 447 and 448
22	4	10	...	45	17	473	770	...
6	...	3	...	31	43	275	680	...
7	...	2	...	23	3	231	391	...
7	6	15	...	55	5	241	399	...
4	3	16	...	73	54	302	589	...
136	26	164	1	525	255	2,008	3,692	...
HABITED								...
2	1	11	...	9	2	538	742	Sathanur (P) 29-7-60 included with L.C. No. 68 Punjappur excluding K. Sathanur S. No. 307—315, 316/2, 317/2, 318, 319 and 320
...	...	...	...	8	...	63	175	I Punjappur (P) 29-7-60 merged with L. C. No. 67
55	...	56	1	233	36	1,594	2,578	Pirathiyur (P) 29-7-60 excluding S. Nos. listed in the annexure
6	...	30	...	205	80	754	1,705	...
19	2	8	...	59	30	532	1,104	Kallikudi (P) 13-10-59

VILLAGE

TIRUCHIRAPALLI

Location Code Number	Name of Village/Panchayat			Area in Sq. Miles	Occupied Residential Houses		Total No. of Persons Enumerated		
					No. of Houses	No. of Households	Total	Males	Females
1	2			3	4	5	6	7	8
72	Kottapattu	...	P. R. Pw.	5·78	76	76	341	162	179
73	Navalur	...	P. R. Pw.	4·34	494	494	2,335	1,172	1,163
74	Ariyalur	...	P. Tel. Pw.	2·51	279	279	1,399	711	688
75	Ulkadai Ariyavur	...	Tel. Pw.	0·06					UNIN
76	Inam Periyanayagichatram	...	L. R. Tel. Pw.	0·65	117	123	588	313	275
77	Ammapettai	...	P. R. Tel. Pw. E.	1·86	321	321	1,689	874	815
78	Kulathur	...	P. M. L. Rly. R. Pw. Tk. E.	7·96	750	964	4,472	2,254	2,218
79	Sethurapatti	...	P. R.	4·78	211	211	1,014	523	491
80	Alundore	...	P. R.	4·59	296	330	1,606	797	809
81	Mathur	...	P. R.	2·76	152	165	911	473	438
82	Paganur	...	P. R.	2·95	264	268	1,277	639	638
83	Nagamangalam	...	P. R.	1·95	110	110	542	274	268
84	Mekkudi	...	P. R.	2·60	162	162	727	371	356
85	Mudikandam	...	P. R.	2·23	97	97	503	240	263
86	Thurakudi	...	P. R. Pw.	1·80	50	50	245	111	134
87	Kolukkattakudi	...	P. R. Pw.	1·36	40	40	231	118	113
88	Tirumalaisamudram	...	P. R. Pw.	2·16	112	112	505	250	255
89	Olaiyur	...	R. Pw.	1·86	85	85	439	221	218
90	Gundur	...	P. R. Pw.	5 55	386	86	1,825	904	921
91	Velandangudi	...	R. Pw.	2·18	36	36	172	87	85
92	Kumbakudi	...	P. R. Pw.	1·90	70	70	298	161	137
93	Ulundunni	...	R. Pw.	...	16	16	48	23	25
94	Poolangudi	...	P. R. Pw.	1·53	40	41	128	70	58
95	Palanganangudi	...	P. R. Pw.	5·34	149	153	603	309	294
96	Asur	...	P. R. Pw.	4·21	204	221	918	446	472
97	Theneripatti	...	P. R. Pw.	2·94	104	104	501	269	232
98	Elandapatti	...	P. R. Pw.	1·46	104	104	449	230	219
99	Kandalur	...	P. R. Tel. Pw.	1·98	93	93	411	197	214
100	Suriyur	...	P. R. Tel. Pw.	12·02	391	391	1,781	929	852
101	Clive lines (Military Area) Trichy	...	...	...	10	10	161	139	22
			Total	**246·98**	**35,996**	**37,009**	**163,859**	**82,446**	**81,413**

DIRECTORY

TALUK—(contd.)

Scheduled Castes		Scheduled Tribes		Literate and Educated Persons		Total Workers (A-I to A-IX)		A-I		A-II	
M	F	M	F	M	F	M	F	M	F	M	F
9	10	11	12	13	14	15	16	17	18	19	20
54	33	...	...	5	...	115	95	95	90	9	5
204	197	...	...	419	54	774	535	504	428	93	101
66	62	...	...	135	11	488	489	329	345	80	131
HABITED											
73	68	...	...	95	6	217	153	88	95	28	49
180	145	...	...	306	86	615	211	283	91	39	59
245	364	...	...	1,020	214	1,474	655	430	284	52	81
204	175	...	...	77	8	377	301	226	216	115	84
254	272	...	...	93	13	591	534	490	488	28	29
51	52	...	...	98	19	311	45	242	37	20	6
143	160	...	...	236	38	443	361	242	281	43	73
24	26	...	...	81	9	190	196	144	161	5	9
108	112	...	...	22	...	272	261	213	123	38	133
5	2	...	...	32	5	145	111	106	84	16	18
70	75	...	...	23	7	65	83	56	13	1	67
43	41	...	...	38	2	79	53	76	25	1	23
39	39	...	...	18	...	198	220	174	194	10	18
35	39	...	...	30	8	169	160	160	156	...	3
297	300	...	...	311	55	580	441	338	231	148	194
20	26	...	...	19	1	59	15	35	1	23	5
38	24	...	...	44	10	116	12	101	9	8	2
14	16	...	...	3	1	22	...	22	...	...	...
31	24	...	...	13	...	57	5	50	5	1	...
60	60	...	...	122	13	209	29	164	14	8	3
37	49	...	...	144	14	301	37	288	27	...	...
13	9	...	...	130	19	186	39	95	1	20	...
...	...	...	...	55	3	167	2	163	...	2	2
56	72	...	...	16	4	161	142	92	55	68	86
88	73	...	...	138	12	741	581	691	540	5	2
10	...	...	...	124	13	128	...	...	...	...	...
16,066	**15,960**	**2**	**6**	**35,888**	**12,202**	**49,897**	**22,812**	**22,118**	**9,772**	**8,308**	**7,091**

VILLAGE

TIRUCHIRAPALLI

Location Code Number	Name of Village/Panchayat		A-III		A-IV		A-V		A-VI	
			M	F	M	F	M	F	M	
1	2		21	22	23	24	25	26	27	28
72	Kottapattu	...	...	...	...	...	6	...	...	...
73	Navalur	...	1	...	41	...	64	1	16	...
74	Ariyalur	...	...	...	18	5	44	1	3	1
75	Ulkadai Ariyavur	...								UNIN
76	Inam Periyanayagichatram	...	1	2	61	3	9	...	5	...
77	Ammapettai	...	1	5	186	41	23	...	17	...
78	Kulathur	...	30	10	361	176	204	30	22	...
79	Sethurapatti	...	...	...	4	...	13	...	2	...
80	Alundore	...	...	...	15	...	29	3	3	1
81	Mathur	...	...	...	15	...	17	2	4	...
82	Paganur	...	7	2	43	2	42	...	42	...
83	Nagamangalam	...	5	14	17	5	1	...	4	...
84	Mekkudi	...	15	5	1	...	1	...	...	...
85	Mudikandam	...	2	1	9	1	1	...	...	...
86	Thurakudi	...	1	...	...	...	...	...	...	...
87	Kolukkattakudi	...	...	...	2	5	...	...	...	...
88	Tirumalaisamudram	...	...	...	1	2	6	3	...	...
89	Olaiyur	...	...	...	...	...	1	...	...	...
90	Gundur	...	3	...	5	...	35	2	4	...
91	Velandangudi	...	...	...	...	...	...	...	...	...
92	Kumbakudi	...	...	...	...	...	5	...	...	...
93	Ulundunni	...	...	...	...	...	...	...	...	...
94	Poolangudi	...	...	...	5	...	...	...	...	...
95	Palanganangudi	...	...	...	8	...	2	...	2	1
96	Asur	...	...	...	4	...	...	...	1	...
97	Theneripatti	...	3	...	5	...	...	...	...	...
98	Elandapatti	...	...	...	1	...	...	...	...	...
99	Kandalur	...	...	...	...	...	...	...	...	...
100	Suriyur	...	...	...	10	1	7	9	...	...
101	Clive lines (Military Area) Trichy	...	...	...	...	...	...	...	...	...
	Total	...	**1,043**	**338**	**2,130**	**862**	**4,975**	**762**	**735**	**39**

DIRECTORY

TALUK—(contd.)

A–VII		A–VIII		A–IX		B–X Non-workers		Name of the Panchayat in which it is now included with the date of inclusion with other components if any
M	F	M	F	M	F	M	F	
29	30	31	32	33	34	35	36	37
2	...	...	...	3	...	47	84	Kottapattu (P) merged with L.C. No. 80
11	...	8	...	36	5	398	628	Navalur (P) 16–7–60
4	2	...	...	10	4	223	199	Ariyalur (P) 13–10–59
HABITED								...
9	...	1	...	15	4	96	122	Inam Perianayagichatram (P) 29–7–60
23	...	15	1	28	14	259	604	Ammapettai (P) 13–10–59
165	3	57	...	153	71	780	1,563	Kulathur (P) 1–9–60 excluding S. Nos. 191, 192, 291, 292, 293/1, 295 and 416
1	...	...	...	16	1	146	190	Sethurapatti (P) 16–7–60
4	1	...	..	22	12	206	275	Alundore (P) 16–7–60 Portion of Koppu (33) Comprising S. Nos. 100 to 171 and 178 to 221 included with L.C. No. 72
1	...	1	...	11	...	162	393	Mathur (P) 29–7–60 excluding S. Nos. 23, 101, 102, 103, 106 to 112 included with L.C.No.101
2	...	8	..	14	3	196	277	Paganur (P) 29–7–60
4	5	...	...	10	2	84	72	Nagamangalam (P) 29–7–60
1	...	...	...	3	...	99	95	Mekkudi (P) 16–7–60
...	1	...	...	11	6	95	152	Mudikandam (P) 16–7–60 included with L.C. No. 89
3	...	...	...	4	3	46	51	Thurakudi (P) 16–7–60 Thirunedungulam excluding S. Nos. 2/2, 35/2, 232/1, 232/2, 233/3 included with L.C. No. 87
...	...	...	...	...	...	39	60	Kolukkattakudi (P) 16–7–60 merged with L.C. No. 86
6	2	...	...	1	1	52	35	Thirumalisamudram (P) 16–7–60
1	1	...	...	7	...	52	58	...
1	4	2	...	44	10	324	480	...
...	...	...	...	1	9	28	70	Velandangudi (P) 16–7–60 merged with L. C. No. 92
...	...	...	..	2	1	45	125	Kumbakudi (P) 16–7–60 included with L.C. No. 91
...	...	...	.	..	..	1	25	Ulundunni (P) merged with L.C. No. 95
...	...	...	.	1	...	13	53	Poolangudi (P) merged with L.C. No. 95
7	...	1	...	17	11	100	265	Palanganangudi (P) included with L.C. Nos. 93, 94, 97
...	1	...	...	8	9	145	435	...
5	...	2	...	56	38	83	193	Theneripatti (P) merged with L.C. No. 95
...	...	...	...	1	...	63	217	Elandapatti (P) 16–7–60 merged with L.C. No. 99
...	1	...	...	1	...	36	72	Kandalur (P) 16–7–60 included with L.C. No. 98
5	3	...	...	23	26	188	271	...
...	...	...	...	128	...	11	22	Clive lines merged with L.C. No. 81
2,126	400	1,330	38	7,132	3,510	32,549	58,601	...

TOWN

TIRUCHIRAPALLI

Location Code Number	Name of Town		Area in Sq. Miles	Occupied Residential Houses		Total No. of Persons Enumerated		
				No. of Houses	No. of Households	Total	Males	Females
1	2		3	4	5	6	7	8
12	Srirangam (M) ...	P. M. H. L. D. Hos. Rhc. Mcw. Mp. Rly. R. Pt. Tel.S.Pw.Tk. Ea. E.Cs.B						
Locality 1	E. B. 1 ...	...	...	117	131	573	276	297
	2 ...	...	...	144	144	596	300	296
	3 ...	...	...	80	83	327	154	173
		Total	...	**341**	**358**	**1,496**	**730**	**766**
Locality 2	E. B. 6-A ...	...	...	122	122	424	213	211
	7 ...	...	...	74	132	564	269	295
	8 ...	...	...	87	129	658	323	335
		Total	...	**283**	**383**	**1,646**	**805**	**841**
Locality 3	E. B. 4 ...	...	...	78	100	435	232	203
	5 ...	...	...	89	127	523	263	260
	6-B ...	...	...	52	52	200	87	113
	9 ...	...	...	120	144	612	301	311
	10 ...	...	...	89	101	442	226	216
	15 ...	...	...	132	197	869	427	442
	16 ...	...	...	103	155	707	373	334
	17 ...	...	...	101	188	810	397	413
	18 ...	...	...	114	184	771	370	401
	19 ...	...	...	175	204	945	461	484
	20 ...	...	...	139	167	857	417	440
	21 ...	...	...	131	179	779	378	401
	22 ...	...	...	73	91	420	202	218
	23 ...	...	...	111	127	594	268	326
	24 ...	...	...	111	165	751	333	418
	25 ...	...	...	158	158	621	317	304
	26 ...	...	...	112	137	614	305	309
	27 ...	...	...	117	162	708	317	391
	28 ...	...	...	57	73	348	170	178
	29 ...	...	...	114	137	681	311	370
	30 ...	...	...	98	135	698	334	364
	31 ...	...	...	67	90	407	193	214
	32 ...	...	...	97	119	590	291	299
	33 ...	...	...	92	122	653	317	336
	34 ...	...	...	90	140	681	316	365
	35 ...	...	...	73	98	434	224	210

DIRECTORY

TALUK—(contd.)

Scheduled Castes		Scheduled Tribes		Literate and Educated Persons		Total Workers (A-I to A-IX)		A-I		A-II	
M	F	M	F	M	F	M	F	M	F	M	F
9	10	11	12	13	14	15	16	17	18	19	20
...	...	...	...	184	55	154	14	43	...	...	...
2	1	...	...	183	56	178	35	18	2	4	...
150	171	...	...	32	7	98	97	5	1	44	36
152	**172**	...	...	**399**	**118**	**430**	**146**	**66**	**3**	**48**	**36**
131	134	...	...	76	18	138	30	...	...	8	...
15	13	...	...	179	137	116	21	1	...	...	...
...	...	...	...	232	241	131	31	...	...	...	...
146	**147**	...	...	**487**	**396**	**385**	**82**	**1**	...	**8**	...
3	7	...	...	127	45	126	20	13	2	2	4
...	...	...	...	203	93	162	27	22	...	...	...
18	33	...	...	43	25	48	12	1	...	...	...
...	...	...	...	238	181	138	21	5	3	...	...
...	...	...	...	162	99	112	7	2	...	...	...
...	...	...	...	275	190	195	40	2	...	...	...
...	...	...	...	246	137	202	22	...	...	1	...
...	...	...	...	271	217	198	44	6	1	...	...
...	...	...	...	270	180	172	62	3	1	...	...
...	...	...	...	297	213	209	55	1	...	...	...
...	...	...	...	301	206	198	31	...	...	...	...
...	...	...	...	293	162	198	32	2	1	...	...
...	...	...	...	148	118	94	8	...	...	...	...
...	...	...	...	195	140	128	29	1	...	...	...
..	...	...	...	276	259	162	24	7	...	...	...
16	14	...	...	152	99	182	21	...	...	...	...
..	...	...	...	220	99	163	44	1	...	2	...
...	...	...	...	269	299	105	3	8	...	...	...
...	...	...	...	139	137	76	1	6	...	...	...
...	...	...	...	259	273	96	1	...	...	...	...
...	...	...	...	279	270	122	2	8	...	...	...
...	...	...	...	162	167	75	2	1	...	...	...
...	...	...	...	236	232	108	7	3	2	...	...
...	...	...	...	254	248	105	12	1	...	...	...
...	...	...	...	268	04	115	3	...	...	...	...
...	...	...	...	183	158	85	10	6	...	...	...

Location Code Number	Name of Town		A-III		A-IV		A-V	
			M	F	M	F	M	F
1	2		21	22	23	24	25	26
12	Srirangam (M)—(*contd.*)							
	Locality 1	E. B. 1 ...	12	...	...	...	18	5
		2 ...	24	...	4	...	38	...
		3 ...	6	5	...	...	2	8
		Total	**42**	**5**	**4**	**...**	**58**	**13**
	Locality 2	E. B. 6-A ...	17	2	1	2	26	13
		7 ...	...	...	3	1	15	3
		8 ...	3	...	1	3	18	...
		Total ...	**20**	**2**	5	6	**59**	**16**
	Locality 3	E. B. 4 ...	6	2	3	...	14	3
		5 ...	6	...	...	...	49	1
		6-B ...	1	...	...	...	10	7
		9 ...	2	1	3	2	22	2
		10 ...	5	...	3	...	27	1
		15 ...	4	...	35	11	34	5
		16 ...	8	...	1	...	34	...
		17 ...	2	1	3	4	45	9
		18 ...	4	...	1	4	25	9
		19 ...	4	...	5	...	38	4
		20 ...	28	4	5	...	40	3
		21 ...	9	...	2	...	49	5
		22 ...	1	...	5	1	10	...
		23 ...	8	2	1	...	24	2
		24 ...	8	...	2	...	45	7
		25 ...	5	1	17	1	33	3
		26 ...	5	...	4	...	36	13
		27 ...	...	...	...	...	7	...
		28 ...	2	...	...	...	2	...
		29 ...	2	...	...	...	7	...
		30 ...	2	...	...	1	2	...
		31 ...	2	...	...	...	8	...
		32 ...	1	...	...	...	1	...
		33 ...	4	...	1	...	10	...
		34 ...	2	...	...	...	14	...
		35 ...	1	...	2	3	7	...

DIRECTORY

TALUK—(contd.)

A-VI		A-VII		A-VIII		A-IX		B-X Non-workers	
M	F	M	F	M	F	M	F	M	F
27	28	29	30	31	32	33	34	35	36
...	...	31	8	3	...	47	1	122	283
6	...	10	4	5	...	69	29	122	261
24	43	3	4	1	...	13	...	56	76
30	**43**	**44**	**16**	**9**	...	**129**	**30**	**300**	**620**
9	...	21	6	2	...	54	7	75	181
4	4	18	4	15	...	60	9	153	274
2	...	11	...	21	1	75	27	192	304
15	**4**	**50**	**10**	**38**	**1**	**189**	**43**	**420**	**759**
25	2	15	6	15	...	30	1	106	183
12	...	21	12	12	...	40	14	101	233
8	...	7	...	2	...	19	5	39	101
6	2	12	4	20	...	68	7	163	290
11	1	15	3	11	1	38	1	114	209
4	...	47	7	20	...	49	17	232	402
9	3	31	7	21	...	97	12	171	312
6	1	52	5	16	...	68	23	199	369
6	5	37	1	21	1	75	41	198	339
35	...	25	8	24	...	77	43	252	429
33	3	35	6	22	...	35	15	219	409
22	3	36	2	20	...	58	21	180	369
3	...	13	...	9	...	53	7	108	210
2	...	30	4	20	...	42	21	140	297
6	...	20	3	34	...	40	14	171	394
8	3	23	3	14	...	77	10	135	243
12	1	55	16	12	...	36	14	142	215
4	...	7	2	35	...	44	1	212	388
...	...	17	...	13	...	36	1	94	177
2	...	13	...	30	...	42	1	215	369
7	...	12	...	26	...	65	1	212	362
1	...	7	...	17	...	39	2	118	212
1	1	5	...	38	...	59	4	183	292
2	3	14	...	20	1	53	8	212	324
4	...	8	...	32	2	55	1	201	362
3	...	19	1	22	...	25	6	139	200

Location Code Number	Name of Town			Area in Sq. Miles	Occupied Residential Houses		Total No. of Persons Enumerated		
					No. of Houses	No. of Households	Total	Males	Females
1	2			3	4	5	6	7	8
12	**Srirangam (M)—(*contd.*)**								
	Locality 3	E. B. 36	...	...	101	212	956	458	498
		37	...	...	105	114	570	246	324
		38	...	...	70	132	583	321	262
		39	...	...	96	132	614	306	308
		40-A	...	...	98	99	384	189	195
		41-A	...	...	12	12	74	38	36
		42	...	...	129	173	787	419	368
		43	...	...	130	135	550	275	275
		44	...	...	164	164	603	307	296
		45	...	...	191	208	794	394	400
		46	...	...	111	111	458	235	223
		47	...	...	193	193	755	374	381
		48	...	...	141	141	545	283	262
		49-A	...	...	65	65	267	138	129
			Total	...	4,299	5,443	24,090	11,813	12,277
	Locality 4	E. B. 11	...	...	78	110	479	233	246
	Locality 5	E. B. 12	...	...	146	160	636	337	299
		13-A	...	...	48	48	121	57	64
			Total	...	194	208	757	394	363
	Locality 6	E. B. 13-B	...	...	104	106	543	278	265
		14	...	...	86	95	481	255	226
			Total	...	190	201	1,024	533	491
	Locality 7	E. B. 40-B	...	...	80	80	671	303	368
		41-B	...		40	45	252	132	120
			Total	...	120	125	923	435	488
	Locality 8	E. B. 49-B	...		123	123	577	287	290
		41-C	...	...	36	38	161	83	78
			Total	...	159	161	738	370	368
	Locality 9	E. B. 41-D	...	...	36	38	166	77	89
	Locality 10	E. B 50	...	...	65	74	301	157	144
		51	...	...	89	101	440	239	201
		66-A	...	...	1	2	2	2	...
			Total	...	155	177	743	398	345
	Locality 11	E. B. 52	...	...	116	121	837	595	242
		53	...	...	135	145	719	341	378

DIRECTORY

TALUK—(contd.)

Scheduled Castes		Scheduled Tribes		Literate and Educated Persons		Total Workers (A-I to A-IX)		A-I		A-II	
M	F	M	F	M	F	M	F	M	F	M	F
9	10	11	12	13	14	15	16	17	18	19	20
...	...	...	...	367	383	171	5	11	...	...	...
...	...	...	...	187	183	111	11	2	...	...	...
...	...	...	...	258	175	133	14	...	...	...	...
...	...	...	...	235	155	157	10	1	...	...	...
...	...	...	...	130	112	82	7	...	...	...	...
...	...	...	...	36	26	19	...	...	...	...	...
1	...	...	...	309	184	208	50	5	...	3	3
...	...	...	...	195	108	145	24	...	...	1	...
136	154	...	...	124	25	177	103	...	...	1	...
11	8	...	...	143	112	248	68	5	2	...	...
209	206	...	...	95	18	138	127	...	...	5	1
26	19	...	...	217	110	253	106	1	...	11	14
42	49	...	...	114	32	186	150	1	...	18	4
...	...	...	...	77	19	90	35	...	...	1	...
462	490	...	...	8,253	6,193	5,692	1,250	125	12	48	26
...	...	...	...	165	70	129	11	1	...	...	...
...	...	...	...	221	89	197	33	5	2	...	2
...	...	...	...	34	25	39	2	...	...	...	...
...	...	...	...	255	114	236	35	5	2	...	2
3	2	...	...	181	84	167	8	2	...	...	...
...	...	...	...	153	64	114	14	2	1	...	...
3	2	...	.	334	148	281	22	4	1	...	...
...	4	...	.	258	323	107	15	5	...	...	...
...	...	...	.	109	86	66	6	...	...	1	...
...	4	...	...	367	409	173	21	5	...	1	...
...	...	...	...	221	196	116	18	1	...	1	...
3	1	...	...	56	36	38	9	...	...	...	...
3	1	...	...	277	232	154	27	1	...	1	...
...	...	...	...	48	49	40	9	...	...	...	...
4	6	...	...	60	26	102	23	...	...	1	...
...	...	...	...	94	19	171	74	1	...	1	4
1	...	...	...	1	...	2	...	...	...	...	...
5	6	...	...	155	45	275	97	1	...	2	4
9	15	...	...	488	24	195	33	...	...	3	...
...	...	...	...	269	230	148	17	13	...	1	...

Location Code Number	Name of Town		A-III		A-IV		A-V	
			M	F	M	F	M	F
1	2		21	22	23	24	25	26
12	Srirangam (M)—(*contd.*)							
	Locality 3	E. B. 36 ...	1	...	...	...	11	1
		37 ...	...	...	9	...	9	...
		38 ...	...	...	5	...	28	...
		39 ...	..	...	4	...	43	4
		40-A ...	2	...	1	...	17	...
		41-A ...	1	...	...	...	4	...
		42 ...	14	...	12	...	32	13
		43 ...	14	...	2	1	47	4
		44 ...	5	...	5	21	23	1
		45 ..	2	1	17	4	86	32
		46 ...	22	27	...	...	17	60
		47 ...	4	...	119	57	43	6
		48 ...	9	3	107	102	3	...
		49-A ...	2	...	35	24	9	3
		Total ...	198	42	409	236	970	198
	Locality 4	E. B. 11 ...	...	...	3	...	69	...
	Locality 5	E. B. 12 ...	4	...	30	1	40	4
		13-A ...	...	...	1	...	7	...
		Total ...	4	...	31	1	47	4
	Locality 6	E. B 13-B ...	2	...	2	...	49	...
		14 ...	...	..	1	...	42	...
		Total ...	2	..	3	...	91	...
	Locality 7	E. B. 40-B ...	..	...	...	.	8	...
		41-B ...	...	...	2	1	9	...
		Total ...	...	...	2	1	17	...
	Locality 8	E. B. 49-B ...	...	...	5	2	16	2
		41-C ...	...	...	4	1	6	1
		Total ...	...	...	9	3	22	3
	Locality 9	E. B. 41-D ...	3	...	3	...	4	2
	Locality 10	E. B. 50 ...	2	...	...	...	29	7
		51 ...	1	...	18	1	11	7
		66-A ...	...	...	...	...	...	...
		Total ...	3	...	18	1	40	14
	Locality 11	E. B. 52 ...	1	...	21	5	35	...
		53- ...	...	...	...	1	10	...

DIRECTORY

TALUK—(contd.)

A–VI		A–VII		A–VIII		A–IX		B–X Non-workers	
M	F	M	F	M	F	M	F	M	F
27	28	29	30	31	32	33	34	35	36
5	...	12	...	26	...	105	4	287	493
11	...	41	5	16	...	23	6	135	313
5	...	52	10	20	...	23	4	188	248
8	1	55	2	16	...	30	3	149	298
8	1	14	2	13	...	27	4	107	188
1	...	3	...	2	...	8	...	19	36
17	6	33	7	33	...	59	21	211	318
6	...	28	5	18	...	29	14	130	251
5	...	15	4	13	...	110	77	130	193
7	1	53	16	32	2	46	10	146	332
26	34	2	...	23	1	43	4	97	96
5	9	24	9	17	...	29	11	121	275
4	3	13	2	3	...	28	36	97	112
...	4	18	1	7	...	18	3	48	94
340	**87**	**939**	**153**	**765**	**8**	**1,898**	**488**	**6,121**	**11,027**
4	1	13	8	9	...	30	2	104	235
7	...	49	9	12	...	50	15	140	266
1	...	6	...	6	...	18	2	18	62
8	...	**55**	**9**	**18**	...	**68**	**17**	**158**	**328**
5	1	38	4	17	...	52	3	111	257
1	...	20	5	14	...	34	8	141	212
6	**1**	**58**	**9**	**31**	...	**86**	**11**	**252**	**469**
9	...	13	...	26	...	46	15	196	353
2	1	19	1	13	...	20	3	66	114
11	**1**	**32**	**1**	**39**	...	**66**	**18**	**262**	**467**
1	...	11	...	49	1	32	13	171	272
...	...	5	1	5	...	18	6	45	69
1	...	**16**	**1**	**54**	**1**	**50**	**19**	**216**	**341**
1	...	8	...	6	...	15	7	37	80
4	5	17	4	11	3	38	4	55	121
...	...	15	5	11	2	113	55	68	127
...	...	...	...	...	...	2	...	...	...
4	**5**	**32**	**9**	**22**	**5**	**153**	**59**	**123**	**248**
2	...	41	5	22	...	70	23	400	209
1	**4**	**20**	...	24	...	72	12	193	361

TOWN

TIRUCHIRAPALLI

Location Code Number	Name of Town			Area in Sq. Miles	Occupied Residential Houses		Total No. of Persons Enumerated		
					No. of Houses	No. of Households	Total	Males	Females
1	2			3	4	5	6	7	8
12	Srirangam (M)—(*contd.*)								
	Locality 11	E. B. 54	...	...	102	130	662	314	348
		55	...	...	123	153	690	343	347
		56	...	...	187	232	1,023	525	498
		57	...	...	96	121	497	236	261
		58-A	...	...	40	40	155	76	79
		66-B	...	...	56	88	396	184	212
		67-A	...	...	35	35	128	81	47
			Total	...	**890**	**1,065**	**5,107**	**2,695**	**2,412**
	Locality 12	E. B. 58-B	...	...	50	56	236	117	119
		59	...	...	95	101	458	242	216
		60	...	...	106	109	415	210	205
			Total	...	**251**	**266**	**1,109**	**569**	**540**
	Locality 13	E. B. 61	...	...	98	98	435	217	218
		62	...	...	118	136	560	275	285
		63	...	...	134	140	638	335	303
		64	...	...	115	152	680	325	355
		65	...	...	122	147	693	317	376
		66-C	...	...	45	45	259	116	143
			Total	...	**632**	**718**	**3,265**	**1,585**	**1,680**
	Locality 14	E. B. 67-B	...	...	102	102	406	186	220
			Town Total	**5·07**	**7,730**	**9,355**	**41,949**	**20,823**	**21,126**
23	Tiruchirapalli (M)		...	P. M. H. C. T. L. D. Hos. Rhc. Mcw. Mp. Rly. R. Pt. Tel. S. Pw. Tk. Ei. Ea. E. Vh. Cs. B.					
	Ward 1	E. B. 1-A	...	...	...	1	1	50	...	50
		1-B	...	...	....	62	62	339	158	181
		1-C	...	...	....	72	72	369	218	151
		11-A	...	...	...	124	124	437	239	198
		11-B	...	...	...	158	159	748	454	294
		11-C	...	...	...	113	116	505	247	258
		11-D	...	...	...	90	91	400	201	199
		11-E	...	...	...	91	92	409	191	218
		13-B (b)	...	...	...	63	63	184	53	131
		14-A (b)	...	...	...	80	90	965	758	207
		(Addl.) 14-A (a)	...	...	...	20	20	83	59	24

DIRECTORY

TALUK—(contd.)

Scheduled Castes		Scheduled Tribes		Literate and Educated Persons		Total Workers (A-I to A-IX)		A-I		A-II	
M	F	M	F	M	F	M	F	M	F	M	F
9	10	11	12	13	14	15	16	17	18	19	20
...	...	...	...	241	236	126	13	...	...	...	...
...	...	...	...	239	128	179	8	7	...	1	...
...	...	...	...	292	154	288	28	2	...	...	...
...	...	...	...	177	146	111	1	5	...	...	...
...	...	...	...	22	2	49	3	3	...	32	3
...	...	...	...	126	92	93	6	...	...	...	...
5	6	...	...	18	5	68	35	...	...	10	5
14	**21**	...	...	**1,872**	**1,017**	**1,257**	**144**	**30**	...	**47**	**8**
...	...	...	...	90	57	56	5	13	1	2	1
...	...	...	...	146	63	123	28	14	...	10	3
196	193	...	...	65	12	131	122	20	...	92	113
196	**193**	...	...	**301**	**132**	**310**	**155**	**47**	**1**	**104**	**117**
195	199	...	...	91	27	133	131	27	30	19	19
151	155	...	...	147	36	168	105	53	11	56	68
...	...	...	...	247	95	210	16	26	1	37	1
...	...	...	...	146	42	196	65	32	7	25	14
...	...	...	...	242	222	162	12	25	4	9	1
...	...	...	...	98	109	44	...	1	...	1	...
346	**354**	...	...	**971**	**531**	**913**	**329**	**164**	**53**	**147**	**103**
186	220	...	...	90	33	113	118	31	28	53	66
1,513	**1,610**	...	...	**13,974**	**9,487**	**10,388**	**2,446**	**481**	**100**	**459**	**362**
...	...	...	...	...	46	...	...	...	...	...	...
76	46	...	...	122	126	65	22	...	...	...	...
9	1	...	...	166	78	110	3	...	...	...	...
84	25	...	...	187	99	147	15	4	1	...	1
16	11	...	...	243	89	229	88	4	2	10	7
131	132	...	...	175	82	130	7	13	...	...	...
52	58	...	...	121	64	94	34	1	...	...	...
...	...	...	...	107	44	117	21	4	1	6	...
68	**11**	...	...	37	104	25	76	...	...	...	...
...	...	...	...	621	102	428	26	1	...	...	...
11	**9**	...	...	53	17	43	1	...	...	...	...

TOWN

TIRUCHIRAPALLI

Location Code Number	Name of Town		A-III		A-IV		A-V	
			M	F	M	F	M	F
1	2		21	22	23	24	25	26
12	Srirangam (M)—(*concld.*)							
	Locality 11	E. B. 54 ...	...	...	...	...	14	...
		55 ...	5	...	...	1	65	2
		56 ...	4	...	1	...	144	8
		57 ...	...	...	1	...	16	...
		58-A ...	...	...	...	...	4	...
		66-B ...	3	...	2	...	29	...
		67-A ...	1	...	1	1	24	21
		Total ...	**14**	**...**	**33**	**8**	**341**	**31**
	Locality 12	E. B. 58-B ...	2	...	2	...	11	...
		59 ...	...	...	28	14	23	5
		60 ...	...	...	...	...	5	3
		Total ...	**2**	**...**	**30**	**14**	**39**	**8**
	Locality 13	E. B. 61 ...	...	2	...	...	7	3
		62 ...	...	...	1	...	7	...
		63 ...	...	...	9	...	76	1
		64 ...	2	1	31	1	27	2
		65 ...	3	...	28	2	12	1
		66-C ...	1	...	...	...	2	...
		Total ...	**6**	**3**	**69**	**3**	**131**	**7**
	Locality 14	E. B. 67 ...	...	...	1	2	13	20
		Town Total ...	**294**	**52**	**620**	**275**	**1,901**	**316**
23	Tiruchirapalli (M)—(*contd.*)							
	Ward 1	E. B. 1-A ...	...	...	...	...	...	...
		1-B ...	...	...	...	...	14	1
		1-C ...	...	...	...	...	16	...
		11-A ...	1	...	...	...	12	...
		11-B ...	50	9	...	1	10	...
		11-C ...	1	...	13	1	17	...
		11-D ...	1	...	...	...	23	...
		11-E ...	1	...	...	...	22	
		13-B (b) ...	...	...	...	...	...	...
		14-A (b) ...	...	...	...	...	26	...
	(Addl.)	14-A (a) ...	...	...	...	...	8	...

DIRECTORY

TALUK—(contd.)

A-VI		A-VII		A-VIII		A-IX		B-X Non-workers	
M	F	M	F	M	F	M	F	M	F
27	28	29	30	31	32	33	34	35	36
3	...	26	...	26	1	57	12	188	335
9	1	22	1	26	1	44	2	164	339
11	...	53	12	35	1	35	7	237	470
5	1	13	...	15	...	56	...	125	260
...	...	1	...	...	...	9	...	27	76
3	...	16	...	10	...	30	6	91	206
28	2	...	5	2	...	2	1	13	12
62	**8**	**192**	**23**	**163**	**3**	**375**	**63**	**1,438**	**2,268**
...	1	6	2	13	...	7	...	61	114
3	...	16	2	15	1	14	3	119	188
...	...	2	...	2	...	10	6	79	83
3	**1**	**24**	**4**	**30**	**1**	**31**	**9**	**259**	**385**
...	...	1	1	10	...	69	76	84	87
...	...	6	...	9	...	36	26	107	180
5	...	16	7	16	4	25	2	125	287
5	...	37	21	10	...	27	19	129	290
5	...	17	...	18	3	45	1	155	364
2	...	4	...	12	...	21	...	72	143
17	...	**81**	**29**	**75**	**7**	**223**	**124**	**672**	**1,351**
2	...	1	1	5	...	7	1	73	102
504	**151**	**1,545**	**273**	**1,264**	**26**	**3,320**	**891**	**10,435**	**18,680**
...	...	...	...	...	...	...	...	...	50
4	...	7	...	16	4	24	17	93	159
2	...	10	...	32	...	50	3	108	148
15	...	6	2	10	1	99	10	92	183
7	45	22	12	20	...	106	12	225	206
4	...	5	...	23	...	54	6	117	251
5	...	7	...	19	...	38	34	107	165
1	...	6	1	29	2	48	16	74	197
4	...	3	...	2	1	16	75	28	55
3	...	46	...	111	1	241	25	330	181
3	...	4	...	9	...	19	1	16	23

Location Code Number	Name of Town		Area in Sq. Miles	Occupied Residential Houses		Total No. of Persons Enumerated		
				No. of Houses	No. of Households	Total	Males	Females
1	2		3	4	5	6	7	8
23	Tiruchirapalli (M)—*(contd.)*							
	Ward 1	E. B. 14-B	...	129	135	632	333	299
		14-C	...	91	98	465	232	233
		15-A	...	61	65	314	168	146
		15-B	...	80	130	725	436	289
		16-A	...	105	111	552	275	277
		16-B (b)	...	102	102	578	241	337
		16-C	...	42	73	654	414	240
		(Addl.) 14-B	...	1	1	3	3	...
		(Addl.) 134-A	...	47	47	215	117	98
		(Addl.) 15-A	...	39	44	486	393	93
			Total ...	**1,571**	**1,696**	**9,113**	**5,190**	**3,923**
	Ward 2	E. B. 12-A	...	96	96	473	238	235
		12-B	...	87	87	410	204	206
		12-C	...	98	98	421	219	202
		13-A	...	85	85	542	268	274
		13-B (a)	...	21	21	389	267	122
		16-B (a)	...	26	26	121	58	63
		17	...	107	107	553	274	279
		18-A	...	66	66	333	160	173
		18-B	...	74	81	389	190	199
		19-A	...	135	135	639	327	312
		19-B	...	48	68	334	168	166
		20	...	132	134	575	295	280
		21-A	...	78	79	392	200	192
		21-B	...	40	44	1,014	143	871
		22	...	109	132	661	339	322
		23	...	61	74	388	197	191
		24-A	...	56	91	483	235	248
		24-B	...	69	86	448	239	209
		25-A	...	115	132	543	275	268
		25-B	...	90	104	479	244	235
		25-C	...	90	90	400	202	198
		26	...	51	51	252	137	115
		27-A	...	51	66	314	161	153
		27-B	...	82	82	377	192	185

DIRECTORY

TALUK—(contd.)

Scheduled Castes		Scheduled Tribes		Literate and Educated Persons		Total Workers (A-I to A-IX)		A-I		A-II	
M	F	M	F	M	F	M	F	M	F	M	F
9	10	11	12	13	14	15	16	17	18	19	20
...	...	...	...	240	130	172	27	1	...	...	...
...	...	...	...	145	70	103	6	3	...	...	...
29	19	...	...	80	34	89	8	...	...	1	...
43	37	...	...	333	149	191	31	...	...	...	...
...	...	...	...	187	140	127	9	...	...	...	...
...	...	...	...	172	215	123	30	3	...	...	3
...	...	...	...	361	167	122	24	4	2	...	...
...	...	...	...	3	...	3	...	...	...	...	...
...	...	...	...	80	55	57	...	...	...	...	...
38	4	...	...	345	23	170	7	...	...	3	...
557	353	...	...	3,778	1,834	2,545	435	38	6	20	11
...	...	...	...	176	185	122	6	...	...	...	...
...	...	...	...	166	186	97	10	1	...	...	...
94	97	...	...	147	86	114	38	3	...	...	...
...	...	...	...	212	192	114	25	1	...	...	...
...	...	...	...	210	58	201	21	...	...	...	...
...	...	...	...	45	45	32	14	1	...	...	...
...	...	...	...	217	161	98	10	...	...	...	...
2	5	...	...	129	76	73	5	...	...	...	...
...	...	...	...	125	85	100	9	...	...	...	...
1	1	...	...	205	100	171	17	...	...	...	...
...	...	...	...	90	40	93	11	...	...	...	...
...	...	...	...	215	105	159	16	...	...	...	...
20	23	...	...	113	69	101	13	...	...	...	...
9	32	...	...	98	744	72	234	...	...	...	...
16	16	...	...	214	129	155	11	...	...	...	...
...	...	...	...	145	103	107	11	2	...	...	...
...	...	...	...	183	135	119	11	1	...	...	...
...	...	...	...	148	93	145	8	...	...	...	...
125	130	...	...	71	28	177	31	...	...	...	...
66	62	...	...	87	28	138	10	...	...	...	...
...	...	...	...	133	54	94	4	2	...	...	...
1	3	...	...	77	47	60	6	...	...	...	...
...	...	...	...	134	83	66	10	1	...	...	...
...	...	...	...	125	89	96	10	4	2	...	...

Location Code Number	Name of Town		A–III		A–IV		A–V	
			M	F	M	F	M	F
1	2		21	22	23	24	25	26
23	Tiruchirapalli (M)—(*contd.*)							
	Ward 1	E. B. 14-B ...	1	...	...	1	41	2
		14-C ...	...	...	...	...	28	1
		15-A ...	4	...	...	...	11	1
		15-B ...	8	...	...	...	23	1
		16-A ...	19	...	...	...	22	...
		16-B (b) ...	...	...	...	1	29	...
		16-C ...	1	...	1	...	14	...
	(Addl.)	14-B ...	...	...	...	...	...	...
	(Addl.)	134-A ...	...	...	...	...	1	...
	(Addl.)	15-A ...	1	...	...	...	12	...
		Total ...	**88**	**9**	**14**	**4**	**329**	**7**
	Ward 2	E. B. 12-A ...	2	...	1	...	24	1
		12-B ...	1	1	2	2	11	2
		12-C ...	2	...	...	...	14	1
		13-A ...	1	...	...	...	19	...
		13-B (a) ...	3	...	...	...	9	...
		16-B (a) ...	...	...	...	...	3	...
		17 ...	2	...	1	...	18	...
		18-A ...	...	...	...	...	22	1
		18-B ...	...	...	1	1	29	1
		19-A ...	...	...	21	6	49	1
		19-B ...	...	...	...	...	38	6
		20 ...	...	...	...	...	60	4
		21-A ...	...	...	...	...	38	3
		21-B ...	1	...	...	...	10	...
		22 ...	1	...	1	...	54	...
		23 ...	...	...	11	...	33	1
		24-A ...	...	...	...	...	52	1
		24-B ...	...	...	29	5	68	2
		25-A ...	...	...	27	9	83	13
		25-B ...	...	...	19	7	30	1
		25-C ...	1	...	...	...	40	...
		26 ...	1	...	...	...	27	2
		27-A ...	1	...	...	1	14	...
		27-B ...	5	1	...	...	24	2

DIRECTORY

TALUK—(contd.)

A-VI		A-VII		A-VIII		A-IX		B-X Non-workers	
M	F	M	F	M	F	M	F	M	F
27	28	29	30	31	32	33	34	35	36
8	...	23	1	47	3	51	20	161	272
6	1	12	1	33	...	21	3	129	227
...	...	30	1	20	...	23	6	79	138
6	...	15	...	48	1	91	29	245	258
6	...	10	...	11	2	59	7	148	268
9	...	12	3	18	1	52	22	118	307
3	...	20	1	22	1	57	20	292	216
...	...	..	...	3	...	...	...	...	...
6	...	...	...	48	...	2	...	60	98
8	2	2	...	132	...	12	5	223	86
100	48	240	22	653	17	1,063	311	2,645	3,488
13	...	10	...	26	...	46	5	116	229
8	...	17	1	9	1	48	3	107	196
3	...	6	...	16	1	70	36	105	164
3	...	26	...	27	1	37	24	154	249
29	...	12	...	31	6	117	15	66	101
8	...	...	...	6	2	14	12	26	49
5	...	21	...	28	6	23	4	176	269
1	...	27	1	13	...	10	3	87	168
3	1	28	2	16	...	23	4	90	190
9	...	40	5	22	1	30	4	156	295
1	...	28	...	15	...	11	5	75	155
2	...	48	2	16	...	33	10	136	264
6	1	8	...	16	1	33	8	99	179
3	...	10	1	6	...	42	233	71	637
7	...	32	2	19	1	41	8	184	311
4	1	15	...	14	4	28	5	90	180
1	...	24	...	16	...	25	10	116	237
2	...	26	...	12	...	8	1	94	201
6	...	15	1	17	2	29	6	98	237
1	...	11	...	10	...	67	2	106	225
7	...	13	...	11	...	20	4	108	194
1	1	5	...	18	1	8	2	77	109
7	...	4	5	21	1	18	3	95	143
15	...	8	...	12	...	22	5	96	175

TOWN

TIRUCHIRAPALLI

Location Code Number	Name of Town	Area in Sq. Miles	Occupied Residential Houses		Total No. of Persons Enumerated		
			No. of Houses	No. of Households	Total	Males	Females
1	2	3	4	5	6	7	8
23	Tiruchirapalli (M)—*(contd.)*						
	Ward 2 E. B. 28	...	59	60	285	145	140
	29-A	...	46	61	293	146	147
	29-B	...	89	89	425	216	209
	30-A	...	101	101	461	251	210
	30-B	...	69	72	319	167	152
	31	...	88	98	496	245	251
	32-A	...	64	64	363	186	177
	32-B	...	62	63	318	174	144
	33	...	116	116	526	276	250
	34	...	107	107	531	266	265
	35	...	138	138	636	331	305
	36-A	...	94	100	423	212	211
	36-B	...	64	64	351	174	177
	37	...	131	131	550	287	263
	38	...	139	139	611	304	307
	39-A	...	89	89	373	202	171
	39-B	...	59	59	292	141	151
	Total		**3,382**	**3,586**	**18,183**	**8,955**	**9,228**
	Ward 3 E. B. 54-A (b)	...	43	44	199	106	93
	54-B (b)	...	10	10	33	12	21
	54-D	...	101	104	498	248	250
	55	...	71	126	688	344	344
	56	...	57	78	392	212	180
	57-A	...	72	72	337	179	158
	57-B	...	44	69	354	189	165
	58	...	58	113	563	279	284
	59-A	...	95	99	528	269	259
	59-B	...	89	114	529	262	267
	60	...	83	93	524	256	268
	61-B (b)	...	2	2	12	6	6
	65	...	114	115	665	354	311
	66-A	...	82	82	369	193	176
	66-B	...	83	85	397	225	172
	67-A	...	86	86	396	201	195
	67-B	...	48	72	431	181	250

DIRECTORY

TALUK—(contd.)

Scheduled Castes		Scheduled Tribes		Literate and Educated Persons		Total Workers (A-I to A-IX)		A–I		A–II	
M	F	M	F	M	F	M	F	M	F	M	F
9	10	11	12	13	14	15	16	17	18	19	20
...	...	...	...	101	57	71	21	...	...	...	...
3	3	...	...	84	51	85	4	1	...	...	...
...	...	...	...	144	105	106	7	...	...	...	...
...	...	...	...	144	64	148	14	...	...	...	...
...	...	...	...	99	17	90	10	...	...	...	...
67	76	...	...	161	87	127	12	...	...	...	...
78	69	...	...	118	72	87	12	...	...	...	...
7	8	...	...	110	56	83	7	...	...	...	...
...	...	...	...	197	109	132	3	...	...	...	...
38	29	...	...	185	122	129	13	...	...	...	...
97	99	...	...	181	71	172	44	...	...	...	1
169	175	...	...	113	48	115	20	4	...	11	3
...	...	...	...	119	70	91	4	...	...	...	...
48	61	...	...	194	94	148	39	1	...	6	2
...	...	...	...	194	109	166	22	2	...	...	...
...	...	...	...	135	64	95	16	1	...	...	...
...	...	...	...	81	43	77	13	3	...	...	...
841	**889**	...	...	**5,830**	**4,160**	**4,626**	**793**	**28**	**2**	**17**	**6**
...	...	...	...	77	53	44	3	...	...	1	...
...	...	...	...	9	9	10	4	...	...	...	...
...	...	...	...	168	68	130	10	5	...	5	...
...	...	...	...	242	149	170	6	...	...	...	...
...	...	...	...	155	103	90	5	1	...	...	...
...	...	...	...	149	73	78	2	...	...	2	...
...	...	...	...	136	95	103	3	...	...	1	...
...	...	...	...	219	169	137	7	1	...	...	...
...	...	...	...	188	145	120	9	...	...	...	...
50	37	...	...	168	89	134	27	...	...	...	...
1	3	...	...	198	165	105	27	...	...	...	...
...	...	...	...	5	5	3	...	...	...	...	...
6	1	...	...	311	258	145	31	4	...	...	...
34	46	...	...	122	70	99	21	...	...	...	...
68	60	...	...	126	34	138	43	20	17	22	17
...	...	...	...	140	103	87	15	3	...	...	...
...	...	...	...	122	148	80	71	1	1	1	...

Location Code Number	Name of Town		A-III		A-IV		A-V	
			M	F	M	F	M	F
1	2		21	22	23	24	25	26
23	Tiruchirapalli (M)—(*contd.*)							
	Ward 2	E. B. 28 ...	...	...	3	11	25	3
		29-A ...	...	...	26	3	15	...
		29-B ...	...	...	2	...	46	...
		30-A ...	2	...	6	2	64	4
		30-B ...	...	...	...	...	22	5
		31 ...	...	...	5	1	41	3
		32-A ...	...	...	...	...	22	1
		32-B ...	...	...	...	...	28	...
		33 ...	...	...	...	...	5	...
		34 ...	...	...	...	...	17	...
		35 ...	1	...	...	...	76	25
		36-A ...	...	...	...	...	25	...
		36-B ...	1	...	...	...	33	...
		37 ...	...	1	...	...	44	...
		38 ...	...	...	30	...	37	7
		39-A ...	1	...	1	2	44	2
		39-B ...	...	...	4	4	20	1
		Total	**26**	**3**	**190**	**54**	**1,333**	**93**
	Ward 3	E. B. 54-A (b) ...	...	...	...	...	6	...
		54-B (b) ...	1	...	...	...	2	...
		54-D ...	2	...	5	...	36	2
		55 ...	7	...	...	...	38	...
		56 ...	5	...	2	...	20	...
		57-A ...	1	...	...	...	12	...
		57-B ...	2	...	...	...	23	...
		58 ...	1	...	...	...	33	...
		59-A ...	2	...	1	...	30	...
		59-B ...	1	...	...	...	50	...
		60 ...	1	...	...	...	29	...
		61-B (b) ...	...	...	...	...	...	...
		65 ...	5	...	1	1	12	3
		66-A ...	...	...	...	...	16	...
		66-B ...	...	...	1	1	5	...
		67-A ...	2	...	...	...	17	1
		67-B ...	1	...	...	...	1	...

DIRECTORY

TALUK—(contd.)

A-VI		A-VII		A-VIII		A-IX		B-X Non-workers	
M	F	M	F	M	F	M	F	M	F
27	28	29	30	31	32	33	34	35	36
4	...	11	...	11	...	17	7	74	119
3	...	12	...	16	...	12	1	61	143
3	1	21	2	20	1	14	3	110	202
11	...	37	1	16	1	12	6	103	196
8	...	30	1	15	...	15	4	77	142
5	...	40	...	5	2	31	6	118	239
3	...	9	3	4	...	49	8	99	165
2	...	25	...	10	...	18	7	91	137
2	...	12	...	3	...	110	3	144	247
3	...	13	...	23	1	73	12	137	252
3	...	24	2	23	...	45	16	159	261
3	...	15	2	10	...	47	15	97	191
2	...	34	1	14	1	7	2	83	173
11	...	20	5	27	1	39	21	139	233
11	...	25	6	28	...	33	9	138	285
6	1	15	5	10	...	17	6	107	155
4	...	24	...	14	...	8	8	64	138
229	6	801	48	652	35	1,350	546	4,329	8,435
4	1	15	...	9	...	9	2	62	90
1	...	3	...	1	...	2	4	2	17
21	1	11	2	22	...	23	5	118	240
6	...	51	1	18	...	50	5	174	338
1	...	16	2	12	...	33	3	122	175
4	...	31	...	6	...	22	2	101	156
3	...	18	...	9	...	47	3	86	162
8	...	24	...	33	...	37	7	142	277
7	...	22	...	17	...	41	9	149	250
15	...	12	2	19	...	37	25	128	240
8	...	17	2	19	...	31	25	151	241
...	...	1	...	1	...	1	...	3	6
15	...	17	1	23	1	68	25	209	280
10	...	6	...	16	...	51	21	94	155
4	...	5	...	3	...	78	8	87	129
4	...	6	...	11	...	44	14	114	180
4	...	2	1	7	1	63	68	101	179

Location Code Number	Name of Town			Area in Sq. Miles	Occupied Residential Houses		Total No. of Persons Enumerated		
					No. of Houses	No. of Households	Total	Males	Females
1	2			3	4	5	6	7	8
23	**Tiruchirapalli (M)—*(contd.)***								
	Ward 3	E. B. 68-A ...	...	...	127	150	536	285	251
		68-B ...	...	...	16	18	387	84	303
		69-A ...	...	...	56	94	449	232	217
		69-B ...	...	...	80	115	495	255	240
		70 ...	...	...	71	84	466	250	216
		71-A ...	...	...	1	1	421	203	218
		71-B ...	...	...	48	72	491	341	150
		102-C ...	...	...	31	42	174	76	98
		102-D ...	...	...	110	112	498	269	229
		102-E ...	...	...	40	40	181	99	82
			Total	... ...	**1,718**	**2,092**	**11,013**	**5,610**	**5,403**
	Ward 4	E. B. 40 ...	...	...	130	147	710	376	334
		41 ...	...	...	69	99	576	302	274
		42 ...	...	...	58	142	727	377	350
		43 ...	...	...	121	159	722	391	331
		44 ...	...	...	148	148	630	319	311
		45-A ...	...	...	82	101	437	241	196
		45-B ...	...	...	83	83	404	189	215
		45-C ...	...	...	32	80	380	192	188
		45-D ...	...	...	163	165	712	363	349
		45-E ...	...	...	132	132	627	346	281
		45-F ...	...	...	144	155	639	331	308
		46-A ...	...	...	47	93	499	253	246
		47 ...	...	...	88	96	484	255	229
		46-B ...	...	...	29	89	362	191	171
		49-A ...	...	...	162	163	642	345	297
		49-B ...	...	...	50	60	341	167	174
		49-C ...	...	...	108	119	460	231	229
		49-D (a) ...	...	...	105	105	398	209	189
		50-A ...	...	...	32	62	411	209	202
		50-B (b) ...	...	...	6	16	162	82	80
		61-A ...	...	...	65	77	375	196	179
		53-A ...	...	...	96	96	364	184	180
		51-A ...	...	...	117	117	560	305	255
		61-B (a) ...	...	...	22	60	293	144	149

DIRECTORY

TALUK—(contd.)

Scheduled Castes		Scheduled Tribes		Literate and Educated Persons		Total Workers (A-I to A-IX)		A-I		A-II	
M	F	M	F	M	F	M	F	M	F	M	F
9	10	11	12	13	14	15	16	17	18	19	20
17	13	...	...	164	50	151	36	3	...	6	2
2	19	...	...	68	291	21	20	...	...	...	...
...	...	...	...	185	139	95	1	9	...	2	...
...	...	...	...	162	120	101	3	12	...	...	...
...	...	...	...	205	132	117	10	...	...	...	...
4	3	...	...	110	78	114	39	...	...	26	1
8	...	...	...	308	111	122	17	3	...	...	...
55	73	...	...	33	16	49	18	...	...	1	...
...	...	...	...	193	93	125	19	...	...	...	...
...	...	...	...	85	57	48	12	...	...	...	...
245	**255**	...	...	**4,048**	**2,823**	**2,616**	**459**	**62**	**18**	**67**	**20**
...	...	...	...	246	157	185	19	4	...	...	...
1	...	...	...	210	143	130	15	4	...	1	...
1	1	...	...	210	103	197	33	...	...	1	1
...	...	...	...	294	166	191	1	...	...	...	...
...	...	...	...	223	150	163	3	3	...	2	...
...	...	...	...	146	80	144	32	1	1	8	2
3	2	...	...	138	89	93	16	...	...	...	...
...	...	...	...	154	120	85	...	...	...	2	...
29	31	...	...	148	75	245	43	...	...	1	...
...	...	...	...	133	21	232	54	...	...	...	...
83	99	...	...	131	23	228	80	8	...	12	36
...	...	...	...	204	139	123	6	...	...	...	...
...	...	...	...	158	83	135	9	6	...	1	...
6	4	...	...	133	53	101	9	...	2	...	...
256	230	...	...	134	21	188	89	4	1	5	65
...	...	...	...	131	102	59	11	...	...	...	...
122	115	...	...	127	63	111	6	...	...	...	...
27	26	...	...	120	44	136	19	...	...	...	...
...	...	...	...	172	143	80	1	...	...	...	...
...	...	...	...	72	60	36	1	...	...	...	...
...	...	...	...	119	50	104	20	...	...	...	...
...	...	1	1	125	37	133	15	...	...	1	...
...	...	...	...	219	130	164	19	...	...	...	...
...	...	...	...	84	40	74	23	...	...	...	...

Location Code Number	Name of Town		A-III		A-IV		A-V	
			M	F	M	F	M	F
1	2		21	22	23	24	25	26
23	Tiruchirapalli (M)—(*contd.*)							
	Ward 3 E. B. 68-A	...	6	1	1	1	54	3
	68-B	...	...	...	...	...	4	...
	69-A	...	1	...	...	...	17	...
	69-B	...	...	1	...	1	11	1
	70	...	7	...	3	...	14	...
	71-A	...	2	1	1	...	14	1
	71-B	...	10	...	...	...	8	1
	102-C	...	1	...	...	...	9	...
	102-D	...	1	...	5	...	36	.
	102-E	...	...	...	...	...	8	...
		Total	59	3	20	4	505	12
	Ward 4 E. B. 40	...	2	...	...	...	59	2
	41	...	3	...	3	...	37	...
	42	...	3	1	64	18	46	3
	43	...	...	...	18	...	67	1
	44	...	1	...	...	...	38	...
	45-A	...	1	...	...	...	36	2
	45-B	...	1	...	7	3	24	5
	45-C	...	1	...	...	...	3	...
	45-D	...	2	...	50	17	94	6
	45-E	...	...	...	12	34	107	7
	45-F	...	2	...	4	12	110	30
	46-A	...	3	...	6	3	45	2
	47	...	...	...	5	...	43	...
	46-B	...	1	...	...	...	41	...
	49-A	...	1	...	1	1	52	...
	49-B	...	...	...	...	...	6	...
	49-C	...	3	...	...	...	13	...
	49-D (a)	...	...	...	...	...	27	1
	50-A	...	...	...	...	...	13	...
	50-B (b)	...	...	...	...	...	1	...
	61-A	...	1	...	...	...	58	13
	53-A	...	4	...	...	1	77	14
	51-A	...	...	...	8	...	40	...
	61-B (a)	...	...	...	...	1	43	16

DIRECTORY

TALUK—(contd.)

A–VI		A–VII		A–VIII		A–IX		B–X Non-workers	
M	F	M	F	M	F	M	F	M	F
27	28	29	30	31	32	33	34	35	36
17	7	11	3	13	...	40	19	134	215
...	...	...	...	1	...	16	20	63	283
10	...	6	...	15	...	35	1	137	216
9	...	19	...	8	...	42	...	154	237
6	...	22	...	13	2	52	8	133	206
5	...	10	...	7	1	49	35	89	179
15	...	9	...	15	...	62	16	219	133
2	...	1	...	4	...	31	18	27	80
8	...	16	...	9	...	50	19	144	210
1	...	4	...	11	...	24	12	51	70
188	**9**	**355**	**14**	**322**	**5**	**1,038**	**374**	**2,994**	**4,944**
21	...	31	...	26	1	42	16	191	315
5	...	31	...	12	...	34	15	172	259
1	...	22	1	21	...	39	9	180	317
5	...	27	...	19	...	55	...	200	330
3	...	29	...	23	1	64	2	156	308
18	9	22	2	12	1	46	15	97	164
...	...	6	...	9	...	46	8	96	199
3	...	12	...	13	...	51	...	107	188
8	5	50	10	24	...	16	5	118	306
3	...	72	1	15	...	23	12	114	227
6	...	51	...	16	...	19	2	103	228
3	...	18	...	31	...	17	1	130	240
7	...	26	3	12	...	35	6	120	220
4	1	20	...	12	...	23	6	90	162
9	...	18	4	14	...	84	18	157	208
5	...	12	...	5	...	31	11	108	163
21	...	5	...	7	...	62	6	120	223
9	8	31	4	34	...	35	6	73	170
5	...	17	...	10	...	35	1	129	201
10	...	8	...	4	...	13	1	46	79
3	...	11	1	18	...	13	6	92	159
...	...	15	...	13	...	13	...	51	165
10	...	32	...	10	...	64	19	141	236
3	2	11	...	9	...	8	4	70	126

43

Location Code Number	Name of Town	Area in Sq. Miles	Occupied Residential Houses		Total No. of Persons Enumerated		
			No. of Houses	No. of Households	Total	Males	Females
1	2	3	4	5	6	7	8
23	Tiruchirapalli (M)—*(contd)*						
	Ward 4 E. B. 62-A	...	121	128	504	266	238
	62-B	...	79	85	464	229	235
	63	...	96	98	520	261	259
	64	...	78	100	448	246	202
	102-E (b)	...	43	43	199	111	88
		Total ...	**2,506**	**3,018**	**14,050**	**7,311**	**6,739**
	Ward 5 E. B. 48-A (a)	...	12	14	97	54	43
	54-A (a)	...	72	78	281	149	132
	54-B (a)	...	88	103	609	236	373
	54-C	...	109	109	491	241	250
	54-E	...	144	144	605	295	310
	72-A	...	44	69	382	183	199
	72-B	...	138	139	537	270	267
	73	...	125	152	717	351	366
	74-A	...	67	82	369	179	190
	74-B	...	78	81	396	178	218
	75-A	...	55	97	387	207	180
	75-B	...	94	102	434	215	219
	76	...	105	105	475	261	214
	77	...	143	143	622	307	315
	78	...	109	144	609	299	310
	79-A	...	88	110	445	228	217
	79-B	...	78	85	381	194	187
	80-A	...	50	105	371	182	189
	80-B	...	38	58	257	128	129
	81-A	...	22	51	236	122	114
	81-B	...	135	136	595	299	296
	82-A	...	90	96	472	238	234
	82-B	...	56	65	307	155	152
	82-C	...	96	96	395	181	214
	83-A	...	124	163	704	361	343
	83-B	...	121	137	635	312	323
	83-C	...	156	179	726	369	357
	83-D	...	75	87	329	170	159

DIRECTORY

TALUK—(contd.)

Scheduled Castes		Scheduled Tribes		Literate and Educated Persons		Total Workers (A-I to A-IX)		A–I		A–II	
M	F	M	F	M	F	M	F	M	F	M	F
9	10	11	12	13	14	15	16	17	18	19	20
196	182	...	...	112	30	135	39	6	...	28	27
...	...	...	...	159	92	130	35	...	...	...	...
...	...	...	...	187	123	134	6	...	...	...	...
65	46	...	...	166	78	108	13	...	...	1	1
...	...	...	...	73	33	43	23	...	...	...	...
789	**736**	**1**	**1**	**4,528**	**2,453**	**3,887**	**640**	**36**	**4**	**63**	**132**
...	...	...	...	46	31	17	3	...	...	...	...
141	130	...	...	60	10	68	58	...	...	...	...
4	56	...	...	176	113	113	64	1	1	...	...
107	152	...	...	79	44	131	27	1	...	2	...
286	299	...	...	104	25	179	39	36	2	68	30
...	...	...	...	163	158	77	5	2	1	...	...
...	...	...	...	124	46	181	57	...	2	...	...
...	...	...	...	226	167	186	25	7	...	...	...
...	...	...	...	136	116	93	9	...	...	...	...
2	...	...	...	135	136	97	15	3	...	...	...
...	...	...	...	137	49	115	5	...	...	...	...
30	22	...	...	125	76	118	30	2	...	...	...
4	2	...	...	183	107	142	7	2	...	...	...
...	...	...	...	109	49	200	16	1	...	...	...
...	...	...	...	137	62	191	30	...	...	...	.
...	...	...	...	130	68	130	28	4	...	...	.
...	...	...	...	91	26	107	19	1	...	...	...
159	162	...	...	49	13	107	62	...	...	80	56
...	...	...	..	81	29	80	6	...	...	...	...
...	...	...	...	47	24	60	...	8	...	...	...
...	...	...	...	109	58	194	119	1	...	11	2
...	...	...	...	143	101	121	4	4	...	1	...
...	...	...	...	106	93	69	6	...	...	...	...
178	212	...	...	75	41	99	5	...	...	82	5
...	...	...	...	188	95	249	59	7	4	...	...
...	1	...	...	188	92	171	94	2	...	...	...
140	131	...	...	193	79	229	117	2	...	22	49
...	...	.	.	97	55	103	15	1	...	...	...

TOWN

TIRUCHIRAPALLI

Location Code Number	Name of Town		A-III		A-IV		A-V	
			M	F	M	F	M	F
1	2		21	22	23	24	25	26
23	Tiruchirapalli (M)—*(contd.)*							
	Ward 4	E. B. 62-A ...	5	2	...	...	37	3
		62-B ...	...	...	...	...	69	27
		63 ...	2	...	1	...	46	1
		64 ...	2	...	...	...	42	5
		102-E (b) ...	...	...	...	...	10	...
		Total ...	**38**	**3**	**179**	**90**	**1,284**	**138**
	Ward 5	E. B. 48-A (a) ...	1	...	...	...	3	...
		54-A (a) ...	...	...	...	...	5	...
		54-B (a) ...	4	...	1	1	31	1
		54-C ...	...	...	...	...	34	...
		54-E ...	...	1	...	...	8	...
		72-A ...	1	...	6	...	7	...
		72-B ...	33	38	3	...	77	4
		73 ...	2	...	57	5	28	1
		74-A ...	...	...	17	2	17	...
		74-B ...	...	...	27	2	13	2
		75-A ...	...	...	5	1	71	...
		75-B ...	...	...	8	3	48	9
		76 ...	...	...	2	...	83	5
		77 ...	1	...	...	...	122	1
		78 ...	1	...	30	25	85	1
		79-A ...	...	...	11	...	54	2
		79-B ...	...	1	63	8	10	1
		80-A ...	2	...	8	6	4	...
		80-B ...	...	...	23	3	20	...
		81-A ...	...	...	19	...	12	...
		81-B ...	...	...	131	108	21	4
		82-A ...	...	...	1	...	60	...
		82-B ...	1	...	...	...	24	...
		82-C ...	...	...	1	...	6	...
		83-A ...	...	...	64	24	62	3
		83-B ...	2	1	98	81	11	...
		83-C ...	5	2	91	34	49	18
		83-D ...	...	...	24	5	27	1

DIRECTORY

TALUK—(contd.)

A-VI		A-VII		A-VIII		A-IX		B-X Non-workers	
M	F	M	F	M	F	M	F	M	F
27	28	29	30	31	32	33	34	35	36
3	...	3	1	13	1	40	5	131	199
2	...	34	5	11	...	14	3	99	200
9	...	23	...	12	...	41	5	127	253
6	...	12	...	12	...	33	7	138	189
.	...	...	...	6	...	27	23	68	65
182	**25**	**659**	**32**	**423**	**4**	**1,023**	**212**	**3,424**	**6,099**
1	...	1	...	1	...	10	3	37	40
...	...	2	...	6	...	55	58	81	74
11	2	18	3	10	...	37	56	123	309
11	...	1	...	7	...	75	27	110	223
2	...	7	1	8	1	50	4	116	271
9	...	6	...	19	...	27	4	106	194
4	...	32	9	1	...	31	4	89	210
3	...	23	8	11	...	55	11	165	341
2	1	19	2	7	...	31	4	86	181
1	1	15	8	12	...	26	2	81	203
4	...	7	1	5	...	23	3	92	175
3	2	8	9	6	...	43	7	97	189
10	1	6	...	11	...	28	1	119	207
8	2	17	3	13	...	38	10	107	299
8	1	26	...	8	1	33	2	108	280
7	3	19	7	10	1	25	15	98	189
1	...	5	8	11	...	16	1	87	168
2	...	...	...	4	...	7	...	75	127
2	1	16	1	12	...	7	1	48	123
...	...	5	...	8	...	8	...	62	114
5	...	19	3	1	...	5	2	105	177
5	...	21	1	7	...	22	3	117	230
3	...	6	1	15	...	20	5	86	146
1	...	1	...	1	...	7	...	82	209
10	2	24	6	21	...	31	11	142	293
5	...	18	3	8	...	27	9	141	229
3	...	29	6	11	3	17	5	140	240
5	...	16	1	3	...	27	8	67	144

TOWN

TIRUCHIRAPALLI

Location Code Number	Name of Town	Area in Sq. Miles	Occupied Residential Houses		Total No. of Persons Enumerated		
			No. of Houses	No. of Households	Total	Males	Females
1	2	3	4	5	6	7	8
23	Tiruchirapalli (M)—(*contd.*)						
	Ward 5 E. B. 84-A	...	124	124	582	291	291
	84-B	...	109	118	597	341	256
	85	...	103	152	729	374	355
	86-A	...	76	99	517	257	260
	86-B	...	98	100	495	239	256
	86-C	...	122	122	543	265	278
	87	...	85	87	446	210	236
	88	...	121	121	587	304	283
	89-A	...	87	87	418	196	222
	89-B	...	63	73	365	181	184
	90-A	...	57	70	319	163	156
	90-B	...	106	119	610	296	314
	91	...	104	119	580	284	296
	92	...	100	100	548	286	262
	93	...	87	119	582	301	281
	94	...	163	164	714	355	359
	95-A	...	57	84	442	213	229
	95-B	...	58	74	444	215	229
	96-A	...	45	62	292	151	141
	97-A	...	63	90	424	217	207
	96-B	...	64	77	390	199	191
	97-B	...	45	65	288	141	147
	98-B	...	78	80	399	196	203
	99	...	80	104	518	262	256
	100-A	...	64	69	385	206	179
	100-B	...	69	69	346	174	172
	101-A	...	114	134	620	320	300
	101-B	...	85	85	348	159	189
	101-C	...	103	123	553	270	283
	102-A	...	115	131	544	275	269
	102-B	...	102	146	709	365	344
	102-C (Part a) ...	...	66	76	278	134	144
	103	...	137	150	632	318	314
	104	...	107	141	662	342	320
	105	...	84	118	566	288	278

DIRECTORY

TALUK—(contd.)

Scheduled Castes		Scheduled Tribes		Literate and Educated Persons		Total Workers (A-I to A-IX)		A–I		A–II	
M	F	M	F	M	F	M	F	M	F	M	F
9	10	11	12	13	14	15	16	17	18	19	20
...	4	3	3	213	131	142	4	4	...	...	...
1	...	...	...	204	128	160	11	...	...	...	...
...	...	...	...	255	154	213	93	1	...	...	...
...	...	...	...	174	112	149	39	23	2	3	3
.	...	...	...	168	102	130	12	...	...	...	...
...	...	...	...	140	95	161	35	2	...	...	...
...	...	...	...	134	109	108	12	...	...	...	2
...	...	...	...	187	102	159	8	1	...	...	...
...	...	...	...	112	68	123	81	...	...	...	...
...	...	...	...	109	63	102	30	...	...	...	...
...	...	...	...	84	43	94	17	...	...	...	...
...	...	...	...	198	125	145	59	...	...	...	...
...	...	...	...	181	118	156	19	...	...	...	...
...	...	...	...	183	98	153	18	1	...	...	...
...	...	...	...	207	156	138	14	8	...	...	...
...	...	...	...	236	184	166	25	7	...	...	...
...	...	...	...	148	130	102	6	1	...	...	...
...	...	...	...	158	138	91	11	...	...	...	...
...	...	...	...	67	34	73	3	...	...	...	...
...	...	...	...	165	72	110	15	...	...	...	...
...	...	...	...	161	122	81	22	...	...	...	...
...	...	...	...	100	59	71	27	1	...	...	...
...	...	...	...	131	72	108	25	...	...	1	1
...	...	...	...	167	82	150	23	...	...	...	...
...	...	...	...	103	33	121	17	...	...	...	...
...	...	...	...	110	86	81	16	...	...	...	...
3	1	...	...	207	139	185	27	2	...	1	...
148	180	...	...	102	55	86	53	7	2	7	47
...	...	...	...	259	91	153	34	...	1	...	...
...	...	...	...	209	133	113	22	...	1	...	...
...	...	...	...	262	132	193	10	...	...	1	...
3	...	...	...	95	37	86	18	...	...	1	...
...	...	...	...	199	109	168	31	2	...	1	...
..	...	...	...	204	143	186	15	...	...	...	...
...	...	...	...	218	145	134	10	2	...	...	...

Location Code Number	Name of Town		A-III		A-IV		A-V	
			M	F	M	F	M	F
1	2		21	22	23	24	25	26
23	Tiruchirapalli (M)—(*contd.*)							
	Ward 5	E. B. 84-A ...	1	...	7	...	59	1
		84-B ...	...	...	...	...	66	8
		85 ...	2	...	124	84	25	...
		86-A ...	...	1	22	24	61	3
		86-B ...	1	...	12	3	71	4
		86-C ...	...	...	13	7	85	3
		87 ...	...	...	6	4	41	3
		88 ...	2	...	15	4	64	1
		89-A ...	8	...	43	67	26	...
		89-B ...	1	...	64	20	15	5
		90-A ...	...	...	30	15	35	1
		90-B ...	1	...	45	56	24	...
		91 ...	2	...	5	...	69	2
		92 ...	...	...	13	9	66	6
		93 ...	1	...	20	6	49	1
		94 ...	...	...	...	...	81	3
		95-A ...	...	...	2	...	43	...
		95-B ...	...	...	3	...	15	...
		96-A ...	1	...	...	...	30	...
		97-A ...	1	...	2	6	52	...
		96-B ...	3	1	2	...	25	...
		97-B ...	2	3	5	5	20	6
		98-B ...	2	...	10	8	44	2
		99 ...	...	...	31	10	64	9
		100-A ...	...	...	47	12	31	3
		100-B ...	...	...	6	3	31	...
		101-A ...	3	1	2	...	91	11
		101-B ...	...	...	...	...	21	...
		101-C ...	...	...	11	7	58	7
		102-A ...	...	...	...	...	27	...
		102-B ...	2	...	...	...	94	...
		102-C (Part-A)	1	...	2	2	41	1
		103 ...	2	...	2	2	77	2
		104 ...	1	...	2	1	70	2
		105 ...	2	...	3	...	32	1

DIRECTORY

TALUK—(contd.)

A–VI		A–VII		A–VIII		A–IX		B–X Non-workers	
M	F	M	F	M	F	M	F	M	F
27	28	29	30	31	32	33	34	35	36
4	...	25	1	15	...	27	2	149	287
3	...	24	...	7	...	60	3	181	245
2	...	25	2	7	...	27	7	161	262
2	...	10	2	10	...	18	4	108	221
8	...	10	1	14	...	14	4	109	244
7	2	12	1	7	...	35	22	104	243
4	1	6	1	14	...	37	1	102	224
7	1	26	...	17	...	27	2	145	275
9	12	20	2	3	...	14	...	73	141
1	...	9	1	3	...	9	4	79	154
1	...	8	...	5	...	15	1	69	139
1	...	50	1	9	...	15	2	151	255
5	...	30	5	19	...	26	12	128	277
1	...	44	3	6	...	22	...	133	244
6	...	13	2	11	...	30	5	163	267
9	2	20	10	20	...	29	10	189	334
4	...	12	3	17	...	23	3	111	223
3	...	13	2	19	...	38	9	124	218
3	...	9	...	15	1	15	2	78	138
1	...	14	...	7	...	33	9	107	192
3	...	12	4	13	...	23	17	118	169
1	...	11	4	15	1	16	8	70	120
2	...	20	...	9	...	20	14	88	178
1	...	28	3	10	...	16	1	112	233
...	1	29	...	11	...	3	1	85	162
2	...	6	...	6	1	30	12	93	156
12	...	16	1	17	2	41	12	135	273
13	...	3	...	4	1	31	3	73	136
1	9	44	1	13	...	26	9	117	249
4	...	45	14	11	...	26	7	162	247
9	...	21	2	20	...	46	8	172	334
6	3	9	3	7	..	19	9	48	126
7	10	26	6	16	...	35	11	150	283
10	...	30	9	32	...	41	3	156	305
5	...	35	2	24	...	31	7	154	268

TOWN.

TIRUCHIRAPALLI

Location Code Number	Name of Town			Area in Sq. Miles	Occupied Residential Houses		Total No. of Persons Enumerated		
					No. of Houses	No. of Households	Total	Males	Females
1	2			3	4	5	6	7	8
23	Tiruchirapalli (M)—(*contd.*)								
	Ward 5	E. B. 106 ...	...	...	53	96	392	189	203
		107 ...	...	...	62	115	569	307	262
		108 ...	...	...	76	102	500	248	252
			Total	...	**5,844**	**6,895**	**31,797**	**15,896**	**15,901**
	Ward 5-A	E. B. 48 (Part-B)	...	...	33	43	370	201	169
		48-B ...	...	...	60	73	438	225	213
		50-B (Part-A)	...	...	51	59	328	162	166
		51-B ...	...	...	64	84	469	227	242
		51-C ...	...	...	102	104	576	304	272
		52-A ...	...	...	66	78	386	179	207
		52-B ...	...	...	62	62	344	167	177
		53-B ...	...	...	64	72	359	176	183
			Total	...	**502**	**575**	**3,270**	**1,641**	**1,629**
	Ward 6	E. B. 109-A ...	...	...	59	71	336	172	164
		109-B ...	...	...	114	139	554	298	256
		109-C ...	...	...	61	69	478	330	148
		110-A ...	...	...	129	141	601	318	283
		110-B ...	...	...	50	51	1,146	1,019	127
		110-C ...	...	...	76	78	375	190	185
		110-D ...	...	...	151	151	601	304	297
		110-E ...	...	...	243	264	971	471	500
		111-A ...	...	...	35	80	340	163	177
		111-B ...	...	...	41	93	383	185	198
		112-A ...	...	...	38	71	361	166	195
		112-B ...	...	...	76	78	377	200	177
		112-C ...	...	...	109	118	527	269	258
		113-A ...	...	...	231	240	864	427	437
		113-D ...	...	...	60	325	1,256	642	614
		122-B ...	...	...	58	71	287	153	134
		122-C ...	...	...	88	115	445	226	219
		122-D ...	...	...	81	83	340	179	161
		125 ...	...	...	115	115	554	302	252
		130-A ...	...	...	21	83	383	185	198
		130-B ...	...	...	16	53	315	206	109

DIRECTORY

TALUK—(contd.)

Scheduled Castes		Scheduled Tribes		Literate and Educated Persons		Total Workers (A-I to A-IX)		A-I		A-II	
M	F	M	F	M	F	M	F	M	F	M	F
9	10	11	12	13	14	15	16	17	18	19	20
...	...	...	...	121	70	101	12	...	...	...	...
...	...	...	...	207	144	123	7	8	2	2	...
...	...	...	...	167	102	127	6	3	...	...	...
1,206	**1,352**	3	3	**9,782**	**5,879**	**8,539**	**1,802**	**158**	**18**	**283**	**195**
...	...	...	...	153	120	85	15	...	...	...	...
...	...	...	...	191	172	93	6	...	...	...	...
4	3	...	...	131	131	76	13	2	...	...	...
...	...	...	...	182	192	81	6	1	...	...	...
...	...	...	...	244	199	146	19	...	...	...	...
...	...	...	...	151	154	69	8	...	...	...	...
...	...	...	...	132	138	64	14	1	...	...	...
...	...	...	...	135	132	71	3	...	...	...	...
4	3	...	...	**1,319**	**1,238**	**685**	**84**	4	...	...	...
...	...	...	...	132	95	88	8	1	...	...	...
...	...	...	...	229	158	140	9	...	...	...	...
...	...	...	...	282	45	81	6	1	...	...	...
...	...	...	...	224	110	174	17	5	1	2	...
...	...	...	...	948	77	162	12	...	...	...	...
...	...	...	...	123	82	106	10	...	...	...	...
107	112	...	...	121	46	179	73	1	...	...	1
190	204	...	...	250	109	288	132	11	16	6	6
22	24	...	...	121	76	85	20	4	...	4	3
...	...	...	...	111	58	96	4	5	...	1	...
...	...	...	...	131	136	72	9	...	...	...	...
...	...	...	...	163	120	80	4	...	...	...	...
...	...	...	...	169	95	128	6	2	...	...	...
30	25	...	...	180	80	258	64	3	...	3	1
188	150	...	...	336	143	393	122	...	...	...	7
2	3	...	...	107	50	83	9	...	—	—	—
39	35	...	...	106	49	132	38	—	—	—	—
...	...	...	...	137	55	100	8	...	—	—	—
...	...	...	...	209	143	153	50	—	...	—	—
...	...	...	...	149	137	95	9	1	...	—	—
...	...	...	...	174	69	92	3	...	...	—	—

Location Code Number	Name of Town		A–III		A–IV		A–V	
			M	F	M	F	M	F
1	2		21	22	23	24	25	26
23	Tiruchirapalli (M)—*(contd.)*							
Ward 5	E. B. 106	...	...	...	...	...	23	...
	107	...	1	...	5	...	30	...
	108	...	2	...	1	2	54	...
	Total	...	**95**	**49**	**1,245**	**665**	**2,802**	**138**
Ward 5-A	E. B. 48 (Part-B)	...	1	...	...	...	9	1
	48-B	...	...	...	...	...	11	...
	50-B (Part-A)		1	...	1	...	9	...
	51-B	...	2	...	...	...	9	...
	51-C	...	2	...	...	...	7	...
	52-A	...	1	...	...	...	14	...
	52-B	...	...	...	1	...	6	...
	53-B	...	...	...	...	...	6	...
	Total	...	**7**	...	**2**	...	**71**	**1**
Ward 6	E. B. 109-A	...	3	...	1	...	19	...
	109-B	...	1	...	1	...	37	1
	109-C	...	2	...	2	..	31	1
	110-A	...	1	1	5	...	45	2
	110-B	...	...	...	1	...	12	1
	110-C	...	...	...	8	1	19	2
	110-D	...	4	...	1	...	48	...
	110-E	...	13	...	1	...	65	9
	111-A	...	3	...	...	...	15	...
	111-B	...	5	...	3	...	25	1
	112-A	...	...	...	2	4	11	...
	112-B	...	...	...	...	...	7	...
	112-C	...	...	...	5	...	39	...
	113-A	...	...	...	1	...	60	2
	113-D	...	3	5	14	6	122	21
	122-B	...	...	...	12	...	10	1
	122-C	...	...	1	...	...	32	...
	122-D	...	...	...	3	...	32	...
	125	...	...	...	2	26	28	1
	130-A	...	1	...	1	...	22	2
	130-B	...	1	...	...	...	11	...

DIRECTORY

TALUK—(contd.)

A-VI		A-VII		A-VIII		A-IX		B-X Non-workers	
M	F	M	F	M	F	M	F	M	F
27	28	29	30	31	32	33	34	35	36
3	...	40	8	12	...	23	4	88	191
4	...	13	1	21	...	39	4	184	255
8	...	20	2	13	...	26	2	121	246
298	**57**	**1,155**	**178**	**716**	**12**	**1,787**	**490**	**7,357**	**14,099**
1	...	23	...	9	1	42	13	116	154
6	...	20	1	14	1	42	4	132	207
2	...	12	...	7	...	42	13	86	153
5	...	14	...	18	...	32	6	146	236
11	...	40	...	8	...	78	19	158	253
1	...	13	...	18	...	22	8	110	199
5	...	15	...	15	...	21	14	103	163
4	...	22	...	7	...	32	3	105	180
35	**...**	**159**	**1**	**96**	**2**	**311**	**80**	**956**	**1,545**
3	1	20	...	10	...	31	7	84	156
6	1	16	3	31	...	48	4	158	247
4	...	11	2	14	...	16	3	249	142
9	...	41	4	27	1	39	8	144	266
...	...	2	1	1	...	146	10	857	115
6	...	36	6	17	...	20	1	84	175
14	15	11	4	19	2	81	51	125	224
9	...	27	4	38	...	118	97	183	368
4	...	17	...	10	...	28	17	78	157
2	...	26	1	16	...	13	2	89	194
3	...	11	...	10	...	35	5	94	186
4	...	20	1	12	...	37	3	120	173
5	...	39	4	23	...	15	2	141	252
45	31	53	3	22	...	71	27	169	373
55	25	49	10	45	...	105	48	249	492
7	1	20	4	16	...	18	3	70	125
11	...	18	5	30	...	41	32	94	181
3	...	25	3	7	...	30	5	79	153
5	1	33	5	22	1	63	16	149	202
3	...	22	...	12	1	33	6	90	189
5	...	9	...	14	...	52	3	114	106

TOWN

TIRUCHIRAPALLI

Location Code Number	Name of Town		Area in Sq. Miles	Occupied Residential Houses		Total No. of Persons Enumerated		
				No. of Houses	No. of Households	Total	Males	Females
1	2		3	4	5	6	7	8
23	Tiruchirapalli (M)—(*contd.*)							
	Ward 6	E. B. 134-A (Part A) ...	...	13	13	80	43	37
		(Addl.) 126 ...	...	2	2	165	165	...
		Total	...	**1,867**	**2,504**	**11,739**	**6,613**	**5,126**
	Ward 7	E. B. 113-B ...	...	122	129	923	270	653
		113-C ...	...	93	117	496	254	242
		114-A ...	...	20	66	326	161	165
		114-B ...	...	117	117	459	222	237
		115-A ...	...	61	63	307	147	160
		115-B ...	...	24	61	337	229	108
		116-C ...	...	123	125	472	242	230
		117-A ...	...	41	123	536	261	275
		117-B (Part A) ...	...	45	106	388	207	181
		118-A ...	...	45	101	517	261	256
		118-B ...	...	48	105	496	247	249
		118-C ...	...	59	103	527	265	262
		119 ...	...	43	128	550	265	285
		120-A ...	...	99	102	391	198	193
		120-B ...	...	90	90	280	151	129
		121 ...	...	98	121	547	284	263
		122-A ...	...	127	129	564	294	270
		123-A ...	...	142	142	592	290	302
		123-B ...	...	83	83	362	193	169
		124-A ...	...	64	89	414	235	179
		124-B ...	...	69	69	309	159	150
		126-A ...	...	83	83	375	212	163
		126-B ...	...	53	77	393	209	184
		127-A ...	...	46	63	357	174	183
		127-B ...	...	95	146	558	301	257
		128-A (Part A) ...	...	20	20	172	86	86
		129-A ...	...	87	92	490	237	253
		Total	...	**1,997**	**2,650**	**12,138**	**6,054**	**6,084**
	Ward 8	E. B. 128-A (Part-B) ...	...	49	60	231	122	109
		128-B ...	...	41	86	452	249	203
		129-B ...	...	31	5		40	128

DIRECTORY

TALUK—(contd.)

Scheduled Castes		Scheduled Tribes		Literate and Educated Persons		Total Workers (A-I to A-IX)		A-I		A-II	
M	F	M	F	M	F	M	F	M	F	M	F
9	10	11	12	13	14	15	16	17	18	19	20
3	3	...	...	38	34	20	1	...	...	...	...
6	...	...	...	165	...	...	...	...	...	...	...
587	**556**	...	...	**4,605**	**1,967**	**3,005**	**614**	**34**	**17**	**16**	**18**
...	...	...	...	198	504	136	25	...	...	...	...
...	...	...	...	168	95	129	3	...	...	...	...
159	165	...	...	76	29	85	8	...	...	53	2
188	200	...	...	137	52	86	66	...	...	22	57
...	...	...	...	106	92	74	1	1	...	1	...
11	...	...	...	208	69	69	7	...	...	...	...
124	122	...	...	66	20	136	25	...	...	...	...
3	2	...	...	193	168	125	11	...	...	...	...
1	1	...	...	162	119	117	7	1	1	...	...
...	...	...	...	179	132	115	9	1	...	1	...
...	...	...	...	198	141	106	7	...	...	...	...
...	...	...	...	201	171	129	9	...	...	...	...
...	...	...	...	208	165	133	14	...	...	...	...
109	94	...	...	117	49	138	36	...	...	...	...
19	19	...	...	116	45	58	14	...	...	...	...
47	53	...	...	186	66	162	36	...	...	...	...
34	32	...	...	184	90	135	16	...	...	...	...
4	3	...	...	184	127	136	30	...	...	...	...
...	...	...	...	117	64	96	9	...	...	...	...
...	...	...	...	166	93	115	6	5	...	...	...
...	...	...	...	99	55	75	6	2	...	6	...
...	...	...	...	149	86	67	4	...	...	...	...
...	...	...	...	156	133	78	5	...	...	...	...
...	...	...	...	144	135	69	5	...	...	...	...
...	...	...	...	232	160	136	8	...	...	...	...
...	...	...	...	66	56	32	2	1	...	...	...
...	...	...	...	179	173	87	1	...	...	...	...
699	**691**	...	...	**4,195**	**3,089**	**2,824**	**370**	**11**	**1**	**83**	**59**
...	...	...	...	92	74	40	5	...	...	...	...
...	...	...	...	206	138	97	...	5	...	...	...
...	...	...	...	109	94	66	4	...	...	...	...

Location Code Number	Name of Town		A–III		A–IV		A–V	
			M	F	M	F	M	F
1	2		21	22	23	24	25	26
23	Tiruchirapalli (M)—*(contd.)*							
		134-A (Part A)	...	...	...	...	2	...
		(Addl.) 126 ...	...	...	...	...	...	...
		Total ...	37	7	63	37	692	44
	Ward 7	E. B. 113-B ...	2	...	...	...	35	1
		113-C ...	1	...	...	...	47	...
		114-A ...	...	...	...	...	16	...
		114-B ...	7	7	2	1	20	...
		115-A ...	9	...	...	...	17	...
		115-B ...	...	...	...	...	14	1
		116-C ...	1	...	...	...	33	4
		117-A ...	...	...	5	...	26	1
		117-B (Part A)	1	...	...	...	21	1
		118-A ...	...	...	...	...	27	1
		118-B ...	...	...	2	1	36	...
		118-C ...	5	...	...	...	25	...
		119 ...	...	...	...	...	36	1
		120-A ...	...	...	1	1	57	...
		120-B ...	1	...	...	...	17	...
		121 ...	5	3	3	...	32	2
		122-A ...	...	...	2	...	12	1
		123-A ...	...	...	5	...	31	1
		123-B ...	...	...	6	...	20	1
		124-A ...	1	...	4	...	22	...
		124-B ...	...	1	...	1	22	...
		126-A ...	...	...	...	...	4	...
		126-B ...	—	...	—	...	7	...
		127-A ...	...	—	—	...	10	...
		127-B —	2	...	—	...	29	1
		128-A (Part A)	...	...	—	...	4	—
		129-A ...	...	...	1	1	5	—
		Total ...	35	11	31	5	625	16
	Ward 8	E. B. 128-A (Part-B)	...	...	...	...	1	—
		128-B ...	1	...	...	...	11	—
		129-B ...	...	...	—	...	12	—

DIRECTORY

TALUK—(contd.)

A–VI		A–VII		A–VIII		A–IX		B–X Non-workers	
M	F	M	F	M	F	M	F	M	F
27	28	29	30	31	32	33	34	35	36
...	...	1	...	17	1	...	...	23	36
...	...	...	...	...	...	...	...	165	...
203	**75**	**507**	**60**	**413**	**6**	**1,040**	**350**	**3,608**	**4,512**
19	...	24	1	24	...	32	23	134	628
14	...	25	...	15	...	27	3	125	239
...	...	1	3	6	1	9	2	76	157
5	...	1	...	15	...	14	1	136	171
9	...	10	...	14	...	13	1	73	159
4	...	5	...	28	...	18	6	160	101
3	...	10	1	8	...	81	20	106	205
5	...	25	4	18	1	46	5	136	264
1	...	43	1	10	...	40	4	90	174
1	...	25	...	18	1	42	7	146	247
1	2	24	...	18	...	25	4	141	242
4	...	36	3	24	...	35	6	136	253
12	3	32	1	13	...	40	9	132	271
13	9	4	2	21	...	42	24	60	157
8	...	13	...	10	...	9	14	93	115
10	7	28	8	32	2	52	14	122	227
7	1	15	4	2	1	97	9	159	254
7	1	21	5	22	3	50	20	154	272
1	1	20	6	6	...	43	1	97	160
4	...	23	3	16	...	40	3	120	173
6	...	11	2	10	...	18	2	84	144
...	...	8	...	15	...	40	4	145	159
2	...	19	...	15	...	35	5	131	179
4	...	22	...	7	...	26	5	105	178
12	...	28	...	32	...	33	7	165	249
...	...	12	...	1	...	14	2	54	84
4	...	12	...	5	...	60	...	150	252
156	**24**	**497**	**44**	**405**	**9**	**981**	**201**	**3,230**	**5,714**
1	...	7	...	7	...	24	5	82	104
2	...	23	...	18	...	37	...	152	203
1	...	2	...	10	...	41	4	74	124

45

Location Code Number	Name of Town				Area in Sq. Miles	Occupied Residential Houses		Total No. of Persons Enumerated		
						No. of Houses	No. of Households	Total	Males	Females
1	2				3	4	5	6	7	8
23	Tiruchirapalli (M)—*(contd.)*									
	Ward 8	E. B. 129-C	...	...	...	72	94	643	492	151
		129-D	...	...	...	72	74	444	238	206
		131-A	...	...	...	71	123	556	269	287
		131-B	...	...	...	62	106	586	288	298
		131-C	...	...	...	49	100	447	211	236
		131-D	...	...	...	106	109	565	280	285
		132-A	...	...	...	66	122	561	265	296
		132-B	...	...	...	28	84	430	188	242
		132-C	...	...	...	106	108	545	275	270
		132-D	...	...	...	72	95	420	209	211
		132-E	...	...	...	90	97	549	303	246
		133-A	...	...	...	90	110	559	269	290
		133-B	...	...	...	97	113	493	261	232
		133-C	...	...	...	93	122	654	391	263
		133-D	...	...	...	96	117	623	306	317
					Total ...	**1,291**	**1,772**	**9,026**	**4,756**	**4,270**
	Ward 9	E. B. 116-A	...	...	...	100	115	432	206	226
		116-B	...	...	...	79	109	393	201	192
		117-B (Part-B)		...	...	8	9	52	27	25
		134-A (Part-B)		...	...	37	45	241	129	112
		134-B	...	...	...	2	2	732	16	716
		135-A	...	...	...	100	105	667	401	266
		135-B	...	...	...	93	109	623	344	279
		136-A	...	..	...	80	85	356	186	170
		136-B	...	...	...	69	70	479	292	187
		137-A	...	...	...	83	94	427	223	204
		137-B	...	...	...	34	93	416	228	188
		138-A	...	...	...	97	112	526	266	260
		138-B	...	...	...	80	104	549	325	224
		139	...	...	...	59	122	624	329	295
		140-A	...	...	...	104	141	709	366	343
		140-B	...	...	...	91	95	585	289	296
		141-A	...	...	...	65	94	446	242	204
		141-B	...	...	...	77	103	501	248	253
		142-A	...	...	...	98	112	560	296	264

DIRECTORY

TALUK—(contd.)

Scheduled Castes		Scheduled Tribes		Literate and Educated Persons		Total Workers (A–I to A–IX)		A–I		A–II	
M	F	M	F	M	F	M	F	M	F	M	F
9	10	11	12	13	14	15	16	17	18	19	20
12	...	...	...	455	44	120	8	...	...	...	...
...	...	...	...	197	178	131	2	1	...	...	...
...	...	...	...	200	166	131	11	4	...	...	...
...	...	...	...	219	213	124	10	6	...	...	...
2	1	...	...	165	143	106	3	...	...	...	...
...	...	...	...	226	180	127	23	1	...	...	...
...	...	...	...	216	200	114	3	7	1	...	...
...	...	...	...	157	163	84	7	...	...	...	...
...	...	...	...	210	189	114	6	1	...	...	...
...	...	...	...	169	122	102	18	3	...	...	...
3	...	...	...	250	161	107	25	5	3	...	...
...	...	...	...	153	96	123	29	...	...	...	...
...	...	...	...	194	120	127	13	...	...	...	...
...	...	...	...	316	180	203	11	1	...	...	...
...	...	...	...	254	230	120	10	...	...	...	...
17	**1**	...	...	**3,788**	**2,691**	**2,036**	**188**	**34**	**4**	...	...
203	222	...	...	38	7	153	37	...	...	...	...
31	31	...	...	61	18	118	49	...	...	...	...
...	...	...	...	23	20	11	1	1	...	1	...
7	4	...	...	105	94	51	4	...	...	...	...
...	...	...	...	14	704	9	80	...	...	...	...
...	...	...	...	330	133	157	9	1	...	...	...
...	...	...	...	270	193	166	8	12	...	...	...
...	...	...	...	153	130	86	3	1	...	...	...
...	...	...	...	243	129	166	10	...	...	...	...
...	...	...	...	171	114	106	6	...	...	...	...
...	...	...	...	193	133	121	10	1	...	...	...
...	...	...	...	205	146	114	14	...	...	...	...
1	...	...	...	238	85	128	24	...	...	...	...
...	...	...	...	272	187	159	5	...	...	...	...
2	...	...	...	288	194	188	7	...	...	...	...
...	...	...	...	222	160	163	20	...	...	...	...
...	...	...	...	130	46	128	13	...	...	...	...
...	...	...	...	192	157	129	13	2	...	...	...
...	...	...	...	194	116	186	17	...	...	...	...

Location Code Number	Name of Town		A–III		A–IV		A–V	
			M	F	M	F	M	F
1	2		21	22	23	24	25	26
23	Tiruchirapalli (M)—(*contd.*)							
	Ward 8	E. B. 129-C ...	...	...	1	2	12	...
		129-D ...	1	...	...	...	12	...
		131-A ...	1	...	2	...	26	1
		131-B ...	1	...	1	1	17	...
		131-C ...	...	...	...	...	23	...
		131-D ...	1	...	2	1	16	...
		132-A ...	1	...	...	...	21	...
		132-B ...	...	...	1	...	19	1
		132-C ...	...	...	...	...	23	1
		132-D ...	1	...	1	...	25	2
		132-E ...	...	...	1	3	16	...
		133-A ...	...	...	...	...	28	1
		133-B ...	4	...	...	...	21	...
		133-C ...	3	...	1	...	36	...
		133-D ...	...	...	...	...	20	1
		Total ...	**14**	...	**10**	**7**	**339**	**7**
	Ward 9	E. B. 116-A ...	...	...	...	...	1	1
		116-B ...	...	...	...	...	8	...
		117-B (Part B)	1	...	...	...	...	...
		134-A (Part B)	1	...	...	...	4	...
		134-B ...	...	...	...	...	1	...
		135-A ...	...	...	...	...	32	...
		135-B ...	1	...	...	...	14	...
		136-A ...	...	...	...	...	5	...
		136-B ...	...	...	...	...	15	2
		137-A ...	1	...	...	...	20	...
		137-B ...	...	...	...	...	12	...
		138-A ...	2	...	4	3	32	...
		138-B ...	1	...	3	1	40	2
		139 ...	1	...	4	...	38	1
		140-A ...	2	...	7	1	91	3
		140-B ...	...	...	...	...	42	10
		141-A ...	1	...	42	4	33	1
		141-B ...	1	...	...	...	55	1
		142-A ...	...	...	24	3	77	5

DIRECTORY

TALUK—(contd.)

A-VI		A-VII		A-VIII		A-IX		B-X Non-workers	
M	F	M	F	M	F	M	F	M	F
27	28	29	30	31	32	33	34	35	36
2	...	11	...	8	...	86	6	372	143
1	...	25	...	11	...	80	2	107	204
4	...	30	4	22	...	42	6	138	276
1	1	18	...	27	1	53	7	164	288
3	...	28	1	22	...	30	2	105	233
2	...	39	4	13	1	53	17	153	262
3	...	34	1	24	...	24	1	151	293
2	...	26	...	9	...	27	6	104	235
1	...	46	1	19	1	24	3	161	264
2	...	40	...	12	...	18	16	107	193
4	...	27	1	17	1	37	17	196	221
6	...	48	4	21	...	20	24	146	261
3	...	30	1	9	...	60	12	134	219
3	...	50	2	28	...	81	9	188	252
2	...	45	1	19	...	34	8	186	307
43	**1**	**529**	**20**	**296**	**4**	**771**	**145**	**2,720**	**4,082**
...	...	5	3	6	...	141	33	53	189
...	...	4	3	4	...	102	46	83	143
...	...	2	...	1	...	5	1	16	24
2	...	6	...	4	...	34	4	78	108
...	...	2	...	2	...	4	80	7	636
10	...	54	1	15	...	45	8	244	257
2	...	70	...	16	...	51	8	178	271
1	...	34	1	5	...	40	2	100	167
...	...	22	...	20	...	109	8	126	177
...	...	36	2	16	...	33	4	117	198
2	...	56	2	13	...	37	8	107	178
3	...	32	4	16	...	25	7	152	246
5	...	47	5	9	...	23	16	197	200
2	...	43	2	32	1	39	1	170	290
...	...	46	1	18	...	24	2	178	336
5	...	44	3	34	1	38	6	126	276
...	...	22	1	14	...	16	7	114	191
...	...	23	...	19	...	29	12	119	240
3	...	26	...	28	...	28	9	110	247

Location Code Number	Name of Town	Area in Sq. Miles	Occupied Residential Houses		Total No. of Persons Enumerated		
			No. of Houses	No. of Households	Total	Males	Females
1	2	3	4	5	6	7	8
23	Tiruchirapalli (M)—*(contd.)*						
	Ward 9 E. B. 142-B	...	49	79	399	206	193
	143-A	...	101	113	427	218	209
	143-B	...	41	78	396	208	188
	144-A	...	27	119	520	246	274
	144-B	...	34	108	519	258	261
	145-A	...	89	90	453	223	230
	145-B	...	47	108	495	239	256
	146-A	...	106	106	580	320	260
	146-B	...	55	67	385	217	168
	146-C	...	61	77	391	211	180
	147-A	...	99	155	866	456	410
	147-B	...	94	116	647	337	310
	148	...	58	64	338	169	169
	149	...	93	105	563	277	286
	150	...	134	145	703	364	339
	151-A	...	73	77	368	174	194
	151-B	...	88	93	555	304	251
	152-A	...	67	83	393	194	199
	152-B	...	50	71	324	154	170
	153	...	121	121	529	279	250
	154-A	...	32	58	421	208	213
	154-B	...	61	92	307	145	162
	155-A	...	56	76	453	230	223
	155-B	...	79	87	412	211	201
	156-A	...	76	85	417	229	188
	156-B	...	52	58	316	171	145
	157-A	...	66	74	393	199	194
	157-B	...	79	81	423	221	202
	158-A	...	68	75	421	200	221
	158-B	...	78	100	546	288	258
	159	...	62	116	582	306	276
	160	...	46	102	567	274	293
	161-A	...	25	65	378	198	180
	161-B	...	36	61	352	181	171
	162-A	...	49	57	342	172	170

DIRECTORY

TALUK—(contd.)

Scheduled Castes		Scheduled Tribes		Literate and Educated Persons		Total Workers (A-I to A-IX)		A-I		A-II	
M	F	M	F	M	F	M	F	M	F	M	F
9	10	11	12	13	14	15	16	17	18	19	20
...	...	...	...	136	92	98	8	...	...	...	...
...	...	...	...	111	72	142	7	...	...	...	...
...	...	...	...	152	132	93	3	...	...	...	...
1	4	...	...	164	109	131	6	...	...	...	...
...	...	...	...	196	126	146	24	...	...	...	...
...	...	...	...	142	97	121	11	...	...	...	...
1	...	...	...	134	91	137	17	...	...	...	...
...	...	...	...	240	164	140	3	...	...	1	...
2	...	...	...	128	62	116	18	...	...	1	...
...	...	...	...	160	87	131	8	...	...	...	...
...	...	...	...	347	238	229	16	...	...	...	...
...	...	...	...	247	168	159	7	1	...	...	...
...	...	...	...	115	92	76	5	...	...	...	...
5	7	...	...	190	133	134	13	...	...	...	...
...	...	...	...	251	126	200	14	2	...	...	...
...	...	...	...	112	69	109	20	...	...	...	...
...	...	...	...	241	160	169	23	...	...	...	...
...	...	...	...	140	96	108	4	...	...	...	...
...	...	...	...	113	73	98	4	1	...	...	...
...	...	...	...	171	67	153	10	...	...	...	...
...	...	...	...	140	100	109	6	...	...	...	...
...	...	...	...	98	67	76	13	...	...	...	...
...	...	...	...	159	102	129	9	...	...	...	...
...	...	...	...	182	159	91	2	...	...	...	...
...	...	...	...	156	89	119	2	...	...	...	...
...	...	...	...	131	55	83	5	...	...	...	...
...	...	...	...	130	82	93	3	...	...	...	...
...	...	...	...	184	120	122	1	3	...	1	...
...	...	...	...	141	100	105	2	...	...	...	...
...	...	...	...	236	166	145	2	...	...	...	...
...	...	...	...	229	165	146	1	...	...	...	...
...	...	...	...	218	199	130	4	...	...	...	...
1	...	...	...	159	116	100	19	9	2	2	...
...	...	...	...	143	114	88	6	...	...	...	...
...	...	...	...	129	115	75	1	...	...	...	...

Location Code Number	Name of Town		A–III		A–IV		A–V	
			M	F	M	F	M	F
1	2		21	22	23	24	25	26
23	Tiruchirapalli (M)—(*contd.*)							
	Ward 9	E. B. 142-B ...	...	...	10	...	27	...
		143-A ...	1	...	...	...	60	1
		143-B ...	...	...	1	...	12	1
		144-A ...	...	...	...	...	31	...
		144-B ...	...	...	1	...	57	19
		145-A ...	...	...	1	...	54	...
		145-B ...	1	...	6	2	42	5
		146-A ...	1	1	1	...	35	...
		146-B ...	...	...	18	11	46	...
		146-C ...	...	...	...	...	21	1
		147-A ...	...	...	7	6	86	8
		147-B ...	1	...	22	2	26	...
		148 ...	1	...	9	...	11	1
		149 ...	...	...	9	1	33	5
		150 ...	1	2	60	...	22	3
		151-A ...	1	...	14	12	37	...
		151-B ...	...	...	42	16	63	...
		152-A ...	...	...	9	1	52	...
		152-B ...	3	...	9	...	46	...
		153 ...	1	1	21	2	52	1
		154-A ...	...	...	6	...	48	1
		154-B ...	...	...	9	3	18	2
		155-A ...	...	...	13	1	53	2
		155-B ...	...	...	3	...	16	...
		156-A ...	1	...	8	...	40	...
		156-B ...	...	...	15	3	30	...
		157-A ...	...	...	15	2	19	...
		157-B ...	...	...	10	...	40	...
		158-A ...	...	...	3	...	16	...
		158-B ...	4	...	9	...	33	...
		159 ...	...	...	...	...	35	...
		160 ...	...	...	9	...	22	...
		161-A ...	...	...	3	6	8	...
		161-B ...	...	...	2	...	10	...
		162-A ...	...	...	2	...	19	...

DIRECTORY

TALUK—(contd.)

A-VI		A-VII		A-VIII		A-IX		B-X Non-workers	
M	F	M	F	M	F	M	F	M	F
27	28	29	30	31	32	33	34	35	36
1	...	42	4	8	...	10	4	108	185
4	1	41	...	15	...	21	5	76	202
4	...	18	1	21	...	37	1	115	185
4	...	35	3	28	...	33	3	115	268
6	...	33	1	13	...	36	4	112	237
2	...	28	1	16	...	20	10	102	219
6	...	41	2	11	...	30	8	102	239
2	...	55	...	13	...	32	2	180	257
...	...	29	1	5	...	17	6	101	150
2	...	33	2	14	...	61	5	80	172
3	...	78	...	26	...	29	2	227	394
...	...	64	3	8	...	37	2	178	303
1	...	33	...	9	...	12	4	93	164
5	...	47	...	18	...	22	7	143	273
13	...	55	3	17	1	30	5	164	325
1	...	21	...	10	...	25	8	65	174
1	...	34	...	9	...	20	7	135	228
1	...	28	...	7	...	11	3	86	195
2	...	19	3	6	...	12	1	56	166
4	1	37	...	18	...	20	5	126	240
1	...	18	2	13	...	23	3	99	207
...	...	29	4	5	...	15	4	69	149
1	...	40	1	8	...	14	5	101	214
6	...	19	1	25	...	22	1	120	199
...	...	40	...	14	...	16	2	110	186
1	...	23	1	3	...	11	1	88	140
2	...	46	1	5	...	6	...	106	191
1	...	49	...	8	...	10	1	99	201
...	...	73	...	4	...	9	2	95	219
...	...	76	...	7	1	16	1	143	256
2	...	91	...	5	...	13	1	160	275
4	...	64	1	10	...	21	3	144	289
5	...	43	1	9	...	21	10	98	161
5	...	41	...	6	...	24	6	93	165
1	...	14	...	13	...	26	1	97	169

TOWN

TIRUCHIRAPALLI

Location Code Number	Name of Town	Area in Sq. Miles	Occupied Residential Houses		Total No. of Persons Enumerated		
			No. of Houses	No. of Households	Total	Males	Females
1	2	3	4	5	6	7	8
23	**Tiruchirapalli (M)—(*contd.*)**						
	Ward 9 E. B. 162-B	...	47	58	343	187	156
	163-A	...	61	68	374	186	188
	163-B	...	73	76	421	208	213
	164-A	...	78	99	479	247	232
	164-B	...	70	70	370	190	180
	165	...	100	101	514	244	270
	166	...	49	72	334	160	174
	167-A	...	77	85	398	189	209
	167-B	...	38	51	358	155	203
	168-A	...	87	93	454	206	248
	168-B	...	81	92	426	201	225
	169-A	...	53	101	465	225	240
	169-B	...	97	116	536	269	267
	170-A	...	105	120	602	294	308
	170-B	...	98	107	592	314	278
	171	...	101	118	605	297	308
	172	...	98	133	645	360	285
	173-A	...	94	161	650	326	324
	173-B	...	88	91	456	247	209
	173-C	...	108	187	670	337	333
	173-D	...	101	119	556	337	219
	174-A	...	39	131	573	277	296
	174-B	...	64	115	540	263	277
	174-C	...	32	147	737	361	376
	175	...	84	117	560	310	250
	176-A	...	107	107	508	258	250
	176-B	...	16	67	393	269	124
	179-A	...	103	103	569	288	281
	179-B	...	84	104	541	273	268
	179-C	...	106	145	747	394	353
	180-C	...	44	79	425	218	207
	180-B	...	63	63	410	223	187
	181-A	...	88	97	520	300	220
	181-B	...	95	100	473	236	237
	182-D	...	85	124	586	302	284

DIRECTORY

TALUK—(contd.)

Scheduled Castes		Scheduled Tribes		Literate and Educated Persons		Total Workers (A-I to A-IX)		A–I		A–II	
M	F	M	F	M	F	M	F	M	F	M	F
9	10	11	12	13	14	15	16	17	18	19	20
...	...	...	...	135	95	88	3	...	...	...	...
...	...	...	...	149	112	92	4	...	...	...	...
...	...	...	...	173	143	81	3	...	...	...	...
...	...	...	...	167	124	133	19	1	...	...	...
...	...	...	...	158	142	101	6	...	...	...	...
...	...	...	...	195	142	139	14	...	...	...	...
...	...	...	...	102	71	96	6	1	...	...	...
...	...	...	...	111	81	104	10	...	1	...	...
...	...	...	...	114	134	69	1	...	...	...	...
...	...	...	...	121	79	116	4	...	...	...	...
...	...	...	...	136	92	103	16	...	...	...	...
...	...	...	...	115	85	138	7	...	...	...	...
...	...	...	...	170	101	138	1	...	...	...	...
3	1	...	...	226	161	147	41	...	...	...	...
...	...	...	...	237	143	172	12	...	...	...	...
...	...	...	...	177	130	165	14	...	...	...	...
...	...	...	...	251	116	209	27	...	...	...	...
54	63	...	...	171	52	232	43	...	...	...	...
...	...	...	...	152	77	158	17	...	...	...	...
...	...	...	...	131	11	248	131	1	1	...	...
...	...	...	...	211	84	235	31	...	...	...	...
...	...	...	...	118	18	189	30	1	...	...	...
...	...	...	...	138	70	177	70	...	...	...	...
...	...	...	...	151	50	233	145	...	...	...	...
22	13	...	...	215	116	198	30	...	...	...	...
...	...	...	...	112	51	151	17	...	...	...	...
136	12	...	...	144	14	223	35	...	...	...	...
14	13	...	...	195	125	152	18	1	...	...	...
...	...	...	...	196	101	143	7	...	...	...	...
18	15	...	...	287	170	224	22	...	...	...	...
...	...	...	...	149	91	100	3	2	...	...	...
6	3	...	...	162	106	115	5	1	...	...	...
...	...	...	...	197	112	164	2	2	...	...	...
...	...	...	...	147	102	132	...	...	...	...	...
...	...	...	...	216	139	176	2	...	...	...	...

Location Code Number	Name of Town		A–III		A–IV		A–V	
			M	F	M	F	M	F
1	2		21	22	23	24	25	26
23	Tiruchirapalli (M)—(*contd.*)							
	Ward 9	E. B. 162-B ...	...	...	1	...	15	...
		163-A ...	1	...	1	...	29	...
		163-B ...	...	...	2	...	20	...
		164-A ...	...	...	19	13	47	1
		164-B ...	...	...	1	...	24	...
		165 ...	...	...	14	4	48	4
		166 ...	4	...	6	...	52	...
		167-A ...	...	1	12	...	42	3
		167-B ...	...	...	...	...	20	...
		168-A ...	...	...	6	...	47	...
		168-B ...	...	...	14	2	25	4
		169-A ...	...	...	3	...	42	1
		169-B ...	...	...	45	1	36	...
		170-A ...	...	...	26	37	45	1
		170-B ...	...	...	13	2	36	1
		171 ...	...	...	40	8	60	...
		172 ...	3	...	42	11	80	6
		173-A ...	2	...	88	27	63	4
		173-B ...	...	...	97	14	24	...
		173-C ...	...	...	6	...	26	...
		173-D ...	2	...	48	16	37	2
		174-A ...	1	...	103	29	30	1
		174-B ...	1	...	106	66	27	2
		174-C ...	1	...	111	143	66	...
		175 ...	1	...	...	...	69	12
		176-A ...	...	...	3	1	89	11
		176-B ...	...	...	7	6	15	...
		179-A ...	...	...	1	...	45	5
		179-B ...	...	...	1	...	37	...
		179-C ...	...	...	16	...	31	4
		180-C ...	...	...	6	...	30	...
		180-B ...	...	...	18	...	29	...
		181-A ...	...	...	10	1	81	...
		181-B ...	...	...	...	...	75	...
		182-D ...	...	...	...	...	96	1

DIRECTORY

TALUK—(contd.)

A-VI		A-VII		A-VIII		A-IX		B-X Non-workers	
M	F	M	F	M	F	M	F	M	F
27	28	29	30	31	32	33	34	35	36
...	...	24	...	20	...	28	3	99	153
...	...	35	1	9	...	17	3	94	184
2	...	37	...	8	1	12	2	127	210
...	...	51	...	1	...	14	5	114	213
2	...	67	1	2	...	5	5	89	174
...	...	50	4	10	...	17	2	105	256
5	...	17	4	3	...	8	2	64	168
2	...	19	...	5	...	24	5	85	199
2	...	29	1	7	...	11	...	86	202
3	...	38	4	10	...	12	...	90	244
...	...	39	2	4	...	21	8	98	209
1	...	22	2	9	...	61	4	87	233
...	...	44	...	7	...	6	...	131	266
1	...	58	1	7	...	10	2	147	267
2	...	79	5	2	...	40	4	142	266
1	...	43	...	1	...	20	6	132	294
3	...	43	5	2	...	36	5	151	258
7	1	35	3	14	...	23	8	94	281
...	...	13	...	3	...	21	3	89	192
133	60	14	...	6	...	62	70	89	202
20	2	55	6	24	...	49	5	102	188
1	...	19	...	14	...	20	...	88	266
2	...	20	1	10	...	11	1	86	207
1	...	23	...	14	...	17	2	128	231
9	1	45	1	24	...	50	16	112	220
...	...	31	...	16	...	12	5	107	233
4	8	115	2	40	...	42	19	46	89
...	...	57	1	8	...	40	12	136	263
10	...	69	...	11	...	15	7	130	261
15	...	88	2	30	1	44	15	170	331
2	...	37	...	11	...	12	3	118	204
...	...	39	...	12	...	16	5	108	182
1	...	44	...	2	...	24	1	136	218
2	...	36	...	3	...	16	...	104	237
12	...	46	...	9	...	13	1	126	282

Location Code Number	Name of Town				Area in Sq. Miles	Occupied Residential Houses		Total No. of Persons Enumerated		
						No. of Houses	No. of Households	Total	Males	Females
1	2				3	4	5	6	7	8
Tiruchirapalli (M)—(*contd.*)										
Ward 9	E. B. 182-B	...	...	...		103	105	661	365	296
	183	...	...	...		30	67	340	187	153
	184-A	...	...	...		56	60	333	175	158
	184-B	...	...	...		52	73	381	194	187
	185	...	...	...		66	115	583	296	287
	186-A	...	...	...		48	62	347	181	166
	186-B	...	...	...		50	64	332	167	165
	187-A	...	...	...		55	97	428	219	209
	187-B	...	...	...		95	95	476	231	245
	188-A	...	...	...		93	93	435	210	225
	189-B	...	...	...		93	93	510	232	278
	189-A	...	...	...		38	105	472	226	246
	188-B	...	...	...		65	92	406	205	201
	190-A	...	...	...		95	107	496	230	266
	190-B	...	...	...		46	90	523	300	223
	191	...	...	...		65	94	608	365	243
	136-B (Addl)		..	...		1	1	6	3	3
				Total	...	**7,473**	**9,911**	**50,666**	**25,838**	**24,828**
Ward 10	E B. 192-A	...	...	...		89	89	323	159	164
	192-B	...	...	...		114	120	347	174	173
	193-A	...	...	...		144	144	473	249	224
	193-B	...	...	...		65	122	561	288	273
	194	...	..	...		121	145	552	284	268
	195-A	....	..	...		41	119	498	255	243
	195-B	...	...	...		119	139	553	274	279
	196-A	...	...	...		72	85	373	196	177
	196-B	...	...	...		72	75	277	145	132
	197-A	...	...	...		99	127	595	308	287
	197-B	...	...	...		122	126	554	278	276
	197-C	...	...	...		38	89	446	231	215
	198	...	...	...		132	135	515	280	235
	199	...	...	...		57	116	519	256	263
	200	...	...	...		82	156	575	286	289
	201-A	...	...	...		132	132	580	320	260

DIRECTORY

TALUK—(contd.)

Scheduled Castes		Scheduled Tribes		Literate and Educated Persons		Total Workers (A-I to A-IX)		A–I		A–II	
M	F	M	F	M	F	M	F	M	F	M	F
9	10	11	12	13	14	15	16	17	18	19	20
...	...	...	...	284	171	187	1	...	...	...	...
...	...	...	...	117	55	96	1	...	...	...	...
...	...	...	...	133	67	102	16	...	...	...	...
...	...	...	...	131	72	109	4	...	...	..	..
...	...	...	...	171	100	153	25	...	...	.	..
...	...	...	...	130	86	88	1	...	...	.	
...	...	...	...	122	77	94	...	...	...	..	...
...	...	...	...	136	90	106	7	...	...	...	...
3	1	...	...	167	141	124	9	...	...	...	...
...	...	...	...	141	105	119	4	1	...	...	...
...	...	...	...	163	111	120	8	1	...	...	...
5	6	...	...	123	49	126	7	...	...	...	...
...	...	...	...	145	81	110	13	1	2	...	...
...	...	...	...	151	92	138	27	1	...	...	...
...	...	...	...	199	81	192	13	2	...	...	...
...	...	...	...	241	93	236	12	2	...	...	...
...	...	...	...	2	2	1	...	...	...	...	...
515	**395**	...	...	**17,652**	**11,682**	**14,082**	**1,571**	**52**	**6**	**6**	...
113	128	...	...	32	5	105	15	...	...	...	1
19	12	...	...	10	1	127	12	...	...	...	...
61	42	...	...	137	30	185	19	...	...	5	...
...	...	...	...	177	64	155	8	...	...	2	...
17	17	...	...	134	26	175	11	...	...	3	...
...	...	...	...	138	62	152	11	...	...	1	...
...	...	...	...	170	69	170	28	2	...	...	...
...	...	...	...	106	38	130	16	...	...	...	...
...	...	...	...	97	30	97	8	4	...	1	...
...	...	...	...	194	175	166	5	...	...	...	...
...	...	...	...	170	79	156	12	12	2	1	...
...	...	...	...	132	56	111	8	1	...	...	...
9	10	...	...	129	36	179	26	...	...	8	...
...	...	...	...	155	85	141	2	...	...	1	...
...	...	...	...	179	85	194	4	1	...	...	...
81	79	...	...	126	46	193	50	...	...	...	...

Location Code Number	Name of Town		A-III		A-IV		A-V	
			M	F	M	F	M	F
1	2		21	22	23	24	25	26
23	Tiruchirapalli (M)—(*contd.*)							
	182-B	...	1	...	...	...	34	1
	183	...	...	...	...	...	24	...
	184-A	...	...	...	2	15	18	...
	184-B	...	1	...	11	1	32	2
	185	...	...	...	28	16	51	3
	186-A	...	1	...	6	1	23	...
	186-B	...	...	...	4	...	21	...
	187-A	...	...	...	6	...	36	...
	187-B	...	1	...	2	...	54	...
	188-A	...	...	...	2	...	68	1
	189-B	...	...	...	4	1	22	2
	189-A	...	1	...	6	...	29	1
	188-B	...	1	...	3	3	37	1
	190-A	...	6	...	23	18	48	5
	190-B	...	2	...	3	6	39	2
	191	...	...	...	4	1	44	7
	136-B (Addl.)		...	...	...	...	...	...
		Total	**58**	**5**	**1,401**	**523**	**3,858**	**164**
Ward 10	E. B. 192-A	...	28	1	...	...	14	1
	192-B	...	15	...	...	...	10	...
	193-A	...	1	...	6	...	21	4
	193-B	...	1	1	1	...	48	1
	194	...	1	...	5	1	76	...
	195-A	...	9	...	1	2	58	1
	195-B	...	2	...	...	3	60	14
	196-A	...	17	...	4	3	48	5
	196-B	...	41	...	8	3	8	3
	197-A	...	9	1	...	...	28	1
	197-B	...	20	...	...	...	23	4
	197-C	...	29	2	1	...	11	1
	198	...	1	...	4	4	39	1
	199	...	5	...	...	...	38	...
	200	...	5	...	15	1	58	1
	201-A	...	5	...	...	1	27	3

DIRECTORY

TALUK—(contd.)

A–VI		A–VII		A–VIII		A–IX		B–X Non-workers	
M	F	M	F	M	F	M	F	M	F
27	28	29	30	31	32	33	34	35	36
3	...	85	...	16	...	48	...	178	295
1	...	48	...	7	...	16	1	91	152
2	...	35	...	6	...	39	1	73	142
...	...	46	...	5	...	14	1	85	183
1	...	42	3	8	...	23	3	143	262
...	...	40	...	8	...	10	...	93	165
3	...	48	...	7	...	11	...	73	165
3	...	27	...	11	...	23	7	113	202
1	...	41	2	11	...	14	7	107	236
...	...	28	...	12	...	8	3	91	221
2	1	56	2	18	...	17	2	112	270
3	...	46	2	27	...	14	4	100	239
3	...	36	2	15	...	14	5	95	188
1	...	44	2	5	...	10	2	92	239
3	...	77	4	23	...	43	1	108	210
1	...	80	1	16	...	89	3	129	231
...	...	1	...	...	...	...	...	2	3
396	**75**	**4,272**	**128**	**1,232**	**6**	**2,807**	**664**	**11,756**	**23,257**
1	...	13	...	43	1	6	11	54	149
...	...	9	...	28	...	65	12	47	161
...	...	77	11	55	1	20	3	64	205
10	...	65	5	18	...	10	1	133	265
13	1	50	4	25	2	2	3	109	257
11	1	38	1	21	...	13	6	103	232
8	2	58	7	20	...	20	2	104	251
11	2	34	5	10	...	6	1	66	161
5	1	18	1	8	...	4	...	48	124
5	...	94	2	18	...	12	1	142	282
5	...	75	5	6	...	14	1	122	264
9	...	45	2	10	...	5	3	120	207
6	4	57	...	18	...	46	17	101	209
1	...	42	...	36	1	18	1	115	261
4	...	44	...	53	1	14	1	92	285
13	10	42	9	22	...	84	27	127	210

Location Code Number	Name of Town	Area in Sq. Miles	Occupied Residential Houses		Total No. of Persons Enumerated		
			No. of Houses	No. of Households	Total	Males	Females
1	2	3	4	5	6	7	8
23	**Tiruchirapalli (M)—(*contd.*)**						
	Ward 10 E. B. 201-B		135	157	547	274	273
	202 (Part-A)		84	84	491	251	240
	203		66	67	346	170	176
	204 (Part-A)		51	122	524	252	272
	205-A		64	64	345	175	170
	205-B (Part-A)		73	73	187	96	91
	206-A		74	79	331	175	156
	206-B		12	76	344	179	165
	210-A		32	86	397	206	191
	210-B (Part-A)		21	23	157	75	82
	211-A		18	71	339	180	159
	211-B		18	69	318	159	159
	212 (Part-A)		102	102	512	281	231
	Total		**2,229**	**2,992**	**12,579**	**6,456**	**6,123**
	Ward 11 E. B. 202 (Part-B)		26	26	108	57	51
	204 (Part-B)		2	2	8	6	2
	205-A (Part-B)		17	17	89	47	42
	207		95	106	469	240	229
	208-A		59	82	416	205	211
	208-B		67	67	363	168	195
	209-A		156	166	627	318	309
	209-B (Part-A)		14	98	407	235	172
	210-B (Part-B)		22	36	170	90	80
	212 (Part-B)		8	8	57	27	30
	213-A		94	94	395	194	201
	213-B		76	76	323	160	163
	214-A		64	66	361	182	179
	214-B		73	73	360	198	162
	215-A		42	81	399	185	214
	215-B		62	69	434	223	211
	216-A		79	139	662	314	348
	216-B		70	100	566	267	299
	217-A		71	120	617	295	322
	217-B		114	116	574	296	278

DIRECTORY

TALUK—(contd.)

Scheduled Castes		Scheduled Tribes		Literate and Educated Persons		Total Workers (A-I to A-IX)		A–I		A–II	
M	F	M	F	M	F	M	F	M	F	M	F
9	10	11	12	13	14	15	16	17	18	19	20
39	49	...	...	99	20	179	63	...	...	...	...
...	...	...	...	113	33	161	22	...	...	...	...
...	...	...	...	115	51	88	6	3	...	...	...
...	...	...	...	149	70	156	17	4	...	...	...
...	...	...	...	113	34	109	7	...	...	...	...
...	...	...	...	54	24	53	5	...	...	...	...
...	...	...	...	61	13	110	7	...	...	...	...
...		...	...	48	6	119	13	...	...	...	...
...	...	...	...	128	64	123	12	...	...	...	...
...	...	...	...	51	25	47	4	...	...	...	...
...	...	...	...	105	43	108	11	...	...	...	...
...	...	...	...	64	9	88	19	...	...	...	...
19	...	...	...	164	71	182	15	1	...	...	...
358	337	...	...	3,350	1,250	3,959	436	28	2	22	1
...	...	...	...	39	8	39	...	...	...	...	...
...	...	...	...	3	...	3	1	...	...	...	...
...	...	...	...	12	2	39	3	...	...	1	...
43	22	...	...	155	82	126	7	...	...	...	...
...	...	...	...	132	96	112	13	...	...	...	...
...	...	...	...	87	53	98	19	...	...	...	...
79	103	...	...	150	33	195	45	...	...	...	...
...	...	...	...	170	62	123	24	...	...	1	...
...	...	...	...	56	27	64	...	...	...	...	...
...	...	...	...	13	14	15	10	2	...	...	...
1	1	...	...	76	24	131	59	...	...	...	...
59	62	...	...	67	28	97	3	...	...	...	...
...	...	...	...	105	43	115	7	...	...	...	...
41	35	...	...	134	34	130	15	...	...	...	...
...	...	...	...	139	104	92	16	4	1	...	...
...	...	...	...	152	95	108	3	5	...	1	...
...	...	...	...	214	138	157	8	...	...	...	...
3	3	...	...	208	161	126	4	...	...	...	...
...	...	...	...	229	190	142	17	2	...	...	...
...	...	...	...	165	94	135	9	4	...	8	...

Location Code Number	Name of Town		A–III		A–IV		A–V	
			M	F	M	F	M	F
1	2		21	22	23	24	25	26
23	**Tiruchirapalli (M)—(*contd.*)**							
	Ward 10	E. B. 201-B ...	1	...	2	...	40	3
		202 (Part A)	2	...	1	15	74	4
		203 ...	1	...	4	1	21	5
		204 (Part A)	11	...	2	...	22	...
		205-A ...	2	...	...	4	30	...
		205-B (Part A)	5	2	1	1	12	...
		206-A ...	...	...	3	1	75	2
		206-B ...	4	1	20	4	51	1
		210-A ...	...	...	...	...	43	2
		210-B (Part A)	...	...	...	...	11	1
		211-A ...	...	...	...	5	35	1
		211-B ...	1	...	4	4	29	8
		212 (Part-A)...	5	2	4	...	63	4
		Total	**221**	**10**	**86**	**53**	**1,073**	**71**
	Ward 11	E. B. 202 (Part-B)	...	...	...	...	18	...
		204 (Part-B)	...	...	...	...	...	1
		205-A (Part-B)	5	...	14	1	...	...
		207 ...	2	...	1	...	48	...
		208-A ...	...	...	2	5	51	...
		208-B ...	5	...	2	6	48	3
		209-A ...	11	18	85	13	16	1
		209-B (Part-A)	1	3	...	...	36	10
		210-B (Part-B)	1	...	...	...	31	...
		212 (Part-B)	...	...	...	...	4	...
		213-A ...	1	...	18	24	44	17
		213-B ...	...	1	24	...	40	...
		214-A ...	1	...	1	1	53	5
		214-B ...	1	...	12	6	46	7
		215-A ...	2	...	1	...	16	3
		215-B ...	1	...	1	...	11	1
		216-A ...	14	...	...	...	30	...
		216-B ...	3	...	3	...	26	...
		217-A ...	8	...	1	...	30	6
		217-B ...	14	...	...	...	41	...

DIRECTORY

TALUK—(contd.)

A–VI		A–VII		A–VIII		A–IX		B–X Non-workers	
M	F	M	F	M	F	M	F	M	F
27	28	29	30	31	32	33	34	35	36
35	10	39	6	19	1	43	43	95	210
2	...	50	3	10	...	22	...	90	218
10	...	25	...	13	...	11	...	82	170
25	3	54	5	12	...	26	9	96	255
6	...	57	...	4	1	10	2	66	163
10	1	12	...	4	...	9	1	43	86
...	...	25	2	1	...	6	2	65	149
...	...	25	4	9	...	10	3	60	152
2	...	64	4	6	...	8	6	83	179
...	...	21	3	8	...	7	...	28	78
5	1	48	3	9	...	11	1	72	148
4	...	34	3	7	1	9	3	71	140
6	...	60	6	30	1	13	2	99	216
207	36	1,275	91	523	10	524	162	2,497	5,687
...	...	11	...	4	...	6	...	18	51
...	...	1	...	1	...	1	...	3	1
1	2	6	...	8	...	4	...	8	39
...	...	38	1	18	...	19	6	114	222
1	...	38	2	11	...	9	6	93	198
2	...	29	4	4	...	8	6	70	176
6	...	35	5	21	4	21	4	123	264
...	...	32	...	27	...	26	11	112	148
1	...	22	...	3	...	6	...	26	80
...	1	1	...	2	...	6	9	12	20
18	6	23	4	13	...	14	8	63	142
...	1	5	...	8	...	20	1	63	160
...	...	38	...	7	...	15	1	67	172
...	...	38	...	9	...	24	2	68	147
2	...	47	7	7	...	13	5	93	198
2	...	63	1	12	...	12	1	115	208
10	...	80	...	11	1	12	7	157	340
3	...	68	...	8	1	15	3	141	295
3	...	63	3	14	...	21	8	153	305
3	...	42	7	16	...	7	2	161	269

Location Code Number	Name of Town		Area in Sq. Miles	Occupied Residential Houses		Total No. of Persons Enumerated		
				No. of Houses	No. of Households	Total	Males	Females
1	2		3	4	5	6	7	8
23	Tiruchirapalli (M)—*(contd.)*							
	Ward 11	E. B. 218-A	...	40	102	530	251	279
		218-B	...	88	90	488	252	236
		218-C	...	87	95	519	256	263
		219-A	...	52	124	674	364	310
		219-B	...	113	113	482	245	237
		220-A	...	38	103	542	269	273
		220-B	...	32	61	313	165	148
		221-A	...	43	69	360	200	160
		221-B	...	43	82	396	194	202
		222	...	79	128	618	320	298
		223	...	46	77	376	202	174
		224	...	68	123	556	277	279
		225-A	...	110	115	407	201	206
		225-B	...	99	109	446	233	213
		225-C	...	96	98	405	206	199
		226-A	...	58	98	430	215	215
		226-B	...	86	96	460	229	231
		227-A	...	126	129	512	272	240
		227-B	...	48	92	447	231	216
		228-A	...	55	63	346	167	179
		228-B	...	51	64	345	158	187
		230-A	...	114	114	591	335	256
		230-B (Part-A) ...	...	1	1	2	1	1
		231-A	...	71	71	373	204	169
		231-B	...	63	69	353	197	156
		232 (Part-B) ...	...	3	3	67	9	58
		Total	...	**2,921**	**3,831**	**18,443**	**9,360**	**9,083**
	Ward 12	E. B. 177-A	...	80	89	343	184	159
		177-B	...	58	65	249	152	97
		178-A	...	9	65	331	187	144
		178-B	...	98	102	354	176	178
		209-B (Part B) ...	...	14	15	98	53	45
		229-A	...	50	50	474	368	106
		229-B	...	172	172	633	370	263

DIRECTORY

TALUK—(contd.)

Scheduled Castes		Scheduled Tribes		Literate and Educated Persons		Total Workers (A-I to A-IX)		A-I		A-II	
M	F	M	F	M	F	M	F	M	F	M	F
9	10	11	12	13	14	15	16	17	18	19	20
...	...	...	...	140	101	159	8	...	...	...	...
6	7	...	...	170	106	131	5	1	...	...	...
...	...	...	...	124	60	137	6	...	...	...	...
...	...	...	...	181	68	236	79	...	...	5	10
...	...	...	...	115	31	153	38	...	...	1	1
4	1	...	...	151	74	146	9	...	...	1	...
...	...	...	...	110	47	85	4	...	...	...	...
...	...	...	...	130	57	110	4	...	...	1	...
...	...	...	...	133	84	93	7	...	...	...	...
...	...	...	...	242	158	158	9	3	...	...	...
...	...	...	...	153	88	102	7	7	...	...	...
...	...	...	...	145	72	155	28	...	...	1	...
...	...	...	...	112	29	126	46	8	...	14	4
181	176	...	...	122	28	142	61	4	3	44	44
153	140	...	...	112	33	125	76	12	...	64	51
...	...	...	...	140	73	119	11	...	...	17	1
...	...	...	...	165	112	117	19	5	...	6	...
...	...	...	...	148	42	178	26	...	...	...	...
...	...	...	...	154	81	122	5	1	...	...	...
...	...	...	...	109	87	84	4	1	...	4	...
...	...	...	...	113	81	80	5	1	1	1	...
335	256	...	...	200	30	234	26	...	...	...	...
...	...	...	...	1	...	1	...	...	...	...	...
43	24	...	...	89	34	114	38	...	...	...	...
24	14	...	...	73	37	72	15	...	...	...	...
...	...	...	...	9	52	9	22	...	...	...	...
972	**844**	...	...	**5,647**	**2,953**	**5,235**	**821**	**60**	**5**	**170**	**111**
31	22	...	...	110	21	144	67	...	...	...	...
64	30	...	...	52	9	110	23	...	...	...	...
...	...	...	...	122	42	121	12	...	...	...	...
...	...	...	...	84	30	120	37	...	...	...	...
...	...	...	...	32	15	32	5	...	...	1	...
29	4	...	...	171	34	222	13	20	...	13	...
56	60	...	...	155	29	268	26	...	...	...	...

TOWN

TIRUCHIRAPALLI

Location Code Number	Name of Town		A–III		A–IV		A–V	
			M	F	M	F	M	F
1	2		21	22	23	24	25	26
23	Tiruchirapalli (M)—(*contd.*)							
	Ward 11	E. B. 218-A ...	...	...	5	...	76	3
		218-B ...	2	...	...	...	76	4
		218-C ...	1	...	5	...	63	3
		219-A ...	3	2	1	1	135	58
		219-B ...	2	1	...	1	73	24
		220-A ...	...	...	...	...	71	2
		220-B ...	...	...	2	...	32	3
		221-A ...	8	...	...	1	18	1
		221-B ...	6	...	...	...	37	1
		222 ...	14	...	...	...	30	1
		223 ...	1	...	...	...	13	...
		224 ...	26	1	5	...	56	4
		225-A ...	...	2	3	1	42	1
		225-B ...	2	4	...	...	47	...
		225-C ...	1	9	1	2	31	1
		226-A ...	...	...	...	...	17	2
		226-B ...	1	...	...	...	26	4
		227-A ...	7	...	...	...	33	5
		227-B ...	12	...	...	...	26	1
		228-A ...	...	...	...	...	19	1
		228-B ...	3	...	...	...	17	...
		230-A ...	1	...	...	...	62	7
		230-B (Part-A) ...	...	...	...	...	...	...
		231-A ...	1	...	3	...	29	2
		231-B ...	1	...	...	...	17	...
		232 (Part B)...	...	...	...	...	...	...
		Total ...	**162**	**41**	**190**	**62**	**1,635**	**182**
	Ward 12	E. B. 177-A ...	8	2	...	1	37	1
		177-B ...	...	...	17	15	16	...
		178-A ...	...	...	22	8	30	1
		178-B ...	...	...	1	...	21	1
		209-B (Part B) ...	...	...	...	...	8	...
		229-A ...	2	...	21	4	27	...
		229-B ...	...	1	...	...	80	7

DIRECTORY

TALUK—(contd.)

A–VI		A–VII		A–VIII		A–IX		B–X Non-workers	
M	F	M	F	M	F	M	F	M	F
27	28	29	30	31	32	33	34	35	36
...	...	60	...	6	...	12	5	92	271
2	...	38	...	4	...	8	1	121	231
...	...	40	1	6	...	22	2	119	257
1	...	58	4	16	...	17	4	128	231
4	1	48	2	9	...	16	8	92	199
1	3	28	1	8	1	37	2	123	264
...	...	27	1	11	...	13	...	80	144
3	...	57	1	7	...	16	1	90	156
1	...	31	1	10	...	8	5	101	195
...	...	74	5	11	...	26	3	162	289
1	...	45	4	4	...	31	3	100	167
1	...	59	17	1	...	6	6	122	251
5	3	32	27	7	3	15	5	75	160
...	...	10	5	19	1	16	4	91	152
...	...	1	9	2	4	13	...	81	123
4	...	60	5	17	...	4	3	96	204
...	...	53	11	12	...	14	4	112	212
3	5	87	11	25	1	23	4	94	214
1	...	56	4	15	...	11	...	109	211
...	...	47	2	7	...	6	1	83	175
...	...	35	1	11	...	12	3	78	182
1	...	43	3	83	6	44	10	101	230
...	...	1	...	...	...	...	...	...	1
...	...	7	5	18	...	56	31	90	131
...	...	6	...	3	...	45	15	125	141
...	...	...	...	...	...	9	22	...	36
80	**22**	**1,683**	**154**	**516**	**22**	**739**	**222**	**4,125**	**8,262**
45	31	36	22	11	...	7	10	40	92
10	5	41	1	12	...	14	2	42	74
5	...	30	...	13	1	21	2	66	132
49	24	12	1	19	...	18	11	56	141
...	...	3	4	9	...	11	1	21	40
6	...	33	...	24	...	76	9	146	93
3	...	97	4	38	1	50	13	102	237

TOWN

TIRUCHIRAPALLI

Location Code Number	Name of Town	Area in Sq. Miles	Occupied Residential Houses		Total No. of Persons Enumerated		
			No. of Houses	No. of Households	Total	Males	Females
1	2	3	4	5	6	7	8
23	**Tiruchirapalli (M)—(*contd.*)**						
	Ward 11 E. B. 230 (Part-B) ...	...	96	96	508	265	243
	232 (Part A) ...	...	81	81	458	265	193
	233-A ...	...	83	95	508	254	254
	233-B ...	...	73	88	460	239	221
	234 ...	...	93	106	606	288	318
	235 ...	...	34	51	338	183	155
	236-A ...	...	40	107	483	240	243
	236-B ...	...	107	107	545	290	255
	237-A ...	...	95	95	496	274	222
	237-B ...	...	91	91	423	228	195
	238-A ...	...	78	82	395	202	193
	238-B ...	...	83	86	448	233	215
	238-C ...	...	58	73	455	227	228
	239-A ...	...	44	62	356	175	181
	239-B ...	...	54	56	300	154	146
	240 ...	...	52	103	502	259	243
	241-A ...	...	56	56	330	161	169
	241-B ...	...	32	37	236	119	117
	242-A ...	...	39	74	369	197	172
	242-B ...	...	13	45	264	127	137
	243-A ...	...	87	88	389	200	189
	243-B ...	...	47	91	429	236	193
	244-A ...	...	34	93	435	219	216
	244-B ...	...	62	85	416	208	208
	244-C ...	...	60	102	528	279	249
	245 ...	...	110	124	519	255	264
	246-A ...	...	78	118	535	261	274
	246-B ...	...	37	102	450	216	234
	247 ...	...	68	131	555	276	279
	248-A ...	...	49	114	500	253	247
	248-B ...	...	58	112	453	225	228
	249-A ...	...	29	89	432	199	233
	249-B ...	...	74	97	404	213	191
	250 ...	...	34	51	224	109	115
	251-A ...	...	38	148	675	345	330

DIRECTORY

TALUK—(contd.)

Scheduled Castes		Scheduled Tribes		Literate and Educated Persons		Total Workers (A-I to A-IX)		A–I		A–II	
M	F	M	F	M	F	M	F	M	F	M	F
9	10	11	12	13	14	15	16	17	18	19	20
...	...	...	...	188	132	156	24	4	...	1	...
...	...	...	...	194	83	140	16	...	...	...	...
...	...	...	...	151	74	142	24	...	...	...	...
...	...	...	...	140	63	133	6	1	...	...	...
...	...	...	...	217	159	155	15	4	...	...	...
...	...	...	...	156	108	95	1	...	...	...	...
...	...	...	...	160	41	153	34	...	...	1	...
...	...	...	...	201	95	171	20	...	...	...	...
..	...	...	...	169	76	155	1	...	...	...	...
..	...	...	...	147	83	118	3	...	...	...	...
...	...	...	...	135	77	97	15	...	...	...	...
...	...	...	...	154	107	111	4	1	...	..	...
...	...	...	...	170	131	110	12	...	...	...	...
...	...	...	...	123	87	82	4	...	...	...	...
...	...	...	...	114	68	69	3	...	...	...	...
...	...	...	...	179	137	108	10	...	...	...	...
...	...	...	...	117	117	80	10	...	...	...	...
...	...	...	...	91	87	48	6	...	...	...	...
...	...	...	...	126	82	97	6	1	...	...	...
...	...	...	...	101	99	50	6	...	...	...	...
...	...	...	...	133	61	106	21	...	...	...	...
...	...	...	...	169	68	137	7	...	...	...	...
...	...	...	...	160	110	112	7	...	...	...	...
...	...	...	...	155	122	112	19	...	...	...	...
...	...	...	...	187	118	136	11	1	...	2	...
10	10	...	...	96	42	167	6	...	...	...	...
...	...	...	...	171	84	143	14	...	...	...	...
...	...	...	...	140	130	116	14	...	...	...	...
...	...	1	3	182	104	149	24	...	...	...	...
...	...	...	...	164	91	140	15	...	...	10	...
...	...	...	...	100	75	131	19	2	...	9	1
...	...	...	...	122	121	96	15	3	...	8	...
...	...	...	...	128	43	123	20	...	...	19	...
...	...	...	...	55	23	65	4	...	...	1	...
...	...	...	...	222	142	193	44	...	...	1	...

Location Code Number	Name of Town	A-III		A-IV		A-V	
		M	F	M	F	M	F
1	2	21	22	23	24	25	26
23	Tiruchirapalli (M)—(*contd.*)						
	Ward 11 E. B. 230 (Part-B)...	2	...	...	...	44	2
	232 (Part A)...	1	...	1	5	37	...
	233-A ...	...	...	1	1	66	20
	233-B ...	...	...	...	...	60	2
	234 ...	1	...	6	9	45	3
	235 ...	...	...	...	...	19	...
	236-A ...	1	...	1	12	67	16
	236-B ...	...	...	...	17	41	2
	237-A ...	...	...	...	...	74	1
	237-B ...	...	...	...	...	54	...
	238-A ...	1	...	6	...	25	4
	238-B ...	...	...	1	...	45	...
	238-C ...	1	...	1	2	34	1
	239-A ...	...	...	...	...	24	...
	239-B ...	...	...	...	...	19	...
	240 ...	...	...	...	...	38	...
	241-A ...	5	...	...	...	8	...
	241-B ...	3	...	...	...	17	...
	242-A ...	2	...	2	...	36	...
	242-B ...	...	...	...	...	12	...
	243-A ...	...	...	1	...	39	6
	243-B ...	...	...	...	...	54	1
	244-A ...	...	...	...	3	67	1
	244-B ...	1	...	5	2	38	3
	244-C ...	1	...	3	3	42	1
	245 ...	...	...	119	3	26	...
	246-A ...	18	1	...	...	74	1
	246-B ...	14	...	...	...	69	...
	247 ...	6	...	3	3	71	1
	248-A ...	1	1	2	...	77	6
	348-B ...	3	...	4	2	63	...
	249-A ...	...	6	...	...	49	...
	249-B ...	1	...	...	...	46	1
	250 ...	2	1	7	...	20	1
	251-A ...	14	...	15	1	96	18

DIRECTORY

TALUK—(*contd.*)

A–VI		A–VII		A–VIII		A–IX		B–X Non-workers	
M	F	M	F	M	F	M	F	M	F
27	28	29	30	31	32	33	34	35	36
4	...	43	4	14	...	44	18	109	219
3	...	43	...	13	...	42	11	125	177
...	...	52	3	11	...	12	...	112	230
...	...	39	1	12	...	21	3	106	215
2	...	69	1	12	...	16	2	133	303
3	...	61	1	6	...	6	...	88	154
1	3	56	2	13	...	13	1	87	209
3	...	86	...	11	...	30	1	119	235
5	...	46	...	12	...	18	...	119	221
4	...	30	...	19	...	11	3	110	192
1	...	26	2	16	1	22	8	105	178
1	...	35	...	12	...	16	4	122	211
...	...	36	...	8	...	30	7	117	216
2	...	36	...	2	...	18	4	93	177
1	...	28	1	11	...	10	2	85	143
4	...	35	2	16	...	15	8	151	233
4	...	20	1	23	...	20	9	81	159
1	...	15	...	8	...	4	6	71	111
3	...	27	1	13	...	13	5	100	166
1	...	15	...	9	1	13	5	77	131
1	...	37	4	16	6	12	5	94	168
2	...	45	...	17	...	19	6	99	186
2	...	7	...	11	...	25	3	107	209
1	...	26	3	13	1	28	10	96	189
1	...	45	4	22	...	19	3	143	238
2	...	10	1	6	...	4	2	88	258
5	1	23	4	10	...	13	7	118	260
3	...	16	...	7	1	7	13	100	220
8	2	33	5	8	2	20	11	127	255
9	...	16	2	11	...	14	6	113	232
6	1	11	2	8	1	25	12	94	209
5	...	15	1	11	...	5	8	103	218
8	3	23	13	13	...	13	3	90	171
3	...	13	...	10	..	9	2	44	111
12	...	25	9	10	9	20	7	152	286

TOWN

TIRUCHIRAPALLI

Location Code Number	Name of Town	Area in Sq. Miles	Occupied Residential Houses		Total No. of Persons Enumerated		
			No. of Houses	No. of Households	Total	Males	Females
1	2	3	4	5	6	7	8
23	Tiruchirapalli (M)—*(contd.)*						
	Ward 12 E. B. 251-B	...	55	97	433	221	212
	251-C	...	96	138	680	343	337
	252-A	...	33	101	408	208	200
	252-B	...	99	119	470	232	238
	253-A	...	58	70	367	177	190
	253-B (Part A) ...	...	61	72	319	174	145
	254	...	64	100	425	217	208
	255-A	...	56	133	456	231	225
	255-B	...	101	107	417	208	209
	256-A	...	124	124	443	239	204
	256-B	...	136	177	576	274	302
	257-A	...	123	140	599	316	283
	257-B	...	78	128	553	274	279
	258-A	...	37	96	392	202	190
	258-B	...	40	129	575	279	296
	259	...	71	121	524	275	249
	260-A	...	85	122	550	303	247
	260-B	...	28	144	612	311	301
	261	...	67	123	585	293	292
	262-A	...	99	101	492	249	243
	262-B	...	66	74	389	196	193
	262-C	...	53	81	432	216	216
	263	...	101	131	637	310	327
	264-A	...	24	76	307	158	149
	264-B	...	28	75	331	169	162
	265	...	43	43	199	102	97
	266	...	32	62	271	149	122
	267-A	...	37	70	351	171	180
	267-B	...	41	63	322	168	154
	268-A	...	64	65	313	161	152
	268-B	...	59	68	315	167	148
	269-A	...	75	75	295	139	156
	269-B	...	74	74	282	148	134
	270	...	109	109	420	199	221
	271	...	110	110	405	183	222

DIRECTORY

TALUK—(contd.)

Scheduled Castes		Scheduled Tribes		Literate and Educated Persons		Total Workers (A-I to A-IX)		A-I		A-II	
M	F	M	F	M	F	M	F	M	F	M	F
9	10	11	12	13	14	15	16	17	18	19	20
...	...	...	...	173	82	122	6	3	...	...	...
...	...	...	...	202	112	180	5	...	...	1	...
...	...	...	...	98	31	114	9	1	...	...	...
...	...	...	...	163	93	126	9	1	...	...	...
...	...	...	...	133	106	85	7	5	...	1	...
...	...	...	...	117	58	81	5	...	...	...	...
...	...	...	...	158	77	118	9	4	...	...	...
...	...	...	...	89	36	147	17	10	...	...	...
24	1	2	26	127	75	133	16	...	...	...	...
88	79	...	...	110	21	151	5	...	...	...	...
118	146	...	...	109	27	186	52	...	...	...	...
...	...	...	...	192	91	178	29	...	...	...	...
90	95	...	...	160	44	163	45	1	1	5	6
...	...	...	...	103	34	123	6	...	...	...	...
...	...	...	...	157	79	169	24	...	...	...	...
...	...	...	...	168	79	146	15	...	...	...	...
...	...	...	...	251	110	160	1	...	...	6	...
...	...	...	...	187	81	176	40	...	...	...	...
4	6	...	...	205	122	146	30	...	...	...	...
...	...	...	...	183	138	120	6	...	...	...	...
...	...	...	...	139	107	100	3	...	...	...	...
...	...	...	...	155	117	106	18	1	...	...	...
...	...	...	...	249	183	174	27	2	1	...	...
...	...	...	...	10	66	86	1	...	...	...	...
...	...	...	...	10	58	103	5	...	...	1	...
18	21	...	...	38	27	50	13	...	...	...	...
...	...	...	...	101	51	80	19	...	...	...	...
...	...	...	...	122	66	96	19	1	...	...	..
...	...	...	...	117	68	82	2	...	...	...	..
...	...	...	...	102	63	75	8	1	...	...	...
...	...	...	...	116	57	94	10	...	...	...	..
...	...	...	...	86	37	76	11	1	...	...	...
...	...	...	...	97	44	91	7	...	...	...	...
199	221	...	...	55	7	112	86	...	...	..	...
167	202	...	...	40	5	115	55	...	...	...	...

Location Code Number	Name of Town		A–III		A–IV		A–V	
			M	F	M	F	M	F
1	2		21	22	23	24	25	26
23	Tiruchirapalli (M)—(*contd.*)							
	Ward 12	E. B. 251-B ...	3	...	...	...	32	...
		251-C ...	1	1	...	...	108	...
		252-A ...	...	...	...	...	45	3
		252-B ...	...	...	1	...	14	4
		253-A ..	...	...	...	...	28	4
		253-B (Part A)	...	...	...	...	13	2
		254 ...	1	...	...	2	22	...
		255-A* ...	8	2	...	...	24	2
		255-B ...	9	1	...	5	44	5
		256-A ...	1	...	14	...	37	...
		256-B ...	...	...	19	2	64	1
		257-A ...	1	8	...	...	75	8
		257-B ...	5	10	2	...	51	4
		258-A ..	...	...	...	...	83	...
		258-B ...	...	...	8	12	74	8
		259 ...	8	...	1	2	53	5
		260-A ...	...	...	..	1	42	...
		260-B ...	1	...	23	...	30	34
		261 ...	...	...	2	...	22	7
		262-A ...	1	...	2	...	35	...
		262-B ...	1	...	15	...	24	...
		262-C ...	1	...	...	...	44	...
		263 ...	3	...	6	...	59	4
		264-A ...	...	...	...	...	22	1
		264-B ...	...	...	...	...	24	...
		265 ...	...	...	...	1	10	...
		266 ...	1	...	...	...	26	5
		267-A ...	1	...	22	11	24	1
		267-B ...	...	...	...	...	27	1
		268-A ...	...	...	...	1	14	4
		268-B ...	...	...	...	...	35	5
		269-A ...	...	...	...	...	24	7
		269-B ...	1	...	...	...	32	5
		270 ...	...	...	...	...	7	...
		271 ...	1	...	...	...	11	4

DIRECTORY

TALUK—(contd.)

A–VI		A–VII		A–VIII		A–IX		B–X Non-workers	
M	F	M	F	M	F	M	F	M	F
27	28	29	30	31	32	33	34	35	36
4	...	51	1	13	...	16	5	99	206
3	...	38	2	18	...	11	2	163	332
2	1	39	4	19	...	8	1	94	191
1	...	86	5	17	...	6	...	106	229
...	...	28	1	5	...	18	2	92	183
2	...	42	1	9	...	15	2	93	140
...	...	71	2	7	...	13	5	99	199
...	1	72	7	19	...	14	5	84	208
3	1	37	1	24	...	16	3	75	193
4	1	33	1	46	3	16	...	88	199
2	2	25	10	27	11	49	26	88	250
5	...	45	7	27	1	25	5	138	254
13	5	20	16	49	...	17	3	111	234
1	...	12	4	13	...	14	2	79	184
2	...	20	1	33	...	32	3	110	272
...	2	59	6	10	...	15	...	129	234
...	...	74	...	19	...	19	...	143	246
1	...	45	2	37	1	39	3	135	261
3	...	49	...	31	...	39	23	147	262
2	...	38	...	17	...	25	6	129	237
5	...	18	...	18	...	19	3	96	190
6	1	25	2	2	2	27	13	110	198
7	...	62	8	11	...	24	14	136	300
5	...	42	...	14	...	3	...	72	148
2	...	39	4	20	...	17	1	66	157
14	2	2	...	7	...	17	10	52	84
6	4	8	...	8	...	31	10	69	103
3	...	15	1	15	...	15	6	75	161
...	...	28	...	17	...	10	1	86	152
2	...	38	1	15	...	5	2	86	144
1	...	32	2	18	...	8	3	73	138
8	1	29	1	8	...	6	2	63	145
5	...	38	...	10	...	5	2	57	127
...	...	...	...	20	...	85	86	87	135
1	2	1	...	22	5	79	44	68	167

TOWN

TIRUCHIRAPALLI

Location Code Number	Name of Town	Area in Sq. Miles	Occupied Residential Houses		Total No. of Persons Enumerated		
			No. of Houses	No. of Households	Total	Males	Females
1	2	3	4	5	6	7	8
23	**Tiruchirapalli (M)**—*(contd.)*						
	Ward 12 E. B. 272	...	80	93	377	182	195
	273	...	122	122	553	277	276
	274-A	...	53	61	305	163	142
	274-B	...	66	75	370	182	188
	275-A	...	60	91	395	206	189
	275-B	...	80	99	424	223	201
	276-A	...	71	71	362	200	162
	276-B	...	99	100	364	177	187
	277-A	...	62	116	482	237	245
	277-B	...	30	71	315	162	153
	278-A	....	46	109	440	217	223
	278-B	...	26	96	388	196	192
	279-A	...	35	102	506	251	255
	279-B	...	106	188	886	459	427
	280	....	66	77	358	181	177
	281	...	42	108	416	209	207
	282	...	44	111	470	246	224
	(Addl.) 235	...	32	35	68	36	32
	(Addl.) 278	...	5	5	210	3	207
	Total	...	**6,200**	**8,942**	**40,740**	**20,833**	**19,907**
	Ward 13 E. B. 2	...	77	77	344	180	164
	3	...	115	115	546	277	269
	4	...	105	107	443	221	222
	5	...	82	82	371	186	185
	6-A	...	63	63	352	176	176
	6-B	...	104	104	544	273	271
	7-A	...	106	109	555	286	269
	7-B	...	103	103	478	238	240
	7-C	...	141	141	549	294	255
	8-A	...	96	109	535	258	277
	8-B	...	98	98	481	245	236
	9	...	167	172	717	421	296
	10	...	125	125	591	318	273
	14-A (Part-A) ...	...	19	34	592	553	39
	Total	...	**1,401**	**1,439**	**7,098**	**3,926**	**3,172**

DIRECTORY

ALUK—(contd.)

Scheduled Castes		Scheduled Tribes		Literate and Educated Persons		Total Workers (A-I to A-IX)		A–I		A–II	
M	F	M	F	M	F	M	F	M	F	M	F
9	10	11	12	13	14	15	16	17	18	19	20
6	8	...	...	111	59	92	23	...	...	...	...
...	...	...	...	157	89	126	25	...	...	...	...
...	...	...	...	111	78	83	3	...	...	...	...
...	...	...	...	130	116	90	12	...	...	...	...
116	110	...	...	117	42	102	14	...	...	...	...
82	73	...	...	87	51	134	12	...	...	...	...
18	22	...	...	113	81	108	21	...	...	...	...
54	56	...	...	49	29	97	6	...	...	...	...
...	...	...	...	110	66	137	13	...	...	...	...
...	...	...	...	102	44	86	5	...	...	...	...
...	...	...	...	165	93	127	13	...	...	...	...
...	...	...	...	141	92	99	20	1	...	...	...
19	24	...	...	172	110	130	23	...	...	...	...
5	9	...	...	328	232	209	27	...	...	...	...
...	...	...	...	146	112	71	2	...	...	...	...
2	2	...	...	139	72	113	18	...	...	...	...
...	...	...	...	147	56	136	11	1	...	...	...
...	...	...	...	21	...	17	...	...	...	...	...
...	...	...	...	2	197	2	38	...	...	...	...
1,200	**1,201**	**3**	**29**	**12,813**	**7,491**	**11,436**	**1,549**	**70**	**2**	**80**	**7**
...	...	...	...	120	72	89	23	...	...	...	...
...	...	...	...	223	133	141	4	...	...	...	...
7	8	...	...	159	72	122	18	...	...	...	...
...	...	...	...	121	95	92	23	...	...	...	...
14	14	...	...	140	115	86	7	...	...	...	...
...	...	...	...	198	170	118	3	...	...	...	...
17	13	...	...	212	176	111	20	...	...	...	...
...	...	...	...	193	139	108	9	...	...	...	...
...	...	...	...	225	134	146	1	...	...	2	...
...	...	...	...	173	134	126	6	...	...	...	...
13	12	...	...	169	132	114	5	...	...	...	...
61	48	...	...	305	141	258	1	...	...	...	...
8	5	...	...	231	134	173	10	...	...	...	...
26	...	...	...	511	23	83	6	...	...	...	...
146	**100**	...	...	**2,980**	**1,670**	**1,767**	**136**	...	...	**2**	...

Location Code Number	Name of Town		A-III		A-IV		A-V	
			M	F	M	F	M	F
1	2		21	22	23	24	25	26
23	Tiruchirapalli (M)—(*contd.*)							
	Ward 12	E. B. 272 ...	2	...	1	1	25	2
		273 ...	1	...	1	...	9	...
		274-A ...	...	...	1	...	24	...
		274-B ...	3	...	...	...	21	...
		275-A ...	...	2	...	...	9	...
		275-B ...	4	...	2	...	35	3
		276-A ...	...	...	10	1	15	...
		276-B ...	4	...	11	...	12	...
		277-A ...	7	...	2	...	32	5
		277-B ...	1	...	...	...	24	1
		278-A ...	3	...	...	1	45	4
		278-B ...	...	...	...	...	30	6
		279-A ...	...	...	1	9	50	1
		279-B ...	1	...	...	...	59	8
		280 ...	...	...	...	...	...	...
		281 ...	2	1	3	...	33	7
		282 ...	...	...	6	...	48	2
		(Addl.) 235 ...	...	...	...	...	...	...
		(Addl.) 278 ...	...	...	...	...	...	...
		Total ...	**164**	**37**	**392**	**140**	**3,565**	**264**
	Ward 13	E. B. 2 ...	...	...	4	2	31	5
		3 ...	...	...	1	...	47	...
		4 ...	1	...	1	4	31	5
		5 ...	...	...	...	...	13	...
		6-A ...	3	...	...	...	7	2
		6-B ...	...	...	...	...	32	...
		7-A ...	...	...	1	...	12	...
		7-B ...	...	...	...	...	15	...
		7-C ...	...	...	4	...	23	...
		8-A ...	...	...	...	...	11	...
		8-B ...	...	...	...	...	14	...
		9 ...	...	...	...	...	4	...
		10 ...	1	...	...	...	58	...
		14-A (Part-A)	2	...	...	...	8	...
		Total ...	**7**	**...**	**11**	**6**	**306**	**12**

DIRECTORY

TALUK—(contd.)

A–VI		A–VII		A–VIII		A–IX		B–X Non-workers	
M	F	M	F	M	F	M	F	M	F
27	28	29	30	31	32	33	34	35	36
1	2	3	2	45	3	15	13	90	172
5	...	4	...	76	2	30	23	151	251
...	...	15	...	22	...	21	3	80	139
4	1	16	...	18	...	28	11	92	176
...	...	2	2	86	4	5	6	104	175
1	6	17	2	51	...	24	1	89	189
16	2	5	1	35	3	27	14	92	141
19	2	2	1	35	...	14	3	80	181
6	...	12	...	42	2	36	6	100	232
1	...	19	...	31	...	10	4	76	148
11	1	17	2	31	...	20	5	90	210
9	1	15	4	26	2	18	7	97	172
3	...	20	...	31	2	25	11	121	232
2	...	25	1	99	2	23	16	250	400
...	...	...	...	70	...	1	2	110	175
4	2	27	3	39	1	5	4	96	189
7	3	29	2	25	...	20	4	110	213
6	...	7	...	...	...	4	...	19	32
...	...	...	...	...	...	2	38	1	169
437	**113**	**2,891**	**211**	**1,947**	**68**	**1,890**	**707**	**9,397**	**18,358**
9	5	15	2	15	...	15	9	91	141
16	...	28	1	31	2	18	1	136	255
10	...	11	4	47	1	21	4	99	204
4	...	5	...	20	1	50	22	94	162
1	1	9	...	34	2	32	2	90	169
7	...	2	...	73	2	4	1	155	268
3	...	6	...	57	5	32	15	175	249
4	...	7	...	52	3	30	6	130	231
6	...	21	...	54	1	36	...	148	254
1	...	1	1	106	1	7	4	132	271
...	1	...	...	98	2	2	2	131	231
...	...	...	...	3	...	251	1	163	295
5	...	35	2	41	...	33	8	145	263
...	...	5	...	1	...	67	6	470	33
66	**7**	**145**	**10**	**632**	**20**	**598**	**81**	**2,159**	**3,036**

TOWN

TIRUCHIRAPALLI

Location Code Number	Name of Town			Area in Sq. Miles	Occupied Residential Houses		Total No. of Persons Enumerated		
					No. of Houses	No. of Households	Total	Males	Females
1	2			3	4	5	6	7	8
22	Tiruchirapalli (M)—(*contd.*)								
	Special Circle E.B. 9-A	...	...	...	1	1	7	4	3
			Town Total	**8·98**	**40,903**	**51,904**	**249,862**	**128,443**	**121,419**
44	Abishekapuram (P)	...	P. M. L. Hos. R. Tel. S. Pw. E.						
	Locality 1 E. B. 124	...	...	...	165	169	920	473	447
	2 125	...	...	...	94	94	484	243	241
	3 126	...	...	...	149	149	662	316	346
	4 127	...	...	...	264	265	1,221	615	606
	5 128	...	...	...	76	76	312	153	159
	6 129	...	...	...	19	28	351	285	66
			Town Total	**2·20**	**767**	**781**	**3,950**	**2,085**	**1,865**
65	Golden Rock Railway Colony.		P. M. H. D. Hos. Mcw. Mp. Rly. R. Pt. Tel. S. Pw. E.						
	Locality 1 E. B. 194	...	...	...	114	115	681	354	327
	2 195	...	...	...	129	129	657	346	311
	3 196	...	...	...	137	137	744	387	357
	4 197	...	...	...	136	136	770	401	369
	5 198	...	...	...	133	133	738	379	359
	6 199	...	...	...	129	129	736	367	369
	7 200	...	...	...	164	164	812	383	429
	8 201	...	...	...	123	123	722	366	356
	9 202	...	...	...	128	128	733	351	382
	10 203	...	...	...	137	137	773	405	368
	11 204	...	...	...	125	125	688	370	318
	12 205	...	...	...	92	92	535	269	266
	13 206	...	...	...	97	97	376	186	190
	14 207	...	...	...	85	85	496	257	239
	15 208	...	...	...	86	86	493	246	247
	16 209	...	...	...	190	190	1,131	584	547
	17 210	...	...	...	87	87	486	239	247
	18 211	...	...	...	85	85	346	180	166
	212	...	...	...	93	93	454	242	212
	213	...	...	...	189	190	958	525	433
			Total	...	...	**367**	**368**	**1,758**	**947**	**811**

DIRECTORY

TALUK—(contd.)

Scheduled Castes		Scheduled Tribes		Literate and Educated Persons		Total Workers (A-I to A-IX)		A–I		A–II	
M	F	M	F	M	F	M	F	M	F	M	F
9	10	11	12	13	14	15	16	17	18	19	20
1	...	...	...	3	2	4	...	...	...	...	...
8,137	**7,713**	**7**	**33**	**84,318**	**51,182**	**67,246**	**9,898**	**615**	**85**	**829**	**560**
...	...	...	...	328	225	249	39	...	...	...	...
7	11	...	...	104	30	134	19	21	...	...	...
...	...	...	...	214	119	178	7	2	...	...	...
...	...	...	...	362	244	308	73	4	3	14	...
...	...	...	...	8	...	95	87	60	44	22	38
5	...	...	...	261	33	248	...	...	...	...	...
12	**11**	...	...	**1,277**	**651**	**1,212**	**225**	**87**	**47**	**36**	**38**
30	21	...	...	278	227	131	7	...	...	...	...
...	...	...	...	218	138	135	3	...	...	...	...
229	285	...	...	230	118	152	30	1	...	...	...
1	1	...	...	295	231	151	10	...	1	...	...
...	...	...	...	243	149	154	5	...	...	...	...
9	10	...	...	269	223	148	3	...	...	...	...
5	7	...	...	309	305	183	37	...	...	...	...
...	...	...	...	284	241	148	3	...	...	...	...
...	...	...	...	232	223	143	9	...	...	...	...
...	...	...	...	323	269	162	4	...	...	...	...
...	...	...	...	300	220	137	4	...	...	...	...
...	...	...	...	208	172	97	1	...	...	...	...
3	3	...	...	137	97	97	11	...	...	...	...
...	...	...	...	226	191	100	8	...	...	...	...
...	...	...	...	214	190	96	4	...	...	...	...
...	...	...	...	492	410	228	10	...	...	...	...
...	...	...	...	208	191	103	9	...	...	...	...
...	...	...	...	138	90	90	1	...	...	...	...
191	161	...	...	103	44	113	20	...	...	...	...
40	34	...	...	391	266	254	22	...	...	...	...
231	**195**	...	...	**632**	**400**	**457**	**43**	...	...	...	...

TOWN

TIRUCHIRAPALLI

Location Code Number	Name of Town			A-III		A-IV		A-V	
				M	F	M	F	M	F
1	2			21	22	23	24	25	26
23	Tiruchirapalli (M)—(*concld.*)								
	Special Circle	E. B. 9-A	...	...	...	...	...	...	...
			Town Total	**1,011**	**178**	**3,834**	**1,650**	**18,417**	**1,149**
44	Abishekapuram (P)—(*concld.*)								
	Locality 1	E, B, 124	...	13	...	2	2	55	5
	2	125	...	4	...	17	1	22	...
	3	126	...	2	...	5	...	56	...
	4	127	...	21	1	...	...	61	...
	5	128	...	...	...	...	...	...	...
	6	129	...	...	...	...	...	...	...
		Town Total	...	**40**	**1**	...	3	**194**	**5**
65	Golden Rock Railway Colony—(*contd.*)								
	Locality 1	E. B. 194	...	1	...	...	...	120	...
	2	195	...	...	...	...	...	122	...
	3	196	...	1	...	...	...	51	2
	4	197	...	...	...	1	...	139	...
	5	198	...	...	...	...	...	109	...
	6	199	...	...	...	...	...	136	1
	7	200	...	3	...	1	...	92	2
	8	201	...	...	...	...	...	97	1
	9	202	...	...	3	...	...	124	...
	10	203	...	1	...	...	...	105	...
	11	204	...	...	...	...	...	136	2
	12	205	...	...	...	...	...	75	...
	13	206	...	...	...	1	...	82	5
	14	207	...	...	...	...	...	71	...
	15	208	...	1	...	...	...	84	...
	16	209	...	...	...	...	...	156	...
	17	210	...	2	...	...	...	89	...
	18	211	...	...	...	...	...	69	...
		212	...	...	...	...	...	42	4
		213	...	1	...	...	...	101	...
		Total	...	**1**	...	...	...	**212**	**4**

DIRECTORY

TALUK—(contd.)

A–VI		A–VII		A–VIII		A–IX		B–X Non-workers	
M	F	M	F	M	F	M	F	M	F
27	28	29	30	31	32	33	34	35	36
...	...	4	...	...	...	...	...	...	3
2,620	**498**	**15,172**	**1,013**	**8,826**	**220**	**15,922**	**4,545**	**61,197**	**111,521**
3	8	14	...	63	2	99	22	224	408
2	1	14	4	24	...	30	13	109	222
...	...	12	1	58	4	43	2	138	339
1	2	10	3	76	...	121	64	307	533
2	...	1	1	2	...	8	4	58	72
...	...	1	...	244	...	3	...	37	66
8	**11**	**52**	**9**	**467**	**6**	**304**	**105**	**873**	**1,640**
1	...	1	...	7	3	1	4	223	320
...	...	3	1	9	...	1	2	211	308
1	...	3	...	32	8	63	20	235	327
1	...	7	2	...	...	3	7	250	359
...	...	9	...	29	4	7	1	225	354
...	...	4	...	4	1	4	1	219	366
3	...	5	...	53	9	26	26	200	392
...	...	1	...	42	1	8	1	218	353
...	...	1	...	14	3	4	3	208	373
...	...	2	...	52	1	2	3	243	364
...	...	...	...	...	...	1	2	233	314
...	...	...	...	14	...	8	1	172	265
...	...	1	...	13	3	...	3	89	179
...	...	1	...	26	6	2	2	157	231
...	...	...	...	10	2	1	2	150	243
1	...	3	...	61	4	7	6	356	537
...	...	1	...	10	7	1	2	136	238
...	...	...	...	21	...	...	1	90	165
3	...	...	...	58	16	10	...	129	192
8	...	18	...	72	14	54	8	271	411
11	...	**18**	...	**151**	**30**	**64**	**9**	**490**	**768**

TOWN

TIRUCHIRAPALLI

Location Code Number	Name of Town			Area in Sq. Miles	Occupied Residential Houses		Total No. of Persons Enumerated		
					No. of Houses	No. of Households	Total	Males	Females
1	2			3	4	5	6	7	8
35	Golden Rock Railway Colony—*(contd.)*								
Locality 19	E. B. 214	...	...	...	119	119	601	314	287
20	215	...	...	...	117	117	631	306	325
21	216	...	...	...	116	116	605	319	286
22	217	...	...	...	118	118	585	277	308
23	218	...	...	...	112	112	591	298	293
24	219	...	...	...	119	119	613	323	290
25	220	...	...	...	127	127	679	359	320
26	221	...	...	...	117	117	587	280	307
27	222	...	...	...	117	117	613	308	305
28	223	...	...	...	132	132	726	364	362
			Town Total ...	**1·56**	**3,653**	**3,655**	**19,560**	**9,985**	**9,575**
66	Golden Rock (P)	...	P. M. H. D. Rhc. Hos. Mp. Rly. R. Pt. Tel. S. Pw. Ei. E.						
Locality 1	E. B. 224	...	...	...	239	239	1,050	548	502
2	225	...	...	...	117	122	622	275	347
	226	...	...	...	131	131	536	284	252
			Total ...	...	**248**	**253**	**1,158**	**559**	**599**
Locality 3	E. B. 227	...	...	...	149	150	691	353	338
4	228	...	...	...	131	131	554	275	279
5	229	...	...	...	94	134	545	269	276
6	230	...	...	...	75	146	645	331	314
7	231	...	...	...	231	231	924	474	450
8	232	...	...	...	101	102	412	209	203
9	233	...	...	...	256	256	1,061	556	505
	234	...	...	...	141	141	652	343	309
			Total ...	...	**397**	**397**	**1,713**	**899**	**814**
Locality 10	E. B. 235	...	...	...	124	124	598	318	280
11	236	...	...	...	232	232	1,052	552	500
12	237	...	...	...	170	170	658	332	326
	238	...	...	...	121	126	592	259	333
			Total ...	...	**291**	**296**	**1,250**	**591**	**659**
Locality 13	E. B. 239	...	...	...	169	169	719	358	361
14	240	...	...	...	274	274	1,362	685	677

DIRECTORY

TALUK—(contd.)

Scheduled Castes		Scheduled Tribes		Literate and Educated Persons		Total Workers (A-I to A-IX)		A–I		A–II	
M	F	M	F	M	F	M	F	M	F	M	F
9	10	11	12	13	14	15	16	17	18	19	20
...	...	...	...	238	191	131	4	...	...	...	...
...	...	...	...	252	201	137	1	...	...	...	...
...	...	...	...	247	168	138	1	...	...	...	...
...	...	...	...	222	193	130	...	...	...	...	...
2	3	...	...	207	149	130	2	...	...	...	...
...	...	...	...	239	166	128	...	...	...	...	...
4	1	...	...	260	173	146	3	...	...	...	...
5	5	...	...	194	124	126	4	...	...	...	...
9	7	...	...	208	169	133	2	...	...	...	...
...	3	...	...	294	230	145	2	...	...	...	...
528	**541**	...	...	**7,459**	**5,759**	**4,166**	**220**	**1**	**1**	...	...
...	...	...	...	401	258	277	11	1	...	2	...
21	25	...	...	190	230	128	40	...	...	5	1
...	...	...	...	224	143	130	10	...	...	1	...
21	**25**	...	...	**414**	**373**	**258**	**50**	...	...	**6**	**1**
...	...	...	...	273	202	182	5	...	...	...	...
...	...	...	...	228	160	151	5	...	...	...	...
3	2	...	...	207	156	143	7	...	...	...	...
...	...	...	...	258	151	159	35	...	...	...	...
...	...	...	...	297	136	238	24	1	...	...	...
...	...	...	...	140	70	102	13	1	...	...	...
...	...	...	...	337	189	257	25	2	...	...	...
...	...	...	...	278	155	146	4	...	...	...	...
...	...	...	...	**615**	**344**	**403**	**29**	**2**	...	...	...
...	...	...	...	252	195	124	4	...	...	...	...
...	...	...	...	430	298	210	14	...	...	1	...
1	1	...	...	248	165	189	7	3	...	...	1
...	...	...	...	205	209	129	38	4	1	...	...
1	1	...	...	**453**	**374**	**318**	**45**	**7**	**1**	...	**1**
...	...	...	...	261	47	181	12	41	2	1	...
380	382	...	...	324	72	368	67	...	...	1	4

TOWN

TIRUCHIRAPALLI

Location Code Number	Name of Town		A–III		A–IV		A–V	
			M	F	M	F	M	F
1	2		21	22	23	24	25	26
65	Golden Rock Railway Colony—*(concld.)*							
Locality 19	E. B. 214	...	...	...	...	...	112	...
20	215	...	...	...	...	...	123	...
21	216	...	...	...	...	...	136	...
22	217	...	...	...	...	...	127	...
23	218	...	...	...	...	...	119	...
24	219	...	...	...	...	...	122	...
25	220	...	...	...	...	...	123	...
26	221	...	...	...	...	...	122	1
27	222	...	...	...	...	...	126	...
28	223	...	...	...	...	...	122	
		Town Total ...	**10**	**3**	**3**	...	**3,232**	**18**
66	Golden Rock (P)—*(contd.)*							
Locality 1	E. B. 224	...	2	...	...	1	150	...
2	225	...	...	...	3	...	46	...
	226	...	1	.	1	...	52	...
		Total ...	**1**	...	**4**	...	98	...
Locality 3	E. B. 227	...	1	...	2	...	73	...
4	228	...	...	...	2	...	69	...
5	229	...	1	...	1	...	61	2
6	230	...	3	...	25	29	23	...
7	231	...	...	...	2	...	63	...
8	232	...	2	...	...	3	39	1
9	233	...	1	...	1	2	134	1
	234	...	...	...	...	...	58	1
		Total ...	**1**	...	**1**	**2**	**192**	**2**
Locality 10	E. B. 235	...	1	...	...	...	68	...
11	236	...	...	...	...	...	35	...
12	237	...	...	...	3	...	89	...
	238	...	...	...	...	...	68	1
		Total ...	...	...	**3**	...	**157**	**1**
Locality 13	E. B. 239	...	...	...	...	...	56	...
14	240	...	3	...	...	...	246	14

DIRECTORY

TALUK—(contd.)

A-VI		A-VII		A-VIII		A-IX		B-X Non-workers	
M	F	M	F	M	F	M	F	M	F
27	28	29	30	31	32	33	34	35	36
4	...	1	...	11	...	3	4	183	283
...	...	2	...	11	1	1	...	169	321
...	...	...	...	2	...	...	1	181	285
...	...	1	...	2	...	...	...	147	308
...	...	3	...	7	...	1	2	168	291
...	...	3	...	1	...	2	...	195	290
...	...	4	...	4	...	15	3	213	317
...	...	1	...	2	...	1	3	154	303
1	...	...	...	5	2	1	...	175	303
1	...	3	...	18	1	1	1	219	360
24	**...**	**78**	**3**	**590**	**86**	**228**	109	**5,819**	**9,355**
12	1	27	...	43	1	40	8	271	491
11	11	17	1	32	3	14	24	147	307
1	...	12	2	39	...	23	8	154	242
12	**11**	**29**	**3**	**71**	**3**	**37**	**32**	**301**	**549**
7	...	29	...	55	...	15	5	171	333
1	...	30	...	28	...	21	5	124	274
1	...	16	1	37	...	26	4	126	269
6	4	29	...	35	...	38	2	172	279
7	3	22	2	93	...	50	19	236	426
1	...	7	8	39	...	13	1	107	190
6	4	21	4	69	1	23	13	299	480
2	...	6	...	61	1	19	2	197	305
8	**4**	**27**	**4**	**130**	**2**	**42**	**15**	**496**	**785**
2	...	5	...	19	...	29	4	194	276
5	...	10	1	122	...	37	13	342	486
15	...	28	3	12	...	39	3	143	319
3	...	8	1	27	2	19	33	130	295
18	...	**36**	**4**	**39**	**2**	**58**	**36**	**273**	**614**
3	...	29	...	17	...	34	10	177	349
33	17	7	3	53	...	25	29	317	610

TOWN

TIRUCHIRAPALLI

Location Code Number	Name of Town				Area in Sq. Miles	Occupied Residential Houses		Total No. of Persons Enumerated		
						No. of Houses	No. of Households	Total	Males	Females
1	2				3	4	5	6	7	8
66	Golden Rock (P)—(*contd.*)									
	Locality 15	E. B. 241	...	...	...	135	135	503	259	244
	16	242	...	...	...	102	102	581	316	265
	17	243	...	...	...	136	136	616	319	297
	18	244	...	...	...	176	180	770	397	373
	19	245	...	...	...	258	258	1,178	602	576
	20	246	...	...	...	243	243	1,105	587	518
		247	...	...	...	212	223	906	458	448
				Total ...	...	**455**	**466**	**2,011**	**1,045**	**966**
	Locality 21	E. B. 248	...	...	...	197	197	831	438	393
		249	...	...	...	184	206	841	440	401
				Total ...	...	**381**	**403**	**1,672**	**878**	**794**
	Locality 22	E. B. 250	...	...	...	61	61	259	137	122
	23	251	...	...	...	128	128	523	278	245
	24	252	...	...	...	223	223	833	453	380
	25	253	...	...	...	111	111	518	270	248
	26	254	...	...	...	137	137	624	310	314
	27	255	...	...	...	156	162	799	397	402
				Town Total ...	**7·00**	**5,214**	**5,380**	**23,560**	**12,082**	**11,478**

DIRECTORY

TALUK—(contd.)

Scheduled Castes		Scheduled Tribes		Literate and Educated Persons		Total Workers (A-I to A-IX)		A–I		A–II	
M	F	M	F	M	F	M	F	M	F	M	F
9	10	11	12	13	14	15	16	17	18	19	20
111	99	...	...	165	64	135	45	5	6	13	23
187	155	...	...	212	86	175	49	4	3	5	17
...	...	...	...	72	16	216	15	73	6	112	5
13	9	...	...	281	162	202	26	...	...	...	...
1	...	...	...	477	329	289	17	...	...	1	...
...	...	...	...	432	302	274	15	1	...	1	...
26	18	...	...	334	226	246	26	...	...	...	...
26	**18**	...	...	**766**	**528**	**520**	**41**	**1**	...	**1**	...
27	34	...	...	337	187	234	20	...	...	...	...
16	9	...	...	338	237	204	16	...	...	...	..
43	**43**	...	...	**675**	**424**	**438**	**36**	...	...	...	...
21	27	...	...	111	57	68	10	...	...	...	...
22	16	...	...	181	74	138	10	...	...	...	...
59	43	...	...	343	154	221	2	...	...	...	...
...	...	...	...	222	159	118	...	...	...	...	...
...	...	...	...	244	195	144	23	1	1	...	...
115	133	...	...	208	53	200	23	32	...	2	...
1,003	**953**	...	...	**8,510**	**5,137**	**5,978**	**618**	**169**	**19**	**145**	**51**

TOWN

TIRUCHIRAPALLI

Location Code Number	Name of Town		A-III		A-IV		A-V	
			M	F	M	F	M	F
1	2		21	22	23	24	25	26
66	Golden Rock (P)—(*concld.*)							
Locality 15	E. B. 241	...	...	...	...	...	92	5
16	242	...	1	1	...	...	134	10
17	243	...	3	2	13	1	3	...
18	244	...	...	...	1	7	74	...
19	245	...	...	...	...	2	91	...
20	246	...	1	...	2	2	105	1
	247	...	2	...	...	2	50	2
		Total ...	**3**	...	**2**	**4**	**155**	**3**
Locality 21	E. B. 248	...	...	...	2	...	31	1
	249	...	2	...	6	1	57	2
		Total ...	**2**	...	**8**	**1**	**88**	**3**
Locality 22	E. B. 250	...	...	...	2	9	1	...
23	251	...	...	...	...	...	11	1
24	252	...	...	...	...	...	...	...
25	273	...	...	...	1	...	1	...
26	254	...	2	...	1	...	64	1
27	255	...	1	...	6	...	22	...
		Town Total ...	**27**	**3**	**74**	**59**	**2,066**	**43**

DIRECTORY

TALUK—(concld.)

A–VI		A–VII		A–VIII		A–IX		B–X Non-workers	
M	F	M	F	M	F	M	F	M	F
27	28	29	30	31	32	33	34	35	36
3	5	11	3	1	...	10	3	124	199
6	15	12	3	...	...	13	...	141	216
3	...	...	1	5	...	4	...	103	282
7	7	19	1	37	1	64	10	195	347
12	...	38	1	82	...	65	14	313	559
5	...	17	2	81	1	61	9	313	503
14	5	34	1	93	1	53	15	212	422
19	**5**	**51**	**3**	**174**	**2**	**114**	**24**	**525**	**925**
10	...	20	4	89	1	82	14	204	373
9	...	22	3	43	...	65	10	236	385
19	...	**42**	**7**	**132**	**1**	**147**	**24**	**440**	**758**
...	...	...	...	2	...	63	1	69	112
2	4	4	1	2	...	119	4	140	235
...	...	...	...	...	...	221	2	232	378
...	...	...	...	1	...	115	...	152	248
1	1	8	...	52	3	15	17	166	291
2	1	9	...	42	...	84	22	197	379
190	**78**	**497**	**46**	**1,311**	**15**	**1,499**	**304**	**6,104**	**10,860**

8. KULATHUR TALUK

KULATHUR TALUK

TIRUCHIRAPALLI DISTRICT

SCALE

2 0 2 4 6 Miles

Kilometres 2 0 2 4 6

78° 40' 78° 50'

PANCHAYAT UNIONS

A Viralimalai
B Annavasal
C Kulathur

TIRUCHIRAPALLI TALUK

Tiruchirapalli Junc.

Tiruchirapalli

Tiruchirapalli

Tiruchirapalli

10° 40'

Manapparai

Manapparai

Kovilpatti

KULITTALAI TALUK

TIRUMAYAM TALUK

Konnaiyur

KEERANUR

Pudukkottai

Pudukkottai

Pudukkottai

THANJAVUR TALUK
THANJAVUR DISTRICT

Budalur

ORATHANAD TALUK
THANJAVUR DISTRICT

Adanakkottai

ALANGUDI TALUK

10° 30'

78° 30' 78° 40' 78° 50' 79° 0'

Index Map of Tiruchirapalli Dist.

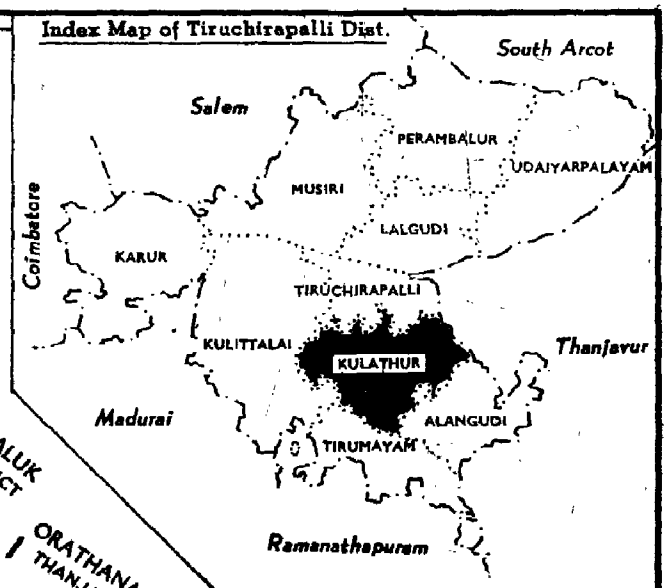

REFERENCE

- District Boundary
- Taluk Boundary
- Panchayat Union Boundary
- Taluk Head Quarters (Underlined thus)
- Other Important Roads
- Railway Line (Metre Gauge)
- River with Stream
- Towns △
- Village having Population below 2000 ●
- Village having Population 2000 5000 ●

CENSUS - MADRAS.

Reg. No.240. '64 (Saka Era 1886) Copies 1100

Reproduced from Indentor's Original

Hello, P. Z. P. C. S. O., Madras.

ALPHABETICAL LIST OF VILLAGES

8. KULATHUR TALUK

Sl. No.	Name of Village	Location Code Number	Sl. No.	Name of Village	Location Code Number
1	Agrapatti (P) ...	88	39	Kolathur (V) ...	73
2	Alangudi (P) ...	32	40	Komangalam (P) ...	1
3	Alathur (V) ...	128	41	Kongudipatti (V) ...	50
4	Ammachatram (V) ...	102	42	Koppampatti (P) ...	64
5	Andakulam (P) ...	107	43	Kothandaramapuram (V) ...	151
6	Andakulam (N.P.) (V) ...	108	44	Kothirapatti (V) ...	83
7	Annavasal (P) ...	125	45	Kudumiamalai (P) ...	137
8	Ariyur (V) ...	144	46	Kumaramangalam (V) ...	11
9	Avur (P) ...	9	47	Kumarapatti (V) ...	6
10	Boothagudi (P) ...	4	48	Kunnandarkoil (V) ...	62
11	Brahadambalpuram (V) ...	72	49	Kunnathur (V) ...	7
12	Chettipatti (P) ...	14	50	Kurukkapatti (V) ...	152
13	Chittannavasal (V) ...	124	51	Laknapatti (V) ...	76
14	Edayapatti (V) ...	127	52	Latchumanpatti (V) ...	13
15	Ennai (P) ...	129	53	Madiyanallur (V) ...	141
16	Eswrankoil (V) ...	82	54	Madiyanipatti (P) ...	8
17	Gudalur (V) ...	132	55	Mampatti (V) ...	133
18	Iluppur (N.P.) (V) ...	91	56	Mandaiyur (P) ...	10
19	Iluppur (P) ...	92	57	Mangathevanpatti (V) ...	71
20	Irudirapatti (P) ...	80	58	Mangudi (V) ...	145
21	Irumbali (V) ...	123	59	Marudur (V) ...	58
22	Kadambarvayal (V) ...	70	60	Maruthampatti (V) ...	52
23	Kadavanampatti (V) ...	131	61	Mathur (V) ...	12
24	Kalamavur (V) ...	29	62	Meenaveli (P) ...	89
25	Kalkudi (V) ...	3	63	Melapachakudi (P) ...	5
26	Kannangudi (V) ...	16	64	Melapuduvayal (V) ...	54
27	Kasavanur (V) ...	87	65	Melur (V) ...	121
28	Kathalur (P) ...	36	66	Meppodagudi (P) ...	40
29	Kattagudi (P) ...	49	67	Mettupatti (V) ...	25
30	Keelakurichi (P) ...	97	68	Minnathur (V) ...	65
31	Keeranur (N.P.) (V) ...	55	69	Mootampatti (V) ...	113
32	Keeranur (P) ...	56	70	Muttukadu (V) ...	117
33	Killikudi (P) ...	134	71	Nammampatti (P) ...	42
34	Killanur (P) ...	68	72	Nangupatti (V) ...	78
35	Killukilavoipatti (V) ...	20	73	Nanjur (V) ...	57
36	Killukottai (P) ...	18	74	Narangianpatti (V) ...	114
37	Kodumbalur (N.P) (V) ...	85	75	Narthamalai (V) ...	101
38	Kodumbalur (P) ...	86	76	Nirpalani (V) ...	31

Sl. No.	Name of Village	Location Code Number
77	Odukkur (V) ...	74
78	Oduvampatti (V) ...	60
79	Oduyalipatti (P) ...	61
80	Padipatti (V) ...	77
81	Pakkudi (V) ...	51
82	Palandanpatti (V) ...	28
83	Panangudi (V) ...	140
84	Panjur (V) ...	79
85	Pannampatti (V) ...	142
86	Pappudayampatti (P) ...	66
87	Pavambur (P) ...	136
88	Perambur (V) ...	33
89	Peroyal (V) ...	135
90	Perumgudipatti (V) ...	199
91	Poongudi (V) ...	119
92	Porumanadu (V) ...	150
93	Poyyamani (V) ...	45
94	Pudur (V) ...	138
95	Puliyur (P) ...	24
96	Pulvayal (P) ...	149
97	Pungunipatti (P) ...	93
98	Rajagiri (V) ...	48
99	Rakkathampatti (P) ...	21
100	Rapusal (P) ...	96
101	Rasalipatti (P) ...	43
102	Sathiyamangalam (P) ...	122
103	Seemanur (V) ...	104
104	Seerangampatti (V) ...	110
105	Sengalur (P) ...	17
106	Senyakudi (V) ...	106
107	Sivakamipuram (V) ...	26
108	Suriyur (V) ...	34
109	Taluk Keelaiyur (P) ...	22
110	Thalinji (V) ...	130
111	Thannangudi (V) ...	81
112	Thatchampatti (V) ...	139
113	Thayinipatti (V) ...	100
114	Themmavur (V) ...	63
115	Thengathinnipatti (V) ...	46
116	Thennambadi (V) ...	84
117	Thennangudi (V) ...	112
119	Thennathirayanpatti (V) ...	27
119	Theravur (V) ...	90
120	Thiruvengavasal (P) ...	143
121	Thudaiyur (V) ...	116
122	Tirunallur (P) ...	35
123	Uchani (V) ...	111
124	Ulakankathanpatti (V) ...	19
125	Uppiliyakudi (V) ...	103
126	Vadugapatti (V) ...	38
127	Vadugapatti (V) (Odukkuruvattam) ...	75
128	Vaithur (P) ...	109
129	Valamangalam (V) ...	105
130	Valiyampatti (V) ...	59
131	Vanathirayanpatti (P) ...	41
132	Vathanakottoi (P) ...	67
133	Vathanakurichi (V) ...	115
134	Vayalogam (N.P.) (V) ...	146
135	Vayalogam (P) ...	147
136	Veerakudi (V) ...	69
137	Veerapatti (P) ...	126
138	Vellaiyur (V) ...	94
139	Vellanur (V) ...	120
140	Vellapillayarpatti (V) ...	15
141	Velur (P) ...	37
142	Vengaivayal (V) ...	118
143	Venmani (P) ...	30
144	Vettukadu (P) ...	95
145	Vilapatti (V) ...	53
146	Vilathupatti (P) ...	98
147	Viralimalai (P) ...	39
148	Viralur (V) ...	23
149	Virudapatti (P) ...	44
150	Visalur (V) ...	23
151	Visalur (V) ...	148
152	Vittamapatti (V) ...	2

PANCHAYAT UNION

Sl. No.	L. C. No.	Name of Panchayat	Date of formation	Location Code/Units of 1961 Census constituting the Panchayat formed after 31-3-1960	Persons	Males	Females
1	2	3	4	5	6	7	8
		VIRALIMALAI PANCHAYAT UNION					
		City Panchayat—Nil.					
		Village Panchayats					
1	88	Agarapatti (P) ...	...	...	1,235	638	597
2	32	Alangudi (P) ...	...	...	1,211	583	628
3	9	Avur (P) ...	...	...	1,653	814	839
4	87	Kasavanur (V) ...	31—10—1960	87 Kasavanur	556	283	273
5	36	Kathalur (P) ...	...	...	2,012	986	1,026
6	3	Kalkudi (V) ...	1—10—1960	3 Kalkudi 2 Vittampatty	1,163 435	585 230	578 205
7	29	Kalamavur (V) ...	1— 4—1960	29 Kalamavur	1,859	918	941
8	11	Kumaramangalam (v) ...	31—10—1960	11 Kumaramangalam	644	322	322
9	7	Kunnathur (V) ...	1—4—1960	7 Kunnathur	1,165	582	583
10	86	Kodumbalur (P) ...	...	86 Kodumbalur (P)	2,626	1,320	1,306
				85 Kodumbalur (N. P.)	318	157	161
11	50	Kongudipatti (V) ...	1—10—1960	50 Kongudipatti Thannangudi	645	335	310
12	1	Komangalam (P) ...	...	...	816	437	379
13	34	Sooriyur (V) ...	1—10—1960	34 Suriyur	1,331	657	674
14	27	Thennarayanpatti (V) ...	1—10—1960	27 Thennarayanpatti	483	254	229
				26 Sivakamipuram	351	198	153
				25 Mettupatti	377	198	179
15	84	Thennambadi (V) ...	...	...	942	459	483
16	46	Thengoithennipatti (P) ...	...	...	1,518	778	740
17	90	Theravur (V) ...	1—10—1960	90 Theravur	1,235	620	615
18	42	Nambanpatti (P) ...	...	...	2,133	1,085	1,048
19	78	Nangupatti (V) ...	31—10—1960	78 Nangupatti	918	466	452
20	31	Neerpazhani (V) ...	1— 4—1960	31 Neerpazhani	1,447	714	733

PANCHAYAT UNION

Sl. No.	L. C. No.	Name of Panchayat		Date of formation	Location Code/Units of 1961 Census constituting the Panchayat formed after 31-3-1960		Persons	Males	Females
1	2	3		4	5		6	7	8
				VIRALIMALAI PANCHAYAT UNION—*(concld.)*					
21	51	Pakkudi (V)	...	1—10—1960	51	Pakkudi	705	349	356
					79	Panjur	461	226	235
22	28	Palandampatti (V)	...	1—10—1960	28	Palandanpatti	1,222	606	616
23	4	Boothagudi (P)	...	...		...	2,107	1,088	1,019
24	33	Perambur (V)	...	1—10—1960	33	Perambur	1,439	722	717
25	45	Poyyamani (V)	...	1— 4—1960	45	Poyyamani	1,440	715	725
26	10	Mandaiyur (P)	...	...		...	2,470	1,238	1,232
27	8	Madayanipatti (P)	...	...		...	456	235	221
28	52	Marudampatti (V)	...	31—10—1960	52	Marudampatti	518	267	251
29	12	Mathur (V)	...	1—10—1960	12	Mathur	1,081	531	550
30	89	Meenaveli (P)	...	...		...	1,663	797	866
31	40	Mel Boothagudi (P)	...	...		...	1,475	704	771
32	5	Melapachakudi (V)	...	1— 4—1960	5	Melapachakudi	834	417	417
					6	Kumarapatty	558	283	275
33	48	Rajagiri (V)	...	1— 4—1960	48	Rajagiri	1,634	816	818
34	43	Rajalipatti (P)	...	...		...	2,465	1,243	1,222
35	13	Lakshmanapatti (V)	...	20— 9—1961	13	Lakshmanapatti	2,027	1,036	991
36	38	Vadugapatti (V)	...	31—10—1960	38	Vadagupatti	1,089	560	529
37	41	Vanathirayanpatti (P)	...	...		...	2,132	1,077	1,055
38	39	Viralimalai (P)	...	...		...	1,174	582	592
39	47	Viralur (V)	...	1—10—1960	47	Viralur	1,909	929	980
40	44	Virudapatti (P)	...	...		...	1,665	847	818
41	53	Vilapatti (V)	...	31—10—1960	53	Vilapatti	676	336	340
42	30	Vemmani (P)	...	...		...	852	412	440
43	37	Velur (P)	...	...		...	1,699	844	855

PANCHAYAT UNION

Sl. No.	L. C. No.	Name of Panchayat		Date of formation	Location Code/Units of 1961 Census constituting the Panchayat formed after 31-3-1960		Persons	Males	Females
1	2	3		4	5		6	7	8
		ANNAVASAL PANCHAYAT UNION							
		City Panchayat—Nil.							
		Village Panchayats							
1	102	Ammachatram (V)	...	1—10—60	102	Ammachatram	1,469	742	727
2	125	Annavasal (P)	...	...		...	3,810	1,804	2,006
3	144	Ariyur (V)	...	1—10—60	144	Ariyur	594	283	311
4	128	Alathur (V)	...	31—10—60	128	Alathur	746	360	386
5	127	Idayapatti (V)	...	31—10—60	127	Edayapatti	658	340	318
6	80	Irundirapatti (P)	...	...		...	428	209	219
7	123	Irumbali (V)	...	1—10—60	123	Irumbalai	555	277	278
8	92	Iluppur (P)	...	...	92	Iluppur	4,872	2,448	2,424
					91	Iluppur (N. P.)	603	299	304
9	82	Easwarankoil (V)	...	1—4—60	82	Eswarankoil	882	438	444
10	129	Ennai (P)	...	...		...	2,194	1,121	1,073
11	49	Kattakudi (P)	...	...		...	1,219	622	597
12	131	Kadavampatti (V)	...	1—10—60	131	Kadavampatti	694	320	374
13	134	Kilikudi (P)	...	...	134	Kilikudi	736	377	359
					133	Mambattu	427	213	214
					135	Peyal	451	215	236
14	97	Kizhakurichi (P)	...	...		...	1,092	556	536
15	137	Kudumiamalai (P)	...	...	148	Visalur	266	124	142
					137	Kudumiamalai	1,594	749	785
16	151	Kothandaramapuram (V)	...	1—4—60	151	Kothandaramapuram	466	232	234
					152	Karukkapatty	491	237	254
17	88	Kothirapatti (V)	...	...		...	1,548	792	756
18	122	Sathiyamangalam (P)	...	...		...	2,050	1,015	1,035

Sl. No.	L. C. No.	Name of Panchayat	Date of formation	Location Code/Units of 1961 Census constituting the Panchayat formed after 31-3-1960	Persons	Males	Females
1	2	3	4	5	6	7	8
			ANNAVASAL PANCHAYAT UNION—*(contd.)*				
19	124	Chithannavasal (V) ...	1—10—60	124 Chittannavasal	692	338	354
20	139	Thachampatti (V) ...	10—12—60	139 Thachampatti	349	180	169
21	130	Thalunji (V) ...	1—10—60	130 Thalunji	333	172	161
22	35	Thirunallur (P) ...	...	...	1,128	559	569
23	143	Thiruvengaivasal (P) ...	...	...	2,592	1,278	1,314
24	116	Thudaiyur (V) ...	1—10—60	116 Thudaiyur	871	429	442
25	101	Narthamalai (V) ...	1—10—60	101 Narthamalai	755	370	385
26	142	*Panampatti* (V) ...	1—10—60	142 Panampatti	887	432	455
27	136	Parambur ...	...	136 Parambur 140 Pinnangudi	3,284 148	1,653 80	1,631 68
28	93	Punginipatti (P) ...	...	...	841	412	429
29	138	Pudur (V) ...	1—4—60	138 Pudur	640	301	339
30	149	Pulvayal (P) ...	...	...	1,455	740	715
31	119	Poongudi (V) ...	1—4—60	119 Poongudi	639	335	304
32	150	Perumanadu (V) ...	1—10—60	150 Perumanadu	763	373	390
33	145	Mannavelampatti (V) ...	31—12—60	A portion of Mangudi vattam consisting of S. Nos. 1 to 22, 25 to 30, 292 to 379, 381 to 397 of Mangudi	...	...	...
34	141	Mathianallur (V) ...	1—10—60	141 Mathiyanallur	697	328	369
35	145	Mangudi (V) ...	31—12—60	A portion of Mangudi vattam & comprising of S. No. 23, 24, 31 to 291 of Mangudi Chitta village	1,659	798	861
36	117	Muthukadu (V) ...	1—10—60	117 Muthukadu	1,682	888	794
				118 Vengavayal	292	148	149
37	121	Melur (V) ...	1—4—60	121 Melur	1,067	515	552
38	96	Rapoosal (P) ...	...	...	1,868	978	895
39	147	Vayalogam (P) ...	...	146 Vayalogam (N. P.) 147 Vayalogam (P.)	517 1,062	259 495	258 567

PANCHAYAT UNION

Sl. No.	L. C. No.	Name of Panchayat	Date of formation	Location Code/Units of 1961 Census constituting the Panchayat formed after 31-3-1960	Persons	Males	Females
1	2	3	4	5	6	7	8
		ANNAVASAL PANCHAYAT UNION—(*concld.*)					
40	98	Vilathupatti (P) ...	...	...	1,892	937	955
41	126	Veerapatti (P) ...	...	...	3,418	1,525	1,893
42	95	Vettukadu (P) ...	...	...	1,216	596	620
43	120	Vellanur (V) ...	1—4—60	120 Vellanur	2,842	1,437	1,405
44	94	Vellaiyur (V) ...	1—4—60	94 Vellaiyur	958	478	480

KEERANUR PANCHAYAT UNION

City Panchayat—Nil.

Village Panchayats

1	107	Andakulam (P) ...	...		Andakulam Sathipatti	1,004	496	508
2	61	Udaiyalipatti (P) ...	...		...	1,316	674	642
3	103	Uppiliakudi (V) ...	1—4—60		...	1,050	533	517
4	74	Odukkur (V) ...	1—10—60	74	Odukkur	1,052	534	518
				75	Vedugupatti	210	102	108
5	60	Oduvampatti (V) ...	1—10—60	60	Oduvampatti	891	468	423
6	16	Kannankudi (V) ...	1—10—60	16	Kannangudy	546	283	263
				15	Vellaipillayarpatti	200	111	89
7	68	Killanur (P) ...	...	68	Killanur Perambur	1,557	766	791
8	18	Killukottai (P) ...	...		...	1,322	663	659
9	20	Killukulavoipatti (V) ...	1—10—60	20	Killukulovoipatti	450	218	232
				19	Ulaganathanpatti	299	146	153
10	56	Keeranur (P) ...	...		...	3,389	1,809	1,580
11	79	Kulathur (V) ...	1—4—60	78	Kulathur	1,800	948	852

Sl. No.	L. C. No.	Name of Panchayat	Date of formation	Location Code/Units of 1961 Census constituting the Panchayat formed after 31-8-1960		Persons	Males	Females
1	2	3	4	5		6	7	8
		KEERANUR PANCHAYAT UNION—*(contd.)*						
12	64	Koppampatti (P) ...	...	...		659	333	326
13	17	Sengalur (P) ...	...	Sengalur Kathikottaipatti		1,660	795	865
14	14	Chettipatti (P) ...	...	...		1,116	568	548
15	106	Senaiyakudi (V) ...	1—10—60	106	Senaiyakudi	582	318	264
				70	Kadambavayal	550	279	271
16	100	Thayinipatti (V) ...	1—10—60	100	Thayinipatti	281	148	133
				99	Perungudipatti	179	95	84
17	22	Taluka Kizhaiyur (P) ...	...	...		1,580	789	791
18	63	Themmavur (V) ...	1—10—60	63	Themmavur	1,698	868	830
19	112	Thennakudi (V) ...	1—10—60	112	Thennakudi	219	114	105
				111	Uchani	380	184	196
				110	Srirangampatti	458	225	233
				81	Thennangudi	1,010	513	497
20	57	Nanjur (V) ...	1—10—60	57	Nanjur	515	243	272
		Pallathupatti ...	...	58	Marudoor	661	335	326
21	55	Kiranur (N.P.) ...	1—10—60	72	Brahadambalpuram	164	90	74
				55	Kiranur (N. P.)	994	509	485
22	66	Pappudaiyanpatti (P) ...	...	...		471	241	230
23	24	Puliyur (P) ...	...	...		1,828	924	904
24	108	Periyathambi Udaiyanpatti ...	30—1—60	108	Periyathambi Udaiyanpatti : Alagapatty	2,075	1,040	1,035
25	71	Mangathevanpatti (V) ...	1—10—60	71	Mangathevanpatti	911	456	455
26	65	Minnathur (V) ...	1—10—60	65	Minnathur	1,690	850	840
27	113	Muttampatti (V) ...	1—10—60	113	Muttampatti	512	257	255
				114	Narangiampatti	7	4	3
28	54	Melapuduvayal (V) ...	1—10—60	54	Melapuduvayal	1,135	566	569

Sl No.	L. C. No.	Name of Panchayat	Date of formation	Location Code/Units of 1961 Census constituting the Panchayat formed after 31-3-1960	Persons	Males	Females
1	2	3	4	5	6	7	8
		KEERANUR PANCHAYAT UNION—*(concld.)*					
29	21	**Rakkathampatti (P)** ...	...	...	803	398	405
30	76	Lakkanapatti (V) ...	1—10—60	76 Lakkanpatti	552	287	265
				77 Padipatti	467	235	232
31	115	Vathanakurichi (V) ...	1—10—60	115 Vathanakurichi	1,423	709	714
32	67	Vathanakottai (P) ...	...	67 Vathanakottai	1,096	541	555
				62 Kunnandarkoil	383	207	176
33	59	Valiyampatti (V) ...	1—10—60	59 Valiyampatti	1,235	624	611
34	105	Valamangalam (V) ...	1—10—60	105 Valamangalam	370	193	177
				104 Seemanur	304	145	159
35	28	Visalur (V) ...	1—10—60	28 Visalur	483	246	237
36	69	Veerakudi (V) ...	1—10—60	69 Veerakudi	511	244	267
37	109	Vaithur (P) ...	...	...	1,714	893	821

VILLAGE

KULATHUR

Location Code Number	Name of Village/Panchayat			Area in Sq. Miles	Occupied Residential Houses		Total No. of Persons Enumerated		
					No. of Houses	No. of Households	Total	Males	Females
1	2			3	4	5	6	7	8
1	Komangalam (P)	...	Pw.	1·71	168	168	816	437	379
2	Vittamapatti (V)	...	P. Pw.	1·48	84	85	435	230	205
3	Kalkudi (V)	...	P. R. Pw. Tk.	2·76	235	235	1,163	585	578
4	Boothagudi (P)	...	P. R. Pw. Ea.	8·65	401	401	2,107	1,088	1,019
5	Melapachakudi (P)	...	P. R. Pw.	2·84	182	182	834	417	417
6	Kumarapatti (V)	...	P. R. Pw.	1·60	119	119	558	283	275
7	Kunnathur (V)	...	P. R. Pw.	6·03	264	264	1,165	582	583
8	Madiyanipatti (P)	...	P. R. Pw. Tk.	2·28	97	102	456	235	221
9	Avur (P)	...	P. R. Pw.	5·70	356	356	1,653	814	839
10	Mandaiyur (P)	...	P. Hos. R. Pw. Tk. Cs.	11·26	540	540	2,470	1,238	1,232
11	Kumaramangalam (V)	...	P. Pw. Tk.	3·46	121	121	644	322	322
12	Mathur (V)	...	P. Rly. R. Pw. Tk. Ea. E.	5·89	247	247	1,081	531	550
13	Latchumanpatti (V)	...	P. R. Pw. Tk.	8·60	397	398	2,027	1,036	991
14	Chettipatti (P)	...	P. Pw. Cs.	7·50	250	250	1,116	568	548
15	Vellapillayarpatti (V)	...	P. R. Pw.	0·86	43	43	200	111	89
16	Kannangudi (V)	...	P. R. Pw.	3·01	108	108	546	283	263
17	Sengalur (P)	...	P. R. Pw.	5·67	343	343	1,660	795	865
18	Killukottai (P)	...	P. L. R. Pw. Cs.	3·81	223	265	1,322	663	659
19	Ulakankathanpatti (V)	...	P. R. Pw.	1·35	117	117	299	146	153
20	Killukilavoipatti (V)	...	P. R. Pw.	1·81	102	102	450	218	232
21	Rakkathampatti (P)	...	P. R. Pw. Tk.	1·64	144	182	803	398	405
22	Taluk Keelaiyur (P)	...	P. R. Pw.	4·64	289	319	1,580	789	791
23	Visalur (V)	...	P. Pw. Cs.	3·04	100	100	483	246	237
24	Puliyur (P)	...	P. R. Pw. Tk.	6·42	352	359	1,828	924	904
25	Mettupatti (V)	...	Pw.	0·41	77	83	377	198	179
26	Sivakamipuram (V)	...	Pw.	0·60	58	71	351	198	153
27	Thennathirayanpatti (V)	...	P. R. Pw. Tk.	3·54	103	108	483	254	229
28	Palandanpatti (V)	...	P. R. Pw. Tk. Cs.	2·96	277	283	1,222	606	616
29	Kalamavur (V)	...	P. R. S. Pw. Tk. E.	5·42	428	428	1,859	918	941
30	Venmani (P)	...	P. D. Pw.	3·51	149	182	852	412	440
31	Nirpalani (V)	...	P. D. R. Pw. Cs.	6·79	312	324	1,447	714	733
32	Alangudi (P)	...	P. R. Pw. Tk.	3·73	275	275	1,211	583	628
33	Perambur (V)	...	P. R. Pw. Tk. Cs.	4·86	305	305	1,439	722	717
34	Suriyur (V)	...	P. R. Pw. Tk. Cs.	5·52	295	295	1,331	657	674
35	Tirunallur (P)	...	P. R. Pw. Tk.	3·63	94	103	1,128	559	569
36	Kathalur (P)	...	P. R. Pw. Tk.	7·52	408	408	2,012	986	1,026

DIRECTORY

TALUK

Scheduled Castes		Scheduled Tribes		Literate and Educated Persons		Total Workers (A-I to A-IX)		A–I		A–II	
M	F	M	F	M	F	M	F	M	F	M	F
9	10	11	12	13	14	15	16	17	18	19	20
...	...	...	...	54	1	314	258	235	182	59	66
32	30	...	...	38	7	173	141	109	92	25	30
64	45	...	...	168	13	418	333	325	275	35	46
257	245	...	...	176	16	780	638	681	541	34	47
12	13	...	...	79	...	292	234	267	213	12	21
14	12	...	...	69	8	226	218	161	155	34	39
94	102	...	...	143	17	441	390	309	271	77	102
96	92	...	...	58	9	153	127	122	68	26	53
144	119	...	...	227	63	569	431	502	349	34	71
101	107	...	...	339	37	843	778	670	634	65	108
39	34	...	...	63	2	231	227	202	213	12	11
115	99	...	...	191	19	364	323	292	286	15	24
121	193	...	...	314	42	689	631	565	585	35	20
17	45	...	...	159	17	411	379	326	320	69	59
12	16	...	...	42	...	75	48	73	47	2	1
48	50	...	...	128	5	196	171	152	140	34	30
41	36	...	...	362	122	528	182	489	144	10	33
134	139	...	...	187	29	481	270	373	228	30	32
37	38	...	...	30	6	110	98	106	94	3	3
35	34	...	...	43	...	150	120	145	116	3	4
28	32	...	...	122	7	265	223	242	207	5	6
61	47	...	...	174	15	506	216	431	131	47	80
45	32	...	...	57	15	168	5	161	5	...	...
39	30	...	...	358	36	577	375	410	274	128	80
...	...	...	...	44	2	142	122	128	112	13	10
...	...	...	...	47	3	126	97	103	94	15	3
1	1	...	...	100	12	178	160	140	133	16	18
14	14	...	...	269	13	444	464	404	433	27	29
151	139	...	...	308	31	647	524	442	352	111	146
70	70	...	...	98	3	299	299	246	256	40	39
210	220	...	...	216	49	486	397	374	316	35	49
26	24	...	...	220	21	402	378	343	333	16	31
142	125	...	...	172	18	508	311	355	50	124	248
120	127	...	...	126	12	483	385	292	162	147	209
188	227	...	...	189	17	367	182	263	104	44	65
152	194	...	...	195	25	736	600	549	426	61	89

VILLAGE

KULATHUR

Location Code Number	Name of Village/Panchayat		A–III		A–IV		A–V		A–IV	
			M	F	M	F	M	F	M	F
1	2		21	22	23	24	25	26	27	28
1	Komangalam (P)	...	5	8	4	...	1	...	5	...
2	Vittamapatti (V)	...	23	17	4	...	7	...	...	...
3	Kalkudi (V)	...	7	...	7	4	16	...	5	5
4	Boothagudi (P)	...	1	...	10	...	9	...	...	...
5	Melapachakudi (P)	...	...	...	5	...	3	...	...	...
6	Kumarapatti (V)	...	13	17	5	...	7	1	...	2
7	Kuninathur (V)	...	39	17	4	...	...	...	...	...
8	Madiyanipatti (P)	...	...	...	...	...	...	...	...	...
9	Avur (P)	...	9	...	...	...	...	...	4	1
10	Mandaiyur (P)	...	19	5	25	2	3	1	4	...
11	Kumaramangalam (V)	...	...	...	8	...	3	...	3	...
12	Mathur (V)	...	1	...	3	...	8	1	15	...
13	Latchumanpatti (V)	...	...	...	29	14	1	1	12	...
14	Chettipatti (P)	...	9	...	4	...	...	...	...	...
15	Vellapillayarpatti (V)	...	...	...	...	...	...	...	...	...
16	Kannangudi (V)	...	...	...	...	...	1	...	...	...
17	Sengalur (P)	...	7	2	6	1	1	...	...	...
18	Killukottai (P)	...	3	...	9	1	8	...	...	...
19	Ulakankathanpatti (V)	...	...	...	...	...	...	...	...	...
20	Killukilavoipatti (V)	...	...	...	2	...	...	...	...	...
21	Rakkathampatti (P)	...	...	...	12	2	...	...	...	...
22	Taluk Keelaiyur (P)	...	...	...	4	3	...	...	3	...
23	Visalur (V)	...	...	...	2	...	...	...	...	...
24	Puliyur (P)	...	2	3	21	14	2	...	...	...
25	Mettupatti (V)	...	...	...	...	...	...	...	...	...
26	Sivakamipuram (V)	...	2	...	...	...	...	...	5	...
27	Thennathirayanpatti (V)	...	...	...	4	2	3	...	4	...
28	Palandanpatti (V)	...	...	...	...	...	2	1	2	...
29	Kalamavur (V)	...	1	...	21	3	5	...	16	5
30	Venmani (P)	...	1	...	...	1	1	...	1	...
31	Nirpalani (V)	...	9	12	9	2	8	2	6	...
32	Alangudi (P)	...	3	...	5	3	9	...	2	...
33	Perambur (V)	...	...	...	8	4	2	...	...	...
34	Suriyur (V)	...	...	...	10	1	7	...	1	...
35	Tirunallur (P)	...	...	...	13	4	14	...	4	...
36	Kathalur (P)	...	55	46	25	8	...	...	...	...

DIRECTORY

TALUK—(contd.)

A–VII		A–VIII		A–IX		B–X Non-workers		Name of the Panchayat in which it is now included with date of inclusion with other components if any
M	F	M	F	M	F	M	F	
29	30	31	32	33	34	35	36	37
...	1	2	...	3	1	123	121	...
...	...	...	...	5	2	57	64	Vittampatti (P) merged with L.C. No. 3
1	...	...	...	22	3	167	245	Kalkudi (P) 1–10–60 included in L.C. No. 2
2	...	...	...	43	50	308	381	...
...	...	2	...	3	...	125	183	Melapachakudi (P) 1–4–60 included in L. C. No. 6
...	...	...	...	6	4	57	57	Kumarapatti (P) 1–4–60 merged with L.C. No.5
3	...	...	...	9	...	141	193	Kunnathur
...	...	...	...	5	6	82	94	...
8	3	2	...	10	7	245	408	...
5	2	2	...	50	26	395	454	...
1	...	...	...	2	3	91	95	Kumaramangalam (P) 31–10–60
2	3	12	...	16	9	167	227	Mattur (P) 1–10–60
10	3	2	...	35	8	347	360	Latchumanpatti (P) 20–9–61
...	...	...	...	3	...	157	169	...
...	...	...	...	...	...	36	41	Vellapillayarpatti (P) 1–10–61 merged with L.C. No. 16
2	...	...	...	7	1	87	92	Kannangudi (P) 1–10–61 included in L.C. No. 15
3	...	...	...	12	2	267	683	Sengalur (P) included with Kathukottaipatti
15	3	3	...	40	6	182	389	...
1	1	...	...	...	...	36	55	Ulakankathanpatti (P) 1–10–60 merged with L.C. No. 20
...	...	...	...	...	...	68	112	Killukilavoipatti (P) 1–10–60 included in L.C. No. 19
...	...	...	...	6	8	133	182	...
1	1	...	...	20	1	283	575	...
2	...	...	...	3	...	78	232	Visalur (P) 1–10–60
...	...	1	...	13	4	347	529	...
...	...	...	...	1	...	56	57	Mettupatti (P) 1–10–60 merged with L.C. No.27
...	...	...	...	1	...	72	56	Sivakamipuram (P) 1–10–60 merged with L.C. No. 27
...	1	...	...	11	6	76	69	Thennathirayanpatti (P) 1–10–60 included in L.C. Nos. 25 and 26
2	...	1	...	6	1	162	152	Palandanpatti (P) 1–10–60
2	4	15	...	34	14	271	417	Kalamavur (P) 1–4–60
1	2	...	...	9	1	113	141	...
8	3	2	...	35	13	228	336	Nirpalani (P) 1–4–60
2	1	1	...	21	10	181	250	...
2	1	1	...	16	8	214	406	Perambur (P) 1–10–60
3	...	...	...	23	13	174	289	Suriyur (P) 1–10–60
2	...	...	...	27	9	192	387	...
11	4	...	...	35	27	250	426	...

VILLAGE

KULATHUR

Location Code Number	Name of Village/Panchayat			Area in Sq. Miles	Occupied Residential Houses		Total No. of Persons Enumerated		
					No. of Houses	No. of Households	Total	Males	Females
1	2			3	4	5	6	7	8
37	Velur (P)	...	P. R. Pw. Tk. Cs.	3·35	359	359	1,699	844	855
38	Vadugapatti (V)	...	P. R. Pw. Tk. Ei. E.	2·25	243	250	1,089	560	529
39	Viralimalai (P)	...	P. M. H. D. R. Pw. Tk.	2·58	271	271	1,174	582	592
40	Meppodagudi (P)	...	P. R. Pw.	2·77	294	294	1,475	704	771
41	Vanathirayanpatti (P)	...	P. Pw. Tk.	5·44	436	436	2,132	1,077	1,055
42	Namampatti (P)	...	P. R. Pw.	5·59	455	455	2,133	1,085	1,048
43	Rasalipatti (P)	...	P. R. Pw. Tk.	4·33	488	490	2,465	1,243	1,222
44	Virudapatti (P)	...	P. R. Pw. Tk.	2·70	345	345	1,665	847	818
45	Poyyamani (V)	...	P. R. Pw. Tk.	3·04	289	289	1,440	715	725
46	Thengathinnipatti (P)	...	P. R. Pw. Tk.	3·07	310	310	1,518	778	740
47	Viralur (V)	...	P. R. Pw. Tk.	4·44	395	395	1,909	929	980
48	Rajagiri (V)	...	P. R. Pw. Tk.	4·21	351	356	1,634	816	818
49	Kattagudi (P)	...	P. R. Pw. Tk.	5·60	243	243	1,219	622	597
50	Kongudipatti (V)	...	Pw. Riv.	1·84	123	123	645	335	310
51	Pakkudi (V)	...	P. R. Pw.	3·80	170	170	705	349	356
52	Maruthampatti (V)	...	P. R. Pw. Cs.	2·83	110	110	518	267	251
53	Vilapatti (V)	...	P. R. Pw.	2·83	146	149	676	336	340
54	Melapuduvayal (V)	...	P. R. Pw.	3·11	216	219	1,135	566	569
55	Keeranur (N.P.) (V)	...	P. R. Pw.	3·57	184	184	994	509	485
56	Keeranur (P)	...	P. M. H. L. D. Rly. R. Tel. S. Pw. Tk. Ei. Ea. E. Vh. Cs. B.	0·15	734	764	3,389	1,809	1,580
57	Nanjur (V)	...	P. R. Pw.	3·13	114	117	515	243	272
58	Marudur (V)	...	R. Pw.	1·28	269	283	661	335	326
59	Valiyampatti (V)	...	P. M. Mcw. R. Pw.	4·40	252	252	1,235	624	611
60	Oduvampatti (V)	...	P. R. Pw.	2·91	188	190	891	468	423
61	Oduyalipatti (P)	...	P. R. Pw. Tk. Cs.	5·79	270	285	1,316	674	642
62	Kunnandarkoil (V)	...	P. R. Pw.	1·01	71	79	383	207	176
63	Themmavur (V)	...	P. M. R. Pw. Cs.	5·90	305	342	1,693	863	830
64	Koppampatti (P)	...	P. R. Pw. Cs.	1·78	144	144	659	333	326
65	Minnathur (V)	...	P. R. Pw. Tk. Cs.	5·98	376	379	1,690	850	840
66	Pappudayampatti (P)	...	P. Pw. Cs.	1·00	72	102	471	241	230
67	Vathanakottai (P)	...	P. R. Pw. Cs.	5·24	262	264	1,096	541	555
68	Killanur (P)	...	P. R. Pw. Cs.	6·88	324	346	1,557	766	791
69	Veerakudi (V)	...	P. M. R. Pw.	4·20	109	114	511	244	267
70	Kadambarvayal (V)	...	Pw.	0·37	116	116	550	279	271
71	Mangathevanpatti (V)	...	P. R. Pw. Tk. E.	3·77	198	198	911	456	455
72	Brahadambalpuram (V)	...	R. Pw. Tk.	1·20	29	29	164	90	74

DIRECTORY

TALUK—(contd.)

Scheduled Castes		Scheduled Tribes		Literate and Educated Persons		Total Workers (A-I to A-IX)		A-I		A-II	
M	F	M	F	M	F	M	F	M	F	M	F
9	10	11	12	13	14	15	16	17	18	19	20
324	158	...	...	156	8	543	229	367	20	114	154
65	78	...	...	277	147	362	257	178	170	27	40
171	163	...	...	248	129	338	141	113	68	45	46
71	103	...	...	119	9	525	536	399	348	50	155
188	213	...	...	191	17	783	520	582	350	28	26
254	217	...	...	234	35	742	655	593	422	52	136
200	190	...	...	293	32	852	745	586	508	92	119
152	150	...	...	213	15	574	523	480	447	44	53
252	261	...	...	90	4	519	558	424	459	72	87
130	109	...	...	243	12	531	411	439	370	36	35
176	189	...	...	158	10	635	466	441	269	97	148
105	103	...	...	172	18	569	454	340	220	105	136
99	86	...	...	124	9	418	149	348	61	37	84
53	41	...	...	24	3	245	236	201	190	34	40
56	57	...	...	48	1	279	279	226	239	34	33
56	47	...	...	49	3	174	159	130	136	34	23
58	49	...	...	52	2	238	224	215	215	16	9
103	114	...	...	138	15	380	172	254	11	116	157
68	47	...	...	191	5	352	49	281	31	70	18
163	159	...	...	1,291	551	942	193	102	81	39	25
13	3	...	...	94	45	157	134	66	6	45	100
38	33	...	...	127	11	238	36	189	8	10	4
81	76	...	...	227	25	438	330	359	257	63	73
56	58	...	...	151	13	320	179	285	121	28	58
62	60	...	...	292	35	472	316	396	228	30	74
74	94	...	...	62	17	139	42	124	42	...	...
143	126	...	...	177	7	670	342	531	234	113	97
52	50	...	...	119	12	207	48	183	48	...	...
138	151	...	...	286	49	571	113	468	37	50	29
36	30	...	...	131	25	157	11	113	7	22	...
85	91	...	...	179	24	364	277	211	141	128	130
86	58	...	...	255	39	558	191	448	127	65	33
15	18	...	...	37	...	176	54	169	27	5	27
58	55	...	...	120	22	190	39	164	21	16	11
57	55	...	...	89	4	329	166	301	156	5	10
...	...	...	...	18	1	58	...	47	...	11	...

VILLAGE

KULATHUR

Location Code Number	Name of Village/Panchayat	A–III		A–IV		A–V		A–VI	
		M	F	M	F	M	F	M	F
1	2	21	22	23	24	25	26	27	28
37	Velur (P)	...	...	32	24	3	...	...	...
38	Vadugapatti (V)	7	5	16	2	13	1	20	17
39	Viralimalai (P)	33	6	6	2	12	1	15	4
40	Meppodagudi (P)	36	19	7	1	14	10	3	...
41	Vanathirayanpatti (P)	51	64	46	8	16	...	2	...
42	Nammampatti (P)	41	55	12	5	14	2	...	...
43	Rasalipatti (P)	10	6	21	22	46	4	49	62
44	Virudapatti (P)	3	1	20	14	12	...	...	...
45	Poyyamani (V)	3	...	9	12	1	...	...	...
46	Thengathinnipatti (P)	5	3	11	...	11	...	1	...
47	Viralur (V)	14	17	12	5	1	...	17	1
48	Rajagiri (V)	58	77	11	14	8	...	6	2
49	Kattagudi (P)	2	...	5	1	6	...	1	...
50	Kongudipatti (V)	...	...	6	4	...	...	...	...
51	Pakkudi (V)	...	...	11	5	1	...	...	...
52	Maruthampatti (V)	...	...	...	...	3	...	4	...
53	Vilapatti (V)	4	...	...	...	...	...	...	...
54	Melapuduvayal (V)	...	...	...	1	4	1	...	...
55	Keeranur (N.P.) (V)	...	...	...	...	...	...	...	...
56	Keeranur (P)	13	8	29	7	137	...	42	...
57	Nanjur (V)	19	13	3	...	12	...	...	...
58	Marudur (V)	17	24	3	...	5	...	2	...
59	Valiyampatti (V)	...	...	5	...	...	...	...	...
60	Oduvampatti (V)	4	...	...	...	...	...	...	...
61	Oduyalipatti (P)	4	...	8	...	1	2	2	...
62	Kunnandarkoil (V)	...	...	...	...	...	...	...	...
63	Themmavur (V)	...	...	15	10	4	...	...	...
64	Koppampatti (P)	...	...	4	...	...	...	...	...
65	Minnathur (V)	...	...	37	41	2	2	...	...
66	Pappudayampatti (P)	...	...	4	...	...	...	...	...
67	Vathanakottai (P)	...	...	...	...	3	...	...	...
68	Killanur (P)	7	5	...	...	4	...	3	...
69	Veerakudi (V)	...	...	...	...	...	...	...	...
70	Kadambarvayal (V)	...	...	2	6	...	...	...	...
71	Mangathevanpatti (V)	...	...	3	...	7	...	2	...
72	Brahadambalpuram (V)	...	...	...	...	...	...	...	...

DIRECTORY

TALUK—(contd.)

A–VII		A–VIII		A–IX		B–X Non-workers		Name of the Panchayat in which it is now included with date of inclusion with other components if any
M	F	M	F	M	F	M	F	
29	30	31	32	33	34	35	36	37
2	...	...	...	25	31	301	626	...
35	3	6	...	60	19	198	272	Vadugapatti (P) 31–10–60
18	1	6	...	90	13	244	451	...
7	3	...	...	9	...	179	235	...
4	3	...	...	54	69	294	535	...
2	1	...	...	28	34	343	393	...
6	...	4	...	38	24	391	477	...
6	...	...	...	9	8	273	295	...
3	...	...	...	7	...	196	167	Poyyamani (P) 1–4–60
2	...	1	...	25	3	247	329	...
14	1	1	...	38	25	294	514	Viralur (P) 1–10–60
22	...	1	...	18	5	247	364	Rajagiri (P) 1–4–60
...	1	...	...	19	2	204	448	...
...	...	...	...	4	2	90	74	Kongudipatti (P) 1–10–60
1	...	...	...	6	2	70	77	Pakkudi (P) 1–10–60 included with L.C. No. 79
...	...	...	...	3	...	93	92	Marudampatti (P) 31–10–60
...	...	1	...	2	...	98	116	Vilapatti (P) 31–10–60
..	...	...	...	6	2	186	397	Melapuduvayal (P) 1–10–60
...	...	...	...	1	...	157	436	Keeranur (P) merged with L.C. No. 72
210	8	39	...	331	64	867	1,387	...
4	2	2	...	6	13	86	138	Nanjur (P) 1–10–60 included in L.C. No. 58
...	...	...	...	12	...	97	290	Marudur (P) 1–10–06 merged with L.C. No. 57
4	...	1	...	6	...	186	281	...
...	...	...	...	3	...	148	244	Oduvampatti (P) 1–10–60
5	1	1	...	25	11	202	326	...
...	...	1	...	14	...	68	134	Kunnandarkoil (P) merged with L.C. No. 67
...	...	1	...	6	1	193	488	Themmavur (P) 1–10–60
4	...	...	...	16	...	126	278	...
3	...	2	...	9	4	279	727	Minnathur (P) 1–10–60
5	...	1	...	12	4	84	219	...
4	...	2	...	16	6	177	278	Vathanakottai (P) included with L. C.No. 62
2	2	2	...	27	24	208	600	Killanur (P)
...	...	...	...	2	...	68	213	Veerakudi (P) 1–10–60
...	1	...	...	8	...	89	232	Kadambarvayal (P) 1–10–60 merged with L.C. No. 106
2	...	...	...	9	...	127	289	Nangadevanpatti (P) 1–10–60
...	...	...	...	...	...	32	74	Brahadambalpuram (P) 1–10–60 included with L.C. No. 55

VILLAGE

KULATHUR

Location Code Number	Name of Village/Panchayat			Area in Sq. Miles	Occupied Residential Houses		Total No. of Persons Enumerated		
					No. of Houses	No. of Households	Total	Males	Females
1	2			3	4	5	6	7	8
73	Kolathur (V)	...	P. M. R. Pw. Tk. Ea. E.	4·80	382	383	1,800	948	852
74	Odukkur (V)	...	P. R. S. Pw. Tk.	3·27	232	236	1,052	534	518
75	Vadugapatti (V) (Odukkurvattam)	...	S. Pw. Tk.	1·52	49	49	210	102	108
76	Laknapatti (V)	...	P. R. S. Pw. Tk.	1·58	124	124	552	287	265
77	Padipatti (V)	...	P. R. S. Pw. Tk.	2·01	101	101	467	235	232
78	Nangupatti (V)	...	P. R. Pw.	3·18	197	197	918	466	452
79	Panjur (V)	...	Pw. Cs.	2·23	87	87	461	226	235
80	Irudirapatti (P)	...	P. R. Pw. Tk.	5·30	101	101	428	209	219
81	Thannangudi (V)	...	P. Pw.	1·84	207	207	1,010	513	497
82	Eswarankoil (V)	...	P. R. Pw. Tk.	4·11	192	192	882	438	444
83	Kothirapatti (V)	...	P. R. Pw. Tk.	3·02	334	334	1,548	792	756
84	Thennambadi (V)	...	P. R. Pw. Tk.	2·61	199	199	942	459	489
85	Kodumbalur (N.P.) (V)	...	P. L. Mp. R. S. Pw. Tk. Cs.	1·71	63	63	318	157	161
86	Kodumbalur (P)	...	P. R. Pw. Tk. Cs.	3·13	574	574	2,626	1,320	1,306
87	Kasavanur (V)	...	P. R. Pw. Tk.	2·48	114	114	556	283	273
88	Agarapatti (P)	...	P. R. Pw.	4·80	291	291	1,235	638	597
89	Meenaveli (P)	...	P. R. Pw. Cs.	3·56	384	384	1,663	797	866
90	Theravur (V)	...	P. R. Pw. Tk. Cs.	4·42	289	289	1,235	620	615
91	Iluppur (N.P.) (V)	...	P. M. D. R. Pw.	0·56	126	126	603	299	304
92	Iluppur (P)	...	P. M. H. Hos. R. S. Pw. Ea. E. Cs.	3·37	936	1,008	4,872	2,448	2,424
93	Pungunipatti (P)	...	P. R. Pw. Tk.	1·64	175	175	841	412	429
94	Vellaiyur (V)	...	P. R. Pw. Tk.	3·38	215	215	958	478	480
95	Vettukadu (P)	...	P. R. Pw. Tk.	3·05	287	287	1,216	596	620
96	Rapusal (P)	...	P. R. Pw. Tk.	6·11	403	403	1,868	973	895
97	Keelakurichi (P)	...	P. R. S. Pw. Tk.	4·22	239	239	1,092	556	536
98	Vilathupatti (P)	...	P. R. S. Pw. Tk. Cs.	6·06	397	397	1,892	937	955
99	Perumgudipatti (V)	...	P. R. S. Pw. Tk.	1·60	35	35	179	95	84
100	Thayinipatti (V)	...	P. R. S. Pw. Tk.	1·58	55	55	281	148	133
101	Narathamalai (V)	...	P. Mcw. R. S. Pw. Tk. Ei. Cs.	2·55	145	145	755	370	385
102	Ammachatram (V)	...	P. Rly. R. S. Pw. Tk.	3·55	322	322	1,469	742	727
103	Uppiliyakudi (V)	...	P. M. R. Pw. Tk.	3·16	248	248	1,050	533	517
104	Seemanur (V)	...	P. Pw.	1·39	46	48	304	145	159
105	Valamangalam (V)	...	P. R. Pw. Tk.	2·07	81	81	370	193	177
106	Senyakudi (V)	...	P. Pw.	2·46	114	114	582	318	264
107	Andakulam (P)	...	P. R. S. Pw.	6·94	189	203	1,004	496	508

DIRECTORY

TALUK—(contd.)

Scheduled Castes		Scheduled Tribes		Literate and Educated Persons		Total Workers (A-I to A-IX)		A-I		A-II	
M	F	M	F	M	F	M	F	M	F	M	F
9	10	11	12	13	14	15	16	17	18	19	20
121	149	...	...	309	58	627	320	380	208	144	56
150	158	...	...	218	21	367	345	292	268	51	59
26	27	...	...	30	1	72	54	54	38	12	13
14	16	...	...	55	...	194	158	171	137	17	18
27	27	...	...	64	9	152	137	141	127	3	8
97	81	...	...	132	13	304	230	221	211	7	3
50	54	...	...	36	4	172	176	139	147	17	27
114	123	...	...	77	9	148	109	86	73	2	1
158	145	...	...	99	7	371	181	295	137	17	1
94	49	...	...	83	14	296	221	252	1	34	220
171	151	...	...	312	38	523	456	365	293	60	140
136	150	...	...	74	10	312	312	289	282	12	27
14	18	...	...	13	1	107	108	93	99	9	6
400	370	...	...	347	52	919	910	718	764	91	128
9	8	...	...	32	...	189	87	123	24	25	54
125	73	...	...	126	7	443	248	367	148	40	80
169	189	...	...	281	33	527	473	367	287	99	172
182	186	...	...	117	10	424	343	320	237	66	90
204	237	...	...	58	2	207	166	67	12	80	148
115	114	...	...	1,644	690	1,403	147	118	8	7	4
57	58	...	...	135	6	290	231	141	138	4	2
53	59	...	...	153	10	326	302	295	276	25	22
63	81	...	...	133	7	417	363	320	310	38	31
121	128	...	...	222	28	670	639	544	545	64	69
82	86	...	...	228	33	334	221	252	176	54	43
215	200	...	...	272	20	590	544	503	477	23	14
19	14	...	...	20	1	53	53	42	44	5	4
21	25	...	...	39	5	100	84	94	80	1	1
101	103	...	...	144	53	228	209	181	198	1	6
122	109	...	...	294	53	493	73	300	35	36	11
63	66	...	...	163	41	379	112	232	53	33	28
21	21	...	...	55	11	100	86	90	84	1	2
81	57	...	...	69	6	108	93	101	88	5	5
68	59	...	...	114	8	218	121	160	102	14	9
12	14	...	...	344	89	271	52	123	38	14	8

VILLAGE

KULATHUR

Location Code Number	Name of Village/Panchayat	A–III		A–IV		A–V		A–VI	
		M	F	M	F	M	F	M	F
1	2	21	22	23	24	25	26	27	28
73	Kolathur (V) ...	22	19	23	27	12	...	14	2
74	Odukkur (V) ...	...	...	6	14	3	...	1	...
75	Vadugapatti (Odukkurvattam) (V) ...	...	...	5	3	...	...	...	...
76	Laknapatti (V) ...	...	...	1	...	...	...	...	...
77	Padipatti (V) ...	...	...	1	...	...	...	...	...
78	Nangupatti (V) ...	31	2	11	2	2	...	...	1
79	Panjur (V) ...	...	...	7	1	...	...	4	1
80	Irudirapatti (P) ...	2	...	7	3	22	2	2	...
81	Thannangudi (V) ...	...	...	19	15	9	...	...	...
82	Eswarankoil (V) ...	...	...	2	...	...	...	7	...
83	Kothirapatti (V) ...	6	...	26	3	15	...	...	...
84	Thennambadi (V) ...	...	...	2	...	2	...	...	...
85	Kodumbalur (N.P.) (V) ...	1	...	1	...	...	...	2	1
86	Kodumbalur (P) ...	...	...	26	7	6	...	...	...
87	Kasavanur (V) ...	16	8	20	...	2	...	1	...
88	Agarapatti (P) ...	3	...	26	17	1	...	3	...
89	Meenaveli (P) ...	9	5	1	...	10	...	...	...
90	Theravur (V) ...	1	5	10	7	4	...	4	...
91	Iluppur (N.P.) (V) ...	2	1	...	...	23	...	...	...
92	Iluppur (P) ...	18	...	457	41	214	12	17	...
93	Pungunipatti (P) ...	17	18	4	6	87	16	3	2
94	Vellaiyur (V) ...	...	...	3	4	...	...	...	...
95	Vettukadu (P) ...	1	...	13	2	14	...	...	...
96	Rapusal (P) ...	...	...	36	12	...	...	1	...
97	Keelakurichi (P) ...	1	...	1	...	2	...	1	...
98	Vilathupatti (P) ...	1	...	18	13	5	...	3	...
99	Perumgudipatti (V) ...	...	...	...	...	...	...	...	...
100	Thayinipatti (V) ...	...	...	...	...	...	...	...	...
101	Narthamalai (V) ...	1	...	1	...	8	1	6	...
102	Ammachatram (V) ...	37	8	9	3	60	...	4	...
103	Uppiliyakudi (V) ...	39	6	26	20	31	...	...	...
104	Seemanur (V) ...	...	...	...	...	7	...	...	...
105	Valamangalam (V) ...	...	...	...	...	...	...	...	...
106	Senyakudi (V) ...	19	5	12	3	1	...	...	...
107	Andakulam (P) ...	1	...	4	...	26	...	3	...

DIRECTORY

TALUK—(contd.)

A-VII		A-VIII		A-IX		B-X Non-workers		Name of the Panchayat in which it is now included with date of inclusion with other components if any
M	F	M	F	M	F	M	F	
29	30	31	32	33	34	35	36	37
18	...	2	...	12	8	321	532	Kolathur (P) 1-4-60
2	2	...	...	12	2	167	173	Odukkur (P) 1-10-60 included with L.C. No. 75
...	...	...	...	1	...	30	54	Vadugapatti (P) 1-10-60 merged with L.C. No. 74
...	...	...	...	5	3	93	107	Lakkampatti (P) included in L.C. No. 77
...	...	...	...	7	2	83	95	Padipatti (P) merged with L.C. No. 76
3	...	...	...	29	11	162	222	Nangupatti (P) 31-10-60
...	...	...	...	5	...	54	59	Panjur (P) 1-10-60 merged with L.C. No. 51
3	...	...	...	24	30	61	110	...
...	2	...	...	31	26	142	316	Thennangudi (P) 1-10-60 merged with L.C. No. 112
...	...	...	...	1	...	142	223	...
21	5	...	...	30	15	269	300	...
1	1	...	...	6	2	147	171	...
...	...	...	...	1	2	50	53	Kodumbalur (P) merged with L.C. No. 86
17	...	2	...	59	11	401	396	Kodumbalur (P) included with L.C. No. 85
...	...	...	...	2	1	94	186	Kasavanur (P) 31-10-60
1	...	...	...	2	3	195	349	...
17	2	...	...	24	7	270	393	...
6	1	...	...	13	3	196	272	Theravur (P) 1-10-60
...	...	1	...	34	5	92	138	Iluppur (P) merged with L.C. No. 92
300	15	26	...	246	67	1,045	2,277	Iluppur (P) included with L.C. No. 91
1	...	...	...	33	49	122	198	...
...	...	...	...	3	...	152	178	Vellaiyur (P) 1-4-60
1	3	...	...	30	17	179	257	...
1	3	2	...	22	10	303	256	...
5	...	2	...	16	2	222	315	...
5	6	1	...	31	34	347	411	...
...	...	...	...	6	5	42	31	Perugudipatti (P) 1-10-60 merged with L.C. No. 100
...	...	...	...	5	3	48	49	Thayinipatti (P) 1-10-60 included in L.C.No.99
7	1	1	...	22	3	142	176	Narthamalai (P) 1-10-60
8	4	14	...	25	12	249	654	Ammachatram (P) 1-10-60
4	2	3	...	11	3	154	405	...
...	...	...	...	2	...	45	73	Seemanur (P) 1-10-60 merged with L. C. No. 105
...	...	...	...	2	...	85	84	Valamangalam (P) 1-10-60 included with L. C. No. 104
2	...	...	...	10	2	100	143	Senyakudi (P) 1-10-60 included with L. C. No. 70
52	...	2	...	46	6	225	456	Andakulam (P) included in Satheripatti

VILLAGE

KULATHUR

Location Code Number	Name of Village/Panchayat			Area in Sq. Miles	Occupied Residential Houses		Total No. of Persons Enumerated		
					No. of Houses	No. of Households	Total	Males	Females
1	2			3	4	5	6	7	8
108	Andakulam (N.P.)	...	P. M. H. L. Mcw. R. Pw. Tk. Ei. Ea. E. Cs.	0·06	411	450	2,075	1,040	1,035
109	Vaithur (P)	...	P. R. Pw. Cs.	4·78	378	378	1,714	893	821
110	Seerangampatti (V)	...	P. R. Pw.	0·67	108	109	458	225	233
111	Uchani (V)	...	P. R. Pw.	2·57	82	83	380	184	196
112	Thennangudi (V)	...	P. R. Pw.	1·01	52	52	219	114	105
113	Mootampatti (V)	...	P. R. Pw. Cs.	2·48	106	106	512	257	255
114	Narangiampatti (V)	...	P. R.	0·33	6	6	7	4	3
115	Vathanakurichi (V)	...	P. R. Pw.	2·69	264	264	1,423	709	714
116	Thudaiyur (V)	...	P. R. S. Pw. Tk.	3·44	171	174	871	429	442
117	Muttukadu (V)	...	P. R. S. Pw. Tk. Cs.	3·19	372	372	1,682	888	794
118	Vengaivayal (V)	...	P. S. Tk.	0·22	53	53	292	143	149
119	Poongudi (V)	...	P. R. S. Pw. Tk.	2·69	133	133	639	335	304
120	Vellanur (V)	...	P. R. S. Pw. Tk. Cs.	5·57	622	628	2,842	1,437	1,405
121	Melur (V)	...	P. R. S. Pw. Tk.	3·31	246	246	1,067	515	552
122	Sathiyamangalam (P)	...	P. R. S. Pw. Tk. Cs.	5·63	426	441	2,050	1,015	1,035
123	Irumbali (V)	...	P. R. S. Pw. Tk.	2·07	99	99	555	277	278
124	Chittannavasal (V)	...	P. R. Tk.	2·41	161	161	692	338	354
125	Annavasal (P)	...	P. M. H. Hos. R. Pw. Tk. Ea. E. Cs.	5·50	839	858	3,810	1,804	2,006
126	Veerapatti (P)	...	P. R. Pw. Tk.	6·82	734	750	3,418	1,525	1,893
127	Edayapatti (V)	...	P. Pw. Tk. Ea.	2·52	135	135	658	340	318
128	Alathur (V)	...	P. R. Pw. Cs.	3·13	170	170	746	360	386
129	Ennai (P)	...	P. R. Pw. Tk.	6·40	479	480	2,194	1,121	1,073
130	Thalinji (V)	...	P. R. Pw. Cs.	1·10	84	84	333	172	161
131	Kadavanampatti (V)	...	P. R. Pw. Cs.	1·94	142	152	694	320	374
132	Gudalur (V)	...	P. Pw. Cs.	1·51	77	77	387	178	209
133	Mampatti (V)	...	P. R. Pw. Cs.	1·67	90	90	427	213	214
134	Kilikudi (P)	...	P. R. Pw. Cs.	2·08	138	138	736	377	359
135	Peyal (V)	...	P. R. Pw. Cs.	1·61	101	101	451	215	236
136	Pavambur (P)	...	P. M. Mcw. R. Pw. Ei. Ea. E. Cs.	7·67	705	710	3,284	1,653	1,631
137	Kudumiamalai (P)	...	P. R. Pw. Ea. E. Cs.	2·41	357	361	1,534	749	785
138	Pudur (V)	...	P. R. Pw. Ea. Cs.	2·25	146	149	640	301	339
139	Thatchampatti (V)	...	P. R. Pw. Tk.	1·02	81	81	349	180	169
140	Panangudi (V)	...	P. R. Pw. Cs.	0·81	39	39	148	80	68
141	Madiyanallur (V)	...	P. R. S. Pw. Tk. Ei. Ea. Cs.	2·58	157	158	697	328	369
142	Pannampatti (V)	...	P. R. S. Pw. Tk. Cs.	3·08	185	185	887	432	455

DIRECTORY

TALUK—(contd.)

Scheduled Castes		Scheduled Tribes		Literate and Educated Persons		Total Workers (A-I to A-IX)		A-I		A-II	
M	F	M	F	M	F	M	F	M	F	M	F
9	10	11	12	13	14	15	16	17	18	19	20
194	206	...	...	409	73	691	621	535	485	123	125
25	15	...	...	317	17	584	350	385	290	...	16
31	32	...	...	71	2	147	93	133	89	6	2
49	46	...	...	74	3	129	107	118	94	9	12
35	34	...	...	41	11	82	38	66	32	12	6
30	27	...	...	54	4	146	148	106	118	31	30
...	...	...	...	...	...	2	2	2	2	...	...
109	101	...	...	114	9	451	370	325	305	69	58
92	107	...	...	110	7	277	15	201	9	13	...
112	59	...	...	438	178	504	89	127	77	2	5
45	45	...	...	55	6	90	26	66	23	1	...
133	137	...	...	143	12	233	134	129	29	24	90
255	288	...	...	563	124	945	502	363	382	83	84
132	152	...	...	215	33	349	332	198	128	68	195
294	326	...	...	356	31	676	614	452	523	29	48
...	...	...	...	87	6	170	148	144	135	12	7
...	...	...	...	17	8	232	351	113	5	113	241
417	387	...	...	908	377	907	469	289	178	50	68
157	169	...	...	676	254	776	199	347	62	23	58
150	129	...	...	37	...	231	170	1	3	172	99
105	116	...	...	97	18	244	260	216	221	17	35
529	545	...	...	334	19	797	470	510	20	176	416
36	30	...	...	52	26	112	29	39	...	67	29
95	121	...	...	126	12	203	193	136	124	18	57
55	73	...	...	33	1	135	115	98	85	16	20
35	33	...	...	75	7	130	47	113	37	8	3
110	92	...	...	171	19	253	213	227	188	13	18
44	57	...	...	93	8	156	170	150	162	...	2
309	307	...	...	513	74	1,043	650	675	425	117	136
43	50	...	...	244	61	457	235	366	88	33	145
42	40	...	...	46	3	186	164	60	12	106	151
22	28	...	...	34	6	123	119	116	112	4	3
...	...	...	...	4	...	54	43	39	34	5	5
67	70	...	...	111	17	210	205	159	163	31	37
143	136	...	...	67	7	267	253	195	224	7	1

VILLAGE

KULATHUR

Location Code Number	Name of Village/Panchayat	A-III		A-IV		A-V		A-VI	
		M	F	M	F	M	F	M	
1	2	21	22	23	24	25	26	27	28
108	Andakulam (N.P.)	...	...	4	3	5	...	9	3
109	Vaithur (P)	...	3	1	16	5	3	...	...	...
110	Seerangampatti (V)	...	...	...	1	1	1	...	...	...
111	Uchani (V)	...	...	...	...	...	2	...	...	...
112	Thennangudi (V)	...	...	...	...	...	...	...	...	...
113	Mootampatti (V)	...	...	...	1	...	...	...	1	...
114	Narangianpatti (V)	...	...	...	...	...	...	...	...	...
115	Vathanakurichi (V)	...	...	...	8	...	31	...	...	...
116	Thudaiyur (V)	...	15	4	...	...	34	...	...	...
117	Muttukadu (V)	...	1	...	1	1	335	1	3	...
118	Vengaivayal (V)	...	...	...	...	...	21	...	...	...
119	Poongudi (V)	...	8	...	12	8	40	1	...	...
120	Vellanur (V)	...	13	11	26	13	389	4	13	...
121	Melur (V)	...	...	...	9	6	65	...	2	...
122	Sathiyamangalam (P)	...	15	4	16	16	132	...	4	3
123	Irumbali (V)	...	...	...	5	...	3	...	...	...
124	Chittannavasal (V)	...	...	...	2	...	...	1	...	...
125	Annavasal (P)	...	29	1	37	26	58	18	35	...
126	Veerapatti (P)	...	26	6	27	8	30	...	11	4
127	Edayapatti (V)	...	14	30	6	...	...	...	...	...
128	Alathur (V)	...	...	...	4	1	5	...	...	...
129	Ennai (P)	...	19	7	52	13	2	...	...	...
130	Thalinji (V)	...	...	...	1	...	1	...	...	...
131	Kadavanampatti (V)	...	21	...	10	5	...	...	...	...
132	Gudalur (V)	...	15	4	...	...	1	1	...	...
133	Mampatti (V)	...	3	2	1	...	1	...	...	...
134	Kilikudi (P)	...	2	3	4	3	...	...	...	...
135	Peyal (V)	...	...	...	...	...	...	...	...	...
136	Pavambur (P)	...	20	3	80	60	48	3	7	1
137	Kudumiamalai (P)	...	4	...	2	...	15	...	2	...
138	Pudur (V)	...	...	...	8	...	...	...	4	...
139	Thatchampatti (V)	...	1	...	...	...	...	...	...	...
140	Panangudi (V)	...	10	4	...	...	...	...	...	...
141	Madiyanallur (V)	...	...	...	...	...	13	...	...	...
142	Pannampatti (V)	...	4	1	22	19	24	...	2	...

DIRECTORY

TALUK—(contd.)

A–VII		A–VIII		A–IX		B–X Non-workers		Name of the Panchayat in which it is now included with date of inclusion with other components if any
M	F	M	F	M	F	M	F	
29	30	31	32	33	34	35	36	37
...	...	...	...	15	5	349	414	...
130	1	...	...	47	37	309	471	...
2	...	...	...	4	1	78	140	Seerangampatti (P) 1—10—60 merged with L. C. No. 112
...	...	...	...	...	1	55	89	Uchani (P) 1—10—60 merged with L. C. No. 112
...	...	...	...	4	...	32	67	Thennangudi (P) 1-10-60 included with L. C. Nos. 81, 110 and 111
...	...	...	...	7	...	111	107	Mootampatti (P) 1-10-60 included in L. C. No. 114
...	...	...	...	...	...	2	1	Narangianpatti (P) 1-10-60 merged with L. C. No 113
3	...	1	...	14	7	258	344	Vathanakurichi (P) 1-10-60
...	1	...	...	14	1	152	427	Thudaiyur (P) 1—10—60
6	...	9	...	20	5	384	705	Muttukadu (P) 1-10-60 included in L.C. No. 118
...	...	...	...	2	3	53	123	Vengaivayal (P) 1-10-60 merged with L. C. No. No. 117
4	1	1	...	15	5	102	170	Poongudi (P) 1-4-60
8	1	1	...	49	7	492	903	Vellanur (P) 1-4-60
1	2	...	...	6	1	166	220	Melur (P) 1-4-60
5	1	...	...	23	19	339	421	Sathiyamangalam (P)
3	3	...	...	3	3	107	130	Irumbali (P) 1-10-60
1	2	...	...	3	2	106	103	Chittannavasal (P) 1-10-60
105	3	17	...	287	175	897	1,537	...
161	2	3	...	148	59	749	1,694	...
...	...	...	...	38	38	109	148	Edayapatti (P) 31-10-60
1	1	...	...	1	2	116	126	Alathur (P) 31-10-60
6	2	1	...	31	12	324	603	...
2	...	...	...	2	...	60	132	Thalinji (P) 1—10—60
4	...	...	...	14	7	117	181	Kadavauampatti (P) 1-10-60
...	...	...	...	5	5	43	94	Gudalur (P) merged with L. C. No. 134
...	...	1	...	3	5	83	167	Mampatti (P) merged with L. C. No. 134
5	...	...	...	2	1	124	146	Kilikudi (P) included with L. C. Nos. 132, 133 and 135
1	...	...	...	5	6	59	66	Peyal (P) merged with L. C. No. 135
13	5	1	...	82	17	610	981	Pavambur (P) included with L. C. No. 140
8	...	1	...	26	2	292	550	Kudumiamalai (P) included with L. C. No. 148
2	...	...	...	6	1	115	175	Pudur (P) 1-4-60
...	...	...	...	2	4	57	50	Thatchampatti (P) 10-12-60
...	...	...	...	...	...	26	25	Panangudi (P) merged with L. C. No. 136
...	...	2	...	5	5	118	164	Madiyanallur (P) 1-10-60
1	...	...	...	12	8	165	202	Pannampatti (P) 1-10-60

VILLAGE

KULATHUR

Location Code Number	Name of Village/Panchayat			Area in Sq. Miles	Occupied Residential Houses		Total No. of Persons Enumerated		
					No. of Houses	No. of Households	Total	Males	Females
1	2			3	4	5	6	7	8
143	Thiruvengavasal (P)	...	P. R. Pw. Cs.	7·59	505	506	2,592	1,278	1,314
144	Ariyur (V)	...	P. R. Pw. Cs.	2·05	118	127	594	283	311
145	Mangudi (V)	...	P. R. S. Pw. Tk. E. Cs.	3·97	398	398	1,659	798	861
146	Vayalogam (N.P.)	...	P.	2·88	121	123	517	259	258
147	Vayalogam (P)	...	P. M. R. Pw. Cs.	0·10	219	223	1,062	495	567
148	Visalur (V)	...	P. R. Pw. Ea. Cs.	1·35	38	53	266	124	142
149	Pulvayal (P)	...	P. R. Pw. Cs.	7·59	333	333	1,455	740	715
150	Perumanadu (V)	...	P. R. Pw. Cs.	3·12	177	177	763	373	390
151	Kothandaramapuram (V)	...	P. R. Pw. Cs.	3·11	96	96	466	232	234
152	Kurukkapatti (V)	...	P. R. Pw. Cs.	0·48	123	123	491	237	254
			Total	**511·63**	**35,734**	**36,381**	**169,300**	**84,666**	**84,634**

DIRECTORY

TALUK—(contd.)

Scheduled Castes		Scheduled Tribes		Literate and Educated Persons		Total Workers (A-I to A-IX)		A-I		A-II	
M	F	M	F	M	F	M	F	M	F	M	F
9	10	11	12	13	14	15	16	17	18	19	20
489	527	...	...	275	39	808	692	605	437	125	172
58	67	...	...	149	39	187	190	156	168	...	...
109	128	...	...	190	30	540	397	383	229	53	99
56	47	...	...	60	...	170	158	111	91	57	67
200	175	...	...	266	100	301	252	101	59	69	158
65	10	...	...	46	7	67	3	63	...	4	3
285	158	...	...	147	8	473	364	332	136	74	206
85	44	...	...	191	30	244	156	181	142	...	1
...	...	...	...	22	...	152	120	149	120	...	...
7	...	...	...	21	...	151	65	150	64	...	...
15,122	**14,742**	...	...	**26,784**	**5,082**	**56,242**	**38,574**	**39,406**	**26,871**	**6,127**	**8,490**

VILLAGE

KULATHUR

Location Code Number	Name of Village/Panchayat		A–III		A–IV		A–V		A–VI	
			M	F	M	F	M	F	M	F
1	2		21	22	23	24	25	26	27	28
143	Thiruvengavasal (P)	...	12	11	10	26	9	...	...	...
144	Ariyur (V)	...	13	13	6	2	...	...	...	...
145	Mangudi (V)	...	31	27	23	29	9	...	...	...
146	Vayalogam (N.P.)	...	...	...	...	...	...	...	...	...
147	Vayalogam (P)	...	42	1	3	3	19	...	8	6
148	Visalur (V)	...	...	...	...	...	...	...	...	...
149	Pulvayal (P)	...	17	4	10	10	4	...	6	1
150	Perumanadu (V)	...	12	2	1	1	24	...	...	...
151	Kothandaramapuram (V)	...	...	...	...	...	...	...	...	...
152	Kurukkapatti (V)	...	...	...	...	...	...	...	...	...
		Total	**1,118**	**646**	**1,783**	**715**	**2,351**	**90**	**444**	**124**

DIRECTORY

TALUK—(concld.)

A-VII		A-VIII		A-IX		B-X Non-workers		Name of the Panchayat in which it is now included with date of inclusion with other components if any
M	F	M	F	M	F	M	F	
29	30	31	32	33	34	35	36	37
1	2	...	...	46	44	470	622	...
2	...	...	...	10	7	96	121	Ariyur (P) 1-10-60
14	...	3	...	24	13	258	464	Mangudi (P) 31-12-60 A portion of Mangudi-vattam and consisting of S Nos. 23, 24, 31 to 291 of Mangudi Chitta Village
...	...	...	...	2	...	89	100	...
20	10	2	...	37	15	194	315	...
...	...	...	...	...	...	57	139	Visalur (P) merged with L. C No. 137
3	3	...	...	27	4	267	351	...
4	1	...	...	22	9	129	234	Porumanadu (P) 1-10-60
...	...	...	...	3	...	80	114	Kothandaramapuram (P) 1-4-60 included with L. C. No. 152
...	1	...	...	1	...	86	189	Karukkapatti (P) 1-4-60 merged with L. C. No. 151
1,445	149	217	..	3,351	1,489	28,424	46,060	

9. ALANGUDI TALUK

ALANGUDI TALUK
TIRUCHIRAPALLI DISTRICT

SCALE

2 0 2 4 6 Miles

Kilometres 2 0 2 4 6

KULATHUR TALUK

TIRUMAYAM TALUK

ORATHANAD TALUK

ORATHANAD TALUK
THANJAVUR DISTRICT

ARANTANGI TALUK
THANJAVUR DISTRICT

ALANGUDI

Pudukkottai

Thanjavur

Keeranur

Budalore

Tiruchirapalli Junc.

Annavasal

Manappparai

Manamadurai Junc.

Tirumayam

Arimalam

Vellar River

Agniyar River

Gandarvakkottai

Tiruvonam

Tiruvonum

Karambakudi

Pattukkottai

Arantangi

PANCHAYAT UNIONS

A Karambakudi

B Alangudi

REFERENCE

District Boundary

Taluk Boundary

Panchayat Union Boundary

Taluk Head Quarters (Underlined thus)

State Highways

Other Important Roads

Railway Line (M. G.)

River with Stream

Towns

REFERENCE

Uninhabited Village

Village having Population below 2000

Village having Population 2000 to 5000

INDEX MAP OF TIRUCHIRAPALLI DISTRICT

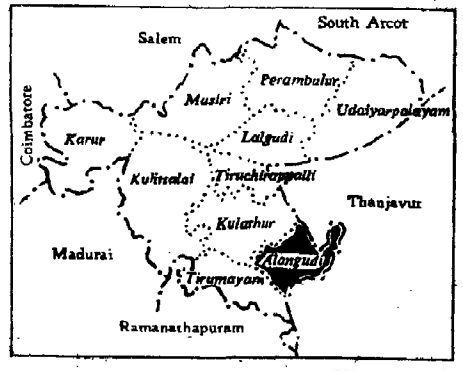

CENSUS. MADRAS

Reg No.259 E '64 (Saka Era 1886) Copies 1100

Reproduced from Indentor's Original

Helio, P. Z. P., C. S. O., Madras.

ALPHABETICAL LIST OF VILLAGES

ALANGUDI TALUK

Sl. No.	Name of Village	Location Code Number	Sl. No.	Name of Village	Location Code Number
1	Adanakottai (P) ...	5	40	Kulandiranpattu (P) ...	48
2	Alangadu (P) ...	97	41	Kuppakudi (P) ...	101
3	Alangudi (P) ...	94	42	Kuppayampatti (P) ...	6
4	Ambukoil (P) ...	31	43	Kurumbivayal (V) ...	56
5	Arayapatti (P) ...	98	44	Mailankonpatti (V) ...	32
6	Bandanviduthi (V) ...	35	45	Malaiyur (P) ...	24
7	Banduvakottai (P) ...	34	46	Manaviduthi (P) ...	20
8	Chinnankonviduthi (V) ...	45	47	Mangadu (P) ...	63
9	Dakshinapuram (P) ...	89	48	Mangalathupatti (P) ...	13
10	Ganapathipuram (P) ...	7	49	Mangottai (P) ...	68
11	Ichanviduthi (V) ...	57	50	Maniambalam (P) ...	84
12	Ilaigadividuthi (V) ...	54	51	Manjamviduthi (P) ...	91
13	Isugapatti (P) ...	08	52	Maruthankoneviduthi (P) ...	33
14	Kaikurichi (P) ...	81	53	Melathur (P) ...	96
15	Kalangudi (P) ...	86	54	Mookampatti (P) ...	21
16	Kalapam (P) ...	69	55	Mullankurichi (P) ...	28
17	Kaliaranviduthi (P) ...	50	56	Mullur (P) ...	17
18	Kallalangudi (P) ...	95	57	Nathampannai (P) ...	77
19	Kallukurampatti (P) ...	3	58	Odappaviduthi (V) ...	43
20	Kallumadai (V) ...	41	59	Pachikottai (P) ...	67
21	Kanakkankadu (P) ...	27	60	Palanjur (P) ...	107
22	Karambakudi (P) ...	52	61	Pallathividuthi (P) ...	99
23	Karambaviduthi (P) ...	46	62	Pallavarampathai (P) ...	29
24	Karuppattipatti (P) ...	8	63	Pappapatti (V) ...	39
25	Kathakurichi (P) ...	88	64	Pathampatti (P) ...	100
26	Kattathi (P) ...	51	65	Pattathikadu (P) ...	55
27	Kavinad West (P) ...	79	66	Perungalur (P) ...	12
28	Kavinad East (P) ...	80	67	Perungendanviduthi (P) ...	18
29	Kayampatti (P) ...	71	68	Peyadipatti (V) ...	44
30	Keelapatti Rasimangalam (P) ...	66	69	Pilaviduthi (P) ...	30
31	Keelatheru (V) ...	58	70	Ponnanviduthi (P) ...	26
32	Keelathur (P) ...	65	71	Poovarasakudi (N.P.) ...	82
33	Keerathurvattam (P) ...	38	72	Poovarasakudi (P) ...	83
34	Kilangadumudalipatti (P) ...	40	73	Pudukottai (P) ...	75
35	Kolandirakottai (P) ...	92	74	Pudukottai (M) ...	76
36	Kolavoipatti (P) ...	19	75	Pudukottaividuthi (P) ...	93
37	Kolavoipatti (P) ...	105	76	Puduviduthi (V) ...	36
38	Kothakottai (P) ...	90	77	Pullanviduthi (P) ...	62
39	Kovilur (P) ...	102	79	Puthambur (P) ...	15

Sl. No.	Name of Village		Location Code Number	Sl. No.	Name of Village		Location Code Number
80	Ragunathapuram (V)	...	37	95	Vadatheru (P)	...	60
81	Rangianviduthi (V)	...	49	96	Vadavalam (P)	...	70
82	Sembathur (P)	...	14	97	Vagavasal (P)	...	16
83	Sembattividuthi (P)	...	22	98	Valangondanviduthi (P)	...	9
84	Sendakudi (P)	...	106	99	Valavampatti (P)	...	2
85	Sengamedu (P)	...	42	100	Vallathirakottai (P)	...	87
86	Sothupalai (P)	...	1	101	Vanakkankadu (P)	...	61
87	Theethanipatti (P)	...	25	102	Vandakottai (P)	...	85
88	Theethanviduthi (P)	...	47	103	Vannarapatti (P)	...	4
89	Therkutheru (V)	...	23	104	Varappur (P)	...	11
90	Therkutheru (P)	...	59	105	Vellalaviduthi (P)	...	10
91	Thirukkattalai (P)	...	74	106	Venkatakulam (P)	...	103
92	Thirumananjeri (P)	...	53	107	Vennavalkudi (P)	...	104
93	Thiruvarangulam (P)	...	73	108	Veppangudi (P)	...	72
94	Vadagadu (P)	...	64				

PANCHAYAT UNION

Sl. No.	L. C. No.	Name of Panchayat	Date of formation	Location Code/Units of 1961 Census constituting the Panchayat formed after 31-3-1960	Persons	Males	Females
1	2	3	4	5	6	7	8
		TIRUVARANGULAM PANCHAYAT UNION					
		City Panchayat					
1	94	Alangudi ...	...	...	5,304	2,706	2,598
		Village Panchayats					
1	5	Athanakottai (P) ...	...	...	2,089	1,029	1,060
2	97	Alangadu (P) ...	...	...	562	286	276
3	98	Arayapatti (P) ...	...	...	1,573	786	787
4	108	Isugupatti (P) ...	...	...	476	227	249
5	7	Ganapathipuram (P) ...	...	...	1,696	836	860
6	83	Kalangudi (P) ...	...	...	433	211	222
7	95	Kallalangudi (P) ...	...	...	985	483	502
8	3	Kallukaranpatti (P) ...	...	...	751	385	366
9	88	Kathakurichi (P) ...	...	...	1,160	558	602
10	80	Kavinadu (East) (P) ...	...	...	1,979	973	1,006
11	79	Kavinadu (West) (P) ...	...	...	1,285	626	659
12	71	Kayampatti (P) ...	...	...	644	314	330
13	81	Kaikurichi (P) ...	...	...	1,290	654	636
14	68	Kizhapatti—Rasiyamangalam (P) ...	...	...	901	452	449
15	85	Kizhathur (P) ...	...	...	1,403	680	723
16	90	Kottakottai (P) ...	...	...	2,054	1,048	1,006
17	102	Kovilur (P) ...	...	...	1,914	957	957
18	92	Kuzhandai Vinayagarkottai (P) (noted as Kolandirakottai in L.C. statement) ...	...	...	1,051	508	543
19	19	Kulavoipatti (Peru) (P) ...	...	...	1,499	748	751
20	105	Kulavoipatti (Penda) (P) ...	...	...	841	402	439
21	101	Kuppakudi (P) ...	...	...	1,560	795	765

PANCHAYAT UNION

Sl. No.	L. C. No.	Name of Panchayat	Date of formation	Location Code/Units of 1961 Census constituting the Panchayat formed after 31-8-1960	Persons	Males	Females
1	2	3	4	5	6	7	8
		TIRUVARANGULAM PANCHAYAT UNION—*(contd.)*					
22	6	Kuppayampatti (P) ...	...	...	518	261	257
23	14	Sembattur (P) ...	...	...	1,566	765	801
24	22	Sammattividuthi (P) ...	...	...	1,682	831	851
25	106	Sendakudi (P) ...	...	...	1,807	879	928
26	1	Sothupalai—Sokkanathapatti (P) ...	...	...	1,072	523	549
27	89	Dakshinapuram (P) ...	...	...	910	427	483
28	74	Thirukattalai (P) ...	...	...	1,146	563	583
29	73	Tiruvarangulam (P) ...	...	...	1,014	486	528
30	77	Nathampannai (P) ...	...	...	928	426	442
31	99	Pallathuviduthi (P) ...	...	...	1,345	644	701
32	67	Pachikottai (P) ...	...	...	1,436	727	709
33	107	Palaiyur (P) ...	...	...	1,165	547	618
34	100	Pathampatti (P) ...	...	...	739	367	372
35	18	Perungondanviduthi (P) ...	...	...	1,121	561	560
36	12	Perungalur (P) ...	...	...	2,805	1,412	1,393
37	75	Pudukottai (P) ...	...	...	958	468	490
38	93	Pudukottaividuthi (P) ...	...	...	2,369	1,180	1,189
39	62	Pullanviduthi (P) ...	...	...	1,392	693	699
40	78	Puragaranathampannai (P) ...	...	...	629	315	314
41	15	Puthambur (P) ...	...	...	1,676	799	877
42	83	Poovarasakudi (P) ...	...	83 Poovarasakudi (P)	1,153	551	602
				82 Poovarasakudi (N. P.)	259	121	138
43	13	Mangalathupatti (P) ...	...	...	668	343	325
44	20	Manaviduthi (P) ...	...	...	1,390	697	693
45	84	Maniyampallam (P) ..	...	...	501	243	258
46	69	Mangadu (P) ...	...	...	2,051	1,020	1,031

PANCHAYAT UNION

Sl. No.	L. C. No.	Name of Panchayat	Date of formation	Location Code/Units of 1961 Census constituting the Panchayat formed after 31-8-1960	Persons	Males	Females
1	2	3	4	5	6	7	8
		TIRUVARANGULAM PANCHAYAT UNION—(*contd.*)					
47	91	Manjanviduthi (P) ...	...	...	1,565	759	806
48	17	Mullur (P) ...	...	...	2,434	1,242	1,192
49	21	Mukkampatti (P) ...	...	...	575	282	293
50	96	Melathur (P) ...	...	...	1,272	629	643
51	64	Vadakadu (P) ...	...	...	3,933	1,966	1,967
52	70	Vadavalam (P) ...	...	...	3,615	1,796	1,819
53	85	Vandakottai (P) ...	...	...	439	210	229
54	4	Vannarapatti (P) ...	...	...	624	325	299
55	87	Vallathirukottai (P) ...	...	...	691	343	348
56	2	Vallavampatti (P) ...	...	...	938	449	489
57	16	Vagavasal (P) ...	...	...	1,524	760	764
58	11	Varappur (P) ...	...	...	2,245	1,088	1,157
59	103	Venkitakulam (P) ...	...	...	1,700	822	878
60	104	Vennavalkudi (P) ...	...	...	2,990	1,492	1,498
61	72	Veppangudi (P) ...	...	...	1,433	715	718
		KARAMBAKUDI PANCHAYAT UNION					
		City Panchayat					
1	52	Karambakudi (P) ...	...	...	5,490	2,769	2,721
		Village Panchayats					
1	31	Ambukoil (P) ...	1—2—60	31 Ambukoil	966	472	494
2	54	Ilaikkadividuthi (P) ...	1—10—60	54 Ilaikkadividuthi	711	352	359
3	48	Odappuviduthi (V) ...	1—10—60	48 Odappuviduthi	789	391	398
4	27	Kannakkankadu (P) ...	1—2—60	27 Kannakkankadu	1,388	679	709
5	46	Karambaviduthi (P) ...	1—2—60	46 Karambaviduthi	718	360	358

PANCHAYAT UNION

Sl. No.	L. C. No.	Name of Panchayat	Date of formation	Location Code/Units of 1961 Census constituting the Panchayat formed after 31-3-1960	Persons	Males	Females
1	2	3	4	5	6	7	8
		KARAMBAKUDI PANCHAYAT UNION—(*contd.*)					
6	8	Karupatipatti (P) ...	1—2—60	8 Karupattipatti	1,115	563	552
7	50	Kaliyaranviduthi (P) ...	10—8—59	50 Kaliyaranviduthi	1,027	497	530
8	69	Kalabam (P) ...	1—2—60	69 Kalapam	1,011	510	501
9	51	Kattathi (P) ...	10—8—59	51 Kattathi	981	480	501
10	40	Kilangadu Mudalipatti (P) ...	1—2—60	40 Kilangadu Mudalipatti	1,017	507	510
11	38	Keerathurvattam (P) ...	1—2—60	38 Keerathurvattam	797	385	412
12	...	Kizhakarukkakurichi ...	1—10—60	58 Keelatheru 56 Kurumbivayal 57 Ichanviduthi (Uninhabited)	735 172	360 75	375 97
13	48	Kulandiranpatti (P) ...	1—2—60	48 Kulandiranpatti Thirappakoil	1,198	580	618
14	42	Sengamedu (P) ...	1—2—60	42 Sengamedu	1,455	712	743
15	53	Thirumanajeri (P) ...	1—2—60	53 Thirumanajeri	745	374	371
16	25	Theethanipatti (P) ...	1—2—60	25 Theethanipatti	646	312	334
17	47	Theethanviduthi (P) ...	1—2—60	47 Theethanviduthi	963	484	479
18	59	Therkutheru (P) ...	1—2—60	59 Therkutheru	1,054	529	525
19	23	Therkutheru (V) ...	1—10—60	23 Therkutheru	596	286	310
20	55	Pattathikadu (P) ...	1—2—60	55 Pattathikadu	831	430	401
21	34	Banthuvakottai (P) ...	1—2—60	34 Banthuvakottai	631	316	315
22	29	Pallavaroyan Pathai (P) ...	1—2—60	29 Pallavaroyan Pathai	2,743	1,387	1,356
23	39	Pappapatti (P) ...	1—10—60	39 Pappapatti 41 Kallumadai	854 314	429 145	425 169
24	30	Pilaviduthi (P) ...	1—2—60	30 Pilaviduthi	2,319	1,121	1,098
25	36	Puduviduthi (V) ...	1—10—60	36 Puduviduthi	827	402	425
26	26	Ponnamviduthi (P) ...	...	...	2,200	1,107	1,093
27	33	Maruthankoneviduthi ...	1—2—60	33 Maruthankoneviduthi	711	365	346
28	24	Malaiyur (P) ...	1—2—60	24 Malaiyur	1,683	871	812

PANCHAYAT UNION

Sl. No.	L. C. No.	Name of Panchayat		Date of formation	Location Code/Units of 1961 Census constituting the Panchayat formed after 31-3-1960		Persons	Males	Females
1	2	3		4	5		6	7	8
				KARAMBAKUDI PANCHAYAT UNION—(*concld.*)					
29	68	Mangottai (P)	...	1—2—60	68 Mangottai		2,885	1,457	1,428
30	28	Mullangurichi (P)	...	...	...		3,443	1,707	1,736
31	32	Mailankonpatti (V)	...	1—10—60	32 Mailankonpatti		524	269	255
32	49	Rangianviduthi (V)	...	1—10—60	49 Rangianviduthi		478	232	246
33	37	Regunathapuram (V)	...	1—10—60	37 Regunathapuram		1,058	535	523
34	60	Vadatheru (P)	...	1—2—60	60 Vadatheru		698	354	344
35	9	Valangondanviduthi (P)	...	1—2—60	9 Valangondanviduthi		924	470	454
36	61	Vanakkankadu (P)	...	1—2—60	61 Vanakkankadu		781	409	372
37	35	Bandanviduthi (V)	...	1—10—60	35 Bandanviduthi 45 Chinnakonviduthi 44 Peyadipatty		868 212 436	446 105 201	422 107 235
38	10	Vellalaviduthi (P)	...	1—2—60	10 Vellalaviduthi Adianviduthi		1,267	627	640

VILLAGE

ALANGUDI

Location Code Number	Name of Village/Panchayat			Area in Sq. Miles	Occupied Residential Houses		Total No. of Persons Enumerated		
					No. of Houses	No. of Households	Total	Males	Females
1	2			3	4	5	6	7	8
1	Sothupalai (P)	...	P. R. Pw.	4·71	203	235	1,072	523	549
2	Valavampatti (P)	...	P. R. Pw.	1·91	154	187	938	449	489
3	Kallukurampatti (P)	...	P. R. Pw.	3·89	155	163	751	385	366
4	Vannarapatti (P)	...	P. R. Pw.	3·87	128	141	624	325	299
5	Adanakottai (P)	...	P. M. L. Mcw. R. Pw.	5·85	396	450	2,089	1,029	1,060
6	Kuppayampatti (P)	...	P. R. Pw.	2·50	119	124	518	261	257
7	Ganapathipuram (P)	...	P. R. Pw.	6·26	306	371	1,696	836	860
8	Karuppattipatti (P)	...	P. R. Pw. Tk. Cs.	4·19	152	214	1,115	563	552
9	Valangondanviduthi (P)	...	P. M. R. Pw. Tk.	2·57	146	211	924	470	454
10	Vellalaviduthi (P)	...	P. R. Pw. Tk. Cs.	2·22	237	262	1,267	627	640
11	Varappur (P)	...	P. M. L. R. Pw. Tk. Cs.	5·74	404	493	2,245	1,088	1,157
12	Perungalur (P)	...	P. M. D. R. Pw. Cs.	8·07	577	608	2,805	1,412	1,393
13	Mangalathupatti (P)	...	P. R. Pw.	2·93	137	137	668	343	325
14	Sembathur (P)	...	P. H. R. Pw.	3·44	319	335	1,566	765	801
15	Puthambur (P)	...	P. L. R. Pw. Ea. Cs.	4·23	346	365	1,676	799	877
16	Vagavasal (P)	...	P. H. R. Pw. Cs.	4·24	324	327	1,524	760	764
17	Mullur (P)	...	P. R. Pw.	6·83	509	520	2,434	1,242	1,192
18	Perungondanviduthi (P)	...	P. R. Pw.	3·99	211	260	1,121	561	560
19	Kolavoipatti (P)	...	P. R. Pw.	2·88	251	320	1,499	748	751
20	Manaviduthi (P)	...	P. R. Pw.	4·57	293	303	1,390	697	693
21	Mookkampatti (P)	...	P. R. Pw.	1·30	118	129	575	282	293
22	Sembattividuthi (P)	...	P. M. R. Pw.	5·80	324	364	1,682	831	851
23	Therkutheru (P)	...	P. M. R. Pw. Tk.	2·09	131	132	596	286	310
24	Malaiyur (P)	...	P. M. R. Pw. Tk. Vh. Cs.	4·32	329	336	1,683	871	812
25	Theethanipatti (P)	...	P. R. Pw. Tk.	1·72	118	125	646	312	334
26	Ponnanviduthi (P)	...	P. M. R. Pw. Tk.	3·76	432	453	2,200	1,107	1,093
27	Kanakkankadu (P)	...	P. R. Pw. Tk.	2·69	283	307	1,388	679	709
28	Mullankurichi (P)	...	P. M. R. Pw. Tk.	6·93	672	717	3,443	1,707	1,736
29	Pallavarampathai (P)	...	P. R. Pw. Tk.	5·64	552	552	2,743	1,387	1,356
30	Pilaviduthi (P)	...	P. R. Pw. Ea. Cs.	4·52	401	448	2,219	1,121	1,098
31	Ambukoil (P)	...	P. R. Pw. Cs.	1·30	207	207	966	472	494
32	Mailankonpatti (V)	...	P. Pw.	0·78	100	113	524	269	255
33	Maruthankoneviduthi (P)	...	P. R. Pw.	1·13	153	153	711	365	346
34	Banduvakottai (P)	...	P. R. Pw.	0·95	96	148	631	316	315
35	Bandanviduthi (V)	...	P. R. Pw. Cs.	2·11	181	198	868	446	422
36	Puduviduthi (V)	...	P. R. Pw.	1·38	176	191	827	402	425

DIRECTORY

TALUK

Scheduled Castes		Scheduled Tribes		Literate and Educated Persons		Total Workers (A-I to A-IX)		A–I		A–II	
M	F	M	F	M	F	M	F	M	F	M	F
9	10	11	12	13	14	15	16	17	18	19	20
109	105	...	...	174	24	402	319	326	266	51	49
130	137	...	...	192	10	293	194	253	157	23	37
102	85	...	...	129	4	273	284	254	265	5	12
83	60	...	...	128	20	233	214	230	208	...	3
162	175	...	...	476	61	736	585	499	387	73	95
56	48	...	...	149	19	196	132	168	120	14	9
182	196	...	...	361	15	572	498	451	404	76	82
163	156	...	...	183	5	380	284	343	274	1	...
40	38	...	...	133	5	323	224	288	207	4	1
79	77	...	...	186	21	434	140	377	110	41	25
86	87	...	...	425	46	760	529	618	406	9	14
234	231	...	...	491	134	970	689	839	627	31	39
52	61	...	...	60	6	212	224	211	221	...	2
155	164	...	...	317	47	509	406	375	359	10	17
280	277	...	...	378	110	491	429	265	206	129	208
193	202	...	...	253	29	507	518	458	493	13	21
227	211	...	...	318	29	770	714	634	613	60	68
87	76	...	...	220	21	424	405	407	386	4	5
165	157	...	...	395	47	546	550	455	473	76	74
169	150	...	...	242	10	482	481	457	450	5	15
41	47	...	...	47	3	183	149	160	114	19	35
205	190	...	...	443	49	571	540	481	494	34	37
21	23	...	...	133	7	187	183	146	138	30	36
156	146	...	...	389	46	607	456	456	340	17	19
73	90	4	1	174	14	206	225	145	148	53	76
132	127	...	...	440	33	717	706	640	641	36	53
115	146	...	...	205	28	427	402	338	365	21	33
531	569	...	...	741	55	1,124	800	978	577	93	218
370	358	...	...	438	28	899	144	827	94	31	50
495	473	...	...	434	31	727	599	646	564	32	34
136	140	...	...	190	35	367	332	345	311	4	7
99	111	...	...	51	1	182	144	138	106	18	21
131	168	...	...	149	28	223	49	174	33	...	4
13	1	...	...	69	8	227	191	193	178	26	13
122	107	...	...	83	9	332	288	314	281	12	6
81	85	...	...	82	...	300	295	241	231	44	58

VILLAGE

ALANGUDI

Location Code Number	Name of Village/Panchayat	A-III		A-IV		A-V		A-VI	
		M	F	M	F	M	F	M	F
1	2	21	22	23	24	25	26	27	28
1	Sothupalai (P) ...	5	...	...	...	5	1	...	...
2	Valavampatti (P) ...	...	...	...	...	2	...	...	...
3	Kallukurampatti (P) ...	...	...	...	...	3	...	...	...
4	Vannarapatti (P) ...	...	...	...	...	...	...	...	...
5	Adanakottai (P) ...	25	19	...	8	16	6	20	10
6	Kuppayampatti (P) ...	...	...	3	1	2	...	...	...
7	Ganapathipuram (P) ...	...	...	6	1	10	2	...	...
8	Karuppattipatti (P) ...	3	...	17	4	...	...	1	...
9	Valangondanviduthi (P) ...	1	...	3	...	...	...	...	...
10	Vellalaviduthi (P) ...	10	1	2	...	...	...	...	...
11	Varappur (P) ...	37	21	28	47	11	10	...	
12	Perungalur (P) ...	2	...	6	6	8	...	5	...
13	Mangalathupatti (P) ...	...	...	1	...	...	...	...	...
14	Sembathur (P) ...	4	...	9	6	55	...	1	...
15	Puthambur (P) ...	12	...	17	5	25	...	3	...
16	Vagavasal (P) ...	2	...	2	2	21	...	...	...
17	Mullur (P) ...	34	18	2	3	9	3	3	...
18	Perungondanviduthi (P) ...	1	1	1	...	...	...	...	...
19	Kolavoipatti (P) ...	1	...	2	...	6	...	...	...
20	Manaviduthi (P) ...	...	...	19	15	...	...	...	...
21	Mookkampatti (P) ...	...	...	...	...	1	...	...	...
22	Sembattividuthi (P) ...	...	...	2	...	17	1	1	...
23	Therkutheru (P) ...	...	...	...	...	1	1	2	...
24	Malaiyur (P) ...	3	1	45	59	11	2	1	...
25	Theethanipatti (P) ...	...	...	...	...	3	1	...	...
26	Ponnanviduthi (P) ...	...	...	2	...	6	1	3	...
27	Kanakkankadu (P) ...	1	...	30	1	17	...	2	...
28	Mullankurichi (P) ...	...	...	...	...	22	...	1	1
29	Pallavarampathai (P) ...	1	...	11	...	...	...	...	...
30	Pilaviduthi (P) ...	...	...	1	...	15	1	...	...
31	Ambukoil (P) ...	7	7	1	4	...	...	1	...
32	Mailankonpatti (V) ...	...	...	26	16	...	...	...	...
33	Maruthankoneviduthi (P) ...	...	...	2	...	6	...	...	...
34	Banduvakottai (P) ...	...	...	5	...	...	...	...	...
35	Bandanviduthi (V) ...	...	...	...	...	1	...	...	...
36	Puduviduthi (V) ...	...	...	11	5	...	...	...	...

DIRECTORY

TALUK—(contd.)

A–VII		A–VIII		A–IX		B–X Non-workers		Name of the Panchayat in which it is now included with the date of inclusion with other components if any
M	F	M	F	M	F	M	F	
29	30	31	32	33	34	35	36	37
3	...	...	...	12	3	121	230	...
2	...	...	...	13	...	156	295	...
...	2	...	...	11	5	112	82	...
...	...	...	...	3	3	92	85	...
19	8	...	...	84	52	293	475	..
4	1	...	...	5	1	65	125	..
11	8	...	...	18	1	264	362	..
4	...	...	...	11	6	183	268	Karupattipatti (P) 1-2-60
21	13	...	...	6	3	147	230	Valangondanviduthi (P) 1—2—60
1	1	...	...	3	3	193	500	Vellalaviduthi (P) 1—2—60
8	8	2	...	47	23	328	628	...
17	1	4	...	58	16	442	704	...
...	...	...	...	...	1	131	101	...
6	2	1	...	48	22	256	395	...
21	6	1	...	18	4	308	448	...
1	...	...	...	10	2	253	246	...
5	3	2	...	21	6	472	478	...
1	...	...	...	10	13	137	155	...
2	1	...	...	4	2	202	201	...
...	...	...	...	1	1	215	212	...
1	...	...	...	2	...	99	144	...
11	5	2	...	23	3	260	311	...
3	2	...	...	5	6	99	127	Therkutheru (P) 1-10-60
7	...	2	...	65	35	264	356	Malaiyur (P) 1-2-60
...	...	...	...	5	...	106	109	Theethanipatti (P) 1-2-60
5	...	...	...	25	11	390	387	...
5	1	...	...	13	2	252	307	Kannakkankadu (P) 1-2-60
4	...	...	...	26	4	583	936	...
6	...	2	...	21	...	488	1,212	Pallavarampathai (P) 1-2-60
28	...	...	...	5	...	394	499	Pilaviduthi (P) 1-2-60
...	1	...	...	9	2	105	162	Ambukoil (P) 1-2-60
...	...	...	...	...	1	87	111	Mailankonpatti (P) 1-10-60
20	...	...	...	21	12	142	297	Maruthankoneviduthi (P) 1-2-60
1	...	...	...	2	...	89	124	Banduvakkottai (P) 1-2-60
...	...	...	...	5	1	114	134	Bandanviduthi (P) 1-10-60 included in L.C. Nos. 44 and 45
2	...	...	...	2	1	102	130	Puduviduthi (P) 1-10-60

VILLAGE

ALANGUDI

Location Code Number	Name of Village/Panchayat		Area in Sq. Miles	Occupied Residential Houses		Total No. of Persons Enumerated		
				No. of Houses	No. of Households	Total	Males	Females
1	2		3	4	5	6	7	8
37	Ragunathapuram (P) ...	P. M. R. Pw. Cs.	1·98	184	197	1,058	535	523
38	Keerathurvattam (P) ...	P. R. Pw. Cs.	2·03	168	175	797	385	412
39	Pappapatti (V) ...	P. R. Pw. Cs.	*1·69*	*187*	*208*	*854*	*429*	*425*
40	Kilangadu Mudalipatti (P) ...	P. R. Pw. Cs.	2·83	201	205	1,017	507	510
41	Kallumadai (V) ...	P. R. Pw.	0·84	60	60	314	145	169
42	Sengamedu (P) ...	P. R. Pw. Cs.	2·82	252	301	1,455	712	743
43	Odappaviduthi (V) ...	P. R. Pw.	1·74	149	163	789	391	398
44	Peyadipatti (V) ...	P. R. Pw.	1·31	79	83	436	201	235
45	Chinnankonviduthi (P) ...	P. R. Pw.	0·35	36	36	212	105	107
46	Karambaviduthi (P) ...	P. Pw.	1·62	120	158	718	360	358
47	Theethanviduthi (P) ...	P. R. Pw. E.	1·39	186	201	963	484	479
48	Kulandiranpattu (P) ...	P. R. Pw.	2·68	242	247	1,198	580	618
49	Rangianviduthi (V) ...	P. R. Pw. Cs.	0·79	84	100	478	232	246
50	Kaliaranviduthi (P) ...	P. Pw. Cs.	0·68	203	213	1,027	497	530
51	Kattathi (P) ...	P. R. Pw. Cs.	1·42	152	191	981	480	501
53	Thirumananjeri (P) ...	R.	2·56	147	150	745	374	371
54	Ilaigadividuthi (V) ...	P. R. Pw. Tk.	1·33	136	165	711	352	359
55	Pattathikadu (P) ...	P. H. D. R. Pw.	1·77	127	153	831	430	401
56	Kurumbivayal (V) ...	P. Pw.	1·11	26	28	172	75	97
57	Ichanviduthi (V) ...	R. Pw.	0·61					UNIN
58	Keelatheru (V) ...	P. R. Pw.	4·12	121	139	735	360	375
59	Therkutheru (P) ...	P. R. Pw.	2·55	185	206	1,054	529	525
60	Vadatheru (P) ...	P. R. Pw.	2·44	109	135	698	354	344
61	Vanakkankadu (P) ...	P. R. Pw.	2·85	122	168	781	409	372
62	Pullanviduthi (P) ...	P. Pw.	2·61	278	278	1,392	693	699
63	Mangadu (P) ...	P. R. Pw.	4·45	391	396	2,051	1,020	1,031
64	Vadagadu (P) ...	P. M. L. R. Pw.	5·52	704	713	3,933	1,966	1,967
65	Keelathur (P) ...	P. R. Pw.	5·44	326	335	1,403	680	723
66	Keelapatti Rasimangalam (P)	P. R. Pw.	0·77	93	172	901	452	449
67	Pachikottai (P) ...	P. R. Pw.	5·67	267	272	1,436	727	709
68	Mangottai (P) ...	P. R. Pw. Cs.	5·48	507	556	2,885	1,457	1,428
69	Kalapam (P) ...	P. R. Pw.	3·18	148	187	1,011	510	501
70	Vadavalam (P) ...	P. Mcw. R. Pw. Cs.	9·20	662	761	3,615	1,796	1,819
71	Kayampatti (P) ...	P. R.	0·93	79	139	644	314	330
72	Veppangudi (P) ...	P. R.	2·91	289	293	1,433	715	718
73	Thiruvarangulam (P) ...	P. M. Rhc. Mp. R. Pw. Tk. Ea. E. Cs.	1·37	236	239	1,014	486	528

DIRECTORY

TALUK—(contd.)

Scheduled Castes		Scheduled Tribes		Literate and Educated Persons		Total Workers (A-I to A-IX)		A–I		A–II	
M	F	M	F	M	F	M	F	M	F	M	F
9	10	11	12	13	14	15	16	17	18	19	20
151	153	...	...	176	22	365	331	312	284	22	37
93	109	...	...	148	24	262	191	224	149	21	39
105	113	...	...	104	11	300	295	265	283	13	9
59	62	...	...	170	6	327	235	302	216	10	12
2	...	...	...	48	...	99	81	98	76	1	2
292	307	...	...	173	18	475	324	403	284	43	35
232	231	...	...	108	3	244	187	204	156	31	29
73	95	...	...	29	8	143	140	128	133	9	6
87	93	...	...	20	2	67	75	51	67	15	7
130	121	...	...	115	8	255	237	221	212	24	20
194	202	...	...	187	22	305	263	185	199	39	54
171	170	...	...	165	13	387	274	283	127	34	116
78	87	...	...	118	23	150	28	138	15	11	13
121	165	...	...	116	12	346	155	320	134	26	21
105	113	...	...	142	21	315	119	222	48	77	70
50	56	...	...	164	21	247	86	179	67	43	17
152	148	...	...	91	17	248	29	208	25	17	...
103	83	...	...	83	8	289	220	242	139	20	81
72	93	...	...	13	1	52	74	50	72	...	...
HABITED											
123	133	...	...	60	3	248	269	214	251	11	7
95	94	...	...	126	6	362	335	324	302	16	28
118	131	...	...	146	40	245	238	237	234	2	3
77	60	...	...	191	21	286	177	277	176	3	1
64	69	...	...	196	18	467	259	418	232	33	22
88	91	...	...	425	34	690	685	643	660	9	14
113	102	...	...	1,097	158	1,327	1,184	1,108	1,147	15	8
124	119	...	...	335	28	450	389	376	342	22	15
66	62	...	...	274	20	295	202	238	137	38	65
186	167	...	...	205	16	492	490	463	473	7	10
308	315	...	...	668	29	949	667	769	359	142	299
93	101	...	...	286	29	344	353	337	348	...	2
162	171	...	...	620	118	1,283	1,242	1,083	1,096	129	131
...	...	...	...	42	14	234	245	218	229	9	9
8	7	...	...	200	3	492	454	442	415	35	33
49	51	...	...	211	104	309	212	220	171	17	29

VILLAGE

ALANGUDI

Location Code Number	Name of Village/Panchayat	A–III		A–IV		A–V		A–VI	
		M	F	M	F	M	F	M	F
1	2	21	22	23	24	25	26	27	28
37	Ragunathapuram (P) ...	8	2	7	...	...	1	...	...
38	Kecrathurvattam (P) ...	1	...	...	...	...	...	...	...
39	Pappapatti (V) ...	...	...	2	1	2	1	...	...
40	Kilangadu Mudalipatti (P) ...	...	...	2	...	2	1	1	...
41	Kallumadai (V) ...	...	...	...	...	...	...	...	...
42	Sengamedu (P) ...	10	2	...	...	...	...	...	...
43	Odappaviduthi (V) ...	6	1	1	...	1	...	1	...
44	Peyadipatti (V) ...	...	...	...	...	...	...	...	...
45	Chinnankonviduthi (P) ...	...	...	...	...	...	...	...	...
46	Karambaviduthi (P) ...	...	...	...	...	...	...	...	...
47	Theethanviduthi (P) ...	...	...	24	...	10	2	2	...
48	Kulandiranpattu (P) ...	5	...	48	28	1	...	...	...
49	Rangianviduthi (V) ...	...	...	...	...	...	...	...	...
50	Kaliaranviduthi (P) ...	...	...	...	...	...	...	...	...
51	Kattathi (P) ...	...	...	...	...	3	...	...	...
53	Thirumananjeri (P) ...	...	...	2	...	...	...	...	...
54	Ilaigadividuthi (V) ...	11	4	2	...	...	...	...	...
55	Pattathikadu (P) ...	...	...	22	...	...	...	...	...
56	Kurumbivayal (V) ...	...	...	...	...	...	...	...	...
57	Ichanviduthi (V) ...								UNIN
58	Keelatheru (V) ...	...	...	15	9	...	...	...	...
59	Therkutheru (P) ...	...	...	6	...	3	1	...	...
60	Vadatheru (P) ...	2	...	...	...	...	...	...	...
61	Vanakkankadu (P) ...	1	...	...	...	1	...	...	...
62	Pullanviduthi (P) ...	...	...	3	...	...	2	...	...
63	Mangadu (P) ...	...	...	1	...	13	2	...	...
64	Vadagadu (P) ...	2	...	24	12	52	2	8	1
65	Keelathur (P) ...	1	...	5	...	5	...	5	...
66	Keelapatti Rasimangalam (P) ...	...	...	3	...	4	...	3	...
67	Pachikottai (P) ...	3	...	...	...	2	...	3	3
68	Mangottai (P) ...	2	3	5	...	4	...	...	...
69	Kalapam (P) ...	...	...	3	...	...	...	...	...
70	Vadavalam (P) ...	3	...	7	2	11	...	2	...
71	Kayampatti (P) ...	...	...	2	2	...	...	...	...
72	Veppangudi (P) ...	...	...	...	...	1	...	...	...
73	Thiruvarangulam (P) ...	7	...	...	...	5	...	2	...

DIRECTORY

TALUK—(contd.)

A-VII		A-VIII		A-IX		B-X Non-workers		Name of the Panchayat in which it is now included with the date of inclusion with other components if any
M	F	M	F	M	F	M	F	
29	30	31	32	33	34	35	36	37
2	...	2	...	12	7	170	192	Ragunathapuram (P) 1-10-60
2	1	...	...	14	2	123	221	...
8	1	...	...	10	...	129	130	Pappapatti (P) 1-10-60 included with L.C. No. 41
...	...	1	...	9	7	180	275	Kizhagadumudalipatti (P) 1-12-60
...	1	...	...	...	2	46	88	Kallumadai (P) merged with L.C. No. 40
9	...	...	...	10	3	237	419	Sengamedu
...	1	...	...	1	...	147	211	Odappuviduthi (P) 1-10-60
1	...	...	...	4	1	58	95	Peyadipatti (P) 1-10-60 included in L.C. No. 35
...	...	1	...	...	1	38	32	Chinnankonviduthi (P) included with L.C. No. 35
...	...	...	...	10	5	105	121	Karambaviduthi (P) 1-2-60
17	1	2	...	26	7	179	216	Theethanviduthi (P) 1-2-60
5	1	...	...	11	2	193	344	Kulandirampattu (P) 1-2-60
...	...	...	...	1	...	82	218	Rangiamviduthi (P) 1—10—60
...	...	...	...	...	...	151	375	Kaliaranviduthi (P) 10-8-59
3	1	...	...	10	...	165	382	...
4	...	...	...	19	2	127	285	...
1	...	...	...	9	...	104	330	Ilaigadividuthi (P) 1-10-60
...	...	...	...	5	...	141	181	...
...	...	...	...	2	2	23	23	...
HABITED								...
1	1	3	...	4	1	112	106	...
5	1	...	...	8	3	167	190	...
1	1	...	...	3	...	109	106	...
...	...	...	...	4	...	123	195	...
3	1	...	...	10	2	226	440	...
4	1	1	...	19	8	330	346	...
53	...	6	...	59	14	639	783	...
7	5	...	...	29	27	230	334	...
2	...	...	...	7	...	157	247	...
3	3	...	...	11	1	235	219	...
4	...	...	...	23	6	508	761	...
...	3	...	...	4	...	166	148	...
6	...	2	...	40	13	513	577	...
...	...	...	...	5	5	80	85	...
2	1	...	...	12	5	223	264	...
4	4	2	...	52	8	177	316	...

VILLAGE

ALANGUDI

Location Code Number	Name of Village/Panchayat			Area in Sq. Miles	Occupied Residential Houses		Total No. of Persons Enumerated		
					No. of Houses	No. of Households	Total	Males	Females
1	2			3	4	5	6	7	8
74	Thirukkattalai (P)	...	P. M. R. Pw. Tk. Ea. Cs.	1·42	236	236	1,148	565	583
75	Pudukottai (P)	...	P. R. Pw.	3·04	184	213	958	468	490
77	Nathampannai (P)	...	P. H. R. Pw.	3·98	159	204	928	486	442
78	Puraharainathampannai (P)	...	P. R.	0·04	132	152	629	315	314
79	Kavinad West (P)	...	P. R. Pw.	2·41	299	299	1,285	626	659
80	Kavinad East (P)	...	P. R. Pw.	4·49	437	442	1,979	973	1,006
81	Kaikurichi (P)	...	P. M. L. R. Pw.	2·45	279	279	1,290	654	636
82	Poovarasakudi (V)	...	P. M. L. R. Pw. Cs.	0·08	51	51	259	121	138
83	Poovarasakudi (P)	...	P. M.	2·68	239	261	1,153	551	602
84	Maniambalam (P)	...	P. R. Pw. Tk.	0·75	99	112	501	243	258
85	Vandakottai (P)	...	P. R. Pw.	1·01	93	96	439	210	229
86	Kalangudi (P)	...	P. R. Pw. Cs.	0·38	79	91	433	211	222
87	Vallathirakottai (P)	...	P. M. R. Pw. Cs.	1·43	140	152	691	348	343
88	Kathakurichi (P)	...	P. R. Pw. Cs.	3·28	271	275	1,160	558	602
89	Dakshinapuram (P)	...	P. R. Pw. Ea. Cs.	3·04	154	187	910	427	483
90	Kothakottai (P)	...	P. M. R. Pw. Ea. Cs.	2·55	421	441	2,054	1,048	1,006
91	Manjamviduthi (P)	...	P. R. Pw. Ea. Cs.	2·61	328	341	1,565	759	806
92	Kolandirakottai	...	P. R. Pw.	3·17	172	222	1,051	508	543
93	Pudukottaviduthi	...	P. M. R. Pw.	3·84	428	490	2,369	1,180	1,189
95	Kallalangudi (P)	...	P. Pw. Tk.	2·54	193	217	985	483	502
96	Melathur (P)	...	P. R. Pw.	3·38	283	283	1,272	629	643
97	Alangadu (P)	...	P. R. Pw.	2·22	124	126	562	286	276
98	Arayapatti (P)	...	P. R. Pw.	3·39	296	317	1,573	786	787
99	Pallathividuthi (P)	...	P. R. Pw.	3·44	264	278	1,345	644	701
100	Pathampatti	...	P. R. Pw.	1·54	136	172	739	367	372
101	Kuppakudi (P)	...	P. R. Pw.	4·19	346	365	1,660	795	865
102	Kovilur (P)	...	P. H. R. Pw. Ea. E. Cs.	3·48	365	412	1,914	957	957
103	Venkatakulam (P)	...	P. M. H. R. Pw. Cs.	0·89	372	380	1,700	822	878
104	Vennavalkudi (P)	...	P. H. R. Pw.	6·33	563	606	2,990	1,492	1,498
105	Kolavoipatti (P)	...	P. M. Mcw. Mp. R. Pw. Tk. Cs.	1·68	191	191	841	402	439
106	Sendakudi (P)	...	P. M. H. Mp. R. Pw.	3·78	391	391	1,807	879	928
107	Palanjur (P)	...	P. H. Mp. R. Pw. Tk. Cs.	3·20	228	273	1,165	547	618
108	Isugapatti (P)	...	P. Mp. R. Pw. Tk. Cs.	2·56	117	117	476	227	249
			Total	**307·62**	**24,966**	**27,294**	**129,197**	**64,045**	**65,152**

DIRECTORY

TALUK—(contd.)

Scheduled Castes		Scheduled Tribes		Literate and Educated Persons		Total Workers (A-I to A-IX)		A-I		A-II	
M	F	M	F	M	F	M	F	M	F	M	F
9	10	11	12	13	14	15	16	17	18	19	20
56	43	...	...	282	48	340	282	212	220	4	5
...	...	...	...	139	14	329	314	269	284	22	21
138	126	...	...	166	14	301	215	119	63	15	36
235	232	...	...	33	1	216	202	167	133	14	36
353	386	...	...	114	9	406	256	294	188	45	55
363	367	...	...	310	33	614	482	509	435	20	40
277	249	...	...	298	46	412	371	291	291	37	43
6	11	...	...	33	...	80	72	63	58	11	14
124	119	...	...	312	60	351	294	255	237	34	39
48	45	...	...	155	28	152	95	123	67	13	26
49	55	...	...	122	8	137	120	119	83	11	35
84	74	...	...	109	24	145	144	120	131	...	2
147	135	...	...	183	50	202	172	154	139	20	27
79	77	...	...	224	17	383	408	326	370	19	18
77	86	...	...	214	7	306	286	244	255	36	19
57	59	...	...	307	14	685	678	590	590	81	80
102	108	...	...	393	94	482	403	356	374	15	21
85	87	...	...	224	67	307	211	201	112	32	82
274	268	...	...	626	93	766	597	587	475	60	84
93	52	...	...	295	56	256	92	123	39	22	29
74	77	...	...	264	34	417	397	366	362	13	18
14	11	...	...	117	7	201	46	161	30	25	10
67	55	...	...	388	28	527	493	498	470	10	21
68	62	...	...	264	17	425	383	366	342	10	3
24	28	...	...	178	26	227	203	189	165	27	37
166	170	...	...	293	37	524	490	424	432	21	44
167	150	...	...	429	87	609	507	531	449	70	57
102	93	...	...	585	169	517	352	384	262	63	71
143	140	...	...	626	75	995	1,037	933	980	32	45
79	89	...	...	214	50	266	226	214	172	24	34
156	140	...	...	513	40	559	242	462	94	77	140
170	190	...	...	237	52	349	389	298	330	35	45
71	88	...	...	89	8	178	194	137	144	23	33
13,367	**13,420**	**4**	**1**	**25,266**	**3,232**	**42,805**	**34,720**	**35,617**	**29,281**	**2,980**	**3,990**

VILLAGE

ALANGUDI

Location Code Number	Name of Village/Panchayat		A–III		A–IV		A–V		A–VI	
			M	F	M	F	M	F	M	F
1	2		21	22	23	24	25	26	27	28
74	Thirukkattalai (P)	...	...	...	...	...	10	...	18	8
75	Pudukottai (P)	...	3	...	4	3	4	...	...	...
77	Nathampannai (P)	...	68	44	56	51	14	...	4	...
78	Puraharainathampannai (P)	...	22	20	1	...	2	5	...	...
79	Kavinad West (P)	...	4	...	1	2	8	3	13	...
80	Kavinad East (P)	...	5	...	11	4	17	...	11	...
81	Kaikurichi (P)	...	1	...	28	34	23	...	3	...
82	Poovarasakudi (V)	...	...	...	...	...	2	...	...	...
83	Poovarasakudi (P)	...	4	...	8	2	7	...	5	...
84	Maniambalam (P)	...	3	...	3	...	...	...	1	...
85	Vandakottai (P)	...	...	...	...	...	...	...	2	...
86	Kalangudi (P)	...	11	3	...	...	...	...	...	...
87	Vallathirakottai (P)	...	1	...	11	1	3	...	...	...
88	Kathakurichi (P)	...	3	...	1	1	4	...	...	...
89	Dakshinapuram (P)	...	...	...	4	1	1	...	...	...
90	Kothakottai (P)	...	...	...	...	...	2	...	1	...
91	Manjamviduthi (P)	...	6	...	4	...	7	...	1	...
92	Kolandirakottai	...	4	4	17	...	7	...	11	...
93	Pudukottaviduthi	...	10	4	2	...	30	1	6	1
95	Kallalangudi (P)	...	2	2	...	...	38	2	14	...
96	Melathur (P)	...	1	3	19	9	...	...	1	...
97	Alangadu (P)	...	...	2	6	...	...	...	...	...
98	Arayapatti (P)	...	...	...	...	...	8	...	...	...
99	Pallathividuthi (P)	...	...	...	7	7	5	...	1	...
100	Pathampatti	...	...	...	...	...	1	...	...	...
101	Kuppakudi (P)	...	2	...	...	...	29	...	19	1
102	Kovilur (P)	...	...	...	...	...	2	...	...	...
103	Venkatakulam (P)	...	3	3	14	3	11	2	1	...
104	Vennavalkudi (P)	...	1	...	...	...	3	2	...	...
105	Kolavoipatti (P)	...	1	...	6	7	1	...	1	1
106	Sendakudi (P)	...	...	...	...	...	1	...	5	...
107	Palanjur (P)	...	1	5	2	4	...	...	...	...
108	Isugapatti (P)	...	...	...	12	14	...	...	...	...
	Total	...	**367**	**170**	**655**	**380**	**633**	**55**	**189**	**26**

DIRECTORY

TALUK—(contd.)

A–VII		A–VIII		A–IX		B–X Non-workers		Name of the Panchayat in which it is now included with the date of inclusion with other components if any
M	F	M	F	M	F	M	F	
29	30	31	32	33	34	35	36	37
10	...	1	...	85	49	225	301	...
2	...	...	...	25	6	139	176	...
...	2	...	...	25	19	185	227	...
...	...	...	...	10	8	99	112	...
5	2	1	...	35	6	220	403	...
3	...	3	...	35	3	359	524	...
17	1	2	...	10	2	242	265	...
...	...	...	...	4	...	41	66	Poovarasakudi (V) merged with L.C. No. 83
9	6	1	...	28	10	200	308	Poovarasakudi (P) included with L.C. No. 82
1	1	1	...	7	1	91	163	...
...	...	...	...	5	2	73	109	...
2	1	...	...	12	7	66	78	...
3	...	...	...	10	5	146	171	...
6	4	1	...	23	15	175	194	...
...	...	...	...	21	11	121	197	...
1	4	...	...	10	4	363	328	...
66	2	1	...	26	6	277	403	...
10	...	2	...	23	13	201	332	...
19	5	6	...	46	27	414	592	...
26	8	2	...	29	12	227	410	...
3	...	1	...	13	5	212	246	...
3	2	...	...	6	2	85	230	...
...	...	2	...	9	2	259	294	...
3	1	...	...	33	30	219	318	...
4	...	...	...	6	1	140	169	...
6	3	2	...	21	10	271	375	...
...	1	...	...	6	...	348	450	...
15	2	...	...	26	9	305	526	...
1	2	...	...	25	8	497	461	...
4	5	...	...	15	7	136	213	...
2	1	1	...	11	7	320	686	...
4	2	1	...	8	3	198	229	...
1	...	...	...	5	3	49	55	...
592	**146**	**64**	**...**	**1,708**	**672**	**21,240**	**30,432**	

TOWN

ALANGUDI

Location Code Number	Name of Town			Area in Sq. Miles	Occupied Residential Houses		Total No. of Persons Enumerated		
					No. of Houses	No. of Households	Total	Males	Females
1	2			3	4	5	6	7	8
52	Karambakudi (P)	...	P. M. H. L. D. Hos. R. Pt. S. Pw. Ea. Cs.						
	Locality 1 E. B. 86	...	...	...	78	78	333	150	183
	2 87	...	...	...	162	167	885	444	441
	3 88	...	...	...	78	78	362	193	169
	89	...	...	...	122	146	535	273	262
			Total	...	**200**	**224**	**897**	**466**	**431**
	Locality 4 E. B. 90	...	...	...	202	202	933	463	470
	86	...	...	...	85	85	376	200	176
	87	...	...	...	20	20	93	45	48
	88	...	...	...	11	11	59	33	26
	89	...	...	...	102	116	450	233	217
			Total	—	**420**	**434**	**1,911**	**974**	**937**
	Locality 5 E. B. 91	...	...	...	195	195	947	478	469
	6 88	...	...	...	100	100	517	257	260
			Town Total	3·68	**1,155**	**1,198**	**5,490**	**2,769**	**2,721**
76	Pudukottai (M)	...	P. M. H. C. T. L. D. Hos. Rhc. Mcw. Mp. Rly. R. Pt. S. Pw. Tk. Ei. Ea. E. Vh. Cs. B.						
	Locality 1 E. B. 1	...	...	...	99	108	434	208	226
	2 2	...	...	...	119	125	716	389	327
	3	...	...	...	161	175	769	387	382
			Total	...	**280**	**300**	**1,485**	**776**	**709**
	Locality 3 E. B. 4	...	...	...	114	135	607	304	303
	5	...	...	...	188	188	822	406	416
	6	...	...	...	153	153	606	282	324
			Total	...	**455**	**476**	**2,035**	**992**	**1,043**
	Locality 4 E. B. 7	...	...	...	137	148	624	302	322
	8	...	...	...	119	119	512	255	257
	9	...	...	...	113	123	672	345	327
	10	...	...	...	101	123	559	291	268
	11	...	...	...	76	128	612	303	309
	12	...	...	...	54	77	363	187	176
	13	...	..	...	81	143	669	343	326
	14	...	...	...	80	142	646	330	316
	15	...	...	...	60	94	483	230	253
	16	...	...	...	99	151	691	324	367

DIRECTORY

TALUK—(contd.)

Scheduled Castes		Scheduled Tribes		Literate and Educated Persons		Total Workers (A-I to A-IX)		A-I		A-II	
M	F	M	F	M	F	M	F	M	F	M	F
9	10	11	12	13	14	15	16	17	18	19	20
...	...	...	...	36	9	96	93	82	85	2	5
...	...	...	...	323	94	174	5	44	2	...	...
157	143	...	...	103	13	112	57	46	26	22	19
12	14	...	...	115	32	174	22	65	9	17	9
169	**157**	...	...	**218**	**45**	**286**	**79**	**111**	**35**	**39**	**28**
5	1	...	...	357	127	261	17	47	1	3	2
...	...	...	...	117	14	110	6	4	1	...	...
...	...	...	...	30	7	21	2	4	...	...	...
5	6	...	...	12	2	22	9	4	2	2	1
7	3	...	...	183	64	156	10	22	...	...	...
17	**10**	...	...	**699**	**214**	**570**	**44**	**81**	**4**	**5**	**3**
41	32	...	...	223	36	290	239	228	211	19	24
182	169	...	...	161	28	162	156	126	120	22	33
409	**368**	...	...	**1,660**	**426**	**1,578**	**616**	**672**	**457**	**87**	**93**
...	...	...	...	93	29	119	20	4	...	1	...
5	3	...	...	292	156	146	25	2	...	...	...
148	147	...	...	219	173	178	71	...	...	...	...
153	**150**	...	...	**511**	**329**	**324**	**96**	**2**	...	...	...
2	...	...	...	241	198	129	17	1	1	...	...
12	11	...	...	236	118	204	38	1	...	...	...
...	...	...	...	150	62	162	39	...	...	7	...
14	**11**	...	...	**627**	**378**	**495**	**94**	**2**	**1**	**7**	...
...	...	...	...	217	133	167	12	...	...	...	...
...	...	...	...	174	77	131	19	...	...	...	...
...	...	...	...	247	186	144	18	1	...	...	...
...	...	...	...	223	155	137	20	4	...	...	...
...	...	...	...	244	178	138	22	...	...	...	...
...	...	...	...	167	145	73	6	...	...	...	...
...	...	...	...	293	243	151	14	...	...	...	...
...	...	...	...	278	236	150	6	...	...	...	...
...	...	...	...	194	197	86	11	...	...	...	...
...	...	...	...	271	261	153	10	...	...	...	...

TOWN

ALANGUDI

Location Code Number	Name of Town		A–III		A–IV		A–V	
			M	F	M	F	M	F
1	2		21	22	23	24	25	26
52	Karambakudi (P)—*(concld.)*							
Locality 1	E. B. 86	...	...	...	1	1	1	...
2	87	...	...	...	...	2	25	...
3	88	...	...	...	...	...	4	...
	89	...	1	...	12	...	9	...
	Total	...	**1**	...	**12**	...	**13**	...
Locality 4	E. B. 90	...	4	...	8	2	22	3
	86	...	...	...	...	2	11	...
	87	...	...	...	...	2	4	...
	88	...	5	3	2	...	...	...
	89	...	1	...	...	...	27	...
	Total	...	**10**	**3**	**10**	**6**	**64**	**3**
Locality 5	E. B. 91	...	1	...	2	1	9	2
6	88	...	1	...	...	...	...	...
	Town Total	...	**13**	**3**	**25**	**10**	**112**	**5**
76	Pudukottai (M)—*(contd.)*							
Locality 1	E. B. 1	...	2	2	...	...	23	2
2	2	...	2	...	4	1	17	...
	3	...	2	...	1	...	22	...
	Total	...	**4**	...	**5**	**1**	**39**	...
Locality 3	E. B. 4	...	7	...	...	...	25	...
	5	...	1	1	...	...	64	1
	6	...	2	...	2	1	44	2
	Total	...	**10**	**1**	**2**	**1**	**133**	**3**
Locality 4	E. B. 7	...	4	...	...	...	56	...
	8	...	2	...	1	...	54	1
	9	...	2	4	1	...	44	1
	10	...	1	8	...	4	35	2
	11	...	1	...	2	...	31	2
	12	...	...	1	...	...	6	...
	13	...	...	...	10	...	39	...
	14	...	1	...	5	...	26	...
	15	...	...	...	...	...	14	...
	16	...	1	...	...	...	20	...

DIRECTORY

TALUK—(contd)

A-VI		A-VII		A-VIII		A-IX		B-X Non-workers	
M	F	M	F	M	F	M	F	M	F
27	28	29	30	31	32	33	34	35	36
1	...	5	...	...	...	4	1	54	90
...	...	88	...	1	...	16	1	270	436
...	...	4	...	1	...	35	12	81	112
8	...	18	2	3	...	41	2	99	240
8	...	**22**	**2**	**4**	...	**76**	**14**	**180**	**352**
3	...	99	...	8	...	67	9	202	453
...	...	80	2	...	...	15	1	90	170
...	...	10	...	...	...	3	...	24	46
1	...	2	...	...	...	6	3	11	17
4	...	22	1	6	...	74	9	77	207
8	...	**213**	**3**	**14**	...	**165**	**22**	**404**	**893**
...	...	14	...	2	...	15	1	188	230
...	...	4	...	1	...	8	3	95	104
17	...	**346**	**6**	**22**	...	**284**	**42**	**1,191**	**2,105**
15	1	50	5	3	...	21	10	89	206
22	...	34	7	8	...	57	17	243	302
8	...	20	...	11	...	114	71	209	311
30	...	**54**	**7**	**19**	...	**171**	**88**	**452**	**613**
6	...	22	2	15	...	53	14	175	286
21	1	40	7	36	...	41	28	202	378
32	8	38	8	13	...	24	20	120	285
59	**9**	**100**	**17**	**64**	...	**118**	**62**	**497**	**949**
10	...	33	3	17	...	47	9	135	310
10	1	16	2	20	5	28	10	124	238
5	...	49	3	14	...	28	10	201	309
3	...	34	3	23	...	37	3	154	248
3	...	49	...	24	...	28	20	165	287
7	...	8	...	9	...	43	5	114	170
3	...	34	...	18	...	47	14	192	312
2	...	30	...	19	...	67	6	180	310
3	...	13	1	19	...	37	10	144	242
6	...	37	...	14	...	75	10	171	357

TOWN

ALANGUDI

Location Code Number	Name of Town				Area in Sq. Miles	Occupied Residential Houses		Total No. of Persons Enumerated		
						No. of Houses	No. of Households	Total	Males	Females
1	2				3	4	5	6	7	8
76	**Pudukottai (M)—(*contd.*)**									
	Locality 4	E. B. 17	...	...	...	73	110	573	300	273
		18	...	...	...	82	92	437	224	213
		19	...	...	...	75	110	599	399	200
		20	...	...	...	60	88	417	232	185
		21	...	...	...	69	73	407	186	221
		22	...	...	...	124	135	648	302	346
		23	...	...	...	99	140	655	347	308
		24	...	...	...	87	111	468	225	243
		25	...	...	...	65	82	377	194	183
		26	...	...	...	127	140	634	322	312
		27	...	...	...	94	99	443	222	221
		28	...	...	...	106	119	544	271	273
		29	...	...	...	77	90	468	226	242
		30	...	...	...	105	130	641	327	314
		31	...	...	...	93	105	501	252	249
		32	...	...	...	68	87	409	185	224
		33	...	...	...	105	136	743	323	420
		34	...	...	...	98	116	528	262	266
		35	...	...	...	87	109	447	225	222
		36	...	...	...	101	153	782	479	303
		37	...	...	...	92	113	440	217	223
		38	...	...	...	133	157	722	422	300
		39	...	...	...	117	135	639	329	310
		40	...	...	...	80	107	522	272	250
		41	...	...	...	18	33	136	78	58
		42	...	...	...	122	159	743	365	378
		43	...	...	...	88	92	466	229	237
		44	...	...	...	77	85	446	215	231
		45	...	...	...	133	139	646	371	275
		46	...	...	...	110	125	575	300	275
		47	...	...	...	62	78	408	193	215
		70-A	...	...	...	23	24	108	54	54
				Total	...	**3,770**	**4,720**	**22,403**	**11,458**	**10,945**
	Locality 5	E. B. 48	...	...	...	151	152	618	311	307
		49	...	...	...	61	61	316	162	154

DIRECTORY

TALUK—(contd.)

Scheduled Castes		Scheduled Tribes		Literate and Educated Persons		Total Workers (A-I to A-IX)		A–I		A–II	
M	F	M	F	M	F	M	F	M	F	M	F
9	10	11	12	13	14	15	16	17	18	19	20
...	...	...	...	259	218	133	10	...	...	...	...
...	...	...	...	183	133	103	3	1	...	...	...
...	...	...	...	299	134	271	7	1	...	...	...
...	...	...	...	196	127	125	14	...	...	...	...
3	43	...	...	150	152	74	25	5	4	...	...
...	3	...	...	229	139	147	29	2	...	...	...
...	...	...	...	263	154	169	2	...	...	...	...
...	...	...	...	171	85	127	13	...	1	...	...
...	...	...	...	123	53	103	1	1	...	...	...
...	...	...	...	245	128	167	12	3	4	...	...
...	...	...	...	177	128	103	14	...	...	...	...
...	...	...	...	194	82	147	10	5	...	...	...
...	...	...	...	175	122	106	13	3	1	1	...
...	...	...	...	253	175	154	16	...	...	...	...
...	...	...	...	209	134	130	9	...	...	...	...
...	...	...	...	150	142	84	11	...	...	...	...
...	6	...	...	266	235	147	25	5	...	...	...
...	...	...	...	214	159	116	18	4	5	...	...
...	...	...	...	175	146	124	1	...	...	...	...
12	...	...	...	413	195	164	9	5	4	...	...
...	...	...	...	164	71	130	14	...	...	...	...
...	...	...	...	351	180	258	1	5	...	...	...
...	...	...	...	276	142	167	17	3	...	...	...
...	...	...	...	210	130	134	8	...	...	...	...
...	...	...	...	59	26	48	1	...	...	...	...
...	...	...	...	283	142	198	2	1	...	...	...
...	...	...	...	176	107	123	2	2	...	...	...
...	...	...	...	184	104	101	12	1	...	...	...
1	...	...	...	295	128	203	8	1	...	...	...
...	...	...	...	245	116	149	9	...	...	...	...
3	...	...	...	149	141	99	10	...	...	1	...
...	...	...	...	24	2	33	...	1	...	...	...
19	**52**	...	...	**9,068**	**5,941**	**5,667**	**464**	**54**	**19**	**2**	...
284	271	...	...	141	42	171	56	...	...	...	...
105	93	...	...	107	42	74	10	...	...	...	...

Location Code Number	Name of Town		A–III		A–IV		A–V	
			M	F	M	F	M	F
1	2		21	22	23	24	25	26
76	Pudukottai (M)—(*contd.*)							
	Locality 4	E. B. 17 ...	1	...	3	1	8	...
		18 ...	1	...	...	...	15	...
		19 ...	1	...	7	...	37	...
		20 ...	1	...	...	2	21	...
		21 ...	...	...	...	1	13	...
		22 ...	2	2	...	...	47	3
		23 ...	4	...	...	...	42	1
		24 ...	1	1	...	1	47	2
		25 ...	3	...	...	...	31	...
		26 ...	2	...	...	...	62	1
		27 ...	...	2	...	...	23	1
		28 ...	2	...	1	1	45	1
		29 ...	5	...	...	...	24	2
		30 ...	8	...	2	...	37	...
		31 ...	4	...	1	...	28	...
		32 ...	3	1	...	1	20	...
		33 ...	3	...	1	...	37	...
		34 ...	2	...	...	...	21	...
		35 ...	...	...	...	...	9	...
		36 ...	...	...	...	...	18	...
		37 ...	...	...	...	...	34	2
		38 ...	...	...	8	...	31	...
		39 ...	...	...	...	...	26	...
		40 ...	...	...	...	...	25	1
		41 ...	...	...	...	...	9	...
		42 ...	1	...	10	...	47	...
		43 ...	...	...	6	...	41	...
		44 ...	...	...	1	...	26	2
		45 ...	2	...	3	...	45	...
		46 ...	1	...	1	...	39	...
		47 ...	...	...	2	4	23	2
		70-A ...	2	...	...	...	9	...
		Total ...	**61**	**19**	**65**	**15**	**1,265**	**24**
	Locality 5	E. B. 48 ...	5	2	...	...	83	16
		49 ...	2	1	...	...	42	2

DIRECTORY

TALUK—(contd.)

A-VI		A-VII		A-VIII		A-IX		B-X Non-workers	
M	F	M	F	M	F	M	F	M	F
27	28	29	30	31	32	33	34	35	36
3	...	39	1	12	...	67	8	167	263
2	...	24	...	16	...	44	3	121	210
4	...	46	1	16	...	159	6	128	193
5	...	25	1	16	...	57	11	107	171
2	...	14	1	9	1	31	18	112	196
...	...	51	4	11	...	34	20	155	317
5	...	54	...	17	...	47	1	178	306
1	...	42	2	13	1	23	5	98	230
8	...	31	...	6	...	23	1	91	182
3	1	66	1	6	...	25	5	155	300
4	...	27	4	13	...	36	7	119	207
13	2	46	1	9	...	26	5	124	263
3	...	25	...	12	...	33	10	120	229
7	...	45	1	22	...	33	15	173	298
1	...	41	1	14	...	41	8	122	240
1	...	26	2	6	...	28	7	101	213
6	...	28	1	9	1	58	23	176	395
2	...	29	...	14	...	44	13	146	248
7	...	17	...	14	...	77	1	101	221
8	...	35	...	19	...	79	5	315	294
11	...	36	3	19	...	30	9	87	209
5	...	95	...	15	...	99	1	164	299
4	...	81	1	17	...	36	16	162	293
2	...	60	...	11	...	36	7	138	242
...	...	27	...	1	...	11	1	30	57
8	...	67	...	34	...	30	2	167	376
2	...	35	...	14	...	23	2	106	235
2	...	48	...	8	1	15	9	114	219
10	...	33	...	24	...	85	8	168	267
11	...	37	...	19	...	41	9	151	266
3	...	21	...	12	...	37	4	94	205
7	...	5	...	1	...	8	...	21	54
202	**4**	**1,559**	**37**	**606**	**9**	**1,853**	**337**	**5,791**	**10,481**
12	...	12	3	19	...	40	35	140	251
2	...	5	2	4	...	19	5	88	144

TOWN

ALANGUDI

Location Code Number	Name of Town			Area in Sq. Miles	Occupied Residential Houses		Total No. of Persons Enumerated		
					No. of Houses	No. of Households	Total	Males	Females
1	2			3	4	5	6	7	8
76	Pudukottai (M)—(*contd.*)								
	Locality 5	E. B. 50	...	...	89	89	490	261	229
		51	...	...	77	77	427	221	206
		52	...	...	76	78	451	224	227
		53-A	...	...	88	88	463	219	244
			Total	...	**542**	**545**	**2,765**	**1,398**	**1,367**
	Locality 6	E. B. 53-B	...	...	13	16	22	9	13
		54	...	...	71	76	389	218	171
		55	...	...	163	166	614	306	308
		56	...	...	102	124	577	274	303
		57	...	...	70	75	303	147	156
			Total	...	**419**	**457**	**1,905**	**954**	**951**
	Locatliy 7	E. B. 58	...	...	118	131	573	307	266
8		59	...	...	170	180	725	366	359
9		60	...	...	93	114	469	294	175
		61	...	...	170	182	739	365	374
		62	...	...	196	208	940	499	441
			Total	...	**459**	**504**	**2,148**	**1,158**	**990**
	Locality 10	E. B. 63	...	...	139	144	571	330	241
		64	...	...	123	165	714	367	347
		65	...	...	72	120	496	235	261
		66-A	...	...	68	71	289	143	146
			Total	...	**402**	**500**	**2,070**	**1,075**	**995**
	Locality 11	E. B. 66	...	...	22	22	91	37	54
		67	...	...	43	56	286	161	125
		68	...	...	80	80	387	194	193
			Total	...	**145**	**158**	**764**	**392**	**372**
	Locality 12	E. B. 69	...	...	104	104	553	288	265
13		70-B	...	...	69	70	374	185	189
		71	...	...	82	114	496	244	252
		72	...	...	73	111	483	247	236
			Total	...	**224**	**295**	**1,353**	**676**	**677**
	Locality 14	E. B. 73	...	...	158	158	590	282	308
		74	...	...	162	165	612	295	317
		85-A	...	...	10	10	253	137	116
			Total	...	**330**	**333**	**1,455**	**714**	**741**

DIRECTORY

TALUK—(contd.)

Scheduled Castes		Scheduled Tribes		Literate and Educated Persons		Total Workers (A-I to A-IX)		A–I		A–II	
M	F	M	F	M	F	M	F	M	F	M	F
9	10	11	12	13	14	15	16	17	18	19	20
144	102	...	...	136	39	111	11	...	...	...	...
152	137	...	...	165	65	105	6	...	...	...	...
198	202	...	...	160	71	87	8	...	...	...	...
167	188	...	...	133	51	113	6	...	...	...	...
1,050	**993**	...	...	**842**	**310**	**661**	**97**	...	...	...	...
...	...	...	...	7	9	7	1	...	...	...	...
3	6	...	...	163	94	93	3	1	1	...	...
20	20	...	...	173	98	173	49	...	7	...	...
...	...	...	...	216	156	146	14	2	...	...	...
...	...	...	...	113	63	79	9	2	1	...	...
23	**26**	...	...	**672**	**420**	**498**	**76**	**5**	**9**	...	...
4	6	...	...	230	177	145	25	1	1	...	...
4	10	...	...	213	102	211	30	13	15	...	...
18	5	...	...	234	62	165	17	...	1	1	...
125	110	...	...	220	92	211	58	3	2	3	...
2	4	...	...	370	148	280	20	7	8	...	...
145	**119**	...	...	**824**	**302**	**656**	**95**	**10**	**11**	**4**	...
21	10	...	...	246	116	187	12	1	...	16	...
38	...	...	...	300	161	179	17	2	1	...	...
...	...	...	...	177	104	126	12	5	...	...	...
...	...	...	...	107	65	74	6	...	...	...	...
59	**10**	...	...	**830**	**446**	**566**	**47**	**8**	**1**	**16**	...
3	4	...	...	31	30	23	4	...	...	...	...
...	...	...	...	123	81	74	5	3	1	...	...
...	...	...	...	159	94	108	5	1	...	...	...
3	**4**	...	...	**313**	**205**	**205**	**14**	**4**	**1**	...	...
41	35	...	...	156	92	133	16	10	...	1	...
...	...	...	...	113	67	98	3	6	3	...	...
...	...	...	...	190	152	119	16	2	...	...	...
...	...	...	...	201	146	107	6	5	...	...	...
...	...	...	...	**504**	**365**	**324**	**25**	**13**	**3**	...	...
...	...	...	...	180	89	164	26	...	...	...	...
...	...	...	...	193	54	180	5	...	...	...	...
5	6	...	...	34	9	100	46	...	...	...	...
5	**6**	...	...	**407**	**152**	**444**	**77**	...	...	...	...

Location Code Number	Name of Town		A–III		A–IV		A–V	
			M	F	M	F	M	F
1	2		21	22	23	24	25	26
76	Pudukottai (M)—(*contd.*)							
	Locality 5	E. B. 50 ...	...	...	...	...	50	4
		51 ...	3	...	...	...	50	...
		52 ...	1	...	...	...	39	...
		53-A ...	6	1	...	...	53	...
		Total ...	**17**	**4**	...	...	**317**	**22**
	Locality 6	E. B. 53-B ...	...	...	...	...	3	...
		54 ...	...	...	4	...	25	1
		55 ...	1	...	1	...	63	3
		56 ...	1	...	2	...	61	...
		57 ...	2	...	...	...	18	1
		Total ...	**4**	...	**7**	...	**170**	**5**
	Locality 7	E. B. 58 ...	...	...	2	...	17	...
	8	59 ...	6	...	1	...	61	6
	9	60 ...	...	...	2	1	37	3
		61 ...	6	3	...	...	70	4
		62 ...	4	...	1	...	124	...
		Total ...	**10**	**3**	**3**	**1**	**231**	**7**
	Locality 10	E. B. 63 ...	3	...	...	4	20	2
		64 ...	13	2	...	...	39	5
		65 ...	5	...	...	...	39	1
		66-A ...	...	...	...	...	29	1
		Total ...	**21**	**2**	...	**4**	**127**	**9**
	Locality 11	E. B. 66 ...	...	...	...	...	3	...
		67 ...	1	...	1	...	21	...
		68 ...	...	...	...	...	14	1
		Total ...	**1**	...	**1**	...	**38**	**1**
	Locality 12	E. B. 69 ...	2	1	...	...	31	1
	13	70-B ...	...	...	2	...	23	...
		71 ...	1	...	3	1	22	2
		72 ...	2	...	...	...	18	1
		Total ...	**3**	...	**5**	**1**	**63**	**3**
	Locality 14	E. B. 73 ...	15	3	2	2	42	3
		74 ...	6	1	...	1	69	...
		85-A ...	...	...	2	2	15	...
		Total ...	**21**	**4**	**4**	**5**	**126**	3

DIRECTORY

TALUK—(contd.)

A–VI		A–VII		A–VIII		A–IX		B–X Non-workers	
M	F	M	F	M	F	M	F	M	F
27	28	29	30	31	32	33	34	35	36
9	...	9	1	17	...	26	6	150	218
4	...	4	2	18	...	26	4	116	200
3	...	6	...	23	...	15	8	137	219
4	...	3	...	14	..	33	5	106	238
34	...	**39**	**8**	**95**	...	**159**	**63**	**737**	**1,270**
...	...	2	...	1	...	1	1	2	12
5	...	20	...	13	...	25	1	125	168
10	...	23	1	22	...	53	38	133	259
7	...	27	4	28	...	18	10	128	289
4	...	11	1	24	...	18	6	68	147
26	...	**83**	**6**	**88**	...	**115**	**56**	**456**	**875**
8	...	17	...	21	...	79	24	162	241
23	2	35	...	32	1	40	6	155	329
5	3	14	2	18	...	88	7	129	158
14	19	38	5	30	...	47	25	154	316
5	2	65	3	41	1	33	6	219	421
24	**24**	**117**	**10**	**89**	**1**	**168**	**38**	**502**	**895**
1	...	6	...	9	...	131	6	143	229
10	...	19	...	40	1	56	8	188	330
9	...	16	1	20	2	32	8	109	249
5	...	13	1	15	...	12	4	69	140
25	...	**54**	2	**84**	**3**	**231**	**26**	**509**	**948**
2	...	6	1	4	...	8	3	14	50
4	...	13	2	8	...	23	2	87	120
4	...	36	...	7	...	46	4	86	188
10	...	**55**	**3**	**19**	...	**77**	**9**	**187**	**358**
4	...	30	3	11	...	44	11	155	249
19	...	20	...	3	...	25	...	87	186
7	...	26	4	15	1	43	8	125	236
2	...	24	2	9	...	47	3	140	230
28	...	**70**	**6**	**27**	**1**	**115**	**11**	**352**	**652**
23	1	29	5	13	...	40	12	118	282
19	...	33	2	27	...	26	1	115	312
66	41	4	...	3	...	10	3	37	70
108	**42**	**66**	**7**	**43**	...	**76**	**16**	**270**	**664**

TOWN

ALANGUDI

Location Code Number	Name of Town				Area in Sq. Miles	Occupied Residential Houses		Total No. of Persons Enumerated		
						No. of Houses	No. of Households	Total	Males	Females
1	2				3	4	5	6	7	8
76	Pudukottai (M)—(*contd.*)									
	Locality 15	E. B. 75	...	...	...	67	136	564	278	286
	16	76	...	...	...	90	103	460	240	220
		77-A	...	...	...	63	70	291	140	151
				Total	...	**153**	**173**	**751**	**380**	**371**
	Locality 17	E. B. 77-B	...	...	...	18	25	142	74	68
		78	...	...	...	127	134	588	286	302
		79	...	...	...	178	179	805	464	341
				Total	...	**323**	**338**	**1,535**	**824**	**711**
	Locality 18	E. B. 80	...	...	...	95	120	582	311	271
		81	...	...	...	95	99	473	240	233
		82	...	...	...	69	76	323	164	159
		83	...	...	...	78	103	462	230	232
		84	...	...	...	87	93	488	243	245
				Total	...	**424**	**491**	**2,328**	**1,188**	**1,140**
	Locality 19	E. B. 85-B	...	...	...	149	150	459	238	221
		86	...	...	...	127	135	662	330	332
		89	...	...	...	114	122	576	287	289
		90	...	...	...	132	143	623	298	325
		91	...	...	...	123	132	622	315	307
		92	...	...	...	112	119	480	231	249
				Total	...	**757**	**801**	**3,422**	**1,699**	**1,723**
	Locality 20	E. B. 87	...	...	...	122	127	599	304	295
		88	...	...	...	131	133	621	303	318
				Total	...	**253**	**260**	**1,220**	**607**	**613**
				Town Total	**5·00**	**9,494**	**11,010**	**50,488**	**25,738**	**24,750**
94	Alangudi (P)		...	P. H. T. L. D. Hos. Mcw. R. S. Pw. Tk.						
	Locality 1	E. B. 156	...	...	....	66	69	338	207	131
	2	156	...	...	...	32	32	172	80	92
	3	160	...	...	...	29	29	141	76	65
	4	160	...	...	...	38	38	202	103	99
	5	157	...	...	...	95	95	512	252	260
	6	160	...	...	...	7	7	18	10	8
	7	157	...	...	...	2	2	15	8	7
	8	157	...	...	...	33	33	193	90	103

DIRECTORY

TALUK—(contd.)

Scheduled Castes		Scheduled Tribes		Literate and Educated Persons		Total Workers (A-I to A-IX)		A-I		A-II	
M	F	M	F	M	F	M	F	M	F	M	F
9	10	11	12	13	14	15	16	17	18	19	20
90	112	...	...	183	51	178	72	41	51	1	...
...	...	...	...	144	52	137	38	11	...	10	22
...	...	...	...	86	45	83	11	12	4	3	2
...	...	...	...	**230**	**97**	**220**	**49**	**23**	**4**	**13**	**24**
...	...	...	...	52	36	44	5	2	...	...	...
42	41	...	...	199	112	155	33	3	5	1	...
115	74	...	...	298	105	203	61	7	7	...	...
157	**115**	...	...	**549**	**253**	**402**	**99**	**12**	**12**	**1**	...
...	...	...	...	226	98	190	72	12	...	...	...
...	...	...	...	177	78	125	42	3	...	...	...
...	...	...	...	102	15	107	10	...	...	...	...
3	1	...	...	145	45	124	42	11	2	13	1
56	100	...	...	172	38	130	18	22	1	9	10
59	**101**	...	...	**822**	**274**	**676**	**184**	**48**	**3**	**22**	**11**
...	...	...	...	187	102	126	11	10	...	...	...
...	2	...	...	225	125	158	7	5	...	...	...
...	...	...	...	242	206	115	4	2	...	...	...
...	...	...	...	215	160	163	63	26	27	1	1
13	18	...	...	155	99	158	71	6	5	...	...
1	2	...	...	168	109	114	25	13	15	1	...
14	**22**	...	...	**1,192**	**801**	**834**	**181**	**62**	**47**	**2**	**1**
...	...	...	...	83	9	175	72	21	9	2	...
...	...	...	...	107	15	181	117	42	43	...	...
...	...	...	...	**190**	**24**	**356**	**189**	**63**	**52**	**2**	...
1,840	**1,772**	...	...	**18,456**	**10,748**	**13,114**	**1,950**	**375**	**230**	**72**	**36**
15	8	...	...	128	28	133	22	3	3	...	...
3	12	...	...	60	27	42	18	2	5	5	8
...	...	...	...	57	20	45	2	...	...	...	...
...	...	...	...	81	47	56	7	...	...	...	...
...	...	...	...	160	88	142	7	3	...	...	...
...	...	...	...	7	5	5	1	...	...	...	...
...	...	...	...	5	4	2	...	...	...	...	...
...	...	...	...	75	40	50	2	1	...	...	...

Location Code Number	Name of Town		A–III		A–IV		A–V	
			M	F	M	F	M	F
1	2		21	22	23	24	25	26
76	Pudukottai (M)—(*concld.*)							
	Locality 15	E. B. 75 ...	2	...	...	2	49	...
	16	76 ...	9	1	1	...	39	1
		77-A ...	2	...	...	...	21	...
		Total ...	**11**	**1**	**1**	...	**60**	**1**
	Locality 17	E. B. 77-B ...	3	...	...	...	3	...
		78 ...	3	3	1	...	45	...
		79 ...	9	6	...	1	39	1
		Total ...	**15**	**9**	**1**	**1**	**87**	**1**
	Locality 18	E. B. 80 ...	...	...	72	53	24	11
		81 ...	1	...	58	37	13	...
		82 ...	...	...	92	2	5	5
		83 ...	1	2	19	27	27	1
		84 ...	3	...	...	...	26	4
		Total ...	**5**	**2**	**241**	**119**	**95**	**21**
	Locality 19	E. B. 85-B ...	2	...	8	...	33	...
		86 ...	1	...	...	...	73	1
		89 ...	...	...	...	...	17	1
		90 ...	4	...	...	2	19	8
		91 ...	2	...	1	1	55	37
		92 ...	4	1	...	1	32	1
		Total ...	**13**	**1**	**9**	**4**	**229**	**48**
	Locality 20	E. B. 87 ...	4	...	...	...	14	...
		88 ...	4	...	...	...	18	...
		... ...	**8**	...	...	...	**32**	...
		Town Total	**216**	**49**	**347**	**154**	**3,193**	**157**
94	Alangudi (P)—(*contd.*)							
	Locality 1	E. B. 156 ...	1	4	...	2	74	1
	2	156 ...	...	1	...	...	7	...
	3	160 ...	1	1	1	...	10	...
	4	160 ...	...	...	...	...	16	...
	5	157 ...	1	...	1	...	42	4
	6	160 ...	...	...	...	...	1	...
	7	157 ...	...	...	...	...	...	...
	8	157 ...	...	...	...	...	17	...

DIRECTORY

TALUK—(contd.)

A–VI		A–VII		A–VIII		A–IX		B–X Non-workers	
M	F	M	F	M	F	M	F	M	F
27	28	29	30	31	32	33	34	35	36
7	...	5	...	11	...	62	19	100	214
7	...	16	3	13	...	31	11	103	182
9	...	3	1	10	...	23	4	57	140
16	...	**19**	**4**	**23**	...	**54**	**15**	**160**	**322**
3	...	6	...	13	...	14	5	30	63
8	2	11	4	28	...	55	19	131	269
7	4	15	2	70	...	56	40	261	280
18	**6**	**32**	**6**	**111**	...	**125**	**64**	**422**	**612**
1	...	33	1	1	...	47	7	121	199
...	...	31	2	4	1	15	2	115	191
1	...	6	3	2	...	1	...	57	149
1	1	41	3	6	...	5	5	106	190
...	2	43	...	7	...	20	1	113	227
3	**3**	**154**	**9**	**20**	**1**	**88**	**15**	**512**	**956**
3	...	28	3	8	...	34	8	112	210
1	...	15	2	8	...	55	4	172	325
4	...	17	...	13	...	62	3	172	285
22	8	19	...	9	...	63	17	135	262
4	3	10	...	5	...	75	25	157	236
4	...	11	...	5	...	44	7	117	224
38	**11**	**100**	**5**	**48**	...	**333**	**64**	**865**	**1,542**
6	...	5	...	...	...	123	63	129	223
7	...	3	3	1	...	106	71	122	201
13	...	**8**	**3**	**1**	...	**229**	**134**	**251**	**424**
691	**102**	**2,647**	**138**	**1,415**	**16**	**4,158**	**1,068**	**12,624**	**22,800**
5	2	5	...	5	...	40	10	74	109
3	...	7	2	1	...	17	2	38	74
...	1	14	...	1	...	18	...	31	63
...	...	16	1	2	...	22	6	47	92
5	...	59	...	3	...	28	3	110	253
...	...	3	...	1	...	...	1	5	7
...	...	2	...	...	...	...	...	6	7
...	...	24	...	...	...	8	2	40	101

TOWN

ALANGUDI

Location Code Number	Name of Town	Area in Sq. Miles	Occupied Residential Houses		Total No. of Persons Enumerated		
			No. of Houses	No. of Households	Total	Males	Females
1	2	3	4	5	6	7	8
94	Alangudi (P)—(*contd.*)						
	Locality 9 E. B. 157	...	28	28	141	68	73
	10 156	...	14	14	74	35	39
	11 158	...	5	14	42	24	18
	12 158	...	29	29	143	73	70
	13 158	...	25	25	134	66	68
	14 158	...	7	7	48	20	28
	15 158	...	31	31	123	62	61
	16 158	...	74	76	320	152	168
	17 159	...	35	42	181	98	83
	18 159	...	48	48	238	115	123
	19 159	...	34	34	199	95	104
	20 159	...	43	43	219	105	114
	21 160	...	23	23	75	33	42
	22 159	...	3	3	3	3	...
	23 160	...	97	104	518	291	227
	24 160	...	28	33	170	92	78
	25 161	...	13	14	48	22	26
	26 161	...	105	110	497	259	238
	27 161	...	81	82	402	211	191
	28 158	...	36	38	138	56	82
	Town Total ...	**1·20**	**1,061**	**1,103**	**5,304**	**2,706**	**2,598**

DIRECTORY

TALUK—(contd.)

Scheduled Castes		Scheduled Tribes		Literate and Educated Persons		Total Workers (A-I to A-IX)		A–I		A–II	
M	F	M	F	M	F	M	F	M	F	M	F
9	10	11	12	13	14	15	16	17	18	19	20
...	...	...	...	45	18	43	...	2	...	2	...
4	5	...	...	18	5	24	18	5	6	2	5
...	...	...	...	18	3	14	1	...	...	...	...
...	...	...	...	58	38	31	...	...	...	...	...
...	...	...	...	56	37	24	1	...	...	...	...
...	...	...	...	16	12	9	1	...	...	...	...
...	...	...	...	49	41	28	1	...	...	...	...
...	...	...	...	108	51	80	4	2	...	1	...
...	...	...	...	72	28	54	5	2	...	...	...
...	...	...	...	92	49	56	3	...	...	...	...
...	...	...	...	73	46	57	...	...	...	...	...
...	...	...	...	79	61	59	1	5	...	...	...
..	...	...	...	19	8	15	1	...	...	...	...
...	...	...	...	3	...	3	...	...	...	...	...
...	...	...	...	224	80	180	4	2	...	1	...
...	...	...	...	77	63	46	5	1	...	...	...
12	15	...	...	6	2	12	9	...	2	2	...
13	18	...	...	130	46	148	66	13	1	43	56
178	163	...	...	39	1	129	106	18	7	81	97
...	...	...	...	32	10	38	5	4	...	...	...
225	**221**	...	...	**1,787**	**858**	**1,525**	**290**	**63**	**24**	**137**	**166**

TOWN

TIRUMAYAM

Location Code Number	Name of Town		A-III		A-IV		A-V	
			M	F	M	F	M	F
1	2		21	22	23	24	25	26
94	Alangudi (P)—(*concld.*)							
Locality	9 E. B. 157	...	...	...	...	...	13	...
	10 156	...	1	...	...	...	5	...
	11 158	...	...	...	...	...	...	...
	12 158	...	...	...	...	...	...	...
	13 158	...	...	...	...	...	3	...
	14 158	...	...	...	...	...	3	...
	15 158	...	1	...	...	...	8	1
	16 158	...	...	...	...	...	16	1
	17 159	...	...	...	1	...	10	...
	18 159	...	...	1	...	...	18	...
	19 159	...	...	...	...	...	11	...
	20 159	...	1	...	...	...	10	1
	21 160	...	...	1	...	...	3	...
	22 159	...	...	...	...	...	1	...
	23 160	...	4	...	4	2	38	1
	24 160	...	2	...	...	...	6	1
	25 161	...	...	...	...	...	1	1
	26 161	..	1	...	...	...	26	4
	27 161	...	...	...	...	...	22	...
	28 158	...	...	...	...	...	13	2
	Town Total	...	**13**	**8**	**7**	**4**	**374**	**17**

DIRECTORY

TALUK—(contd.)

A–VI		A–VII		A–VIII		A–IX		B–X Non-workers	
M	F	M	F	M	F	M	F	M	F
27	28	29	30	31	32	33	34	35	36
...	...	14	...	...	...	12	...	25	73
1	...	4	2	3	...	3	5	11	21
...	...	...	...	...	...	14	1	10	17
...	...	1	...	...	...	30	...	42	70
3	...	8	...	5	...	5	1	42	67
...	...	5	...	...	...	1	1	11	27
...	...	10	...	1	...	8	...	34	60
8	1	32	1	6	...	15	1	72	164
...	...	19	...	3	...	19	5	44	78
1	...	32	2	...	...	5	...	59	120
3	...	31	...	2	...	10	...	38	104
3	...	28	...	...	...	12	...	46	113
...	...	4	...	1	...	7	...	18	41
...	...	...	...	...	...	2	...	...	...
2	...	34	...	3	...	92	1	111	223
1	...	15	...	...	...	21	4	46	73
...	...	2	1	1	...	6	5	10	17
13	...	14	1	4	...	34	4	111	172
...	...	4	...	2	...	2	2	82	85
5	...	9	1	3	...	4	2	18	77
53	**4**	**396**	**11**	**47**	**...**	**435**	**56**	**1,181**	**2,308**

10. TIRUMAYAM TALUK

TIRUMAYAM TALUK

TIRUCHIRAPALLI DISTRICT

SCALE

2 0 2 4 6 Miles

Kilometres 2 0 2 4 6

PANCHAYAT UNIONS

A Tirumayam

B Arimalam

C Ponnamaravati

REFERENCE

- District Boundary
- Taluk Boundary
- Panchayat Union Boundary
- Taluk Head Quarters (Underlined thus)
- State Highways
- Other Important Roads
- Railway Line (Metre Gauge)
- River with Stream
- Towns
- Village having Population below 2000
- Village having Population 2000 - 5000
- Village having Population Above 5000

Index Map of Tiruchirapalli Dist.

South Arcot, Salem, Coimbatore, Madurai, Thanjavur, Ramanathapuram, PERAMBALUR, MUSIRI, UDAIYARPALAYAM, KARUR, LALGUDI, TIRUCHIRAPALLI, KULITTALAI, KULATHUR, TIRUMAYAM, ALANGUDI

KULITTALAI TALUK

KULATHUR TALUK

ALANGUDI TALUK

ARANTANGI TALUK
THANJAVUR DISTRICT

TIRUPATTUR TALUK
RAMANATHAPURAM DISTRICT

TIRUVADANAI TALUK
RAMANATHAPURAM DISTRICT

Palaikkurichi, Pudukkottai, Tiruchirapalli Junc., Ponnamaravati, Nerkuppai, Kilasevalyani, TIRUMAYAM, Ramachandrapuram, Alangudi, Arimalam, Pillamangalam, Sivaganga, Aranmanaippatti, Manamadurai Junc., Kanadukathan, Karaikudi Junc., Puduvayal, Tiruthuraipundi Junc., Arantangi, Embal

CENSUS - MADRAS.

78° 30' 78° 40' 78° 50' 79° 0' 10° 20' 10° 10'

Reg. No.238. '64 (Saka Era 1886) Copies 1100

Reproduced from Indentor's Original

Hello, P. Z. P. C. S. O., Madras.

ALPHABETICAL LIST OF VILLAGES

10. TIRUMAYAM TALUK

Sl. No.	Name of Village	Location Code Number	Sl. No.	Name of Village	Location Code Number
1	Adanur (V) ...	109	39	Kannanur I Bit (V) ...	92
2	Adugapatti (V) ...	97	40	Kannanur II Bit (V) ...	98
3	Agavayal (V) ...	128	41	Karaiyur (P) ...	35
4	Agavayal (V) ...	136	42	Karaiyur (V) ...	36
5	Alavayal (V) ...	42	43	Karamangalam (V) ...	130
6	Alavayal (V) ...	87	44	Karamapatti (V) ...	11
7	Allanvayal (V) ...	138	45	Keelakurichipatti (V) ...	58
8	Ammankurichi (V) ...	41	46	Keelapanaiyur (V) ...	122
9	Anikini (V) ...	139	47	Keelattanayam (P) ...	9
10	Aramanaipatti (V) ...	110	48	Konapet (P) ...	108
11	Arasamalai (V) ...	32	49	Konnaiyur (V) ...	50
12	Arasondampatti (V) ...	23	50	Kottaiyur (V) ...	81
13	Arasur (V) ...	149	51	Kottur (V) ...	25
14	Arasur (V) ...	150	52	Kovanur (V) ...	46
15	Arimalam (V) ...	123	53	Kulamangalam (V) ...	27
16	Arimalam (P) ...	124	54	Kulathupatti (V) ...	112
17	Athur (V) ...	66	55	Kulipirai (P) ...	65
18	Ayampatti (V) ...	3	56	Kummangudi (V) ...	19
19	Chittampatti (V) ...	142	57	Kummangudi (V) ...	131
20	Durvasapuram (V) ...	96	58	Kunnathapatti (V) ...	99
21	Embal (P) ...	161	59	Kurichchi (V) ...	143
22	Embal (V) ...	162	60	Kuruvikondampatti (P) ...	95
23	Enanagam (V) ...	153	61	Kurungalur (V) ...	144
24	Enapatti (V) ...	84	62	Lakshmipuram (P) ...	69
25	Gudalur (V) ...	17	63	Lembalakudi (P) ...	70
26	Ichikottai II Bit (V) ...	157	64	Madagam (V) ...	156
27	Ichikottai I Bit (V) ...	160	65	Madhiyani (V) ...	45
28	Idayanvayal (V) ...	141	66	Mallangudi (V) ...	20
29	Idayattur (V) ...	37	67	Manjinipatti (V) ...	104
30	Illanjavur (V) ...	114	68	Maravamadurai (V) ...	38
31	Irumbanadu (V) ...	152	69	Mekkinipatti (V) ...	47
32	Kadambavayal (V) ...	24	70	Melanilai (V) ...	63
33	Kadiapatti (Ramachandrapuram) (P) ...	115	71	Melanilaivayal (V) ...	121
34	Kaikulanvayal ...	135	72	Melappannaiyur (V) ...	29
35	Kalanivoipatti (V) ...	10	73	Melattanayam (V) ...	7
36	Kallampatti (V) ...	40	74	Melivayal (V) ...	126
37	Kandianatham (V) ...	53	75	Melur (V) ...	88
38	Kannankarakudi (V) ...	117	76	Meyyapuram (V) ...	101
			77	Mirattunilai (V) ...	75

Sl. No.	Name of Village	Location Code Number
78	Moolangudi (V) ...	62
79	Mullipatti (V) ...	8
80	Nachandupatti (P) ...	26
81	Nagarapatti (V) ...	39
82	Nallambalsamudram(V) ...	133
83	Nallur (V) ...	15
84	Maruthangudi ...	146
85	Nathupatti (V) ...	51
86	Nedungudi (P) ...	118
87	Neikonam (V) ...	90
88	Neivasal (V) ...	103
89	Neiveli (V) ...	30
90	Nerinjikudi (V) ...	14
91	Oliamangalam (V) ...	1
92	Palakurichi (V) ...	56
93	Pallivasal (V) ...	106
94	Panangudi (V) ...	116
95	Panayapatti (P) ...	28
96	Peraiyur (V) ...	22
97	Perundurai (V) ...	89
98	Perungudi (V) ...	73
99	Pillakudipatti (V) ...	21
100	Pillamangalam (Alagapuri) (P)	102
101	Pilliyavayal (V) ...	134
102	Ponnamaravathy (P) ...	54
103	Ponnamaravathy West (V) ...	55
104	Ponnamaravathy East (V) ...	61
105	Poovampatti (V) ...	74
106	Pudunilaivayal (V) ...	120
107	Pulivalam (V) ...	83
108	Rangiam (P) ...	93
109	Rangiam (V) ...	94
110	Rarapuram (V) ...	18
111	Rayaregunathasamudram (V)...	77
112	Rayavaram (V) ...	79
113	Rayavaram (P) ...	80
114	Rayavaram (V) ...	119
115	Samandanvayal (V) ...	125
116	Samudram (V) ...	127
117	Sathanur (V) ...	33
118	Sathirapatti (V) ...	148
119	Sembudhi (P) ...	49
120	Semmalapatti (V) ...	43
121	Sengirai (V) ...	78
122	Seppavayal ...	155
123	Seranur (V) ...	13
124	Sirathakudi (V) ...	105
125	Sirayampatti (V) ...	76
126	Sithur (V) ...	16
127	Sivalur (V) ...	64
128	Sokkanathapatti (P) ...	82
129	Sundaram (V) ...	48
130	Surapatti (V) ...	5
131	Thalayathivayal (V) ...	132
132	Thanikadu (V) ...	159
133	Thekkattur (V) ...	71
134	Thenur (V) ...	44
135	Thillaivayal (V) ...	154
136	Thirapudungi (V) ...	158
137	Thirukkalambur (P) ...	59
138	Tirumayam (P) ...	85
139	Tirumayam (V) ...	86
140	Thiruvakudi (V) ...	147
141	Thonnakudi (P) ...	145
142	Thulayanur (V) ...	100
143	Thuraiyur (V) ...	129
144	Thuthoor (V) ...	52
145	Unaiyur (V) ...	111
146	Usilampatti (V) ...	4
147	Vadakkapatti (V) ...	6
148	Valakurichchi (V) ...	31
149	Valaramanickam (V) ...	140
150	Valayampatti (V) ...	72
151	Vandampatti (P) ...	60
152	Vanniulandanavayal (V) ...	113
153	Varpet (V) ...	57
154	Velavayal (V) ...	137
155	Vellagudi Ist Bit (V) ...	34
156	Vellagudi IInd Bit (V) ...	12
157	Vellalavayal (V) ...	151
158	Vellayakavandanpatti (V) ...	2
159	Vengalur (V) ...	107
160	Virachilai Ist Bit (V) ...	67
161	Virachilai (P) ...	68
162	Virachilai IInd Bit (V) ...	91

PANCHAYAT UNION

Sl. No.	L. C. No.	Name of Panchayat		Date of formation	Location Code/Units of 1961 Census constituting the Panchayat formed after 31-3-1960		Persons	Males	Females
1	2	3		4	5		6	7	8
					ARIMALAM PANCHAYAT UNION				
					City Panchayats				
1	124	Arimalam (P)	...	...	124	Arimalam	5,164	2,483	2,681
			...	...	76	Sirayampatti	183	81	102
					Village Panchayats				
1	123	Arimalam (Rural)	...	...	...		172	73	99
2	152	Irumbanadu (V)	...	1—10—60	152	Irumbanadu	865	425	440
3	161	Embal (P)	...	...	...		1,269	582	687
4	75	Onangudi (H)	...	10—9—61	75	Portion of Mirattanilai	...	...	...
5	115	Kadiyapatti (P)	...	...	...		3,828	1,770	2,058
6	78	Kadaiyakudi (H)	...	1—9—61	78	A portion of Perungudy	...	...	...
					72	Valayampatty	218	104	114
7	117	Komankaragudi (V)	...	31—12—60	117	Kannankaragudi	490	211	279
8	119	Kallur (H)	...	20—9—61		H/O of Rayavaram	222	97	125
						Rayavaram 79 Part	963	445	518
9	130	Karamangalam (P)	...	...		...			
10	122	Kilapaniyur (V)	...	31—10—60	122	Keelapaniyur	1,193	561	632
11	131	Kummangudi (V)	...	1—10—60	131	Kummangudi	2,193	1,011	1,182
					132	Thalayathivayal	458	231	227
12	144	Kurungalur (V)	...	1—10—60	144	Kurungalur	777	401	376
					153	Enengam	367	180	187
					136	Agavayal	464	230	234
13	135	Kaikulanvoyal (V)	...	31—10—60	135	Kaikulanvayal	506	221	285
					137	Velavayal	278	137	141
					138	Allanvayal	50	29	21
14	127	Samudram (V)	...	1—10—60	127	Samudram	930	389	541
					125	Samathanvayal	105	54	51
					126	Melivayal	113	52	61
					128	Ahavayal	57	22	35

PANCHAYAT UNION

Sl. No.	L. C. No.	Name of Panchayat	Date of formation	Location Code/Units of 1961 Census constituting the Panchayat formed after 31-8-1960		Persons	Males	Females
1	2	3	4	5		6	7	8
		ARIMALAM PANCHAYAT UNION—(*contd.*)						
15	78	**Sengeerai (V)** ...	1—10—61	78	Sengirai	1,991	970	1,021
				77	Rayaregunathasamudram	120	58	62
16	116	**Chettipatti (V)** ...	31—10—60	116	Pannangudi Madupatti Kanapur Anawari	1,404	668	736
17	147	**Thiruvakudi (V)** ...	1—10—60	147	Thiruvakudi	53	27	26
				146	Narunthangudi	24	11	13
				145	Thonnagudi	815	417	398
				151	Vellalavayal	207	98	109
				148	Sathirapatti	24	14	10
				149	Arasur	115	57	58
				150	Arasur	73	34	39
18	129	Thuraiyur (V) ...	1—10—60	129	Thuraiyur	696	343	353
19	71	Thekkattur (V) ...	31—10—60	71	Thekkattur	3,422	1,708	1,714
20	133	Nallambalsamudram (V) ...	1—10—60	133	Nallambalsamudram	797	355	442
21	118	Nedungudi (P) ...	...		...	1,392	614	778
22	120	Pudunilaivayal (V) ...	1—10—60	120	Pudunilaivayal	1,119	540	579
23	134	Pilliavayal (V) ...	1—10—60	134	Pilliavapal	932	453	479
24	73	Perungudi (V) ...	1—9—61	73	Perungudi	3,126	1,511	1,615
		Kadaiyakudi ...	1—9—61		(a portion of Perungudi)			
		Vanniampatti ...	1—9—61	74	Poovampatty	121	61	60
25	156	Madagam (V) ...	1—11—61	156	Madagam	197	101	96
				155	Seppavayal	161	83	78
				157	Ichikottai II Bit	49	23	26
				158	Thirapudungi	89	46	43
				159	Thanikadu	164	85	79
				160	Ichikottai I Bit	356	182	174
				154	Thillaivayal	108	57	51
26	75	Mirattunilai (V) ...	10—9—61	75	Mirattunilai	2,353	1,119	1,234
27	73	Munasandai (H) ...	1—9—61	73	A portion of Perungudi village	...	...	...
28	121	Melanilaivayal (V) ...	1—10—60	121	Melanilaivayal	1,776	827	949
29	119	Royapuram (V) ...	20—9—61		...	2,037	960	1,077
30	80	Royavaram (P) ...	...		...	2,930	1,334	1,596

Sl. No.	L. C. No.	Name of Panchayat	Date of formation	Location Code/Units of 1961 Census constituting the Panchayat formed after 31-3-1960		Persons	Males	Females
1	2	3	4	5		6	7	8
		ARIMALAM PANCHAYAT UNION—(*concld.*)						
31	79	Rayavuram (Part) ...	...	...		...	...	...
32	140	Valaramanickam (V) ...	1—10—60	140	Valaramanickam	1,139	566	573
				143	Kurichi	143	67	76
				141	Idayanvayal	240	111	129
				139	Anikini	93	48	45
				142	Chittampatti	27	13	14
33	162	Visur (H) ...	...	...		673	336	337
		PONNAMARAVATHI PANCHAYAT UNION						
		City Panchayat						
1	54	Ponnamaravathi ...	...	...		9,027	4,161	4,866
		Village Panchayats						
1	41	Ammankurichi (V) ...	1—10—60	41	Ammankurichi	1,170	545	625
2	32	Arasamalai (V) ...	1—10—60	32	Arasamalai	668	300	368
				33	Sathanur	288	129	159
				45	Mathiyani	639	280	359
3	35	Alampatti (H) ...	31—12—60		Portion of Karaiyur	1,839	906	933
4	42	Alavayal (V) ...	1—10—60	42	Alavayal	1,603	763	840
				37	Alavayal	22	12	10
				43	Semmalapatti	241	124	117
5	37	Idaiyathur (V) ...	1—16—60	37	Idayathur	1,269	570	699
6	8	Mullipatti (V) ...	25—4—61	8	Mullipatti	615	288	327
7	4	Usilampatti (V) ...	25—4—61	4	Usilampatti	327	149	178
				5	Surapatti	288	145	143
				3	Ayampatti	314	154	160
				2	Vellayakkavandanpatti	100	54	46
				6	Vadakkipatti	46	25	21
8	57	Enathi (H) ...	25—8—61		A portion of Varpet		See S. No. 38	
9	1	Oliyamangalam (V) ...	25—4—61	1	Oliamangalam	1,866	946	920
10	53	Kandianatham (V) ...	1—10—60	53	Kandianatham	1,033	491	542
11	40	Kallampatti (V) ...	1—10—60	40	Kallampatti	916	448	468

PANCHAYAT UNION

Sl. No.	L. C. No.	Name of Panchayat		Date of formation	Location Code/Units of 1961 Census constituting the Panchayat formed after 31-3-1960		Persons	Males	Females
1	2	3		4	5		6	7	8
					PONNAMARAVATHI PANCHAYAT UNION—(*contd.*)				
12	61	Kattupatti (H)	...	31—12—60	61	A portion of Ponnamaravathi East		See S. No. 39	
13	36	Karaiyur (P)	...	...		...	1,480	671	759
14	9	Keezhattaniyam (P)	...	...		...	1,175	572	603
15	17	Gudalur (V)	...	1—10—60	17	Gudalur	507	231	276
					16	Sithur	296	147	149
16	62	Koppanapatti (H)	...	31—12—60	62	Moolangudi	1,159	482	677
17	50	Konnaiyampatti (H)	...	31—12—60	50	Portion of Konnaiyur	1,862	858	1,004
18	46	Govanur (V)	...	1—10—60	46	Kovanur	685	304	381
					47	Mekkinipatti	146	66	80
19	48	Sundaram (V)	...	1—10—60	48	Sundaram	503	284	269
20	49	Samboothi (P)	...	...		...	1,471	710	761
21	64	Sevalur (V)	...	1—4—60	64	Sivalur	1,585	698	887
22	18	Seranur (V)	...	1—10—60	18	Seranur	332	159	173
					11	Karanapatti	193	92	101
					12	Vellakudy II Bit	151	79	72
					10	Kalanivoipatti	152	68	84
23	59	Tirukalambur (P)	...	...		...	3,449	1,666	1,783
24	52	Thuthur (N)	...	1—10—60	52	Thuthoor	864	410	454
25	55	Thottiyampatti (H)	...	31—12—60		A portion of Ponnamaravathi		See S. No. 36	
26	44	Thenur (V)	...	1—10—60	44	Thenur	876	406	470
					51	Nathupatti	153	78	75
27	39	Nagarapatti (V)	...	1—10—60	39	Nagarapatti	1,341	640	701
28	15	Nallur (V)	...	1—10—60	15	Nallur	1,190	578	612
29	14	Nerunjikudi (V)	...	3—11—60	14	Nerunjikudi	696	318	388
					34	Vellagudi I Bit	228	108	120

PANCHAYAT UNION

Sl. No.	L. C. No.	Name of Panchayat		Date of formation	Location Code/Units of 1961 Census constituting the Panchayat formed after 31-3-1960		Persons	Males	Females
1	2	3		4	5		6	7	8
		PONNAMARAVATHI PANCHAYAT UNION—*(concld.)*							
30	55	Pagavandipatti (V)	...	31—12—60		Part of Ponnamaravathi		See S. No. 36	
31	56	Palakurichi (V)	...	1—10—60	56	Palakurichi	1,552	719	833
32	38	Maravamadurai (V)	...	1—10—60	38	Maravamadurai	3,102	1,494	1,608
33	57	Melasivapuri (H)	...	25—8—61	57	A portion of Varpat		See S. No. 38	
34	7	Melathaniyam (V)	...	25—4—61	7	Melattanayam	1,595	750	845
35	63	Melamelanilai (V)	...	...	63	Melnilai	930	401	529
36	55	Mailapur (H)	...	31—12—60		A portion of Ponnamaravathi West	1,838	881	957
37	57	Varpattu (V)	...	31—12—60	57	Varpet	5,333	2,519	2,814
		Melasivapuri ; Enathi	...	25—8—61	58	Keelakurichipatti	117	60	57
38	31	Valakurichi (V)	...	1—10—60	31	Valakurichi	494	229	265
					30	Neiveli	424	224	200
39	61	Vegupatti (H)	...	31—12—60	61	A portion of Ponnamaravathi East	2,422	1,095	1,327
40	60	Vendanpatti (P)	...	...	...		1,712	729	983

TIRUMAYAM PANCHAYAT UNION

City Panchayat—NIL

Village Panchayats

1	67	Aranginampatti (H/O of Virachilai)	...	31—12—60		Virachilai I Bit	1,469	732	737
2	86	Arasampatti (H/O of Tirumayam Rural)	...	31—12—60		A portion of Tirumayam	1,991	952	1,039
3	109	Adanur (V)	...	1—10—60	109	Adanur	1,308	650	658
					110	Aramanaipatti	566	275	291
4	66	Athur (V)	...	1—10—60	66	Athur	739	361	378
5	114	Ilanjavur (V)	...	1—10—60	114	Illanjavur	709	326	383
6	111	Unaiyur (V)	...	1—10—60	111	Unaiyur	977	481	496
					113	Vannialandavayal	127	60	67
					112	Kulathupatti	440	201	239

Sl. No.	L. C. No.	Name of Panchayat		Date of formation	Location Code/Units of 1961 Census constituting the Panchayat formed after 31-8-1960	Persons	Males	Females
1	2	3		4	5	6	7	8
					TIRUMAÏYAM PANCHAYAT UNION—(*contd.*)			
7	92	Kannanur (V)	...	1—10—60	92 Kannanur I Bit	328	393	435
					96 Durvasapuram	432	219	213
					98 Kannanur II Bit	129	67	62
8	95	Kuruvikondanpatti (P)	...	...	95 Kuruvikondampatti	819	368	451
9	27	Kulamangalam (V)	...	1—10—60	27 Kulamangalam	1,249	582	667
10	65	Kulipirai (P)	...	...	65 Kulipirai	3,028	1,316	1,712
11	25	Kottur (V)	...	1—10—60	25 Kottur	1,479	713	766
					24 Kadambavayal	24	12	12
12	81	Kottaiyur (V)	...	1—10—60	81 Kottaiyur	1,286	583	703
13	108	Konapattu (P)	...	...	108 Konapet	2,583	1,195	1,388
14	148	Sethurapatti (V)	...	...	91 Virachilai II Bit	674	322	352
15	85	Tirumayam (P)	...	...	85 Tirumayam	2,522	1,276	1,246
16	100	Thulayanur (V)	...	1—10—60	100 Thulayanur	2,441	1,183	1,258
					99 Kunnathapatti	69	34	35
					97 Adukapatti	335	161	174
17	26	Nachandupatti (P)	...	...	26 Nachandupatti	1,713	765	948
18	90	Neikonam (V)	...	1—10—60	90 Neikonam	595	269	326
19	103	Neivasal (V)	...	31—10—60	103 Neivasal	1,403	645	758
			...	...	105 Sirathakudi	115	51	64
			...	...	104 Manjinipatti	247	99	148
20	106	Pallivasal (V)	...	1—10—60	106 Pallivasal	705	369	336
					101 Meyyapuram	404	184	220
21	28	Panaiyapatti (P)	...	...	28 Panayapatti	1,606	740	866
22	102	P. Azhagapuri (P)	...	...	Pillamangalam	3,077	1,420	1,657
23	83	Pulivalam (V)	...	1—10—60	83 Pulivalam	562	268	294
					82 Sokkanathapatti	53	26	27
					84 Enapatti	166	78	88
24	22	Peraiyur (V)	...	31—10—61	22 Peraiyur	417	191	226
					20 Mallangudy	259	117	142
					21 Pillakkudipatti	253	130	123
					23 Arasondampatti	204	100	104
25	29	Melapanaiyur (V)	...	1— 4—60	29 Melappannaiyur	1,768	804	964

Sl. No.	L. C. No.	Name of Panchayat	Date of formation	Location Code/Units of 1961 Census constituting the Panchayat formed after 31-3-1960		Persons	Males	Females
1	2	3	4	5		6	7	8
			TIRUMAMAM PANCHAYAT UNION—(*concld.*)					
26	88	Melur (V) ...	1—10—60	88	Melur	1,374	633	741
				89	Perundurai	206	99	107
27	93	Rangiam (P) ...	...	93	Rangiam	2,072	924	1,148
				94	Rangiam (V)	1,239	573	666
28	18	Rarapuram (V) ...	31—10—60	18	Rarapuram	462	232	230
				19	Kummangudi	440	204	236
29	70	Lembalakudi (P) ...	...	70	Lembalakudi	2,255	1,097	1,158
30	68	Veerachilai (P) ...	...	68	Virachilai	1,891	854	1,037
31	69	V. Lakshmipuram (P) ...	...	69	V. Lakshmipuram	265	117	148
32	107	Vengalur (V) ...	1—10—60	107	Vengalur	624	294	330

VILLAGE

TIRUMAYAM

Location Code Number	Name of Village/Panchayat			Area in Sq. Miles	Occupied Residential Houses		Total No. of Persons Enumerated		
					No. of Houses	No. of Households	Total	Males	Females
1	2			3	4	5	6	7	8
1	Oliamangalam (V)	...	P. R. Pw. Tk.	5·23	402	413	1,866	946	920
2	Vellayakavandanpatti (V)	...	R. Pw. Tk.	0·22	16	16	100	54	46
3	Ayampatti (V)	...	R. Pw. Tk.	0·54	64	64	314	154	160
4	Usilampatti (V)	...	P. R. Pw. Tk.	0·84	65	65	327	149	178
5	Surapatti (V)	...	P. R. Pw. Tk.	0·53	62	62	288	145	143
6	Vadakkapatti (V)	...	P. R. Pw. Tk.	0·47	7	7	46	25	21
7	Melattanayam (V)	...	P. R. Pw. Tk.	3·70	340	352	1,595	750	845
8	Mullipatti (V)	...	P. R. Pw. Tk.	0·78	131	131	615	288	327
9	Keelattanayam (P)	...	P. R. Pw. Tk.	3·48	271	276	1,175	572	603
10	Kalanivoipatti (V)	...	R. Pw.	0·53	33	33	152	68	84
11	Karamapatti (V)	...	P. R. Pw. Tk.	0·80	48	48	193	92	101
12	Vellakudi—II Bit (V)	...	P. R. Pw. Tk.	0·54	24	24	151	79	72
13	Seranur (V)	...	P. R. Pw. Tk.	1·21	73	73	332	159	173
14	Nerinjikudi (V)	...	P. R. Pw. Tk.	3·28	173	173	696	313	383
15	Nallur (V)	...	P. M. R. Pw. Tk.	4·12	271	271	1,190	578	612
16	Sithur (V)	...	P. R. Pw.	0·98	71	71	296	147	149
17	Gudalur (V)	...	P. R. Pw. Tk.	1·19	135	135	507	231	276
18	Rarapuram (V)	...	P. R. Pw. Tk.	1.44	112	112	462	232	230
19	Kummangudi (V)	...	P. R. Pw. Tk.	0·50	91	96	440	204	236
20	Mallangudi (V)	...	P. R. Pw.	2·71	55	55	259	117	142
21	Pillakudipatti (V)	...	P. R. Pw. Tk.	0·42	62	62	253	130	123
22	Peraiyur (V)	...	P. R. Pw.	0·80	93	96	417	191	226
23	Arasondampatti (V)	...	R. Pw. Tk.	1·11	49	49	204	100	104
24	Kadambavayal (V)	...	P. R. Pw. Tk.	0·31	5	5	24	12	12
25	Kottur (V)	...	P. M. R. S. Pw. Tk.	...	308	328	1,479	713	766
26	Nachandupatti (P)	...	...	3·49	456	456	1,713	765	948
27	Kulamangalam (V)	...	P. R. Pw. Tk. E.	4·05	293	302	1,249	582	667
28	Panayapatti (P)	...	...	...	345	401	1,606	740	866
29	Melappannaiyur (V)	...	P. M. R. Pw. Tk. Ea. E. Cs.	5·53	410	421	1,768	804	964
30	Neiveli (V)	...	P. R. Pw. Tk.	2·07	80	87	424	224	200
31	Valakurichi (V)	...	P. R. Pw. Tk.	1·36	110	127	494	229	265
32	Arasamalai (V)	...	P. R. Pw. Tk.	3·34	162	170	668	300	368
33	Sathanur (V)	...	P. Pw. Tk.	1·65	66	85	288	129	159
34	Vellagudi—Ist Bit (V)	...	R. Pw. Tk.	0·98	55	56	228	108	120
35	Karaiyur (P)	...	P. R. S. Pw. Tk. Ea. E.	...	393	396	1,839	906	933
36	Karaiyur (V)	...	P. M. Mcw. R. Pw. Tk.	7·58	355	355	1,430	671	759

DIRECTORY

TALUK—(contd.)

Scheduled Castes		Scheduled Tribes		Literate and Educated Persons		Total Workers (A-I to A-IX)		A-I		A-II	
M	F	M	F	M	F	M	F	M	F	M	F
9	10	11	12	13	14	15	16	17	18	19	20
205	224	...	...	289	34	580	542	475	479	38	49
1	...	...	...	16	...	37	38	37	38	...	...
36	34	...	...	31	...	116	135	110	122	5	5
27	27	...	...	51	3	113	130	90	109	18	21
48	53	...	...	49	1	102	85	80	70	1	4
5	2	...	...	14	...	21	12	12	10	9	...
91	111	...	...	346	45	413	262	257	220	14	11
...	...	...	...	29	1	177	161	89	91	6	24
133	144	...	...	203	16	378	283	318	242	26	36
20	27	...	...	8	1	52	45	50	44	2	1
13	12	...	...	33	...	56	68	54	66	...	2
5	...	...	...	33	3	51	43	43	43	8	...
51	56	...	...	45	6	102	107	59	54	...	...
79	103	...	...	112	12	192	206	150	154	8	...
123	142	...	...	210	23	383	233	346	202	11	11
18	18	...	...	15	1	103	91	76	74	6	14
65	97	...	...	102	13	145	138	102	84	17	38
118	112	...	...	48	6	134	146	117	119	...	...
34	29	...	...	67	20	103	118	67	100	1	1
6	8	...	...	36	1	70	70	28	40	3	...
28	25	...	...	22	2	81	72	41	54	5	...
37	42	...	...	61	22	119	107	78	85	7	12
42	31	...	...	41	4	55	65	41	56	...	...
12	12	...	...	4	...	5	6	5	5	...	1
122	127	...	...	212	17	433	432	284	328	7	7
12	9	...	...	569	460	330	83	49	23	1	1
135	138	...	...	200	29	343	323	245	266	8	15
29	38	...	...	434	285	381	113	53	31	7	3
237	325	...	...	311	95	406	325	229	186	76	26
78	68	...	...	40	1	146	141	106	2	25	136
65	88	...	...	71	5	130	150	112	115	5	26
58	137	...	...	140	16	196	278	153	210	4	...
37	...	...	...	67	10	70	30	36	5	4	...
36	38	...	...	34	2	69	43	55	37	5	6
88	94	...	...	140	12	546	439	411	251	6	35
234	161	...	...	367	114	425	113	123	17	66	31

VILLAGE

TIRUMAYAM

Location Code Number	Name of Village/Panchayat	A–III		A–IV		A–V		A–VI	
		M	F	M	F	M	F	M	F
1	2	21	22	23	24	25	26	27	28
1	Oliamangalam (V)	...	...	36	11	1	...	4	...
2	Vellayakavandanpatti (V)	...	...	...	...	...	...	...	...
3	Ayampatti (V)	...	...	...	7	...	...	...	...
4	Usilampatti (V)	...	...	1	...	1	...	1	...
5	Surapatti (V)	...	1	4	...	...	...	2	...
6	Vadakkapatti (V)	...	...	...	...	...	...	...	...
7	Melattanayam (V)	...	...	26	2	6	...	1	...
8	Mullipatti (V)	1	...	...	...	...	...	...	...
9	Keelattanayam (P)	...	...	15	3	1	...	...	...
10	Kalanivoipatti (V)	...	...	...	...	...	...	...	...
11	Karamapatti (V)	...	...	...	...	...	...	...	...
12	Vellakudi II Bit (V)	...	...	...	...	...	...	...	...
13	Seranur (V)	...	...	...	...	...	...	...	...
14	Nerinjikudi (V)	...	...	6	4	2	2	...	...
15	Nallur (V)	...	1	2	...	...	...	1	...
16	Sithur (V)	...	...	8	3	1	...	6	...
17	Gudalur (V)	17	13	...	...	1	...	...	...
18	Rayapuram (V)	...	...	...	...	...	...	...	...
19	Kummangudi (V)	...	...	...	...	5	...	2	...
20	Mallangudi (V)	...	...	14	25	10	...	2	...
21	Pillakudipatti (V)	1	...	7	6	5	...	...	...
22	Peraiyur (V)	...	...	3	2	6	...	...	...
23	Arasondampatti (V)	...	...	...	...	5	...	1	...
24	Kadambavayal (V)	...	...	...	...	...	...	...	...
25	Kottur (V)	9	4	12	16	27	...	...	...
26	Nachandupatti (P)	2	...	22	11	21	4	6	...
27	Kulamangalam (V)	1	...	8	7	13	...	1	2
28	Panayapatti (P)	16	8	6	4	55	7	22	4
29	Melappannaiyur (V)	2	...	6	13	6	4	2	...
30	Neiveli (V)	...	...	9	3	...	...	...	...
31	Valakurichi (V)	1	...	7	4	...	...	...	...
32	Arasamalai (V)	2	...	1	...	2	...	...	...
33	Sathanur (V)	2	...	7	5	10	8	1	...
34	Vellagudi I Bit (V)	...	...	...	...	...	...	1	...
35	Karaiyur (P)	5	...	17	15	5	...	...	...
36	Karaiyur (V)	...	...	9	6	31	...	8	...

DIRECTORY

TALUK—(contd.)

A–VII		A–VIII		A–IX		B–X Non-workers		Name of the Panchayat in which it is now included with date of inclusion with other components if any
M	F	M	F	M	F	M	F	
29	30	31	32	33	34	35	36	37
6	...	1	...	19	3	366	378	...
...	...	...	...	...	...	17	8	Vellayakavandanpatti (P) 25–4–61 merged with L.C. No. 4
...	...	...	...	1	1	38	25	Ayampatti (P) 25–4–61 merged with L.C. No. 4
...	...	...	...	2	...	36	48	Usilampatti (P) 25–4–61 included in L.C. Nos. 2, 3 and 5
1	...	...	...	14	10	43	58	Surapatti (P) 25–4–61 merged with L. C. No. 4
...	...	...	...	...	2	4	9	...
50	1	5	...	54	28	337	583	Melattanayam (P) 25–4–61
5	...	...	...	76	46	111	166	Mullipatti (P) 25–4–61
6	...	...	...	12	2	194	320	...
...	...	...	...	...	...	16	39	Kalanivoipatti (P) 1–10–60 merged with L.C. No. 13
1	...	...	...	1	...	36	33	Karamapatti (P) 1–10–60 merged with L.C. No. 13
...	...	...	...	...	...	28	29	Veliakudi (P) 1–10–60 merged with L.C. No. 13
...	...	...	...	43	53	57	66	Seranur (P) 1–10–60 included in L.C. Nos. 10, 11 and 12
1	...	...	...	25	46	121	177	Nerinjikudi (P) 1–10–60 included in L.C. No. 34
5	1	...	...	18	18	195	379	Nallur (P) 1–10–60
3	...	...	...	3	...	44	58	Sithur (P) 1–10–60 merged with L.C. No. 17
...	...	3	1	5	2	86	138	Gudalur (P) 1–10–60 included in L.C. No. 16
...	...	...	...	17	27	98	84	Rayapuram (P) 31–10–60 included in L. C. No. 19
2	...	...	...	26	17	101	118	Kummangudi (P) 31–10–60 merged with L.C. No. 18
1	...	1	...	11	5	47	72	Mallangudi (P) 31–10–60 merged with L.C. No. 22
2	2	...	...	20	10	49	51	Pillakudipatti (P) 31–10–60 merged with L.C. No. 22
3	1	...	...	22	7	72	119	Peraiyur (P) 31–10–60 included in L.C. Nos. 20, 21 and 23
...	...	...	...	8	9	45	39	Arasondampatti (P) 31–10–60 merged with L.C. No. 22
...	...	...	...	...	...	7	6	Kadambavayal (P) 1–10–60 merged with L. C. No. 25
12	1	4	...	78	76	280	334	Kottur (P) 1–10–60 included in L.C. No. 24
77	...	4	...	148	44	435	865	...
8	1	2	...	57	32	239	344	Kulamangalam (P) 1–10–60
67	5	6	...	149	51	359	753	...
6	1	...	...	79	95	398	639	Melappannaiyur (P) 1–4–60
...	...	...	...	6	...	78	59	Neiveli (P) 1–10–60 merged with L. C. No. 31
...	3	...	...	5	2	99	115	Valakurichi (P) 1-10-60 included in L. C. No. 30
1	1	...	...	33	67	104	90	Arasamalai (P) 1–10–60 included in L.C. Nos. 33 and 45
2	...	...	...	8	12	59	129	Sathanur (P) 1–10–60 merged with L.C. No. 32
1	...	...	...	7	...	39	77	Vellagudi Bit I (P) merged with L.C. No. 14
2	...	...	...	100	138	360	494	...
33	...	3	...	152	59	246	646	...

VILLAGE

TIRUMAYAM

Location Code Number	Name of Village/Panchayat			Area in Sq. Miles	Occupied Residential Houses		Total No. of Persons Enumerated		
					No. of Houses	No. of Households	Total	Males	Females
1	2			3	4	5	6	7	8
37	Idayattur (V)	...	P. R. Pw. Tk.	3·52	268	295	1,269	570	699
38	Maravamadurai (V)	...	P. M. R. Pw. Tk.	7·12	658	659	3,102	1,494	1,608
39	Nagarapatti (V)	...	P. R. Pw. Tk. Cs.	1·75	277	293	1,341	640	701
40	Kallampatti (V)	...	P. R. Pw.	2·14	195	200	916	448	468
41	Ammankurichi (V)	...	P. Rhc. Mcw. R. Pw. Tk. Cs.	4·01	252	280	1,170	545	625
42	Alavayal (V)	...	P. R. Pw. Tk.	1·73	357	366	1,603	763	840
43	Semmalapatti (V)	...	P. R. Pw. Tk.	1·01	53	53	241	124	117
44	Thenur (V)	...	P. R. Pw. Tk. Cs.	2·99	209	209	876	406	470
45	Madhiyani (V)	...	P. R. Pw. Tk.	1·83	135	135	639	280	359
46	Kovanur (V)	...	P. R. Pw. Tk. E.	2·13	182	186	685	304	381
47	Mekkinipatti (V)	...	R. Pw. Tk. Ea. E.	0·82	41	41	146	66	80
48	Sundaram (V)	...	P. R. Pw. Tk. Ea. E.	1·26	129	129	503	234	269
49	Sembudhi (P)	...	P. R. Pw. Tk. Cs.	2·42	326	341	1,471	710	761
50	Konnaiyur (V)	...	P. H. R. Pw. Tk.	1·41	403	457	1,862	858	1,004
51	Nathupatti (V)	...	R. Pw. Tk.	0·66	33	33	153	78	75
52	Thuthoor (V)	...	P. R. Pw. Tk.	2·78	230	230	864	410	454
53	Kandianatham (V)	...	P. L. R. Pw. Tk.	2·66	235	235	1,033	491	542
55	Ponnamaravathy West (V)	...	P. L. D. Rhc. Mp. R. Pw. Tk. Ei. Ea.	4·12	451	453	1,838	881	957
56	Palakurichi (V)	...	P. R. Pw. Tk.	3·93	328	342	1,552	719	833
57	Varpet (V)	...	P. M. C. L. R. Pw. Tk. Cs.	10·26	1,250	1,326	5,333	2,519	2,814
58	Keelakurichipatti (V)	...	R. Pw.	0·16	26	26	117	60	57
59	Thirukkalambur (P)	...	P. M. Mp. R. Pw. Tk. Cs.	7·80	703	744	3,449	1,666	1,783
60	Vandampatti (P)	...	...	2·02	256	405	1,712	729	983
61	Ponnamaravathy East (V)	...	...	5·25	588	609	2,422	1,095	1,327
62	Moolangudi (V)	...	P. M. H. R. Pw. Tk. B.	2·55	234	234	1,159	482	677
63	Melanilai (V)	...	P. R. Pw. Tk. Ei. Ea.	2·38	250	250	930	401	529
64	Sivalur (V)	...	P. R. Pw. Tk.	6·14	421	421	1,585	698	887
65	Kulipirai (P)	...	P. M. D. Rhc. Mcw. Mp. R. S. Pw. Tk. Ea. E. Cs. B.	2·74	758	769	3,028	1,316	1,712
66	Athur (V)	...	P. R. Pw. Tk.	2·69	171	177	739	361	378
67	Virachilai—I Bit (V)	...	P. M. Rhc. Mcw. R. S. Pw. Tk. E. Cs.	...	326	326	1,469	732	737
68	Virachilai (P)	...	P. M. D. Hos. Rhc. Mp. R. Pw. Tk. Ei. E. Cs. B.	7·19	427	443	1,891	854	1,037
69	Lakshmipuram (P)	...	...	...	65	78	265	117	148
70	Lembalakudi (V)	...	P. R. Pw. Tk.	8·15	430	483	2,255	1,097	1,158
71	Thekkattur (V)	...	P. Rly. R. S. Pw. Tk. Cs.	8·35	777	807	3,422	1,708	1,714

DIRECTORY

TALUK—(contd.)

Scheduled Castes		Scheduled Tribes		Literate and Educated Persons		Total Workers (A-I to A-IX)		A-I		A-II	
M	F	M	F	M	F	M	F	M	F	M	F
9	10	11	12	13	14	15	16	17	18	19	20
171	178	...	...	215	50	360	447	300	391	40	51
235	246	...	...	553	57	901	929	669	772	22	11
45	39	...	...	178	33	361	420	279	371	40	44
66	70	...	...	105	16	282	316	231	240	29	51
34	65	...	...	255	29	335	389	264	295	27	28
7	16	...	...	201	48	495	513	397	392	...	...
5	7	...	...	46	5	96	103	96	103	...	...
95	148	...	...	193	41	238	59	197	37	18	22
22	26	...	...	152	9	180	181	153	150	1	...
75	106	...	...	111	13	178	270	136	197	10	21
8	18	...	...	23	5	36	65	17	33	2	...
52	62	...	...	97	9	147	209	106	154	2	12
69	109	...	...	335	81	408	361	286	278	5	8
92	153	...	...	476	143	441	188	198	88	4	...
...	...	...	...	17	2	49	40	46	38	1	...
164	241	...	...	74	4	275	314	147	161	3	...
39	55	...	...	219	17	314	325	217	231	61	66
159	199	...	...	183	12	514	353	334	185	18	17
130	158	...	...	195	8	454	448	308	265	61	78
274	253	...	...	1,027	389	1,488	963	950	616	62	67
43	35	...	...	8	...	44	37	28	21	1	3
159	188	...	...	589	60	1,044	872	775	666	77	50
31	36	...	...	441	358	345	136	85	43	22	24
126	158	...	...	448	225	585	282	261	98	102	93
48	39	...	...	193	214	303	168	117	61	102	80
54	93	...	...	148	13	251	331	224	281	6	...
172	160	...	...	268	32	425	542	247	348	74	142
127	214	...	...	853	543	672	384	211	136	25	91
83	63	...	...	111	3	248	286	176	216	16	2
131	116	...	...	123	3	483	415	275	258	202	156
118	143	5	4	436	186	423	398	141	161	96	151
5	1	...	...	73	42	60	30	25	9	2	5
158	256	...	...	466	73	683	98	550	53	29	7
171	160	...	...	686	163	1,038	741	703	623	49	47

VILLAGE

TIRUMAYAM

Location Code Number	Name of Village/Panchayat	A–III		A–IV		A–V		A–VI	
		M	F	M	F	M	F	M	
1	2	21	22	23	24	25	26	27	28
37	Idayattur (V) ...	...	...	...	2	1	...	...	...
38	Maravamadurai (V) ...	4	...	30	12	30	2	8	...
39	Nagarapatti (V) ...	1	...	...	1	14	1	...	...
40	Kallampatti (V) ...	...	...	10	24	1	...	...	...
41	Ammankurichi (V) ...	4	20	3	15	3	1	2	...
42	Alavayal (V) ...	36	60	4	36	18	...	1	11
43	Semmalapatti (V) ...	...	...	...	...	...	...	...	...
44	Thenur (V) ...	...	...	14	...	...	...	4	...
45	Madhiyani (V) ...	...	...	2	...	...	...	...	...
46	Kovanur (V) ...	9	6	1	1	2	...	...	...
47	Mekkinipatti (V) ...	4	2	1	1	...	...	1	...
48	Sundaram (V) ...	8	4	...	...	7	4	...	...
49	Sembudhi (P) ...	...	1	15	29	14	3	2	...
50	Konnaiyur (V) ...	8	4	4	...	46	...	18	7
51	Nathupatti (V) ...	...	...	...	...	2	...	...	...
52	Thuthoor (V) ...	...	...	3	19	3	...	4	...
53	Kandianatham (V) ...	...	...	15	...	1	1	5	...
55	Ponnamaravathy West (V) ...	4	3	1	1	5	...	21	...
56	Palakurichi (V) ...	4	...	14	5	12	...	4	1
57	Varpet (V) ...	98	60	18	24	53	9	10	...
58	Keelakurichipatti (V) ...	...	...	...	...	...	...	...	...
59	Thirukkalambur (P) ...	20	7	33	31	16	1	1	...
60	Vandampatti (P) ...	6	...	3	3	40	5	11	2
61	Ponnamaravathy East (V) ...	1	1	5	...	30	2	49	4
62	Moolangudi (V) ...	8	...	17	9	3	...	1	...
63	Melanilai (V) ...	...	...	...	...	...	...	...	...
64	Sivalur (V) ...	7	6	43	32	11	...	6	4
65	Kulipirai (P) ...	5	6	13	4	80	8	58	6
66	Athur (V) ...	...	...	21	16	...	...	...	...
67	Virachilai—I Bit (V) ...	...	...	3	...	...	...	...	...
68	Virachilai(P) ...	...	...	48	52	23	1	14	1
69	Lakshmipuram (P) ...	...	...	8	8	2	...	1	1
70	Lembalakudi (V) ...	4	1	13	1	24	...	11	...
71	Thekkattur (V) ...	19	7	9	1	141	23	7	...

DIRECTORY

TALUK—(concld.)

A-VII		A-VIII		A-IX		B-X Non-workers		*Name of the Panchayat i ¤ which it is* now included with date of inclusion with other components if any
M	F	M	F	M	F	M	F	
29	30	31	32	33	34	35	36	37
6	...	...	...	13	3	210	252	Idayattur (P) 1-10-60
34	14	...	...	104	118	593	679	Maravamadurai (P) 1-10-60
13	2	5	...	9	1	279	281	Nagarapatti (P) 1-10-60
2	1	...	...	9	...	166	152	Kallampatti (P) 1-10-60
4	...	...	...	28	30	210	236	...
14	...	3	...	22	14	268	327	Alavayal (P) 1-10-60 included in L.C. Nos. 87 and 43
...	...	...	...	...	...	28	14	Semmalapatti (P) 1-10-60 merged with L.C. No. 42
...	...	3	...	2	...	168	411	Thenur (P) 1-10-60 included in L C. No. 51
2	1	1	...	21	30	100	178	Madhiyani (P) 1-10-60 merged with L.C. No. 32
3	2	...	...	17	43	126	111	Kovanur (P) 1-10-60 included in L.C. No. 47
1	...	...	...	10	29	30	15	Mekkinipatti (P) 1-10-60 merged with L.C. No. 46
4	3	...	...	20	32	87	60	Sundaram (P) 1-10-60
49	1	2	...	35	41	302	400	...
70	10	1	...	92	79	417	816	...
...	...	...	...	...	2	29	35	Nathupatti (P) 1-10-60 merged with L. C. No. 44
2	...	...	...	113	134	135	140	Thuthoor (P) 1-10-60
1	1	...	...	14	26	177	217	Kandianatham (P) 1-10-60
11	...	1	...	119	147	367	604	Ponnamaravathy (P) 31-12-60 Maitapur-a Portion of Ponnamaravathy
8	...	1	...	42	99	265	385	Palakurichi (P) 1-10-60
92	16	3	...	202	171	1,031	1,851	Melsivapuri (P) 25-8-61 A portion of Verpet
...	...	...	...	15	13	16	20	Keelakurichipatti (P) 31-12-60 merged with L. C. No. 57
14	7	...	...	108	110	622	911	...
56	3	19	10	103	46	384	847	...
27	3	2	...	108	81	510	1,045	Ponnamaravathy (P) 31-12-60 Athupatti-a portion of Ponnamaravathy
10	...	1	...	44	18	179	509	Moolangudi (P) 31-12-60
3	...	...	...	18	50	150	198	Melanilai
9	4	2	...	26	6	273	345	Sivalur (P) 1-4-60
84	11	11	...	185	122	644	1,328	...
2	...	...	...	33	52	113	92	Athur (P) 1-10-60
1	...	...	...	2	1	249	322	Virachilai (P) 31-12-60
22	4	3	...	76	28	431	639	...
6	1	1	...	15	6	57	118	...
26	1	2	...	24	35	414	1,060	...
15	3	13	...	82	37	670	973	Thekkattur (P) 31-10-61

VILLAGE

TIRUMAYAM

Location Code Number	Name of Village/Panchayat			Area in Sq. Miles	Occupied Residential Houses		Total No. of Persons Enumerated		
					No. of Houses	No. of Households	Total	Males	Females
1	2			3	4	5	6	7	8
72	Valayampatti (V)	...	P. Pw. Tk. Ea. Cs.	0·83	48	48	218	104	114
73	Perungudi (V)	...	P. R. Pw.	10·87	657	707	3,126	1,511	1,615
74	Poovampatti (V)	...	P. Pw.	2·65	22	31	121	61	60
75	Mirattunilai (V)	...	P. R. Pw.	4·52	463	502	2,353	1,119	1,234
76	Sirayampatti (V)	...	P. R. Pw. Cs.	0·39	39	39	183	81	102
77	Rayaregunathasamudram	(V)	P. R. S. Pw. Tk. Ea. Cs.	0·62	28	28	120	58	62
78	Sengirai (V)	...	P. R. S. Pw.	4·15	462	474	1,991	970	1,021
79	Rayavaram (V)	...	P. M. H. Rhc. Mcw. Mp.	...	51	51	222	97	125
80	Rayavaram (P)	...	...	0·84	510	724	2,930	1,334	1,596
81	Kottaiyur (V)	...	P. L. Pw. Tk.	3·77	273	303	1,286	583	703
82	Sokkanathapatti (P)	...	Pw. Tk.	0·33	16	16	53	26	27
83	Pulivalam (V)	...	P. Pw. Tk.	2·19	126	126	562	268	294
84	Enapatti (V)	...	R. Pw. Tk.	0·52	40	40	166	78	88
86	Tirumayam (V)	...	P. M. T. L. D. Hos. Rhc. Mp. Rly. R. S. Pw. Tk. Ei. Ea. E. Cs. B.	5·91	484	491	1,991	952	1,039
87	Alavayal (V)	...	Pw. Tk.	0·27	4	8	22	12	10
88	Melur (V)	...	P. R. Pw. Tk. Ea. Cs.	3·91	256	305	1,374	633	741
89	Perundurai (V)	...	P. Pw. Tk. Ea.	1·35	45	51	206	99	107
90	Neikonam (V)	...	P. R. Pw. Tk.	2·08	134	151	595	269	326
91	Virachilai II Bit (V)	...	P. R. Pw. Tk.	2·80	128	156	674	322	352
92	Kannanur I Bit (V)	...	P. R. Pw. Tk.	2·99	182	186	828	393	435
93	Rangiam (P)	...	P. M. D. Mp. R. S. Pw. Tk. Ea. E.	...	491	508	2,072	924	1,148
94	Rangiam (V)	...	...	5·77	284	323	1,239	573	666
95	Kuruvikondampatti (P)	...	...	...	138	193	819	368	451
96	Durvasapuram (V)	...	R. Pw. Tk.	1·37	98	98	432	219	213
97	Adugapatti (V)	...	P. Pw. Tk.	0·58	69	69	335	161	174
98	Kannanur II Bit (V)	...	P. R. Pw. Tk.	0·86	25	25	129	67	62
99	Kunnathapatti (V)	...	Pw.	0·41	21	21	69	34	35
100	Thulayanur (V)	...	P. R. Pw. Tk.	8·69	504	514	2,441	1,183	1,258
101	Meyyapuram (V)	...	P. R. Pw. Tk. Ei.	1·25	80	91	404	184	220
103	Neivasal (V)	...	P. R. Pw. Tk.	3·97	310	335	1,403	645	758
104	Manjinipatti (V)	...	P. R. Pw. Tk.	0·46	45	56	247	99	148
105	Sirathakudi (V)	...	P. S. Pw.	0·65	24	24	115	51	64
106	Pallivasal (V)	...	P. M. Pw. Tk. Ei.	0·49	97	124	705	369	336
107	Vengalur (V)	...	P. R. S. Pw. Tk.	0·92	121	138	624	294	330
108	Konapet (P)	...	P. M. H. L. D. Hos. Mcw. Rly. R. Pw. Tk.	2·05	479	636	2,583	1,195	1,388

DIRECTORY

TALUK—(contd.)

Scheduled Castes		Scheduled Tribes		Literate and Educated Persons		Total Workers (A-I to A-IX)		A-I		A-II	
M	F	M	F	M	F	M	F	M	F	M	F
9	10	11	12	13	14	15	16	17	18	19	20
3	4	...	...	36	...	72	65	61	61	...	1
270	295	...	...	667	101	948	767	769	659	84	87
30	27	...	...	27	3	39	25	35	18	2	...
217	210	...	...	504	100	677	533	520	431	43	30
20	28	...	...	49	6	53	25	44	24	1	...
...	...	...	...	24	2	36	8	13	4	...	...
59	82	...	...	299	30	586	268	301	132	22	15
...	...	...	...	19	...	61	13	31	7	3	1
232	227	...	...	847	591	544	126	116	35	1	...
216	222	...	...	212	38	356	249	256	111	2	40
9	4	...	...	...	...	18	22	...	...	...	...
2	12	...	...	48	6	178	200	110	132	...	...
22	14	...	...	23	...	48	53	45	49	...	1
450	467	...	...	315	65	518	287	290	96	54	145
10	6	...	...	9	...	11	7	5	3	...	...
352	362	...	...	155	22	374	409	330	393	14	8
27	28	...	...	18	1	59	71	59	69	...	1
54	57	...	...	53	4	164	200	118	151	29	44
135	130	...	...	85	21	206	211	184	184	17	21
92	118	...	...	107	4	259	81	220	72	8	4
129	92	13	7	524	289	471	269	110	74	47	44
...	...	...	...	180	96	307	237	192	174	12	11
5	4	...	...	248	167	159	73	54	34	1	3
41	37	...	...	50	4	140	117	129	112	5	1
10	...	...	...	36	2	99	110	83	98	...	...
9	17	...	...	11	1	42	30	42	29	...	...
...	...	...	...	4	...	21	19	16	14	...	...
270	212	3	2	317	30	671	680	413	488	38	21
...	...	...	...	118	29	112	53	62	35	3	1
133	131	...	...	236	25	366	334	254	252	14	6
16	16	...	...	33	2	53	82	34	65	5	1
3	3	...	...	16	1	29	21	18	13	3	...
...	...	...	...	256	39	211	64	30	29	...	...
25	22	...	...	128	38	154	103	103	85	1	...
102	92	...	...	750	407	512	369	192	267	9	3

VILLAGE

TIRUMAYAM

Location Code Number	Name of Village/Panchayat	A–III		A–IV		A–V		A–VI	
		M	F	M	F	M	F	M	F
1	2	21	22	23	24	25	26	27	28
72	Valayampatti (V)	...	...	1	...	2	3	...	...
73	Perungudi (V)	10	1	7	6	20	...	...	...
74	Poovampatti (V)	...	...	2	7	...	...	...	...
75	Mirattunilai (V)	17	16	8	13	11	...	...	...
76	Sirayampatti (V)	2	...	...	...	2	...	2	...
77	Rayaregunathasamudram (V)	...	...	1	...	9	1	1	...
78	Sengirai (V)	24	3	3	10	29	2	4	1
79	Rayavaram (V)	1	...	...	...	17	...	2	...
80	Rayavaram (P)	5	3	54	6	57	3	15	...
81	Kottaiyur (V)	1	...	13	51	15	4	9	8
82	Sokkanathapatti (P)	...	...	...	...	...	...	...	...
83	Pulivalam (V)	...	...	4	...	6	...	...	...
84	Enapatti (V)	...	...	...	...	...	1	1	...
86	Tirumayam (V)	...	...	11	11	9	...	16	...
87	Alavayal (V)	...	1	4	3	...	...	...	...
88	Melur (V)	...	...	...	...	2	1	...	...
89	Perundurai (V)	...	...	...	1	...	...	...	...
90	Neikonam (V)	1	1	3	1	2	...	...	...
91	Virachilai II Bit (V)	...	...	...	2	2	2	...	...
92	Kannanur I Bit (V)	1	...	...	...	7	...	1	...
93	Rangiam (P)	22	13	19	28	43	1	17	1
94	Rangiam (V)	1	...	2	2	9	...	...	...
95	Kuruvikondampatti (P)	4	1	13	3	15	...	...	...
96	Durvasapuram (V)	...	...	...	...	...	...	...	...
97	Adugapatti (V)	4	...	...	...	1	...	...	...
98	Kannanur II Bit (V)	...	...	...	...	...	...	...	...
99	Kunnathapatti (V)	...	...	...	...	...	...	...	...
100	Thulayanur (V)	25	8	19	27	15	...	8	4
101	Meyyapuram (V)	6	2	1	...	8	...	1	...
103	Neivasal (V)	...	...	...	...	22	...	4	...
104	Manjinipatti (V)	...	...	...	...	...	...	1	...
105	Sirathakudi (V)	...	...	...	...	2	...	4	...
106	Pallivasal (V)	1	...	14	9	35	1	...	...
107	Vengalur (V)	...	...	...	...	16	...	2	...
108	Konapet (P)	6	1	19	13	40	6	29	...

DIRECTORY

TALUK—(contd.)

A–VII		A–VIII		A–IX		B–X Non-workers		Name of the Panchayat in which it is now included with date of inclusion with other components if any
M	F	M	F	M	F	M	F	
29	30	31	32	33	34	35	36	37
8	...	...	...	...	...	32	49	Valayampatti (P) 1–9–61 merged with L.C. No. 73
16	2	3	...	39	12	563	848	Kadaiyakudi (P) Portion of Perungudi 1–9–61 included in L C.No. 72
...	...	...	...	...	...	22	35	Poovampatti (P) 1–9–61 merged with L.C. No. 73
13	4	...	...	65	39	442	701	Onangudi (P) Portion of Mirattunilai 10—9—61
...	...	...	...	2	1	28	77	Sirayampatti (P) merged with L.C. No. 124
1	...	...	...	11	3	22	54	Rayaregunathasamudram (V) 1–10–61 merged L.C. No. 78
9	...	1	...	193	105	384	753	Sengirai (P) 1–10–61 included in L.C. No. 77
1	...	...	...	6	5	36	112	Rayavuram (P) merged with L.C. No. 119
62	4	11	...	223	75	790	1,470	...
16	3	1	...	43	32	227	454	Kottaiyur (P) 1–10–60
...	...	...	...	18	22	8	5	Sokkanathapatti (P) 1–10–60 merged with L.C. No. 83
...	...	...	...	58	68	90	94	Pulivalam (P) 1–10–60 included in L.C. Nos. 82 and 84
...	...	...	...	2	2	30	35	Enapatti (P) 1–10–60 merged with L.C. No. 83
8	7	14	...	116	28	434	752	Arasampatti (P) 31–12–60 A portion of Tirumayam
1	...	...	...	1	...	1	3	Alavayal (P) 1–10–60 merged with L.C. No. 42
4	...	1	...	23	7	259	332	Melur (P) 1–10–60 included in L.C. No. 89
...	...	...	...	...	...	40	36	Perundurai (P) 1–10–60 merged with L.C. No. 88
4	...	...	...	7	3	105	126	Neikonam (P) 1–10–60
...	2	...	...	3	...	116	141	Virachilai II Bit (P) 31–12–60
1	1	1	...	20	4	134	354	Kannanur (P) 1–10–50 included in L.C. Nos. 96 and 98
59	4	5	...	149	104	453	879	...
4	3	1	...	86	47	266	429	...
23	...	1	...	48	32	209	378	Kuruvikondampatti (P)
1	...	...	...	5	4	79	96	Durvasaparam (P) 1–10–60 merged with L.C. No. 92
...	...	...	...	11	12	62	64	Adugapatti (P) 1–10–60 merged with L.C. No. 100
...	1	...	...	...	...	25	32	Kannanur II Bit (P) 1–10–60 merged with L.C. No. 92
...	...	...	...	5	5	13	16	Kunnathapatti (P) 1–10–60 merged with L.C. No. 100
15	6	2	...	136	126	512	578	Thulayanur (P) 1–10–60 included in L. C. Nos. 97 and 99
5	1	1	...	25	14	72	167	Meyyapuram (P) 1–10–60 merged with L.C. No. 106
7	1	1	...	64	75	279	424	Neivasal (P) 31–10–60 included in L. C. No. 104 and 105
...	...	...	...	13	16	46	66	Manjinipatti (P) 31–10–60 merged with L.C. No. 103
1	...	...	...	1	8	22	43	Sirathakudi (P) 31–10–60 merged with L.C. No. 103
98	3	5	...	28	22	158	272	Pallivasal (P) 1–10–60 included in L.C. No. 101
11	1	1	...	20	17	140	227	Vengalur (P) 1–10–60
45	4	5	...	167	75	683	1,019	...

VILLAGE

TIRUMAYAM

Location Code Number	Name of Village/Panchayat			Area in Sq. Miles	Occupied Residential Houses		Total No. of Persons Enumerated		
					No. of Houses	No. of Households	Total	Males	Females
1	2			3	4	5	6	7	8
109	Adanur (V)	...	P. Pw. Tk.	6·65	281	300	1,303	650	653
110	Aramanaipatti (V)	...	Pw. Tk.	0·61	107	107	566	275	291
111	Unaiyur (V)	...	P. R. Pw. Tk. Vh.	2·63	201	246	977	481	496
112	Kulathupatti (V)	...	P. Pw. Tk.	0·61	98	111	440	201	239
113	Vanniulandanvayal (V)	...	P. R. Pw. Tk. Cs.	1·15	25	27	127	60	67
114	Illanjavur (V)	...	P. R. Pw. Tk.	1·58	149	174	109	326	383
116	Panangudi (V)	...	P. M. H. C. Hos. R. Tel.	5·69	344	354	1,404	668	736
117	Kannankarakudi (V)	...	P. L. Pw. Ei. Cs.	1·38	129	132	490	211	279
118	Nedungudi (P)	...	P. R. Pw. Cs.	3·75	371	380	1,392	614	778
119	Rayavaram (V)	...	...	5·34	509	525	2,037	960	1,077
120	Pudunilaivayal (V)	...	P. L. Mcw. R. Pw. Cs.	3·02	280	282	1,119	540	579
121	Melanilaivayal (V)	...	P. R. Pw.	4·16	383	395	1,776	827	949
122	Keelapanaiyur (V)	...	P. H. R. S. Pw. Cs.	3·58	245	268	1,193	561	632
123	Arimalam (V)	...	...	3·26	35	38	172	73	99
125	Samandanvayal (V)	...	...	0·41	25	25	105	54	51
126	Melivayal (V)	...	...	0·48	17	19	113	52	61
127	Samudram (V)	...	P. Tk.	1·13	220	230	930	389	541
128	Agavayal (V)	...	P. L. Hos. R. Pw. Ei. E. Cs.	1·50	14	14	57	22	35
129	Thuraiyur (V)	...	P. R. Pw. Cs.	2·00	155	155	696	343	353
130	Karamangalam (V)	...	R. Pw. Ei. E. Cs.	2·22	233	261	963	445	518
131	Kummangudi (V)	...	...	3·67	523	523	2,193	1,011	1,182
132	Thalayathivayal (V)	...	P. R. Pw. Cs.	1·71	111	111	458	231	227
133	Nallambalsamudram (V)	...	P. R. Pw. Cs.	1·40	197	215	797	355	442
134	Pilliyavayal (V)	...	P. Mcw. R. Pw.	1·64	220	220	932	453	479
135	Kaikulanvayal (V)	...	R. Pw.	0·50	129	129	506	221	285
136	Agavayal (V)	...	P. D. R. Pw.	1·58	118	118	464	230	234
137	Velavayal (V)	...	R.	0·87	66	66	278	137	141
138	Allanvayal (V)	...	R. Pw.	0·39	12	12	50	29	21
139	Anikini (V)	...	...	0·29	24	24	93	48	45
140	Valaramanickam (V)	...	P. R. Pw. Cs.	3·34	274	277	1,139	566	573
141	Idayanvayal (V)	...	R. Pw.	0·36	60	60	240	111	129
142	Chittampatti (V)	...	R. Pw.	0·35	5	5	27	13	14
143	Kurichchi (V)	...	R. Pw.	1·12	30	30	143	67	76
144	Kurungalur (V)	...	P. R. Pw. Cs.	2·78	171	171	777	401	376
145	Thonnakudi (P)	...	P. Pw. Tk.	3·70	174	200	815	417	398
146	Narunthangudi (V)	...	Tk.	0·38	5	5	24	11	13

DIRECTORY

TALUK—(contd.)

Scheduled Castes		Scheduled Tribes		Literate and Educated Persons		Total Workers (A-I to A-IX)		A-I		A-II	
M	F	M	F	M	F	M	F	M	F	M	F
9	10	11	12	13	14	15	16	17	18	19	20
71	53	...	...	172	27	386	152	196	53	11	...
14	15	...	...	131	6	173	151	126	130	1	...
82	71	...	...	250	66	236	185	195	181	...	...
71	84	...	...	30	8	113	25	93	23	...	...
17	26	...	...	14	...	40	2	34	1	1	...
108	125	...	...	169	74	177	130	113	81	...	...
118	63	...	...	240	47	393	249	144	66	37	35
14	28	...	...	93	18	114	40	86	29	...	...
45	41	...	...	282	73	369	348	267	286	1	2
...	...	...	...	412	82	568	219	484	178	11	9
117	109	...	...	200	31	309	268	226	200	20	24
81	93	...	...	293	36	559	472	368	297	106	151
25	31	...	...	209	23	371	375	346	363	3	4
...	...	...	...	25	3	43	56	33	51	2	...
21	21	...	...	7	...	32	8	29	5	2	2
4	...	...	...	33	4	40	34	34	34	2	...
92	92	...	...	163	30	248	242	185	158	35	67
...	...	...	...	4	...	14	18	12	15	2	3
...	...	...	...	106	...	191	86	181	85	...	...
64	55	...	...	207	91	290	196	184	98	6	9
56	80	...	...	175	11	688	731	623	677	32	39
...	...	...	...	26	3	149	36	83	18	43	1
36	41	...	...	133	7	211	230	163	131	23	93
56	52	...	...	166	12	281	322	238	284	11	13
8	7	...	...	75	26	147	38	85	14	26	10
1	1	...	...	105	34	112	30	77	18	12	3
8	9	...	...	36	...	71	13	52	11	18	2
...	...	...	...	9	...	16	9	14	...	2	4
...	...	...	...	19	1	37	11	23	2	...	...
19	11	1	...	214	27	301	91	221	22	2	...
45	50	...	...	66	3	78	43	30	1	...	...
...	...	...	...	10	...	10	1	8	1	...	...
...	...	...	...	44	5	44	2	37	2	3	...
92	96	...	...	101	7	255	239	222	221	24	15
128	124	...	...	117	11	297	295	296	291	...	...
2	2	...	...	5	...	10	2	10	2	...	...

VILLAGE

TIRUMAYAM

Location Code Number	Name of Village/Panchayat	A–III		A–IV		A–V		A–VI	
		M	F	M	F	M	F	M	F
1	2	21	22	23	24	25	26	27	28
109	Adanur (V)	2	...	1	...	7	...	8	...
110	Aramanaipatti (V)	2	1	2	...	3	...	4	...
111	Unaiyur (V)	1	...	...	...	11	1	15	...
112	Kulathupatti (V)	...	...	...	...	...	...	1	...
113	Vanniulandanvayal (V)	1	...	...	...	1	...	...	...
114	Illanjavur (V)	1	...	...	...	7	2	3	2
116	Panangudi (V)	21	19	...	...	8	...	1	...
117	Kannankarakudi (V)	...	...	...	...	...	...	...	...
118	Nedungudi (P)	3	1	2	1	12	...	4	...
119	Rayavaram (V)	...	...	8	1	3	...	...	...
120	Pudunilaivayal (V)	2	...	5	7	11	1	...	...
121	Melanilaivayal (V)	...	1	17	5	...	...	...	...
122	Keelapanaiyur (V)	2	...	1	...	1	...	...	...
123	Arimalam (V)	...	...	2	...	2	...	...	...
125	Samandanvayal (V)	...	...	...	...	...	...	...	...
126	Melivayal (V)	2	...	...	...	...	...	...	...
127	Samudram (V)	5	...	6	4	1	1	1	...
128	Agavayal (V)	...	...	...	...	...	...	...	...
129	Thuraiyur (V)	1	...	1	1	2	...	...	...
130	Karamangalam (V)	14	2	8	52	10	3	3	...
131	Kummangudi (V)	5	1	4	...	11	2	...	...
132	Thalayathivayal (V)	21	15	...	1	...	...	...	...
133	Nallambalsamudram (V)	3	2	2	...	4	1	1	...
134	Pilliyavayal (V)	...	...	2	6	...	...	...	...
135	Kaikulanvayal (V)	4	...	8	11	3	...	...	...
136	Agavayal (V)	...	...	3	5	1	...	1	...
137	Velavayal (V)	...	...	...	...	...	...	...	...
138	Allanvayal (V)	...	...	...	5	...	...	...	...
139	Anikini (V)	...	...	3	5	...	...	...	...
140	Valaramanickam (V)	...	...	5	4	3	...	5	...
141	Idayanvayal (V)	...	...	1	9	...	1	...	...
142	Chittampatti (V)	...	...	...	...	...	...	...	...
143	Kurichchi (V)	...	...	...	...	...	...	2	...
144	Kurungalur (V)	...	...	2	...	...	...	...	...
145	Thonnakudi (P)	...	...	...	...	1	1	...	...
146	Naruthangudi (V)	...	...	...	...	...	...	...	...

DIRECTORY

TALUK—(contd.)

A–VII		A–VIII		A–IX		B–X Non-workers		Name of the Panchayat in which it is now included with date of inclusion with other components if any
M	F	M	F	M	F	M	F	
29	30	31	32	33	34	35	36	37
2	...	...	...	159	99	264	501	Adanur (P) 1–10–60 included in L.C. No. 110
1	...	...	...	34	20	102	140	Aramanaipatti (P) 1–10–60 merged with L.C. No. 109
2	1	1	...	11	2	245	311	Unaiyur (P) 1–10–60 included in L. C. Nos. 112 and 113
3	...	...	...	16	2	88	214	Kulathupatti (P) 1–10–60 merged with L.C. No. 111
...	...	...	...	3	1	20	65	Vanniulandavayal (P) 1–10–60 merged with L.C. No. 111
2	4	...	...	51	41	149	253	Illanjavur (P) 1–10–60
3	1	...	...	179	128	275	487	Panangudi (P) 31–10–60
...	...	...	...	28	11	97	239	Kannankarakudi (P) 31–12–60
5	2	1	...	74	56	245	430	...
6	2	1	...	55	29	392	858	Rayavuram (P) 20–9–61 Kallur Hamlet of Royavuram
11	4	...	...	34	32	231	311	Pudunilaivayal (P) 1–10–60
1	1	...	1	67	16	268	477	Melanilavayal (P) 1–10–60
2	1	...	...	16	7	190	257	Keelapanaiyur (P) 31–10–60
...	...	...	...	4	5	30	43	...
...	...	...	...	1	1	22	43	Samandanvayal (P) 1–10–60 merged with L.C. No. 127
...	...	...	...	2	...	12	27	Melivayal (P) 1–10–60 merged with L.C. No.127
3	5	1	...	11	7	141	299	Samudram (P) 1–10–60 included in L. C. Nos. 125 and 126
...	...	...	...	...	...	8	17	...
...	...	...	...	6	...	152	267	Thuraiyur (P) 1–10–60
20	3	1	...	44	29	155	322	...
2	...	1	...	10	12	323	451	Kummangudi (P) 1–10–60 included in L.C. No. 132
...	...	...	...	2	1	82	191	Thalayathivayal (P) 1–10–60 merged with L.C. No. 131
7	2	...	...	8	1	144	212	Nallambalsamadram (P) 1–10–60
...	1	...	...	30	18	172	157	Pulivayal (P) 1–10–60
3	1	...	...	18	2	74	247	Kaikulanvayal (P) 31–10–60 included in L.C. Nos. 136, 137 and 138
3	1	...	...	15	3	118	204	Agavayal (P) 31–10–60 merged with L.C. No. 135
...	...	...	...	1	...	66	128	Velavayal (P) 31–10–60 merged with L.C. No. 135
...	...	...	...	...	...	13	12	Allanvayal (P) 31–10–60 merged with L. C. No. 135
...	...	...	...	11	4	11	34	Anikini (P) 1–10–60 merged with L.C. No. 140
8	10	8	...	49	55	265	482	Valaramanickam (P) 1–10–60 included in L.C. Nos. 139, 141 to 143
...	...	1	...	46	32	33	86	Idayanvayal (P) 1–10–60 merged with L.C. No. 140
...	...	...	...	2	...	3	13	Chittampatti (P) 1–10–60 merged with L.C No 140
...	...	...	...	2	...	23	74	Kurichchi (P) 1–10–60 merged with L.C. No. 140
2	3	1	...	4	...	146	137	Kurungalur (P) 1–10–60 included in L.C. No. 153
...	...	...	...	...	3	120	103	Thonnakudi (P) 1–10–60 merged with L.C. No. 147
...	...	...	...	...	...	1	11	Naruthangudi (P) 1–10–60 merged with L.C. No. 147

VILLAGE

TIRUMAYAM

Location Code Number	Name of Village/Panchayat			Area in Sq. Miles	Occupied Residential Houses		Total No. of Persons Enumerated		
					No. of Houses	No. of Households	Total	Males	Females
1	2			3	4	5	6	7	8
147	Thiruvakudi (V)	...	R. Tk.	0·26	9	9	53	27	26
148	Sathirapatti (V)	...	Tk.	0·33	4	4	24	14	10
149	Arasur (V)	...	Pw.	0·38	20	20	115	57	58
150	Arasur (V)	...	Pw. Tk.	0·48	15	15	73	34	39
151	Vellalavayal (V)	...	Tk.	0·97	40	40	207	98	109
152	Irumbanadu (V)	...	P. R. Cs.	3·64	190	191	865	425	440
153	Enanagam (V)	...	P. L. Hos. Pw. R. Riv.	1·25	79	84	367	180	187
154	Thillaivayal (V)	...	...	0·48	20	20	108	57	51
155	Seppavayal (V)	...	Pw.	0·90	32	32	161	83	78
156	Madagam (V)	...	P. R. Pw. Cs.	0·92	49	49	197	101	96
157	Ichikottai II Bit (V)	...	Tk.	0·30	14	14	49	23	26
158	Thirapudungi (V)	...	...	0·84	27	27	89	46	43
159	Thanikadu (V)	...	...	1·20	24	24	164	85	79
160	Ichikottai I Bit (V)	...	P. M. Pw.	1·21	96	100	356	182	174
161	Embal (P)	...	P. M. R. Pw.	4·02	284	347	1,269	582	687
162	Embal (V)	...	P. M. H. D. Hos. Mcw. R. Pw. Ei. E. Cs.	0·26	165	167	673	336	337
			Total	**350·88**	**30,892**	**32,852**	**139,041**	**65,482**	**73,559**

DIRECTORY

TALUK—(contd.)

Scheduled Castes		Scheduled Tribes		Literate and Educated Persons		Total Workers (A-I to A-IX)		A–I		A–II	
M	F	M	F	M	F	M	F	M	F	M	F
9	10	11	12	13	14	15	16	17	18	19	20
2	...	...	...	14	...	19	5	19	5	...	...
2	...	...	...	7	...	10	3	8	3	2	...
13	22	...	...	12	...	35	12	32	7	3	5
5	3	...	...	10	2	26	1	24	1	2	...
36	33	...	...	14	1	71	21	68	21	3	...
92	94	...	...	132	16	255	175	204	162	44	6
...	...	...	...	52	4	125	17	86	13	38	1
6	6	...	...	12	...	38	38	33	37	3	...
33	38	...	...	34	6	55	55	49	51	4	2
39	36	...	...	38	...	80	71	72	68	3	2
4	7	...	...	8	1	16	18	14	16	...	...
11	8	...	...	23	...	34	32	31	32	3	...
35	32	...	...	19	...	59	60	40	49	11	3
67	60	...	...	85	2	140	136	133	121	4	10
109	98	4	6	360	172	348	188	139	140	33	18
129	138	...	...	54	6	255	263	239	255	3	7
10,380	**11,217**	**26**	**19**	**25,567**	**7,246**	**38,712**	**29,871**	**25,678**	**21,413**	**2,618**	**2,872**

VILLAGE

TIRUMAYAM

Location Code Number	Name of Village/Panchayat	A–III		A–IV		A–V		A–VI	
		M	F	M	F	M	F	M	F
1	2	21	22	23	24	25	26	27	28
147	Thiruvakudi (V) ...	...	...	...	...	...	...	...	...
148	Sathirapatti (V) ...	...	...	...	...	...	...	...	...
149	Arasur (V) ...	...	...	...	...	...	...	...	...
150	Arasur (V) ...	...	...	...	...	...	...	...	...
151	Vellalavayal (V) ...	...	...	...	...	...	...	...	...
152	Irumbanadu (V) ...	...	...	2	...	...	...	...	...
153	Enanagam (V) ...	...	...	1	3	...	...	...	...
154	Thillaivayal (V) ...	...	...	...	1	...	...	2	...
155	Seppavayal (V) ...	...	...	...	...	...	1	...	...
156	Madagam (V) ...	...	...	...	...	3	...	...	...
157	Ichikottai II Bit (V) ...	...	...	...	...	...	...	...	...
158	Thirapudungi (V) ...	...	...	...	...	...	...	...	...
159	Thanikadu (V) ...	...	...	7	8	...	...	...	...
160	Ichikottai I Bit (V) ...	...	4	...	...	1	...	...	...
161	Embal (P) ...	7	2	22	5	14	2	4	...
162	Embal (V) ...	5	...	...	...	1	...	...	...
	Total ...	**542**	**313**	**890**	**801**	**1,313**	**127**	**472**	**59**

DIRECTORY

TALUK—(contd.)

A–VII		A–VIII		A–IX		B–X Non-workers		Name of the Panchayat in which it is now included with date of inclusion with other components if any
M	F	M	F	M	F	M	F	
29	30	31	32	33	34	35	36	37
...	...	...	...	...	...	8	21	Thiruvakudi (P) 1–10–60 included with L.C. Nos. 145, 146, 148 to 150
...	...	...	...	...	...	4	7	Sathirapatti (P) 1–10–60 merged with L.C. No. 147
...	...	...	...	...	...	22	46	Arasur (P) 1–10–60 merged with L.C. No. 147
...	...	...	...	...	...	8	38	Arasur (P) merged with L.C. No. 147
...	...	...	...	...	...	27	88	...
1	...	...	...	4	7	170	265	Irumbanadu (P) 1–10–60
...	...	...	...	...	...	55	170	Enanagam (P) 1–10–60 merged with L.C. No. 144
...	...	...	...	...	...	19	13	Thillaivayal (P) 1–11–60 merged with L.C. No. 156
...	1	...	...	2	...	28	23	Seppavayal (P) 1–11–60 merged with L.C. No. 156
1	...	...	...	1	1	21	25	Madagam (P) 1–11–61 included in L.C. Nos. 154, 155, 157 to 160
1	...	...	...	1	2	7	8	Achikottai (P) 1–11–61 merged with L.C. No. 156
...	...	...	...	...	...	12	11	Thirapudungi (P) 1–11–61 merged with L.C. No. 156
...	...	...	...	1	...	26	19	Thanikadu (P) 1–11–61 merged with L.C. No. 156
1	1	...	...	1	...	42	38	...
59	5	...	...	70	16	234	499	...
...	...	2	...	5	1	81	74	...
1,448	**201**	**175**	**12**	**5,576**	**4,073**	**26,770**	**43,688**	

TOWN

TIRUMAYAM

Location Code Number	Name of Town			Area in Sq. Miles	Occupied Residential Houses		Total No. of Persons Enumerated		
					No. of Houses	No. of Households	Total	Males	Females
1	2			3	4	5	6	7	8
54	Ponnamaravathi (P)	...	P. M. H. L. D. Hos. Rhc. Mp. R. Pt. Tel. S. Pw. Tk. Ei. Ea. E. Cs. B.						
Locality 1	E. B. 64	...	...	...	121	124	441	196	245
2	65	...	...	...	146	148	539	248	291
3	66	...	...	...	129	145	611	322	289
4	67-A	...	...	...	62	94	345	163	182
5	67-B	...	...	...	31	48	223	92	131
6	68-A	...	...	...	55	89	347	140	207
7	68-B	...	...	...	103	165	647	307	340
8	69-A	...	...	...	54	64	236	106	130
9	67-B	...	...	...	92	150	530	243	287
10	70-A	...	...	...	81	98	356	151	205
11	70-B	...	...	...	72	120	399	167	232
12	71-A	...	...	...	133	155	568	263	305
13	71-B	...	...	...	156	159	608	299	309
14	72-A	...	...	...	74	76	300	141	159
15	72-B	...	...	...	155	156	597	282	315
16	73-A	...	...	...	91	134	549	250	299
17	73-B	...	...	...	69	96	473	217	256
18	74	...	...	...	130	186	752	333	419
19	75	...	...	...	105	129	506	241	265
			Town Total ...	**5·25**	**1,859**	**2,336**	**9,027**	**4,161**	**4,866**
85	Tirumayam (P)	...	P. M. H. T. C. Hos. Rhc. Mcw. Mp. Rly. R. Pt. Tel. S. Pw. Tk. Ei. Ea. E. Cs.						
Locality 1	E. B. 144-A	...	...	...	63	75	361	197	164
2	144-B	...	...	...	67	100	393	191	202
3	145-A	...	...	...	103	105	423	226	197
4	145-B	...	...	...	49	61	290	136	154
5	146-A	...	...	...	81	87	379	195	184
6	146-B	...	...	...	48	50	429	209	220
7	146-C	...	...	...	72	81	247	122	125
			Town Total ...	**5·91**	**483**	**559**	**2,522**	**1,276**	**1,246**
102	Pillamangalam (P)	...	P. M. H. T. L. Hos. Rhc. Mp. Rly. R. Pt. S. Pw. Tk. Ei. Ea. E. Cs.						
Locality 1	E. B. 168	...	...	...	103	163	658	293	365
2	169	...	...	...	109	196	756	313	443

DIRECTORY

TALUK—(contd.)

Scheduled Castes		Scheduled Tribes		Literate and Educated Persons		Total Workers (A-I to A-IX)		A–I		A–II	
M	F	M	F	M	F	M	F	M	F	M	F
9	10	11	12	13	14	15	16	17	18	19	20
...	...	...	...	244	109	105	16	5	2	1	1
...	...	...	...	168	89	126	16	13	5	...	...
18	15	...	...	118	110	178	28	3	1	...	...
...	...	...	...	79	63	71	10	11	...	...	...
...	...	...	...	72	69	30	2	3	...	...	...
...	...	...	...	99	106	48	7	1	...	...	...
...	...	...	...	214	164	136	27	5	1	1	...
...	...	...	...	59	41	53	12	4	...	...	...
19	19	...	...	161	104	125	19	12	2	...	...
...	...	...	...	99	82	47	7	5	...	...	...
...	...	...	...	116	99	56	10	...	...	...	...
...	...	...	...	182	130	131	92	8	3	...	...
...	...	...	...	156	68	175	20	8	...	...	...
2	4	...	...	96	36	76	20	14	13	1	...
45	49	...	...	136	42	170	57	24	29	4	...
...	...	...	...	161	97	128	38	14	2	6	1
...	...	...	...	163	132	102	14	22	2	...	1
9	9	...	...	235	147	165	78	36	37	1	5
79	89	...	...	114	59	138	54	26	3	...	...
172	**185**	...	...	**2,672**	**1,747**	**2,060**	**527**	**214**	**108**	**14**	**8**
...	...	...	...	150	113	81	12	1	...	...	...
...	...	...	...	157	121	93	13	4	1	...	...
33	10	...	...	135	37	115	19	13	1	3	...
6	2	...	...	106	50	74	1	1	...	2	...
2	...	...	...	141	42	97	48	14	30	5	6
...	...	...	...	147	67	101	3	4	...	...	...
...	...	...	...	93	34	58	15	4	3	...	...
41	**12**	...	...	**929**	**464**	**619**	**111**	41	35	10	**6**
1	1	...	...	223	195	134	58	18	1	...	...
5	4	...	...	214	196	113	17	21	...	1	...

TOWN
TIRUMAYAM

Location Code Number	Name of Town		A–III		A–IV		A–V	
			M	F	M	F	M	F
1	2		21	22	23	24	25	26
54	Ponnamaravathi—(*concld.*)							
Locality 1	E. B. 64	...	...	...	6	5	16	...
2	65	...	...	...	4	2	17	2
3	66	...	...	...	7	4	15	2
4	67-A	...	...	...	1	...	7	...
5	67-B	...	...	...	...	...	9	...
6	68-A	...	...	...	...	...	8	1
7	68-B	...	3	...	3	...	29	...
8	69-A	...	...	...	3	2	5	...
9	67-B	...	2	...	2	1	37	...
10	70-A	...	...	...	...	...	13	...
11	70-B	...	2	...	2	1	14	...
12	71-A	...	...	...	6	56	36	10
13	71-B	...	...	...	...	...	27	...
14	72-A	...	...	1	...	...	21	...
15	72-B	...	2	...	...	...	55	2
16	73-A	...	...	1	4	...	17	...
17	73-B	...	1	...	...	2	16	...
18	74	...	2	...	15	7	51	5
19	75	...	2	...	5	...	26	...
	Town Total	...	**14**	**2**	**58**	**80**	**419**	**22**
85	Tirumayam—(*concld.*)							
Locality 1	E. B. 144-A	...	2	1	...	...	3	1
2	144-B	...	2	...	1	2	5	3
3	145-A	...	...	1	8	5	8	...
4	145-B	...	1	...	1	...	8	...
5	146-A	...	2	...	...	...	15	...
6	146-B	...	5	...	...	...	16	...
7	146-C	...	4	...	...	...	19	1
	Town Total	...	**16**	**2**	**10**	**7**	**74**	**5**
102	Pillamangalam—(*contd.*)							
Locality 1	E. B. 168	...	1	1	11	31	21	3
2	169	...	...	3	7	7	41	2

DIRECTORY

TALUK—(contd.)

A–VI		A–VII		A–VIII		A–IX		B–X Non-workers	
M	F	M	F	M	F	M	F	M	F
27	28	29	30	31	32	33	34	35	36
4	...	21	4	7	...	45	4	91	229
7	...	27	...	3	...	55	7	122	275
6	...	44	3	7	...	96	18	144	261
2	...	13	2	...	...	37	8	92	172
...	...	13	1	...	...	5	1	62	129
...	...	14	...	...	...	25	6	92	200
4	...	30	3	1	...	60	23	171	313
...	...	12	...	1	...	28	10	53	118
6	..	12	...	2	...	52	16	118	268
...	...	9	...	2	...	18	7	104	198
...	...	11	...	1	...	26	9	111	222
3	...	31	2	3	...	44	21	132	213
4	...	45	4	1	...	90	16	124	289
2	...	25	2	1	...	12	4	65	139
4	...	37	2	1	...	43	24	112	258
23	25	25	...	1	...	38	9	122	261
2	...	30	...	...	...	31	9	115	242
9	1	25	4	...	...	26	19	168	341
...	1	39	...	1	...	39	50	103	211
76	**27**	**463**	**27**	**32**	**...**	**770**	**261**	**2,101**	**4,339**
6	...	9	1	4	...	56	9	116	152
5	...	6	1	3	...	67	6	98	189
18	1	16	2	1	...	48	9	111	178
2	1	10	...	4	...	45	...	62	153
2	...	29	4	4	...	26	8	98	136
2	...	47	1	12	...	15	2	108	217
...	...	17	8	4	...	10	3	64	110
35	**2**	**134**	**17**	**32**	**...**	**267**	**37**	**657**	**1,135**
2	...	35	7	3	...	43	15	159	307
6	...	12	...	1	...	24	5	200	426

TOWN

TIRUMAYAM

Location Code Number	Name of Town			Area in Sq. Miles	Occupied Residential Houses		Total No. of Persons Enumerated		
					No. of Houses	No. of Households	Total	Males	Females
1	2			3	4	5	6	7	8
102	Pillamangalam (P)—(*contd.*)								
	Locality 3	E. B. 170-A ...	...	...	169	209	704	332	372
	4	170-B ...	...	...	77	67	438	216	222
	5	171 ...	...	...	132	138	521	266	255
			Town Total ...	**1·61**	**590**	**773**	**3,077**	**1,420**	**1,657**
115	Kadiapatti (P) (Ramachandrapuram)								
	Locality 1	E. B. 185-A ...	...	...	51	79	274	129	145
	2	185-B ...	...	...	75	98	360	170	190
	3	186 ...	...	...	76	133	575	266	309
	4	187-A ...	...	...	42	47	147	65	82
	5	187-B ...	...	...	85	91	458	216	242
	6	188 ...	...	...	104	108	427	211	216
	7	189 ...	...	...	79	111	389	175	214
	8	190 ...	...	...	69	72	248	103	145
	9	191-A ...	...	...	92	108	280	127	153
	10	191-B ...	...	...	33	24	229	106	123
	11	192 ...	...	...	86	109	441	202	239
			Town Total	**5·69**	**792**	**980**	**3,828**	**1,770**	**2,058**
124	Arimalam (P)	...	P. M. H. C. L. D. Hos. Mcw. Rhc. Mp. R. Pt. Tel. Pw. Ei. Ea. E. Cs.						
	Locality 1	E. B. 209 ...	...	...	103	110	500	249	251
	2	210-A ...	...	...	92	94	333	157	176
	3	210-B ...	...	...	123	142	499	232	267
	4	211 ...	...	...	91	177	629	277	352
	5	212-A ...	...	...	72	74	332	161	171
	6	212-B ...	...	...	59	61	272	147	125
	7	213-A ...	...	...	77	121	438	210	228
	8	213-B ...	...	...	62	75	357	180	177
	9	214-A ...	...	...	82	93	268	130	138
	10	214-B ...	...	...	83	119	556	270	286
	11	215 ...	...	...	115	135	556	251	305
	12	216 ...	...	...	86	92	424	219	205
			Town Total	**3·26**	**1,050**	**1,293**	**5,164**	**2,483**	**2,681**

DIRECTORY

TALUK—(contd.)

Scheduled Castes		Scheduled Tribes		Literate and Educated Persons		Total Workers (A-I to A-IX)		A–I		A–II	
M	F	M	F	M	F	M	F	M	F	M	F
9	10	11	12	13	14	15	16	17	18	19	20
3	3	3	5	225	118	168	10	8	...	2	...
44	44	...	...	75	13	139	4	71	...	...	...
...	...	...	...	140	43	128	30	50	14	4	...
53	**52**	**3**	**5**	**877**	**565**	**682**	**119**	**168**	**15**	**7**	...
...	...	...	...	92	72	54	23	5	1	1	...
4	...	...	...	125	95	58	16	12	9	3	...
...	...	...	...	182	116	103	54	15	1	1	...
3	...	...	...	28	16	36	24	15	12	9	6
112	106	...	...	97	27	132	97	81	82	3	4
150	142	...	...	46	22	136	11	99	5	...	...
...	...	...	...	106	75	86	16	8	...	...	...
...	...	...	...	63	38	60	14	28	6	4	...
...	...	...	...	96	64	69	14	3	...	...	...
3	2	...	...	86	60	54	9	9	...	...	...
...	...	...	...	105	74	111	11	12	...	...	...
272	**250**	...	...	**1,027**	**659**	**899**	**289**	**287**	**116**	**21**	**10**
9	12	...	...	122	36	140	69	70	55	...	1
...	...	...	...	39	4	84	50	22	21	1	...
...	...	...	...	168	102	96	51	25	11	1	...
...	...	...	...	162	112	135	36	24	...	...	...
...	...	...	...	120	80	68	18	5	2	...	...
143	122	...	...	32	...	99	92	79	74	...	...
...	...	...	...	124	68	87	43	3	1	9	1
...	...	...	...	59	14	85	8	21	2	33	...
...	...	...	...	77	32	66	29	12	3	3	1
...	...	...	...	89	33	140	43	39	8	...	...
...	2	...	...	141	92	99	83	24	39	8	13
5	5	...	...	61	16	132	100	66	66	11	21
157	**141**	...	...	**1,194**	**589**	**1,231**	**622**	**390**	**282**	**63**	**37**

TOWN

TIRUMAYAM

Location Code Number	Name of Town		A–III		A–IV		A–V	
			M	F	M	F	M	F
1	2		21	22	23	24	25	26
102	Pillamangalam (P)—(*concld.*)							
	3	170-A ...	2	...	15	4	30	...
	4	170-B ...	...	...	4	...	5	...
	5	171 ...	1	3	3	...	12	...
		Town Total ...	**4**	**7**	**40**	**42**	**109**	**5**
115	Kadiapatti (Ramachandrapuram) (P)—(*concld.*)							
	Locality 1	E. B. 185-A ...	...	...	24	20	4	...
	2	185-B ...	...	...	4	...	5	...
	3	186 ...	...	...	47	50	6	...
	4	187-A ...	...	...	...	...	4	1
	5	187-B ...	1	...	3	2	10	...
	6	188 ...	...	...	...	...	4	...
	7	189 ...	...	...	4	4	16	...
	8	190 ...	...	...	...	...	...	...
	9	191-A ...	...	...	2	7	22	...
	10	191-B ...	...	...	1	...	15	3
	11	192 ...	...	...	...	...	23	2
		Town Total ...	**1**	...	**85**	**83**	**109**	**6**
124	Arimalam (P)—(*concld.*)							
	Locality 1	E. B. 209 ...	1	...	...	...	17	2
	2	210-A ...	...	...	...	...	4	...
	3	210-B ...	4	...	...	4	20	9
	4	211 ...	3	2	4	10	37	9
	5	212-A ...	1	...	3	2	9	7
	6	212-B ...	5	4	...	...	1	2
	7	213-A ...	2	2	13	12	22	14
	8	213-B ...	...	...	3	5	7	...
	9	214-A ...	...	...	2	2	6	...
	10	214-B ...	...	...	9	8	9	...
	11	215 ...	1	1	4	17	18	2
	12	216 ...	3	...	20	9	9	1
		Town Total ...	**20**	**9**	**58**	**69**	**159**	**46**

DIRECTORY

TALUK—(concld.)

A–VI		A–VII		A–VIII		A–IX		B–X Non-workers	
M	F	M	F	M	F	M	F	M	F
27	28	29	30	31	32	33	34	35	36
12	...	27	...	3	...	69	6	164	362
...	...	3	...	3	...	53	4	77	218
1	...	8	...	6	...	43	13	138	225
21	...	**85**	**7**	**16**	...	**232**	**43**	**738**	**1,538**
...	...	3	...	1	...	16	2	75	122
...	...	5	...	1	...	28	7	112	174
1	...	18	...	2	...	13	3	163	255
...	...	...	1	...	...	8	4	29	58
2	...	3	...	...	...	29	9	84	145
1	...	5	1	...	...	27	5	75	205
2	...	17	3	3	...	36	9	89	198
2	...	2	...	...	...	24	8	43	131
3	...	10	1	1	...	28	6	58	139
...	...	11	...	1	...	17	6	52	114
14	...	7	1	...	...	55	8	91	228
25	...	**81**	**7**	**9**	...	**281**	**67**	**871**	**1,769**
10	...	21	3	2	...	19	8	109	182
...	...	4	...	1	...	52	29	73	126
1	...	16	9	1	...	28	18	136	216
...	...	9	1	7	...	51	14	142	316
...	...	11	4	2	...	37	3	93	153
...	...	...	...	1	...	13	12	48	33
1	...	10	4	2	...	25	9	123	185
2	...	6	...	...	...	13	1	95	169
...	...	8	...	1	...	34	23	64	109
...	...	6	...	...	...	77	27	130	243
5	...	13	1	5	...	24	10	152	222
4	...	4	1	...	...	15	2	87	105
23	...	**108**	**23**	**22**	...	**388**	**156**	**1,252**	**2,059**

APPENDIX

PRIMARY CENSUS ABSTRACT

S. No.	District/Taluk		Total Rural Urban	Area in Sq. Miles	No. of Occupied Residential Houses		Total No. of persons enumerated (including inmates of institutions and houseless persons)		
					No. of Houses	No. of Households	Persons	Males	Females
1	2			3	4	5	6	7	8
9.	**TIRUCHIRAPALLI DISTRICT**	...	**T**	**5,505·2**	**660,844**	**719,600**	**3,190,078**	**1,588,429**	**1,601,649**
			R	**5,337·5**	**536,208**	**572,276**	**2,512,007**	**1,244,491**	**1,267,516**
			U	**167·7**	**124,636**	**147,324**	**678,071**	**343,938**	**334,133**
1.	Perambalur Taluk	...	T	678·5	60,048	66,201	286,739	142,493	144,246
			R	665·9	57,121	62,852	270,933	134,182	136,751
			U	12·6	2,927	3,349	15,806	8,311	7,495
2.	Udaiyarpalayam Taluk	...	T	748·9	84,550	98,729	437,692	219,439	218,253
			R	731·3	78,241	91,488	403,979	202,233	201,746
			U	17·6	6,309	7,241	33,713	17,206	16,507
3.	Lalgudi Taluk	...	T	373·0	61,025	65,374	266,232	131,133	135,099
			R	359·4	52,824	55,870	225,796	110,821	114,975
			U	13·6	8,201	9,504	40,436	20,312	20,124
4.	Musiri Taluk	...	T	675·3	87,089	91,216	383,720	189,941	193,779
			R	647·7	74,146	77,210	322,129	158,990	163,139
			U	27·6	12,943	14,006	61,591	30,951	30,640
5.	Karur Taluk	...	T	610·4	75,117	80,036	345,162	170,500	174,662
			R	580·0	60,901	62,872	267,817	132,114	135,703
			U	30·4	14,216	17,164	77,345	38,386	38,959
6.	Kulittalai Taluk	...	T	923·9	90,676	94,181	445,355	222,543	222,812
			R	914·4	85,387	88,448	419,956	209,512	210,444
			U	9·5	5,289	5,733	25,399	13,031	12,368
7.	Tiruchirapalli Taluk	...	T	269·4	94,263	108,084	502,740	255,864	246,876
			R	244·6	35,996	37,009	163,859	82,446	81,413
			U	24·8	58,267	71,075	338,881	173,418	165,463
8.	Kulathur Taluk	...	T	512·4	35,734	36,381	169,300	84,666	84,634
			R	512·4	35,734	36,381	169,300	84,666	84,634
9.	Alangudi Taluk	...	T	347·0	36,676	40,605	190,479	95,258	95,221
		...	R	337·1	24,966	27,294	129,197	64,045	65,152
			U	9·9	11,710	13,311	61,282	31,213	30,069
10.	Tirumayam Taluk	...	T	366·4	35,666	38,793	162,659	76,592	86,067
		...	R	344·7	30,892	32,852	139,041	65,482	73,559
		...	U	21·7	4,774	5,941	23,618	11,110	12,508

CENSUS ABSTRACT

Scheduled Castes		Scheduled Tribes		Literate and Educated Persons		WORKERS: Total Workers (I—IX)		WORKERS: I As Cultivator		S. No.
Males	Females	Males	Females	Males	Females	Males	Females	Males	Females	
9	10	11	12	13	14	15	16	17	18	
281,498	**284,131**	**4,512**	**4,289**	**709,822**	**245,105**	**984,633**	**587,851**	**525,797**	**336,599**	
251,080	**254,693**	**4,417**	**4,153**	**485,865**	**118,659**	**801,646**	**545,410**	**508,341**	**329,067**	
30,418	**29,438**	**95**	**136**	**223,957**	**126,446**	**182,987**	**42,441**	**17,456**	**7,532**	
39,872	40,829	484	269	56,581	14,738	92,462	68,183	64,336	45,213	1
38,111	39,252	484	269	51,328	12,564	87,916	65,798	62,470	44,141	
1,761	1,577	...	...	5,253	2,174	4,546	2,385	1,866	1,072	
42,892	42,383	1,050	1,011	88,600	18,222	139,260	81,176	90,422	48,156	2
40,017	39,665	965	939	79,338	14,503	129,106	77,275	87,048	46,427	
2,875	2,718	85	72	9,262	3,719	10 154	3,901	3,374	1,729	
24,249	24,796	...	...	63,895	22,232	81,836	49,666	42,655	25,784	3
21,759	22,416	...	...	51,553	16,512	70,337	46,058	40,684	25,019	
2,490	2,380	...	...	12,342	5,720	11,499	3,608	1,971	765	
36,114	35,950	2,854	2,853	88,237	29,537	117,305	75,267	62,915	34,021	4
31,103	30,920	2,854	2,827	69,397	20,806	99,649	68,296	58,919	32,705	
5,011	5,030	...	26	18,840	8,731	17,656	6,971	3,996	1,316	
28,523	29,109	...	...	78,017	25,162	110,127	70,302	48,949	33,500	5
25,795	26,407	...	...	52,375	11,682	88,985	64,279	47,142	32,649	
2,728	2,702	...	...	25,642	13,480	21,142	6,023	1,807	851	
40,551	41,896	82	92	76,850	19,180	145,289	99,349	90,138	61,077	6
39,360	40,694	82	92	68,369	14,830	137,997	97,727	89,259	60,789	
1,191	1,202	...	...	8,481	4,350	7,292	1,622	879	288	
27,259	26,788	9	39	151,426	84,418	138,887	36,219	23,471	10,024	7
16,066	15,960	2	6	35,888	12,202	49,897	22,812	22,118	9,772	
11,193	10,828	7	33	115,538	72,216	88,990	13,407	1,353	252	
15,122	14,742	...	...	26,784	5,082	56,242	38,574	39,406	26,871	8
15,122	14,742	...	...	26,784	5,082	56,242	38,574	39,406	26,871	
15,841	15,781	4	1	47,169	15,264	59,022	37,576	36,727	29,992	9
13,367	13,420	4	1	25,266	3,232	42,805	34,720	35,617	29,281	
2,474	2,361	...	...	21,903	12,032	16,217	2,856	1,110	711	
11,075	11,857	29	24	32,263	11,270	44,203	31,539	26,778	21,961	10
10,380	11,217	26	19	25,567	7,246	38,712	29,871	25,678	21,413	
695	640	3	5	6,696	4,024	5,491	1,668	1,100	548	

PRIMAR Y

S. No.	State/District/Taluk/Town		Total Rural Urban	WORKERS II As Agricultural Labourer		III In Mining, Quarrying, Livestock, Forestry, Fishing, Hunting and Plantations, Orchards and Allied activities		IV At Household Industry	
				Males	Females	Males	Females	Males	Females
1	2			19	20	21	22	23	24
9.	**TIRUCHIRAPALLI DISTRICT**	...	T	**120,981**	**135,894**	**17,019**	**6,391**	**49,957**	**26,603**
			R	**114,544**	**129,974**	**14,272**	**5,791**	**39,404**	**20,723**
			U	**6,437**	**5,920**	**2,747**	**600**	**10,553**	**5,880**
1.	Perambalur Taluk	...	T	12,960	15,825	2,436	957	2,355	2,080
			R	12,561	15,379	2,348	952	2,247	1,451
			U	399	446	88	5	108	629
2.	Udaiyarpalayam Taluk	...	T	24,278	24,675	1,533	576	6,721	3,394
			R	23,453	23,846	1,431	564	5,650	2,784
			U	825	829	102	12	1,071	610
3.	Lalgudi Taluk	...	T	11,132	13,832	1,638	777	5,117	1,650
			R	10,173	12,921	1,464	760	4,619	1,425
			U	959	911	174	17	498	225
4.	Musiri Taluk	...	T	14,283	17,293	2,671	716	10,444	5,757
			R	12,927	15,794	2,382	643	8,017	4,611
			U	1,356	1,499	289	73	2,427	1,146
5.	Karur Taluk	...	T	15,952	16,876	2,041	797	8,015	6,451
			R	15,255	16,192	1,761	649	7,180	5,855
			U	697	684	280	148	835	596
6.	Kulittalai Taluk	...	T	20,463	23,583	1,951	784	6,662	2,077
			R	20,142	23,399	1,816	756	6,233	1,839
			U	321	184	135	28	429	238
7.	Tiruchirapalli Taluk	...	T	9,777	8,102	2,425	575	6,685	2,849
			R	8,308	7,091	1,043	338	2,130	862
			U	1,469	1,011	1,382	237	4,555	1,987
8.	Kulathur Taluk	...	T	6,127	8,490	1,118	646	1,783	715
			R	6,127	8,490	1,118	646	1,783	715
9.	Alangudi Taluk	...	T	3,276	4,285	609	230	1,034	548
		...	R	2,980	3,990	367	170	655	380
		...	U	296	295	242	60	379	168
10.	Tirumayam Taluk	...	T	2,733	2,933	597	333	1,141	1,082
		...	R	2,618	2,872	542	313	890	801
		...	U	115	61	55	20	251	281

CENSUS ABSTRACT

WORKERS												
V		VI		VII		VIII		IX		X		
In Manufacturing other than Household Industry		In Construction		In Trade and Commerce		In Transport, Storage and Communication		In Other Services		Non-workers		S. No.
Males	Females	Males	Females	Males	Females	Males	Females	Males	Females	Males	Females	
25	26	27	28	29	30	31	32	33	34	35	6	
67,224	**7,000**	**13,916**	**2,778**	**51,832**	**5,657**	**21,882**	**519**	**116,025**	**66,410**	**603,796**	**1,013,798**	
24,129	**3,073**	**7,748**	**1,685**	**18,063**	**3,111**	**4,262**	**84**	**70,883**	**51,902**	**442,845**	**722,106**	
43,095	**3,927**	**6,168**	**1,093**	**33,769**	**2,546**	**17,620**	**435**	**45,142**	**14,508**	**160,951**	**291,692**	
1,380	225	1,065	299	1,526	201	317	14	6,087	3,369	50,031	76,063	1
1,041	206	934	293	1 011	183	156	2	5,148	3,191	46,266	70,953	
339	19	131	6	515	18	161	12	939	178	3,765	5,110	
2,161	264	743	24	2,818	405	597	1	9,987	3,681	80,179	137,077	2
1,378	214	478	13	1,667	349	277	...	7,724	3,078	73,127	124,471	
783	50	265	11	1,151	56	320	1	2,263	603	7,052	12,606	
5,512	855	1,258	199	3,251	619	1,062	5	10,211	5,945	49,297	85,433	3
2,257	248	972	155	1,787	405	573	2	7,808	5,123	40,484	68,917	
3,255	607	286	44	1,464	214	489	3	2,403	822	8,813	16,516	
3,338	378	2,270	669	4,666	737	968	26	15,750	15,670	72,636	118,512	4
1,845	267	1,758	598	2,266	491	317	17	11,218	13,170	59,341	94,843	
1,493	111	512	71	2,400	246	651	9	4,532	2,500	13,295	23,669	
10,153	1,990	1,455	347	7,398	747	1,985	46	14,179	9,548	60,373	104,360	5
4,653	790	989	278	2,127	379	441	7	9,437	7,480	43,129	71,424	
5,500	1,200	466	69	5,271	368	1,544	39	4,742	2,068	17,244	32,936	
5,049	460	998	119	4,958	472	1,114	8	13,956	10,769	77,254	123,463	6
3,683	314	777	100	3,594	408	712	6	11,781	10,116	71,515	112,717	
1,366	146	221	19	1,364	64	402	2	2,175	653	5,739	10,746	
30,785	2,293	4,081	777	19,470	1,744	13,788	391	28,405	9,464	116,977	210,657	7
4,975	762	735	39	2,126	400	1,330	38	7,132	3,510	32,549	58,601	
25,810	1,531	3,346	738	17,344	1,344	12,458	353	21,273	5,954	84,428	152,056	
2,351	90	444	124	1,445	149	217	...	3,351	1,489	28,424	46,060	8
2,351	90	444	124	1,445	149	217	...	3,351	1,489	28,424	46,060	
4,312	234	950	132	3,981	301	1,548	16	6,585	1,838	36,236	57,645	9
633	55	189	26	592	146	64	...	1,708	672	21,240	30,432	
3,679	179	761	106	3,389	155	1,484	16	4,877	1,166	14,996	27,213	
2,183	211	652	88	2,319	282	286	12	7,514	4,637	32,389	54,528	10
1,313	127	472	59	1,448	201	175	12	5,576	4,073	26,770	43,688	
870	84	180	29	871	81	111	...	1,938	564	5,619	10,840	

PART V

OFFICIAL STATISTICS

OFFICIAL STATISTICS

The pages that follow present authentic official statistics on various items furnished by Government Departments and other Administrative Bodies. In order to make a comparative study of the position that prevailed in 1951 with that on the eve of the recent census possible, an attempt has been made to present data for the decade 1951-1961. The official statistics have been compiled under seven distinct heads viz :—

I. Agriculture, Animal Husbandry and Irrigation
II. Industry and Labour
III. Education
IV. Public Health and Medical
V. Law and Order
VI. Communication
VII. Miscellaneous

I. Agriculture, Animal Husbandry and Irrigation :—

Information on various factors that influence agriculture has been presented under this head. Statistics on temperature, rainfall, land utilisation, irrigated area, irrigation schemes, animal husbandry etc., appear under this head. Temperature recordings upto 1957 are in Farenheit and since 1957 in Centigrade. Farenheit could be converted into Centigrade as follows: C = F (5/9 — 32). Data on irrigation schemes have been presented separately for each plan period. Table 3 under this head presents data on classification of area under six different heads *viz.*, forests, area not available for cultivation, cultivable area other than current fallows, net area under cultivation and acreage under crops. The area not available for cultivation includes uncultivable lands and land put to non-agricultural purposes. The cultivable area other than current fallows includes cultivable waste, permanent pastures, other grazing lands, land under miscellaneous tree crops and other fallows. Though information is furnished in tables 3, 4 and 5 from 1905-1906 onwards till 1960-1961 the figures are not quite comparable due to alterations in the jurisdiction of the district.

II. Industries and Labour :—

Statistical data on industrial growth *i.e.*, increase in the number of establishments and rise in labour force have been presented in the form of three tables. Information on the service rendered by the Employment Exchange Office in the district has been incorporated. This will further give an idea regarding the depth of unemployment prevailing in the region.

III. Education :—

The tables presented under this head will trace the development of education in the district. Information on Schools, Colleges, Technical institutions and Oriental schools and colleges also is furnished.

IV. Public Health and Medical :—

Detailed monthly statistics of registered births and deaths, information on anti-adulteration activities and details of medical facilities available in the district are furnished.

V. Law and Order :—

Information on the strength of police force, crimes detected, cases prosecuted etc., and other related information including location of police stations, lock-ups etc., are furnished under this head.

VI. Communication :—

Under this head are furnished data on road mileage, railway stations, post and telegraph facilities, motor vehicles in the district and facilities for tourists like tourist bungalows etc.

VII. Miscellaneous :—

Valuable information on revenue receipts, ancient monuments both protected and non-protected, banking and insurance etc., is furnished here.

TABLE 1—TEMPERATURE RECORDED AT TIRUCHIRAPALLI DURING 1951—1960

Year	Readings	Months												Annual	Mean
		January	February	March	April	May	June	July	August	September	October	November	December		
1	2	3	4	5	6	7	8	9	10	11	12	13	14	15	16
1951	Mean-Maximum ...	86·9	90·4	96·7	96·0	99·0	95·8	95·6	96·9	95·2	92·5	87·1	86·3	...	92·7
	Mean-Minimum ..	70·1	66·8	78·9	78·1	79·2	79·6	77·6	78·3	78·0	76·0	74·7	69·7	...	73·2
	Highest ...	90	94	103	100	103	100	101	100	99	97	94	90	103	...
	Lowest ...	63	60	62	75	70	77	71	73	71	74	71	66	60	...
1952	Mean-Maximum ...	87·4	91·1	96·0	99·1	101·2	100·5	95·1	96·2	96·4	92·1	89·1	84·8	...	93·0
	Mean-Minimum ...	69·7	71·4	73·6	79·9	81·5	81·8	79·0	79·1	78·0	75·7	74·1	71·5	...	75·6
	Highest ...	90	94	101	103	105	108	102	100	101	98	93	87	105	...
	Lowest ...	64	66	68	74	76	79	73	75	76	72	69	67	64	...
1953	Mean-Maximum ...	84·7	90·0	97·6	96·0	102·9	98·3	95·5	96·2	92·7	89·2	86·3	84·9	...	93·8
	Mean-Minimum ...	69·7	69·1	75·2	77·6	80·5	79·3	78·6	78·3	75·6	75·0	72·1	69·5	...	75·2
	Highest ...	90	94	104	100	106	103	101	100	98	93	91	88	106	...
	Lowest ...	68	63	71	68	72	71	72	71	70	72	65	65	63	...
1954	Mean-Maximum ...	85·8	92·8	94·3	98·6	98·0	98·2	95·1	93·5	93·0	88·6	86·6	84·8	...	91·7
	Mean-Minimum ...	68·0	68·9	73·6	78·6	78·7	79·7	78·3	76·4	76·4	74·0	71·1	70·5	...	73·9
	Highest ...	89	97	100	105	102	101	100	98	96	96	90	89	105	...
	Lowest ...	61	61	65	73	69	76	73	70	71	71	65	62	61	...
1955	Mean-Maximum ...	86·6	90·9	95·9	97·3	95·6	96·2	95·3	93·4	92·4	91·2	86·0	82·8	...	90·1
	Mean-Minimum ...	69·8	69·1	73·2	77·5	77·1	79·0	77·6	77·1	75·9	74·8	72·0	68·3	...	73·7
	Highest ...	89	94	100	105	102	100	99	100	97	95	90	86	105	...
	Lowest ...	65	65	65	72	67	77	72	73	73	72	68	64	64	...
1956	Mean-Maximum ...	85·3	89·6	95·9	100·3	100·0	97·1	94·7	95·7	94·5	88·2	84·9	84·4	...	92·4
	Mean-Minimum ...	67·2	67·0	72·5	78·3	79·5	78·9	78·8	77·6	76·2	74·3	73·4	69·3	...	73·3
	Highest ...	90	93	100	105	105	102	99	100	98	91	90	86	105	...
	Lowest ...	62	63	66	73	74	73	74	72	73	71	70	64	62	...

TABLE 1—TEMPERATURE RECORDED AT TIRUCHIRAPALLI DURING 1951—1960—(concld.)

Year	Readings		Months											Annual	Mean
			January	February	March	April	May	June	July	August	September	October	November	December		
1	2		3	4	5	6	7	8	9	10	11	12	13	14	15	16
1957	Mean-Maximum	...	80·2	82·5	84·1	86·0	86·0	85·2	85·5	85·4	85·5	81·9	79·8	79·0	...	82·5
	Mean-Minimum	...	19·9	21·0	22·1	25.8	26·6	23·4	26·1	25·8	24·8	23·9	23·0	21·9	...	23·3
	Highest	...	31·6	34·8	36·4	37·2	39·5	38·5	37·5	37·4	37·8	34·8	32·3	30·3	39·5	...
	Lowest	...	17·4	17·8	18·9	22·1	23·9	25·3	23·2	23·9	22·7	21·9	21·3	20·5	17·4	..
1958	Mean-Maximum	...	30·6	33·5	35·6	36·9	35·6	37·5	36·5	34·2	35·6	32·7	31·2	30·1	...	33·8
	Mean-Minimum	...	20·8	21·8	24·1	25·8	25·7	26·8	26·3	24·7	24·9	24·4	23·6	21·7	...	23·8
	Highest	...	33·6	35·9	37·9	39·1	37·4	39·2	38·0	37·2	37·6	35·5	32·3	31·9	39·2	...
	Lowest	...	18·1	18·1	21·1	23·6	23·8	24·9	24·4	21·9	21·7	22·4	21·1	18·9	18·1	...
1959	Mean-Maximum	...	31·1	33·8	36·2	36·9	37·0	35·6	35·5	35·9	35·8	33·0	29·8	29·2	...	33·1
	Mean-Minimum	...	21·0	21·3	21·9	25·7	26·4	25·9	26·1	25·9	25·3	24·3	23·0	21·4	...	23·7
	Highest	...	33·8	36·7	38·7	38·4	38·7	38·7	37·7	37·6	36·9	36·5	32·0	30·9	38·7	...
	Lowest	...	18·4	18·3	18·6	22·4	23·7	23·6	24·7	22·7	22·5	21·0	21·3	18·8	18·3	...
1960	Mean-Maximum	...	31·0	32·5	34·9	36·1	36·2	37·4	33·7	35·8	34·3	33·5	27·9	30·1	...	32·7
	Mean-Minimum	...	21·4	21·0	23·4	25·7	26·0	27·0	25·1	25·9	25·0	24·3	22·4	21·5	...	24·0
	Highest	...	33·0	34·6	36·2	39·3	38·3	39·1	37·5	37·8	36·5	36·4	31·7	31·7	39·3	...
	Lowest	...	19·2	16·7	21·8	22·6	22·6	25·3	22·5	23·1	21·6	22·8	20·2	18·8	16·7	...

Note:—Temperature recordings upto 1957 are in Farenheit and since 1957 in Centigrade. C=F (5/9 - 32)

TABLE 2—RAINFALL POSITION AT VARIOUS STATIONS IN THE

Months	1951			1952			1953			1954		
	No. of rainy days	Monthly rainfall	Heaviest rainfall in 24 hrs.	No. of rainy days	Monthly rainfall	Heaviest rainfall in 24 hrs.	No. of rainy days	Monthly rainfall	Heaviest rainfall in 24 hrs.	No. of rainy days	Monthly rainfall	Heaviest rainfall in 24 hrs.
1	2	3	4	5	6	7	8	9	10	11	12	13
												STATION
January ...	2	0·87	0·45	1	0·15	0·15	3	1·01	0·96	6	4·57	2·44
February ...	0	0·00	0·00	2	0·40	0·25	1	0·22	0·22	0	0·00	0·00
March ...	1	0·66	0·66	1	1·25	1·25	2	0·40	0·37	6	2·81	1·04
April ...	3	3·29	2·34	1	1·59	1·59	6	4·50	2·86	4	2·30	1·61
May ...	2	1·22	0·97	2	0·75	0·38	0	0·00	0·00	1	0·93	0·90
June ...	1	0·25	0·25	5	2·21	1·47	6	3·07	1·32	4	2·48	1·10
July ...	4	4·01	1·57	6	7·61	2·60	9	3·80	1·00	3	2·00	0·90
August ...	2	4·05	2·90	10	3·71	1·61	5	4·53	1·58	10	9·24	1·85
September ...	5	8·88	2·95	3	0·91	0·44	6	4·12	1·40	5	2·00	0·75
October ...	3	5·22	2·75	8	6·66	1·85	16	6·50	2·04	12	10·64	2·18
November ...	3	2·45	1·15	5	6·68	0·28	10	9·75	3·61	3	1·59	1·19
December ...	0	0·00	0·00	9	16·97	14·97	9	2·12	1·13	4	3·65	2·28
Total ...	...	**30·90**	...	...	**48·89**	...	...	**40·02**	...	...	**42·21**	...
												STATION
January ...	0	0·00	0·00	0	0·00	0·00	1	0·09	0·09	4	1·18	0·49
February ...	0	0·00	0·00	1	2·17	2·51	1	0·18	0·18	0	0·00	0·00
March ...	2	4·04	3·90	1	0·17	0·17	0	0·00	0·00	2	0·83	0·46
April ...	5	2·09	1·60	0	0·00	0·00	5	2·56	1·20	3	3·22	0·73
May ...	7	5·47	1·73	2	0·73	0·38	7	7·90	3·67	4	2·78	1·88
June ...	1	0·49	0·49	0	0·00	0·00	5	1·63	0·90	1	1·60	1·60
July ...	4	1·22	0·48	3	3·10	1·40	3	1·27	0·79	3	1·60	0·48
August ...	3	3·36	1·44	5	2·61	1·09	2	2·05	1·47	7	8·61	2·10
September ...	7	3·66	1·00	3	3·55	1·70	5	5·36	1·47	1	0·42	0·42
October ...	7	0·89	0·86	7	4·17	2·75	14	10·08	3·27	8	12·05	3·55
November ...	6	3·50	1·42	1	0·70	0·70	6	1·55	0·63	0	0·00	0·00
December ...	0	0·00	0·00	3	2·35	1·65	1	0·10	0·10	1	0·41	0·30
Total ...	...	**24·72**	...	...	**19·75**	...	...	**32·77**	...	...	**32·70**	...

DISTRICT DURING 1951—1960

1955			1956			1957			1958			1959			1960		
No. of rainy days	Monthly rainfall	Heaviest rainfall in 24 hrs.	No. of rainy days	Monthly rainfall	Heaviest rainfall in 24 hrs.	No. of rainy days	Monthly rainfall	Heaviest rainfall in 24 hrs.	No. of rainy days	Monthly rainfall	Heaviest rainfall in 24 hrs.	No. of rainy days	Monthly rainfall	Heaviest rainfall in 24 hrs.	No. of rainy days	Monthly rainfall	Heaviest rainfall in 24 hrs.
14	15	16	17	18	19	20	21	22	23	24	25	26	27	28	29	30	31
ALANGUDI																	
1	0·51	0·51	5	2·86	1·78	0	0·00	0·00	3	1·16	0·55	1	0·56	0·56	0	0·00	0·00
0	0·00	0·00	1	0·29	0·21	3	0·76	0·54	0	0·00	0·00	3	1·32	1·88	4	1·80	0·81
0	0·00	0·00	0	0·00	0·00	0	0·00	0·00	0	0·00	0·00	0	0·00	0·00	0	0·01	0·01
5	2·35	0·72	0	0·00	0·00	0	0·00	0·00	5	4·60	1·88	3	1·55	0·87	3	1·79	0·94
7	4·57	1·48	1	0·92	0·92	6	3·89	1·58	9	5·86	2·28	2	2·01	1·14	4	1·88	0·97
3	2·27	1·70	8	3·13	0·71	6	5·61	1·65	3	0·86	0·32	3	2·30	1·08	1	0·30	0·14
9	4·48	1·15	3	1·02	0·46	10	7·35	2·24	2	0·72	0·44	4	1·38	0·75	9	7·41	3·12
10	3·29	0·78	10	7·44	2·35	4	2·53	1·25	5	3·94	1·50	6	2·88	0·87	2	0·69	0·42
9	2·41	0·76	7	4·94	1·90	4	4·02	3·25	8	3·14	1·06	5	5·02	1·90	6	1·76	0·60
9	9·89	2·85	10	8·97	3·21	11	7·59	1·35	9	3·69	0·98	11	5·74	2·28	0	0·00	0·00
7	4·88	1·48	9	9·92	3·28	13	8·61	3·32	8	7·59	2·84	11	6·01	0·94	6	1·76	0·00
8	16·59	7·95	5	2·16	1·05	10	7·28	2·36	0	0·00	0·00	4	2·80	1·38	2	0·61	0·00
...	**51·24**	...	...	**41·65**	...	...	**47·64**	...	...	**31·56**	...	...	**31·57**	...	...	**18·81**	...
KARUR																	
1	0·15	0·15	1	0·95	0·95	0	0·00	0·00	0	0·00	0·00	0	0·00	0·00	0	0·00	0·00
0	0·00	0·00	0	0·00	0·00	1	0·22	0·22	0	0·00	0·00	1	0·48	0·48	0	0·00	0·00
1	0·20	0·20	0	0·00	0·00	0	0·00	0·00	0	0·00	0·00	0	0·00	0·00	1	0·43	0·43
3	2·38	1·29	4	1·56	0·73	2	1·47	1·27	2	0·95	0·74	5	2·31	1·42	3	0·89	0·36
5	2·83	0·70	1	0·23	0·18	3	1·32	0·60	4	1·52	0·77	4	1·32	0·71	4	2·39	1·31
0	0·09	0·09	1	1·07	1·02	2	0·38	0·38	2	3·16	2·05	4	2·27	1·35	1	0·12	0·12
5	1·81	0·70	2	1·15	1·00	1	0·10	0·10	0	0·00	0·00	2	0·32	0·20	6	3·91	1·31
4	2·55	1·23	6	4·36	1·75	1	0·24	0·24	5	3·96	2·66	2	0·72	0·38	3	1·36	0·54
5	2·75	1·50	1	0·80	0·80	5	1·78	0·80	6	5·05	2·29	2	0·29	0·16	3	0·84	0·50
5	5·60	2·55	11	15·90	3·64	4	1·75	1·00	8	2·47	0·72	12	9·42	2·88	0	0·00	0·00
5	3·63	1·88	7	4·43	2·07	7	5·75	2·44	5	5·38	2·02	10	7·01	3·11	3	0·84	0·00
2	3·00	2·04	2	0·31	0·21	3	1·41	0·59	1	0·28	0·26	2	1·85	1·69	0	0·00	0·00
...	**24·99**	...	...	**30·76**	...	...	**14·42**	...	...	**22·77**	...	...	**25·99**	...	...	**10·78**	...

TABLE 2—RAINFALL POSITION AT VARIOUS STATIONS IN THE STATION

Months	1951			1952			1953			1954		
	No. of rainy days	Monthly rainfall	Heaviest rainfall in 24 hrs.	No. of rainy days	Monthly rainfall	Heaviest rainfall in 24 hrs.	No. of rainy days.	Monthly rainfall	Heaviest rainfall in 24 hrs.	No. of rainy days	Monthly rainfall	Heaviest rainfall in 24 hrs.
1	2	3	4	5	6	7	8	9	10	11	12	13
January ...	2	0·57	0·25	4	1·48	1·00	3	0·93	0·40	4	3·77	1·70
February ...	0	0·00	0·00	3	1·35	0·85	1	0·22	0·22	0	0·00	0·00
March ...	3	0·80	0·46	1	0·05	0·05	0	0·00	0·00	7	4·16	2·23
April ...	6	4·38	1·42	1	0·90	0·90	3	2·79	1·91	3	2·13	0·82
May ...	7	4·77	0·92	1	0·91	0·91	0	0·00	0·00	8	2·21	0·77
June ...	4	2·10	0·65	5	1·51	0·70	1	0·32	0·32	3	2·31	1·76
July ...	6	4·23	1·95	6	4·56	8·00	12	4·23	1·57	5	3·57	1·84
August ...	8	3·43	0·77	9	3·53	1·15	2	2·40	2·00	10	10·21	3·01
September ...	10	5·68	1·84	3	1·37	0·78	4	3·60	2·20	4	2·26	0·00
October ...	4	2·83	1·65	6	9·32	3·87	9	6·51	3·06	17	11·96	2·00
November ...	11	5·46	1·30	1	0·35	0·35	9	7·56	2·73	4	0·82	0·34
December ...	0	0·08	0·03	7	4·40	3·03	6	1·69	0·57	4	2·31	1·52
Total ...	...	**34·28**	...	...	**29·73**	...	...	**30·25**	...	...	**45·71**	...

STATION

January ...	1	0·10	0·10	2	0·81	0·64	1	0·47	0·33	5	1·81	0·54
February ...	0	0·00	0·00	3	0·99	0·61	1	0·19	0·18	0	0·00	0·00
March ...	1	0·12	0·12	0	0·00	0·00	0	0·00	0·00	4	1·13	0·69
April ...	6	4·65	2·35	2	0·45	0·27	7	6·00	2·28	3	2·97	1·78
May ...	3	6·41	2·70	2	0·44	0·30	4	1·61	0·49	5	5·35	1·91
June ...	1	0·26	0·26	0	0·00	0·00	4	1·33	0·64	0	0·09	0·08
July ...	3	4·11	3·14	5	5·45	2·45	5	4·21	2·86	4	1·62	0·56
August ...	4	2·20	1·48	3	1·88	1·47	4	1·59	0·80	10	7·89	3·79
September ...	4	2·26	0·93	0	0·02	0·02	9	8·23	3·00	3	3·51	1·55
October ...	8	4·66	1·52	6	4·41	2·75	14	13·79	3·82	13	10·14	2·14
November ...	10	7·20	1·93	3	1·14	1·38	9	3·61	0·98	3	0·68	0·31
December ...	0	0·03	0·02	6	6·96	2·87	1	0·34	0·10	5	3·18	1·74
Total ...	...	**32·00**	...	...	**22·55**	...	...	**41·37**	...	...	**38·32**	...

DISTRICT DURING 1951—1960—(contd.)

1955			1956			1957			1958			1959			1960		
No. of rainy days	Monthly rainfall	Heaviest rainfall in 24 hrs.	No. of rainy days	Monthly rainfall	Heaviest rainfall in 24 hrs.	No. of rainy days	Monthly rainfall	Heaviest rainfall in 24 hrs.	No. of rainy days	Monthly rainfall	Heaviest rainfall in 24 hrs.	No. of rainy days	Monthly rainfall	Heaviest rainfall in 24 hrs.	No. of rainy days	Monthly rainfall	Heaviest rainfall in 24 hrs.
14	15	16	17	18	19	20	21	22	23	24	25	26	27	28	29	30	31
TIRUMAYAM																	
3	2·04	1·70	2	1·58	1·32	0	0·00	0·00	3	1·42	0·90	0	0·07	0·00	0	0·00	0·00
0	0·00	0·00	0	0·00	0·00	1	0·94	0·94	0	0·00	0·00	1	0·52	0·52	3	1·62	0·88
0	0·00	0·00	0	0·00	0·00	0	0·00	0·00	1	0·28	0·18	0	0·00	0·00	0	0·00	0·00
3	3·43	2·05	3	2·50	1·25	0	0·00	0·00	5	2·83	0·76	4	3·90	1·42	5	3·16	1·85
5	2·44	0·70	1	0·74	0·74	0	0·00	0·00	9	7·29	2·29	5	4·22	1·93	3	1·61	0·97
2	1·30	0·75	7	6·51	1·95	0	0·00	0·00	0	0·09	0·05	4	2·98	1·41	3	0·78	0·44
6	1·62	0·79	1	1·02	1·02	1	0·65	0·65	3	0·62	0·24	7	3·28	1·31	8	5·13	1·46
8	6·11	2·95	8	8·09	2·22	1	0·20	0·20	9	6·60	1·75	8	3·25	1·41	6	1·84	0·59
9	4·74	1·16	11	8·57	2·08	5	4·10	3·20	8	2·30	1·78	8	4·04	0·72	6	4·06	1·97
8	7·85	1·90	11	14·09	2·72	2	5·03	2·54	5	3·34	1·60	11	7·13	2·06	0	0·00	0·00
6	2·76	0·67	8	5·15	2·51	0	0·00	0·00	8	6·37	2·90	10	4·82	1·46	6	4·06	0·00
8	10·18	4·80	5	1·45	0·60	0	0·00	0·00	2	2·05	1·26	4	1·99	1·95	2	0·95	0·00
...	**42·47**	...	...	**49·64**	...	...	**10·97**	...	...	**37·14**	...	...	**36·20**	...	...	**23·21**	...
TIRUCHIRAPALLI																	
3	0·82	0·49	1	0·52	0·38	0	0·00	0·00	0	0·13	0·07	1	0·26	0·26	0	0·01	0·00
1	0·18	0·18	0	0·01	0·01	0	0·03	0·03	0	0·00	0·00	0	0·09	0·09	2	0·43	0·20
0	0·02	0·02	0	0·00	0·00	0	0·00	Trace	1	0·36	0·18	0	0·00	0·00	1	0·35	0·35
4	4·06	1·53	1	1·31	1·31	2	1·96	1·58	2	1·42	0·76	4	5·48	1·72	4	1·52	0·53
6	5·81	2·91	3	1·27	1·27	3	2·30	1·25	7	4·68	1·37	4	1·50	0·53	3	3·75	3·07
2	1·39	0·85	4	0·79	0·79	0	0·19	0·08	0	0·05	0·03	4	1·77	0·61	0	0·01	0·01
3	1·71	1·32	0	0·01	0·01	1	1·12	1·10	0	0·03	0·03	0	0·02	0·01	13	5·86	1·79
7	2·07	0·44	2	2·00	2·00	4	1·33	0·45	7	6·00	2·67	3	1·81	0·83	3	1·44	0·57
11	10·53	2·23	12	9·65	9·65	6	2·60	1·71	4	2·30	1·17	6	2·04	0·73	2	3·37	2·93
7	9·28	5·44	14	12·75	12·75	12	10·14	2·19	7	5·22	1·30	9	6·49	1·31	5	1·79	0·59
5	2·66	1·09	10	9·30	9·30	10	4·26	0·95	7	4·21	2·24	10	5·14	1·31	15	9·06	2·23
5	8·43	3·25	4	2·14	2·14	5	3·73	1·41	3	1·73	1·25	2	0·86	0·59	1	0·33	0·16
...	**46·96**	...	..	**39·75**	..	...	**28·66**	...	...	**26·08**	...	...	**25·46**	...	...	**27·92**	...

TABLE 2—RAINFALL POSITION AT VARIOUS STATIONS IN THE

Months	1951			1952			1953			1954		
	No. of rainy days	Monthly rainfall	Heaviest rainfall in 24 hrs.	No. of rainy days	Monthly rainfall	Heaviest rainfall in 24 hrs.	No. of rainy days	Monthly rainfall	Heaviest rainfall in 24 hrs.	No. of rainy days	Monthly rainfall	Heaviest rainfall in 24 hrs.
1	2	3	4	5	6	7	8	9	10	11	12	13
												STATION
January ...	0	0·00	0·00	2	1·24	1·18	1	0·22	0·22	6	2·61	0·93
February ...	0	0·00	0·00	5	1·99	0·56	1	0·38	0·38	0	0·00	0·00
March ...	1	0·53	0·53	0	0·00	0·00	0	0·00	0·00	2	0·50	0·25
April ...	5	4·93	2·87	2	0·85	0·63	3	3·61	1·91	4	1·26	0·53
May ...	1	2·20	2·20	2	0·58	0·41	1	0·10	0·10	4	1·89	0·65
June ...	0	0·00	0·00	0	0·00	0·00	1	1·61	1·56	0	0·05	0·05
July ...	7	4·91	2·15	4	5·44	2·36	5	5·60	3·95	1	0·20	0·20
August ...	5	4·39	1·70	2	0·45	0·25	2	5·31	2·92	9	8·36	1·62
September ...	4	0·68	0·36	0	0·04	0·04	4	3·63	2·21	5	2·73	1·20
October ...	7	3·64	0·64	3	2·45	1·03	13	13·40	1·88	11	9·56	2·57
November ...	9	3·18	1·47	2	0·53	0·33	9	5·00	1·51	1	0·84	0·61
December ...	0	0·07	0·07	9	10·69	4·65	1	0·27	0·12	6	3·56	2·63
Total ...	...	**29·53**	...	...	**24·26**	...	...	**39·13**	...	...	**31·56**	...

DISTRICT DURING 1951—1960 (concld.)

1960			1956			1957			1958			1959			1960		
No. of rainy days	Monthly rainfall	Heaviest rainfall in 24 hrs.	No. of rainy days	Monthly rainfall	Heaviest rainfall in 24 hrs.	No. of rainy days	Monthly rainfall	Heaviest rainfall in 24 hrs.	No. of rainy days	Monthly rainfall	Heaviest rainfall in 24 hrs.	No. of rainy days	Monthly rainfall	Heaviest rainfall in 24 hrs.	No. of rainy days	Monthly rainfall	Heaviest rainfall in 24 hrs.
14	15	16	17	18	19	20	21	22	23	24	25	26	27	28	29	30	31
LALGUDI																	
2	0·69	0·35	3	1·17	0·41	0	0·00	0·00	0	0·13	0·08	1	0·20	0·20	0	0·00	0·00
0	0·00	0·00	0	0·00	0·00	0	0·05	0·05	0	0·00	0·00	1	2·49	2·49	1	0·24	0·20
0	0·00	0·00	0	0·00	0·00	0	0·00	0·00	1	0·20	0·20	0	0·00	0·00	1	0·28	0·28
7	5·39	2·30	2	2·08	1·50	0	0·00	0·00	4	1·49	0·49	4	2·79	1·50	1	0·40	0·28
7	6·70	2·25	4	1·18	0·50	3	1·11	0·65	6	4·47	2·30	0	0·12	0·08	4	2·13	0·71
0	0·03	0·03	4	1·96	0·65	3	1·23	1·23	2	0·70	0·55	4	2·49	1·22	1	0·19	0·19
3	1·22	0·60	0	0·00	0·00	1	0·86	0·86	2	0·40	0·28	0	0·08	0·08	5	5·57	1·42
3	1·72	0·70	4	2·99	1·23	0	0·00	0·00	7	7·61	4·96	2	0·95	0·79	2	1·15	0·83
10	7·37	2·31	9	6·49	2·10	6	2·08	0·55	4	2·17	1·26	4	2·79	0·45	3	2·72	2·36
11	13·32	6·40	15	21·75	4·78	7	4·87	1·45	5	3·07	1·34	10	2·97	1·06	0	0·00	0·00
5	1·86	0·92	10	9·65	4·11	9	3·50	0·70	3	5·35	2·97	8	5·57	1·65	3	2·72	0·00
6	7·37	3·16	4	1·73	0·66	7	2·80	0·80	3	1·52	0·96	4	0·91	0·48	2	0·52	0·00
...	**46·27**	...	...	**49·00**	...	...	**16·50**	...	...	**27·11**	...	...	**21·36**	...	...	**15·92**	...

TABLE 3—LAND UTILISATION OR CLASSIFICATION OF AREA IN THE DISTRICT DURING 1905—1906 TO 1959—1960

(In Acres)

Year	Area under Forests	Area not available for cultivation	Cultivable area other than current fallows	Current fallows	Net area under cultivation	Acreage under crops (Gross cropped area)
1	2	3	4	5	6	7
1905—1906	201,337	265,471	166,405	386,583	961,311	1,067,782
1906—1907	202,693	264,148	158,313	358,113	997,989	1,095,779
1907—1908	257,273	345,280	167,080	394,530	1,159,365	1,279,156
1908—1909	201,781	398,417	160,523	411,248	1,151,559	1,270,839
1909—1910	203,307	351,601	202,357	443,593	1,129,651	1,258,267
1910—1911	217,421	492,203	245,185	595,878	1,607,834	1,809,884
1911—1912	217,421	487,105	253,603	623,770	1,571,907	1,764,053
1912—1913	217,421	526,380	259,489	535,967	1,618,715	1,811,656
1913—1914	254,344	459,233	237,137	587,991	1,622,765	1,821,430
1914—1915	246,075	437,519	291,244	556,287	1,630,802	1,822,298
1915—1916	229,797	449,761	289,553	555,184	1,635,471	1,833,722
1916—1917	230,417	495,705	240,671	555,880	1,637,093	1,834,283
1917—1918	183,100	425,632	188,452	548,281	1,422,848	1,558,276
1918—1919	158,363	449,456	320,633	500,037	1,339,196	1,460,057
1919—1920	158,320	438,118	180,916	577,924	1,409,489	1,577,420
1920—1921	158,320	445,634	159,947	584,103	1,416,763	1,589,178
1921—1922	152,949	357,521	256,553	627,000	1,370,744	1,530,021
1922—1923	152,962	460,063	168,642	631,427	1,351,673	1,523,009
1923—1924	151,692	439,132	209,381	713,618	1,250,293	1,388,395
1924—1925	148,788	556,165	181,881	673,535	1,296,149	1,414,354
1925—1926	148,788	459,798	240,521	679,837	1,286,878	1,413,364
1926—1927	148,788	473,849	256,269	657,142	1,279,774	1,383,726
1927—1928	144,444	510,166	245,977	613,128	1,301,602	1,434,644
1928—1929	144,444	498,141	284,737	491,999	1,341,940	1,466,392
1929—1930	145,065	433,870	209,371	604,102	1,368,854	1,498,282
1930—1931	144,915	429,141	204,999	658,709	1,323,479	1,466,404
1931—1932	144,915	427,396	265,884	644,640	1,278,426	1,413,595
1932—1933	144,920	436,567	260,048	605,179	1,379,156	1,536,496
1933—1934	144,920	446,809	259,322	621,050	1,358,769	1,502,347
1934—1935	144,900	449,314	269,871	689,844	1,271,941	1,417,327
1935—1936	146,262	448,288	239,080	642,538	1,349,702	1,513,666
1936—1937	144,920	446,763	225,780	700,628	1,307,779	1,465,194
1937—1938	144,921	445,559	220,727	654,332	1,360,331	1,523,300
1938—1939	144,921	452,879	219,245	664,457	1,344,368	1,506,257
1939—1940	148,794	462,063	234,966	631,274	1,348,478	1,523,428
1940—1941	149,650	449,473	261,147	631,296	1,340,211	1,530,026
1941—1942	149,650	451,625	254,302	621,269	1,354,931	1,525,390

TABLE 3—LAND UTILISATION OR CLASSIFICATION OF AREA IN THE DISTRICT—(concld.)

(In Acres)

Year	Area under Forests	Area not available for cultivation	Cultivable area other than current fallows	Current fallows	Net area under cultivation	Acreage under crops (Gross cropped area)
1	2	3	4	5	6	7
1942—1943	149,650	446,232	273,685	649,653	1,313,609	1,578,117
1943—1944	149,650	446,556	284,826	622,098	1,329,699	1,551,976
1944—1945	149,650	446,578	361,575	523,091	1,307,110	1,525,551
1945—1946	149,650	446,786	316,849	577,319	1,277,950	1,442,550
1946—1947	149,650	446,488	350,865	512,488	1,309,063	1,492,203
1947—1948	149,650	446,336	337,683	577,837	1,257,048	1,428,723
1948—1949	168,359	656,256	347,171	783,759	1,534,532	1,733,890
1949—1950	168,359	705,535	686,188	377,124	1,603,414	1,790,420
1950—1951	187,781	697,127	641,255	341,938	1,622,519	1,780,906
1951—1952	187,781	689,370	643,600	366,833	1,603,036	1,794,946
1952—1953	187,781	689,370	662,896	414,423	1,536,150	1,708,522
1953—1954	197,297	688,376	435,531	162,562	1,781,538	2,043,579
1954—1955	197,297	688,376	676,166	234,601	1,727,034	2,031,976
1955—1956	197,297	688,376	676,696	217,952	1,743,158	1,964,266
1956—1957	197,128	670,397	549,690	235,770	1,801,871	2,065,644
1957—1958	169,220	672,568	699,106	230,130	1,752,261	1,987,433
1958—1959	169,220	678,487	725,731	244,049	1,710,818	1,937,534
1959—1960	173,597	705,741	667,161	287,361	1,689,715	1,920,659
1960—1961	173,597	708,866	624,844	286,277	1,730,221	1,966,836

Column 3—Includes barren and uncultivable land and land put to non-agricultural purposes

Column 4—Includes cultivable waste, permanent pastures, other grazing lands, land under miscellaneous tree crops and other fallow lands

TABLE 4—ACREAGE UNDER DIFFERENT CROPS IN THE DISTRICT DURING 1905—1906 TO 1960—1961

Year	CEREALS AND PULSES									
	Rice	Wheat	Cholam	Cumbu	Ragi	Maize	Bengalgram	Other food-grains including pulses	Total Cereals and Pulses	Total oil seeds
1	2	3	4	5	6	7	8	9	10	11
1905—1906	198,125	...	202,667	170,148	103,984	19	416	224,429	899,788	84,145
1906—1907	229,467	...	200,990	172,099	81,107	...	322	227,685	911,680	99,006
1907—1908	256,424	...	281,842	171,216	124,398	122	602	304,826	1,098,930	89,132
1908—1909	261,276	...	218,152	176,272	120,105	185	590	305,166	1,081,746	105,656
1909—1910	266,901	...	204,191	213,190	107,581	142	629	281,056	1,073,690	106,788
1910—1911	309,417	1,281	358,770	433,815	131,290	623	582	281,791	1,517,469	142,102
1911—1912	277,680	636	292,962	415,850	139,581	552	365	297,118	1,424,644	174,526
1912—1913	296,506	865	281,951	442,998	149,662	583	698	327,383	1,500,646	156,045
1913—1914	297,254	1,578	316,898	414,485	140,033	630	610	323,358	1,494,846	172,358
1914—1915	311,595	634	261,764	473,390	128,804	391	469	340,657	1,517,204	167,969
1915—1916	318,711	558	349,036	449,150	124,940	436	713	308,687	1,552,281	184,940
1916—1917	329,546	1,195	317,482	440,861	114,278	401	793	315,817	1,520,373	157,621
1917—1918	290,651	...	272,257	304,282	112,098	14	367	286,033	1,265,702	148,507
1918—1919	257,189	2	251,178	325,103	90,812	8	498	238,860	1,163,150	126,113
1919—1920	322,309	...	294,451	294,335	112,117	2,594	423	272,344	1,298,573	144,679
1920—1921	347,949	...	228,447	324,427	118,144	12	286	305,081	1,324,346	153,790
1921—1922	326,826	...	263,333	292,500	111,205	69	246	271,744	1,266,423	160,910
1922—1923	335,977	...	240,940	304,841	109,947	3,505	376	256,178	1,251,764	160,564
1923—1924	286,757	...	158,337	301,335	112,698	7,180	425	249,686	1,116,818	154,338
1924—1925	248,600	...	241,682	275,148	95,308	10,150	302	263,795	1,134,985	151,574
1925—1926	237,774	...	242,877	287,402	77,285	11,207	243	252,791	1,109,579	171,475
1926—1927	250,066	...	210,046	289,492	81,421	9,203	82	279,648	1,119,958	156,194
1927—1928	251,411	...	266,648	290,274	80,738	18,104	380	245,237	1,147,792	183,643
1928—1929	247,400	...	272,620	299,727	65,304	6,791	179	279,638	1,171,599	173,807
1929—1930	270,974	...	219,501	331,791	71,883	2,933	155	290,702	1,187,989	159,209

TABLE 4—ACREAGE UNDER DIFFERENT CROPS IN THE DISTRICT DURING 1905—1906 TO 1960—1961—(contd.)

Year	Condiments and spices	SUGAR			FIBRES				Fodder crops	Orchards and Garden Produce	Miscellaneous food crops	Miscellaneous non-food crops
		Sugarcane	Others	Total	Cotton	Jute	Others	Total				
1	12	13	14	15	16	17	18	19	20	21	22	23
1905—1906	29,118	7,406	14	7,420	16,002	...	81	16,083	214	20,288	...	10,726
1906—1907	35,161	4,747	99	4,846	16,585	...	98	16,683	248	17,259	...	10,896
1907—1908	34,720	4,569	29	4,598	19,200	...	98	19,298	307	19,934	...	12,207
1908—1909	30,115	4,080	153	4,233	17,421	...	84	17,505	153	20,019	...	11,412
1909—1910	19,058	5,593	4	5,597	19,563	...	64	19,627	148	22,091	...	11,268
1910—1911	30,854	8,037	72	8,109	61,304	...	267	61,571	6,684	27,251	...	15,844
1911—1912	40,111	10,169	131	10,300	68,860	...	247	69,107	7,485	28,699	...	8,881
1912—1913	36,159	7,735	128	7,863	66,253	...	270	66,523	7,525	28,785	...	8,110
1913—1914	29,467	5,618	182	5,800	71,095	...	459	71,514	7,905	29,221	...	10,394
1914—1915	26,947	5,317	499	5,816	53,248	...	518	53,766	10,303	31,166	...	9,122
1915—1916	36,266	8,352	360	8,712	45,768	...	367	46,135	8,651	36,542	2,005	8,240
1916—1917	41,872	10,104	342	10,446	49,163	...	330	49,493	9,078	31,637	2,078	11,685
1917—1918	43,089	8,612	327	8,939	49,541	...	230	49,771	408	27,413	2,112	12,335
1918—1919	52,018	5,337	361	5,698	74,321	...	155	74,476	384	28,403	1,708	8,107
1919—1920	39,091	3,016	286	3,302	50,634	...	136	50,770	1,297	27,375	2,438	9,895
1920—1921	29,419	5,623	340	5,963	38,857	1	189	39,047	5,551	21,683	320	9,059
1921—1922	30,732	8,414	362	8,776	26,752	...	395	27,147	4,649	21,757	408	9,219
1922—1923	28,552	9,201	363	9,564	38,611	...	389	39,000	199	23,091	327	9,942
1923—1924	28,604	6,152	354	6,506	51,968	...	150	52,118	142	21,165	552	8,152
1924—1925	24,960	6,663	338	7,001	65,864	...	144	66,008	574	22,333	418	6,551
1925—1926	24,526	6,396	320	6,716	71,104	...	201	71,305	26	21,335	117	7,785
1926—1927	22,338	5,685	332	6,017	47,413	...	247	47,660	54	23,421	124	7,460
1927—1928	23,445	5,924	352	6,276	40,956	...	225	41,181	115	24,414	918	6,860
1928—1929	30,178	3,455	374	3,829	58,171	...	257	58,428	1,188	22,086	...	5,837
1929—1930	27,459	5,318	452	5,770	58,813	...	236	59,049	296	22,065	...	6,495

TABLE 4—ACREAGE UNDER DIFFERENT CROPS IN THE DISTRICT DURING 1905—1906 TO 1960—1961—(contd.)

Year	CEREALS AND PULSES									
	Rice	Wheat	Cholam	Cumbu	Ragi	Maize	Bengalgram	Other food-grains including pulses	Total Cereals and Pulses	Total oil seeds
1	2	3	4	5	6	7	8	9	10	11
1930—1931	305,292	...	260,627	271,897	76,151	7,261	739	272,409	1,194,316	166,704
1931—1932	298,813	...	211,656	296,250	76,521	460	323	265,919	1,149,442	157,708
1932—1933	335,065	...	268,461	272,175	72,100	780	232	292,850	1,241,663	180,815
1933—1934	336,871	...	227,188	271,417	67,018	1,130	425	291,724	1,195,773	185,609
1934—1935	287,691	...	236,258	269,067	70,251	1,205	214	264,329	1,129,015	138,553
1935—1936	291,174	...	302,579	252,172	65,739	2,711	413	262,553	1,177,341	196,757
1936—1937	292,165	...	268,060	271,500	58,101	3,264	238	246,010	1,139,338	192,000
1937—1938	324,816	...	259,911	269,369	63,121	1,812	225	262,273	1,181,527	210,987
1938—1939	325,926	...	271,198	271,051	47,886	1,776	309	241,095	1,159,191	237,677
1939—1940	340,931	...	306,342	265,282	48,372	1,273	331	232,813	1,195,344	208,168
1940—1941	354,761	...	264,896	246,329	55,834	1,775	251	248,694	1,172,540	228,146
1941—1942	357,314	...	248,096	242,199	59,000	1,303	124	271,571	1,179,607	215,750
1942—1943	374,620	...	263,748	250,687	57,264	1,509	454	256,851	1,205,088	245,099
1943—1944	368,004	...	265,763	252,408	57,957	2,506	245	242,984	1,189,867	224,483
1944—1945	374,566	...	286,962	215,464	54,829	1,370	107	230,084	1,163,382	242,689
1945—1946	330,263	..	255,256	220,124	44,485	1,647	144	223,963	1,075,882	219,215
1946—1947	357,449	...	251,439	240,937	45,198	1,474	73	219,260	1,115,830	245,212
1947—1948	347,194	...	244,187	208,716	48,582	1,595	38	219,505	1,069,817	235,323
1948—1949	445,689	1	294,313	218,114	60,985	2,913	126	277,171	1,299,262	285,862
1949—1950	470,901	3	291,569	216,637	60,475	2,878	245	305,131	1,347,839	293,192
1950—1951	440,939	...	234,728	236,717	53,196	1,811	474	280,941	1,248,806	360,427
1951—1952	422,864	1	307,288	222,225	56,526	1,946	74	288,025	1,298,449	325,218
1952—1953	360,219	...	301,769	275,017	54,713	4,488	167	277,494	1,273,867	293,878
1953—1954	514,929	...	346,787	286,593	56,942	18,828	150	388,885	1,613,109	271,184
1954—1955	520,328	...	315,870	270,271	54,841	2,952	150	385,155	1,549,567	305,863
1955—1956	518,408	1	323,622	257,516	51,181	3,284	148	340,904	1,495,064	290,093

TABLE 4—ACREAGE UNDER DIFFERENT CROPS IN THE DISTRICT DURING 1905—1906 TO 1960—1961—(contd.)

Year	Condiments and spices	SUGAR			FIBRES				Fodder crops	Orchards and Garden Produce	Miscellaneous food crops	Miscellaneous non-food crops
		Sugarcane	Others	Total	Cotton	Jute	Others	Total				
1	12	13	14	15	16	17	18	19	20	21	22	23
1930—1931	27,348	7,837	384	8,221	37,898	...	225	38,123	103	22,686	789	8,114
1931—1932	31,198	4,804	485	5,289	38,436	..	277	38,713	23	24,375	86	6,761
1932—1933	38,788	6,972	419	7,391	42,928	...	288	43,216	15	22,159	359	7,090
1933—1934	35,870	5,311	368	5,679	45,545	...	351	45,896	7	24,806	557	8,150
1934—1935	45,703	5,796	377	6,178	62,088	...	425	62,513	51	27,226	34	8,057
1935—1936	34,895	6,813	391	7,204	62,507	...	405	62,912	83	25,592	40	8,842
1936—1937	33,409	5,481	386	5,867	60,925	...	452	61,377	27	25,918	32	7,226
1937—1938	29,571	4,175	403	4,578	61,662	...	537	62,199	9	26,265	219	7,945
1938—1939	32,976	6,829	423	7,252	30,520	...	519	31,039	106	29,902	36	8,078
1939—1940	35,706	11,068	447	11,515	30,116	...	464	30,580	...	32,160	...	9,955
1940—1941	35,988	11,704	403	12,107	41,404	...	473	41,877	4	31,844	...	8,070
1941—1942	30,885	5,136	433	5,569	50,468	...	749	51,217	3	38,887	...	8,972
1942—1943	32,454	8,611	426	9,037	43,042	...	401	43,443	5	34,545	...	8,451
1943—1944	31,755	12,613	398	13,011	47,722	...	403	48,125	4	36,867	...	8,364
1944—1945	28,491	11,908	437	12,345	30,280	...	271	30,551	4	38,318	...	9,871
1945—1946	51,695	13,339	399	13,738	31,125	...	240	31,365	3	43,223	...	7,429
1946—1947	38,141	17,072	341	17,413	27,160	...	214	27,374	404	42,415	20	5,394
1947—1948	30,886	23,023	357	23,380	14,748	...	295	15,043	5	46,833	1	7,435
1948—1949	29,824	12,912	560	13,472	21,465	...	234	21,699	249	48,177	2,902	32,443
1949—1950	34,887	14,213	525	14,738	24,595	...	310	24,905	1,521	45,289	3	28,046
1950—1951	47,580	25,490	555	26,045	23,531	...	412	23,943	711	49,672	616	23,145
1951—1952	51,846	24,995	516	25,511	26,930	...	396	27,326	848	48,242	596	16,718
1952—1953	40,715	13,518	577	14,090	20,699	...	469	21,168	555	48,811	282	14,221
1953—1954	47,988	13,535	520	14,055	27,996	...	3,420	31,416	851	56,655	205	7,978
1954—1955	54,048	18,145	517	18,662	33,858	...	439	34,297	442	53,921	...	13,622
1955—1956	52,380	16,440	510	16,980	44,165	...	477	44,642	250	48,937	...	13,451

TABLE 4—ACREAGE UNDER DIFFERENT CROPS IN THE DISTRICT DURING 1905—1906 TO 1960—1961—(concld.)

Year	CEREALS AND PULSES									
	Rice	Wheat	Cholam	Cumbu	Ragi	Maize	Bengalgram	Other food-grains including pulses	Total Cereals and Pulses	Total oil seeds
1	2	3	4	5	6	7	8	9	10	11
1956—1957	574,267	...	314,190	270,773	55,768	4,364	327	342,903	1,562,592	316,641
1957—1958	564,474	...	305,426	257,341	57,071	4,226	437	306,452	1,495,427	320,617
1958—1959	502,125	...	337,397	235,149	50,100	2,820	352	293,655	1,421,598	345,870
1959—1960	481,973	...	320,896	250,563	51,666	7,452	323	308,662	1,421,535	314,520
1960—1961	516,773	...	324,435	246,308	50,546	6,851	69	292,275	1,437,257	336,332

Year	Condiments and spices	SUGAR			FIBRES				Fodder crops	Orchards and Garden Produce	Miscellaneous food crops	Miscellaneous non-food crops
		Sugarcane	Others	Total	Cotton	Jute	Others	Total				
1	12	13	14	15	16	17	18	19	20	21	22	23
1956—1957	61,658	17,612	2,801	20,413	35,720	...	302	36,022	290	50,399	...	15,382
1957—1958	51,797	23,364	567	23,931	29,913	...	710	30,623	402	46,644	...	15,910
1958—1959	47,482	22,155	607	22,762	30,333	...	340	30,673	650	53,891	3	11,928
1959—1960	59,716	22,175	574	22,749	29,445	...	453	29,898	159	56,582	92	13,065
1960—1961	66,180	26,140	585	26,725	18,791	...	329	19,120	200	..	...	9,121

TABLE 5—AREA IRRIGATED AND ITS SOURCES DURING 1905—1906 TO 1960—61

(In Acres)

Year	Canals	Tanks	Wells	Other Sources	Total area irrigated
1	2	3	4	5	6
1905—1906	104,219	48,560	51,017	4,053	207,849
1906—1907	105,760	57,668	45,799	4,421	213,648
1907—1908	110,487	67,780	60,325	3,966	242,558
1908—1909	110,513	71,812	59,674	3,538	245,537
1909—1910	108,219	68,018	62,847	5,450	244,534
1910—1911	145,363	80,506	107,771	6,450	340,090
1911—1912	141,255	76,571	106,327	4,251	328,404
1912—1913	138,076	82,538	98,367	11,313	330,294
1913—1914	137,223	74,627	102,061	5,600	319,511
1914—1915	143,265	72,416	91,653	5,356	312,790
1915—1916	142,278	79,778	86,028	4,462	312,546
1916—1917	139,263	80,084	95,054	5,853	320,254
1917—1918	115,702	70,392	96,671	3,438	286,203
1918—1919	115,744	65,634	94,913	8,794	185,085
1919—1920	123,728	68,172	100,573	12,711	305,184
1920—1921	126,534	69,924	99,798	10,101	306,357
1921—1922	126,998	70,510	99,347	64,173	361,028
1922—1923	128,431	77,064	106,357	5 681	317,533
1923—1924	126,622	62,205	103,933	2,921	295,681
1924—1925	114,549	62,061	82,534	10,510	269,654
1925—1926	118,897	60,305	72,869	4,284	256,355
1926—1927	124,341	54,229	68,301	3,571	250,442
1927—1928	123,760	54,854	62,200	3,581	244,395
1928—1929	124,884	52,052	62,675	2,996	242,607
1929—1930	124,840	63,373	63,385	3,606	255,204
1930—1931	128,149	64,448	57,147	8,135	257,879
1931—1932	122,971	61,558	66,594	8,847	259,970
1932—1933	131,000	65,298	72,193	7,726	276,217
1933—1934	129,393	65,152	90,468	10,719	295,732
1934—1935	130,845	60,398	79,896	6,527	277,666
1935—1936	138,756	64,700	108,308	3,813	315,577
1936—1937	142,276	56,574	101,177	3,558	303,685
1937—1938	149,096	71,981	89,521	5,231	315,829
1938—1939	142,740	61,478	78,436	3,113	285,767
1939—1940	140,717	66,820	83,176	6,798	297,511
1940—1941	142,454	61,709	103,924	7,939	316,026
1941—1942	142,721	56,839	103,602	7,352	310,514
1942—1943	139,388	57,539	102,444	12,634	312,005

TABLE 5—AREA IRRIGATED AND ITS SOURCES DURING 1905—1906 TO 1960—1961 – (concld.)

Year	Canals	Tanks	Wells	Other Sources	Total area irrigated
1	2	3	4	5	6
1943—1944	139,892	58,797	106,822	14,150	319,661
1944—1945	130,504	64,090	94,116	15,929	304,639
1945—1946	133,154	55,401	94,302	14,331	297,188
1946—1947	138,733	60,362	91,623	15,398	306,116
1947—1948	149,519	55,175	108,149	13,295	326,138
1948—1949	149,709	157,720	107,330	16,620	431,379
1949—1950	148,875	181,040	99,407	5,912	435,234
1950—1951	157,475	171,204	93,995	8,035	430,709
1951—1952	156,071	161,021	95,503	15,233	427,828
1952—1953	159,420	139,758	83,716	15,560	398,454
1953—1954	192,191	228,521	87,920	5,691	514,323
1954—1955	161,353	181,120	94,998	6,540	444,011
1955—1956	183,278	202,476	118,484	4,995	509,333
1956—1957	181,407	222,858	117,334	7,353	528,952
1957—1958	171,398	206,300	117,764	6,226	501,688
1958—1959	172,880	174,659	103,723	5,218	456,480
1959—1960	184,087	137,037	118,495	5,073	444,642
1960—1961	197,243	161,882	115,359	5,515	479,999

TABLE 6—AREA IRRIGATED UNDER DIFFERENT CROPS IN THE DISTRICT DURING 1950—1951 TO 1959—1960

Year	Rice/ paddy	Wheat	Cholam	Cumbu	Ragi	Total cereals	Total pulses	Sugarcane	Total food crops	Cotton	Other non-food crops	Total non-food crops	Total area irrigated
1	2	3	4	5	6	7	8	9	10	11	12	13	14
1950—1951	404,906	...	44,170	26,075	28,249	501,084	1,231	25,418	545,181	3,412	37,935	41,347	586,528
1951—1952	391,440	1	55,986	30,564	26,692	507,711	651	24,837	554,847	4,884	36,850	41,234	596,081
1952—1953	335,853	...	58,835	25,087	23,308	449,846	474	13,248	495,278	5,779	15,021	20,800	516,078
1953—1954	479,108	...	50,266	34,834	27,634	599,642	414	13,513	646,778	4,292	28,399	32,691	679,469
1954—1955	478,715	...	57,342	33,999	25,501	594,465	662	18,107	648,908	7,402	19,317	26,719	675,627
1955—1956	477,349	...	48,094	32,715	22,197	583,163	2,808	16,374	642,051	10,978	24,387	35,365	677,416
1956—1957	508,272	...	55,122	26,598	28,991	617,546	1,141	16,981	676,356	9,243	24,451	33,694	710,050
1957—1958	500,051	...	51,974	30,025	26,797	613,300	577	23,297	672,092	9,189	29,801	38,990	711,082
1958—1959	449,201	...	54,922	30,758	22,667	558,902	513	21,778	614,834	8,349	32,400	40,749	655,583
1959—1960	434,769	...	60,708	28,534	28,532	544,795	489	22,026	604,284	8,828	28,878	37,206	641,490

TABLE 7—SOURCES OF WATER SUPPLY IN THE DISTRICT DURING 1950—1951 TO 1959—1960

Year	Tanks			Canals			Wells						Number of oil engines used	Number of Reservoirs
							Tube wells			Wells used for irrigation only				
	With ayacut of 100 acs. or more	With ayacut of less than 100 acs.	Total No. of Tanks	Government	Private	Total No. of canals	Government	Private	Total	Government	Private	Total		
1	2	3	4	5	6	7	8	9	10	11	12	13	14	15
1950—51	783	4,596	5,379	478	...	478	...	2	2	502	81,173	81,675	269	2
1951—52	770	4,674	5,444	484	...	484	9	4	13	754	90,891	91,645	410	2
1952—53	770	4,674	5,444	484	...	484	9	4	13	754	90,891	91,645	410	2
1953—54	655	4,807	5,462	484	...	484	9	5	14	825	93,225	94,050	410	2
1954—55	655	4,807	5,462	484	...	484	...	...	...	825	93,225	94,050	410	2
1955—56	724	4,690	5,414	484	...	484	...	...	...	822	117,393	118,215	1,451	...
1956—57	724	4,690	5,414	484	...	484	...	28	28	822	118,412	119,234	1,472	...
1957—58	414	5,786	6,200	484	...	484	2	46	48	557	111,271	111,828	1,455	...
1958—59	427	5,773	6,200	484	...	484	2	29	31	557	112,048	112,605	1,691	...
1959—60	354	5,846	6,200	484	...	484	5	29	34	597	112,068	112,665	1,738	...

TABLE 8—DETAILS OF IRRIGATION PROJECTS IN THE DISTRICT

S. No.	Name of Scheme	Location and nearest Place	Year of Start	Year of Completion	Cost in Lakhs of Rupees †	Districts Benefited	Gross area to be irrigated on completion (acres)	Gross area irrigated (in acres) upto March 1960	Remarks
1	2	3	4	5	6	7	8	9	10
I. Schemes in operation prior to the Five Year Plans:									
1.	Nandiar Channel System	Near Lalgudi	N.A.	1899	0·66	Tiruchirapalli	...	9,826	† Cost Pre-Plan Projects are only upto the end of 1958—1959
2.	Lower Coleroon Anicut System	12 miles from Aduthurai Railway Station (Thanjavur Dt.).	„	1903	34·31	Thanjavur and S. Arcot.	...	134,427	
3.	Kattalai Scheme	Mayanur	„	1926	42·76	Tiruchirapalli	...	98,624	
II. Project taken up for execution during First Plan Period:			Nil						
III. Projects taken up for execution during Second Plan period:									
1.	Kattalai High Level Canal	Mayanur	1957	1960	224·58	Tiruchirapalli and Thanjavur	16,141@ 4,481*	4,000	@ Tiruchirapalli * Thanjavur
2.	Pullambadi Canal	Upper Anicut, Tiruchirapalli	1957	1960	206·06	Tiruchirapalli	22,114	5,000	

TABLE 9—SOURCES OF IRRIGATION AND WET ACREAGE BY TALUKS

Name of Taluk	No. of Major Irrigation Schemes: Tanks	Spring channels	Total	Total acreage under minor irrigation Schemes	No. of major irrigation schemes	Total area irrigated by major irrigation schemes
1	2	3	4	5	6	7
1. Tiruchirapalli ...	224	24	248	7,590·82	7	51,466·74
2. Kulittalai ...	1,097	...	1,097	59,131·62	5	28,481·65
3. Karur ...	8	...	8	1,041·27	11	18,244·32
4. Lalgudi ...	96	10	106	3,411·54	3	27,162·88
5. Musiri ...	91	...	91	8,504·00	1	15,127·00
6. Perambalur ...	196	16	212	12,294·99	...	...
7. Udaiyarpalayam ...	615	5	620	12,198·64	5	32,890·84
8. Alangudi ...	791	...	791	35,081·00	1	1,276·00
9. Kulathur ...	2,076	...	2,076	47,435·84	...	...
10. Tirumayam ...	1,503	...	1,503	35,791·22	...	...

TABLE 10—DETAILS OF CROPPED AREA IN THE DISTRICT DURING 1950—1951 TO 1960—1961

Year	Gross Cropped area		Total	Area cropped more than once	Net cropped area
	Food crops	Non-Food crops			
1	2	3	4	5	6
1950—1951	1,325,139	455,767	1,780,906	158,387	1,622,519
1951—1952	1,424,644	370,302	1,794,946	191,910	1,603,036
1952—1953	1,377,765	330,757	1,708,522	172,372	1,536,150
1953—1954	1,732,012	311,567	2,043,579	262,041	1,781,538
1954—1955	1,676,198	355,778	2,031,976	304,942	1,727,034
1955—1956	1,613,361	350,905	1,964,266	221,113	1,743,153
1956—1957	1,695,062	370,582	2,065,644	263,773	1,801,871
1957—1958	1,617,799	369,634	1,987,433	235,152	1,752,281
1958—1959	1,545,676	391,858	1,937,534	226,716	1,710,818
1959—1960	1,560,674	359,985	1,920,659	230,944	1,689,715
1960—1961	1,592,283	374,553	1,966,836	236,615	1,730,221

TABLE 11—THE PERCENTAGE OF AREA UNDER PRINCIPAL CROPS DURING 1950—1951 TO 1960—1961

Year	Paddy	Cholam	Cumbu	Ragi	Total Cereals	Pulses other than Horsegram	Food crops	Groundnut	Gingelly	Coconut	Cotton	Non-Food crops
1	2	3	4	5	6	7	8	9	10	11	12	13
1950—51	24·6	13·1	13·2	3·0	64·8	3·5	74·0	14·9	4·7	0·4	1·3	26·0
1951—52	23·5	17·1	12·4	3·1	66·1	4·9	79·4	12·8	4·6	0·4	1·5	20·6
1952—53	21·1	17·7	16·1	3·2	69·7	3·5	80·6	12·2	4·0	0·5	1·2	19·4
1953—54	25·2	17·0	14·0	2·8	73·6	4·0	84·8	8·3	4·3	0·4	1·4	15·2
1954—55	25·6	15·5	13·3	2·7	71·5	3·6	82·5	9·7	4·7	0·4	1·7	17·5
1955—56	26·4	16·5	13·1	2·6	70·3	4·2	82·1	10·0	4·1	0·4	2·2	17·9
1956—57	27·8	15·2	13·1	2·7	70·7	3·3	82·1	10·1	4·7	0·4	1·7	17·9
1957—58	28·4	15·4	12·9	2·9	70·3	3·2	81·4	11·6	3·9	0·4	1·5	18·6
1958—59	25.9	17·4	12·1	2·6	68·4	3·8	79·8	11·8	5·5	0·5	1·6	20·2
1959—60	25·1	16·7	13·0	2·7	69·2	3·7	81·3	11·8	4·0	0·4	1·5	18·7
1960—61	26·3	16·5	12·5	2·6	69·0	3·0	81·0	12·0	4·4	0·4	0·9	19·0

TABLE 12—TOTAL OUTTURN OF SELECTED CROPS IN THE DISTRICT DURING 1950—1951 TO 1960—1961 (In Tons)

Year	Paddy	Cholam	Cumbu	Ragi	Korra	Varagu	Samai	Castor	Groundnut	Gingelly	Sugarcane	Tobacco
1	2	3	4	5	6	7	8	9	10	11	12	13
1950—51	235,000	49,420	46,870	18,270	230	67,000	4,490	1,000	104,520	10,110	59,580	990
1951—52	180,000	73,400	49,330	23,300	250	62,700	3,510	800	109,170	10,420	61,860	1,340
1952—53	196,000	37,600	38,000	14,400	240	65,050	3,240	700	83,400	7,180	39,450	740
1953—54	205,000	59,400	27,800	18,300	440	111,990	5,790	570	80,790	11,980	36,340	910
1954—55	291,000	72,400	37,100	19,900	300	116,600	5,420	740	94,460	14,160	47,820	1,010
1955—56	278,950	52,990	38,120	15,120	230	88,570	4,830	660	94,540	10,920	41,930	1,750
1956—57	379,070	50,920	36,270	16,660	380	90,780	5,650	600	98,720	13,990	45,220	1,260
1957—58	316,450	95,440	60,310	19,110	520	78,420	4,920	520	109,960	11,500	62,650	470
1958—59	195,380	72,800	58,050	17,580	190	71,840	3,610	550	108,460	14,310	58,870	740
1959—60	253,380	75,920	64,880	19,950	220	82,060	4,530	540	113,440	11,440	58,280	1,160
1960—61	303,070	105,010	62,680	22,570	200	82,680	4,930	480	116,090	12,780	476,830	1,280

TABLE 13—AVERAGE YIELD PER ACRE FOR DIFFERENT COMMODITIES IN THE DISTRICT DURING 1950—1951 TO 1960—1961 (In Lbs.)

Year	Commodities											
	Paddy	Cholam	Cumbu	Ragi	Korra	Varagu	Samai	Castor	Groundnut	Gingelly	Sugarcane	Tobacco
1	2	3	4	5	6	7	8	9	10	11	12	13
1950—51	1,463.97	471.61	438.79	769.32	565.53	899.90	424.69	378.38	895.98	286.86	5,124.18	1,130.85
1951—52	1,411.95	535.06	497.24	923.33	588.85	900.02	449.56	381.11	1,063.97	285.58	5,431.63	950.78
1952—53	1,479.24	452.28	409.53	820.87	525.00	850.06	375.09	373.42	896.00	285.38	5,317.81	834.22
1953—54	1,796.47	600.84	585.02	1,025.94	692.62	1,000.01	500.45	360.47	1,063.99	302.52	57,651.91	1,161.48
1954—55	1,801.20	572.85	584.97	1,026.04	667.99	998.98	498.49	390.21	1,075.16	329.85	57,234.28	1,147.84
1955—56	1,205.32	366.78	288.09	661.75	647.24	978.64	475.69	392.15	1,075.21	302.88	55,055.45	1,167.71
1956—57	1,478.61	363.14	300.05	669.17	682.60	959.99	480.61	399.05	1,064.02	322.61	49,401.15	1,160.05
1957—58	1,255.77	699.96	524.96	750.06	670.20	950.01	537.68	397.81	1,008.01	329.17	58,305.90	1,200.46
1958—59	871.60	480.00	552.98	786.01	607.13	900.00	450.92	377.45	1,063.96	302.46	57,106.12	1,135.84
1959—60	1,180.34	530.02	580.02	864.94	664.02	949.89	475.08	396.46	1,119.99	335.87	57,105.28	1,128.27
1960—61	1,314.00	725.00	570.00	1,000.00	686.00	985.00	485.00	392.00	1,098.00	329.00	...	...

TABLE 14—MONTHLY AVERAGE WHOLESALE PRICES OF STAPLE PRODUCTS IN THE REGION

(Price in Rupees per maund of 82 2/7 Lbs. tlll March '60 and per quintal of 100 kg. from April '60 onwards)

Year	January	February	March	April	May	June	July	August	September	October	November	December
1	2	3	4	5	6	7	8	9	10	11	12	13
					STATION : TIRUCHIRAPALLI							
					Commodity: Blackgram							
	Rs.	Rs.	Rs.	Rs.	Rs.	Rs.	Rs.	Rs.	Rs.	Rs.	Rs.	Rs.
1956	...	...	...	...	...	...	...	...	...	22·50	23·25	23·63
1957	21·00	21·69	19·94	19·44	20·15	19·83	20·47	21·84	21·88	21·47	20·52	18·20
1958	18·58	18·20	16·82	18·11	16·76	16·84	17·55	18·29	18·28	19·09	18·65	18·10
1959	19·09	19·94	19·47	20·11	20·04	20·48	20·63	20·25	21·49	19·53	18·74	18·01
1960	18·43	19·02	19·02	50·96	50·96	51·15	53·69	54·39	53·29	51·53	50·46	49·34
1961	50·19	51·93	57·41	53·15	52·42	57·63	55·21	56·99	56·56	57·00	59·50	64·80
					Commodity: Greengram							
1956	...	...	...	...	...	...	...	...	...	...	20·31	17·06
1957	18·69	18·69	18·38	18·59	...	...	...	16·74	16·36	16·36	16·36	16·51
1958	17·67	17·51	20·87	21·99	23·68	22·01	19·97	22·08	24·08	23·04	22·88	22·18
1959	22·56	24·38	24·27	21·18	18·22	19·37	19·27	19·07	18·87	18·38	18·06	17·66
1960	17·82	18·06	18·06	42·87	42·49	43·04	46·86	44·10	49·59	52·18	51·98	53·11
1961	54·39	56·59	69·69	41·95	42·86	48·39	47·82	46·24	46·30	47·75	47·75	48·00
					Commodity: Cane Jaggery (I Sort)							
1950	29.99	28.66	27.92	28.90	31 00	33.79	35.26	35.76	32.91	32.32	22.33	16.45
1951	16.45	16.45	16.45	16.45	16.45	16.45	16.46	17.63	17.63	17.63	17.63	18.29
1952	16.45	16.45	11.52	9.40	10.99	13.52	13.37	15.86	...	...	...	...
1953	20.50	21.50	22.94	23.50	23.50	23.50	23.80	26.90	23.50	25.86	23.50	20.31
1954	17.56	17.00	16.44	16.44	16.44	16.44	16.44	16.44	16.31	15.19	15.13	14.88
1955	11.68	11.69	10.44	9.50	8.81	9.81	9.81	10.38	9.89	9.94	10.44	10.06
1956	11.19	11.19	11.31	13.63	14.06	14.50	15.06	16.00	17.94	22.19	24.06	23.44
1957	17.66	18.75	18.81	17.05	13.16	14.11	13.52	13.51	13.50	14.53	14.69	14.27
1958	14.10	12.78	12.78	13.16	13.60	17.27	18.96	18.57	17.63	19.87	17.93	16.90

TABLE 14—MONTHLY AVERAGE WHOLESALE PRICES OF STAPLE PRODUCTS IN THE REGION—(contd.)

(Price in Rupees per maund of 82 2/7 Lbs. till March '60 and per quintal of 100 kg. from April '60 onwards)

Year	January	February	March	April	May	June	July	August	September	October	November	December
1	2	3	4	5	6	7	8	9	10	11	12	13
					Commodity : Cane Jaggery (Ist Sort) (Concld.)							
	Rs.	Rs.	Rs.	Rs.	Rs.	Rs.	Rs.	Rs.	Rs.	Rs.	Rs.	Rs.
1959	17.10	17.16	17.16	18.09	23.13	25.11	24.51	24.54	25.96	27.92	29.79	30.17
1960	25.63	24.82	23.41	63.23	64.22	70.92	68.00	67.22	54.01	65.65	67.62	62.23
1961	60.76	48.86	44.40	48.00	46.96	48.78	47.88	40.26	36.88	38.57	47.69	39.09
					Commodity: Gingelly Seeds							
1950	32.91	36.53	38.18	38.15	39.50	40.81	40.81	42.79	43.18	43.44	42.45	39.49
1951	39.49	39.49	42.78	42.78	42.78	42.78	34.23	29.62	30.22	29.62	28.14	29.75
1952	32.91	32.91	28.70	27.65	27.00	27.65	28.97	34.36	32.91	32.91	33.17	32.00
1953	30.50	30.36	32.94	32.94	32.94	32.94	32.94	32.94	32.94	32.94	29.99	27.20
1954	26.63	27.00	27.50	27.50	27.50	26.50	25.63	26.50	25.63	21.81	21.00	21.00
1955	21.00	20.88	20.38	20.38	20.56	19.00	20.94	21.13	21.38	21.00	21.81	22.81
1956	26.63	27.00	29.31	31.56	32.56	33.69	34.38	32.75	33.50	34.38	33.69	34.44
1957	34.63	36.13	37.06	35.53	34.78	33.33	37.80	37.07	36.77	35.34	33.07	33.34
1958	32.39	30.55	32.84	32.53	32.61	33.39	28.42	28.26	29.37	33.11	29.87	27.26
1959	26.57	27.76	28.26	29.74	30.04	31.38	31.50	30.23	30.24	31.03	31.23	30.78
1960	30.83	32.84	34.20	93.23	93.50	93.50	98.33	112.87	117.57	129.19	106.86	127.50
					Commodity : Ragi							
1955	...	...	...	...	...	...	...	...	...	8.56	7.81	7.69
1956	7.81	7.56	8.63	11.50	11.25	11.50	12.28	13.56	14.50	12.94	12.56	10.50
1957	11.69	12.25	12.63	12.93	13.23	13.23	12.88	12.58	12.19	11.94	12.61	12.69
1958	12.70	11.40	11.40	11.88	11.81	11.99	12.87	12.70	12.75	13.63	13.78	13.55
1959	12.54	13.05	13.51	13.71	13.89	14.07	14.77	15.46	15.35	14.86	15.10	14.35
1960	13.34	13.90	14.29	38.13	37.46	38.29	39.20	39.92	38.98	38 28	39.63	41.15

TABLE 14—MONTHLY AVERAGE WHOLESALE PRICES OF STAPLE PRODUCTS IN THE REGION—(contd.)

(Price in Rupees per maund of 82 2/7 Lbs. till March '60 and per quintal of 100 kg. from April '60 onwards)

Year	January	February	March	April	May	June	July	August	September	October	November	December
1	2	3	4	5	6	7	8	9	10	11	12	13
						Commodity: Cumbu						
	Rs.	Rs.	Rs.	Rs.	Rs.	Rs.	Rs.	Rs.	Rs.	Rs.	Rs.	Rs.
1950	8.70	8.70	8.70	8.70	8.70	8.70	8.70	8.70	8.42	8.36	8.36	8.35
1951	8.35	8.35	8.35	8.35	8.35	8.35	8.35	8.35	8.35	8.35	8.35	8.35
1952	8.60	8.35	8.35	...	...	...	...	...	...	...	...	...
1953	21.25	21.25	20.06	19.69	19.69	19.69	20.19	20.38	20.38	18.39	18.69	16.50
1954	14.81	13.51	12.00	12.00	12.00	12.00	11.38	11.00	10.75	9.88	9.88	9.88
1955	9.98	9.75	8.63	8.63	8.68	8.75	8.75	8.81	9.00	8.56	8.19	8.13
1956	7.81	7.56	8.63	11.50	12.25	11.69	13.38	13.88	14.19	13.25	12.81	12.13
1957	11.94	12.38	12.69	13.68	14.40	14.04	13.68	13.55	13.06	13.18	13.26	13.56
1958	12.58	11.61	11.21	11.07	11.76	11.50	11.80	12.20	13.01	13.51	13.55	13.55
1959	14.26	13.04	13.84	13.94	14.90	15.09	15.58	16.07	15.89	15.82	15.59	15.11
1960	13.75	14.17	14.63	40.43	40.43	40 59	40.91	41.02	40.21	40.12	39.81	41.17
						Commodity: Cholam						
1955	...	...	...	...	...	...	...	...	...	10·69	8·56	8·31
1956	7·81	7·94	9·63	13·13	13·88	12·75	14·38	15·50	16·00	15·81	15·31	14·69
1957	14·50	14·38	14·50	14·58	14·77	14·02	13·34	12·62	12·11	12·44	12·09	12·45
1958	12·27	11·24	11·24	12·20	11·80	11·95	11·96	11·61	11·84	13·03	14·85	14·34
1959	14·59	14·59	14·36	14·53	14·14	13·79	15·30	16·28	16·79	17 77	18·01	17·79
1960	16·15	15·68	15·51	42·65	42·60	40·80	42·41	42·89	42·08	42·60	47 63	49·87
						Commodity : Rice						
1950	14·81	14·73	14·48	14·48	14·48	14·48	14·48	14·48	14·48	14·56	14·58	14·58
1951	14·48	14·48	14·48	14·48	14·33	14·48	14·48	14·82	15·62	15·16	15·16	16·19
1952	16·19	16·19	16·19	...	...	...	24·44	23·57	25·86	...	...	26·58
1953	22·25	23·43	23·33	23·43	23·43	23·86	25·13	25·13	25·13	22·05	21·07	21·06
1954	...	...	...	...	...	...	...	...	20·13	20 13	20·13	20·13
1955	20·13	19·81	17·88	15·69	15·50	15·50	15·50	15·63	15·75	15·50	15·75	16·94

TABLE 14—MONTHLY AVERAGE WHOLESALE PRICES OF STAPLE PRODUCTS IN THE REGION—(concld.)

(Price in Rupees per maund of 82 2/7 Lbs. till March '60 and per quintal of 100 kg. from April '60 onwards)

Year	January	February	March	April	May	June	July	August	September	October	November	December
1	2	3	4	5	6	7	8	9	10	11	12	13
					Commodity : Rice (Concld.)							
	Rs.	Rs.	Rs.	Rs.	Rs.	Rs.	Rs.	Rs.	Rs.	Rs.	Rs.	Rs.
1956	17·25	15·88	15·94	16·50	17·18	17·44	19·06	19·88	20·06	22·94	23·69	21·00
1957	17·56	18·56	18·81	19·56	20·60	20·46	20·20	19·61	19·42	20·92	21·42	21·70
1958	21·68	20·06	18·06	19·01	20·81	21·32	21·82	22·28	22·51	26·92	27·59	25·77
1959	27·34	17·69	17·69	17·69	17·69	17·69	17·69	17·69	17·69	17·69	25·69	28·35
1960	26·48	21·01	21·83	61·57	64·01	64·52	68·80	70·73	69·68	70·58	84·86	75·28
					Commodity: Redgram							
1956	...	...	...	...	...	...	...	...	...	...	17·38	17·63
1957	13·75	13·75	14·31	14·22	15·19	16·54	13·23	14·77	14·24	14·99	14·81	14·87
1958	14·26	13·81	13·81	13·78	15·86	16·09	16·22	17·65	19·38	21·21	21·03	20·11
1959	21·54	22·22	21·21	20·88	20·04	20·11	20·11	20·11	19·84	19·75	19·50	17·56
1960	16·79	16·54	17·01	46·48	46·06	46·06	46.06	46·06	45·71	44·09	44·09	44·09
					Commodity : Bengalgram							
1956	...	...	...	...	...	...	...	...	...	...	...	16·38
1957	14·56	15·44	15·56	14·48	14·28	14·52	14·89	14·90	14·81	14·85	14·63	14·43
1958	13·77	13·30	13·20	13 50	13·65	14·56	16·61	17·54	20·22	20·95	21·17	20·77
1959	22·72	23·58	23·68	20·47	17·18	15·96	16·06	15·86	15·50	15·74	15·15	14·80
1960	15·17	16·61	15·34	40·64	42·20	44·21	49·16	50·80	49·81	50·58	52·69	53·66
1961	52·96	50·55	51·62	...	...	...	...	...	...	...	...	...
					STATION : KARUR							
					Commodity: Cane Jaggery (Ist Sort)							
1956	...	...	...	...	...	...	17.18	17.50	...	...	...	...
1957	...	21.81	...	...	...	...	...	16.02	16.03	17.58	18.70	18.00
1958	14.71	...	12.16	12.67	13.10	...	...	18.16	18.61	18.85	19 58	18.94
1959	18.04	19.01	19.22	19.29	22.73	25.15	29.34	28.38	27.19	27.52	27.52	33.86
1960	31.55	24.96	25.01	67.41	70.70	71.45	70.63	68.61	67.06	68.22	65.52	63.52
1961	63.21	...	45.94	45.10	45.48	48.41	...	39.77	39.69	42.92	51.57	42.24

TABLE 15—AVERAGE RETAIL PRICES OF THE PRINCIPAL FOODGRAINS IN TERMS OF RUPEES PER MAUND OF 3,200 TOLAS OR 82 2/7 LBS. FOR 1950—1951 TO 1959—1960

Year	Paddy 1st Sort	Paddy 2nd Sort	Rice	Cholam	Cumbu	Ragi	Horsegram
1	2	3	4	5	6	7	8
	Rs.	Rs.	Rs.	Rs.	Rs.	Rs.	Rs.
STATION : KARUR							
1950—51	9·89	...	14·72	19·51	16·01	15·98	16·95
1951—52	7·39	...	12·54	9·32	12·61	6·96	14·31
1952—53	...	...	20·52	13·45	...	...	15·42
1953—54	...	...	20·26	13·49	...	...	12·64
1954—55	12·55	...	16·81	9·70	9·43	8·52	7·50
1955—56	14·06	...	18·85	10·01	9·62	7·53	9·14
1956—57	15.69	12·64	22·02	...	...	14·40	8·75
1957—58	15·76	10·96	23·13	14·48	16·47	14·65	9·84
1958—59	16·02	...	22·25	14·06	15·09	13·94	8·82
1959—60	17·57	15·86	19·97	15·89	15·17	15·37	10·40
STATION : KULITTALAI							
1950—51	13·16	...	18·97	...	...	...	...
1951—52	16·79	9·67	26·27	16·95	18·20	...	...
1952—53	...	...	20·60	10·74	...	...	...
1953—54	...	...	...	...	...	...	...
1954—55	9·59	9·09	17·34	...	10·92	9·00	9·28
1955—56	10·36	9·52	17·14	7·95	...	...	...
1956—57	13·41	11·87	20·23	...	...	...	...
1957—58	13·19	11·65	20·81	12·92	14·38	12·50	...
1958—59	14·80	12·51	22·83	13·65	14·54	13·01	...
1959—60	15·42	13·07	21·85	16·45	19·11	16·68	...
STATION : TIRUCHIRAPALLI							
1950—51	10.08	9·67	15·39	...	...	...	...
1951—52	10·08	9·66	15·56	19·96	19·04	18·53	...
1952—53	...	...	19·36	12·39	...	...	17·69
1953—54	...	...	19·35	14·30	...	...	11·75
1954—55	10·83	9·87	16·47	9·36	7·08	7·20	7·29
1955—56	11·49	10·22	16·43	7·98	9·35	6·91	7·50
1956—57	13·41	12·29	20·18	11·44	10·51	10·32	10·40
1957—58	14·31	13·41	21·96	12·11	13·03	11·96	11·44
1958—59	15·16	13·61	25·59	12·94	14·43	13·50	15·14
1959—60	15·38	13·54	21·70	15·70	16·76	14·19	14·07

TABLE 15—AVERAGE RETAIL PRICES OF THE PRINCIPAL FOODGRAINS IN TERMS OF RUPEES PER MAUND OF 3,200 TOLAS OR 82 2/7 LBS. FOR 1950—1951 TO 1959—1960—(concld.)

Year	Paddy 1st Sort	Paddy 2nd Sort	Rice	Cholam	Cumbu	Ragi	Horsegram
1	2	3	4	5	6	7	8
	Rs.	Rs.	Rs.	Rs.	Rs.	Rs.	Rs.
			STATION: ARIYALUR				
1950—51	11·62	...	17·02	10·67	...	...	...
1951—52	12·12	...	17·07	16·90	...	...	...
1952—53	...	...	19·21	12·54	...	...	...
1953—54	...	...	20·74	13·08	...	...	11·00
1954—55	11·30	10·67	18·24	19·54	10·78	10·65	...
1955—56	11·36	...	19·63	8·50	11·00	11·17	...
1956—57	12·98	11·39	20·13	12·32	11·83	11·40	9·50
1957—58	14·17	13·71	22·08	13·42	13·14	12·58	9·38
1958—59	15·07	14·12	23·93	13·87	14·17	13·90	9·00
1959—60	14·96	13·85	22·20	15·13	14·88	14·44	15·12
			STATION: TIRUMAYAM				
1956—57	...	...	19·28	10·92	14·56	12·40	10·32
1957—58	...	13·50	19·24	10·17	13·52	12·40	11·55
1958—59	...	...	22·12	13·47	15·37	14·35	15·12
1959—60	14·21	12·18	21·86	15·33	16·70	16·10	15·15

Other millets, etc. are of comparatively lesser importance

TABLE 16—POSITION OF LIVESTOCK AND POULTRY IN THE DISTRICT DURING THE PERIOD 1920—1961

Year	Cattle				Buffaloes				Goats	Sheep	Horses and Ponies	Others	Total Livestock	Poultry
	Male	Female	Young	Total	Male	Female	Young	Total						
1	2	3	4	5	6	7	8	9	10	11	12	13	14	15
1920	371,869	266,378	146,840	785,087	22,441	103,663	62,002	188,106	642,252	845,764	1,587	2,388	2,465,184	...
1925	366,263	256,204	132,950	755,417	20,953	107,218	70,339	198,510	672,891	860,011	1,463	2,237	2,490,529	...
1930	377,776	225,098	107,037	709,911	14,344	96,609	53,044	163,997	659,557	949,945	1,002	2,374	2,486,786	...
1935	361,414	221,531	220,505	803,450	19,271	109,680	88,322	217,273	514,659	897,463	1,056	3,215	2,437,116	...
1940	377,220	273,721	98,686	749,627	14,618	113,034	74,285	201,937	700,774	1,173,544	883	41,722	2,868,487	823,672
1944	394,566	296,401	172,598	863,565	13,846	120,614	67,038	201,498	495,604	870,009	1,826	34,347	2,466,849	712,799
1951	N. A	N. A.	N. A.	1,175,728	N. A.	N. A.	N. A.	282,704	646,319	1,333,972	1,514	62,781	3,503,018	1,154,900
1956	475,585	330,967	186,432	992,984	26,519	142,265	84,936	253,720	657,196	1,042,350	978	63,800	3,011,028	1,385,846
1961	558,351	367,268	202,654	1,128,273	42,618	184,927	109,147	336,892	525,900	1,072,333	945	65,177	3,129,520	1,433,883

TABLE 17—UTILISATION OF THE PRINCIPAL CLASSES OF LIVESTOCK IN THE DISTRICT DURING THE PERIOD 1935—1961

Year	Description of Livestock	Sex	Breeding	Breeding and Working	Working	Others	Youngstock	Total
1	2	3	4	5	6	7	8	9
1935	Cattle	Male	4,102	...	328,000	29,312	111,838	803,450
		Female	186,861	...	7,177	27,493	108,667	
	Buffaloes	Male	4,483	...	12,453	2,335	32,267	217,273
		Female	90,439	...	10,477	8,764	56,055	
1940	Cattle	Male	2,644	5,774	352,171	16,631	51,178	749,627
		Female	228,833	...	37,635	7,253	47,508	
	Buffaloes	Male	800	...	12,625	1,193	29,266	201,937
		Female	108,588	...	3,211	1,235	45,019	
1944	Cattle	Male	4,697	21,195	351,189	17,485	86,413	863,565
		Female	230,827	...	55,360	10,214	86,185	
	Buffaloes	Male	1,054	...	11,535	1,257	27,623	201,498
		Female	113,903	...	4,836	1,875	39,415	
1951	Cattle	Male	4,930	...	...	540,152	243,667	1,167,728
		Female	280,099	...	...	98,880		
	Buffaloes	Male	1,533	...	...	29,165	100,285	282,704
		Female	136,554	...	...	15,167		
1956	Cattle	Male	3,889	...	450,561	21,135	186,432	992,984
		Female	261,231	...	58,597	11,139		
	Buffaloes	Male	1,434	...	20,783	4,292	84,936	246,722
		Female	131,004	...	6,987	4,273		
1961	Cattle	Male	4,251	51,134	479,101	23,865	202,654	1,126,273
		Female	270,266	...	73,942	23,060		
	Buffaloes	Male	3,126	8,127	25,465	5,900	109,147	336,692
		Female	164,684	...	13,237	7,006		

TABLE 18—NUMBER OF VETERINARY INSTITUTIONS, LIVESTOCK FARMS ETC. IN THE DISTRICT DURING 1950—1951 TO 1959—1960

Years	Number of Veterinary Hospitals	Number of Veterinary Dispensaries	Number of Veterinary First Aid Centres	Number of Livestock Farms	Number of Poultry Farms	Number of artificial insemination centres
1	2	3	4	5	6	7
1950—51	2	5	...	...	...	...
1951—52	2	5	...	1	...	...
1952—53	2	5	...	...	...	...
1953—54	2	7	...	1	...	...
1954—55	2	5	5	1	...	1
1955—56	2	5	25	1	...	1
1956—57	2	5	...	1	...	1
1957—58	2	5	14	1	...	1
1958—59	2	5	16	1	...	1
1959—60	2	5	14	1	...	2

TABLE 19—ESTIMATED PRODUCTION OF MILK DURING THE DECADE, 1951—1961 (QUANTITY IN 1,000 KGS.)

Year	Cows' Milk	Buffaloes' Milk	Total	Remarks
1	2	3	4	6
1951	98,861	62,432	1,61,293	As goats are not generally milked for human consumption the quantity of Goats' milk has not been taken into account
1956	1,05,666	67,795	1,73,461	
1961	1,02,896	73,105	1,76,001	

TABLE 20—EMPLOYMENT EXCHANGES, REGISTRATIONS ETC. DURING 1950—1951 TO 1960—1961

Year		No. of persons registered	Numer of persons provided with employment			Total No. of cancelled registration	Total No. of candidates on the live Register	No. of Employment offices in the district
			Technical	Non-technical	Total			
1		2	3	4	5	6	7	8
1950—51	...	10,556	289	4,166	4,455	7,413	4,226	1
1951—52	...	6,905	208	991	1,199	7,413	2,519	„
1952—53	...	5,681	56	756	812	4,353	3,035	„
1953—54	...	11,212	71	765	836	6,047	7,364	„
1954—55	...	13,021	134	1,373	1,507	10,269	8,609	„
1955—56	...	11,074	88	997	1,085	10,779	7,819	„
1956—57	...	10,450	199	1,721	1,920	8,982	7,367	„
1957—58	...	13,577	145	2,048	2,193	10,041	10,456	„
1958—59	...	15,336	137	1,725	1,862	11,728	10,456	„
1959—60	...	16,912	160	2,265	2,425	13,634	11,309	„
1960—61	...	17,607	123	2,931	3,054	11,835	14,033	„

TABLE 21—GROWTH OF FACTORIES IN VARIOUS SECTORS DURING THE YEAR 1952—1958

Year	By whom owned	Process allied to agriculture	Textile	Engineering	Minerals and Metals	Food and Beverages	Chemicals, Dyes etc.	Processing wood, stone etc.	Press	Mine	Total No. of Regd. factories
1	2	3	4	5	6	7	8	9	10	11	12
1952	Government and Local Fund	...	...	5	1	...	...	...	3	...	9
	Private	4	77	28	11	89	8	16	18	...	251
1953	Government and Local Fund	...	...	3	1	...	...	...	3	...	7
	Private	4	69	25	8	70	2	12	16	...	206
1954	Government and Local Fund	...	...	4	1	...	...	...	3	...	8
	Private	5	69	26	7	78	2	14	16	...	217
1955	Government and Local Fund	...	...	5	1	...	...	...	2	...	8
	Private	5	64	22	10	76	1	11	18	...	207
1956	Government and Local Fund	...	...	5	1	...	...	...	2	...	8
	Private	3	53	21	11	79	1	9	17	...	194
1957	Government and Local Fund	...	...	4	1	...	...	...	2	...	7
	Private	2	60	22	10	96	2	9	20	...	221
1958	Government and Local Fund	...	1	3	1	...	...	...	2	...	7
	Private	1	46	26	9	93	3	7	16	...	201

TABLE 22—EMPLOYMENT IN TEXTILE AND NON-TEXTILE ESTABLISMENTS DURING 1952—1958

Year	Average daily number of workers									
	Textile					Non-textile				
	Men	Women	Adolescents	Children	Total	Men	Women	Adolescents	Children	Total
1	2	3	4	5	6	7	8	9	10	11
1952	2,941	828	2	...	3,771	12,539	495	202	159	13,395
1953	3,786	967	53	2	4,808	12,154	589	194	109	13,046
1954	4,207	991	5	1	5,204	12,277	632	221	60	13,190
1955	4,511	990	23	3	5,527	14,078	690	389	53	15,210
1956	5,017	816	71	...	5,904	16,218	835	536	16	17,605
1957	5,070	792	400	73	6,335	16,968	932	812	20	18,732
1958	5,942	762	5	...	6,709	8,036	916	225	15	9,192

TABLE 23—FACTORIES CLASSIFIED BY INDUSTRY WITH AVERAGE DAILY NUMBER OF WORKERS

S. No.	Name of Industry		Number of establishments	Average number of workers					Number of establishments for which information is not available
				Men	Women	Adolescents	Children	Total	
1	2		3	4	5	6	7	8	9
			Year—1952						
1	Water Supply Stations etc.	...	1	15	...	...	...	15	...
2	Cotton ginning and baling	...	3	48	40	...	...	88	1
3	Rice Mills	...	28	260	352	...	...	612	14
4	Manufacture of edible oils	...	7	124	19	...	...	143	2
5	Tobacco and allied products	...	17	527	...	95	117	739	10
6	Cotton Mills	...	5	1,806	330	2	...	2,138	2
7	Silk Mills	...	...	...	...	...	...	...	1
8	Furniture and Fixtures	...	1	90	...	36	3	129	...
9	Paper and paper products	...	1	50	...	...	...	50	...
10	Printing, publishing and allied industries	...	20	520	...	3	3	526	1
11	Artificial manure	...	1	8	9	...	...	17	2
12	Non-metallic mineral products	...	3	217	...	...	2	219	2
13	Manufacture of cement	...	1	1,156	...	...	...	1,156	...
14	Agricultural implements	...	...	...	...	...	...	...	4
15	General and jobbing engineering	...	6	189	...	...	1	190	...
16	Motor vehicles manufacture and repair	...	17	727	3	6	1	737	3
17	Other industries not classified above	...	74	9,743	570	62	32	10,407	51
	Total	...	**185**	**15,480**	**1,323**	**204**	**159**	**17,166**	**93**
			Year—1953						
1	Water Supply Stations etc.	...	...	...	...	...	...	...	1
2	Cotton ginning and baling	...	4	64	50	...	...	114	...
3	Rice Mills	...	33	398	453	...	...	851	...
4	Manufacture of edible oils	...	5	75	15	...	...	90	...
5	Tobacco and allied products	...	17	512	...	102	80	694	6
6	Cotton Mills	...	7	2,316	354	1	...	2,671	...
7	Furniture and Fixtures	...	1	82	...	16	14	112	...
8	Printing, publishing and allied industries	...	19	492	...	15	1	508	...
9	Rubber and Rubber products	...	1	41	...	...	...	41	...
10	Non-metallic mineral products	...	2	232	...	...	...	232	...
11	Manufacture of cement	...	1	1,108	...	...	...	1,108	...
12	Agricultural implements	...	...	...	...	...	...	...	1
13	General and jobbing engineering	...	7	261	...	...	4	265	...
14	Motor vehicles manufacture and repair	...	17	696	3	...	...	699	...
15	Other industries not classified above	...	89	9,663	681	113	12	10,469	14
	Total	...	**203**	**15,940**	**1,556**	**247**	**111**	**17,854**	**22**

TABLE 23—FACTORIES CLASSIFIED BY INDUSTRY WITH AVERAGE DAILY NUMBER OF WORKERS—(contd.)

S. No.	Name of Industry	Number of establishments	Average number of workers					Number of establishments for which information is not available
			Men	Women	Adolescents	Children	Total	
1	2	3	4	5	6	7	5	9
	Year—1954							
1	Water supply stations etc. ...	1	14	...	...	...	14	...
2	Cotton ginning and baling ...	5	68	49	...	...	117	...
3	Rice mills ...	34	408	385	...	...	793	4
4	Manufacture of edible oils ...	6	82	20	...	...	102	1
5	Tobacco and allied products ...	17	529	87	36	29	681	6
6	Cotton mills ...	7	2,840	372	...	...	3,212	...
7	Furniture and Fixtures ...	1	73	...	122	12	207	...
8	Printing, publishing and allied industries ...	19	497	...	...	...	497	...
9	Rubber and rubber products ...	1	46	...	...	...	46	...
10	Non-metallic mineral products ...	1	21	...	...	...	21	1
11	Manufacture of cement ...	1	1,223	...	...	...	1,223	...
12	General and jobbing engineering ...	7	215	...	2	6	223	...
13	Motor vehicles manufacture and repair ...	16	661	1	...	...	662	4
14	Other industries not classified above ...	88	9,807	709	66	14	10,596	21
	Total ...	**204**	**16,484**	**1,623**	**226**	**61**	**18,394**	**37**
	Year—1955							
1	Water supply stations etc. ...	1	13	...	...	...	13	...
2	Cotton ginning and baling ...	5	76	65	...	...	141	2
3	Rice mills ...	38	529	480	14	...	1,023	...
4	Manufacture of edible oils ...	7	108	20	...	...	128	...
5	Tobacco and allied products ...	15	485	...	140	12	637	...
6	Cotton mills ...	6	3,119	362	1	...	3,482	...
7	Furniture and Fixtures ...	1	69	...	139	9	217	...
8	Printing, publishing and allied industries ...	19	468	...	18	...	486	1
9	Rubber and rubber products ...	1	54	...	...	...	54	...
10	Non-metallic mineral products ...	1	20	...	...	...	20	1
11	Manufacture of cement ...	1	1,225	...	...	...	1,225	...
12	General and jobbing engineering ...	5	167	...	...	5	172	1
13	Motor vehicles manufacture and repair ...	18	706	1	...	...	707	...
14	Other industries not classified above ...	98	11,550	752	100	30	12,432	5
	Total ...	**216**	**18,589**	**1,680**	**412**	**56**	**20,737**	**10**

TABLE 23—FACTORIES CLASSIFIED BY INDUSTRY WITH AVERAGE DAILY NUMBER OF WORKERS—(contd.)

S. No.	Name of Industry	Number of establishments	Average number of workers					Number of establishments for which information is not availabe
			Men	Women	Adolescents	Children	Total	
1	2	3	4	5	6	7	8	9
	Year—1956							
1	Water supply stations etc. ...	1	11	...	...	...	11	...
2	Cotton ginning and baling ...	3	55	47	...	...	102	...
3	Rice mills ...	42	596	597	215	...	1,408	...
4	Manufacture of edible oils ...	10	140	41	...	...	181	...
5	Tobacco and allied products ...	17	598	9	83	6	696	...
6	Cotton mills ...	6	3,856	354	...	...	4,210	...
7	Furniture and fixtures ...	1	63	...	157	9	229	...
8	Printing, publishing and allied industries ...	19	490	...	5	1	496	...
9	Rubber and rubber products ...	1	54	...	...	...	54	...
10	Non-metallic mineral products ...	2	295	...	...	...	295	...
11	Manufacture of cement ...	1	1,203	...	...	...	1,203	...
12	General and jobbing engineering ...	7	199	...	...	...	199	...
13	Motor vehicles manufacture and repair ...	16	835	1	28	...	864	...
14	Other industries not classified above ...	91	12,840	602	119	...	13,561	...
	Total ...	**217**	**21,235**	**1,651**	**607**	**16**	**23,509**	...
	Year—1957							
1	Water supply stations etc. ...	1	14	...	...	...	14	...
2	Cotton ginning and baling ...	2	49	35	...	...	84	...
3	Rice mills ...	47	719	670	283	...	1,672	...
4	Manufacture of edible oils ...	11	141	72	32	...	245	...
5	Tobacco and allied products ...	23	799	...	91	10	900	...
6	Cotton mills ...	7	4,000	365	...	...	4,365	...
7	Furniture and fixtures ...	1	69	...	155	5	229	...
8	Printing, publishing and allied industries ...	22	548	...	25	...	573	...
9	Rubber and rubber products ...	1	60	...	...	...	60	...
10	Non-metallic mineral products ...	2	173	...	...	...	173	...
11	Manufacture of cement ...	1	1,273	...	...	...	1,273	...
12	General and jobbing engineering ...	7	255	...	28	...	283	...
13	Motor vehicles manufacture and repair ...	17	995	1	72	...	1,068	...
14	Other industries not classified above ...	100	12,943	581	526	78	14,128	...
	Total ...	**242**	**22,038**	**1,724**	**1,212**	**93**	**25,067**	...

TABLE 23—FACTORIES CLASSIFIED BY INDUSTRY WITH AVERAGE DAILY NUMBER OF WORKERS—(concld.)

S. No.	Name of Industry	Number of establish-ments	Average number of workers					Number of esta-blishments for which information is not available
			Men	Women	Adolescents	Children	Total	
1	2	3	4	5	6	7	8	9
		Year—1958						
1	Water supply stations etc. ...	1	13	...	...	...	13	...
2	Cotton ginning and baling ...	1	4	7	...	...	11	...
3	Rice mills ...	51	849	721	...	...	1,570	...
4	Manufacture of edible oils ...	8	109	56	...	...	165	..
5	Tobacco and allied products ...	23	852	...	48	3	903	...
6	Cotton mills ...	6	3,781	328	...	...	4,109	...
7	Furniture and fixtures ...	1	46	...	123	11	180	...
8	Printing, publishing and allied industries ...	18	494	...	...	...	494	...
9	Rubber and rubber products ...	1	67	...	...	..	67	...
10	Non-metallic mineral products ...	1	1,350	...	...	...	1,350	..
11	Manufacture of cement ...	2	132	...	...	...	132	...
12	Metal containers of steel trunks ...	5	117		...	...	117	...
13	Agricultural implements ...	1	10	...	...	...	10	..
14	General and jobbing engineering ...	10	330	...	...	...	330	...
15	Motor vehicles manufacture and repair ...	18	1,012	1	...	...	1,013	...
16	Other industries not classified above ...	70	4,812	565	59	1	5,437	..
	Total ...	**217**	**13,978**	**1,678**	**230**	**15**	**15,901**	...

TABLE 24—EDUCATIONAL INSTITUTIONS AND PUPILS

S. No.	Class of institutions	Number of institutions		Number of pupils			Teaching Staff			Other staff		
		Govt.	Others	Males	Females	Total	Males	Females	Total	Males	Females	Total
1	2	3		4	5	6	7	8	9	10	11	12
	1951—1952											
1	Universities	...	...	...	...	...	...	...	...	...	...	...
2	Degree Colleges	1	4	3,728	450	4,178	162	27	189	135	14	149
3	Second Grade Colleges	...	1	...	11	11	...	6	6	4	...	4
4	Colleges of Oriental Learning	...	1	22	...	22	4	...	4	2	...	2
5	Engineering Colleges	...	...	...	...	...	...	...	...	...	...	...
6	Medical Colleges	...	...	...	...	...	...	...	...	...	...	...
7	Training Colleges	...	...	...	...	...	...	...	...	...	...	...
8	Technical Schools	...	...	...	...	...	...	...	...	...	...	...
9	Training Schools	4	5	820	608	1,428	...	...	...	...	...	...
10	Secondary Schools	6	82	30,987	7,789	38,776	...	...	...	...	...	...
11	Higher Secondary Schools	...	...	...	...	...	...	...	...	...	...	...
12	Basic Schools	...	3	120	143	263	...	...	...	...	...	...
13	Primary Schools	134	1,362	209,275	48,322	157,597	3,685	1,441	5,126	...	...	...
	1952—1953											
1	Universities	...	...	...	...	...	...	...	...	...	...	...
2	Degree Colleges	1	4	4,148	481	4,629	175	33	208	135	7	152
3	Second Grade Colleges	...	1	...	55	55	...	11	11	6	1	7
4	Colleges of Oriental Learning	...	1	35	...	35	4	...	4	2	...	2
5	Engineering Colleges	...	...	...	...	...	...	...	...	...	...	...
6	Medical Colleges	...	...	...	...	...	...	...	...	...	...	...
7	Training Colleges	...	...	...	...	...	...	...	...	...	...	...
8	Technical Schools	...	1	82	...	82	7	...	7	7	...	7

TABLE 24—EDUCATIONAL INSTITUTIONS AND PUPILS—(contd.)

S. No.	Class of institution	Number of institutions		Name of pupils			Teaching staff			Other staff		
		Govt.	Others	Males	Females	Total	Males	Females	Total	Males	Females	Total
1	2	3		4	5	6	7	8	9	10	11	12
						1952—1953—(concld.)						
9	Training Schools	5	5	982	721	1,703	...	...	...	...	...	...
10	Secondary Schools	6	81	31,735	8,314	40,049	...	...	...	...	...	...
11	Higher Secondary Schools	...	...	...	...	...	...	...	...	...	...	...
12	Basic Schools	...	3	111	149	260	...	...	...	...	...	...
13	Primary Schools	138	1,397	117,046	52,450	169,496	3,896	1,584	5,480	...	...	...
						1953—1954						
1	Universities	...	...	...	...	...	...	...	...	...	...	...
2	Degree Colleges	1	4	4,427	547	4,974	178	37	215	139	20	159
3	Second Grade Colleges	...	1	...	86	86	...	12	12	4	3	7
4	Colleges of Oriental Learning	...	1	51	...	51	4	...	4	2	...	2
5	Engineering Colleges	...	...	...	...	...	...	...	...	...	...	...
6	Medical Colleges	...	...	...	...	...	...	...	...	...	...	...
7	Training Colleges	...	...	...	...	...	...	...	...	...	...	...
8	Technical Schools	...	1	36	...	36	7	...	7	7	...	7
9	Training Schools	6	5	1,096	744	1,840	...	...	...	...	...	...
10	Secondary Schools	6	80	31,370	8,602	39,972	...	...	...	...	...	...
11	Higher Secondary Schools	...	...	...	...	...	...	...	...	...	...	...
12	Basic Schools	...	4	208	171	379	...	...	...	...	...	...
13	Primary Schools	140	1,422	127,820	61,678	189,498	3,834	1,729	5,563	...	...	...
						1954—1955						
1	Universities	...	...	...	...	...	...	...	...	...	...	...
2	Degree Colleges	1	4	4,538	567	5,105	179	39	218	137	20	157
3	Second Grade Colleges	...	1	...	113	113	...	15	15	6	3	9

TABLE 24—EDUCATIONAL INSTITUTIONS AND PUPILS—(contd.)

S. No.	Class of institutions	Number of institutions		Name of pupils			Teaching staff			Other staff		
		Govt.	Others	Males	Females	Total	Males	Females	Total	Males	Females	Total
1	2	3		4	5	6	7	8	9	10	11	12
					1954—1955—(concld.)							
4	Colleges of Oriental Learning	...	1	75	...	75	5	...	5	2	...	2
5	Engineering Colleges	...	...	...	...	...	...	...	...	...	...	...
6	Medical Colleges	...	...	...	...	...	...	...	...	...	...	...
7	Training Colleges	...	...	...	...	...	...	...	...	...	...	...
8	Technical Schools	...	1	77	...	77	9	...	9	12	...	12
9	Training Schools	6	5	1,156	740	1,896	...	...	...	...	...	...
10	Secondary Schools	6	82	31,497	9,116	40,615	...	...	...	...	...	...
11	Higher Secondary Schools	...	...	...	...	...	...	...	...	...	...	...
12	Basic Schools	...	4	258	192	450	...	...	...	...	...	...
13	Primary Schools	141	1,767	140,475	67,113	207,588	4,466	1,877	6,343	...	...	...
					1955—1956							
1	Universities	...	...	...	...	...	...	...	...	...	...	...
2	Degree Colleges	1	4	4,628	583	5,211	172	36	208	139	21	160
3	Second Grade Colleges	...	1	...	150	150	...	17	17	7	2	9
4	Colleges of Oriental Learning	...	1	79	...	79	5	...	5	2	...	2
5	Engineering Colleges	...	...	...	...	...	...	...	...	...	...	...
6	Medical Colleges	...	...	...	...	...	...	...	...	...	...	...
7	Training Colleges	1	1	125	...	125	18	...	18	3	...	3
8	Technical Schools	...	1	200	...	200	10	...	10	15	...	15
9	Training Schools	6	8	1,673	758	2,436	...	...	...	...	...	...
10	Secondary Schools	6	85	34,266	10,055	44,321	...	...	...	...	...	...
11	Higher Secondary Schools	...	...	...	...	...	...	...	...	...	...	...
12	Basic Schools	3	44	4,111	2,637	6,748	...	...	...	...	...	...
13	Primary Schools	137	1,954	148,933	70,590	219,523	4,972	2,024	6,996	...	...	...

TABLE 24—EDUCATIONAL INSTITUTIONS AND PUPILS—(contd.)

S. No.	Class of institution	Number of institutions		Name of pupils			Teaching staff			Other staff		
		Govt.	Others	Males	Females	Total	Males	Females	Total	Males	Females	Total
1	2	3		4	5	6	7	8	9	10	11	12
	1956—1957											
1	Universities ...	...	...	...	...	...	...	...	...	...	...	...
2	Degree Colleges ...	1	4	4,660	636	5,296	173	39	212	139	22	161
3	Second Grade Colleges ...	...	1	...	157	157	...	18	18	9	1	10
4	Colleges of Oriental Learning ...	..	1	99	...	99	5	...	5	2	...	2
5	Engineering Colleges ...	...	...	...	...	...	...	...	...	...	...	...
6	Medical Colleges ...	...	...	...	...	...	...	...	...	...	...	...
7	Training Colleges ...	1	1	130	...	130	18	...	18	5	...	5
8	Technical Schools ...	...	1	291	...	291	16	...	16	29	...	29
9	Training Schools ...	6	8	2,095	769	2,754	...	...	...	...	...	...
10	Secondary Schools ...	6	95	36,274	11,296	47,570	...	...	...	...	...	...
11	Higher Secondary Schools ...	...	...	...	...	...	...	...	...	...	...	...
12	Basic Schools ...	3	44	4,096	2,596	6,692	...	...	...	...	...	...
13	Primary Schools ...	139	2,141	157,471	76,345	233,816	5,268	2,152	7,420	...	...	...
	1957—1958											
1	Universities ...	...	...	...	...	...	...	...	...	...	...	...
2	Degree Colleges ...	1	5	3,659	787	4,446	174	60	234	150	28	178
3	Second Grade Colleges ...	...	...	...	...	...	...	...	...	...	...	...
4	Colleges of Oriental Learning ...	...	1	119	...	119	5	...	5	2	...	2
5	Engineering Colleges ...	...	...	...	...	...	...	...	...	...	...	...
6	Medical Colleges ...	...	...	...	...	...	...	...	...	...	...	...
7	Training Colleges ...	1	1	117	...	117	19	...	19	7	...	7
8	Technical Schools ...	...	1	335	...	335	20	...	20	36	...	36
9	Training Schools ...	7	8	1,834	727	2,561	...	...	...	...	...	...

TABLE 24—EDUCATIONAL INSTITUTIONS AND PUPILS—(contd.)

S. No.	Class of institution	Number of institutions		Name of pupils			Teaching staff			Other staff		
		Govt.	Others	Males	Females	Total	Males	Females	Total	Males	Females	Total
1	2	3		4	5	6	7	8	9	10	11	12
					1957—1958—(concld.)							
10	Secondary Schools ...	6	102	39,006	12,550	51,556	...	...	...	...	...	...
11	Higher Secondary Schools ...	...	---	...	...	...	...	...	...	...	...	...
12	Basic Schools ...	5	100	10,974	6,843	17,817	...	...	...	...	...	...
13	Primary Schools ...	134	2,273	157,839	78,460	236,299	5,357	2,048	7,405	...	...	...
					1958—1959							
1	Universities ...	...	...	...	...	...	...	...	...	...	...	...
2	Degree Colleges ...	1	5	3,939	840	4,779	171	63	234	147	27	174
3	Second Grade Colleges ...	...	...	...	...	...	...	...	...	...	...	...
4	Colleges of Oriental Learning ...	...	1	86	3	89	5	...	5	2	...	2
5	Engineering Colleges ...	...	...	...	...	...	...	...	...	...	...	...
6	Medical Colleges ...	...	...	...	...	...	...	...	...	...	...	...
7	Training Colleges ...	1	1	117	...	117	19	...	19	7	...	7
8	Technical Schools ...	...	1	333	...	333	23	...	23	32	...	32
9	Training Schools ...	6	8	1,798	648	2,446	...	...	...	...	...	...
10	Secondary Schools ...	6	103	41,587	13,970	55,557	...	...	...	...	...	...
11	Higher Secondary Schools ...	...	...	...	...	...	...	...	...	...	...	...
12	Basic Schools ...	7	142	16,689	10,846	27,535	...	...	...	...	...	...
13	Primary Schools ...	139	2,330	165,481	82,223	247,704	5,188	2,162	7,350	...	...	...
					1959—1960							
1	Universities ...	...	...	...	...	...	...	...	...	...	...	...
2	Degree Colleges ...	1	5	3,924	857	4,781	179	67	246	148	24	172
3	Second Grade Colleges ...	...	...	...	...	...	...	...	...	...	...	...

TABLE 24—EDUCATIONAL INSTITUTIONS AND PUPILS—(concld.)

S. No.	Class of institution	Number of institutions		Name of pupils			Teaching staff			Other staff		
		Govt.	Others	Males	Females	Total	Males	Females	Total	Males	Females	Total
1	2	3		4	5	6	7	8	9	10	11	12
						1959—1960—(contd.)						
4	Colleges of Oriental Learning ...	...	1	60	3	63	5	...	5	2	...	2
5	Engineering Colleges ...	...	...	...	...	...	...	...	...	...	...	...
6	Medical Colleges ...	...	...	...	...	...	...	...	...	...	...	...
7	Training Colleges ...	1	1	105	...	105	19	...	19	7	...	7
8	Technical Schools ...	...	1	350	...	350	27	...	27	30	...	30
9	Training Schools ...	6	8	1,777	647	2,424	...	...	...	...	...	...
10	Secondary Schools ...	7	106	44,723	15,298	60,021	...	...	...	...	...	...
11	Higher Secondary Schools ...	...	...	...	...	...	...	...	...	...	...	...
12	Basic Schools ...	9	190	21,928	13,278	35,206	...	...	...	...	...	...
13	Primary Schools ...	136	2,368	166,005	83,895	249,900	5,298	2,201	7,499	...	...	...

TABLE 25—ALPHABETICAL LIST OF COLLEGES

S. No.	Name of the college			Year									
				1951—52	52—53	53—54	54—55	55—56	56—57	57—58	58—59	59—60	60—61
1	2	3	4	5	6	7	8	9	10	11	12	13	14
1	Ganesar Senthamil Kalloori, (Oriental) ...	Students	Males	...	22	35	51	75	79	99	119	86	60
			Females	...	...	...	...	...	...	...	...	3	3
			Total	...	22	35	51	75	79	99	119	89	63
		Teaching staff	Males	...	4	4	4	5	5	5	5	5	5
			Females	...	...	...	...	...	...	...	...	...	...
			Total	...	4	4	4	5	5	5	5	5	5
2	Government Training College, Pudukottai ...	Students	Males	...	...	...	...	65	67	61	68	65	73
			Females	...	...	...	...	...	...	...	...	...	...
			Total	...	...	...	...	65	67	61	68	65	73
		Teaching staff	Males	...	...	...	...	9	10	10	10	10	10
			Females	...	...	...	...	...	...	...	...	...	...
			Total	...	...	...	...	9	10	10	10	10	10
3	Holy Cross College (I Grade) Teppakulam ...	Students	Males	...	...	...	...	...	...	...	...	...	...
			Females	435	464	533	552	560	610	633	599	546	614
			Total	435	464	533	552	560	610	633	599	546	614
		Teaching staff	Males	3	...	...	...	...	...	...	...	...	...
			Females	27	33	37	39	36	39	42	41	39	45
			Total	30	33	37	39	36	39	42	41	39	45
4	Jamal Mohamed College (I Grade) ...	Students	Males	237	573	779	979	1,107	1,191	769	966	1,016	994
			Females	...	...	...	...	...	...	...	...	...	...
			Total	237	573	779	979	1,107	1,191	769	966	1,016	994
		Teaching staff	Males	26	43	44	48	50	52	52	50	50	N.A.
			Females	...	...	...	...	...	...	...	...	...	,,
			Total	26	43	44	48	50	52	52	50	50	,,
5	National College (I Grade) ...	Students	Males	1,049	1,084	1,072	1,128	1,199	1,204	893	917	930	958
			Females	1	2	...	1	1	...	...	...	...	...
			Total	1,050	1,086	1,072	1,129	1,200	1,204	893	917	930	958
		Teaching staff	Males	40	44	45	49	49	50	48	47	51	52
			Females	...	...	...	...	...	...	...	...	...	...
			Total	40	44	45	49	49	50	48	47	51	52
6	Raja's College, Pudukottai (I Grade) ...	Students	Males	451	487	497	526	522	454	281	349	227	338
			Females	14	15	14	14	22	26	19	34	35	40
			Total	465	502	511	540	544	480	300	383	262	378
		Teaching staff	Males	27	30	34	36	33	32	30	31	31	38
			Females	...	...	...	...	...	...	...	2	2	2
			Total	27	30	34	36	33	32	30	33	33	40

TABLE 25—ALPHABETICAL LIST OF COLLEGES—(concld.)

S. No.	Name of the college			Year									
				1951—52	52—53	53—54	55—55	55—56	56—57	57—58	58—59	59—60	60—61
1	2	3	4	5	6	7	8	9	10	11	12	13	14
7	St. Joseph's College, Pudukottai (I Grade) ...	Students	Males	1,991	2,004	2,079	1,905	1,800	1,812	1,716	1,707	1,751	1,665
			Females	...	...	...	...	...	...	...	...	...	...
			Total	1,991	2,004	2,079	1,905	1,800	1,812	1,716	1,707	1,751	1,665
		Teaching staff	Males	92	101	99	94	90	91	96	93	97	99
			Females	...	...	...	...	...	...	...	...	...	...
			Total	92	101	99	94	90	91	96	93	97	99
8	Sitalakshmi Ramaswami College (From 1957—1958. I Grade) ...	Students	Males	...	...	...	...	...	...	...	...	...	...
			Females	11	55	86	113	150	157	135	207	276	371
			Total	11	55	86	113	150	157	135	207	276	371
		Teaching staff	Males	...	...	...	...	...	...	...	...	...	...
			Females	6	11	12	15	17	18	18	20	26	28
			Total	6	11	12	15	17	18	18	20	26	28
9	Vivekananda Training College, Tiraparoyturai ...	Students	Males	...	...	...	...	60	63	56	49	40	70
			Females	...	...	...	...	...	...	...	...	...	...
			Total	...	...	...	...	60	63	56	49	40	70
		Teaching staff	Males	...	...	...	...	9	8	9	9	9	9
			Females	...	...	...	...	...	...	...	...	...	...
			Total	...	...	...	...	9	8	9	9	9	9

TABLE 26—TECHNICAL INSTITUTION

Name of the Institution	Year	Number of students			Teaching Staff			Other Staff			Remarks
		Males	Females	Total	Males	Females	Total	Males	Females	Total	
1	2	3	4	5	5	7	8	9	10	11	12
I. Engineering Colleges	...	...	...	...	...	...	...	...	...	...	
II. Polytechnics											
Seshasayee Institute of Technology, Tiruchirapalli	1952—53	82	...	82	7	...	7	7	...	7	
	1953—54	36	...	36	7	...	7	7	...	7	...
	1954—55	77	...	77	9	...	9	12	...	12	...
	1955—56	200	...	200	10	...	10	15	...	15	...
	1956—57	291	...	291	16	...	16	29	...	29	...
	1957—58	335	...	335	20	...	20	36	...	36	...
	1958—59	333	...	333	23	...	23	32	...	32	...
	1959—60	350	...	350	27	...	27	30	...	30	...
	1960—61	357	...	357	27	...	27	34	...	34	...

Since then a Regionl Engineering College has been opened in the district by the Government.

TABLE 27—ALPHABETICAL LIST OF HIGH SCHOOLS IN THE DISTRICT

(As on 1st September 1961)

S. No.	Name of School		Maintained by	Highest Form or Standard
1	2		3	4
1	A.G.M. High School, Eragudi	...	Aided Non-Mission	X Std.
2	Aided High School, Nangavaram	...	,,	VIII Std.
3	Amala High School, Musiri	...	Aided Mission	X Std.
4	Ambiga High School, Ambigapuram	...	Aided Non-Mission	X Std.
5	A. M. School, Punganur	...	,,	III Form
6	Bishop Heber High School, Puthur	...	Aided Mission	X Std.
7	Bishop Heber School, Teppakulam	...	,,	X Std.
8	Board High School, Kulittalai	...	District Board	X Std.
9	Board High School, Ettarai	...	,,	X Std.
10	Board High School, Musiri	...	,,	X Std.
11	Board High School, Mettupalayam	...	,,	X Std.
12	Board High School, Tatiengarpet	...	,,	X Std.
13	Board High School, Sengattupathi	...	,,	X Std.
14	Board High School, Thottiam	...	,,	X Std.
15	Board High School, Thalaimalaipathi	...	,,	IX Std.
16	Board High School, T. Murungapet	...	,,	VIII Std.
17	Board High School, Pulivalam	...	,,	VIII Std.

TABLE 27—ALPHABETICAL LIST OF HIGH SCHOOLS IN THE DISTRICT—(contd.)

S. No.	Name of School		Maintained by	Highest Form or Standard
1	2		3	4
18	Board High School, Amoor	...	District Board	VIII Std.
19	Board High School, Perambalur	...	,,	X Std.
20	Board High School, Arumbavur	...	,,	X Std.
21	Board High School, Labbaikudikadu	...	,,	X Std.
22	Board High School, Aduthurai	...	,,	VIII Std.
23	Board High School, Chettikulam	...	,,	X Std.
24	Board High School, Kurumbalur	...	,,	IX Std.
25	Board High School, Thangapuram	...	,,	IX Std.
26	Board High School, Bakkasalam	...	,,	X Std.
27	Board High School, Ogalur	...	,,	IX Std.
28	Board High School, Ammapalayam	...	,,	VIII Std.
29	Board High School, Kolakanatham	...	,,	VIII Std.
30	Board High School, Kunnam	...	,,	VIII Std.
31	Board High School, Padalur	...	,,	VIII Std.
32	Board High School, Poolambadi	...	,,	VIII Std.
33	Board High School, Anukkur	...	,,	VIII Std.
34	Board High School, V. Kalathur	...	,,	VIII Std.
35	Board High School, Veppur	...	,,	VIII Std.
36	Board High School, Udaiyarpalayam	...	,,	X Std.
37	Board High School, Vilandai	...	,,	X Std.
38	Board High School, Ariyalur	...	,,	X Std.
39	Board High School, Jayankondam	...	,,	X Std.
40	Board High School, Ponparappi	...	,,	X Std.
41	Board High School, Thirumalavadi	...	,,	X Std.
42	Board High School, Sendurai	...	,,	X Std.
43	Board High School, T. Palur	...	,,	X Std.
44	Board High School, Meensuruthi	...	,,	X Std.
45	Board High School, Kilapalur	...	,,	X Std.
46	Board High School, Sundakudi	...	,,	VIII Std.
47	Board High School, Variankaval	...	,,	VIII Std.
48	Board High School, Kadalikaruppur	...	,,	VIII Std.
49	Board High School, Udayanatham	...	,,	VIII Std.
50	Board High School, Vanathirayanpattinam	...	,,	VIII Std.
51	Board High School, Lalgudi	...	,,	X Std.
52	Board High School, Ambil	...	,,	X Std.
53	Board High School, Manachanallur	...	,,	X Std.
54	Board High School, Puvalur	...	,,	IX Std.
55	Board High School, Peruvalappur	...	,,	VIII Std.

TABLE 27—ALPHABETICAL LIST OF HIGH SCHOOLS IN THE DISTRICT—(contd.)

S. No.	Name of School		Maintained by	Highest Form or Standard
1	2		3	4
56	Board High School, Pullambadi	...	District Board	VIII Std.
57	Board High School, Tirugokarnam	...	,,	X Std.
58	Board High School, Alangudi	...	,,	X Std.
59	Board High School, Karambakkudi	...	,,	X Std.
60	Board High School, Keeranur	...	,,	X Std.
61	Board High School, Annavasal	...	,,	X Std.
62	Board High School, Viralimalai	...	,,	VIII Std.
63	Board High School, Iluppur	...	,,	X Std.
64	Board High School, Andakulam	...	,,	VIII Std.
65	Board High School, Arimalam	...	,,	X Std.
66	Board High School, Tirumayam	...	,,	X Std.
67	Board High School, Kulittalai	...	,,	X Std.
68	Board High School, Manapparai	...	,,	X Std.
69	Board High School, Kaniyalampatti	...	,,	X Std.
70	Board High School, Thogamalai	...	,,	X Std.
71	Board High School, Kadavur	...	,,	IX Std.
72	Board High School, Thuvarankurichi	...	,,	IX Std.
73	Board High School, Lalapet	...	,,	VIII Std.
74	Board High School, Krishnarayapuram	...	,,	VIII Std.
75	Board High School, Neithalur	...	,,	VIII Std.
76	Board High School, Chinnadarapuram	...	,,	X Std.
77	Board High School, Vangal	...	,,	X Std.
78	Board High School, Pugalur	...	,,	X Std.
79	Board High School, Aravakurichi	...	,,	X Std.
80	Board High School, Uppidamangalam	...	,,	X Std.
81	Board High School, Vellinai	...	,,	VIII Std.
82	Board High School, K. Paramathi	...	,,	VIII Std.
83	Board Middle School, Thennilai	...	,,	X Std.
84	Dalmia High School, Dalmiapuram	...	Aided Non-Mission	X Std.
85	Dhanapakkiam Nataraja Board High School, Perumalpalayam	...	District Board	X Std.
86	E. R. High School, Tiruchirapalli	...	Aided Non-Mission	X Std.
87	Govt. Harijan Welfare High School, Thirathalaiyur		Government	X Std.
88	Govt. Secondary School, Karur	...	,,	X Std.
89	Govt. Syed Murthuza High School, Tiruchirapalli...		,,	X Std.
90	High School, Lalgudi	...	Aided Mission	X Std.
91	High School, Srirangam	...	Aided Non-Mission	X Std.
92	Holy Cross High School, Tiruchirapalli	...	Aided Mission	X Std.

TABLE 27—ALPHABETICAL LIST OF HIGH SCHOOLS IN THE DISTRICT—(contd.)

S. No.	Name of School	Maintained by	Highest Form or Standard
1	2	3	4
93	Kalaimagal Kalloori High School, Koppampathi...	Aided Non-Mission	IX Std.
94	K. A. P. V. High School, Tillainagar ...	,,	VIII Std.
95	Little Flower High School, Annamangalam ...	Aided Mission	IX Std.
96	Mariamman High School, Samayapuram ...	Aided Non-Mission	X Std.
97	M. Ct. R. M. Ramanathan Chettiar High School, Kulipirai ...	,,	X Std.
98	Methodist Mission High School for Girls, Woriyur, Tiruchirapalli ...	Aided Mission	X Std.
99	Mukkulathore High School, Thiruvarambur ...	Aided Non-Mission	X Std.
100	Municipal High School, Karur ...	Municipality	X Std.
101	Narayanan Chettiar High School, Koppanampatti ...	Aided Non-Mission	VIII Std.
102	National College High School, Tiruchirapalli ...	,,	X Std.
103	Nehru High School, Puthanampatti ...	,,	X Std.
104	Pallapatti High School, Pallapatti ...	,,	X Std.
105	Pasupatheeswarar Municipal High School, Karur ...	Municipality	X Std.
106	Ponniah High School, Tiruchirapalli ...	Aided Mission	X Std.
107	Ranee's Govt. High School, Pudukottai ...	Government	X Std.
108	Raja Secondary School, Bikshandarkoil ...	Aided Non-Mission	III Form
109	R. H. S. Sirugamani Pettavaithalai ...	,,	IX Std.
110	R. C. High School, Tiruchirapalli ...	Aided Mission	X Std.
111	R. N. H. S., Kariamanikkam ...	Aided Non-Mission	VIII Std.
112	Sacred Heart High School, Ponmalaipatti ...	Aided Mission	X Std.
113	Savithri Vidyasala Hindu High School, Tiruchirapalli	,,	X Std.
114	S. B. F. High School, Ramachandrapuram ...	Aided Non-Mission	X Std.
115	S. M. High School, Woriyur ...	,,	X Std.
116	Southern Railway Mixed High School, Golden Rock (Central Government) ...	Government	X Std.
117	Sri Brihadambal High School, Pudukottai ...	,,	X Std.
118	Sri Ramanathan Chettiar High School, Nachandupatti ...	Aided Non-Mission	X Std.
119	Sri Saraswathi High School, Konapet ...	,,	X Std.
120	Sri Sivamiga Ambal High School, Rengiem ...	,,	X Std.
121	Sri Vivekananda Vidyavanam High School, Tirupalathurai ...	Aided Mission	X Std.

TABLE 27—ALPHABETICAL LIST OF HIGH SCHOOLS IN THE DISTRICT—(concld.)

S. No.	Name of School	Maintained by	Highest Form or Standard
1	2	3	4
122	St. Anne's High School, Tiruchirapalli ...	,,	X Std.
123	St. James R. C. High School, Palakurichi ...	,,	X Std.
124	St. John's High School, Irungalur ...	,,	X Std.
125	St. Joseph's College High School, Tiruchirapalli...	,,	X Std.
126	St. Joseph's High School, Golden Rock ...	,,	X Std.
127	St. Theresa's High School, Karur ...	,,	X Std.
128	St. Philomina's High School, Tiruchirapalli ...	,,	X Std.
129	St. Xavier's High School, Purathagudi ...	,,	X Std.
130	Swami Vivekananda Vidyalayam High School, Vairichettypalayam ...	Aided Non Mission	X Std.
131	T. E. L. C. High School, Pudukkottai ...	Aided Mission	X Std.
132	The High School, Srirangam ...	Aided Non-Msision	X Std.
133	The High School, Thiruvanaikoil ...	,,	VIII Std.
134	The High School, Kirambur ...	,,	X Std.
135	Urumu Danalakshmi Vidyalayam High School, Tiruchirapalli ...	,,	X Std.
136	Viscountess Goschen Secondary and Training School for Muslim Women, Tiruchirapalli ...	Government	X Std.
137	V. V. High School, Ponnamaravathi ...	Aided Non-Mission	X Std.
138	V. H. School, Tiruparaithurai ...	,,	IX Std.
139	Zamindar High School, Thuraiyur ...	,,	X Std.
140	Zamindar High School, Kattuputhur ...	,,	X Std.

TABLE 28—PARTICULARS OF LIBRARY AND READING ROOM FACILITIES IN THE DISTRICT

Year	No. of Libraries				Reading Rooms		Whether subsidised by the State	Daily average attendance	Remarks
	Under Govt. and L. L. A.	Under Local Bodies	Others	Total	Number	By whom maintained			
1	2	3	4	5	6	7	8	9	10
1951	...	12	7	19	12	Local Bodies	Yes	N. A.	...
					7	Others	,,		
1952	1	12	7	20	1	Govt. & L. L. A.	,,	180	...
					12	Local Bodies			
					7	Others			
1953	1	12	7	20	1	Govt. & L. L. A.	,,	195	...
					12	Local Bodies			
					7	Others			
1954	3	12	7	22	3	Govt. & L. L. A.	,,	525	...
					12	Local Bodies			
					7	Others			
1955	11	12	7	30	11	Govt. & L. L. A.	,,	1,484	...
					12	Local Bodies			
					7	Others			
1956	13	12	7	32	13	Govt. & L. L. A.	,,	1,753	...
					12	Local Bodies			
					7	Others			
1957	18	12	7	37	18	Govt. & L. L. A.	,,	2,293	...
					12	Local Bodies			
					7	Others			
1958	24	12	7	43	24	Govt. & L. L. A.	,,	2,981	...
					12	Local Bodies			
					7	Others			
1959	36	12	7	55	36	Govt. & L. L. A.	,,	4,385	...
					12	Local Bodies			
					7	Others			
1960	37	12	7	56	37	Govt. & L. L. A.	,,	4,632	...
					12	Local Bodies			
					7	Others			

L. L. A. Local Library Authority

TABLE 29—REGISTERED BIRTHS IN THE DISTRICT

Year	Males Females Total	MONTHS												
		January	February	March	April	May	June	July	August	September	October	November	December	Total
1	2	3	4	5	6	7	8	9	10	11	12	13	14	15
1954	Males	2,669	2,309	2,690	2,683	2,971	2,930	2,903	3,341	3,562	3,598	3,834	3,641	37,131
	Females	2,461	2,142	2,560	2,461	2,748	2,728	2,739	3,057	3,198	3,480	3,677	3,504	34,755
	Total	**5,130**	**4,451**	**5,250**	**5,144**	**5,719**	**5,658**	**5,642**	**6,398**	**6,760**	**7,078**	**7,511**	**7,145**	**71,886**
1955	Males	3,288	2,725	3,210	3,299	3,633	3,696	3,906	4,378	4,270	4,095	3,699	3,327	43,467
	Females	3,103	2,575	3,015	3,067	3,168	3,418	3,807	4,024	4,023	3,859	3,459	3,416	40,934
	Total	**6,391**	**5,300**	**6,225**	**6,366**	**6,801**	**7,114**	**7,713**	**8,402**	**8,293**	**7,895**	**7,158**	**6,743**	**84,401**
1956	Males	2,972	2,777	3,176	3,246	3,618	3,778	3,810	4,159	3,598	3,146	3,349	3,091	40,720
	Females	2,802	2,689	2,766	3,012	3,271	3,552	3,539	3,899	3,406	3,143	2,912	2,999	37,990
	Total	**5,774**	**5,466**	**5,942**	**6,258**	**6,889**	**7,330**	**7,349**	**8,058**	**7,004**	**6,289**	**6,261**	**6,090**	**78,710**
1957	Males	2,724	2,369	2,754	3,015	3,123	3,195	3,891	3,484	3,703	3,376	3,459	3,356	38,449
	Females	2,552	2,208	2,619	2,643	2,890	3,062	3,622	3,332	3,255	3,239	3,323	3,221	35,966
	Total	**5,276**	**4,577**	**5,373**	**5,658**	**6,013**	**6,257**	**7,513**	**6,816**	**6,958**	**6,615**	**6,782**	**6,577**	**74,415**
1958	Males	2,907	2,445	2,510	2,775	3,418	3,590	4,117	4,154	4,279	3,905	3,683	3,607	41,390
	Females	2,906	2,177	2,211	2,649	3,161	3,567	4,013	4,017	4,018	3,701	3,449	3,427	39,299
	Total	**5,813**	**4,622**	**4,721**	**5,424**	**6,579**	**7,157**	**8,130**	**8,171**	**8,297**	**7,607**	**7,132**	**7,034**	**80,689**
1959	Males	3,141	2,560	3,238	3,565	3,553	3,683	4,194	4,325	4,489	4,284	3,910	3,682	44,624
	Females	2,963	2,359	3,147	3,199	3,380	3,469	3,797	3,943	4,273	3,998	3,768	3,397	41,693
	Total	**6,104**	**4,919**	**6,385**	**6,764**	**6,933**	**7,152**	**7,991**	**8,268**	**8,762**	**8,282**	**7,678**	**7,079**	**86,317**
1960	Males	3,173	2,740	3,160	3,281	3,464	3,603	3,759	4,104	4,204	4,306	3,652	3,771	43,217
	Females	3,018	2,697	2,885	3,147	3,252	3,281	3,536	3,965	4,004	4,192	3,486	3,436	40,899
	Total	**6,191**	**5,437**	**6,045**	**6,428**	**6,716**	**6,884**	**7,295**	**8,069**	**8,208**	**8,498**	**7,138**	**7,207**	**84,116**

TABLE 30—DEATHS DUE TO SPECIFIED CAUSES

S. No.	Cause		January	February	March	April	May	June	July	August	September	October	November	December	Annual
1	2		3	4	5	6	7	8	9	10	11	12	12	14	15
							YEAR 1951								
1	Cholera	...	515	408	125	102	65	46	22	8	10	5	2	...	1,308
2	Smallpox	...	55	66	22	17	15	45	24	31	35	21	10	2	343
3	Plague	...	...	...	...	...	...	...	...	...	...	...	...	...	...
4	Fevers	...	893	884	821	719	932	817	729	678	588	628	946	864	9,499
5	Malaria	...	16	25	10	15	14	11	8	81	...	2	29	36	247
6	Dysentry & Diarrhoea	...	335	344	279	196	275	170	208	285	333	339	279	303	3,346
7	Respiratory diseases	...	412	393	249	176	294	316	301	380	366	371	310	349	3,917
8	Child births	...						Not available							
9	Total deaths	...	5,722	5,339	3,718	3,544	4,655	3,945	3,648	4,188	4,379	4,388	4,197	4,295	52,018
							YEAR 1952								
1	Cholera	...	8	125	75	65	35	15	21	101	122	141	256	913	1,877
2	Smallpox	...	3	7	2	14	12	4	11	3	2	9	5	84	156
3	Plague	...	...	...	...	...	...	...	...	...	...	...	...	...	...
4	Fevers	...	960	734	807	653	724	735	765	798	828	851	906	914	9,675
5	Malaria	...	47	16	5	9	8	3	10	2	5	3	4	5	117
6	Dysentry & Diarrhoea	...	268	181	187	188	206	171	223	243	287	281	286	442	2,963
7	Respiratory diseases	...	237	283	532	304	291	284	314	326	338	303	363	408	3,983
8	Child births	...						Not available							
9	Total deaths	...	3,506	3,830	3,759	3,578	4,081	3,840	4,199	4,594	4,897	5,138	5,581	6,891	53,894
							YEAR 1953								
1	Cholera	...	239	153	69	25	5	4	14	45	169	202	175	104	1,204
2	Smallpox	...	11	37	20	6	...	3	3	13	2	17	53	43	208
3	Plague	...	...	...	...	...	...	...	...	...	...	...	...	...	...
4	Fevers	...	703	757	677	725	793	882	797	756	782	749	1,146	1,063	9,830

TABLE 30—DEATHS DUE TO SPECIFIED CAUSES– (contd.)

S. No.	Cause		January	February	March	April	May	June	July	August	September	October	November	December	Annual
1	2		3	4	5	6	7	8	9	10	11	12	13	14	15
							YEAR 1953—(contd.)								
5	Malaria	...	14	10	4	3	2	3	1	7	7	4	8	12	75
6	Dysentry & Diarrhoea	...	307	319	212	150	123	136	178	248	231	222	417	374	2,917
7	Respiratory diseases	...	271	275	315	218	248	231	216	276	248	286	370	320	3,274
8	Child births	...							Not available						
9	Total deaths	...	4,805	4,915	4,028	3,415	3,944	3,837	4,117	4,521	4,261	4,625	6,711	6,349	55,528
							YEAR 1954								
1	Cholera	...	122	49	...	1	1	...	...	...	...	1	7	9	190
2	Smallpox	...	37	26	11	3	3	...	16	10	3	21	14	8	152
3	Plague	...	...	...	...	...	...	...	...	...	...	...	...	...	...
4	Fevers	...	899	756	687	680	746	725	727	695	658	834	866	766	9,039
5	Malaria	...	16	18	12	5	6	10	11	7	14	9	15	19	142
6	Dysentry & Diarrhoea	...	387	255	184	162	157	185	218	244	290	324	380	433	3,219
7	Respiratory diseases	...	338	304	275	238	221	206	261	293	319	305	340	288	3,388
8	Child births	...							Not available						
9	Total deaths	...	5,382	4,387	3,878	3,363	3,827	3,750	3,975	4,136	4,308	4,624	5,146	4,996	51,772
							YEAR 1955								
1	Cholera	...	56	62	7	9	...	...	...	...	...	...	1	...	135
2	Smallpox	...	22	10	4	10	10	3	4	1	...	6	2	...	72
3	Plague	...	...	...	...	...	...	...	...	...	...	...	...	...	...
4	Fevers	...	874	699	631	663	771	788	802	645	624	658	617	810	8,582
5	Malaria	...	20	6	17	16	18	7	1	7	7	14	4	1	118
6	Dysentry & Diarrhoea	...	482	377	374	281	382	419	309	278	255	209	247	308	3,921
7	Respiratory diseases	...	358	290	299	280	273	324	332	303	289	278	310	309	3,645
8	Child births	...							Not available						
9	**Total deaths**	...	**5,230**	**4,505**	**4,175**	**3,765**	**4,662**	**4,760**	**4,413**	**4,141**	**3,849**	**4,037**	**3,983**	**4,960**	**52,480**

TABLE 30—DEATHS DUE TO SPECIFIED CAUSES—(contd.)

S. No.	Cause		January	February	March	April	May	June	July	August	September	October	November	December	Annual
1	2		3	4	5	6	7	8	9	10	11	12	13	14	51
							YEAR 1956								
1	Cholera	...	...	...	...	...	...	...	...	...	...	...	...	...	...
2	Smallpox	...	3	11	1	1	2	12	4	5	6	7	7	7	66
3	Plague	...	...	...	...	...	...	...	...	...	...	...	...	...	...
4	Fevers	...	780	655	642	610	650	531	623	540	632	600	719	805	7,787
5	Malaria	...	5	9	35	17	17	12	4	24	12	4	13	16	168
6	Dysentry & Diarrhoea	...	305	320	225	180	161	253	212	297	239	221	233	285	2,931
7	Rsepiratory diseases	...	330	259	277	250	243	219	232	288	282	278	307	346	3,311
8	Child births	...							Not available						
9	Total deaths	...	4,694	4,340	3,933	3,570	3,708	3,523	3,722	3,979	3,747	3,663	4,274	4,963	48,116
							YEAR 1957								
1	Cholera	...	...	10	22	268	67	...	1	...	4	4	32	94	502
2	Smallpox	...	45	60	73	65	23	11	12	5	11	27	16	63	411
3	Plague	...	...	...	...	...	...	...	...	...	...	...	...	...	...
4	Fevers	...	763	617	546	509	566	836	1,020	690	611	555	584	774	8,071
5	Malaria	...	2	8	4	12	10	...	4	3	9	1	4	5	62
6	Dysentry & Diarrhoea	...	235	190	173	182	169	171	179	158	168	141	220	318	2,304
7	Respiratory diseases	...	322	281	256	240	239	296	329	258	274	261	280	330	3,366
8	Child births	...							Not available						
9	Total deaths	...	4,505	3,527	3,314	3,643	3,507	4,233	4,727	3752	3,490	3,454	3,909	4,938	46,999
							YEAR 1958								
1	Cholera	...	154	20	5	4	...	...	...	...	...	1	...	...	184
2	Smallpox	...	35	15	15	15	23	5	1	16	12	18	4	7	166
3	Plague	...	...	...	...	...	...	...	...	...	...	...	...	...	...
4	Fevers	...	839	487	477	487	515	593	584	491	503	507	557	561	6,601

TABLE 30—DEATHS DUE TO SPECIFIED CAUSES—(concld.)

S. No.	Cause		January	February	March	April	May	June	July	August	September	October	November	December	Annual
1	2		3	4	5	6	7	8	9	10	11	12	13	14	15
							YEAR 1958—(contd.)								
5	**Malaria**	...	4	16	17	13	11	7	6	3	7	3	6	5	98
6	**Dysentry & Diarrhoea**	...	262	406	174	131	132	216	170	125	170	167	173	147	2,273
7	**Respiratory diseases**	...	378	274	218	238	242	226	219	238	213	220	242	206	2,914
8	**Child births**	...						Not available							
9	**Total deaths**	...	4,814	3,567	3,021	3,036	3,192	3,430	3,397	3,342	3,194	3,429	3,581	3,588	41,591
							YEAR 1959								
1	Cholera	...	5	...	...	...	...	...	...	...	...	...	...	...	5
2	Smallpox	...	12	10	13	10	17	10	20	4	2	4	2	2	106
3	Plague	...	...	...	...	...	...	...	...	...	...	...	...	...	...
4	Fevers	...	557	357	411	395	403	467	495	511	414	380	540	545	5,475
5	Malaria	...	4	3	16	16	5	26	19	6	4	1	1	5	106
6	Dysentry & Diarrhoea	...	133	96	142	111	112	112	164	148	133	121	127	174	1,573
7	Respiratory diseases	...	210	141	186	184	219	193	203	224	182	199	209	248	2,398
8	Child births	...	28	16	35	37	45	51	35	51	39	55	32	36	460
9	Total deaths	...	3,305	2,474	2,836	2,763	2,925	3,026	3,348	3,285	2,890	2,839	3,365	3,908	36,964
							YEAR 1960								
1	Cholera	...	1	...	...	...	...	...	...	...	1	...	...	...	2
2	Smallpox	...	3	23	13	3	...	2	9	8	4	4	...	2	71
3	Plague	...	...	...	...	...	...	...	...	...	...	...	...	...	...
4	Fevers	...	516	446	297	346	369	412	390	501	484	489	635	856	5,741
5	Malaria	...	5	...	7	11	6	12	7	6	3	1	3	...	61
6	Dysentry & Diarrhoea	...	177	123	225	154	194	184	146	185	172	167	188	221	2,136
7	Respiratory diseases	...	200	196	174	168	172	191	200	208	185	202	219	262	2,377
8	Child births	...	29	22	25	33	40	36	37	45	32	48	28	29	404
9	Total deaths	...	3,488	3,145	2,798	2,885	2,859	3,055	2,967	3,284	3,319	3,478	4,157	5,074	40,509

TABLE 31—DETAILS OF ANTI-ADULTERATION ACTIVITIES IN THE DISTRICT DURING 1951—60

Year	No. of food samples received	No. of samples adulterated	Percentage adulterated	Total fines levied (in Rs.)	Remarks
1	2	3	4	5	6
1951—52	943	430	45·6	13,756	...
1952—53	923	410	44·4	11,137	...
1953—54	916	378	41·3	10,265	...
1954—55	910	396	43·5	11,981	...
1955—56	909	302	33·2	28,679	...
1956—57	923	298	32·2	26,296	...
1957—58	1,032	372	36·0	30,641	...
1958—59	1,013	301	29·7	25,665	...
1959—60	1,006	433	43·4	7,845	...

TABLE 32—NUMBER OF MATERNITY AND CHILD WELFARE CENTRES IN THE DISTRICT DURING 1951—60

Year	Government	Private	Local Body	Voluntary Organisation	Total
1	2	3	4	5	6
1951	...	...	20	...	20
1952	...	...	25	...	25
1953	1	4	25	...	30
1954	8	...	26	...	34
1955	5	...	32	...	37
1956	36	9	32	...	77
1957	62	...	39	13	114
1958	70	...	40	11	121
1959	78	...	48	16	142
1960	88	...	38	23	149

TABLE 33—MEDICAL INSTITUTIONS, PATIENTS ETC. IN THE DISTRICT DURING 1951—1960

Year	No. of Medical Institutions			No. of staff			Bed Strength	No. of patients treated			Remarks
	Hospitals	Dispensaries	Primary Health Centres	Medical	Nursing	Others		Males	Females	Total	
1	2	3	4	5	6	7	8	9	10	11	12
1951	9	37	...	69	49	356	619	458,185	573,917	1,032,102	
1952	9	37	...	69	49	354	619	481,324	591,490	1,072,814	
1953	14	38	...	75	56	398	833	503,913	596,867	1,100,780	
1954	14	38	...	74	56	398	841	505,751	621,057	1,126,808	
1955	18	42	...	78	63*	353	841	640,540	828,740	1,469,280	
1956	15	43	3	80*	100	373	919	581,063	808,490	1,389,553	*Plus one part time M.O.
1957	16	43	4	88	100	464	1,071	580,775	829,210	1,409,985	
1958	18	53	8	104	101	509	1,107	660,436	1,008,217	1,668,653	
1959	18	41	7	94	117	503	1,177	602,410	891,459	1,493,869	
1960	17	43	8	96	119	520	1,046	643,494	924,863	1,568,357	

TABLE 33 (a)—LIST OF HOSPITALS/DISPENSARIES AND RELATED STATISTICS DURING 1951—1960

Name of Hospital/ Dispensary	Village/ Panchayat where situated	By whom maintained	Year	No. of staff			Total bed strength	No. of patients treated		
				Medical	Nursing	Other		Male	Female	Total
1	2	3	4	5 (a)	5 (b)	5 (c)	6	7 (a)	7 (b)	7 (c)
Hospitals :—										
1 Headquarters Hospital	Tiruchirapalli	Government	1951	14	18	98	275	45,192	63,330	108,522
			1952	14	18	98	275	46,199	64,333	110,532
			1953	14	18	82	275	46,125	62,591	108,716
			1954	14	18	82	275	47,122	63,591	110,713
			1955	14	18	82	275	73,328	97,582	170,910
			1956	14	55	82	275	76,364	109,401	185,765
			1957	14	55	120	360	69,435	108,207	177,642
			1958	17	55	120	360	69,659	97,524	167,183
			1959	17	54	124	390	74,159	102,604	176,763
			1960	17	54	124	390	88,423	102,493	190,916
2 Town General Hospital	Pudukottai	do	1951	5	14	38	96	33,969	30,943	64,912
			1952	5	14	38	96	34,962	32,943	67,905
			1953	5	14	54	96	34,927	32,312	67,239
			1954	5	14	54	96	34,896	33,412	68,308
			1955	5	14	54	96	37,893	45,897	83,790
			1956	5	14	54	92	46,085	47,150	93,235
			1957	5	14	54	96	39,957	38,227	78,184
			1958	5	14	54	96	40,200	42,227	82,427
			1959	6	14	54	96	38,970	41,300	80,270
			1960	6	14	54	96	43,625	45,432	89,057
3 Ranees Hospital	Pudukottai	do	1951	2	10	25	72	...	35,873	35,873
			1952	2	10	23	72	...	36,873	36,873
			1953	2	10	14	72	...	37,525	37,525
			1954	2	10	14	72	...	38,796	38,796
			1955	2	10	14	72	...	32,184	32,184
			1956	2	10	14	72	...	40,723	40,723
			1957	2	10	14	72	...	43,552	43,552
			1958	2	10	14	72	...	45,572	45,572
			1959	2	11	14	72	...	39,956	39,956
			1960	2	11	14	72	...	44,954	44,954
4 Goverment Hospital	Karur	do	1951	2	4	15	40	16,611	21,458	38,069
			1952	2	4	15	40	17,314	22,451	39,765
			1953	2	4	14	50	21,620	38,681	60,301
			1954	2	4	14	50	17,267	22,515	39,782
			1955	2	5	14	50	31,419	39,506	70,925

TABLE 33 (a)—LIST OF HOSPITALS/DISPENSARIES AND RELATED STATISTICS DURING 1951—1960—(contd.)

Name of Hospital/ Dispensary	Village/ Panchayat where situated	By whom maintai-ned	Year	No. of staff			Total bed strength	No. of patients treated		
				Medical	Nursing	Other		Male	Female	Total
1	3	3	4	5 (a)	5 (b)	5 (c)	6	7 a)	7 (b)	7 (c)
4 Government Hospital	Karur—(*contd.*)		1956	2	5	14	50	29,652	32,951	62,603
			1957	2	5	14	50	30,789	36,178	66,967
			1958	2	5	14	50	27,744	43,253	70,997
			1959	2	11	14	50	24,720	40,701	65,421
			1960	2	11	14	50	28,871	45,306	74,177
5 Government Hospital	Srirangam	Govern-ment	1951	3	2	12	50	17,114	31,162	48,276
			1952	3	2	12	50	17,916	32,164	50,080
			1953	3	2	14	50	17,582	32,219	20,801
			1954	3	2	14	50	17,899	32,173	50,072
			1955	3	6	14	50	19,842	33,210	53,052
			1956	3	6	14	50	20,946	44,411	65,357
			1957	3	6	14	50	20,392	45,523	65,915
			1958	3	6	14	50	22,528	44,762	67,200
			1959	3	6	14	50	24,524	51,819	76,343
			1960	3	6	14	50	26,201	53,101	79,302
6 Government Hospital	Perambalur	Govern-ment	1951	1	...	8	16	11,547	8,954	20,501
			1952	1	...	8	16	11,642	8,972	20,614
			1953	2	...	8	16	6,871	5,348	12,219
			1954	2	...	8	16	6,976	5,477	12,453
			1955	2	2	8	16	15,068	17,923	32,991
			1956	2	2	8	16	14,249	11,748	25,997
			1957	2	2	8	16	12,507	11,601	24,108
			1958	2	2	8	16	11,817	12,409	24,226
			1959	2	5	8	16	12,292	13,345	25,637
			1960	2	5	8	16	12,742	16,538	29,280
7 Government Hospital	Ariyalur	Govern-ment	1951	1	...	5	12	6,911	5,367	12,278
			1952	1	...	5	12	6,943	5,467	12,410
			1953	1	2	8	12	11,172	8,279	19,451
			1954	1	2	8	12	11,261	9,072	20,333
			1955	2	2	8	20	14,213	16,398	30,611
			1956	2	2	8	20	13,549	12,171	25,720
			1957	2	2	8	20	12,622	12,675	25,297
			1958	2	2	8	20	14,984	22,924	37,908
			1959	2	4	8	20	13,678	17,278	30,956
			1960	2	4	8	20	14,740	19,597	34,337

TABLE 33 (a)—LIST OF HOSPITALS/DISPENSARIES AND RELATED STATISTICS DURING 1951—1960—(contd.)

Name of Hospital/ Dispensary	Village/ Panchayat where situated	By whom maintained	Year	No. of staff			Total bed strength	No. of patients treated		
				Medical	Nursing	Other		Male	Female	Total
1	2	3	4	5 (a)	5 (b)	5 (c)	6	7 (a)	7 (b)	7 (c)
8 Government Hospital	Lalgudi	Government	1951	2	...	9	10	14,750	16,526	31,276
			1952	2	...	9	10	14,762	16,624	31,386
			1953	2	...	10	12	14,664	16,441	31,105
			1954	2	...	10	12	14,864	16,547	31,411
			1955	2	...	10	12	17,746	22,411	40,157
			1956	2	...	10	22	16,152	20,731	36,883
			1957	2	...	10	22	16,018	21,617	37,635
			1958	2	...	10	22	16,071	24,602	40,673
			1959	2	5	10	22	16,036	24,464	40,500
			1960	2	5	10	22	22,955	32,589	55,544
9 P. T. S. Hospital	Tiruchirapalli	do	1951	1	1	3	16	2,934	362	3,296
			1952	1	1	3	16	2,965	372	3,337
			1953	1	1	3	16	2,603	1,412	4,015
			1954	1	1	3	16	2,972	412	3,384
			1955	1	1	3	18	1,041	774	1,815
			1956	1	1	3	16	1,403	484	1,887
			1957	1	1	3	16	1,883	1,406	3,289
			1958	1	1	3	16	3,868	5,758	9,626
			1959	1	1	3	16	3,359	6,594	9,953
			1960	1	1	3	16	3,349	6,619	9,968
10 Government Hospital	Alangudi	do	1958	1	1	5	6	12,447	13,011	25,458
			1959	1	1	5	8	11,638	14,310	25,948
			1960	1	1	5	8	13,871	17,145	31,016
11 Gandhiji Lepresorium	Tholurpatti	Private	1953	1	...	...	55	618	427	1,045
			1954	...	...	...	55	618	257	875
			1955	...	...	...	...	853	651	1,504
			1956	Not available						
			1957	1	...	...	55	618	331	949
			1958	1	...	...	55	...	...	...
			1959	1	...	5	55	565	390	955
			†1960	1	...	5	...	5,142	7,813	12,955

TABLE 33 (a)—LIST OF HOSPITALS/DISPENSARIES AND RELATED STATISTICS DURING 1951—1960—(contd.)

Name of Hospital/ Dispensary	Village/ Panchayat where situated	By whom maintained	Year	No. of staff			Total bed strength	No. of patients treated		
				Medical	Nursing	Other		Male	Female	Total
1	2	3	4	5 (a)	5 (b)	5 (c)	6	7 (a)	7 (b)	7 (c)
12 Rajaji T. B. Sanatorium	Trichirapalli	Private	1953	2	5	12	168	522	321	843
			1954	2	5	12	168	512	316	828
			1955	2	5	12	168	861	433	1,294
			1956	2	5	12	168	171	73	244
			1957	2	5	12	168	522	314	836
			1958	2	5	12	168	570	376	946
			1959	2	5	12	168	462	343	805
			1960	2	5	12	168	N.A.	N.A.	N.A.
13 Chokkalingam Free Hospital	Pillamangalam	Private	1953	1	...	5	9	1,612	3,521	5,133
			1954	1	...	5	9	1,510	4,530	6,040
			1955	1	...	3	26	2,337	5,093	7,430
			1956	1	...	5	9	2,116	3,816	5,932
			1957	1	...	5	14	1,605	4,755	6,360
			1958	1	...	5	14	1,195	5,171	6,366
			1959	1	...	5	14	1,081	5,176	6,257
			1960	1	...	5	14	...	...	...
14 St. John's Hospital	Irungalur	Private	1953	N.A.	N.A.	N.A.	N.A.	971	879	1,850
			1954	...	...	...	...	978	3,216	4,194
			1955	...	...	...	...	1,500	3,266	4,766
			1956	...	...	...	...	...	...	...
			1957	...	...	...	...	1,050	2,493	3,543
			1958	...	...	...	...	543	3,359	3,902
			1959	...	...	...	...	1,500	2,805	4,305
			1960	...	...	...	...	...	...	...
15 Child Jesus Hospital	Tiruchirapalli	Private	1954	1	...	...	...	...	...	...
			*1955	1	...	2	...	...	...	...
16 Leprosy Hospital	Fathimanagar	Private	1955	1	...	...	...	3,875	3,579	7,454
			1956	1	...	...	75	721	199	920
			1957	1	...	...	40	1,442	550	1,992
			1958	1	...	...	40	1,653	631	2,284
			*1959	1	...	...	72	1,964	836	2,800
17 Railway Hospital G. O. C.	G. O. C.	Southern Railway	*1955	...	...	...	...	62,328	87,582	149,910
18 Railway Hospital	Junction	Southern Railway	*1955	...	...	...	...	5,743	8,753	14,496

TABLE 33 (a)—LIST OF HOSPITALS/DISPENSARIES AND RELATED STATISTICS DURING 1951—1960—(contd.)

Name of Hospital/ Dispensary	Village/ Panchayat where situated	By whom maintai-ned	Year	No. of staff			Total bed strength	No. of patients treated		
				Medical	Nursing	Other		Male	Female	Total
1	2	8	4	5 (a)	5 (b)	5 (c)	6	7 (a)	7 (b)	7 (c)
19 Pappayi Achi ... Hospital	Valayapatti ...	Private ...	1955	1	...	5	12	...	4,738	4,738
			1956	1	...	5	12	...	3,163	3,163
			1957	1	...	5	12	...	9,084	9,084
			1958	1	...	6	12	...	8,801	8,801
			1959	1	...	6	12	...	9,273	9,273
			1960	1	1	6	12	...	8,566	8,566
20 †K.G.M. Mater-... nity Hospital	Omandur ...	do ...	1956	1	...	...	8	...	4,390	5,167
			1957	1	...	6	22	...	5,603	7,005
			1958	1	...	...	22	...	14,264	17,149
			1959	1	...	...	22	...	10,514	12,757
			1960	1	...	...	22	...	N.A.	N.A.
21 Nalvazhi ... Hospital	Trichirapalli ...	do ...	1958	1	...	...	30	3,950	7,600	11,550
			1959	1	...	...	30	3,565	7,140	10,705
			1960	N. A.	...	...	30	N. A.	N. A.	N. A.
22 Government ... Hospital	Arimalam ...	Govern-... ment	1960	1	...	6	...	2,202	4,681	6,883
DISPENSARIES :—										
1 Government ... Dispensary	Keeranur ...	do	1951	1	...	4	...	13,938	13,772	27,710
			1952	1	...	4	...	13,942	13,879	27,821
			1953	1	...	5	...	3,191	2,682	5,873
			1954	1	...	5	...	6,574	9,418	15,992
			1955	1	...	5	...	7,990	7,092	15,082
			1956	1	...	5	...	9,078	9,137	18,215
			1957	1	...	5	...	9,558	9,501	19,059
			1958	1	...	5	...	6,560	13,688	20,248
			1959	1	...	5	...	12,256	7,105	19,361
			1960	1	1	7	...	9,178	15,908	25,086
2 Government ... Dispensary	Tirugokar-... nam	do ...	1951	1	...	4	...	17,934	30,631	48,565
			1952	1	...	4	...	17,943	31,629	49,572
			1953	1	...	5	...	3,762	3,839	7,601
			1954	1	...	5	...	3,874	3,942	7,816
			1955	1	...	3	...	3,465	3,975	7,440
			1956	1	...	3	...	4,782	5,136	9,918
			1957	1	...	3	...	4,103	5,847	9,950
			1958	1	...	5	...	2,510	2,303	4,813
			1959	1	...	5	...	2,303	4,663	6,966
			1960	1	...	5	...	3,762	8,312	12,074

TABLE 33 (a)—LIST OF HOSPITALS/DISPENSARIES AND RELATED STATISTICS DURING 1951—1960—(contd.)

Name of Hospital/ Dispensary	Village/ Panchayat where situated	By whom maintained	Year	No. of staff			Total bed strength	No. of patients treated		
				Medical	Nursing	Other		Male	Female	Total
1	2	3	4	5 (a)	5 (b)	5 (c)	6	7 (a)	7 (b)	7 (c)
3 Government Dispensary	Annavasal	Government	1951	1	...	4	...	9,610	16,242	25,852
			1952	1	...	4	...	9,711	16,254	25,965
			1953	1	...	5	...	17,686	31,245	48,931
			1954	1	...	5	...	17,896	31,217	49,113
			1955	1	...	4	...	7,453	14,097	21,550
			1956	1	...	4	...	7,742	14,963	22,705
			1957	1	...	4	...	5,097	10,299	15,396
			1958	1	...	5	...	5,401	9,533	14,934
			1959	1	...	6	...	5,953	9,757	15,710
			1960	1	...	5	...	5,652	10,128	15,780
4 Government Dispensary	Viralimalai	do	1951	1	...	4	...	6,299	7,983	14,282
			1952	1	...	4	...	6,389	7,993	14,382
			1953	1	...	5	...	6,242	7,559	13,801
			1954	1	...	5	...	6,372	7,793	14,165
			1955	1	...	4	...	3,144	4,456	7,600
			1956	1	...	4	...	4,761	4,986	9,747
			1957	1	...	4	...	4,282	5,076	9,358
			1958	1	...	5	...	4,279	5,269	9,548
			1959	1	...	5	...	5,150	4,777	9,927
			1960	1	...	5	...	5,359	4,575	9,934
5 Government Dispensary	Ponnamaravathi	do	1951	1	...	5	4	5,118	7,851	12,969
			1952	1	...	5	4	5,128	7,862	12,990
			1953	1	...	5	2	16,710	15,149	31,859
			1954	1	...	5	2	3,167	2,694	5,861
			1955	1	...	4	4	8,008	10,666	18,674
			1956	1	...	4	2	5,870	9,249	15,119
			1957	1	...	4	4	7,126	13,233	20,359
			1958	1	...	5	4	6,570	13,844	20,414
			1959	1	...	5	...	4,129	7,886	12,015
			1960	1	...	5	...	6,480	10,282	16,762
6 Government Dispensary	Tirumayam	do	1951	1	...	5	...	5,734	5,597	11,331
			1952	1	...	5	...	5,834	5,597	11,431
			1953	1	...	5	...	9,645	16,174	25,819
			1954	1	...	5	...	9,741	16,274	26,015
			1955	1	...	3	...	4,667	6,044	10,711
			1956	1	...	4	...	5,462	7,302	12,764

TABLE 33 (a)—LIST OF HOSPITALS/DISPENSARIES AND RELATED STATISTICS DURING 1951—1960—(contd.)

Name of Hospital/ Dispensary	Village/ Panchayat where situated	By whom maintai-ned	Year	No. of staff			Total bed strength	No. of patients treated		
				Medical	Nursing	Other		Male	Female	Total
1	2	3	4	5 (a)	5 (b)	5 (c)	6	7 (a)	7 (b)	7 (c)
6 Government Dispensary	Tirumayam (*concld.*)	Govern-ment	1957	1	...	3	...	5,703	7,141	12,844
			1958	1	...	5	...	5,874	7,412	13,286
			1959	1	...	5	...	5,235	6,745	11,980
			1960	1	...	5	...	6,980	7,669	14,649
7 Government Dispensary	Panayapatti	do	1951	1	...	4	2	6,480	9,404	15,884
			1952	1	...	4	2	6,571	9,412	15,983
			1953	1	...	5	...	3,169	2,649	5,818
			1954	1	...	5	...	16,812	15,149	31,961
			1955	1	...	4	2	1,999	3,022	5,021
			1956	1	...	4	2	526	599	1,125
			1957	1	...	4	2	2,550	3,898	6,448
			1958	1	...	5	2	4,958	1,681	6,639
			1959	1	...	5	2	3,162	2,969	6,131
			1960	1	...	5	2	3,702	5,616	9,318
8 Government Dispensary	Keelanilai	do	1951	1	...	4	...	3,060	2,688	5,748
			1952	1	...	4	...	3,162	2,694	5,856
			1953	1	...	5	...	6,559	9,318	15,877
			1954	1	...	5	...	5,834	5,697	11,531
			1955	1	...	3	...	2,636	4,057	6,693
			1956	1	...	3	...	3,271	3,595	6,866
			1957	1	...	3	...	2,158	3,533	5,691
			1958	1	...	4	...	1,438	1,921	3,359
			1959	1	...	5	...	1,342	1,220	2,562
			1960	1	...	5	...	4,857	5,099	9,956
9 Government Dispensary	Alangudi	do	1951	1	...	5	...	16,744	15,054	31,798
			1952	1	...	5	...	16,754	15,154	31,908
			1953	1	...	5	...	13,762	13,749	27,511
			1954	1	...	5	...	13,862	13,762	27,624
			1955	1	...	4	6	14,308	11,212	25,520
			1956	1	...	4	...	13,194	11,631	24,825
			1957	1	...	4	6	10,314	10,779	21,093
10 Government Dispensary	Karambakudi.	do	1951	1	...	4	...	8,849	10,544	19,393
			1952	1	...	4	...	8,941	10,562	19,503
			1953	1	...	5	...	5,841	5,597	11,438
			1954	1	...	5	...	5,171	7,662	12,833
			1955	1	...	3	...	6,071	5,539	11,610

TABLE 33 (a)—LIST OF HOSPITALS/DISPENSARIES AND RELATED STATISTICS DURING 1951—1960—(contd.)

Name of Hospital/ Dispensary	Village/ Panchayat where situated	By whom maintained	Year	No. of staff			Total bed strength	No. of patients treated		
				Medical	Nursing	Other		Male	Female	Total
1	2	3	4	5 (a)	5 (b)	5 (c)	6	7 (a)	7 (b)	7 (c)
10 Government Dispensary	Karambakudi... (*concld.*)	Govern-ment	1956	1	...	3	...	7,759	3,889	11,648
			1957	1	...	4	...	9,888	9,615	19,503
			1958	1	...	5	...	6,917	6,665	13,582
			1959	1	...	5	...	7,312	7,191	14,503
			1960	1	...	5	...	7,541	7,606	15,147
11 Government Dispensary	Perungalur ...	do ...	1951	1	...	4	...	3,839	3,828	7,667
			1952	1	...	4	...	3,942	3,928	7,870
			1953	1	...	5	...	8,845	10,314	19,159
			1954	1	...	5	...	8,943	10,413	19,356
			1955	1	...	4	...	1,779	1,498	3,277
			1956	1	...	4	...	6,386	8,944	15,330
			1957	1	...	4	...	6,918	9,865	16,783
			1958	1	...	5	...	4,543	5,339	9,882
			1959	1	...	5	...	3,674	4,013	7,687
			1960	1	...	5	...	5,412	8,086	13,498
12 Local Fund Dispensary	Kulithalai ...	Local Fund ...	1951	1	...	6	6	14,133	10,053	24,186
			1952	1	...	6	6	14,262	10,149	24,411
			1953	1	...	6	...	14,061	10,310	24,371
			1954	1	...	6	...	14,172	10,212	24,384
			1955	1	...	5	...	17,536	17,752	35,288
			1956	1	...	5	4	15,515	20,799	36,314
			1957	1	...	6	6	19,651	26,669	46,320
			@1958	1	...	6	6	16,390	22,843	39,233
			1959	1	...	6	6	9,196	14,823	24,019
			1960	1	...	6	6	12,451	19,100	31,551
13 Local Fund Dispensary	Musiri ...	do ...	1951	1	...	6	2	12,253	17,323	29,576
			1952	1	...	6	2	12,354	17,425	29,779
			1953	1	...	6	...	12,232	16,321	28,553
			1954	1	...	6	...	12,374	17,347	29,721
			1955	1	...	5	2	17,166	17,176	34,342
			@1956	1	...	5	...	14,643	17,556	32,199
			1957	1	...	6	2	12,049	21,510	33,559
			1958	1	...	6	2	13,090	17,019	30,109
			1959	1	...	6	2	13,276	13,432	26,708
			1960	1	...	6	2	10,071	10,835	20,906

TABLE 33 (a)—LIST OF HOSPITALS/DISPENSARIES AND RELATED STATISTICS DURING 1951—1960—(contd.)

Name of Hospital/ Dispensary	Village/ Panchayat where situated	By whom maintained	Years	No. of staff			Total bed strength	No. of patients treated		
				Medical	Nursing	Other		Male	Female	Total
1	2	3	4	5 (a)	5 (b)	5 (c)	6	7 (a)	7 (b)	7 (c)
14 Local Fund Dispensary	... Jayankondam...	Local Fund ...	1951	1	...	6	4	7,985	5,924	13,909
			1952	1	...	6	4	7,996	5,942	13,938
			1953	1	...	6	...	6,378	6,247	12,625
			1954	1	...	6	...	8,178	6,147	14,325
			1955	1	...	4	...	16,791	15,971	32,762
			1956	1	...	4	...	10,962	6,122	17,084
			1957	1	...	6	...	17,007	7,698	24,705
			@1958	1	...	6	...	14,419	8,862	23,281
			1959	1	...	6	...	13,085	11,348	24,433
			1960	1	...	6	...	15,876	13,382	29,258
15 Local Fund Dispensary	... Pallapatti ...	do ...	1951	1	...	6	12	5,637	10,187	15,824
			1952	1	...	6	12	5,738	10,291	16,029
			1953	1	...	6	...	7,861	5,863	13,724
			1954	1	...	6	6	7,967	5,971	13,938
			1955	1	...	4	12	7,435	8,673	16,108
			1956	1	...	4	8	5,757	5,109	10,866
			1957	1	...	5	12	4,841	5,088	9,929
			1958	1	...	5	12	5,596	6,195	11,791
			1959	1	...	5	12	5,589	3,210	8,799
			1960	1	...	5	12	10,768	10,346	21,114
16 Local Fund Dispensary	... Thathiengar-pet ...	do	1951	1	...	5	...	6,173	3,484	9,657
			1952	1	...	5	...	6,199	3,581	9,780
			1953	1	...	6	...	6,040	3,852	9,892
			4	1	...	6	...	6,174	3,761	9,935
			1955	1	...	4	...	8,269	893	9,162
			1956	1	...	...	...	9,931	11,717	21,648
			1957	1	...	5	...	8,602	7,734	16,336
			1958	1	...	5	...	9,962	7,697	17,659
			1959	1	...	5	...	9,101	8,912	18,013
			1960	1	...	5	...	5,108	6,381	11,489
17 Local Fund Dispensary	... Sendurai ...	do	1951	1	...	4	...	8,060	6,073	14,133
			1952	1	...	4	...	8,159	6,089	14,248
			1953	1	...	6	...	8,140	6,649	14,789
			1954	1	...	6	...	6,741	4,037	10,778
			1955	1	...	4	...	8,515	6,428	14,943
			1956	1	...	4	...	7,552	5,445	12,997

TABLE 33 (a)—LIST OF HOSPITALS/DISPENSARIES AND RELATED STATISTICS DURING 1951—1960—(contd.)

Name of Hospital/ Dispensary	Village/ Panchayat where situated	By whom maintained	Year	No. of staff			Total bed strength	No. of patients treated		
				Medical	Nursing	Other		Male	Female	Total
1	2	3	4	5 (a)	5 (b)	5 (c)	6	7 (a)	7 (b)	7 (c)
17 Local Fund Dispensary	Sendurai (*concld.*)	Local Fund	1957	1	...	4	...	6,473	5,577	12,050
			1958	1	...	5	...	6,954	5,291	12,245
			1959	1	...	5	...	5,384	3,210	8,594
			1960	1	...	5	...	3,796	2,669	6,465
18 Local Fund Dispensary	Krishnaroya-puram	do	1951	1	...	5	...	3,986	4,376	8,362
			1952	1	...	5	...	3,993	4,472	8,465
			1953	1	...	6	...	6,832	4,089	10,921
			1954	1	...	6	...	3,893	4,672	8,565
			1955	1	...	..	...	5,742	8,764	14,506
			1956	1	...	4	...	8,139	11,181	19,320
			1957	1	...	5	...	7,654	12,197	19,851
			1958	1	...	5	...	3,939	5,878	9,817
			1959	1	...	5	...	4,486	8,069	12,555
			1960	1	...	5	...	4,529	8,802	13,331
19 Local Fund Dispensary	Manaparai	do	1951	1	...	5	2	4,372	6,212	10,584
			1952	1	...	5	...	4,476	6,227	10,703
			1953	1	...	6	...	5,714	11,232	16,946
			1954	1	...	6	2	5,832	11,245	17,077
			1955	1	...	4	...	8,269	893	9,162
			1956	1	...	4	...	9,130	11,452	20,582
			1957	1	...	5	...	9,737	11,764	21,501
			1958	1	...	5	...	9,457	13,469	22,926
			1959	1	...	5	...	9,289	15,718	25,007
			1960	1	...	5	2	8,067	11,900	19,967
20 Local Fund Dispensary	Thuraiyur	do	1951	1	...	5	...	29,162	28,004	57,166
			1952	1	...	5	2	29,278	28,114	57,392
			1953	1	...	6	...	28,118	27,161	55,279
			1954	1	...	6	...	29,194	28,112	57,306
			1955	1	...	4	...	17,104	14,859	31,963
			1956	1	...	4	...	16,590	15,353	31,943
			1957	1	...	5	...	19,201	13,717	32,918
			1958	1	...	5	...	19,215	14,318	33,533
			1959	1	...	5	...	14,727	15,157	29,884
			1960	1	...	5	...	11,640	11,902	23,542

TABLE 33 (a)—LIST OF HOSPITALS/DISPENSARIES AND RELATED STATISTICS DURING 1951—1960—(contd.)

Name of Hospital/ Dispensary	Village/ Panchayat where situated	By whom maintained	Years	No. of staff			Total bed strength	No. of patients treated		
				Medical	Nursing	Other		Male	Female	Total
1	2	3	4	5 (a)	5 (b)	5 (c)	6	7 (a)	7 (b)	7 (c)
21 Local Fund Dispensary	Kattuputhur	Local Fund	1951	1	...	5	...	6,463	7,123	13,586
			1952	1	...	5	...	6,473	7,225	13,698
			1953	1	...	6	...	6,382	7,187	13,569
			1954	1	...	6	...	6,477	7,263	13,740
			1955	1	...	4	...	6,978	8,282	15,260
			1956	1	...	4	...	6,275	7,068	13,343
			1957	1	...	5	...	5,123	5,179	10,302
			1958	1	...	5	...	5,407	6,873	12,280
			1959	1	...	5	...	8,552	9,934	18,486
			1960	1	...	5	...	8,620	10,316	18,936
22 Local Fund Dispensary	Iluppur	do	1951	1	...	5	...	2,881	2,274	5,155
			1952	1	...	5	...	2,892	2,289	5,181
			1953	1	...	6	...	2,792	2,312	5,104
			1954	1	...	6	...	2,878	2,264	5,142
			1955	1	...	4	...	6,290	4,744	11,034
			1956	1	...	4	...	5,864	6,849	12,713
			1957	1	...	5	...	8,138	8,990	17,128
			1958	1	...	5	...	6,937	8,233	15,170
			1959	1	...	5	...	5,023	6,477	11,500
			1960	1	...	5	...	8,620	10,316	18,936
23 Local Fund Dispensary	Allur	do	1951	1	...	5	...	4,434	4,476	8,910
			*1952	1	...	5	...	4,469	4,571	9,040
24 Local Fund Dispensary	Thogaimalai	do	1951	1	...	4	...	3,141	4,862	8,003
			1952	1	...	4	...	3,241	4,871	8,112
			1953	1	...	6	...	3,241	4,764	8,005
			1954	1	...	6	...	3,221	4,861	8,082
			1955	1	...	4	...	5,260	7,611	12,871
			1956	1	...	4	...	5,523	7,538	13,061
			1957	1	...	5	...	5,710	7,422	13,132
			1958	1	...	5	...	4,855	6,923	11,778
			1959	1	...	5	...	5,506	6,586	12,092
			1960	1	...	5	...	4,412	6,020	10,432
25 Rural Dispensary	Arasangudi	do	1951	1	...	1	...	2,511	3,194	5,705
			1952	1	...	1	...	2,612	3,184	5,796
			1953	1	...	1	...	2,715	3,692	6,407

TABLE 33 (a)—LIST OF HOSPITALS/DISPENSARIES AND RELATED STATISTICS DURING 1951—1960—(contd.)

Name of Hospital/ Dispensary	Village/ Panchayat where situated	By whom maintained	Year	No. of staff			Total bed strength	No. of patients treated		
				Medical	Nursing	Other		Male	Female	Total
1	2	3	4	5 (a)	5 (b)	5 (c)	6	7 (a)	7 (b)	7 (c)
25 Rural Dispensary	Arasangudi (*concld.*)	Local Fund	1954	1	...	1	...	2,617	3,742	6,359
			1955	1	...	1	...	2,685	3,024	5,709
			1956	1	...	1	...	2,143	3,505	5,648
			1957	1	...	1	...	2,288	3,482	5,770
			1958	1	...	1	...	2,194	3,473	5,667
			1959	1	...	1	...	2,294	3,423	5,717
			1960	1	...	1	...	2,160	3,615	5,775
26 Rural Dispensary	Arumbavur	do	1951	1	...	1	...	3,557	3,525	7,082
			1952	1	...	1	...	3,562	3,541	7,103
			1953	1	...	6	...	3,718	2,761	6,479
			1954	1	...	6	...	4,214	2,798	7,012
			†1955	1	...	2	...	13,930	14,575	28,505
			1956	1	...	2	...	13,338	14,936	28,274
			1957	1	...	2	...	6,753	8,574	15,327
			1958	1	...	3	...	6,154	8,618	14,772
			1959	1	...	5	...	5,576	8,842	14,418
			1960	1	...	5	...	4,548	5,431	9,979
27 Rural Dispensary	Manachanallur	do	1951	1	...	1	...	1,127	1,438	2,565
			1952	1	...	1	...	1,148	1,562	2,710
			1953	1	...	1	...	1,128	1,522	2,650
			1954	1	...	1	...	1,117	1,541	2,658
			1955	1	...	1	...	2,314	3,518	5,832
			1956	1	...	1	...	805	971	1,776
			1957	1	...	1	...	2,814	3,618	6,432
			1958	1	...	1	...	1,043	1,226	2,269
			1959	1	...	1	...	1,433	1,738	3,171
			1960	1	...	1	...	1,674	2,288	3,962
28 Rural Dispensary	Tiruvarambur	do	1951	1	...	1	...	1,899	2,184	4,083
			1952	1	...	1	...	1,132	1,436	2,568
			1953	1	...	1	...	1,232	1,219	2,451
			1954	1	...	1	...	1,132	1,218	2,350
			1955	1	...	1	...	718	917	1,635
			1956	1	...	1	...	2,013	2,584	4,597
			*1957	1	...	1	...	...	...	...

TABLE 33 (a)—LIST OF HOSPITALS/DISPENSARIES AND RELATED STATISTICS DURING 1951—1960—(contd.)

Name of Hospital/ Dispensary	Village/ Panchayat where situated	By whom maintained	Year	No. of staff			Total bed strength	No. of patients treated		
				Medical	Nursing	Other		Male	Female	Total
1	2	3	4	5 (a)	5 (b)	5 (c)	6	7 (a)	7 (b)	7 (c)
29 Rural Dispensary	Uppiliapuram	Local Fund	1951	1	...	1	—	1,295	1,212	2,507
			1952	1	...	1	...	1,888	2,284	4,172
			1953	1	...	1	...	1,210	742	1,952
			1954	1	...	1	...	1,015	768	1,783
			1955	1	...	1	...	2,188	3,382	5,570
			1956	1	...	1	...	3,036	3,335	6,371
			1957	1	...	1	...	3,685	4,024	7,709
			1958	1	...	1	...	3,286	4,142	7,428
			1959	1	...	1	...	2,230	2,878	5,108
			1960	1	...	1	...	2,119	2,360	4,479
30 Rural Dispensary	Keelapalur	do	1951	1	...	1	—	2,512	3,575	6,087
			1952	1	...	1	...	1,314	1,213	2,527
			1953	1	...	1	...	1,227	1,316	2,543
			1954	1	...	1	...	1,318	1,217	2,535
			1955	Nil	Nil	Nil	Nil	Nil	Nil	Nil
			1956	...	...	1	...	2,445	3,632	6,077
			1957	1	...	1	...	2,694	3,643	6,337
			1958	1	...	1	...	NA.	NA.	NA.
			1959	1	...	1	...	2,322	3,697	6,019
			1960	1	...	1	...	2,361	3,832	6,193
31 Rural Dispensary	Nangavaram	do	1951	1	...	1	...	1,061	1,502	2,563
			1952	1	...	1	...	2,612	3,672	6,284
			1953	1	...	1	...	2,561	3,118	5,679
			1954	1	...	1	...	2,661	3,219	5,880
			1955	1	...	1	...	619	817	1,436
			1956	1	...	1	...	2,860	3,729	6,589
			1957	1	...	1	...	718	917	1,635
			*1958	1	...	1	...	2,572	3,271	5,843
32 Rural Dispensary	Vengal	do	1951	1	...	1	...	264	255	519
			1952	1	...	1	...	286	249	535
			1953	1	...	1	...	312	225	537
			1954	1	...	1	...	276	238	514
			1955	1	...	1	...	2,915	3,418	6,333
			1956	1	...	1	...	4,304	4,838	9,142
			1957	1	...	1	...	3,015	2,862	5,877
			1958	1	...	1	...	2,093	2,090	4,183

TABLE 33 (a)—LIST OF HOSPITALS/DISPENSARIES AND RELATED STATISTICS DURING 1951—1960—(contd.)

Name of Hospital/ Dispensary	Village/ Panchayat where situated	By whom maintained	Year	No. of staff			Total bed strength	No. of patients treated		
				Medical	Nursing	Other		Male	Female	Total
1	2	3	4	5 (a)	5 (b)	5 (c)	6	7 (a)	7 (b)	7 (c)
33 Rural Dispensary	Vengl (*concld.*)	Local Fund	1959	1	...	1	...	2,831	2,461	5,292
			1960	1	...	1	...	2,577	2,263	4,840
33 Municipal Dispensary	Theppakkulam	Municipality	1951	2	...	8	...	42,359	37,280	79,639
			1952	2	...	8	...	48,242	36,340	84,582
			1953	2	...	8	...	47,275	36,420	83,695
			1954	2	...	8	...	49,242	36,320	85,562
			1955	2	...	8	...	41,231	41,233	82,464
			1956	2	...	8	...	37,523	40,964	78,487
			1957	2	...	8	...	37,759	40,567	78,326
			1958	2	...	8	...	36,848	44,305	81,153
			1959	1	...	8	...	32,774	49,204	81,978
			1960	1	...	5	...	33,878	37,885	71,763
34 Municipal Dispensary	Woraiyur	do	1951	1	...	4	...	17,658	38,319	55,977
			1952	1	...	4	...	17,865	28,340	46,205
			1953	1	...	5	...	19,652	23,215	42,867
			1954	1	...	5	...	19,761	23,212	42,973
			1955	1	...	4	...	19,135	31,713	50,848
			1956	1	...	4	...	15,878	35,889	51,767
			1957	1	...	5	...	19,142	31,869	51,011
			1958	1	...	5	...	19,476	32,285	51,761
			1959	1	...	5	...	19,962	31,646	51,608
			1960	2	...	8	...	20,323	32,520	52,851
35 Municipal Dispensary	Hirudayapuram	do	1951	1	...	4	...	17,111	22,359	39,470
			1952	1	...	4	...	18,159	29,318	47,477
			1953	1	...	5	...	18,361	29,314	47,675
			1954	1	...	5	...	18,261	29,317	47,578
			1955	1	...	4	...	14,633	33,818	48,451
			1956	1	...	4	...	34,604	59,526	94,130
			1957	1	...	5	...	16,505	37,612	54,117
			1958	1	...	5	...	16,048	35,904	51,952
			1959	1	...	5	...	23,417	25,116	48,533
			1960	1	...	5	...	33,065	20,536	53,601
36 Municipal Dispensary	Palakkarai	do	1951	1	...	5	...	8,036	10,511	18,547
			1952	1	...	5	...	18,112	22,259	40,371
			1953	1	...	5	...	17,892	29,361	47,253

TABLE 33 (a)—LIST OF HOSPITALS/DISPENSARIES AND RELATED STATISTICS DURING 1951—1960—(contd.)

Name of Hospital/ Dispensary	Village/ Panchayat where situated	By whom maintained	Year	No. of staff			Total bed strength	No. of patients treated		
				Medical	Nursing	Other		Male	Female	Total
1	2	3	4	5 (a)	5 (b)	5 (c)	6	7 (a)	7 (b)	7 (c)
36 Municipal Dispensary	Palakkarai (*concld.*)	Municipality	1954	1	...	5	...	17,965	28,361	46,326
			1955	1	...	4	...	19,772	39,210	58,982
			1956	1	...	4	...	18,417	39,099	57,516
			1957	1	...	5	...	5,954	14,301	20,255
			1958	1	...	5	...	13,077	32,950	46,027
			1959	1	...	5	...	14,372	34,318	48,690
			1960	1	...	5	...	13,278	31,116	44,394
37 Ramakrishna Tapovanam	Thirupalathurai	Private	1951	1	...	...	...	3,482	1,623	5,105
			1952	1	...	...	...	3,842	1,683	5,525
			1953	1	...	...	...	2,861	4,112	6,973
			1954	...	...	...	...	2,763	4,118	6,881
			1955	1	...	...	...	12,600	6,200	18,800
			1956	1	...	...	...	14,600	8,274	22,874
			1957	1	...	...	...	7,924	5,281	13,205
			1958	1	...	...	...	5,345	4,064	9,409
			1959	1	...	...	...	4,962	4,995	9,957
			1960	1	...	...	...	...	...	...
38 Municipal Dispensary	Varaganeri	Municipality	1953	1	...	5	...	18,312	22,140	40,452
			1954	1	...	5	...	18,212	22,289	40,501
			1955	1	...	4	...	12,008	17,725	29,733
			1956	1	...	4	...	11,521	20,406	31,927
			1957	1	...	5	...	21,395	45,362	66,757
			1958	1	...	5	...	20,357	47,945	68,302
			1959	1	...	5	...	21,719	52,071	73,790
			1960	1	...	5	...	20,585	40,860	61,445
39 Local Fund Dispensary	Chettikulam	Local Fund	1953	1	...	6	...	2,967	2,492	5,459
			1954	1	...	6	...	2,975	2,472	5,447
			1955	1	...	4	...	3,236	4,221	7,457
			1956	1	...	4	...	6,205	5,235	11,440
			1957	1	...	5	...	7,090	6,102	13,192
			1958	1	...	5	...	5,952	5,381	11,333
			1959	1	...	5	...	7,000	7,786	14,786
			1960	1	...	5	...	3,356	9,443	12,799
40 Rural Dispensary	Valliyanai	do	1955	1	...	1	...	436	283	719
			1956	...	...	1	...	...	...	...
			*1957	1	...	1	...	436	383	819

TABLE 33 (a)—LIST OF HOSPITALS/DISPENSARIES AND RELATED STATISTICS DURING 1951—1960—(contd.)

	Name of Hospital/ Dispensary	Village/ Panchayat where situated	By whom maintained	Year	No. of staff			Total bed strength	No. of patients treated		
					Medical	Nursing	Other		Male	Female	Total
	1	2	3	4	5 (a)	5 (b)	5 (c)	6	7 (a)	7 (b)	7 (c)
41	Railway Dispensary	Fort	Southern Railway	*1955	...	...	...	...	6,972	8,283	15,255
42	Chinnadharapuram Development Scheme by Government	Chinnadharapuram	Government	1955	...	...	...	...	8,822	10,784	19,606
				1956	1	...	...	...	3,348	4,773	8,121
				1957	1	...	5	6	13,333	17,678	31,011
43	Thumbivadi Development Scheme by Government	Thumbivadi	do	1955	...	...	...	...	1,404	1,935	3,339
				*1956	...	...	...	...	731	1,033	1,764
44	Community Development Dispensary	Panchapatty	do	1957	1	...	5	...	3,820	5,559	9,379
				1958	1	...	5	...	3,593	5,012	8,605
				1959	1	...	5	6	3,446	5,269	8,715
				@1960	1	...	6	6	3,167	4,718	7,885
45	Community Development Dispensary	Kottathur	do	1957	1	...	5	6	3,086	4,129	7,215
				1958	1	...	5	6	2,994	4,723	7,717
				1959	1	...	5	...	2,134	2,134	4,268
				@1960	1	...	5	...	2,611	4,762	7,373
46	Community Development Dispensary	Valikondapuram	do	*1957	1	...	5	...	957	943	1,900
47	Ayurvedic Dispensary	Pudukottai	do	*1958	1	...	3	...	16,634	25,017	41,651
48	Local Fund Dispensary	Embal	Local Fund	*1958	1	...	5	...	3,844	5,587	9,431
49	Municipal Ayurvedic Dispensary	Theppakulam	Municipality	*1958	1	...	3	...	6,988	12,833	19,821
50	Municipal Siddha Dispensary	Karur	do	*1958	1	...	3	...	12,083	15,058	27,141
51	Siddha Dispensary	Somarasanpet	Local Fund	*1958	1	...	1	...	7,661	13,710	21,371
52	Rural Dispensary	Melamudy	do	*1958	1	...	1	...	2,707	4,542	7,249
53	Rural Dispensary	V. Melathur	do	*1958	1	...	1	...	3,638	6,080	9,718
54	Rural Dispensary	Vyampatti	do	1958	1	...	1	...	436	617	1,053
				1959					Not available		
				1960	1	...	1	...	4,432	3,852	8,284
55	Rural Dispensary	Aravakkurichi	do	1958	...	...	1	...	888	1,132	2,020
				*1959	1	...	1	...	896	1,463	2,359
55	Municipal Siddha Dispensary	Pudukottai	Municipality	1958	1	...	3	...	5,931	17,047	22,978
57	Rural Dispensary	Ambil	Local body	*1958	...	...	1	...	3,224	2,183	5,407
58	Rural Dispensary	Pullambady	do	*1958	...	...	1	...	4,887	3,248	8,135
59	Siddha Dispensary	Keelamathur	do	*1958	1	...	1	...	2,457	2,733	5,190
60	Siddha Dispensary	Paramatbi	do	*1958	1	...	1	...	1,517	2,574	4,091

TABLE 33 (a)—LIST OF HOSPITALS/DISPENSARIES AND RELATED STATISTICS DURING 1951—1960—(concld.)

	Name of Hospital/ Dispensary	Village/ Panchayat where situated	By whom maintained	Year	No. of staff			Total bed strength	No. of patients treated		
					Medical	Nursing	Other		Male	Female	Total
	1	2	8	4	5 (a)	5 (b)	5 (c)	6	7 (a)	7 (b)	7 (c)
61	Ayurvedic Dispensary	...Thirumazhapadi ...	Local Fund ...	*1958	1	...	...	...	2,142	2,090	4,232
62	Rural Dispensary	... Thiruvarankurichi ...	do	1960	1	...	1	...	312	216	528
63	Mobile Medical Unit	Jayankondam	Govt. ...	1959	1	...	4	...	6,248	10,222	16,470
				1960	1	...	5	...	5,605	8,461	14,066
64	Leprosy Subsidiary Centre	... Perambalur ...	do	1959	1	...	5	...	1,048	860	1,908
				1960	1	...	6	...	2,686	1,897	4,583
65	Local Fund Dispensary	... Udaiyarpalayam ...	Local Fund ...	1959	1	...	5	...	2,934	3,630	6,564
				1960	1	...	5	...	7,964	8,660	16,624
	PRIMARY HEALTH CENTRES :—										
1	Primary Health... Centre	Chinnadharapuram ...	Govt. ...	1958	1	...	6	6	6,711	9,542	16,253
				1959	1	...	6	6	16,651	10,632	27,283
				1950	1	...	5	6	4,890	8,526	13,416
2	Primary Health... Centre	T. Puthur ...	do	1956	1	...	6	6	7,466	9,289	16,755
				1957	1	...	6	6	6,968	9,005	15,973
				1958	1	...	6	6	5,522	7,208	12,730
				1959	1	...	6	...	4,568	5,923	10,491
				1960	1	...	6	6	4,224	6,228	10,452
3	Primary Health... Centre	Tiruvarankulam ...	do	1956	1	...	6	6	3,912	7,773	11,685
				1957	1	...	6	6	2,665	2,347	5,012
				1958	1	...	6	6	3,216	7,111	10,327
				1959	1	...	6	6	7,902	16,153	24,055
				1960	1	...	6	6	9,403	18,434	27,837
4	Primary Health... Centre	Uppidamangalam ...	do	1956	1	...	6	6	1,017	1,668	2,685
				1957	1	...	6	...	5,662	10,002	15,664
				1958	1	...	6	6	7,583	14,510	22,093
5	Primary Health... Centre	Thirumanur ...	do	1957	1	...	6	2	3,987	6,502	10,489
				1958	1	...	6	2	5,029	8,192	13,221
				1959	1	...	6	6	5,687	12,006	17,693
				1960	1	...	6	...	5,768	11,402	17,170
6	Primary Health... Centre	Valikondapuram ...	do	1958	1	...	6	...	11,485	11,076	22,562
				1959	1	...	6	6	14,050	14,168	28,218
				1960	1	...	6	6	11,343	14,286	25,629
7	Primary Health... Centre	Thottiam ...	do	1958	1	...	6	...	7,986	14,959	22,945
				1959	1	...	4	6	7,148	12,765	19,913
				1960	1	...	6	6	7,997	14,289	22,286
8	Primary Health... Centre	Puduruthamanur ...	do	1958	1	...	4	...	1,449	2,279	3,728
				1959	1	...	5	6	4,320	6,039	19,359
				1960	1	...	4	...	5,018	11,185	16,203
9	Primary Health... Centre	Inungur ...	do	1960	1	...	6	...	3,148	5,706	8,854

@ Converted into Government dispensary
* The institution was closed during the next year
† Converted into Local fund dispensary
‡ Includes children also

TABLE 34—NUMBER OF JUDICIAL OFFICERS EXERCISING APPELLATE AN ORIGINAL JURISDICTION IN THE DISTRICT DURING 1951—1961

Year	High Court Judges	District and Sessions Judges	Sub-Judges	Munsifs	Presidency Magistrates	District Magistrates	Stipendiary Sub-Divisional Magistrates	Total number of Judicial staff
1	2	3	4	5	6	7	8	9
1951	...	1	4	10	...	...	...	15
1952	...	2	4	8	...	...	...	14
1953	...	2	4	12	...	...	...	18
1954	...	2	4	8	...	...	...	14
1955	...	2	4	8	...	1	2	17
1956	...	2	4	8	...	1	2	17
1957	...	1	4	8	...	1	2	16
1958	...	1	4	9	...	1	2	17
1959	...	2	4	8	...	1	2	17
1960	...	2	4	7	...	1	2	16
1961	...	2	4	7	...	1	2	16

TABLE 35 — NUMBER OF CIVIL AND CRIMINAL CASES TRIED AND DISPOSED OF DURING 1951—1960

Year	Original Suits	Small Cause Suits	Civil Appeals	Civil miscellaneous Appeals	Miscellaneous Appeals	Execution Petitions	Insolvency Petitions	Criminal Cases	Criminal Appeals	Criminal Revision Cases	Sessions Cases
1	2	3	4	5	6	7	8	9	10	11	12
1951	4,077	10,273	561	263	33,441	11,635	67	9,898	620	81	129
1952	4,206	10,030	399	134	31,264	11,533	58	12,701	956	71	140
1953	5,238	10,237	457	139	34,338	13,480	68	9,777	730	59	340
1954	2,473	3,393	683	206	23,399	7,529	103	11,607	597	957	71
1955	4,270	14,633	770	141	26,531	10,444	56	6,601	1,444	76	157
1956	4,411	14,152	497	99	33,063	17,992	96	5,405	648	39	124
1957	4,262	10,809	367	100	42,263	18,924	88	4,327	607	40	102
1958	4,803	10,566	570	173	26,181	27,799	79	11,864	805	44	157
1959	4,885	8,224	518	125	34,450	20,777	74	8,069	1,016	55	127
1960	5,131	10,007	679	249	34,314	18,727	76	10,682	872	47	134

TABLE 36—STRENGTH OF POLICE FORCE IN THE DISTRICT DURING 1951—1961

Year	Inspector Generals and Dy. Inspector Generals	Superintendents	Assistant Superintendents and Deputy Superintendents	Circle Inspectors	Sub-Inspectors	Sergeant Majors	Sergeants	Head Constables	Police Constables
1	2	3	4	5	6	7	8	9	10
1951	...	2	2	23	128	1	15	340	2,949
1952	...	2	2	22	127	1	15	350	2,948
1953	...	2	2	22	127	2	15	349	2,932
1954	...	2	3	25	136	2	19	378	3,142
1955	...	2	4	27	141	2	20	389	3,183
1956	...	2	5	27	144	2	21	369	3,230
1957	...	2	5	27	140	2	21	371	3,087
1958	...	2	5	27	141	2	21	367	3,136
1959	...	2	5	27	140	2	21	358	3,125
1960	...	2	5	27	142	2	21	388	3,103
1961	...	2	5	27	142	2	21	391	3,110

TABLE 36-(a)—STRENGTH OF M. S. P. IN THE DISTRICT DURING 1956—1960

Year	Inspector-General and Dy. Inspector General	Supdt. of Police	Asst. Commander and Dy. Supdt. of Police	Subedar Major and Subedar	Jamedars	Havildar Majors	Havildars	Naiks	Police constables Lance Naiks	Bugle boys
1	2	3	4	5	6	7	8	9	10	11
1956	...	1	3	9	27	7	28	73	862	12
1957	...	1	5	15	41	11	53	128	1,377	12
1958	...	...	5	14	40	11	61	134	1,415	12
1959	...	1	5	14	38	11	60	132	1,419	9
1960	...	1	5	13	39	10	60	129	1,396	9

TABLE 37—NUMBER OF POLICE STATIONS IN THE DISTRICT DURING 1951—1960

Year	Police Stations	Outposts		
		With lock-ups	Without lock-ups	Total
1	2	3	4	5
1951	90	30	7	37
1952	90	30	7	37
1953	90	30	7	37
1954	90	30	7	37
1955	90	30	7	37
1956	90	31	7	38
1957	90	31	7	38
1958	90	32	7	39
1959	90	32	7	39
1960	90	33	7	40

TABLE 38—LIST OF POLICE STATIONS/OUT POSTS IN THE DISTRICT (AS ON 1ST JULY, 1959)

Sl. No.	Police Stations / Out-Posts	Police Circle	Nearest Railway Station	Distance from the Railway Station Miles Furlongs
1	2	3	4	5
1	Tiruchirapalli Fort (S) ...	Tiruchirapalli Town Law and Order (North) ...	Tiruchirapalli Fort ...	0— 4
2	Woraiyur (S) ...	do ...	do ...	1— 0
3	Srirangam (S) ...	do ...	Srirangam	0— 3
4	Coleroon (O. P.) ...	do ...	Bikshandarkoil ...	1— 4
5	Cantonment (Tiruchirapalli) (S) ...	Tiruchirapalli Town Law and Order (South) ...	Tiruchirapalli ...	1— 0
6	Palakkarai (S) ...	do ...	Palakkarai ...	0— ½
7	Golden Rock (S) ...	do ...	Golden Rock ...	1— 0
8	Airport (S) ...	do ...	Tiruchirapalli Jn. ...	4— 0
9	Central Crime Station (S) ...	do ...	do ...	1— 2
10	Musiri (S) ...	Musiri ...	Kulithalai ...	2— 0
11	Thottiam (S) ...	do ...	Lalapet ...	2— 0
12	Kattuputhur (S) ...	do ...	Mayanur ...	4— 0
13	Vathalai (S) ...	do ...	Elamanur ...	2— 0
14	Turaiyur (S) ...	Turaiyur ...	Kulithalai ...	20— 0
15	Pulivalam (S) ...	do ...	Bikshandarkoil ...	14— 0
16	Uppiliapuram (S) ...	do ...	Kulithalai ...	30— 0
17	Tattayyangarpet (S) ...	do ...	do ...	20— 0
18	Jambunathapuram (O. P.) ...	do ...	do ...	9— 0
19	Jeeyapuram (S) ...	Tiruchirapalli Rural ...	Jeeyapuram ...	0— 4
20	Somarasampettai (S) ...	do ...	Palakkarai ...	5— 0
21	Kolathur (O. P.) ...	do ...	Kolathur ...	0— 4
22	Tiruverambur (S) ...	do ...	Tiruverambur ...	0— 4
23	Thuvakudi (S) ...	do ...	do ...	4— 0
24	Lalgudi (S) ...	Lalgudi ...	Lalgudi ...	0— 4
25	Manachanallur (S) ...	do ...	Bikshandarkoil ...	3— 0
26	Dalmiapuram (S) ...	do ...	Dalmiapuram ...	0— 2
27	Siruganur (S) ...	do ...	Bikshandarkoil ...	11— 0
28	Ariyalur (S) ...	Ariyalur ...	Ariyalur ...	1— 0
29	Sendurai (S) ...	do ...	Sendurai ...	0— 4
30	Kilapalavur (S) ...	do ...	Kallagam ...	5— 0
31	Tirumanur (S) ...	do ...	do ...	13— 0
32	Jayankondacholapuram (S) ...	Jayankondachōlapuram ...	Ariyalur ...	23— 0
33	Minsurithi (O. P.) ...	do ...	Kumbakonam ...	18— 0
34	Andimadam (S) ...	do ...	Ariyalur ...	32— 0
35	Udaiyarpalayam (S) ...	do ...	do ...	18— 0
36	Tattampettai Pulavur (S) ...	do ...	Kumbakonam ...	10— 0
37	Perambalur (S) ...	Perambalur ...	Ariyalur ...	18— 0

TABLE 38—LIST OF POLICE STATIONS/OUT POSTS IN THE DISTRICT (AS ON 1ST JULY, 1959)—(concld.)

Sl. No.	Police Stations / Out-Posts	Police Circle	Nearest Railway Station	Distance from the Railway Station Miles	Furlongs
1	2	3	4	5	
38	Vilakondapuram (S) ...	Perambalur ...	Pennadam ...	25	0
39	Arumbavur (S) ...	do ...	Ariyalur ...	34	0
40	Kaikalathur (O. P.) ...	do ...	do ...	34	0
41	Padalur (S) ...	do ...	Bikshandarkoil ...	17	0
42	Karur Town (S) ...	Karur ...	Karur ...	1	0
43	Vengal (S) ...	do ...	do ...	6	0
44	Vellianai (S) ...	do ...	do ...	9	0
45	Velayudhampalayam (S) ...	Velayudhampalayam ...	Pugalur ...	4	0
46	Chinnadharapuram (S) ...	do ...	Karur ...	20	0
47	Paramathi (S) ...	do ...	do ...	13	0
48	Aravakurichi (S) ...	do ...	do ...	20	0
49	Kulithalai (S) ...	Kulithalai ...	Kulithalai ...	0	4
50	Lalapet (S) ...	do ...	Lalapet ...	0	4
51	Mayanur (S) ...	do ...	Mayanur ...	0	4
52	Togamalai (S) ...	do ...	Manapparai ...	8	2
53	Manapparai (S) ...	Manapparai ...	do ...	0	2
54	Vaiyampatti (S) ...	do ...	Vaiyampatti ...	0	4
55	Palaviduthi (S) ...	do ...	do ...	9	0
56	Tiruvarankurichi (S) ...	do ...	Manapparai ...	17	0
57	Viralimalai (S) ...	do ...	South Kolathur ...	7	0
58	Keeranur (S) ...	Keeranur ...	Keeranur ...	0	4
			Pudukottai ...	0	4
59	Karambakudy (S) ...	do ...	do ...	12	0
60	Malaiyur (O. P.) ...	do ...	do ...	15	0
61	Annavasal (S) ...	do ...	Keeranur ...	10	0
62	Iluppur (S) ...	do ...	Kolathur ...	16	0
63	Udayalipatti (S) ...	do ...	Keeranur ...	8	0
64	Adanakottai (O. P.) ...	do ...	Pudukkottai ...	15	0
65	Pudukkottai Town (S) ...	Pudukkottai ...	do ...	2	0
66	Tirugokarnam (S) ...	do ...	do ...	1	4
67	Alangudi (S) ...	do ...	do ...	12	0
68	Tirumayam (S) ...	Tirumayam ...	Tirumayam ...	1	4
69	Namanasamudram (O. P.) ...	do ...	Namanasamudram ...	6	0
70	Panayapatti (S) ...	do ...	do ...	3	0
71	Ponnamaravathy (S) ...	do ...	do ...	19	0
72	Karaiyur (S) ...	do ...	do ...	15	0
73	Arimalam (S) ...	do ...	Pudukkottai ...	11	0
74	Pudupatti (O. P.) ...	do ...	Chettinad ...	10	0
75	Embal (O. P.) ...	do ...	do ...	10	0

TABLE 39—DETAILS OF

	1	2	3	4	5	6	7	8	9	10
		Offences against the State including Army, Navy, etc.	Offences against public tranquility	Murder	Culpable Homicide	Rape	Hurt with aggravating circumstances	Hurt with criminal force or assault	Dacoity	Criminal conspiracy
	1950—									
I	(a) Reported ...	...	526	54	11	3	133	170	14	6
	(b) Returned as true ...	...	436	44	8	1	111	142	11	6
	(c) Brought to trial ...	...	432	43	7	...	81	122	6	6
II	(a) Acquitted or discharged ...	...	134	22	4	...	53	65	10	1
	(b) Convicted ...	...	530	24	4	...	46	74	5	5
	(c) Died or Escaped ...	...	...	...	...	...	1	8	...	...
	1951—									
I	(a) Reported ...	...	622	63	23	2	140	229	15	5
	(b) Returned as true ...	...	583	56	17	1	105	176	10	5
	(c) Brought to trial ...	...	562	47	16	1	86	155	4	5
II	(a) Acquitted or Discharged...	...	81	26	8	...	62	131	12	2
	(b) Convicted ...	...	567	26	10	1	58	110	...	3
	(c) Died or Escaped ...	...	...	2	...	...	2	9	...	1
	1952—									
I	(a) Reported ...	...	514	71	23	4	161	218	23	6
	(b) Returned as true ...	...	487	66	17	2	121	149	18	5
	(c) Brought to trial ...	...	482	61	13	2	105	115	11	5
II	(a) Acquitted or Discharged...	...	93	55	10	1	64	72	62	2
	(b) Convicted ...	...	426	37	9	...	70	65	14	3
	(c) Died or Escaped ...	...	11	...	...	...	...	3	5	...
	1953—									
I	(a) Reported ...	...	653	62	16	6	160	266	18	7
	(b) Returned as true ...	...	636	51	9	4	104	209	5	7
	(c) Brought to trial ...	...	588	46	8	5	59	163	5	7
II	(a) Acquitted or Discharged...	...	285	29	6	2	67	120	37	3
	(b) Convicted ...	...	534	18	4	2	60	84	5	4
	(c) Died or Escaped ...	...	...	...	...	...	...	...	...	...
	1954—									
I	(a) Reported ...	...	788	75	30	7	211	265	8	5
	(b) Returned as true ...	...	763	71	25	6	140	192	6	5
	(c) Brought to trial ...	...	724	53	17	6	95	143	5	4
II	(a) Acquitted or Discharged...	...	204	45	11	6	92	90	9	1
	(b) Convicted ...	...	885	90	5	6	70	87	5	3
	(c) Died or Escaped ...	...	...	...	1	3	...	...	1	...
	1955—									
I	(a) Reported ...	...	855	49	26	3	207	314	1	6
	(b) Returned as true ...	...	816	47	20	2	151	251	1	5
	(c) Brought to trial ...	...	806	35	14	2	139	157	1	5
II	(a) Acquitted or Discharged...	...	296	22	14	4	87	115	...	2
	(b) Convicted ...	...	772	35	6	4	68	109	1	3
	(c) Died or Escaped ...	...	1	...	...	...	...	8	...	...
	1956—									
I	(a) Reported ...	...	900	70	29	5	238	344	11	7
	(b) Returned as true ...	...	850	60	26	4	137	250	10	7
	(c) Brought to trial ...	...	841	60	24	3	146	208	4	7
II	(a) Acquitted or Discharged...	...	258	37	17	4	117	143	1	4
	(b) Convicted ...	...	761	32	7	3	78	129	8	3
	(c) Died or Escaped ...	...	...	1	...	...	...	9	...	...

CRIMINAL JUSTICE

Theft	Robbery	False evidence & offences against public justice	Coins and Government stamps and weights and measures	Offences affecting miscarriage, injuries to unborn children & concealment of birth	Kidnapping, forcible abduction and forced labour	Criminal misappropriation	Defamation	Other offences against the I.P.C.	Breach of peace	Excise / prohibition laws	Municipal laws
11	12	13	14	15	16	17	18	19	20	21	22
1951											
4,125	56	17	77	3	25	133	...	1,533	405	2,292	...
3,017	44	13	77	2	15	107	...	1,377	355	2,259	...
2,106	20	13	77	2	12	81	...	1,085	351	2,147	...
339	10	5	...	...	14	23	...	171	89	230	...
1,858	15	9	77	2	4	68	...	936	263	2,022	...
...	...	...	...	...	...	...	...	2	...	...	...
1952											
4,201	61	8	121	1	34	167	...	1,744	514	3,657	...
3,221	53	7	121	1	25	132	...	1,507	498	3,574	...
2,304	29	7	121	1	18	109	...	1,213	497	3,336	...
443	26	3	2	...	10	26	...	242	192	364	...
1,909	19	9	121	1	8	83	...	987	300	3,025	...
2	1	...	...	...	...	2	...	...	...	...	...
1953											
4,945	61	10	8	131	4	34	171	33	2,009	484	4,429
4,050	49	8	7	131	4	26	145	29	1,697	451	4,385
2,767	35	8	5	129	1	19	116	29	1,460	450	4,241
454	16	7	5	1	...	17	81	7	397	28	493
2,611	28	5	2	129	1	10	39	22	1,024	458	3,883
...	1	...	...	...	...	...	...	...	...	...	...
1954											
4,999	34	11	199	8	39	146	...	1,358	643	5,128	...
3,159	30	10	195	2	19	122	...	1,330	426	4,827	...
2,136	21	10	195	2	14	45	...	991	362	4,647	...
456	7	5	3	...	5	48	...	319	140	839	...
1,846	13	7	192	...	12	3	...	700	358	3,834	...
2	2	1	...	...	...	...	...	...	...	...	...
1955											
1,249	20	9	155	4	47	149	...	1,437	494	6,640	...
2,467	15	5	154	1	26	118	...	1,246	330	6,480	...
1,507	8	5	154	...	15	82	...	859	299	6,331	...
448	7	1	1	...	9	23	...	188	190	375	...
1,418	10	2	153	...	8	63	...	686	315	6,054	...
...	...	...	...	...	1	...	...	...	...	2	...
1956											
3,571	33	12	85	7	40	155	...	1,215	460	8,960	...
3,098	21	9	84	5	22	134	...	1,091	428	8,787	...
1,939	18	9	84	...	18	104	...	801	424	8,565	...
351	14	...	2	...	10	21	...	233	116	517	...
1,632	21	4	82	...	8	90	...	525	322	8,134	...
...	...	...	...	...	...	...	...	...	2	...	...
1957											
3,352	25	5	113	5	53	169	...	1,748	502	10,552	...
3,012	17	4	111	5	24	137	...	1,496	411	10,425	...
1,885	8	4	109	2	20	108	...	1,126	400	10,105	...
323	5	...	1	1	21	18	...	345	79	400	...
1,632	3	5	108	1	7	83	...	842	488	9,726	...
2	...	...	...	...	3	6	...	...	6	...	...

TABLE 39—DETAILS OF

		Offences against the State including Army, Navy, etc.	Offences against public tranquility	Murder	Culpable Homicide	Rape	Hurt with aggravating circumstances	Hurt with criminal force or assault	Dacoity	Criminal conspiracy
	1	2	3	4	5	6	7	8	9	10
										1957—
I	(a) Reported ...	...	1,134	77	45	9	185	421	11	6
	(b) Returned as true ...	...	1,100	69	38	7	166	306	8	6
	(c) Brought to trial ...	...	1,067	52	38	5	122	169	6	6
II	(a) Acquitted or Discharged...	...	242	40	8	6	119	191	9	2
	(b) Convicted ...	...	914	27	29	5	79	182	32	4
	(c) Died or Escaped ...	...	...	...	...	1	...	...	...	...
										1958—
I	(a) Reported ...	...	1,087	62	35	5	200	353	4	7
	(b) Returned as true ...	...	1,076	53	26	4	162	260	4	7
	(c) Brought to trial ...	...	1,058	46	21	3	159	220	3	7
II	(a) Acquitted or Discharged...	...	171	39	17	2	102	144	3	3
	(b) Convicted ...	...	1,028	21	12	2	93	178	...	4
	(c) Died or Escaped ...	...	...	...	...	...	...	...	...	...
										1959—
I	(a) Reported ...	...	1,162	64	35	9	197	379	10	8
	(b) Returned as true ...	...	1,125	57	29	8	132	303	10	8
	(c) Brought to trial ...	...	1,105	46	26	8	90	277	5	8
II	(a) Acquitted or Discharged...	...	265	41	13	11	107	134	7	2
	(b) Convicted ...	...	999	32	15	2	108	156	9	6
	(c) Died or Escaped ...	...	...	3	...	...	...	5	...	...

TABLE 40—THE NUMBER OF JAILS AND

S. No.	Name of Jail	Class of Jail	Accommodation in					
			1950			1960		
			Males	Females	Total	Males	Females	Total
1	2	3	4	5	6	7	8	9
1	District Jail, Pudukottai ...	Casual ...	205	...	205	355	...	355
2	Central Jail, Tiruchirapalli ...	Central Jail ...	...	...	2,010	...	...	2,010
3	Special Sub-Jail Trichy ...	Special Sub-Jail ...	132	6	138	132	6	138
4	Sub-Jail, Lalgudi ...	Sub-Jail ...	...	...	...	20	3	23
5	Sub-Jail, Musiri ...	do ...	15	2	17	15	2	17
6	Sub-Jail, Karur ...	do ...	30	4	34	30	4	34
7	Sub-Jail, Kulithalai ...	do ...	27	6	33	27	6	33
8	Sub-Jail, Perambalur ...	do ...	12	6	18	12	6	18
9	Sub-Jail, Jayankondam ...	do ...	15	4	19	15	4	19
10	Sub-Jail, Keeranur ...	do ...	6	...	6	6	...	6
11	Sub-Jail, Tirumayam ...	do ...	12	2	14	12	2	14
12	Sub-Jail, Manaparai ...	do ...	10	4	14	10	4	14
13	Sub-Jail, Turaiyur ...	do ...	15	3	18	12	3	15
14	Sub-Jail, Ariyalur ...	do ...	13	1	14	20	1	21

CRIMINAL JUSTICE—(concld.)

Theft	Robbery	False evidence & offences against public justice	Coins and Government stamps and weights and measures	Offences affecting miscarriage, injuries to unborn children & concealment of birth	Kidnapping, forcible abduction and forced labour	Criminal misappropriation	Defamation	Other offences against the I.P.C.	Breach of peace	Excise / Prohibition laws	Municipal laws
11	12	13	14	15	16	17	18	19	20	21	22
1958											
3,307	26	3	245	10	51	146	...	1,737	654	10,130	...
2,848	34	3	245	8	28	120	...	1,420	532	9,757	...
1,735	15	3	232	3	21	108	...	1,100	525	9,582	...
325	8	...	21	1	29	96	...	390	114	1,244	...
1,574	13	3	224	2	18	77	...	795	517	8,705	...
...	...	...	...	...	...	...	...	...	...	...	...
1959											
3,832	30	11	207	5	46	164	...	1,545	501	6,417	...
3,378	18	11	206	2	18	141	...	1,451	467	6,224	...
2,294	13	11	203	...	11	116	...	1,033	467	6,224	...
340	6	...	5	...	24	19	...	406	93	641	...
1,965	8	10	198	2	17	97	...	838	411	5,676	...
2	...	...	...	...	...	1	...	...	...	...	...
1960											
3,038	20	6	139	4	58	181	...	1,740	675	6,073	...
3,252	16	5	139	2	36	135	...	1,661	629	5,302	...
2,034	10	5	137	1	23	108	...	1,219	615	5,467	...
385	8	1	1	...	13	31	...	309	139	627	...
1,707	2	3	136	1	10	76	...	919	569	4,923	...
...	...	...	3	...	...	...	...	...	...	...	...

AVERAGE NUMBER OF PRISONERS

Daily average number of prisoners in

1951	1952	1953	1954	1955	1956	1957	1958	1959	1960
10	11	12	13	14	15	16	17	18	19
234	150	313	329	330	380	284	577	381	387
2,127	1,875	2,939	2,178	1,731	1,812	1,740	2,976	2,654	2,385
154	144	142	160	176	143	149	147	171	188
N. A.	N. A.	N. A.	N. A.	27	20	22	31	20	31
...	...	...	...	24	18	14	14	12	14
23	26	27	24	24	22	23	25	28	26
				Not available					21
10	13	15	16	18	13	12	14	21	21
18	21	20	25	25	25	28	25	25	25
4	3	4	4	4	5	4	4	4	4
7	9	6	10	6	7	6	10	11	13
21	21	26	12	3	11	12	10	13	13
1	1	2	1	1	1	1	1	1	1
16	18	26	26	10	10	15	13	13	16

N. A. means Not available

TABLE 41—THE MILEAGE OF DIFFERENT CATEGORIES OF ROADS IN THE DISTRICT

Year	National Highways	State Highways	District Roads	Village Roads	All roads/Total road mileage
1	2	3	4	5	6
1950—1951 ...	130	191	1,313	691	2,325
1955—1956 ...	131	190	1,556	1,034	2,911
1960—1961 ...	135	190	1,683	1,052	3,060

TABLE 42—THE MILEAGE OF EXTRA MUNICIPAL AND MUNICIPAL ROADS MAINTAINED BY PUBLIC AUTHORITIES

Year	Bituminous			Concrete			Water bound macadam			Unmetalled			Others			Grand Total		
	P.W.D. and other Govt. Departments	Local Bodies	Total	P.W.D. and other Govt. Departments	Local Bodies	Total	P.W.D. and other Govt. Departments	Local Bodies	Total	P.W.D. and other Govt. Departments	Local Bodies	Total	P.W.D. and other Govt. Departments	Local Bodies	Total	P.W.D. and other Govt. Departments	Local Bodies	Total
1	2	3	4	5	6	7	8	9	10	11	12	13	14	15	16	17	18	19
1950–1951 ...	123	40	163	9	2	11	620	835	1,455	111	585	696	...	...	...	863	1,462	2,325
1955–1956 ...	444	88	532	21	17	38	350	1,034	1,384	81	876	957	...	...	...	896	2,015	2,911
1960–1961 ...	597	139	736	22	27	49	547	776	1,323	61	891	952	...	...	...	1,227	1,833	3,060

TABLE 43—THE NUMBER OF MOTOR VEHICLES TAXED DURING THE PERIOD 1950—1960

Year	Motor cycles	Number of Private cars including jeeps, station wagons etc.	Number of private cabs	Number of buses		Number of private owned goods vehicles	Total number of motor vehicles in the district
				Govt. owned	Private		
1	2	3	4	5	6	7	8
1950 ...	257	908	33	...	323	441	1,962
1951 ...	272	1,205	39	...	341	461	2,318
1952 ...	143	1,145	38	...	361	495	2,182
1953 ...	138	1,131	43	...	350	435	2,097
1954 ...	122	1,045	46	...	350	451	2,014
1955 ...	149	1,145	50	...	350	531	2,225
1956 ...	326	1,891	48	—	348	647	3,260
1957 —	248	1,342	58	...	353	761	2,762
1958 —	271	1,270	42	...	366	828	2,777
1959 ...	308	1,428	54	...	380	861	3,031
1960 ...	365	1,654	51	...	409	890	3,369

TABLE 44—TOURIST BUNGALOWS AND REST HOUSES RUN BY MUNICIPALITIES

S. No.	Name of the Road	Location of the Tourist/Rest House	Remarks
1	2	3	4
1	Promenade Road	... On the Western side of Promenade Road and to the west of the District Court Buildings	... Tourist Bungalow with three suites is maintained by Tiruchirapalli Municipality
2	Thirumayam Road	... To the south of Jubilee Arch and in between of Gandhi Park and Madurai Electricity Board Office	... The Satyamoorthy Memorial Rest House with two double rooms and six single rooms with attached bathroom is maintained by Pudukkottai Municipality

TABLE 45—TOURIST BUNGALOWS AND REST HOUSES RUN BY PUBLIC WORKS DEPARTMENT

S. No.	Name of the Bungalow	Location of the Tourist/Inspection Bungalow
1	2	3
1	Roseland Bungalow	Pudukottai—Tirumayam Road (Pudukottai)
2	Inspection Bungalow in Alangudi Taluk	Pudukottai—Tanjavur Road
3	Inspection Bungalow, Musiri	At Musiri
4	Inspection Bungalow, Kannanore	Turaiyur—Musiri Road
5	Inspection Bungalow, Tiruchirapalli	At Tiruchirapalli Cantonment
6	Inspection Bungalow, Karur	At Karur
7	Inspection Bungalow, Karaikurichi	Jayankondan—Kumbakonam Road
8	Circuit House	At Tiruchirapalli Subramaniyapuram
9	L. I. C. Rest House	At Tiruchirapalli
10	*Project House in Tiruchirapalli*	In Cantonment area
11	Project House (Rest Shed)	At Sundaram Estate near Kamarasavalli Village
12	Inspection Bungalow inside the P. W. D. limits in Vathalai Hamlet	On Salem—Tiruchirapalli Road (Upper Anicut compound)
13	Inspection Bungalow inside the P. W. D. limits in Thirumanoor Village	Ariyalur—Thirumanoor Road
14	Inspection Bungalow in Thayanur Village (Two suites)	Situated in Thayanur Village limits very near to Kattalai High Level Channel
15	Tourist Bungalow in Mayanur limits (Two suites)	Situated on the South of Mayanur Railway Station very near to the Main Road on Tiruchirapalli—Coimbatore Road
16	Inspection Bungalow in Pillapalayam Village	1½ miles south of Lalpet Railway Station on Tiruchirapalli—Coimbatore Road
17	Inspection Bungalow in the limits of Idaipalayam Village	On the Salem—Tiruchengode Main Road
18	Inspection Bungalow at Eyyalur	Eyyalur to Kattumannargudi Road
19	Inspection Bungalow at Puliyangudi	Puliyangudi to Kumaratchi Road
20	Inspection Bungalow at Coleroon	Mahendrapalli Road
21	Inspection Bungalow at Ariyalur Shut Road 0/0-0/4	Inspection Bungalow maintained by District Collector

TABLE 46—TOURIST/INSPECTION BUNGALOWS MAINTAINED BY HIGHWAYS AND RURAL WORKS DEPARTMENT

	Name of the Road	Location of Tourist/Inspection Bungalow
	1	2
1	Grand Southern Trunk Road mile 150—214	Tourist Bungalow at mile 174/6 (Padalur)
2	Thoramangalam Traveller's Bungalow Road mile 0/0-0/7	Tourist Bungalow at mile 0/4 (Thoramangalam)
3	Tiruchirapalli Thuraiyur Road mile 5/6-47/1	Tourist Bungalow at mile 11/6 Thiruvellarai)
4	Tiruchirapalli Thuraiyur Road	Tourist Bungalow at mile 26/4 (Thuraiyur)
5	Tiruchirapalli Chidambaram Road mile 4/4-64/5	Tourist Bungalow at mile 10/1 (Manthurai)
6	Tiruchirapalli Chidambaram Raad	Tourist Bungalow at mile 33/2 (Keelapalur)
7	Tiruchirapalli Chidambaram Road	Tourist Bungalow at mile 57/1 (Jayankondam)
8	Madras Kumbakonam Road mile 142/0-154/2	Tourist Bungalow at mile 154/2 (Tiruchirapalli)
9	Ariyalur Vilangudi Road mile 0/0-7/2	Tourist Bungalow at mile % of the Road (Ariyalur)
10	Parthakrishnan Road in Karur Municipal limits	Tourist Bungalow at mile 0/5 (Karur)
11	Karur Aravakurichi Dindigul Road	Tourist Bungalow at mile 18/3 (Aravakurichi)
12	Grand Southern Trunk Road	Tourist Bungalow at mile 222/3 of Grand Southern Trunk Road at Manaparai
13	Tiruchirapalli Coimbatore Road	Tourist Bungalow at mile 21/7 at Kulitalai
14	Pudukottai Madurai Road	Tourist Bungalow at mile 1/0 (at Pudukottai)
15	Vyampatti Palaviduthy Mylampatti Road	Tourist Bungalow at mile 0/3 at Vyampatti Tourist Bungalow is 3 furlongs North of mile 231/5 of Grand Southern Trunk Road
16	Tiruchirapalli Viralimalai Madurai Road	Tourist Bungalow at mile 223/2 of the Road at Koilpatti
17	Karur Dharapuram Road	Tourist Bungalow at mile 18/3 of Karur Aravakurich Dindigul Road at Chinnadharapuram
18	Velayudampalayam Noyal Road	Tourist Bungalow at Noyal

TABLE 47—RAILWAY STATIONS IN THE DISTRICT AND DISTANCE FROM STATE AND DISTRICT HEADQUARTERS

S. No.	Name of the Station		Distance (in Kilometres)			Remarks (Line)
			Previous Station	From H.Q.	Madras	
1	2		3	4	5	6
1	Mathur	...	6	95	245	Vriddhachalam Jn. to Tiruchirapalli Jn.
2	Sendurai	...	9	86	254	do
3	Ottakovil	...	8	78	262	do
4	Ariyalur	...	9	69	271	do
5	Sillakudi	...	6	63	277	do
6	Kallagam	...	9	54	286	do
7	Dalmiapuram	...	9	45	295	do
8	Pullambadi	...	5	40	300	do
9	Kattur	...	8	32	308	do
10	Lalgudi	...	5	27	313	do
11	Mandurai	...	4	23	317	do
12	Valadi	...	3	20	320	do
13	Bikshchandarkoil	...	4	16	324	do
14	Uttamarkovil	...	2	14	326	do
15	Srirangam	...	2	12	328	do
16	Tiruchirapalli Town	...	4	8	332	do
17	Ariyamangalam	...	3	5	335	do
18	Golden Rock	...	2	3	337	do
19	Tiruchirapalli Jn.	...	3	...	340	do
20	Kumaramangalam	...	12	12	352	Tiruchirapalli Jn. to Karaikudi Jn.
21	Tondaiman Nallur	...	9	21	361	do
22	Keeranur	...	6	27	367	do
23	Narthamalai	...	7	34	374	do
24	Vellanur	...	5	39	379	do
25	Pudukottai	...	12	51	391	do
26	Namanasamudram	...	6	57	397	do
27	Tirumayam	...	10	67	407	do
28	Pudur	...	3	3	343	Tiruchirapalli Jn. to Dindigul Jn.
29	Pungudi	...	6	9	349	do
30	Sannasipatti	...	5	14	354	do
31	Kolattur	...	5	19	359	do
32	Samudram	...	8	27	367	do
33	Manaparai	...	10	37	377	do
34	Chettiyapatti	...	7	44	384	do
35	Elangakurichi	...	4	48	388	do

TABLE 47—RAILWAY STATIONS IN THE DISTRICT AND DISTANCE FROM STATE AND DISTRICT HEADQUARTERS—(concld.)

S. No.	Name of Station		Distance (in Kilometres)			Remarks
			Previous Station	From H.Q.	Madras	Line
1	2		3	4	5	6
36	Vaiyampatti	...	3	51	391	do
37	Kalpattichatram	...	8	59	399	do
38	Noyal	...	5	98	436	Tiruchirapalli Jn. to Erode Jn.
39	Pugalur	...	7	91	443	do
40	Murthipalayam	...	5	86	448	do
41	Karur	...	10	76	458	do
42	Sanapiratti	...	4	72	462	do
43	Puliyur	...	3	69	465	do
44	Virarakkiam	...	2	67	467	do
45	Manavasi	...	6	61	473	do
46	Mayanur	...	3	58	476	do
47	Sithalavai	...	4	54	480	do
48	Mahadanapuram	...	3	51	483	do
49	Lalapet	...	4	47	487	do
50	Timmachipuram	...	4	43	491	do
51	Kulittalai	...	6	37	497	do
52	Marudur	...	3	34	500	do
53	Pettavaitalai	...	5	29	505	do
54	Sirugamani	...	4	25	509	do
55	Perugamani	...	2	23	511	do
56	Tirupparaiturai	...	2	21	513	do
57	Elamanur	...	2	19	515	do
58	Jiyapuram	...	3	16	518	do
59	Mekkudi	...	3	13	521	do
60	Muttarasanallur	...	2	11	523	do
61	Kambarasampettai	...	3	8	526	do
62	Tiruchirapalli Fort	...	4	4	530	do
63	Tiruchirapalli Palakkarai	...	1	3	531	do
64	Tiruchirapalli Jn.*	...	3	...	534	do
65	Golden Rock	...	3	3	343	Tiruchirapalli Jn. to Tiruvarur
66	Manjattidal	...	3	6	346	do
67	Tiruvarambur	...	4	10	350	do
61	Tondaimapatti	...	5	15	355	do
62	Solagampatti	...	6	21	361	do
70	Valaramanickam	...	6	99	509	Karaikudi Jn. to Thiruthurai-pundi
71	Idayar	...	5	104	514	do

TABLE 48—RAILWAY STATIONS AND VARIOUS AMENITIES PROVIDED

S. No.	Name of Railway Station	Amenities provided at Railway Station		
		Waiting room	Refreshment rooms stalls etc.	Other amenities provided
1	2	3	4	5
1	Ariyalur	Yes	...	...
2	Ariyamangalam	...	...	...
3	Chettiyapatti	...	...	...
4	Dalmiapuram	...	...	...
5	Elamanur	...	...	...
6	Elangakurichi	...	...	...
7	Golden Rock	...	...	...
8	Golden Rock Workshop	...	...	...
9	Idayar	...	...	...
10	Jiyapuram	...	...	...
11	Kallangam	...	...	...
12	Kalpattichatram	...	...	...
13	Kumbarasampettai	...	...	...
14	Karur	Yes	S	...
15	Kattur	...	...	...
16	Keeranur	...	...	...
17	Kolathur	...	...	...
18	Kulittalai	Yes	...	...
19	Kumaramangalam	...	...	...
20	Lalapet	...	...	...
21	Lalgudi	...	S	...
22	Mahadanapuram	...	...	...
23	Manaparai	...	S	...
24	Manavasi	...	...	...
25	Mandural	...	...	...
26	Manjathidal	...	...	...
27	Marudur	...	...	...
28	Mathur	...	...	...
29	Mayanoor	...	...	...
30	Mekkudi	...	...	...
31	Murthipalaiyam	...	...	...
32	Mutharasanallur	...	...	...
33	Namanasamudram	...	...	...
34	Narthamalai	...	...	...
35	Noyal	...	...	...
36	Ottakoil	...	...	...
37	Perugamani	...	...	...
38	Pettaivaitalai	...	...	...
39	Pudukkottai	Yes	...	...
40	Pudur	...	...	...
41	Pugalur	...	...	...
42	Puliyur	...	...	...
43	Pullambadi	...	...	...
44	Pungudi	...	...	...
45	Samudram	...	...	...
46	Sannasipatti	...	...	...
47	Sanappiratti	...	...	...
48	Sendurai	...	...	...
49	Silakudi	...	...	...
50	Sirugamani	...	...	...
51	Sittalvai	...	...	...
52	Solagampatti	...	...	...
53	Srirangam	Yes	...	...
54	Timmachipuram	...	...	...
55	Tirupparaithurai	...	—	...

TABLE 48—RAILWAY STATIONS AND VARIOUS AMENITIES PROVIDED—(concld.)

S. No.	Name of Railway Station	Amenities provided at Railway Station			S. No.	Name of Railway Station	Amenities provided at Railway Station		
		Waiting room	Refreshment rooms stalls etc.	Other amenities provided			Waiting room	Refreshment rooms stalls etc.	Other amenities provided
1	2	3	4	5	1	2	3	4	5
56	Tondiamannallur	...	...	...	62	Tirumayanur	Yes	...	...
57	Tondamanpatti	...	...	...	63	Tiruverumbur	...	...	...
58	Tiruchirapalli Fort	Yes	...	...	64	Uttamarkoil	...	...	...
59	Tiruchirapalli Jn.	Yes	R,N, V	BK, △ □	65	Vaiyampatti	...	...	...
60	Tiruchirapalli Palakarai	...	...	...	66	Valadai	...	...	...
					67	Vellanur	...	..	...
61	Tiruchirapalli Town	...	...	BK.	68	Virarakkiyam	...	...	...

Note : S=Coffee, Tea and Light Refreshment stall
R=Restaurant
N=Non-Vegetarian Refreshment Room

BK=Book stall
†=Water cooler installed △
*=Retiring Rooms Provided □

TABLE 49—NUMBER OF POST AND TELEGRAPH OFFICES IN THE DISTRICT

Taluks	Head office	Sub-office	Extra Departmental sub-office	Lower selection grade sub-office	Central Telegraph office	Extra Departmental branch office	Branch office	Total	Telegraph connection
1	2	3	4	5	6	7	8	9	10
1 TIRUCHIRAPALLI DIVISION									
Udaiyarpalayam ...	...	8	1	...	...	98	...	107	4
Lalgudi ...	...	6	5	...	...	60	...	71	6
Musiri ...	...	7	...	...	...	88	1	96	6
Tiruchirapalli ...	1	20	1	...	1	30	...	52	5
Perambalur ...	...	3	1	...	...	76	...	80	2
2 PUDUKOTTAI DIVISION									
Karur ...	1	10	1	...	...	90	...	102	8
Kulittalai ...	...	5	3	2	...	103	...	113	4
Tiruchirapalli ...	...	2	...	...	...	10	...	12	2
Kulathur ...	...	3	1	...	...	40	...	44	2
Alangudi ...	1	8	...	...	...	35	...	44	5
Tirumayam ...	...	11	3	...	...	41	...	55	8
Total ...	**3**	**83**	**16**	**2**	**1**	**671**	**1**	**736**	**50**

TABLE 50—LIST OF VILLAGES AND TOWNS WITH POST OFFICES IN THE DISTRICT

S. No.	Name of Village/ Town with Post Office	Category of Post Office	Telegraph connection	Remarks	S. No.	Name of Village/ Town with Post Office	Category of Post Office	Telegraph connection	Remarks
1	2	3	4	5	1	2	3	4	5
	1. PERAMBALUR TALUK								
1	Adanur ...	E.D.B.O.	No.	...	39	Ladapuram ...	E.D.B.O.	No.	...
2	Aduthurai ...	do	do	...	40	Melapuliyur ...	do	do	...
3	Agaramsigar ...	do	do	...	41	Nakkasalam ...	do	do	...
4	Alambadi ...	do	do	...	42	Nannai ...	do	do	...
5	Ammapalayam ...	do	do	...	43	Naranamangalam ...	do	do	...
6	Anukkur ...	do	do	...	44	Neikuppai ...	do	do	...
7	Aranarai ...	do	do	...	45	Nuttuppur ...	do	do	...
8	Arumbavur ...	E.D.S.O.	do	...	46	Ogalur ...	do	do	...
9	Attiyur ...	E.D.B.O.	do	...	47	Olaipadi ...	do	do	...
10	Ayilur ...	do	do	...	48	Padalur ...	do	do	...
11	Bommanappadi ...	do	do	...	49	Paravai ...	do	do	...
12	Brahmadesam ...	do	do	...	50	Pasumbalur ...	do	do	...
13	Chatramanai ...	do	do	...	51	Pennakonam ...	do	do	...
14	Chettikulam ...	S.O.	do	...	52	Peraiyur ...	do	do	...
15	Chittali ...	E.D.B.O.	do	...	53	Perali ...	do	do	...
16	Elambalur ...	do	do	...	54	Perambalur ...	S.O.	Yes	...
17	Elandalaipatti ...	do	do	...	55	Periyammapalayam ...	E.D.B.O.	No	...
18	Elumur ...	do	do	...	56	Periyavenmani ...	do	do	...
19	Esanai ...	do	do	...	57	Perumattur ...	do	do	...
20	Gudalur ...	do	do	...	58	Pillangulam ...	do	do	...
21	Kadur ...	do	do	...	59	Pulambadi ...	do	do	...
22	Kaikalathur ...	do	do	...	60	Sattanur ...	do	do	...
23	Kalarampatti ...	do	do	...	61	Sengonam ...	do	do	...
24	Kalathur T. ...	do	do	...	62	Sirumattur ...	do	do	...
25	Kalathur V. ...	do	do	...	63	Siruvachur ...	do	do	...
26	Kalpadi ...	do	do	...	64	Siruvayalur ...	do	do	...
27	Kannapadi ...	do	do	...	65	Taluthalai ...	do	do	...
28	Karai ...	do	do	...	66	Tenur ...	do	do	...
29	Kariyanur ...	do	do	...	67	Tevaiyur ...	do	do	...
30	Kilaperambalur ...	do	do	...	68	Tirani ...	do	do	...
31	Kilapuliyur ...	do	do	...	69	Tirumandurai ...	do	do	...
32	Kilmattur ...	do	do	...	70	Tiruvalandurai ...	do	do	...
33	Kulakkalnatham ...	do	do	...	71	Tondamandurai ...	do	do	...
34	Kulathur ...	do	do	...	72	Tungapuram ...	do	do	...
35	Kunnam ...	do	do	...	73	Turaimangalam ...	do	do	...
36	Kurumbalur ...	do	do	...	74	Vadakkalur ...	do	do	...
37	Kuttur ...	do	do	...	75	Valikandapurm ...	do	do	...
38	Labbaikudikadu ...	S.O.	Yes	by phone	76	Velur ...	do	do	...

TABLE 50—LIST OF VILLAGES AND TOWNS WITH POST OFFICES IN THE DISTRICT—(contd.)

S. No.	Name of Village/ Town with Post Office	Category of Post Office	Telegraph connection	Remarks	S. No.	Name of Village/ Town with Post Office	Category of Post Office	Telegraph connection	Remarks
1	2	3	4	5	1	2	3	4	5
				PERAMBALUR TALUK—*(concld.)*					
77	Vembanur ...	E.D.B.O.	No.	...	79	Venganur ...	E.D.B.O.	No.	...
78	Vengalam ...	do	do	...	80	Veppantattai ...	do	do	...
				2. UDAIYARPALAYAM TALUK					
1	Adanakurichi ...	E.D.B.O.	No.	...	33	Karaikurichi ...	E.D.B.O.	No.	...
2	Alagapuram ...	do	do	...	34	Karuppur ...	do	do	...
3	Alagiamanavalam ...	do	do	...	35	Kattagaram ...	do	do	...
4	Ambattur ...	do	do	...	36	Kilakolathur ...	do	do	...
5	Anandavadi ...	do	do	...	37	Kilakudiyaruppu ...	do	do	...
6	Andimadam ...	S.O.	Yes	...	38	Kilakvattankurichi ...	do	do	...
7	Angarayanallur ...	E.D.B.O.	No.	...	39	Kilapalur ...	S.O.	do	...
8	Anikudichan ...	do	do	...	40	Kilayur ...	E.D.B.O.	do	...
9	Ariyalur ...	S.O.	Yes	...	41	Kodalikaruppur ...	do	do	...
10	Arungal ...	E.D.B.O	No.	...	42	Kodukkur ...	do	do	...
11	Asavirankudikadu ...	do	do	...	43	Kovilensanai ...	do	do	...
12	Athukurichi ...	do	do	...	44	Kovilur ...	do	do	...
13	Dalavai ...	do	do	...	45	Kulamanickam ...	do	do	...
14	Devamangalam ...	do	do	...	46	Kulumur ...	do	do	...
15	Elaiyur ...	do	do	...	47	Kundaveli ...	do	do	...
16	Elakurichi ...	do	do	...	48	Kuruvalapparkoil ...	do	do	...
17	Eravangudi ...	do	do	...	49	Kuvagam ...	do	do	...
18	Govindapuram ...	do	do	...	50	Kuvathur ...	do	do	...
19	Govindaputhur ...	do	do	...	51	Manappathur ...	do	do	...
20	Hasthinapuram ...	do	do	...	52	Manakkudayan ...	do	do	...
21	Idayakurichi ...	do	do	...	53	Marudur ...	do	do	...
22	Ilandiakulam ...	do	do	...	54	Muthuservamadam ...	do	do	...
23	Ilayaperumalnallur ...	do	do	...	55	Nagalgudi ...	do	do	...
24	Iluppayur ...	do	do	...	56	Nagamangalam ...	do	do	...
25	Irugayur ...	do	do	...	57	Nayaganaipiriyal ...	do	do	...
26	Irumblikurchi ...	do	do	...	58	Nedavalur ...	do	do	...
27	Jayakondachola-puram ...	S.O.	Yes	...	59	Olayur ...	do	do	...
28	Kadagur ...	E.D.B.O.	No.	...	60	Ottakoil ...	do	do	...
29	Kadambur ...	do	do	...	61	Palanganatham ...	do	do	...
30	Kallankurichi ...	do	do	...	62	Paluvur ...	S.O.	do	...
31	Kamarasavalli ...	do	do	...	63	Pappakudi ...	E.D.B.O.	do	...
32	Kandirathinam ...	do	do	...	64	Paranam ...	do	do	...

TABLE 50—LIST OF VILLAGES TOWNS AND WITH POST OFFICES IN THE DISTRICT—(contd.)

S. No.	Name of Village/ Town with Post Office	Category of Post Office	Telegraph connection	Remarks
1	2	3	4	5
	UDAIYARPALAYAM TALUK—(*concld.*)			
65	Parukkal ...	E.D.B.O.	No	...
66	Periyakrishnapuram...	do	do	...
67	Perianagalur ...	do	do	...
68	Pilakkurichi ...	do	do	...
69	Periathirukkonam ...	do	do	...
70	Ponparappi ...	do	do	...
71	Poondi ...	do	do	...
72	Pottaveli ...	do	do	...
73	Pungangudi ...	do	do	...
74	Puthupalayam ...	do	do	...
75	Rayampuram ...	do	do	...
76	Sannasinallur ...	do	do	...
77	Sannavur ...	do	do	...
78	Sathampadi ...	do	do	...
79	Sendurai ...	S.O.	do	...
80	Silambur ...	E.D.B.O.	do	...
81	Sirugalathur ...	do	do	...
82	Solamadevi ...	do	do	...
83	Solankurichi ...	do	do	...
84	Sripuranthan ...	do	do	...
85	Suttamalli ...	do	do	...
86	Taludalmedu ...	do	do	...
87	Thandalai ...	E.D.B.O.	No	...
88	Thathanur ...	do	do	...
89	Thelur ...	do	do	...
90	Thengachiperumal-natham ...	do	do	...
91	Thirukkalappur ...	do	do	...
92	Thirumalaivadi ...	E.D.S.O.	do	...
93	Thirumanur ...	S.O.	do	...
94	Tuttur ...	E.D.B.O.	do	...
95	Udayanatham ...	do	do	...
96	Udaiyarpalayam ...	S.O.	Yes	...
97	Ulkottai ...	E.D.B.O.	No.	...
98	Ulliyakudi ...	do	do	...
99	Unjini ...	do	do	...
100	Vanathiriyan-pattinam ...	do	do	...
101	Vangudi ...	do	do	...
102	Vanjinapuram ...	do	do	...
103	Varadarajampettai...	do	do	...
104	Varanavasi ...	do	do	...
105	Variankaval ...	do	do	...
106	Vettiyarvettu ...	do	do	...
107	Vettiyur ...	do	do	...

3. LALGUDI TALUK

1	Adikudi ...	E.D.B.O.	No.	
2	Alagiamanavalam ...	do	do	...
3	Alangudi maharajanam ...	do	do	...
4	Allampakkam ...	do	do	...
5	Angarai ...	do	do	...
6	Ariyur ...	do	do	...
7	Ayyampalayam ...	do	do	...
8	Bikshandarkoil ...	E.D.S.O.	do	...
9	Dalmiapuram ...	S.O.	Yes	...
10	Edaiyathu-mangalam ...	E.D.B.O.	No.	...
11	Edangimangalam ...	do	do	...
12	Edumalai ...	E.D.B.O.	No	...
13	Garudamangalam ...	do	do	...
14	Irungalur ...	E.D.S.O.	do	...
15	Kallagam ...	E.D.B.O.	do	...
16	Kallakudi ...	do	do	...
17	Kalpalayam ...	do	do	...
18	Kanakilinallur ...	do	do	...
19	Kariamanickam ...	do	do	...
20	Kilambil ...	E.D.S.O.	do	...
21	Killianallur ...	E.D.B.O.	do	...
22	Konalai ...	do	do	...

TABLE 50—LIST OF VILLAGES AND TOWNS WITH POST OFFICES IN THE DISTRICT—(contd.)

S. No.	Name of Village/ Town with Post Office	Category of Post Office	Telegraph connection	Remarks
1	2	3	4	5
	LALGUDI TALUK—(concld.)			
23	Koohur ...	E.D.B.O.	No	...
24	Kovandakurichi ...	do	do	...
25	Kovathukudi ...	do	do	...
26	Kumulur ...	do	do	...
27	L. Ambisekapuram (Lalgudi) ...	S.O.	Yes	...
28	Malvoy ...	E.D.B.O.	No	...
29	Manachanallur ...	S.O.	Yes	...
30	Manakkal ...	E.D.B.O.	No	...
31	Marudur ...	do	do	...
32	Mettupatti ...	do	do	...
33	Nagar ...	do	do	...
34	Neikuppai ...	do	do	...
35	Omandur ...	do	do	...
36	Ootathur ...	do	do	...
37	Perahambi ...	do	do	...
38	Periakurukkai ...	do	do	...
39	Peruvalappur ...	do	do	...
40	Peruvanallur ...	do	do	...
41	Poovalur ...	S.O.	Yes	...
42	P. Sengendi ...	E.D.B.O.	No	...
43	Pullambadi ...	S.O	Yes	...
44	Punampalayam ...	E.D.B.O.	No	...
45	Punjangendi ...	do	do	...
46	Puthurpalayam ...	do	do	...
47	Puthuruthamanur ...	do	do	...
48	Reddimangudi ...	E.D.B.O.	No.	...
49	Samayapuram ...	E.D.S.O.	do	...
50	Sathamangalam ...	E.D.B.O.	do	...
51	Sreedevimangalam ...	do	do	...
52	Sirudayur ...	S.O.	Yes	...
53	Sirugallappur ...	E.D.B.O.	No	...
54	Siruganur ...	do	do	...
55	Sirumayamgudi ...	do	do	...
56	Siruppathur ...	do	do	...
57	Talakudi ...	do	do	...
58	Thachankurichi ...	do	do	...
59	Thappai ...	do	do	...
60	Thathamangalam ...	do	do	...
61	Thinniyam ...	do	do	...
62	Thirumangalam ...	do	do	...
63	Thirumanamedu ...	do	do	...
64	Thiruppangali ...	do	do	...
65	Thiruppattur ...	do	do	...
66	Thiruvasi ...	do	do	...
67	Thiruvellarai ...	do	do	...
68	Valadi ...	E.D.S.O.	do	...
69	Vandalaigudalur ...	E.D.B.O.	do	...
70	Venkatachalapuram...	do	do	...
71	Virahalur ...	do	do	...

4. MUSIRI TALUK

1	Adanur ...	E.D.B.O.	No.	...
2	Alagapuri ...	do	do	...
3	Alagarai ...	dd	do	...
4	Alathudayampatti ...	do	do	...
5	Amur ...	do	do	...
6	Appanallur ...	do	do	...
7	Aryachchi ...	do	do	...
8	Ayyampalayam ...	do	do	...
9	Badarpettai ...	do	do	...
10	Balakrishnapettai ...	E.D.B.O.	No	...
11	Chettambur ...	do	do	...
12	Elurpatti ...	do	do	...
13	Evagudi ...	do	do	...
14	Evur, ...	do	do	...
15	Gunasilam ...	do	do	...
16	Jambumadaian ...	do	do	...
17	Jayankoayndan ...	do	do	...
18	Kalingamudayan patti ...	do	do	...

TABLE 50—LIST OF VILLAGES AND TOWNS WITH POST OFFICES IN THE DISTRICT—(contd.)

S. No.	Name of Village/ Town with Post Office	Category of Post Office	Telegraph connection	Remarks	S. No.	Name of Village/ Town with Post Office	Category of Post Office	Telegraph connection	Remarks
1	2	3	4	5	1	2	3	4	5
					MUSIRI TALUK—(concld.)				
19	Kamalapuram ...	E.D.B.O.	No.	...	58	Pulancheri ...	E.D.B.O.	No.	...
20	Kannanur ...	do	do	...	59	Pulivalam ...	do	do	...
21	Karaikali ...	do	do	...	60	Puthur (M) ...	do	do	...
22	Karattampatti ...	do	do	...	61	Puthur (T) ...	do	do	...
23	Kargudi ...	do	do	...	62	Puttanampatti ...	S.O.	do	...
24	Kattuputhur ...	S.O.	Yes	...	63	Renganathapuram ...	E.D.B.O.	do	...
25	Kirambur ...	E.D.B.O.	No	...	64	Sergudi ...	B.O.	do	...
26	Konappampatti ...	do	do	...	65	Sikkathambur ...	E.D.B.O.	do	...
27	Koppampatti ...	do	do	...	66	Silaipillaiyaputhur ...	do	do	...
28	Kottaipalayam ...	do	do	...	67	Singalandapuram ...	do	do	...
29	Kottiyur ...	do	do	...	68	Sirunavalur ...	do	do	...
30	Kottattur ...	do	do	...	69	Sittalarai ...	do	do	...
31	Kaduvetti ...	do	do	...	70	Sobanapuram ...	do	do	...
32	Kulakkudi ...	do	do	...	71	Srinivasanallur ...	do	do	...
33	Mahadevi ...	do	do	...	72	Sriramasamudram ...	do	do	...
34	Manamedu ...	do	do	...	73	Sundakai ...	do	do	...
35	Mangalam ...	do	do	...	74	Surampatti ...	do	do	...
36	Manaparai ...	do	do	...	75	Surathur ...	do	do	...
37	Maruvathur ...	do	do	...	76	Thathiengarpet ...	S.O.	Yes	...
38	Mettupalayam ...	S.O.	Yes	...	77	Thinnakonam ...	E.D.B.O.	No	...
39	Murukur ...	E.D.B.O.	No	...	78	Tiruttalaiyur ...	do	do	...
40	Murungai ...	do	do	...	79	Tinnanur ...	do	do	...
41	Musiri ...	S.O.	Yes	...	80	Tiruttimalai ...	do	do	...
42	Murungaikalathur ...	E.D.B.O.	No	...	81	Thottiyam ...	S.O.	Yes	...
43	Muthayampalayam ...	do	do	...	82	Tolurpatti ...	E.D.B.O.	No	...
44	Muvanur ...	do	do	...	83	Thulayanatham ...	do	do	...
45	Nagalapuram ...	do	do	...	84	Tumbalam ...	do	do	...
46	Nagayannallur ...	do	do	...	85	Turaiyur ...	S.O.	Yes	...
7	Natham ...	do	do	...	86	Unniyur ...	E.D.B.O.	No	...
48	Okkarai ...	do	do	...	87	Uppiliapuram ...	S.O.	do	...
49	Pachiaperumalpatti ...	do	do	...	88	Urakkarai ...	E.D.B.O.	do	...
50	Pagalavadi ...	do	do	...	89	Vadamalaipatti ...	do	do	...
51	Payathamparai ...	do	do	...	90	Vairichettipalayam ...	do	do	...
52	Perumalpalayam ...	do	do	...	91	Valasiramani ...	do	do	...
53	Perur ...	do	do	...	92	Valavandi ...	do	do	...
54	Pillaipalayam ...	do	do	...	93	Valayeduppu ...	do	do	...
55	Piramangalam ...	do	do	...	94	Varadarajapuram ...	do	do	...
56	Pudupatti (Musiri) ...	do	do	...	95	Veeramachanpatti ...	do	do	...
57	Pudupatti (Turaiyur) ...	do	do	...	96	Venkatachalapuram ...	do	do	...

TABLE 50—LIST OF VILLAGES AND TOWNS WITH POST OFFICES IN THE DISTRICT—(contd.)

S. No.	Name of Village/ Town with Post Office	Category of Post Office	Telegraph connection	Remarks	S. No.	Name of Village/ Town with Post Office	Category of Post Office	Telegraph connection	Remarks
1	2	3	4	5	1	2	3	4	5
					5. KARUR TALUK				
1	Alamarathupatti ...	E.D.B.O.	No	...	36	Manavadi ...	E.D.B.O.	No	...
2	Ammapatti ...	do	do	...	37	Manmangalam ...	do	do	...
3	Andan Koil ...	do	do	...	38	Melpalayam ...	do	do	...
4	Appipalayam ...	do	do	...	39	Minnampalli ...	do	do	...
5	Aravakurichi ...	S.O.	Yes	...	40	Modakkur ...	do	do	...
6	Ariyur ...	E.D.B.O.	No	...	41	Monjanur ...	do	do	...
7	Athipalayam ...	do	do	...	42	Moolapatti ...	do	do	...
8	Athur ...	do	do	...	43	Mookkanankurichi ...	do	do	...
9	Chinnadarapuram ...	S.O.	do	...	44	Mudiganam ...	do	do	...
10	Chinnamookanan Kurichi ...	E.D.B.O.	do	...	45	Munnur ...	do	do	...
11	Dalavaipalayam ...	do	do	...	46	Musthakanathupatti ...	do	do	...
12	East Thavuthu-palayam ...	do	do	...	47	Nadanthai (North) ...	do	do	...
13	Elavanur (Ayan) ...	do	do	...	48	Nadayanur ...	do	do	...
14	Esanatham ...	do	do	...	49	Nagampalli ...	do	do	...
15	Gudalur ...	do	do	...	50	Nanniyur ...	do	do	...
16	Inunganur ...	do	do	...	51	Nedungur ...	do	do	...
17	Jegadabi ...	do	do	...	52	Nerur ...	do	do	...
18	Kadambankurichi (Punjai) ...	do	do	...	53	Noyyal ...	do	do	...
19	Kadapparai ...	do	do	...	54	Paganatham ...	do	do	...
20	Kakkavadi ...	do	do	...	55	Palamapuram ...	do	do	...
21	Kalakurichipunjai ...	do	do	...	56	Palamarathupatti ...	do	do	...
22	Karudaiyanpalayam ...	do	do	...	57	Pallapalayam ...	do	do	...
23	Karuppapillaipudur ...	do	do	...	58	Pallapatti ...	S.O.	Yes	...
24	Karur ...	H.O.	Yes	...	59	Paramathi ...	E.D.B.O.	No	...
25	Karur Bazar ...	S.O.	No	...	60	Pasupathipalayam ...	do	do	...
26	Karur R.S. ...	do	Yes	...	61	Pavithram ...	do	do	...
27	Karur West ...	do	do	...	62	Periamadiagudalur ...	do	do	...
28	Kodanthur ...	E.D.B.O.	No	...	63	Periamanjuvali ...	do	do	...
29	Kattapatti ...	do	do	...	64	Pathachinagar ...	do	do	...
30	Koyampalli ...	do	do	...	65	Poolampalayam ...	do	do	...
31	K. Pichampatti ...	do	do	...	66	Porani ...	do	do	...
32	Kuppam ...	do	do	...	67	Pugalur Nanjai ...	do	do	...
33	Kuppachipalayam ...	do	do	...	68	Pugalur Punjai ...	do	do	...
34	L. N. Samudram ...	do	do	...	69	Pugalur Sugar Factory ...	S.O.	Yes	...
35	Malai Koil ...	do	do	...	70	Puliyur ...	E.D.B.O.	No	...

TABLE 50—LIST OF VILLAGES AND TOWNS WITH POST OFFICES IN THE DISTRICT—(contd.)

S. No.	Name of Village/ Town with Post Office	Category of Post Office	Telegraph connection	Remarks	S. No.	Name of Village/ Town with Post Office	Category of Post Office	Telegraph connection	Remarks
1	2	3	4	5	1	2	3	4	5
				KARUR TALUK—(concld.)					
71	Pungampadi ...	E.D.B.O.	No	...	87	Thukkachi ...	E.D.B.O.	No	...
72	Punnam ...	do	do	...	88	Thumbivadi ...	do	do	...
73	Rajapuram ...	do	do	...	89	Uppidamangalam ...	do	do	...
74	Rengamalaipudupatti.	do	do	...	90	Uthupatti ...	do	do	...
75	Sandapadi ...	do	do	...	91	Vangal ...	E.D.S.O.	do	...
76	Semangi ...	do	do	...	92	Varigapatti ...	E.D.B.O.	do	...
77	Senapiratti ...	do	do	...	93	Vedichipalayam ...	do	do	...
78	Senthamangalam ...	do	do	...	94	Velanchettiyur ...	do	do	...
79	Somur ...	do	do	...	95	Velliyanai ...	do	do	...
80	Sukkaliyur ...	do	do	...	96	Venjamangudalur ...	do	do	...
81	Thennilai ...	do	do	...	97	Velayuthapalayam ...	S.O.	Yes	...
82	Thalapatti ...	do	do	...	98	Verisinampatti ...	E.D.B.O.	No	...
83	Thanthonimalai ...	S.O.	Yes	...	99	Vettamangalam ...	do	do	...
84	Thirumanilayur ...	do	No	...	100	Viswanathapuri ...	do	do	...
85	Thokkupattipudur ...	E.D.B.O.	do	...	101	West Orathai ...	do	do	...
86	Thottakurichipunjai...	do	do	...	102	Zamin Athur ...	do	do	...

6. KULITTALAI TALUK

1	Adanur ...	E.D.B.O.	No	...	19	Karuvappanaicken-patti ...	E.D.B.O.	No	...
2	Amayapuram ...	do	do	...	20	Karuppur ...	do	do	...
3	Aniapur ...	do	do	...	21	Karuppattur ...	do	do	...
4	Chettiapatti ...	do	do	...	22	Kattalai ...	do	do	...
5	Chintamanipatti ...	do	do	...	23	Keeranur ...	do	do	...
6	Chintalavadi ...	do	do	...	24	Kilaveliyur ...	do	do	...
7	Elangakurichi ...	do	do	...	25	Kosur ...	do	do	...
8	Hiranyamangalam ...	do	do	...	26	Kovilpatti ...	do	do	...
9	Inangur ...	do	do	...	27	Krishnarayapuram ...	S.O.	Yes	...
10	Kadavur ...	do	do	...	28	Kulittalai ...	L.S.G.S.O.	do	...
11	Kaliapatti ...	do	do	...	29	Kulittalai Bazzaar ...	S.O.	No	...
12	Kallai ...	do	do	...	30	Kumaravadi ...	E.D.B.O.	do	...
13	Kalugur ...	do	do	...	31	Kurunikulathupatti ...	do	do	...
14	Kannuttu ...	do	do	...	32	Lalapet ...	S.O.	do	...
15	Karumagoundan-patti ...	do	do	...	33	Mahadanapuram ...	E.D.S.O.	do	...
16	*Kannudayampatti* ...	*do*	*do*	...	34	*Malayadipatti* ...	*E.D.B.O.*	*do*	...
17	Karumalai ...	do	do	...	35	Manapparai ...	L.S.G.S.O.	Yes	...
18	Karungulam ...	do	do	...	36	Manapparai R.S. ...	E.D.S.O.	No	...

TABLE 50—LIST OF VILLAGES AND TOWNS WITH POST OFFICES IN THE DISTRICT—(contd.)

S. No.	Name of Village/ Town with Post Office	Category of Post Office	Telegraph connection	Remarks	S. No.	Name of Village/ Town with Post Office	Category of Post Office	Telegraph connection	Remarks
1	2	3	4	5	1	2	3	4	5
					KULITTALAI TALUK—(concld.)				
37	Manattattai ...	E.D.B.O.	No	...	76	P. Udayappatti ...	E.D.B.O.	No	...
38	Manavasi ...	do	do	...	77	Pudukkottai ...	do	do	...
39	Marudur ...	do	do	...	78	Purathakudi ...	do	do	...
40	Maniankurichi ...	do	do	...	79	Puthanatham ...	E.D.S.O.	do	...
41	Manjanaickenpatti ...	do	do	...	80	Rachander Thirumalai ...	E.D.B.O.	do	...
42	Marungapuri ...	do	do	...	81	Rajendram ...	do	do	...
43	Mattagiri ...	do	do	...	82	Rakkampatti ...	do	do	...
44	Mavattur ...	do	do	...	83	Renganathapuram ...	do	do	...
45	Mayanur ...	do	do	...	84	Samudram ...	do	do	...
46	Mettumarudur ...	do	do	...	85	Sathiyamangalam ...	do	do	...
47	Mogavanur ...	do	do	...	86	Sembiyanatham ...	do	do	...
48	Mulipadi ...	do	do	...	87	Sengal ...	do	do	...
49	Mylampatti ...	do	do	...	88	Selvalur ...	do	do	...
50	Nachalur ...	do	do	...	89	Sivayam ...	do	do	...
51	Nadupatti ...	do	do	...	90	Tettur ...	do	do	...
52	Nallampillai ...	do	do	...	91	Thalayampatti ...	do	do	...
53	Nallur ...	do	do	...	92	Thanneerpalli ...	do	do	...
54	Nangavaram ...	do	do	...	93	Tharagampatti ...	do	do	...
55	Neithalur ...	do	do	...	94	Thavalaveeranpatti ...	do	do	...
56	Oliyamangalam ...	do	do	...	95	Thengaithinnippatti ...	do	do	...
57	Padiripatti ...	do	do	...	96	Thirukambuliyur ...	do	do	...
58	Palaikurichi ...	do	do	...	97	Thirunellipatti ...	do	do	...
59	Palaviduthi ...	do	do	...	98	Thuvarankurichi ...	S.O.	do	...
60	Palayajayankondam ...	do	do	...	99	Timmachipuram ...	E.D.B.O.	do	...
61	Palayakottai ...	do	do	...	100	Togamalai ...	do	do	...
62	Panjapatti ...	do	do	...	101	Tondaimangalam ...	do	do	...
63	Pannankombu ...	do	do	...	102	Toppampatti ...	do	do	...
64	Pannaippatti ...	do	do	...	103	Vadachery ...	do	do	...
65	Pappakkappatti ...	do	do	...	104	Vaiganallur ...	do	do	...
66	Pappanaickenpatti ...	do	do	...	105	Vaiyampatti ...	S.O.	Yes	...
67	Peria Anaikaraipatti ...	do	do	...	106	Valanadu ...	E.D.B.O.	No	...
68	Periapatti Kumaravadi ...	do	do	...	107	Varavanai ...	do	do	...
69	Periapatti Viramalai ...	do	do	...	108	Vayalur ...	do	do	...
70	Poolampatti ...	do	do	...	109	Vellapatti ...	do	do	...
71	Porundalur ...	do	do	...	110	Vellapatti Zamin ...	do	do	...
72	Poruvay ...	do	do	...	111	Vengikurichi ...	do	do	...
73	Potturavuthanpatti ...	do	do	...	112	Veriapalayam ...	do	do	...
74	Poygaipatti ...	do	do	...	113	Virarakiam ...	do	do	...
75	Poyyamani ...	do	do	...					

TABLE 50—LIST OF VILLAGES AND TOWNS WITH POST OFFICES IN THE DISTRICT—(contd.)

S.No.	Name of Village/ Town with Post Office	Category of Post Office	Telegraph connection	Remarks
1	2	3	4	5
	7. TIRUCHIRAPALLI TALUK			
1	Adavathur ...	E.D.B.O.	No	...
2	Alathur ...	do	do	...
3	Allur ...	do	do	...
4	Andanallur* ...	do	do	...
5	Ariyamangalam ...	do	do	...
6	Ariyavur ...	do	do	...
7	Chintamani ...	E.D.S.O.	do	...
8	Clock Tower ...	S.O.	do	...
9	Damalavabhayam ...	do	do	...
10	Golden Rock ...	do	do	...
11	Gundur ...	do	do	...
12	Inam Kolathur* ...	E.D.B.O.	do	...
13	Inam Puliyur* ...	do	do	...
14	Jiyapuram* ...	do	do	...
15	Kambarasampettai ...	do	do	...
16	Kilakarkandarkottai ...	do	do	...
17	Kodiyalam* ...	do	do	...
18	Koppu* ...	do	do	...
19	Kottapatti ...	do	do	...
20	Kottapattu ...	do	do	...
21	Kulathur ...	do	do	...
22	Kulamani* ...	do	do	...
23	Kuttappar ...	do	do	...
24	Malliyampattu ...	do	do	...
25	Marudandakurichi ...	do	do	...
26	Melur ...	do	do	...
27	Mutharasanallur ...	do	do	...
28	Natharasapalli ...	S.O.	do	...
29	Navalpattu ...	E.D.B.O.	do	...
30	Navalur ...	do	do	...
31	Pandamangalam ...	S.O.	do	...
32	Pattalpettai ...	E.D.B.O.	do	...
33	Perugamani* ...	E.D.B.O.	No	...
34	Pettaivaithalai* ...	S.O.	Yes	...
35	Perattiyur ...	E.D.B.O.	No	...
36	Puliyur ...	do	do	...
37	Puthur ...	S.O.	do	...
38	Rengachipatti* ...	E.D.B.O.	do	...
39	Sattanur ...	do	do	...
40	Sengulam ...	S.O.	do	...
41	Sirugamani* ...	E.D.B.O.	do	...
42	Srirangam ...	S.O.	do	...
43	Somarasampettai ...	E.D.B.O.	do	...
44	Suriyur ...	do	do	...
45	Tayanur ...	do	do	...
46	Tennur ...	S.O.	Yes	...
47	Teppakulam ...	do	do	...
48	Tiruchendurai ...	E.D.B.O.	No	...
49	Thillainagar ...	S.O.	do	...
50	Tiruchirapalli ...	H.O.	Yes	(C.T.O.)
51	Tiruchirapalli Air Port ...	S.O.	do	...
52	Tiruparaithurai* ...	do	do	...
53	Tiruchirapalli Collectorate ...	do	No	...
54	Tiruvalarsolai ...	E.D.B.O.	do	...
55	Tiruvanaikovil ...	S.O.	Yes	...
56	Tiruverambur ...	do	do	...
57	Tiruchirapalli Fort ...	do	do	...
58	Tuvagudi ...	E.D.B.O.	No	...
59	Uyyagoundan-thirumalai ...	E.D.B.O.	do	...
60	Varaganeri ...	S.O.	do	...
61	Vellithirumuttam ...	do	do	...
62	Vengur ...	E.D.B.O.	do	...
63	Virapatti ...	do	do	...
64	Woriur ...	S.O.	Yes	...

*These Post Offices are attached to Pudukottai Postal Division

8. KOLATHUR TALUK

1	Ammachatram ...	E.D.B.O.	No	...
2	Andakulam ...	do	do	...
3	Annavasal ...	S.O.	do	...
4	Avoor ...	E.D.B.O.	No	...
5	Caverinagar ...	E.D.S.O.	Yes	...
6	Ennai ...	E.D.B.O.	No	...

TABLE 50—LIST OF VILLAGES AND TOWNS WITH POST OFFICES IN THE DISTRICT—(contd.)

S. No.	Name of Village/ Town with Post Office	Category of Post Office	Telegraph connection	Remarks	S. No.	Name of Village/ Town with Post Office	Category of Post Office	Telegraph connection	Remarks
1	2	3	4	5	1	2	3	4	5
					KOLATHUR TALUK—(concld.)				
7	Fathimanagar ...	E.D.B.O.	No	...	26	Odugamp tti ...	E.D.B.O.	No	...
8	Iluppur ...	S.O.	do	...	27	Parambur ...	do	do	...
9	Kalamavur ...	E.D.B.O.	do	...	28	Perambur ...	do	do	...
10	Keeranur ...	S.O.	Yes	...	29	Perumanadu ...	do	do	...
11	Kilakurichi ...	E.D.B.O.	No	...	30	Perunjinai ...	do	do	...
12	Killukkottai ...	do	do	...	31	Puliyur ...	do	do	...
13	Kodambalur ...	do	do	...	32	Rappusal ...	do	do	...
14	Kudimiamalai ...	do	do	...	33	Rasalipatti ...	do	do	...
15	Kunnandarkoil ...	do	do	...	34	Temmavur ...	do	do	...
16	Lachumanpatti ...	do	do	...	35	Udayalipatti ...	do	do	...
17	Madiyanallur ...	do	do	...	36	Uppilaikudi ...	do	do	...
18	Mandaiyur ...	do	do	...	37	Vaittar ...	do	do	...
19	Mangudi ...	do	do	...	38	Vathanakottai ...	do	do	...
20	Mattur ...	do	do	...	39	Vayalogam ...	do	do	...
21	Meivazhisalai ...	do	do	...	40	Veerapatti ...	do	do	...
22	Minnathur ...	do	do	...	41	Vembanur ...	do	do	...
23	Mullaiyur ...	do	do	...	42	Vilapathi ...	do	do	...
24	Mookanamalaipatti ...	do	do	...	43	Vilathupatti ...	do	do	...
25	Nirpalani ...	do	do	...	44	Viralimalai ...	do	do	...

9. ALANGUDI TALUK

1	Adanakottai ...	E.D.B.O.	No	...	17	Maruthankoneviduthi..	E.D.B.O.	No	...
2	Alangudi ...	S.O.	Yes	...	18	Mullankurichi ...	do	do	...
3	Ambalpuram ...	E.D.B.O.	No	...	19	Mullur ...	do	do	...
4	Aryapatti ...	do	do	...	20	Pallavarampatti ...	do	do	...
5	Ganapathipuram ...	do	do	...	21	Perungalur ...	S.O.	do	...
6	Gandhinagar ...	do	do	...	22	Piliaviduthi ...	E.D.B.O.	do	...
7	Kadampatti ...	do	do	...	23	Ponnamviduthi ...	do	do	...
8	Kadurkadu ...	do	do	...	24	Pudukottai ...	H.O.	Yes	...
9	Karambakudi ...	S.O.	Yes	...	25	Pudukottai Public Offices ...	S.O.	do	...
10	Karukkakurichi ...	E.D.B.O.	No	...	26	Pudukottai Viduthi ...	E.D.B.O.	No	...
11	Kulavaipatti ...	do	do	...	27	Puthambur ...	do	do	...
12	Madhuvadi ...	S.O.	do	...	28	Puvarasakudi ...	do	do	...
13	Malaiyur ...	E.D.B.O.	do	...	29	Ragunathapuram ...	do	do	...
14	Manaviduthi ...	do	do	...	30	Rajagopalapuram ...	S.O.	do	...
15	Mangadu ...	do	do	...	31	Ramachandrapuram ...	do	Yes	...
16	Mangottai ...	do	do	...	32	Satyamangalam ...	E.D.B.O.	No	...

TABLE 50—LIST OF VILLAGES AND TOWNS WITH POST OFFICES IN THE DISTRICT—(concld.)

S. No.	Name of Village/ Town with Post Office	Category of Post Office	Telegraph connection	Remarks	S. No.	Name of Village/ Town with Post Office	Category of Post Office	Telegraph connection	Remarks
1	2	3	4	5	1	2	3	4	5
				ALANGUDI TALUK—(concld.)					
33	Suranviduthi ...	E.D.B.O.	No	...	39	Vadavalam ...	E.D.B.O.	No	...
34	Thirugokarnam ...	S.O.	do	...	40	Vallathisakkottai ...	do	do	...
35	Thirukattalai ...	E.D.B.O.	do	...	41	Vamban ...	do	do	...
36	Thiruvappur ...	do	do	...	42	Varappur ...	do	do	...
37	Thiruvaramkulam ...	do	do	...	43	Venkatakulam ...	do	do	...
38	Vadakadu ...	do	do	...	44	Vennavalkudi ...	do	do	...
				10. TIRUMAYAM TALUK					
1	Alavayol ...	E.D.B.O.	No	...	29	Namanasamudram ...	E.D.B.O.	No	...
2	Arimalam ...	S.O.	Yes	...	30	Nedungudi ...	do	do	...
3	Embal ...	E.D.B.O.	No	...	31	Onangudi ...	do	do	...
4	Hirudayapuram ...	do	do	...	32	Panangudi ...	do	do	...
5	Irumbanadu ...	do	do	...	33	Panayapatti ...	do	do	...
6	Kadayakudi ...	do	do	...	34	Perungudi ...	do	do	...
7	Kallur Rayavaram ...	do	do	...	35	Ponnamaravathy ...	S.O.	Yes	...
8	Karaiyur ...	do	do	...	36	Pudupatti ...	E.D.S.O.	No	...
9	Kilanilai ...	do	do	...	37	Pulivalam ...	E.D.B.O.	do	...
10	Kilanilaikottai ...	do	do	...	38	Rangiem ...	S.O.	do	...
11	Konapattu ...	S.O.	Yes	...	39	Rayavaram ...	do	Yes	...
12	Koppanapatti ...	do	No	...	40	Sadayampatti ...	E.D.B.O.	No	...
13	Kottur ...	E.D.B.O.	do	...	41	Sembuthi ...	do	do	...
14	Kulamangalam ...	do	do	...	42	Sengirai ...	do	do	...
15	Kulathupatti ...	do	do	...	43	Sevalur ...	do	do	...
16	Kulipirai ...	S.O.	Yes	...	44	Thanjur Thirumayam ..	do	do	...
17	Kummagudi ...	E.D.B.O.	No	...	45	Thekkattur ...	do	do	...
18	Kurungalur ...	do	do	...	46	Thenur ...	do	do	...
19	Kuruvikondanpatti ...	do	do	...	47	Thulayanur ...	do	do	...
20	Lambalakudi ...	do	do	...	48	Thirukkalambur ...	do	do	...
21	Melapanaiyur ...	do	do	...	49	Thirumayam ...	S.O.	Yes	...
22	Melattanayam ...	do	do	...	50	Valaramanickam ...	E.D.B.O.	do	...
23	Melasivapuri ...	S.O.	Yes	...	51	Valayapatti ...	S.O.	do	...
24	Mirattunilai ...	E.D.S.O.	No	...	52	Varapattur ...	E.D.B.O.	do	...
25	Mithilaipatti ...	do	do	...	53	Vendanpatti ...	do	do	...
26	Nachandupatti ...	S.O.	Yes	...	54	V. Lakshmipuram ...	do	do	...
27	Nagarapatti ...	E.D.B.O.	No	...	55	Virachilai ...	do	do	...
28	Nallur ...	do	do	...					

TABLE 51—COST OF LIVING INDEX NUMBERS FOR TIRUCHIRAPALLI FOR THE PERIOD 1951—1960

Year	January	February	March	April	May	June
1	2	3	4	5	6	7
1951 ...	371·30	366·90	369·70	368·80	366·10	366·80
1952 ...	363·30	363·60	350·10	354·00	346·80	350·20
1953 ...	370·30	361·30	363·20	363·20	364·80	369·50
1954 ...	363·00	365·20	364·10	360·90	361·30	360·30
1955 ...	355·60	352·00	348·00	334·70	316·80	319·00
1956 ...	341·90	342·00	336·10	334·70	345·80	351·40
1957 ...	381·10	372·30	367·30	363·90	360·60	367·70
1958 ...	367·90	359·20	362·00	363·70	366·60	366·80
1959 ...	399·60	386·20	390·90	412·70	414·20	415·40
1960 ...	420·00	415·00	410·00	407·00	423·00	427·00

Year	July	August	September	October	November	December
1	8	9	10	11	12	13
1951 ...	365·30	369·10	368·60	364·70	366·30	362·70
1952 ...	360·20	369·50	370·80	368·30	369·45	381·40
1953 ...	365·00	363·30	365·30	369·60	364·00	362·90
1954 ...	360·20	360·49	359·00	358·20	357·40	357·40
1955 ...	324·20	329·70	328·10	332·45	335·70	340·10
1956 ...	377·10	372·20	366·90	381·30	391·30	386·90
1957 ...	368·40	369·40	368·70	366·20	366·10	365·70
1958 ...	377·00	383·20	385·60	392·30	409·50	406·20
1959 ...	421·00	419·00	424·00	426·00	431·00	430·00
1960 ...	433·00	441·00	445·00	446·00	464·00	447·00

TABLE 52—RECEIPT FROM SALES TAX

Year	RECEIPT IN RUPEES FROM		Year	RECEIPT IN RUPEES FROM	
	Madras Sales on Motor Spirit tax	Madras General Sales tax		Madras Sales on Motor Spirit tax	Madras General Sales tax
1	2	3	1	2	3
1951—52 ...	N. A.	5,848,402	1956—57 ...	716,513	5,142,634
1952—53 ...	703,734	4,861,588	1957—58 ...	746,675	6,167,821
1953—54 ...	658,057	4,140,822	1958—59 ...	106,674	5,906,417
1954—55 ...	606,661	3,935,480	1959—60 ...	20,931	6,576,486
1955—56 ...	620,473	4,512,412	1960—61 ...	24,328	7,182,487

TABLE 53—RECEIPT FROM STAMP DUTY AND LAND REVENUE

Year	Receipt from Stamp duty	Receipt from Land Revenue	Year	Receipt from Stamp duty	Receipt from Land Revenue
1	2	3	1	2	3
1951—52 ...	3,894,758·00	6,403,743	1956—57 ...	4,291,023·00	7,478,822
1952—53 ...	3,492,154·00	5,987,452	1957—58 ...	3,451,325·99	7,360,283
1953—54 ...	3,320,771·00	6,648,328	1958—59 ...	4,064,994·00	7,086,668
1954—55 ...	2,696,989·00	6,469,582	1959—60 ...	5,158,311·00	7,149,556
1955—56 ...	3,876,340·00	5,605,792	1960—61 ...	5,223,907·00	7,992,701

TABLE 54—EXCISE REVENUE RECEIPTS ON VARIOUS ITEMS DURING THE DECADE 1951—1952 TO 1959—1960

Year	Receipts on foreign Liquor	Receipts on spirituous preparations	Receipts on opium	Receipts on Ganja	Receipts on Miscellaneous items	Total Receipts	Remarks
1	2	3	4	5	6	7	8
1951—52 ...	156	3	14,440	78	24,631	39,308	Figures in Col. (6) include Sales Tax receipt on Foreign Liquor @ Rs. 0·50 P. in a rupee.
1952—53 ...	658	134	8,268	40	18,537	27,637	
1953—54 ...	204	20	4,901	65	611	5,801	
1954—55 ...	864	...	1,040	50	5,762	7,716	
1955—56 ...	900	89	2,065	155	4,932	8,141	
1956—57 ...	1,392	52	994	136	8,415	10,989	
1957—58 ...	472	18	877	189	6,226	7,782	
1958—59 ...	2,363	533	1,123	91	7,277	11,387	
1959—60 ...	3,959	472	4,754	62	2,604	11,851	

TABLE 55—GROSS SALES OF SMALL SAVING SCHEME SECURITIES (In Rupees)

Year	12 year National Savings Certificates	10 year National Plan Certificates	12 year National Plan Saving Certificates	Treasury Saving Deposit Certificates	Annuity Certificates	Total	
						For the District	For the State
1	2	3	4	5	6	7	8
1955—1956 ...	1,132,635	194,955	...	...	...	1,327,590	15,715,260
1956—1957 ...	1,256,285	255,880	...	165,000	14,000	1,691,165	17,555,180
1957—1958 ...	140,465	16,390	8,890,980	337,800	6,825	9,392,560	86,509,410
1958—1959 ...	...	...	5,375,935	434,900	13,300	5,824,135	55,555,758
1959—1960 ...	...	...	1,280,442	570,500	...	1,800,942	28,000,731
1960—1961 ...	...	...	1,773,475	366,200	...	2,139,675	34,466,128

TABLE 56—LIFE INSURANCE STATISTICS

Sl. No.	Name of the Sub Branch Office	Names of the Taluks covered by the Sub Branch Office	Year	No. of Policies	Amount assured
1	2	3	4	5	6
					Rs.
1	Karur ...	Karur, Kulittalai ...	1956	549	1,182,600.00
			1957	2,730	7,135,900.00
			1958	1,972	5,564,550.00
			1959	2,309	6,999,900.00
			1960	1,841	6,319,250.00
2	Pudukottai (30—11—1959) ...	Alangudi, Kulathur, Tirumayam, Firkas of Ilayathakudi, Nerkuppai and Warappur of Tirupattur Taluk ...	1956	...	...
			1957	...	...
			1958	...	...
			1959	754	3,905,750.00
			1960	1,846	8,623,000.00
3	Tiruchirapalli ...	Lalgudi, Musiri, Perambalur, Tiruchirapalli Udaiyarpalayam	1956	810	3,285,200.00
			1957	3,763	12,464,450.00
			1958	5,974	17,459,550.00
			1959	5,428	19,819,150.00
			1960	6,018	22,442,600.00

TABLE 57—PARTICULARS OF REGISTERED DOCUMENTS AND VALUE OF PROPERTIES TRANSFERRED

Year	Number of registration offices	Number of registered Documents						Total number of registered documents
		Relating to Immovable Property			Relating to Movable Property			
		Compulsory	Optional	Total	Compulsory	Optional	Total	
1	2	3	4	5	6	7	8	9
1951—1952 ...	24	87,769	1,403	89,172	1	1,562	1,563	90,735
1952—1253 ...	do	87,129	1,304	88,433	...	1,591	1,591	90,024
1953—1954 ...	do	88,858	1,360	89,718	4	1,683	1,686	91,404
1954—1955 ...	do	69,321	1,290	70,611	32	1,311	1,342	71,953
1955—1956 ...	do	77,979	1,307	79,286	1	1,755	1,756	81,042
1956—1957 ...	do	91,324	1,289	92,619	2	1,647	1,649	94,268
1957—1958 ...	do	90,880	1,205	92,085	7	1,881	1,888	93,973
1958—1959 ...	do	96,390	1,360	97,740	7	1812	1,819	99,569
1959—1960 ...	do	104,586	1,389	105,975	5	1,548	1,552	107,527
1960—1961 ...	do	102,089	1,531	103,620	1	1,674	1,675	105,295

Year	Aggregate value of property transferred by registered documents (In thousands of rupees)		Total value (In thousands of Rupees)	Total Receipts (In Rupees)	Refunds and Drawbacks (In Rupees)	Total Expenditure (In Rupees)
	Relating to immovable property	Relating to movable property				
1	10	11	12	13	14	15
1951—1952 ...	60,797	2,953	63,850	536,857.67	1,032.84	300,299.94
1952—1953 ...	54,968	2,570	57,538	504,888.15	285.44	309,995.38
1953—1954 ...	53,982	2,060	56,042	485,183.59	677.25	315,947.58
1954—1955 ...	47,539	1,378	48,917	401,657.62	311.12	297,637.96
1955—1956 ...	55,322	2,130	57,452	478,495.65	268.65	300,189.08
1956—1957 ...	75,910	2,539	78,449	559,163.84	384.44	305,796.40
1957—1958 ...	67,335	2,385	69,720	632,287.79	428.50	355,123.66
1958—1959 ...	72,708	1,716	74,424	733,934.84	634.00	359,460.94
1959—1960 ...	14,622	1,150	127,184	840,697.29	397.75	388,466.99
1960—1961 ...	95,470	1,148	97,333	872,797.33	395.25	413,855.26

TABLE 58—NUMBER AND LOCATION OF BRANCH OFFICES OF SCHEDULED/NON-SCHEDULED BANKS INCORPORATED OUTSIDE MADRAS STATE (AS ON 31st DECEMBER, 1960)

Sl. No.	Name of the Bank	Headquarters and Date of Establishment	No. of Branch Offices		Number and location of branch offices in the District
			Total	In the State	
1	2	3	4(a)	4(b)	5
SCHEDULED BANKS:					
1	Central Bank of India Limited	Bombay, 21—12—1911	308	26	1 Karur 1 Tiruchirapalli
2	Punjab National Bank Limited	New Delhi, 19—5—1894	394	8	1 Tiruchirapalli
3	State Bank of India	Calcutta, 1—7—1955	901	76	1 Ariyalur 1 Karur 2 Tiruchirapalli 1 Kulittalai 1 Pudukkottai
4	State Bank of Travancore	Trivandrum, 12—4—1945	27	6	1 Tiruchirapalli
5	United Commercial Bank	Calcutta, 6—1—1943	130	8	1 Pudukottai 1 Tiruchirapalli
NON-SCHEDULED BANK:					
1	Catholic Syrian Bank Limited	Trichur, 20—11—1920	24	7	1 Karur

TABLE 59—NUMBER AND LOCATION OF BRANCH OFFICES OF BANKS INCORPORATED WITHIN THE DISTRICT

Sl. No.	Name of the Bank	Headqurters and Date of Establishment	No. of Branch Offices		Number and location of Branch Offices in the District	Other Districts served by the Bank and number of Branch Offices in each district
			Total	In the State		
1	2	3	4(a)	4(b)	5	6
SCHEDULED BANKS:						
1	Karur Vysya Bank Limited	Karur, 22—6—1916	25	25	3 Karur 1 Kulittalai 1 Tiruchirapalli	South Arcot (3) Salem (3) Coimbatore (8) Thanjavur (2) Madurai (2) North Arcot (2)
2	Lakshmi Vilas Bank Limited	Karur, 3—11—1926	27	27	1 Ariyalur 3 Karur 1 Lalgudi 1 Tiruchirapalli 1 Turaiyur	North Arcot (3) Madurai (3) Coimbatore (2) Thanjavur (2) South Arcot (7) Salem (2) Chingleput (1)
NON-SCHEDULED BANKS:						
1	Aranad Bank Limited	Tiruchirapalli, 23—12—1942	1	1	1 Tiruchirapalli	...
2	Bank of Alagapuri Limited	P. Alagapuri, 31—1—1935	2	2	1 P. Alagapuri 1 Kulittalai	...
3	Hindu Bank Limited	Karur, 11—2—1932	8	8	1 Karur 1 Tiruchirapalli	Ramanathapuram(1) Coimbatore(2) Madurai (2) North Arcot (1)
4	Karur Mercantile Bank Limited	Karur, 10—3—1930	1	1	1 Karur	...
5	Kattuputtur Bank Limited	Kattuputtur, 6—2—1935	1	1	1 Kattuputtur	...
6	Kulittalai Bank Limited	Tiruchirapalli 25—10—1933	7	7	1 Karur 1 Manaparai 1 Kulittalai 1 Musiri 1 Lalgudi 2 Tiruchirapalli	...

TABLE 59—NUMBER AND LOCATION OF BRANCH OFFICES OF BANKS INCORPORATED WITHIN THE DISTRICT—(concld.)

S. No.	Name of the Bank	Headquarters and Date of Establishment	No. of Branch Offices		Number and location of Branch offices in the District	Other Districts served
			Total	In the State		
1	2	3	4(a)	4(b)	5	6
7	Palakkarai Bank Limited ...	Tiruchirapalli, 22—9—1902 ...	1	1	1 Tiruchirapalli	...
8	South India Commercial Bank Limited ...	Karur, 20—5—1942 ...	5	5	1 Karur	Madurai (1) Coimbatore (3)
9	Srirangam Janopakara Bank Ltd. ...	Srirangam, 20—4—1892 ...	1	1	1 Srirangam	...
10	Tamil Nad Central Bank Limited ...	Tiruchirapalli, ...	4	4	1 Lalgudi 1 Manachanallur 1 Tiruchirapalli	Thanjavur (1)
11	Tenur Bank Limited ...	Tenur, 7—4—1886 ...	4	4	4 Tiruchirapalli	...
12	Tiruchi Varthaga Sangam Bank Limited ...	Tiruchirapalli, 23—4—1888 ...	2	2	2 Tiruchirapalli	...
13	Trichinopoly Vysya Bank Limited ...	Tiruchirapalli, 30—10—1931 ...	1	1	1 Tiruchirapalli	...
14	Tiruchi Anantha-puram Bank Limited ...	Tiruchirapalli, 24—11—1910 ...	3	3	1 Srirangam 2 Tiruchirapalli	...
15	Trinity Bank Limited ...	Tiruchirapalli, 22—8—1932 ...	1	1	1 Tiruchirapalli	...
16	Varaganeri Subramaniya Bank Limited ...	Tiruchirapalli, 17—4—1899 ...	3	3	3 Tiruchirapalli	...
17	Woriyur Commercial Bank Ltd. ...	Tiruchirapalli, 29—1—1894 ...	1	1	1 Tiruchirapalli	...

TABLE 60—PARTICULARS OF CERTAIN ASSETS AND LIABILITIES OF BANKS INCORPORATED INSIDE THE DISTRICT AS ON 31st DECEMBER, 1960

(Rupees in lakhs)

S. No.	Name of the Bank	Location of Principal Office	Total No. of Branches		Capital and Reserves			Deposits	Cash in hand, balances with Banks and money at call and short notices	Investments	Loans and Advances including Bills purchased and discounted
			Inside the State	Outside the State	Paid-up Capital	Reserves	Total				
1	2	3	4(a)	4(b)	5(a)	5(b)	5(c)	6	7	8	9
SCHEDULED BANKS:											
1	Karur Vysya Bank Limited ...	Karur ...	25	...	7·50	8·76	16·26	379·41	49·02	85·57	274·73
2	Lakshmi Vilas Bank Limited ...	Karur ...	27	...	5·00	5·75	10·75	247·29	64·10	44·07	155·16
NON-SCHEDULED BANKS:											
1	Aarnad Bank Limited ...	Tiruchirapalli ...	1	...	1·00	0·31	1·31	10·53	2·64	5·02	4.18
2	Bank of Alagapuri Limited ...	P. Alagapuri ...	2	...	1·00	0·42	1·42	11·65	0·55	4·53	9·33
3	Hindu Bank Limited ...	Karur ...	8	...	2·39	2·02	4·41	34·12	2·28	10·73	28·95
4	Karur Mercantile Bank Ltd. ...	Karur ...	1	...	0·56	0·37	0·93	2·93	0·47	0·62	2·88
5	Kattuputtur Bank Private Ltd. ...	Kattuputtur ...	1	...	0.50	0·32	0·82	3·68	0·83	1·10	2·56
6	Kulittalai Bank Limited ...	Tiruchirapalli ...	7	...	1·20	1·32	2.52	47·52	4·04	11·31	38·83

TABLE 60—PARTICULARS OF CERTAIN ASSETS AND LIABILITIES OF BANKS INCORPORATED INSIDE THE DISTRICT AS ON 31st DECEMBER, 1960—(concld.)

(Rupees in lakhs)

Sl. No.	Name of the Bank	Location of Principal Office	Total No. of Branches		Capital and Reserves			Deposits	Cash in hand, balances with Banks and money at call and short notices	Investments	Loans and Advances including Bills purchased and discounted
			Inside the State	Outside the State	Paid-up Capital	Reserves	Total				
1	2	3	4(a)	4(b)	5(a)	5(b)	5(c)	6	7	8	9
7	Palakarai Bank Limited ...	Tiruchirapalli ...	1	...	0·50	0·67	1·17	5·70	0·56	1·27	5·32
8	South India Commercial Bank Ltd. ...	Karur ...	5	...	2·50	0·61	3·11	18·84	1·40	4·24	15·89
9	Srirangam Janopakara Bank Ltd. ...	Srirangam ...	1	...	0·75	0·69	1·44	14·94	5·12	4·19	7·02
10	Tamil Nad Central Bank Limited ...	Tiruchirapalli ...	4	...	1·04	1·35	2·39	46·10	3·68	31·88	15·26
11	Tennur Bank Limited ...	Tiruchirapalli ...	4	...	1·00	1 09	2·09	28·90	1·72	9·98	19·59
12	Tiruchi Varthaga Bank Ltd. ...	do ...	2	...	1·00	1·06	2 06	14.26	1·12	7·00	8·98
13	Trichinopoly Vysya Bank Ltd. ...	do ...	1	...	1·00	0·62	1·62	7·84	4·12	1·50	4·47
14	Tiruchi Ananthapuram Bank Ltd. ...	do ...	3	...	0·93	0·61	1·54	8·11	1·12	2·93	5·75
15	Trinity Bank Ltd, ... (Working under a scheme of arrangement sanctioned by the Madras High Court on April 28, 1953)	do ...	1	...	7·55	0.01	7·56	0·63	0·32	0·84	3·99
16	Varaganeri Subramania Bank Ltd. ...	do ...	3	...	0·83	0·70	1·53	10·12	0·65	4·05	7·30
17	Woriyur Commercial Bank Ltd. ...	do ...	1	...	0·30	0·30	0·60	1·61	0·25	0·33	1.70

TABLE 61—DETAILS OF ENTERTAINMENT HALLS, SPECTATORS AND RECEIPTS UNDER ENTERTAINMENT TAX ACT

Year	Receipts under the Madras Entertainments Tax Act, 1939 (Rs. in thousands)	Number of Tickets issued during the year	Number of Spectators		Total number of Entertainment Halls
			Total for the year	Monthly Average	
1	2	3	4	5	6
1957—58 ...	1,078,130	13,896,570	13,896,570	1,158,048	101
1958—59 ...	1,374,458	17,468,019	17,468,019	1,455,668	99
1959—60 ...	1,511,086	21,373,877	21,373,877	1,781,156	110
1960—61 ...	1,567,601	19,699,598	19,699,598	1,641,633	114

TABLE 62—NUMBER OF CINEMA THEATRES, FILMS EXHIBITED, TICKETS ISSUED, SPECTATORS Etc., DURING THE DECADE

Year	Number of Cinema Theatres			Number of Films exhibited during the year					Total number of tickets issued	Number of spectators	
	Permanent	Temporary	Total	Tamil	Telugu	Hindi	English	Total including other languages		Total for the year	Monthly average
1	2(a)	2(b)	2(c)	3(a)	3(b)	3(c)	3(d)	3(e)	4	5(a)	5(b)
1950—51	14	15	29	409	...	5	40	454	1,557,707	1,557,707	129,809
1951—52	13	14	27	405	...	18	45	468	2,243,419	2,243,419	186,952
1952—53	13	50	63	313	1	10	48	372	6,794,531	6,794,531	566,211
1953—54	16	19	35	618	...	42	75	735	5,982,738	5,982,738	498,562
1954—55	14	21	35	905	2	37	64	1,008	3,046,268	3,046,268	253,856
1955—56	15	20	35	1,058	1	46	69	1,176	3,667,268	3,667,268	305,606
1956—57	16	27	43	1,257	...	47	87	391	6,014,977	6,014,977	501,248
1957—58	26	47	73	1,870	1	52	112	2,035	10,369,854	10,369,854	864,154
1958—59	34	63	97	2,402	1	189	283	2,826	14,049,206	14,049,206	1,170,767
1959—60	36	79	115	3,855	8	109	248	4,220	19,025,907	19,025,907	1,585,492
1960—61	39	89	128	4,169	12	83	327	4,592	21,465,340	21,465,340	1,788,778

TABLE 63—DETAILS OF ELECTRICITY CONSUMPTION—SUPPLIED BY KARUR MUNICIPALITY

	Particulars	1950—51	1951—52	1952—53	1953—54	1954—55	1955—56	1956—57	1957—58	1958—95	1959—60
	1	2	3	4	5	6	7	8	9	10	11
1	Number of domestic consumers	1,588	1,766	1,912	2,057	2,188	2,275	2,419	2,564	2,708	2,949
2	Number of industrial consumers	52	52	53	62	68	70	74	78	82	88
3	Energy consumed by domestic lights, fans, heat and small power	347,160	425,991	379,403	437,180	491,429	646,643	605,401	596,420	691,892	838,738
4	Energy consumed by commercial lights, fans, heat and small power	23,418	32,255	35,585	40,394	52,401	67,474	71,298	76,900	84,734	83,002
5	Energy consumed by industrial power at low and medium voltage	326,974	431,101	408,864	494,353	690,636	770,883	783,756	818,299	1,021,059	1,072,661
6	Energy consumed by industrial power at high voltage	78,678	94,108	93,368	94,280	120,953	125,293	122,825	133,954	141,368	166,425
7	Energy consumed in public lighting and water works	93,068	94,293	99,060	100,300	108,999	114,764	114,768	112,778	119,606	122,151

TABLE 63 (a)—DETAILS OF ELECTRICITY CONSUMPTION
(South Madras Electric Supply Corporation—Particulars of Tiruchirapalli, Srirangam Licence area)

	Particulars	1954—55	1955—56	1956—57	1957—58	1958—59	1959—60
	1	2	3	4	5	6	6
1	Number of domestic consumers*	21,490	22,892	23,954	24,998	26,619	27,795
2	Number of industrial consumers*	886	983	1,037	1,113	1,214	1,870
3	Energy consumed by domestic light, fans, heat and small power	6,254,982	7,522,602	7,542,704	8,482,665	8,705,581	11,949,765
4	Energy consumed by commercial lights, fans, heat and small power	2,675,541	2,989,590	2,848,684	3,226,880	3,634,829	3,765,789
5	Energy consumed by industrial power at low and medium voltage	7,999,511	9,475,999	8,297,344	8,608,512	9,110,470	9,367,149
6	Energy consumed by industrial power at high voltage	36,636,906	39,301,479	30,146,135	29,919,728	28,870,198	42,590,515
7	Energy consumed in public lighting, water works and sewage pumping	2,973,143	3,335,674	3,471,793	3,824,519	3,871,041	4,560,409
8	Energy supplied in bulk to distributing licensees	3,969,410	4,541,392	4,862,350	14,295,600	12,418,269	...
9	Energy used for auxiliaries in power station	...	...	...	...	...	...

* These figures denote the progressive total as at the end of each year and other figures denote those during the year.

TABLE 64—DETAILS OF FINANCIAL POSITION OF LICENSEES AND LOCAL AUTHORITIES IN THE DISTRICT

Name and address of the Licensee/ Distributory Agency	Year	Capital Expenditure (Net Rs.) *	Gross Revenue Rs.	Gross Expenditure Rs.	Gross Profit Rs.	Gross Loss Rs	Area served by the Agency	Remarks
1	2	3	4	5	6	7	8	9
South Madras Electric Supply Corporation Limited, Tiruchirapalli	1954—55	9,208,357	3,238,376	2,813,540	424,836	...	Musiri, Perambalur Udaiyarpalayam partly	Tiruchirapalli-Srirangam Electric Licence area
	1955—56	10,175,148	3,484,107	2,751,600	732,507	...		
	1956—57	11,192,667	3,899,705	3,232,362	657,345	...	...	...
	1957—58	12,504,250	4,781,395	3,987,165	794,230	...	Lalgudi, Kulittalai, Tiruchirapalli	A portion of Thanjavur Taluk also serves by this agency
	1958—59	13,339,715	4,942,271	4,243,711	698,560	...		
	1959—60	14,254,963	6,222,020	5,119,494	1,102,526	...	...	...

* These figures denote the progressive total as at the end of each year and other figures denote those during the year

Karur Municipal Electrical undertaking, M.C., Karur	1950—51	19,902	138,184	95,481	42,702	...		
	1951—52	12,806	155,286	90,484	64,752	...	Karur Municipal area only	
	1952—53	27,934	158,024	105,356	52,668	...		
	1953—54	19.153	163,161	102,777	60,384	...		
	1954—55	13,264	196,232	120,991	75,241	...		
	1955—56	34,847	227,483	132,755	94,727	...		
	1956—57	26,404	234,514	151,770	82,743	...		
	1957—58	25,605	252,004	172,284	79,719	...		
	1958—59	51,593	280,563	182,253	98,309	...		
	1959—60	39,813	314,894	224,912	89,982	...		

TABLE 65—THE NUMBER OF PRINTING PRESSES AT WORK IN THE DISTRICT DURING 1952—1960

Year	No. of Printing Presses		Year	No. of Printing Presses	
	In the District	In the State		In the District	In the State
1	2	3	1	2	3
1952 ...	41	410	1957 ...	36	415
1953 ...	36	415	1958 ...	34	424
1954 ...	38	398	1959 ...	53	631
1955 ...	22	301	1960 ...	53	635
1956 ...	37	411			

TABLE 66—DETAILS OF FOREST AREA IN THE DISTRICT

Sl. No.	Name of Taluk	Reserve Forest (Sq. miles)	Estate forests taken over (Sq. miles)	Estate forests not taken over (Sq. miles)	Private forests (Sq. miles)	Total (Sq. miles)
1	2	3	4	5	6	7
1	Kolathur, Alangudi, Thirumayam ...	69·5	36·5	...	...	100·00
2	Udaiyarpalayam ...	21·70	13·73	...	...	35·43
3	Perambalur ...	70·27	...	...	...	70·27
4	Musiri ...	87·72	0·79	...	...	88·51
5	Kulittalai ...	37·84	36·42	...	...	74·26
6	Karur ...	...	1·20	...	...	1·20
7	Tiruchirapalli ...	0·27	0·77	...	...	1·04
8	Lalgudi ...	11·20	0·40	...	...	11·60
						382·31

TABLE 67—STATISTICS RELATING TO COMMUNITY DEVELOPMENT PROGRAMME

Sl. No.	Particulars	1951-52	1952-53	1953-54	1954-55	1955-56	1956-57	1957-58	1958-59	1959-60	1960-61
1	2	3	4	5	6	7	8	9	10	11	12
1	Number of Community Development/National Extension Service Blocks	...	...	...	4	5	7	11	13	16	19
2	Distribution of seeds (Maunds)	...	...	...	1,995	1,092	1,646	28,572	31,401	23,685	18,900
3	Total area in acres under Japanese method of cultivation	...	...	...	...	...	...	...	43,034	68,382	77,675
4	Total green manure seed (Maunds)	...	...	...	...	...	...	...	9,508	1,866	1,667
5	Distribution of insecticides etc. and manures, organic and chemical (Maunds)	...	...	...	18,746	94,754	35,594	223,406	406,353	226,107	245,400
6	Total area in acres of cultivable waste land reclaimed for cultivation	...	...	...	220	250	554	...	1,497	2,044	7,021
7	Area brought under vegetables (Acres)	...	...	...	48	244	...	...	...	...	...
8	Total number of agricultural implements supplied under various categories	...	...	...	114	103	63	206	1,335	1,877	2,572
9	Total number of fruit trees planted	...	...	...	...	...	7,494	...	...	...	...
10	Distribution of bulls of pure breed (Nos)	...	...	...	25	41	144	135*	62	130	79

TABLE 67—STATISTICS RELATING TO COMMUNITY DEVELOPMENT PROGRAMME—(concld.)

Sl. No.	Particulars	1951-52	1952-53	1953-54	1954-55	1955-56	1956-57	1957-58	1958 59	1959-60	1960-61
1	2	3	4	5	6	7	8	9	10	11	12
11	Total number of animals vaccinated and inoculated	...	...	...	3,480	33,622	21,439	55,954	...	...	...
12	Total number of cattle artificially inseminated	...	...	...	...	...	...	...	...	6,990	5,768
13	Distribution of Poultry of pure breed (Nos)	...	...	...	248	1,051	387	1,331	2,337	3,164	4,539
14	Distribution of beehives (Nos)	...	...	...	...	...	...	...	96	579	684
15	Total number of irrigation wells sunk	...	...	...	...	...	...	...	2,529	...	...
16	Total number of engines and pump sets sold or given on loan and subsidy	...	...	...	...	...	...	...	765	56	263
17	Total number of drinking water wells sunk	...	...	...	38	135	114	188	449	274	280
18	Total number of hand pumps fitted	...	...	...	...	...	...	...	64	162	56
19	Total number of wells repaired	...	...	...	10	90	142	92	287	431	209
20	Total number of miles of pucca road constructed	...	...	...	...	46	34	...	...	...	...
21	Total number of yards of lanes paved	...	...	...	...	...	338	75	819	298	193,758
22	Total number of miles of katcha road constructed	...	...	...	81	102	45	24	68	144	158
23	Total number of miles of pucca road repaired	...	...	...	...	...	5	...	...	...	...
24	Total number of miles of katcha road repaired	...	...	...	...	...	38	32	54	130	47
25	Total number of culverts constructed	...	...	...	...	...	42	18	33	44	92
26	Total number of houses constructed	...	...	...	...	...	36,040	...	...	...	...
27	Total number of soakpits dug	...	...	...	3	32	421	555	1,842	1,283	857
28	Total yards of drains laid ...	...	...	...	7,891	5,575	2,221	2,419	965	16,287	11,576
29	Total number of rural latrines constructed	...	...	...	88	58	105	1,051	3,230	498	272
30	Total number of persons vaccinated	...	...	...	...	...	15,016	115,216	...	...	...
31	Total number of maternity centres opened	...	...	...	...	...	6	...	...	...	...
32	Total number of primary health centres opened	...	...	...	...	...	...	...	4	2	6
33	Total number of Schools opened	...	...	...	32	54	78	...	...	...	...
34	Total number of adults made literate	...	...	...	1,361	2,250	4,268	4,419	8,605	2,870	2,140
35	Total number of libraries/reading rooms opened	...	...	...	...	...	35	47	113	114	115
36	Total number of Youth Associations formed	...	...	...	...	9	38	55	143	70	179
37	Total number of Women Welfare Societies formed	...	...	...	...	8	27	16	38	83	143
38	Total number of members enlisted in Women Welfare Societies formed	...	...	...	...	...	...	1,850	930	1,905	1,495
39	Total number of Village leaders, camp held	...	...	...	...	...	...	13	91	140	264
40	Total number of Ambar Charkas distributed	...	...	...	...	...	...	...	130	1,461	429
41	Total number of Chekkus installed	...	...	...	...	...	...	...	17	...	32
42	Total number of Block Development meetings held	...	...	...	...	...	21	41	58	57	88
43	Total number of Panchayats	...	...	...	...	...	...	...	124	...	84

*includes rams and bucks

TABLE 68—STATISTICS RELATING TO THE CREDIT, NON-CREDIT CO-OPERATIVE SOCIETIES

(Amount in thousands of Rupees)

Item No.	Details		1950—51	1951—52	1952—53	1953—54	1954—55	1955—56	1956—57	1957—58	1958—59	1959—60
1			2	3	4	5	6	7	8	9	10	11
I	**Primary Agricultural Credit Societies—**											
i.	Number	...	808	827	835	840	843	856	758	776	796	829
ii.	Membership	...	75,040	78,001	81,702	84,044	84,889	92,763	91,641	131,420	145,639	172,032
iii.	Share Capital	...	1,406	1,592	1,592	1,657	1,669	1,728	2,072	2,777	3,092	3,241
iv.	Working Capital	...	9,464	9,789	10,150	10,410	10,495	10,588	11,565	18,801	20,908	25,728
v.	Loans issued	...	3,254	2,941	3,406	3,262	4,911	6,125	9,540	10,542	13,708	19,784
II	**Primary Non-Agricultural Credit Societies—**											
i.	Number	...	50	53	53	57	59	61	62	61	62	63
ii.	Membership	...	60,719	65,038	68,372	71,392	75,488	80,745	86,376	92,689	91,808	96,705
iii.	Share Capital	...	1,988	2,188	2,277	2,801	2,886	3,251	3,628	4,001	4,168	4,490
iv.	Working Capital	...	3,056	14,904	15,814	17,073	20,758	24,935	25,532	31,183	29,885	31,822
III	**Primary Non-Credit Societies—**											
i.	Number	...	105	108	111	109	110	104	240	263	279	329
ii.	Membership	...	19,149	19,570	20,215	20,925	21,894	22,273	57,422	54,142	58,667	67,552
iii.	Share Capital	...	363	379	424	466	489	481	2,548	2,682	3,438	4,231
iv.	Working Capital	...	1,184	1,283	1,271	1,303	1,294	1,572	9,626	12,448	11,816	15,457
IV	**Primary Land Mortgage Banks—**											
i.	Number	...	5	5	5	5	5	5	5	5	7	7
ii.	Membership	...	2,746	3,200	3,676	4,422	4,879	5,388	5,925	6,549	7,344	8,577
iii.	Share Capital	...	98	117	137	157	171	194	221	257	301	349
iv.	Working Capital	...	1,262	1,521	1,715	1,935	2,104	2,265	3,072	2,307	3,994	4,564
v.	Loans issued	...	324	409	394	328	311	415	522	621	784	878
V	**Central Banks—**											
i.	Number	...	2	2	2	2	2	2	2	2	2	2
ii.	Share Capital	...	374	560	616	677	714	777	945	1,397	1,833	2,542
iii.	Working Capital	...	11,162	11,844	12,138	11,849	12,158	14,984	9,088	20,829	29,891	31,999
iv	Loans issued	...	18,094	19,606	15,094	9,982	11,551	11,769	10,573	12,411	30,651	33,801

TABLE 69—PLACES OF WORSHIP/ANCIENT (UNPROTECTED) MONUMENTS Etc.

Sl. No. and Taluk		Name of Monument/ Temple or place of worship	Importance		Distance from		Whether connected by road
			Historic	Religious	Headquarters	Railway Station	
1		2	3	4	5	6	7
Alangudi	...	1 Porpanaiyan Kothakorai, Veppangudi village ...	Ruined walls. Said to have been built during the Chola reign	...	9 Miles	7 Miles	Yes
do	...	2 Sri Sundareswarar Kalasakkudi Sivankoil, Tirukattalai village ...	...	Religious (Stupas and seven small temples, burial urns)	10 Miles	3½ Miles	Yes
Karur	...	3 An old Cemetry ...	9 Europeans and 30 Sepoys killed at Karur Fort on 2nd April, 1788 are buried here	...	1 Mile	2 Miles	Yes
do	...	4 Balasubramaniaswami, Vennaimalai ...	...	Religious	3 Miles	3 Miles	Yes
do	...	5 Maragadeeswarar, Munnur	...	do	14 Miles	5 Miles	Yes
do	...	6 Sri Abayapradana Venkatramaswami Temple, Tandoni	Historic	do	2 Miles	2 Miles	Yes
do	...	7 Sri Narasingaperumal Koil, Tandoni	...	do	2 Miles	2 Miles	Yes
do	...	8 Sadasiva Brahmendrasivan	...	do	6 Miles	6 Miles	Yes
do	...	9 Subramaniaswami, Velayudampalayam	...	do	12 Miles	3 Miles	Yes
do	...	10 Subramaniswami Temple, Gudalur West	...	do	12 Miles	3 Miles	Yes
Tirumayam	...	11 Arasamalai Poovalakudi Pushpavaneswarar Temple	...	do	27 Miles	20 Miles	Yes
do	...	12 Ganesa Ayenar Temple, Irumbanadu	...	do	24½ Miles	23½ Miles	Yes
do	...	13 Images of Sri Devi and Vishnu, Arimalam	...	do	12½ Miles	9 Miles	Yes
do	...	14 Kalapa Mudayar Temple, Irumbanadu	...	do	24½ Miles	23½ Miles	Yes
do	...	15 Keelathaniam Siva Temple	...	do	27 Miles	18 Miles	Yes
do	...	16 Kulamangalam Thiruvalar Kaleswarar Temple	...	do	9 Miles	4½ Miles	Yes
do	...	17 Kannanore Balasubramania Temple	...	do	13 Miles	9 Miles	Yes
do	...	18 Mallangudi Thevarmalai ...	...	do	9½ Miles	5 Miles	Yes
do	...	19 Melappanaiyur Sivan Koil	...	do	8 Miles	4 Miles	Yes
do	...	20 Melappanaiyur Tirukudeswarar Temple	...	do	8 Miles	4 Miles	Yes
do	...	21 Melanilaivayal Maniyandai, Pillaiyar Koil	...	do	21½ Miles	20½ Miles	Yes

TABLE 69—PLACES OF WORSHIP/ANCIENT (UNPROTECTED) MONUMENTS ETC.—(contd.)

Sl. No. and Taluk		Name of Monument/Temple or place of worship	Importance		Distance from		Whether connected by road
			Historic	Religious	Headquarters	Railway Station	
1		2	3	4	5	6	7
Tirumayam (*concld.*)	22	Perumal Koil Pushkarani, Tirumayam	...	do	3½ Furlongs	½ Mile	Yes
do ...	23	Ponnamaravathi West Sivan Koil ...	...	do	18 Miles	24 Miles	Yes
do ...	24	Peraiyur Naganathasami	...	do	9 Miles	4½ Miles	Yes
do ...	25	Pudunilai Fort ...	Ruins of Fort, Kilanilaikottai	...	21 Miles	20 Miles	Yes
do ...	26	Para Fort in Sengirai forest, Kottaikarai	...	Religious	10 Miles	9 Miles	Yes
		Pre-Historic Burials	Historic	do	10 Miles	9 Miles	Yes
do ...	27	Sivan Koil (Pushkarani), Tirumayam	...	do	3 Furlongs	4½ Furlongs	Yes
do ...	28	Sithur Siva Temple ...	...	do	27 Miles	14 Miles	Yes
do ...	29	Sevalur Siva Temple ...	...	do	18 Miles	9 Miles	Yes
do ...	30	Somasundararaja Perumal Koil, Irumbanadu	...	do	24½ Miles	23½ Miles	Yes
do ...	31	Sivan Koil and Perumal Koil, Irumbanadu ...	...	do	24½ Miles	23½ Miles	Yes
do ...	32	Sami Tiruthangar Image Tekkattur	...	do	7 Miles	2 Miles	Yes
do ...	33	Tirumayam Fort ...	Historic	...	¼ Miles	1 Miles	Yes
do ...	34	Varpet Mariamman Koil ...	...	Religious	19 Miles	25½ Miles	Yes
do ...	35	Fort Walls, Tirumayam ...	...	...	3 Furlongs	6 Furlongs	Yes
do ...	36	Tirukalambur Siva Temple	...	Religious	22 Miles	27 Miles	Yes
do ...	37	Semboodi Andalmadam ...	...	do	18 Miles	12 Miles	Yes
Musiri ...	38	Kurengunathar Temple ...	Historic	...	5 Miles	2 Miles	Yes
do ...	39	Mangammal Culvert, Near Cauvery	do	...	½ Mile	2 Miles	Yes
do ...	40	Sri Maragathalingeswarar Temple, Thiruvengimalai	...	do	3 Miles	4 Miles	Yes
do ...	41	Sri Venkatachalapathy Temple, Gunaseelam	...	do	8 Miles	2 Miles	Yes
do ...	42	Vedanarayanaperumal Temple, Thirunarayanapuram	...	do	11 Miles	2 Miles	Yes
Kulittalai ...	43	Kadambavareswarar Temple Kulitalai	...	do	1 Furlong	1 Mile	Yes
do ...	44	Mukkteswara Temple, Purathukoil	Historic	...	34 Miles	22 Miles	Yes
do ...	45	Nagendra on a rock ...	do	...	1 Mile	2 Miles	Yes
do ...	46	Rutneswara Temple on a sculptured rock	...	Religious	5 Miles	6 Miles	Yes
do ...	47	Sivapurisvara Temple, Sivayam	Historic	...	5 Miles	6 Miles	Yes

TABLE 69—PLACES OF WORSHIP/ANCIENT (UNPROTECTED) MONUMENTS ETC.—(contd.)

Sl. No. and Taluk		Name of Monument/Temple or place of worship	Importance		Distance from		Whether connected by road
			Historic	Religious	Headquarters	Railway Station	
1		2	3	4	5	6	7
Udaiyarpalayam ...	48	Alanthuraiyur Temple, Keelapalur	...	Religious	31 Miles	7 Miles	Yes
do ...	49	Buddha Statue, Zamin Suthamalli	Historic	...	17 Miles	40 Miles	Yes
do ...	50	Buddha Statue at South Jayankondam	do	...	At Headquartes	24 Miles	Yes
do ...	51	Bragatheswarar Temple, Gangaikondacholapuram	do	...	5½ Miles	23 Miles	Yes
do ...	52	Kailasanathaswami Temple, Tirumanur	...	Religious	41 Miles	16 Miles	Yes
do ...	53	Kaliyuga Varadaraja Perumal Temple	...	Religious	23 Miles	3 Miles	Yes
do ...	54	Varadarjaperumal Statue, Tirumanur	Historic	...	41 Miles	16 Miles	Yes
do ...	55	Vaithianathaswami Temple, Tirumalavadi	...	Religious	44 Miles	12 Miles	Yes
do ...	56	Veeramamunivar, Elakurichi	...	do	25 Miles	25 Miles	Yes
Tiruchirapalli ...	57	Jambukeswaraswami Temple, Tiruvanaikoil	...	do	2 Miles	1 Mile	Yes
do ...	58	Murugpiran Temple, Kumaravayalur	...	do	6 Miles	7 Miles	Yes
do ...	59	Natharsha Pallivasal, Tiruchirapalli	...	do	1 Furlong	2 Furlongs	Yes
do ...	60	Ranganathaswami Temple, Srirangam	...	do	3 Miles	1 Furlong	Yes
do ...	61	St. Joseph's College Church, Tiruchi	...	Religious	1 Furlong	2 Furlongs	Yes
do ...	62	Thayumanaswami Temple, Rock Fort, Tiruchirapalli	...	do	2 Furlongs	1 Furlong	Yes
Perambalur ...	63	Brahmapureswarar Temple	...	do	Headquarters	19 Miles	Yes
do ...	64	Ekambareswarar Temple, and Mandapam, Chettikulam	Historic	do	13 Miles	25 Miles	Yes
do ...	65	Jotheswarar Temple, Thirumanthurai	...	do	17 Miles	16 Miles	Yes
do ...	66	Kutramporuthar Temple, Aduthurai	Historic	do	20 Miles	25 Miles	Yes
do ...	67	Madanagopalswami Koil, Perambalur ...	do	do	Headquarters	19 Miles	Yes
do ...	68	Ranjankudi Fort, Ranjankudi	do	...	11 Miles	27 Miles	Yes
do ...	69	Samaskan Mosque ...	...	Religious	8 Miles	24 Miles	Yes
do ...	70	Siva Temple, Venganur ...	Historic	do	13 Miles	32 Miles	Yes
do ...	71	Voleswarar Temple, Moolasthanam	do	do	8 Miles	24 Miles	Yes

TABLE 69—PLACES OF WORSHIP/ANCIENT (UNPROTECTED) MONUMENTS ETC.—(contd.)

Sl. No. and Taluk		Name of Monument/Temple or place of worship	Importance		Distance from		Whether connected by road
			Historic	Religious	Headquarters	Railway Station	
1		2	3	4	5	6	7
Kulathur	... 72	Amman Shrine, 14th Century A.D.	Historic	Religious	15 Miles	12 Miles	Yes
do	... 73	Amman Shrine, 13th Century A.D,	do	do	15 Miles	12 Miles	Yes
do	... 74	Ayvar Koil, Kodumbalur ...	...	do	25 Miles	8½ Miles	Yes
do	... 75	Boomiswarar Koil, Viralur	...	do	22 Miles	10 Miles	Yes
do	... 76	Conserved Monuments ...	...	do	3 Miles	3½ Miles	No
do	... 77	Devi Image Sivan Koil, Mathur	Historic	...	12 Miles	1 Miles	Yes
do	... 78	Eladi Pattam, Annavasal	do	...	12 Miles	11 Miles	Yes
do	... 79	Jainar Thirutham ...	...	Religious	6 Miles	6 Miles	Yes
do	... 80	Jainar Thiruthangam ...	...	do	6 Miles	6 Miles	Yes
do	... 81	Jain Image, Tirthanagarar, Kadavampatti	...	do	23½ Miles	18½ Miles	Yes
do	... 82	Jain Image, Thennathirayanpatti	Historic	...	5½ Miles	5½ Miles	No
do	... 83	Jain Image Lakkanapatti	do	...	5 Miles	1 Mile	Yes
do	... 84	Jain Temple, Annavasal ...	do	...	12 Miles	11 Miles	Yes
do	... 85	Jain statue ...	...	Religious	9 Miles	1½ Miles	No
do	... 86	Jaina statues (2) Theravur	...	do	25 Miles	10½ Miles	Yes
do	... 87	Kudagumalai ...	...	do	8 Miles	3½ Miles	Yes
do	... 88	Kurangupattarai ...	...	do	11 Miles	5 Miles	Yes
do	... 89	Kurangupattarai ...	...	do	6 Miles	6 Miles	Yes
do	... 90	Kurangupattarai, Moottampatti	...	do	15 Miles	8 Miles	No
do	... 91	Kurangupattarai, Naringiapatti	...	Religious	9 Miles	9 Miles	Yes
do	... 92	Kurangupattarai, Sengallur	...	do	12 Miles	12 Miles	Yes
do	... 93	Kandaswamy Temple, 15th Century A.D. Musical Inscriptions (7th Century A.D.	...	do	15 Miles	12 Miles	Yes
do	... 94	Kurangupattarai, Amburpatti	...	do	11 Miles	8 Miles	Yes
do	... 95	Kurangupattarai, Odukkur	...	do	5 Miles	5 Miles	No
do	... 96	Kurangupattarai, Annachatram	...	do	5 Miles	½ Mile	Yes
do	... 97	Kurangupattarai, Thayinipatti	...	do	5 Miles	5 Miles	Yes
do	... 98	Kurangupattarai, Sathiamangalam	...	do	7 Miles	1½ Miles	No
do	... 99	Kurangupattarai, Melur ...	...	do	9 Miles	1½ Miles	No

TABLE 69—PLACES OF WORSHIP/ANCIENT (UNPROTECTED) MONUMENTS ETC.—(contd.)

Sl. No. and Taluk			Name of Monument/Temple or place of worship	Importance		Distance from		Whether connected by road
				Historic	Religious	Headquarters	Railway Station	
1			2	3	4	5	6	7
Kolathur	...	100	Kurangupattarai, Poyyamani	Historic	...	25 Miles	5 Miles	Yes
do	...	101	Kurangupattarai, Virudhapatti	...	Religious	25 Miles	5 Miles	Yes
do	...	102	Kurangupattarai, Rasalipatti	...	do	25 Miles	4 Miles	Yes
do	...	103	Kurangupattarai, Boodagudi	...	do	23 Miles	4 Miles	No
do	...	104	Lord Ayyanar with Ubaya Nachiyar, Marudur	...	do	3 Miles	3½ Miles	No
do	...	105	Muthumariamman Koil, Themmayur	...	do	10 Miles	10 Miles	Yes
do	...	106	Mandapam with 100 Piliars, Kunnandar Koil	...	do	8 Miles	8 Miles	Yes
do	...	107	Musukundeswarar Sivan Koil, Kodumbalur	Historic	...	25 Miles	8½ Miles	Yes
do	...	108	Moovar Koil, Kodambalur	do	...	25 Miles	8½ Miles	Yes
do	...	109	Nandi Pothaiyar Vigraham, Nammanpatti	...	Religious	25 Miles	4 Miles	Yes
Kolathur	...	110	Natural Caves ...	Historic	do	15 Miles	12 Miles	Yes
do	...	111	Old Jainar Koil, Mangathevanpatti	...	do	3½ Miles	3¾ Miles	Yes
do	...	112	Perumal Koil, Taluk Keelaiyur ...	Historic	...	11 Miles	11 Miles	Yes
do	...	113	Peria Andavar Koil, Mannathur ...	...	Religious	13 Miles	13 Miles	No
do	...	114	Perumal Koil, Pannangudi	...	do	15 Miles	9 Miles	Yes
do	...	115	Sivan Koil ...	...	do	1 Mile	1 Miles	Yes
do	...	116	Sivan Koil ...	...	do	6 Miles	6 Miles	Yes
do	...	117	Soleswara Udayar ...	...	do	6 Miles	6 Miles	Yes
do	...	118	Samanar Koil, Chettiapatti	...	do	9 Miles	9 Miles	Yes
do	...	119	Sivan Koil, Malayadipatti...	Historic	...	11 Miles	11 Miles	Yes
do	...	120	Sannasi Koil, Udayalipatti	...	Religious	12 Miles	12 Miles	Yes
do	...	121	Sannasi Koil, Minnathur	...	do	13 Miles	13 Miles	No
do	...	122	SaravanarKoil, Kannangudi	...	do	9 Miles	9 Miles	Yes
do	...	123	Semmanaiyan Koil. Puliyur	...	do	8 Miles	8 Miles	Yes
do	...	124	Sivan Koil, Pannangudi ...	Historic	...	15 Miles	9 Miles	Yes
do	...	125	Sivan Koil, Mangudi ...	...	Religious	16 Miles	10 Miles	Yes
do	...	126	Sipagireswarar Temple, Mela Kovil, Kudumiamalai	Historic	do	15 Miles	12 Miles	Yes
do	...	127	Sivan Koil, Nirapalani ...	...	do	7 Miles	3 Miles	Yes
do	...	128	Sivan Koil, Marudampatti...	Historic	...	9 Miles	8 Miles	Yes
do	...	129	Sivan Koil, Ariyur ...	...	Religious	14 Miles	7 Miles	Yes

TABLE 69—PLACES OF WORSHIP/ANCIENT (UNPROTECTED) MONUMENTS ETC.—(contd.)

Sl. No. and Taluk			Name of Monument/Temple or place of worship	Importance		Distance from		Whether connected by road
				Historic	Religious	Headquarters	Railway Station	
1			2	3	4	5	6	7
Kolathur	...	130	Sivan Koil, Thudaiyur ...	...	do	6 Miles	2 Miles	Yes
do	...	131	Solar Koil ...	Historic	...	6 Miles	2 Miles	Yes
do	...	132	Sokkar Koil, Narthamalai	do	...	6 Miles	2 Miles	Yes
do	...	133	Seshta Devi, Mullaiyur ...	...	Religious	15 Miles	11 Miles	Yes
do	...	134	Tiruvilangudi Sivan Koil, Sooriyur	Historic	...	12 Miles	9 Miles	Yes
do	...	135	Tirupurantangar Platform, Kodumbalur	do	...	25 Miles	8½ Miles	Yes
do	...	136	Visali Koil, Visalur ...	do	...	8 Miles	8 Miles	No
do	...	137	Vinaitheerthapillayar Koil, Mangudi	...	Religious	16 Miles	10 Miles	Yes
Kolathur	...	138	Vishnu Koil, Mathur ...	Historic	...	12 Miles	1 Mile	Yes
do	...	139	Vishnu Statue ...	...	Religious	9 Miles	1½ Miles	No
do	...	140	Vedan Devadai, Mullaiyur	...	do	16 Miles	11 Miles	Yes

TABLE 70—PARTICULARS OF PROTECTED MONUMENTS IN THE DISTRICT OF TIRUCHIRAPALLI

S. No.	Name of monument	In which it is situated			Nearest Railway Station	Distance from the nearest R. S. (miles)	Whether connected by road	Nature of conveyance available	Nature of accommodation available	Historical/Religious significance
		Village	Taluk	Revenue Division						
	1	2 (a)	2 (b)	3	4	5	6	7	8	9
1	Rock carvings representing Sri Ranganathaswami, Narayanaswami & inscriptions ...	Tandoni	Karur	Karur	Karur	5	Road	Bus	P.W.D. T.B. at Karur	Group of sculptures and inscriptions on the flat surface of a rock almost at ground level. One sculpture represents Pasupatisvara and another is a Lingam bathed by the milk oozing from the udder of a cow. The third is that of Ranganatha.
2	Nagendra Rock ...	Vaiganallur	Kulitalai	do	Kulitalai	5	do	do	T.B. at Kulitalai	On the floor of the rock-shelter are 5 polished beds and three archaic tamil inscriptions. On the north-east of the boulder is carved a Jain thirthankara and below it is a Naga with hood spread (7th—9th century A.D.).
3	Head sluice Periavoikal *alias* Nattuvoikal ...	Musiri	Musiri	Musiri	Tiruchirapalli Fort	40	do	do	T.B. at Musiri	This is an example of a remnant of the ancient irrigation works of the Chola period. This is the head sluice of periavoikal attributed to Karikala Chola. It contains a late Chola inscription of Raja Raja III (1219 A.D.).
4	Koranganatha temple ...	Srinivasanallur	do	do	do	47	do	do	do	A fine early Chola temple of the time of Parantaka I (early 9th century A.D.). Built of stone containing a number of early Chola sculptures. The God is called in its inscription—Tirukkurakkuthurai Mahadeva which has been translated and corrupted into Koranganatha.
5	Ranjangudy Fort ...	Ranjangudy attached to Tevaiyur Village	Perambalur	Ariyalur	Tiruchirapalli	52	do	do	Perambalur	This is a stray fortress situated 11 miles north-east of Perambalur. It is said to have been built on a Siva and Hanuman temple and a Lingam and a figure of Hanuman are pointed out in confirmation of the tale. It was built by the Jagirdars, holding under the Nawabs of Carnatic and local tradition is that it was given to Md. Hassan Shah, a son-in-law of the Padshah of Delhi. The fort was the scene of the battle of "Valcondah", between the English and Md. Ali on one side and Chanda Saheb and the French on the other in 1751, called after the larger village Valikandapuram in the neighbourhood.
6	Siva temple ...	Valikandapuram	do	do	do	42	do	do	do	The main vimana of the sanctum sanctorum is an all-stone early Chola shrine containing inscriptions (9th—10th century A.D.). The original stone superstructure was replaced by brick. The Maha-

TABLE 70—PARTICULARS OF PROTECTED MONUMENTS IN THE DISTRICT OF TIRUCHIRAPALLI—(contd.)

S. No.	Name of monument	In which it is situated			Nearest Railway Station	Distance from the nearest R. S. (miles)	Whether connected by road	Nature of conveyance available	Nature of accommodation availvble	Historical/Religious significance
		Village	Taluk	Revenue Division						
	1	2 (a)	2 (b)	3	4	5	5	7	8	9
6	Siva Temple ...	Valikandapuram	Perambalur	Ariyalur	Tiruchirapalli	42	Road	Bus	Perambalur	mandapam and Agramandapam of the Devi shrine are late Chola structures with inscriptions of Kulottunga and Raja Raja III. The surrounding cloister and compound wall are of the Pandya and Vijayanagar times. The gopuram is a magnificent Vijayanagar structure. The Sabhamandapa of the Nayak times is situated outside the gopuram.
7	Shamaskhan Mosque ...	Vallapuram hamlet	do	do	do	42	do	do	do	...
8	Cholamparai rock with inscription ...	Puthur	Tiruchirapalli	Tiruchirapalli	do	5	do	do	T.B. Circuit House Tiruchirapalli	The inscription is dated (1209 A.D.) the 31st year of Kulottunga III.
9	Fort Gateway ...	Tiruchirapalli Town	do	do	Tiruchirapalli Fort	1½	do	do	do	This is one of the few surviving remains of the old Fort. It is a narrow arched gateway massively constructed with bastion and cells on either side. This is associated with the Carnatic wars in the siege of Tiruchirapalli and this Fort and the gate are called the key of the Carnatic. The extant works are of 19th century defences.
10	(Rock Fort) Path leading to lower Cave site in front of the Lower Cave and path leading to the Upper Cave ...	Rock Fort	do	do	Tirvchirapalli Fort R.S.	1	do	do	do	The Upper rock cut cave temple is earlier of the two and is called in its inscription 'Lalitankara Pallavesvaragriham' and 'besides' contains other birudas of Mahendravarma I Pallava (600–630 A.D). The other cave at the foot of the hill is slightly later and larger, and is attributed to the time of Mamalla (about 674 A.D.). There is a beautiful panel of Gangadhara in the Upper rock-cut cave.
11	Siva temple ...	Tiruvarambur	do	do	Tiruvarumbur	3	do	do	do	A Chola temple dedicated to Erumbesvara and constructed in the 7th year of Aditya I Chola about 878 A.D. and was subsequently added to contain numerous early Chola inscriptions. Interesting from epigraphical and architectural points of view.
12	Jain statue called Paluppar and Jain statue built of granite ...	Jayankondacholapuram	Udaiyarpalayam	Ariyalur	Ariyalur	20	do	do	T.B. at Jayankondacholapuram	Paluppar is mounted on a laterite cut-stone pedestal on the bund of a tank called Paluppurani. It is an image of Buddha. The other image which is at the junction of the two streets, one of them called Vellala Street or Jain St., is a Jain Tirthankara mounted on a masonry plinth.

TABLE 70—PARTICULARS OF PROTECTED MONUMENTS IN THE DISTRICT OF TIRUCHIRAPALLI—(contd.)

S. No.	Name of monument	In which it is situated			Nearest Railway Station	Distance from the nearest R.S. (miles)	Whether connected by road	Nature of conveyance available	Nature of accommodation available	Historical/Religious significance
		Village	Taluk	Revenue Division						
	1	2 (a)	2 (b)	3	4	5	6	7	8	9
13	Brihadisvara temple at Gangaikondacholapuram	Karuvalapar kovil	Udayarpalayam	Ariyalur	Kumbakonam	18	Road	Bus	T.B. at Jayankondacholapuram	One of the two largest Chola temples in the Tamil country. Constructed of stone by Rajendra Chola I (1011—1044 A.D.), the temple is known as Gangaikondacholisvaram or Brihadisvara built in the Capital Gangaikondacholapuram. Contains many Chola and Pandya and Vijayanagar inscriptions. The temple marks the last phase of the early Chola architecture and the zenith of Chola architecture in general. It contains five sculptures also. It was subjected to vandalism when many parts of the temple were blown up for the sake of stones for constructing the Lower Anicut across the Coleroon River.
14	Rock-cut Siva Cave temple called Paliyilisvaram ...	Narttamalai	Kiranur	Pudukkottai	Pudukkottai	12	do	do	T.B. at Narttamalai	There is a rock-cut cubical cell with a structural mandapam excavated during the 7th year of Nripatunga Varman and the construction of the Mukhamandapa by a chief of Sattan Paliyilli. The temple is therefore called Paliyilisvaram. 1st half of the 9th century A.D.
15	Rock-cut Vishnu shrine called Samanar Kudagu	do	do	do	do	12	do	do	Narttamalai	A rock-cut cave temple of the early Pallava period (7th century AD). Originally a Jain temple: was converted into Vishnu temple called "Padinenbhumi Vinnagaram". The ornately moulded stone basement of a front mandapa contains the inscription of 45th year of Kulottunga I (1115 A.D.). The ardhamandapam contains a series of 12 Vishnu sculptures.
16	The Vijayalayacolisvaram and the group of subshrines around it ...	do	do	do	do	12	do	do	do	The temple is attributed to Vijayalaya the founder of the line of the Imperial Cholas of Thanjavur. The name of the temple is referred to in a Pandya inscription at the adjoining rock. Another inscription refers to the renovation of the temple after it was struck by lightning. Fragments of later painting are seen on the wall of the closed Ardha mandapam. The temple shows transition features from Pallava to Chola period (9th century A.D.).

TABLE 70—PARTICULARS OF PROTECTED MONUMENTS IN THE DISTRICT OF TIRUCHIRAPALLI—(contd.)

S. No.	Name of monument	In which it is situated			Nearest Railway Station	Distance from the nearest R. S. (miles)	Whether connected by road	Nature of conveyance available	Nature of accommodation available	Historical/Religious significance
		Village	Taluk	Revenue Division						
	1	2 (a)	2 (b)	3	4	5	6	7	8	9
17	Kadambar temple ...	Narttamalai	Kiranur	Pudukkottai	Pudukkottai	12	Road	Bus	T.B. at Narttamalai	All-stone Chola temple dedicated to Siva called in its inscriptions "Tirukadambur Udayanayanar". The original temple dates from Raja Raja I (22nd year 1007 A.D.) and the main shrine was repaired during the reign of Rajendra III (1223 A.D.). Though the shrine is square in plan, the super structure is circular. This type is of the late Chola or Pandya period. The temple stands on a rock surface nestling close to Kadambai hill. On the south side of the prakara is the temple of Mangalambika of about the 13th century A.D.
18	The Siva temple near it ...	do	do	do	do	12	do	do	do	This stone temple is to the east of Kadambar temple and is referred in its inscriptions as Nagarisvaram. Constructed in the 12th year of Maravarman Sundara Pandya (1228 A.D.). This temple and the Kadambar temple are all enclosed by the ruins of a fort wall with a bastion perhaps of the 16th-17th century A.D.
19	Muvarkovil with surrounding sub-shrines	Kodumbalur	do	do	do	30	do	do	At Pudukkottai	This is so called because of three main shrines standing amidst the excavated remains of the compound. They all reveal the plan of an early Chola temple unit with three principal divisions and their ardhamandapa. There are 16 parivara shrines attached to the enclosure wall of the temple. There is a stepped stone well leading from the eastern prakara wall. The temple was constructed by Bhuti Vikramakesari, ruler of Kodumbalur. Architecturally belongs to late 9th or early 10th century (Pallava-Chola transition period). It has remarkable early Chola sculptures.
20	Muchukundesvara temple and the tank in front ...	do	do	do	do	30	do	do	do	This is an all-stone early Chola temple built by Mahimalaya Irukkuvel about the 14th year of Chola Paranthaka I (921 A.D.). Though mostly Chola in character, was renovated in the 13th century about which time the Devi shrine was added. The present mahamandapam is a modern construction from out

TABLE 70—PARTICULARS OF PROTECTED MONUMENTS IN THE DISTRICT OF TIRUCHIRAPALLI—(contd.)

S. No.	Name of monument	In which it is situated			Nearest Railway Station	Distance from the nearest R. S. (miles)	Whether connected by road	Nature of conveyance available	Nature of accommodation available	Historical/Religious significance
		Village	Taluk	Revenue Division						
	1	2 (a)	2 (b)	3	4	5	6	7	8	9
20	Muchukundesvara temple and the tank in front ...	Kodumbalur	Kiranur	Pudukkottai	Pudukkottai	30	Road	Bus	At Pudukkottai	of the old unrelated parts. The inscriptions in the temple relate to Cholas, Irukkuvel, Pandyas and the Vijayanagar kings.
21	The Rock-cut Siva Cave Temple ...	Kunnandar	Kiranur	do	do	18	do	do	do	Main shrine in this temple complex is a rock-cut cave excavated on the east side of the rock, consisting of a rectangular verandah with a square shrine at its back enshrining a Linga. The closed stone mandapam is of the Chola period. On the south and north of the main rock cut shrine are two unfinished cave cells of which the north one is now housing Subramanya. The temple is referred to in inscriptions as Tirukunrakkudi Mahadevar. The earliest inscriptions are of the Pallava Kings Nandivarman and Dhantivarman. Therefore the date of the temple will be 8th-9th century A.D.
22	The Hall of 100 pillars or Car mandapam with sheels in the front part of the plinth ...	do	do	do	do	18	do	do	do	This is an example of the Vijayanagar period, on the south side of the outer prakara of the Kunnandarkoil temple. The forepart represents a chariot on four wheels drawn by a pair of horses. The hind part has a raised plinth for the Kalyanautsvar. The pillars inside are sculptured.
23	The Tirupperumanandar Temple called Madattukkovil ...	Nangupatti	do	do	do	26	do	do	do	This is a deserted Siva temple. The central shrine and ardhamandapa are of very exquisite workmanship—late Pandya and early Vijayanagar features. The surrounding cloister and other remnants are of early Chola period. The original shrine must have been constructed in the 9th century A.D. and the present one is of 15th century A.D. The inscriptions relate to Chola, Pandya and Vijayanagar dynasties.
24	The rock-cut Jain Cave Temple (Arivarkovil) ...	Sittannavasal	do	do	do	7	do	do	do	Pallava type rock-cut cave temple with square cell and ardhamandapa in front. In the inscriptions the temple is referred to as 'Arivar Kovil' or the temple of Arhat. From the inscriptions it is seen that the front mandapa was renovated and mukhamandapam

TABLE 70—PARTICULARS OF PROTECTED MONUMENTS IN THE DISTRICT OF TIRUCHIRAPALLI—(contd.)

S. No.	Name of monument	In which it is situated			Nearest Railway Station	Distance from the nearest R. S. (miles)	Whether connected by road	Nature of conveyance available	Nature of accommodation available	Historical/Religious significance
		Village	Taluk	Revenue Division						
	1	2 (a)	2 (b)	3	4	5	6	7	8	9
24	The rock-cut Jain Cave Temple (Arivarkovil) ...	Sittannavasal	Kiranur	Pudukkottai	Pudukkottai	7	Road	Bus	Narttamalai	added in the time of Avanipasekhara Srivallabha Pandya (815/862 A.D.). There are good paintings depicting lotus tank, birds, animals, dancing girls etc. The paintings are rather important and attributed to Mahendravarman Pallava (7th century A.D.). There are bas reliefs of Jain Tirthankaras.
25	The natural cavern with stone beds and Brahmi and old Tamil inscriptions Eladipattam ...	do	do	do	do	7	do	do	do	A large natural cavern on the eastern side of Sittannavasal hill with 17 polished beds with pillow lofts on its floor. The largest bed contains the inscriptions in Brahmi script, language being in Tamil. It refers to the cavern as the adisthana made by Ilayar (a local clan) of Citupocil (Sittannavasal). The inscriptions are of the 8th century A.D. character and refer to the names of Jain ascetics.
26	Rock-cut Siva Temple	Cave ...	Malayandipatti	do	do	do	26	do	do	do	The temple is a rock-cut cave temple of Pallava type. Inside the shrine is a Linga while on the western wall of the ardhamandapam is a saptamatrika panel flanked by Virabhadra and Ganesa and on the northern wall is a Mahishasuramardhini panel. A Pallava-grantha inscription of the 16th year of Dantivarma Pallava (775—826 A.D.) on one of the pillars states that one Muttaraya Chief excavated the temple out of the Thiruvalattur hill. The god here is called Vagisvara after the name of the Saiva saint Appar. In front of the rock-cut portion is a Vijayanagar mandapa with a central open sky-light.
27	Rock-cut Vishnu temple	Cave	do	do	do	26	do	do	do	This Vishnu Cave temple is dedicated to Anantasayi. The pillars of the facade have squatting lions on their bases reminiscent of Mamalla temples and Caves. Anantasayi is the central figure of a large group cut on the back wall of the Cave including Brahma and other deities. At either end of the ardhamandapa are other large free standing images of Narasimha, Varaha and Vaikuntanatha. All these sculptures are covered by late Vijayanagar

TABLE 70—PARTICULARS OF PROTECTED MONUMENTS IN THE DISTRICT OF TIRUCHIRAPALLI—(contd.)

S. No.	Name of monument	In which it is situated			Nearest Railway Station	Distance from the nearest R. S. (miles)	Whether connected by road	Nature of conveyance available	Nature of accommodation available	Historical/Religious significance
		Village	Taluk	Revenue Division						
	1	2 (a)	2 (b)	3	4	5	6	7	8	9
27	Rock-cut Vishnu Cave Temple (*contd.*)									stuccos and paintings. The inscriptions in this temple relate to the Vijayanagar and subsequent times.
28	A stone stucco with Nandippotan's inscriptions	Rajalipatti	Kiranur	Pudukottai	Pudukottai	26	Road	Bus	T.B. at Pudukottai	One of the oldest examples of marking ancient irrigation works in the South. This is a large sluice in Rajalipatti, now ruined and in disuse. According to inscriptions this sluice was constructed by one Pullaiya Kadamban, son of Aridam Pullan in the 25th year of Pallava Nandivarman II (731—795. A.D.).
29	The Sikhanathaswami temple ...	Kudumia malai	do	do	do	16	do	do	do	A composite Siva temple dedicated to Sikhanatha. Though mainly of late Pallava or early Cholaorigin it was renovated during the late Nayak times. There are more than 120 inscriptions in and around the temple covering the period 17th–19th centuries, which are of interest to the epigraphist for the study of the evolution of the script and also the contents. The place is called Tirunalakkunram. The Mahamandapam is Chola, the Sabha mandapam and the Amman shrine are of Pandya and the large pillared mandapam in front is of Vijayanagar and Nayak times.
30	The rock-cut shrine called Melakovil with mandapam in front	do	do	do	do	16	do	do	do	Rock-cut cave temple, the massive pillars of the facade having a bulbous capital unlike the Pallava pillars. Behind the pillars is a rectangular varandah with a square shrine excavated on its back wall. It contains sculptures of two Dwarapalakas. It has a Chola structural mandapam in front. Contains early Pandya and Chola inscriptions which call it Tirumerrali.
31	The musical inscriptions	do	do	do	do	16	do	do	do	It is a musical treatise in Pallava Grantha script giving sets of notations designated *gramas* with a Sanskrit and Tamil colophon. It records that notations were made by a king who was a Paramamaheswara and a disciple of Rudracharya for the benefit of students of music.

TABLE 70—PARTICULARS OF PROTECTED MONUMENTS IN THE DISTRICT OF TIRUCHIRAPALLI—(contd.)

S. No.	Name of monument	In which it is situated			Nearest Railway Station	Distance from the nearest R. S. (miles)	Whether connected by road	Nature of conveyance available	Nature of accommodation available	Historical/Religious significance
		Village	Taluk	Revenue Division						
	1	2 (a)	2 (b)	3	4	5	6	7	8	9
32	The Amman shrine nearby	Kudumiamalai	Kiranur	Pudukottai	Pudukottai	16	Road	Bus	T.B. at Pudukottai	A stone structural temple of Pandya period dedicated to Soundaranayaki or Malayamangai, containing a number of Tamil inscriptions. Built by a dancing girl in the eleventh year of Jatavarman Vira Pandya II (i.e., 1307 A.D.).
33	The whole of the Siva temple and the inscribed stone in the first mandapam ...	Ammankurichi	Tirumayam	do	do	32	do	do	do	A late Vijayanagar or Nayak style temple later amplified in the Nayak times by the Bucchi Nayaks, the Poligars of the Madura Nayaks. The temple is dedicated to Minakshi and Sundaresa of Madurai. Contains a number of inscriptions, the earliest of which is dated 1620 A.D.
34	The sanctum of the old Siva temple renovated by Minakshisundara Desikar ...	Tirukkalambur	do	do	do	34	do	do	do	A fine example of the later style (Pandya). According to an inscription the temple was built in Pandya times.
35	The rock-cut Siva temple Satyagiriswara shrine ...	Tirumayam	do	do	do	12	do	do	do	Fine rock-cut cave temple (7th—8th century A.D.) dedicated to Siva-Satyagiriswara. Contains some fine sculptures of Dwarapalakas and a Lingodhbhava and also Pallava grantha and old Tamil inscriptions which relate to musical notation as at Kudumiamalai. The Devi shrine, mandapa, gopuram etc., are of a later period.
36	The rock-cut Vishnu temple Satyamurti shrine	do	do	do	do	do	do	do	do	Rock-cut cave temple fashioned out of an existing natural cavern with the pillars of the facade built up by a Muttaraya Chief (8th century A.D.). Dedicated to Vishnu Anantasayi. Satyamurti and Devi shrines, mandapams, gopurams etc., are of the Pandya period. This temple complex also includes some modern-style additions.
37	The stone and brick fort	do	do	do	do	do	do	do	do	The extant fort was erected in 1687 A.D. by the Setupatis of Ramnad. Originally it was a ring fort with seven concentric walls and a broad moat with citadel on top of a hill. The hill also contains a simple rock-cut cubical shrine dedicated to Siva with a Pallava grantha label on its side.

TABLE 70—PARTICULARS OF PROTECTED MONUMENTS IN THE DISTRICT OF TIRUCHIRAPALLI—(contd.)

S. No.	Name of monument	In which it is situated			Nearest Railway Station	Distance from the nearest R. S. (miles)	Whether connected by road	Nature of conveyance available	Nature of accommodation available	Historical/Religious significance
		Village	Taluk	Revenue Division						
	1	2 (a)	2 (b)	3	4	5	6	7	8	9
38	The rock-cut shrine of Pushpavaneswara ...	Puvalakkudi	Tirumayam	Pudukottai	Pudukottai	12	Road	Bus	T. B. at Pudukottai	This rock-cut cave temple was excavated by a Muttaraya chief (8th century A.D.). Contains a number of Chola, Pandya, Vijayanagar and later inscriptions. The ardhamandapam and other structures in front are later additions.
39	Two rock-cut Siva shrines	Malayakovil	do	do	do	12	do	do	do	Of the two rock-cut temples, the one on the eastern scrap is a simple rock-cut cubical cell with shallow niches on either side of the entrance, one of the niches containing the Pallava grantha and the old Tamil labels relating to musical notation as at Kudumiamalai and Tirumayam (7th—8th centuries A.D.). The other temple on the southern scrap contains sculptures of a Valampuri Ganesa. The ardhamandapa in front of the latter is a later addition. Both the temples are dedicated to Siva (7th—8th centuries A.D.).
40	The rock-cut Siva shrine	Devarmalai	do	do	do	...	do	do	do	Rock-cut cave temple without the ardhamandapa. Bas-reliefs of Karumbanayanar, one of the 63 Saiva saints and of Valampuri Ganesa are very good. The mandapam in front is a Chola structure. The shrine was perhaps excavated by the Muttaraya chief in the 8th—9th cent. A.D. as in another place in the Pudukkottai State.
41	Remains of stone and brick Fort	Kilanilai	do	do	do	30	do	do	do	Laterite and brick fort attributed to Vijayanagar and Nayak of Tanjore built in 1674 A.D. and strengthened by the Sethupatis who also constructed an arsenal in 1683. It changed hands from the Sethupatis to the Pudukkottai Tondaimans and the Marathas of Tanjore till it was annexed by the British, finally ceded to Pudukkottai in 1803 A.D.
42	Sundareswara temple with sub-shrines	Tirukkattalai	do	do	6	do	Bus and Cart		do	This is an example of an early Chola all-stone temple constructed in the time of Aditya Chola I (2nd half of the 9th century A.D.). The temple contains a number of Chola Vijayanagar and later inscriptions.

TABLE 70—PARTICULARS OF PROTECTED MONUMENTS IN THE DISTRICT OF TIRUCHIRAPALLI—(contd.)

S. No.	Name of monument	In which it is situated			Nearest Railway Station	Distance from the nearest R.S. (miles)	Whether connected by road	Nature of conveyance available	Nature of accommodation available	Historical/Religious significance
		Village	Taluk	Revenue Division						
	1	2 (a)	2 (b)	3	4	5	6	7	8	9
42	Sundareswara temple with sub-shrines (*contd.*) ...	Tirukkattalai	Alangudi	Pudukottai	Pudukottai	6	Road	Bus and Cart	T.B. at Pudukottai	The mahamandapam and Devi shrines are later Chola additions. The sub-shrines are dedicated to Surya, Saptamatrika, Ganesa, Subramanya, Jyestha, Chandra, Chandikesvara and Nandi.
43	Remnants of stone and Brick Fort ...	Pudukkottai Town	do	do	do	3	do	Bus	do	The south-west corner bastion which perhaps flanked a gateway is the only remnant of the fort which had a circuit of 2¼ miles as rebuilt in 1813. The first fort was destroyed between 1732 and 1734 by Chanda Saheb and Mahrattas and was built in the year 1686 to 1730.
44	Two Jain Tirthankara images in a cocoanut plantation ...	Annavasal	Kellattur	do	do	12	do	do	do	The two Jain Tirthankaras of Chola workmanship mark the site of a Jain temple. The larger of the two is headless. The village Annavasal with its hamlet Sittannavasal was an important Jain centre before the 10th century A.D.
45	The Thiruvilangudi Siva Temple ...	Suriyur	do	do	do	25	do	do	do	An early Chola stone temple containing the inscriptions of the Chola and the agar times. The central shrine and ardhamandapa are early Cholas, the mahamandapa later Chola and the Devi shrine of the Nayak period. There are fine early Chola sculptures associated with the temple.
46	The Siva temple on the western bund of Enadikanmoi ...	Varpet	Tirumayam	do	do	32	do	do	do	This is a fine example of Chola temple, small in size with ardhamandapam, and is dedicated to Siva.
47	The ruined Jain temple called Ottaikovil Ainuruvapperumpalli ...	Chettipatti	Kolattur	do	do	...	do	do	do	There are excavated remains of an early Chola Jain temple (9—10th centuries A.D.) in this village called Tiruvennayil. An inscription calls it Ainnuruvapperumpalli named after the guild of the south "the Five Hundred". Another inscription in two temples is of the time of Raja Raja I (985–1014 A.D.). The moulded plinths of the shrine, ardhamandapam, gopuram, some beautiful sculptures etc., have been exposed.

TABLE 70—PARTICULARS OF PROTECTED MONUMENTS IN THE DISTRICT OF TIRUCHIRAPALLI

S. No.	Name of monument	In which it is situated			Nearest Railway Station	Distance from the nearest R. S. (miles)	Whether conncted by road	Nature of conveyance available	Nature of accommodation available	Historical/Religious significance
		Village	Taluk	Revenue Division						
	1	2 (a)	2 (b)	3	4	5	6	7	8	9
48	The Balasubramanya temple ...	Kannanur	Tirumayam	Puduk ottai	Pudukottai	21	Road	Bus	T.B. at Pudukottai	An early Chola all-stone structural temple of the time of Aditya I. Interesting feature is the circular superstructure over a square garbhagriha and perhaps one of the earliest temples dedicated to Subramanya (Kartikeya) in the south. Contains old Chola and Pandya inscriptions. The temple belongs to the 2nd half of the 9th century A.D.
49	The Todaiyur Siva Temple ...	Todaiyur	Kolattur	do	do	11	do	do	do	A stone structure, example of a late Chola or Pandya style-temple of the 13th century A.D. This has perhaps replaced a late Pallava temple.
50	Jain Tirthankara image ...	Virakkudi	do	do	do	21	do	do	do	The Tirthankara marks the site of a Jain temple during the Chola period. The mound is called Samanarmedu or Jain mound. The image is that of Mahavira.
51	Jain Tirthankara image ...	Tiruppur	do	do	do	18	do	do	do	Jain Tirthankara of the Chola period, perhaps Mahavira.
52	Kaliyappatti Sive temple	Kilaiyur	do	do	do	...	do	do	do	An all—stone early Chola temple. The earliest inscription found is that of Parantaka I (late 9th century or early 10th cent. A.D.). Contains early Chola sculptures.
53	Jain Tirthankara image ...	Tekkattur	Tirumayam	do	do	...	do	do	do	The image stands on a mound marking the ruins of a Chola temple near the irrigation tank of the village. It is a Mahavira with Chowri-bearers on either side. Chola period.
54	Choliswara Udaiyar temple ...	Tiruppur	Kolattur	do	do	...	do	Taxi	do	Early Chola temple exactly similar to the Kaliyappatti temple. The top portion of the stupa is missing Contains some five early Chola sculptures. It belongs to late or early 10th century A.D.
55	Jain image stone Lion and foundation of a temple	Kannangudi	do	do	do	...	do	do	do	The image is that of Mahavira under triple umbrella with chowri-bearers on either side. This and the stone lion are associated with the traces of a ruined Jaina temple with an enclosure wall of laterite stone (Chola).

TABLE 70—PARTICULARS OF PROTECTED MONUMENTS IN THE DISTRICT OF TIRUCHIRAPALLI—(contd.)

S. No.	Name of monument	In which it is situated			Nearest Railway Station	Distance from the nearest R. S. (miles)	Whether connected by road	Nature of conveyance available	Nature of accommodation available	Historical/Religious significance
		Village	Taluk	Revenue Division						
	1	2 (a)	2 (b)	3	4	5	6	7	8	9
56	Jain Tirthankara and inscribed stone. ...	Settipatti	Kolattur	Pudukottai	Pudukottai	...	Road	Bus and Taxi	T.B. at Pudukottai	This Jain Tirthankara and the inscribed stone really belonged to the ruined Jain temple at Settipatti within a few furlongs from the present location on the bund of the large irrigation tank.
57	Do ...	Vallampatti	Alangudi	do	do	...	do	do	do	Seated Jain Tirthankara in Dhyana pose under triple umbrella with attendants on either side.
58	Jain Tirthankara image on foundations of a brick temple and Pandya inscriptions on the rock nearby ...	Nattampannai	do	do	do	5	do	Bus	do	A seated Tirthankara image on the basement of an ancient brick temple. The adjoining Pandya inscription indicates that the Jain temple was named after Perunarkilli Chola and as such the temple should have been of the early Chola period. The inscription also mentions that the shrine was part of a Jain monastery called Kallarru-palli.
59	Siva Temple ...	Pannangudi	do	do	do	...	do	do	do	This is an all-stone Siva temple dedicated to Agastisvara of the early Chola period. The earliest inscription is that of Parantaka I.
60	Tiruvagniswara temple ...	Sittur	Tirumayam	do	do	9	do	do	do	An early Chola temple with architectural feature of the period and containing a number of early Chola inscriptions and sculptures. Belongs to Middle 10th century A.D.
61	Jain Tirthankara images and temple site ...	Puttambur	Alangudi	do	do	6	do	do	do	This is a large seated Tirthankara idol in the round occurring on a considerable mound marking the ruins of a Jain temple. The idol is 4' high and is of the Chola period.
62	Two Jain Tirthankara images in two villages...	Tennatiraiyan-patti	do	do	do	9	do	do	do	The two images adjoin a mound locally called the Fort mound.
63	Images of Hunter and Jyesta Devi ...	Myllaiyur	Kolattur	do	do	...	do	do	do	The image of the hunter is in bas-relief on a wedge shaped stone slab holding a long bow in the left hand and an arrow in the right. He wears a sort of breeches with a dagger stuck to the belt, Kundalas and coronet and a halo round his head. A furlong south of this is the image of Jyestha Devi—Chola period.

TABLE 70—PARTICULARS OF PROTECTED MONUMENTS IN THE DISTRICT OF TIRUCHIRAPALLI—(contd.)

S. No.	Name of monument	In which it is situated			Nearest Railway Station	Distance from the nearest R. S. (miles)	Whether connected by road	Nature of conveyance available	Nature of accommodation available	Historical/Religious significance
		Village	Taluk	Revenue Division						
	1	2 (a)	2 (b)	3	4	5	6	7	8	9
64	Two lion pillars in the Vahanamandapa of the Subrahmanya temple ...	Viralimalai	Kolattur	Pudukottai	Pudukottai	36	Road	Bus	T.B. at Pudukottai	These two lion pillars originally belonged to the late Pallava temple (Aivar Kovil at Kodumbalur) which is about seven miles away. These are inappropriately incorporated in the modern vahanamandapa.
65	Rock-cut Ganesa temple and Siva temple ...	Mangudi	do	do	do	...	do	do	do	The Siva temple dedicated to Minakshi–Sundareswara is of the late Chola period (middle 13th century A.D.). Contains a number of Pandya inscriptions. The rock-cut shrine of Ganesa is small and of rough workmanship. The Ganesa is in bas-relief inside the shallow excavation.
66	The ruined fort called Puram fort ...	Sengirai	Tirumayam	do	do	18	do	do	do	The Puram fort is built on a low hill inside the Ambaram Valaikkattu reserve forest. It was renovated and strengthened by the Tondaimans in 1710 A.D. against the hostile forces from Tanjore. It was destroyed in 1756 A.D. during the engagements between the Tondaiman and the Rajah of Tanjore.
67	The mud-fort called Kottaikkarai ...	do	do	do	do	do	do	do	do	The vestiges of the Poligar mud fort are found inside the Pattikidangu reserve forest. It dates earlier than 1813 A.D. and was renovated by a Maratha general of Tanjore. It had a circumvallation of four miles.
68	Jain Tirthankara and basement of stone temple with inscription ...	Perumanadu	Kolattur	do	do	10	do	do	do	The extant remains are the moulded stone basement of a Jain temple and a Jain Tirthankara of Mahavira and inscriptions are of the time of Kulottunga III–12th century A.D. Near this and on the same rock is another basement of a Siva temple and idols of Ganesa and Nandi and Linga and Pitham. The inscriptions are of the Pandya and later periods–13th century A.D.
69	Jain images and ruins of a Jain temple ...	Mangathevanpatti	do	do	do	...	do	do	do	The mound, on clearance, has exposed the basement of a Jain temple with a rubble enclosure. The extant Jain images are a standing Adinatha and a Yakshi. Another standing Parsvanatha and a seated Tirthankara (Mahavira) were formerly removed to the State Museum.

TABLE 70—PARTICULARS OF PROTECTED MONUMENTS IN THE DISTRICT OF TIRUCHIRAPALLI—(contd.)

S. No.	Name of monument	In which it is situated			Nearest Railway Station	Distance from the nearest R. S. (miles)	Whether connected by road	Nature of conveyance available	Nature of accommodation available	Historical/Religious significance
		Village	Taluk	Revenue Division						
	1	2 (a)	2 (b)	3	4	5	6	7	8	9
70	Uttamadaneswara temple	Kilattanaiyam	Tirumayam	Pudukottai	Pudukottai	20	Road	Bus	T.B. at Pudukottai	The Siva temple is of the early Chola period built of stone throughout. Contains some fine Chola sculptures–10th century A.D.
71	Jain images and lion pillars and the site of Jain temple ...	Sembattur	Alangudi	do	do	10	do	do	do	The low mound here has, on excavation, revealed the basement of a later Pallava Jain temple with stone pillars having lion bases and other architectural members. The Yakshi is a Chola specimen with an inscription on its base. The temple may be dated to the 9th century A.D.
72	Jain Tirthankara image ...	Alattur	...	do	do	...	do	do	do	The image of Mahavira cut in high relief is found in the front of the Siva temple of the village. The Tirthankara is seated under a triple umbrella (mukkudai) with chowri–bearers on either side.
73	The three lion pillars in the Siva temple ...	Tennangudi	Alangudi	do	do	10	do	do	do	These three lion–pillars belonged to the Pallava Jain temple in Sembathur nearby and have been carried away from the ruins and built with the Bhairava and Subramanya shrines of the Tennangudi–Siva temple. Similarly, the makara–torana and the figure of a lion built into the lintel of the mahamandapam appears to belong to the Sembathur Jain temple.
74	Agastiswara temple ...	Varappur	do	do	do	16	do	do	do	This temple is of the late Chola or Pandya period 13th—14th centuries A.D. The earlier temple which this has replaced appears to have been of about 9th —10th century A.D.
75	Vishnu temple ...	Panangudi	Kolattur	do	do	...	do	do	do	A small stone temple of the Pandya period (13th—14th cent. A.D.).
76	Three Siva idols seated ...	Madiripatti	do	do	do	...	do	do	do	The three images, examples of Siva as Sukhasana–murti, are of the early Chola period erected on the bund of the tank. The central one is the most beautiful. These must have been transported from Kodumbalur. This village is mentioned in the Kodumbalur Muvarkovil inscription.

TABLE 70—PARTICULARS OF PROTECTED MONUMENTS IN THE DISTRICT OF TIRUCHIRAPALLI—(contd.)

S. No.	Name of monument	In which it is situated			Nearest Railway Station	Distance from the nearest R. S. (miles)	Whether connected by road	Nature of conveyance available	Nature of accommodation available	Historical/Religious significance
		Village	Taluk	Revenue Division						
	1	2 (a)	2 (b)	3	4	5	6	7	8	9
77	The natural cavern with bed and two Jain figures carved over the facade, broken Jain idol and late Pandya inscription	Ammachatram	Kolattur	Pudukottai	Pudukottai	11	Road	Bus	T.B. at Narttamalai	The natural cavern with traces of four polished beds and a drip line above. Two of them are double beds and two single. Over the ledge above the drip-line are two bas-reliefs of Tirthankaras while inside the cavern is another broken sculpture of Tirthankara. A Pandya inscription near the cave calls it Tirumana-malai or Tiruppallimalai and mentions two Jain teachers Dharmadeva Acharya disciple of Kanakachandra Pandita.
78	The remains of a structural temple and sculptures ...	Kodumbalur	do	do	do	11	do	do	do	An excavated site showing the plan of an early Chola temple and the extant remains of the basement. A group of exquisite Chola sculptures depicting Tripurantaka, Tripurasundari, Siva Ganas, a Lingam and a pedestal were found. The Tripurantaka and Devi idols are in the Madras Museum now.
79	Ammankovil to the west of Kadambar temple ...	Narttamalai	do	do	do	12	do	do	do	This forms the Devi shrine of the Kadambar temple built in the time of Maravarman Sundara Pandya (13th century A.D.). The Goddess is named Mangalambika; the temple being a dated one is typical of the period.
80	Natural cavern with drip line called 'Andarmadam, bas-relief of Jain Tirthankara and Tamil inscriptions adjoining rock and Tamil inscriptions opposite.	Sembudi	Tirumayam	do	do	25	do	do	do	A large natural cavern formed by an over hanging boulder with a drip-line and one of the early Jaina resorts. On the face of the boulder on its flank is a bas-relief Tirthankara with the name of its author in archaic Tamil script (8th—9th century A.D.) Another inscription in a boulder opposite mentions Malayadvaja, the Jain monk, who did penance here and the homage paid to him by the Irukkuvel Chief of Kodumbalur. The loose broken sculpture—of Yakshi found in the cavern has been removed to the State Museum.

TABLE 70—PARTICULARS OF PROTECTED MONUMENTS IN THE DISTRICT OF TIRUCHIRAPALLI—(contd.)

S. No.	Name of monument	In which it is situated			Nearest Railway Station	Distance from the nearest R. S. (miles)	Whether connected by road	Nature of conveyance available	Nature of accommodation available	Historical/Religious significance
		Village	Taluk	Revenue Division						
	1	2 (a)	2 (b)	3	4	5	6	7	8	9
81	Valarmadiswara temple, small Jain idol built in the niche on the south wall of the shrine gopuram and inscribed stone with trident in relief ...	Nirpalani	Kolattur	Pudukottai	Pudukottai	27	Road	Bus	T.B. at Pudukottai	An inscription of the early Pandya, Maran Sadayan (765—815 A.D.) would denote that the temple was in existence in 8th century and another inscription of the temple states that it was built in stone in early Chola times in the 10th century A.D. The gopuram is of the Pandya period. It bears the Pandya crest. The bas-relief of a Jain Tirthankara is built into an accretionary shrine to the south of the main shrine.
82	Natural cavern with drip line ...	Kudumiya-malai	do	do	do	14	do	do	do	The natural cavern is a cleft on the western side of the rock bearing signs of habitation in early times and was an early Jain resort. There are two inscriptions nearby.
83	Aivarkovil remains basement of temple and sculptures and inscriptions ...	Kodumbalur	do	do	do	30	do	do	do	The excavated remains of the temple are of a late Pallava structural temple. The main shrine was a panchayatana with fine sanctums at the centre and is assigned to the 8th—9th century A.D. The ardhamandapa and mahamandapams are early Chola additions, containing Chola inscriptions.
84	Siva (Varasugiswara) temple ...	Visalur	do	do	do	25	do	do	do	All-stone early Chola temple. It contains sculpture and inscriptions of the early Chola period. The Mahamandapam and surrounding cloister are of later period and contains other inscriptions.
85	Eight natural caverns Jain idols and inscriptions ...	Kolattur	Kolattur	do	do	11	do	do	do	A series of eight natural caverns with a drip-line above and beds inside and early Jaina associations in the form of sculptures, inscriptions etc. The roofs of some of the cavern have been artificially vaulted. This hill with the extant basement of a Jain temple and caverns is called Tiruppallimalai in the inscriptions. The establishment should have flourished here from the 8th to the 13th centuries A.D.
86	Sundaracoliswaram Siva Temple and Vishnu idol and inscriptions ...	do	do	do	do	do	do	do	do	A late Chola stone temple with brick work superstructure–12th centurv A.D. containing late Chol and Pandya inscriptions.

TABLE 70—PARTICULARS OF PROTECTED MONUMENTS IN THE DISTRICT OF TIRUCHIRAPALLI—(contd.)

S. No.	Name of monument	In which it is situated			Nearest Railway Station	Distance from the nearest R. S. (miles)	Whether connected by road	Nature of conveyance available	Nature of accommodation available	Historical/Religious significance
		Village	Taluk	Revenue Division						
	1	2 (a)	2 (b)	3	4	5	6	7	8	9
87	Remains of Jain temple in Samanarmedu, Tirthankara idol ...	Letchumanpatti	Kolattur	Pudukottai	Pudukottai	...	Road	Bus	T.B. at Pudukkottai	Excavated remains of Jain stone temple of the Chola period with a Mahavira idol, a Somasutra and plinths of the shrine and ardhamandapam of the temple.
88	Vishnu, Sri and Bhudevi idols ...	Sengiraivattam	do	do	do	do	do	do	do	Beautiful Chola stone sculptures of Vishnu and his two Devis found in the Sengirai forest by the side of the road and the outskirts of Arimalam village—13th century A.D.
89	Jain Tirthankara idol, two Durga idols, one Vishnu idol and inscribed stone slab ...	Marudur	do	do	do	do	do	do	do	The Tirthankara is a Mahavira of the Chola period. Of the two Durga idols, one is of the Pallava and the other early Chola. The Vishnu sculpture is later, of the 13th—14th centuries A.D. An inscribed slab found in association with this bears an inscription of Raja Raja I (985—1014 A.D.) containing his *prasasti*.
90	Vishnu idol ...	Melur	do	do	do	do	do	do	do	A sculpture of Chola period to the south of the megalithic site at Melur.
91	Uttamanathaswami temple	Kiranur	do	do	do	14	do	do	do	A late Pallava structural temple with later additions of Chola and subsequent periods in worship. Constructed by a Muttarayar Chief it is referred to as Uttamadanitvaram in its inscription. It Belongs to early 9th century A.D.
92	Menandar Pillaiyar Kovil	Melanilaivayal	Tirumayam	do	do	27	do	do	do	A Pandya temple dedicated to Ganesa.
93	The remains of the old Mud Fort ...	Varappur	Alangudi	do	do	25	do	do	do	A rectangular Poligar fort built about 1660 A.D. and demolished in the 18th century A.D.
94	Jain idol and mound ...	Kannangarakudi	Tirumayam	do	do	...	do	do	do	Bas-reliefs Jain Tirthankara on a mound called Samanartidal (Jain mound). The sculpture is of the Chola times (11th—12th centuries A.D.). Excavation of the mound has revealed rubble foundation of the temple and a stone Somasutras.

TABLE 70—PARTICULARS OF PROTECTED MONUMENTS IN THE DISTRICT OF TIRUCHIRAPALLI

S. No.	Name of monument	In which it is situated			Nearest Railway Station	Distance from the nearest R. S. (miles)	Whether connected by road	Nature of conveyance available	Nature of accommodation available	Historical/Religious significance
		Village	Taluk	Revenue Division						
	1	2 (a)	2 (b)	3	4	5	6	7	8	9
95	Kalabham Udaiyar temple ...	Irumbanadu	Tirumayam	Pudukottai	Pudukottai	32	Road	Bus	T. B. at Pudukottai	A stone temple of the 12th—13th centuries A.D. dedicated to Sasta (Ayyanar), locally called Kalabham Udaiyar or Lord of the elephant.
96	Jain Tirthankara Ayyanar and Devi idol ...	Marudur	Kolattur	do	do	...	do	do	do	Located on the bund of the wet land south of the Marudur tank. This is a bas-relief Mahavira of Chola period. A little to the south of this are the remains of a ruined brick temple with three small broken idols identified by the local people as Ayyanar (Sasta) and his two consorts. Perhaps it represents Brahma Yaksha and the Jain idols belonging to this temple.
97	Siva Temple ...	Ariyur	do	do	do	20	do	do	do	A partially ruined stone temple of the later Chola period dedicated to Agastiswara and Pandya inscription dated 1220 A.D. mentions the consecration of the God and Goddess in the temple.
98	Stone idols of Vishnu and Devi and the ruined Siva temple ...	Rasipuram	Alangudi	do	do	22	do	do	do	The sculptures of the later Chola period were found in association with a high mound called Manalmedu and very near to stone idol, a treasure trove of three copper idols—two of Vishnu and one of Bhudevi were found. The mound shows traces of an extensive glass bangle industry.
99	Stone idols of Ganesa and Anjeneya ...	Irumbanadu	Tirumayam	do	do	32	do	do	do	
100	Soundararaja perumal temple ...	do	do	do	do	do	do	do	do	Stone temple of later Chola period, built of and consecrated in 1103 A.D. dedicated to Vishnu.
101	The Siva temple and the lion pillar ...	do	do	do	do	do	do	do	do	Though dilapidated, it is an interesting example of a Chola temple (10th century A.D.) with a circular garbhagriham. Contains interesting inscriptions.
102	Kailasanatha temple ...	Vellanur	Kolattur	do	do	7	do	do	do	Though partially ruined, this stone temple is an example of the transition from the Pandya to the early Vijayanagar.

TABLE 70—PARTICULARS OF PROTECTED MONUMENTS IN THE DISTRICT OF TIRUCHIRAPALLI—(contd.)

S. No.	Name of monument	In which it is situated			Nearest Railway Station	Distance from the nearest R. S. (miles)	Whether connected by road	Nature of conveyance available	Nature of accommodation available	Historical/Religious significance
		Village	Taluk	Revenue Division						
	1	2 (a)	2 (b)	3	4	5	5	7	8	9
103	Bhumiswaraswami temple ...	Sevalur	Tirumayam	Pudukottai	Pudukottai	16	Road	Bus	T.B. at Pudukottai	A stone temple of the Chola-Pandya period 13th century A.D.)—Contains a number of Pandya and a few Vijayanagar inscriptions.
104	Rajendracoliswara temple ...	Ponnamaravathi	Tirumayam	do	do	30	do	do	do	Stone temple of the Chola period. One of the many Chola inscriptions mentions the time of construction of the temple of the local Nishadaraja Chief.
105	Porpanakottai ...	Veppangudi	Alangudi	do	do	7	do	do	do	Originally a mediaeval Bana fort 13th–14th cent. A.D.) named after the title Ponpanappinan later corrupted Porpanakottai or Propanakottai. By the 16th century, it had fallen into decay. The mud core of the rampart was faced with large sized bricks.
106	Agasthiswara temple ...	Vellanur	Kolattur	do	do	7	do	do	do	The entire temple complex viz., the sanctum, mandapam in front and the gopuram are of the same period—Chola. But the antarala-mandapam alone shows features of Pandya style. Contains Chola sculptures and inscriptions.

PART VI

GAZETTEER OF PLACE NAMES

AND

CALENDAR OF OUTSTANDING OCCURRENCES

BRIEF GAZETTEER OF PLACE NAMES

1. ARIYALUR: Ariyalur is situated over twenty miles east of Jayankondacholapuram. As this small town once formed the headquarters of a Palayam under some Poligar, some historical importance is attached to this place which was the scene of many battles and internal strife. Further it is an important trading centre and is noted for the cattle fair conducted here.

2. AVUR: Avur, situated over twenty miles north-west of Pudukottai, was for long the residence of the famous Jesuit Missionary Beschi who once acted as Dewan to Chanda Saheb. It was an important Roman Catholic Mission Centre in early days.

3. BIKSHANDARKOIL: This village and the fort here were the scenes of Anglo-French rivalry during the second half of the 18th Century. The temple here is of special significance for it is said to be the abode of the trinities Brahma, Vishnu and Siva.

4. DALMIAPURAM: This place has gained significance due to the location of the cement factory (Dalmia Cement Limited) here. The necessary raw materials like gypsum and lime are available locally. This factory produces 435,000 tons of Portland Cement annually.

5. DEVARMALAI: A village of average size lying twenty-two miles south-west of Kulittalai. The temple here is dedicated to 'Ugranarasimha' and the local belief is that the deity here does not like the visits by officials to the village. It is believed that officials who visit the village will shortly be transferred or dismissed. A tank also is attached to the temple and it is stated that one who tried to find the source of the tank met with a gush of blood.

6. GANGAIKONDAPURAM: This was originally known as Gangaikondacholapuram and was founded by Rajendra Chola to commemorate his victories in the north. Though the village has lost most of its glory it still retains some remnants of its past glory. The temple here is a very good example for this. Another relic of the past is the ruins of the Ponneri Tank.

7. ILUPPUR: Situated over 25 miles south of Tiruchirapalli town, it was once noted for handloom industry—both silk and cotton fabrics. It is a centre of Lubbais who are engaged in trade and commerce.

8. JAYANKONDACHOLAPURAM: It is the headquarters of Udaiyarpalayam taluk and hence the seat of the taluk offices and a sub-jail. There are two Buddhist images in the town. This was a noted centre for the production of handloom fabrics and brass metal vessels.

9. KARUR: Karur on the bank of River Amaravati, not far from its confluence with Cauvery, is the headquarter town of Karur taluk and an important municipality of the district with an area of 2·23 square miles and 50,564 inhabitants. Karur originally formed part of Coimbatore district and Karur town then was the headquarters of Coimbatore Sub-Collector, but was transferred to Tiruchirapalli in 1910. Lying as it is 48 miles west of Tiruchirapalli, it is connected with the district headquarters by the Southern Railway. The town has some religious importance also. It is one of the seven sacred Sthalams or Sivalayams and is noted for the famous Pasupathiswami temple here. The temple in addition to the huge Lingam—as high as 5 feet—has a tomb of a local saint Karurar of whom not much information is available. It is also a flourishing centre of handloom industry.

10 KATTUBAVA PALLIVASAL: This village contains a *darga* of a Muslim Saint called Kattubava. An annual festival is held here on lines similar to that at Nagore Darga in Thanjavur district and this attracts large Muslim crowds even from outside the district.

11. KATTUPUTTUR: With an area of 4·26 square miles and a population of 7,516, Kattuputtur is a town Panchayat. It has a few educational institutions and also a local fund dispensary to cater to the needs of the public.

12. KATTUR: A village in Lalgudi taluk. This has become industrially important due to the location of a Sugar Mill here. The Kothari Sugars and Chemicals have a sugar factory here which is capable of crushing 1,250 tons of cane per day.

13. KULITTALAI: It is the headquarter town of the taluk by the name. With an area of 1·43 square miles and 13,755 inhabitants, Kulittalai has a Panchayat for its administration. The town and adjoining areas are important centres of handloom weaving.

14. KURUMBALUR: Kurumbalur was once the headquarters of a taluk which was abolished in 1817–'18 and was noted for the production of metal vessels and plates.

15. LALGUDI: This headquarter town of Lalgudi taluk is situated thirteen miles north-east of Tiruchirapalli. With an area of 3·45 square miles and a population of 13,874, it is a class III town and forms part of the Lalgudi Town group. The surrounding areas are famous for the cultivation of betel vine and plantains and hence Lalgudi town has a flourishing trade in these goods. The Siva temple with the

'*red gopuram*' also is noteworthy for its sculptural beauty.

16 MANAPPARAI: This is an important town situated 22 miles south of Kulittalai. It is the headquarters of the Deputy Tahsildar and Sub-Registrar and contains a Police Station, Post Office, Sub-Jail and a dispensary. The weekly fair on Wednesdays is significant. Hundreds of cattle are bought and sold here on that day.

17. MUSIRI: With an area of 7·12 square miles and a population of 13,001, Musiri is the headquarters of Musiri taluk. The Big Channel takes off from Cauvery near this town.

18. NANGAVARAM: This village is situated twelve miles south-east of Kulittalai and is famous for its Siva temple. The deity of this temple is believed to have cured the Chola Raja's daughter who was born with a jackal's face. This village has also a village Goddess who is said to be very allergic to scorpions. The sacred ash from this temple is considered to be a great specific for scorpion stings even to this day.

19. NERUR: Nerur is a village nearly six miles north-east of Karur. The Siva shrine here is quite famous and contains a *Swayambu* or self created *Linga* which *Agni* once worshipped with veneration. The temple contains the tomb of the great sage Sadasiva Brahmam: This tomb is considered to be the tutelary shrine of the Raja of Pudukkottai and the Raja used to visit this tomb once in every year. The village also has a Vishnu temple. It is also an important centre of betel-vine cultivation.

20. PERAMBALUR: With an area of 6·86 square miles and a population of 11,168, Perambalur is now a class IV town and the headquarters of Perambalur taluk. The offices of a Tahsildar, Sub-Registrar and a Sub-Magistrate are located here in addition to the Police Station, Local Fund Dispensary and a Post Office.

21. PETTAIVAITTALAI: Situated west of Tiruchirapalli town, Pettaivaittalai is important for the head sluice of the Uyyakondan channel situated here. This is also a noted centre for the weaving of mats.

22. PUDUKOTTAI: This town formed the capital of the erstwhile Pudukottai State which was merged with Indian Union in 1948. The town with an area of 5·00 square miles and a population of 50,488 has a Municipality to administer its affairs and is the only class II town in the district now. The town contains the palace of the Raja of Pudukottai, a college, a hospital and other public institutions. The Town hall and the Victoria Jubilee Arch etc., are worth mentioning. Pudukottai has played an important role in the history of the district and as the capital of the state, Pudukottai has shared the destinies of the state till it merged with the Indian Union.

23. PUDUR: This place is now noted for the manufacture of tin containers. Messrs Hindustan Lever Limited produce large size tin containers in their factory here. They are also engaged in the manufacture of Vanaspathi (Dalda) in their factory here.

24. PUGALUR: This lies ten miles north-west of Karur and is served by the railway. The temple dedicated to Lord Subramania on a small hill near Cauvery is noted for excellent sculpture. The village is famous for the cultivation of plantains which is exported in large numbers to Madras and other places. There exists a sugar mill here which has a crushing capacity of 1,000 to 1,250 tons of sugarcane daily.

25. RANJANGUDI: Situated over ten miles north-east of Perambalur, it has an old fort which belonged to the Jagirdars under the Nawab of Carnatic. This fort was the scene of the fierce battle between the East India Company helped by Mohammed Ali, and Chanda Saheb in alliance with the French in 1751. This fort is noted not only for historical importance but also for structural beauty Ranjangudi was also famous for the weaving of handloom fabrics and carpets.

26. RATNAGIRI: Ratnagiri village is situated on the slopes of the hill called by that name. On top of this hill is a small but handsome temple dedicated to Ratnagiriswar or God of the Ruby Hill. A flight of 952 steps have been cut on the hill to reach the temple and these steps were cut during the time of the Hoysala King, Vira Someswara in the 13th Century. Inscriptions to prove this are seen on the temple walls and also on the steps.

27. SRINIVASANALLUR: This is a village a few miles west of Musiri. It has an old Siva temple noted for its sculptural beauty and inscriptions. This temple is also called the Kurangu nathar temple. This temple is now in a deserted condition and is under the control of the Archaeological Department as a protected monument.

28. SRIRANGAM: With an area of 5·07 square miles and a population of 41,949 Srirangam constitutes a Class III town with a municipality to look after its administration. It is situated three miles north of the district headquarters on the island of Srirangam which lies between the rivers Cauvery and Coleroon. Srirangam has become famous due to the Vishnu tem-

ple there. This temple is a centre of pilgrimage. The *Aiyramkalmandapam* or the thousand pillared mandapam here attracts numerous devotees and visitors. There also exists a Siva temple which, though smaller than the Vishnu temple, surpasses the latter in sculpturàl excellence. Srirangam is further holy for the great Vaishnavite Saint Sri Ramanujacharya who stayed here during his last days.

29. TOTTIAM: Tottiam is now a town Panchayat situated about 8 miles west of Musiri and has some religious importance attached to it due to the fame of the present village Goddess, Madurai Kaliamman.

30. TIRUCHIRAPALLI: Tiruchirapalli with an area of 8·98 square miles and a population of 249,862 is a Class I town administered by a municipality. It is the district headquarters and hence the seat of the District Collector and District Magistrate. It also possesses a well-equipped Government hospital and several colleges and schools. Tiruchirapalli played a predominant role in the history of South India and has suffered the vicissitudes of many battles.

31. TIRUVERAMBUR: An insignificant village so far on the suburbs of Tiruchirapalli town has become an important industrial centre with the location of the High Pressure Boiler Plant. This village just seven miles south-east of Tiruchirapalli town is connected with Tiruchirapalli by a railway line. The Boiler Plant here is a Heavy Industries Project, an undertaking of the Government of India in technical collaboration with Messrs Techno Export of Czechoslovakia. The factory has cost over Rs. 18 crores. This is a unit of the Heavy Electricals (India) Limited. There is also a proposal to set up an ordnance factory here on a site of 800 acres for the production of rifles for defence purposes.

32. TIRUMAYAM: Tirumayam with an area of 5·91 square miles and a population of 2,522 is a class II town Panchayat and the headquarters of Tirumayam taluk. The famous Vaishnavite saint Tirumangai Alwar is supposed to have lived here before the 10th century. The ruins of an old fort exist here and it is said that the Poligar of Panjalankurichi was imprisoned in this fort before he was handed over to the British by the Tondaiman. The Sengirai forest near this place is significant, for it is believed that this forest was the abode of the demoness Tataka who was killed by Sri Rama.

33. TIRUPPANGILI: A village 15 miles east of Musiri. It has a Siva temple which has been referred to in the ancient Tamil poems. Saint Appar also is believed to have visited this temple. Plantains grow in the neighbourhood and this is offered to the deity and is thrown away later. It is believed that if anyone takes this forbidden fruit, he will suffer from colic.

34. TIRUVELLARAI: Situated nearly ten miles north-west of Tiruchirapalli town, Tiruvellarai is noted for its Vishnu temple. Pallava inscriptions have been noticed on the walls of this temple and the attached wall. There exists another cave near the rest house.

35. THURAIYUR: With an area of 3·35 square miles and a population of 15,939, Thuraiyur is a class IV town. This is the most important town of the taluk and is noted also for its weekly cattle fair. The Siva and Vishnu temples are of some architectural importance. The temple dedicated to Drowpathi also is noteworthy.

36. UDAIYARPALAYAM: Is situated over five miles west of the taluk headquarters. The Zamindari palace here is an excellent example for the South Indian secular architecture. The temple dedicated to Lord Siva and the attached large tank called *Gandiva Tirtham* are famous throughout the district.

37. VIRALIMALAI: This lies north-west of Pudukottai some twenty-five miles away from it. Throughout the district and even outside, this place is well-known for the Subrahmania temple on the hill here. Viralimalai has been mentioned in the Tamil book of hymns Tiruppugazhl.

38. UTTATUR: Uttatur is situated fifteen miles south of Perambalur. It consists of a fort with no rampart and played a prominent role in the Anglo-French struggle for supremacy in the south. After his defeat at the hands of Chanda Saheb and the French Captain Gingen, the English Commander retreated to Uttatur and here, after a severe battle, he was able to defeat his enemies. Uttatur became the scene of Anglo-French rivalry and continued to be so for a long time. This place is noted for the occurrence of Phosphatic nodules in plenty.

39. VALIKANDAPURAM: This is eight miles north-east of Perambalur and was the headquarters of a taluk till 1861. There is a Siva temple which is noted for its sculptural beauty. But the temple has been partly demolished.

CALENDAR OF IMPORTANT EVENTS AND OUTSTANDING OCCURRENCES THAT HAVE ILFLUENCED THE DISTRICT

Year of occurrence	Brief Description of Occurrences
1875	Railway line from Tiruchirapalli to Madura was opened
1877	The great famine or Dhattu Karuvu and cholera epidemic in the district
1881	Ammani settlement in Tirumayam, Alangudi and Kolathur taluk areas
1883	St. Joseph's College shifted to Tiruchirapalli from Nagapattinam in Thanjavur district
	S.P.G. College was upgraded into a first grade college
1885	New buildings for St. Joseph's college opened
1886	Opening of the National High School which later became the National College
1886	Death of H. H. Raja Ramachandra Tondaiman of Pudukottai State
1888	Inam settlement
1893	Cholera epidemic in Tiruchirapalli Town limits. Cyclone in Pudukottai areas
1894	Settlement operations.
	Raja Marthanda Bairava Tondaiman ascended the throne
	Postal services in Pudukottai State handed over to the Indian Postal department
1899	Visit of His Excellency the Governor of Madras Sir Arthur Elibank Havelock to Pudukottai
	The Nandiyur canal system in Lalgudi taluk completed
1900	Earthquake
1902	Constitution of the Representative Assembly in Pudukottai State
1903	The Lower Coleroon Anicut system was completed
1907	Revenue settlement in Pudukottai State
1913	Silver Jubilee celebration of the late H. H. Raja Marthanda Bairava Tondaiman of Pudukottai
1914	Floods in River Elaiyur in Udaiyarpalayam taluk
1918	Severe Influenza epidemic
1919	Gandhiji visited Tiruchirapalli after his return from South Africa
1919	Rioting at Siruvachur festival in Perambalur taluk
1920	The District Judge was shot dead for having convicted some prominent political leaders
	Hindu-Harijan Rioting at Vadakkalur in Perambalur taluk
1920 1921	Hindu-Muslim Riot in Tiruchirapalli town
1922	Appointment of Vijaya Reghunatha Dorairaja as Agent in Pudukottai State
1924	Great floods in Cauvery and Coleroon
	Resettlement operations
	Great fire in Perambalur
1926	Construction of Tiruchirapalli-Villupuram Railway (chord) line
	The Kattalai Irrigation scheme was completed
1928	South Indian Railway Employees Strike
	Death of H. H. Raja Marthanda Bairava Tondaiman
	Accession to Gadi by Raja Rajagopala Tondaiman
	Inauguration of Electric lighting in Pudukottai
	Tiruchirapalli-Manamadurai Railway line construction
1929	Perumal Malai Festival in Musiri taluk
1930	Branch of Panjapatti Reservoir in Kulittalai taluk
1931	Rioting in Pudukottai Town
	Construction of Kattalai Bed Regulator in Kulittalai taluk
1932	Election rioting at Athiyur in Perambalur
1933	Visit of His Excellency the Viceroy of India to Tirumayam and Alangudi
1938	Construction of Dalmia Cement Factory in Lalgudi taluk
	Opening of All-India Radio Station at Tiruchirapalli
1942	Quit India Movement. Unrest in the district. Railway line near Noyyil in Karur taluk removed, causing a goods train to capsize
1944	Investiture of H. H. Rajagopala Tondaiman with ruling powers
1946	Disturbance in weaving factories in Karur town
1948	Merger of Pudukottai with Indian Union
1950	Abolition of zamins in Udaiyarpalayam taluk. Inauguration of Paramatty block in Karur taluk
1951	Abolition of Kallaputhur zamins

CALENDAR OF IMPORTANT EVENTS AND OUTSTANDING OCCURRENCES THAT HAVE INFLUENCED THE DISTRICT

Year of occurrence	Brief Description of Occurrences
1952	The Seshasayee Institute of Technology opened at Tiruchirapalli
	Cyclone in Udaiyarpalayam, Tirumayam, Kolathur and Tiruchirapalli
1954	Inauguration of Tiruvarankulam Block in Alangudi Taluk
	Tamil Nad Congress conference at Vennaimalai in Karur taluk
1955	Velliarai Block in Karur inaugurated
	Cyclone in the district
	Government Training College at Pudukottai opened
1956	Inauguration of Keeranur Block in Udaiyarpalayam
	Koolaiyur and Coleroon floods in Lalgudi taluk
	Train disaster at Marudayar river near Ariyalur in Perambalur taluk
1957	The Seethalakshmi Ramaswamy College for Women upgraded into a First Grade College
	New Kattalai high level canal and Pullambad Canal schemes taken up for execution
	Lalgudi Block was inaugurated
1958	Ariyalur Block inaugurated
	Introduction of National Extension service at Tandoni in Karur taluk
	Karumbakudi Block in Alangudi inaugurated
1959	His Excellency the Governor of Madras visited Karur and Musiri
	Inauguration of Andimadam block in Udaiyarpalayam taluk
	Inauguration of New Kattalai high level canal in Kulittalai taluk
	Manikandan block in Tiruchirapalli inaugurated
1961	Two important irrigation schemes, the new Kattalai high level Canal Scheme and the Pullambadi canal were inaugurated