

CENSUS OF INDIA 1981

SERIES—6

HARYANA

DISTRICT CENSUS HANDBOOK

PARTS XIII A & B
VILLAGE & TOWN DIRECTORY

VILLAGE & TOWNWISE
PRIMARY CENSUS ABSTRACT

AMBALA DISTRICT

O. P. BHARADWAJ
OF THE INDIAN ADMINISTRATIVE SERVICE
Director of Census Operations
Haryana

Published by the Government of Ha ryana
1983

MOTIF



The river Ghaggar or the Rigvedic Sarasvati now rises in the Siwaliks and enters the plains first in District Ambala on its journey towards the District of Ganganagar in Rajasthan. In the time of the Rigveda it was probably born in the high Himalayas and was a big perennial river since it has been described as the river par excellence, rushing down from the mountains to the ocean with a tempestuous roar, breaking and carrying down tops of hills like lotus stems and filling the realms of earth and the wide tract of the firmament. For the people living in its valley it was the giver of food and bestower of wealth and therefore best of rivers and even the best of mothers.

The hermitages of Rishis along its banks resounded with the chanting of the mantras and sacrificial smoke arose all around them. These hermitages were also the seats of learning which gradually elevated the river first to the status of a River-Goddess and then to the Goddess of Learning who has been chosen as a motif for the district of Ambala.

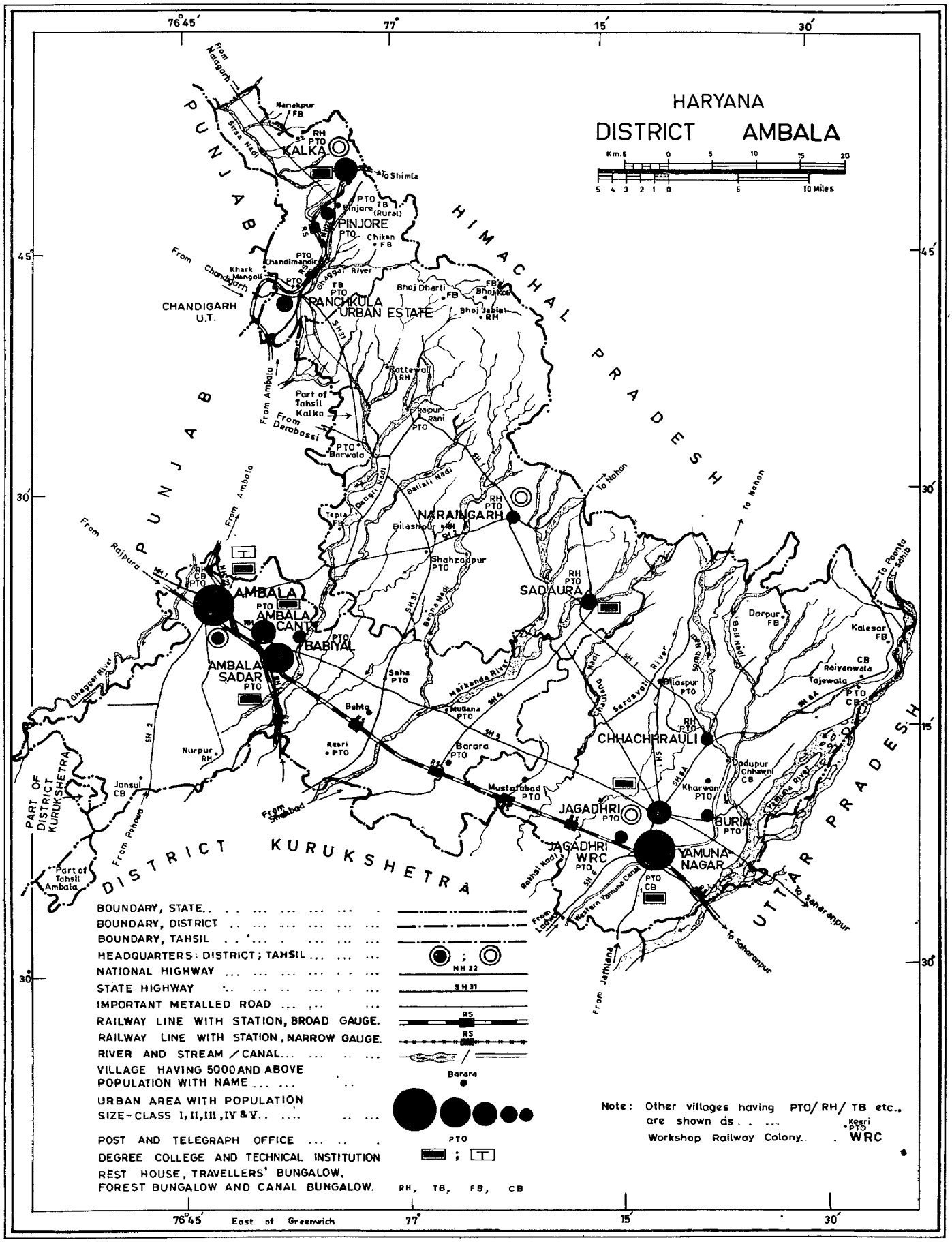

Based upon Survey of India map with the permission of the Surveyor General of India

© Government of India Copyright, 1982

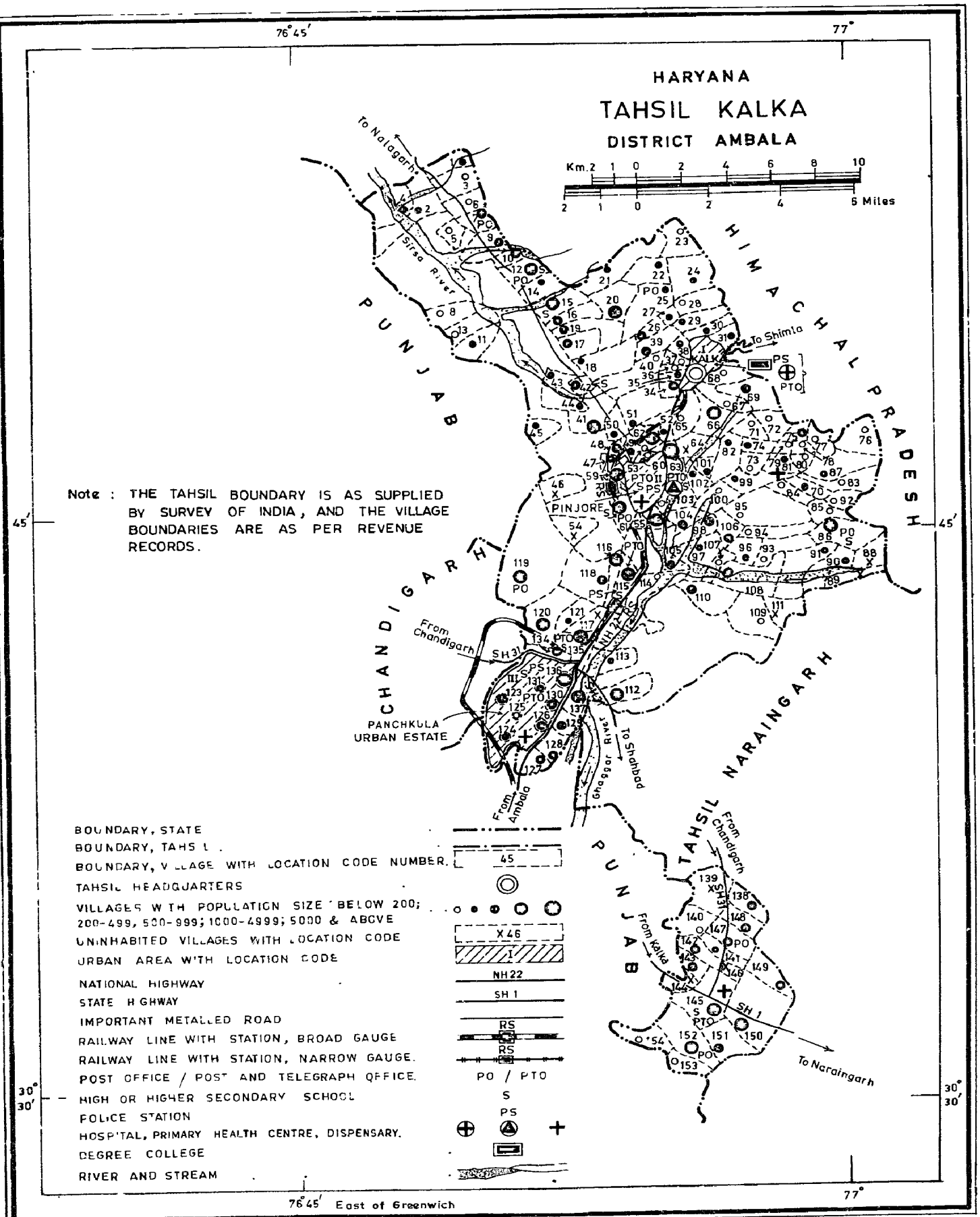

Based upon Survey of India map with the permission of the Surveyor General of India

© Government of India Copyright, 1982

CENSUS OF INDIA—1981

A—CENTRAL GOVERNMENT PUBLICATIONS

The publications relating to Haryana bear Series No. 6 and will be published as follows :—

Part I-A	Administration Report—Enumeration (for official use only)	
Part I-B	Administration Report—Tabulation (for official use only)	
Part II-A	General Population Tables :	combined
Part II-B	Primary Census Abstract:	combined
Part III	General Economic Tables	
Part IV	Social and Cultural Tables	
Part V	Migration Tables	
Part VI	Fertility Tables	
Part VII	Tables on Houses and Disabled population	
Part VIII	Household Tables	
Part IX	Special Tables on Scheduled Castes	
Part X-A	Town Directory	
Part X-B	Survey Reports on selected towns	
Part X-C	Survey Reports on selected villages	
Part XI	Ethnographic notes and special studies on Scheduled Castes	
Part XII	Census Atlas	

B—HARYANA GOVERNMENT PUBLICATIONS

Parts XIII—A & B: District Census Handbooks—one for each district (Village and Town Directory a Primary Census Abstract)

CONTENTS

	Page
Foreword	v
Preface	vii
Acknowledgements	ix
Important Statistics	xi
Analytical Note	1
Part A—VILLAGE AND TOWN DIRECTORY	29
Section I—Village Directory	31
Codes used in the Village Directory	33
Alphabetical list of villages in Kalka Tahsil	37
Kalka Tahsil	43
Alphabetical list of villages in Naraingarh Tahsil	57
Naraingarh Tahsil	67
Alphabetical list of villages in Ambala Tahsil	97
Ambala Tahsil	107
Alphabetical list of villages in Jagadhri Tahsil	139
Jagadhri Tahsil	153
Appendices 1 to 4	197
Section II—Town Directory	215
Codes used in the Town Directory	217
Town Directory Statements	221
Appendix	239
Part B—PRIMARY CENSUS ABSTRACT	243
Ambala District	245
Kalka Tahsil	251
Naraingarh Tahsil	265
Ambala Tahsil	289
Jagadhri Tahsil	317
Appendix—Enumeartion blockwise total population and Scheduled Castes population	353
District Primary Census Abstract of Scheduled Castes	365

Maps:		Facing page
Ambala District:	Tahsil boundary, district and tahsil headquarters, towns, roads/ railways, rivers/canals, important villages, rest houses etc.	xi
Kalka Tahsil:	Tahsil headquarters, village boundary and population, urban areas, roads/railways, rivers/canals and service facilities etc	37
Naraingarh Tahsil:	—do—	57
Ambala Tahsil:	—do—	97
Jagadhri Tahsil:	—do—	139

FOREWORD

The district census handbook (DCH), compiled by the Census Organisation on behalf of the State governments, is one of the most valuable products of the Census. The DCH is constantly referred to by planners, administrators, academicians and researchers. It is *inter alia* used for delimitation of constituencies, formulation of local level and regional plans and as an aid to District administration. The district census handbook is the only publication which provides Primary Census Abstract (PCA) data upto village level for the rural areas and wardwise for each city or town. It also provides data on infrastructure and amenities in villages and towns, etc.

The district census handbook series was initiated during the 1951 Census. It contained important census tables and PCA for each village and town of the district. During 1961 Census the scope of the DCH was enlarged and it contained a descriptive account of the district, administrative statistics, census tables and a village and town directory, including PCA. The 1971 DCH series was planned in three parts. Part-A related to village and town directory, Part-B to village and town PCA and Part-C comprised analytical report, administrative statistics, district census tables and certain analytical tables based on PCA and amenity data in respect of villages. However, in some States it was confined to district census tables and in a few cases altogether given up due to delay in compilation and printin g.

While designing the format of 1981 DCH series some new features along with the restructuring of the formats of village and town directory have been attempted. At the same time, comparability with the 1971 data has also been kept in view. All the amenities except power supply in the village have been brought together in the village directory with the instruction that in case an amenity is not available in the referrent village the distance in broad ranges from the nearest place where the amenity is available may be given. The restructuring of the format of the village directory and incorporating more exhaustive data on infrastructure aspect particularly in relation to amenities and land-use pattern is expected to further meet the need of micro level planning for rural areas. It is expected to help not only in local area planning but regulating the provision of goods and services as well so as to minimise the regional imbalances in the process of development. A few new items of information have also been introduced to meet some of the requirements of the Revised Minimum Needs Programme. Such new items of information as adult literacy centres, primary health sub-centres, and community health workers in the village have been introduced in the village directory with this objective in mind. The new item on approach to the village is to have an idea about the villages in the district which are inaccessible. A new column, "total population and number of households" has been introduced to examine the correlation of the amenities with the population and number of households they serve. Addition of two more appendices listing the villages where no amenities are available and according to the proportion of scheduled caste and scheduled tribe population to the total population has also been made with this view in mind.

The formats of the town directory have also been modified to meet the requirements of the Minimum Needs Programme by providing information on a few new items. A new statement on civic and other amenities in slums in Class-I and Class-II towns (Statement IV-A) has been introduced with this objective in mind. It is expected that this will help the planners to chalk out programmes on provision of civic amenities for the improvement of slums. The columns on Scheduled Castes and Scheduled Tribes population in statement IV relating to civic and other amenities and adult literacy classes/centres under educational facilities in statement-V are also added *inter alia* with this view. A significant addition is class of town in all the seven statements of the town directory. The infrastructure of amenities in urban areas of the country can be best analysed by taking the class of towns into consideration. The addition of the columns on civic administration status and population in a few statements also serves this purpose.

The format of the primary census abstract for the villages and towns has been formulated in the light of changes in the economic and other questions canvassed through the individual slip of 1981 Census.

In order to avoid delay in publication of 1981 DCH series it has been so designed that Part-A of the volume contains village and town directory and Part-B, the PCA of villages and towns including the Scheduled Castes and Scheduled Tribes PCA upto Tahsil/Town levels. At the beginning of the DCH a detailed analytical note supported by a number of inset tables based on PCA and non census data in relation to the infrastructure has been introduced to enhance its value. The district and tahsil/Police Station/C. D. Block etc., level maps depicting the boundaries and other important features have been inserted at appropriate places, to further enhance the value of the publication.

This publication is a joint venture of the State Government and the Census Organisation. The data have been collected and compiled in the State under the direction of Shri O.P. Bharadwaj, I.A.S. the Director of Census Operations, Haryana on behalf of the State Government which has borne the cost of printing. The task of planning, designing and coordination of this publication was carried out by Shri N. G. Nag, Deputy Registrar General (Social Studies) of my office. Dr. B. K. Roy, Deputy Registrar General (Map) provided the technical guidance in the preparation of the maps. Data received from Census Directorates have been scrutinised in the Social Studies Division at the headquarters under the guidance of Shri M. M. Dua, Senior Research Officer. I am thankful to all who have contributed in this project.

P. PADMANABHA
Registrar General, India.

New Delhi
the 26th April, 1982

PREFACE

At the outset, it must be stated that the Census Operations of 1981 were carried out under the stewardship of Shri O. P. Bharadwaj, Director of Census Operations, Haryana and the credit for the successful conduct of the Operation goes to him. Before, however, the report could be finalised he had to resume his duties under the State Government in public interest.

In March, 1981, the provisional population totals of Haryana State were released after the enumeration was over. The actual enumeration was conducted from 9th February to 28th February, 1981, with a revisional round from 1st March to 5th March, 1981 in order to bring the Census count correct upto the reference date i. e. the sunrise of 1st March, 1981.

In Paper-I of 1981 provisional figures down to the district level and cities with population of 100,000 and above had been given and basic data relating to total population including sex ratio, density, decennial growth rate, literacy and sexwise breakup of population were presented. Thereafter a supplement to Paper-I of 1981 was brought out presenting a few other characteristics of population also based on provisional results of 1981 Census. It covered information on urban population and work participation rates of the male and female population. Data down to the tahsil and town levels in the form of Primary Census Abstract and on disabled persons were also included.

The 1981 series of District Census Handbooks to which this volume belongs has been divided into two parts. Part-A presents data obtained from the field on land use pattern and amenities such as drinking water, post and telegraph, educational, medical etc. available in each village and civic and other amenities in each town. Part-B presents demographic data down to the village level in rural areas and ward level in the case of urban areas. Enumeration blockwise figures of total population and scheduled castes population in case of urban areas are shown in an appendix at the end of Primary Census Abstract. Our attempt has been to present the information concerning each district in its maximum possible details in the hope that these volumes will prove useful to scholars, planners and those who are working to improve the economic condition of the people particularly in our State and generally in the country as a whole.

Dated : Chandigarh
the 28th April, 1983

R. K. AGGARWAL
Deputy Director of Census Operations,
Haryana

ACKNOWLEDGEMENTS

In a country like India, with the dimensions of a sub-continent and one sixth of the world's population, Census is a gigantic task. That we have been able to accomplish it successfully is largely due to the inspiration and guidance of Shri P. Padmanabha, Registrar General and Census Commissioner, India. His deep understanding of both the conceptual as well as the practical aspects of Census and complete identification with the job have been a living example to us all and his ever-smiling and unruffled expression, always considerate and sympathetic view of our problems and polite but firm handling of difficult situations made him an ideal captain of the team engaged in a stupendous undertaking. First and foremost, therefore, we must express our grateful thanks to him for showing us the right direction in steering the Census ship through difficult waters.

For the massive operation of actual Census taking, the whole country is divided into convenient Enumeration Blocks covering about 750 persons in the rural areas and about 650 persons in the urban areas. In Haryana State, as many as 20,534 Enumeration Blocks were demarcated and 23,603 Enumerators and Supervisors were appointed and trained for the work of actual count. An overwhelming majority of the Enumerators and Supervisors was drawn from the Education Department of the State and the remaining from Central/State Government Departments and from the offices of Local Bodies. They canvassed the basic Census schedule i.e. the Individual Slip for each person by moving from house to house during the Enumeration period. We, therefore, take this opportunity to express our deep appreciation for these thousands of field workers who at considerable inconvenience to themselves worked hard to make the colossal task of the 1981-Census a success.

The Principal Census Officers, District Census Officers, Additional District Census Officers, Sub-Divisional Census Officers, Charge Officers and Deputy Charge Officers were responsible for organising and coordinating the work in their respective areas of jurisdiction. A large share of the credit goes to these State Census Officers in the districts who discharged their duties with full vigour and enthusiasm. We are really grateful to them for their ungrudging cooperation. We must also acknowledge with gratitude the active help and cooperation extended by the Government of Haryana at all levels and the goodwill shown by the people of the State to the staff working for the Census Organisation.

The great mass of information collected in the field was edited and processed in our two Regional Tabulation Offices located at Ambala and Kurukshetra with the help of 500 odd Tabulators, Checkers and Supervisors. The compilation of Primary Census Abstract is an outcome of the hard labour put in by the dedicated team of officials consisting of Tabulators, Checkers, Supervisors, Statistical Assistants and Investigators in these Regional Tabulation Offices. All of them deserve praise for hard work put in by them to complete the work in the stipulated period. The Regional Tabulation Office at Ambala Sadar was looked after by Shri S.L. Bahl, Deputy Director who was assisted by Shri A.L. Kakkar, Investigator and four Statistical Assistants while the Regional Tabulation Office at Kurukshetra was controlled by Shri R. K. Puri, Deputy Director who was assisted by Shri Vinod Kumar Babbar, Investigator and four Statistical Assistants. Shri J. R. Vashistha, Assistant Director, also worked as Deputy Director in the Regional Tabulation Offices for some time firstly when Shri S. L. Bahl, Deputy Director proceeded on leave and again on the transfer of Shri R. K. Puri, Deputy Director to the office of the Registrar General, India, New Delhi. We would like to record our appreciation of the assistance provided by these officers/officials.

Village and Townwise Primary Census Abstracts prepared in the two Regional Tabulation Offices were checked and finalised in the Head Office by a team of Statistical Assistants and Shri Jaswant Lal, Investigator under the supervision of Sarvshri J. R. Vashistha and J. N. Suri, Assistant Directors. These abstracts form Part-B of this District Census Handbook.

The data contained in Village and Town Directories which form Part-A of this Handbook was collected by us from the District Revenue Agency and the Local Bodies. We also approached various State Government Departments to provide the relevant data for cross checking the accuracy of the information collected from the field by the above mentioned two agencies. We are indebted to them for the cooperation and promptness with which they met our requirements. In our office, the data thus collected was processed and finalised into various statements by a team of Computors, Statistical Assistants and Sarvshri Amarjit Singh and Koshy P. Zachariah, Investigators under the supervision of Sarvshri J. R. Vashistha and J. N. Suri, Assistant Directors.

The maps included in the Handbook and cover design were prepared in the map section headed by Shri J. P. Purohit, Cartographer under the supervision of Shri S. R. Puri, Research Officer (Map). We have also to mention the assistance rendered in the preparation of the draft of this Handbook by Shri J. N. Suri, Assistant Director, Shri S. R. Puri, Research Officer and Shri P. N. Modgil, Research Officer.

We have to record with gratitude the valuable guidance provided by Shri N. G. Nag, Deputy Registrar General (Social Studies) and Dr. B. K. Roy, Deputy Registrar General (Map). Our thanks are also due to Shri M. M. Dua, Senior Research Officer, Shri S. C. Srivastava, Assistant Central Tabulation Officer and their staff in scrutinising portions of this Handbook relating to their respective branches in the office of the Registrar General, India.

This brief section on acknowledgements is by no means exhaustive and there are many more unnamed people to whom our thanks are due but before we close we must thank Shri K. M. S. Pillai, Controller and Shri P. Oommen, Deputy Controller of Printing and Stationery, Chandigarh Administration, for making a good job of the printing of this Handbook.

IMPORTANT STATISTICS

			STATE	DISTRICT
Population	Total	Persons	12,922,618	1,409,463
		Males	6,909,938	753,308
		Females	6,012,680	656,155
	Rural	Persons	10,095,231	945,686
		Males	5,380,966	507,049
		Females	4,714,265	438,637
	Urban	Persons	2,827,387	463,777
		Males	1,528 ,972	246,259
		Females	1 ,298,415	217,518
Decennial Population Growth Rate 1971—81			28·75	28·32
Area (Sq. Kms.)			44,212·00	3,832·00
Density of Population (Per Sq. Km.)			292	368
Sex Ratio (Number of females per 1000 males)			870	871
Literacy Rate		Persons	36·14	44·62
		Males	48·20	53·03
		Females	22·27	34·97
Percentage of Urban Population to Total Population			21·88	32·90
Percentage to Total Population—				
(i) Main Workers		Persons	28·35	29·03
		Males	48·94	51·90
		Females	4·69	2·76
(ii) Marginal Workers		Persons	3·28	0·58
		Males	0·99	0·39
		Females	5·91	0·80
(iii) Non-Workers		Persons	68·37	70·39
		Males	50·07	47·71
		Females	89·40	96·44

BREAK-UP OF MAIN WORKERS :

		STATE	DISTRICT
Percentage among main workers			
(i) Cultivators	Persons	44·68	28·40
	Males	44·29	29·50
	Females	49·26	4·71
(ii) Agricultural Labourers	Persons	16·11	16.47
	Males	15·62	16·76
	Females	22·00	10·33
(iii) Household Industry	Persons	2·81	3·57
	Males	2·84	3·47
	Females	2·42	5·70
(iv) Other Workers	Persons	36·40	51·56
	Males	37·25	50·27
	Females	26·32	79·26
Percentage of Scheduled Castes Population to Total Population	Persons	19·07	23·49
	Males	19·13	23·70
	Females	18·99	23·24
Number of Occupied Residential Houses		1,959,351	226,815
Number of Villages	Total	7,073	1,306
	Inhabited	6,745	1,230
	Uninhabited	328	76
Number of Towns		81	14

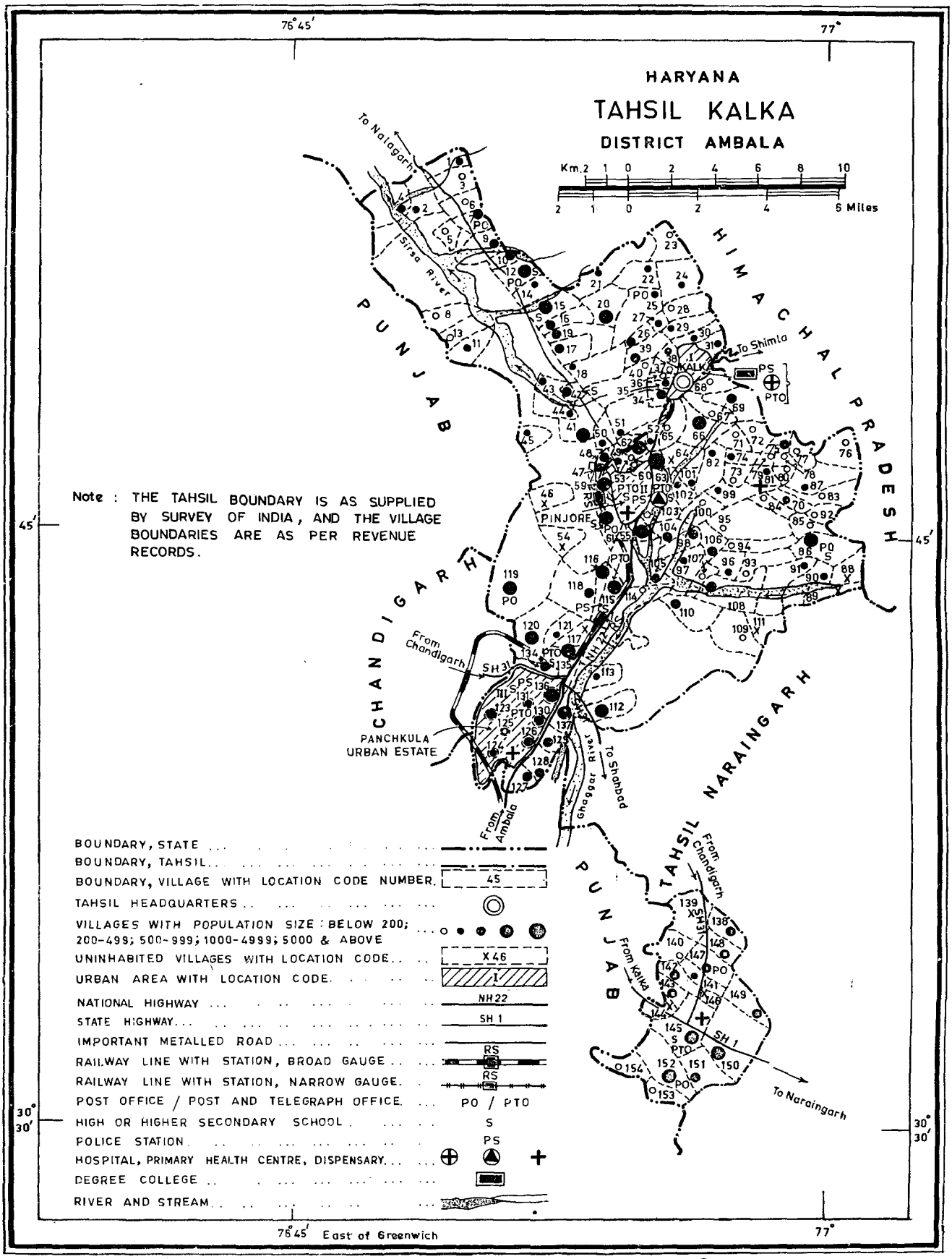

Based upon Survey of India map with the permission of the Surveyor General of India

© Government of India Copyright, 1982

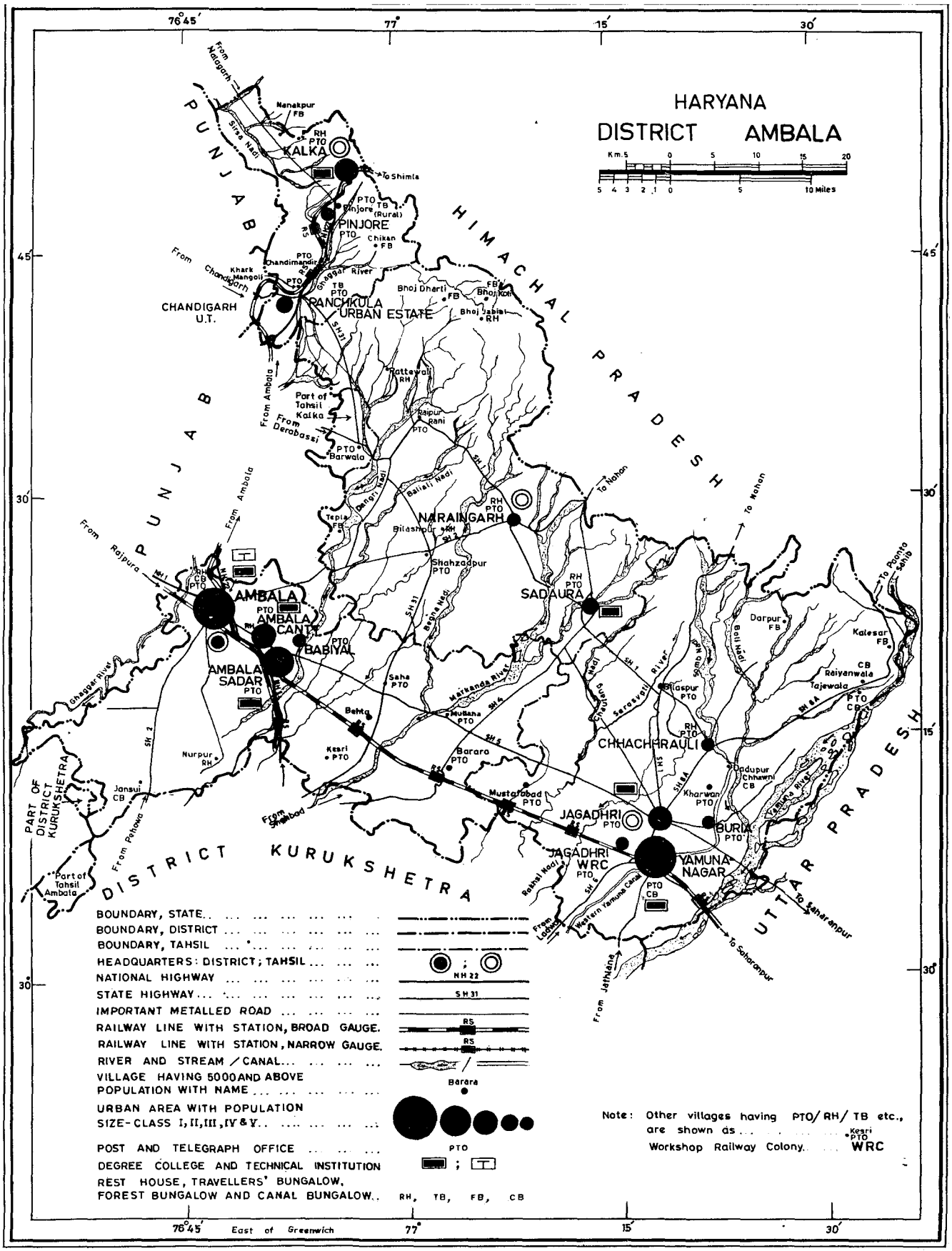

Based upon Survey of India map with the permission of the Surveyor General of India

© Government of India Copyright, 1982

ANALYTICAL NOTE

CONCEPTS AND DEFINITIONS

It has been the tradition of the Indian Census to present Census data for rural and urban areas separately. In fact, in all the censuses throughout the world, this classification of census data into rural and urban units is generally recognised and data presented accordingly. But the distinction between rural and urban is not yet amenable to a single definition which could be applicable to all countries.

The village defined

The definition of the village adopted in our State for the Census, corresponds to the one contained in the Punjab Land Revenue Act, 1887. It is associated with the levy and collection of the Land revenue by the Government and is, as such, exclusively administrative in character. From this point of view, a village is better called a Revenue Estate, meaning thereby an 'Estate' (a specific and demarcated area of land) marked as such for the purposes of levy/ realisation of the land revenue. As the land revenue is to be realised from the landholders, it was necessary for the Government to prepare and maintain a separate record of rights of the holders of land for each village. The Revenue Estate or 'Mauza' the name given to the village in the Punjab Land Revenue Act, 1887, has accordingly been defined "as an area of which a separate record of rights is maintained or which has been separately assessed to land revenue or would have been so assessed if the land revenue had not been realised or compounded or redeemed or which the State Government has otherwise declared as an Estate". This definition of village has been adopted for the purposes of the Census ever-since the year 1901. The village, therefore, is not merely the inhabited area (*abadi deh*) of a village but refers to the entire land coming within a fixed boundary. In certain cases, in fact, a village may be uninhabited.

Urban area defined

After considerable thought, the following definition of an urban unit adopted at the 1961 and 1971 Censuses has been retained with a minor variation for the 1981 Census:

(a) All places with a municipality, corporation, cantonment board or a notified area committee etc.

(b) All other places which satisfied the following criteria:

(i) A minimum population of 5,000 ;

(ii) At least 75 per cent of the male working population engaged in non-agricultural pursuits ; and

(iii) A density of population of at least 400 per square kilometre (1000 per square mile).

In 1961 and 1971 Censuses the males working in activities such as livestock, forestry, fishing, hunting and plantations, orchards and allied activities were treated as engaged in non-agricultural pursuits and therefore, contributed to the 75 per cent criterion whereas in the 1981 Census these activities are treated at par with cultivation and agricultural labour for the purpose of this criterion.

In addition to all municipal areas/Contonment board, four villages namely (1) Babiyal in Ambala district, (2) Samalkha in Karnal district, (3) Gurgaon (rural) and (4) Jharsa in Gurgaon district satisfying the above criteria have been treated as census towns (non-municipal) in 1981 Census. Panchkula Urban Estate in Ambala district has also been treated as a town. The Faridabad Complex Administration consisting of Faridabad, Faridabad Township and Ballabgarh towns of 1971 and some surrounding villages in Faridabad district has been treated as an independant town. The total number of towns in the State in 1981 Census has thus risen to 81 as compared to 65 in 1971 Census.

What is a Census House

A Census House is a building or part of a building having a separate main entrance from the road or common courtyard or stair case etc., used or recognised as a separate unit. It may be occupied or vacant. It may be used for residential or non-residential purposed or for both.

What constitutes a Household

A Household is a group of persons who commonly live together and would take their meals from a common kitchen unless the exigencies of work prevented any of them from doing so. There may be a household of persons related by blood or a household of unrelated persons or having a mix of both. Examples of unrelated households are boarding houses, messes, hostels, residential hotels, rescue homes, jails, ashrams, etc. These are ealled 'Institutional Households'. By 'Houseless Households' is meant a household, the members of which do not have a house to live in and spend the night on foot paths etc. There may be one member households, 2 member households or multimember households. For census purpo ses, each one of these types is regarded as a 'household'.

Definition of Scheduled Castes/Scheduled Tribes

The terms 'Scheduled Castes' and 'Scheduled Tribes' have been defined in clauses 24 and 25 of article 366 of the Constitution, respectively as follows :—

"Scheduled Castes" mean such castes, races or tribes or parts or groups within such castes, races or tribes as are deemed under article 341 to be scheduled castes for the purposes of the Constitution.

"Scheduled Tribes" mean such tribes or tribal communities or parts or groups within such tribes or tribal communities as are deemed under article 342 to be scheduled tribes for the purposes of the Constitution.

Under articles 341 and 342 of the Constitution, the President is empowered to specify the list of Scheduled Castes and Scheduled Tribes for each State and Union Territory. Accordingly, the Scheduled Castes and Scheduled Tribes are listed under the Presidential Order for each State and Union Territory.

In the Scheduled Castes and Scheduled Tribes Lists (Modification) Order, 1956, as amended uptodate, as many as 37 castes are listed as Scheduled Castes in the State of Haryana. There is, however, no Scheduled Tribe, listed as such, in Haryana State.

Who is literate

A person who can both read and write with understanding in any language is to be taken as literate. A person who can merely read but cannot write is not literate. It is not necessary that a person who is literate should have received any formal education or should have passed any minimum educational standard.

Worker defined

Like 1971 Census, a worker in 1981 Census is a person whose main activity is participation in any economically productive work by physical or mental activity. Work involves not only actual work but also effective supervision and direction of work. The main worker is one who has worked for 183 days or more in a year in one or more than one economic activity. A person who has worked for less than 183 days in a year is considered a marginal worker.

And a Non-Worker

A non-worker is either mainly engaged in household duties or is a student or a dependent or a retired person or rentier or beggar or an inmate of an institution or engaged in other non-productive economic activity.

Connotation of Cultivator

For purposes of the Census a person is working as Cultivator if he or she is engaged either as employer, single worker or family worker in cultivation of land owned or held from Government or held from private persons or institution for payment in money, kind or share. Cultivation includes supervision or direction of cultivation.

Who is Agricultural Labourer

A person who works in another person's land for wages in money, kind or share is regarded as an agricultural labourer. He or she has no risk in the cultivation but he/she merely works in another person's land for wages. An agricultural labourer has no right of lease or contract on land on which he/she works.

Meaning of Household Industry

Household industry is defined as an industry conducted by the head of the household himself/herself and or by the members of the household at home or within the village in rural areas and only within the precincts of the house where the household lives in urban areas. The larger proportion of workers in a household industry should consist of members of the household including the head. The industry should not be run on the scale of a registered factory which would qualify or has to be registered under the Indian Factories Act.

Standard Urban Area explained

The concept of the Standard Urban Area which was adopted for the first time in 1971 envisaged a

constant statistical spatial reporting unit which was to serve as the basis of urban development planning for the concerned city or town. The Standard Urban Area is defined as "the projected growth area of a city or town having 50,000 or more population in 1971, as it would be in 1991, taking into account not only the towns and villages which will get merged into it but also the intervening areas which are potentially urban. Thus it is a long term planning area and is to remain as a statistical reporting unit during the three successive Censuses—1971, 1981 and 1991".

In the case of Haryana, the following eleven Standard Urban Areas were delineated :

1 Ambala.
2 Bahadurgarh.
3 Bhiwani.
4 Faridabad Complex Administration (previously known as Faridabad-Ballabgarh Complex).
5 Gurgaon.
6 Hisar.
7 Karnal.
8 Panipat.
9 Rohtak.
10 Sonipat.
11 Yamunanagar-Jagadhri.

The concept of Urban Agglomeration

The concept of Urban Agglomeration adopted for the first time during the 1971 Census was an improvement on the concept of town group adopted in the 1961 Census. An urban agglomeration must form a continuous urban spread constituting a town and its adjoining urban out-growths or two or more physically contiguous towns together with continuous well recognised urban out-growths, if any, of such towns.

In several areas around a core city or statutory town have come up fairly large well recognised railway colonies, university campuses, port areas, military camps, etc., and even though they are outside the statutory limits of the corporation, municipality or cantonment, they fall within the revenue limits of the village or villages which is or are contiguous to the town. It may not be altogether realistic to treat such areas lying outside the statutory limits of a town as rural units ; at the same time each such individual area by itself may not satisfy the minimum population limit to qualify it to be treated as an independent urban unit. Such areas deserve to be reckoned alongwith the town and the continuous spread including such urban outgrowths would deserve to be treated as an integrated urban area. Each such agglomeration may be made up of more than one statutory town adjoining another such as a municipality and the adjoining cantonment and also other adjoining urban growths such as a railway colony, university campus, etc. Such outgrowths which do not qualify to be treated as individual towns in their own right are to be treated as urban appendages of the units to which they are contiguous.

In 1971 Census no place was recognised as a continuous urban spread deserving to be treated as an urban agglomeration in Haryana. However, the following four urban agglomerations have been delineated at the time of 1981 Census :—

Urban Agglomeration	Constituent towns or urban outgrowths
1. Yamunanagar (U.A.)	1. Jagadhri Workshop Railway Colony (M. C.)
	2. Yamunanagar (M. C.)
	3. Jagadhri (M. C.)
2. Hisar (U.A.)	1. Hisar (M.C.)
	2. Haryana Agricultural University and Mini Secretariat
3. Ambala (U.A.)	1. Ambala Cantt. (C.B.)
	2. Ambala Sadar (M.C,)
4. Gurgaon (U.A.)	1. Gurgaon (M.C.)
	2. Gurgaon Census Town.

THE DISTRICT

The present Ambala district comprises the tahsils of Kalka, Naraingarh, Ambala and Jagadhri. There were no jurisdictional changes in this district during the decade 1971—81. Tahsil Kalka has 154 villages and three towns, Kalka, Pinjore and Panchkula Urban Estate, tahsil Naraingarh has 334 villages and two towns, Naraingarh and Sadaura, tahsil Ambala consists of 325 villages and four towns Ambala, Ambala Cantt., Ambala Sadar and Babiyal whereas Jagadhri tahsil comprises 493 villages and five towns, Jagadhri Workshop Railway Colony, Yamunanagar, Jagadhri, Buria and Chhachhrauli. With a population of 1,409,463 as per 1981 Census, Ambala ranks second among districts with 10·91 per cent of the total population of the State. Being 3,832 sq. kms. in area it occupies 8·67 per cent of the total area (*44,212 sq. kms.) of the State and areawise ranks fifth in the State. Haryana has on an average 292 persons per sq. kilometre, with Faridabad district as the most thickly populated (466) and Sirsa as the sparsest (165). Ambala district with 368 persons per sq. kilometre ranks third among the twelve districts of the State.

The district lies between 30° 02′ 30″ and 30° 55′ 5″ North Latitude and 76° 32′ 45″ and 77° 36′ 20″ East Longitude. On its north and north-east are the districts of Solan and Sirmaur of Himachal Pradesh. To its east and south-east is the Yamuna river and across the river is Saharanpur district of Uttar Pradesh. On its south is the district of Kurukshetra. To its west are the districts of Patiala and Rupnagar of Punjab and Union Territory of Chandigarh.

Since the last Census of 1971, there have been many changes in the boundaries of some of the existing districts and some new districts have also been formed. The new districts are Kurukshetra, Sonipat, Faridabad, Bhiwani and Sirsa. Thus increased the number of districts to 12 in 1981 as against 7 in 1971. The figures presented in this volume adhere to the boundaries of administrative units as on 31st December, 1979. They cover 39 tahsils and 81 cities/towns including the four Census towns in the State.

District Census Handbook

Among the traditional documentations of the Census is the fairly comprehensive and uniform District Census Handbook (DCH) consisting of Village and Town Directories and Village and Townwise Primary Census Abstract (PCA).

Prior to 1951, District level Census data formed part of general reports and tables. Publication of District Census Handbooks as independent publications began from 1951 Census only.

In 1961, attempts were made to make the District Census Handbooks more informative and these contained valuable Census data for each village and town of the district, indicating some basic amenities available in the villages. In 1971, the scope and coverage of both census and non-census statistics was further enlarged and the District Census Handbooks were published in two volumes, first containing the two Parts A & B and the second comprising Part C alone :—

Part A — Village and Town Directory.

Part B — Village and Townwise Primary Census Abstract.

Part C — Analytical Report, Administrative Statistics and District Census Tables.

The publication of Part-C was considerably delayed because of delay in getting the administrative statistics from the various departments. So, Part-C has been dropped this time. Moreover, the administrative statistics would be available to the data users from the publications of the respective departments.

Part-A of the 1981 District Census Handbook contains Village and Town Directory and Part-B contains Village and Townwise Primary Census Abstracts. Both the parts have been combined together in this volume. A tahsil map showing the village boundaries, the location code numbers of the villages, the distribution of various amenities in villages and the size class of their population, has been given in the beginning of Section I—Village Directory. An alphabetical list of villages in each tahsil has also been given, along with a note explaining the codes used in the Village Directory. The codes used in the Town Directory have been explained at the beginning of Section II—Town Directory.

SCOPE

Village Directory

Amenities and land use

The Village Directory provides certain basic data separately for each village, the villages in the district having been arranged tahsilwise and within the tahsil, location codewise. At the time of Census enumeration each village was assigned a code number for purposes of identification.

*Provisional.

The format of the village directory follows the pattern canvassed in 1971 Census except for a few additional columns. The column for total population and number of households has been added to facilitate analysis of the village directory data. The column for approach to village is aimed at having an idea of the number of inaccessible villages in a district. All the amenities except power supply in the village have been brought together with the instructions that if an amenity is not available in the village a dash (—) may be shown against the same in the relevant column but next to it the distance from the village of the nearest place where the facility is available may be given in broad ranges in brackets, the ranges being; "(—5 kms)", "(5—10 kms)" and "(10 +kms)".

The Village Directory, therefore, contains information about the total area of the village (Column 3); total population and number of households (Column 4) ; and availability or otherwise of the amenities like educational, medical, drinking water, post and telegraph, day(s) of the market/hat and communications (Columns 5 to 10). In Columns 11 to 13, approach to village, nearest town and distance and availability or otherwise of power supply have been indicated. Column 14 shows the staple food of the people of the village. The area under different types of land use such as area under forest, area under cultivation (irrigated and unirrigated separately), culturable waste and the area not available for cultivation has been given in Columns 15—19. In Column 20 have been indicated the places of religious, historical or archaeological interest along with the information regarding newspapers, motorcycles/scooters, cars/jeeps and tractors. The data presented in the village directory has been collected from the District/Tahsil revenue agency.

Appendix 1

This Appendix gives for each tahsil the number of villages having various levels and types of educational institutions, such as primary schools, middle schools, adult literacy centres etc. along with their number, various types of medical institutions such as dispensaries, primary health centres etc. along with their number, various types of drinking water sources such as taps, tubewells etc., post and telegraph offices, power supply, railway station, bus stop etc. and also the number of villages not having these amenities.

Appendix 2

This Appendix gives for each non-municipal town (i.e. place treated as town only for Census purposes) the area under forest, irrigation, unirrigated land, culturable waste land and area not available for cultivation.

Appendix 3

This Appendix gives the list of villages where no educational, medical and public health facilities are available.

Appendix 4

This Appendix gives the list of villages with Scheduled Castes population in various ranges of proportion. Information is presented by the ranges 0—5 per cent, 6—10 per cent, 11—15 per cent, 16—20 per cent, 21—30 per cent and 31 per cent and above.

Town Directory

The Town Directory consists of seven statements almost similar to those adopted for 1971 Census. These statements have been compiled from the information supplied by the local bodies. A few new columns have been introduced with a view to facilitating analysis of the data. A significant addition is of class of town in every statement because the infrastructure of amenities and facilities found in urban areas can be analysed by taking the class of town into consideration. The addition of the column on civic administration status in statements III and IV and population in statements IV and V also serves the same purpose.

The columns on Scheduled Castes population in statement IV and adult literacy classes/centres in statement V have been provided keeping in view the Minimum Needs Programme of the Planning Commission.

Again if the fire fighting service as in statement IV and medical or educational facilities as in statement V are not available in the town, the name of the nearest town if in the same district or the name of the nearest district if in the same State or other State where available along with its distance from the referrent town is given. This is a new feature of 1981 Census as it is necessary to identify the areas with

no specific facility in every district. Details contained in each statement are given below.

Statement I gives the class and civic administration status of each town and provides some basic data based on the Primary Census Abstract (PCA) such as its area, number of households, density, sex ratio and population/growth rate. In case a town did not enjoy urban status at any Census, the relevant columns under the headings 'Population and growth rate of the town at the Censuses of' and 'Sex Ratio' have been left blank. Where any town lost its urban status at any Census, the entry 'Declassified' has been made in the relevant columns.

Class of each town has been presented according to 1981 Census population of the core town as follows :—

Population	Class
100,000 and above	I
50,000—99,999	II
20,000—49,999	III
10,000—19,999	IV
5,000—9,999	V
Below 5000	VI

Statement II gives the physical aspects of the various towns in the district. Data regarding minimum and maximum temperature is not available for all the towns in the district except Ambala. Rainfall data is available in respect of Ambala, Ambala Cantt., Kalka, Naraingarh and Jagadhri towns only.

Statement III indicates the position of Municipal Finances for the year 1978-79. Income and expenditure figures have been given in Rs. '00' in respect of each town in the district.

Statement IV shows civic and other amenities viz., roads, system of sewerage, number of latrines, method of disposal of night soil, water supply, fire-fighting service and the number of electric connections as available during the year 1979. Sewerage facilities are available in Panchkula Urban Estate, Pinjore, Jagadhri, Jagadhri Workshop Railway Colony and Yamunanagar towns. In Jagadhri and Yamunanagar, open surface drainage system also exists. Other towns (except Naraingarh) are also served by open surface drains. In most of the towns, the method of carriage of night soil is by wheel-barrows and baskets. The practice of carriage of night soil as headload still continues in Ambala Cantt., Babiyal and Jagadhri towns. Fire fighting service is available in Ambala, Ambala Sadar, Yamunanagar, Pinjore and Jagadhri Workshop Railway Colony.

Statement IV-A is in respect of civie and other amenities in notified slums of Class I and II towns. In this district Ambala and Yamunanagar are Class I towns and Ambala Sadar is a Class II town. Some slums exist in Ambala and Ambala Sadar only. All these slums are served by open surface drains and the method of disposal of night soil is by wheel-barrows. Some electric connections (domestic as well as road lighting points) are available in these slums.

Statement V reflects the position of medical, educational, working women's hostel, recreational and cultural facilities for each town in the district during the year 1979. Under the heading medical facilities, the number of hospitals/dispensaries/T. B. clinics etc., has been shown separately alongwith the total number of beds available. Under the heading educational facilities, number has been given separately of Arts/Science/Commerce Colleges, Medical Colleges, Engineering Colleges, Polytechnics, recognised Short-hand, Typewriting and Vocational Training Institutions, Higher Secondary/Secondary/Junior Secondary/ Middle/Primary Schools and Adult Literacy Centres. The extent of availability of recreational and cultural facilities is reflected in the number of stadia, cinemas, auditoria and public libraries.

The towns of Babiyal, Buria, Chhachhrauli, Naraingarh, Panchkula Urban Estate, Pinjore and Jagadhri Workshop Railway Colony do not have any college. There are three colleges—one Arts college, one Arts and Science college and one Arts, Science and Commerce college in Ambala, two Arts., Science and Commerce colleges in Ambala Sadar, one Arts college each in the towns of Ambala Cantt. Kalka and Sadaura, one Arts college and two Arts and Commerce colleges in Jagadhri, and two Arts colleges and two Arts, Science and Commerce colleges in Yamunanagar. Ambala town has two polytechnics also. There are twelve Vocational Training Institutions in the district—six in Ambala, two in Ambala Cantt. and one each in Chhachhrauli, Kalka, Naraingarh and Yamunanagar. There are two working women's hostels in this district—one each in Ambala and Ambala Cantt.

In Statement VI information regarding three most important commodities imported/exported and manufactured has been gtven along with the number of banks, agricultural credit societies and non-agricultural credit societies. Tractors, machine tools, vanaspati ghee, sugar, paper, utensils, carpets, scientific instruments etc. are among the important items manufactured in the district.

Primary Census Abstract of General Population

(*i*) *District Primary Census Abstract* :—In the District Primary Census Abstract figures have been presented for the district as a whole as well as for each tahsil separately. 'T' stands for total population and 'R' and 'U' for the rural and urban areas, respectively.

(*ii*) *Tahsil-wise Primary Census Abstract* :—Here figures for each village and town (and within the town wardwise) in a tahsil have been presented.

At the time of Census enumeration, enumeration blocks were formed in the villages, each block consisting of about 750 persons and in the towns, each block consisting of about 650 persons. But the data have not been given for each block separately in the case of rural areas. In the case of urban areas total population and Scheduled Castes population have been shown blockwise in the appendix. Data in Columns 6—28 of the Primary Census Abstract have been given sex-wise. During 1971 Census break-up of workers into nine industrial categories was given whereas categories III, IV, V (b) and VI to IX have been combined together while presenting 1981 Census figures. A new concept of 'Marginal Worker' has been introduced this time.

Appendix

This appendix gives at urban block level the total population and Scheduled Castes population.

Primary Census Abstract of Scheduled Castes Population

In the District Primary Census Abstract of Scheduled Castes population figures have been presented for the district as a whole as well as for each tahsil/town separately.

PHYSICAL ASPECTS

The district has a sub-tropical continental monsoon climate where we find seasonal rhythm, hot summer, cool winter, unreliable rainfall and great annual range of temperature. In winter frost sometimes occurs during December and January. The region also receives occasional winter rains from the western disturbances. The rainfall during 1979-80 was 61.3 centimetres against 112.5 centimetres during 1977-78 and 156.6 centimetres during 1978-79. There are sharply-rising Siwalik hills and foothill rolling plain in the north and north-east, a doom in Pinjore area and the flood-plains along the Ghaggar, Sarasvati and Yamuna rivers. Morni hills lying in Naraingarh tahsil constitute the highest point of the district as well as of Haryana. The important rivers of the district are Ghaggar (Rigvedic Sarasvati), Sarasvati, Markanda and Chantang. The slope of the district is towards south and south-west in which direction the rivers flow. The district is dissected towards its north and north-east by the rainfed torrents. The soils in the district are light loam (*Seoti*), silty loam (*Khadar*), silty clay (*Naili* and *Chhachhra-Dakar*), loam (*Bhangar* and *Nardak*), clayey silt (*Bet*), piedmont (*Ghar and Kandi*) and Siwaliks (*Pahar*). The underground water level is relatively high in the southern parts and low in the north and north-east which is a hilly tract. Yamuna is the only perennial river providing irrigational facilities in the east and south-east portions of the district.

ECONOMY

The district has a mixed type of economy which is partly agricultural and partly industrial. At the time of 1981 Census 44.87 per cent of total main workers were registered under agrarian sector consisting of cultivators and agricultural labourers. Household industries claimed 3.57 per cent while 'Other workers' were 51.56 per cent in the district. The district is an important link between hills and plains. Ambala, Jagadhri and Yamunanagar are important trade centres. Yamunanagar, having probably the biggest timber market in the entire northern India caters to the need of ammunition boxes to the Defence Department and packing cases to tea and tobacco industries. There were 726 registered working factories in the district during the year 1979 and estimated number of workers employed in them was 28,236. 292 of these factories manufacture metal products and parts and 115 cotton textiles. The large and medium scale units are engaged in producing tractors, machine tools, paper, vanaspati ghee. sugar, cement, stainless steel utensils, scientific instruments, leaf springs, etc. Hindustan Machine Tools at Pinjore, Ballarpur Industries Limited, Saraswati Sugar Mills and Yamuna Auto Industries at Yamunanagar, Indian Sugar and General Engineering Corporation and Swastika Metal Works at Jagadhri, Bhupendra Cement Works at Surajpur and Oriental Science Apparatus Workshop at Ambala Cantt. are some such units. Besides, there are many small scale units in the district and these manufacture scientific and surgical instruments, agricultural implements, sanitary fittings, plastic and bakelite goods, safety matches etc. Jagadhri is famous for ferrous and non-ferrous metal utensils. It is perhaps the only place after Moradabad in India where copper and bronze utensils are manufactured on mass scale. The economy of Jagadhri industry is based on scrap and so the utensils manufactured here are available at cheaper rates in the market.

Irrigation in the district mostly depends upon tubewells. Area under cultivation of foodgrains and sugarcane was 260·3 thousand hectares and 27·5 thousand hectares respectively during the year 1979-80. In this district area under sugarcane cultivation is maximum in the State. Among the foodgrains wheat, rice and maize are grown. Area under reserved forests is 137 square kilometres. In 1977 the number of live-stock in Haryana was 6,904,800 which includes cattle, buffaloes, horses, ponies, donkeys, sheep, goats, camels and pigs etc. Out of these, Ambala district contributed only 622,000 animals and these mostly include cattle, buffaloes, sheep and goats. During 1979-80, the number of different types of motor vehicles on road was 93,583 in the State, out of which 20,983 came from Ambala district.

HISTORY AND ARCHAEOLOGY*

Brief history

The name of the district is derived after its headquarters town, Ambala. According to a local tradition it was founded by one Amba Rajput during the 14th century. Another version associates the name of the town with goddess Bhawani Amba whose temple exists in the town. Yet another version is that the name of the town is a corruption from Ambwala or a place abounding in mangoes, from the large number of mango groves that existed at one time in its immediate neighbourhood. There seems to be no reason to doubt the antiquity of the region which is well established on the basis of discovery of numerous pre-historic, proto-historic and historical sites, many of which have been mentioned in ancient Indian literature. The name may be connected with the tribe of the Ambas mentioned in Sanskrit literature.

The earliest inhabitants of the district were primitive people using stone tools of the lower paleolithic age which have been discovered from various sites in the Kalka tahsil. Already in the time of Rigveda the Aryans had their settlements in the valleys of the sacred Sarasvati, the Drishadvati and the Yamuna. Their prominent tribes, the Bharatas, Purus and Kurus fought battles here, performed *yajnas* and recited and composed Vedic hymns. The Ambala area was included in the kingdom of the Pandavas and their successors, the Parikshitas. It is interesting to note that Turghana (identified with Shrughana or Sugh near Jagadhri) finds mention in Vedic literature and has also been mentioned by Panini. The district formed part of the Mauryan empire and an edict of Asoka was found at village Topra near Jagadhri and stupas at Sugh and Chaneti. The Topra pillar was removed by Feroz Shah Tughlaq in A.D. 1356 and fixed at Kotla Feroz Shah in Delhi. The area later came under the Sungas and an interesting find of the age is a Sunga terracotta plaque depicting a child learning alphabets on a wooden plate. It became successively part of the empires of the Kushanas, the Guptas and the Pushpabhutis of Thanesar and later fell prey to the imperial ambitions of Yasovarman of Kanauj and Lalitaditya of Kashmir. In 10th century, Mahmud Ghazni and his successors raided the district several times but a brief spell of peace was restored in 12th century under Chauhans. During the period from 9th to 12th century, the district witnessed an upsurge in religious and artistic activity as evidenced by the recovery of sculptural remains from different places.

The district passed under Muslim rule as a result of the decisive victory of Shihab-ud-din Ghuri over Prithviraja III in the second battle of Taraori in A.D. 1192. The important remains of the medieval period include brick forts at Khizrabad and Sadaura, Rang Mahal at Buria and the well known Mughal Gardens at Pinjore. It was during this period that small principalities of Kalsia, Buria, Ramgarh, Raipur, Kotaha, Khizrabad, Naraingarh, Kesri, Mustafabad, Arnauli, Jagadhri, Damla and Bilaspur grew up.

The British annexed this area towards the beginning of the 19th century and also took the existing small principalities under their protection. In 1847, Ambala district was formed with acquired strip of territory around Ambala. Subsequently small principalities were merged in it. It played a significant part in the great uprising of 1857. The entire Indian troops stationed at Ambala, a military depot of great importance then, were disaffected towards the British and rose in open revolt. Although there was no active civil uprising in the district the population as a whole was also not warm towards the British. About the close of 19th century and the first quarter of 20th century, the people became politically awakened. They took active part in the national freedom movement, the Non-Cooperation Movement, Civil Disobedience Movement and the Quit India Movement and made good deal of sacrifices like their fellow countrymen for achieving freedom from British rule.

This rapid survey of its history from the earliest time indicates that the district always remained in the mainstream of Indian history.

Prior to the formation of Haryana in November, 1966, Ambala district had six tahsils but during the Reorganisation, it lost Nalagarh tahsil to Himachal Pradesh, Rupnagar tahsil and a major portion of Kharar tahsil to Punjab and a few villages including the Chandigarh Capital Project Area to the newly formed Union Territory of Chandigarh. It was left with only 3 tahsils, Ambala, Jagadhri and Naraingarh including 153 villages and the Kalka town transferred from Kharar tahsil. Later in 1967, 153 villages and the Kalka town were taken out of the Naraingarh tahsil and formed into a separate Kalka tahsil.

There are three historical gurdwaras, namely Badshahi Bag Gurdwara, Sis Ganj Gurdwara and Manji Sahib Gurdwara and two Muslim shrines of Lakhi Shah and Tawaqal Shah and a Bhawani Amba Temple. In 1968, a stagnating water tank near bus stand was transformed into a lake with boating facilities. A park was developed on the outskirts of the lake and a lighthouse and coloured fountains were installed.

---

*Sudarshan Kumar Gupta 'Ambala District : the land of sacred Saraswati', Haryana Review January, 1983.

Places of interest

There are many places of interest in the district, some of which are places of antiquity, others acquired importance on account of their economic and industrial development and still others have been developed as tourist resorts.

Ambala Cantonment

The Ambala Cantonment was established in 1843 after the abandonment of Karnal Cantonment in 1841 on account of the prevalence of malaria there. The place has assumed importance as the centre for the manufacture of scientific and surgical instruments and as an important rail road junction.

Buria

It is an ancient place which was first mentioned in the 7th century A. D. by the Chinese traveller, Hiuen Tsang. The place was rehabilitated and patronised by Mughal Emperors Humayun and Shah Jahan. The latter erected a Rang Mahal, a well-built palace with stone arches, now in ruins. Raja Birbal, one of the nine Ministers of Akbar, was born here.

Chhachhrauli

It was the capital of erstwhile princely State of Kalsia. The prominent buildings of the town are Ravi Palace, clock tower, fort and Janak Niwas.

Jagadhri

This town is thought to be a relic of the old name Yugandhari. The discovery of old coins of different periods prove the antiquity of the place. It was possibly the capital city of a *janapada*. The town is famous for brass utensils, an industry which is said to be continuing from the early centuries of the Christian era.

Kalka

This town is a terminus of Delhi-Kalka railway line and starting point of narrow gauge Kalka-Shimla railway line (opened in 1903) and is a gateway of Himachal Pradesh territory. A temple of Kalika Devi is located on Kalka-Shimla road.

Pinjore

It is an ancient historical and religious place. It is said to be the earliest habitation of man and it is said that the early man lived in Pinjore region round about Chandigarh, one and half crores years ago. Tools of lower Palaeolithic period, fabricated on quartzite, have been found from the region stretching from Pinjore to Nalagarh. The place is associated with five Pandavas who en route to Himalayas during their exile stayed here for sometime. The place was then known as Panchpura later corrupted to Pinjore. The name Panchpura was deciphered from the Pinjore Baoli inscription found from here. Important sculptures and other antiquarian remains recovered from the place can be assigned to the period ranging between 9th century A.D. to 12th century A.D. Pinjore is famous for the beautiful Mughal Garden, perhaps the loveliest and the oldest in northern India. It is said to have been made by Fidai Khan in the 17th century. The Haryana Govermeht, of late, have recreated the whole complex by adding coloured illuminations to the play of fountain water, providing rest places, picniking facilities and a mini zoo. It has also been renamed as Yadavindra Garden as a mark of respect to the late Yadavindra Singh, Maharaja of the erstwhile princely State of Patiala. The main gate of the garden opens on the highest terrace and seven terraces descend gradually into the distant boundary of the garden. In the middle of the first terrace is the Shish Mahal in the Rajasthani-Mughal style with small windows and apertures. There is a lyrical Hawa Mahal, approached by steps on the side of the wall. The second terrace is uplifted by large arched doorways, above which there is the Rang Mahal. Cleverly devised by the architect, the view of the lower terraces is from the open hall way below. The palace has an enormous open courtyard. We descend, by concealed steps on both sides of the big house, to the third terrace where the cypresses and flower bed lead down to dense groves of fruit trees on each layer. The density of the dark green foliage evokes brooding depths. The upward flow of water from the fountains cools the eyes. There is a cube-like Jal Mahal, with a square fountain bed and a plinth to sit down on for pleasure. The next terrace is flanked by denser groves of trees, lightened by the water devices in the middle. The end structure of the door way has recently been made into a disc-like open air theatre. The stiff outer wall of the garden is reminiscent of the fort walls, which has now all around miniature pavilions housing the zoo. A Bhima Devi temple and an old baoli in the town have legendary connection with Pandavas. The place became more important with the establishment of HMT factory in 1963.

Sadaura

Sadaura is a place of antiquity as indicated by the discovery of ancient coins. There is a tomb of Hazrat Shah Kumaish, said to have been built in A.D. 1450. Banda Bairagi is said to have built a fort at Lohgarh about 7 kilometres from the town which has been the centre of his activity. A place Katalgarhi in the town is associated with the massacre of those who betrayed him.

Yamunanagar

Yamunanagar, previously known as Abdullapur is located on the Western Yamuna Canal. Initially, a few factories and a timber market were established there. After 1947, the refugees from Pakistan were settled here. Later a model town and a few other colonies were also established. It is one of the major industrial centres of Haryana and has the distinction of having many large scale and small scale industrial units. It is a big timber market and has many saw mills. A city centre is being established on the banks of Western Yamuna Canal which will have a lake, a restaurant, club, view tower, stadium, swimming pool, library, museum and gymnasium hall.

Chandi Mandir (Kalka Tahsil)

Chandi Mandir, located on Ambala-Kalka road is a small village named after an old shrine dedicated to Chandi Devi. The shrine of Chandi Devi is located across the railway line. Saket, a home for orthopaedically handicapped is also located at Chandi Mandir.

Nada (Kalka Tahsil)

Nada which lies across the Ghaggar near Panchkula is famous for a Gurdwara named after one Nadu Shah, a disciple of Guru Gobind Singh. He rendered great service to the Guru when the latter along with his army was camping at this place.

Mansa Devi temple lies in village Bilaspur (Kalka tahsil) about 3 kilometres east of Mani Majra (Chandigarh). There are two temples dedicated to the goddess. The older one is said to have been built by the ruler of Mani Majra somewhere in A. D. 1815. This temple contains thirty-eight panels of wall paintings besides floral designs painted all over the ceiling and the arches leading into the temple. The second temple is said to have been constructed by Maharaja Karam Singh of erstwhile Patiala State somewhere in A. D. 1861.

Talokpur (Naraingarh Tahsil)

Talokpur is famous for temple of goddess Sharda Devi where a big fair is held in March-April. In the vicinity of the temple, there is a complex of temples dedicated to Shiva.

Morni hills are offshoots of Siwalik ranges and the Morni village (Bhoj Jabial) lies on the mountain side of the range. The name Morni is said to be after the name of the queen who is believed to have ruled this area. This is the only hill station in the State and has a salubrious climate. The Government undertook to develop this hill resort and constructed a motorable road connecting it with Panchkula. A beautiful, comfortable forest tourist hut 'Lal Munia' and a P.W.D. rest house have been constructed there.

Haryoli (Ambala Tahsil)

Haryoli situated 8 kilometres from Ambala, is famous for its temple of Rishi Markandya. It is said that the Rishi was only 12 years of age when the messenger of Yama came to take away his life. He was deep in meditation worshipping Shiva. He invoked Shiva's protection. Shiva appeared and gave him blessings that he would never perish till the deluge.

Lakhanaur Sahib (Ambala Tahsil)

Lakhanaur Sahib, a village situated about 6 kilometres south of Ambala, is known for its gurdwara built to commemorate the memory of Guru Gobind Singh.

Panjokhara (Ambala Tahsil)

Panjokhara lies in north-east of Ambala on Ambala-Naraingarh road. It is famous for a gurdwara built ro commemorate the visit of Guru Har Kishan.

Bilaspur (Jagadhri Tahsil)

Bilaspur is said to be associated with sage Ved Vyas, the writer of the *Mahabharata*. There are a number of *tirthas* in and around Bilaspur, among these, the most famous is Kapal Mochan situated about 2 kilometres north of Bilaspur. The mythological legend of the Kapal Mochan tank is mentioned in the *Mahabharata* and other Puranas. The Kapal Mochan tank is held in high esteem and a big fair is held in October-November. Rin Mochan tank, Suraj Kund, Vyas Kund, Sidheshwar temple are other well-known *tirthas* located near Kapal Mochan.

Bisationwala (Jagadhri Tahsil)

Panchmukhi Hanuman temple is located in Village Bisationwala, 4 kilometres away from Bilaspur on Bilaspur-Chhachhrauli road. The temple has a gigantic idol of Hanuman with a face having five different images. The temple is said to be one of the three of its kind in India.

Chaneti (Jagadhri Tahsil)

At Chaneti, a small village situated about 3 kilometres east of Jagadhri and nearly the same distance from Sugh, there is a huge brick mound. The shape and structure of this mound and the testimony of Hiuen Tsang, the Chinese traveller, suggests that the mound probably represents the remains of an Asokan stupa.

Tajewala (Jagadhri Tahsil)

Tajewala located 92 kilometres from Ambala is very popular tourist resort. The Western Yamuna Canal and the Eastern Yamuna Canal take off from the Yamuna from this place. The place is ideal for angling and the rest house at Tajewala preserves an angler's record book that dates back almost 50 years. Hathini Kund is an angler's paradise and there is a lovely view of the Yamuna's water making shifting patterns of light and shade. Kalesar, is nestling in enchanting surroundings. It is a game sanctuary which sprawls with thick sal trees in an area extending over 5 thousand hectares. Tajewala, Hathini Kund and Kalesar are located within 5 kilometres of each other on Jagadhri-Paonta road. Suitable accommodation for the tourists visiting the complex is available at Kalesar, Hathini Kund and Tajewala.

Sugh (Jagadhri Tahsil)

Sugh located about 5 kilometres east of Jagadhri has been identified with the ancient city of Shrughana. It was an important city of northern India and has been mentioned in the vedic and later literature. A detailed account of the city is recorded by Hiuen Tsang, a Chiness traveller who visited the city in the first half of the 7th century. His account shows that Shrughana was the capital city of a kingdom which extended on either side of the Yamuna under the Siwaliks. The archaeological excavations at Sugh have revealed that the town existed from circa 600 B. C. to circa A. D. 300. The archaeological finds included pottery, terracotta figurines, coins, sealings, etc. Among these terracotta finds, a broken figure depicting a headless child with a takhti in lap, now on display in the National Museum, New Delhi, is of special interest. The importance of the plaque lies in the fact that the writing board has alphabets belonging to Sunga period. No such figure has yet been found from any other site in India.

Adh Badri lying on the foot-hills of the Siwaliks, is also associated with an ancient past. The sacred river Sarasvati is believed to have originated from this place. A number of sculptures of Shiva-Parvati and Ganesha belonging to 9th-10th century A. D. and a few Buddhist images belonging to 11th-12th century A. D. have been discovered from this place.

Harnauli near Jagadhri is known for Panch Tirtha, a sacred tank. It is believed that the five Pandavas took bath in the tank here.

TOURIST RESORTS

The State Government has provided oases of comfort, relaxation and recreation by creating tourist complexes for the road weary all over Haryana. These complexes include motels, restaurants and resorts. In Ambala district, the Department of Tourism has developed following tourist resorts :—

Red Bishop at Panchkula

(i) It is situated 270 kms., away from Delhi on Chandigarh—Shimla road in Panchkula town. It provides facilities of restaurant, bar and arrangements for garden parties.

Youth Hostel at Panchkula

(ii) It is also situated in Panchkula town at a distance of 270 kms. from Delhi on a state road leading away from the National Highway No. 22. A get-away-from-it-all retreat, the hostel lies atop raised ground on the bank of Ghaggar river and offers dormitory accommodation, catering facilities and restful ease.

Yadavindra Gardens at Pinjore

(iii) These are situated 270 Kms. away from Delhi on the National Highway No. 22. Steeped in myth and legend, originally conceived by Fidai Khan, the trusted lieutenant of Aurangzeb, this Mughal garden is now alive with coloured lights, running water channels and fountains. Facilities available include motel, restaurant, shopping arcade, mini zoo, children's park, open-air-theatre, Japanese garden, bar, wine shop, glass house and conference room, etc. Luxurious accommodation is available for the tourists.

ANALYSIS OF DATA

The following inset tables in this volume are based on the data compiled in the Village and Town Directory and the Primary Census Abstract.

Table 1 below indicates the population sexwise separately for rural and urban areas at district and tahsil level along with the number of villages and towns as per 1981 Census.

TABLE 1

Population, Number of Villages and Towns, 1981

Serial No.	Name of Tahsil	POPULATION									No. of Villages		No. of Towns
		Total			Rural			Urban			Total	Inhabited	
		P	M	F	P	M	F	P	M	F			
1	2	3	4	5	6	7	8	9	10	11	12	13	14
1	Kalka	126,490	69,439	57,051	88,146	48,052	40,094	38,344	21,387	16,957	154	136	3
2	Naraingarh	245,696	130,369	115,327	226,195	120,248	105,947	19,501	10,121	9,380	334	320	2
3	Ambala	522,829	274,961	247,868	289,719	154,379	135,340	233,110	120,582	112,528	325	309	4
4	Jagadhri	514,448	278,539	235,909	341,626	184,370	157,256	172,822	94,169	78,653	493	465	5
	Total Distict	1,409,463	753,308	656,155	945,686	507,049	438,637	463,777	246,259	217,518	1,306	1,230	14

Table 2 below gives percentage decadal (1971—1981) variation in population. This variation is more pronounced in urban areas than in rural areas.

TABLE 2

Decadal change in distribution of population

Tahsil	POPULATION						Percentage decadal (1971—81) variation		
	1971			1981			Total	Rural	Urban
	Total	Rural	Urban	Total	Rural	Urban			
1	2	3	4	5	6	7	8	9	10
Kalka	83,975	66,264	17,711	126,490	88,146	38,344	50·63	33·02	116·50
Naraingarh	196,500	180,649	15,851	245,696	226,195	19,501	25·04	25·21	23·03
Ambala	431,680	245,554	186,126	522,829	289,719	233,110	21·11	17·99	25·24
Jagadhri	386,250	261,203	125,047	514,448	341,626	172,822	33·19	30·79	38·21
District	1,098,405	753,670	344,735	1,409,463	945,686	463,777	28·32	25·48	34·53

Table 3 below presents distribution of villages according to the size of population. It shows that 49·76 per cent of the villages in the district are medium sized having population in the range of 500—1999 and 31·14 per cent of the villages fall in the population range of 200—499.

TABLE 3

Distribution of villages by population ranges

Range of population	Number of villages in each range	Percentage of villages in each range
1	2	3
—200	165	13·41
200—499	383	31·14
500—1,999	612	49·76
2,000—4,999	64	5·20
5,000—9,999	6	0·49
10,000+	..	..
Total	1,230	100·00

Table 4 below shows the distribution of villages by density. In 32.52 per cent of villages in the district, the density of population per square kilometre fall in the range 301—500 whereas in 30·65 per cent it falls in the range 201—300. It is above 500 in 8·94 per cent of villages only.

TABLE 4

Distribution of villages by density

Range of density (per sq. km.)	Total number of villages in each density range	Percentage of villages in each density range
1	2	3
—10	11	0·90
11—20	6	0·49
21—50	28	2·28
51—100	57	4·63
101—200	241	19·59
201—300	377	30·65
301—500	400	32·52
501+	110	8·94
Not known	..	..
Total	1,230	100·00

Table 5 below gives the proportion of Scheduled Castes population to total population in the village. In 69.19 per cent of villages percentage of Scheduled Castes population to total population is 16 and above. In 12.44 per cent of villages there is no Scheduled Castes population at all.

TABLE 5

Proportion of Scheduled Castes population to total population in the villages

Percentage range of Scheduled Castes population to total population	Number of villages in each range	Percentage of villages in each range
1	2	3
Nil	153	12·44
5 or less	57	4·63
6—10	77	6·26
11—15	92	7·48
16—20	115	9·35
21—30	228	18·54
31 and above	508	41·30
Total	1,230	100·00

Table 6 below relating to proportion of Scheduled Tribes population to total population in the villages is not applicable as there are no Scheduled Tribes in the Haryana State.

TABLE 6

Proportion of Scheduled Tribes population to total population in the villages

Percentage range of Scheduled Tribes population to total population	Number of villages in each range	Percentage of villages in each range
1	2	3
Nil	Not applicable	
5 or less		
6—15		
16—25		
26—35		
36—50		
51 and above		
Total		

Table 7 below gives proportion of Scheduled Castes population to total population in each town of the district. 11.47 per cent of the total urban population in the district belongs to Scheduled Castes.

TABLE 7

Proportion of Scheduled Castes population in Towns

Name of the Town	Total Population (including institutional and houseless population)	Total Scheduled Castes population	Percentage of Scheduled Castes Population to total population
1	2	3	4
Ambala	104,565	9,098	8·70
Ambala Cantt	40,462	5,558	13·74
Ambala Sadar	80,741	11,342	14·05
Babiyal	7,342	2,219	30·22
Buria	6,258	346	5·53
Chhachhrauli	6,140	1,156	18·83
Jagadhri	43,102	3,916	9·09
Jagadhri Workshop Railway Colony	8,018	1,223	15·25
Kalka	21,359	3,506	16·41
Naraingarh	9,370	2,377	25·37
Panchkula Urban Estate	11,239	1,083	9·64
Pinjore	5,746	377	6·56
Sadaura	10,131	1,546	15·26
Yamunanagar	109,304	9,450	8·65
All Towns	463,777	53,197	11·47

Table 8 below reflects literacy rates by population size of villages. Literacey rate for the district is 35·81. Majority of the villages in the district have the literacy rate below the district level literacy rate.

TABLE 8

Literacy rates by population ranges of villages

Range of population	Number of villages in each range	Literacy rate
1	2	3
—200	165	29·41
200—499	383	31·52
500—1,999	612	34·25
2,000—4,999	64	39·63
5,000—9,999	6	59·34
10,000+	..	..
Total	1,230	35·81

TABLE

Literates, Workers, Non-workers, Scheduled Castes/Tribes

Name of Tahsil	Total Rural Urban	Total Population			Percentage				
		Persons	Males	Females	Scheduled Caste population to total population	Scheduled Tribe population to total population	Literates to total population		
							P	M	F
1	2	3	4	5	6	7	8	9	10
Kalka	T	126,490	69,439	57,051	19·42	..	46·01	53·16	37·32
	R	88,146	48,052	40,094	22·24	..	39·08	47·41	29·09
	U	38,344	21,387	16,957	12·95	..	61·95	66·06	56·78
Naraingarh	T	245,696	130,369	115,327	24·39	..	36·41	46·90	24·56
	R	226,195	120,248	105,947	24·75	..	34·38	45·15	22·16
	U	19,501	10,121	9,380	20·12	..	59·99	67·66	51·72
Ambala	T	522,829	274,961	247,868	23·15	..	50·10	58·07	41·27
	R	289,719	154,379	135,340	32·04	..	39·20	49·16	27·83
	U	233,110	120,582	112,528	12·10	..	63·66	69·47	57·43
Jagadhri	T	514,448	278,539	235,909	24·40	..	42·64	50·89	32·88
	R	341,626	184,370	157,256	32·03	..	33·05	42·92	21·49
	U	172,822	94,169	78,653	9·31	..	61·58	66·51	55·67
Total District	T	1,409,463	753,308	656,155	23·49	..	44·62	53·03	34·97
	R	945,686	507,049	438,637	29·38	..	35·81	45·77	24·30
	U	463,777	246,259	217,518	11·47	..	62·59	67·97	56·49

10

population in the District

of

Main workers to total population			Marginal workers to total population			Total workers to total population			Non-workers to total population		
P	M	F	P	M	F	P	M	F	P	M	F
11	12	13	14	15	16	17	18	19	20	21	22
32·28	54·08	5·74	0·36	0·26	0·48	32·64	54·34	6·22	67·36	45·66	93·78
30·85	53·37	3·87	0·47	0·33	0·64	31·32	53·70	4·51	68·68	46·30	95·49
35·54	55·66	10·17	0·11	0·12	0·10	35·65	55·78	10·27	64·35	44·22	89·73
28·38	51·74	1·98	0·93	0·61	1·29	29·31	52·35	3·27	70·69	47·65	96·73
28·50	52·01	1·82	0·99	0·64	1·39	29·49	52·65	3·21	70·51	47·35	96·79
27·00	48·52	3·78	0·23	0·26	0·20	27·23	48·78	3·98	72·77	51·22	96·02
27·72	50·11	2·89	0·35	0·29	0·41	28·07	50·40	3·30	71·93	49·60	96·70
28·24	51·69	1·50	0·50	0·40	0·62	28·74	52·09	2·12	71·26	47·91	97·88
27·08	48·10	4·56	0·16	0·15	0·16	27·24	48·25	4·72	72·76	51·75	95·28
29·86	53·21	2·30	0·70	0·41	1·04	30·56	53·62	3·34	69·44	46·38	96·66
29·67	53·41	1·85	0·98	0·54	1·49	30·65	53·95	3·34	69·35	46·05	96·66
30·25	52·84	3·19	0·14	0·16	0·13	30·39	53·00	3·32	69·61	47·00	96·68
29·03	51·90	2·76	0·58	0·39	0·80	29·61	52·29	3·56	70·39	47·71	96·44
29·06	52·55	1·92	0·79	0·50	1·12	29·85	53·05	3·04	70·15	46·95	96·96
28·96	50·59	4·46	0·15	0·15	0·15	29·11	50·74	4·61	70·89	49·26	95·39

Table 11 below gives distribution of villages according to availability of different amenities. Among the inhabited villages, drinking water and power supply are available in all the villages. Educational facility is also available in 68·86 per cent. Majority of the villages are connected by pucca roads.

TABLE 11

Distribution of villages according to the availability of different amenities

Sl. No.	Name of Tahsil	Number of inhabited villages	Number (with percentage) of villages having one or more of the following amenities							
			Education	Medical	Drinking water	Post & Telegraph	Market/ Hat	Communication	Approach by pucca road	Power supply
1	2	3	4	5	6	7	8	9	10	11
1	Kalka	136	72(52·94)	61(44·85)	136(100·00)	13(9·56)	..	51(37·50)	105(77·21)	136(100·00)
2	Naraingarh	320	233(72·81)	166(51·88)	320(100·00)	51(15·94)	..	117(36·56)	282(88·13)	320(100·00)
3	Ambala	309	260(84·14)	193(62·46)	309(100·00)	80(25·89)	..	162(52·43)	281(90·94)	309(100·00)
4	Jagadhri	465	282(60·65)	256(55·05)	465(100·00)	68(14·62)	..	148(31·83)	364(78·28)	465(100·00)
	Total District	1,230	847(68·86)	676(54·96)	1,230(100·00)	212(17·24)	..	478(38·86)	1,032(83·90)	1,230(100·00)

Table 12 below shows proportion of rural population served by different amenities. Drinking water and power supply are available to the entire population. Majority of the population is also served by other amenities such as educational and medical facilities and communications.

TABLE 12

Proportion of rural population served by different amenities

Sl. No.	Name of Tahsil	Total population of inhabited villages in the tahsil	Proportion of rural population served by the amenity of							
			Education	Medical	Drinking water	Post & Telegraph	Market/ Hat	Communication	Approach by pucca road	Power supply
1	2	3	4	5	6	7	8	9	10	11
1	Kalka	88,146	81·09	60·86	100·00	29·60	..	61·54	88·14	100·00
2	Naraingarh	226,195	88·35	72·15	100·00	36·03	..	50·63	90·85	100·00
3	Ambala	289,719	93·73	80·36	100·00	49·85	..	64·26	94·18	100·00
4	Jagadhri	341,626	81·33	74·73	100·00	30·51	..	47·68	86·22	100·00
	Total District	945,686	86·78	74·54	100·00	37·67	..	54·76	89·94	100·00

Table 13 below gives distribution of villages, not having certain amenities arranged according to distance ranges from the places where these are available. In 1,018 villages Post and Telegraph facility is not available whereas there is no communication facility in 752 villages.

TABLE 13

Distribution of villages not having certain amenities arranged by distance from the places where these are available

Villages not having the amenity of	Number of villages where the amenity is not available and available at a distance of			
	—5 kms.	5—10kms.	10+kms.	Total (Cols. 2—4)
1	2	3	4	5
Education	362	16	5	383
Medical	360	142	43	554
Drinking water	..	..	..	..
Post and Telegraph	790	173	55	1,018
Market/Hat	..	..	..	..
Communication	614	102	36	752

Table 14 below shows distribution of villages according to the distance from the nearest town and availability of different amenities. 581 villages fall within a distance of 6—15 kms., 347 villages within a distance of 16—50 kms. and another 302 villages within a distance of 0—5 kms. from the nearest town.

TABLE 14

Distribution of villages according to the distance from the nearest town and availability of different amenities

Distance range from the nearest town (in Kms.)	Number of inhabited villages in each range	Number (with percentage) of villages having the amenity of							
		Education	Medical	Drinking water	Post & Telegraph	Market/ Hat	Communication	Approach by pucca road	Power supply
1	2	3	4	5	6	7	8	9	10
0—5	302	198(65·56)	162(53·64)	302(100·00)	43(14·24)	..	98(32·45)	274(90·73)	302(100·00)
6—15	581	397(68·33)	316(54·39)	581(100·00)	99(17·04)	..	234(40·28)	483(83·13)	581(100·00)
16—50	347	252(72·62)	198(57·06)	347(100·00)	70(20·17)	..	146(42·07)	275(79·25)	347(100·00)
51+	..	..	..	..	..	..	..	..	..
Unspecified	..	..	..	..	..	..	..	..	..
Total	1,230	847(68·86)	676(54·96)	1,230(100·00)	212(17·24)	..	478(38·86)	1,032(83·90)	1,230(100·00)

Table 15 below gives distribution of villages according to population range and amenities available. 612 villages have population in the range 500—1,999 whereas 548 villages have population of less than 500. Only 6 villages have population of more than 5,000. Majority of the villages have most of the noted amenities.

TABLE 15

Distribution of villages according to population range and amenities available

Population range	Number of inhabited villages in each range	Number (with percentage) of villages having the amenity of							
		Education	Medical	Drinking water	Post & Telegraph	Market/ Hat	Communication	Approach by pucca road	Power supply
1	2	3	4	5	6	7	8	9	10
—499	548	230(41·97)	169(30·84)	548(100·00)	23(4·20)	..	156(28·47)	422(77·01)	548(100·00)
500—1,999	612	548(89·54)	440(71·90)	612(100·00)	134(21·90)	..	263(42·97)	543(88·73)	612(100·00)
2,000—4,999	64	63(98·44)	61(95·31)	64(100·00)	49(76·56)	..	53(82·81)	61(95·31)	64(100·00)
5,000+	6	6(100·00)	6(100·00)	6(100·00)	6(100·00)	..	6(100·00)	6(100·00)	6(100·00)
Total	1,230	847(68·86)	676(54·96)	1,230(100·00)	212(17·24)	..	478(38·86)	1,032(83·90)	1,230(100·00)

Table 16 below reveals that wheat and rice are the main items of staple food in majority of the villages in Naraingarh, Ambala and Jagadhri tahsils. In Kalka tahsil the main items of staple food are wheat and maize.

TABLE 16

Main staple food in the majority of villages in each tahsil

Sl. No.	Name of Tahsil	Main Staple food
1	2	3
1*	Kalka	Wheat, Maize
2	Naraingarh	Wheat, Rice
3	Ambala	Wheat, Rice
4	Jagadhri	Wheat, Rice

Table 17 below gives distribution of villages according to land use. As per this table 73.86 per cent of area in the district is cultivable out of which 44.19 per cent is irrigated.

TABLE 17

Distribution of villages according to land use

Sl. No.	Name of Tahsil	No. of inhabited villages	Total area (in hectares)	Percentage cultivable area to total area	Percentage of irrigated area to total cultivable area
1	2	3	4	5	6
1	Kalka	136	24,310·29	67·89	22·78
2	Naraingarh	320	112,796·15	63·90	28·73
3	Ambala	309	97,170·15	86·07	46·30
4	Jagadhri	465	123,263·76	74·53	58·23
	Total District	1,230	357,540·35	73·86	44·19

Table 18 below shows growth, density and sex ratio of urban population of the district in relation to the State. The percentage of urban population in the district is 32·90. Density of population in the urban areas of the district is more than the urban density of the State.

TABLE 18

Growth, Density and Sex-ratio of urban population in the District in relation to the State

Census Year	Ambala District						Haryana State					
	Total population (including institutional and houseless population)	Urban population (including institutional and houseless population)	Percentage urban population	Decadal percentage variation in urban population	Density (population per sq. km.)	Sex-ratio (no. of females per 1,000 males)	Total population (including institutional and houseless population)	Urban population (including institutional and houseless population)	Percentage urban population	Decadal percentage variation in urban population	Density (population per sq. km.)	Sex-ratio (no. of females per 1,000 males)
1	2	3	4	5	6	7	8	9	10	11	12	13
1951	678,175	221,352	32·64	+45·95		751	5,673,614	968,494	17·07	+37·19		845
1961	885,785	300,953	33·98	+35·96	3,961	779	7,590,543	1,307,680	17·23	+35·02	3,479	842
1971	1,098,405	344,735	31·39	+14·55	3,108	875	10,036,808	1,772,959	17·66	+35·58	3,928	853
1981	1,409,463	463,777	32·90	+34·53	4,265	883	12,922,618	2,827,387	21·88	+59·47	3,702	849

Table 19 below is in respect of new towns and towns declassified in 1981. Ambala Sadar, Babiyal, Panchkula Urban Estate and Pinjore towns have been added in the district.

TABLE 19

New Towns/Towns declassified in 1981 Census

Name of Town	Population (including institutional and houseless population) 1981 census
1	2
(a) *Added*	
(i) Ambala Sadar	80,741
(ii) Babiyal	7,342
(iii) Panchkula Urban Estate	11,239
(iv) Pinjore	5,746
(b) Declassified	
Nil	Nil

Table 20 below indicates per capita receipt and expenditure in case of each town of the district.

TABLE 20

Per Capita receipt and expenditure in Towns

Sl. No.	Class, name and civic status of the Town	Per Capita								
		Receipt			Expenditure					
		Total	Receipt through taxes	Receipt from all other sources	Total expenditure	General administration	Expenditure on public health and conveniences	Public works	Expenditure on public institutions	Other aspects
1	2	3	4	5	6	7	8	9	10	11
1	I Ambala (M.C.)	60·27	39·96	20·31	60·71	2·06	23·72	8·00	0·18	26·75
2	III Ambala Cantt. (C.B.)	0·89	0·07	0·82	0·89	0·03	0·33	0·02	0·07	0·44
3	II Ambala Sadar (M.C.)	87·77	9·93	77·84	74·96	19·36	18·23	5·93	0·31	31·13
4	V Babiyal (C.T.)	..	..	..	..	..	..	..	..	..
5	V Buria (M.C.)	11·12	6·07	5·05	12·16	2·35	1·39	2·32	0·81	5·29
6	V Chhachhrauli (M.C.)	40·90	26·32	14·58	43·65	8·94	3·32	6·19	0·12	25·08
7	III Jagadhri (M.C.)	81·40	54·29	27·11	82·56	10·71	25·66	9·42	1·40	35·37
8	V Jagadhri Workshop Railway Colony (M.C.)	..	..	..	..	..	..	..	..	..
9	III Kalka (M.C.)	68·14	27·05	41·09	55·69	7·60	14·27	0·58	0·31	32·93
10	V Naraingarh (M.C.)	34·27	24·23	10·04	30·01	5·21	2·99	7·14	0·06	14·61
11	IV Panchkula Urban Estate (E.O.)	3,477·85	..	3,477·85	2,552·91	..	..	2552·91	..	..
12	V Pinjore (M.C.)	0·56	0·35	0·21	0·24	..	0·07	0·17	..	..
13	IV Sadaura (M.C.)	37·01	23·96	13·05	33·55	3·45	11·27	1·92	..	16·91
14	I Yamunanagar (M.C.)	82·70	62·29	20·41	82·53	6·68	31·68	28·51	1·37	14·29
	Total	145·62	33·16	112·46	120·45	7·08	19·43	72·63	0·58	20·73

Note.—(..) denotes 'Nil'.

Table 21 below gives the number of schools per ten thousand population in towns. There is no Higher Secondary School in Babiyal, Buria, Chhachhrauli, Jagadhri Workshop Railway Colony, Panchkula Urban Estate and Pinjore. Only one Higher Secondary and two Secondary/Matriculation Schools per ten thousand population are available in the urban areas.

TABLE 21

Schools per ten thousand population in Towns

Class, name and civic status of the Town		No. per ten thousand population			
		Higher Secondary/ Inter/P.U.C./ Junior College	Secondary/ Matriculation	Junior Secondary/ Middle	Primary
1		2	3	4	5
I	Ambala (M.C.)	N	2	2	3
III	Ambala Cantt. (C.B.)	1	1	2	3
II	Ambala Sadar (M.C.)	N	2	2	3
V	Babiyal (C.T.)	..	1	3	4
V	Buria (M.C.)	..	5	5	3
V	Chhachhrauli (M.C.)	..	3	3	5
III	Jagadhri (M.C.)	1	2	2	3
V	Jagadhri Workshop Railway Colony (M.C.)	..	4	5	6
III	Kalka (M.C.)	1	2	3	6
V	Naraingarh (M.C.)	1	2	2	3
IV	Panchkula Urban Estate (E.O.)	..	1	2	3
V	Pinjore (M.C.)	..	2	5	5
IV	Sadaura (M.C.)	1	2	2	3
I	Yamunanagar (M.C.)	1	1	1	2
	Total	1	2	2	3

Notes.—(1) '..' denotes 'Nil'.

(2) 'N' denotes 'Negligible'.

Table 22 below indicates the number of beds in medical institutions per 1,000 population. The number of beds per 1,000 population in urban areas comes to two.

TABLE 22

No. of beds in medical institutions in Towns

Class, name and civic status of the Town	No. of beds in medical institutions per 1,000 population
1	2
I Ambala (M.C.)	3
III Ambala Cantt. (C.B.)	..
II Ambala Sadar (M.C.)	1
V Babiyal (C.T.)	..
V Buria (M.C.)	..
V Chhachhrauli (M.C.)	2
III Jagadhri (M.C.)	3
V Jagadhri Workshop Railway Colony (M.C.)	3
III Kalka (M.C.)	2
V Naraingarh (M.C.)	5
IV Panchkula Urban Estate (E.O.)	N
V Pinjore (M.C.)	1
IV Sadaura (M.C.)	2
I amunanagar (M.C.)	1
Total	2

Notes.—(1) '..' denotes 'Nil'.

(2) 'N' denotes 'Negligible'.

Table 23 below shows proportion of slum population in Class I and II towns. In Ambala and Ambala Sadar towns of the district the proportion of slum population to total population of the towns comes to 31·65 and 5·08 per cent respectively.

TABLE 23

Proportion of slums population in Towns

Class, name and civic status of the Town*	Percentage of the slums population to total population of the town	Density in slums (per sq. km.)
1	2	3
I Ambala (M.C.)	31·65	7,995
II Ambala Sadar (M.C.)	5·08	48,786
I Yamunanagar (M.C.)	There is no notified/officially recognised slum area in this town	
Total	20·07	8,806

*For Class I and Class II towns only.

Table 24 below shows the names of the most important manufactured, exported and imported commodities in case of each town.

TABLE 24

Most important commodity manufactured, imported and exported in Towns

Class, name and civic status of the Town		Most important commodity		
		Manufactured	Exported	Imported
1		2	3	4
I	Ambala (M.C.)	*Durries*	Cloth	Cotton
III	Ambala Cantt. (C.B.)	..	..	..
II	Ambala Sadar (M.C.)	Scientific goods	Scientific goods	Raw material for Scientific goods
V	Babiyal (C.T.)			..
V	Buria (M.C.)	*Desi* Cloth	*Desi Jutties*	*Gur*
V	Chhachhrauli (M.C.)	Rice	*Ban Babber*	Cotton
III	Jagadhri (M.C.)	Stainless Steel Utensils	Utensils	Stainless Steel
V	Jagadhri Workshop Railway Colony (M.C.)	..	..	..
III	Kalka (M.C.)	*Pathroti* Baskets	*Pathroti* Baskets	Television Sets
V	Naraingarh (M.C.)	Carpets	Foodgrains	Cloth
IV	Panchkula Urban Estate (E.O.)	Tractor Parts	Tractor Parts	Cement
V	Pinjore (M.C.)	Tractors	Milling Machines	Tractor Tyres and Tubes
IV	Sadaura (M.C.)	*Khandsari*	*Khandsari*	Vanaspati Ghee
I	Yamunanagar (M.C.)	Sugar	Sugar	Sugarcane

Note.— '..' denotes 'Nil'.

PART A

VILLAGE AND TOWN DIRECTORY

SECTION I

VILLAGE DIRECTORY

CODES USED IN THE VILLAGE DIRECTORY

CODES USED IN THE VILLAGE DIRECTORY TOGETHER WITH WHAT THESE STAND FOR ARE INDICATED BELOW

COLUMN NO. 5	
Educational	
Primary School	P
Middle School	M
Matriculation	H
Higher Secondary/Pre-university College	PUC
College—any college (graduate level and above) like Arts, Science, Commerce etc.	C
Industrial school	I
Training school	Tr
Adult literacy class/centre	Ac
COLUMN NO. 6	
Medical	
Maternity Home	MH
Primary Health Centre	PHC
Health Sub-centre	HS
Dispensary	D
Family planning centre	FPC
Nursing Home	NH
Registered private practitioner	RP
Community health worker	CHW
COLUMN NO. 7	
Drinking Water	
Tap water	T
Well water	W
Tank water	Tk
Tubewell water	TW
Hand pump	Hp
River water	R
Canal	C
Spring	S
Nallah	N
Others	O
COLUMN NO. 8	
Post and Telegraph	
Post Office	PO
Post and Telegraph Office	PTO
Telephone Connection	Phone
COLUMN NO. 10	
Communications	
Bus	BS
Railway station	RS
COLUMN No. 11	
Approach To Village	
Pucca Road	PR
Kaccha Road	KR

COLUMN NO. 13

Power Supply

Electricity for domestic purpose	ED
Electricity for agriculture	EAg
Electricity for other purpose like industrial, commercial, etc.	EO
Electricity for all purposes listed above	EA

COLUMN NO. 16

Irrigated by Source

Government Canal	GC
Well (without electricity)	W
Well (with electricity)	WE
Tube-well (without electricity)	TW
Tube-well (with electricity)	TWE
Tank	Tk
River	R
Waterfall	Wf
Others	O
Total	T

COLUMN NO. 20

Remarks

N—Copies of the newspapers coming in the village.
M—Motorcycles/scooters available in the village.
C—Cars/jeeps available in the village.
T—Tractors available in the village.

ALPHABETICAL LIST OF VILLAGES IN KALKA TAHSIL

KALKA TAHSIL

Sr. No.	Name of the Village	Location Code
1	2	3
1.	Abdulapur	52
2.	Abhepur	124
3.	Alipur	138
4.	Aslamnagar (Islamnagar)	104
5.	Bagharni	77
6.	Baglana	60
7.	Banoi Khuda Bad	21
8.	Banoi Sanwalia	23
9.	Bansghati	111
10.	Bar	25
11.	Barwala	145
12.	Basawal	42
13.	Basdevpura	51
14.	Bataur	150
15.	Berghati	85
16.	Bhagwanpur	105
17.	Bhagwanpur	151
18.	Bhainsatibba	120
19.	Bhareli	152
20.	Bharon-Ki-Ser	68
21.	Bhawana	82
22.	Bhogpur	102
23.	Bilaspur	121
24.	Bir Babupur	140
25.	Bir Ferozari	139
26.	Bir Ghaghar	116
27.	Bitna	66
28.	Budhanpur	123
29.	Chandimandir	115
30.	Charnian	19
31.	Chaunki	113
32.	Chikan	106
33.	Dakrog	74
34.	Damdama	101
35.	Dara Kharoni	118
36.	Dera Guru	107
37.	Deval	64
38.	Devinagar	137
39.	Dhamala	41
40.	Dhamsoo	83
41.	Dhamsoo	133
42.	Dharampur	65
43.	Dhatoghran	73
44.	Dhilan	122
45.	Fatehpur	128
46.	Fatehpur Diwanwala	108

KALKA TAHSIL—*contd.*

Sr. No.	Name of the Village	Location Code
1	2	3
47.	Fatehpur Viran	153
48.	Ferozepur	53
49.	Ferozepur Kalan	131
50.	Ferozepur Khurd	132
51.	Ganeshpur (Bhorian)	99
52.	Gariran	18
53.	Gawahi	76
54.	Gorakh Nath	3
55.	Gumthala	114
56.	Haripur	130
57.	Haripur Chopahar	95
58,	Haripur Harisingh	93
59.	Jabrot	87
60.	Jaithal	71
61.	Jalla	109
62.	Jalouli	147
63.	Janouli	79
64.	Jitpur	144
65.	Jodhpur	94
66.	Johlowal	16
67.	Judian	134
68.	Kajiyana	81
69.	Kalka	32
70.	Kami	142
71.	Kandiala	29
72.	Kanguwala	67
73.	Karanpur	15
74.	Khark Mangoli	135
75.	Kharkua	96
76.	Khera	43
77.	Kheranwali	20
78.	Khera Sita Ram	31
79.	Khoi	78
80.	Khokhra	4
81.	Khol Albala	13
82.	Khol Fatehsingh	11
83.	Khol Mola	8
84.	Kidar Pur (Kadarpur)	90
85.	Kiratpur	17
86.	Kona	9
87.	Kotian	110
88.	Kundi	127
89.	Kuranwala	54
90.	Kurari	33
91.	Lehroundi	5
92.	Lohgarh	50

KALKA TAHSIL—*contd.*

Sr. No.	Name of the Village	Location Code
1	2	3
93.	Madalpur	125
94.	Maheshpur	129
95.	Majra Mehtab	39
96.	Majri	136
97.	Majri Jattan	44
98.	Malla	86
99.	Malpur (Mahlpur)	88
100.	Manakpur Devilal	49
101.	Manakpur Kholgaman	46
102.	Manakpur Nanakchand	48
103.	Manakpur Thakardass	47
104.	Maranwala	7
105.	Milk	57
106.	Miranpur Bakhshiwala	98
107.	Muhabatpur	58
108.	Nada	112
109.	Nagal	148
110.	Nagal Bhaga	27
111.	Nagal Rootal	22
112.	Nagal Sodhian	103
113.	Nala Bloug	70
114.	Nala Dakrog	84
115.	Nala Domehar	80
116.	Nanakpur	12
117.	Nandpur	91
118.	Nawannagar	2
119.	Noulta	72
120.	Orian	30
121.	Palasra	146
122.	Paploha	26
123.	Pargian	28
124.	Patan	100
125.	Pinjore (rural)	63
126.	Prempura	45
127.	Raili	126
128.	Raipur	97
129.	Raipur-alias-Sundetpur	143
130.	Rajipur	61
131.	Ramnagar	14
132.	Rampur Jangi	10
133.	Rampur Seori (Rampur Sewri)	55
134.	Ratpur	62
135.	Rehawar	149
136.	Sandaspur	89
137.	Sangrana	154

KALKA TAHSIL—*concld.*

Sr. No.	Name of the Village	Location Code
1	2	3
138.	Shahpur	1
139.	Sitoo Majra	6
140.	Soorajpur	117
141.	Suketri	119
142.	Sultanpur	141
143.	Surajpur	59
144.	Tagra Hakimpur	34
145.	Tagrahari Singh	37
146.	Tagra Hasua	35
147.	Tagrakali Ram	38
148.	Tagra Kangan	40
149.	Tagra Sahoo	36
150.	Tekwana	56
151.	Thane-ki-Ser	24
152.	Tibi	92
153.	Tipra	69
154.	Toran	75

VILLAGE DIRECTORY

KALKA TAHSIL

KALKA TAHSIL

VILLAGE

Amenities and

Location Code No.	Name of Village (with Hadbast Number)		Total area of the Village (in hectares)	Total Population and Number of households		Amenities available (If not available within the village, a dash(—)is shown in the column and next to it in brackets, the distance in broad ranges, viz.—5 kms., 5—10 kms. and 10+kms. of the nearest place where the facility is available is given)					
						Educational	Medical	Drinking Water (Potable)	Post and Telegraph	Day or days of the market/ hat, if any	Communications (Bus Stop, Railway Station, Water way)
1	2		3	4		5	6	7	8	9	10
1	Shahpur	(99)	117·76	306	(44)	P	CHW	T, W, TW	—(10+)	...	BS
2	Nawannagar	(98)	231·07	494	(82)	—(—5)	—(10+)	T, W, Tk, Hp	—(10+)	..	BS
3	Gorakh Nath	(97)	159·00	186	(27)	P	—(10+)	T, W, TW	—(10+)	...	BS
4	Khokhra	(100)	314·84	443	(70)	—(—5)	—(5—10)	T, W, TW, Hp	—(5—10)	..	BS
5	Lehroundi	(94)	109·00	147	(25)	—(—5)	—(10+)	T,W	—(—5)	..	—(10+)
6	Sitoo Majra	(96)	88·22	171	(24)	—(—5)	—(10+)	T, W, TW	—(—5)	...	BS
7	Maranwala	(95)	220·96	716	(137)	P	HS,CHW	T, W, TW, Hp	PO	...	BS
8	Khol Mola	(101)	167·94	195	(31)	—(5—10)	CHW	T, W	—(5—10)	..	—(5—10)
9	Kona	(93)	266·28	516	(72)	P	CHW	T, W, TW, Hp	—(—5)	...	BS
10	Rampur Jangi	(92)	207·20	684	(106)	P	—(10+)	T,W	—(—5)	...	—(—5)
11	Khol Fatehsingh	(102)	106·00	215	(35)	P	—(10+)	T,W, Tk	—(5—10)	..	—(5—10)
12	Nanakpur	(91)	344·79	1,285	(196)	P,M,H	CHW(2)	T,W	PO	..	BS
13	Khol Albala	(89)	142·00	39	(6)	—(—5)	—(—5)	W	—(10+)	...	BS
14	Ramnagar	(90)	127·07	345	(42)	P	—(—5)	W	—(5—10)	...	BS
15	Karanpur	(88)	333·00	1,487	(207)	P,M,H	HS, CHW	T,W, TW	—(5—10)	...	BS
16	Johlowal	(129)	284·89	714	(87)	P	CHW	T,W,TW	—(—5)	..	BS
17	Kiratpur	(127)	237·95	817	(108)	P	RP, CHW	T,W, TW	—(—5)	...	BS
18	Gariran	(126)	278·82	391	(50)	—(—5)	—(5—10)	T,W, TW	—(—5)	...	BS
19	Charnian	(128)	271·54	602	(71)	P	CHW	T,W, TW	—(5—10)	..	BS
20	Kheranwali	(130)	242·00	1,063	(169)	P	CHW	T	—(5—10)	..	BS
21	Banoi Khuda Bax	(131)	150·00	213	(39)	P	CHW	W	—(—5)	..	—(—5)
22	Nagal Rootal	(133)	204·00	370	(50)	—(—5)	—(—5)	T	—(—5)	..	—(—5)
23	Banoi Sanwalia	(132)	115·00	80	(11)	—(—5)	—(—5)	W	—(—5)	...	—(—5)
24	Thane-Ki-Ser	(134)	68·39	347	(52)	—(—5)	—(—5)	S	—(—5)	..	—(—5)
25	Bar	(135)	475·00	396	(59)	P,M	HS, RP	S	PO	..	BS
26	Paploha	(139)	315·00	891	(135)	P	CHW	T, W	—(—5)	...	—(—5)
27	Nagal Bhaga	(138)	82·96	227	(31)	P	—(—5)	T	—(—5)	..	—(—5)
28	Pargian	(136)	73·00	123	(16)	—(—5)	—(—5)	T	—(—5)	..	—(—5)
29	Kandiala	(137)	141·00	340	(47)	—(—5)	CHW	T	—(—5)	...	—(—5)
30	Orian	(147)	56·66	203	(33)	—(—5)	—(—5)	T	—(—5)	...	—(—5)

Land Use

Approach to Village	Nearest town and distance (in kms.)		Power Supply	Staple food	Land use (i.e., area under different types of land use in hectares rounded upto 2 decimal places)					Remarks (including, any place of religious, historical or archaeological interest)
					Forest	Irrigated by Sources	Un-irrigated	Cultural waste (including gauchar and groves)	Area not available for cultivation	
11	12		13	14	15	16	17	18	19	20
PR	Kalka	(27)	ED, EAg	Wheat, Maize	..	T(23.47), O(23.47)	49·37	2·83	42·09	C1: T1
PR	Kalka	(20)	ED, EAg	Wheat, Rice	..	T(42.49), O(42.49)	72·84	7·28	108·46	..
KR	Kalka	(18)	ED, EAg	Wheat, Maize	..	T(31.00), TW(3.00), O(28.00)	67·00	..	61·00	Temple Gorkhnath: M15
PR	Kalka	(20)	EA	Wheat, Maize	..	T(45·32), O(45.32)	103·60	10·12	155·80	M12
PR	Kalka	(24)	ED, EAg	Wheat, Maize	..	T(31.00), TWE(10.00) O(21.00)	12·00	..	66·00	M11
PR	Kalka	(18)	ED, EAg	Wheat, Maize	..	T(3.64), O(3.64)	58·27	..	26·31	..
PR	Kalka	(15)	ED, EAg	Wheat, Maize	..	T(24.28), O(24.28)	132·73	6·07	57·88	Temple: M15
KR	Kalka	(20)	ED	Wheat, Maize	..	..	26·71	..	141·23	..
PR	Kalka	(15)	ED, EAg	Wheat, Maize	..	T(36.42), O(36.42)	123·43	8·09	98·34	M15
PR	Kalka	(14)	ED, EAg	Wheat, Maize	..	T(45·32), O(45.32)	96·31	6·88	58·69	Temple
KR	Kalka	(20)	ED,EAg	Wheat, Maize	..	..	21·00	85·00	..	..
PR	Kalka	(10)	ED, EO	Wheat, Maize	..	T(54.23), TW(10.12), R(44.11)	212·46	..	78·10	M1
KR	Pinjore	(11)	ED	Wheat, Maize	..	T(29.00), TW(14.00), O(15.00)	48·00	..	65·00	..
PR	Pinjore	(11)	ED	Wheat, Maize	..	T(1.62)	80·13	..	45·32	..
PR	Pinjore	(10)	ED, EAg	Wheat, Maize	..	TW(1.62) T(28.00), TW(22.00), TWE(6·00)	218·00	1·00	86·00	M3: T1
PR	Pinjore	(9)	ED,EAg	Wheat, Maize	..	T(31.97) TWE(31.97)	185·75	55·44	11·73	M1
PR	Pinjore	(8)	EA	Wheat, Maize	..	T(8.90), TWE(8.90)	154·99	0·40	73·66	M2
PR	Pinjore	(5)	ED	Wheat, Maize	..	T(2.83), TW(2.83)	201·94	22·66	51·39	..
PR	Pinjore	(6)	ED, EAg	Wheat, Maize	..	T(44.51), TW(22.26), TWE(22.25)	170·37	0·81	55·85	Temple Devi : T2
PR	Kalka	(5)	ED	Wheat, Gram	..	T(12.00), O(12.00)	190·00	..	40·00	..
PR	Kalka	(8)	ED	Wheat, Gram	..	..	98·00	..	52·00	..
PR	Kalka	(5)	ED	Wheat, Gram	..	..	131·00	..	73·00	..
KR	Kalka	(5)	ED	Rice, Maize	..	..	16·00	..	99·00	..
PR	Kalka	(7)	ED	Rice, Maize	..	T(30.35), O(30.35)	13·35	21·45	3·24	..
PR	Kalka	(2)	ED	Maize, Gram	..	T(40.00), R(40.00)	194·00	..	41·00	M1
PR	Kalka	(5)	ED	Maize, Gram	..	..	227·00	..	88·00	N2
PR	Kalka	(5)	ED	Maize, Gram	..	..	41·28	8·90	32·78	..
PR	Kalka	(3)	ED	Maize, Gram	..	..	32·00	..	41·00	..
PR	Kalka	(5)	ED	Maize, Gram	..	..	94·00	..	47·00	..
KR	Kalka	(4)	ED	Maize, Gram	..	..	17·00	37·23	2·43	..

KALKA TAHSIL **VILLAGE**

Amenities and

Location Code No.	Name of Village (with Hadbast Number)		Total area of the Village (in hectares)	Total Population and Number of house-holds		Amenities available (If not available within the village, a dash(—) is shown in the column and next to it in brackets, the distance in broad ranges, viz., —5 kms., 5—10 kms. and 10+kms. of the nearest place where the facility is available is given)					
						Educational	Medical	Drinking Water (Potable)	Post and Telegraph	Day or days of the market/ hat, if any	Communications (Bus Stop, Railway Station, Waterway)
1	2		3	4		5	6	7	8	9	10
31	Khera Sita Ram	(148)	34·00	208	(59)	—(—5)	—(—5)	S	—(—5)	..	—(—5)
32	Kalka	(393)	163·09							Wholly merged	
33	Kurari	(394)	122·21							Wholly merged	
34	Tagra Hakimpur	(150)	58·68	514	(75)	P	HS CHW	T,W	—(—5)	..	—(—5)
35	Tagra Hasua	(143)	45·73	293	(41)	(—5)	CHW	T	—(—5)	..	—(—5
36	Tagra Sahoo	(142)	63·13	193	(33)	—(—5)	CHW	T	—(—5)	..	—(—5)
37	Tagrahari Singh	(144)	28·00	172	(31)	P	CHW	T	—(—5)	..	—(—5)
38	Tagrakali Ram	(145)	61·92	240	(48)	—(—5)	—(—5)	T	—(—5)	..	—(—5)
39	Majra Mehtab	(140)	165·00	791	(112)	—(—5)	CHW	T	—(—5)	..	—(—5)
40	Tagra Kangan	(141)	77·29	126	(24)	—(—5)	—(—5)	T	—(—5)	..	—(—5)
41	Dhamala	(122)	421·00	1,129	(158)	P	CHW	T	—(—5)	..	—(—5)
42	Basawal	(125)	174·00	763	(119)	P,M,H	HS	T	—(5—10)	..	BS
43	Khera	(124)	129·00	420	(64)	P	CHW	T	—(5—10)	..	BS
44	Majri Jattan	(123)	146·00	450	(56)	P	CHW	T	—(—5)	..	BS
45	Prempura	(103)	64·34	200	(29)	—(—5)	—(5—10)	T,W	—(5—10)	..	—(—5)
46	Manakpur Kholgaman	(104)	140·00								Un-
47	Manakpur Thakardass	(120)	110·00	203	(22)	—(—5)	—(—5)	T	—(—5)	..	—(—5)
48	Manakpur Nanakchand	(119)	112·00	537	(71)	P	—(—5)	T	—(—5)	..	—(—5)
49	Manakpur Devilal	(118)	62·00	261	(31)	P	—(—5)	T	—(—5)	..	—(—5)
50	Lohgarh	(121)	150·00	402	(53)	—(—5)	—(—5)	T	—(—5)	..	—(—5)
51	Basdevpura	(151)	255·35	482	(70)	—(—5)	—(—5)	T	—(—5)	..	—(—5)
52	Abdulapur	(115)	59·00	406	(81)	—(—5)	CHW	T, W, Tw	Phone	..	BS
53	Ferozepur	(117)	27·00	79	(10)	—(—5)	—(—5)	T, W, Tk, TW, Hp	—(—5)	..	BS
54	Kuranwala	(105)	186·00								Un-
55	Rampur Seori (Rampur Sewri)	(106)	168·00	1,577	(333)	P	—(—5)	T, W, Tk, TW, Hp	—(—5)	..	BS
56	Tekwana	(107)	74·00							Wholly merged	
57	Milk	(111)	89·84							Wholly merged	
58	Muhabatpur	(110)	46·00							Wholly merged	
59	Surajpur	(109)	127·00	3,932	(812)	P	CHW	T, W, Tk, TW, Hp	—(—5)	..	BS, RS
60	Baglana	(112)	34·00	13	(3)	—(—5)	—(—5)	T, W Hp	—(—5)	..	—(—5)
61	Rajipur	(108)	122·21	1,708	(372)	P, M, H	HS, CHW	T, W, Tk TW, Hp	P.O, Phone	..	BS
62	Ratpur	(116)	130·00	1,556	(347)	P	—(—5)	T,W, Tk, TW,Hp	—(—5)	..	BS
63	Pinjore (Rural)	(113)	138·40	5,584	(1367)	P, M, H	PHC, FPC, CHW(4)	T, W Tk TW, Hp	PTO, Phone	..	BS
64	Deval	(114)	29·14								Un-
65	Dharampur	(152)	50·00	132	(24)	P	—(—5)	T, W, Tk, TW, Hp	—(—5)	..	BS

Land Use

Approach to Village	Nearest town and distance (in kms.)		Power Supply	Staple food	Land use (i.e., area under different types of land use in hectares rounded up to 2 decimal places)					Remarks (including any place of religious, historical or archaeological interest)
					Forest	Irrigated by Sources	Un-irrigated	Cultural waste (including gauchar and groves)	Area not available for cultivation	
11	12		13	14	15	16	17	18	19	20
KR	Kalka	(4)	ED	Maize, Gram	..	..	12·00	..	22·00	..
in Kalka	M.C.									
in Kalka	M.C.									
PR	Kalka	(3)	ED	Wheat, Gram	..	..	33·99	23·88	0·81	..
PR	Kalka	(3)	ED	Maize, Gram	..	..	29·54	14·57	1·62	..
PR	Kalka	(2)	ED	Maize, Gram	..	..	40·47	20·23	2·43	..
PR	Kalka	(3)	ED	Maize, Gram	..	..	20·00	..	8·00	..
PR	Kalka	(3)	ED	Maize, Gram	..	..	38·85	20·23	2·84	..
PR	Kalka	(1)	ED	Maize, Gram	..	..	114·00	..	51·00	..
PR	Kalka	(2)	ED	Maize, Gram	..	..	42·90	25·49	8·90	..
PR	Pinjore	(4)	ED	Wheat, Gram	..	..	270·00	16·00	135·00	M2: T2
PR	Pinjore	(5)	ED	Wheat, Maize	..	..	98·00	1·00	75·00	M2: T1
PR	Pinjore	(5)	ED	Wheat, Maize	..	..	97·00	5·00	27·00	..
PR	Pinjore	(4)	ED	Wheat, Maize	..	..	95·00	3·00	48·00	M1: T1
KR	Chandigarh Chd. (U.T.)	(10)	ED	Wheat, Maize	..	..	29·95	..	34·39	..
inhabited									140·00	..
PR	Pinjore	(2)	ED	Wheat, Maize	..	T(46.00), O(46.00)	16·00	..	48·00	..
PR	Pinjore	(2)	ED	Wheat, Maize	..	T(44.00), O(44.00)	7·00	2·00	59·00	..
PR	Kalka	(6)	ED	Wheat, Maize	..	T(47.00), O(47.00)	8·00	..	7·00	..
PR	Pinjore	(3)	ED	Wheat, Maize	..	T(48.00), O(48.00)	55·00	4·00	43·00	..
PR	Pinjore	(3)	ED	Wheat, Maize	..	..	95·10	75·27	84·98	..
PR	Pinjore	(1)	ED	Wheat, Maize	..	T(8.00) O(8.00)	22.00	5·00	24·00	M2: C4
PR	Pinjore	(1)	ED, EAg	Wheat, Maize	..	T(17.00), O(17.00)	6·00	..	4·00	T1
inhabited					..	..	..	..	186·00	
PR	Pinjore	(3)	ED, EAg	Wheat, Rice	..	T(24.00), O(24.00)	11·00	14·00	119·00	M2
in H.M.T.	Pinjore									
in H.M.T.	Pinjore									
in H.M.T.	Pinjore									
KR	Kalka	(6)	ED, EAg	Wheat, Maize	..	T(38.00) W(2.00), O(36.00)	4·00	1·00	84·00	M4
PR	Pinjore	(1)	ED,EAg	Wheat, Maize	1·00	T(5.00), GC(5.00)	..	..	28·00	..
PR KR	Kalka	(5)	ED, EAg	Wheat, Maize	..	T(24.28), TWE(5.26), O(19.02)	2·43	..	95·50	Gurdwara: N24: M22
PR	Kalka	(5)	ED, EAg	Wheat, Maize	..	T(31.00), TW(6.00), O(25.00)	60·00	11·00	28·00	Gurdwara : N9: M7: C1
PR	Pinjore	(0)	EA	Wheat, Maize	18·62	T(44.92), TW(1.62), O(43.30)	3·64	..	71·22	Temple: N200: M250: C4
inhabted					0·40	T(19.83), W(6.88), O(12.95)	5·26	0·81	2·84	
PR	Pinjore	(2)	ED, EAg	Wheat, Maize	..	..	38·00	1·00	11·00	..

KALKA TAHSIL **VILLAGE**

Amenities and

Location Code No.	Name of Village (with Hadbast Number)		Total area of the Village (in hectares)	Total population and Number of households		Amenities available (If not available within the village, a dash(—) is shown in the column and next to it in brackets, the distance in broad ranges, viz., —5 kms., 5—10 kms. and 10+kms. of the nearest place where the facility is available is given)					
						Educational	Medical	Drinking Water (Potable)	Post and Telegraph	Day or days of the market/ hat, if any	Communications (Bus Stop, Railway Station, Waterway)
1	2		3	4		5	6	7	8	9	10
66	Bitna	(153)	384·00	1,240	(223)	P	CHW	T, W, Tk, TW, Hp	—(—5)	..	BS
67	Kanguwala	(146)	76·00	131	(28)	—(—5)	—(—5)	T,W, Tk, TW, Hp	—(—5)	..	—(—5)
68	Bharon-Ki-Ser	(149)	134·76	142	(20)	—(—5)	—(—5)	T, W Tk, TW, Hp	—(—5)	..	—(—5)
69	Tipra	(157)	90·00	561	(96)	P	CHW	T,W, Tk, TW,Hp	—(—5)	..	—(—5)
70	Nala Bloug	(165)	35·00	295	(43)	—(—5)	—(5—10)	T	—(5—10)	..	—(5—10)
71	Jaithal	(156)	59·08	130	(15)	—(—5)	—(—5)	S	—(—5)	..	—(—5)
72	Noulta	(158)	55·00	141	(23)	—(—5)	—(—5)	S	—(—5)	..	—(—5)
73	Dhatoghran	(160)	37·64	82	(19)	P, M	—(5—10)	T	—(5—10)	..	—(5—10)
74	Dakrog	(169)	166·00	288	(39)	P	—(10+)	S	—(5—10)	..	—(5—10)
75	Toran	(159)	117·00	569	(92)	—(—5)	—(5—10)	S	—(5—10)	..	—(5—10)
76	Gawahi	(170)	132·00	146	(24)	—(5—10)	—(5—10)	S	—(5—10)	..	—(5—10)
77	Bagharni	(168)	47·00	103	(16)	—(—5)	CHW	S	—(5—10)	..	—(5—10)
78	Khoi	(167)	77·00	172	(28)	—(—5)	—(—5)	S	—(5—10)	..	—(5—10)
79	Janouli	(162)	87·00	160	(22)	P	CHW	T	—(10+)	..	—(10+)
80	Nala Domehar	(164)	29·54	36	(4)	—(—5)	—(—5)	T	—(10+)	..	—(5—10)
81	Kajiyana	(161)	96·00	235	(37)	—(—5)	D	T	—(5—10)	..	—(5—10)
82	Bhawana	(155)	106·00	389	(72)	P	CHW	T,S	—(—5)	..	—(—5)
83	Dhamsoo	(171)	37·64	114	(17)	—(—5)	CHW	S	—(—5)	..	—(—5)
84	Nala Dakrog	(163)	40·47	39	(6)	—(—5)	—(5—10)	T	—(5—10)	..	—(5—10)
85	Berghati	(173)	69·00	51	(9)	—(—5)	—(—5)	T	—(—5)	..	—(—5)
86	Malla	(174)	112·00	1,464	(301)	P,M,H	HS, CHW	T,S	PO	..	BS
87	Jabrot	(166)	122·00	272	(43)	P	CHW	T	—(5—10)	..	—(5—10)
88	Malpur (Mahlpur)	(177)	76·00								Un-
89	Sandaspur	(178)	41·00								Un-
90	Kidar Pur (Kadarpur)	(176)	142·04	269	(44)	—(—5)	CHW	T	—(—5)	..	—(—5)
91	Nandpur	(175)	57·87	284	(51)	—(—5)	—(—5)	T	—(—5)	..	BS
92	Tibi	(172)	65·00	119	(18)	—(—5)	—(—5)	T,S	—(—5)	..	—(—5)
93	Haripur Harisingh	(182)	26·71	86	(14)	—(—5)	CHW	T	—(—5)	..	—(—5)
94	Jodhpur	(186)	82·15	86	(15)	—(—5)	—(5—10)	T, TW	—(—5)	..	BS
95	Haripur Chopahar	(187)	95·10	190	(36)	—(—5)	—(5—10)	T, TW	—(5—10)	..	BS

Land Use

Approach to Village	Nearest town and distance (in kms.)	Power Supply	Staple food	Land use (i.e. area under different types of land use in hectares rounded upto 2 decimal places)					Remarks (including any place of religious, historical or archaeological interest)
				Forest	Irrigated by Sources	Un-irrigated	Cultural waste (including gauchar and groves)	Area not available for cultivation	
11	12	13	14	15	16	17	18	19	20
PR, KR	Kalka (2)	ED, EAg	Wheat, Maize	..	T(7.00), O(7.00)	218·00	22·00	137·00	M5
KR	Pinjore (1)	ED, EAg	Wheat, Maize	..	..	54·00	..	22·00	..
KR	Kalka (2)	ED, EAg	Wheat, Maize	..	T(24.69), O(24.69)	42·90	11·74	55·43	N2: M2
KR	Kalka (3)	ED, EAg	Wheat, Maize	..	..	67·00	5·00	18·00	..
PR	Pinjore (10)	ED	Wheat, Maize	..	..	32·00	..	3·00	..
KR	Pinjore (2)	ED	Wheat, Maize	..	T(2.43), O(2.43)	16·59	27·52	12·54	..
KR	Pinjore (3)	ED	Wheat, Maize	..	T(11.00), Wf(11.00)	28·00	15·00	1·00	..
PR	Kalka (7)	ED	Wheat, Maize	..	T(3.64), O(3.64)	20·23	1·62	12·15	..
KR	Kalka (13)	ED	Wheat, Maize	..	T(18.00), Wf(18.00)	63·00	72·00	13·00	..
KR	Pinjore (5)	ED	Wheat, Maize	..	T(17.00), Wf(17.00)	66·00	27·00	7·00	..
KR	Kalka (19)	ED	Wheat, Maize	..	T(6.00), Wf(6.00)	43·00	61·00	22·00	..
KR	Pinjore (10)	ED	Wheat, Maize	..	T(5.00) Wf(5.00)	12·00	11·00	19·00	..
KR	Kalka (13)	ED	Wheat, Maize	..	T(3.00), Wf(3.00)	23·00	19·00	32·00	..
PR	Kalka (9)	ED	Wheat, Maize	..	T(8.00), Wf(8.00)	45·00	15 00	19·00	..
PR	Pinjore (10)	ED	Wheat, Maize	..	T(2.83), O(2.83)	17·81	4·45	4·45	..
PR	Pinjore (5)	ED	Wheat, Maize	..	T(4.00), Wf(4.00)	58·00	30·00	4·00	..
KR	Kalka (6)	ED	Wheat, Maize	..	T(15.00), Wf(15.00)	38·00	12·00	41·00	..
KR	Kalka (18)	ED	Wheat, Maize	..	T(0.81) Wf(0.81)	16·59	16·59	3·65	..
KR	Pinjore (8)	ED	Wheat, Maize	..	T(4.05), O(4·05)	16·59	13·76	6·07	..
KR	Pinjore (16)	ED	Wheat, Maize	..	T(2.00), Wf(2.00)	30·00	34·00	3·00	..
PR	Pinjore (15)	ED, EO	Wheat, Maize	..	T(9.00), Wf(9·00)	62·00	38·00	3·00	N5: M2
PR	Pinjore (10)	ED	Wheat, Maize	..	T(19.00), Wf(19.00)	52·00	31·00	20·00	..
inhabited				..	T(5.00), Wf(5.00)	20·00	29·00	22·00	..
inhabited				..	..	10·00	19·00	12·00	..
PR	Pinjore (15)	ED	Wheat, Maize	..	T(31.97), O(31.97)	57·46	..	52·61	..
PR	Pinjore (15)	ED	Wheat, Maize	..	T(3.64), O(3.64)	40·87	..	13·36	..
KR	Pinjore (6)	ED	Wheat, Maize	..	T(3.00), Wf(3.00)	32·00	20·00	10·00	..
KR	Pinjore (8)	ED	Wheat, Maize	..	..	24·69	..	2·02	..
PR	Kalka (8)	ED	Wheat, Maize	..	..	56·66	..	25·49	..
PR	Pinjore (8)	ED, EAg	Wheat, Maize	16·59	..	57·46	16·59	4·46	..

KALKA TAHSIL **VILLAGE**

Amenities and

Location Code No.	Name of Village (with Hadbast Number)		Total area of the Village (in hectares)	Total Population and Number of households		Amenities available (If not available within the village, a dash(—) is shown in the column and next to it in brackets, the distance in broad ranges viz., —5 kms, 5—10 kms. and 10+kms. of the nearest place where the facility is available is given).					
						Educational	Medical	Drinking Water (Potable)	Post and Telegraph	Day or days of the market/ hat, if any	Communications (Bus Stop, Railway Station, Waterway)
1	2		3	4		5	6	7	8	9	10
96	Kharkua	(183)	62·00	300	(48)	—(—5)	CHW	T,TW	—(5—10)	..	—(—5)
97	Raipur	(195)	193·44	417	(74)	—(—5)	—(—5)	T,TW	—(5—10)	..	BS
98	Miranpur Bakhshiwala	(194)	334·27	701	(107)	P	—(—5)	T,TW	—(—5)	..	—(—5)
99	Ganeshpur (Bhorian)	(188)	108·00	416	(70)	P	CHW	T,TW	—(—5)	..	—(—5)
100	Patan	(189)	40·06	81	(11)	—(—5)	—(—5)	T	—(5—10)	..	—(—5)
101	Damdama	(154)	151·35	248	(42)	—(—5)	CHW	TW	—(—5)	..	—(—5)
102	Bhogpur	(190)	103·19	231	(41)	P	CHW	T,TW	—(—5)	..	—(—5)
103	Nagal Sodhian	(191)	89·00	85	(11)	—(—5)	—(—5)	T	—(—5)	..	—(—5)
104	Aslamnagar (Islamnagar)	(192)	268·00	783	(107)	—(5—10)	—(5—10)	T	—(5—10)	..	—(5—10)
105	Bhagwanpur	(193)	156·00	299	(42)	P	HS	T	—(5—10)	..	BS
106	Chikan	(185)	178·00	585	(90)	P	CHW	T,TW	—(5—10)	..	BS
107	Dera Guru	(184)	81·00	177	(25)	—(—5)	—(5—10)	T,TW	—(5—10)	..	—(—5)
108	Fatehpur Diwanwala	(181)	509·00	848	(127)	P	CHW	T,TW	—(5—10)	..	BS
109	Jalla	(179)	200·00	174	(27)	P	—(5—10)	R	—(—5)	..	—(5—10)
110	Kotian	(196)	257·78	713	(123)	P	—(5—10)	T, TW,R	—(5—10)	..	—(—5)
111	Bansghati	(180)	37·00								Un-
112	Nada	(199)	234·00	1,233	(251)	P	HS	T, Hp	—(—5)	..	BS
113	Chaunki	(198)	165·51	449	(73)	P	—(—5)	T	—(—5)	..	—(—5)
114	Gumthala	(197)	139·00	114	(19)	—(—5)	CHW	T, R	—(—5)	..	—(—5)
115	Chandimandir	(391)	295·00	3,178	(779)	P(3), M(2), H, Tr	—(—5)	T,W	PTO, Phone	..	BS, RS
116	Bir Ghaghar	(392)	166·00	2,607	(712)	P	—(—5)	R	—(—5)	..	BS
117	Soorajpur	(389)	184·94								Un-
118†	Dara Kharoni	(390)	874·00	880	(247)	—(5—10)	—(5—10)	R	—(5—10)	..	—(5—10)
119	Suketri	(376)	1,447·94	1,382	(218)	P, M	HS, CHW	T	PO	..	—(—5)
120	Bhainsatibba	(377)	508·00	1,663	(502)	P	—(—5)	T	—(—5)	..	—(—5)

Land Use

Approach to Village	Nearest town and distance (in kms.)	Power Supply	Staple food	Land use (i.e. area under different types of land use in hectares rounded upto 2 decimal places)					Remarks (including any place of religious, historical or archaeological interest)
				Forest	Irrigated by Sources	Un-irrigated	Cultural waste (including gauchar and groves)	Area not available for cultivation	
11	12	13	14	15	16	17	18	19	20
KR	Pinjore (4)	ED	Wheat, Maize	..	T(8.00), R(8.00)	34·00	19·00	1·00	..
PR	Kalka (8)	ED, EAg	Wheat, Maize	..	T(13.35), R(13.35)	102·38	1·21	76·50	..
KR	Pinjore (4)	ED, EAg	Wheat, Maize	..	T(0.40), TWE(0.40)	138·81	192·63	2·43	..
PR	Kalka (10)	ED,EAg	Wheat, Maize	..	T(4.00), TWE(4.00)	67·00	..	37·00	..
PR	Kalka (9)	ED, EAg	Wheat, Maize	..	T(2.43), TWE(2.02), O(0.41)	24·28	12·95	0·40	..
PR	Kalka (3)	ED, EAg	Wheat, Maize	..	T(13.76), R(13.76)	47·35	55·44	34·80	..
PR	Pinjore (5)	ED, EAg	Wheat, Maize	..	T(0.81), O·(0.81)	62·32	..	40·06	
PR	Pinjore (3)	ED,	Wheat, Maize	..	T(3.00), TWE(2.00), O(1.00)	57·00	..	29·00	..
PR	Pinjore (5)	ED, EAg	Wheat, Maize	..	T(26.00), R(26.00)	165·00	75·00	2·00	..
PR	Pinjore (5)	ED, EAg	Wheat, Maize	..	T(31.00), TWE(12.00), R(14.00), O(5.00)	58·00	..	67·00	..
PR	Pinjore (7)	ED, EAg	Wheat, Maize	..	..	140·00	37·00	1·00	..
PR	Pinjore (8)	ED, EAg	Wheat, Maize	..	T(2.00), TWE(2.00)	49·00	..	30·00	..
PR	Pinjore (8)	ED, EAg	Wheat, Maize	..	T(18.00), R(18.00)	204·00	285·00	2·00	M1
PR	Pinjore (10)	ED	Wheat, Maize	..	T(1.00), TWE(1.00)	58·00	..	141·00	..
PR	Panchkula Urban Estate (5)	ED, EAg	Wheat, Maize	..	T(87.01), R(77.29), O(9.72)	59·89	3·64	107·24	..
inhabited				..	..	6·00	31·00	..	
PR	Panchkula Urban Estate (1)	ED, EAg	Wheat, Maize	..	T(39.00), TWE(1.00), R(26.00), O(12.00)	75·00	..	120·00	Gurdwara: M3: C1: T1
PR	Chandigarh (1) (Chandigarh U.T.)	ED, EAg	Wheat, Maize	..	T(29.54), R(27.11), O(2.43)	46·13	89·43	0·41	..
KR	Panchkula Urban Estate (2)	ED, EAg	Wheat, Maize	..	T(32.00), R(30.00), O(2.00)	2·00	..	105·00	..
PR	Kalka (10)	ED	Wheat, Rice	..	T(42.00) R(42.00)	45·00	191·00	17·00	N4: M2: C1
PR	Panchkula Urban Estate (4)	ED	Wheat, Rice	..	..	..	..	166·00	..
inhabited				..	..	..	..	184·94	
KR	Chandigarh (9) (Chandigarh U.T.)	ED	Wheat, Maize	..	..	..	..	874·00	..
PR	Chandigarh (3) (Chandigarh U.T.)	ED	Wheat, Rice	93·89	T(159.04), R(159.04)	100·77	1,091·02	3·22	Temple: N1: M2
PR	Chandigarh (6) (Chandigarh U.T.)	ED	Wheat, Rice	..	T(153.00), O(153.00)	34·00	..	321·00	N12: M2: T1

KALKA TAHSIL

VILLAGE

Amenities and

Location Code No.	Name of Village (with Hadbast Number)		Total area of the Village (in hectares)	Total Population and Number of households		Amenities available (If not available within the village, a dash(—) is shown in the column and next to it in brackets, the distance in broad ranges viz —5kms; 5—10 kms. and 10+kms. of the nearest place where the facility is available is given)					
						Educational	Medical	Drinking Water (Potable)	Post and Telegraph	Day or days of the market/ hat, if any	Communications (Bus Stop, Railway Station, Waterway)
1	2		3	4		5	6	7	8	9	10
121	Bilaspur	(378)	72·00	485	(179)	—(—5)	—(5—10)	W	—(—5)	..	—(—5)
122	Dhilan	(380)	62·00							Wholly merged	
123	Budhanpur	(372)	212·00	602	(90)	P	HS, CHW	T	—(—5)	..	—(—5)
124	Abhepur	(370)	187·00	430	(73)	P	—(—5)	T	—(—5)	..	—(—5)
125	Madalpur	(382)	108·00	71	(12)	—(— 5)	CHW	T,W	—(—5)	..	—(—5)
126	Raili	(369)	181·70	978	(186)	P	CHW	W	—(—5)	..	—(—5)
127	Kundi	(366)	142·00	691	(106)	P	CHW	W,Hp	—(—5)	..	BS
128	Fatehpur	(367)	91·00	634	(117)	— (— 5)	— (— 5)	W	— (— 5)	..	BS
129	Maheshpur	(368)	127·00	670	(143)	— (— 5)	RP(2),CHW	W	—(—5)	..	BS
130	Haripur	(383)	127·00	729	(139)	P	—(—5)	T	—(—5)	..	—(—5)
131	Ferozepur Kalan	(386)	121·00	457	(87)	P	CHW	T	—(—5)	..	—(—5)
132	Ferozepur Khurd	(387)	70·01							Wholly merged	
133	Dhamsoo	(381)	87·82							Wholly merged	
134	Judian	(379)	258·00	544	(158)	— (— 5)	— (— 5)	W	— (— 5)	..	— (— 5)
135	Khark Mangoli	(388)	291·00	3,097	(737)	P, M, H	RP (3)	T	PTO, Phone	..	BS
136	Majri	(385)	89·00	1,084	(244)	P, Tr	CHW	T, W	— (— 5)	..	BS
137	Devinagar	(384)	212·00	2,242	(477)	P	CHW	W	— (— 5)	..	BS
138	Alipur	(237)	269·00	580	(90)	P	— (5— 10)	W, Hp	—(— 5)	..	— (— 5)
139	Bir Ferozari	(364)	291·00								Un-
140†	Bir Babupur	(365)	212·00	10	(5)	— (5— 10)	— (5— 10)	W	— (5— 10)	..	— (5— 10)
141	Sultanpur	(241)	101·00	433	(50)	P	—(—5)	W, Hp	—(— 5)	..	—(— 5)
142	Kami	(243)	225·00	520	(66)	P	CHW	T,W, Hp	—(— 5)	..	—(— 5)
143	Raipur-Alias-Sunderpur	(244)	91·00	709	(154)	—(— 5)	—(— 5)	T, W, Hp	—(— 5)	..	—(— 5)
144	Jitpur	(245)	195·00								Un-
145	Barwala	(246)	469·00	4,280	(631)	P(2), M(2), H, Ac	HS, D, CHW (3)	W, Hp	PTO, Phone	..	BS
146	Palasra	(242)	63·00								Un-
147	Jalouli	(240)	223·00	765	(105)	P	—(— 5)	W, Hp	PO	..	BS

Land Use

Approach to Village	Nearest town and distance (in kms.)	Power Supply	Staple food	Land use (i.e., area under different types of land use in hectares rounded upto 2 decimal places)					Remarks (including any place of religious, historical or archaeological interest)
				Forest	Irrigated by Sources	Un-irrigated	Cultural waste (including gauchar and groves)	Area not available for cultivation	
11	12	13	14	15	16	17	18	19	20
PR, KR	Chandigarh (10) (Chandigarh U.T.)	ED	Wheat, Maize	..	..	..	..	72·00	Temple
in Panchkula Urban Estate									
PR	Chandigarh (5) (Chandigarh U.T.)	ED	Wheat, Rice	..	..	..	..	212·00	M2
PR	Chandigarh (10) (Chandigarh U.T.)	ED	Rice, Maize	..	T(50.00), TWE(2.00) O(48.00)	1·00	..	136 00	N10: M3: T5
PR	Chandigarh (10) (Chandigarh U.T.)	ED	Wheat, Maize	..	..	..	..	108 00	Gurdwara
PR	Chandigarh (13) (Chandigarh U.T.)	ED	Rice, Maize	..	T(16.19), TWE(5.67), O(10.52)	..	..	165·51	N10: M2: C1
PR	Chandigarh (13) (Chandigarh U.T.)	ED	Rice, Maize	..	T(127.00), TW(37.00), O(90.00)	..	..	15·00	N10: M2: C2: T4
PR	Chandigarh (11) (Chandigarh (U.T.)	ED, EAg	Wheat, Rice	..	T(78.00), TWE(7.00), R(71.00)	..	11·00	2·00	N1: M1: T1
PR	Chandigarh (11) (Chandigarh U.T.)	ED	Wheat, Rice	..	T(88.00), TW(1.00) R(87.00)	2·00	35·00	2·00	M1: C1: T2
PR	Chandigarh (11) (Chandigarh U.T.)	ED	Wheat, Rice	..	..	..	..	127·00	M1
PR	Chandigarh (10) (Chandigarh U.T.)	ED	Wheat, Rice	..	..	..	..	121·00	..
in Panchkula Urban Estate									
in Panchkula Urban Estate									
PR, KR	Chandigarh (6) (Chandigarh U.T.)	ED	Wheat, Maize	..	T(2.00), R(2.00)	..	..	256·00	..
PR	Chandigarh (11) (Chandigarh U.T.)	ED	Wheat, Rice	..	T(11.00), R(11.00)	7·00	269·00	4·00	N50: M10: C2: T1
PR	Chandigarh (10) (Chandigarh U.T.)	ED	Wheat, Rice	..	..	..	..	89·00	N4: M1
PR	Chandigarh (11) (Chandigarh U.T.)	ED	Wheat, Rice	..	T(89.00), R(89.00)	..	119·00	4 00	M2: C2: T2
PR	Chandigarh (18) (Chandigarh U.T.)	EA	Wheat, Maize	..	T(73.00), TWE(73.00)	107·00	81·00	8·00	..
inhabited				..	..	288·00	..	3·00	
KR	Dera Bassi (10) (Punjab)	ED	Wheat, Bajra	..	..	207·00	..	5·00	..
PR	Dera Bassi (11) (Punjab)	EA	Wheat, Bajra	..	T(38.00), TWE(38.00)	49·00	2·00	12·00	..
PR,KR	Dera Bassi (11) (Punjab)	EA	Wheat, Maize	..	T(85.00), TW(85.00)	125·00	4·00	11·00	T1
PR, KR	Dera Bassi (11) (Punjab)	EA	Wheat, Bajra	..	T(34.00), TWE(34.00)	46·00	1·00	10·00	M1
inhabited				..	T(69.00), TWE(69.00)	62·00	..	64·00	
PR,KR	Dera Bassi (10) (Punjab)	EA	Wheat, Maize	..	T(296.00), W(13.00), TWE(283.00)	117·00	15·00	41 00	Temple Kalj: N210: M18: T1
Inhabited				..	T(18.00), TWE(18.00)	41·00	..	4·00	
PR	Dera Bassi (10) (Punjab)	ED,EAg	Wheat, Maize	..	T(76.00), TWE(76.00)	78·00	1·00	68 00	T1

KALKA TAHSIL **VILLAGE**

Amenities and

Location Code No.	Name of Village (with Hadbast Number)	Total area of the Village (in hectares)	Total Population and Number of households	Amenities available (If not available within the village, a dash(—) is shown in the column and next to it in brackets, the distance in broad ranges viz, —5 kms, 5—10 kms. and 10+kms. of the nearest place where the facility is available is given)					
				Educational	Medical	Drinking Water (Potable)	Post and Telegraph	Day or days of the market/ hat, if any	Communications (Bus Stop, Railway Station, Waterway)
1	2	3	4	5	6	7	8	9	10
148	Nagal (238)	297·00	837 (123)	P	—(5—10)	T,W,Hp	—(—5)	..	BS
149	Rehawar (239)	363·00	681 (94)	P	CHW	W,Hp	—(—5)	..	—(—5)
150	Bataur (247)	763·63	2,104 (285)	P	—(—5)	W,Hp	—(—5)	..	—(—5)
151	Bhagwanpur (248)	256·00	806 (118)	P	—(—5)	T,W,TW	—(—5)	..	BS
152	Bhareli (249)	469·00	1,832 (254)	P, M	CHW	T,W, TW	PO	..	—(—5)
153	Fatehpur Viran (250)	106·03	9 (2)	—(—5)	—(—5)	T	—(—5)	..	—(—5)
154	Sangrana (251)	163·00	131 (13)	—(—5)	—(—5)	T,W, TW	—(—5)	..	BS
	All Villages	**26,268·34**	**88,146 (16,346)**	**P75, M15, H9 Tr2, Ac1**	**PHC1, HS12, D2, FPC1, RP7, CHW 61**				

†Although entered as 'Be-Chirag' (un-inhabited) in the Revenue record. the population shown against this village was enumerated at the time of 1981—Census.

Notes—1. Where a town and village bear an identical name, the word (Rural) has been added after the name of the village.

2. The area of a village (revenue estate) is based on the information supplied by the Revenue Patwari.

Land Use

Approach to Village	Nearest town and distance (in kms.)		Power Supply	Staple food	Land use (i.e., area under different types of land use in hectares rounded upto 2 decimal places)					Remarks (including any place of religious, historical or archaeological interest)
					Forest	Irrigated by Sources	Un-irrigated	Cultural waste (including gauchar and groves)	Area not available for cultivation	
11	12		13	14	15	16	17	18	19	20
PR	Dera Bassi (Punjab)	(11)	ED	Wheat, Maize	..	T(94.00), TWE(94.00)	98·00	..	105·00	T1
PR	Dera Bassi (Punjab)	(16)	ED, EAg	Wheat, Maize	..	T(47.00), TWE(47.00)	170·00	18·00	128·00	..
PR	Dera Bassi (Punjab)	(10)	EA	Wheat, Maize	..	T(195.86), TWE(195.86)	299 87	47·35	220·55	C1: T3
PR	Dera Bassi (Punjab)	(10)	ED, EAg	Wheat, Maize	..	T(169.00), TWE(169.00)	53·00	8·00	26·00	N2: M4: T1
PR, KR	Dera Bassi (Punjab)	(10)	ED, EAg	Wheat, Maize	..	T(267. 00), TWE(267.00)	159·00	4·00	39·00	N2: M1: T7
KR	Dera Bassi (Punjab)	(10)	EAg	Wheat, Maize	..	T(73.65), TWE(73.65)	24·69	..	7·69	..
PR, KR	Dera Bassi (Punjab)	(8)	ED, EAg	Wheat, Maize	..	T(39.00), TWE(39.00)	108·00	4·00	12·00	..
					130·50	**T(3,870.48), GC(5.00), W(21.88), WE(11.00), TW(206.45), TWE(1,599.98), R(758.66) Wf (154.81), O(1,112.70)**	**9,483·00**	**3,773·58**	**8,295·81**	**N558: M436: C21: T41**

HARYANA

TAHSIL NARAINGARH

DISTRICT AMBALA

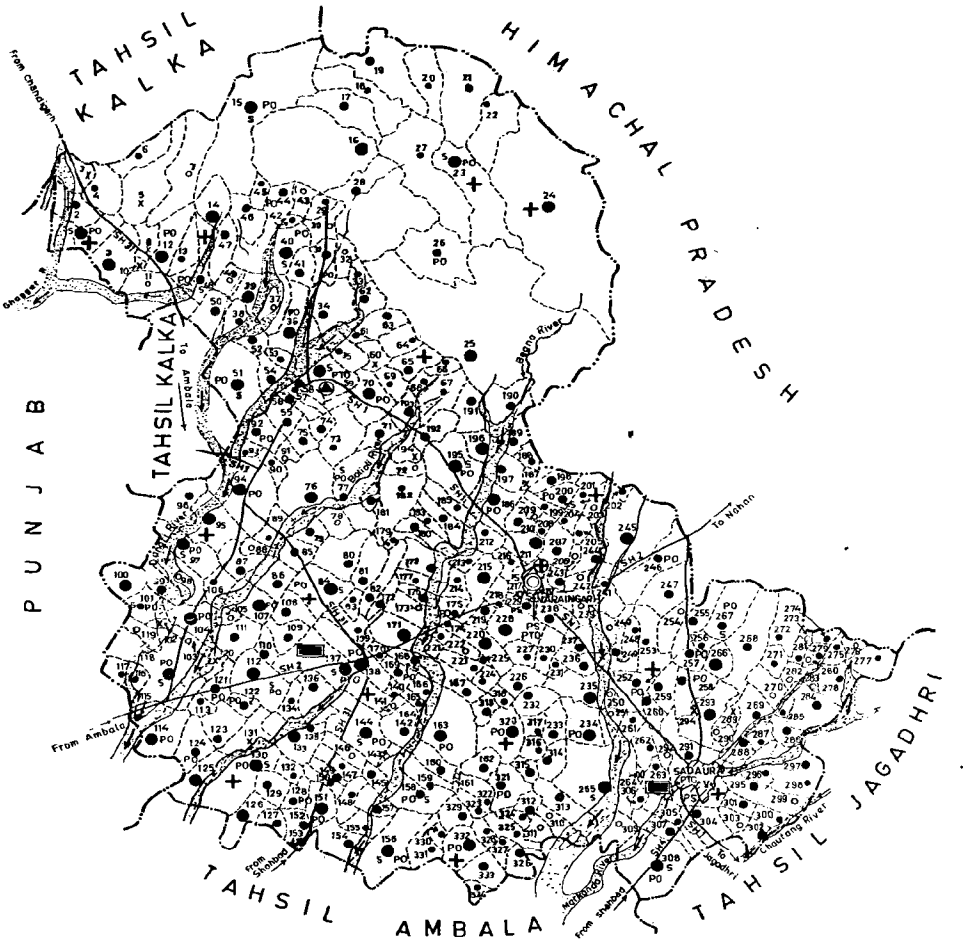

Km. 2 1 0 2 4 6 8 10
2 1 0 2 4 6 Miles

BOUNDARY, STATE
BOUNDARY, TAHSIL
BOUNDARY, VILLAGE WITH LOCATION CODE NUMBER — 234
TAHSIL HEADQUARTERS
VILLAGES WITH POPULATION SIZE BELOW 200; 200-499; 500-999; 1000-4999; 5000 & ABOVE
UNINHABITED VILLAGES WITH LOCATION CODE — X264
URBAN AREA WITH LOCATION CODE — U
STATE HIGHWAY — SH1
IMPORTANT METALLED ROAD
POST OFFICE / POST AND TELEGRAPH OFFICE — PO/PTO
HIGH OR HIGHER SECONDARY SCHOOL — S
POLICE STATION — PS
HOSPITAL, PRIMARY HEALTH CENTRE, DISPENSARY
DEGREE COLLEGE
RIVER AND STREAM

NOTE THE UNSURVEYED AREA i.e. 21,470 HECTARES HAS BEEN INCLUDED IN RESPECTIVE BHOJS AND THE BHOJS' BOUNDARIES ARE AS PER REVENUE RECORDS.

77° East of Greenwich

Based upon Survey of India map with the permission of the Surveyor General of India

© Government of India Copyright, 1982

ALPHABETICAL LIST OF VILLAGES IN NARAINGARH TAHSIL

NARAINGARH TAHSIL

Sr. No.	Name of the Village	Location Code.
1	2	3
1.	Ahmadpur	218
2.	Akbarpur	175
3.	Alipur	60
4.	Ambli	234
5.	Amrala	37
6.	Andheri	315
7.	Asgarpur	254
8.	Asrewali	7
9.	Azampur	224
10.	Babak Majra	131
11.	Badhauli	156
12.	Badhaur	63
13.	Badi Kohri	180
14.	Bagwala	86
15.	Bagwali	85
16.	Bahbalpur	88
17.	Bakala	259
18.	Bakarpur	318
19.	Baktuha (Bakhtuwa)	160
20.	Ballopur	214
21.	Bana Bahadurpur	270
22.	Bana Madanpur	2
23.	Banaundi	168
24.	Bapauli	139
25.	Bara Gaon	220
26.	Baragarh	171
27.	Bara Korwa	129
28.	Barauna Bara	56
29.	Barauna Chhota (Chhota Baroona)	58
30.	Barheri Badi (Beri Bareri)	158
31.	Barheri Chhoti (Chhoti Bareri)	159
32.	Bari Bassi	176
33.	Bari Rasaur	237
34.	Baroli	215
35.	Barsu Majra	230
36.	Batora	212
37.	Batwal	53
38.	Bazidpur	91
39.	Behloli	123
40.	Ber Kheri	314
41.	Berpura (Birpura)	122
42.	Bhagpur	72
43.	Bhanoo	11
44.	Bhanvli (Bhavli)	181
45.	Bharanpur	170

NARAINGARH TAHSIL—*contd.*

Sr. No.	Name of the Village	Location Code
1	2	3
46.	Bharauli	33
47.	Bharog	114
48.	Bheron	81
49.	Bhoj Balig	27
50.	Bhoj Darara	20
51.	Bhoj Dharti	17
52.	Bhoj Jabial	23
53.	Bhoj Kothi	22
54.	Bhoj Koti	21
55.	Bhoj Kudana	26
56.	Bhoj Mataur	15
57.	Bhoj Nagal	24
58.	Bhoj Naita	18
59.	Bhoj Palasra	16
60.	Bhoj Ponta	28
61.	Bhoj Rajpura	25
62.	Bhoj Tipra	19
63.	Bholiwala	276
64.	Bhud	30
65.	Bhud (Bhood)	191
66.	Bibipur	140
67.	Bichpari	80
68.	Bihla	12
69.	Bilaspur	172
70.	Boonga	14
71.	Boron	116
72.	Brahman Majra	227
73.	Budha Khera	330
74.	Bukhari	324
75.	Buraj Jamna Wala (Burjjamnanwala)	300
76.	Burj Shahid	165
77.	Chak Majudat	293
78.	Chan Chak	279
79.	Chand Sauli	329
80.	Chautan	83
81.	Chechi Majra	203
82.	Chhajal Majra	221
83.	Chhajju Majra	115
84.	Chhotagarh	173
85.	Chhoti Bassi	174
86.	Chhoti Kohri	184
87.	Chhoti Rasaur	240
88.	Dabkauri	47
89.	Dabkora	120
90.	Dandlawar (Danolawar)	193
91.	Danora	210

NARAINGARH TAHSIL—*contd.*

Sr. No.	Name of the Village	Location Code
1	2	3
92.	Debar	68
93.	Dehar	235
94.	Dehri	113
95.	Dera	245
96.	Dhamauli Bichli	149
97.	Dhamauli Majri	150
98.	Dhamauli Uparli	147
99.	Dhanana	112
100.	Dhandaurru	54
101.	Doman Wala (Doomonwala)	251
102.	Dudhli	209
103.	Dullopur (Dalopur)	43
104.	Fatehgarh	104
105.	Fatehpur	196
106.	Fatehpur	325
107.	Fazilpur	296
108.	Ferozepur	71
109.	Ferozepur	201
110.	Ferozepur Katnka	322
111.	Ferozepur Ranyan	260
112.	Gadauli	265
113.	Galawari (Galori)	247
114.	Ganauli	67
115.	Ganauli	233
116.	Ganeshpur	42
117.	Ganeshpur	128
118.	Garhi	70
119.	Garhi Viran	289
120.	Gazipur	99
121.	Gharauli	133
122.	Gobindpur	64
123.	Gobindpur	110
124.	Golpura	89
125.	Gulapur	282
126.	Hamidpur	246
127.	Handi Khera	148
128.	Hangola	77
129.	Hangoli	76
130.	Harbon	319
131.	Haripur	92
132.	Haruli	75
133.	Hassanpur	312
134.	Haveli	258
135.	Husaini	211
136.	Islamnagar	285
137.	Ismailpur	288
138.	Jafarpur Jafri	271

NARAINGARH TAHSIL—*contd.*

Sr. No.	Name of the Village	Location Code
1	2	3
139.	Jagatpur	206
140.	Jangoo Majra	179
141.	Jangu Majra	199
142.	Jaspur	106
143.	Jaswantgarh	13
144.	Jatwar	118
145.	Jeoli	332
146.	Jhanda	255
147.	Jhar Sahala	310
148.	Jhiwri Wala (Jhioriwala)	3
149.	Kaimbwala	32
150.	Kakar Majra	84
151.	Kakrali	87
152.	Kalal Majra	127
153.	Kalal Majri	82
154.	Kalyana	331
155.	Kalyanpur Atari	269
156.	Kanauli	49
157.	Kandaiwala	281
158.	Kanipla	307
159.	Kanjala	162
160.	Karasan	151
161.	Kathe Majra	200
162.	Kazampur	34
163.	Khangesra	50
164.	Khanpur Brahman	107
165.	Khanpur Labana	232
166.	Khanpur Rajputan	197
167.	Khatauli	51
168.	Khera Gani	98
169.	Khera Jattan	117
170.	Kheri	55
171.	Kherki Manakpur	178
172.	Kherwali Parwala (Kheriwali Palwala)	41
173.	Khet Parali	44
174.	Khirki Jatan	226
175.	Khurd	134
176.	Kohra Bhura	195
177.	Koiwala (Koiwali)	5
178.	Korwa Khurd	130
179.	Kot	48
180.	Kotla	278
181.	Kullarpur	207
182.	Kurali	163
183.	Laha	186
184.	Laharpur	252

NARAINGARH TAHSIL—*contd.*

Sr. No.	Name of the Village	Location Code
1	2	3
185.	Lakhnaura	320
186.	Lalpur	321
187.	Lana	10
188.	Lautan	238
189.	Magharpura	152
190.	Mahmadpur	266
191.	Majra	138
192.	Majri	306
193.	Manakpur	239
194.	Manak Tabra	36
195.	Mandlai	190
196.	Manglor	177
197.	Manka	9
198.	Masumpur	66
199.	Mauli	94
200.	Mawa Kheri	334
201.	Mianpur	205
202.	Milak Jhabalian	256
203.	Milk	216
204.	Mirpur	213
205.	Mirzapur	284
206.	Mirzapur Kath	316
207.	Mugal Majra	204
208.	Mukandpur	109
209.	Muna Majra	225
210.	Nabipur	243
211.	Nadlan	6
212.	Nagal	135
213.	Nagal Moginand	4
214.	Nagauli	185
215.	Nagla	125
216.	Nagla (Negla)	313
217.	Nakhrauli	333
218.	Nanduwali	327
219.	Nanehra	236
220.	Nangawan (Naugawan)	146
221.	Nanheri	273
222.	Naraingarh (Rural)	217
223.	Narainpur	61
224.	Nasrauli	124
225.	Natwal	95
226.	Nau Gawan (Noganwan)	167
227.	Naushahra (Nushara)	295
228.	Nawa Gaon Urf Khader (Noganwan)	96
229.	Nawagaon (Nayagaon)	275
230.	Nazampur	253

NARAINGARH TAHSIL—*contd.*

Sr. No.	Name of the Village	Location Code
1	2	3
231.	Nek Nawan	161
232.	Okhal	317
233.	Paharipur	262
234.	Pammuwala	272
235.	Pandon	305
236.	Panjauri	223
237.	Panjeton	145
238.	Panjlasa	228
239.	Parail	155
240.	Parbholi	298
241.	Patrehri	144
242.	Patwi	121
243.	Peerwali	280
244.	Pulewala	189
245.	Pyarewala	192
246.	Qasampur	194
247.	Rachheri	126
248.	Rahna	65
249.	Raipur Rani	59
250.	Raipur Viran	229
251.	Raiwali	101
252.	Rajawali	157
253.	Rajpur	248
254.	Rajpur	304
255.	Rajpura	153
256.	Raju Majra	231
257.	Ramgarh	1
258.	Ramgarh	222
259.	Rampur	62
260.	Rampur	208
261.	Rampur Ranyan	261
262.	Ranyanwala	309
263.	Rao Majra (Raw Majra)	242
264.	Rasidpur	108
265.	Rasulpur	257
266.	Ratauli	286
267.	Rataur	182
268.	Rathali	249
269.	Rattewali	40
270.	Rattu Wala	297
271.	Rerh Viran	187
272.	Sabhapur	302
273.	Sabhri	303
274.	Sabilpur	45
275.	Sadanpur	103
276.	Sadaqpur	166
277.	Sadaura (Sadhora Patti Sainyan) (Rural)	291

NARAINGARH TAHSIL—*contd.*

Sr. No.	Name of the Village	Location Code
1	2	3
278.	Sadiqpur	294
279.	Saidupur	263
280.	Salahpur	267
281.	Salempur	287
282.	Salola	142
283.	Samanwa	78
284.	Sam Bhalva	188
285.	Samlehri	74
286.	Samru	119
287.	Sangauli	274
288.	Sangrani	244
289.	Santokhi	132
290.	Sarakpur	90
291.	Saranwa	308
292.	Shahjahanpur	73
293.	Shahpur	35
294.	Shahpur	241
295.	Shahpur	326
296.	Shahzadpur	137
297.	Shakarpura	328
298.	Shampur	301
299.	Shamtoo	39
300.	Sherpur	154
301.	Shimlipur	8
302.	Sian Majra	219
303.	Singhpura	100
304.	Sontli	136
305.	Sukh Darshanpur	52
306.	Sultanpur	69
307.	Sultanpur	290
308.	Surgal	311
309.	Tabar	93
310.	Tahar Pur	164
311.	Talokpur	29
312.	Tandwal	169
313.	Tanka Majra	143
314.	Taparian	31
315.	Tapparian Rulduki	323
316.	Tapri Shahid	141
317.	Tasraula	105
318.	Tasrauli	111.
319.	Tepla	102
320.	Tewar (Tior)	283
321.	Tharwa	79
322.	Thaska	268
323.	Tibbi	46

NARAINGARH TAHSIL—*concld.*

Sr. No.	Name of the Village	Location Code
1	2	3
324.	Tibi Majra	57
325.	Tibri	292
326.	Toda	97
327.	Todarpur	277
328.	Toka	38
329.	Toka	202
330.	Tunda Bag	264
331.	Udamgarh	250
332.	Udamgarh	299
333.	Ujjhal Majri	198
334.	Wasalpur	183

VILLAGE DIRECTORY
NARAINGARH TAHSIL

NARAINGARH TAHSIL

VILLAGE

Amenities and

Location Code No.	Name of Village (with Hadbast Number)		Total area of the Village (in hectares)	Total Population and Number of households		Amenities available (If not available within the village, a dash(--) is shown in the column and next to it in brackets, the distance in broad ranges viz —5 kms., 5—10 kms ; and 10+kms. of the nearest place where the facility is available is given)					
						Educational	Medical	Drinking Water (Potable)	Post and Telegraph	Day or days of the market/ hat, if any	Communications (Bus Stop, Railway Station, Waterway)
1	2		3	4		5	6	7	8	9	10
1	Ramgarh	(232)	612·00	2,664	(445)	P(2), M(2), H, Tr	MH, D,RP(7) CHW	T,W,Tk, TW, Hp	PO, Phone	..	BS
2	Bana Madanpur	(231)	335·00	602	(95)	P	CHW	T,W, Tk	— (— 5)	..	BS
3	Jhiwri Wala (Jhiori Wala)	(230)	145·00								Un-
4	Nagal Moginand	(229)	333·00	358	(55)	— (— 5)	HS	W, Tk, R	— (— 5)	..	BS
5	Koiwala (Koiwali)	(228)	656·00								Un-
6	Nadlan	(227)	637·00	266	(33)	— (— 5)	— (5— 10)	R	— (— 5)	..	BS
7	Asrewali	(226)	951·00	114	(32)	P	— (5— 10)	R, N	— (5— 10)	..	— (5— 10)
8	Shimlipur	(236)	197·00								Un-
9	Manka	(233)	647·00	1,034	(160)	P	CHW	T,W,Tk, TW, Hp, R	— (— 5)	..	BS
10	Lana	(235)	34·00								Un-
11	Bhanoo	(234)	349·00	120	(17)	— (— 5)	— (— 5)	W, TW, R	— (— 5)	..	BS
12	Bihla	(237)	776·00	1,502	(232)	P	CHW	T,W,TW, Hp	PO	..	BS
13	Jaswantgarh	(239)	250·00	338	(56)	— (— 5)	CHW	TW	— (— 5)	..	— (— 5)
14	Boonga	(225)	399·00	1,026	(149)	P	— (5— 10)	T. R	— (— 5)	..	— (5— 10)
15	Bhoj Mataur	(317)	390·00	2,332	(359)	P,M,H	HS	T,W,TW,R, S, N	PO	..	BS
16	Bhoj Palasra	(316)	269·00	1,294	(183)	P(2)	—(10+)	T, Tk, R, N	— (5— 10)	..	— (5— 10)
17	Bhoj Dharti	(318)	204·00	804	(132)	P	—(— 5)	T, S	—(—5)	..	BS
18	Bhoj Naita	(319)	130·00	484	(71)	—(—5)	—(—5)	S	—(— 5)	..	— (— 5)
19	Bhoj Tipra	(320)	121·00	620	(97)	P	CHW	S	— (5— 10)	..	— (5— 10)
20	Bhoj Darara	(321)	70·00	210	(33)	P	— (5— 10)	O	— (5— 10)	..	— (5— 10)
21	Bhoj Koti	(322)	242·00	916	(163)	P(2)	HS, CHW	O	— (5— 10)	..	— (5— 10)
22	Bhoj Kothi	(323)	99·00	286	(49)	P	— (5— 10)	O	— (5— 10)	..	— (5— 10)
23	Bhoj Jabial	(324)	138·00	1,337	(267)	P,M,H	MH,D,RP, CHW	T	PO	..	BS
24	Bhoj Nagal	(326)	675·41	2,028	(279)	P(3)	D	R, N, O	— (5— 10)	..	— (5— 10)
25	Bhoj Rajpura	(313)	470·24	1,684	(259)	P(2)	— (5— 10)	R	— (5— 10)	..	—(5—10)
26	Bhoj Kudana	(314)	251·71	900	(137)	P, M	HS, CHW	R	PO	..	—(5—10)
27	Bhoj Balig	(325)	110·00	364	(56)	P	—(—5)	R, N	—(—5)	..	(—5)
28	Bhoj Ponta	(315)	294·20	929	(119)	— (—5)	CHW	N	— (10+)	..	— (10+)
29	Talokpur	(216)	148·00	358	(62)	P	— (5— 10)	T, Tk,R,N	—(—5)	..	BS
30	Bhud	(215)	198·00	197	(23)	—(—5)	— (5— 10)	T, R, N	—(—5)	..	—(— 5)

DIRECTORY

AMBALA DISTRICT

Land Use

Approach to Village	Nearest town and distance (in kms.)	Power Supply	Staple food	Land use (i.e., area under different types of land use in hectares rounded upto 2 decimal places)					Remarks (including any place of religious, historical or archaeological interest)
				Forest	Irrigated by Sources	Un-irrigated	Cultural waste (including gauchar and groves)	Area not available for cultivation	
11	12	13	14	15	16	17	18	19	20
PR, KR	Chandigarh (11) (Chandigarh U.T.)	EA	Wheat, Rice	..	T (77.00), WE (2.00), W (1.00), O (74.00)	131·00	..	404·00	N 150 :M12 C4 : T2
PR	Chandigarh (11) (Chandigarh U.T.)	EA	Wheat, Rice	..	T (52.00), W (3.00), O (49.00)	95·00	..	188·00	..
inhabited				..	..	24·00	..	121·00	..
PR	Chandigarh (11) (Chandigarh U.T.)	ED	Wheat, Maize	..	..	48·00	189·00	96·00	..
inhabited				..	..	..	..	656·00	..
PR	Chandigarh (13) (Chandigarh U.T.)	ED	Wheat, Maize	..	..	6·00	110·00	521·00	..
PR	Chandigarh (20) (Chandigarh U.T.)	ED	Wheat, Maize	814·00	..	56·00	77·00	4·00	T1
inhabited				..	..	..	..	197·00	..
PR	Chandigarh (22) (Chandigarh U.T.)	ED, EAg	Wheat, Rice	..	T (34.00), TWE (34.00)	82·00	527·00	4·00	M1
inhabited				..	..	..	..	34·00	..
PR	Chandigarh (24) (Chandigarh U.T.)	ED, EAg	Wheat, Rice	..	T (8.00), TWE (8.00)	178·00	160·00	3·00	T1
PR, KR	Dera Bassi (16) (Punjab)	EA	Wheat, Maize	..	T (7.00), TWE (7.00)	533·00	48·00	188·00	T1
KR	Chandigarh (18) (Chandigarh U.T.)	EA	Wheat, Maize	..	T (3.00), TWE (3.00)	207·00	..	40·00	T1
PR, KR	Chandigarh (25) (Chandigarh U.T.)	EA	Wheat, Maize	..	..	153·00	12·00	234·00	..
PR, KR	Mani Majra (20) (Chandigarh U.T.)	ED	Maize, Rice	..	T (62.00), R (62.00)	291·00	26·00	11·00	Temple Devi; N4
KR	Naraingarh (25)	ED	Wheat, Maize	..	T (2.00), R (2.00)	236·00	25·00	6·00	..
PR	Chandigarh (30) (Chandigarh U.T.)	EA	Wheat, Maize	..	T (4.00), Wf (4.00)	125·00	68·00	7·00	..
KR	Kalka (33)	EA	Wheat, Maize	..	T (21.00), Wf (21.00)	89·00	17·00	3·00	..
KR	Kalka (20)	EA	Wheat, Maize	..	T (15.00), Wf (15.00)	89·00	16·00	1·00	..
KR	Chandigarh (35) (Chandigarh U.T.)	ED	Wheat, Maize	..	T (18.00), O (18.00)	36·00	..	16·00	..
KR	Chandigarh (37) (Chandigarh U.T.)	EAg	Wheat, Maize	..	T (42.00), TWE (4.00), O (38.00)	178·00	21·00	1·00	..
KR	Chandigarh (33) (Chandigarh U.T.)	ED	Wheat, Maize	..	T (23.00), O (23.00)	66·00	9·00	1·00	..
PR, KR	Chandigarh (35) (Chandigarh U.T.)	ED	Wheat, Maize	..	T (7.00), O (7.00)	115·00	12·00	4·00	..
KR	Naraingarh (30)	ED	Wheat, Maize	..	T (55.44), O (55.44)	353·69	259·40	6·88	..
KR	Chandigarh (40) (Chandigarh U.T.)	ED, EAg	Wheat, Maize	..	T (10.12), O (10.12)	385·66	62·32	12·14	..
KR	Naraingarh (34)	ED	Wheat, Maize	..	T (10.12), O (10.12)	203·55	21·85	16·19	..
KR	Chandigarh (34) (Chandigarh U.T.)	ED	Wheat, Maize	..	T (4.00), O (4.00)	83·00	22·00	1·00	..
KR	Chandigarh (34) (Chandigarh U.T.)	ED	Wheat, Maize	..	T (12.95) O (12.95)	219·74	14·97	46·54	..
PR, KR	Naraingarh (32)	EA	Wheat, Rice	..	..	126·00	8·00	14·00	Temple Devi
PR, KR	Naraingarh (26)	EA	Wheat, Rice	..	T (23.00), O (23.00)	110·00	1·00	64·00	..

NARAINGARH TAHSIL

VILLAGE

Amenities and

Location Code No.	Name of Village (with Hadbast Number)		Total area of the Village (in hectares)	Total Population and Number of households		Amenities available (If not available within the village, a dash(–) is shown in the column and next to it in brackets, the distance in broad ranges viz, –5 kms, 5–10 kms. and 10+kms. of the nearest place where the facility is available is given)					
						Educational	Medical	Drinking Water (Potable)	Post and Telegraph	Day or days of the market/ hat, if any	Communications (Bus Stop, Railway Station, Waterway)
1	2		3	4		5	6	7	8	9	10
31	Taparian	(214)	260·00	995	(153)	P(2), Ac	CHW	T,W,Tk, N	PO	..	BS
32	Kaimbwala	(213)	182·00	81	(11)	–(–5)	–(5–10)	W, R	–(–5)	..	–(–5)
33	Bharauli	(212)	150·00	417	(61)	P	HS	W, R	–(–5)	..	–(5–10)
34	Kazampur	(211)	444·00	654	(97)	P	CHW	T,W,TW,Hp	–(5–10)	..	–(5–10)
35	Shahpur	(210)	288·00	487	(71)	P	CHW	T,W,Tk, TW, Hp	–(–5)	..	–(–5)
36	Manak Tabra	(244)	584·00	1,266	(207)	P, M	CHW	T,W,TW, Hp	PO	.	BS
37	Amrala	(242)	261·00	107	(13)	–(–5)	–(5–10)	T,W,TW, Hp	–(–5)	.	–(–5)
38	Toka	(1)	125·00	289	(38)	–(–5)	CHW	T,W,TW, Hp	–(–5)	.	BS
39	Shamtoo	(241)	375·54	1,123	(168)	P	CHW	T,W,TW, Hp	–(–5)	..	BS
40	Rattewali	(222)	688·00	1,832	(265)	P,M,H	HS, CHW(2)	T,W,TW	PO	..	BS
41	Kherwali Parwala (Kheriwali Palwala)	(243)	252·00	868	(126)	P	CHW	T, W	–(–5)	..	BS
42	Ganeshpur	(221)	47·00	302	(39)	P	NH, CHW	T	–(–5)	..	–(–5)
43	Dullopur (Dalopur)	(217)	58·00	63	(10)	P	CHW	T, R	–(–5)	..	–(–5)
44	Khet Parali	(218)	396·00	507	(89)	P	HS	T, R	PO	..	–(–5)
45	Sabilpur	(219)	122·00	229	(31)	P	–(5–10)	T,R	–(5)	..	–(–5)
46	Tibbi	(220)	303·00	660	(102)	P	CHW	T, W	–(–5)	..	–(–5)
47	Dabkauri	(224)	325·00	514	(76)	P	–(–5)	T,W, Hp	–(–5)	..	–(–5)
48	Kot	(238)	554·41	931	(163)	P,M,H	D, RP(2), CHW	T,W,TW, Hp	PO	..	BS
49	Kanauli	(223)	184·13	156	(15)	–(–5)	–(–5)	T,W,TW.Hp	–(–5)	..	–(–5)
50	Khangesra	(240)	293·00	561	(79)	P	–(–5)	T,W,TW,Hp	–(–5)	..	–(–5)
51	Khatauli	(3)	742·00	2,242	(288)	P,M,H	HS, RP(3)	T,W,Tk, TW, Hp	PO	..	BS
52	Sukh Darshanpur	(2)	274·00	629	(98)	P	CHW	T,W,Tk, TW, Hp	—(—5)	..	—(—5)
53	Batwal	(5)	140·83	390	(63)	—(—5)	—(—5)	T,W,Tk, TW, Hp	—(—5)	..	BS
54	Dhandaurru	(4)	233·00	723	(106)	P	CHW	T,W,Tk, TW, Hp	—(—5)	..	BS
55	Kheri	(10)	287·00	870	(128)	P	CHW	T,W,Tk, TW,Hp,R	—(5—10)	..	BS

DIRECTORY

AMBALA DISTRICT

Land Use

Approach to Village	Nearest town and distance (in kms.)		Power Supply	Staple food	Land use (i.e., area under different types of land use in hectares rounded upto 2 decimal places)					Remarks (including, any place of religious, historical or archaeological interest)
					Forest	Irrigated by Sources	Un-irrigated	Cultural waste (including gauchar and groves)	Area not available for cultivation	
11	12		13	14	15	16	17	18	19	20
PR, KR	Naraingarh	(24)	EA	Rice, Maize	..	T (101.00), W (3.00), R (98.00)	62·00	52·00	45·00	..
PR, KR	Naraingarh	(24)	EA	Wheat, Rice	..	T (28.00), R (28.00)	99·00	14·00	41·00	..
PR, KR	Naraingarh	(26)	EA	Wheat, Rice	..	T (40.00), R (40.00)	81·00	2·00	27·00	..
PR, KR	Naraingarh	(22)	EA	Wheat, Rice	..	T (61.00), TWE (42.00), R (19.00)	314·00	12·00	57·00	T2
PR, KR	Naraingarh	(19)	EA	Wheat, Rice	..	T (27.00), TWE (27.00)	177·00	36·00	48·00	T3
PR	Naraingarh	(21)	EA	Wheat, Rice	..	T (53.00), W (4.00), TWE (49.00)	421·00	..	110·00	M2
PR	Dera Bassi (Punjab)	(22)	EA	Wheat, Rice	..	T (30.00), TWE (30.00)	184·00	..	47·00	..
PR	Dera Bassi (Punjab)	(18)	EA	Wheat, Maize	..	T (28.00), W (11.00), TWE (17.00)	85·00	..	12·00	..
PR	Dera Bassi (Panjab)	(22)	EA	Wheat, Rice	..	T (76.89), W (4.05), TWE (72.84)	136·78	4·86	157·01	..
PR, KR	Naraingarh	(25)	EA	Wheat, Maize	..	T (31.00), TWE (31.00)	464·00	11·00	182·00	N4 : M1
PR, KR	Naraingarh	(22)	EA	Wheat, Maize	..	..	180·00	..	72·00	..
PR, KR	Chandigarh (Chandigarh U.T.)	(27)	ED, EAg	Wheat, Maize	..	..	40·00	..	7·00	..
PR, KR	Chandigarh (Chandigarh U.T.)	(28)	ED	Wheat, Maize	..	..	35·00	2·00	21·00	..
PR, KR	Chandigarh (Chandigarh U.T.)	(31)	EA	Wheat, Maize	..	..	262·00	..	134·00	N1 : M2
PR, KR	Naraingarh	(26)	ED	Whept, Maize	..	T (3.00), R (3.00)	87·00	..	32·00	..
PR, KR	Naraingarh	(27)	ED, EO	Wheat, Maize	..	..	217·00	10·00	76·00	..
PR	Chandigarh (Chandigarh U.T.)	(23)	EA	Wheat, Maize	..	T (60.00), TWE (60.00)	192·00	18·00	55·00	..
PR	Dera Bassi (Punjab)	(19)	EA	Wheat, Rice	9·71	T (14.16), TWE (14.16)	382·42	12·55	135·57	N6 : M2
PR	Dera Bassi (Punjab)	(21)	EA	Wheat, Maize	..	T (27.11), TWE 27.11)	118·57	6·88	31·57	M : T2
PR	Dera Bassi (Punjab)	(19)	EA	Wheat, Maize	3·00	T (81.00), W (2.00), TWE (79.00)	142·00	13·00	54·00	T3
PR, KR	Dera Bassi (Punjab)	(16)	EA	Wheat, Maize	..	T (128.00), W (22.00), TW (44.00), TWE (62.00)	517·00	13·00	84·00	N8 : T4
KR	Dera Bassi (Punjab)	(21)	EA	Wheat, Maize	..	T (31.00), W (4.00), TW (14.00), TWE (13.00)	144·00	10·00	89·00	..
PR, KR	Dera Bassi (Punjab)	(19)	EA	Wheat, Maize	...	T (40.06), W (5.26), TW (6.88), TWE (27.92)	83·36	2·43	14·98	..
PR, KR	Dera Bassi (Punjab)	(18)	EA	Wheat, Maize	..	T (47.00), W (6.00), TW (13·00), TWE (28.00)	114·00	..	72·00	..
PR	Dera Bassi (Punjab)	(13)	EA	Wheat, Maize	..	T (75.00), W (2.00), TWE (73.00)	136·00	13·00	63·00	..

NARAINGARH TAHSIL

VILLAGE

Amenities and

Location Code No.	Name of Village (with Hadbast Number)		Total area of the Village (in hectares)	Total Population and Number of households		Amenities available (If not available within the village, a dash(–) is shown in the column and next to it in brackets, the distance in broad ranges viz – 5kms; 5—10 kms. and 10+kms. of the nearest place where the facility is available is given)					
						Educational	Medical	Drinking Water (Potable)	Post and Telegraph	Day or days of the market/ hat, if any	Communications (Bus Stop, Railway Station, Waterway)
1	2		3	4		5	6	7	8	9	10
56	Barauna Bara	(9)	161·00	691	(95)	P	—(—5)	T,W,Tk,TW Hp,R	—(—5)	..	BS
57	Tibi Majra	(8)	89·00	314	(44)	—(—5)	CHW	T,W,Tk, TW,Hp,R	—(—5)	..	BS
58	Barauna Chhota (Chhota Baroona)	(7)	94·00	514	(96)	—(—5)	—(—5)	W, TW,Hp	—(—5)	..	BS
59	Raipur Rani	(6)	663·67	4,449	(723)	P(2), M(2) H(2), Tr	MH,PHC, FPC, RP, CHW(5)	T,W,Tk, TW, Hp,R	PTO, Phone	..	BS
60	Alipur	(206)	122·00								Un-
61	Narainpur	(207)	137·19	249	(23)	—(—5)	—(—5)	W,TW,Hp	—(—5)	..	—(—5)
62	Rampur	(209)	326·00	735	(99)	P	—(5—10)	W,TW,Hp	—(5—10)	..	—(5—10)
63	Badhaur	(208)	309·98	695	(100)	P	—(5—10)	T,W,TW	—(5—10)	..	—(—5)
64	Gobindpur	(205)	310·79	414	(54)	P	CHW	T,W	—(5—10)	..	—(—5)
65	Rahna	(204)	225·81	636	(98)	P	D	T,W	—(—5)	..	BS
66	Masumpur	(201)	195·00	248	(35)	—(—5)	—(5—10)	W	—(5—10)	..	BS
67	Ganauli	(200)	364·00	463	(66)	—(5—10)	CHW	T,W	—(5—10)	..	—(—5)
68	Debar	(202)	132·33	300	(46)	P	—(5—10)	T, W	—(5—10)	..	—(—5)
69	Sultanpur	(203)	191·41	423	(64)	—(—5)	—(—5)	W, Tk, TW	—(—5)	..	BS
70	Garhi	(245)	486·02	2,260	(353)	P, M	RP(2), CHW(2)	T,W,Tk. TW, Hp	PO	..	BS
71	Ferozepur	(247)	278·00	650	(102)	P, M	CHW	W, TW	—(—5)	..	—(—5)
72	Bhagpur	(248)	118·00	157	(19)	—(—5)	—(—5)	W,Tk,TW	—(—5)	..	—(—5)
73	Shahjahanpur	(246)	450·00	408	(59)	P	CHW	W,Tk, TW	—(—5)	..	—(—5)
74	Samlehri	(11)	152·00	700	(126)	P	—(—5)	T,W,Tk,TW Hp, R	—(—5)	..	—(—5)
75	Haruli	(12)	205·00	712	(103)	P	CHW	T,W,Tk, TW, Hp, R	—(—5)	..	—(—5)
76	Hangoli	(266)	831·00	1,244	(195)	P	HS, RP, CHW	T,W,Tk, TW, Hp, R	—(—5)	..	—(—5)
77	Hangola	(265)	564·00	967	(160)	P,M,H	CHW	T,W,Tk, TW, Hp, R	PO	..	—(5—10)
78	Samanwa	(268)	208·00	190	(24)	P	—(—5)	T,W,Hp	—(—5)	..	—(—5)
79	Tharwa	(18)	214·00	615	(78)	P, Ac	CHW	T,W,TW, Hp	—(—5)	..	—(—5)
80	Bichpari	(263)	484·00	958	(122)	P	CHW	T,W,TW, Hp	—(—5)	..	—(—5)

Land Use

Approach to Village	Nearest town and distance (in kms.)	Power Supply	Staple food	Land use (i.e., area under different types of land use in hectares rounded upto 2 decimal places)					Remarks (including any place of religious, historical or archaeological interest)
				Forest	Irrigated by Sources	Un-irrigated	Cultural waste (including gauchar and groves)	Area not available for cultivation	
11	12	13	14	15	16	17	18	19	20
PR	Dera Bassi (Punjab) (14)	EA	Wheat, Maize	..	T (58.00), W (9.00), TWE (49.00)	45·00	21·00	37·00	..
PR	Dera Bassi (Punjab) (16)	EA	Wheat, Gram	..	T (17.00), W (4.00), TW (13.00)	42·00	7·00	23·00	..
PR	Dera Bassi (Punjab) (16)	EA	Wheat, Maize	..	T (24.00), W (2.00), TW (2.00), TWE (20.00)	43·00	9·00	18·00	..
PR	Naraingarh (19)	EA	Wheat, Maize	..	T (98.34), W (5.26), TWE (93.08)	374·33	19·42	171·58	Temple : Gurdwara : Masjid: N70 : M30 :C1 : T2
inhabited				..	T (4.00), TWE (4.00)	112·00	..	6·00	..
PR	Naraingarh (22)	EA	Wheat, Gram	..	T (4.86), TWE (4.86)	99·15	6·47	26·71	..
PR	Naraingarh (27)	EA	Wheat, Maize	..	T (9.00), TWE (9.00)	192·00	..	125·00	..
KR	Naraingarh (24)	EA	Wheat, Maize	..	T (28.33), TWE (28.33)	223·38	3·64	54·63	..
KR	Naraingarh (22)	EA	Wheat, Maize	..	..	240·38	10·52	59·89	..
PR	Naraingarh (19)	EA	Wheat, Maize	..	..	179·68	..	46·13	..
PR	Naraingarh (22)	EA	Wheat, Maize	..	..	105·00	..	90·00	..
PR	Naraingarh (16)	EA	Wheat, Maize	..	..	177·00	..	187·00	..
KR	Naraingarh (23)	EA	Wheat, Maize	..	..	87·01	2·43	42·89	..
PR, KR	Naraingarh (16)	EA	Wheat, Maize	..	T (2.43), TWE (2.43)	178·87	2·02	8·09	..
PR, KR	Naraingarh (16)	EA	Wheat, Rice	..	T (84.58), TWE (84.58)	348·02	4·45	48·97	M4
PR, KR	Naraingarh (12)	ED, EAg	Wheat, Rice	..	T (8.00), TWE (8.00)	207·00	2·00	61·00	..
PR, KR	Naraingarh (13)	ED	Wheat, Rice	..	..	92·00	6·00	20·00	..
PR, KR	Naraingarh (13)	EAg	Wheat, Maize	..	T (4.00), TWE (4.00)	419·00	..	27·00	..
PR, KR	Naraingarh (16)	EA	Wheat, Maize	..	T (20.00), TWE (20.00)	117·00	2·00	13·00	..
PR, KR	Naraingarh (21)	EA	Wheat, Maize	..	T (66.00), W (32.00), TW (2.00), TWE (32.00)	105·00	6·00	28·00	..
PR, KR	Naraingarh (24)	EA	Wheat, Rice	..	T (1.00), W (1.00)	582·00	30·00	218·00	Temple Shiv
KR	Naraingarh (13)	EA	Wheat, Rice	..	T (1.00), TW (1.00)	394·00	19·00	150·00	Temple Shiv : N2 : M1
KR	Naraingarh (13)	EA	Wheat, Maize	.	T (9.00), TWE (9.00)	178·00	4·00	17·00	..
PR	Naraingarh (19)	EA	Wheat, Rice	.	T (30.00), W (4.00) TW (12.00) TWE (14.00)	144·00	1·00	39·00	T1
PR	Naraingarh (13)	EA	Wheat, Maize	.	T (50.99), TWE (50.99)	397·80	7·28	27·93	T1

VILLAGE

Amenities and

NARAINGARH TAHSIL

Location Code No.	Name of Village (with Hadbast Number		Tota area of the Village (in hectares)	Total Population and Number of households		Amenities available (If not available within the village, a dash(—) is shown in the column and next to it in brackets, the distance in broad ranges viz, —5 kms, 5—10 kms. and 10+kms. of the nearest place where the facility is available is given)					
						Educational	Medical	Drinking Water (Potable)	Post and Telegraph	Day or days of the market/ hat, if any	Communications (Bus Stop, Railway Station, Waterway
1	2		3	4	5		6	7	8	9	10
81	Bheron	(262)	341·00	811	(105)	P	CHW	T,W, Hp	—(—5)	..	—(—5)
82	Kalal Majri	(261)	293·39	562	(75)	P	—(—5)	T.W.Hp	—(—5)	..	—(—5)
83	Chautan	(260)	143·00	467	(57)	P	—(—5)	T,W, Hp	—(—5)	..	—(—5)
84	Kakar Majra	(269)	537·00	1,798	(248)	P,M,H	HS,D,RP(3) CHW(2)	W,TW,Hp	PO	..	BS
85	Bagwali	(19)	310·00	773	(130)	P	RP(2), CHW	W,TW, Hp	—(—5)	..	BS
86	Bagwala	(20)	416·00	603	(82)	P	RP, CHW	W,TW, Hp	—(—5)	..	—(—5)
87	Kakrali	(22)	239·00	874	(127)	P	CHW	W, TW, Hp	—(—5)	..	BS
88	Bahbalpur	(21)	123·00	146	(17)	P	—(5—10)	W,TW,Hp	—(—5)	..	—(—5)
89	Golpura	(17)	283·00	277	(34)	—(—5)	—(5—10)	W,TW,Hp	—(—5)	..	BS
90	Sarakpur	(14)	151·75	232	(25)	—(—5)	CHW	W, Hp	—(5—10)	..	BS
91	Bazidpur	(267)	61·00	59	(3)	—(—5)	—(—5)	W,Hp	—(—5)	..	—(—5)
92	Haripur	(13)	383·23	892	(120)	P	RP, CHW	W, Hp	PO	..	BS
93	Tabar	(15)	176·44	473	(49)	P	—(5—10)	W, Hp	—(—5)	..	BS
94	Mauli	(16)	867·23	1,689	(216)	P,M	HS, RP(2), CHW	W, Hp	PO	..	BS
95	Natwal	(23)	662·46	1,162	(171)	P	D, RP	W, Hp	—(—5)	..	—(—5)
96	Nawa Gaon Urf Khader (Noganwan)	(24)	283·68	619	(89)	P	CHW	W, Hp	—(—5)	..	—(—5)
97	Toda	(25)	393·00	1,372	(195)	P,M,H	RP, CHW	W, Hp	PO	..	—(—5)
98	Khera Gani	(26)	363·00	199	(26)	—(—5)	—(—5)	W, Hp	—(—5)	..	—(—5)
99	Gazipur	(27)	221·00	930	(122)	P	—(—5)	W, Tk	—(—5)	..	—(—5)
100	Singhpura	(28)	234·00	1,479	(252)	—(—5)	RP	W,Tk, Hp	—(—5)	..	—(—5)
101	Raiwali	(29)	314·44	201	(33)	P,M,H	HS, CHW	W,Tk,Hp	PO	..	BS
102	Tepla	(30)	55·00								Un-
103	Sadanpur	(40)	176·00	163	(16)	—(—5)	—(—5)	W,Tk,Hp	—(—5)	..	BS
104	Fatehgarh	(31)	321·72	2,073	(318)	P,M	HS, CHW(2)	W, Tk	PO	..	BS
105	Tasraula	(34)	102·00	101	(13)	—(—5)	—(—5)	T,W,Hp	—(—5)	..	—(—5)

DIRECTORY

Land Use

AMBALA DISTRICT

Approach to Village	Nearest town and distance (in kms.)		Power Supply	Staple food	Land use (i.e., area under different types of land use in hectares rounded upto 2 decimal places)					Remarks (including any place of religious, historical or archaeological interest)
					Forest	Irrigated by Sources	Un-irrigated	Cultural waste (including gauchar and groves)	Area not available for cultivation	
11	12		13	14	15	16	17	18	19	20
PR	Naraingarh	(12)	EA	Wheat, Maize	..	T (10.00), TWE (10.00)	270·00	8·00	53·00	M1
PR	Naraingarh	(12)	EA	Wheat, Maize	..	T (44.51), W (4.05), TWE (40.46)	208·81	6·88	33·19	N1 : M2
PR	Naraingarh	(11)	EA	Wheat, Maize	..	T (6.00), W (2.00), TW (2.00), TWE (2.00)	111·00	4·00	22·00	..
PR	Naraingarh	(13)	EA	Wheat, Rice	..	T (45.00), TWE (45.00)	453·00	..	39·00	N3 ; M3 :T:2
PR	Naraingarh	(14)	EA	Wheat, Rice	..	T (23.00), TW (1.00), TWE (22.00)	201·00	..	86·00	Temple
PR	Naraingarh	(14)	EA	Wheat, Rice	..	T (37.00), TW (6.00), TWE (31.00)	270·00	..	109·00	Temple Shiv : M1 : T1
PR	Dera Basi (Punjab)	(16)	EA	Wheat, Rice	..	T (60.00), W (1.00), TW (7.00), TWE (52.00)	129·00	..	50·00	Temple
PR	Dera Basi (Punjab)	(14)	EA	Wheat, Rice	..	T (20.00), TW (3.00) TWE (17.00)	70·00	..	33·00	..
PR	Dera Basi (Punjab)	(13)	EA	Wheat, Rice	..	T (26.00), TW (2.00), TWE (24.00)	159·00	42·00	56·00	T1
PR, KR	Dera Basi (Punjab)	(13)	EA	Wheat, Rice	..	T (10.93), TW (10.93)	123·83	2·83	14·16	..
KR	Dera Basi (Punjab)	(13)	EA	Wheat, Rice	..	..	53·00	..	8·00	..
PR	Dera Basi (Punjab)	(13)	EA	Wheat, Rice	..	T (38.44), TWE (38.44)	251·71	22·26	70·82	Temple : NI : T3
PR	Dera Basi (Punjab)	(12)	EA	Wheat, Rice	..	T (40.87), TWE (40,87)	79·72	29·54	26·31	T1
PR	Dera Basi (Punjab)	(12)	EA	Wheat, Maize	..	T (46.94), TWE (46.94)	588·40	38·44	193·45	N2 : M1
PR	Naraingarh	(26)	EA	Wheat, Rice	..	T (88.62), W (2.83), TW (22.26), TWE (63.53)	260·61	21·04	292·19	Temple
PR	Ambala City	(22)	EA	Wheat, Rice	..	T (111.69), W (6.07), TW (24.69), TWE (80.93)	125·05	17·81	29·13	M1
PR	Ambala City	(21)	EA	Wheat, Rice	..	T (92.27), W (5.67), TW (20.23), TWE (66.37)	149·33	3·24	148·16	N3 : M1 :T2
KR	Ambala City	(26)	ED, EAg	Wheat, Rice	..	T (105.00), TWE (105.00)	57·00	26·00	175·00	T2
KR	Ambala City	(21)	EA	Wheat, Rice	..	T (113.00), TWE (113.00)	19·00	1·00	88·00	M1 : T2
PR, KR	Ambala City	(21)	EA	Wheat, Rice	..	T (124.04), TWE (124.00)	72·00	..	38·00	M8 : T2
PR, KR	Ambala City	(21)	EA	Wheat, Rice	..	T (142.85), TWE (142.85)	73·65	0·40	97·54	N3 : M1
inhabited					..	T (3.00), TW (3.00)	34·00	6·00	12·00	..
PR, KR	Ambala Cantt.	(16)	ED, EAg	Wheat, Rice	..	T (79.00), TW (79.00)	50·00	2·00	45·00	M2 : T5
PR KR	Ambala City	(16)	EA	Wheat, Rice	..	T (110.88), TW (110.88)	141·23	24·28	45·33	M2 : C4 : T:4
PR, KR	Ambala City	(23)	ED, EAg	Wheat, Rice	..	T (23.00), TW (23.00)	48·00	..	31·00	M2

NARAINGARH TAHSIL — VILLAGE

Amenities and

Location Code No.	Name of Village (with Hadbast Number)		Total area of the Village (in hectares)	Total Population and Nuumber of house-holds		Amenities available (If not available within the village, a dash(–)is shown in the column and next to it in brackets, the distance in broad ranges viz, – 5 kms, 5—10 kms. and 10+kms. of the nearest place where the facility is available is given)					
						Educational	Medical	Drinking Water (Potable)	Post and Telegraph	Day or days of the mar-ket/ hat, if any	Communi-cations (Bus Stop, Railway, Station, Waterway)
1	2		3	4		5	6	7	8	9	10
106	Jaspur	(32)	287·73	452	(48)	P	—(—5)	W,Tk,Hp	—(—5)	..	BS
107	Khanpur Brahman	(33)	382·42	1,176	(172)	P	CHW	W, Tk,Hp	PO	..	—(—5)
108	Rasidpur	(270)	260·21	724	(91)	P	—(—5)	T,W,Tk, TW, Hp	—(—5)	..	—(—5)
109	Mukandpur	(271)	273·00	722	(100)	P	CHW	T,W,Tk, TW, Hp	—(—5)	..	—(—5)
110	Gobindpur	(272)	156·21	538	(67)	—(—5)	CHW	T,W,Tk, TW, Hp	—(—5)	..	—(—5)
111	Tasrauli	(35)	375·00	767	(95)	P	HS, CHW	T,W,Tk, TW, Hp	—(—5)	..	—(—5)
112	Dhanana	(36)	658·00	2,257	(312)	P,M,H	RP(2), CHW	T,W,Tk, TW,Hp	PO	..	BS
113	Dehri	(47)	109·26	333	(44)	P	—(—5)	W,Tk, Hp	—(—5)	..	—(—5)
114	Bharog	(46)	460·12	1,730	(261)	P,M	—(—5)	W,Tk, Hp	PO	..	—(—5)
115	Chhajju Majra	(45)	150·95	325	(37)	P	CHW	W,Tk, Hp	—(—5)	..	BS
116	Boron	(44)	88·22	339	(52)	—(—5)	—(—5)	W, Hp	—(—5)	..	BS
117	Khera Jattan	(43)	120·19	347	(50)	P	—(—5)	W, Hp	—(—5)	..	BS
118	Jatwar	(41)	1,148·00	3,435	(477)	P,M,H	RP(2),CHW(3)	W	PO, Phone	..	BS
119	Samru	(42)	162·00	199	(39)	P	—(—5)	W, Hp	—(—5)	..	BS
120	Dabkora	(39)	93·89								Un-
121	Patwi	(38)	280·04	648	(85)	P	—(—5)	W,Tk,Hp	PO	..	BS
122	Berpura (Birpura)	(37)	134·76	580	(76)	P	—(5—10)	W,Tk,TW,Hp	PO	..	BS
123	Behloli	(48)	372·00	820	(133)	P	—(5—10)	W, Tk	—(10+)	..	BS
124	Nasrauli	(49)	334·00	669	(115)	P	RP(2), CHW	T,W,Tk, Hp	PO	..	BS
125	Nagla	(50)	364·00	1,106	(162)	P	CHW	W, Hp	—(—5)	..	—(—5)
126	Rachheri	(281)	359·36	1,352	(185)	P	RP(2), CHW	W, Hp	—(—5)	..	—(—5)
127	Kalal Majra	(282)	129·00	579	(77)	P	CHW	W, Hp	—(—5)	..	—(—5)
128	Ganeshpur	(280)	205·00	847	(129)	P,M	—(—5)	W, Hp	PO	..	BS
129	Bara Korwa	(279)	230·67	696	(98)	P	—(—5)	W, Hp	—(—5)	..	BS
130	Korwa Khurd	(52)	831·00	1,980	(337)	P,M,H	D, RP(3)	W, Hp	PO	..	BS

Land Use

Approach to Village	Nearest town and distance (in kms.)		Power Supply	Staple food	Land use (i.e., area under different types of land use in hectares rounded up to 2 decimal places)					Remarks (including any place of religious, historical or archaeological interest)
					Forest	Irrigated by Sources	Un-irrigated	Cultural waste (including gauchar and groves)	Area not available for cultivation	
11	12		13	14	15	16	17	18	19	20
PR, KR	Ambala City	(19)	ED, EAg	Wheat, Rice	..	T (60.70), TWE (60.70)	149·73	21·45	55·85	..
PR, KR	Ambala City	(27)	ED, EAg	Wheat, Rice	..	T (123.02), TWE (123.02)	172·39	2·83	84·18	T1
PR	Naraingarh	(14)	EA	Wheat, Maize	..	T (2.02), TWE (2.02)	237·14	2·02	19·03	..
PR	Naraingarh	(14)	EA	Wheat, Maize	..	T (1.00), TWE (1.00)	243·00	1·00	28·00	..
PR	Naraingarh	(14)	EA	Wheat, Maize	..	T (33.99), TWE (33.99)	99·15	..	23·07	..
PR	Naraingarh	(14)	EA	Wheat, Maize	..	T (69.00), TWE (69.00)	252·00	12·00	42·00	M1
PR	Naraingarh	(14)	EA	Wheat, Maize	..	T (226.00), TWE (226.00)	358·00	2·00	72·00	Shiv Temple : T1
PR, KR	Naraingarh	(15)	EA	Wheat, Rice	..	T (53.01), TWE (53.01)	28·73	12·95	14·57	..
PR, KR	Ambala City	(13)	EA	Wheat, Rice	..	T (167.13), TWE (167.13)	156·21	1·62	135·16	Temple : N2; M2 : T1
PR, KR	Naraingarh	(16)	EA	Wheat, Rice	..	T (13.35), TWE (13.35)	90·65	..	46·95	T2
PR, KR	Ambala City	(20)	EA	Wheat, Rice	..	T (3.64), TWE (3.64)	28·33	24·28	31·97	..
PR, KR	Ambala City	(14)	EA	Wheat, Rice	..	T (51.39), TWE (51.39)	26·30	2·83	39·67	T1
PR	Ambala Cantt.	(14)	EA	Wheat, Rice	..	T (308.00), TW (146.00), TWE (162.00)	492·00	67·00	281·00	N20 : M4 : T10
PR	Ambala Cantt.	(16)	ED, EAg	Wheat, Rice	..	T (26.00), TW (12.00), TWE (14.00)	65·00	23·00	48·00	..
inhabited					..	..	45·73	..	48·16	..
PR	Ambala Cantt.	(16)	ED, EAg	Wheat, Rice	..	T(26.71), GC (26.71)	..	173·20	80·13	T3
PR	Ambala Cantt.	(18)	EA	Wheat, Rice	..	..	61·92	..	72·84	T3
PR, KR	Ambala Cantt.	(13)	ED	Wheat, Rice	..	T (113.00), TWE (113.00)	..	211·00	48·00	..
PR	Ambala Cantt.	(12)	EA	Wheat, Rice	..	T (101.00), TWE (101.00)	..	193·00	40·00	N2 : M2 : T3
PR	Ambala Cantt.	(10)	EA	Wheat, Maize	..	T (158.00), TW (9.00), TWE (149.00)	159·00	10·00	37·00	M2 : T5
PR	Ambala Cantt.	(13)	EA	Wheat, Rice	..	T (277.61), TW (80.94), TWE (196.67)	41·28	..	40·47	M3 : T4
PR	Ambala Cantt.	(13)	EA	Wheat, Maize	..	T (101.00), TW (20.00), TWE (81.00)	16·00	2·00	10·00	M3 : T3
PR	Ambala Cantt.	(16)	EA	Wheat, Rice	..	T (130.00), TW (20.00), TWE (110.00)	55·00	2·00	18·00	M4 : T4
PR	Ambala Cantt.	(14)	ED	Wheat, Rice	..	T (178.46), TW (40.46), TWE (138.00)	34·40	..	17·81	M4 : T6
PR	Ambala Cantt.	(13)	ED, EAg	Wheat, Rice	..	T(240.00), TWE(240.00)	365·00	45·00	170·00	N5 : M I: T1

NARAINGARH TAHSIL

Location Code No.	Name of Village (with Hadbast Number)		Total area of the Village (in hectares)	Total Population and Number of households		Amenities available (If not available within the village, a dash(—) is shown in the column and next to it in brackets, the distance in broad ranges viz, — 5 kms, 5—10 kms. and 10+kms. of the nearest place where the facility is available is given)					
						Educational	Medical	Drinking Water (Potable)	Post and Telegraph	Day or days of the market/ hat, if any	Communications (Bus Stop, Railway Station, Waterway)
1	2		3	4		5	6	7	8	9	10
131	Babak Majra	(51)	315·00								Un-
132	Santokhi	(53)	151·00	312	(40)	—(—5)	—(—5)	W	—(—5)	..	—(—5)
133	Gharauli	(54)	328·00	1,003	(140)	P	—(—5)	W, Hp	—(—5)	..	—(—5)
134	Khurd	(56)	260·00	342	(55)	P	—(5—10)	W, Hp	—(5—10)	..	—(5—10)
135	Nagal	(55)	134·00	297	(43)	—(—5)	CHW	W, Hp	—(5—10)	..	—(5—10)
136	Sontli	(57)	397·00	735	(127)	P	—(—5)	W, Hp	—(—5)	...	—(—5)
137	Shahzadpur	(58)	1,052·00	4,965	(769)	P(2), M(3), H(3), PUC,C, I	D, RP(7)	T,W,TW, Hp	PTO, Phone	...	BS
138	Majra	(60)	363·00	2,843	(471)	P	RP(4)	T,W,TW, Hp	PO, Phone	..	BS
139	Bapauli	(259)	308·00	222	(52)	—(—5)	CHW	W, Hp	—(—5)	..	—(—5)
140	Bibipur	(59)	100·00	466	(52)	P	—(—5)	W, TW,Hp	—(—5)	..	—(—5)
141	Tapri Shahid	(102)	79·00	19	(3)	—(—5)	—(—5)	W, Hp	—(—5)	...	BS
142	Salola	(104)	324·00	877	(134)	P, Ac	CHW	W,TW,Hp	—(—5)	...	—(—5)
143	Tanka Majra	(105)	69·00	82	(9)	—(—5)	—(—5)	W,TW,Hp	—(—5)	..	—(—5)
144	Patrehri	(103)	739·35	3,768	(535)	P,M,H, Ac(3)	HS, RP(2)	W, Hp	PO, Phone	...	BS
145	Panjeton	(274)	184·00	629	(66)	P	—(—5)	W,Tk	—(—5)	...	—(—5)
146	Nangawan (Naugawan)	(273)	207·00	111	(25)	—(—5)	—(—5)	W, Tk	—(—5)	...	—(—5)
147	Dhamauli Uparli	(276)	195·00	240	(37)	—(—5)	—(—5)	W,Tk,Hp	—(—5)	...	—(—5)
148	Handi Khera	(275)	220·00	340	(43)	P	—(—5)	W,Tk,Hp	—(—5)	...	—(—5)
149	Dhamauli Bichli	(277)	120·59	504	(82)	P	—(—5)	W, Tk	—(—5)	...	—(—5)
150	Dhamauli Majri	(278)	117·00	345	(56)	Ac	—(—5)	W, Tk	—(—5)	..	—(—5)

DIRECTORY

Land Use

AMBALA DISTRICT

Approach to Village	Nearest town and distance (in kms.)	Power Supply	Staple food	Land use (i.e., area under different types of land use in hectares rounded up to 2 decimal places)					Remarks (including any place of religious, historical or archaeological interest)
				Forest	Irrigated by Sources	Un-irrigated	Cultural waste (including gauchar and groves)	Area not available for cultivation	
11	12	13	14	15	16	17	18	19	20
inhabited					T (96.00), TWE (96.00)	179·00	12·00	28·00	..
PR	Ambala Cantt. (16)	EA	Wheat, Rice	..	T (83.00), TWE (83.00)	49·00	6·00	13·00	T4
PR	Ambala Cantt. (16)	EA	Wheat, Rice	..	T (21.00), TW (5.00), TWE (16.00)	234·00	38·00	35·00	T2
PR	Naraingarh (14)	EA	Wheat, Rice	..	T (108.00), TW (108.00)	120·00	20·00	12·00	..
PR	Naraingarh (18)	EA	Wheat, Rice	..	T (22.00), W (4.00), TW (8.00), TWE (10.00)	75·00	28·00	9·00	T2
PR	Naraingarh (13)	EA	Wheat, Rice	..	T (62.00), TWE (62.00)	268·00	32·00	35·00	T2
PR	Naraingarh (8)	EA	Wheat, Rice	..	T (568.00), TW (27.00), TWE (541.00)	346·00	..	138·00	Temple: N50 : M10 : C4 : T8
PR	Naraingarh (10)	EA	Wheat, Rice	..	T (113.00), TW (12.00), TWE (101.00)	157·00	..	93·00	N13 : M7
PR	Naraingarh (10)	EA	Wheat, Rice	..	T (131.00), TW (4.00), TWE (127.00)	140·00	..	37·00	..
PR	Naraingarh (11)	EA	Wheat, Rice	..	T (89.00), TW (8.00), TWE (81.00)	3·00	..	8·00	..
PR	Naraingarh (12)	EA	Wheat, Rice	..	T (43.00), TW (12.00), TWE (31.00)	34·00	..	2·00	..
PR	Naraingarh (13)	EA	Wheat, Rice	..	T (173.00), TW (20.00), TWE (153.00)	88·00	14·00	49·00	N2 : M2 :T1
PR	Naraingarh (14)	EA	Wheat, Maize	..	T (23.00), TW (9.00), TWE (14.00)	26·00	14·00	6·00	
PR	Naraingarh (13)	EA	Wheat, Rice	..	T (259.40), O (259.40)	394·56	2·43	82·96	Temple Shiv: N4 : M4 C1T5
PR	Naraingarh (13)	EA	Wheat, Rice	..	T (124.00), TW (66.00), TWE (58.00)	24·00	9·00	27·00	M2 : T5
PR	Naraingarh (11)	ED, EAg	Wheat, Rice	..	T (102.00), TW (26.00), TWE (76.00)	83·00	5·00	17·00	..
PR	Naraingarh (12)	EA	Wheat, Rice	..	T (148.00), TW (46.00), TWE (102.00)	24·00	5·00	18·00	T2
PR	Naraingarh (16)	EA	Wheat, Rice	..	T (73.00) TW (29.00), TWE (44.00)	130·00	1·00	16·00	T1
PR	Naraingarh (12)	EA	Wheat, Rice	..	T (55.44), TW (35.21), TWE (20.23)	45·32	4·45	15·38	..
PR	Naraingarh (12)	EA	Wheat, Rice	..	T (59.00) TW (40.00), TWE (19.00)	47·00	..	11·00	..

NARAINGARH TAHSIL

VILLAGE Amenities and

Location Code No.	Name of Village (with Hadbast Number)		Total area of the Village (in hectares)	Total Population and Number of households		Amenities available (If not available within the village, a dash(—) is shown inthe column and next to it in brackets, the distance in broad ranges, viz, —5 km., 5—10 kms. and 10+ kms. of the nearest place where the facility is available is given)					
						Educational	Medical	Drinking Water (Potable)	Post and Telegraph	Day or days of the market/ hat, if any	Communications (Bus stop, Railway Station. Waterway)
1	2		3	4		5	6	7	8	9	10
151	Karasan	(286)	355·00	1,187	(166)	P, Ac	HS, RP(3)	W,TW,Hp	PO	..	BS
152	Magharpura	(283)	192·00	569	(105)	P	RP, CHW	W,TW,Hp	—(—5)	..	BS
153	Rajpura	(284)	161·00	596	(81)	P	—(—5)	W,TW,Hp	—(—5)	..	BS
154	Sherpur	(285)	290·00	560	(76)	P	CHW	W,TW,Hp	—(—5)	..	—(—5)
155	Parail	(287)	130·00	338	(45)	—(—5)	—(—5)	W,TW,Hp	—(—5)	..	—(—5)
156	Badhauli	(110)	1,051·00	2,610	(327)	P,M,H	HS, RP(2)	W,Tk,Hp	PO	...	BS
157	Rajawali	(288)	259·00	917	(120)	P	CHW	W,Tk,Hp	—(—5)	..	—(—5)
158	Barh ri Badi (Beri Bareri)	(109)	546·00	988	(153)	P,M,H	RP	W,Hp	PO	..	BS
159	Barheri Chhoti (Chhoti Bareri)	(107)	295·00	467	(58)	—(—5)	—(—5)	W,Hp	—(—5)	..	BS
160	Baktuha (Bakhtuwa)	(106)	323·00	881	(112)	P	RP, CHW	W, Hp	—(—5)	..	BS
161	Nek Nawan	(108)	59·00	191	(22)	—(—5)	—(—5)	W, Hp	—(—5)	..	BS
162	Kanjala	(119)	260·00	553	(82)	P, Ac	CHW	W,Tk,TW, Hp	—(—5)	..	—(—5)
163	Kurali	(120)	892·00	2,226	(328)	P,M,Ac(2)	HS, RP	W, Tk,TW, Hp,N	PO	..	BS
164	Tahar Pur	(121)	53·00								Un-
165	Burj Shahid	(63)	93·48	261	(29)	—(—5)	—(—5)	W,Tk,TW, Hp,R	—(—5)	..	—(—5)
166	Sadaqpur	(64)	96·00	382	(57)	P	—(—5)	T, W, TW, Hp	—(—5)	..	—(—5)
167	Nau Gawan (Noganwan)	(122)	383·00	715	(103)	P	—(—5)	T, W, Tk, Hp, R	—(—5)	..	BS
168	Banaundi	(65)	405·00	749	(93)	P, M, H	HS	T, W, Tk, TW, Hp	PO	..	—(—5)
169	Tandwal	(62)	202·00	874	(118)	P	CHW	T, W, Tk, TW, Hp	—(—5)	..	—(10+)
170	Bharanpur	(61)	81·00	253	(27)	—(—5)	—(—5)	T, W, Tk TW, Hp	—(—5)	..	BS
171	Baragarh	(66)	331·00	1,100	(155)	P	HS, CHW	T, W, TW, Hp, N	—(—5)	..	BS
172	Bilaspur	(258)	247·00	601	(95)	P	—(—5)	T, W, TW, Hp	—(—5)	..	BS
173	Chhotagarh	(69)	106·00	20	(2)	—(—5)	—(—5)	T, W, TW, Hp	—(—5)	..	BS
174	Chhoti Bassi	(68)	81·00	365	(46)	—(—5)	CHW	W, TW, Hp	—(—5)	..	BS
175	Akbarpur	(305)	120·00	317	(48)	P, M	—(—5)	W, TW, Hp	PO	..	BS
176	Bari Bassi	(70)	215·00	970	(134)	P	—(—5)	T, W, TW, Hp	—(—5)	..	BS
177	Manglor	(257)	277·00	402	(63)	P	—(—5)	T, W, TW Hp	—(—5)	..	BS
178	Kherki Manakpur	(256)	437·00	702	(114)	P	CHW	T, W, Tk, TW, Hp, R	—(—5)	..	—(—5)
179	Jangoo Majra	(255)	132·00	368	(54)	—(—5)	—(5—10)	T, W, Tk, Hp	—(—5)	..	—(—5)
180	Badi Kohri	(254)	287·00	504	(75)	—(—5)	CHW	T,W, Tk, TW, Hp,R	—(—5)	..	—(—5)

DIRECTORY

AMBALA DISTRICT

Land Use

Approach to Village	Nearest town and distance (in kms).	Power Supply	Staple food	Land use (i.e. area under different types of land use in hectares rounded upto 2 decimal places)					Remarks (including any place of religious, historical or archaeologicl Interest)
				Forest	Irrigated by Sources	Un-irrigated	Cultural waste (including gauchar and groves)	Area not available for cultivation	
11	12	13	14	15	16	17	18	19	20
PR	Naraingarh	(18) EA	Wheat, Maize	..	T (219.00), TWE (219.00)	87·00	10·00	39·00	N2 : M2:C1 :T8
PR	Ambala Cantt	(14) EA	Wheat, Rice	..	T (124.00), TWE (124.00)	47·00	..	21·00	M1
PR	Ambala Cantt	(14) EA	Wheat, Rice	..	T (82.00), TWE (82.00)	59·00	5·00	15·00	T2
PR	Ambala Cantt	(16) EA	Wheat, Rice	..	T (154.00), TWE (154.00)	109·00	3·00	24·00	T3
PR	Ambala Cantt	(18) EA	Wheat, Maize	..	T (55.00), TWE (55.00)	64·00	2·00	9·00	T1
PR, KR	Naraingarh	(14) EA	Wheat, Rice	..	T (158.00), W (20.00), TWE (138.00)	691·00	..	202·00	M2 : T6
PR	Naraingarh	(16) EA	Wheat, Rice	..	T (107.00), TW (4.00), TWE (103.00)	70·00	..	82·00	..
PR	Naraingarh	(14) ED, EAg	Wheat, Rice	..	T (77.00), TWE (77.00)	345·00	20·00	104·00	N4 : M1 : T1
PR	Naraingarh	(14) EA	Wheat, Rice	..	T (105.00), TWE (105.00)	100·00	16·00	74·00	..
PR	Naraingarh	(12) EA	Wheat, Rice	..	T (67.00), TWE (67.00)	191·00	9·00	56·00	N2 : M1 : T2
PR	Naraingarh	(14) ED, EAg	Wheat, Rice	..	T (30.00), TW (30.00)	17·00	1·00	11·00	..
PR, KR	Naraingarh	(10) EA	Wheat, Rice	..	T (102.00), TW (1.00), TWE (101.00)	140·00	..	18·00	..
PR KR	Naraingarh	(10) EA	Wheat, Rice	..	T(190·00) W(5·00) TW(185.00)	444·00	14·00	244·00	MI : T13
inhabited					T(2.00), TW(2.00)	14·00	1·00	36·00	..
PR, KR	Naraingarh	(10) EA	Wheat, Maize	..	T(49.78) W(49.78)	27·52	5·67	10·51	T 4
PR, KR	Naraingarh	(10) EAg	Wheat, Rice	..	T(66.00) TWE(66·00)	22·00	..	8·00	..
PR	Naraingarh	(5) EA	Wheat, Rice	..	T(72·00), TWE(72.00)	203·00	6·00	102·00	M2 : T3
PR	Naraingarh	(8) EA	Wheat, Rice	..	T(179.00), TWE (179·00)	69·00	18·00	139·00	M1 : T5
PR, KR	Naraingarh	(8) EA	Wheat, Rice	..	T(164.00), TWE(164.00)	16·00	..	22·00	T4
PR	Naraingarh	(8) ED, EAg	Wheat, Rice	..	T(15.00), TWE(15.00)	38·00	..	28·00	T2
PR	Naraingarh	(6) EA	Wheat, Maize	..	T(144.00), TWE(144.00)	94·00	19·00	74·00	M1 : T1
PR	Naraingarh	(10) ED, EAg	Wheat, Rice	..	T(17.00), TWE(17.00)	154·00	68·00	8·00	..
PR	Naraingarh	(5) ED, EAg	Wheat, Maize	..	T(36.00) TWE(36.00)	48·00	7·00	15·00	..
PR	Naraingarh	(5) EA	Wheat, Maize	..	T(58.00), TWE(58.00)	11·00	3·00	9·00	..
PR	Naraingarh	(3) EA	Wheat, Maize	..	T(60.00) TWE(60.00)	45·00	..	15·00	..
PR	Naraingarh	(6) EA	Wheat, Maize	..	T(54.00), TWE(54.00)	81·00	19·00	61·00	..
PR	Naraingarh	(6) EA	Wheat, Maize	..	T(19.00), TWE(19.00)	112·00	60·00	86·00	..
PR, KR	Naraingarh	(12) EA	Wheat, Rice	..	T(4.00), TW(1.00), TWE(3.00)	292·00	13·00	128·00	..
PR, KR	Naraingarh	(8) ED	Wheat, Rice	..	..	78·00	1·00	53·00	..
KR	Naraingarh	(8) EA	Wheat, Rice	..	T(6,00) TWE(5.00)	146·00	75·00	60·00	..

NARAINGARH TAHSIL

VILLAGE
Amenities and

Location Code No.	Nam of Village (with Hadbast Number)		Total area of the Village (in hect-ares)	Total Population and Number of households		Amenities available (If not available within the village, a dash(—) is shown in the column and next to it in brackets, the distance in broad ranges, viz., —5 kms., 5—10 kms., and 10+kms. of the nearest place where the facility is available is given).					
						Educational	Medical	Drinking Water (Potable)	Post and Telegraph	Day or days of the market/ hat, if any	Communi-cations (Bus stop, Rail-way Station Waterway)
1	2		3	4		5	6	7	8	9	10
181	Bhanvli (Bhavli)	(264)	120·00	534	(74)	P	—(5—10)	T, W, Tk, TW, HP, R	—(—5)	..	—(10+)
182	Rataur	(252)	1,068·00	383	(65)	P	—(5—10)	T, W, Tk, TW, Hp, R	—(—5)	..	—(10+)
183	Wasalpur	(253)	190·00	278	(38)	—(—5)	—(—5)	W, TW, Hp	—(—5)	..	—(—5)
184	Chhoti Kohri	(71)	384·85	501	(72)	P	—(—5)	W, TW, Hp	—(—5)	..	—(—5)
185	Nagauli	(72)	224·00	462	(66)	—(—5)	CHW	W, TW, Hp	—(—5)	..	—(—5)
186	Laha	(77)	466·00	1,134	(207)	P, M, Ac	RP(2), CHW	W, TW, Hp	PO	..	BS
187	Rerh Viran	(195)	49·00								Un-
188	Sam Bhalva	(196)	108·00	335	(45)	P	—(—5)	T, W	—(—5)	..	—(—5)
189	Pulewala	(197)	161·00	620	(87)	P	—(—5)	T, W, TW	—(—5)	..	—(—5)
190	Mandlai	(198)	513·00	549	(85)	P	CHW	T, W, Tk, TW, R	—(5—10)	..	—(—5)
191	Bhud (Bhood)	(199)	397·00	724	(104)	P	—(—5)	T, W, Tk, TW, R	—(—5)	..	—(—5)
192	Pyarewala	(250)	335·00	820	(120)	P	HS, CHW	T, W,Tk, R	—(—5)	..	—(—5)
193	Dandlawar (Danolawar)	(249)	284·00	502	(88)	P	CHW	T, W, Tk, TW, R	—(—5)	..	BS
194	Qasampur	(251)	76·00								Un-
195	Kohra Bhura	(78)	855·00	1,643	(278)	P, M, H	HS, RP(2)	W, Tk, TW, Hp	PO	..	BS
196	Fatehpur	(80)	290·96	1,234	(172)	P, Ac, (3)	RP, CHW	W, Tk, TW, Hp	—(—5)	..	—(—5)
197	Khanpur Rajputan	(79)	363·00	669	(92)	P, Ac	CHW	T, W, Tk, TW, Hp	—(—5)	..	—(—5)
198	Ujjhal Majri	(194)	240·38	517	(80)	P	—(5—10)	T, W, Tk	—(—5)	..	—(5—10)
199	Jangu Majra	(82)	99·00	324	(50)	Ac	—(5—10)	T, W, Tk, TW, Hp, R	—(—5)	..	—(5— 1 0)
200	Kathe Majra	(81)	253·00	604	(95)	P, M, H, Ac	HS	T, W, Tk, TW, Hp, R	PO	..	—(5—10)
201	Ferozepur	(193)	238·00	343	(45)	P, Ac	D, CHW	T, W, Tk	—(—5)	..	—(5—10)
202	Toka	(191)	234·00	371	(57)	P, Ac	—(5—10)	T, W, Tk, R	—(—5)	..	—(5—10)
203	Chechi Majra	(192)	156·00	100	(12)	—(—5)	—(5—10)	T, Tk, R	—(—5)	..	—(5—10
204	Mugal Majra	(83)	80·00	218	(35)	Ac	CHW	T, W, Tk, TW	—(—5)	..	—(5—10)
205	Mianpur	(84)	225·00	405	(66)	P, Ac	CHW	T, W, Tk, TW, Hp, R	—(—5)	..	—(—5)
206	Jagatpur	(310)	62·00	28	(5)	—(—5)	—(—5)	TW	—(—5)	..	—(—5)
207	Kullarpur	(309)	303·00	718	(137)	P, Ac	—(—5)	T, W, Tk, TW, Hp	—(—5)	..	—(—5)
208	Rampur	(75)	112·00	434	(63)	P, Ac	CHW	T, W, Tk, TW, Hp	—(—5)	..	—(—5)

Land Use

Approach to Village	Nearest town and distance (in kms.)	Power Supply	Staple Food	Land use (i.e. area under different types of land use in hectares rounded upto 2 decimal places)					Remarks, (including any place of religious, historical of archaeological Interest)
				Forest	Irrigated by Sources	Un-irrigated	Cultural waste (including gauchar and groves)	Area not available for cultivation	
11	12	13	14	15	16	17	18	19	20
KR	Naraingarh	(13) EA	Wheat, Rice	..	T(2.00), WE(1.00), TW(1.00)	81·00	4·00	33·00	..
KR	Naraingarh	(10) EA	Wheat, Rice	..	T(18.00), TWE(18.00)	618·00	43·00	389·00	..
KR	Naraingarh	(8) ED, EAg	Wheat, Rice	..	T(9.00), TWE(9.00)	134·00	11·00	36·00	..
PR	Naraingarh	(6) ED, EAg	Wheat, Rice	..	T(72.84), TW(12.14), TWE(60.70)	234·71	28·33	48·97	T2
PR	Naraingarh	(6) ED, EAg	Wheat, Maize	..	T(58.00), TW(4.00), TWE(54.00)	114·00	10·00	42·00	T5
PR	Naraingarh	(4) ED, EAg	Wheat, Maize	..	T(94.00), TWE(94.00)	149·00	129·00	94·00	M1:C1:T3
inhabited					T(17·00), TWE(17.00)	18·00	11·00	3·00	...
KR	Naraingarh	(8) ED EAg	Wheat, Maize	..	T(1.00), TWE(1.00)	95·00	..	12.00	..
PR	Naraingarh	(8) ED	Wheat, Maize	..	..	121·00	2·00	38·00	..
PR	Naraingarh	(13) ED	Wheat, Rice	..	..	166·00	..	347·00	M1
PR	Naraingarh	(16) ED	Wheat, Rice	...	...	316·00	..	81·00	..
PR	Naraingarh	(14) ED	Wheat, Rice	...	T(1.00), WE (1.00)	244·00	40·00	50·00	...
PR	Naraingarh	(16) ED, EAg	Wheat, Rice	...	T(45.00), W(4.00), TWE(41.00)	164·00	3·00	72·00	...
inhabited					T(1.00), W(1.00)	53·00	..	22·00	..
PR, KR	Naraingarh	(8) EA	Wheat, Rice	...	T(90.00), W(2.00), TW(4.00), TWE (84.00)	554·00	8·00	203·00	..
PR, KR	Naraingarh	(8) EA	Wheat, Rice	...	T(10.12), TWE(10.12)	189·79	27·92	63·13	...
PR, KR	Naraingarh	(8) EA	Wheat, Rice	...	T(135.00), TWE(135.00)	137·00	..	91·00	...
PR	Naraingarh	(8) ED, EAg	Wheat, Rice	...	...	153·78	33·99	52·61	T1
PR, KR	Naraingarh	(5) ED, EAg	Wheat, Rice	...	T(55.00), TWE(10.00), O(45.00)	24·00	9·00	11·00	M1 : T1
PR	Naraingarh	(5) ED, EAg	Wheat, Rice	...	T(83.00), TWE(1.00), O(82.00)	93·00	5·00	72·00	M1
PR	Naraingarh	(7) ED, EAg	Wheat, Rice	...	T(68.00), O(68.00)	142·00	4·00	24·00	T1
KR	Naraingarh	(8) ED, EAg	Wheat, Rice	...	...	170·00	35·00	29·00	..
PR	Naraingarh	(6) ED, EAg	Wheat, Rice	.. ..	T(51.00), O(51.00)	11·00	...	94·00	...
PR	Naraingarh	(5) ED, EAg	Wheat, Rice	...	T(30.00), TWE(1.00), O(29.00)	38·00	2·00	10·00	...
PR	Naraingarh	(3) ED, EAg	Wheat, Rice	...	T(73.00), TWE(16.00), O(57.00)	107·00	1·00	44·00	...
PR, KR	Naraingarh	(2) EAg	Wheat, Rice	...	T(47.00), TWE(47.00)	12·00	...	3·00	...
PR, KR	Naraingarh	(2) EA	Wheat, Maize	...	T(95.00), TWE(95.00)	178·00	2·00	28·00	M1:C1:T3
PR, KR	Naraingarh	(2) EA	Wheat, Rice	...	T(64.00), TWE(51.00), O(13.00)	36·00	2·00	10·00	T1

NARAINGARH TAHSIL — VILLAGE

Amenities and

Location Code No.	Name of Village (with Hadbast Number)	Total area of the Village (in hectares)	Total Population and Number of households	Amenities available (If not available within the village, a dash(—) is shown in the column and next to it in brackets, the distance in broad ranges, viz., —5 kms., 5—10 kms., and 10+kms. of the nearest place where the facility is available is given)					
				Educational	Medical	Drinking Water (Potable)	Post and Telegraph	Day or days of the market/ hat, if any	Communications (Bus stop, Railway Station, Water way)
1	2	3	4	5	6	7	8	9	10
209	Dudhli (76)	83·00	184 (23)	—(—5)	—(—5)	T, W, Tk, TW	—(—5)	..	—(—5)
210	Danora (74)	179·00	592 (76)	P	CHW	T, W, Tk, TW, Hp	—(—5)	..	—(—5)
211	Husaini (308)	250·00	1,000 (136)	P, Ac	CHW	T, W, Tk, TW, Hp	—(—5)	..	—(—5)
212	Batora (73)	202·00	450 (65)	P, Ac	CHW	T, W, Tk, TW, Hp	—(—5)	..	—(—5)
213	Mirpur (90)	121·00	354 (47)	P	CHW	T, W, Tk, TW, Hp	—(—5)	..	—(—5)
214	Ballopur (306)	131·00	351 (43)	P	—(5—10)	T, W, Tk, TW, Hp	—(5—10)	..	—(5—10)
215	Baroli (89)	285·30	1,289 (170)	P	HS, RP, CHW	T, W, Tk, TW, Hp	—(—5)	...	—(—5)
216	Milk (307)	152·00	450 (63)	P, Ac	—(—5)	T, W, Tk, TW, Hp	—(—5)	...	—(—5)
217	Naraingarh (Rural) (88)	454·46	40 (8)	P, M, H,	—(—5)	T, W, Tk, TW, Hp	—(—5)	...	BS
218	Ahmadpur (303)	160·00	278 (43)	—(—5)	—(—5)	T, W, Tk, TW, Hp	—(—5)	...	—(—5)
219	Sian Majra (304)	212·00	698 (101)	—(—5)	—(—5)	W, Hp	—(—5)	..	BS
220	Bara Gaon (97)	337·00	1,509 (229)	P	HS, CHW	W, Hp	—(—5)	..	BS
221	Chhajal Majra (67)	77·00	307 (41)	P	—(5—10)	W, Hp	—(5—10)	..	BS
222	Ramgarh (98)	69·00	143 (21)	—(—5)	—(—5)	W, Hp	—(—5)	..	—(—5)
223	Panjauri (101)	150·00	395 (71)	—(—5)	—(—5)	W, Hp	—(—5)	..	BS
224	Azampur (100)	116·00	290 (30)	P	—(—5)	W, Hp	—(—5)	..	BS
225	Muna Majra (99)	60·00	243 (28)	P	CHW	W, Hp	—(—5)	..	BS
226	Khirki Jatan (298)	263·45	846 (123)	Ac	—(5—10)	T, W, Tk, TW, Hp, N	—(—5)	..	—(5—10)
227	Brahman Majra (301)	178·00	476 (80)	—(—5)	CHW	T, W, Tk, TW, Hp, N	—(—5)	..	—(—5)
228	Panjlasa (96)	471·45	2,333 (389)	P,M	CHW	T, W, Tk, TW, Hp	—(—5)	..	—(—5)
229	Raipur Viran (302)	131·93	777 (116)	—(—5)	CHW	T, W, Tk, TW, Hp	—(—5)	..	—(—5)
230	Barsu Majra (300)	232·00	414 (48)	P	CHW	T, W, Tk, TW, Hp	—(5—10)	..	BS

Land Use

Approach to Village	Nearest town and distance (in kms.)	Power Supply	Staple food	Land use (i.e. area under different types of land use in hectares rounded upto 2 decimal places)					Remarks (including any place of religious, historical or archaeological Interest)
				Forest	Irrigated by Sources	Un-irrigated	Cultural waste (including gauchar and groves)	Area not available for cultivation	
11	12	13	14	15	16	17	18	19	20
KR	Naraingarh	(2) EA	Wheat, Rice	..	T(33.00), TWE(33.00)	36·00	7·00	7·00	..
PR, KR	Naraingarh	(2) EA	Wheat, Rice	..	T(85.00), TWE(85.00)	69·00	9·00	16·00	M2
PR, KR	Naraingarh	(2) EA	Wheat, Rice	..	T(134.00), TW(8.00), TWE(126.00)	85·00	2·00	29·00	Temple Jamkeshwar
KR	Naraingarh	(3) EA	Wheat, Rice	..	T(89.00) TW(8.00), TWE(81.00)	65·00	3·00	45·00	T1
PR, KR	Naraingarh	(3) EA	Wheat, Rice	..	T(104.00) TW(23.00), TWE(81.00)	6·00	8·00	3·00	T2
PR, KR	Naraingarh	(3) EA	Wheat, Rice	..	T(87.00), TW(35.00), TWE(52.00)	23·00	16·00	5·00	N1:M1 : T1
PR, KR	Naraingarh	(3) EA	Wheat, Rice	..	T(231.48), TW(66.77), TWE(164.71)	32·78	17·00	4·04	N5:M3:T5
PR	Naraingarh	(2) EA	Wheat, Rice	..	T(90.00) TW(40.00), TWE(50.00)	45·00	10·00	7·00	N2: M1
PR, KR	Naraingarh	(0) EA	Wheat, Rice	..	T(178.46), TW(16.59), TWE(161.87)	212·05	18·62	45·33	N23
PR, KR	Naraingarh	(2) EA	Wheat, Rice	..	T(128.00), TW(47.00), TWE(81.00)	17·00	12·00	3·00	N1: M1
PR	Naraingarh	(3) EA	Wheat, Rice	..	T(139.00), TWE(139.00)	54·00	1·00	18·00	T2
PR	Naraingarh	(3) EA	Wheat, Rice	..	T(243.00), TWE(243·00)	64·00	..	30·00	..
PR	Naraingarh	(6) ED, EAg	Wheat, Rice	..	T(49.00), TWE(49.00)	15·00	2·00	11·00	..
PR	Naraingarh	(3) ED, EAg	Wheat, Rice	..	T(44.00), TWE(44.00)	17·00	2·00	6·00	..
PR	Naraingarh	(5) EA	Wheat, Rice	..	T(116.00), W(1.00), TW(4.00), TWE(111.00)	20·00	4·00	10·00	..
PR	Naraingarh	(5) ED, EAg	Wheat, Rice	..	T(69.00), W(1.00), TWE(68.00)	30·00	6·00	11·00	T2
PR	Naraingarh	(3) ED, EAg	Wheat, Rice	..	T(32.00), TWE(32.00),	17·00	3·00	8·00	..
PR, KR	Naraingarh	(5) EA	Wheat, Rice	..	T(177.65), TWE(177.65)	66·77	0·81	18·22	Temple : T3
PR, KR	Naraingarh	(3) EA	Wheat, Maize	..	T(78.00), TWE(78.00)	85·00	13·00	2·00	..
PR, KR	Naraingarh	(2) EA	Wheat, Rice	..	T(182.92), W(1.21), TWE(181.71)	233·50	6·47	48·56	N5:M2:T1
PR, KR	Naraingarh	(1) EA	Wheat, Maize	..	T(55.04) W(0.81), TW(7.69), TWE(46.54)	57·46	..	19·43	C1
PR, KR	Naraingarh	(3) EA	Wheat, Rice	..	T(194.00), W(2.00), TW(4.00), TWE(188.00)	17·00	4·00	17·00	T1

NARAINGARH TAHSIL

Amenities and

Location Code No.	Name of Village (with Hadbast Number)		Total area of the Village (in hectares)	Total Population and Number of house-holds		Amenities available (If not available within the village, a dash (—) is shown in the column and next to it in brackets, the distance in broad ranges viz., —5 kms; 5—10 kms. and 10+kms. of the nearest place where the facility is available is given)					
						Educational	Medical	Drinking Water (Potable)	Post and Telegraph	Day or days of the market/hat, if any	Communications (Bus Stop, Railway Station, Water way)
1	2		3	4		5	6	7	8	9	10
231	Raju Majra	(299)	63·00	372	(51)	—(—5)	—(5—10)	T, W, Tk, TW, Hp	—(5—10)	..	BS
232	Khanpur Labana	(296)	265·00	720	(113)	P	CHW	W, Tk, TW, Hp, N	—(—5)	..	BS
233	Ganauli	(294)	211·00	760	(100)	P	—(—5)	W, Tk, TW, Hp, N	—(—5)	..	—(—5)
234	Ambli	(136)	569·00	1,421	(216)	P	HS, CHW	W, Tk, TW,Hp,R,N	PO	..	BS
235	Dehar	(137)	523·00	1,339	(196)	P	CHW	W, Tk, TW, Hp, R	—(—5)	..	BS
236	Nanehra	(95)	216·00	974	(142)	P, Ac (2)	CHW	W, Tk,TW, Hp	—(—5)	..	—(—5)
237	Bari Rasaur	(92)	386·47	750	(129)	P, Ac	CHW	W, Tk, TW, Hp	—(—5)	..	—(—5)
238	Lautani	(91)	243·00	990	(157)	P	CHW	W, Tk, TW, Hp	—(—5)	..	—(—5)
239	Manakpur	(93)	127·00	50	(8)	—(—5)	—(—5)	W, Tk, TW, Hp, R	—(—5)	..	—(—5)
240	Chhoti Rasaur	(94)	167·00	108	(13)	—(—5)	—(—5)	W, Tk, TW, Hp, R	—(—5)	..	—(—5)
241	Shahpur	(87)	243·62	251	(41)	—(—5)	HS	TW, Hp	—(—5)	..	BS
242	Rao Majra (Raw Majra)	(312)	218·00	127	(16)	Ac	—(—5)	W, Hp	—(—5)	..	—(—5)
243	Nabipur	(311)	113·00	686	(111)	P, Ac	CHW	W, Hp	—(—5)	..	—(—5)
244	Sangrani	(85)	227·00	633	(89)	P, Ac	CHW	W Hp	—(5—10)	..	—(5—10)
245	Dera	(190)	1,167·00	2,598	(423)	P(2)	RP(4), CHW	T, W, TW	—(—5)	..	BS
246	Hamidpur	(86)	405·00	959	(193)	P, M, Ac (2)	RP	W, Hp	PO	..	BS
247	Galawari (Galori)	(334)	184·53	582	(82)	P, Ac	—(5—10)	W, Hp	—(—5)	..	—(—5)
248	Rajpur	(333)	59·00	237	(29)	—(—5)	CHW	W, Hp	—(—5)	..	—(—5)
249	Rathali	(332)	173·00	510	(76)	P	—(—5)	W, Hp	—(—5)	..	—(—5)
250	Udamgarh	(329)	170·77	124	(18)	—(5—10)	—(—5)	T, W, Hp	—(—5)	..	—(—5)
251	Doman Wala (Doomonwala)	(327)	154·18	135	(24)	P	—(—5)	Hp	—(—5)	..	—(—5)
252	Laharpur	(328)	645·46	1,520	(245)	P, M, Ac	D	W, Hp	PO	..	—(—5)
253	Nazampur	(331)	209·00	264	(39)	P	HS	W. Hp	—(—5)	..	—(—5)
254	Asgarpur	(330)	228·00	186	(24)	—(—5)	—(—5)	T, W	—(—5)	..	BS

DIRECTORY

Land Use

AMBALA DISTRICT

Approach to Village	Nearest town and distance (in kms.)	Power Supply	Staple food	Land use (i.e., area under different types of land use in hectares rounded upto 2 decimal places)					Remarks (including any place of religious, historical or archaeological interest)
				Forest	Irrigated by Sources	Un-irrigated	Cultural waste (including gauchar and groves)	Area not available for cultivation	
11	12	13	14	15	16	17	18	19	20
PR, KR	Naraingarh	(5) EA	Wheat, Rice	..	T(18.00), W(1.00), TW(2.00), TWE(15.00)	36·00	1·00	8·00	T1
PR, KR	Naraingarh	(10) EA	Wheat, Maize	..	T(116.00), TW(43.00), TWE(73.00)	124·00	1·00	24·00	N2:M1:T3
KR	Naraingarh	(8) EA	Wheat, Rice	..	T(158.00), TW(36.00), TWE(122.00)	27·00	1·00	25·00	Gurdwara : T4
PR, KR	Naraingarh	(8) EA	Wheat, Rice	..	T(194.00), TW(32.00), TWE(162.00)	157·00	15·00	203·00	N1:M2:T5
PR, KR	Naraingarh	(6) EA	Wheat, Rice	..	T(140.00), TW(18.00) TWE(122.00)	200·00	13·00	170·00	M3:T10
PR	Naraingarh	(5) EAg	Wheat, Rice	..	T(137.00), TW(4.00), TWE(133.00)	48·00	..	31·00	T1
PR	Naraingarh	(5) ED, EAg	Wheat, Rice	..	T(169.97), O(169.97)	72·03	4·45	140·02	T3
PR, KR	Naraingarh	(1) ED, EAg	Wheat, Rice	..	T(128.00), TWE(128.00)	89·00	..	26·00	M3 : T2
PR, KR	Naraingarh	(3) ED, EAg	Wheat, Rice	..	T(34.00), TWE(34.00)	34·00	46·00	13·00	T1
PR	Naraingarh	(5) ED, EAg	Wheat, Rice	..	T(18.00), TWE(18.00)	75·00	2·00	72·00	T1
PR	Naraingarh	(8) ED, EAg	Wheat, Rice	..	T(63.94), TWE(63.94)	46·13	..	133·55	T2
PR	Naraingarh	(3) ED, EAg	Wheat, Rice	121.00	T(36.00), TWE(36.00)	25·00	..	36·00	..
PR	Naraingarh	(2) EA	Wheat, Rice	..	T(85.00), TWE (85.00)	17·00	1·00	10·00	T1
KR	Naraingarh	(5) ED, EAg	Wheat, Rice	..	T(36.00), TWE(16.00), R(20.00)	50·00	..	141·00	T1
PR, KR	Naraingarh	(10) EA	Wheat, Rice	..	T(184.00), TW(4.00), TWE(90.00), R(90.00)	518·00	189·00	276·00	M1
PR	Naraingarh	(8) EA	Wheat, Rice	56·00	T(30.00), TWE(6.00), R(24.00)	136·00	77·00	106·00	M2
PR	Naraingarh	(8) ED, EAg	Wheat, Maize	..	T(102.38), TWE(8.50), R(93.88)	50·99	2·83	28·33	..
PR	Naraingarh	(8) ED, EAg	Wheat, Maize	..	T(47.00), TWE(47.00)	4·00	2·00	6·00	..
PR	Naraingarh	(8) ED, EAg	Wheat, Maize	..	T(83.00), TWE(83.00)	69·00	4·00	17·00	..
KR	Sadaura	(9) ED, EAg	Wheat, Maize	..	T(0.40) TW(0.40)	129·50	3·24	37·63	..
PR, KR	Sadaura	(8) ED, EAg	Wheat, Maize	..	..	91·46	40·87	21·85	..
PR	Sadaura	(8) ED, EAg	Wheat, Maize	..	T(255.76), TW(53.42), TWE(202.34)	217·31	38·85	133·54	C1:T4
PR	Naraingarh	(8) ED, EAg	Wheat, Rice	33·00	T(44.00), TWE(44.00)	97·00	15·00	20·00	..
PR	Naraingarh	(10) ED, EAg	Wheat, Maize	27·00	..	140·00	33·00	28·00	..
PR	Sadaura	(10) EA	Wheat, Maize	..	T(11.00) TW(11.00)	132·00	15·00	273·00	T1

NARAINGARH TAHSIL

VILLAGE

Amenities and

Location Code No.	Name of Village (with Hadbast Number)		Total area of the Village (in hectares)	Total Population and Number of house-holds		Amenities available [If not available within the village, a dash(—) is shown in the column and next to it in brackets, the distance in broad ranges viz,— —5 kms, 5—10 kms. and 10+kms. of the nearest place where the facility is available is given]					
						Educational	Medical	Drinking Water (Potable)	Post and Telegraph	Day or days of the market/ hat, if any	Communi-cations (Bus Stop, Railway Station, Waterway)
1	2		3	4		5	6	7	8	9	10
256	Milak Jhabalian	(139)	74·00	271	(36)	P	—(5—10)	T, W, Tk, TW, Hp	—(—5)	..	—(—5)
257	Rasulpur	(138)	311·00	987	(171)	P	HS, RP(3)	W, Tk, TW, Hp, R	PO	..	BS
258	Haveli	(141)	385·00	772	(129)	P	PR(2), CHW	W, Tk, TW, Hp, N	PO	..	BS
259	Bakala	(142)	256·00	524	(82)	P	CHW(2)	W, Hp	—(—5)	..	—(—5)
260	Ferozepur Ranyan	(143)	174·00	550	(79)	—(—5)	CHW	W, Hp	—(—5)	..	—(—5)
261	Rampur Ranyan	(144)	165·00	430	(63)	P	—(—5)	W, Hp	—(—5)	..	—(—5)
262	Paharipur	(145)	189·00	454	(68)	—(—5)	—(—5)	W, Hp	—(—5)	..	—(—5)
263	Saidupur	(148)	259·00	421	(59)	P, Ac	HS, CHW	W, Hp	—(—5)	..	—(—5)
264	Tunda Bag	(147)	31·00								Un-
265	Gadauli	(135)	1,479·51	3,305	(453)	P, M, H	HS, RP(3), CHW	T, W, Tk, TW, Hp R, N	—(5—10)	..	BS
266	Mahmadpur	(140)	244·00	1,727	(258)	P	CHW	T, W, Tk, TW, Hp, R, N	—(—5)	..	—(—5)
267	Salahpur	(188)	534·00	646	(71)	P, M, H, Ac	CHW	T, W, Tk, TW, Hp, R, N	PO	..	—(—5)
268	Thaska	(187)	839·31	914	(135)	P	CHW	T, W, Tk, TW, Hp, R, N	—(—5)	..	—(—5)
269	Kalyanpur Atari	(170)	276·40	615	(97)	P	CHW	T, W, Tk, TW, Hp, R, N	—(—5)	..	—(—5)
270	Bana Bahadurpur	(186)	287·73	118	(21)	—(—5)	—(5—10)	T, W, Tk, TW, Hp, R, N	—(5—10)	..	—(5—10)
271	Jafarpur Jafri	(185)	145·00	264	(36)	—(5—10)	—(5—10)	T, W, Tk, TW, Hp, R, N	—(5—10)	..	—(5—10)
272	Pamm uwala	(184)	340·00	397	(72)	P	—(5—10)	T, W, Tk, TW, Hp, R, N	—(5—10)	..	—(5—10)
273	Nanheri	(183)	71·00	165	(28)	—(—5)	—(10+)	T, W	—(10+)	..	—(—5)
274	Sangauli	(178)	137·00	239	(38)	P	—(10+)	T, W	—(10+)	..	—(—5)
275	Nawagaon (Nayagaon)	(177)	137·00	379	(68)	—(—5)	—(5—10)	T, W, TW Hp	—(5—10)	..	BS
276	Bholiwala	(176)	96·00	169	(28)	—(—5)	CHW	T, W, Hp	—(5—10)	..	—(—5)
277	Todarpur	(175)	206·00	435	(60)	P	CHW	T, W, Hp	—(5—10)	..	—(—5)
278	Kotla	(174)	179·00	237	(45)	P, M	NH, CHW	T, W, Hp	—(5—10)	..	BS
279	Chan Chak	(179)	73·00	268	(45)	—(—5)	—(5—10)	T, W, Hp	—(5—10)	..	—(—5)
280	Peerwali	(180)	50·00	142	(22)	—(—5)	—(5—10)	T W, Hp	—(5—10)	..	—(—5)

Land Use

Approach to Village	Nearest town and distance (in kms.)	Power Supply	Staple food	Land use (i.e., area under different types of land use in hectares rounded upto 2 decimal places)					Remarks (including any place of religious, historical or archaeological interest)
				Forest	Irrigated by Sources	Un-irrigated	Cultural waste (including gauchar and groves)	Area not available for cultivation	
11	12	13	14	15	16	17	18	19	20
PR	Sadaura	(8) EA	Wheat, Rice	..	T(11.00), TWE(11.00)	51·00	3·00	9·00	..
PR	Sadaura	(7) EA	Wheat, Rice	..	T(98.00), TWE(98.00)	158·00	7·00	48·00	Mosque : N4 : M3
PR	Sadaura	(6) EA	Wheat, Rice	..	T(136.00), TWE(136.00)	210·00	5·00	34·00	N2 : M1 :T2
PR, KR	Sadaura	(6) EA	Wheat, Rice	..	T(91.00), TWE (91.00)	105·00	24·00	36·00	T3
PR, KR	Sadaura	(5) EA	Wheat, Rice	..	T(41.00), TW(41.00)	97·00	3·00	33·00	M2:T3
PR, KR	Sadaura	(5) EA	Wheat, Rice	..	T(21.00), TW(21.00)	91·00	6·00	47·00	..
PR, KR	Sadaura	(3) EA	Wheat, Rice	..	T(90.00), TWE(90.00)	81·00	1·00	17·00	M2
PR, KR	Sadaura	(3) EA	Wheat, Rice	..	T(42.00), TWE(42.00)	149.00	6·00	62·00	M2 : T7
inhabited				..	T(5.00), W(5.00)	25·00	..	1·00	
PR, KR	Sadaura	(6) EA	Wheat, Rice	..	T(125.86), W(2.83) TW(48.56), TWE(73.25), O(1.22)	866·42	475·09	12·14	Temple : Masjid : N6 M3 : C1: T9
PR, KR	Sadaura	(6) EA	Wheat, Rice	..	T(10.00), TWE(10.00)	195·00	..	39·00	..
PR, KR	Sadaura	(10) EA	Wheat, Rice	..	..	137·00	3·00	394·00	..
PR, KR	Sadaura	(6) EA	Wheat, Rice	..	T(2.83), TW(2.83)	327·79	61·11	447·58	..
PR, KR	Sadaura	(5) EA	Wheat, Rice	..	T(4.86), TWE(4.86)	171·99	14·16	85·39	..
PR, KR	Sadaura	(6) EA	Wheat, Rice	..	T(6.47), TWE(6.47)	230·67	5·67	44·92	..
PR, KR	Sadaura	(6) EA	Wheat, Rice	..	..	113·00		32·00	..
PR, KR	Sadaura	(8) EA	Wheat, Rice	..	..	171·00	1·00	168·00	..
KR	Sadaura	(11) EA	Wheat, Rice	..	..	57·00	3·00	11·00	..
KR	Sadaura	(12) EA	Wheat, Rice	..	..	103·00	2·00	32·00	..
PR, KR	Sadaura	(12) EA	Wheat, Rice	..	T(1.00), TWE(1.00)	105·00	7·00	24·00	..
PR, KR	Sadaura	(11) EA	Wheat, Rice	..	..	76.00	4·00	16·00	..
PR, KR	Sadaura	(12) EA	Wheat, Rice	..	T(19.00), TWE(19.00)	151·00	8·00	28·00	..
PR, KR	Sadaura	(10) EA	Wheat, Rice	..	T(2.00), TWE(2.00)	147·00	3·00	27·00	..
KR	Sadaura	(12) EA	Wheat, Rice	..	..	57·00	2·00	14·00	..
KR	Sadaura	(12) EA	Wheat, Rice	..	..	28·00	2·00	20·00	..

NARAINGARH TAHSIL

VILLAGE

Amenities and

Location Code No.	Name of Village (with Hadbast Number)	Total area of the Village (in hectares)	Total Population and Number of households	Amenities available [If not available within the village, a dash(—) is shown in the column and next to it in brackets, the distance in broad ranges viz —5kms, 5—10 kms. and 10+kms. of the nearest place where the facility is available is given]					
				Educational	Medical	Drinking Water (Potable)	Post and Telegraph	Day or days of the market/ hat, if any	Communications (Bus Stop, Railway-Station, Waterway)
1	2	3	4	5	6	7	8	9	10
281	Kandaiwala (182)	88·00	286 (52)	—(—5)	HS	T, W, Hp	—(5—10)	..	—(—5)
282	Gulapur (181)	123·00	151 (25)	Ac	—(5—10)	T, W, Hp	—(5—10)	..	—(—5)
283	Tewar (Tior) (173)	80·00	171 (29)	—(—5)	—(5—10)	T, W	—(5—10)	..	BS
284	Mirzapur (172)	292·18	554 (93)	P	HS	W, Hp	—(5—10)	..	BS
285	Islamnagar (171)	102·00	293 (50)	—(—5)	CHW	W, Hp	—(5—10)	..	BS
286	Rataüli (168)	153·00	619 (106)	P	CHW	W, Hp	—(5—10)	..	BS
287	Salempur (160)	157·00	359 (58)	—(—5)	—(—5)	W, Hp	—(—5)	..	BS
288	Ismailpur (159)	315·00	627 (100)	P	CHW	W, Hp	—(—5)	..	BS
289	Garhi Viran (169)	134·00							Un-
290	Sultanpur (158)	72·84	151 (27)	—(—5)	—(—5)	W, Hp	—(—5)	..	—(—5)
291	Sadaura (Rural) (Sadhora Patti Sainyan) (155)	1,172·76	661 (94)	—(—5)	—(—5)	W, Hp	—(—5)	..	—(—5)
292	Tibri (146)	181·00	77 (12)	—(—5)	—(—5)	W, Hp	—(—5)	..	—(—5)
293	Chak Majudat (156)	12·00							Un-
294	Sadiqpur (157)	530·00	1,227 (213)	P	CHW(2)	W, Hp	—(—5)	..	—(—5)
295	Naushahra (Nushara) (162)	226·00	931 (135)	P, Ac	CHW	W, Hp	—(—5)	..	—(—5)
296	Fazilpur (161)	248·00	397 (62)	P	—(—5)	W, Hp	—(—5)	..	—(—5)
297	Rattu Wala (167)	349·64	596 (83)	P	CHW	W, Hp	—(5—10)	..	—(5—10)
298	Parbhoti (166)	147·00	267 (43)	P	—(5—10)	W, Hp	—(5—10)	..	—(5—10)
299	Udamgarh (165)	144·00	190 (29)	P	—(—5)	W, Hp	—(—5)	..	—(—5)
300	Buraj JamnaWala (Burj Jamnanwala) (164)	96·00	383 (54)	P	CHW	W, Tk, R	—(—5)	..	—(—5)
301	Shampur (163)	193·00	851 (131)	P	CHW	T, W, Tk, Hp	—(—5)	..	—(—5)
302	Sabhapur (154)	102·00	530 (77)	P	CHW	T, W, Tk, Hp, R	—(—5)	..	—(—5)
303	Sabhri (153)	45·00	120 (9)	—(—5)	—(—5)	T, W, Tk, TW, Hp, R	—(—5)	..	—(—5)
304	Rajpur (152)	287·00	770 (115)	P	—(—5)	T, W, Tk, TW,Hp, R	—(—5)	..	—(—5)
305	Pandon (151)	257·00	492 (81)	P	CHW	T, W, Tk, TW, Hp, R	—(—5)	..	—(—5)
306	Majri (149)	89·00	295 (46)	P	—(—5)	W,Hp	—(—5)	..	—(—5)
307	Kanipla (150)	278·00	683 (97)	—(—5)	CHW	W, Hp	—(—5)	..	BS
308	Saranwa (133)	947·00	2,756 (450)	P, M, H, Ac(3)	HS, CHW(2)	W, Hp	PO, Phone	..	BS

DIRECTORY

Land Use

AMBALA DISTRICT

Approach to Village	Nearest town and distance (in kms.)		Power Supply	Staple food	Land use (i.e., area under different types of land use in hectares rounded upto 2 decimal places)					Remarks (including any place of religious, historical or archaeological interest)
					Forest	Irrigated by Sources	Un-irrigated	Cultural waste (including gauchar and groves)	Area not available for cultivation	
11	12		13	14	15	16	17	18	19	20
PR, KR	Sadaura	(11)	EA	Wheat, Rice	..	..	70·00	2·00	16·00	..
PR, KR	Sadaura	(11)	EA	Wheat, Rice	..	..	64·00	29·00	30·00	..
PR, KR	Sadaura	(12)	EA	Wheat, Rice	..	..	69·00	2·00	9·00	..
PR, KR	Sadaura	(6)	EA	Wheat, Rice	3.24	T(20.23), TWE(20.23)	224·19	24·28	20·24	..
PR, KR	Sadaura	(5)	EA	Wheat, Rice	1·00	T(12.00), TWE(12.00)	56·00	25·00	8·00	..
PR, KR	Sadaura	(3)	EA	Wheat, Rice	..	T(27.00), TWE(27.00)	102·00	5·00	19·00	..
PR, KR	Sadaura	(2)	EA	Maize, Rice	..	T(57.00), TWE(57.00)	76·00	..	24·00	..
PR, KR	Sadaura	(2)	EA	Wheat, Rice	..	T(19.00) TWE(19.00)	174·00	103·00	19·00	..
inhabited					21·00	..	50·00	6·00	57·00	..
PR, KR	Sadaura	(2)	EA	Wheat, Maize	..	T(9.71), TWE(9.71)	50·99	2·43	9·71	T1
PR, KR	Sadaura	(0)	EA	Wheat, Rice	..	T(407.92), TWE(407.92)	461·33	101·17	202·34	Temple: N5:M5:C1: T10
PR, KR	Sadaura	(2)	EA	Wheat, Rice	..	T(42.00), TWE(42.00)	85·00	42·00	12·00	..
inhabited					..	T(9.00), TWE(9.00)	2·00	..	1·00	..
PR, KR	Sadaura	(2)	EA	Wheat, Rice	..	T(81.00), TWE(81.00)	294·00	25·00	130·00	M1
PR, KR	Sadaura	(2)	EA	Wheat, Rice	..	T(12.00), TWE(12.00)	190·00	8·00	16·00	M2 : T1
PR, KR	Sadaura	(3)	EA	Wheat, Rice	..	T(15.00), TWE(15.00)	183·00	10·00	40·00	T1
PR, KR	Sadaura	(5)	EA	Wheat, Rice	..	T(13.76), TWE(13.76)	244·02	12·95	78·91	T2
PR, KR	Sadaura	(4)	EA	Wheat, Rice	..	..	123·00	6·00	18·00	..
PR, KR	Sadaura	(5)	EA	Wheat, Rice	..	..	113·00	9·00	22·00	..
PR	Sadaura	(5)	ED	Wheat, Rice	..	..	72·00	23·00	1·00	..
PR	Sadaura	(2)	EAg	Wheat, Maize	..	T(41.00), TWE(41.00)	134·00	14·00	4·00	M1: T1
PR	Sadaura	(4)	ED	Wheat, Rice	..	T(2.00), TWE(2.00)	79·00	6·00	15·00	T1
PR, KR	Sadaura	(4)	EA	Wheat, Rice	..	T(22.00), TWE(22.00)	12·00	1·00	10·00	T1
PR, KR	Sadaura	(2)	EA	Wheat, Rice	..	T(118.00) TWE(118.00)	132·00	33·00	4·00	T2
PR	Sadaura	(2)	EA	Wheat, Rice	..	T(71.00), TWE(71.00)	110·00	55·00	21·00	Temple : T5
PR, KR	Sadaura	(5)	EA	Wheat, Rice	..	T(65.00), TWE(65.00)	14·00	2·00	8·00	..
PR, KR	Sadaura	(3)	EA	Wheat Rice	..	T(115.00), TW(46.00), TWE(69.00)	91·00	11·00	61·00	M2:T4
PR, KR	Sadaura	(5)	EA	Wheat, Rice	7·00	T(572.00), TW(229.00),	223·00	40·00	105·00	N12 : M6 : C2 : T12

NARAINGARH TAHSIL

VILLA

Amenities

Location Code No.	Name of Village (with Hadbast Number)		Total area of the Village (in hectares)	Total Population and Number of households		Amenities available (If not available within the village, a dash (—) is s in the column and next to it in brackets, the distance in broad range —5 kms, 5—10 kms. and 10+kms. of the nearest place where the f is available is given)					
						Educational	Medical	Drinking Water (Potable)	Post and Telegraph	Day or days of the market/ hat, if any	Con catio (Bus Rail Stat Wat
1	2		3	4		5	6	7	8	9	1
309	Ranyanwala	(134)	137·00	183	(25)	—(—5)	—(5—10)	Hp	—(—5)	..	—(
310	Jhar Sahala	(132)	211·00	49	(8)	—(—5)	—(5—10)	Hp	—(—5)	..	—(
311	Surgal	(131)	91·00	155	(17)	—(—5)	—(5—10)	W, Hp	—(5—10)	..	—(
312	Hassanpur	(289)	143·00	735	(101)	P	—(5—10)	W, Hp	—(—5)	..	—(
313	Nagla (Negla)	(290)	388·00	764	(112)	P, M	—(5—10)	W,Hp	—(—5)	..	—(
314	Ber Kheri	(293)	255·00	743	(95)	P	—(5—10)	W, Hp	—(—5)	..	—(
315	Andheri	(291)	149·00	758	(115)	P	CHW	T, W, Tk, TW, Hp	—(5—10)	..	BS
316	Mirzapur Kath	(292)	135·00	408	(59)	P	—(—5)	T, W, Tk, TW, Hp	—(—5)	..	BS
317	Okhal	(295)	133·00	297	(44)	—(—5)	—(—5)	T, W, Tk, TW, Hp	—(—5)	..	BS
318	Bakarpur	(297)	111·00	326	(49)	P	—(—5)	T, W, Tk, TW, Hp	—(—5)	..	—(
319	Harbon	(123)	155·00	558	(76)	P	—(—5)	T, W, Tk, TW, Hp	—(—5)	..	—(
320	Lakhnaura	(124)	507·00	1709	(243)	P	D	T, W, Tk, TW, Hp	PO	..	BS
321	Lalpur	(125)	370·00	891	(124)	P, Ac	HS	W, Tk, Hp,N	PO	..	BS
322	Ferozepur Kathka	(118)	212·00	490	(68)	—(—5)	—(—5)	W, Hp, R, N,	—(—5)	..	BS
323	Tapparian Rulduki	(117)	106·00	266	(33)	P, Ac (2)	—(—5)	W, N	—(—5)	..	—(
324	Bukhari	(130)	142·00	290	(35)	P	CHW(2)	W, TW, Hp	—(—5)	..	—(
325	Fatehpur	(126)	183·72	455	(62)	P	—(—5)	W, Tk, Hp	—(—5)	..	—(
326	Shahpur	(129)	238·00	773	(104)	—(—5)	RP, CHW	W, Tk, Hp	—(—5)	..	—(
327	Nanduwali	(128)	93·00	423	(63)	—(—5)	—(5—10)	W, Tk, Hp	—(—5)	..	—(
328	Shakarpura	(127)	195·00	398	(55)	P	—(—5)	W, Tk, Hp, N	—(—5)	..	BS
329	Chand Sauli	(116)	266·68	624	(72)	P Tr, Ac	—(—5)	T, W, Tk, TW, Hp, R	—(—5)	..	—(
330	Budha Khera	(112)	222·00	416	(65)	P	CHW	T, W, Tk, TW, Hp, R	—(—5)	..	—(

DIRECTORY

Land Use

AMBALA DISTRICT

Approach to Village	Nearest town and distance (in kms.)		Power Supply	Staple food	Land use (i.e., area under different types of land use in hectares rounded upto 2 decimal places)					Remarks (including any place of religious, historical or archaeological interest)
					Forest	Irrigated by Sources	Un-irrigated	Cultural waste (including gauchar and groves)	Area not available for cultivation	
11	12		13	14	15	16	17	18	19	20
PR, KR	Sadaura	(5)	EA	Wheat, Rice	..	T(4.00), TW(4.00)	81·00	..	52·00	..
PR, KR	Sadaura	(12)	EA	Wheat, Rice	..	T(70.00), TW(6.00), TWE(64.00)	60·00	79·00	2·00	T1
PR, KR	Sadaura	(10)	EA	Wheat, Rice	..	T(42.00), W(2.00), TW(40.00)	38·00	8·00	3·00	T2
PR, KR	Sadaura	(10)	EA	Maize, Rice	..	T(96.00), TW(6.00), TWE(90.00)	29·00	15·00	3·00	T1
PR, KR	Sadaura	(8)	EA	Maize, Rice	..	T(157.00), TW(10.00), TWE(147.00)	64·00	26·00	141·00	T2
PR, KR	Sadaura	(6)	EA	Maize, Rice	..	T(190.00), TW(59.00), TWE(131.00)	39·00	22·00	4·00	M1 : T3
PR, KR	Sadaura	(8)	ED, EAg	Wheat, Rice	..	T(93.00), TW(28.00), TWE(65.00)	41·00	..	15·00	T2
PR, KR	Naraingarh	(10)	EA	Wheat, Rice	..	T(97.00), TW(10.00), TWE(87.00)	27·00	..	11·00	..
PR, KR	Naraingarh	(8)	EA	Wheat, Rice	..	T(69.00), TW(12.00), TWE(57.00)	52·00	..	12·00	..
PR, KR	Naraingarh	(6)	EA	Wheat, Rice	..	T(98.00), TW(8.00), TWE(90.00)	6·00	..	7·00	T4
PR, KR	Naraingarh	(8)	EA	Wheat, Rice	..	T(71.00), TW(20.00), TWE(51.00)	62·00	6·00	16·00	M1 : T3
PR, KR	Naraingarh	(8)	EA	Wheat, Rice	..	T(230.00), W(1.00), TW(63.00), TWE(166.00)	231·00	7·00	39·00	Temple : T2
PR, KR	Naraingarh	(10)	EA	Wheat, Rice	..	T(89.00), TWE(89.00)	239·00	8·00	34·00	T3
KR	Naraingarh	(10)	EA	Wheat, Rice	..	T(15.00), TWE(13.00), R(2.00)	168·00	6·00	23·00	..
KR	Sadaura	(11)	EA	Wheat, Rice	..	T(32.00), TWE(30.00), R(2.00)	55·00	4·00	15·00	..
PR, KR	Sadaura	(10)	EA	Wheat, Rice	..	T(71.00), TWE(71.00)	58·00	1·00	12·00	T1
PR	Sadaura	(10)	EA	Wheat, Rice	..	T(39.25), TWE(39.25)	120·19	9·71	14·57	M1
PR	Sadaura	(10)	EA	Wheat, Rice	..	T(97.00), TWE(97.00)	114·00	2·00	19·00	N1:M1:T2
PR	Sadaura	(10)	EA	Wheat, Rice	..	T(28.00), TWE(28.00)	55·00	2·00	8·00	..
PR	Sadaura	(12)	EA	Wheat, Rice	..	T(34.00), TWE(24.00), R(10.00)	125·00	7·00	29·00	T1
PR, KR	Sadaura	(13)	EA	Wheat, Rice	..	T(47.35), TWE(47.35)	170·77	30·35	18·21	..
PR, KR	Naraingarh	(15)	EA	Wheat, Rice	..	T(33.00), TWE(28.00), O(5.00)	175·00	2·00	12·00	T1

NARAINGARH TAHSIL

VILLAGE

Amenities and

Location Code No.	Name of Village (with Hadbast Number)	Total area of the Village (in hectares)	Total Population and Number of households	Amenities available (If not available within the village, a dash(—) is shown in the column and next to it in brackets, the distance in broad ranges, viz, —5 kms, 5—10 kms and 10+kms. of the nearest place where the facility is available is given)					
				Educational	Medical	Drinking Water (Potable)	Post and Telegraph	Day or days of the market/ hat, if any	Communications, (Bus Stop, Railway Station, Waterway)
1	2	3	4	5	6	7	8	9	10
331	Kalyana (111)	225·00	481 (71)	P	CHW	T, W, Tk, TW, Hp, R	—(—5)	..	—(—5)
332	Jeoli (115)	418·00	1,280 (190)	P, Tr	MH, D, CHW	T, W, Tk, TW,Hp, R	PO	..	BS
333	Nakhrauli (114)	264·00	778 (116)	P	—(—5)	T, W, Tk, TW,Hp	—(—5)	..	—(—5)
334	Mawa Kheri (113)	141·00	380 (50)	P, Ac	CHW	T, W, Tk, TW, Hp, R	—(—5)	..	—(—5)
	All villages	114,769·04	226,195 (33,619)	P 236, M45, H28 PUCI, C1, I1, Tr 4, Ac 50	MH4, PHC1, HS35, D13, FPC1, NH2, RP82, CHW151				

Notes:— (1) Where a town and village bear an identical name, the word (Rural) has been added after the name of the village.

(2) The area of a village (revenue estate) is based on the information supplied by the Revenue Patwari.

(3) "21470 Hectares of un-measured hilly area has not been counted for in any of the villages."

DIRECTORY

Land Use

AMBALA DISTRICT

Approach to Village	Nearest town and distance (in kms.)	Power Supply	Staple food	Land use (i.e. area under different types of land use in hectares rounded upto 2 decimal places)					Remarks (including any place of religious, historical or archaeological interest)
				Forest	Irrigated by Sources	Un-irrigated	Cultural waste (including gauchar and groves)	Area not available for cultivation	
11	12	13	14	15	16	17	18	19	20
KR	Naraingarh (15)	EA	Wheat, Rice	..	T(69.00), TW(14.00), TWE(4.00), O(51.00)	138·00	1·00	17·00	..
PR, KR	Sadaura (17)	EA	Wheat, Rice	..	T(192.00), TW(42.00), TWE(123.00), O(27.00)	183·00	3·00	40·00	N7:M3:T6
PR, KR	Sadaura (16)	EA	Wheat, Rice	..	T(33.00), TW(8.00), TWE(25.00)	207·00	8·00	16·00	..
PR, KR	Sadaura (16)	EA	Wheat, Maize	..	T(32.00), TW(14.00), TWE(18.00)	97·00	1·00	11·00	..
				1,106·95	**T(20,846.23), GC(26.71), W(249.82), WE(4.00), TW(2,635.88), TWE(16,212.72) R(493.88), Wf(40.00), O(1,183.22)**	**45,676·71**	**6,287·24**	**19,381·91**	**N 441 : M 207 : C23: T358**

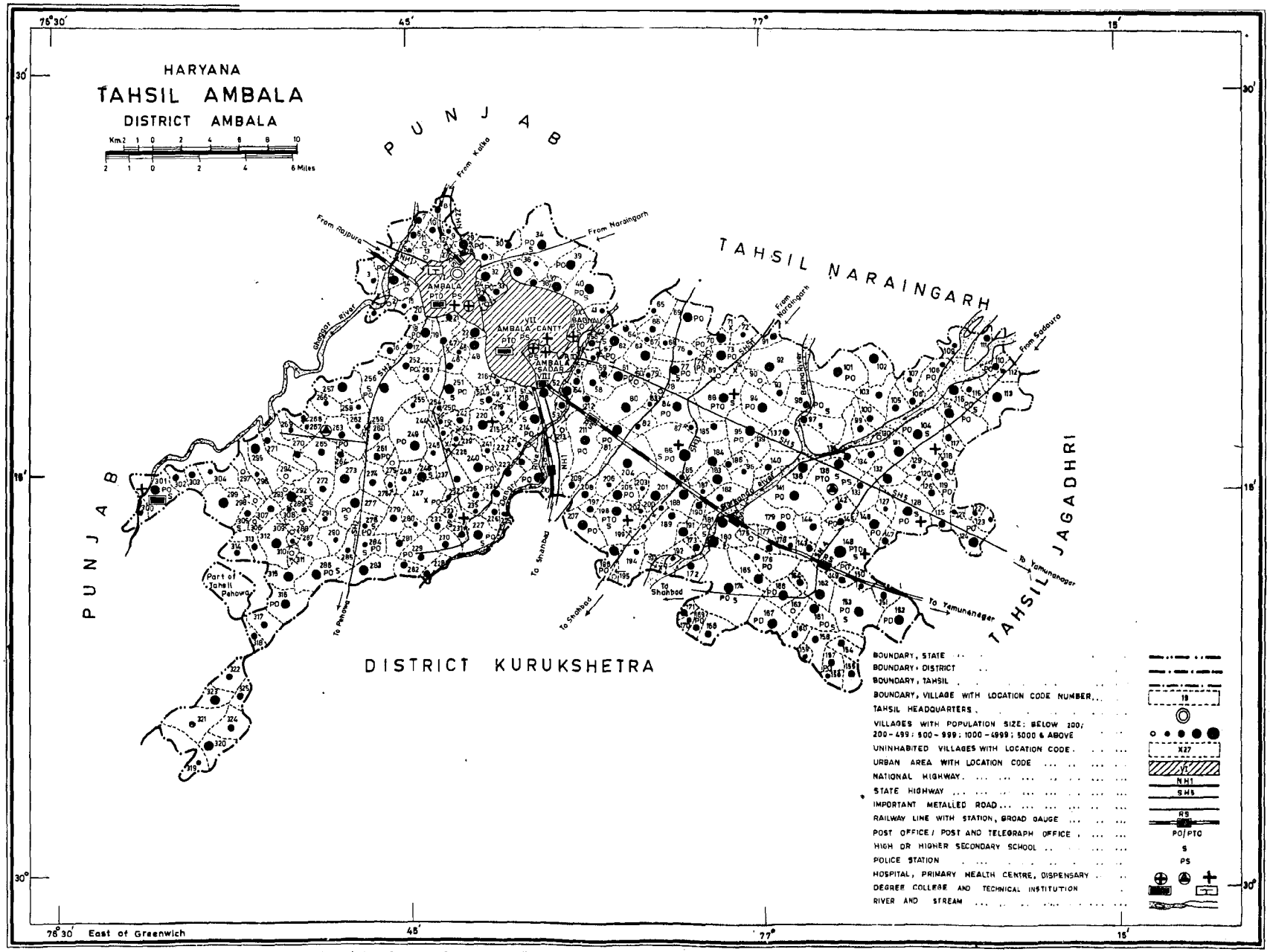

Based upon Survey of India map with the permission of the Surveyor General of India

© Government of India Copyright 1982

ALPHABETICAL LIST OF VILLAGES IN AMBALA TAHSIL

AMBALA TAHSIL

Sr. No.	Name of the Village	Location Code
1	2	3
1.	Abdulgarh	170
2.	Addu Majra	279
3.	Adhoi	166
4.	Adhoya Hindwan (Adhoya)	161
5.	Adhoya Musalmana	162
6.	Ahman (Ayema)	266
7.	Akalgarh	159
8.	Akbarpur	82
9.	Alapur	96
10.	Alauddin Majra	288
11.	Alawalpur	155
12.	Aliaspur	115
13,	Alipur	118
14.	Ambala Cantt.	44
15.	Ambala City	26
16.	Aminpur	265
17.	Anandpur Jalbera	251
18.	Babaheri	241
19.	Babiyal	43
20.	Baknaur	292
21.	Balana (Bullana)	256
22.	Bamba	289
23.	Banhpur (Bahpur)	297
24.	Bara	220
25.	Barara	148
26.	Barauli	281
27.	Baringan (Baranga)	267
28.	Barnala	32
29.	Barola	229
30.	Batrohan	299
31.	Bazeedpur	199
32.	Begampur	219
33.	Bego Majra	244
34.	Behbalpur	250
35.	Behta (Bihta)	86
36.	Bekonpur (Bikonpur)	122
37,	Bersan (Bersa)	280
38.	Bhano Kheri	249
39.	Bhari (Bhiri)	258
40.	Bheelpura	68
41.	Bhudian	142
42.	Bhurangpur (Bharangpur)	295
43.	Bichpari	233
44.	Binjal Pur	114
45.	Bishangarh	285

AMBALA TAHSIL—*contd.*

Sr. No.	Name of the Village	Location Code
1	2	3
46.	Boh	40
47.	Bohawa (Burawa)	213
48.	Brahman Majra	212
49.	Chahal Majra (Chahail Majra)	175
50.	Chandpura	42
51.	Chapra	186
52.	Chhanni	202
53.	Chhapra	323
54.	Chudiala	205
55.	Chudiali	206
56.	Chugna	309
57.	Dadiana	6
58.	Dangdehri	8
59.	Danipur	319
60.	Daudpur	296
61.	Denarpur (Dinarpur)	196
62.	Dera Salaimpur	152
63.	Devinagar	5
64.	Dhakola	185
65.	Dhanaura	104
66.	Dhankaur	33
67.	Dhanora	223
68.	Dhanori (Dhaneri)	224
69.	Dhelo Majra	300
70.	Dhin	128
71.	Dhiya Majra	164
72.	Dhnauri	117
73.	Dhorali	242
74.	Dhulkot	23
75.	Dhurala	204
76.	Dhurala	253
77.	Dhurkra	252
78.	Dingerian (Dang Deheria)	269
79.	Diodpur (Dadupur)	177
80.	Dorana	227
81.	Dubli	197
82.	Dudhala	50
83.	Dukheri	211
84.	Duliana	131
85.	Duliani	132
86.	Fatehpur	74
87.	Fazalpur (Fazailpur)	235
88.	Gangan Heri (Gaganheri)	105
89.	Ganganpur (Gaganpur)	147
90.	Garnala	35
91.	Getpura	324
92.	Ghagru	294

AMBALA TAHSIL—*contd.*

Sr. No.	Name of the Village	Location Code
1	2	3
93.	Ghalri (Geherri)	182
94.	Ghaseetpur	85
95.	Ghasitpur	53
96.	Ghel	4
97.	Gobindgarh	275
98.	Gokalgarh	98
99.	Gola	92
100.	Goli	90
101.	Gorsi .n (Goursia)	287
102.	Haldari	201
103.	Hamayupur	260
104.	Hamidpur	139
105.	Harra	183
106.	Haryoli	190
107.	Hasanpur (Haisanpur)	278
108.	Hema Majra	140
109.	Holi	146
110.	Husanpur (Hassanpur)	195
111.	Ismailpur (Asmailpur)	270
112.	Jagoli	314
113.	Jahangirpur (Jahagirpur)	119
114.	Jalalpur	282
115.	Jalubi	171
116.	Jamal Majra	129
117.	Jandheri	320
118.	Jandli	22
119.	Janetpur	36
120.	Jansui	286
121.	Jansuya	315
122.	Jawahargarh	87
123.	Jharu Majra (Jhando Majra)	100
124.	Kakar Kunda	106
125.	Kakru	29
126.	Kalal Majra	247
127.	Kalarheri (Kalaheri)	39
128.	Kalawar	321
129.	Kaleran (Kalera)	283
130.	Kalpi	95
131.	Kambas	160
132.	Kambasi	167
133.	Kangwal	322
134.	Kansapur	121
135.	Kanwla	48
136.	Kanwli	45
137.	Kapuri	67
138.	Kardhan	52

AMBALA TAHSIL—*contd.*

Sr. No.	Name of the Village	Location Code
1	2	3
139.	Kasairla Kalan (Kasrela Kalan)	169
140.	Kasairla Khurd (Kasrela Khurd)	168
141.	Kesri	198
142.	Khan Ahmadpur	125
143.	Khana Majra	307
144.	Khanpur	208
145.	Khanpura	192
146.	Kharu Khera	79
147.	Khaspur	276
148.	Khatoli	30
149.	Khera	97
150.	Khera	272
151.	Khojkipur	55
152.	Khuda Kalan	61
153.	Khuda Khurd	59
154.	Khuddi	60
155.	Khurampur Majri	27
156.	Khurchanpur	303
157.	Kolu Majra (Kolo Majra)	2
158.	Konkpur	230
159.	Kot Kachhwa Kalan	221
160.	Kot Kachhwa Khurd	222
161.	Ladana	255
162.	Laha	89
163.	Lakhnaur Sahib	245
164.	Laliana	232
165.	Landha	207
166.	Landiali (Ladiali)	273
167.	Langar	203
168.	Laotan (Lota)	302
169.	Liharsa	1
170.	Lohgarh	10
171.	Machhonda	218
172.	Machhondi	215
173.	Mahlan	318
174.	Mahtabgarh	76
175.	Majri	237
176.	Malakpur	154
177.	Malikpur	72
178.	Malor	271
179.	Malwa	228
180.	Manakpur	7
181.	Mandhaur	31
182.	Mandli	24
183.	Manglai	80
184.	Manka	259

AMBALA TAHSIL—*contd.*

Sr. No.	Name of the Village	Location Code
1	2	3
185.	Manka Manki	124
186.	Mansurpur	225
187.	Manu Majra	157
188.	Mardon (Mardoo Sahib)	234
189.	Masatpur	263
190.	Matehri Jattan	46
191.	Matehri Shekhan	261
192.	Maujgarh	143
193.	Mehmudpur	73
194.	Mehmudpur	291
195.	Meranpur (Meeranpur)	217
196.	Metlan (Metla)	310
197.	Milak Shekhan (Milk Sikha)	150
198.	Milk Dhankotan	123
199.	Mirzapur	239
200.	Mithapur	78
201.	Miyan Majra (Miya Majra)	308
202.	Mohra	210
203.	Mohri	246
204.	Mullana	136
205.	Munarheri (Mulaheri)	64
206.	Munda Majra	293
207.	Muzafra	262
208.	Nagal	75
209.	Nagal	277
210.	Naggal	54
211.	Nagla	188
212.	Nahawani	94
213.	Nahra	151
214.	Nanhera	51
215.	Nanyola	301
216.	Naraingarh	200
217.	Nasirpur	18
218.	Niharsa	311
219.	Niharsi	312
220.	Nizampur	3
221.	Nurhad	108
222.	Nurpur	231
223.	Ogara (Ugara)	49
224.	Ojlan (Aujla)	236
225.	Panjhail	194
226.	Panjokhara	34
227.	Panjola	304
228.	Paplotha	137
229.	Patti Achrjan (Patti Chargaon)	15
230.	Patti Bagheru (Bhageru)	138

AMBALA TAHSIL—*contd*

Sr. No.	Name of the Village	Locatic Code
1	2	3
231.	Patti Chanarthal	135
232.	Patti Jatan	11
233.	Patti Kalalan	14
234.	Patti Mehar	21
235.	Patti Rangran	12
236.	Patti Shekhan	13
237.	Patti Suba Akbarpur (Suba Akbarpur)	25
238.	Pelakhni (Pilkhani)	69
239.	Phalail Majra (Koloo Majra)	83
240.	Pharoli	209
241.	Phoksa (Faksa)	156
242.	Phusiala (Pasiala	189
243.	Ponti (Pawati)	126
244.	Qurbanpur	268
245.	Raiya Majra	193
246.	Rajauli	179
247.	Rajukheri	176
248.	Ramgarh Urf Sharifpur	41
249.	Ramgarh	99
250.	Rampur	57
251.	Rampur	184
252.	Rao Majra	173
253.	Rasulpur	306
254.	Rattangarh Urf Nakatpur	298
255.	Rattanheri	66
256.	Rawalan (Raula)	254
257.	Rawlan (Rawala)	62
258.	Regian (Rangian)	238
259,	Rola Heri (Roolaheri)	130
260.	Roshanpura	325
261.	Rukhri	127
262.	Rupu Majra (Roopo Majra)	17
263.	Sabapur	91
264.	Sadopur (Sidhoopur)	9
265.	Saha	88
266.	Sahla	111
267.	Sajjan Majri	178
268.	Sakhraon (Sukhrao)	274
269.	Salakhani	110
270.	Salarheri (Salaheri)	58
271.	Salhapur (Salanpur)	120
272.	Samalheri (Samleri)	77
273.	Sambhalkha (Sanbalkha)	81
274.	Sapehra	63
275.	Sarai Mehadud (Sarai Mahdud)	47
276.	Sarangpur	16
277.	Sarda Heri	113

AMBALA TAHSIL—*concld*,

Sr. No.	Name of the Village	Location Code
1	2	3
278.	Sarsehri	56
279.	Segta	290
280.	Segti	284
281.	Semla	145
282.	Shadipur	71
283,	Shahabpura	65
284.	Shahabpura	226
285.	Shahpur	214
286.	Sharaqpur	144
287.	Sheikhupur	313
288.	Shekh Majra	216
289.	Shergarh	187
290.	Sherpur	112
291.	Singanwala	20
292.	Sirsgarh	133
293.	Siwan Majra	149
294.	Sohana	141
295.	Sonda	19
296.	Sonta	316
297.	Sonti	317
298.	Subga	191
299.	Subhri	165
300.	Suhatta	172
301.	Sullar	257
302.	Sultanpur	28
303.	Talheri Gujran	103
304.	Talheri Rangran	158
305.	Tamnauli	93
306.	Tandwal	181
307.	Tandwali	180
308.	Tangel	134
309.	Taprian	107
310.	Tar	264
311.	Tejan (Taja)	248
312.	Tepla	84
313.	Thakar Pura	101
314.	Thamber	153
315.	Tharwa	109
316.	Tharwa	240
317.	Tobha	70
318.	Tolan Wali (Tolawali)	163
319.	Tundla	37
320.	Tundli	38
321.	Udepur	305
322.	Ugala	174
323.	Uplana	102
324.	Yaqubpur	243
325.	Zafarpur	116

VILLAGE DIRECTORY

AMBALA TAHSIL

AMBALA TAHSIL

VILLAGE

Amenities and

Location Code No.	Name of Village (with Hadbast Number)	Total area of the Village (in hectares)	Total Population and Number of households	Amenities available (If not available within the village, a dash (—) is shown in the column and next to it in brackets, the distance in broad ranges viz., —5 kms., 5 -10 kms., and 10+ kms of the nearest place where the facility is available is given)					
				Educational	Medical	Drinking Water (Potable)	Post and Telegraph	Day or days of the market/ hat, if any	Communications (Bus Stop, Railway Station, Waterway)
1	2	3	4	5	6	7	8	9	10
1	Liharsa (54)	100·00	423 (63)	P	—(—5)	W,Tk	—(—5)	..	—(—5)
2	Kolu Majra (Kolo Majra)(55)	70·00	159 (30)	—(—5)	—(—5)	W, Tk	—(—5)	..	—(—5)
3	Nizampur (53)	221·76	246 (43)	—(—5)	—(—5)	T,W	—(—5)	..	—(—5)
4	Ghel (52)	406·00	1,299 (192)	P,M, Ac	—(—5)	T,W, Tk,Hp	PO	..	—(—5)
5	Devinagar (37)	169·00	480 (66)	P	HS	T,W,Hp	—(—5)	..	—(—5)
6	Dadiana (36)	287·00	755 (115)	P	CHW	W,Hp	—(5—10)	..	—(5—10)
7	Manakpur (35)	122·62	559 (78)	P	HS	W,Hp	—(—5)	..	—(—5)
8	Dangdehri (33)	243·00	538 (86)	P,Ac	—(—5)	W, Hp	—(—5)	..	—(—5)
9	Sadopur (Sidhoopur) (32)	171·00	425 (60)	P, Ac	—(—5)	W,Hp	—(—5)	..	—(—5)
10	Lohgarh (34)	147·00	516 (78)	P	CHW	W,Hp	Phone	..	—(—5)
11	Patti Jatan (38)	384·00	163 (38)	P	RP	T,W,TW,Hp	—(—5)	..	BS
12	Patti Rangran (40)	156·00	115 (28)	—(—5)	—(—5)	TW	—(—5)	..	—(—5)
13	Patti Shekhan (39)	104·00	12 (1)	—(—5)	—(—5)	Hp	—(—5)	..	—(—5)
14	Patti Kalalan (51)	311·00	176 (38)	—(—5)	—(—5)	T	—(—5)	..	BS
15	Patti Achrjan (Patti Chargaon) (56)	270·00	379 (62)	—(—5)	—(—5)	T,W,TW,Hp	—(—5)	..	BS
16	Sarangpur (117)	168·00	778 (141)	P	—(5—10)	W,Hp	—(5—10)	..	—(5—10)
17	Rupu Majra (Roopo Majra) (116)	101·00	585 (85)	P, Ac	—(—5)	W	—(—5)	..	BS
18	Nasirpur (115)	194·00	1,939 (333)	P,Ac	RP (2), CHW	W,Hp	PO, Phone	..	BS
19	Sonda (114)	403·00	972 (138)	P	CHW	W,Hp	Phone	..	BS
20	Singanwala (57)	176·00	562 (83)	P, Ac	—(—5)	T,W,Tk,TW, Hp	—(—5)	..	—(—5)
21	Patti Mehar (58)	412·00	827 (132)	P	—(—5)	T,W,TW,Hp	—(—5)	..	BS
22	Jandli (113)	393·00	1,533 (292)	P, Ac	RP,CHW(2)	W,Tk	—(—5)	..	BS

DIRECTORY

Land Use

Approach to Village	Nearest town and distance (in kms.)		Power Supply	Staple food	Land use (i.e. area under different types of land use in hectares rounded upto 2 decimal places)					Remarks (including any place of religious, historical or archaeological interest)
					Forest	Irrigated by Sources	Un-irrigated	Cultural waste (including gauchar and groves)	Area not available for cultivation	
11	12		13	14	15	16	17	18	19	20
PR	Ambala City	(3)	ED,EAg	Wheat, Rice	..	T(4.00), TW (1.00), TWE(3.00)	84·00	2·00	10·00	T1
PR	Ambala City	(3)	ED,EAg	Wheat, Rice	..	T(3.00), TW(3.00)	60·00	1·00	6·00	..
PR	Ambala City	(4)	ED,EAg	Wheat, Rice	..	T(6.47), TW(1.62), TWE(4.85)	176·44	2·43	36·42	M2:T1
PR	Ambala City	(3)	EA	Wheat, Rice	..	T(16.00), TW(8.00) TWE(8.00)	290·00	6·00	94·00	N1: M3: T8
PR	Ambala City	(3)	ED	Wheat, Rice	..	T(7.00), TW(6.00), TWE(1.00)	130·00	3·00	29·00	T1
KR	Ambala City	(8)	EA	Wheat, Rice	..	T(13.00), TW(5.00), TWE(8.00)	194·00	3·00	77·00	T1
PR	Ambala City	(6)	EA	Wheat, Rice	..	T(28.33), TW(6.07), TWE(22.26)	78·10	3·24	12·95	T1
PR	Ambala City	(6)	EA	Wheat, Rice	..	T(15.00), TW(4.00), TWE(11.00)	164·00	13·00	51·00	M2: T1
PR, KR	Ambala City	(8)	EA	Wheat, Rice	..	T(38.00), TW(7.00), TWE(31.00)	78·00	9·00	46·00	M1: T4
PR	Ambala City	(3)	EA	Wheat, Rice	..	T(16.00), TW(8.00), TWE(8.00)	108·00	..	23·00	M2: T3
PR, KR	Ambala City	(4)	EA	Wheat, Rice	..	T(37.00), TW(13.00) Tk(24.00)	273·00	5·00	69·00	..
PR, KR	Ambala City	(3)	ED, EAg	Wheat, Maize	..	T(10.00), TWE(10.00)	130·00	..	16·00	..
PR	Ambala City	(3)	EA	Wheat, Maize	..	..	84·00	4·00	16·00	..
PR, KR	Ambala City	(1)	EA	Wheat, Rice	..	T(58.00), TW(8.00), TWE (5.00), O(45.00)	180·00	3·00	70·00	N4: M25: C2: T4
PR	Ambala City	(2)	EA	Wheat, Rice	..	T(33.00), TWE(30.00) Tk(3.00)	158·00	2·00	77·00	N100:M151: C13:T5
PR	Ambala City	(5)	ED,EAg	Wheat, Maize	..	T(8.00), TWE (8.00)	148·00	1·00	11·00	N1: M1:T2
PR	Ambala City	(3)	ED,EAg	Wheat, Maize	..	T(26.00), W(5.00), TWE(21.00)	64·00	1·00	10·00	N1: M3:T2
PR	Ambala City	(2)	ED,EAg	Wheat, Maize	..	T(32.00) TWE(32.00)	97·00	..	65·00	Memorial Shah Nasir-U-din N3:M5:T2
PR, KR	Ambala City	(2)	ED,EAg	Wheat, Maize	..	T(45.00), TWE(45.00)	326·00	..	32·00	N2:M3:T4
PR	Ambala City	(2)	EA	Wheat, Rice	..	T(57.00), W(4.00), TW(20.00), TWE(33.00)	89·00	13·00	17·00	M1:T2
PR, KR	Ambala City	(2)	EA	Wheat, Rice	..	T(35.00), TW (3.00), TWE(28.00), O(4.00)	139·00	2·00	236·00	N10: T2
PR	Ambala City	(3)	EA	Wheat, Rice	..	T(53.00), TW(8.00), TWE(8.00), O(37.00),	177·00	10·00	153·00	N7: T2

AMBALA TAHSIL

VILLAGE

Amenities and

Location Code No.	Name of Village (with Hadbast Number)	Total area of the Village (in hectares)	Total Population and Number of households	Amenities available (If not available within the village, a dash (—) is shown in the column and next to it in brackets, the distance in broad ranges viz.—5 kms., 5—10 kms. and 10+kms. of the nearest place where the facility is available is given)					
				Educational	Medical	Drinking Water (Potable)	Post and Telegraph	Day or days of the market/hat, if any	Communications (Bus Stop, Railway Station, Waterway)
1	2	3	4	5	6	7	8	9	10
23	Dhulkot - (60)	270·00	959 (166)	P,Ac	—(—5)	W,TW,Hp	Phone	..	BS,RS
24	Mandli (59)	26·00	21 (6)	—(—5)	—(—5)	W,Hp	—(—5)	..	BS
25	Patti Suba Akbarpur (Suba Akbarpur) (49)	363·00							Wholly merged
26	Ambala City (50)	97·00							Wholly merged
27	*Khurampur Majri (41)	215·00							
28	Sultanpur (42)	120·00	472 (101)	P,M,Ac	—(—5)	W,TW,Hp	Phone	..	BS,RS
29	Kakru (31)	170·00	1,359 (249)	Ac(2)	HS	W,Hp	PO	..	BS
30	Khatoli (30)	271·00	897 (134)	P	—(5—10)	Tk,Hp	—(—5)	..	—(—5)
31	Mandhaur (43)	264·00	869 (142)	P,Ac	—(—5)	W,Hp	—(5—10)	..	—(—5)
32	Barnala (48)	212·00	1,126 (191)	P,Ac	CHW	W,Hp	—(—5)	..	—(—5)
33	Dhankaur (61)	175·00	825 (132)	P,Ac	—(—5)	W,Hp	PO	..	—(—5)
34	Panjokhara (29)	1,213·63	3,042 (465)	P(2), M(2),H	HS, CHW(2)	W,Hp	PO,Phone	..	BS
35	Garnala (44)	324·00	1,518 (226)	P,M	CHW	T,W,Hp	—(—5)	..	BS
36	Janetpur (45)	215·00	476 (84)	P	—(5—10)	T,W,Hp	—(—5)	..	BS
37	Tundla (46)	142·00	2,200 (324)	P,M	CHW	W,Hp	—(—5)	..	—(—5)
38	Tundli (47)	49·00	670 (124)	P	CHW	W,Hp	—(—5)	..	—(—5)
39	Kalarheri (Kalaheri) (28)	517·18	1,403 (221)	P	CHW	W,Hp	PO	..	—(—5)
40	Boh (27)	568·00	3,769 (617)	P,M,H,Ac(3)	HS,CHW(3)	Hp	PO,Phone	..	BS
41	Ramgarh Urf Sharifpur (26)	202·00	480 (81)	P,Ac(2)	—(—5)	TW,Hp	—(—5)	..	—(—5)
42	Chand Pura (25)	92·00	216 (31)	—(—5)	—(—5)	Hp	—(—5)	..	—(—5)
43	Babiyal (63)	322·00							Treated
44	Ambala Cantt. (62)	3,767·00							Wholly merged
45	Kanwli (111)	124·00	478 (79)	—(—5)	—(—5)	W,Tk,Hp	—(—5)	..	BS

DIRECTORY

Land Use

Approach to Village	Nearest town and distance (in kms.)		Power Supply	Staple food	Land use (ie. area under different types of land use in hectares rounded up to 2 decimal places)					Remarks (including any place of religious, historical or archaeological interest)
					Forest	Irrigated by Sources	Un-irrigated	Cultural waste (including gauchar and groves)	Area not available for cultivation	
11	12		13	14	15	16	17	18	19	20
PR	Ambala City	(2)	EA	Wheat, Rice	..	T(47.00), TWE (43.00), O (4.00)	30·00	5·00	188·00	N4:M13:T2
PR	Ambala City	(2)	ED	Wheat, Rice	..	T(6.00), TWE(6.00)	6·00	..	14·00	..
in Ambala City (M.C.)										
in Ambala City (M.C.)										
						T(7.00), W(0.40), TW(0.81), TWE(4.05), O(1.74)	137·00	2·00	69·00	..
PR	Ambala City	(1)	EA	Wheat, Maize	..	T(4.00), W(0.40), TW(3.60)	70·00	1·00	45·00	N3:M2:C1
PR	Ambala City	(1)	EA	Wheat, Rice	..	T(68.00), TW(68.00)	68·00	11·00	23·00	M5:T1
PR	Ambala City	(11)	ED, EAg	Wheat, Rice	..	T(123.00), TW(123.00)	113·00	16·00	19·00	M2: T7
PR	Ambala City	(5)	EA	Wheat, Rice	..	T(86.00), TW(66.00), TWE(20.00)	133·00	8·00	37·00	T4
PR	Ambala City	(1)	EA	Wheat, Rice	..	T(82.00), TWE(82.00)	68·00	4·00	58·00	M4: T2
KR	Ambala City	(6)	ED, EAg	Wheat, Rice	..	T(46.00), W(2.00), TW(4.00), TWE(40.00)	12·00	8·00	109·00	T1
PR	Ambala City	(6)	ED, EAg	Wheat, Rice	..	T(146.09), TW(44.92), TWE(101.17)	899·60	60·30	107·64	N20:M7:C2: T11
PR	Ambala City	(6)	ED, EAg	Wheat, Rice	..	T(159.00), TW(47.00), TWE(112.00)	132·00	2·00	31·00	M5:T8
PR	Ambala City	(6)	ED, EAg	Wheat, Rice	..	T(23.00), TW(7.00), TWE(16.00)	136·00	7·00	49·00	M2 : C1 : T1
PR	Ambala Cantt.	(3)	ED, EAg	Wheat, Rice	..	T(51.00), W(7.00), TW(15.00), TWE(29.00)	65·00	3·00	23·00	M1: C2
PR	Ambala Cantt.	(5)	ED, EAg	Wheat, Rice	..	T(20.00), TW(6.00), TWE(14.00)	22·00	..	7·00	..
PR	Ambala Cantt.	(5)	ED, EAg	Wheat, Rice	..	T(147.30), TW(46.54), TWE(100.76)	274·78	14·57	80·53	M2: T2
PR	Ambala Cantt.	(2)	ED, EAg	Wheat, Rice	..	T(93.00), TWE(93.00)	342·00	12·00	121·00	N2: M5: T2
PR	Ambala Cantt.	(3)	ED, EAg	Wheat, Rice	..	T(30.00), TWE(30.00)	63·00	1·00	108·00	M3: C1
PR	Ambala Cantt.	(3)	ED, EAg	Wheat, Rice	..	T(46.00), TWE(46.00)	23·00	..	23·00	..
as Census town										
in Ambala Sadar (MC) and Ambala Cantt. (C. B .)										
PR	Ambala City	(6)	ED, EAg	Wheat, Rice	..	T(11.00) GC(11.00)	97·00	..	16·00	M1

AMBALA TAHSIL

VILLAGE

Amenities and

Location Code No.	Name of Village (with Hadbast Number)		Total area of the Village (in hectares)	Total Population and Number of households		Amenities available (If not available within the village, a dash(—) is shown in the column and next to it in brackets, the distance in broad ranges viz,—5 kms., 5—10 kms. and 10+kms. of the nearest place where the facility is available is given)					
						Educational	Medical	Drinking Water (Potable)	Post and Telegraph	Day or days of the market/hat, if any	Communications (Bus Stop, Railway Station, Waterway)
1	2		3	4		5	6	7	8	9	10
46	Matehri Jattan	(120)	202·00	537	(78)	P,Ac	—(—5)	W,Hp	—(—5)	..	BS
47	Sarai Mehadud (Sarai Mahdud)	(112)	26·00								Un-
48	Kanwla	(110)	412·00	2,014	(332)	P,Ac(2)	MH	T,W,Tk	—(—5)	..	BS
49	Ogara (Ugara)	(122)	316·00	751	(96)	P,M,H	HS,CHW	W,Tk,Hp	—(—5)	..	BS
50	Dudhala	(109)	2·00								Un-
51	Nanhera	(104)	115·00	2,291	(422)	P(2),Ac	HS,CHW	W,Tk,TW,Hp	Phone	..	—(—5)
52	Kardhan	(103)	236·00	1,394	(198)	P,Ac	—(—5)	W,Tk,TW,Hp	—(—5)	..	—(—5)
53	Ghasitpur	(126)	129·00	624	(97)	P,Ac	CHW (2)	W,Tk,TW,Hp	—(—5)	..	—(—5)
54	Naggal	(102)	194·25	533	(83)	P,Ac	CHW	W,TW,Hp	—(—5)	..	—(—5)
55	Khojkipur	(101)	119·38	333	(51)	P,Ac	—(—5)	W,Tk,TW,Hp	—(—5)	..	—(—5)
56	Sarsehri	(64)	186·96	975	(145)	P,M,H,Ac	CHW (2)	W,Tk,TW,Hp	—(—5)	..	—(—5)
57	Rampur	(100)	110·48	424	(66)	—(—5)	CHW	W,TW,Hp	PO,Phone	..	—(—5)
58	Salarheri (Salaheri)	(128)	411·00	689	(101)	P,Ac(2)	—(5—10)	T,W,Tk,Hp	—(—5)	..	—(5—10)
59	Khuda Khurd	(99)	139·21	682	(101)	P,Ac	HS	T,W,Tk,Hp	—(—5)	..	—(—5)
60	Khuddi	(97)	91·00	72	(9)	—(—5)	—(5—10)	T,W,Hp	—(—5)	..	—(5—10)
61	Khuda Kalan	(98)	281·25	1,342	(169)	P,M,Ac	CHW (2)	T,W,Tk,Hp	PO	..	—(5—10)
62	Rawlan (Rawala)	(65)	322·00	1,237	(170)	P,Ac	CHW	T,W,Tk,Hp	—(—5)	..	—(5—10)
63	Sapehra	(66)	335·00	1,264	(193)	P,M	RP,CHW	W,Tk,Hp	—(—5)	..	—(—5)
64	Munarheri (Mulaheri)	(24)	219·00	594	(69)	P	CHW	W,Tk,Hp	—(—5)	..	—(—5)
65	Shahabpura	(23)	149·00	361	(43)	—(—5)	CHW(2)	W,Tk,Hp	—(—5)	..	—(5—10)
66	Rattanheri	(22)	345·00	966	(126)	P	RP,CHW	W,Tk,Hp	—(—5)	..	—(—5)
67	Kapuri	(67)	102·00	209	(27)	—(—5)	CHW	W,Hp	—(5—10)	..	—(—5)
68	Bheelpura	(68)	64·00	351	(51)	P	—(5—10)	W,Hp	—(5—10)	..	BS
69	Pelakhni (Pilkhani)	(21)	910·12	2,655	(383)	P,M,Ac(2)	HS,RP(4), CHW(3)	W,Hp	PO	..	BS
70	Tobha	(20)	299·00	1,199	(180)	P	—(5—10)	W,Hp	PO	..	—(—5)

DIRECTORY

Land Use

Approach to Village	Nearest town and distance (in kms.)	Power Supply	Staple food	Land use(i.e. area under different types of land use in hectares rounded upto 2 decimal places)					Remarks (including any place of religious, historical or archaeological interest)
				Forest	Irrigated by Sources	Un-irrigated	Cultural watse (including gauchar and groves)	Area not available for cultivation	
11	12	13	14	15	16	17	18	19	20
PR	Ambala City	(3) ED, EAg	Wheat, Rice	..	T(20.00), TWE(20.00)	154·00	..	28·00	Gurudwara: N1:M2:T3
inhabited				..	..	25·00	..	1·00	..
PR	Ambala City	(3) EA	Wheat, Rice	..	T(141.00), TW(132.00), TWE(9.00)	236·00	..	35·00	Gurudwara: N4:M6:T15
PR	Ambala Cantt.	(3) EA	Wheat, Rice	..	T(110.00), GC(76.00), WE(34.00)	163·00	..	43·00	M6:C1:T16
inhabited				..	T(1.00), GC(1.00)	..	..	1·00	..
PR	Ambala Cantt.	(2) EA	Wheat, Maize	..	T(28.00), GC(28.00)	36·00	..	51·00	Gurudwara: N3:M5:C3
PR	Ambala Cantt.	(3) ED, EAg	Wheat, Maize	..	T(100.00), GC(100.00)	53·00	1·00	82·00	T8
PR	Ambala Cantt.	(4) ED, EAg	Wheat, Maize	..	T(21.00), GC(21.00)	55·00	5·00	48·00	..
PR	Ambala Cantt	(1) ED, EAg.	Wheat, Maize	..	T(36.02), GC(36.02)	84·58	2·43	71·22	Temple: N4: M1:T2
PR	Ambala Cantt.	(3) EA	Wheat, Maize	..	T(21.04), GC(21.04)	26·30	5·26	66·78	Temple: N2: M2:C1
PR	Ambala Cantt.	(5) ED, EAg	Wheat, Maize	..	T(50.18), GC(50.18)	56·66	..	80·12	N2
PR	Ambala Cantt.	(3) EA	Wheat, Maize	..	T(23.07), GC(23.07)	29·14	2·43	55·84	N3: M3: C1: T1
PR	Ambala Cantt.	(3) ED, EAg	Wheat, Rice	..	T(22.00), TW(11.00), TWE(11.00)	308·00	9·00	72·00	M1 : T1
PR	Ambala Cantt.	(2) ED, EAg	Wheat, Rice	..	T(48.56), GC(48.56)	68·39	3·24	19·02	T2
PR	Ambala Cantt.	(5) ED, EAg	Wheat, Rice	..	T(4.00), TW(2.00), TWE(2.00)	76·00	2·00	9·00	..
PR	Ambala Cantt.	(5) ED, EAg	Wheat, Rice	..	T(0.40), TWE(0.40)	209·22	2·43	69·20	M2: T8
PR	Ambala Cantt.	(5) ED, EAg	Wheat, Rice	..	T(60.00), TW(20.00), TWE(40.00)	203·00	5·00	54·00	M1:T4
PR	Ambala Cantt.	(10) EA	Wheat, Maize	..	T(123.00), TW(40.00). TWE(83.00)	182·00	4·00	26·00	M5: T8
PR	Ambala Cantt.	(6) EA	Wheat, Maize	..	T(96.00), TW(44.00), TWE(52.00)	86·00	7·00	30·00	T5
PR	Ambala Cantt.	(11) EA	Wheat, Maize	..	T(30.00), TW(10.00), TWE(20.00)	87·00	1·00	31·00	T1
PR	Ambala Cantt.	(10) EA	Wheat, Maize	..	T(143.00), TW(23.00). TWE(120.00)	158·00	6·00	38·00	M3: T4
PR	Ambala Cantt.	(11) EA	Wheat, Rice	..	T(66.00), TW(21.00), TWE(45.00)	17·00	13·00	6·00	..
PR	Ambala Cantt.	(11) EA	Wheat, Rice	..	T(15.00), TW(10.00), TWE(5.00)	36·00	1·00	12·00	..
PR,KR	Ambala Cantt.	(11) EA	Wheat, Maize	..	T(212.46), GC(212.46)	579·91	8·50	109·25	M4: T5
PR	Ambala Cantt.	(8) EA	Wheat, Rice	..	T(55.00), TWE(55.00)	222·00	..	22·00	N1: M4:T3

AMBALA TAHSIL

VILLAGE

Amenities and

Location Code No.	Name of Village (with Hadbast Number)		Total area of the Village (in hectares)	Total Population and Number of households		Amenities available (If not available within the village, a dash(—) is shown in the column and next to it in brackets, the distance in broad ranges viz. —5 kms., 5—10 kms. and 10+kms. of the nearest place where the facility is available is given)					
						Educational	Medical	Drinking Water (Potable)	Post and Telegraph	Day or days of the market/hat, if any	Communications Bus Stop, Railway Station, Waterway)
1	2		3	4		5	6	7	8	9	10
71	Shadipur	(19)	137·00								Un-
72	Malikpur	(18)	121·00	398	(52)	—(—5)	—(—5)	W,Hp	—(—5)	..	BS
73	Mehmudpur	(71)	354·50	1,110	(157)	P,Ac (2)	CHW(2)	W,Hp	PO	..	BS
74	Fatehpur	(73)	118·00								Un-
75	Nagal	(70)	46·00	88	(17)	—(—5)	—(—5)	W,Hp	PO	..	—(—5)
76	Mahtabgarh	(69)	97·00	404	(72)	P	—(5—10)	W,Hp	—(—5)	..	—(—5)
77	Samalheri (Samleri)	(94)	925·91	2,815	(411)	P,M,H,Ac	HS,CHW	W,Hp	PO	..	BS
78	Mithapur	(96)	111·00	166	(32)	—(—5)	—(5—10)	W,Hp	—(—5)	..	BS
79	Kharu Khera	(95)	82·15	275	(45)	P	—(5—10)	W,Hp	—(—5)	..	—(—5)
80	Manglai	(129)	363·00	1,237	(171)	P	CHW	W,Hp	—(—5)	..	—(—5)
81	Sambhalkha (Sanbalkha)	(130)	833·24	3,147	(472)	P,M,Ac	HS	W,Hp	PO	..	—(—5)
82	Akbarpur	(131)	238·00	263	(43)	P	—(5—10)	W,TW,Hp	—(—5)	..	—(—5)
83	Phalail Majra (Koloomajra)	(132)	116·00	326	(49)	P	—(5—10)	W,TW,Hp	—(—5)	..	—(—5)
84	Tepla	(133)	655·00	1,895	(299)	P,Ac	HS,CHW	W,TW,Hp	PO	..	BS
85	Ghaseetpur	(195)	116·00	424	(55)	P	—(—5)	W,Hp	—(—5)	..	—(—5)
86	Behta (Bihta)	(158)	1,110.04	5,268	(763)	P,M,H,PUC, Ac(3)	D,RP(4), CHW	W,Hp	PO,Phone	..	BS
87	Jawahargarh	(134)	92·00	413	(64)	P	—(—5)	W,Hp	—(—5)	..	—(—5)
88	Saha	(93)	870·40	3,545	(551)	P(2),M(2), H(2),Ac(3)	D,RP(10), CHW(2)	W,Hp	PTO, Phone	..	BS
89	Laha	(72)	159·00	139	(16)	—(—5)	—(—5)	W,Hp	—(—5)	..	BS
90	Goli	(74)	169·00	117	(19)	Ac	RP(2)	T,W,TW,Hp	—(—5)	..	BS
91	Sabapur	(17)	196·00	576	(86)	P	CHW	T,W,TW,Hp	—(—5)	..	—(—5)
92	Gola	(16)	766·00	1,482	(236)	P,Ac(2),	RP(2) CHW	T,W,Hp	—(—5)	..	BS
93	Tamnauli	(75)	554·00	748	(127)	P	RP	T,W,Hp	—(—5)	..	BS
94	Nahawani	(92)	738·95	1,856	(268)	P,Ac(2)	—(—5)	W,Hp	PO	..	BS
95	Kalpi	(136)	503·00	1,550	(230)	P,M,Ac(2)	HS	W,Tk,Hp	PO	..	BS

DIRECTORY

AMBALA DISTRICT

Land Use

Approach to Village	Nearest town and distance(in kms.)	Power Supply	Staple food	Land use (ie. area under different types of land use in hectares rounded upto 2 decimal places)					Remarks (including any place of religious, historical or archaeological interest)
				Forest	Irrigated by Sources	Un-irrigated	Cultural waste (including gauchar and groves)	Area not available for cultivation	
11	12	13	14	15	16	17	18	19	20
inhabited				..	T(30.00), TWE(30.00)	103·00	..	4·00	..
PR	Ambala Cantt. (10)	EA	Wheat, Rice	..	T(8·00), TWE(8.00)	95·00	5·00	13·00	..
PR	Ambala Cantt. (10)	EA	Wheat, Rice	..	T(33.99) GC(33.99)	286·51	27·92	6·08	M2: T1
inhabited				..	T(1.00), TWE(1.00)	112·00	1·00	4·00	..
PR	Ambala Cantt. (10)	EA	Wheat, Rice	..	T(11.00), TWE(11.00)	27·00	2·00	6·00	..
PR.KR	Ambala Cantt. (13)	EA	Wheat, Rice	..	T(34.00), TW(12.00), TWE(22.00)	47·00	..	16·00	M3
PR	Ambala Cantt. (11)	EA	Wheat, Rice	..	T(278.82), GC(278.82)	532·15	..	114·94	Mosque: N3: M8:C1:T2
PR	Ambala Cantt. (11)	EA	Wheat, Rice	..	T(12.00), TW(4.00), TWE(8.00)	84·00	..	15·00	..
PR	Ambala Cantt. (11)	EA	Wheat, Rice	..	T(5·67), TW(2.43), TWE(3.24)	61·11	2·02	13·35	M1: T3
PR	Ambala Cantt. (6)	EA	Wheat, Rice	..	T(66.00), TWE(66.00)	236·00	3·00	58·00	Temple: M1: T1
PR	Ambala Cantt. (8)	EA	Wheat, Maize	..	T(297.44), TW(297.44)	422·08	10·93	102·79	Temple: N2: M3:T9
KR	Ambala Cantt. (6)	EA	Wheat, Rice	..	T(13.00), TWE(13.00),	207·00	4·00	14·00	..
PR	Ambala Cantt. (6)	EA	Wheat, Rice	..	T(37.00), TWE(37.00),	60·00	6·00	13·00	M1
PR	Ambala Cantt. (8)	EA	Wheat, Rice	..	T(319.00), TW(95.00), TWE(178.00), O(46.00)	266·00	13·00	57·00	N5:M6:T4
PR	Ambala Cantt. (14)	EA	Wheat, Rice	..	T(35.00), TWE(35.00)	65·00	1·00	15·00	N2: M2: C2: T4
PR	Ambala Cantt. (14)	EA	Wheat, Rice	..	T(288.13), W(45.32), TW(242.81)	731·26	1·21	89·44	Temple: Gurdwara:N60: M15:T10
PR	Ambala Cantt. (14)	EA	Wheat, Rice	..	T(58.00), TW(17.00), TWE(41.00)	23·00	3·00	8·00	M1: T2
PR	Ambala Cantt. (10)	EA	Wheat, Rice	..	T(166.73), TW(17.00), TWE(137.59), O(12.14)	658·82	8·50	36·35	Temple:N60: M15:C1:T2
KR	Ambala Cantt. (11)	EA	Wheat, Rice	..	T(24.00), TW(11.00), O(13.00)	125·00	3·00	7·00	..
PR	Ambala Cantt. (16)	ED, EAg	Wheat, Rice	..	T(3.00), TWE(3.00)	149·00	9·00	8·00	N1: T2
KR	Ambala Cantt. (18)	ED, EAg	Wheat, Rice	..	T(7.00), TWE(7.00)	154·00	10·00	25·00	T2
PR	Ambala Cantt. (16)	ED, EAg	Wheat, Rice	..	T(27.00), TW(8.00), TWE(19.00)	610·00	9·00	120·00	N1: M2: T1
PR	Ambala Cantt. (18)	EA	Wheat, Rice	..	T(24.00), TWE(24.00)	383·00	26·00	121·00	T3
PR	Ambala City (7)	EA	Wheat, Rice	..	T(55.44), TW(14.16), TWE(41.28)	585·57	11·33	86·61	N2:M5:T6
PR	Ambala City (7)	EA	Wheat, Rice	..	T(24.00), TW(8.00), TWE(16.00)	348·00	10·00	121·00	N7:M4:T3

AMBALA TAHSIL

VILLAGE

Amenities and

Location Code No.	Name of Village (with Hadbast Number)	Total area of the Village (in hectares)	Total Population and Number of households	Amenities available (If not available within the village, a dash (—) is shown in the column and next to it in brackets, the distance in broad ranges viz., —5 kms. 5—10 kms. and 10+kms. of the nearest place where the facility is available is given)					
				Educational	Medical	Drinking Water (Potable)	Post and Telegraph	Day or days of the market/ hat, if any	Communications (Bus Stop, Railway Station, Waterway)
1	2	3	4	5	6	7	8	9	10
96	Alapur (154)	167·00	234 (35)	—(—5)	—(—5)	W,Hp	—(—5)	..	—(—5)
97	Khera (89)	350·00	747 (92)	P(2),M(2),H	CHW	W,Hp	—(—5)	..	—(—5)
98	Gokalgarh (76)	454·86	962 (125)	P,M,H,Ac(2)	CHW	W,Hp	PO	..	BS
99	Ramgarh (78)	256·00	822 (119)	P	HS,CHW	W,Hp	—(—5)	..	—(—5)
100	Jharu Majra (Jhando Majra) (77)	263·00	582 (89)	P	CHW	W,Hp	—(—5)	..	—(—5)
101	Thakar Pura (15)	542·00	1,291 (209)	P,M,Ac(4)	HS,RP(2)	T,W,TW, Hp	PO	..	BS
102	Uplana (14)	510·00	1,369 (185)	P,Ac(2)	RP,CHW	T,W,Tk,Hp	—(10+)	..	BS
103	Talheri Gujran (13)	341·00	664 (95)	P,Ac	RP,CHW(2)	T,W,Hp	—(10+)	..	—(10+)
104	Dhanaura (80)	791·00	1,802 (283)	P,M,H	HS,CHW(3)	W,Tk,Hp	PO	..	BS
105	Gangan Heri (Gagan-Heri) (12)	418·00	717 (94)	P,Ac	CHW	W,Tk,Hp	—(10+)	..	BS
106	Kakar Kunda (10)	379·00	529 (71)	P	—(10+)	W,Tk, Hp	—(—5)	..	—(—5)
107	Taprian (11)	138·00	355 (45)	P	CHW	W,Tk,Hp	—(—5)	..	—(—5)
108	Nurhad (3)	450·00	424 (61)	P,Ac	CHW	W,Tk	PO	..	—(5—10)
109	Tharwa (2)	412·00	478 (55)	P,Ac	HS, CHW	W,Tk,TW, Hp	—(—5)	..	—(—5)
110	Salakhani (4)	201·00	694 (102)	P	—(—5)	W,Tk,TW, Hp	PO	..	BS
111	Sahla (1)	424·00	768 (111)	P,Ac	CHW	W,Tk,TW, Hp	—(—5)	..	—(—5)
112	Sherpur (5)	151·00	473 (86)	P	CHW	W,Tk,TW, Hp	—(—5)	..	BS
113	Sarda Heri (6)	660·00	1,996 (290)	P,Ac	CHW	W,Tk,TW, Hp	—(—5)	..	—(—5)
114	Binjal Pur (9)	609·45	1,657 (244)	P,Ac	RP,CHW(2)	T,W,Tk, TW,Hp	PO	..	BS
115	Aliaspur (7)	181·00	450 (73)	—(—5)	—(5—10)	W,Hp	—(—5)	..	BS
116	Zafarpur (8)	746·63	1,575 (218)	P,M,H,Ac	HS	T,W,Tk, TW,Hp	PO	..	BS
117	Dhnauri (81)	173·61	660 (92)	P	—(5—10)	W,Hp	—(5—10)	..	BS
118	Alipur (82)	284.49	645 (85)	P	D,CHW	W,Hp	PO	..	—(—5)
119	Jahangirpur (Jahagirpur) (83)	278·42	662 (111)	—(—5)	—(5—10)	W,Hp	PO	..	—(—5)
120	Salhapur (Salanpur) (85)	172·39	499 (67)	P	—(5—10)	W,Hp	—(—5)	..	—(—5)

DIRECTORY

AMBALA DISTRICT

Land Use

Approach to Village	Nearest town and distance (in kms.)	Power Supply	Staple food	Land use (i.e. area under different types of land use in hectares rounded upto 2 decimal places)					Remarks (including any place of religious, historical or archaeological interest)
				Forest	Irrigated by Sources	Un-irrigated	Cultural waste (including gauchar and groves)	Area not available for cultivation	
11	12	13	14	15	16	17	18	19	20
PR, KR	Ambala City (8)	EA	Wheat, Rice	..	T(21.00), TW(4.00), TWE(17.00)	122·00	4·00	20·00	M1:T2
PR	Ambala Cantt. (16)	EA	Wheat, Rice	..	T(9.00), TW(4.00), TWE(5.00)	277·00	6·00	58·00	T1
PR	Ambala Cantt. (18)	EA	Wheat, Rice	..	T(65.56), GC(65.56)	312·41		76·89	Temple; T3
PR	Ambala Cantt. (22)	EA	Wheat, Rice	...	T(47.00), TW(36.00), TWE(11.00)	124·00	5·00	80·00	Temple Shiv
PR	Sadaura (15)	EA	Wheat, Rice	..	T(7.00), WE(4.00), W(3.00)	163·00	1·00	92·00	T1
PR	Ambala Cantt. (30)	EA	Wheat, Rice	..	T(40.00), TW(8.00), TWE(32.00)	446·00	11·00	45·00	Temple; N4: T1
PR	Ambala Cantt. (16)	EA	Wheat, Rice	..	T(31.00), TW(11.00), TWE(20.00)	440·00	3·00	36·00	Temple Thakurdwara:T1
PR,	Ambala Cantt. (16)	EA	Wheat, Rice	..	T(28.00), TW(6.00), TWE(22.00)	281·00	9·00	23·00	
PR, KR	Sadaura (15)	EA	Wheat, Rice	..	T(18.00), TWE((18.00)	622·00	104·00	47·00	N4:M1:T4
PR	Sadaura (15)	EA	Wheat, Rice	..	T(6.00), TWE(6.00)	202·00	5·00	205·00	T2
KR	Sadaura (14)	EA	Wheat, Rice	..	T(34.00), TWE(34.00)	191·00	18·00	136·00	M1:T5
KR	Sadaura (14)	EA	Wheat, Rice	..	T(4.00), TWE(4.00)	113·00	2·00	19·00	T1
PR	Sadaura (18)	EA	Wheat, Rice	..	T(18.00), TWE(18.00)	279·00	34·00	119·00	M1:T2
KR	Sadaura (8)	ED, EAg	Wheat, Rice	..	T(18.00), TWE(18.00)	113·00	73·00	208·00	..
PR	Sadaura (6)	ED, EAg	Wheat, Rice	..	T(103.00), TWE(103.00)	72·00	9·00	17·00	N2: M1: T1
KR	Saduara (6)	ED, EAg	Wheat, Rice	..	T(26.00), TWE(26.00)	296·00	39·00	63·00	T1
PR	Sadaura (6)	ED, EAg	Wheat, Rice	..	T(99.00), TWE(99.00)	32·00	4·00	16·00	N4: M1: C1: T4
PR,KR	Sadaura (8)	ED, EAg	Wheat, Rice	..	T(524.00), TWE(524.00)	67·00	22·00	47·00	N3:M4:C1: T10
PR,KR	Sadaura (12)	EA	Wheat, Rice	..	T(175.63), TWE(175.63)	280·04	..	153·78	Temple Shiv: N1:M35
KR	Sadaura (10)	EA	Wheat, Rice	..	T(87.00), TWE(87.00)	73·00	..	21·00	M12
PR	Saduara (10)	EA	Wheat, Rice	..	T(227.43), TWE(227.43)	313·22	..	205·98	Temple Shiv: N2: M3
PR,KR	Jagadhri (21)	EA	Wheat, Rice	..	T(111.29), W(1.21), TW(70.82), TWE(39.26)	39·26	2·02	21·04	M1:T4
PR	Jagadhri (19)	EA	Wheat	..	T(248.88), GC(248.88)	3·24	..	32·37	N2:M2:C1:T7
PR	Jagadhri (21)	EA	Wheat, Rice	..	T(159.04), TW(95.10), TWE(63.94)	92·27	8·90	18·21	T1
KR	Jagadhri (21)	EA	Wheat	...	T(120.19), TW(50.58), TWE(69.61)	39·25	2·83	10·12	T2

AMBALA TAHSIL

VILLAGE

Amenities and

Location Code No.	Name of Village (with Hadbast Number)	Total area of the Village (in hectares)	Total Population and Number of households	Amenities available (If not available within the village, a dash(—)is shown in the column and next to it in brackets, the distance in broad ranges viz. —5 kms; 5—10 kms. and 10+kms. of the nearest place where the facility is available is given)					
				Educational	Medical	Drinking Water (Potable)	Post and Telegraph	Day or days of the market/ hat, if any	Communications (Bus Stop, Railway Station, Waterway)
1	2	3	4	5	6	7	8	9	10
121	Kansapur (145)	74·00	313 (48)	P	CHW	W,Hp	—(5—10)	..	—(—5)
122	Bekonpur (Bikonpur) (146)	84·00	356 (48)	—(—5)	—(5—10)	W,Hp	—(—5)	..	—(—5)
123	Milk Dhankotan (147)	129·00	386 (62)	P	—(5—10)	W,Hp	—(—5)	..	BS
124	Manka Manki (148)	402·66	1,433 (222)	P,M	CHW(2)	W,Hp	PO	..	BS
125	Khan Ahmadpur (144)	231·48	784 (145)	P	HS	W,Hp	—(—5)	..	BS
126	Ponti (Pawati) (84)	160·00	510 (60)	P	CHW	W,Hp	—(—5)	..	—(—5)
127	Rukhri (142)	233·00	490 (82)	P	CHW	W,Hp	—(—5)	..	—(—5)
128	Dhin (143)	973·66	3,316 (522)	P,M,H	D,CHW(2)	W,Hp	PO,Phone	..	BS
129	Jamal Majra (86)	165·00	242 (34)	P	—(5—10)	T,W,Tk, TW,Hp	—(5—10)	..	BS
130	Rola Heri (Roolaheri) (79)	80·00	190 (30)	P	—(—5)	W,Tk,TW, Hp	—(—5)	..	—(—5)
131	Duljana (87)	398·00	1,090 (183)	P	CHW	W,TW,Hp	—(5—10)	..	BS
132	Duliani (141)	333·00	1,167 (179)	P	—(—5)	W,Tk,TW, Hp	—(—5)	..	BS
133	Sirsgarh (140)	376·00	818 (131)	P,Ac	—(—5)	W,Tk,TW, Hp	—(—5)	..	BS
134	Tangel (88)	360·97	554 (96)	P	CHW	Hp	—(—5)	..	—(—5)
135	Patti Chanarthal (138)	160·25	739 (129)	—(—5)	—(—5)	T,W,TW, Hp	—(—5)	..	BS
136	Mullana (139)	650·32	3,756 (625)	P(3),M(3), H(3),Ac(4)	PHC,FPC, CHW(5)	T,W,TW, Hp	PTO,Phone	..	BS
137	Paplotha (91)	429·37	666 (85)	P,Ac	—(—5)	T,W,Tk, TW,Hp	—(—5)	..	—(—5)
138	Patti Bagheru (Bhageru) (90)	480·00	1,678 (255)	—(—5)	—(—5)	T,W,Tk, TW,Hp	—(—5)	..	—(—5)
139	Hamidpur (137)	196·00	379 (62)	P	—(5—10)	T,W,Tk, TW,Hp	—(5—10)	..	—(—5)
140	Hema Majra (153)	424·00	789 (114)	P, Ac(2)	CHW	W,Hp	—(—5)	..	—(—5)
141	Sohana (152)	688·76	1,785 (278)	P,Ac	CHW	W,Hp	PO	..	—(—5)
142	Bhudian (151)	291·00	827 (97)	P,Ac	CHW	W,Tk, Hp	Phone	..	—(—5)
143	Maujgarh (212)	151·35	653 (122)	P	—(—5)	W,TW,Hp	—(—5)	..	—(—5)
144	Sharaqpur (201)	269·92	728 (109)	P	CHW	W,TW,Hp	—(—5)	..	—(—5)
145	Semla (202)	180·00	752 (110)	P,Ac	CHW	W,TW,Hp	PO	..	BS

DILECTORY

AMBALA DISTRICT

Land Use

Approach to Village	Nearest town and distance (in kms.)	Power Supply	Staple food	Land use (i. e., area under different types of land use in hectares rounded upto 2 decimal places)					Remarks (including any place of religious, historical or archaeological interest)
				Forest	Irrigated by Sources	Un-irrigated	Cultural waste (including gauchar and groves)	Area not available for cultivation	
11	12	13	14	15	16	17	18	19	20
PR	Jagadhri (19)	EA	Wheat, Rice	..	T(25.00), TW(13.00), TWE(12.00)	37·00	1·00	11·00	..
PR,KR	Jagadhri (25)	EA	Wheat	..	T(70.00), TWE(70.00)	1·00	4·00	9·00	T1
PR,KR	Jagadhri (16)	EA	Wheat	..	T(112.00), TWE(112.00)	1·00	3·00	13·00	M2: C1:T4
PR,KR	Jagadhri (16)	EA	Wheat, Rice	..	T(320.51), TWE(320.51)	26·71	3·64	51·80	N2: M2:T6
PR,KR	Jagadhri (21)	EA	Wheat, Rice	..	T(132.33), TWE(132.33)	69·60	3·24	26·31	M4:C2:T2
PR	Ambala Cantt. (26)	ED	Wheat, Rice	..	T(104.00), TWE(104.00)	42·00	2·00	12·00	T1
PR	Ambala Cantt. (26)	ED	Wheat, Rice	..	T(132.00), TWE(132.00)	84·00	2·00	15·00	N2
PR	Ambala Cantt. (24)	ED	Wheat, Rice	..	T(276.80), GC(276.80)	609·45	..	87·41	Mosque:N5: M4:C1:T8
PR	Ambala Cantt. (26)	EA	Wheat, Rice	..	T(60.00), TW(28.00), TWE(32.00)	95·00	2·00	8·00	M1
PR,KR	Ambala Cantt. (28)	EA	Wheat, Rice	..	T(4.00), TW(4.00)	38·00	21·00	17·00	..
PR,KR	Ambala Cantt. (22)	ED,EAg	Wheat, Rice	..	T(30.00), TW(12.00), TWE(18.00)	306·00	21·00	41·00	M1
PR	Ambala Cantt. (22)	ED, EAg	Wheat, Rice	..	T(64.00), TW(32.00), TWE(32.00)	231·00	1·00	37·00	..
PR	Ambala Cantt. (21)	ED, EAg	Wheat, Rice	..	T(106.00), TW(33.00), TWE(73.00)	224·00	16·00	30·00	..
PR,KR	Ambala Cantt. (21)	EA	Wheat, Rice	..	T(44.92) TWE(44.92)	261·02	49·37	5·66	T2
PR,KR	Ambala Cantt. (20)	EA	Maize	..	T(29.95), TWE(29.95)	86·60	13·76	29·94	N20: T2
PR,KR	Ambala Cantt. (20)	EA	Wheat, Maize	..	T(177.99), TWE(177.99)	329·81	47·75	100·77	N80:M11:C1: T4
PR	Ambala Cantt. (19)	EA	Wheat, Rice	..	T(17.00), TWE(17.00)	273·16	..	139·21	T1
PR,KR	Ambala Cantt. (16)	EA	Wheat, Rice	..	T(200.00), TWE(200.00)	140·00	..	140·00	N10:M3:T5
PR	Ambala Cantt. (17)	EA	Wheat, Rice	..	T(46.00), TWE(46.00)	127·00	..	23·00	..
PR	Ambala Cantt. (16)	EA	Wheat, Rice	..	T(61.00), TWE(61.00)	194·00	..	169·00	N2: M2: T8
PR,KR	Ambala Cantt. (25)	EA	Wheat, Rice	..	T(173.60), TWE(173.60)	439·08	..	76·08	M3:T4
PR,KR	Ambala Cantt. (30)	EA	Wheat, Rice	..	T(150.00), TWE(150.00)	76·00	..	65·00	N2:M1:C1:T1
PR	Ambala Cantt. (35)	EA	Wheat, Rice	..	T(112.50), TWE(112.50)	19·42	..	19·43	N1: M1: T1
PR	Ambala Cantt. (21)	EA	Wheat, Rice	..	T(152.97), TWE(152.97)	73·25	22·66	21·04	N1:M1:T3
PR	Ambala Cantt. (30)	EA	Wheat, Rice	..	T(139.00), TWE(139.00)	35·00	2·00	4·00	N1: M1: T2

AMBALA TAHSIL

VILLAGE

Amenities and

Location Code No.	Name of Village (with Hadbast Number)	Total area of the Village (in hectares)	Total Population and Number of households	Amenities available (If not available within the village, a dash(—) is shown inthe column and next to it in brackets, the distance in broad ranges viz —5 kms; 5—10 kms. and 10+kms. of the nearest place where the facility is available is given)					
				Educational	Medical	Drinking Water (Potable)	Post and Telegraph	Day or days of the market/hat, if any	Communications (Bus Stop, Railway Station, Waterway)
1	2	3	4	5	6	7	8	9	10
146	Holi (150)	411·15	1,357 (177)	P,M,Ac	HS	W,TW,Hp	PO,Phone	..	BS
147	Ganganpur (Gaganpur) (149)	199·51	808 (83)	P	CHW	W,TW,Hp	—(—5)	..	—(—5)
148	Barara (203)	1,237·11	9,811 (1602)	P(2),M(2),H Ac(3)	D,H,S,NH(2), RP(15),CHW(10)	W,Tk,HP	PTO,Phone	..	BS,RS
149	Siwan Majra (204)	209·62	915 (151)	P	CHW	W,TW,Hp	PO	..	BS
150	Milak Shekhan (Milk Sikha) (205)	125·00	406 (60)	P	—(—5)	W,TW,Hp	—(—5)	..	BS
151	Nahra (206)	192·22	675 (100)	P	RP,CHW	W,TW,Hp	—(—5)	..	BS
152	Dera Salaimpur (207)	614·30	1,978 (296)	P,M	HS,CHW(2)	W,TW,Hp	PO	..	—(—5)
153	Thamber (208)	1,061.07	4,874 (665)	P,M,H,Ac(3)	HS,RP(5),CHW (5)	W T,W,Tk,TW, Hp	PO, Phone	..	BS
154	Malakpur (238)	227·00	611 (106)	P	—(—5)	T,W,Tk,TW, Hp	—(—5)	..	—(—5)
155	Alawalpur (239)	369·00	914 (117)	P	—(5—10)	W,Tk, TW,Hp	—(—5)	..	—(—5)
156	Phoksa (Faksa) (240)	212·00	358 (52)	—(—5)	—(5—10)	W,Tk,TW,Hp	—(—5)	..	—(—5)
157	Manu Majra (237)	108·00	849 (111)	P,M,Ac	CHW	W,Tk,TW,Hp	PO	..	—(—5)
158	Talheri Rangran (236)	306·00	776 (102)	P	—(5—10)	W,Tk,TW,Hp	—(—5)	..	—(—5)
159	Akalgarh (241)	88·00	302 (47)	—(—5)	CHW	W,Tk,TW,Hp	—(—5)	..	BS
160	Kambas (242)	320·51	651 (90)	P	CHW	W,Tk,TW,Hp	—(—5)	..	BS
161	Adhoya Hindwan Adhoya) (235)	576·00	2,132 (328)	P,M,H,Ac(2)	HS,RP(2), CHW (4)	W,Tk,TW,Hp	PO, Phone	..	BS
162	Adhoya Musalmana (209)	438·00	2,037 (333)	—(—5)	NH, RP(4), CHW	T,W,Tk,TW, Hp	Phone	..	BS
163	Tolan Wali (Tolawali) (234)	241·00	99 (15)	—(—5)	—(—5)	W, Tk, TW, Hp.	—(—5)	..	—(—5)
164	Dhiya Majra (210)	81·34	665 (76)	P, Ac	CHW	W, Tk, TW, Hp	—(—5)	..	—(—5)
165	Subhri (232)	497·00	2,029 (270)	P, Ac(2)	RP(2),CHW(2)	W, Tk, TW, Hp N	—(—5)	..	—(—5)
166	Adhoi (233)	248·00	1,081 (173)	P, Ac(3)	CHW	W, Tk, TW, Hp	PO	..	BS
167	Kambasi (243)	471·00	1,756 (271)	P	HS, RP(2), CHW	W, Tk, TW, Hp	PO	..	—(—5)
168	Kasairla Khurd (Kasrela Khurd) (245)	211·00	748 (103)	P, Ac	—(10+)	W, Hp	—(—5)	..	—(—5)
169	Kasairla Kalan (Kasrela Kalan) (246)	189·00	618 (68)	—(—5)	HS	W, Hp	PO	..	—(—5)
170	Abdulgarh (247)	157·00	333 (47)	Ac	—(5—10)	TW, Hp	—(—5)	..	—(—5)

Land use

Approach to Village	Nearest town and) distance (in kms.)	Power Supply	Staple food	Land use (i.e., area under different types of land use in hectares rounded up to 2 decimal places)					Remarks (including any place of religious, historical or archaeological interest)
				Forest	Irrigated by Sources	Un-irrigated	Cultural waste (including gauchar and groves)	Area not available for cultivation	
11	12	13	14	15	16	17	18	19	20
PR	Ambala Cantt. (24)	EA	Wheat, Rice	..	T(280-85) TW(280.85)	87·41	8·90	33·99	M4: T10
PR	Jagadhri (21)	EA	Wheat, Rice	..	T(130.71), TWE(130.71)	38·85	21·04	8·91	T4
PR,KR	Ambala Cantt. (27)	EA	Wheat, Rice	..	T(659.22), GC(659.22)	407·92	12·14	157·83	N445:M42:C5: T15
PR	Ambala Cantt. (26)	EAg	Wheat, Rice	..	T(171.58) TWE(171.58)	10·52	0·81	26·71	N1:T1
PR	Ambala Cantt. (28)	EAg	Wheat, Rice	..	T(112.00), TWE(112.00)	..	..	13·00	M2:T1
PR	Ambala Cantt. (30)	ED,EAg	Wheat, Rice	..	T(153.37), TWE(153.37)	5·67	4·05	29·13	N1: T1
PR,KR	Ambala Cantt. (30)	EA	Wheat, Rice	..	T(537.41), TWE(537.41)	31·97	0·81	44·11	N1:M2:T2
PR	Ambala Cantt. (32)	EA	Wheat, Rice	..	T(774.56), GC(774.56)	202·34	7·69	76·48	N15:M9:T18
PR	Ambala Cantt. (32)	EA	Wheat, Rice	..	T(150.00), TW(10.00), TWE(140.00)	51·00	14·00	12·00	T1
PR	Ambala Cantt. (32)	EA	Wheat, Rice	..	T(253.00), TW(44.00), TWE(209.00)	88·00	5·00	23·00	M1:T3
PR	Ambala Cantt. (37)	EA	Wheat, Rice	..	T(193.00), TW(12.00), TWE(181.00)	4·00	..	15·00	..
PR	Ambala Cantt. (29)	EA	Wheat, Rice	..	T(93.00), TW(5.00), TWE(88.00)	5·00	..	10·00	M1:T7
PR	Ambala Cantt. (35)	EA	Wheat, Rice	.	T(239.00), TW(10.00), TWE(229.00)	39·00	3·00	25·00	T5
PR	Ambala Cantt. (35)	EA	Wheat, Rice	..	T(74.00), TW(9.00), TWE(65.00),	3·00	1·00	10·00	..
PR	Ambala Cantt. (30)	EA	Wheat, Rice	..	T(278.42), GC(146.49), TW(131.93)	6·07	4·86	31·16	Temple Shiv: M1:T4
PR	Shahbad (15)	EA	Wheat, Rice	..	T(467.00), TW(112.00), TWE(355.00)	60·00	7·00	42·00	Temple:N5: M3:C2-T14
PR	Ambala Cantt. (26)	EA	Wheat, Rice	..	T(371.00), TW(52.00), TWE(319.00)	10·00	5·00	52·00	N10:M3:T5
PR	Shahbad (15)	EA	Wheat, Rice	..	T(196.00), TWE(196.00)	26·00	..	19·00	..
PR	Ambala Cantt. (25)	EA	Wheat, Rice	..	T(68.80), TWE (68.80)	0·81	4·86	6·87	T 4
PR	Shahbad (14)	EA	Wheat, Rice	..	T(442.00), TW (73.00). TWE (369.00)	19·00	6·00	30·00	N2; M1 : T7
PR	Shahbad (14)	EA	Wheat, Rice	..	T (216.00) TW (19.00), TWE (197.00)	9·00	1·00	22·00	N16; M2: T7
PR	Shahbad (14)	EA	Wheat, Rice	..	T (426·00) TW (46.00), TWE (380.00)	17·00	..	28·00	Mosque : N22 M3 ; T 12
PR	Shahbad (12)	EA	Wheat, Rice	..	T (177.00), TW (15.00). TWE (162.00)	16·00	8·00	10·00	T5
PR	Shahbad (13)	EA	Wheat, Rice	..	T (154·00) TW (34.00) TWE (120.00)	26·00	3·00	6·00	M2:T5
PR	Shahbad (13)	EA	Wheat, Rice	..	T (136.00), TW (40.00) TWE (96.00)	12·00	3·00	6·00	..

AMBALA TAHSIL

VILLAGE

Amenities and

Location Code No.	Name of Village (with Hadbast Number)		Total area of the Village (in hectares)	Total Population and Number of households		Amenities available (If not available within the village, a dash(—) is shown in the column and next to it in brackets, the distance in broad ranges viz. — 5 kms., 5— 10 kms. and 10+kms. of the nearest place where the facility is available is given)					
						Educational	Medical	Drinking Water (Potable)	Post and Telegraph	Day or days of the market/hat, if any	Communications (Bus Stop, Railway Station, Waterway)
1	2		3	4		5	6	7	8	9	10
171	Jalubi	(248)	184·13	876	(115)	P, Ac(2)	CHW	W, Hp	—(—5)	..	BS
172	Suhatta	(229)	289·35	824	(121)	P, Ac	RP, CHW	W, Tk, Hp	—(—5)	..	BS
173	Rao Majra	(230)	143·00	666	(99)	P	CHW	W, Hp	—(—5)	..	BS
174	Ugala	(244)	1,421·00	4,773	(708)	P,M,H,Ac(2)	HS, NH, RP(10), CHW(2)	T, W, Tk, Tw, Hp	PO, Phone	..	BS
175	Chahal Majra (Chahail Majra)	(215)	121·00	194	(27)	—(—5)	—(—5)	W, Hp	—(—5)	..	BS
176	Rajukheri	(211)	337·50	852	(125)	P, M, Ac(2)	CHW	W, Hp	PO	..	—(—5)
177	Diod pur (Dadupur)	(214)	96·00	823	(116)	P, Ac	CHW	W, Hp	—(—5)	..	BS
178	Sajjan Majri	(213)	200·00	307	(46)	P, Ac	—(—5)	W, Hp	—(—5)	..	BS
179	Rajauli	(200)	390·00	1,558	(244)	P, Ac	CHW	W,Hp	PO	..	—(—5)
180	Tandwali	(231)	197·00	1,117	(175)	P	—(—5)	W, Hp	—(—5)	..	—(—5)
181	Tandwal	(216)	594·00	2039	(295)	P,M,H,Ac(2)	HS, RP(3)	W, Hp	PO	..	BS, RS
182	Ghalri (Geherri)	(199)	314·00	518	(75)	P	CHW	W,Hp	—(—5)	..	—(—5)
183	Harra	(198)	389·00	1,130	(149)	P	CHW	W, Hp	—(—5)	..	BS
184	Rampur	(155)	259·00	1,447	(187)	P, Ac	RP, CHW	W,Tk,Hp	—(5—10)	..	—(—5)
185	Dhakola	(135)	247·00	674	(102)	P, Ac(2)	RP, CHW	W, Tk, Hp	—(5—10)	..	BS
186	Chapra	(156)	145·00	609	(84)	—(—5)	CHW	W, Hp	—(—5)	..	—(5—10)
187	Shergarh	(157)	102·00	307	(46)	—(5—10)	—(5—10)	W, Hp	—(5—10)	..	BS
188	Nagla	(196)	300·68	1,036	(150)	P	HS, RP	W, Hp	Phone	..	BS
189	Phusiala (Pasiala)	(218)	369·00	873	(115)	P, M, Ac	CHW	W, Hp	—(5—10)	..	—(—5)
190	Haryoli	(197)	299·06	643	(85)	P	CHW	W, Hp	—(—5)	..	—(—5)

DIRECTORY

Land Use

Approach to Village	Nearest town and distance(in kms.)	Power Supply	Staple food	Land use (ie. area under different types of land use in hectares rounded up to 2 decimal places)					Remarks (including any place of religious, historical or archaeological interest)
				Forest	Irrigated by Sources	Un-irrigated	Cultural waste (including gauchar and groves)	Area not available for cultivation	
11	12	13	14	15	16	17	18	19	20
PR	Shahbad (12)	EA	Wheat, Rice	..	T (165.92) TW (40.47), TWE (125.45)	..	5·67	12·54	M1: T 2
PR	Ambala Cantt. (24)	EA	Wheat, Rice	..	T (194.25), TW (60.71), TWE (133.54)	66·77	1·62	26·71	M1: T1
PR	Ambala Cantt. (15)	EA	Wheat, Rice	..	T (114·00), TW (32.00), TWE (82.00)	16·00	6·00	7·00	T 5
PR	Shahbad (11)	EA	Wheat, Rice	..	T(1,248.00), TW (1,248.00)	50·00	..	123·00	N25: M9: C1 : T 16
PR, KR	Ambala Cantt. (17)	EA	Wheat, Rice	..	T(38.00), TW (10.00), TWE (28.00)	71·00	2·00	10·00	..
PR, KR	Ambala Cantt. (24)	EA	Wheat, Rice	..	T (226.62), TW (91.46) TWE (135.16)	65·56	14·57	30·75	M3: T 5
PR,KR	Ambala Cantt. (22)	EA	Wheat, Rice	..	T (47.00), TW (16.00) TWE (31.00)	34·00	1·00	14·00	T 1
PR, KR	Ambala Cantt. (20)	EA	Wheat, Rice	..	T (108.00), TW (34.00) TWE (74.00)	70·00	2·00	20·00	T 2
PR, KR	Ambala Cantt (20)	EA	Wheat, Rice	..	T (113.00), TW (38.00), TWE (75.00)	242·00	6·00	29·00	M4: C1: T 6
PR	Ambala Cantt. (19)	EA	Wheat, Rice	..	T (79.00), TW (33.00), TWE (46.00)	99·00	1·00	18·00	M1: C5: T2
PR, KR	Ambala Cantt. (16)	EA	Wheat, Rice	..	T (100.00), TW (32.00), TWE (68.00)	430·00	11·00	53·00	T2
PR, KR	Ambala Cantt. (19)	ED	Wheat, Rice	..	..	164·00	14·00	136·00	..
PR, KR	Ambala Cantt. (16)	EA	Wheat, Rice	..	T (32.00), TWE (32.00)	301·00	5·00	51·00	M2: T 6
PR	Ambala Cantt. (14)	EA	Wheat, Rice	..	T (171.00), TW (10.00), TWE (155.00), O (6.00)	64·00	2·00	22·00	M2: T5
PR	Ambala Cantt. (14)	ED, EAg	Wheat, Rice	..	T (42.00), TW (10.00), TWE (32.00)	182·00	5·00	18·00	M1: T2
PR	Ambala Cantt. (16)	ED	Wheat, Rice	..	T (32.00), TW (12.00), TWE (20.00)	95·00	2·00	16·00	M2: T2
PR	Ambala Cantt. (16)	ED, EO	Wheat, Rice	..	T (18.00), TW (18.00)	73·00	1·00	10·00	T 1
PR	Ambala Cantt. (16)	ED, EAg	Wheat, Rice	..	T (175.23), TW (53.82), TWE (121.41)	90·24	0·81	34·40	N3: M5: T6
PR	Shahbad (10)	EA	Wheat, Rice	..	T (146.00), TW (65.00), TWE (81.00)	198·00	1·00	24·00	M2: C1: T4
KR	Shahbad (15)	ED, EAg	Wheat, Maize	..	T (38.85), O(38.85)	119·79	72·44	67·98	Temple Markkanda : T2

AMBALA TAHSIL

Amenities and

Location Code No.	Name of Village (with Hadbast Number)		Total area of the Village (in hectares)	Total Population and Number of households		Amenities available(If not available within the village, a dash (—) is shown in the column and next to it in brackets, the distance in broad ranges viz, —5 kms. 5—10 kms. and 10+kms. of the nearest place where the facility is available is given)					
						Medical	Educational	Drinking Water (Potable)	Post and Telegraph	Day or days of the market/hat, if any	Communications (Bus Stop, Railway Station, Waterway)
1	2		3			6		7	8	9	10
191	Subga	(217)	719·00	1,254	(170)	P, Ac	HS, CHW	W, Hp	—(—5)	..	—(5—10)
192	Khanpura	(228)	111·29	377	(52)	P	CHW	W, Hp	—(—5)	..	—(—5)
193	Raiya Majra	(227)	64·00								Un-
194	Panjhail	(226)	325·77	436	(69)	P	CHW	W, Hp	—(—5)	..	—(—5)
195	Husanpur (Hassanpur)	(225)	139·00	78	(13)	—(—5)	—(—5)	W, Hp	—(—5)	..	—(—5)
196	Denarpur (Dinarpur)	(224)	449·00	1,172	(170)	P, Ac	RP(2)	W, Hp	PO	..	BS
197	Dubli	(222)	175·00	819	(116)	P, Ac	RP, CHW	W, Hp	—(—5)	..	BS
198	Kesri	(221)	981·00	3,021	(432)	P, M, H, PUC, Ac(2)	HS, D, RP(6), CHW(3)	W, TW, Hp	PTO, Phone	..	BS, RS
199	Bazeedpur	(220)	129·90	286	(39)	—(—5)	RP	W, Tk, TW, Hp	—(—5)	..	BS
200	Naraingarh	(219)	113·31	207	(24)	P	—(—5)	W, Tk, TW, Hp	—(—5)	..	BS
201	Haldari	(194)	348·83	1,547	(221)	P, Ac	RP(3), CHW	W, Tk, TW, Hp	—(—5)	..	BS
202	Chhanni	(192)	155·40	461	(62)	—(—5)	RP, CHW	W, Tk, TW, Hp	—(—5)	..	BS
203	Langar	(193)	164·70	448	(65)	P	RP	W, Tk, TW, Hp	—(—5)	..	BS
204	Dhurala	(159)	511·11	1,711	(260)	P, Ac	RP(2)	W, Tk, TW, Hp	—(—5)	..	BS
205	Chudiala	(191)	369·00	1,187	(177)	P, Ac	CHW	W, Tk, TW, Hp	PO, Phone	..	BS
206	Chudiali	(160)	266·00	460	(62)	P	—(—5)	W, Tk, TW, Hp	—(—5)	..	BS
207	Landha	(223)	550·77	1,584	(233)	P	HS	W, Tk, TW, Hp	PO	..	BS
208	Khanpur	(190)	265·87	790	(111)	P	—(—5)	W, Tk, TW, Hp	—(—5)	..	BS
209	Pharoli	(189)	181·00	645	(92)	P	CHW	W, Tk, Hp	—(—5)	..	—(—5)
210	Mohra	(188)	935·00	2,481	(381)	P	HS, CHW	W, Tk, TW, Hp	PO	..	BS
211	Dukheri	(161)	1,015·34	2,544	(321)	P, M, Ac(2)	HS, RP, CHW (2)	W, TW, Hp	PO	..	BS, RS
212	Brahman Majra	(127)	225·00	525	(80)	P, Ac(2)	CHW	W, TW, Hp	—(5—10)	..	—(5—10)
213	Bohawa (Borawa)	(162)	104·00	44	(3)	—(5—10)	—(—5)	T, W, TW, Hp	Phone	..	BS
214	Shahpur	(125)	941·00	3,952	(581)	P(2)M(2),H(2), PUC	HS, RP(3), CHW(2)	W, Hp	PO, Phone	..	BS
215	Machhondi	(124)	115·00								Un-

DIRECTORY

AMBALA DISTRICT

Land Use

Approach to Village	Nearest town and distance (in kms.)		Power Supply	Staple food	Land use(i.e. area under different types of land use in hectares rounded up to 2 decimal places)					Remarks (including any place of religious, historical or archaeological interest)
					Forest	Irrigated by Sources	Un-irrigated	Cultural waste (including gauchar and groves)	Area not available for cultivation	
11	12		13	14	15	16	17	18	19	20
PR	Shahbad	(14)	EA	Wheat, Maize	..	T (368.00), TW (75.00), TWE (200.00), O (93.00)	178·00	8·00	165·00	M1: T1
KR	Shahbad	(10)	ED, EAg	Wheat, Maize	..	T (91.46), TW (10.52), TWE (80.94)	12·55	0·81	6·47	T 5
inhabited					..	T (3.00), TW (3.00)	49·00	..	12·00	..
PR	Shahbad	(10)	ED, EAg	Wheat, Maize	..	T(48·97), TW (8.09), TWE(40.88)	140·02	0·81	135·97	Temple: M2: T1
PR	Shahbad	(5)	EA	Wheat	..	T (18.00), TWE (18.00)	20·00	12·00	89·00	N2: M1
PR	Shahbad	(6)	EA	Wheat, Rice	..	T (238.00) TW (17.00), TWE (221.00)	118·00	6·00	87·00	N4: M4: T5
PR	Shahbad	(10)	EA	Wheat, Maize	..	T (134.00), TW (21.00), TWE (113.00)	24·00	2·00	15·00	N10: T3
PR	Shahbad	(8)	EA	Wheat, Rice	..	T (467.00), TW (89.00), TWE (378.00)	436·00	6·00	72·00	Temple:N10: M6: T35
PR	Ambala Cantt.	(18)	ED, EAg	Wheat, Rice	..	T(93.48), GC (93.48)	21·45	..	14·97	T 2
PR	Ambala Cantt.	(16)	ED, EAg	Wheat, Rice	..	T (44.51), GC (44.51)	48·16	5·26	15·38	T 2
PR	Ambala Cantt.	(14)	ED, EAg	Wheat, Rice	..	T (76.48), GC (76.48)	242·81	3·24	26·30	N 15: M2: T2
PR	Ambala Cantt.	(16)	ED, EAg	Wheat, Rice	..	T (59.08), GC (59.08)	87·41	..	8·91	N2: T2
PR	Ambala Cantt.	(16)	ED, EAg	Wheat, Rice	..	T (88.22), GC (88·22)	62·32	..	14·16	N5: C1: T4
PR	Ambala Cantt.	(11)	ED, EAg	Wheat, Rice	..	T (136.78), GC (136.78)	317·67	3·24	53·42	N10: M2: T8
PR, KR	Ambala Cantt.	(13)	ED, EAg	Wheat, Maize	..	T (261.00), TW (99.00), TWE(162.00)	84.00	1·00	23·00	N1: M5: T13
PR, KR	Ambala Cantt.	(6)	ED, EAg	Wheat, Maize	..	T (129·00), TWE (128.00), O(1.00)	114·00	5·00	18·00	N2: M2: T3
PR, KR	Ambala Cantt.	(16)	ED, EAg	Wheat, Maize	..	T (320.91), TWE (320.91)	183·72	7·69	38·45	N1: M8: C1: T13
PR, KR	Ambala Cantt.	(13)	ED, EAg	Wheat, Maize	..	T (141.23) TWE (140.83), TK (0.40)	101·98	3·24	19·42	T 9
PR, KR	Ambala Cantt.	(8)	ED, EAg	Wheat, Maize	..	T (2.00), TWE (2.00)	160·00	7·00	12·00	T3
PR, KR	Ambala Cantt.	(8)	EA	Wheat, Rice	..	T (201.00), TW (59.00), TWE (142.00)	601·00	38·00	95·00	M3: T 18
PR	Ambala Cantt.	(6)	EA	Wheat, Maize	..	T (381.21), GC (381.21)	535·39	11·33	87·41	N2: M6: T16
PR	Ambala Cantt.	(3)	ED	Wheat, Maize	..	T(2.00), TWE (2.00)	191·00	6·00	26·00	T2
PR, KR	Ambala Cantt.	(5)	EA	Wheat, Maize	..	T (54.00) TW (4.00), TWE (50.00)	39·00	2·00	9·00	N1: M1: C1
PR, KR	Ambala Cantt.	(5)	EA	Wheat, Maize	..	T (459.00), TW (40.00), TWE (419.00)	266·00	3·00	213·00	Gurdwara: N33: M24:C3 T36
inhabited					..	T(29.00), TWE (25.00), O (4.00)	80·00	..	6·00	..

AMBALA TAHSIL

Amenities

Location Code No.	Name of Village (with Hadbast Number)		Total area of the Village (in hectares)	Total Population and Number of households		Amenities available[If not available within the village, a dash(—)is shown in the column and next to it in brackets, the distance in broad ranges —5 kms. 5—10 kms. and 10+kms. of the nearest place where facility is available is given]					
						Educational	Medical	Drinking Water (Potable)	Post and Telegraph	Day or days of the market/ hat, if any	Communications (Bus Stop, Railway Station, Waterway)
1	2		3	4		5	6	7	8	9	10
216	Shekh Majra	(108)	54·00	200	(47)	—(—5)	—(—5)	W	—(—5)	..	BS
217	Meranpur (Meeranpur)	(106)	33·00								Un-
218	Machhonda	(105)	376·00	1735	(246)	P(2), Ac	CHW	W, Tk, TW, Hp	—(—5)	..	—(—5)
219	Begampur	(107)	139·00	365	(53)	—(—5)	RP	W, Tk, TW, Hp	—(—5)	..	—(5—10
220	Bara	(123)	395·00	1,092	(160)	P, Ac	D	W, Tk, TW, Hp	—(—5)	..	BS
221	Kot Kachhwa Kalan	(164)	282·00	493	(77)	P	CHW	W, TW, Hp	—(—5)	..	—(—5)
222	Kot Kachhwa Khurd	(163)	270·00	567	(87)	P	—(—5)	W, Tk, TW, Hp	—(—5)	..	—(—5)
223	Dhanora	(187)	402·00	938	(131)	P, Ac	CHW	W, Tk, TW, Hp	—(5—10)	..	BS
224	Dhanori (Dhaneri)	(186)	342·00	888	(128)	P, Ac	CHW	W, Tk, TW, Hp	—(5—10)	..	BS
225	Mansurpur	(249)	103·19	274	(43)	—(—5)	CHW	Hp	—(—5)	..	BS
226	Shahabpura	(250)	208·01	782	(103)	P	—(10+)	W, Hp	—(10+)	..	BS
227	Dorana	(271)	641·00	1,654	(230)	P, M, H	CHW	Hp	PO	..	BS
228	Malwa	(274)	261·02	528	(73)	P	—(—5)	Hp	—(—5)	..	—(—5)
229	Barola	(276)	371·00	933	(123)	P	CHW	Hp	PO	..	BS
230	Konkpur	(273)	338·00	826	(110)	—(—5)	CHW	W, Hp	—(—5)	..	BS
231	Nurpur	(272)	183·00	551	(80)	P, M, H	D	W, Hp	—(10+)	..	BS
232	Laliana	(269)	167·94	623	(93)	P	CHW	W, Hp	—(10+)	..	BS
233	Bichpari	(270)	101·00	264	(33)	P	—(—5)	W, Hp	—(—5)	..	BS
234	Mardon (Mardoo Sahib)	(252)	132·00	415	(64)	P	—(—5)	W, TW, Hp	PO	..	BS
235	Fazalpur (Fazailpur)	(251)	229·00	444	(66)	P, Ac	RP, CHW	W, Tk, TW, Hp	—(—5)	..	—(10+)

DIRECTORY

AMBALA DISTRICT

Land Use

Approach to Village	Nearest town and distance (in kms.)	Power Supply	Staple food	Land use (i.e. area under different types of landuse in hectares rounded up to 2 decimal places)					Remarks (including any place of religious, historical or archaeological interest)
				Forest	Irrigated by Sources	Un-irrigated	Cultural waste (including gauchar and groves)	Area not available for cultivation	
11	12	13	14	15	16	17	18	19	20
PR	Ambala Cantt. (2)	ED, EAg	Wheat, Maize	..	T(2.00), O(2.00),	13·00	..	39·00	..
inhabited				..	T (9.00), GC (9.0)	19·00	1·00	4·00	
PR	Ambala Cantt. (3)	ED, EAg	Wheat, Rice	..	T (29.00), TW (15.00), TWE (14.00)	304·00	1·00	42·00	Temple Shiv; N 1: M10:T6
PR	Ambala Cantt. (3)	ED, EAg	Wheat	..	T(26.00), TW (9.00), TWE (17.00)	106·00	..	7·00	M2: T2
PR	Ambala Cantt. (5)	ED, EAg	Wheat, Rice	..	T (154.00), W (73.00) TW (81.00)	206·00	2·00	33·00	Temple: N2: M4: T 3
PR, KR	Ambala Cantt. (5)	ED, EAg	Wheat, Maize	..	T (99.00), TWE (99.00)	143·00	6·00	34·00	M3: T4
PR, KR	Ambala Cantt. (7)	ED, EAg	Wheat, Maize	..	T (180.00), TWE (180.00)	53·00	5·00	32·00	M1: T1
PR, KR	Ambala Cantt. (12)	ED, EAg	Wheat, Maize	..	T (192.00), TWE (192.00)	162·00	5·00	43·00	T 9
PR, KR	Ambala Cantt. (13)	ED, EAg	Wheat, Maize	..	T (215.00), TW (93.00). TWE (122.00)	104.00	1·00	22·00	M3: T 10
PR	Ambala Cantt. (11)	EA	Wheat, Rice	..	T (73.25), TW (20.23), TWE (53.02)	20·23	1·21	8·50	N1: M2: T8
PR	Ambala Cantt. (11)	EA	Wheat, Rice	..	T (147.71), TW (26.30), TWE (121.41)	45·73	1·21	13·36	N1: M1: T8
PR	Ambala Cantt. (13)	EA	Wheat, Rice	..	T (420.00), TW (81·00) TWE (339.00)	164·00	13·00	44·00	N7: M1: T1
KR	Ambala Cantt. (21)	ED, EAg	Wheat, Rice	..	T (139.61), TW (17.00) TWE (122.61)	83·36	8·09	29·96	T1
PR	Ambala City (20)	ED, EAg	Wheat, Maize	..	T (189.00), TW (27.00), TWE (162.00)	150·00	8·00	24·00	M1: T10
PR	Ambala City (19)	ED, EAg	Wheat, Maize	..	T (147.00), TW (26.00), TWE (121.00)	166·00	2·00	23·00	..
PR	Ambala City (18)	ED, EAg	Wheat, Maize	..	T (62.00), TW (22.00), TWE (40.00)	89·00	2·00	30·00	T2
PR	Ambala City (6)	ED, EAg	Wheat, Maize	..	T(39.66), TW (11.33), TWE (28.33)	97·12	2·83	28·33	M2: T 5
PR	Ambala City (16)	ED, EAg	Wheat, Maize	..	T (30.00), TW (6.00), TWE (24.00)	38·00	1·00	32·00	..
PR, KR	Ambala City (14)	ED, EAg	Wheat, Rice	..	T (20.00). TW (6.00), TWE (14.00)	92·00	2·00	18·00	..
KR	Ambala Cantt. (8)	ED, EAg	Wheat, Rice	..	T (130.00), W (26.00), TW (104.00)	54·00	27·00	18·00	M5; T 8

AMBALA TAHSIL

VILLAGE

Amenities and

Location Code No.	Name of Village (with Hadbast Number)		Total area of the Village (in hectares)	Total Population and Number of households		Amenities available (If not available within the village, a dash (—) is shown in the column and next to it in brackets, the distance in broad ranges viz.—5 kms., 5—10 kms. and 10+ kms. of the nearest place where the facility is available is given]					
						Educational	Medical	Drinking Water (Potable)	Post and Telegraph	Day or days of the market/ hat, if any	Communications (Bus Stop, Railway Station, Waterway)
1	2		3	4		5	6	7	8	9	10
236	Ojlan (Aujla)	(185)	163·00	524	(66)	P	—(—5)	W, Tk, TW, Hp	—(—5)	..	—(10+)
237	Majri	(184)	368·66	987	(141)	P, Ac	RP(2),CHW	W, Tk, TW, Hp	—(—5)	..	BS
238	Regian (Rangian)	(182)	50·58								Un-
239	Mirzapur	(167)	98·00	275	(41)	P	—(10+)	W, Tk, TW	—(—5)	..	BS
240	Tharwa	(166)	567·00	1,668	(238)	P, M	HS, CHW	W, Tk, TW, Hp	PO	..	BS
241	Babaheri	(165)	157·02	371	(48)	P	CHW	W, Tk, TW, Hp	—(10+)	..	BS
242	Dhorali	(169)	192·00	549	(74)	P	—(5—10)	W, Tk, TW, Hp	—(5—10)	..	—(5—10)
243	Yaqubpur	(168)	45·00								Un-
244	Bego Marja	(181)	115·00	255	(27)	P	—(5—10)	W, Tk, TW, Hp	—(5—10)	..	BS
245	Lakhnaur Sahib	(183)	270·33	497	(64)	P, Ac	—(5—10)	W, Hp	—(—5)	..	BS
246	Mohri	(253)	713·86	1,395	(197)	P, M, H	CHW	W, Hp	—(—5)	..	BS
247	Kalal Majra	(267)	167·94								Un-
248	Tejan (Taja)	(254)	200·00	375	(58)	P	CHW	W, TW, Hp	—(—5)	..	—(—5)
249	Bhano Kheri	(180)	842·54	1,981	(272)	P, Ac	HS, CHW	W, Hp	PO	..	BS
250	Behbalpur	(170)	85·39	440	(67)	P	CHW	W, Hp, N	—(5—10)	..	BS
251	Anandpur Jalbera	(121)	642·63	1969	(280)	P,M,H,Ac(2)	HS, RP(2), CHW	W, TW, Hp	PO	..	BS
252	Dhurkra	(118)	466·19	557	(76)	P(2),Ac	CHW	W	PO	..	BS
253	Dhurala	(119)	233·10	799	(109)	P(2), Ac	—(5—10)	W, TW	—(—5)	..	—(—5)
254	Rawalan (Raula)	(171)	165·92	330	(53)	P	RP	W, Hp	—(—5)	..	BS
255	Ladana	(172)	172·00	499	(80)	P, Ac	CHW	T,W, TW, Hp	—(—5)	..	—(—5)
256	Balana (Bullana)	(173)	1,079·69	2,965	(447)	P,M,H,Ac(3)	HS, RP(3) CHW (2)	T	PO	..	BS
257	Sullar	(174)	400·63	1,402	(234)	P, Tr	RP(2),CHW	W, Hp	—(—5)	..	BS
258	Bhari (Bhiri)	(176)	171·99	495	(64)	P	CHW	W, Hp	—(—5)	..	—(—5)

DIRECTORY

Land Use

Approach to Village	Nearest town and distance (in kms.)	Power Supply	Staple food	Land use (i.e. area under different types of land use in hectares rounded up to 2 decimal places)					Remarks (including any place of religious, historical or archaeological interest)
				Forest	Irrigated by Sources	Un-irrigated	Cultural waste (including gauchar and groves)	Area not available for cultivation	
11	12	13	14	15	16	17	18	19	20
KR	Ambala Cantt.	(8) ED, EAg	Wheat, Maize	..	T (75.00), TW (8.00), TW (67.00	58·00	18·00	12·00	T5
PR	Ambala Cantt.	(8) ED, EAg	Wheat, Rice	..	T (206.79), W (4.05), TW (42.09), TWE (155.40), Tk (5.25)	116·95	..	44·92	M3: T 9
inhabited				..	T (5.26), TW (5.26),	42·09	..	3·23	..
PR	Ambala Cantt.	(8) ED, EAg	Wheat, Rice	..	T (21.00), TW (12.00), TWE (9.00)	63·00	3·00	11·00	M2: T 2
PR, KR	Ambala Cantt.	(5) ED, EAg	Wheat, Maize	..	T (64.00), TW (32.00), TWE (32.00)	417·00	..	86·00	M3: T 12
PR, KR	Ambala Cantt.	(5) ED, EAg	Wheat, Maize	..	T (31.57), TWE (31.57)	99·96	5·67	19·82	..
PR, KR	Ambala Cantt.	(5) ED, EAg	Wheat, Rice	..	T (35.00), TWE (6.00), O(29.00)	129·00	2·00	26·00	M1: T9
inhabited				..		43·00	..	2·00	..
PR, KR	Ambala City	(6) ED, EAg	Wheat, Maize	..	T(55.00), TWE (43.00), O (12.00)	43·00	4·00	13·00	T 6
PR, KR	Ambala Cantt.	(8) ED, EAg	Wheat, Maize	..	T (37.64), GC (37.64)	200·32	..	32·37	Gurdwara: N1: M2: C1: T7
PR, KR	Ambala Cantt.	(10) EA	Wheat, Maize	..	T (233.10), GC (233.10)	424·10	0·81	55·85	Thakurdwara: M5: C1:T18
inhabited				..	T (34.80), TWE (34.80)	129·90	..	3·24	..
PR, KR	Ambala City	(14) ED, EAg	Wheat, Maize	..	T(9.00), TWE (9.00)	175·00	4·00	12·00	M1: T5
PR	Ambala City	(13) ED, EAg	Wheat, Maize	..	T (139.61), TW (52.61), TWE (55.04), O (31.96)	656·39	0·40	46·14	Gurdwara: M3 :T 15
PR	Ambala City	(10) ED, EAg	Wheat, Maize	..	T (24.28), TW (14.57), O (9.71)	49·78	1·21	10 12	M1: T 1
PR	Ambala City	(6) EA	Wheat, Rice	..	T (278.01), GC (278.01)	306·75	4·45	53·42	N2: M3: T17
PR	Ambala City	(5) EA	Wheat, Rice	..	T (44.92), WE (2.43), TW (22.26), TWE (20.23)	365·02	1·62	54·63	N1: M2: T5
PR, KR	Ambala City	(8) EA	Wheat, Rice	..	T(17.00), GC (17.00)	188·18	3·24	24·68	Temple N1: M 3:C2 :T7
PR	Ambala City	(6) EA	Wheat, Rice	..	T (4.05), W (4.05)	139·61	5·67	16·59	T1
PR, KR	Ambala City	(8) EA	Wheat, Rice	..	T (12.00) TW (12.00)	150·00	1·00	9·00	T1
PR, KR	Ambala City	(6) EA	Wheat, Rice	..	T (44.51), GC (44.51)	951·00	1·62	82·56	N1: M4: C2: T 34
PR	Ambala City	(10) ED, EAg	Wheat, Rice	..	T (371.90), TWE (154.18), O (217.72)	..	..	28·73	M2: C1: T16
PR	Ambala City	(10) ED, EAg	Wheat, Rice	..	T (150.54), TWE (83.77), O (66.77)	..	..	21·45	M1: C1: T7

AMBALA TAHSIL

Location Code No.	Name of Village (with Hadbast Number)	Total area of the Village (in hectares)	Total Population and Number of households	Amenities available (If not available within the village, a dash(—) is shown in the column and next to it in brackets, the distance in broad ranges viz—5 kms. 5—10 kms. and 10+kms. of the nearest place where the facility is available is given)					
				Educational	Medical	Drinking Water (Potable)	Post and Telegraph	Day or days of the market/ hat, if any	Communications (Bus Stop, Railway Station, Waterway)
1	2	3	4	5	6	7	8	9	10
259	Manka (178)	77·00							Un-
260	Hamayupur (179)	260·61	891 (146)	P	CHW	W, Hp	—(—5)	..	—(—5)
261	Matehri Shekhan (256)	272·75	739 (118)	P, Ac	RP(4),CHW	W, Hp	PO	..	BS
262	Muzafra (177)	178·00	454 (55)	P	CHW	W, Tk, Hp	—(5—10)	..	—(—5)
263	Masatpur (257)	491·69	896 (144)	P	PHC, FPC	Hp, C	PO	..	BS
264	Tar (263)	338·00	865 (123)	—(—5)	—(—5)	W, Hp	—(—5)	..	BS
265	Aminpur (258)	236·00	513 (73)	P	CHW	W, Hp	—(—5)	..	—(—5)
266	Ahman (Ayema) (175)	212·05	436 (51)	P	—(—5)	W, Hp	—(—5)	..	—(—5)
267	Baringan (Baranga) (260)	70·00	253 (30)	—(—5)	—(—5)	W, Hp	—(—5)	..	BS
268	Qurbanpur (259)	216·69	364 (47)	P	HS, CHW	W, Hp	—(—5)	..	BS
269	Dingerian (Dang Deheria) (261)	161·00	433 (49)	—(—5)	—(—5)	W, Hp	—(—5)	..	BS
270	Ismailpur (Asmailpur)(262)	323·74	702 (103)	P, M	RP, CHW	W,Hp	—(—5)	..	BS
271	Malor (283)	269·52	617 (97)	P, Tr	RP	W, Hp	—(—5)	..	BS
272	Khera (281)	437·00	820 (98)	P, M	CHW	W, Hp	—(10+)	..	—(10+)
273	Landiali (Ladiali) (264)	432·60	1,244 (159)	P	—(—5)	W. C	—(—5)	..	—(10+)
274	Sakhraon (Sukhrao) (265)	407·00	731 (97)	P	CHW	Hp	—(—5)	..	—(—5)
275	Gobindgarh (255)	125·00	182 (18)	P	—(10+)	Hp	—(10+)	..	—(10+)

DIRECTORY

Land Use

Approach to Village	Nearest town and distance (in kms.)		Power Supply	Staple food	Land use(i.e. area under different types of land use in hectares rounded up to 2 decimal places)					Remarks (including any place of religious, historical or archaeological interest)
					Forest	Irrigated by Sources	Un-irrigated	Cultural waste (including gauchar and groves)	Area not available for cultivation	
11	12		13	14	15	16	17	18	19	20
inhabited					..	T (72.00), TWE (5.00) O (67.00)	..	..	5·00	..
PR	Ambala City	(11)	ED, EAg	Wheat, Rice	..	T (75.68), GC (75.68)	156·61	..	28·32	M2: T 7
PR	Ambala City	(13)	EA	Wheat, Rice	..	T (253.33), TWE (21.45), O (231.88)	..	..	19·42	N4: M1: T7
PR	Ambala City	(13)	ED, EAg	Wheat, Rice	..	T (166.00), TWE (101.00). O (65.00)	..	..	12·00	M1: T4
KR	Ambala City	(14)	ED, EAg	Wheat, Rice	..	T (433.01) TWE (125.86), O(307.15)	..	..	58·68	M3: T 7
KR	Ambala City	(13)	ED, EAg	Wheat, Rice	..	T (286.00) TW (46.00), TWE (40.00), O (200.00)	..	..	52.00	M1: T2
PR, KR	Ambala City	(14)	ED, EAg	Wheat, Rice	..	T (190.00), TW (41·00) TWE (19·00), O (130.00)	..	..	46·00	T3
PR	Ambala City	(10)	ED, EAg	Wheat, Rice	..	T (195.46), TWE (42.49), O (152.97)	..	..	16·59	T5
PR	Ambala City	(13)	ED, EAg	Wheat, Rice	..	T (60.00), TWE (10.00), O (50.00)	..	..	10·00	T 1
PR	Ambala City	(11)	ED, EAg	Wheat, Rice	..	T (203.15) TWE (85.79) O (117.36)	..	..	13·76	M2: T6
PR	Ambala City	(16)	ED, EAg	Wheat, Rice	..	T(144.00) TWE (62,00), O (82.00)	..	..	17·00	N1: T 4
PR	Ambala City	(18)	ED, EAg	Wheat, Rice	..	T (219.34), GC (45.73) TWE (58.68), O (114.93)	..	..	104·40	N2: T 7
PR	Ambala City	(19)	EA	Wheat, Rice	..	T (217.31), GC (120.19), TWE (40.87) O (56.25)	..	..	52·21	M2: T8
KR	Ambala City	(16)	EA	Wheat, Rice	..	T (117.00), GC (6.00), TW (40.00), TWE (71.00)	242·00	..	78·00	M2: C1: T14
KR	Ambala City	(14)	EA	Wheat, Rice	..	T (129.50), GC (8.09), W (20.23), TWE (101.18)	248·47	20·23	34·40	M3: T7
PR	Ambala City	(14)	EA	Wheat, Rice	..	T (132.00), TW (51.00), TWE (81.00)	238·00	8·00	29·00	M2: T 10
PR	Ambala City	(14)	EA	Wheat, Rice	..	T (43.00), TW (20.00), TWE (23.00)	66·00	7·00	9·00	M1: T4

AMBALA TAHSIL

VILLAGE Amenities and

Location Code No.	Name of Village (with Hadbast Number)	Total area of the Village (in hectares)	Total Population and Number of household	Amenities available(If not available within the village, a dash(—) is shown in the column and next to it in brackets, the distance in broad ranges viz,—5 kms. 5—10 kms. and 10+kms. of the nearest place where the facility is available is given)					
				Educational	Medical	Drinking Water (Potable)	Post and Telegraph	Day or days of the market/ hat, if any	Communications (Bus Stop, Railway Station, Waterway)
1	2	3	4	5	6	7	8	9	10
276	Khaspur (266)	95·00	336 (44)	P	—(10+)	Hp	—(10+)	..	—(10+)
277	Nagal (280)	544·29	1,172 (187)	P M,H	CHW	Hp	PO	..	BS
278	Hasanpur (Haisanpur)(279)	280·00	439 (61)	P,M,H,Ac	—(10+)	Hp	PO	..	BS
279	Addu Majra (278)	401·00	699 (96)	P	CHW	W,Hp	—(—5)	..	—(—5)
280	Bersan (Bersa) (268)	205·00	245 (29)	P	—(10+)	W, Hp	—(—5)	..	—(—5)
281	Barauli (277)	326·00	826 (98)	P	—(10+)	W, Hp	—(—5)	..	—(—5)
282	Jalalpur (275)	238·00	538 (72)	P	CHW	W,Hp	—(—5)	..	—(—5)
283	Kaleran (Kalera) (307)	455·26	1,224 (180)	P	CHW	W,Hp	—(—5)	..	—(—5)
284	Segti (306)	273·56	347 (68)	P,M,H,Ac	—(5—10)	W,Hp, C	PO	..	BS
285	Bishangarh (305)	193·03	412 (63)	—(10+)	—(5—10)	W,Hp, C	—(10+)	..	BS
286	Jansui (308)	701·71	2,102 (297)	P, M,H, Ac	HS, CHW	W, TW,Hp, C	PO	..	BS
287	Gorsian (Goursia) (309)	336·69	276 (47)	—(10+)	—(5—10)	W, Hp, C	—(10+)	..	BS
288	Alauddin Majra (301)	160·25	134 (20)	Ac	CHW	W,TW,Hp,C	—(—5)	..	—(—5)
289	Bamba (302)	122·00	399 (69)	—(—5)	CHW	W, Hp	—(—5)	..	BS
290	Segta (304)	301·00	418 (62)	P	CHW	W, Hp	—(—5)	..	—(—5)
291	Mehmudpur (303)	179·00	247 (28)	P	—(—5)	W, Hp, C	—(—5)	..	—(—5)
292	Baknaur (282)	392·00	1,450 (200)	P,M,H,Ac	HS, CHW	W, Tk, Hp	PO	..	BS
293	Munda Majra (285)	109·67	178 (24)	—(—5)	—(—5)	W, Tk, Hp	—(—5)	..	—(—5)
294	Ghagru (284)	177·65	122 (19)	P	—(—5)	W, Hp	—(5—10)	..	—(5—10)
295	Bhurangpur (Bharangpur) (286)	426·53	1,027 (127)	P	CHW	W, Tk, Hp, C	—(5—10)	..	BS
296	Daudpur (287)	210·00	221 (25)	P	—(5—10)	Hp	—(5—10)	..	BS

DIRECTORY

AMBALA DISTRICT

Land Use

Approach to Village	Nearest town and distance(in kms.)		Power Supply	Staple food	Land use (ie. area under different types of land use in hectares rounded upto 2 decimal places)					Remarks (including any place of religious, historical or archaeological interest)
					Forest	Irrigated by Sources	Un-irrigated	Cultural waste (including gauchar and groves)	Area not available for cultivation	
11	12		13	14	15	16	17	18	19	20
PR	Ambala City	(16)	EA	Wheat, Rice	..	T (62.00), TW (26.00), TWE (36.00)	18·00	5·00	10·00	M2: T5
PR	Ambala City	(16)	EA	Wheat, Rice	..	T (131.93), TW (50.99), TWE (80.94)	351·67	..	60·69	M2: T5
PR	Ambala City	(16)	EA	Wheat, Rice	..	T(99.00), TW (32.00), TWE (67.00)	156·00	..	25·00	M1: T6
PR	Ambala City	(18)	ED	Wheat, Rice	..	T (77.00), TW (12.00), TWE (65.00)	289·00	2·00	33·00	M2: T9
PR	Ambala City	(19)	ED	Wheat, Rice	..	T (44.00), TW (16.00), TWE (28.00)	129·00	1·00	31·00	T2
KR	Ambala City	(19)	ED	Wheat, Rice	..	T (93·00) TW (40.00), TWE (53.00),	194·00	4·00	35·00	T 6
KR	Ambala City	(24)	ED	Wheat, Rice	..	T (134.00), TW (40.00), TWE (94.00)	74·00	3·00	27·00	T 1
PR	Ambala City	(20)	ED	Wheat, Rice	..	T (191.01), GC (191·01)	190·60	3·24	70·41	T 2
PR, KR	Ambala City	(19)	ED, EAg	Wheat, Rice	..	T (12.55), GC (12.55)	161·87	4·86	94.28	N3: M4: T2
KR	Ambala City	(21)	ED, EAg	Wheat, Maize	..	T (63.13), GC (63.13)	41·28	2·43	86·19	M1: T6
PR, KR	Ambala City	(21)	EA	Wheat, Rice	..	T (426.94), GC (426.94)	208·41	..	66·36	N3: M4: T16
PR, KR	Ambala City	(21)	EA	Wheat, Rice	..	T (220.96), GC (54.23), TWE (85.79) O (80.94)	..	..	115·73	M2: T 3
PR	Ambala City	(21)	ED, EAg	Wheat, Rice	..	T (136.38), GC (136.38),	13·35	..	10·52	M1
PR	Ambala City	(19)	ED, EAg	Wheat, Rice	..	T (106.00) GC (57.00), TW (37.00), O (12.00),	..	..	16·00	T 2
PR	Ambala City	(20)	ED, EAg	Wheat, Rice	..	T (53.00), WE (53.00)	139·00	..	109·00	M1: T3
KR	Ambala City	(21)	EA	Wheat, Rice	..	T (155.00), GC (53.00), TW (40.00) TWE (62.00)	7·00	..	17·00	T 5
KR	Ambala City	(20)	EA	Wheat, Rice	..	T (273.00), GC (125.00), TW (53.00), TWE (95.00)	72·00	..	47·00	Temple: N1: M1: T13:
KR	Ambala City	(23)	ED, EAg	Wheat, Rice	..	T (65.15), GC (26.71), TW (18·21), TWE (20.23)	12·55	..	31·97	T1
KR	Ambala City	(18)	ED, EAg	Wheat, Rice	..	T (91.86), GC (57.06), TW (22.66), TWE (12.14)	23·07	..	62·72	M1: T3
PR, KR	Ambala City	(19)	ED, EAg	Wheat, Rice	..	T(254.14), GC (254.14)	112·50	4·45	55·44	M4: T9
PR, KR	Ambala City	(21)	ED, EAg	Wheat, Rice	..	T (131·00), GC (107.00) TW (24.00)	48·00	11·00	20·00	M1: T9

AMBALA TAHSIL

Amenities an

Location Code No.	Name of Village (wish Hadbast Number)		Total area of the Village (in hectares)	Total Population and Number of households		Amenities available (If not available within the village, a dash(—) shown in the column and next to it in brackets, the distance in bro ranges viz.—5 kms 5,—10 kms, and 10 +kms. of the nearest pla where the facility is available is given)					
						Educational	Medical	Drinking Water (Potable)	Post and Telegraph	Day or days of the market/ hat, if any	Communications (Bus Stop Railway Station, Waterway
1	2		3	4		5	6	7	8	9	10
297	Banhpur (Bahpur)	(288)	127·00	168	(15)	P	—(5—10)	W, Hp	—(5—10)	..	BS
298	Rattangarh Urf Nakatpur	(296)	146·00	138	(16)	P, Ac	CHW	T,W, Tk, TW, Hp,C	—(5—10)	..	BS
299	Batrohan	(294)	342·36	1,179	(140)	P, Ac	HS CHW	W, Hp	—(5—10)	..	—(—5)
300	Dhelo Majra	(293)	158·00	221	(38)	—(—5)	—(—5)	W, Tk, Hp	—(—5)	..	—(—5)
301	Nanyola	(292)	558·00	2,962	(486)	P,M,H, PUC, C	HS, D, RP(6) CHW	W, Tk, Hp	P.O,Phone	..	BS
302	Laotan (Lota)	(291)	174·00	508	(59)	P, Ac	—(—5)	W, Tk, Hp	—(—5)	..	BS
303	Khurchanpur	(290)	161·00	701	(96)	P	RP, CHW	W, Tk, Hp	—(—5)	..	BS
304	Panjola	(289)	240·00	494	(61)	P, Ac	CHW	W, Tk, Hp, C	—(—5)	..	BS
305	Udepur	(295)	165·51	603	(81)	P,M,H	RP,CHW	W, Tk, Hp	—(5—10)	..	BS
306	Rasulpur	(312)	92·00	153	(22)	—(—5)	—(5—10)	Tk, TW, Hp	—(—5)	..	BS
307	Khana Majra	(297)	171·00	665	(104)	P	RP(2),CHW	W,Hp,C	—(5—10)	..	BS
308	Miyan Majra (Miya Majra)	(300)	89·84	225	(34)	P, Ac	—(5—10)	Hp, C	—(5—10)	..	—(5—10)
309	Chugna	(299)	69·20	153	(28)	—(—5)	—(5—10)	Hp, C	—(5—10)	..	—(—5)
310	Metlan (Metla)	(298)	89·00	297	(45)	P	—(—5)	Hp, C	—(—5)	..	BS
311	Niharsa	(310)	73·25	188	(33)	P	—(5—10)	TW	—(5—10)	..	—(—5)
312	Niharsi	(311)	542·27	1,101	(146)	P,Ac(2)	RP, CHW	W, Tk, Hp, C	—(—5)	..	BS
313	Sheikhupur	(313)	168·00	605	(88)	P	CHW	W,Tk, Hp	—(5—10)	..	BS
314	Jagoli	(314)	172·00	493	(68)	P	—(5—10)	W,Tk,Hp	—(—5)	..	BS
315	Jansuya	(315)	422·49	1,020	(144)	P	CHW	W,Tk, Hp	—(—5)	..	BS
316	Sonta	(316)	573·00	1,706	(270)	P, M	HS, CHW	W,Tk, Hp	PO	..	BS

DIRECTORY

AMBALA DISTRICT

Land Use

Approach to Village	Nearest town and distance(in kms.)		Power Supply	Staple food	Land use (ie. area under different types of land use in hectares rounded upto 2 decimal places)					Remarks (including any place of religious, historical or archaeological interest)
					Forest	Irrigated by Sources	Un-irrigated	Cultural waste (incuding gauchar and grove)	Area not available for cultivation	
11	12		13	14	15	16	17	18	19	20
PR, KR	Ambala City	(21)	ED, EAg	Wheat, Rice	..	T (92.00), GC (81.00), TW (11.00)	23.00	..	12·00	M1: T6
PR, KR	Ambala City	(24)	ED, EAg	Wheat, Maize	..	T (82.00), GC (42.00), TW (40.00)	55.00	..	9·00	M6: T 1
PR, KR	Ambala City	(24)	ED, EAg	Wheat	..	T (211.24), GC (211.24)	91·86	0·40	38·86	M1: T 4
PR, KR	Ambala City	(30)	ED, EAg	Wheat, Rice	..	T (109·00), GC (8.00), TW (20.00), TWE (81.00)	35·00	3·00	11·00	T 1
PR, KR	Ambala City	(29)	EA	Wheat, Rice	..	T (362.00), GC (10.00), W (162.00), TWE (190.00)	122·00	7·00	67·00	Temple Devi : N 40 : M10 T20
PR, KR	Ambala City	(26)	ED, EAg	Wheat, Rice	..	T (101.00), GC (51.00), TW (10.00), TWE (40 00)	46·00	6·00	21·00	M2: T 7
PR, KR	Ambala City	(26)	ED, EAg	Wheat, Rice	..	T(85.00), GC (1.00) TW (84.00),	53·00	5·00	18·00	T 5
PR, KR	Ambala City	(24)	ED, EAg	Wheat, Rice	..	T (147.00), GC (40.00) TW (103.00), TWE-(4.00)	63·00	3·00	27·00	T 5
PR, KR	Ambala City	(26)	EA	Wheat, Rice	..	T(64.75), W 64.75)	82·55	2·07	16·19	M3: T 7
PR	Ambala City	(26)	ED, EAg	Wheat, Rice	..	T(60.00), GC (36.00), TW (24.00),	20·00	3·00	9·00	N1: M2
PR, KR	Ambala City	(26)	ED, EAg	Wheat, Rice	..	T (105.00), GC (83.00), TW (22.00)	45·00	..	21·00	T 3
PR	Ambala City	(24)	EA	Wheat, Rice	..	T (67.99), GC (8.09). TW (59.90)	9·31	1·62	10·92	..
PR	Ambala City	(26)	EA	Wheat, Rice	..	T (19.83), GC (19.83)	40·87	0·81	7·69	..
PR	Ambala City	(26)	ED, EAg	Wheat, Rice	..	T (59.00), GC(44.00), W(15.00)	23·00	..	7·00	..
PR, KR	Ambala City	(26)	ED, EAg	Wheat, Rice	..	T (1.62), GC (1.62)	61·92	..	9·71	..
PR, KR	Ambala City	(24)	ED, EAg	Wheat, Rice	..	T (191·82), GC (91.05) TW (100.77 T (79.00)	300·68	0·81	48·96	M1: T 3
PR, KR	Ambala City	(29)	ED, EAg	Wheat, Rice	..	GC (63.00), TW (8.00), TWE (8.00),	70·00	..	19·00	..
PR, KR	Ambala City	(29)	ED, EAg	Wheat, Rice	..	T(114.00), GC (80.00), TW (16·00) TWE (18.00)	21·00	23·00	14·00	M1: T1:
PR, KR	Ambala City	(29)	ED, EAg	Wheat. Rice	..	T (372.31), GC (372.31)	9·71	0·81	39·66	T2
PR, KR	Ambala City	(29)	ED, EAg	Wheat, Rice	..	T (439.00). GC(36.00), TW (136.00), TWE (267.00)	73.00	..	61·00	M2: T 10

AMBALA TAHSIL

Amenities and

Location Code No.	Name of Village (with Hadbast Number)	Total area of the Village (in hectares)	Total Population and Number of households	Amenities available (If not available within the village, a dash(—) is shown in the column and next to it in brackets, the distance in broad ranges viz,—5 kms., 5—10 kms. and 10+kms. of the nearest place where the facility is available is given)					
				Educational	Medical	Drinking Water (Potable)	Post and Telegraph	Day or days of the market/hat, if any	Communications (Bus Stop, Railway Station, Water way)
1	2	3	4	5	6	7	8	9	10
317	Sonti (317)	346·00	971 (129)	P	CHW	W,Tk, Hp	—(—5)	..	BS
318	Mahlan (318)	271·00	697 (101)	P	CHW	W,Tk,Hp	—(—5)	..	BS
319	Danipur (322)	313·22	381 (43)	P, M	CHW	W,Hp	—(5—10)	..	BS
320	Jandheri (323)	546·32	1,154 (94)	P(2)	CHW	W,Hp, C	—(5—10)	..	—(—5)
321	Kalawar (320)	430·58	899 (79)	P	HS	W, Hp, C	—(5—10)	..	BS
322	Kangwal (319)	411·96	787 (103)	P	CHW	W,Hp, C	—(5—10)	..	—(—5)
323	Chhapra (321)	558·86	1485 (198)	P, M	—(—5)	W,Hp, C	—(— 5)	..	BS
324	Getpura (324)	374·73	721 (91)	P	CHW	W,Hp,C	—(—5)	..	—(—5)
325	Roshanpura (325)	214·48	604 (65)	P	CHW	W, Hp, C	—(—5)	..	—(—5)
	All villages	**102,769.67**	**289,719(42,770)**	**P268,M62,H36 PUC4,C1,Tr 2, Ac 155**		**MH1,PHC2, HS46,D9,FPC2 NH5, RP131, CHW 208**			

Notes.—1. Where a town and village bear an identical name, the word (Rural) has been added after the name of the village.

2. The are a of a village (revenue estate) is based on the information suppled by the Revenue Patwari.

*Total Population and part of the area of the village has come within the municipal limits of Ambala City.

DIRECTORY

AMBALA DISTRICT

Land Use

Approach to Village	Nearest town and distance (in kms.)	Power Supply	Staple food	Land use (i.e. area under different types of land use in hectares rounded upto 2 decimal places)					Remarks (including any place of religious, historical or archae-ological interest)
				Forest	Irrigated by Sources	Un-irrigated	Cultural waste (including gauchar and groves)	Area not available for cultiva-tion	
11	12	13	14	15	16	17	18	19	20
PR, KR	Ambala City	(29) ED, EAg	Wheat, Rice	..	T (253.00); GC (51.00), TW (81.00), TWE (121.00)	61·00	2·00	30·00	T1
PR, KR	Ambala City	(29) ED, EAg	Wheat, Rice	..	T (204.00), GC (11.00), TW (66.00), TWE (127.00)	34·00	5·00	28·00	M2: T 5
PR, KR	Ambala City	(41) ED, EAg	Wheat, Rice	..	T(179.27), GC (179.27)	87.41	..	46·54	M1: T 9
PR, KR	Ambala City	(39) EA	Wheat Rice	..	T (216.91), GC (5.26), TW (84.98) TWE (126.67)	283·23	10·93	35·20	M2: C1: T8
PR, KR	Ambala City	(40) ED, EAg	Wheat, Rice	..	T (356.52), GC (356.52)	20·23	..	53·83	Temple Devi: M1: T4
PR, KR	Ambala City	(37) ED, EAg	Wheat, Rice	..	T (338.72), GC (121.00), TW (144.88), TWE (72.84)	37·23	11·33	24·68	M1: T 9
PR, KR	Ambala City	(36) EA	Wheat, Rice		T (467.81), GC (467.81)	48·56	..	42·49	T 18
PR, KR	Ambala City	(37) ED, EAg	Wheat, Rice	..	T (310.79), GC (310.79)	25·90	..	38·04	M1: T9
PR, KR	Ambala City	(37) ED, EAg	Wheat, Rice	..	T (191·01), GC (26·30) TW (133.54), TWE (31.17)	9·71	0·40	13·36	..
					T (38914.48), GC (9239.60), W (437.41) WE (40.43), TW (7584.33), TWE (19237.69), TK (32.65), O (2342.37)	**43,877·90**	**1,777·17**	**13,651·12**	**N : 1186 : M : 796 : C : 72 : T : 1317 ;**

ALPHABETICAL LIST OF VILLAGES IN JAGADHRI TAHSIL

JAGADHRI TAHSIL

Serial No.	Name of the Village	Location Code
1	2	3
1.	Aharwala	75
2.	Ahmad Majra	148
3.	Ahmadpur	450
4.	Ajijpur (Azizpur Khurd)	431
5.	Akalgarh	322
6.	Akbarpur	482
7.	Alipur	254
8.	Ali Sherpur Majra	61
9.	Amadalpur	274
10.	Ambli	436
11.	Ambwala	22
12.	Ambwala	410
13.	Arnauli	372
14.	Ashabpura	110
15.	Aurangabad	356
16.	Azizpur	402
17.	Bachon	158
18.	Badanpur	483
19.	Badhi Majra	314
20.	Bahadurpur	192
21.	Bahadurpur	335
22.	Bahrampur	271
23.	Bakarpur	273
24.	Bakkarwala	205
25.	Bala Chaur	290
26.	Balauli	138
27.	Bal Chhappar	391
28.	Balla Majra	234
29.	Baniawala	180
30.	Bankat	98
31.	Banse Wala (Banswala)	27
32.	Bara Khera (Khera Bara)	434
33.	Baroli Majra	140
34.	Begampur	224
35.	Belgarh	236
36.	Belibhud	195
37.	Bhagwangarh	299
38.	Bhagwangarh *Urf* Bansantaur	156
39.	Bhagwanpur	53
40.	Bhagwanpur	291
41.	Bhagwanpur	448
42.	Bhambholi	464
43.	Bhambol (Bhanbaul)	465
44.	Bhamnauli	100
45.	Bhangera Bhangeri Bagpat	178
46.	Bhatauli	367

JAGADHRI TAHSIL—*contd.*

Serial No.	Name of the Village	Location Code
1	2	3
47.	Bhattuwala	50
48.	Bhawanipur (Bhawanpur)	68
49.	Bherthal	123
50.	Bhil Chhappar	16
51.	Bhilpura	221
52.	Bhilpura	238
53.	Bhogpur	4
54.	Bhogpur	281
55.	Bhojpur	300
56.	Bhud Kalan	199
57.	Bhud Majra	232
58.	Bhukhri	288
59.	Bhul Kheri	225
60.	Bhut Majra	358
61.	Bibipur	261
62.	Bichpari	229
63.	Bihta	64
64.	Bijwali	36
65.	Bilaspur	21
66.	Bir Tahanpur	169
67.	Bir Tapu	257
68.	Bisationwala	83
69.	Bodhi	37
70.	Budheri	371
71.	Buria Jagir	279
72.	Buria Sarkar	278
73.	Butgarh	8
74.	Chabutron	93
75.	Chagnauli	116
76.	Chaharwala	409
77.	Chahron	375
78.	Chak Baba Sahibsingh	188
79.	Chanda Kheri	19
80.	Chandpur	348
81.	Chaneta (Ghaneta)	128
82.	Chaneti	298
83.	Chaowala	121
84.	Chaurahi	77
85.	Chhachhrauli (Rural)	111
86.	Chhajju Nagala	381
87.	Chhalaur	66
88.	Chhapper Mansurpur	442
89.	Chholi	82
90.	Chhota Khera (Khera Chhota)	435
91.	Chikan	182
92.	Chintpur	103
93.	Choli (Ghauli)	62

JAGADHRI TAHSIL—*contd.*

Serial No.	Name of the Village	Location Code
1	2	3
94.	Chuharpur	40
95.	Chuharpur Kalan	201
96.	Chuharpur Khurd	135
97.	Chuharpur Mangalsingh	160
98.	Dadupur Chhawni	289
99.	Dadupur Jattan	146
100.	Dadupur Malion	106
101.	Daira	423
102.	Damla (Demla)	489
103.	Dammunpur Bara	253
104.	Dammunpur Chhota	250
105.	Damoli	212
106.	Darajpur	471
107.	Darpur	172
108.	Darwa	230
109.	Darwa	309
110.	Daryapur	81
111.	Dasani	316
112.	Dasaura	211
113.	Daulatpur	151
114.	Daulatpur	325
115.	Daulatpur	484
116.	Daulatpur Malian	453
117.	Dayalgarh	58
118.	Dekriwala	198
119.	Deodhar (Dodhar)	231
120.	Dhakwala	152
121.	Dhalaur	1
122.	Dhanaura	52
123.	Dharam Kot	80
124.	Dhorang	492
125.	Diyalgarh	276
126.	Doiwala (Duiwala Urf Ramgarh)	233
127.	Dudhla	488
128.	Faqira Majra	157
129.	Faquir Majra	10
130.	Farakhpur (Farrukhpur)	361
131.	Faridpur	452
132.	Fatehgarh	283
133.	Fatehgarh Tumbi	399
134.	Fatehpur	87
135.	Fatehpur	311
136.	Fatehpur	447
137.	Gadhaula	438
138.	Gadhauli	307
139.	Gadhauli	441

JAGADHRI TAHSIL—*contd.*

Serial No.	Name of the Village	Loc Co
1	2	
140.	Gadwali	
141.	Galoli	4
142.	Ganaula	1
143.	Ganauli	1
144.	Garhi Banjara	2
145.	Garhi Gosain	4
146.	Garhi Gujran	3
147.	Garhi Mundo	3
148.	Ghoron	2
149.	Gianawala	4
150.	Gobindpura	30
151.	Gobindpuri	30
152.	Goglon	47
153.	Gohlni	46
154.	Gohra Bani	9
155.	Gollanpur	47
156.	Gulabgarh	20
157.	Gulabnagar	36
158.	Gundapura	45
159.	Gurdhanpur	13
160.	Habibpur	347
161.	Hafizpur	207
162.	Hafizpur	485
163.	Hafzi (Hafizi)	208
164.	Haibatpur	408
165.	Haidarpur	166
166.	Hal Dari Gujar	242
167.	Hal Dari Maru	243
168.	Haluwala	376
169.	Hangoli (Hingoli)	458
170.	Harauli	107
171.	Harewa	218
172.	Hargarh	478
173.	Hariawas	330
174.	Haripur Jatan	379
175.	Haripur Kamboan	339
176.	Harnaul	477
177.	Hartaul	79
178.	Hasanpur	245
179.	Hasanpur	472
180.	Hunde Wala	302
181.	Ibrahimpur	168
182.	Isharpur	268
183.	Ishopur	354
184.	Ismailpur	226
185.	Jagadhri (Rural)	301

JAGADHRI TAHSIL—*contd.*

Serial No.	Name of the Village	Location Code
1	2	3
186.	Jagdhauli	411
187.	Jaidhar	217
188.	Jaidhari	220
189.	Jaipur	493
190.	Jairampur Jagir	262
191.	Jairampur Khalsa	249
192.	Jaitpur (Jitpur)	89
193.	Jamiatgarh (Jamit-Garh)	9
194.	Jampur	359
195.	Jandhera	466
196.	Jangle Mehrniwala	170
197.	Jangle Salempur Kohi (Jungle Salampur Khoi)	55
198.	Jarauda	369
199.	Jatanwala	173
200.	Jatheri	120
201.	Jaurian	353
202.	Jhar Chandna	457
203.	Jhinjron	479
204.	Jhinwar Heri	378
205.	Jodhpur	259
206.	Jogiwara	95
207.	Juda Jatan	393
208.	Juda Sheikhan	394
209.	Jungle Kalesar	184
210.	Kail	365
211.	Kaimpura	15
212.	Kajiwas	456
213.	Kakrauni	17
214.	Kalanaur	318
215.	Kalanpur	470
216.	Kalawar	426
217.	Kalesar	185
218.	Kami Majra	327
219.	Kanahri Kalan (Kanheri Bari)	467
220.	Kanalsi	280
221.	Kanarhi Khurd (Kanheri Chhoti)	462
222.	Kaniawala	237
223.	Kansepur (Kanbapur)	350
224.	Kansli	181
225.	Kapoori Kalan	404
226.	Kapoori Khurd	403
227.	Karera Khurd (Chhota Karera)	329
228.	Karkauli	210
229.	Kat	267
230.	Katarwali	96

JAGADHRI TAHSIL—*contd.*

Serial No.	Name of the Village	Location Code
1	2	3
231.	Katarwali	97
232.	Kathgarh	44
233.	Kathwala	380
234.	Khadri	248
235.	Khajuri	334
236.	Khandwa	338
237.	Khanpur	461
238.	Khanpura	108
239.	Khanpuri	137
240.	Khanpur Rajputan	427
241.	Khanuwala	85
242.	Kharwan	292
243.	Khera	366
244.	Khera Brahmanan (Khera Majra)	18
245,	Kheri Darshansingh	425
246.	Kheri Ranghran	352
247.	Kherki	215
248.	Khijri	190
249.	Khilanwala	179
250.	Khizrabad	191
251.	Khol Darpur	171
252.	Khol Fatehgarh	163
253.	Khundewala	387
254.	Khurdi	336
255.	Kishanpura	202
256.	Koliwala	197
257.	Kotar Khana	390
258.	Kot Basawasingh	154
259.	Kot Mushtarka	153
260.	Kotra Kahansingh	142
261.	Kotra Khas	74
262.	Kot Sarkari	149
263.	Kulchandu	416
264.	Kulpur	451
265.	Kunjal Jatan	486
266.	Kunjal Kamboyan	487
267.	Kurali	5
268.	Kurewala	78
269.	Lahasabad	206
270.	Lahoriwala	246

JAGADHRI TAHSIL— *contd.*

Serial No.	Name of the Village	Location Code
1	2	3
271.	Lakar Mai Partappur	240
272.	Lalhari Kalan (Lalhari Bari)	101
273.	Lalhari Khurd (Lalhari Chhoti)	102
274.	Landaura	389
275.	Lapra	266
276.	Lawana (Liawana)	432
277.	Lawani	430
278.	Leda Khadar	143
279.	Leda Khas	114
280.	Ledi	145
281.	Lopon	104
282.	Machhrauli	23
283.	Magharpura	445
284.	Maheswri (Maheshri)	419
285.	Mahiyudinpur	90
286.	Mahlanwali	377
287.	Mahmudpur	124
288.	Mahmudpur	265
289.	Majri	49
290.	Majri Tapu	256
291.	Makhaur	397
292.	Malakpur	415
293.	Malakpur Bangar	76
294.	Malak Raipur	12
295.	Malikpur Khadir	223
296.	Mali Majra	275
297.	Mali Majra	444
298.	Mamli	373
299.	Manakpur	2
300.	Manakpur	86
301.	Manakpur	293
302.	Manbharwala	228
303.	Mandauli	317
304	Mandauli Gagar	255
305	Mandebar	360
306.	Mandebari	475
307.	Mandewala	194
308.	Mandhar (Mandhaur)	392
309.	Mandi	264
310.	Mand Kheri	130
311.	Manglaur	29
312.	Manipur	147
313.	Marwa Kalan	13
314.	Marwa Khurd	398
315.	Mauhri	69

JAGADHRI TAHSIL—*contd.*

Serial No.	Name of the Village	Location Code
1	2	3
316.	Meghuwala	177
317.	Mehar Majra	252
318.	Mianpur	26
319.	Milak Majra	463
320.	Milak Sukhi (Milak Sikhi)	384
321.	Milkara	31
322.	Milkkhkas (Malik Khas)	70
323.	Mir Mayeinpur	251
324.	Mirpur	125
325.	Modhli	480
326.	Modhuwala	294
327.	Mohab Aliwala (Mahab Aliwala)	141
328.	Mugalwali	33
329.	Mujafat Kalan (Muzafat Bari)	203
330.	Mujafat Khurd (Muzafat Chhoti)	204
331.	Mujahid Wala	235
332.	Mukarabpur	175
333.	Mukaribpura	127
334.	Mukarimpur	263
335.	Mumida	346
336.	Mumidi	342
337.	Munda Khera	14
338.	Munda Khera	126
339.	Munda Majra	344
340.	Muradpur	429
341.	Musimbal Hindwan	386
342.	Musimbal Muslamanan	385
343.	Mustafabad	443
344.	Muzafat	99
345.	Nabh	287
346.	Nagal	333
347.	Nagal Chak Bat	189
348.	Nagal Patti Machhrauli (Nangal Patti Machhrauli)	24
349.	Nagal Patti Milk (Nagal Patti Malik)	187
350.	Nagla Jagir	422
351.	Nagla Khalsa	428
352.	Nagli (Naglie)	28
353.	Nagli (Negli)	54
354.	Naharpur	331
355.	Nahar Taharpur (Naharpur Taharpur)	136
356.	Nainwala	196
357.	Naiwali (Naiwala)	39
358.	Namdarpur	455
359.	Nandgarh	247
360.	Nathanpur	38
361.	Nathanpur	176

JAGADHRI TAHSIL—*contd.*

Serial No.	Name of the Village	Location Code
1	2	3
362.	Nathanpur (Natharpur)	227
363.	Naugawan Chak Pahla	286
364.	Naugawan Jagir	285
365.	Naugawan Sarkar	284
366.	Nawan Shahar	414
367.	Nawazpur	239
368.	Naya Gaon	270
369.	Odhri	260
370.	Pabni Badi	420
371.	Pabni Chhoti	421
372.	Painsal	401
373	Panch Khola	183
374.	Panjwala	43
375.	Panjaura (Pinjaura)	418
376.	Panjauri (Pinjauri)	417
377.	Panjeton	129
378.	Panjupur	340
379.	Pansra	315
380.	Paonti	383
381.	Parbhaoli	7
382.	Parwalon	310
383.	Patasgarh	355
384.	Pheruwala	119
385.	Pilkhanwala	30
386.	Pipli Majra	222
387.	Pipliwala	41
388.	Piruwala	117
389.	Prithipur	94
390.	Qaimpura	312
391.	Raianwala	73
392.	Raipur	213
393.	Rajpur	326
394.	Raiyanwala	186
395.	Rajpur	88
396.	Rajpura	388
397.	Ramgarh *alias* Arjun Majra	155
398.	Ramgarh *alias* Gulabgarh	341
399.	Ramgarh Majra	400
400.	Ramgarh Sawai	63
401.	Ram Kheri	118
402.	Rampura	269
403.	Rampur Gainda	51
404.	Rampur Harian	67
405.	Rampur Jat	92
406.	Rampur Kamboan	65
407.	Rampur Khadar	241

JAGADHRI TAHSIL—*contd.*

Serial No.	Name of the Village	Location Code
1	2	3
408.	Ranipur	47
409.	Ranjitpur	45
410.	Rasulpur	405
411.	Ratanpura	313
412.	Rattangarh	491
413.	Rattoli	351
414.	Rohlaheri	32
415.	Ror Chhappar	357
416.	Rulla Kheri	364
417.	Rukali	84
418.	Sabalpur (Mutsil Gadhauli)	439
419.	Sabapur	272
420.	Sabhapur	490
421.	Sabilpur Jatan	437
422.	Safilpur	35
423.	Salempur Bangar (Salimpur Bangar)	374
424.	Salempur Khadar (Salehpur Khadir)	109
425.	Salempur Kohi (Salimpur Khoi)	56
426.	Sanaur	11
427.	Sandhaya (Sindhai)	71
428.	Sankhera	115
429.	Saran	449
430.	Sarawin	3
431.	Sasauli	349
432.	Satari (Sitari)	412
433.	Shadipur	328
434.	Shahabudinpur Kalan	162
435.	Shahabudinpur Khurd	159
436.	Shahjahanpur	216
437.	Shahpur	20
438.	Shahpur	370
439.	Shahpur	433
440.	Shah Quamaispur	382
441.	Shahzadpur	282
442.	Shahzadwala	174
443.	Shekhupura (Sheakhpura)	407
444.	Shergarh	59
445.	Sherpur	132
446.	Sialba	468
447.	Singhpura	6
448.	Singhpura	131
449.	Sipianwala	161
450.	Suabari	48
451.	Sudhail	363

JAGADHRI TAHSIL—*concld.*

Serial No.	Name of the Village	Location Code
1	2	3
452.	Sudhal	362
453.	Sugh	277
454.	Sukhdaspur	460
455.	Sukhpura	337
456.	Sultanpur	46
457.	Sultanpur	446
458.	Sunder Bahadurpur	57
459.	Taharpur Kalan	167
460.	Taharpur Khurd	25
461.	Tahimun (Tahimu)	209
462.	Tahri	165
463.	Tajakpur	308
464.	Tajewala	193
465.	Talakaur	424
466.	Tapu Akalgarh (Akalgarhtapu)	321
467.	Tapu Jaidhar	219
468.	Tapu Kamalpur	320
469.	Tapu Mandauli	319
470.	Taranwala	122
471.	Taruwala	139
472.	Teha Brahmanan	395
473.	Tehi Jatan	396
474.	Tejli	306
475.	Telipura	244
476.	Telipura	295
477.	Tibbi Raiyan	150
478.	Tigra	323
479.	Tigri	324
480.	Tihanon	105
481.	Todarpur	332
482.	Topra Khurd	481
483.	Tugalpur	144
484.	Tundeki Taparian	34
485.	Uddhamgarh	413
486.	Udhamgarh	72
487.	Udhamgarh	296
488.	Uncha Chandana	454
489.	Urjani	134
490.	Uttamwala	42
491.	Yakubpur	214
492.	Yamunanagar	345
493.	Yarah	164

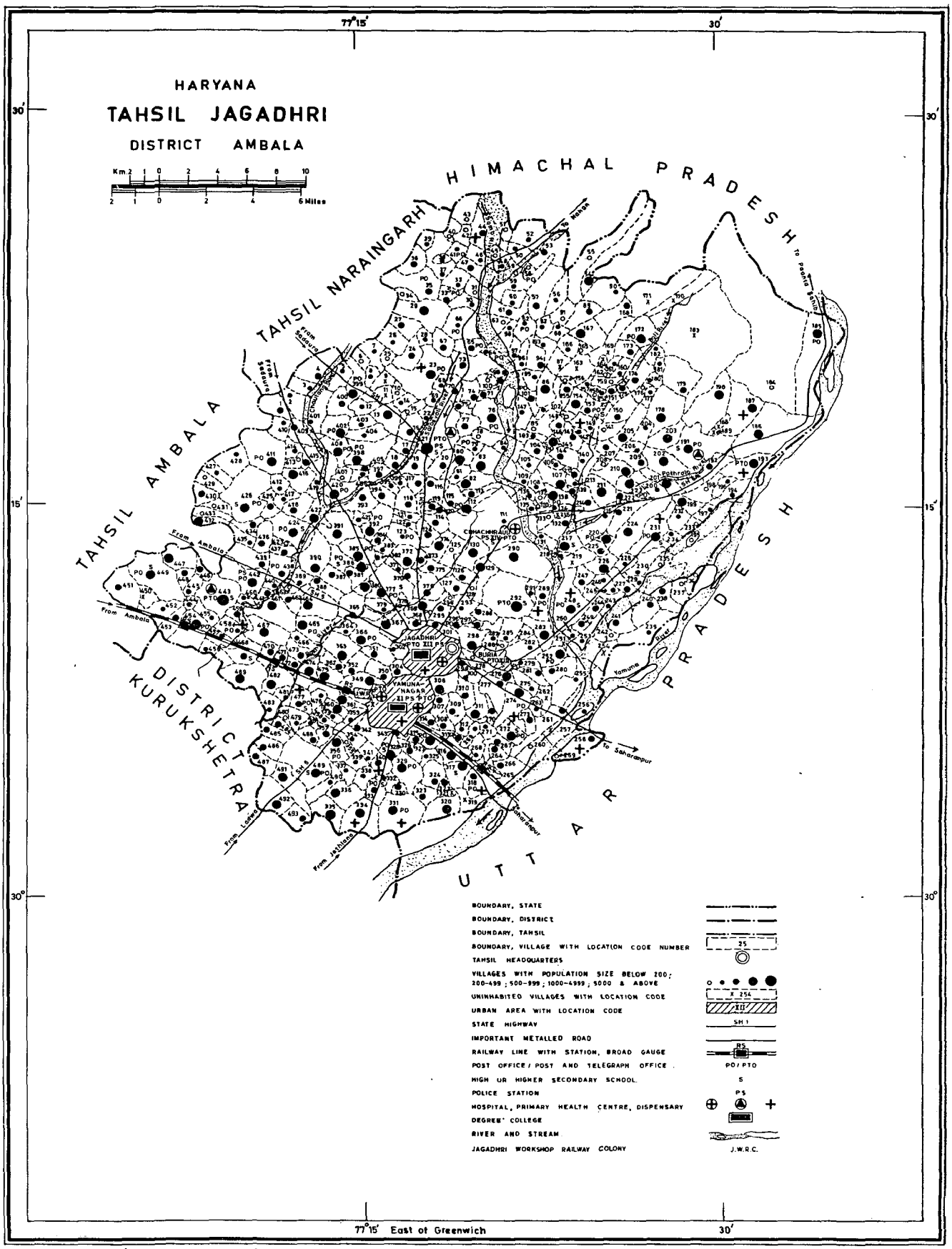

Based upon Survey of India map with the permission of the Surveyor General of India

© Government of India Copyright, 1982

VILLAGE DIRECTORY
JAGADHRI TAHSIL

JAGADHRI TAHSIL

VILLAGE

Amenities and

Location Code No.	Name of Village (with Hadbast Number)	Total area of the Village (in hectares)	Total Population and Number of households	Amenities available(If not available within the village, a dash(—)is shown in the column and next to it in brackets, the distance in broad ranges viz. —5 kms, 5—10 kms. and 10+ kms of the nearest place where the facility is available is given)					
				Educational	Medical	Drinking Water (Potable)	Post and Telegraph	Day or days of the market/hat, if any	Communications (Bus Stop, Railway Station, Waterway)
1	2	3	4	5	6	7	8	9	10
1	Dhalaur (287)	338·00	931 (132)	P	—(—5)	W,Hp	—(—5)	..	BS
2	Manakpur (286)	203·00	494 (55)	P	CHW	W,Hp	—(—5)	..	BS
3	Sarawin (62)	233·00	449 (62)	—(—5)	—(—5)	W,Hp	—(—5)	..	—(—5)
4	Bhogpur (285)	321·00	746 (86)	P	RP	W,Hp	—(—5)	..	BS
5	Kurali (284)	259·00	482 (82)	—(—5)	CHW	W,Hp	—(—5)	..	BS
6	Singhpura (53)	73·00	199 (33)	—(—5)	—(—5)	W,Hp	—(—5)	..	—(—5)
7	Parbhaoli (52)	196·00	414 (58)	—(—5)	—(—5)	W,Hp	—(—5)	..	—(—5)
8	Butgarh (54)	99·00	394 (55)	—(—5)	CHW	W,Hp	—(—5)	..	—(—5)
9	Jamiatgarh (Jamit-Garh) (55)	144·00							Un-
10	Faquir Majra (56)	73·00	161 (23)	—(—5)	—(5—10)	W,Hp	—(—5)	..	—(—5)
11	Sanaur (57)	116·00							Un-
12	Malak Raipur (58)	68·00	305 (46)	—(—5)	—(—5)	W,Hp	—(—5)	..	—(—5)
13	Marwa Kalan (283)	344·00	2,156 (314)	P,M	RP(2), CHW(3)	W,Hp	—(—5)	..	—(—5)
14	Munda Khera (282)	131·00	409 (59)	—(—5)	CHW	W,Hp	—(—5)	..	—(—5)
15	Kaimpura (281)	93·00	13 (2)	—(—5)	—(5—10)	W,Hp	—(—5)	..	—(—5)
16	Bhil Chhappar (280)	359·00	772 (121)	P	CHW	W,Hp	—(—5)	..	—(—5)
17	Kakrauni (299)	181·00	663 (96)	P	—(—5)	W,TW,Hp	—(—5)	..	—(—5)
18	Khera Brahmanan (Khera Majra) (298)	230·00	551 (89)	P	—(—5)	W,Hp	—(—5)	..	BS
19	Chanda Kheri (300)	219·00	719 (99)	P	CHW	W,Hp	—(—5)	..	—(—5)
20	Shahpur (302)	243·00	504 (85)	P	—(—5)	W,Hp	—(—5)	..	BS
21	Bilaspur (279)	851·00	5,525 (926)	P(2),M(2), H(2)	PHC, FPC MH,RP(7)	W,Hp	PTO, Phone	..	BS
22	Ambwala (278)	86·00	266 (31)	—(—5)	—(—5)	W,Hp	—(—5)	..	BS
23	Machhrauli (263)	1,010·00	2,000 (332)	P	HS,D,RP(2)	W,Hp	PO	..	—(—5)
24	Nagal Patti Machhrauli (Nangal Patti Machhrauli) (262)	260·00	719 (118)	—(—5)	CHW	W,Hp	—(—5)	..	—(—5)
25	Taharpur Khurd (261)	78·00	159 (20)	—(—5)	—(—5)	W,Hp	—(—5)	..	—(—5)

DIRECTORY

AMBALA DISTRICT

Land Use

Approach to Village	Nearest town and distance(in kms:)		Power Supply	Staple food	Land use (ie. area under different types of land use in hectares rounded upto 2 decimal places)					Remarks (including any place of religious, historical or archaeological interest)
					Forest	Irrigated by Sources	Un-irrigated	Cultural waste (including gauchar and groves)	Area not available for cultivation	
11	12		13	14	15	16	17	18	19	20
PR	Sadaura	(7)	EA	Wheat, Rice	..	T(147.00), TW(17.00), TWE(130.00)	163·00	3·00	25·00	T 5
PR	Sadaura	(6)	ED, EAg	Wheat, Rice	..	T(62.00), TW(17.00), TWE(45.00)	120·00	7·00	14·00	M1: T9
KR	Sadaura	(5)	ED,EAg	Wheat, Rice	..	T(53.00), TW(11.00), TWE(42.00)	145·00	..	35·00	T3
PR	Sadaura	(5)	EA	Wheat, Rice	..	T(4.00), TWE(4.00)	282·00	..	35·00	M1 : T4
PR	Sadaura	(4)	EA	Wheat, Rice	..	T(13.00), W(2.00), TWE(11.00)	198·00	1·00	47·00	..
PR	Sadaura	(6)	ED	Wheat, Maize	..	..	56·00	..	17·00	..
KR	Sadaura	(5)	EA	Wheat, Maize	..	T(40.00), W(2.00), TW(38.00)	135·00	5·00	16·00	..
PR	Sadaura	(5)	ED, EAg	Wheat, Maize	..	..	82·00	5·00	12·00	..
Inhabited					..	..	117·00	..	27·00	
PR	Sadaura	(5)	ED,EAg	Wheat, Rice	..	T(27.00) TW(27.00)	39·00	..	7·00	..
inhabited					..	..	95·00	..	21·00	..
KR	Sadaura	(8)	ED	Wheat, Rice	..	..	59·00	..	9·00	..
PR	Jagadhri	(8)	EA	Wheat, Rice	..	T(103.00), TW(10.00), TWE(93.00)	194·00	..	47·00	N5:M4:T 5
PR	Sadaura	(5)	ED, EAg	Wheat, Rice	..	T(17.00), TWE(17.00)	96·00	..	18·00	..
KR	Jagadhri	(18)	ED	Wheat, Maize	..	T(8.00), TWE(8·00)	81·00	..	4·00	..
PR,KR	Sadaura	(10)	ED, EAg	Wheat, Rice	..	T(12.00), TWE(12.00)	317·00	..	30·00	T2
PR	Sadaura	(10)	EA	Wheat, Maize	..	T(40.00), TWE(40.00)	126·00	..	15·00	..
PR	Jagadhri	(14)	ED,EAg	Wheat, Rice	..	T(9.00), TWE(9.00)	210·00	..	11·00	N1
PR	Jagadhri	(13)	ED, EAg	Wheat, Maize	..	T(13.00), TWE(13.00)	182·00	..	24·00	T1
PR	Chhachhrauli	(7)	EA	Wheat, Rice	..	T(75.00), TWE(75.00)	149·00	2·00	17·00	N1:C2:T1
PR	Chhachhrauli	(8)	EA	Wheat, Rice	53·00	T(85.00), TWE(83.00), O(2·00)	611·00	..	102·00	Temple : Gurdwara: N 225:M12: C4:T5
KR	Chhachhrauli	(8)	ED, EAg	Wheat, Rice	..	T(23.00), TWE(23.00)	50·00	..	13·00	..
KR	Sadaura	(7)	EA	Wheat, Rice	..	T(18.00), TW(3.00), TWE(15.00)	843·00	17·00	132·00	N1:M2:T5
KR	Sadaura	(7)	ED,EAg	Wheat, Rice	..	T(36.00), TW(36.00)	199·00	..	25·00	T1
KR	Sadaura	(5)	ED,EAg	Wheat, Rice	..	T(28.00), TWE(28.00)	38·00	7·00	5·00	..

JAGADHRI TAHSIL

Amenities and

Location Code No.	Name of Village (with Hadbast Number)		Total area of the Village (in hectares)	Total Population and Number of households		Amenities available(If not available within the village, a dash(—)is shown in the column and next to it in brackets, the distance in broad ranges viz, —5 kms. 5—10 kms. and 10+kms. of the nearest place where the facility is available is given)					
						Educational	Medical	Drinking Water (Potable)	Post and Telegraph	Day or days of the mar ket/hat, if any	Communi-cations (Bus Stop, Railway Station Water-way)
1	2		3	4		5	6	7	8	9	10
26	Mianpur	(51)	248·00	276	(50)	P	—(—5)	W,Hp	—(—5)	..	—(5—10)
27	Banse Wala (Banswala)	(50)	154·00	570	(92)	—(—5)	RP,CHW	W,Hp	—(5—10)	..	—(5—10)
28	Nagli (Naglie)	(264)	252·00	404	(59)	Ac	CHW	W,Hp	—(—5)	..	—(5—10)
29	Manglaur	(49)	317·00	1,036	(179)	P	RP,CHW	W,Hp	—(—5)	..	—(5—10)
30	Pilkhanwala	(260)	307·00	284	(43)	—(—5)	—(—5)	W,Hp	—(5—10)	..	—(5—10)
31	Milkara	(258)	132·00	141	(22)	—(—5)	—(—5)	T,W,Hp	—(—5)	..	BS
32	Rohlaheri	(257)	248·00	287	(39)	—(—5)	—(—5)	W	—(—5)	..	—(—5)
33	Mugalwali	(259)	418·00	943	(137)	P,M,H	HS,RP(2)	T,W,Hp	PO	..	BS
34	Tunde Ki Taparian	(47)	108·86	103	(19)	—(—5)	—(—5)	W,Hp	—(—5)	..	—(—5)
35	Safilpur	(46)	580·00	924	(137)	P	RP,CHW	W,Hp	PO	..	—(—5)
36	Bijwali	(45)	181·30	563	(95)	—(—5)	—(—5)	W,Hp	—(—5)	..	—(—5)
37	Bodhi	(44)	179·00	278	(49)	—(—5)	—(—5)	W,Hp	—(—5)	..	—(5—10)
38	Nathanpur	(43)	81·00	266	(39)	—(—5)	—(—5)	T,W,Hp	—(—5)	..	—(—5)
39	Naiwali (Naiwala)	(42)	85·00	220	(35)	—(—5)	—(—5)	W,Hp	—(—5)	..	—(—5)
40	Chuharpur	(40)	127·00	55	(10)	—(—5)	CHW(2)	T,W	—(—5)	..	—(—5)
41	Pipliwala	(41)	200·00	458	(74)	P	RP(2),CHW	T,W,Hp	PO	..	—(—5)
42	Uttamwala	(38)	52·00	122	(14)	—(—5)	—(—5)	T,W,Hp	—(—5)	..	—(—5)
43	Paniwala	(39)	136·00	133	(21)	—(—5)	CHW	T,W,Hp	—(—5)	..	—(—5)
44	Kathgarh	(37)	637·00	742	(126)	P	D,CHW	T,W,Tk, TW,N	—(5—10)	..	—(—5)
45	Ranjitpur	(254)	117·00	194	(39)	—(—5)	CHW	T,W,TW, Hp	—(—5)	..	BS
46	Sultanpur	(255)	203·00	298	(48)	—(—5)	—(10+)	T,W,TW, Hp	—(—5)	..	BS
47	Ranipur	(256)	353·00	690	(114)	P	HS,CHW	T,W,Tk,TW, Hp	—(—5)	..	—(—5)
48	Suabari	(253)	185·00	282	(45)	—(—5)	—(—5)	W,TW,Hp	—(—5)	..	—(—5)
49	Majri	(249)	55·00	195	(29)	—(—5)	RP	W,Hp	—(—5)	..	—(—5)
50	Bhattuwala	(251)	219·00	399	(57)	—(—5)	CHW	W,TW,Hp	—(—5)	..	—(—5)

DIRECTORY

Land Use

Approach to Village	Nearest town and distance (in kms.)	Power Supply	Staple food	Land use(i.e. area under different types of land use in hectares rounded upto 2 decimal places)					Remarks (including any place of religious, historical or archaeological interest)
				Forest	Irrigated by Sources	Un-irrigated	Cultural waste (including gauchar and groves)	Area not available for cultivation	
11	12	13	14	15	16	17	18	19	20
KR	Sadaura (6)	ED,EAg	Wheat, Rice	..	T(18.00), TWE(18.00)	205·00	..	25·00	T1
KR	Sadaura (5)	EA	Wheat, Rice	..	T(29.00), TWE(29.00)	95·00	4·00	26·00	..
KR	Sadaura (8)	EA	Wheat, Rice	..	T(5.00), TWE(5.00)	224·00	7·00	16·00	T1
KR	Sadaura (9)	EA	Wheat, Rice	..	..	264·00	2·00	51·00	..
KR	Sadaura (8)	EA	Wheat, Rice	..	T(2.00), TWE(2.00)	246.00	20.00	39.00	..
PR	Sadaura (18)	EA	Wheat, Rice	30·00	T(16.00), TWE(16.00)	70·00	1·00	15·00	T1
KR	Sadaura (18)	EA	Wheat, Rice	..	T(14.00), TWE(14.00)	199·00	1·00	34·00	T1
PR	Sadaura (18)	EA	Wheat, Rice	53·00	T(33.00), TWE(33.00)	267·00	1·00	64·00	T1
KR	Sadaura (6)	ED,EAg	Wheat, Rice	..	T(0.40), TWE(0.40)	61.51	6·07	40·88	..
KR	Sadaura (8)	EA	Wheat, Rice	..	..	365·00	84·00	131·00	T1
PR	Sadaura (10)	ED,EAg	Wheat, Rice	..	T(0.40), TWE(0.40)	129·09	9·71	42·10	..
PR	Sadaura (8)	ED	Wheat, Bajra	..	T(2.00), W(2.00)	127·00	19·00	31·00	..
PR	Sadaura (10)	ED,EAg	Wheat, Rice	..	T(7.00), TW(3.00), TWE(4.00)	46·00	..	28·00	..
KR	Sadaura (10)	ED	Wheat, Rice	..	..	59·00	4·00	22·00	..
PR	Sadaura (13)	ED	Wheat	..	..	105·00	1·00	21·00	..
PR	Sadaura (11)	EA	Wheat	43·00	..	130·00	..	27·00	..
PR	Sadaura (12)	ED	Wheat, Rice	...	..	39·00	7·00	6·00	..
KR	Sadaura (14)	ED	Wheat, Rice	..	..	46·00	..	90·00	..
PR	Sadaura (11)	ED, EAg	Wheat, Rice	..	T(14.00), TW(14.00)	209·00	..	414·00	..
PR	Sadaura (12)	ED,EAg	Wheat, Rice	..	T(4.00), TWE(4.00)	69·00	..	44·00	T1
PR	Sadaura (12)	ED,EAg	Wheat, Rice	..	T(4.00), TWE(4.00)	115·00	..	84·00	M1
PR	Sadaura (10)	ED,EAg	Wheat, Rice	..	T(64.00), TWE(64.00)	167·00	..	122·00	T1
PR	Sadaura (10)	ED,EAg	Wheat, Rice	..	T(26.00), TW(26.00)	56·00	..	103·00	T1
PR	Sadaura (15)	EA	Wheat, Rice	..	T(13.00), TW(13.00)	24·00	..	18·00	..
PR	Sadaura (11)	EA	Wheat, Rice	..	T(16.00), TWE(16.00)	111·00	..	92·00	..

JAGADHRI TAHSIL

Amenities

Location Code No.	Name of Village (with Hadbast Number)		Total area of the Village (in hectares)	Total Population and Number of households		Amenities available(If not available within the village, a dash(—)is shown the column and next to it in brackets, the distance in broad ranges —5 kms., 5—10 kms. and 10+kms. of the nearest place where facility is available is given)					
						Educational	Medical	Drinking Water (Potable)	Post and Telegraph	Day or days of the market/hat, if any	Communications (Bus Stop, Railway Station, Waterway)
1	2		3	4		5	6	7	8	9	10
51	Rampur Gainda	(36)	273·00	93	(13)	—(—5)	—(—5)	W	—(5—10)	..	—(—5)
52	Dhanaura	(252)	384·00	382	(69)	P,M	HS	W,TW	—(—5)	..	—(—5)
53	Bhagwanpur	(35)	365·00	621	(109)	—(—5)	RP,CHW	W,Hp	—(—5)	..	—(—5)
54	Nagli (Negli)	(32)	1,301·00	1,132	(182)	P	CHW	W,Hp	—(5—10)	..	—(5—10)
55	Jangle Salempur Kohi (Jungle Salampur Khoi)	(489)	144·00	14	(3)	—(—5)	—(5—10)	W	—(5—10)	..	—(5—10)
56	Salempur Kohi (Salimpur Khoi)	(33)	161·00	454	(55)	P	—(10+)	W	—(—5)	..	—(—5)
57	Sunder Bahadurpur	(34)	683·50	825	(154)	—(—5)	—(—5)	W	—(—5)	..	—(—5)
58	Dayalgarh	(250)	61·00	173	(28)	P	—(5—10)	W,Hp	PO	..	—(5—10)
59	Shergarh	(248)	154·00	302	(53)	—(—5)	—(—5)	W,Hp	—(—5)	..	—(—5)
60	Gadwali	(247)	312·01	454	(64)	—(—5)	—(—5)	W,Hp	—(—5)	..	—(—5)
61	Ali Sherpur Majra	(246)	264·00	823	(130)	P	HS,RP,CHW,	W,Hp	—(—5)	..	—(—5)
62	Choli (Ghauli)	(237)	207·00	340	(45)	P,M	HS,RP	W,Hp	PO	..	—(—5)
63	Ramgarh Sawai	(245)	182·00	140	(20)	—(—5)	—(—5)	W,Hp	—(—5)	..	—(—5)
64	Bihta	(242)	260·00	433	(60)	P	CHW	W,Hp	PO	..	BS
65	Rampur Kamboan	(243)	157·00	505	(85)	—(—5)	RP(2)	W,Tk,TW, Hp	PO	..	BS
66	Chhalaur	(244)	260·00	429	(56)	P	—(—5)	W,Hp	PO	..	—(—5)
67	Rampur Harian	(48)	189·00	632	(103)	P	CHW	W,Hp	—(—5)	..	—(—5)
68	Bhawanipur (Bhawanpur)	(276)	119·00	350	(42)	P	—(—5)	W,Hp	—(—5)	..	—(—5)
69	Mauhri	(277)	99·00	429	(59)	—(—5)	—(—5)	W,Hp	—(—5)	..	—(—5)
70	Milkkhas (Malik Khas)	(275)	212·00	902	(137)	P	CHW	T,W,TW	—(—5)	..	—(—5)
71	Sandhaya (Sindhai)	(265)	488·00	879	(129)	P	HS,CHW	W,Hp	—(—5)	..	BS
72	Udhamgarh	(266)	72·00	132	(18)	—(—5)	—(—5)	W	—(5—10)	..	—(—5)
73	Rajanwala	(267)	284·00	534	(79)	P	CHW	W,Hp	—(—5)	..	—(—5)
74	Kotra Khas	(274)	181·00	953	(121)	P	CHW	W,Hp	—(—5)	..	BS
75	Aharwala	(273)	114·00	670	(90)	P	—(—5)	T,W,TW, Hp	—(—5)	..	BS

DIRECTORY

Land Use

Approach to Village	Nearest town and distance(in kms.)		Power Supply	Staple food	Land use (ie. area under different types of land use in hectares rounded upto 2 decimal places)					Remarks (including any place of religious, historical or archaeological interest)
					Forest	Irrigated by Sources	Un-irrigated	Cultural waste (including gauchar and groves)	Area not available for cultivation	
11	12	13		14	15	16	17	18	19	20
KR	Sadaura	(10)	ED	Wheat, Rice	..	..	32·00	..	241·00	..
PR	Sadaura	(13)	ED,EAg	Wheat, Rice	..	T(23.00), W(23.00)	70·00	..	291·00	..
PR	Sadaura	(10)	ED,EAg	Wheat, Rice	..	T(21.00), TWE(21.00)	137·00	..	207·00	T1
KR	Sadaura	(15)	ED,EO	Wheat, Maize	..	..	139·00	2·00	1,160·00	..
KR	Sadaura	(12)	ED	Wheat, Maize	..	..	6·00	..	138·00	..
PR	Sadaura	(18)	ED,EAg	Wheat, Rice	..	T(10.00), TW(8.00), TWE(2.00)	108·00	..	43·00	..
KR	Sadaura	(17)	ED	Wheat, Maize	341.95	..	246·05	20·64	74·86	..
KR	Sadaura	(13)	EAg	Wheat, Maize	..	T(4.00), TW(2.00), TWE(2.00)	34·00	..	23·00	..
PR	Sadaura	(14)	EA	Wheat, Rice	..	..	74·00	1·00	79·00	T1
KR	Chhachhrauli	(16)	EA	Wheat, Rice	..	T(79.72), GC(79.72)	59·08	..	173·21	..
KR	Chhachhrauli	(16)	EA	Wheat, Rice	..	T(33.00), TW(26.00), TWE(7.00)	170·00	..	61·00	T1
KR	Chhachhrauli	(18)	EA	Wheat, Rice	..	T(56.00), TW(38.00), TWE(18.00)	109·00	1·00	41·00	T2
KR	Chhachhrauli	(19)	EA	Wheat, Rice	..	T(53.00), TW(50.00), TWE(3.00)	4·00	2·00	123·00	M1 : T3
PR,KR	Chhachhrauli	(14)	EA	Wheat, Rice	..	T(56.00), TW(16.00), TWE(40.00)	136·00	16·00	52·00	T1
PR,KR	Jagadhri	(24)	EA	Wheat, Rice	..	T(16.00), TW(6.00), TWE(10.00)	55·00	8·00	78·00	N2
KR	Sadaura	(16)	EA	Wheat, Rice	..	T(35.00), TW(8.00), TWE(27.00)	128·00	2·00	95·00	T1
KR	Jagadhri	(21)	EA	Wheat, Maize	..	T(47.00), TWE(47.00)	91·00	..	51·00	..
KR	Sadaura	(14)	EA	Wheat, Maize	..	T(33.00), TWE(33.00)	67·00	2·00	17·00	T2
PR,KR	Chhachhrauli	(12)	EA	Wheat, Maize	..	T(20.00), TWE(20.00)	66·00	2·00	11·00	T2
PR,KR	Chhachhrauli	(12)	EA	Wheat, Maize	..	T(32.00), TWE(32.00)	157·00	..	23·00	Temple Shiv : N1: T1
PR,KR	Chhachhrauli	(15)	EA	Wheat, Rice	126·00	T(99.00), TW(33.00), TWE(66.00)	214·00	5·00	44·00	M1: T5
PR	Jagadhri	(16)	ED	Wheat, Rice	..	T(62.00), TW(9.00), TWE(53.00)	3·00	..	7·00	T1
KR	Jagadhri	(16)	ED,EAg	Wheat, Rice	29·00	T(218.00), TWE(218.00)	13·00	..	24·00	N3 : T4
PR	Jagadhri	(16)	EA	Wheat, Rice	..	T(106.00), TWE(106.00)	20·00	18·00	37·00	N4: M2: T1
PR	Jagadhri	(14)	EA	Wheat, Rice	..	T(87.00), TWE(87.00)	..	..	27·00	N2 ; M1 ; T2

JAGADHRI TAHSIL

VILLAGE Amenities and

Location Code No.	Name of Village (with Hadbast Number)	Total area of the Village (in hectares)	Total Population and Number of households	Amenities available (If not available within the village, a dash (—) is shown in the column and next to it in bracket, the distance in broad anges viz,—5 kms., 5—10 kms. and 10+ kms. of the nearest place where the facility is available is given)					
				Educational	Medical	Drinking Water (Potable)	Post and Telegraph	Day or days of the market/hat, if any	Communications (Bus Stop, Railway Station, Waterway)
1	2	3	4	5	6	7	8	9	10
76	Malakpur Bangar (268)	624·00	1,485 (225)	P.M	RP(2)	W,Hp	PO	..	BS
77	Chaurahi (272)	201·00	561 (78)	P	—(—5)	W,Hp	—(—5)	..	BS
78	Kurewala (269)	108·00	51 (7)	—(—5)	—(—5)	W,Hp	—(—5)	..	—(—5)
79	Hartaul (271)	92·00	229 (34)	—(—5)	—(—5)	W,Hp	PO	..	BS
80	Dharam Kot (270)	318·00	1,132 (154)	P	CHW	W,TW,Hp	—(—5)	..	BS
81	Daryapur (303)	148·00	396 (56)	P	CHW	Hp	—(—5)	..	BS
82	Chholi (215)	401·00	1,299 (192)	P	HS, RP	W,Hp	—(—5)	..	BS
83	Bisationwala (216)	521·00	1,015 (148)	P	CHW	W,Tk,Hp	—(—5)	..	—(—5)
84	Rukali (217)	234·00	221 (27)	—(—5)	—(—5)	W, Tk,Hp	—(—5)	..	—(—5)
85	Khanuwala (220)	147·00	142 (22)	—(—5)	—(—5)	W,Hp	—(10+)	..	BS
86	Manakpur (229)	324·00	1,469 (209)	P	HS,RP, CHW	W,Hp	—(—5)	..	BS
87	Fatehpur (230)	212·00							Un-
88	Rajpur (235)	113·00	334 (53)	—(—5)	—(—5)	W,Hp	—(—5)	..	—(—5)
89	Jaitpur (Jitpur) (30)	275·00	576 (94)	—(—5)	—(—5)	W,Hp	—(5—10)	..	—(5—10)
90	Mahiyudinpur (31)	331·00	474 (86)	—(5—10)	RP,CHW	W	—(5—10)	..	—(5—10)
91	Gohra Bani (236)	194·00	74 (15)	—(—5)	—(—5)	W	—(—5)	..	—(—5)
92	Rampur Jat (234)	189·00	430 (62)	—(—5)	RP(2),CHW	W,Hp	—(—5)	..	—(—5)
93	Chabutron (232)	163·00	252 (31)	—(—5)	—(—5)	Hp	—(—5)	..	BS
94	Prithipur (231)	259·00	604 (95)	P	RP,CHW(2)	W,Hp	—(—5)	..	BS
95	Jogiwara (228)	144·00	306 (42)	P	—(—5)	W,Hp	—(—5)	..	BS
96	Katarwali (239)	138·00	351 (54)	P	—(—5)	W,Hp	—(—5)	..	—(—5)
97	Katarwali (238)	159·00	201 (32)	—(—5)	—(—5)	W,Hp	—(—5)	..	—(—5)
98	Bankat (240)	146·00	290 (41)	—(—5)	RP(2)	W,Hp	—(—5)	..	—(—5)
99	Muzafat (241)	288·00	460 (57)	P	RP,CHW	W,Hp	—(—5)	..	—(—5)
100	Bhamnauli (227)	503·00	856 (134)	P	CHW	W,Hp	—(—5)	..	—(—5)

DIRECTORY

Land Use

Approach to Village	Nearest town and distance (in kms.)	Power Supply	Staple food	Land use(i.e. area under different types of land use in hectares rounded upto 2 decimal places)					Remarks (including any place of religious, historical or archaeological interest)
				Forest	Irrigated by Sources	Un-irrigated	Cultural waste (including gauchar and groves)	Area not available for cultivation	
11	12	13	14	15	16	17	18	19	20
PR	Jagadhri	(18) EA	Wheat, Rice	33·00	T(270.00), TW(138.00), TWE(132.00)	40·00	..	281·00	Temple :N8: M1 : T1
PR	Jagadhri	(19) EA	Wheat, Rice	..	T(145.00), TWE(145.00)	38·00	6·00	12·00	N1 : M1: T3
KR	Chhachhrauli	(9) ED,EAg	Wheat, Rice	10·00	T(68.00), TWE(68.00)	20·00	..	10·00	N1 : T1
PR	Jagadhri	(14) EA	Wheat, Rice	..	T(85.00), TWE(85.00)	..	..	7·00	..
PR	Chhachhrauli	(7) EA	Wheat, Rice	..	T(46.00), TW(2.00), TWE(44.00)	239·00	8·00	25·00	Gurdwara N1: T2
PR	Jagadhri	(16) ED,EAg	Wheat, Rice	..	T(105.00), TWE (105.00)	32·00	..	11·00	M2 : T2
PR	Chhachhrauli	(5) EA	Wheat, Rice	..	T(114.00), TWE(114.00)	217·00	3·00	67·00	M2
KR	Chhachhrauli	(21) EA	Wheat, Rice	..	T(106.00), TWE(106.00)	272·00	9·00	134·00	Temple Hanuman : M2 :T2
KR	Chhachhrauli	(6) ED,EAg	Wheat, Rice	..	T(30.00), TW(15.00) TWE(15.00)	89·00	3·00	112·00	T1
PR	Chhachhrauli	(6) ED,EAg	Wheat, Rice	..	T(61.00),) TW(18.00, TWE(43.00)	46·00	8·00	32·00	M1
PR	Chhachhrauli	(10) EA	Wheat, Rice	..	T(108.00), TW(28.00), TWE(80.00)	124·00	16·00	76·00	T8
inhabited				..	T(39.00), TW(39.00)	94·00	68·00	11·00	..
KR	Chhachhrauli	(16) ED	Wheat, Rice	..	T(30.00), TW(30.00)	41·00	17·00	25·00	..
KR	Chhachhrauli	(22) ED	Wheat, Rice	..	T(33.00), O(33.00)	148·00	35·00	59·00	..
KR	Sadaura	(16) ED	Wheat, Rice	..	T(5.00), O(5.00)	139·00	23·00	164·00	..
KR	Chhachhrauli	(21) ED	Wheat, Rice	..	T(14.00), TW(14.00)	45·00	15·00	120·00	..
PR	Chhachhrauli	(16) EA	Wheat, Rice	..	T(85.00), TW (21.00), TWE(64.00)	53·00	11·00	40·00	T4
PR	Chhachhrauli	(15) EA	Wheat, Rice	..	T(41.00), TWE(41.00)	56·00	20·00	46·00	M1: T2
PR	Chhachhrauli	(16) EA	Wheat, Rice	..	T(20.00), TW(8.00), TWE(12.00)	169·00	2·00	68·00	T2
PR	Chhachhrauli	(12) ED,EAg	Wheat, Rice	..	T(61.00), TW(17.00), TWE(44.00)	63·00	6·00	14·00	T4
KR	Chhachhrauli	(15) ED,EAg	Wheat, Rice	..	T(49.00), TW(14.00) TWE(35.00)	78·00	..	11·00	M1: T2
KR	Chhachhrauli	(20) ED,EAg	Wheat, Rice	44·00	T(32.00) TW(8.00), TWE(24.00)	70·00	..	13·00	T3
KR	Chhachhrauli	(20) ED,EAg	Wheat, Rice	..	T(73.00) TW(14.00), TWE(59.00)	38·00	4·00	31.00	M1: T2
KR	Chhachhrauli	(16) ED,EAg	Wheat, Rice	..	T(69.00), TW(13.00), TWE(56.00)	57·00	3·00	159·00	M1 : T4
PR,KR	Jagadhri	(15) ED,EAg	Wheat, Rice	..	T(82.00), W(4.00), TW(17.00), TWE(61.00)	213·00	10·00	198·00	T2

JAGADHRI TAHSIL

VILLAGE Amenities and

Location Code No.	Name of Village (with Hadbast Number)	Total area of the Village (in hectares)	Total Population and Number of households	Amenities available (If not available within the village, a dash(—) is shown in the column and next to it in brackets, the distance in board ranges viz.—5kms, 5—10 kms and 10+ kms. of the nearest place where the facility is available is givne)					
				Educational	Medical	Drinking Water (Potable)	Post and Telegraph	Day or days of the market/hat, if any	Communications (Bus Stop, Railway Station, Waterway)
1	2	3	4	5	6	7	8	9	10
101	Lalhari Kalan (Lalhari Bari) (226)	141·00	777 (117)	P,M	RP,CHW	W,Hp	PO	..	BS
102	Lalhari Khurd (Lalhari Chhoti) (224)	49·00	324 (41)	—(—5)	—(—5)	W,Hp	—(—5)	..	BS
103	Chintpur (225)	121·00	371 (44)	—(—5)	—(—5)	W,Hp	—(—5)	..	BS
104	Lopon (219)	166·00	672 (88)	P.	—(—5)	W,Hp	—(—5)	..	—(—5)
105	Tihanon (218)	186·00	464 (64)	—(—5)	—(—5)	W,Hp	—(—5)	..	—(—5
106	Dadupur Malion (193)	79·00	252 (26)	—(—5)	—(—5)	W,Hp	—(—5)	..	—(—5)
107	Harauli (194)	259·00	1,123 (172)	P	CHW	W,Hp	—(—5)	..	—(—5)
108	Khanpura (213)	110·00	361 (55)	P	—(—5)	W,Hp	—(—5)	..	—(—5
109	Salempur Khadar (Salehpur Khadir) (214)	119·00	487 (66)	—(—5)	CHW	W,Hp	—(—5)	..	—(—5)
110	Ashabpura (212)	91·00	161 (20)	—(—5)	—(—5)	W,HP	—(—5)	..	—(—5)
111	Chhachhrauli (Rural) (311)	1,054·00	357 (60)	—(—5)	—(—5)	W,TW,Hp	—(—5)	..	BS
112	Ganauli (309)	462·00	1,291 (203)	P	RP,CHW	T,TW,Hp	—(—5)	..	BS
113	Ganaula (308)	265·00	503 (76)	P	CHW	T,TW,Hp	—(—5)	..	BS
114	Leda Khas (310)	204·00	667 (104)	P	—(—5)	T,TW,Hp	—(—5)	..	—(—5)
115	Sankhera (306)	239·00	884 (108)	P	CHW	W,Hp	PO	..	—(—5)
116	Chagnauli (304)	293·00	909 (132)	P	HS,CHW	W,Hp	—(—5)	..	BS
117	Piruwala (301)	204·00	837 (116)	P	CHW	W,Hp	—(—5)	..	—(—5)
118	Ram Kheri (329)	274·78	849 (137)	P	CHW	W,Hp	—(—5)	..	—(—5)
119	Pheruwala (305)	204·00	661 (93)	P	—(—5)	W,Hp	—(—5)	..	—(—5)
120	Jat Heri (307)	289·00	947 (138)	P	HS,CHW	W,Hp	—(—5)	..	—(—5)
121	Chaowala (328)	134·00	375 (47)	P	—(5—10)	W,Hp	—(—5)	..	—(—5)
122	Taranwala (327)	108·00	320 (49)	—(—5)	—(5—10)	W,Hp	—(—5)	..	—(—5)
123	Bherthal (326)	280·00	495 (65)	P	HS	W,Hp	PO	..	BS
124	Mahmudpur (325)	195·00	526 (76)	—(—5)	—(5—10)	W,Hp	—(—5)	..	—(—5)
125	Mirpur (320)	200·72	125 (15)	—(—5)	—(—5)	W,Hp	—(—5)	..	—(—5)

DIRECTORY

Land Use

Approach to Village	Nearest town and distance (in kms.)	Power Supply	Staple food	Land use(i.e. area under different types of land use in hectares rounded up to 2 decimal places)					Remarks (including any place of religious, historical or archaeological interest)
				Forest	Irrigated by Sources	Un-irrigated	Cultural waste (including gaucher and groves)	Area not available for cultivation	
11	12	13	14	15	16	17	18	19	20
PR	Chhachhrauli (13)	EA	Wheat, Rice	..	T(40.00), TW(9.00), TWE(31.00)	91·00	1·00	9·00	N2 : M1 : T1
PR	Chhachhrauli (15)	ED,EAg	Wheat, Rice	..	T(36.00), W(22.00) WE(14.00),	9·00	..	4·00	T2
PR	Chhachhrauli (13)	ED,EAg	Wheat, Rice	..	T(103.19), TW(14.16), TWE(89.03)	6·07	0·40	11·34	T7
PR	Chhachhrauli (8)	ED,EAg	Wheat, Rice	..	T(144.00), TW(61.00), TWE(83.00)	5·00	4·00	13·00	T3
PR	Chhachhrauli (6)	ED,EAg	Wheat, Rice	..	T(127.00) TW(46.00), TWE(81.00)	19·00	6·00	34·00	T3
PR	Chhachhrauli (6)	ED,EAg	Wheat, Rice	..	T(64.00), W(24.00), TW(40.00)	7·00	2·00	6·00	..
PR	Chhachhrauli (6)	ED,EAg	Wheat, Rice	..	T(153.00), TW(61.00), TWE(92.00)	83·00	1·00	22·00	Temple :M2 T2
PR	Chhachhrauli (4)	ED,EAg	Wheat, Rice	..	T(94.00), TW(53.00), TWE(41.00)	5·00	..	11·00	M3: T1
PR	Chhachhrauli (5)	ED,EAg	Wheat, Rice	..	T(47.00), TW(18.00), TWE(29.00),	59·00	3·00	10·00	M2: T6
PR	Chhachhrauli (2)	ED,EAg	Wheat, Rice	..	T(53.00), TW(20.00), TWE(33.00)	18·00	..	20·00	..
PR,KR	Chhachhrauli (0)	EA	Wheat, Rice	..	T(161.00), TW(27.00), TWE(134.00)	489.00	...	404·00	N4: M5: T1
PR,KR	Chhachhrauli (2)	EA	Wheat, Rice	..	T(62.00), W(8.00), TWE(54.00)	202·00	...	198·00	M3: T5
PR,KR	Chhachhrauli (3)	EA	Wheat, Rice	..	T(184.00), TW(60.00), TWE(124.00)	63·00	..	18·00	M2: T6
PR,KR	Chhachhrauli (3)	EA	Wheat, Rice	..	T(121.00), TW(24.00), TWE(97.00)	60·00	..	23·00	M3: T3
PR	Jagadhri (10)	EA	Wheat, Maize	..	T(147.00), TWE(147.00)	74·00	..	18·00	N4: M 2: T4
PR	Jagadhri (10)	EA	Wheat, Maize	..	T(107.00), TWE(107.00)	168·00	..	18·00	N4 : T3
PR	Jagadhri (10)	EA	Wheat, Maize	..	T(80.00), TWE (80.00)	96·00	8·00	20·00	T2
PR	Jagadhri (10)	EA	Wheat, Maize	..	T(122.21), TWE(122.21)	135·97	0·40	16·20	T3
PR	Jagadhri (8)	EA	Wheat, Maize	..	T(115.00), TWE(115.00)	74·00	..	15·00	T1
PR	Jagadhri (2)	ED,EAg	Wheat, Rice	..	T(179.00), TWE(179.00)	77·00	11·00	22·00	M1:T2
PR	Jagadhri (8)	ED,EAg	Wheat, Rice	..	T(86.00), TWE(86.00)	38·00	..	10·00	T2
PR	Jagadhri (8)	ED,EAg	Wheat, Rice	..	T(73.00), TWE(73.00)	23·00	5·00	7·00	M1 :T1
PR	Jagadhri (6)	ED,EAg	Wheat, Rice	..	T(199.00), TWE(199.00)	61·00	..	20·00	M4 :T9
PR	Jagadhri (6)	ED,EAg	Wheat, Rice	..	T(115.00), TWE(115.00)	66·00	..	14·00	M1 : T1
KR	Chhachhrauli (3)	EA	Wheat, Rice	14·97	T(154.59), TW(50.18), TWE(104.41)	15·38	4·45	11·33	M1 :T2

JAGADHRI TAHSIL

VILLAGE

Amenities and

Location Code No.	Name of Village (with Hadbast Number)		Total area of the Village (in hectares)	Total Population and Number of households		Amenities available(If not available within the village, a dash(—)is shown in the column and next to it in brackets, the distance in broad ranges viz, —5 kms., 5—10 kms., and 10+kms of the nearest place where the facility is available is given)					
						Educational	Medical	Drinking Water (Potable)	Post and Telegraph	Day or days of the market/hat, if any	Communications (Bus Stop, Railway Station, Waterway)
1	2		3	4		5	6	7	8	9	10
126	Munda Khera	(318)	189·00	824	(105)	P	HS	W,Hp	—(5—10)	..	BS
127	Mukaribpura	(317)	206·00	608	(88)	P	CHW	W,Hp	—(5—10)	..	BS
128	†Chaneta (Ghaneta)	(316)	77·00	38	(5)	—(5—10)	—(5—10)	W,Hp	—(5—10)	..	BS
129	Panjeton	(315)	276·80	1,157	(145)	P	CHW	W,Hp	—(—5)	..	BS
130	Mand Kheri	(319)	301·00	1,541	(215)	P	RP,CHW	W,Hp	—(—5)	..	—(—5)
131	Singhpura	(205)	127·00	372	(57)	—(—5)	—(—5)	W,Hp	—(—5)	..	—(—5)
132	Sherpur	(206)	126·00	732	(105)	P	—(—5)	W,Hp	—(—5)	..	—(—5)
133	†Gurdhanpur	(204)	51·00	3	(1)	—(—5)	—(—5)	W	—(—5)	..	—(—5)
134	Urjani	(203)	234·00	318	(46)	—(—5)	HS,CHW	Hp	—(—5)	..	—(—5)
135	Chuharpur Khurd	(207)	68·00	318	(45)	—(—5)	—(—5)	W,Hp	—(—5)	..	—(—5)
136	Nahar Taharpur (Naharpur Taharpur)	(211)	116·00	350	(53)	—(—5)	—(5—10)	W,Hp	—(5—10)	..	—(5—10)
137	Khanpuri	(210)	63·00	148	(21)	—(—5)	—(5—10)	W,Hp	—(5—10)	..	—(—5)
138	Balauli	(208)	424·00	1,134	(186)	P	RP,CHW	W,Hp	PO	..	—(5—10)
139	Taruwala	(209)	131·00	567	(86)	P	CHW	W,Hp	—(—5)	..	—(5—10)
140	Baroli Majra	(191)	209·00	474	(76)	P	—(5—10)	W,Hp	—(—5)	..	—(—5)
141	Mohab Aliwala (Mahab Aliwala)	(178)	119·00	173	(28)	—(—5)	—(5—10)	W,Hp	—(—5)	..	—(—5)
142	Kotra Kahansingh	(189)	133·00	446	(71)	—(—5)	—(5—10)	W,Hp	—(—5)	..	—(—5)
143	Leda Khadar	(190)	228·00	821	(134)	P	HS	W,Hp	—(—5)	..	—(—5)
144	Tugalpur	(192)	212·00	664	(103)	P	CHW	W,Hp	—(—5)	..	—(—5)
145	Ledi	(221)	278·00	1,125	(162)	P,M,H	RP,CHW	W,Hp	PO	..	BS
146	Dadupur Jattan	(222)	137·00	588	(77)	—(—5)	—(5—10)	W,Hp	—(—5)	..	BS
147	Manipur	(223)	105·00	435	(73)	—(—5)	CHW	W,Hp	—(—5)	..	—(—5)
148	†Ahmad Majra	(187)	54·00	20	(2)	—(5—10)	—(5—10)	W,Hp	—(5—10)	..	—(5—10)
149	Kot Sarkari	(188)	295·00	418	(60)	—(—5)	D,CHW	W,Hp	—(10+)	..	—(—5)
150	Tibbi Raiyan	(179)	307·00	877	(167)	P	CHW	W,Hp	—(10+)	..	—(—5)

DIRECTORY

Land Use

Approach to Village	Nearest town and distance(in kms.)		Power Supply	Staple food	Land use (i.e. area under different types of land use in hectares rounded upto 2 decimal places)					Remarks (including any place of religious, historical or archaeological interest)
					Forest	Irrigated by Source	Un-irrigated	Cultural waste (including gauchar and groves)	Area not available for cultivation	
11	12		13	14	15	16	17	18	19	20
PR	Jagadhri	(5)	EA	Wheat, Rice	..	T(165.00), W(165.00)	5·00	..	19·00	T5
PR	Jagadhri	(4)	EA	Wheat, Rice	..	T(174.00), TW(47.00), TWE(127.00)	9·00	6·00	17·00	M4: T7
PR	Jagadhri	(5)	EA	Wheat, Maize	..	T(66.00), TWE(66.00)	8·00	..	3·00	..
PR	Chhachhrauli	(3)	EA	Wheat, Rice	..	T(234.31), TW(44.51), TWE(189.80)	27·52	0·40	14·57	T 10
PR	Chhachhrauli	(3)	EA	Wheat, Rice	..	T(263.00), TW(263.00)	11·00	4·00	23·00	M1: T5
PR	Chhachhrauli	(2)	EA	Wheat, Rice	..	T(42.00), WE(3.00), TWE(39.00)	58·00	..	27·00	..
PR	Chhachhrauli	(2)	EA	Wheat, Rice	..	T(106.00), TW(20.00), TWE(86.00)	3·00	4·00	13·00	M1: T6
KR	Chhachhrauli	(3)	EA	Wheat, Rice	..	T(31.00), TWE(31.00)	12·00	..	8·00	..
PR	Chhachhrauli	(3)	BD,EAg	Wheat, Rice	12·00	T(125.00), TWE(125.00)	28·00	..	69·00	M1:T3
PR	Chhachhrauli	(1)	EA	Wheat, Rice	..	T(57.00), TWE(57.00)	1·00	2·00	8·00	M1: T3
PR	Chhachhrauli	(2)	EA	Wheat, Rice	..	T(68.00), TW(18.00), TWE(50.00)	26·00	6·00	16·00	T1
KR	Chhachhrauli	(5)	EA	Wheat, Rice	..	T(29.00), TW(17.00), TWE(12.00)	29·00	1·00	4·00	..
PR	Chhachhrauli	(4)	EA	Wheat, Rice	..	T(279.00), TW(36.00), TWE(243.00)	108·00	9·00	28·00	Temple: M1: T6
PR	Chhachhrauli	(4)	EA	Wheat, Rice	..	T(95.00), TW(19.00), TWE(76.00)	22·00	2·00	12·00	M1: T1
PR	Chhachhrauli	(8)	EA	Wheat, Rice	..	T(72.00), TWE(72.00)	39·00	5·00	93·00	M1: T1
KR	Chhachhrauli	(10)	EA	Wheat, Rice	..	T(14.00), TWE(14.00)	75·00	2·00	28·00	..
KR	Chhachhrauli	(8)	EA	Wheat, Rice	..	T(22.00), TWE(22.00)	75·00	1·00	35·00	..
PR	Chhachhrauli	(8)	EA	Wheat, Rice	..	T(108.00), TW(18.00), TWE(90.00),	55·00	6·00	59·00	T1
KR	Chhachhrauli	(6)	EA	Wheat, Rice	..	T(87.00), TW(19.00), TWE(68.00)	110·00	..	15·00	T2
PR	Chhachhrauli	(6)	EA	Wheat, Rice	..	T(215.00), TW(49.00), TWE(166.00)	38·00	1·00	24·00	Temple :T3
PR	Chhachhrauli	(8)	EA	Wheat, Rice	..	T(92.00), TW(43.00), TWE(49.00)	8·00	..	37·00	T1
PR	Chhachhrauli	(8)	EA	Wheat, Rice	..	T(43.00), TWE(43.00)	51·00	2·00	9·00	..
KR	Chhachhrauli	(10)	EA	Wheat, Rice	..	T(6.00), TWE(6.00)	4·00	..	44·00	..
KR	Chhachhrauli	(10)	EA	Wheat, Rice	..	T(76.00), TWE(76.00)	154·00	..	65·00	T1
PR	Chhachhrauli	(10)	BD,EAg	Wheat, Rice	..	T(9.00), TWE(9.00)	252·00	..	46·00	T5

JAGADHRI TAHSIL

VILLAGE Amenities and

Location Code No.	Name of Village (with Hadbast Number)		Total area of the Village (in hectares)	Total Population and Number of households		Amenities available(If not available within the village, a dash(—) is shown in the column and next to it in brackets, the distance in broad ranges viz, —5 kms. 5—10 kms., and 10+ kms. of the nearest place where the facility is available is given)					
						Educational	Medical	Drinking Water (Potable)	Post and Telegraph	Day or days of the market/hat, if any	Communications (Bus Stop, Railway Station, Waterway)
1	2		3	4		5	6	7	8	9	10
151	Daulatpur	(180)	86·00	530	(82)	—(— 5)	—(—5)	W,Hp	— (10+)	..	— (— 5)
152	Dhakwala	(183)	79·32	447	(53)	—(— 5)	CHW	W,Hp	— (10+)	..	— (— 5)
153	Kot Mushtarka	(184)	272·75	815	(120)	P,M,H	HS,RP(3)	W,Hp	PO	..	BS
154	Kot Basawasingh	(185)	216·00	1,200	(202)	P	RP(2),CHW	W,Hp	— (— 5)	..	BS
155	Ramgarh Alias Arjun Majra	(186)	195·00	619	(93)	— (— 5)	RP	W,Hp	— (10+)	..	— (— 5)
156	Bhagwangarh Urf Bansantaur	(26)	81·00	11	(1)	P	RP(2)	W	— (5— 10)	..	— (— 5)
157	Faqira Majra	(24)	51·00	205	(39)	—(— 5)	— (—5)	W,Hp	— (5— 10)	..	— (— 5)
158	Bachon	(182)	35·00	133	(17)	—(— 5)	— (—5)	Hp	— (5— 10)	..	—(—5)
159	Shahabudinpur Khurd	(23)	26·00	30	(4)	—(—5)	—(—5)	W,Hp	— (5— 10)	..	— (— 5)
160	Chuharpur Mangalsingh	(19)	53·00	271	(50)	—(5—10)	—(—5)	W	— (5— 10)	..	— (5— 10)
161	Sipianwala	(20)	52·00	248	(27)	—(5—10)	— (—5)	W,Hp	— (5— 10)	..	— (5— 10)
162	Shahabudinpur Kalan	(22)	32·00	55	(8)	—(—5)	— (—5)	W	— (5— 10)	..	—(—5)
163	Khol Fatehgarh	(25)	85·00								Un-
164	Yarah	(21)	61·00								Un-
165	Tahri	(27)	103·00	93	(16)	— (—5)	—(5—10)	W	—(5—10)	..	—(5—10)
166	Haidarpur	(233)	92·00	237	(42)	—(—5)	—(—5)	W, Hp	—(5—10)	..	—(5—10)
167	Taharpur Kalan	(28)	413·00	1,551	(242)	P	HS, RP, CHW	W	—(5—10)	..	—(5—10)
168	Ibrahimpur	(29)	273·00	852	(152)	—(—5)	—(— 5)	Hp, O	—(5—10)	..	—(5— 10)
169	Bir Tahanpur	(490)	91·00								Un-
170	Jangle Mehrniwala	(491)	670·55								Un-
171	Khol Darpur	(492)	820·00								Un-
172	Darpur	(17)	350·00	1,023	(178)	P	RP(2), CHW	W	PO	..	BS
173	Jatanwala	(18)	235·00	657	(120)	—(—5)	—(10+)	W	—(—5)	..	—(—5)
174	Shahzadwala	(16)	284·00	575	(91)	P	CHW	W	—(—5)	..	—(— 5)
175	Mukarabpur	(181)	262·00	688	(110)	P	—(10+)	W, Hp	—(—5)	..	—(—5)
176	Nathanpur	(15)	66·00	21	(4)	—(—5)	—(5—10)	W	—(—5)	..	—(—5)
177	Meghuwala	(14)	115·00	229	(40)	—(—5)	—(10+)	W, Hp	—(—5)	..	—(—5)
178	Bhangera Bhangeri Bagpat	(9)	626·00	1,294	(211)	P	RP, CHW(2)	W, Hp	—(5—10)	..	BS
179	Khilanwala	(10)	306·00	820	(149)	P	CHW	W	—(5—10)	..	—(—5)
180	Baniawala	(13)	122·00	440	(65)	—(—5)	—(10+)	W, Hp	—(—5)	..	—(—5)
181	Kansli	(11)	131·00	459	(73)	—(—5)	CHW	W	—(—5)	..	—(—5)
182	Chikan	(12)	224·00	311	(48)	—(—5)	—(10+)	Hp	—(—5)	..	—(—5)
183	Panch Khola	493)	2,496·00								Un-
184	Jungle Kalesar	(2)	4,682·00	105	(14)	—(—5)	—(—5)	W, Hp	—(—5)	..	—(—5)
185	Kalesar	(1)	1,219·00	1,382	(348)	P, M	HS, CHW	W, Hp	PO	..	BS

Land Use

Approach to Village	Nearest town and distance (in kms.)	Power Supply	Staple food	Land use(i.e. area under different types of land use in hectares rounded up to 2 decimal places)					Remarks (including any place of religious, historical or archaeological interest)
				Forest	Irrigated by Sources	Un-irrigated	Cultural waste (including gauchar and groves)	Area not available for cultivation	
11	12	13	14	15	16	17	18	19	20
KR	Chhachhrauli (13)	ED,EAg	Wheat, Rice	..	T(19.00), TWE(19.00)	37·00	..	30·00	..
KR	Chhachhrauli (13)	ED,EAg	Wheat, Rice	..	T(40.06), TWE(40.06)	31·97	0·40	6·89	..
PR	Chhachhrauli (10)	ED,EAg	Wheat, Rice	..	T(0.81), TWE(0.81)	190·60	3·64	77·70	T2
PR	Chhachhrauli (11)	ED,EAg	Wheat, Rice	..	T(22.00), TWE(22.00)	158·00	..	36·00	Mosque: T3
PR	Chhachhrauli (11)	ED,EAg	Wheat, Rice	..	T(21.00), TWE(21.00)	95·00	..	79·00	T4
PR	Chhachhrauli (16)	EA	Wheat, Maize	..	T(3.00), TWE(3.00)	51·00	5·00	22·00	T1
KR	Chhachhrauli (11)	ED	Wheat, Maize	..	T(1.00), TW(1.00)	38·00	4 00	8·00	..
PR	Chhachhrauli (11)	ED,EAg	Wheat, Maize	..	T(13.00), TW(13.00)	17·00	..	5·00	..
PR	Chhachhrauli (11)	ED	Wheat, Maize	..	T(11.00), TWE(11.00)	12·00	..	3·00	..
PR,KR	Chhachhrauli (13)	EA	Wheat, Maize	..	T(3.00), TWE(3.00)	43·00	..	7·00	..
PR	Chhachhrauli (12)	EA	Wheat, Maize	..	T(14.00) TW(14.00)	25·00	..	13·00	T3
PR,KR	Chhachhrauli (13)	EA	Wheat, Maize	..	T(7.00), TWE(7.00)	20·00	..	5·00	..
inhabited					..	42·00	4·00	39·00	..
inhabited					..	35·00	5·00	21·00	..
KR	Chhachhrauli (16)	EA	Wheat, Maize	..	T(4.00), TW(4·00)	75·00	12·00	12·00	..
KR	Chhachhrauli (13)	EA	Wheat, Maize	..	T(13.00), TW(13·00)	69·00	3·00	7·00	..
PR, KR	Chhachhrauli (16)	EA	Wheat, Maize	..	T(2.00), TWE(2.00)	350·00	25·00	36·00	..
PR, KR	Chhachhrauli (18)	EA	Wheat, Maize	..	T(10.00), O(10.00)	217·00	13·00	33·00	..
inhabited				..	..	..	..	91·00	..
inhabited				665·29	..	..	..	5·26	..
inhabited				820·00	..	..	..	..	..
PR	Chhachhrauli (19)	EA	Wheat, Bajra	..	..	221·00	110·00	19·00	Mosque
PR	Chhachhrauli (17)	EA	Wheat, Bajra	..	T(7.00), TWE(7.00)	166·00	36·00	26·00	..
KR	Chhachhrauli (16)	EA	Wheat, Bajra	..	T(22.00), TWE(22.00)	157·00	25·00	80·00	T2 ..
KR	Chhachhrauli (16)	EA	Wheat, Bajra	..	T(71.00), TW(16·00), TWE(55·00)	108·00	77·00	6·00	M1 : T5
PR	Chhachhrauli (14)	EA	Wheat, Maize	..	..	39·00	23·00	4·00	..
PR	Chhachhrauli (14)	EA	Wheat, Maize	..	T(13·00), TWE(13·00)	77·00	17·00	8·00	..
PR	Chhachhrauli (16)	EA	Wheat, Maize	..	T(33.00), TW(9.00), TWE(24.00)	384·00	130·00	79·00	M1 : T1
KR	Chhachhrauli (17)	EA	Wheat, Maize	..	..	208·00	12·00	86·00	..
PR	Chhachhrauli (16)	EA	Wheat, Maize	..	T(4.00), TWE(4.00)	75·00	29·00	14·00	..
PR	Chhachhrauli (18)	EA	Wheat, Bajra	..	..	98·00	6·00	27·00	..
PR	Chhachhrauli (19)	ED	Wheat, Maize	123·00	..	79·00	11·00	11·00	..
inhabited				2,496·00	..	..	..	..	..
PR, KR	Chhachhrauli (19)	ED	Wheat, Maize	4,682·00	..	..	..	..	..
KR	Chhachhrauli (27)	EA	Wheat, Rice	336·00	T(43.00), TW(8.00), TWE(35.00)	392·00	25·00	423·00	N1: M1: T5.

VILLAGE

JAGADHRI TAHSIL

Amenities and

Location Code No.	Name of Village (with Hadbast Number)	Total area of the Village (in hectares)	Total Population and Number of households	Amenities available(If not available within the village, a dash(—) is shown in the column and next to it in brackets, the distance in broad ranges viz,—5 kms., 5—10 kms. and 10+kms of the nearest place where the facility is available is given)					
				Educational	Medical	Drinking Water (Potable)	Post and Telegraph	Day or days of the market/hat, if any	Communications (Bus Stop, Railway Station, Waterway)
1	2	3	4	5	6	7	8	9	10
186	Raiyanwala (4)	1,059·00	1,462 (246)	P	—(—5)	W, C	—(—5)	..	BS
187	Nangal Patti Milk (Nagal Patti Malik) (5)	791·00	1,030 (166)	—(—5)	D	W	—(—5)	..	—(—5)
188	Chak Baba Sahibsingh (7)	59·00							Un-
189	Nagal Chak Bat (6)	11·00							Un-
190	Khijri (8)	795·00	1,050 (190)	P	RP, CHW	W	—(—5)	..	—(—5)
191	Khizrabad (165)	953·00	3,263 (574)	P(2), M(2), H	PHC, FPC, RP(10), CHW(2)	W, C	PO	..	BS
192	Bahadurpur (164)	282·00	641 (95)	P, M	RP, CHW	W, C	– (– 5)	..	BS
193	Tajewala (3)	670·00	1,784 (302)	P(2)	D	C	PTO	..	BS
194	Mandewala (64)	121·00	254 (44)	P	CHW	T, Hp	– (5– 10)	..	—(– 5
195†	Belibhud (63)	494·92	9 (4)	– (– 5)	CHW	W	– (– 5)	..	– (– 5)
196	Nainwala (65)	131·00	233 (47)	– (– 5)	– (5—10)	T, Hp	– (5—10)	..	—(—5)
197	Koliwala (68)	155·00	222 (34)	—(—5)	—(– 5)	T, Hp	– (– 5)	..	– (– 5)
198	Dekriwala (66)	57·00	80 (8)	– (– 5)	– (– 5)	T, Hp	—(– 5)	..	—(—5)
199	Bhud Kalan (67)	303·00	1,148 (142)	P	HS	T, Hp	– (– 5)	..	BS
200	Gulabgarh (169)	243·00	310 (49)	P	– (5– 10)	T, Hp	– (5– 10)	..	BS
201	Chuharpur Kalan (168)	490·00	1,835 (287)	P, M	– (5– 10)	T, Hp	– (5– 10)	..	BS
202	Kishanpura (167)	679·00	2,033 (313)	P	RP(4), CHW	W, Hp.	—(—5)	..	BS
203	Mujafat Kalan (Muzafat Bari) (166)	339·00	1,413 (196)	P	HS, RP, CHW	W, Hp	—(5—10)	..	BS
204	Mujafat Khurd (Muzafat Chhoti) (176)	153·00	475 (85)	—(—5)	—(– 5)	Tk, Hp	– (5– 10)	..	BS
205	Bakkar Wala (177)	347·00	1,355 (208)	P	RP(3), CHW	W, Hp	—(5—10)	..	BS
206	Lahasabad (175)	103·00	293 (39)	– (– 5)	RP, CHW	W, Hp	– (– 5)	...	– (– 5)
207	Hafizpur (173)	134·00	570 (80)	P	CHW	W, Hp	– (– 5)	..	– (– 5)
208	Hafzi (Hafizi) (172)	73·00	140 (21)	– (– 5)	– (5– 10)	W, Hp	– (– 5)	..	– (– 5)

DIRECTORY

Land Use

Approach to Village	Nearest town and distance(in kms.)		Power Supply	Staple food	Land use (i.e area under different types of land use in hectares rounded up to 2 decimal places)					Remarks (including any place of religious, historical or archaeological interest)
					Forest	Irrigated by Sources	Un-irrigated	Cultural waste (including gauchar and groves)	Area not available for cultivation	
11	12		13	14	15	16	17	18	19	20
PR	Chhachhrauli	(24)	ED	Wheat, Rice	518·00	T(3.00), GC(3.00)	428·00	82·00	28·00	Gurdwara
KR	Chhachhrauli	(14)	ED	Wheat, Rice	565·00	..	189·00	10·00	27·00	..
inhabited					12·00	..	30·00	..	17·00	..
inhabited					..	..	10·00	..	1·00	..
PR	Chhachhrauli	(19)	ED	Wheat, Rice	356·00	..	291·00	16·00	132·00	N2 : M1 : C1 : T2
PR	Chhachhrauli	(16)	ED, EAg	Wheat, Maize	..	T(163.00), GC(156.00), TWE(7.00)	638·00	72·00	80·00	Temple :N50: M15 : C1 : T16
PR	Chhachhrauli	(18)	ED, EAg	Wheat, Maize	..	T(145.00), GC(142.00), TWE(3.00)	59·00	18·00	60·00	Temple : N5; M3 : T5
PR	Chhachhrauli	(22)	ED	Wheat, Maize	..	T(82.00), GC(82.00)	234·00	98·00	256·00	N12 : M6 : T2
PR, KR	Chhachhrauli	(16)	EA	Wheat, Rice	..	T(26.00), GC(26.00)	70·00	..	25·00	M1 : T4
KR	Chhachhrauli	(16)	EA	Wheat, Maize	..	T(0.40), GC(0·40)	30·35	..	464·17	..
KR	Jagadhri	(14)	EA	Wheat, Maize	..	T(63.00), GC(63·00)	38·00	..	30·00	..
PR, KR	Chhachhrauli	(16)	EA	Wheat, Maize	..	T(15.00), GC(12.00), TW(3.00)	40·00	..	100·00	T1
PR, KR	Chhachhrauli	(16)	EA	Wheat, Maize	..	T(15.00), GC(15.00)	22·00	..	20·00	..
PR, KR	Chhachhrauli	(16)	EA	Wheat, Maize	..	T(151.00), GC(138·00) TW(13.00)	54·00	..	98·00	T4
PR	Chhachhrauli	(10)	EA	Wheat, Rice	..	T(46.00), GC(42.00), TW(4.00)	61·00	..	136·00	M1 : C1 : T3
PR, KR	Chhachhrauli	(11)	EA	Wheat, Maize	..	T(255.00), GC(253.00), TW(2.00)	58·00	6·00	171·00	Temple : N2 : M1 : T3
PR	Chhachhrauli	(14)	ED, EAg	Wheat, Rice	..	T(509.00), GC(439.00), TW(28.00), TWE(42.00)	33·00	45·00	92·00	Temple : N7 : M3 : C1 : T9
PR	Chhachhrauli	(13)	EA	Wheat, Rice		T(76.00), TW(33.00), TWE(43.00)	228·00	3·00	32·00	T3
PR	Chhachhrauli	(13)	EA	Wheat, Rice		T(8.00), TW(4.00), TWE(4.00)	96·00	32·00	17·00	N2 : M2 : T10
PR	Chhachhrauli	(11)	ED, EAg	Wheat, Rice	..	T(156.00), TW(113·00), TWE(43.00)	159·00	1·00	31·00	..
PR, KR	Chhachhrauli	(16)	ED, EAg	Wheat, Rice	..	T(87.00), TW(53.00), TWE(34.00)	4·00	..	12·00	..
PR, KR	Chhachhrauli	(13)	ED, EAg	Wheat, Rice	..	T(90.00), TW(29.00), TWE(61.00)	33·00	..	11·00	M2 : T3
KR	Chhachhrauli	(11)	ED, EAg	Wheat, Rice	..	T(11.00), TW(6.00), TWE(5.00)	58·00	..	4·00	..

JAGADHRI TAHSIL

VILLAGE

Amenities and

Location Code No.	Name of Village (with Hadbast Number)	Total area of the Village (in hectares)	Total Population and Number of households	Amenities available (If not available within the village, a dash (—) is shown in the column and next to it in brackets, the distance in broad ranges viz,—5 kms. 5—10 kms. and 10+kms of the nearest place where the facility is available is given)					
				Educational	Medical	Drinking Water (Potable)	Post and Telegraph	Day or days of the market/hat, if any	Communications (Bus Stop, Railway Station, Waterway)
1	2	3	4	5	6	7	8	9	10
209	Tahimun (Tahimu) (174)	217·00	711 (112)	P	RP	W, Hp	—(— 5)	..	—(— 5)
210	Karkauli (171)	288·00	1,158 (158)	P	CHW	W, Hp	— (— 5)	..	— (— 5)
211	Dasaura (198)	358·00	1,169 (152)	P	CHW	W, Hp	— (— 5)	..	— (— 5)
212	Damoli (195)	99·00	675 (100)	P	— (5— 10)	W, Hp	— (— 5)	..	— (— 5)
213	Raipur (196)	100·00	236 (30)	P	— (5— 10)	W, Hp	— (— 5)	..	— (— 5)
214	Yakubpur (197)	272·00	822 (122)	P	RP(2), CHW	W, Hp	—(— 5)	..	— (— 5)
215	Kherki (202)	73·00							Un-
216	Shahjahanpur (201)	116·00	279 (40)	— (— 5)	— (— 5)	Hp	— (— 5)	..	BS
217	Jaidhar (82)	326·00	1,805 (309)	P, M, H	HS, RP(2), CHW	Hp	— (— 5)	..	BS
218	Harewa (83)	101·00	378 (61)	—(— 5)	CHW	Hp	—(—5)	..	BS
219	Tapu Jaidhar (84)	120·00							Un-
220	Jaidhari (81)	370·00	1,105 (163)	P	RP(2)CHW	Hp	PO	..	BS
221	Bhilpura (200)	271·00	607 (101)	P	CHW	Hp	— (— 5)	..	BS
222	Pipli Majra (199)	134·00	636 (88)	— (— 5)	RP	T,W,Hp	— (5— 10)	..	BS
223	Malikpur Khadir (170)	391·00	1,361 (224)	P	HS,RP	W,Hp	PO	..	BS
224	Begampur (80)	522·00	1,201 (199)	P	CHW	T,W,Hp	—(— 5)	..	—(— 5)
225	Bhul Kheri (85)	117·00	633 (81)	—(— 5)	—(— 5)	W,Hp	—(— 5)	..	—(— 5)
226	Ismailpur (86)	221·00	1,114 (180)	P	RP,CHW	T,W	—(—5)	..	BS

DIRECTORY

Land Use

Approach to Village	Nearest town and distane (inkms.)		Power Supply	Staple food	Land use (i.e: area under different types of land use in hectares rounded upto 2 decimal places).					Remarks (including any place of religious, historical or archaeological interest)
					Forest	Irrigated by Sources	Un-irrigated	Cultural waste (including gauchar and groves)	Area not available for cultivation	
11	12		13	14	15	16	17	18	19	20
PR, KR	Chhachhrauli	(14)	ED, EAg	Wheat, Rice	..	T(100.00), GC(65.00), TW(16.00), TWE(19.00)	97·00	..	20·00	Temple : M4 : T4
KR	Chhachhrauli	(11)	ED, EAg	Wheat, Rice	..	T(208.00), GC(166.00), TW(16.00), TWE(26.00)	56·00	1·00	23·00	Gurdwara : M5 : T22
PR, KR	Chhachhrauli	(8)	ED, EAg	Wheat, Rice	..	T(277.00), GC(91.00), TW(73.00), TWE(113.00)	49·00	2·00	30·00	T5
KR	Chhachhrauli	(6)	ED, EAg	Wheat, Rice	..	T(41.00), TW(23.00), TWE(18.00)	37·00	..	21·00	T1
KR	Chhachhrauli	(6)	ED, EAg	Wheat, Rice	..	T(34.00), TW(24.00), TWE(10.00)	24·00	3·00	39·00	..
PR, KR	Chhachhrauli	(8)	ED, EAg	Wheat, Rice	..	T(201.00), GC(89.00), TW(39.00), TWE(73.00)	37·00	2·00	32·00	Temple : M1; T4
inhabitted					..	T(23.00) TW(23.00)	29·00	..	21·00	..
PR, KR	Chhachhrauli	(6)	EA	Wheat, Rice	..	T(64.00), GC(56.00), TWE(8.00)	45·00	..	7·00	T4
PR, KR	Chhachhrauli	(6)	EA	Wheat, Rice	..	T(194.00), TW(162.00), TWE(32.00)	33·00	4·00	95·00	N5 : M2 : T6
PR, KR	Chhachhrauli	(6)	EA	Wheat, Rice	..	T(36.00), TW(32.00), TWE(4.00)	25·00	..	40·00	T3
inhabitted					..	T(24·00) TW (24.00)	91·00	..	5·00	..
PR,KR	Chhachhrauli	(8)	EA	Wheat, Rice	..	T(205.00), TW(194.00), TWE(11.00)	91·00	4·00	70·00	N10;M3; T8
PR,KR	Chhachhrauli	(6)	EA	Wheat, Rice	..	T(140.00), GC(86.00), TW(27.00), TWE(27.00)	72·00	4·00	55·00	M1; T3
PR	Chhachhrauli	(6)	EA	Wheat, Maize	..	T(27.00), TW(12.00), TWE(15.00)	74·00	4·00	29·00	N2; T1
PR	Chhachhrauli	(6)	EA	Wheat, Maize	..	T(245.00), GC(231.00), TWE(14.00)	107·00	10·00	29·00	M2; T6
PR	Chhachhrauli	(8)	EA	Wheat, Maize	..	T(152.00), GC(29.00), TW(91.00), TWE(32.00)	182·00	4·00	184·00	M2;T10
KR	Chhachhrauli	(8)	EA	Wheat, Maize	..	T(34.00), TW(14.00), TWE(20.00)	61·00	..	22·00	T4
PR	Chhachhrauli	(10)	EA	Wheat, Maize	..	T(87.00), TW(45.00), TWE(42.00)	79·00	9·00	46·00	N3;M1;T7

JAGADHRI TAHSIL

VILLAGE

Amenities and

Location Code No.	Name of Village (with Hadbast Number)	Total area of the Village (in hectares)	Total Population and Number of households	Amenities available (If not available within the village, a dash (—) is shown in the column and next to it in brackets, the distance in broad ranges viz.,—5 kms, 5—10 kms. and 10+ kms. of the nearest place where the facility is available is given)					
				Educational	Medical	Drinking Water (Potable)	Post and Telegraph	Day or days of the market/hat, if any	Communications (Bus Stop, Railway Station, Waterway)
1	2	3	4	5	6	7	8	9	10
227	Nathanpur (Natharpur)(91)	206·00	505 (67)	—(—5)	CHW	W,Hp	—(5—10)	..	BS
228	Manbharwala (79)	145·00	268 (43)	—(—5)	—(—5)	W,Hp	—(—5)	..	BS
229	Bichpari (77)	117·00	226 (38)	—(—5)	—(—5)	W,Hp	—(5—10)	..	—(—5)
230	Darwa (78)	181·00	461 (65)	P	—(—5)	W,Hp	—(—5)	..	—(—5)
231	Deodhar (Dodhar) (72)	887·00	1,784 (265)	P,M,H	HS,D,RP(2)	T,Hp	PO	..	BS
232	Bhud Majra (70)	214·00	237 (36)	—(—5)	—(—5)	W,Hp	—(—5)	..	BS
233	Doi Wala (Duiwala Urf Ramgarh) (69)	178·00	40 (9)	—(—5)	—(10+)	T,Hp	—(5—10)	..	—(—5)
234	Balla Majra (71)	143·00	344 (48)	—(—5)	CHW	HP	—(—5)	..	—(—5)
235	Mujahid Wala (75)	370·00	91 (9)	—(—5)	—(—5)	Hp	—(—5)	..	—(5—10)
236	Belgarh (73)	669·00	25 (9)	—(—5)	—(—5)	Hp	—(5—10)	..	—(—5)
237	Kaniawala (74)	268·00	141 (23)	—(—5)	—(—5)	W,Hp	—(5—10)	..	—(5—10)
238	Bhilpura (76)	365·00	602 (95)	—(—5)	—(—5)	Hp	—(5—10)	..	—(5—10)
239	Nawazpur (93)	318·00	374 (42)	P	CHW	T,Hp	—(5—10)	..	—(—5)
240	Lakar Mai Partappur (92)	593·00	856 (132)	P	HS,CHW	T,Hp	—(5—10)	..	—(—5)
241	Rampur Khadar (94)	503·00	860 (124)	P	—(—5)	T,Hp	—(—5)	..	BS
242	Haldari Gujar (95)	262·00	12 (3)	—(—5)	—(—5)	T,Hp	—(—5)	..	—(—5)
243	Haldri Maru (88)	101·00	355 (46)	—(—5)	—(—5)	T,Hp	—(—5)	..	—(—5)
244	Telipura (96)	194·65	853 (128)	—(—5)	CHW(2)	T,Hp	—(—5)	..	—(—5)
245	Hasanpur (90)	52·00	242 (39)	—(—5)	—(—5)	T,Hp	—(—5)	..	BS
246	Lahoriwala (89)	118·00	221 (29)	—(—5)	—(—5)	T,Hp	—(—5)	..	—(—5)
247	Nandgarh (87)	208·00	526 (84)	P	—(—5)	T,Hp	—(—5)	..	—(—5)

DIRECTORY

Land Use

Approach to Village	Nearest town and distance (in kms.)		Power Supply	Staple food	Land use (ie. area under different types of land use in hectares rounded up to 2 decimal places)					Remarks (including any place of religious, historical or archaeological interest)
					Forest	Irrigated by Sources	Un-irrigated	Cultural waste (including gauchar and groves)	Area not available for cultivation	
11	12		13	14	15	16	17	18	19	20
PR	Chhachhrauli	(10)	EA	Wheat, Maize	..	T(55.00), GC(24.00), TW(31.00)	77·00	..	74·00	T4
PR	Chhachhrauli	(10)	ED,EAg	Wheat, Maize	..	T(41.00), GC(9.00), TW(15.00), TWE(17.00)	87·00	..	17·00	T4
PR	Chhachhrauli	(10)	EA	Wheat, Maize	..	T(22.00), W(12.00), TWE(10.00)	33·00	..	62·00	..
PR	Chhachhrauli	(11)	EA	Wheat, Maize	..	T(108.00), TW(41.00), TWE(67.00)	45·00	..	28·00	T2
PR.KR.	Jagadhri	(16)	EA	Wheat, Rice	..	T(416.00), GC(352.00), TW(56.00), TWE(8.00)	94·00	8·00	369·00	N2:M3:T16
PR	Chhachhrauli	(14)	ED,EAg	Wheat, Rice	..	T(113.00), GC(103.00), TW(10.00)	61·00	6·00	34·00	..
KR	Chhachhrauli	(19)	ED	Wheat, Rice	..	T(1.00), TWE(1.00)	38·00	..	139·00	..
PR	Chhachhrauli	(14)	EA	Wheat, Rice	..	T(25.00), GC(5.00), TWE(20.00)	20·00	..	98·00	..
KR	Chhachhrauli	(16)	ED,EAg	Wheat, Rice	..	T(16.00), GC(3.00), TW(13.00)	4·00	123·00	227·00	..
KR	Yamunanagar	(17)	EA	Wheat, Rice	..	T(7.00), TW(7.00)	54·00	..	608·00	..
KR	Jagadhri	(18)	ED, EAg	Wheat, Rice	..	T(11.00), TW(11.00)	129·00	9·00	119·00	..
KR	Yamunanagar	(16)	ED,EAg	Wheat, Rice	..	T(12.00), TW(6.00), TWE(6.00)	215·00	..	138·00	T2
KR	Jagadhri	(22)	EA	Wheat, Rice	..	T(26.00), TW(26.00)	207·00	..	85·00	T3
KR	Jagadhri	(20)	EA	Wheat, Rice	..	T(31.00), TW(31.00)	375·00	..	187·00	T3
PR,KR	Jagadhri	(26)	EA	Wheat, Rice	..	T(66.00), TW(41.00) TWE(25.00)	181·00	..	256·00	T5
KR	Jagadhri	(24)	EA	Wheat, Rice	..	T(10.00), TWE(10.00)	92·00	..	160·00	T2
KR	Jagadhri	(15)	EA	Wheat, Rice	..	T(70.00), GC(33.00), TW(37.00)	24·00	..	7·00	M2:T4
PR,KR	Jagadhri	(8)	EA	Wheat, Rice	..	T(123.43), GC(5.26), TW(77.70), TWE(40.47)	57·06	..	14·16	N2:M4:T7
PR,KR	Jagadhri	(13)	EA	Wheat, Rice	..	T(10.00), TW(10.00)	37·00	..	5·00	..
PR,KR	Jagadhri	(22)	EA	Wheat, Rice	..	T(93.00), GC(72.00), TW(21.00)	15·00	..	10·00	T1
KR	Jagadhri	(21)	EA	Wheat, Rice	..	T(133.00), TW(93.00), TWE(40.00)	40·00	..	35·00	T3

VILLAGE Amenities and

JAGADHRI TAHSIL

Location Code No.	Name of Village (with Hadbast Number)		Total area of the Village (in hectares)	Total Population and Number of households		Amenities available(If not available within the village, a dash(—) is shown in the column and next to it in brackets, the distance in broad ranges viz,—5 kms, 5—10 kms. and 10+ kms. of the nearest place where the facility is available is given)					
						Educational	Medical	Drinking Water (Potable)	Post and Telegraph	Day or days of the market/ hat, if an	Communications (Bus Stop, Railway Station, Waterway)
1	2		3	4		5	6	7	8	9	10
248	Khadri	(97)	911·00	2,196	(377)	P,M,H	D,RP,CHW	W,Hp	PO	..	BS
249	Jairampur Khalsa	(98)	91·00	926	(129)	—(—5)	RP,CHW	Hp	—(—5)	..	BS
250	Dammunpur Chhota	(99)	66·00	258	(49)	—(—5)	—(—5)	Hp	—(—5)	..	—(—5)
251	Mir Mayeinpur	(100)	120·00								Un-
252	Mehar Majra	(105)	268·30	1,048	(143)	P	RP	Hp	PO	..	—(—5)
253	Dammunpur Bara	(101)	142·00	245	(34)	—(—5)	HS,CHW	Hp	—(—5)	..	—(—5)
254	Alipur	(102)	118·00								Un-
255	Mandauli Gagar	(103)	420·00	314	(56)	—(—5)	CHW	Hp	—(—5)	..	—(—5)
256	Majri Tapu	(113)	377·00	323	(49)	P	CHW	Hp	—(—5)	..	—(—5)
257	Bir Tapu	(114)	311·00								Un-
258	Ghoron	(115)	254·95	904	(141)	P	D,CHW	Hp	—(5—10)	..	—(—5)
259	†Jodhpur	(116)	176·00	2	(1)	—(5—10)	—(5—10)	Hp	—(5—10)	..	—(5—10)
260	Odhri	(117)	414·00	46	(9)	—(—5)	—(5—10)	Hp	—(—5)	..	—(—5)
261	Bibipur	(118)	255·00	966	(161)	—(—5)	—(5—10)	W,Hp	—(—5)	..	—(5—10)
262	Jairampur Jagir	(112)	120·00								Un-
263	Mukarimpur	(119)	104·00	471	(81)	—(—5)	—(5—10)	W,Hp	—(—5)	..	—(5—10)
264	Mandi	(133)	137·00	629	(104)	—(—5)	—(5—10)	W,Hp	—(—5)	..	—(—5)
265	Mahmudpur	(135)	87·00	183	(29)	—(—5)	CHW	Hp	—(—5)	..	—(—5)
266	Lapra	(134)	265·00	632	(90)	—(—5)	—(—5)	Hp	—(—5)	..	—(—5)
267	Kat	(132)	155·00	623	(101)	P	HS,CHW	Hp	—(—5)	..	—(—5)
268	Isharpur	(137)	107·24	483	(57)	P	—(—5)	Hp	—(—5)	..	—(—5)
269	Rampura	(136)	74·06	302	(46)	P	—(—5)	Hp	—(—5)	..	—(—5)
270	Naya Gaon	(122)	135·97	669	(93)	P	—(—5)	Hp	—(—5)	..	BS
271	Bahrampur	(131)	117·36	398	(51)	P	—(5—10)	Hp	—(—5)	..	BS
272	Sabapur	(121)	262·00	1,347	(184)	P,M,H	D,RP CHW (2)	Hp	PO	..	BS
273	Bakarpur	(120)	208·01	794	(113)	P	CHW	Hp	—(—5)	..	BS
274	Amadalpur	(395)	412·00	1,590	(218)	P	HS,RP(3)	W,Hp	PO	..	—(5—10)

DIRECTORY

Land Use

AMBALA DISTRICT

Approach to Village	Nearest town and distance (in kms.)	Power Supply	Staple food	Land use (i.e. area under different types of land use in hectares rounded up to 2 decimal places)					Remarks (including any place of religious, historical or archaeological interest)
				Forest	Irrigated by Sources	Un-irrigated	Cultural waste (including gauchar and groves)	Area not available for cultivation	
11	12	13	14	15	16	17	18	19	20
PR,KR	Jagadhri (9)	EA	Wheat, Rice	..	T(596.00), GC(86.00), TW(429.00), TWE(81.00)	130·00	9·00	176·00	Temple:N3: M4:C5:T29
PR,KR	Jagadhri (10)	EA	Wheat, Rice		T(76.00), TW(76.00)	5·00	..	10·00	T5
PR,KR	Jagadhri (10)	EA	Wheat, Rice		T(58.00), TWE(58.00)	2·00	..	6·00	T2
inhabited					T(60.00), TW(60.00)	35·00	..	25·00	..
PR,KR	Jagadhri (13)	EA	Wheat, Rice		T(114.93), TW(80.94), TWE(33.99)	49·78	..	103·59	M1:T6
PR,KR	Jagadhri (11)	EA	Wheat, Rice		T(60.00), TW(57.00), TWE(3.00)	23·00	..	59·00	T2
inhabited				..	T(7.00), TW(7.00)	51·00	..	60·00	..
KR	Jagadhri (21)	EA	Wheat, Rice	..	T(34.00), TW(34.00)	139·00	..	247·00	T2
KR	Jagadhri (13)	ED	Wheat, Rice	..	T(1.00), TW(1.00)	179·00	..	197·00	T4
inhabited				..	..	6·00	1·00	304·00	..
KR	Buria (3)	ED	Wheat, Rice	..	T(0.40), TWE(0.40)	193·84	..	60·71	T10
PR	Yamunanagar (16)	EA	Wheat, Maize	..	..	61.00	..	115.00	..
PR	Yamunanagar (8)	ED	Wheat, Rice	..	T(3·00) TW(3.00)	118·00	..	293·00	..
PR	Jagadhri (6)	ED	Wheat, Rice	..	T(8.00), TWE(8.00)	186·00	..	61·00	M2:T2
inhabited				..	..	56·00	1·00	63·00	
PR	Jagadhri (6)	ED, EAg	Wheat, Rice	..	T(38.00), TW(20.00), TWE(18.00)	55·00	4·00	7·00	..
PR	Yamunanagar (6)	EA	Wheat, Maize	..	T(56.00), TW(24.00), TWE(32.00)	67·00	1·00	13·00	M1:T 3
PR	Yamunanagar (6)	ED,EAg	Wheat, Rice	..	T(52.00), TWE(52.00)	29·00	2·00	4·00	M1:T3
PR	Yamunanagar (6)	ED,EAg	Wheat, Rice	..	T(18.00), TWE(18.00)	117·00	1·00	129·00	T7
PR	Yamunanagar (6)	EA	Wheat, Rice	..	T(107.00), TWE(107.00)	19·00	9·00	20·00	M4:T3
KR	Yamunanagar (5)	ED,EAg	Wheat, Rice	..	T(94.70), TW(48·97) TWE(45.73)	0·40	2·43	9·71	T4
PR	Yamunanagar (5)	ED, EAg	Wheat, Rice	..	T(43.71), TW(12.14), TWE(31.57)	23·88	1·62	4·85	T1
PR	Jagadhri (10)	ED,EAg	Wheat, Rice	..	T(85.79), TW(4.86), TWE(80.93)	12·95	10·93	26·30	T5
PR	Jagadhri (8)	ED, EAg	Wheat, Rice	..	T(100.36), TW(50.18), TWE(50.18)	..	3·64	13·36	M2:T4
PR	Jagadhri (10)	EA	Whezt, Rice	..	T(145.00), TWE(145.00),	92·00	2·00	23·00	N2:M7:C1: T 18
PR	Jagadhri (11)	ED,EAg	Wheat, Rice	..	T(142.45), TW(71.22) TWE(71.23)	36·02	12·95	16·59	M1:T9
PR	Buria (2)	ED,EAg	Wheat, Rice	..	T(275.00), TW(28.00), TWE(247.00)	61·00	7·00	69·00	M9:C1:T11

VILLAGE

JAGADHRI TAHSIL

Ameni ies and

Location Code No.	Name of Village (withHadbast Number)		Total area of the Village (in hectares)	Total Population and Number of households		Amenities available (If not available within the village, a dash(—) is shown in the column and next to it in brackets, the distance in broad ranges viz.—5 kms., 5—10 kms. and 10+kms. of the nearest place where the facility is available is given)					
						Educational	Medical	Drinking Water (Potable)	Post and Telegraph	Day or days of the market/ hat, if any	Communications (Bus Stop, Railway Station, Waterway)
1	2		3	4		5	6	7	8	9	10
275	Mali Majra	(110)	204·00	394	(52)	P	CHW(2)	W,Hp	—(—5)	..	—(5—10)
276	Diyalgarh	(394)	133·00	1,126	(190)	—(—5)	CHW	W,Hp	—(—5)	..	—(5—10)
277	Sugh	(396)	357·00	594	(110)	—(—5)	—(—5)	W,Hp	—(—5)	..	—(5—10)
278	Buria Sarkar	(393)	157·00	40	(7)	—(—5)	HS	Hp	—(—5)	..	BS
279	Buria Jagir	(392)	361·00	203	(33)	—(—5)	—(—5)	T,W,Hp	PO	..	BS
280	Kanalsi	(104)	390·00	883	(126)	P	—(5—10)	Hp	—(—5)	..	—(—5)
281	Bhogpur	(111)	273·00	753	(104)	P	CHW	W,Hp	—(—5)	..	—(—5)
282	Shahzadpur	(109)	242·00	333	(57)	P	CHW	Hp	—(—5)	..	BS
283	Fatehgarh	(107)	305·00	1,620	(249)	P,M	HS	Hp	—(—5)	..	BS
284	Naugawan Sarkar	(108)	166·00								Un-
285	Naugawan Jagir	(390)	274·00	297	(30)	P	—(—5)	Hp	—(—5)	..	—(—5)
286	Naugawan Chak Pahla	(391)	6·47	114	(24)	—(—5)	—(—5)	Hp	—(—5)	..	—(—5)
287	Nabh	(389)	280·00	296	(46)	P	CHW	Hp	—(—5)	..	—(—5)
288	Bhukhri	(388)	161·00	891	(112)	P	CHW	Hp	—(5—10)	..	—(—5)
289	Dadupur Chhawni	(106)	176·00	846	(160)	P,M	D,CHW	Hp	PO,Phone	..	BS
290	Bala Chaur	(312)	871·00	1,801	(298)	P	CHW	Hp	—(—5)	..	—(—5)
291	Bhagwanpur	(313)	79·32	286	(43)	P	—(—5)	HP	—(—5)	..	—(—5)
292	Kharwan	(314)	1,182·00	5,413	(855)	P,M,H	HS,RP(4), CHW(4)	Hp	PTO, Phone	..	BS
293	Manakpur	(386)	191·00	479	(66)	—(—5)	—(—5)	Hp	—(—5)	..	BS
294	Modhuwala	(385)	49·00	155	(20)	—(—5)	—(—5)	Hp	—(—5)	..	—(—5)
295	Telipura	(402)	170·00	927	(142)	P	RP	W,Hp	—(—5)	..	—(—5)
296	Udhamgarh	(401)	134·00	533	(70)	P	—(—5)	Hp	PO	..	BS
297	Garhi Banjara	(387)	165·00	893	(146)	P	CHW	Hp	—(—5	..	—(—5)
298	Chaneti	(399)	254·00	1,208	(183)	P	HS,CHW	Hp	—(—5)	..	—(—5)
299	Bhagwangarh	(398)	173·00	631	(84)	P	—(—5)	Hp	—(—5)	..	—(—5)
300	Bhojpur	(397)	93·00	315	(51)	P	—(—5)	Hp	—(—5)	..	—(—5)

DIRECTORY **AMBALA DISTRICT**

Land Use

Approach to Village	Nearest town and distance (in kms.)	Power Supply	Staple food	Land use (i, e, area under different types of land use in hectares rounded up to 2 decimal places)					Remarks (including (any place of religious, historical or archaeological interest)
				Forest	Irrigated by Sources	Un-irrigated	Cultural waste (including gauchar and groves)	Area not available for cultivation	
11	12	13	14	15	16	17	18	19	20
PR	Buria	(3)	ED,EAg	Wheat , Rice	..	T(51.00) TW(11.00) TWE(40.00)	113·00	3·00	37·00	M2:T4
PR	Buria	(1)	ED, EAg	Wheat , Rice	..	T(61.00) TW(14.00) TWE(47.00)	34·00	4·00	34·00	Temple:M3: C2:T4
PR	Buria	(2)	ED,EAg	Wheat , Rice	65·00	T(135.00) TW(12.00) TWE(123.00)	107·00	5·00	45·00	M1:T5
PR	Buria	(0)	ED,EAg	Wheat , Rice	..	T(117.00) TW(23.00) TWE(94.00)	26·00	..	14·00	M1: T4
PR	Buria	(0)	EA	Wheat , Rice	..	T(84.00) TW(20.00) TWE(64.00)	173·00	7·00	97·00	N10:M2:C4: T4
PR	Buria	(3)	ED, EAg	Wheat , Maize	..	T(114.00) TWE(114.00)	80·00	..	196·00	M2:T2
PR	Buria	(3)	ED,EAg	Wheat , Maize	..	T(213.00) TWE(213.00)	30·00	8·00	22·00	T3
PR	Buria	(2)	ED,EAg	Wheat , Maize	..	T(175.00) GC(27.00) TWE(148.00)	19·00	..	48·00	N2:T3
PR	Jagadhri	(8)	EA	Wheat	..	T(172.00) TWE(172.00)	39·00	4·00	90·00	N2:M4:C2: T10
inhabited						T(111.00) TWE(111.00)	21·00	..	34·00	..
PR	Buria	(1)	ED,EAg	Wheat , Rice	..	T(214.00) TWE(214.00)	22·00	6·00	32·00	M1:T3
PR	Buria	(1)	ED,EAg	Wheat , Maize	..	..	6·07	..	0·40	..
PR	Buria	(1)	ED, EAg	Wheat , Rice	..	T(195.00) TWE(195.00)	42·00	24·00	19·00	M1:T3
PR	Jagadhri	(3)	ED, EAg	Wheat , Rice	..	T(107.00) TWE(107.00)	29·00	8·00	17·00	M2:T9
PR	Chhachhrauli	(4)	ED,EAg	Wheat , Rice	..	T(99.00) TWE(99.00)	15·00	18·00	44·00	N2:T5
PR	Chhachhrauli	(2)	ED,EAg	Wheat, Rice	..	T(158.00) TWE(158.00)	423·00	58·00	232·00	Gurdwara: M3:C1:T13
PR	Jagadhri	(8)	ED,EAg	Wheat, Rice	..	T(66.77) TW(4.45) TWE(62.32)	1·21	0·40	10·94	M1:T3
PR,KR	Jagadhri	(7)	EA	Wheat, Rice	..	T(995.00) W(124.00) TWE(871.00)	65·00	6·00	116·00	N10:M16:C2: T32
PR	Jagadhri	(4)	EA	Wheat, Rice	..	T(134.00) TWE(134.00)	5·00	37·00	15·00	T2
KR	Jagadhri	(2)	EA	Wheat, Rice	..	T(38.00) TWE(38.00)	8·00	..	3·00	T1
PR	Jagadhri	(2)	ED,EAg	Wheat, Rice	..	T(137.00) TWE(137.00)	21·00	..	12·00	N2: M1:T9
PR	Jagadhri	(2)	EA	Wheat, Rice	..	T(92.00) TWE(92.00)	21·00	3·00	18·00	N1:M2:T5
PR	Jagadhri	(2)	ED,EAg	Wheat, Rice	..	T(124.00) TWE(124.00)	20·00	4·00	17·00	C1 :T3
PR	Jagadhri	(2)	ED,EAg	Wheat, Rice	..	T(197.00) TWE(197.00)	18·00	9·00	30·00	N1:M1:T4
PR	Jagadhri	(2)	EA	Wheat, Rice	..	T(126.00) TWE(126.00)	17·00	10·00	20·00	N1:M3:C2: T6
PR	Jagadhri	(3)	ED,EAg	Wheat, Rice		T(77.00) TWE(77.00)	2·00	6·00	8·00	T3

JAGADHRI TAHSIL

Amenities and

Location Code No.	Name of Village (with Hadbast Number)		Total number of Village (in hectares)	Total Population and Number of households		Amenities available (If not available within the village, a dash(—) is shown in the column and next to it in brackets, the distance in broad ranges viz —5 kms., 5 —10 kms. and 10+kms. of the nearest place where the facility is available is given)					
						Educational	Medical	Drinking Water (Potable)	Post and Telegraph	Day or days of the market/ hat, if any	Communications (Bus Stop, Railway Station, Waterway)
1	2		3	4		5	6	7	8	9	10
301	Jagadhri (Rural)	(400)	967·00	847	(134)	—(—5)	—(—5)	T,Hp	—(—5)	..	BS
302	Hunde Wala	(406)	127·00	297	(61)	—(—5)	—(—5)	W,Hp	—(—5)	..	—(—5)
303	Garhi Mundo	(408)	263·85							Wholly merged	
304	Gobindpura	(407)	239·00	904	(127)	P	—(—5)	W,Hp	—(—5)	..	—(—5)
305	Gobindpuri	(414)	276·00							Wholly merged	
306	Tejli	(409)	438·00	1,626	(217)	P	HS,RP,CHW	HP	—(—5)	..	BS
307	Gadhauli	(412)	191·00	815	(135)	P	CHW	Hp	—(—5)	..	—(—5)
308	Tajakpur	(125)	130·00	713	(89)	P	—(5—10)	Hp	—(5—10)	..	—(5—10)
309	Darwa	(411)	242·00	618	(86)	P	CHW	T,W,Hp	—(5—10)	..	BS
310	Parwalon	(410)	198·00	963	(163)	P	—(—5)	W,Hp	—(—5)	..	BS
311	Fatehpur	(123)	243·00	1,064	(151)	P	CHW	W,Hp	—(—5)	..	BS
312	Qaimpura	(124)	131·00	267	(41)	—(—5)	—(—5)	Hp	—(—5)	..	—(—5)
313	Ratanpura	(129)	162·00	652	(90)	P	—(—5)	Hp	—(—5)	..	—(—5)
314	Badhi Majra	(126)	114·00	601	(97)	P	RP(3),CHW	Hp	—(—5)	..	—(—5)
315	Pansra	(127)	258·00	1,135	(196)	P,M	HS	Hp	PO	..	—(—5)
316	Dasani	(128)	300·00	1,130	(149)	P	RP	Hp	—(—5)	..	BS
317	Mandauli	(138)	359·00	1,628	(263)	P,M,H	HS,RP(4)	W,Hp	—(—5)	..	—(—5)
318	Kalanaur	(136)	503·42	875	(144)	P,M	D	W,Hp	PO	..	BS, RS
319	Tapu Mandauli	(139)	153·00								Un-
320	Tapu Kamalpur	(140)	316·05	1,059	(145)	P	RP	W,Hp	—(—5)	..	—(—5)
321	Tapu Akalgarh (Akalgarhtapu)	(141)	74·00								Un-
322	Akalgarh	(142)	64·00	580	(74)	P	—(—5)	Hp	—(—5)	..	—(—5)
323	Tigra	(149)	186·00	955	(126)	P	RP	W,Hp	—(—5)	..	—(—5)
324	Tigri	(143)	252·00	675	(107)	P	CHW	W,Hp	—(—5)	..	—(—5)
325	Daulatpur	(144)	134·00	487	(73)	P	CHW	Hp	—(—5)	..	—(—5)
326	Raipur	(145)	168·00	682	(104)	P	—(—5)	Hp	—(—5)	..	—(—5)
327	Kami Majra	(146)	62·00	510	(81)	—(—5)	—(—5)	Hp	—(—5)	..	—(—5)
328	Shadipur	(147)	185·00	1,186	(207)	P,M,H	HS,RP(4)	Hp	PO	..	BS
329	Karera Khurd (Chhota Karera)	(148)	399·00	1,921	(277)	P,M	RP	Hp	PO	..	BS
330	Hariawas	(151)	92·00	531	(51)	P	CHW	Hp	—(—5)	..	—(—5)

DIRECTORY

AMBALA DISTRICT

Land Use

Approach to Village	Nearest town and distance (in kms)		Power Supply	Staple food	Land use (i.e. area under different types of land use in hectares rounded up to 2 decimal places)					Remarks (including any place of religious, historical or archaeological interest)
					Forest	Irrigated by Sources	Un-irrigated	Cultural waste (including gauchar and groves)	Area not available for cultivation	
11	12		13	14	15	16	17	18	19	20
PR	Jagadhri	(0)	EA	Wheat, Rice	..	T(672.00) TWE(670.00) Tk(2.00)	25·00	15·00	255·00	T5
KR	Jagadhri	(2)	ED,EAg	Wheat, Rice	..	T(103.00) TWE(103.00)	17·00	1·00	6·00	T3
in Jagadhri (M.C.)										
PR	Yamunangaar	(2)	EA	Wheat, Rice	..	T(191.00) TWE(191.00)	17·00	10·00	21·00	M3:C1:T5
in Yamunangar (M.C.)										
PR	Jagadhri	(2)	EA	Wheat, Rice	..	T(321.00) TWE(321.00)	4·00	6·00	107·00	M3:T16
PR	Yamunanagar	(2)	ED,EAg	Wheat, Rice	..	T(100.00) TWE(100.00)	48·00	4·00	39·00	M1:T2
PR	Yamunanagar	(3)	ED,EAg	Wheat, Rice	..	T(113.00) TWE(113.00)	1·00	..	16·00	M3:T5
PR	Yamunanagar	(4)	EA	Wheat, Rice	..	T(98.00) TWE(98.00)	72·00	25·00	47·00	T2
PR	Jagadhri	(3)	ED,EAg	Wheat, Rice	..	T(50.00) TWE(50.00)	68·00	7·00	73·00	..
PR	Yamunanagar	(5)	ED,EAg	Wheat, Rice	16·00	T(125.00) TWE(125.00)	53·00	3·00	46·00	N2:M1:T3
PR	Yamunanagar	(4)	ED,EAg	Wheat, Rice	..	T(96.00) TWE(96.00)	23·00	1·00	11·00	M1:T1
PR	Yamunanagar	(4)	ED,EAg	Wheat, Rice	..	T(148.00) TWE(148.00)	1·00	..	13·00	M1:T5
PR	Yamunanagar	(2)	EA	Wheat, Rice	..	T(93.00) TWE(93.00)	3·00	6·00	12·00	N2:M3:T5
PR	Yamunanagar	(1)	EA	Wheat, Rice	..	T(213.00) TWE(213.00)	2·00	..	43·00	N10:M4:T6
PR	Yamunanagar	(6)	EA	Wheat, Rice	..	T(258.00) TWE(258.00),	6·00	..	36·00	N2:M3:T9
PR	Yamunanagar	(3)	EA	Wheat, Rice	..	T(311.00), TWE(311.00)	15·00	..	33·00	M4:T11
PR	Yamunanagar	(5)	EA	Wheat, Rice	40·87	T(209.62), TWE(209.62)	65·56	41·68	145·69	N6:M4:C2: T12
inhabited					..	T(17.00), TWE(17.00)	30·00	31·00	75·00	..
PR	Yamunanagar	(6)	EA	Wheat, Rice	..	T(267.49), TWE(267.49)	13·76	0·40	34·40	M4:T8
inhabited					..	T(27.00), TWE(27.00)	34·00	9·00	4·00	—
PR	Yamunanagar	(6)	EA	Wheat, Rice	..	T(53.00), TWE(53.00)	1·00	..	10·00	M2:T4
PR	Yamunanagar	(6)	EA	Wheat, Rice	..	T(89.00), TWE(89.00)	80·00	3·00	14·00	T4
PR	Yamunanagar	(6)	ED,EAg	Wheat, Rice	..	T(235.00), TW(235 00)	1·00	..	16·00	N3:M6:C2: T10
PR	Yamunanagar	(5)	ED,EAg	Wheat, Rice	..	T(116.00), TW(116.00)	10·00	1·00	7·00	T6
PR	Yamunanagar	(3)	EA	Wheat, Rice	..	T(144.00), TWE(144.00)	5·00	1·00	18·00	M1:T1
PR	Yamunanagar	(1)	EA	Wheat, Rice	..	T(44.00), TWE(44.00)	9·00	1·00	8·00	T3
PR	Yamunanagar	(1)	EA	Wheat, Rice	..	T(135.00), TWE(135.00)	19·00	4·00	27·00	N4: M3: T6
PR	Yamunanagar	(3)	EA	Wheat, Rice	..	T(357.00), TWE(357.00),	15·00	..	27·00	N8:M8:C1: T11
PR	Yamunanagar	(5)	EA	Wheat, Rice	..	T(78.00), TWE(78.00)	4·00	2·00	8·00	N4:T3

JAGADHRI TAHSIL

VILLAGE

Amenities and

Location Code No.	Name of Village (with Hadbast Number)	Total area of the Village (in hectares)	Total Population and Number of households	Amenities available (If not available within the village, a dash(—)is shown in the column and next to it in brackets, the distance in broad ranges viz., —5 kms. 5—10 kms. and 10+ kms. of the nearest place where the facility is available is given)					
				Educational	Medical	Drinking Water (Potable)	Post and Telegraph	Day or days of the market/hat, if any	Communications (Bus Stop, Railway Station, Waterway)
1	2	3	4	5	6	7	8	9	10
331	Naharpur (150)	772·00	2,541 (369)	P	HS, D	Hp	PO	..	BS
332	Todarpur (152)	133·00	470 (59)	—(—5)	—(—5)	Hp	—(—5)	..	BS
333	Nagal (158)	225·00	984 (124)	P, M,H	CHW	Hp	PO	..	BS
334	Khajuri (159)	631·00	1,891 (251)	P	D, CHW	Hp	—(—5)	..	BS
335	Bahadurpur (162)	396·00	1,078 (146)	P	RP(2),CHW	W, Hp	—(—5)	..	—(—5)
336	Khurdi (160)	379·00	1,287 (166)	P	RP(2), CHW	W, Hp	—(—5)	..	—(—5)
337	Sukhpura (156)	141·00	493 (63)	—(—5)	—(—5)	W, Hp	—(5—10)	..	—(—5)
338	Khandwa (157)	161·00	274 (23)	P	—(—5)	Hp	—(—5)	..	—(—5)
339	Haripur Kamboan (155)	118·00	361 (46)	P,M	RP, CHW	W,Hp	—(5—10)	..	—(—5)
340	Panjupur (153)	185·34	740 (92)	P	D	Hp	—(—5)	..	—(—5)
341	Ramgarh Alias Gulabgarh (154)	133·00	384 (55)	—(—5)	—(5—10)	Hp	—(—5)	..	—(5—10)
342	Mumidi (470)	357·00	955 (145)	P	—(—5)	Hp	—(—5)	..	—(—5)
343	Garhi Gujran (418)	175·00	225 (39)	—(—5)	—(—5)	W	—(—5)	..	—(—5)
344	Munda Majra (413)	248·07							Wholly merged
345	Yamunanagar (415)	204·77							Wholly merged
346	Mumida (416)	217·00							Wholly merged
347	Habibpur (417)	71·63							Wholly merged
348	Chandpur (419)	204·00							Wholly merged
349	Sasauli (420)	424·00	3,971 (864)	P	RP(2),CHW	Hp	—(—5)	..	RS
350	Kansepur (Kanbapur) (421)	242·00	802 (117)	P	—(—5)	Hp	—(—5)	..	—(—5)
351	Rattoli (422)	233·00	884 (148)	P	RP	Hp	—(—5)	..	—(—5)
352	Kheri Ranghran (427)	237·00	550 (93)	P	—(—5)	Hp	—(—5)	..	—(—5)
353	Jaurian (469)	158·00	437 (77)	—(—5)	RP	Hp	Phone	..	BS
354	Ishopur (471)	203·00	430 (55)	P	—(—5)	Hp	—(—5)	..	—(—5)
355	Patasgarh (474)	80·00	95 (8)	—(—5)	—(—5)	Hp	—(—5)	..	—(—5)
356	Aurangabad (475)	278·00	1,121 (163)	P	HS, RP(2)	Hp	PO, Phone	..	BS
357	Ror Chhappar (476)	140·00	519 (73)	P	—(—5)	Hp	—(—5)	..	—(—5)
358	Bhut Majra (473)	100·00	498 (49)	P	RP, CHW	Hp	Phone	..	—(—5)
359	Jampur (472)	105·00	346 (47)	P	—(—5)	Hp	—(—5)	..	BS
360	Mandebar (467)	114·00	1,029 (140)	P	RP	Hp	Phone	..	BS

DIRECTORY

Land Use

Approach to Village	Nearest town and distance (in kms.)	Power Supply	Staple food	Land use(i.e. area under different types of land use in hectares rounded up to 2 decimal places)					Remarks (including any place of religious, historical or archaeological interest)
				Forest	Irrigated by Sources	Un-irrigated	Cultural waste (including gauchar and groves)	Area not available for cultivation	
11	12	13	14	15	16	17	18	19	20
PR	Yamunanagar	(6) EA	Wheat, Rice	..	T(621.00), TW(91.00) TWE(530.00)	110·00	1·00	40·00	N8: M6: C2: T27
PR	Yamunanagar	(7) ED, EAg	Wheat, Rice	..	T(114.00), TW(12.00) TWE(102.00)	..	1·00	18·00	T4
PR	Yamunanagar	(4) EA	Wheat, Rice	..	T(172.00) TW(44.00) TWE(128.00)	4·00	15·00	34·00	N4: M1: T11
PR	Yamunanagar	(6) EA	Wheat, Rice	..	T(533.00), TW(41.00), TWE(492.00)	27·00	8·00	63·00	N6: M2: C3: T17
PR	Yamunanagar	(8) EA	Wheat, Rice	..	T(333.00), TWE(333.00)	5·00	15·00	43·00	N5: M4: T25
PR	Yamunanagar	(8) EA	Wheat, Rice	..	T(334.00), TWE(334.00)	1·00	7·00	37·00	N4: M6: T7
PR	Yamunanagar	(6) ED,EAg	Wheat, Rice	..	T(83.00) TWE(83.00)	28·00	8·00	22·00	N1: T4
PR	Yamunanagar	(5) ED, EAg	Wheat, Rice	..	T(133.00), TWE(133.00)	10·00	7·00	11·00	M2: C1: T11
PR	Yamunanagar	(5) EA	Wheat, Rice	..	T(72.00), TWE(72.00)	7·00	16·00	23·00	M4: T5
PR	Yamunanagar	(5) EA	Wheat, Rice	..	T(161.47), TWE(157.02), O(4·45)	0·40	..	23·47	M4: C1: T7
PR	Yamunanagar	(3) EA	Wheat, Rice	..	T(74.00), TWE(74.00)	28·00	10·00	21·00	..
PR	Yamunanagar	(5) EA	Wheat, Rice	..	T(142.00), TWE(142.00)	138·00	9·00	68·00	M2: T15
PR	Yamunanagar	(3) EA	Wheat, Rice	..	T(28.00), TWE(28.00)	73·00	22·00	52·00	T3
in Yamunanagar (M.C.) in Yamunanagar (M.C.)									
in Yamunanagar (M.C.) in Yamunanagar (M.C.) in Yamunanagar (M.C.)									
PR	Yamunanagar	(5) EA	Wheat, Rice	..	T(154.00), TWE(154.00)	19·00	..	251·00	N90: M70:C10 T15
PR	Yamunanagar	(3) EA	Wheat, Rice	..	T(150.00), TWE (150.00)	71·00	..	21·00	T3
PR	Jagadhri	(2) ED,EAg	Wheat, Maize	..	T(133.00), TW(133.00)	76·00	..	24·00	M6: C1: T6
PR	Yamunanagar	(6) EA	Wheat, Rice	..	T(160.00), TWE(160.00)	45·00	..	32·00	M9: T15
PR	Yamunanagar	(1) EA	Wheat, Rice	..	T(128.00), TWE(128.00)	8·00	2·00	20·00	N5: M3: C2: T5
PR	Yamunanagar	(4) EA	Wheat, Rice	..	T(124.00), TWE(124.00)	40·00	16·00	23·00	N2: M3: C1: T6
PR	Yamunanagar	(4) EA	Wheat, Rice	..	T(60.00), TWE(60.00)	10·00	3·00	7·00	M2: C1: T2
PR	Yamunanagar	(5) EA	Wheat, Rice	..	T(203.00), TWE(203.00)	26·00	18·00	31·00	N4: M3: C3: T7
PR	Yamunanagar	(6) EA	Wheat, Rice	..	T(131.00), TWE(131.00)	..	..	9·00	M3: C1: T15
KR	Yamunanagar	(3) EA	Wheat, Rice	..	T(94.00) TWE(94.00)	..	..	6·00	N1: M10: T15
PR	Yamunanagar	(2) EA	Wheat, Rice	..	T(98.00), TWE(98.00)	..	..	7·00	N1: M4: T6
PR	Yamunanagar	(2) EA	Wheat, Rice	..	T(104.00) TWE(104.00)	..	..	10·00	N6: M7: T12

JAGADHRI TAHSIL

VILLAGE Amenities and

Location Code No.	Name of Village (with Hadbast Number)		Total area of the Village (in hectares)	Total Population and Number of households		Amenities available(If not available within the village, a dash(—) is shown in the column and next to it in brackets, the distance in broad ranges viz,—5 kms., 5—10 kms. and 10+kms. of the nearest place where the facility is available is given)					
						Educational	Medical	Drinking Water (Potable)	Post and Telegraph	Day or days of the market/hat, if any	Communications (Bus Stop, Railway Station, Waterway)
1	2		3		4	5	6	7	8	9	10
361	Farakhpur (Farrukhpur)	(468)	135.00	4,111	(857)	P	RP(5), CHW	Hp	Phone	..	—(—5)
362	Sudhal	(426)	183·00	511	(58)	P	—(—5)	Hp	—(—5)	..	—(—5)
363	Sudhail	(425)	402·25	1,111	(132)	P	CHW	Hp	—(—5)	..	—(—5)
364	Ruhla Kheri	(424)	183·00	476	(63)	P	CHW	Hp	—(—5)	..	—(—5)
365	Kail	(378)	436·65	993	(149)	P	HS	Hp	—(—5)	..	BS
366	Khera	(423)	506·00	1,590	(298)	P	RP(2), CHW	W, Hp	PO	..	BS
367	Bhatauli	(405)	300·00	1,082	(160)	P	CHW	Hp	—(—5)	..	BS
368	Gulabnagar	(404)	137·00	835	(167)	P	CHW	W, Hp	—(—5)	..	BS
369	Jarauda	(403)	322·00	1,022	(155)	P	RP	W, Hp	PO	..	BS
370	Shahpur	(382)	221·00	630	(80)	—(—5)	CHW	W, Hp	—(—5)	..	—(—5)
371	Budheri	(324)	153·00	345	(42)	—(—5)	CHW	W, Hp	—(5—10)	..	—(5—10)
372	Arnauli	(323)	367·00	1,268	(173)	P	CHW	W,Hp	—(—5)	..	—(—5)
373	Mamli	(322)	236·33	777	(104)	P	—(—5)	W, Hp	—(—5)	..	—(—5)
374	Salempur Bangar (Salimpur Bangar)	(321)	209·00	1,246	(151)	P	—(—5)	W, Hp	—(—5)	..	—(—5)
375	Chahron	(383)	202·00	710	(97)	P	—(—5)	W, Hp	—(—5)	..	—(—5)
376	Haluwala	(384)	168·75	658	(85)	—(—5)	CHW	Hp	—(—5)	..	—(—5)
377	Mahlanwali	(380)	575·00	2,997	(475)	P,M,H,	HS	Hp	PO	..	BS
378	Jhinwar Heri	(381)	111·29	71	(7)	—(—5)	—(—5)	Hp	—(—5)	..	—(—5)
379	Haripur Jatan	(379)	192·00	451	(60)	P	CHW	Hp	—(—5)	..	—(—5)
380	Kathwala	(377)	137·00	1,037	(137)	P	—(5—10)	Hp	—(5—10)	..	—(5—10)
381	Chhajju Nagala	(376)	163·00	570	(78)	P	—(—5)	T,TW,Hp	—(—5)	..	—(—5)
382	Shah Quamaispur	(375)	60·00	318	(45)	—(—5)	—(—5)	T, Hp	—(—5)	..	BS
383	Paonti	(374)	140·42	349	(47)	—(—5)	—(—5)	T,TW, Hp	—(—5)	..	—(—5)

DIRECTORY

AMBALA DISTRICT

Land Use

Approach to Village	Nearest town and distance(in kms.)		Power Supply	Staple food	Land use (ie. area under different types of land use in hectares rounded upto 2 decimal places)					Remarks (including any place of religious, historical or archaeological interest)
					Forest	Irrigated by Sources	Un-irrigated	Cultural waste (including gauchar and groves)	Area not available for cultivation	
11	12		13	14	15	16	17	18	19	20
PR	Yamunanagar	(4)	EA	Wheat, Rice	..	T(96.00), TWE(96.00)	1·00	..	38·00	N35: M6:T4
PR	Yamunanagar	(6)	ED, EAg	Wheat, Rice	..	T(152.00), TWE(152.00)	9·00	5·00	17·00	M3: T6
PR	Yamunanagar	(4)	ED, EAg	Wheat, Rice	..	T(331.43), W(64.75), WE(56.66), TW(80.94), TWE(129.08)	47·35	1·21	22·26	M2: T14
PR	Jagadhri	(6)	ED, EAg	Wheat, Rice	..	T(145.00), TW(24.00), TWE(121.00)	7·00	19·00	12·00	M2: T9
PR	Jagadhri	(4)	ED, EAg	Wheat, Rice	..	T(349.24), TW(8.09), TWE(341.15)	40·87	6·88	39·66	M3: T10
PR	Jagadhri	(3)	EA	Wheat, Rice	..	T(411.00) TWE(411.00)	45·00	11·00	39·00	N10: M13: C4: T24
PR	Jagadhri	(3)	EA	Wheat, Rice	..	T(238.00), TWE (238.00)	18·00	14·00	30·00	M2: T8
PR	Jagadhri	(2)	EA	Wheat, Rice	..	T(101.00), TWE(101.00)	2·00	6·00	28·00	..
PR	Jagadhri	(2)	ED, EAg	Wheat, Rice	..	T(256.00), TWE(256.00)	29·00	1·00	36·00	M2: T6
PR	Jagadhri	(5)	EA	Wheat, Rice	..	T(171.00), TWE(171.00)	22·00	14·00	14·00	C1:T6
PR	Jagadhri	(6)	EA	Wheat, Rice	..	T(106.00) TWE(106.00)	32·00	2·00	13·00	T2
PR	Jagadhri	(5)	EA	Wheat, Rice	..	T(284.00), TWE(284.00)	41·00	20·00	22·00	N1: M3: C1: T9
PR	Jagadhri	(6)	EA	Wheat, Rice	..	T(158.23), TWE(158.23)	46·13	17·81	14·16	T7
KR	Jagadhri	(8)	EA	Wheat, Rice	..	T(174.00), TWE(174.00)	14·00	6·00	15·00	N2: M1: C1: T13
PR	Jagadhri	(5)	EA	Wheat, Rice	..	T(148.00), TWE(148.00)	35·00	3·00	16·00	T4
PR, KR	Jagadhri	(5)	EA	Wheat, Rice	..	T(117.76), TW(29.14), TWE(88.62)	30·35	0·40	20·24	M5:C2:T4
PR,KR	Jagadhri	(4)	EA	Wheat, Rice	..	T(485.00), TW(100.00), TWE(385.00)	32·00	10·00	48·00	N3: M10: C7: T9
PR, KR	Jagadhri	(3)	EA	Wheat, Rice	..	T(62.73), TW(62.73)	31·57	6·07	10·92	M1: T5
PR, KR	Jagadhri	(5)	EA	Wheat, Rice	..	T(172.00), TW(50.00), TWE(122.00)	..	9·00	11·00	T4
PR, KR	Jagadhri	(5)	EA	Wheat, Rice	..	T(116.00), TWE(116.00)	4·00	..	17·00	M2: T14
PR, KR	Jagadhri	(6)	ED, EAg	Wheat, Rice	..	T(149.00), GC(41.00), TW(24.00), TWE(84.00)	3·00	..	11·00	T1
PR	Jagadhri	(6)	ED, EAg	Wheat, Rice	..	T(52.00), TW(18·00) TWE(34·00)	..	..	8·00	T2
PR	Jagadhri	(10)	ED, EAg	Wheat, Rice	..	T(124.64), W(21.85), WE(21.85), TW(44.51), TWE(36.43)	6·47	..	9·31	M1

JAGADHRI TAHSIL

VILLAGE

Amenities and

Location Code No.	Name of Village (with Hadbast Number)		Total area of the Village (in hectares)	Total Population and Number of households		Amenities available (If not available within the village, a dash(—) is shown in the column and next to it in brackets, the distance in broad ranges viz,—5 kms., 5—10 kms. and 10+ kms. of the nearest place where the facility is available is given)					
						Educational	Medical	Drinking Water (Potable)	Post and Telegraph	Day or days of the market/hat, if any	Communications (Bus Stop, Railway Station, Waterway)
1	2		3	4		5	6	7	8	9	10
384	Milak Sukhi (Milak Sikhi)	(373)	98·74	544	(94)	P	—(—5)	T,TW, Hp	—(—5)	..	—(—5)
385	Musimbal Muslamanan	(372)	354·09	1,089	(180)	—(—5)	RP(2)	T, TW, Hp	PO	..	BS
386	Musimbal Hindwan	(371)	335·88	1,380	(185)	P,M,H	HS	T, Hp	PO	..	BS
387	Khundewala	(370)	262·00	597	(95)	P	—(—5)	Hp	—(—5)	..	—(—5)
388	Rajpura	(369)	195·00	555	(97)	P	CHW	Hp	—(—5)	..	—(—5)
389	Landaura	(367)	117·00	403	(60)	—(—5)	CHW	Hp	—(—5)	..	—(—5)
390	Kotar Khana	(366)	497·76	1,474	(216)	P, M	HS, RP,(2), CHW	Hp	—(—5)	..	—(—5)
391	Bal Chhappar	(365)	627·00	2,187	(327)	P	RP(3),CHW	W, Hp	—(—5)	..	BS
392	Mandhar (Mandhaur)	(333)	419·00	1,453	(241)	P	RP, CHW	W, Hp	PO	..	BS
393	Juda Jatan	(335)	201·00	695	(102)	P	RP, CHW	T, W, TW, Hp	—(5—10)	..	—(—5)
394	Juda Sheikhan	(332)	170·00	515	(79)	—(—5)	RP	W, TW, Hp	—(—5)	..	—(—5)
395	Teha Brahmanan	(331)	82·00	254	(32)	P	RP	T,W, Hp	—(—5)	..	—(—5)
396	Tehi Jatan	(330)	73·00	366	(53)	—(—5)	RP, CHW	T,W, TW, Hp	—(—5)	..	—(—5)
397	Makhaur	(297)	198·00	607	(77)	P	CHW	W, TW, Hp	—(—5)	..	—(—5)
398	Marwa Khurd	(295)	453·00	1,721	(256)	P	RP(4), CHW	W, TW, Hp	PO	..	BS
399	Fatehgarh Tumbi	(59)	273·00	1,134	(153)	P,M	HS, RP(2)	W, Hp	PO	..	BS
400	Ramgarh Majra	(60)	294·00	625	(85)	—(—5)	—(—5)	W, Hp	—(—5)	..	—(—5)
401	Painsal	(61)	280·44	490	(73)	—(—5)	—(—5)	W, Hp	—(—5)	..	—(—5)
402	Azizpur	(292)	433·00	1,691	(233)	P	RP(3), CHW	W, Hp	PO	..	—(—5)
403	Kapoori Khurd	(293)	132·73	252	(40)	—(—5)	—(5—10)	W, Hp	—(—5)	..	—(—5)
404	Kapoori Kalan	(294)	222·17	496	(82)	P,M	HS	W, Hp	—(—5)	..	—(—5)
405	Rasulpur	(296)	197·08	645	(91)	P	HS, CHW	W, Hp	—(—5)	..	—(—5)

DIRECTORY

AMBALA DISTRICT

Land Use

Approach to Village	Nearest town and distance (in kms.)	Power Supply	Staple food	Land use (ie: area under different types of land use in hectares rounded upto 2 decimal places)					Remarks (including any place of religious, historical or archaeological interest)
				Forest	Irrigated by Sources	Un-irrigated	Cultural waste (including gauchar and groves)	Area not available for cultivation	
11	12	13	14	15	16	17	18	19	20
PR	Jagadhri	(8) ED, EAg	Wheat, Rice	..	T(83.36), TW(8.09), TWE(75.27)	6·07	..	9·31	M2: T2
PR	Jagadhri	(8) ED, EAg	Wheat, Rice	..	T(313.22), TW(42.90), TWE(270·32)	14·16	..	26·71	N2: M5: T7
PR	Jagadhri	(8) ED, EAg	Wheat, Rice	..	T(278.82), TW(101.17), TWE(177.65)	15·38	..	41·68	N1: M1: T5
PR	Jagadhri	(11) ED, EAg	Wheat, Rice	..	T(248.00), TW(86.00), TWE(162.00)	2·00	..	12·00	N2: T5
PR	Jagadhri	(10) ED, EAg	Wheat, Rice	..	T(169.00), TW(48.00), TWE(121.00)	7·00	..	19·00	N2: M1: T2
PR	Jagadhri	(11) ED, EAg	Wheat, Rice	..	T(101.00), W(21.00), TW((23.00), TWE(57.00)	3·00	1·00	12·00	T2
PR	Jagadhri	(14) ED, EAg	Wheat, Rice	..	T(435.44), W(96.31), TW(96.31), TWE(242.82)	26·71	3·64	31·97	N10: M6: T20
PR, KR	Jagadhri	(10) EA	Wheat, Rice	..	T(443.00), TW(79.00), TWE(364.00)	122·00	8·00	54·00	M5: T4
PR, KR	Jagadhri	(10) EA	Wheat, Rice	..	T(320.00), TW(45.00), TWE(275.00)	46·00	12·00	41·00	M5: C3: T7
PR, KR	Jagadhri	(11) EA	Wheat, Rice	..	T(82.00), TWE(82.00)	108·00	..	11·00	M3: C1: T3
PR, KR	Jagadhri	(15) EA	Wheat, Rice	..	T(77.00), TWE(77.00)	83·00	2·00	8·00	T1
PR, KR	Jagadhri	(11) EA	Wheat, Rice	..	T(20.00), TWE(20.00)	58·00	1·00	3·00	T1
PR, KR	Jagadhri	(11) EA	Wheat, Rice	..	T(10.00). TWE(10.00)	56·00	2·00	5·00	M1
PR, KR	Jagadhri	(15) EA	Wheat, Rice	..	T(58.00), TWE(58.00)	126·00	4·00	10·00	M2: T3
PR	Jagadhri	(15) EA	Wheat, Rice	..	T(304.00), TWE(304.00)	115·00	3·00	31·00	Gurdwara M6: T4
PR	Sadaura	(6) EA	Wheat, Maize	..	T(7.00), TWE(7.00)	234·00	..	32·00	M1: C2: T2
PR	Sadaura	(6) EA	Wheat, Maize	..	T(7.00), TWE(7.00)	263·00	1·00	23·00	..
KR	Sadaura	(6) EA	Wheat, Maize	..	T(21.04), TWE(21.04)	222·17	..	37·23	T1
PR	Sadaura	(6) EA	Wheat, Maize	..	T(2.00), TWE(2.00)	377·00	1·00	53·00	Temple Shiv ; M2: T5
PR	Jagadhri	(24) ED, EAg	Wheat, Rice	..	T(18.62), TW(8.90), TWE(9.72)	105·22	..	8·89	T3
PR	Jagadhri	(28) ED, EAg	Wheat, Rice	..	T(60.30) TW(20.64), TWE(25.49), O(14.17)	146·09	..	15·78	M1 ; T2
PR	Jagadhri	(18) ED, EAg	Wheat, Rice	..	T(109.26), TW(44.51), TWE(40.47), O(24.28)	69·20	..	18·62	T1

JAGADHRI TAHSIL

VILLAGE

Amenities and

Location Code No.	Name of Village (with Hadbast Number)		Total area of the Village (in hectares)	Total Population and Number of households		Amenities available(If not available within the village, a dash(—) is shown in the column and next to it in brackets, the distance in broad ranges viz, —5 kms., 5—10 kms. and 10+kms. of the nearest place where the facility is available is given)					
						Educational	Medical	Drinking Water (Potable)	Post and Telegraph	Day or days of the market/hat, if any	Communications (Bus Stop, Railway Station, Waterway)
1	2		3	4		5	6	7	8	9	10
406	Gianawala	(337)	97·12	439	(71)	P	—(5—10)	W, Hp	—(5—10)	..	—(—5)
407	Shekhupura (Sheakhpura)	(338)	96·00	177	(12)	—(—5)	—(5—10)	W, Hp	—(—5)	..	—(—5)
408	Haibatpur	(291)	504·23	1,495	(212)	P,M	HS, RP(2), CHW	W,Hp	PO	..	BS
409	Chaharwala	(289)	264·66	691	(90)	P	HS, CHW	Hp	—(—5)	..	BS
410	Ambwala	(288)	116·00	294	(41)	—(—5)	—(5—10)	Hp	—(—5)	..	—(—5)
411	Jagdhauli	(343)	622·00	2,112	(284)	P	RP(2), CHW(2)	Hp	PO	..	BS
412	Satari (Sitari)	(352)	161·00	332	(47)	—(—5)	—(—5)	W, Hp	—(—5)	..	—(—5)
413	Uddhamgarh	(341)	111·00	180	(27)	—(—5)	—(5—10)	W, Hp	—(—5)	..	—(—5)
414	Nawan Shahar	(342)	140·00	438	(56)	P	—(5—10)	W, Hp	—(—5)	..	—(—5)
415	Malakpur	(290)	173·00	566	(79)	P	CHW	W, Hp	—(—5)	..	BS
416	Kulchandu	(340)	318·00	1,131	(184)	P	CHW	W, Hp	—(—5)	..	BS
417	Panjauri (Pinjauri)	(353)	117·00	371	(54)	—(—5)	CHW	W, Hp	—(—5)	..	BS
418	Panjaura (Pinjaura)	(363)	267·09	909	(122)	P	CHW	W, Hp	—(—5)	..	—(—5)
419	Maheswri (Maheshri)	(339)	159·00	409	(53)	P	RP	W, Hp	—(—5)	..	—(—5)
420	Pabni Badi	(336)	486·43	1,255	(175)	P	HS, RP(3)	W, Hp	PO	..	BS
421	Pabni Chhoti	(334)	129·90	279	(44)	P	—(—5)	W,Hp	—(—5)	..	BS
422	Nagla Jagir	(364)	340·00	1,084	(168)	P	CHW	HP	—(—5)	..	—(—5)
423†	Daira	(361)	29·00	3	(2)	—(10+)	CHW	Hp	—(10+)	..	—(10+)
424	Talakaur	(362)	539·00	2,211	(336)	P, M,H	HS, RP(2), CHW(2)	Hp	PO	..	—(—5)
425	Kheri Darshansingh	(354)	251·00	635	(90)	P	—(10+)	W,TW, Hp	—(10+)	..	—(10+)
426	Kalawar	(351)	996·00	3,736	(543)	P, M,H	HS, RP(3), CHW	W,Hp	PO, Phone	..	BS

DIRECTORY

Land Use

Approach to Village	Nearest town and distance (in kms.)	Power Supply	Staple food	Land use (i.e. area under different types of land use in hectares rounded upto 2 decimal places)					Remarks (including any place of religious, historical or archaeological interest)
				Forest	Irrigated by Sources	Un-irrigated	Cultural waste (including gauchar and groves)	Area not available for cultivation	
11	12	13	14	15	16	17	18	19	20
PR	Jagadhri	(16) ED, EAg	Wheat, Rice	..	T(72.03), TW(29.95), TWE(29.95), O(12.13)	13·76	4·05	7·28	T1
PR	Jagadhri	(16) ED, EAg	Wheat, Rice	..	T(24.00), TW(5.00), TWE(19.00)	59·00	..	13·00	M1: T3
PR	Jagadhri	(16) ED, EAg	Wheat, Rice	..	T(193.44), TW(112.50), TWE(80.94)	227·43	38·85	44·51	N1: T1
PR	Sadaura	(8) EA	Wheat, Rice	..	T(44.11), TWE(44.11)	193·44	0·40	26·71	M1: T2
PR	Sadaura	(10) EA	Wheat, Rice	..	T(2.00), TWE(2.00)	104·00	..	10·00	..
PR	Sadaura	(11) EA	Wheat, Rice	..	T(413.00), TWE(413.00)	154·00	..	55·00	T14
KR	Jagadhri	(1) ED, EAg	Wheat, Rice	..	T(99.00), TW(18.00), TWE(81.00)	51·00	..	11·00	M1: T4
PR	Sadaura	(10) ED, EAg	Wheat, Rice	..	T(96.00), TW(15.00), TWE(81.00)	3·00	..	12·00	N1: M2
PR	Sadaura	(10) ED, EAg	Wheat, Rice	..	T(94.00), TW(13.00), TWE(81.00)	37·00	..	9·00	M1: T2
PR	Sadaura	(12) ED, EAg	Wheat, Rice	..	T(84.00), TW(24.00), TWE(60.00)	70·00	..	19·00	M3: T8
PR	Jagadhri	(8) ED, EAg	Wheat, Rice	..	T(206.00), TW(44.00), TWE(162.00)	68·00	..	44·00	N2: M1: T1
PR	Jagadhri	(7) ED, EAg	Wheat, Rice	..	T(42.00), TW(5.00), TWE(37.00)	69·00	..	6·00	..
KR	Jagadhri	(15) ED, EAg	Wheat, Rice	..	T(207.20), TW(69.20), TWE(138.00)	39·25	4·45	16·19	M1: T4
KR	Jagadhri	(14) ED, EAg	Wheat, Rice	..	T(64.00), TW(12.00), TWE(52.00)	71·00	4·00	20·00	T2
PR	Jagadhri	(13) ED, EAg	Wheat, Rice	..	T(42.49), TWE(42.49)	240·78	167·94	35·22	M3: T13
PR, KR	Jagadhri	(10) ED, EAg	Wheat, Rice	..	T(65.15), TW(20.23), TWE(44.92)	50·58	3·24	10·93	M1: T2
KR	Jagadhri	(11) EA	Wheat, Rice	..	T(164.00), TW(39.00), TWE(125.00)	147·00	4·00	25·00	M4: T6
KR	Jagadhri	(13) ED	Wheat, Rice	..	T(7.00), TWE(7.00)	20·00	..	2·00	..
PR	Jagadhri	(14) EA	Wheat, Rice	..	T(423.00), TW(57.00), TWE(366.00)	71·00	..	45·00	M5: C1: T8
PR	Jagadhri	(24) ED, EAg	Wheat, Rice	..	T(190.00), TW(32.00), TWE(158.00)	48·00	8·00	5·00	T4
PR	Sadaura	(16) EA	Wheat, Rice	..	T(485.00), TW(166.00) TWE(319.00)	452.00	46·00	13·00	Temple: N1: M2; C1; T14

JAGADHRI TAHSIL

Amenities and

Location Code No.	Name of Village (with Hadbast Number)		Total area of the Village (in hectares)	Total Population and Number of households		Amenities available(If not available within the village a dash (—) is shown in the column end next to it in brackets, the distance in broad ranges viz.—5 km., 5—10 kms. and 10+kms. of the nearest place where the facility is available is given)					
						Educational	Medical	Drinking Water (Potable)	Post and Telegraph	Day or days of the market/hat, if any	Communications (Bus Stop, Railway Station, Waterway)
1	2		3	4		5	6	7	8	9	10
427	Khanpur Rajputan	(345)	95·00	234	(31)	P	—(10+)	W, Hp		—(10+) ..	—(10+)
428	Nagla Khalsa	(344)	226·00	495	(76)	P(2)	—(10+)	W, Hp, N		—(—5) ..	—(—5)
429	Muradpur	(346)	125·00	164	(24)	—(—5)	CHW	W, Hp		—(—5) ..	—(—5)
430	Lawani	(347)	132·00	534	(79)	P	CHW	W,Tk,Hp		—(—5) ..	—(—5)
431	Ajijpur (Azizpur Khurd)	(348)	109·00	147	(18)	P(2)	CHW	W, Hp		—(10+) ..	—(—5)
432	Lawana (Liawana)	(349)	264·00	1,180	(150)	P	HS, CHW	W,Tk,Hp		—(10+) ..	—(10+)
433	Shahpur	(350)	40·00	15	(2)	—(10+)	—(10+)	W,TW, Hp		—(—5) ..	—(10+)
434	Bara Khera (Khera Bara)	(355)	210·00	620	(100)	P	—(10+)	W,TW,Hp		—(10+) ..	—(10+)
435	Chhota Khera (Khera Chhota)	(356)	98·00	248	(44)	P	—(10+)	W,TW,Hp		—(10+) ..	—(10+)
436	Ambli	(357)	253·00	727	(99)	P	—(10+)	W,TW,Hp		—(10+) ..	—(10+)
437	Sabilpur Jatan	(360)	193·00	630	(78)	P	—(10+)	W,TW,Hp, N		—(10+) ..	—(10+)
438	Gadhaula	(359)	331·00	817	(151)	P	HS, CHW(2)	W, Hp		PO ..	BS
439	Sabalpur (Mutsil Gadhauli)	(358)	292·00	674	(104)	—(—5)	CHW	W,Hp		—(—5) ..	BS
440	Garhi Gosain	(438)	134·00	458	(64)	P	—(—5)	W, Hp		—(—5) ..	—(—5)
441	Gadhauli	(437)	166·00	715	(91)	P	—(10+)	W, Hp		—(—5) ..	BS
442	Chhapper Mansurpur	(443)	499·00	1,815	(263)	P	—(10+)	W, Hp		PO ..	BS
443	Mustafabad	(444)	716·00	6,281	(1040)	P(4), M(4), H(4)	MH, PHC, FPC, RP(15), CHW	T, W, TW, Hp		PTO, Phone ..	BS, RS
444	Mali Majra	(454)	90·00	371	(55)	P	—(—5)	W, Hp		—(—5) ..	—(—5)
445	Magharpura	(446)	143·00	253	(39)	P	—(—5)	W, Hp		—(—5) ..	—(—5)
446	Sultanpur	(445)	211·00	767	(111)	P	CHW	W, Hp		—(—5) ..	—(—5)

DIRECTORY

AMBALA DISTRICT

Land Use

Approach to Village	Nearest town and distance (in kms.)	Power Supply	Staple food	Land use (i.e. area under different types of land use in hectares rounded up to 2 decimal places)					Remarks (including any place of religious, historical or archaeological interest)
				Forest	Irrigated by Sources	Un-irrigated	Cultural waste (including gauchar and groves)	Area not available for cultivation	
11	12	13	14	15	16	17	18	19	20
PR	Sadaura (18)	EA	Wheat, Rice	..	T(49.00), TW(16.00), TWE(33.00)	39·00	2·00	5·00	..
PR	Jagadhri (22)	ED, EAg	Wheat, Rice	..	T(198.00), W(81.00) TWE(117.00)	6·00	5·00	17·00	T1
PR	Jagadhri (23)	ED	Wheat, Rice	..	T(103.00), TW(41.00), TWE(62.00)	12·00	2·00	8·00	T2
KR	Jagadhri (21)	EA	Wheat, Rice	..	T(91.00), W(40.00), TWE(51.00)	30·00	1·00	10·00	M1: T1
PR, KR	Jagadhri (21)	ED, EAg	Wheat, Maize	..	T(91.00), TW(40.00), TWE(51.00)	6·00	5·00	7·00	T3
PR	Jagadhri (19)	ED, EAg	Wheat, Rice	..	T(235.00), TW(121.00), TWE(114.00)	6·00	..	23·00	M1; T2
KR	Jagadhri (21)	ED, EAg	Wheat, Maize	..	T(32.00), TW(32.00)	7·00	..	1·00	..
PR	Jagadhri (15)	ED, EAg	Wheat, Maize	..	T(162.00), TW(76.00), TWE(86.00)	34·00	..	14·00	N2; T2
PR	Jagadhri (18)	ED, EAg	Wheat, Maize	..	T(86.00), TWE(86.00)	..	1·00	11·00	N1; M1; T1
PR, KR	Jagadhri (18)	ED, EAg	Wheat, Maize	..	T(239.00), TW(115.00) TWE(124.00)	2·00	1·00	11·00	N2; T8
PR, KR	Jagadhri (14)	ED, EAg	Wheat, Maize	..	T(156.00) TW(75.00), TWE(81.00)	21·00	..	16·00	N3; M:1 T6
PR	Jagadhri (16)	EA	Wheat, Rice	..	T(272.00), W(221.00) WE(51.00),	33·00	..	26·00	N4; M1; T6
PR	Jagadhri (15)	EA	Wheat, Rice	..	T(231.00), TWE(231.00)	18·00	9·00	34·00	N5; M2; T4
PR	Jagadhri (17)	EA	Wheat, Rice	..	T(90.00), TW(15.00), TWE(75.00)	29·00	..	15·00	N1
PR	Jagadhri (12)	EA	Wheat, Rice	..	T(128.00), TW(19.00), TWE(109.00)	18·00	..	20·00	M2; C1; T4
PR	Jagadhri (14)	EA	Wheat, Rice	..	T(432.00), TW(54.00), TWE(378.00)	26·00	..	41·00	N8; M2; T14
PR	Jagadhri (16)	EA	Wheat, Rice	..	T(588.00), TW(60.00), TWE(528.00)	44·00	..	84·00	Mosque and Temple Sarswati; N205; M45:C6:T18
PR, KR	Yamunanagar (12)	EAg	Wheat, Rice	..	T(73.00), TW(11.00), TWE(62.00)	7·00	3·00	7·00	T1
PR, KR	Jagadhri (21)	EA	Wheat, Rice	..	T(118.00), TW(13.00), TWE(105.00)	7·00	7·00	11·00	N4; M3; C1 ; T3
PR, KR	Jagadhri (22)	EA	Wheat, Rice	..	T(181.00), TW(10.00), TWE(171.00)	7·00	4·00	19·00	M1

JAGADHRI TAHSIL

VILLAGE

Amenities and

Location Code No.	Name of Village (with Hadbast No.)	Total area of the Village (in hectares)	Total Population and Number of households	Amenities available(If not available within the village, a dash(—) is shown in the column and next to it in brackets, the distance in broad ranges viz, —5 kms., 5—10 kms. and 10+kms. of the nearest place where the facility is available is given)					
				Educational	Medical	Drinking Water (Potable)	Post and Telegraph	Day or days of the market/hat, if any	Communications (Bus Stop, Railway Station, Waterway)
1	2	3	4	5	6	7	8	9	10
447	Fatehpur (448)	285·00	1,001 (168)	P	CHW	W, Hp	—(—5)	..	—(—5)
448	Bhagwanpur (447)	100·00	604 (95)	P	RP	W, TW, Hp	—(10+)	..	BS
449	Saran (449)	764·00	2,861 (416)	P,M,H	HS, RP(5), CHW(2)	W, TW, Hp	PO	..	BS
450	Ahmadpur (451)	115·00							Un-
451	Kulpur (450)	334·00	765 (92)	P	CHW	W, Hp	—(—5)	..	BS
452	Faridpur (452)	225·00	348 (52)	P	—(10+)	Hp	—(10+)	..	—(10+)
453	Daulatpur Malian (453)	197·00	951 (110)	P	—(10+)	W, Hp	—(10+)	..	—(10+)
454	Uncha Chandana (456)	464·00	1,904 (298)	P	CHW	W, Hp	PO	..	BS, RS
455	Namdarpur (455)	116·00	383 (63)	—(—5)	—(—5)	W, Hp	—(10+)	..	—(10+)
456	Kajiwas (457)	149·00	469 (55)	P	—(5—10)	W, Hp	—(10+)	..	—(10+)
457	Jhar Chandna (458)	261·00	459 (61)	P	CHW	W, Hp	—(10+)	..	—(10+)
458	Hangoli (Hingoli) (459)	227·00	468 (57)	P	M, H, D	W, Hp	PO, Phone	..	—(10+)
459	Gundapura (441)	219·00	696 (87)	P	CHW	W, Hp	Phone	..	—(10+)
460	Sukhdaspur (442)	120·00	373 (44)	—(—5)	CHW	W, Hp	—(10+)	..	—(10+)
461	Khanpur (439)	447·58	1,529 (223)	P	RP, CHW	W, TW, Hp, N	—(—5)	..	—(—5)
462	Kanarhi Khurd (436) (Kanheri Chhoti)	226·00	973 (132)	—(—5)	RP(2)	W, TW, Hp	—(—5)	..	—(—5)
463	Milak Majra (368)	81·75	197 (32)	—(—5)	—(5—10)	W, TW, Hp, N	—(5—10)	..	—(—5)
464	Bhambholi (435)	300·18	1,991 (308)	—(—5)	RP(3), CHW	W, TW, Hp	—(—5)	..	BS
465	Bhambol (Bhanbaul) (434)	403·00	1,475 (237)	P, M	MH, HS, RP(3)	T, W, TW, Hp, N	PO	..	—(—5)

DIRECTORY

Land Use

Approach to Village	Nearest town and distance (in kms.)	Power Supply	Staple food	Land use (ie. area under different types of land use in hectares rounded up to 2 decimal places)					Remarks (including any place of religious, historical or archaeological interest)
				Forest	Irrigated by Sources	Un-irrigated	Cultural waste (including gauchar and groves)	Area not available for cultivation	
11	12	13	14	15	16	17	18	19	20
PR, KR	Jagadhri (24)	EA	Wheat, Rice	..	T(213.00), TW(10.00), TWE(203 ·00)	47 ·00	5 ·00	20 ·00	N2: T2
PR, KR	Jagadhri (21)	EA	Wheat, Rice	..	T(81.00), TW(12.00), TWE(69.00),	4 ·00	..	15 ·00	M3 : T5
PR, KR	Yamunanagar (20)	EA	Wheat, Rice	..	T(605.00), TW(188.00), TWE(417.00)	98 ·00	..	61 ·00	Temple Devi : M11 : T29
inhabited				..	T(105.00), TW(15.00), TWE(90.00)	2 ·00	..	8 ·00	..
PR, KR	Yamunanagar (21)	ED, EAg	Wheat, Rice	..	T(288.00), TW(10.00), TWE(278 ·00)	17 ·00	..	29 ·00	N22 : M6 : T11
PR, KR	Jagadhri (20)	EA	Wheat, Rice	..	T(153.00), TW(18.00), TWE(135.00)	50 ·00	5 ·00	17 ·00	M2: T2
PR, KR	Jagadhri (20)	EA	Wheat, Rice	..	T(162.00), TW(10.00), TWE(152.00)	7 ·00	..	28 ·00	M1: T5
PR, KR	Jagadhri (18)	EA	Wheat, Rice	..	T(352.00), TW(58.00), TWE(294.00)	62 ·00	..	50 ·00	N50: M5 T12
PR, KR	Yamunanagar (18)	ED, EAg	Wheat, Rice	..	T(87.00) TW(14.00), TWE(73.00)	18.00	3 ·00	8 ·00	N1: M3: T16
PR, KR	Yamunanagar (16)	ED, EAg	Wheat, Rice	..	T(126.00), TW(20.00), TWE(106.00)	2 ·00	10 ·00	11 ·00	M2: T7
KR	Yamunanagar (14)	ED, EAg	Wheat, Rice	..	T(167.00), TW(12.00), TWE(155.00)	49 ·00	2 ·00	43 ·00	M2: T5
PR, KR	Yamunanagar (19)	ED, EAg	Wheat, Rice	..	T(169.00), TW(16.00), TWE(153.00)	33 ·00	..	25 ·00	N4: M4: C3 : T17
PR, KR	Yamunanagar (16)	ED, EAg	Wheat, Rice	..	T(177 ·00), TW(35.00), TWE(142.00)	14 ·00	..	28 ·00	N1: M3: T11
PR, KR	Yamunanagar (16)	ED, EAg	Wheat, Rice	..	T(82.00), TW(11.00), TWE(71.00)	25 ·00	..	13 ·00	T3
KR	Jagadhri (10)	EA	Wheat, Rice	..	T(358.95), TW(179.27), TWE(179.68)	54 ·23	8 ·09	26 ·31	M6 : T13
PR	Jagadhri (9)	EA	Wheat, Rice	..	T(202.00), TW(81.00), TWE(121.00)	6 ·00	..	18 ·00	T8
PR	Jagadhri (10)	EA	Wheat, Rice	..	T(51.39), TWE(51.39)	16 ·19	..	14 ·17	T2
PR	Jagadhri (8)	EA	Wheat, Rice	..	T(409.94), W(102.38), WE(102.38), TW(102.38), TWE(102.80)	39 ·24	8 ·90	42 ·09	M2 : T5
PR	Jagadhri (8)	EA	Wheat, Rice	..	T(347.00), TW(170.00), TWE(177.00)	24 ·00	1 ·00	31 ·00	T8

JAGADHRI TAHSIL

Amenities and

Location Code No.	Name of Village (with Hadbast Number)		Total area of the Village (in hectares)	Total Population and Number of households		Amenities available (If not available within the village, a dash(—) is shown in the column and next to it in brackets, the distance in broad ranges viz., —5 kms, 5—10 kms. and 10+kms. of the nearest place where the facility is available is given)					
						Educational	Medical	Drinking Water (Potable)	Post and Telegraph	Day or days of the market/ hat, if any	Communi-cations (Bus Stop, Railway Station, Water-way)
1	2		3	4		5	6	7	8	9	10
490	Sabhapur	(161)	254·14	348	(45)	—(—5)	—(5—10)	W, Hp	—(—5)	..	—(—5)
491	Rattangarh	(487)	400·63	1,171	(160)	P	CHW	W, Hp	—(—5)	..	BS
492	Dhorang	(488)	467·41	1,257	(168)	P	CHW	W, Hp	—(—5)	..	BS
493	Jaipur	(163)	277·61	721	(103)	P	CHW	W, Hp	—(—5)	..	—(—5)
	All Villages		**130,064·63**	**341,626**	**(51,560)**	**P290, M47, H26, Tr1, Ac1**	**MH4, PHC3, HS56, D16, FPC3, RP225, CHW206**				

†Although entered as 'Be-Chirag' (Un-inhabited) in the Revenue record, the population shown against this village was enumerated at the time of 1981 Census.

Notes :—(1) Where a town and village bear an idential name, the word (Rural) has been added after the name of the village.

(2) The area of a village (revenue estate) is based on the information supplied by the Revenue Patwari.

DIRECTORY

AMBALA DISTRICT

Land Use

Approach to Village	Nearest town and distance (in kms.)	Power Supply	Staple food	Land use (i.e., area under different types of land use in hectares rounded upto 2 decimal places)					Remarks (including any place of religious, historical or archaeological interest)
				Forest	Irrigated by Sources	Un-irrigated	Cultural waste (including gauchar and groves)	Area not available for cultivation	
11	12	13	14	15	16	17	18	19	20
PR, KR	Yamunanagar	(6) ED, EAg	Wheat, Rice	..	T(47.75), TWE(47.75)	121·81	49·37	35·21	M1 : T1
PR	Radaur	(6) EA	Wheat, Maize	..	T(269.11), WE(243.21), TWE(25.90),	49·37	20·23	61·92	M5 : T12
PR	Radaur	(5) EA	Wheat, Maize	..	T(331.03), WE(289.35), TWE(41.68)	56·25	21·04	59·09	N5 : M1: $T1^3$
PR	Radaur	(5) EA	Wheat, Maize	..	T(102.38) WE(60.70), TWE(41.68)	99·96	15·78	59·49	M1 : T3
				11485·08	**T(53,914·26), GC(3,024·38), W(1055·71), WE(842·15), TW(9580·45), TWE(39,304·54), Tk(2,00), O(105,03)**	**36,017·58**	**3,249·84**	**23,912·55**	**N1010:M742 C103:T1943**

APPENDICES 1—4

APPEN-

DISTRICT : AMBALA

Tahsilwise Abstract of Educational,

EDUCATIO-

Serial No.	Name of Tahsil	Primary School		Middle School		Matriculation/ Secondary schools		Higher Secondary/ PUC/ Intermediate/ Junior College		College (graduate and above)		Adult Literacy Class/Centres	
		Villages	Institutions	Villages	Institutions	Villages	Institutions	Villages	Institutions	Villages	Institutions	Villages	Institutions
1	2	3	4	5	6	7	8	9	10	11	12	13	14
1.	Kalka	72	75	13	15	9	9	..	..	..	..	1	1
2.	Naraingarh	227	236	41	45	25	28	1	1	1	1	40	50
3.	Ambala	256	268	55	62	32	36	4	4	1	1	111	155
4.	Jagadhri	281	290	42	47	22	26	..	..	..	..	1	1
	Total District	836	869	151	169	88	99	5	5	2	2	153	207

MEDICAL

DRINKING

Serial No.	Name of Tahsil	Community Health Workers		Others		Villages with no medical facility	Tap	Well	Tank	Tube-well	River	Fountain	Canal
		Villages	Numbers	Villages	Institutions								
1	2	30	31	32	33	34	35	36	37	38	39	40	41
1.	Kalka	55	61	4	7	75	103	60	13	38	5	..	..
2.	Naraingarh	137	151	41	84	154	152	292	139	153	66	..	..
3.	Ambala	164	208	53	136	116	39	283	109	104	..	..	22
4.	Jagadhri	190	206	115	225	209	52	319	8	52	..	..	4
	Total District	546	626	213	452	554	346	954	269	347	71	..	26

DIX—1

Medical and other Amenities

NAL		Villages with no educational facilities	MEDICAL											
Others			Dispensary		Hospital		Maternity and Child Welfare Centre/Maternity Home/Child Welfare Centre		Primary Health Centre/Health Centre		Family Planning Centre		Primary Health Sub-Centre	
Villages	Institutions		Villages	Institutions	Villages	Institutions	Villages	Institutions	Villages	Institutions	Villages	Institutions	Villages	Institutions
15	16	17	18	19	20	21	22	23	24	25	26	27	28	29
2	2	64	2	2	..	..	..	..	1	1	1	1	12	12
5	5	87	13	13	..	..	4	4	1	1	1	1	35	35
2	2	49	9	9	..	..	1	1	2	2	2	2	46	46
1	1	183	16	16	..	..	4	4	3	3	3	3	56	56
10	10	383	40	40	..	..	9	9	7	7	7	7	149	149

WATER		Villages with no drinking water facility of any type	POST AND TELEGRAPH							COMMUNICATIONS			POWER SUPPLY	
Others	More than one source		P.O.	T.O.	P.T.O.	P.O. & Phone	T.O. & Phone	P.T.O. & Phone	Phone	Bus Stop	Railway Station	Navigable Water way	Available	Not available
42	43	44	45	46	47	48	49	50	51	52	53	54	55	56
41	65	..	7	..	..	1	..	4	1	51	2	..	136	..
286	300	..	44	..	..	5	..	2	..	117	..	..	320	..
295	288	..	55	..	..	13	..	4	8	162	6	..	309	..
439	325	..	54	..	1	5	..	3	4	147	5	..	465	..
1 061	978	..	160	..	1	24	..	13	13	477	13	..	1,230	..

APPENDIX 2

Land utilisation data in respect of non-municipal towns (Census Towns)

DISTRICT : AMBALA

Serial No.	Name of town and tahsil within brackets	Land use (i.e. area under different types of land use in hectares rounded to the nearest unit)					
		Total Area	Forest	Irrigated by source	Un-irrigated	Culturable waste (including gauchar and groves)	Area not available for cultivation
1	2	3	4	5	6	7	8
1	Babiyal (Ambala)	322·00	..	T(71.00), TWE(71.00)	111·00	14·00	126·00

APPENDIX 3

List of Villages where no amenities relating to education, medical, drinking water, post & telegraph, communications, power supply and market/hat are available

There is no such village in the district.

APPENDIX 4

List of Villages according to the proportion of Scheduled Castes to the total population by ranges

KALKA TAHSIL

Ranges of Scheduled Castes Population (Percentages)	L.C. No.	Name of Village	L.C. No.	Name of Village	L.C. No.	Name of Village
1	2	3	4	5	6	7
0—5*	17	Kiratpur	31	Khera Sita Ram	47	Manakpur Thakardass
	49	Manakpur Devilal	105	Bhagwanpur	107	Dera Guru
	113	Chaunki	134	Judian	151	Bhagwanpur
	154	Sangrana				
6—10	4	Khokhra	15	Karanpur	19	Charnian
	23	Banoi Sanwalia	38	Tagrakali Ram	90	Kidar Pur (Kadarpur)
	93	Haripur Harisingh	110	Kotian	112	Nada
	127	Kundi				
11—15	2	Nawannagar	12	Nanakpur	14	Ramnagar
	16	Johlowal	20	Kheranwali	22	Nagal Rootal
	41	Dhamala	79	Janouli	81	Kajiyana
	86	Malla	102	Bhogpur	120	Bhainsatibba
	124	Abhepur	128	Fatehpur	136	Majri
	143	Raipur—*Alias*—Sunderpur	145	Barwala	150	Bataur
16—20	18	Gariran	26	Paploha	44	Majri Jattan
	48	Manakpur Nanakchand	61	Rajipur	63	Pinjore (Rural)
	68	Bharon-ki-Ser	70	Nala Bloug	85	Berghati
	91	Nandpur	94	Jodhpur	104	Aslamnagar (Islam-nagar)
	106	Chikan	118	Dara Kharoni	119	Suketri
	130	Haripur	135	Khark Mangoli	140	Bir Babupur
	142	Kami	149	Rehawar		
21—30	7	Maranwala	25	Bar	43	Khera
	59	Surajpur	62	Ratpur	76	Gawahi
	82	Bhawana	87	Jabrot	97	Raipur
	99	Ganeshpur (Bhorian)	108	Fatehpur Diwanwala	115	Chandimandir
	116	Bir Ghaghar	121	Bilaspur	129	Maheshpur
	138	Alipur	147	Jalouli	148	Nagal
31 & above	1	Shahpur	3	Gorakh Nath	5	Lehroundi
	9	Kona	10	Rampur Jangi	24	Thane-ki-Ser
	27	Nagal Bhaga	29	Kandiala	30	Orian
	34	Tagra Hakimpur	39	Majra Mehtab	42	Basawal
	51	Basdevpura	52	Abdulapur	53	Ferozepur
	55	Rampur Seori (Rampur Sewri)	65	Dharampur	66	Bitna
	67	Kanguwala	69	Tipra	71	Jaithal
	72	Noulta	74	Dakrog	75	Toran

*Excludes villages with no Scheduled Castes population

APPENDIX 4

List of Villages according to the proportion of Scheduled Castes to the total population by ranges

KALKA TAHSIL—*concld.*

Ranges of Scheduled Castes Population (Percentages)	L.C. No.	Name of Village	L.C. No.	Name of Village	L.C. No.	Name of Village
1	2	3	4	5	6	7
31 & above—*concld.*	78	Khoi	92	Tibi	98	Miranpur Bakhshiwala
	101	Damdama	103	Nagal Sodhian	114	Gumthala
	123	Budhanpur	125	Madalpur	126	Raili
	131	Ferozepur Kalan	137	Devinagar	141	Sultanpur
	152	Bhareli				

APPENDIX 4

List of Villages according to the proportion of Scheduled Castes to the total population by ranges

NARAINGARH TAHSIL

Ranges of Scheduled Castes Population (Percentages)	L.C. No.	Name of Village	L.C. No.	Name of Village	L.C. No.	Name of Village
1	2	3	4	5	6	7
0—5*	2	Bana Madanpur	4	Nangal Moginand	6	Nadlan
	18	Bhoj Naita	20	Bhoj Darara	28	Bhoj Ponta
	31	Taparian	34	Kazampur	44	Khet Parali
	52	Sukh Darshanpur	53	Batwal	65	Rahna
	151	Karasan	157	Rajawali	174	Chhoti Bassi
	175	Akbarpur	190	Mandlai	192	Pyarewala
	197	Khanpur Rajputan	223	Panjauri	225	Muna Majra
	242	Rao Majra (Raw Majra)	299	Udamgarh	300	Burj Jamna Wala (Burjjamanwala)
6—10	1	Ramgarh	14	Boonga	15	Bhoj Mataur
	17	Bhoj Dharti	26	Bhoj Kudana	29	Talokpur
	36	Manak Tabra	38	Toka	46	Tibbi
	61	Narainpur	66	Masumpur	68	Debar
	71	Ferozepur	76	Hangoli	80	Bichpari
	81	Bheron	98	Khera Gani	140	Bibipur
	145	Panjeton	159	Barberi Chhoti (Chhoti Bareri)	168	Banaundi
	170	Bharanpur	181	Bhanvli (Bhavli)	193	Dandlawar (Danolawar)
	198	Ujjhal Majri	202	Toka	219	Sian Majra
	233	Ganauli	244	Sangrani	267	Salahpur
	268	Thaska	277	Todarpur	278	Kotla
	296	Fazilpur	329	Chand Sauli		
11—15	7	Asrewali	21	Bhoj Koti	25	Bhoj Rajpura
	39	Shamtoo	40	Rattewali	58	Barauna Chhota (Chhota Baroona)
	82	Kalal Majri	86	Bagwala	87	Kakrali
	88	Bahbalpur	93	Tabar	97	Toda
	113	Dehri	124	Nasrauli	130	Korwa Khurd
	154	Sherpur	156	Badhauli	167	Nau Gawan (Noganwan)
	196	Fatehpur	201	Ferozepur	227	Brahman Majra
	245	Dera	246	Hamidpur	248	Rajpur
	258	Haveli	297	Rattuwala	310	Jnar Sahala
16—20	16	Bhoj Palasra	23	Bhog Jabial	33	Bharauli
	41	Kherwali Parawala (Kheriwali-Palwala)	50	Khangesra	54	Dhandaurru
	92	Haripur	107	Khanpur Brahman	108	Rasidpur
	109	Mukandpur	118	Jatwar	134	Khurd
	147	Dhamauli Uparli	162	Kanjala	176	Bari Bassi

*Exludes villages with no Scheduled Castes population.

APPENDIX 4

List of Villages according to the proportion of Scheduled Castes to the total population by ranges

NARAINGARH TAHSIL—*contd.*

Ranges of Scheduled Castes Population (Percentages)	L.C. No.	Name of Village	L.C. No	Name of Village	L.C. No.	Name of Village
1	2	3	4	5	6	7
16—20—*concld.*	195	Kohra Bhura	200	Kathe Majra	205	Mianpur
	236	Nanehra	240	Chhoti Rasaur	252	Laharpur
	276	Bholiwala	314	Ber Kheri	334	Mawa Kheri
21—30	13	Jaswantgarh	24	Bhoj Nagal	47	Dabkauri
	48	Kot	51	Khatauli	56	Barauna Bara (Bara Baroona)
	59	Raipur Rani	67	Ganauli	68	Debar
	70	Garhi	75	Haruli	79	Tharwa
	85	Bagwali	94	Mauli	99	Gazipur
	106	Jaspur	121	Patwi	122	Berpura (Birpura)
	127	Kalal Majra	133	Gharauli	137	Shahzadpur
	138	Majra	142	Salola.	144	Patrehri
	158	Barheri Badi (Beri Bareri)	184	Chhoti Kohri	186	Laha
	210	Danora	211	Husaini	217	Naraingarh (Rural)
	234	Ambli	235	Dehar	237	Bari Rasaur
	247	Galawari (Galori)	255	Jhanda	265	Gadauli
	269	Kalyanpur Atari	275	Nawagaon (Nayagaon)	284	Mirzapur
	287	Salempur	295	Naushahra (Nushara)	302	Sabhapur
	308	Saranwa	313	Nagla (Negla)	315	Andheri
	319	Harbon	320	Lakhnaura	321	Lalpur
	330	Budha Khera	331	Kalyana	332	Jeoli
	333	Nakhrauli				
31 & above	9	Manka	12	Bihla	22	Bhoj Kothi
	35	Shahpur	37	Amrala	55	Kheri
	74	Samlehri	77	Hangola	84	Kakar Majra
	89	Golpura	95	Natwal	96	Nawa Gaon Urf Khader (Noganwan)
	100	Singhpura	104	Fatehgarh.,	111	Tasrauli
	112	Dhanana	114	Bharog	115	Chhajju Majra
	116	Boron	117	Khera Jattan	123	Behloli
	125	Nagla	126	Rachheri	128	Ganeshpur
	129	Bara Korwa	132	Santokhi	135	Nagal
	136	Sontli	139	Bapauli	148	Handi Khera
	149	Dhamauli Bichli	150	Dhamauli Majri	152	Magharpura
	153	Rajpura,.	155	Parail	160	Baktuha (Bakhtuwa).
	161	Nek Nawan	163	Kurali	165	Burj Shahid

APPENDIX 4

List of Villages according to the proportion of Scheduled Castes to the total population by ranges

NARAINGARH TAHSIL—*concld.*

Ranges of Scheduled Castes Population (Percentages)	L.C. No.	Name of Village	L.C. No.	Name of Village	L.C. No.	Name of Village
1	2	3	4	5	6	7
31 & above—*concld.*	166	Sadaqpur	169	Tandwal	171	Baragarh
	172	Bilaspur	177	Manglor	178	Kherki Manakpur
	179	Jangoo Majra	180	Badi Kohri	182	Rataur
	185	Nagauli	191	Bhud (Bhood)	199	Jangu Majra
	207	Kullarpur	208	Rampur	212	Batora
	213	Mirpur	214	Ballopur	215	Baroli
	216	Milk	218	Ahmadpur	220	Bara Gaon
	221	Chhajal Majra	222	Ramgarh	226	Khirki Jatan
	228	Panjlasa	229	Raipur Viran	231	Raju Majra
	232	Khanpur Labana	238	Lautan	241	Shahpur
	243	Nabipur	249	Rathali	251	Doman Wala (Doomanwala)
	257	Rasulpur	259	Bakala	260	Ferozepur Ranyan
	261	Rampur Ranyan	262	Paharipur	263	Saidupur
	266	Mahmadpur	282	Gulapur	285	Islamnagar
	288	Ismailpur	290	Sultanpur	291	Sadaura (Rural) (Sadhora Patti Sainyan)
	294	Sadiqpur	301	Shampur	304	Rajpur
	305	Pandon	306	Majri	307	Kanipla
	309	Ranyanwala	311	Surgal	312	Hassanpur
	316	Mirazpur Kath	318	Bakarpur	322	Ferozepur Kathka
	324	Bukhari	325	Fatehpur	326	Shahpur
	327	Nanduwali	328	Shakarpura		

APPENDIX 4

List of Villages according to the proportion of Scheduled Castes to the total population by ranges

AMBALA TAHSIL

Ranges of Scheduled Castes Population (Percentages)	L.C. No.	Name of Village	L.C. No.	Name of Village	L.C. No.	Name of Village
1	2	3	4	5	6	7
0—5*	28	Sultanpur	78	Mithapur	278	Hasanpur (Haisanpur)
	314	Jagoli				
6—10	57	Rampur	135	Patti Chanarthal	227	Dorana
	269	Dingerian (Dang Deheria)	282	Jalalpur	303	Khurchanpur
	320	Jandheri	325	Roshanpura		
11—15	5	Devinagar	32	Barnala	45	Kanwli
	56	Sarsehri	103	Talheri Gujran	121	Kansapur
	126	Ponti (Pawati)	138	Patti Bagheru (Bhageru)	173	Rao Majra
	228	Malwa	235	Fazalpur (Fazailpur)	301	Nanyola
	302	Laotan (Lota)	305	Udepur	312	Niharsi
	317	Sonti	321	Kalawar	323	Chhapra
16—20	14	Patti Kalalan	19	Sonda	20	Singanwala
	64	Munarheri (Mulaheri)	72	Malikpur	76	Mahtabgarh
	102	Uplana	105	Gangan Heri (Gaganheri)	112	Sherpur
	117	Dhanauri	129	Jamal Majra	137	Paplotha
	148	Barara	167	Kambasi	179	Rajauli
	189	Phusiala (Pasiala)	191	Subga	201	Haldari
	219	Begampur	255	Ladana	261	Matehri Shekhan
	262	Muzafra	270	Ismailpur (Asmailpur)	271	Malor
	275	Gobindgarh	281	Barauli	283	Kaleran (Kalera)
	285	Bishangarh	286	Jansui	287	Gorsian (Goursia)
	290	Segta	291	Mehmudpur	300	Dhelo Majra
	313	Sheikhupur				
21—30	4	Ghel	18	Nasirpur	22	Jandli
	29	Kakru	34	Panjokhara	37	Tundla
	39	Kalarheri (Kalaheri)	40	Boh	46	Matehri Jattan
	52	Kardhan	54	Naggal	61	Khuda Kalan
	62	Rawlan (Rawala)	68	Bheelpura	69	Pelakhni (Pilkhani)
	73	Mehmudpur	77	Samalheri (Samleri)	84	Tepla
	85	Ghaseetpur	87	Jawahargarh	90	Goli
	98	Gokalgarh	99	Ramgarh	108	Nurhad
	109	Tharwa	116	Zafarpur	131	Duliana
	136	Mullana	149	Siwan Majra	150	Milak Shekhan (Milk Sikha)
	152	Dera Salaimpur	155	Alawalpur	159	Akalgarh

*Excludes villages with no Scheduled Castes population

APPENDIX 4

List of Villages according to the proportion of Scheduled Castes to the total population by ranges

AMBALA TAHSIL—*concld.*

Ranges of Scheduled Castes Population (Percentages)	L.C. No.	Name of Village	L.C. No.	Name of Village	L.C. No.	Name of Village
1	2	3	4	5	6	7
21—30—*concld.*	160	Kambas	162	Adhoya Musalmana	164	Dhiya Majra
	171	Jalubi	172	Suhatta	174	Ugala
	176	Rajukheri	184	Rampur	186	Chapra
	192	Khanpura	198	Kesri	199	Bazeedpur
	202	Chhanni	207	Landha	208	Khanpur
	214	Shahpur	221	Kot Kachhnwa Kalan	223	Dhanora
	224	Dhanori (Dhaneri)	229	Barola	231	Nurpur
	232	Laliana	236	Ojlan (Aujla)	244	Bego Majra
	245	Lakhnaur Sahib	246	Mohri	249	Bhano Kheri
	252	Dhurkra	263	Masatpur	266	Ahman (Ayema)
	268	Qurbanpur	272	Khera	274	Sakhraon (Sukhrao)
	284	Segti	295	Bhurangpur (Bharangpur)	299	Batrohan
	307	Khana Majra	315	Jansuya	316	Sonta
	318	Mahlan	319	Danipur	324	Getpura
31 & above	1	Liharsa	2	Kolu Majra (Kolo Majra)	3	Nizampur
	6	Dadiana	7	Manakpur	8	Dangdehri
	9	Sadopur (Sidhoopur)	10	Lohgarh	11	Patti Jatan
	15	Patti Achrjan (Patti Chargaon)	16	Sarangpur	21	Patti Mehar
	23	Dhulkot	30	Khatoli	31	Mandhaur
	33	Dhankaur	35	Garnala	36	Janetpur
	38	Tundli	42	Chand Pura	48	Kanwla
	49	Ogara (Ugara)	51	Nanhera	53	Ghasitpur
	55	Khojkipur	58	Salarheri (Salaheri)	59	Khuda Khurd
	63	Sapehra	66	Rattanheri	70	Tobha
	75	Nagal	79	Kharu Khera	80	Manglai
	81	Sambhalkha (Sanbalkha)	82	Akbarpur	83	Phalail Majra (Koloo Majra)
	86	Behta (Bihta)	88	Saha	89	Laha
	91	Sabapur	92	Gola	93	Tamnauli
	94	Nahawani	95	Kalpi	96	Alapur
	97	Khera	100	Jharu Majra (Jhando Majra)	101	Thakar Pura
	106	Kakar Kunda	107	Taprian	104	Dhanaura
	111	Sahla	113	Sarda Heri	110	Salakhani
	115	Aliaspur	118	Alipur	114	Binjal Pur
	120	Salhapur (Salanpur)	122	Bekonpur (Bikonpur)	119	Jahangirpur (Jahagirpur)
					123	Milk Dhankotan

APPENDIX 4

List of Villages according to the proportion of Scheduled Castes to the total population by ranges

AMBALA TAHSIL—*concld.*

Ranges of Scheduled Castes Population (Percentages)	L.C. No.	Name of Village	L.C. No.	Name of Village	L.C. No.	Name of Village
1	2	3	4	5	6	7
31 & above—*concld.*	124	Manka Manki	127	Rukhri	128	Dhin
	130	Rola Heri (Roolaheri)	132	Duliani	133	Sirsgarh
	134	Tangel	139	Hamidpur	140	Hema Majra
	141	Sohana	142	Bhudian	143	Maujgarh
	144	Sharaqpur	145	Semla	146	Holi
	147	Ganganpur (Gaganpur)	151	Nahra	153	Thamber
	154	Malakpur	156	Phoksa (Faksa)	157	Manu Majra
	158	Talheri Rangran	161	Adhoya Hindwan (Adhoya)	163	Tolan Wali (Tolawali)
	165	Subhri	166	Adhoi	168	Kasairla Khurd (Kasrela Khurd)
	169	Kasairla Kalan (Kasrela Kalan)	170	Abdulgarh	177	Diodpur (Dadupur)
	178	Sajjan Majri	180	Tandwali	181	Tandwal
	182	Ghalri (Geherri)	183	Harra	185	Dhakola
	187	Shergarh	188	Nagla	190	Haryoli
	194	Panjhail	196	Denarpur (Dinarpur)	197	Dubli
	200	Naraingarh	203	Langar	204	Dhurala
	205	Chudiala	206	Chudiali	209	Pharoli
	210	Mohra	211	Dukheri	212	Brahman Majra
	216	Shekh Majra	218	Machhonda	220	Bara
	222	Kot Kachhwa Khurd	225	Mansurpur	226	Shahabpura
	230	Konkpur	234	Mardon (Mardoo Sahib)	237	Majri
	239	Mirzapur	240	Tharwa	241	Babaheri
	242	Dhorali	248	Tejan (Taja)	250	Behbalpur
	251	Anandpur Jalbera	253	Dhurala	254	Rawalan (Raula)
	256	Balana (Bullana)	257	Sullar	258	Bhari (Bhiri)
	260	Hamayupur	264	Tar	265	Aminpur
	267	Baringan (Baranga)	273	Landiali ((Ladiali)	276	Khaspur
	277	Nagal	279	Addu Majra	288	Alauddin Majra
	289	Bamba	292	Baknaur	304	Panjola
	308	Miyan Majra (Miya Majra)	309	Chugna	310	Metlan (Metla)
	311	Niharsa	322	Kangwal		

APPENDIX 4

List of Villages according to the proportion of Scheduled Castes to the total population by ranges

JAGADHRI TAHSIL

Ranges of Scheduled Castes Population (Percentages)	L.C. No.	Name of Village	L.C. No.	Name of Village	L.C. No.	Name of Village
1	2	3	4	5	6	7
0—5*	28	Nagli (Naglie)	48	Suabari	56	Salempur Kohi (Salimpur Khok)
	78	Kurewala	90	Mahiyudinpur	106	Dadupur Malion
	109	Salempur Khadar (Salehpur Khadir)	168	Ibrahimpur	173	Jatanwala
	179	Khilanwala	180	Baniawala	186	Raiyanwala
	239	Nawazpur	258	Ghoron	291	Bhagwanpur
	338	Khandwa	339	Haripur Kamboan	466	Jandhera
	488	Dudhla				
6—10	7	Parbhaoli	34	Tunde Ki Taparian	49	Majri
	54	Nagli (Negli)	88	Rajpur	111	Chhachhrauli (Rural)
	115	Sankhera	131	Singhpura	174	Shahzadwala
	175	Mukarabpur	185	Kalesar	191	Khizrabad
	199	Bhud Kalan	205	Bakkar Wala	207	Hafizpur
	221	Bhilpura	224	Begampur	234	Balla Majra
	246	Lahoriwala	255	Mandauli Gagar	261	Bibipur
	266	Lapra	325	Daulatpur	388	Rajpura
11—15	37	Bodhi	44	Kathgarh	59	Shergarh
	62	Choli (Ghauli)	66	Chhalaur	86	Manakpur
	91	Gohra Bani	103	Chintpur	123	Bherthal
	134	Urjani	142	Kotra Kahansingh	152	Dhakwala
	158	Bachon	178	Bhangera Bhangeri Bagpat	192	Bahadurpur
	203	Mujafat Kalan (Muzafat Bari)	214	Yakubpur	216	Shahjahanpur
	230	Darwa	253	Dammunpur Bara	332	Todarpur
	358	Bhut Majra	392	Mandhar (Mandhaur)	395	Teha Brahmanan
	399	Fatehgarh Tumbi	453	Daulatpur Malian	458	Hangoli (Hingoli)
	473	Goglon	489	Damla (Demla)		
16—20	26	Mianpur	47	Ranipur	51	Rampur Gainda
	61	Ali Sherpur Majra	64	Bihta	68	Bhawanipur (Bhawanpur)
	76	Malakpur Bangar	95	Jogiwara	121	Chaowala
	147	Manipur	155	Ramgarh Alias Arjun Majra	166	Haidarpur
	167	Taharpur Kalan	172	Darpur	193	Tajewala
	194	Mandewala	201	Chuharpur Kalan	202	Kishanpura
	206	Lahasabad	211	Dasaura	220	Jaidhari
	232	Bhud Majra	240	Lakar Mai Partappur	244	Telipura
	252	Mehar Majra	267	Kat	288	Bhukhri

*Excludes villages with no Scheduled Castes population

APPENDIX 4

List of Villages according to the proportion of Scheduled Castes to the total population by ranges

JAGADHRI TAHSIL—*contd.*

Ranges of Scheduled Castes Population (Percentages)	L.C. No.	Name of Village	L.C. No.	Name of Village	L.C. No.	Name of Village
1	2	3	4	5	6	7
16—20—*concld.*	298	Chaneti	313	Ratanpura	333	Nagal
	384	Milak Sukhi (Milak Sikhi)	425	Kheri Darshan Singh	430	Lawani
	436	Ambli	460	Sukhdaspur	487	Kunjal Kamboyan
	493	Jaipur				
21—30	3	Sarawin	4	Bhogpur	13	Marwa Kalan
	21	Bilaspur	31	Milkara	33	Mugalwali
	36	Bijwali	41	Pipliwala	52	Dhanaura
	53	Bhagwanpur	57	Sunder Bahadurpur	60	Gadwali
	63	Ramgarh Sawai	71	Sandhaya (Sindhai)	75	Aharwala
	79	Hartaul	80	DharamKot	81	Daryapur
	98	Bankat	99	Muzafat	102	Lalhari Khurd (Lalhari Chhoti)
	104	Lopon	105	Tihanon	107	Harauli
	117	Piruwala	120	Jat Heri	143	Leda Khadar
	149	Kot Sarkari	153	Kot Mushtarka	195	Belibhud
	196	Nainwala	197	Koliwala	200	Gulabgarh
	210	Karkauli	217	Jaidhar	218	Harewa
	222	Pipli Majra	223	Malikpur Khadir	225	Bhul Kheri
	231	Deodhar (Dodhar)	237	Kaniawala	249	Jairampur Khalsa
	256	Majri Tapu	268	Isharpur	269	Rampura
	271	Bahrampur	273	Bakarpur	281	Bhogpur
	286	Naugawan Chak Pahla	304	Gobindpura	306	Tejli
	326	Raipur	328	Shadipur	331	Naharpur
	334	Khajuri	335	Bahadurpur	342	Mumidi
	343	Garhi Gujran	349	Sasauli	361	Farakhpur(Farrukhpur)
	371	Budheri	372	Arnauli	373	Mamli
	377	Mahlanwali	379	Haripur Jatan	386	Musimbal Hindwan
	387	Khundewala	398	Marwa Khurd	401	Painsal
	402	Azizpur	403	Kapoori Khurd	412	Satari (Sitari)
	418	Panjaura (Pinjaura)	424	Talakaur	426	Kalawar
	427	Khanpur Rajputan	437	Sabilpur Jatan	443	Mustafabad
	454	Uncha Chandana	455	Namdarpur	456	Kajiwas
	480	Modhli	492	Dhorang		
31& baove	1	Dhalaur	2	Manakpur	5	Kurali
	6	Singhpura	8	Butgarh	10	Faquir Majra
	12	Malak Raipur	14	Munda Khera	16	Bhil Chhappar

APPENDIX 4

List of Villages according to the proportion of Scheduled Castes to the total population by ranges

JAGADHRI TAHSIL—*contd.*

Ranges of Scheduled Castes Population (Percentages)	L.C. No.	Name of Village	L.C. No.	Name of Village	L.C. No.	Name of Village
1	2	3	4	5	6	7
31& above—*contd.*	17	Kakrauni	18	Khera Brahmanan (Khera Majra)	19	Chanda Kheri
	20	Shahpur	23	Machhrauli	24	Nagal Patti Machhrauli (Nangal Patti Machhrauli
	27	Banse Wala (Banswala)	29	Manglaur	35	Safilpur
	38	Nathanpur	40	Chuharpur	45	Ranjitpur
	50	Bhattuwala	65	Rampur Kamboan	67	Rampur Harian
	69	Mauhri	70	Milkkhas (Malik Khas)	72	Udhamgarh
	73	Raianwala	74	Kotra Khas	77	Chaurahi
	82	Chholi	83	Bisationwala	92	Rampur Jat
	93	Chabutron	94	Prithipur	96	Katarwali
	97	Katarwali	100	Bhamnauli	101	Lalhari Kalan (Lalhari Bari)
	108	Khanpura	110	Ashabpura	112	Ganauli
	113	Ganaula	114	Leda Khas	116	Chagnauli
	118	Ram Kheri	119	Pheruwala	122	Taranwala
	124	Mahmudpur	126	Munda Khera	127	Mukaribpura
	129	Panjeton	130	Mand Kheri	132	Sherpur
	135	Chuharpur Khurd	136	Nahar Taharpur (Naharpur Taharpur)	137	Khanpuri
	138	Balauli	139	Taruwala	140	Baroli Majra
	141	Mohab Aliwala (Mahab Aliwala)	144	Tugalpur	145	Ledi
	146	Dadupur Jattan	150	Tibbi Raiyan	154	Kot Basawasingh
	162	Shahabudinpur Kalan	190	Khijri	208	Hafzi (Hafizi)
	209	Thaimun (Tahimu)	212	Damoli	226	Ismailpur
	227	Nathanpur (Natharpur)	228	Manbharwala	233	Doi Wala (Duiwala Urf Ramgarh)
	238	Bhilpura	241	Rampur Khadar	245	Hasanpur
	247	Nandgarh	248	Khadri	250	Dammunpur Chhota
	260	Odhri	264	Mandi	270	Naya Gaon
	272	Sabapur	274	Amadalpur	275	Mali Majra
	276	Diyalgarh	277	Sugh	279	Buria Jagir
	280	Kanalsi	282	Shahzadpur	283	Fatehgarh
	287	Nabh	289	Dadupur Chhawni	290	Bala Chaur
	292	Kharwan	293	Manakpur	294	Modhuwala
	295	Telipura	296	Udhamgarh	297	Garhi Banjara
	299	Bhagwangarh	300	Bhojpur	301	Jagadhri (Rural)
	302	Hunde Wala	307	Gadhauli	308	Tajakpur

APPENDIX 4

List of Villages according to the proportion of Scheduled Castes to the total population by ranges

JAGADHRI TAHSIL—*contd*,

Ranges of Scheduled Castes Population (Percentages)	L.C. No.	Name of Village	L.C. No.	Name of Village	L.C. No.	Name of Village
1	2	3	4	5	6	7
31 & above—*contd.*	309	Darwa	310	Parwalon	311	Fatehpur
	312	Qaimpura	314	Badhi Majra	315	Pansra
	316	Dasani	317	Mandauli	318	Kalanaur
	320	Tapu Kamalpur	323	Tigra	324	Tigri
	327	Kami Majra	329	Karera Khurd (Chhota Karera)	336	Khurdi
	337	Sukhpura	340	Panjupur	341	Ramgarh *Alias* Gulabgarh
	350	Kansepur (Kanbapur)	351	Rattoli	352	Kheri Ranghran
	353	Jaurian	354	Ishopur	356	Aurangabad
	357	Ror Chhappar	359	Jampur	360	Mandebar
	362	Sudhal	363	Sudhail	364	Ruhla Kheri
	365	Kail	366	Khera	367	Bhatauli
	368	Gulabnagar	369	Jarauda	370	Shahpur
	374	Salempur Bangar (Salimpur Bangar)	375	Chahron	376	Haluwala
	380	Kathwala	381	Chhajju Nagala	382	Shah Quamaispur
	383	Paonti	385	Musimbal Muslamanan	389	Landaura
	390	Kotar Khana	391	Bal Chhappar	393	Juda Jatan
	394	Juda Sheikhan	396	Tehi Jatan	397	Makhaur
	400	Ramgarh Majra	404	Kapoori Kalan	405	Rasulpur
	406	Gianawala	408	Haibatpur	409	Chaharwala
	410	Ambwala	411	Jagdhauli	413	Uddhamgarh
	414	Nawan Shahar	415	Malakpur	416	Kulchandu
	417	Panjauri (Pinjauri)	419	Maheswari (Maheshri)	420	Pabni Badi
	421	Pabni Chhoti	422	Nagla Jagir	428	Nagla Khalsa
	429	Muradpur	432	Lawana (Liawana)	434	Bara Khera (Khera Bara)
	435	Chhota Khera (Khera Chhota)	438	Gadhaula	439	Sabalpur (Mutsil Gadhauli)
	440	Garhi Gosain	441	Gadhauli	442	Chhapper Mansurpur
	444	Mali Majra	445	Magharpura	446	Sultanpur
	447	Fatehpur	448	Bhagwanpur	449	Saran
	451	Kulpur	452	Faridpur	457	Jhar Chandna
	459	Gundapura	461	Khanpur	462	Kanarhi Khurd (Kanheri Chhoti)
	464	Bhambholi	465	Bhamboi (Bhanbaul)	467	Kanahri Kalan (Kanheri Bari)
	468	Sialba	469	Gohlni	470	Kalanpur

APPENDIX 4

List of Villages according to the proportion of Scheduled Castes to the total population by ranges

JAGADHRI TAHSIL—*concld.*

Ranges of Scheduled Castes Population (percentages)	L.C. No.	Name of Village	L.C. No.	Name of Village	L.C. No.	Name of Village
1	2	3	4	5	6	7
31 & above *concld.*	471	Darajpur	472	Hasanpur	474	Galoli
	475	Mandebari	476	Gollanpur	477	Harnaul
	478	Hargarh	479	Jhinjron	481	Topra Khurd
	482	Akbarpur	483	Badanpur	484	Daulatpur
	485	Hafizpur	486	Kunjal Jatan	490	Sabhapur
	491	Rattangarh				

SECTION II

TOWN DIRECTORY

CODES USED IN THE TOWN DIRECTORY

CODES USED IN THE TOWN DIRECTORY TOGETHER WITH WHAT THESE STAND FOR ARE INDICATED BELOW :

Status	
M.C.	Municipal Committee
C.B.	Cantonment Board
C.T.	Census Town
E.O.	Estate Office
	STATEMENT—IV
Type of road—	
PR	Pucca Road
KR	Kuccha Road
System of Sewerage—	
S	Sewer
OSD	Open Surface Drains
Pt	Pit System
Method of disposal of nightsoil—	
HL	Head Loads
B	Baskets
WB	Wheel Barrows
ST	Septic Tank Latrines
S	Sewerage
Source of Water Supply—	
TW	Tubewell Water/Handpump
T	Tap Water
W	Well Water
TK	Tank Water
System of storage of water—	
OHT	Overhead Tank
SR	Service Reservoir
BWP	Borewell Pumping System
PT	Pressure Tank
	STATEMENT—V
Medical facilities—	
H	Hospital
D	Dispensary
HC	Health Centre

Medical facilities—*concld.*	STATEMENT—V
FC	Family Planning Centre
TB	T. B. Clinic
O	Others
A	Ayurvedic
Educational facilities—	
A	Arts only
AS	Arts and Science only
AC	Arts and Commerce only
ASC	Arts, Science and Commerce
Recognised shorthand, typewriting and other vocational training institutions—	
O	Others
Public Libraries including reading rooms—	
PL	Public Library
RR	Reading Room

TOWN DIRECTORY

STATEMENTS

STATEMENT

Status and

Sl. No.	Class, name and civic administration status of the town	Location Code No.	Name of Tahsil	Area (in Sq. kms.)	Number of house-holds including houseless households (in 1981—Census)	Population and growth rate of the		
						1901	1911	1921
1	2	3	4	5	6	7	8	9
1	I Ambala (M.C.)	VI	Ambala	16·94	18,828	78,638	80,131 (+1·90)	76,326 (—4·75)
2	III Ambala Cantt. (C.B.)						*See* Ambala	
3	*II Ambala Sadar (M.C.)*						*See* Ambala	
	Ambala (U.A.)			37·51	24,520	..	..	..
	(i) III **Ambala Cantt. (C.B.)	VII	Ambala	31·18	9,942	..	..	..
	(ii) *II Ambala Sadar (M.C.)*	VIII	Ambala	6·33	14,578		Notified as a	
4	*V Babiyal (C.T.)*	IX	Ambala	2·21	1,180		Notified as a Census	
5	V Buria (M.C.)	XIII	Jagadhri	1·94	1,094	5,865	4,272 (—27·16)	3,574 (—16·34)
6	V Chhachhrauli (M.C.)	XIV	Jagadhri	1·29	1,170	5,520	4,246 (—23·08)	4,202 (—1·04)
7	III Jagadhri (M.C.)						*See* Yamunanagar	
8	V *Jagadhri Workshop Railway Colony (M.C.)						*See* Yamunanagar	
9	III Kalka (M.C.)	I	Kalka	3·39	4,474	7,045	4,532 (—35·67)	7,635 (+68·47)
10	V *Naraingarh (M.C.)	IV	Naraingarh	1·35	1,662		Notified as a town	
11	*IV Panchkula Urban Estate (E.O.)*	III	Kalka	10·37	2,766		Notified as a town	
12	*V Pinjore (M.C.)*	II	Kalka	3·44	1,232		Notified as a town	
13	IV Sadaura (M. C.)	V	Naraingarh	2·70	1,813	9,812	7,774 (—20·77)	7,630 (—1·85)
14	I Yamunanagar (M.C.)						*See* Yamunanagar	
	Yamunanagar (U.A.)			27·60	30,013	13,462	12,045 (—10·53)	11,544 (—4·16)
	(i) III Jagadhri (M.C.)	XII	Jagadhri	10·83	7,404	13,462	12,045 (—10·53)	11,544 (—4·16)
	(ii) V *Jagadhri Workshop Railway Colony (M.C.)	X	Jagadhri	0·89	1,655		Notified as a town	
	(iii) I Yamunanagar (M.C.)	XI	Jagadhri	15·88	20,954	..	..	..

Notes.—1. **Ambala Cantonment in 1901, population 50,438 (30,367 M, 20,071 F) in 1911, population 54,223 (34,446 M, 19,777 F) in 1921, population 47,745 (29,691 M, 18,054 F) and in 1931, population 49,368 (29,991 M, 19,377 F) was a part of Ambala (M.C.). The combined population of Ambala (M.C.) and Ambala Cantonment for 1901 to 1931 has been shown against Ambala (M.C.).

2. Ambala Sadar was carved out of Ambala Cantt. after 1971-Census. Hence the population of Ambala Sadar M.C. has not been shown prior to 1981-Census.

3. '..' denotes 'Nil'.

4. Towns treated as such for the first time in 1981-Census are printed in italics,

5. Towns treated as such for the first time in 1971-Census which continue to be treated as towns for 1981-Census are shown with an asterisk (*) on their left.

6. U.A. denotes Urban Agglomeration.

I.

Growth History

town at the Censuses of						Density	Sex-ratio		
1931	1941	1951	1961	1971	1981	(1981 Census)	1961 Census	1971 Census	1981 Census
10	11	12	13	14	15	16	17	18	19
86,592 (+13·45)	44,964 (—48·07)	57,979 (+28·95)	76,204 (+31·43)	83,633 (+9·75)	104,565 (+25·03)	6,173	838	881	895
Urban Agglomeration									
Urban Agglomeration									
..	62,419	94,043 (+50·66)	105,543 (+12·23)	102,493 (—2·89)	121,203 (+18·25)	3,231	727	926	970
..	62,419	94,043 (+50·66)	105,543 (+12·23)	102,493 (+2·89)	40,462 (—60·52)	1,298	727	926	1,103
town for the first time in 1981-Census					80,741	12,755	..	..	909
town for the first time in 1981-Census					7,342	3,322	..	..	902
3,494 (—2·24)	3,857 (+10·39)	3,635 (—5·76)	3,988 (+9·71)	4,645 (+16·47)	6,258 (+34·73)	3,226	841	881	868
5,124 (+21·94)	5,419 (+5·76)	4,444 (—17·99)	5,038 (+13·37)	5,382 (+6·83)	6,140 (+14·08)	4,760	856	944	910
Urban Agglomeration									
Urban Agglomeration									
7,937 (+3·96)	9,766 (+23·04)	14,058 (+43·95)	18,068 (+28·52)	17,711 (—1·98)	21,359 (+20·60)	6,301	752	858	834
for the first time in 1971-Census				6,880	9,370 (+36·19)	6,941	..	927	924
for the first time in 1981-Census					11,239	1,084	..	..	675
for the first time in 1981-Census					5,746	1,670	..	..	897
7,769 (+1·82)	8,815 (+13·46)	7,566 (—14·17)	7,775 (+2·76)	8,971 (+15·38)	10,131 (+12·93)	3,752	940	933	929
Urban Agglomeration									
13,268 (+14·93)	16,422 (+23·77)	39,627 (+141·30)	84,337 (+112·83)	115,020 (+36·38)	160,424 (+39·47)	5,812	780	820	831
13,268 (+14·93)	16,422 (+23·77)	23,943 (+45·80)	32,637 (+46·31)	35,094 (+7·53)	43,102 (+22·82)	3,980	821	853	823
for the first time in 1971-Census				7,332	8,018 (+9·36)	9,009	..	824	790
		15,684	51,700 (+229·64)	72,594 (+40·41)	109,304 (+50·57)	6,883	754	803	838

STATEMENT

Physical Aspects and

Sl. No.	Class and name of Town	Physical aspects			Name of and	
		Rainfall (in mm)	Temperature (in centigrade)		State HQs.	District HQs.
			Maximum	Minimum		
1	2	3	4	5	6	7
1	I Ambala	797·6	44·4	1·8	Chandigarh (47)	Ambala (0)
2	III Ambala Cantt.					*See* Ambala
3	II Ambala Sadar					*See* Ambala
	Ambala (U.A.)					*See* Constituent
	(i) III Ambala Cantt.	797·6	N.A.	N.A.	Chandigarh (55)	Ambala (9)
	(ii) II Ambala Sadar	N.A.	N.A.	N.A.	Chandigarh (55)	Ambala (9)
4	V Babiyal	N.A.	N.A.	N.A.	Chandigarh (60)	Ambala (14)
5	V Buria	N.A.	N.A.	N.A.	Chandigarh (106)	Ambala (60)
6	V Chhachhrauli	N.A.	N.A.	N.A.	Chandigarh (110)	Ambala (66)
7	III Jagadhri					*See* Yamunanagar
8	V Jagadhri Workshop Railway Colony					*See* Yamunanagar
9	III Kalka	843·3	N.A.	N.A.	Chandigarh (29)	Ambala (56)
10	V Naraingarh	1,022·9	N.A.	N.A.	Chandigarh (59)	Ambala (39)
11	IV Panchkula Urban Estate	N.A.	N.A.	N.A.	Chandigarh (8)	Ambala (40)
12	V Pinjore	N.A.	N.A.	N.A.	Chandigarh (24)	Ambala (51)
13	IV Sadaura	N.A.	N.A.	N.A.	Chandigarh (88)	Ambala (68)
14	I Yamunanagar					*See* Yamunanagar
	Yamunanagar (U.A.)					*See* Constituent
	(i) III Jagadhri	598·0	N.A.	N.A.	Chandigarh (100)	Ambala (54)
	(ii) V Jagadhri Workshop Railway Colony	N.A.	N.A.	N.A.	Chandigarh (108)	Ambala (62)
	(iii) I Yamunanagar	N.A.	N.A.	N.A.	Chandigarh (107)	Ambala (61)

Notes.—1. 'N.A.' means information not available.

2. '..' denotes 'Nil'.

3. U.A. denotes Urban Agglomeration.

II

Location of Towns, 1979

road distance (in kms.) from

Sub-Division/Tahsil H.Qs.	Nearest city with population of one lakh and more	Railway Station	Bus route	Navigable river/ canal (if within 10 kms.)
8	9	10	11	12
Ambala/Ambala (0) (0)	Chandigarh (47)	Ambala (0)	Ambala (0)	..
Urban Agglomeration				
Urban Agglomeration				
Units				
Ambala/Ambala (9) (9)	Ambala (9)	Ambala Cantt. (0)	Ambala Cantt. (0)	..
Ambala/Ambala (9) (9)	Ambala (9)	Ambala Cantt. (2)	Ambala Sadar (0)	..
Ambala/Ambala (14) (14)	Ambala (14)	Ambala Cantt. (5)	Babiyal (0)	..
Jagadhri/Jagadhri (6) (6)	Yamunanagar (13)	Jagadhri (13)	Buria (0)	..
Jagadhri/Jagadhri (12) (12)	Yamunanagar (19)	Jagadhri (19)	Chhachhrauli (0)	..
Urban Agglomeration				
Urban Agglomeration				
Ambala/Kalka (56) (0)	Chandigarh (29)	Kalka (0)	Kalka (0)	..
Naraingarh/Naraingarh (0) (0)	Ambala (39)	Ambala (39)	Naraingarh (0)	..
Ambala/Kalka (40) (16)	Chandigarh (8)	Chandigarh (8)	Panchkula Urban Estate (0)	..
Ambala/Kalka (51) (5)	Chandigarh (24)	Kalka (5)	Pinjore (0)	..
Naraingarh/Naraingarh (29) (29)	Yamunanagar (35)	Barara (26)	Sadaura (0)	..
Urban Agglomeration				
Units				
Jagadhri/Jagadhri (0) (0)	Yamunanagar (7)	Jagadhri Yamunanagar (7)	Jagadhri (0)	..
Jagadhri/Jagadhri (8) (8)	Yamunanagar (3)	Jagadhri Workshop (0)	Jagadhri Workshop Railway Colony (0)	..
Jagadhri/Jagadhri (7) (7)	Saharanpur (32)	Jagadhri Yamunanagar (0)	Yamunanagar (0)	..

STATEMENT

Municipal

Sl. No.	Class and name of Town	Civic administration status (in 1980)	Receipt (in			
			Receipt through taxes, etc.	Revenue derived from municipal properties and power apart from taxation	Government grant	Loan
1	2	3	4	5	6	7
1	I Ambala	M.C.	41,786	3,556	6,000	4,000
2	III Ambala Cantt.	C.B.				*See* Ambala
3	II Ambala Sadar	M.C.				*See* Ambala
	Ambala (U.A.)					*See* Constituent
	(i) III Ambala Cantt.	C.B.	29	116	117	..
	(ii) II Ambala Sadar	M.C.	8,019	3,010	2,040	..
4	V Babiyal	C.T.			Notified as a Census	
5	V Buria	M.C.	380	14	..	..
6	V Chhachhrauli	M.C.	1,616	196	26	..
7	III Jagadhri	M.C.			*See* Yamunanagar	
8	V Jagadhri Workshop Railway Colony	M.C.			*See* Yamunanagar	
9	III Kalka	M.C.	5,778	633	1,745	3,150
10	V Naraingarh	M.C.	2,270	322	..	..
11	IV Panchkula Urban Estate	E.O.	..	..	..	..
12	V Pinjore	M.C.	20	..	..	..
13	IV Sadaura	M.C.	2,427	193	22	..
14	I Yamunanagar	M.C.			*See* Yamunanagar	
	Yamunanagar (U.A.)				*See* Constituent	
	(i) III Jagadhri	M.C.	23,403	742	16	1,000
	(ii) V Jagadhri Workshop Railway Colony	M.C.	Since all the properties within the Jagadhri Workshop Railway			
	(iii) I Yamunanagar	M.C.	68,079	5,946	1,470	2,930

Notes.—1. '..' denotes 'Nil'.

2. U.A. denotes Urban Agglomeration.

III

Finance, 1978-79

Rs.. '00')			Expenditure (in Rs. '00')						
Advance	Other sources	Total receipt	General administration	Public safety	Public health and conveniences	Public works	Public institutions	Others (specify)	Total expenditure
8	9	10	11	12	13	14	15	16	17
214	7,461	63,017	2,154	5,273	24,806	8,367	188	22,694	63,482
Urban Agglomeration									
Urban Agglomeration									
Units									
..	100	362	13	9	132	10	29	169	362
..	57,796	70,865	15,628	5,434	14,719	4,790	253	19,700	60,524
town for the first time in 1981—Census									
14	288	696	147	31	87	145	51	300	761
110	563	2,511	549	4	204	380	7	1,536	2,680
Urban Agglomeration									
Urban Agglomeration									
219	3,028	14,553	1,622	417	3,047	124	67	6,617	11,894
..	619	3,211	488	173	280	669	6	1,196	2,812
..	390,875	390,875	..	..	..	286,921	..	..	286,921
..	12	32	..	..	4	10	..	..	14
261	846	3,749	349	283	1,142	195	..	1,430	3,399
Urban Agglomeration									
Units									
4,866	5,060	35,087	4,618	948	11,060	4,061	605	14,295	35,587
Colony are owned by the Central Govt. Railway Board, no income and expenditure has been shown for the year 1978-79									
796	11,171	90,392	7,297	7,432	34,621	31,166	1,501	8,188	90,205

STATEMENT

Civic and other

Sl. No.	Class and name of town	Civic administration status (in 1980)	Population	Scheduled Castes population	Road length (in kms.)	System of of sewerage	Number of	
							Water borne	Service
1	2	3	4	5	6	7	8	9
1	I Ambala	M.C.	104,565	9,098	PR(36.0)	OSD	543	19,012
2	III Ambala Cantt.	C.B.					*See* Ambala	
3	II Ambala Sadar	M,C.					*See* Ambala	
	Ambala (U.A.)		121,203	16,900	PR(75.0) KR(5.0)	..	24	6,542
	(i) III Ambala Cantt.	C.B.	40,462	5,558	PR(40.0)	OSD	24	80
	(ii) II Ambala Sadar	M.C.	80,741	11,342	PR (35.0) KR (5.0)	OSD	..	6,462
4	V Babiyal	C.T.	7,342	2,219	PR (4.0)	OSD	..	..
5	V Buria	M.C.	6,258	346	PR (1.0)	OSD	1	812
6	V Chhachhrauli	M.C.	6,140	1,156	PR (1.0) KR (3.0)	OSD	..	2,025
7	III Jagadhri	M.C.					*See* Yamunanagar	
8	V Jagadhri Workshop Railway Colony						*See* Yamunanagar	
9	III Kalka	M.C.	21,359	3,506	PR (5.6) KR (1.3)	OSD	549	278
10	V Naraingarh	M.C.	9,370	2,377	PR (1.2) KR (3.0)	Pt	..	250
11	IV Panchkula Urban Estate	E.O.	11,239	1,083	PR (60.0)	S	11,223	..
12	V Pinjore	M.C.	5,746	377	PR (7.0)	S	1,100	..
13	IV Sadaura	M.C.	10,131	1,546	PR (1.5) KR (3.0)	OSD	50	..
14	I Yamunanagar	M.C.					*See* Yamunanagar	
	Yamunanagar (U.A.)		160,424	14,589	PR (95.2) KR (46.0)	..	5,119	16,281
	(i) III Jagadhri	MC	43,102	3,916	PR (11.2)	S,OSD	492	2,332
	(ii) V Jagadhri Workshop Railway Colony	M.C.	8,018	1,223	PR (2.0)	S	1,000	..
	(iii) I Yamunanagar	M.C.	109,304	9,450	PR (82.0) KR (46·0)	S, OSD	3,627	13,994

Notes.—1. *1In case this service is not available in the town, the name of the nearest town if in the same district or the name of the nearest district if in the same State or other State where available along with distance from the town, is mentioned.

2. 'N.A.' means capacity not available.

3. '..' denotes 'Nil'.

4. U.A. denotes Urban Agglomeration.

IV

Amenities, 1979

latrines		Method of disposal of night soil	Protected Water Supply		Fire fighting service*	Electrification (Number of connections)				
Others			Source of supply	System of Storage with capacity in litres (in brackets)		Domestic	Industrial	Commercial	Road lighting (points)	Others
10	11		12	13	14	15	16	17	18	19
..	WB		T, TW	OHT (2,002,000) BWP (N.A.)	Yes	18,664	303	5,000	2,055	..
Urban Agglomeration										
Urban Agglomeration										
72	..		..	OHT (4,125,967)	..	21,687	806	6,239	1,353	638
72	HL		T, TW	..	Ambala Sadar (1)	5,166	121	526	300	638
..	B		T, TW	OHT (4,125,967)	Yes	16,521	685	5,713	1,053	..
1,004	HL		W, T	..	Ambala Sadar (5)	1,411	..	..	..	..
..	WB		T, TW	..	Yamunanagar (13)	530	15	1	74	..
..	B		T, TW	OHT (91,000)	Yamunanagar (19)	1,119	35	439	165	..
Urban Agglomeration										
Urban Agglomeration										
102	WB		T, W	OHT (910,000)	Pinjore (5)	2,522	47	786	221	..
..	WB		T, TW	PT (150,000) BWP (N.A.)	Ambala (39)	1,340	50	516	150	..
..	ST, S		T, TW	..	Chandigarh (8)	2,685	130	482	391	..
..	S		TW, TK	SR (3480,000) BWP (N.A.)	Yes	1,039	1	19	300	6
750	WB, ST		T, TW	SR (113,750)	Yamunanagar (35)	3,499	1,452	670	2	..
Urban Agglomeration										
..	..		..	OHT (910,000) BWP (N.A.)	..	17,409	1,625	5,066	3,010	202
..	HL, B		T, TW	OHT (455,000)	Yamunanagar (7)	4,340	814	1,617	591	173
..	S		T, TW	OHT (N.A.)	Yes	1,636	..	8	652	..
..	WB, S		T, TW	OHT (455,000) BWP (N.A.)	Yes	11,433	811	3,441	1,767	29

STATEMENT

Civic and other Amenities in

Sl. No.	*Class and name of town	Name of Slum	Area of slum (in sq. kms.)	Population of slum	paved roads (in kms.)	System of sewerage
1	2	3	4	5	6	7
1	I Ambala	1. Bagh Nand Singh	1·000	2,500	1·00	OSD
		2. Bakra Mandi	0·100	1,000	..	OSD
		3. Baldev Nagar	0·500	21,000	2·50	OSD
		4. Balmik Majri	0·500	2,000	0·75	OSD
		5. Charkhi Baij Nath	0·500	900	..	OSD
		6. Jhugian	0·100	500	..	OSD
		7. Jind House	0·200	700	..	OSD
		8. Moti Nagar	0·800	2,500	0·25	OSD
		9. Ravi Dass Majri	0·440	2,000	0·50	OSD
2.	II Ambala Sadar	1. Balmiki Colony	0·008	1,000	..	OSD
		2. Bandhu Nagar	0·006	500	..	OSD
		3. Bazigar Colony	0·006	350	..	OSD
		4. Deha Colony	0·020	850	..	OSD
		5. Gujrati Dhaka Basti	0·008	498	..	OSD
		6. Murah Colony	0·004	300	..	OSD
		7. Rangia Mandi	0·032	600	..	OSD
3	I Yamunanagar			There is no notified/officially recognised		

Notes.—1. *For Class I and Class II towns only.

2. In Column No. 5 the estimated population figures supplied by the Municipal Committee have been given.

3. '..' denotes 'Nil'.

IV-A

Notified Slums, 1979

Number of latrines				Method of disposal of nightsoil	Number of tap points/ public hydrants installed for supply of protected water	Electrification (Number of connections)		
Private			Community			Domestic	Road lighting (points)	Others
Water borne	Service	Others						
8	9	10	11	12	13	14	15	16
5	20	..	1	WB	20		..	..
..	..	..	..	WB	1		10	..
..	200	..	6	WB	60		145	..
..	10	..	2	WB	29		25	..
..	20	..	..	WB	..	280	5	..
..	10	..	..	WB	4		6	..
1	10	..	..	WB	2		3	..
5	50	..	..	WB	6		25	..
..	10	..	1	WB	15		4	..
..	..	40	40	WB	1	200	2	5
..	..	..	..	WB	2	..	..	..
..	..	..	..	WB	2	30	4	10
..	..	..	..	WB	1	20	4	..
..	..	..	..	WB	3	15	3	..
..	..	..	..	WB	2	..	..	..
..	10	10	10	WB	11	40	18	5

slum in this town.

STATEMENT

Medical, Educational, Recreational

Sl. No.	Class and name of Town	Population	Medical facilities*		Educational		
			Hospitals/ Dispensaries/ T.B. Clinics etc.	Beds in medical institutions noted in column 4	Arts/Science/ Commerce Colleges (of degree level and above)	Medical Colleges	Engineering Colleges	Polytechnics
1	2	3	4	5	6	7	8	9
1	I Ambala	104,565	H(3) D(2) TB(1) O(1) FC(2)	320 4 36 .. 10	A(1), AS(1), ASC(1)	Kurukshetra (22)	Kurukshetra (22)	2
2	III Ambala Cantt.							*See* Ambala
3	II Ambala Sadar							*See* Ambala
	Ambala (U.A.)	121,203	H(3) D(A-1, 1) FC(2)	87	A(1), ASC(2)	..	..	..
	(i) III Ambala Cantt.	40,462	D(A-1)	..	A(1)	Kurukshetra (31)	Kurukshetra (31)	Ambala (9)
	(ii) II Ambala Sadar	80,741	H(3) D(1) FC(2)	87	ASC(2)	Kurukshetra (31)	Kurukshetra (31)	Ambala (9)
4	V Babiyal	7,342	D(A-1)	..	Ambala Cantt. (5)	Kurukshetra (36)	Kurukshetra (36)	Ambala (14)
5	V Buria	6,258	Jagadhri (6)	125	Jagadhri (6)	Kurukshetra (60)	Kurukshetra (60)	Ambala (60)
6	V Chhachhrauli	6,140	H(1)	10	Jagadhri (12)	Kurukshetra (67)	Kurukshetra (67)	Ambala (66)
7	III Jagadhri							*See* Yamunanagar
8	V Jagadhri Workshop Railway Colony							*See* Yamunanagar
9	III Kalka	21,359	H(2) FC(1)	39 ..	A(1)	Patiala (96)	Chandigarh (29)	Chandigarh (29)
10	V Naraingarh	9,370	H(1)	50	Sadaura (29)	Patiala (85)	Chandigarh (59)	Ambala (39)
11	IV Panchkula Urban Estate	11,239	D(1)	4	Chandigarh (8)	Patiala (80)	Chandigarh (8)	Chandigarh (8)
12	V Pinjore	5,746	D(1) HC(1) FC(1)	.. 8 ..	Kalka (5)	Patiala (91)	Chandigarh (24)	Chandigarh (24)
13	IV Sadaura	10,131	D(1) HC(1) FC(1)	4 12 ..	A(1)	Kurukshetra (83)	Kurukshetra (83)	Ambala (68)
14	I Yamunanagar							*See* Yamunanagar
	Yamunanagar (U.A.)	160,424	H(5) D(6) FC(2)	260	A(3), AC(1) ASC(2)			
	(i) III Jagadhri	43,102	H(2) D(2) FC(1)	125	A(1), AC(1)	Kurukshetra (55)	Kurukshetra (55)	Ambala (54)

V

and Cultural Facilities, 1979

facilities*							Number of recreational and cultural facilites			
Recognised shorthand, typewriting and vocational training institutions	Higher Secondary, Intermediate/ P.U.C. (Pre-University, College/Junior College level)	Secondary/ Matriculation	Junior Secondary and Middle Schools	Primary Schools	Adult literacy classes/ centres, Others (Specify)	Working women's hostels with number of seats	Stadia	Cinema	Auditoria/ Drama/ Community halls	Public libraries including reading rooms
10	11	12	13	14	15	16	17	18	19	20
O(6)	4	19	20	30	16**	1(40)	..	2	..	PL(1), RR(5)
Urban Agglomeration										
Urban Agglomeration										
O(2)	5	18	20	35	†2	1(45)	1	5	1	PL(2), RR(5)
O(2)	3	5	7	13	2	1(45)	..	2	..	..
Ambala Cantt. (4)	2	13	13	22	..	..	1	3	1	PL(2), RR(5)
Ambala Sadar (5)	Ambala Cantt. (5)	1	2	3	4	..	..	..	..	..
Yamunanagar (13)	Jagadhri (6)	3	3	2	Sadaura (34)	..	..	..	..	PL(2), RR(2)
O(1)	Jagadhri (12)	2	2	3	Sadaura (22)	..	..	..	..	PL(1), RR(1)
Urban Agglomeration										
Urban Agglomeration										
O(1)	3	4	6	12	Chandigarh (21)	..	..	1	1	PL(2), RR(3)
O(1)	1	2	2	3	2	..	..	..	..	PL(2), RR(2)
Chandigarh (8)	Chandigarh (8)	1	2	3	Chandigarh (1)	..	..	..	..	..
Kalka (5)	Kalka (5)	1	3	3	Chandigarh (16)	..	..	.	..	PL(2), RR(2)
Naraingarh (29)	1	2	2	3	5	..	..	1	..	PL(1), RR(1)
Urban Agglomeration										
O(1)	12	22	26	43	..	..	..	5	3	PL(4), RR(12)
Yamunanagar (7)	4	9	9	15	Sadaura (28)	..	..	2	1	PL(2), RR(2

STATEMENT

Medical, Educational, Recreational

Sl. No.	Class and name of town	Population	Medical facilities*		Educational			
			Hospitals/ Dispensaries/ T.B. Clinics etc.	Beds in medical institutions noted in column 4	Arts/Science/ Commerce Colleges (of degree level and above)	Medical Colleges	Engineering Colleges	Polytechnics
1	2	3	4	5	6	7	8	9
	(ii) V Jagadhri Workshop Railway Colony	8,018	H(1)	25	Yamunanagar (3)	Kurukshetra (51)	Kurukshetra (51)	Ambala (62)
	(iii) I Yamunanagar	109,304	H(2) D(4) FC(1)	110	A(2), ASC(2)	Kurukshetra (48)	Kurukshetra (48)	Karnal (59)

Notes.—1. *If a medical or educational facility is not available in the town, the name of the nearest town, if in the same district or the name of the nearest district if in the same State or other State and its distance from the town where facility is available, is mentioned.

2. **It includes the number of Adult Literacy Centres of Ambala Sadar also.

3. †It excludes the number of Adult Literacy Centres of Ambala Sadar which has been shown against Ambala.

4. '..' denotes 'Nil'.

5. U.A. denotes Urban Agglomeration.

V—*concld.*

and Cultural Facilities, 1979

facilities*						Working women's hostels with number of seats	Number of recreational and cultural facilities			
Recognised shorthand, typewriting and vocational training institutions	Higher Secondary, Intermediate/ P.U.C. (Pre-University, College/ Junior College level)	Secondary/ Matriculation	Junior Secondary and Middle Schools	Primary Schools	Adult literacy classes/ centres/ others (specify)		Stadia	Cinema	Auditoria/ Drama/ Community halls	Public libraries including reading rooms
10	11	12	13	14	15	16	17	18	19	20
Yamunanagar (3)	Yamunanagar (3)	3	4	5	Sadaura (36)	..	..	..	..	PL(1), RR(1)
O(1)	8	10	13	23	Sadaura (35)	..	..	3	2	PL(1), RR(9)

STATEMENT

Trade, Commerce,

Sl. No.	Class and name of town	Name of three most important commodities imported			Name of three
		1st	2nd	3rd	1st
1	2	3	4	5	6
1	I Ambala	Cotton	Paddy	Iron and Steel	Cloth
2	III Ambala Cantt·				*See* Ambala
3	II Ambala Sadar				*See* Ambala
	Ambala (U.A.)				*See* Constituent
	(i) III Ambala Cantt.**		..	..	..
	(ii) II Ambala Sadar	Raw material for Scientific goods	Raw material for Refrigerators	Petrolium and Crude oil	Scientific goods
4	V Babiyal	..	..	..	..
5	V Buria	*Gur*	Leather	*Desi* thread	*Desi jutties*
6	V Chhachhrauli	Cotton	Oil Seeds	Paddy	*Ban Babber*
7	III Jagadhri				*See* Yamunanagar
8	V Jagadhri Workshop Railway Colony				*See* Yamunanagar
9	III Kalka	Television Sets	Radio Sets	Groundnuts	*Pathrooti* Baskets
10	V Naraingarh	Cloth	Sugar	Groundnuts	Foodgrains
11	IV Panchkula Urban Estate	Cement	Sanitar-Wares	Iron	Tractor parts
12	V Pinjore	Tractor Tyres and Tubes	Hydraulic Equipments	Bearings	Milling Machines
13	IV Sadaura	Vanaspati Ghee	Sugar	Cloth	*Khandsari*
14	I Yamunanagar				*See* Yamunanagar
	Yamunanagar (U.A.)				*See* Constituent
	(i) III Jagadhri	Stainless Steel	Aluminium	Zinc, Copper and Brass	Utensils
	(ii) †V Jagadhri Workshop Railway Colony	..	..	..	..
	(iii) I Yamunanagar	Sugarcane	Raw material for paper and Vanaspati Ghee	Spring Steel Plates	Sugar

Notes.—1. **Due to exclusion of Civil area from the Cantonment, the information for columns 3 to 11 is 'nil'. The residents of Cantonment area bring the household goods from Ambala Sadar which is adjacent to Ambala Cantonment. Now Cantonment consists of army area and a small bazar names 'RHA Bazar'.

2. †Jagadhri Workshop Railway Colony M. C·, being residential colony for employees, nothing is imported, exported or manufactured within the limits of M.C.

3. '..' denotes 'Nil'.

4, △ *It includes the number of banks in Ambala Cantt. (C.B.) and Ambala Sadar (M.C.).

5. U.A.: denotes Urban Agglomeration.

VI

Industry and Banking, 1979

most important commodities exported		Name of three most important commodities manufactured			Number of banks	Number of agri-cultural credit societies	Number of non-agricul-tural credit societies
2nd	3rd	1st	2nd	3rd			
7	8	9	10	11	12	13	14
Rice	Iton and Steel goods	*Durries*	Iron and Steel goods	Soap	△37	2	9
Urban Agglomeration							
Urban Agglomeration							
Units							
..	..	..	..	..	..	..	3
Refrigerators	*Kabari* goods	Scientific goods	Refrigerators	Electric goods	..	..	9
..	..	..	..	..	1	1	—
Desi Cloth	Sugarcane	*Desi* Cloth	*Desi Jutties*	Earthen Pots	1	1	—
Rice	Oil	Rice	Oil	Utensils	3	2	1
Urban Agglomeration							
Urban Agglomeration							
Stoneware	Lime stone	*Pathroti* Baskets	Stone *Kundies*	Stone *Chakkies*	4	..	1
Mango fruit	Vegetables	Carpets	Wheat Thrasher	Suit Cases	3	2	2
..	..	Tractor parts	..	..	1	..	2
Machine Accessories	Tractors	Tractors	Broching Machines	Vertical Milling Centre	1	..	1
Potatoes	Carpets	*Khandsari*	Carpets	Rice	2	1	1
Urban Agglomeration							
Units							
Show pieces	Hospital Wares	Stainless Steel Utensils	Aluminium and Brass Utensils	Show pieces	10	1	2
..	..	..	..	..	..	..	1
Paper and Vanaspati Ghee	Automoblie Springs	Sugar	Paper and Vanaspati Ghee	Automobile Springs	16	..	7

APPENDIX

APPENDIX

Towns showing their outgrowths with population

Sl. No.	Name of the town with location code No.	Population of Core town	Outgrowth	Population of outgrowth
1	2	3	4	5
		Not applicable		

PART B

PRIMARY CENSUS ABSTRACT

PRIMARY CENSUS ABSTRACT

AMBALA DISTRICT

Location Code No.	District/Tahsil	Total/ Rural/ Urban	Area in Km²	No. of occupied Residential Houses	No. of House-holds	Total Population (including Institutional and Houseless Population)		
						P	M	F
1	2	3	4	5	6	7	8	9
1	**Ambala District**	T	†3,832·0	**226,815**	**233,047**	**1,409,463**	**753,308**	**656,15**
		R	**3,723·3**	**141,995**	**144,295**	**945,686**	**507,049**	**438,63**
		U	**108·7**	**84,820**	**88,752**	**463,777**	**246,259**	**217,51**
2	Kalka Tahsil	T	262·7	24,462	24,818	126,490	69,439	57,05
		R	245·5	16,090	16,346	88,146	48,052	40,09
		U	17·2	8,372	8,472	38,344	21,387	16,95
3	Naraingarh Tahsil	T	1,147·7	36,745	37,094	245,696	130,369	115,32
		R	1,143·6	33,377	33,619	226,195	120,248	105,94
		U	4·1	3,368	3,475	19,501	10,121	9,38(
4	Ambala Tahsil	T	1,027·7	85,146	87,298	522,829	274,961	2,47,86
		R	971·0	42,334	42,770	289,719	154,379	135,34(
		U	56·7	42,812	44,528	233,110	120,582	112,528
5	Jagadhri Tahsil	T	1,300·6	80,462	83,837	514,448	278,539	235,90
		R	1,269·8	50,194	51,560	341,626	184,370	157,256
		U	30·8	30,268	32,277	172,822	94,169	78,653

†Total area figures for the district represent "Geographical area" figures supplied by the Surveyor General. Figures for urban areas are those supplied by the Local Bodies. Area for the rural areas are derived by subtracting the urban area from the total area of the district. The total of area figures of tahsils in the district will not tally with the district figures because the former are derived from the village-wise area figures supplied by the Tahsildars.

ABSTRACT

Scheduled Castes			Scheduled Tribes			Literates			Total Main Workers (I—IX)		
P	M	F	P	M	F	P	M	F	P	M	F
10	11	12	13	14	15	16	17	18	19	20	21
331,057	**178,538**	**152,519**	..	..	..	**628,948**	**399,467**	**229,481**	**409,160**	**391,018**	**18,142**
277,860	**149,685**	**128,175**	..	..	..	**338,690**	**232,091**	**106,599**	**274,866**	**266,439**	**8,427**
53,197	**28,853**	**24,344**	..	..	..	**290,258**	**167,376**	**122,882**	**134,294**	**124,579**	**9,715**
24,566	13,588	10,978	..	..	..	58,202	36,911	21,291	40,826	37,550	3,276
19,600	10,806	8,794	..	..	..	34,446	22,783	11,663	27,198	25,646	1,552
4,966	2,782	2,184	..	..	..	23,756	14,128	9,628	13,628	11,904	1,724
59,914	32,186	27,728	..	..	..	89,466	61,139	28,327	69,735	67,453	2,282
55,991	30,086	25,905	..	..	..	77,767	54,291	23,476	64,470	62,542	1,928
3,923	2,100	1,823	..	..	..	11,699	6,848	4,851	5,265	4,911	354
121,048	64,891	56,157	..	..	..	261,943	159,656	102,287	144,957	137,794	7,163
92,831	49,814	43,017	..	..	..	113,556	75,889	37,667	81,827	79,792	2,035
28,217	15,077	13,140	..	..	..	148,387	83,767	64,620	63,130	58,002	5,128
125,529	67,873	57,656	..	..	..	219,337	141,761	77,576	153,642	148,221	5,421
109,438	58,979	50,459	..	..	..	112,921	79,128	33,793	101,371	98,459	2,912
16,091	8,894	7,197	..	..	..	106,416	62,633	43,783	52,271	49,762	2,509

PRIMARY

Main

Location Code No.	District/Tahsil	Total/ Rural Urban	Cultivators (I)			Agricultural labourers (II)		
			P	M	F	P	M	F
1	2	3	22	23	24	25	26	27
1	**Ambala District**	T	**116,195**	**115,341**	**854**	**67,415**	**65,541**	**1,874**
		R	**113,496**	**112,666**	**830**	**65,675**	**63,902**	**1,773**
		U	**2,699**	**2,675**	**24**	**1,740**	**1,639**	**101**
2	Kalka Tahsil	T	8,055	8,023	32	2,303	2,231	72
		R	7,996	7,965	31	2,266	2,198	68
		U	59	58	1	37	33	4
3	Naraingarh Tahsil	T	34,262	33,784	478	13,649	13,417	232
		R	33,531	33,054	477	13,407	13,178	229
		U	731	730	1	242	239	3
4	Ambala Tahsil	T	32,718	32,581	137	22,929	22,203	726
		R	31,698	31,574	124	22,380	21,715	665
		U	1,020	1,007	13	549	488	61
5	Jagadhri Tahsil	T	41,160	40,953	207	28,534	27,690	844
		R	40,271	40,073	198	27,622	26,811	811
		U	889	880	9	912	879	33

CENSUS ABSTRACT

Workers

Household Industry—Manufacturing, Processing, Servicing and Repairs [V (a)]			Other Workers (III, IV, V(b) & VI to IX)			Marginal Workers			Non-Workers		
P	M	F	P	M	F	P	M	F	P	M	F
28	29	30	31	32	33	34	35	36	37	38	39
14,601	13,566	1,035	210,949	196,570	14,379	8,153	2,922	5,231	992,150	359,368	632,782
9,610	8,842	768	86,085	81,029	5,056	7,454	2,546	4,908	663,366	238,064	425,302
4,991	4,724	267	124,864	115,541	9,323	699	376	323	328,784	121,304	207,480
967	891	76	29,501	26,405	3,096	456	182	274	85,208	31,707	53,501
858	792	66	16,078	14,691	1,387	413	157	256	60,535	22,249	38,286
109	99	10	13,423	11,714	1,709	43	25	18	24,673	9,458	15,215
2,400	2,286	114	19,424	17,966	1,458	2,290	796	1,494	173,671	62,120	111,551
2,235	2,130	105	15,297	14,180	1,117	2,245	770	1,475	159,480	56,936	102,544
165	156	9	4,127	3,786	341	45	26	19	14,191	5,184	9,007
4,947	4,643	304	84,363	78,367	5,996	1,813	799	1,014	376,059	136,368	239,691
2,606	2,455	151	25,143	24,048	1,095	1,450	619	831	206,442	73,968	132,474
2,341	2,188	153	59,220	54,319	4,901	363	180	183	169,617	62,400	107,217
6,287	5,746	541	77,661	73,832	3,829	3,594	1,145	2,449	357,212	129,173	228,039
3,911	3,465	446	29,567	28,110	1,457	3,346	1,000	2,346	236,909	84,911	151,998
2,376	2,281	95	48,094	45,722	2,372	248	145	103	120,303	44,262	76,041

PRIMARY CENSUS ABSTRACT
KALKA TAHSIL

KALKA TAHSIL

VILLAGE PRIMARY

Location Code No.	Name of Village (Hadbast No.)		Area of Village in Hectares	No. of occupied residential Houses	No. of Households	Total Population (Including Institutional and Houseless Population)			Scheduled Castes		Scheduled Tribes		Literates	
						P	M	F	M	F	M	F	M	F
1	2		3	4	5	6	7	8	9	10	11	12	13	14
1	Shahpur	(99)	117·76	44	44	306	178	128	61	35	..	..	71	26
2	Nawannagar	(98)	231·07	82	82	494	264	230	30	28	..	..	89	20
3	Gorakh Nath	(97)	159·00	26	27	186	100	86	47	34	..	..	41	18
4	Khokhra	(100)	314·84	70	70	443	239	204	14	14	..	..	82	26
5	Lehroundi	(94)	109·00	25	25	147	78	69	45	45	..	..	32	21
6	Sitoo Majra	(96)	88·22	24	24	171	81	90	..	..	..	..	52	33
7	Maranwala	(95)	220·96	111	137	716	407	309	91	74	..	..	207	69
8	Khol Mola	(101)	167·94	31	31	195	98	97	..	..	..	..	32	1
9	Kona	(93)	266·28	72	72	516	282	234	102	84	..	..	122	27
10	Rampur Jangi	(92)	207·20	106	106	684	369	315	163	151	..	..	194	86
11	Khol Fatehsingh	(102)	106·00	35	35	215	127	88	..	..	..	..	24	..
12	Nanakpur	(91)	344·79	196	196	1,285	684	601	88	73	..	..	329	135
13	Khol Albala	(89)	142·00	6	6	39	24	15	..	..	..	..	2	..
14	Ramnagar	(90)	127·07	42	42	345	206	139	26	18	..	..	94	28
15	Karanpur	(88)	333·00	207	207	1,487	842	645	45	38	..	..	327	94
16	Johlowal	(129)	284·89	87	87	714	421	293	48	40	..	..	184	41
17	Kiratpur	(127)	237·95	108	108	817	481	336	5	4	..	..	186	29
18	Gariran	(126)	278·82	50	50	391	232	159	42	37	..	..	101	19
19	Charnian	(128)	271·54	71	71	602	354	248	31	27	..	..	153	53
20	Kheranwali	(130)	242·00	169	169	1,063	587	476	79	55	..	..	281	92
21	Banoi Khuda Bax	(131)	150·00	39	39	213	120	93	..	..	..	..	20	2
22	Nagal Rootal	(133)	204·00	50	50	370	204	166	24	19	..	..	78	25
23	Banoi Sanwalia	(132)	115·00	11	11	80	47	33	3	3	..	..	18	10
24	Thane-ki-ser	(134)	68·39	52	52	347	194	153	127	87	..	..	47	8
25	Bar	(135)	475·00	59	59	396	215	181	64	50	..	..	94	43
26	Paploha	(139)	315·00	135	135	891	478	413	84	76	..	..	228	60
27	Nagal Bhaga	(138)	82·96	31	31	227	121	106	79	70	..	..	72	35
28	Pargian	(136)	73·00	16	16	123	66	57	..	..	..	..	29	3
29	Kandiala	(137)	141·00	47	47	340	159	181	64	70	..	..	75	21
30	Orian	(147)	56·66	32	33	203	98	105	68	73	..	..	67	51
31	Khera Sita Ram	(148)	34·00	59	59	208	122	86	1	..	..	..	84	48
32	Kalka	(393)	163·09						Total population and whole area of these village					
33	Kurari	(394)	122·21											
34	Tagra Hakimpur	(150)	58·68	75	75	514	287	227	119	109	..	..	136	19
35	Tagra Hasua	(143)	45·73	41	41	293	167	126	..	..	..	..	66	6

CENSUS ABSTRACT

AMBALA DISTRICT

Main Workers													
Total Main Workers (I—IX)		Cultivators (I)		Agricultural Labourers (II)		Household Industry—Manufacturing, Processing, Servicing and Repairs (V (a)		Other Workers (III, IV, V(b) & VI to IX)		Marginal Workers		Non-Workers	
M	F	M	F	M	F	M	F	M	F	M	F	M	F
15	16	17	18	19	20	21	22	23	24	25	26	27	28
98	..	55	..	17	..	..	..	26	..	11	15	69	113
154	1	97	1	22	..	..	..	35	..	9	48	101	181
51	5	29	3	10	..	..	1	12	1	..	..	49	81
110	2	65	2	20	..	..	..	25	..	2	14	127	188
37	3	21	..	5	..	2	3	9	..	1	12	40	54
39	2	30	1	..	..	1	..	8	1	..	..	42	88
241	9	112	1	7	..	43	1	79	7	..	..	166	300
70	..	40	..	..	..	27	..	3	..	..	..	28	97
161	..	83	..	20	..	2	..	56	..	..	..	121	234
177	1	64	..	31	..	5	1	77	..	1	..	191	314
82	2	51	..	6	..	22	2	3	..	1	45	44	41
374	12	198	8	9	1	16	2	151	1	2	62	308	527
13	..	10	..	..	..	..	..	3	..	..	..	11	15
122	..	97	..	..	..	..	..	25	..	..	..	84	139
407	..	246	..	..	..	14	..	147	..	..	..	435	645
244	..	159	..	..	..	3	..	82	..	..	..	177	293
239	..	206	..	..	..	4	..	29	..	..	..	242	336
125	1	67	..	10	1	5	..	43	..	..	..	107	158
181	..	94	...	40	..	3	..	44	..	..	..	173	248
304	4	154	..	2	1	14	..	134	3	3	..	280	472
73	..	72	..	..	..	..	..	1	..	..	..	47	93
107	..	87	..	5	..	..	..	15	..	..	..	97	166
29	..	21	..	..	..	..	...	8	..	..	..	18	33
109	1	51	..	11	..	42	1	5	..	..	3	85	149
118	4	60	..	17	..	8	4	33	..	..	..	97	177
253	2	139	..	6	..	13	1	95	1	..	..	225	411
55	..	32	..	..	..	..	..	23	..	..	..	66	106
28	..	25	..	..	..	..	..	3	..	..	..	38	57
74	..	43	..	1	..	..	..	30	..	..	..	85	181
43	1	9	1	..	..	..	..	34	..	..	..	55	104
74	5	7	..	1	..	..	..	66	5	..	..	48	81
have come within municipal limits of Kalka (M.C.)													
135	..	45	..	7	..	..	..	83	..	..	..	152	227
94	..	39	..	5	..	..	..	50	..	..	..	73	126

KALKA TAHSIL

VILLAGE PRIMARY

Location Code No.	Name of Village (Hadbast No.)	Area of Village in Hectares	No. of occupied residential Houses	No. of Households	Total Population (Including Institutional and Houseless Population)			Scheduled Castes		Scheduled Tribes		Literates	
					P	M	F	M	F	M	F	M	F
1	2	3	4	5	6	7	8	9	10	11	12	13	14
36	Tagra Sahoo (142)	63·13	33	33	193	112	81	..	..	..	..	49	7
37	Tagrahari Singh (144)	28·00	31	31	172	98	74	..	..	..	..	46	22
38	Tagrakali Ram (145)	61·92	48	48	240	127	113	6	14	..	..	56	6
39	Majra Mehtab (140)	165·00	112	112	791	423	368	163	127	..	..	197	52
40	Tagra Kangan (141)	77·29	24	24	126	71	55	..	..	..	..	33	5
41	Dhamala (122)	421·00	154	158	1,129	625	504	76	68	..	..	239	66
42	Basawal (125)	174·00	95	119	763	439	324	184	140	..	..	200	77
43	Khera (124)	129·00	64	64	420	237	183	60	47	..	..	109	39
44	Majri Jattan (123)	146·00	56	56	450	265	185	37	34	..	..	119	38
45	Prempura (103)	64·34	29	29	200	107	93	..	..	..	..	15	..
46	Manakpur Kholgaman (104)	140·00											Un.
47	Manakpur Thakardass (120)	110·00	22	22	203	131	72	4	3	..	..	46	14
48	Manakpur Nanakchand (119)	112·00	71	71	537	321	216	49	50	..	..	192	76
49	Manakpur Devilal (118)	62·00	31	31	261	150	111	7	7	..	..	73	34
50	Lohgarh (121)	150·00	53	53	402	222	180	..	..	..	..	53	30
51	Basdevpura (151)	255·35	70	70	482	271	211	92	64	..	..	78	52
52	Abdulapur (115)	59·00	81	81	406	226	180	78	54	..	..	151	71
53	Ferozepur (117)	27·00	10	10	79	44	35	27	23	..	..	26	12
54	Kuranwala (105)	186·00											Un-
55	Rampur Seori (Rampur Sewri) (106)	168·00	333	333	1,577	914	663	610	471	..	..	297	73
56	Tekwana (107)	74·00											
57	Milk (111)	89·84						Total population and whole area of these villages					
58	Muhabatpur (110)	46·00											
59	Surajpur (109)	127·00	812	812	3,932	2,178	1,754	459	375	..	..	1,476	918
60	Baglana (112)	34·00	3	3	13	8	5	..	..	..	..	2	2
61	Rajipur (108)	122·21	372	372	1,708	944	764	181	133	..	..	604	296
62	Ratpur (116)	130·00	347	347	1,556	875	681	217	168	..	..	628	291
63	Pinjore (Rural) (113)	138·40	1,365	1,367	5,584	3,093	2,491	631	506	..	..	2,224	1,276
64	Deval (114)	29·14											Un
65	Dharampur (152)	50·00	24	24	132	70	62	43	44	..	..	34	26
66	Bitna (153)	384·00	223	223	1,240	658	582	441	385	..	..	348	169
67	Kanguwala (146)	76·00	28	28	131	70	61	61	55	..	..	35	10
68	Bharon-ki-ser (149)	134·76	20	20	142	76	66	10	13	..	..	55	30
69	Tipra (157)	90·00	96	96	561	294	267	166	162	..	..	155	76
70	Nala Bloug (165)	35·00	43	43	295	169	126	27	22	..	..	59	

CENSUS ABSTRACT

AMBALA DISTRICT

Main Workers													
Total Main Workers (I—IX)		Cultivators (I)		Agricultural Labourers (II)		Household Industry—Manufacturing, Processing, Servicing and Repairs [V (a)]		Other Workers (III, IV, V(b) & VI to IX)		Marginal Workers		Non-Workers	
M	F	M	F	M	F	M	F	M	F	M	F	M	F
15	16	17	18	19	20	21	22	23	24	25	26	27	28
61	..	45	..	..	..	..	..	16	..	..	..	51	81
58	..	38	..	..	..	..	..	20	..	..	1	40	73
78	..	27	..	..	..	1	..	50	..	..	..	49	113
210	..	92	..	..	..	3	..	115	..	..	..	213	368
47	..	24	..	..	..	..	..	23	..	..	..	24	55
297	10	118	..	1	..	..	..	178	10	..	..	328	494
265	24	57	..	3	..	18	..	187	24	..	1	174	299
144	2	48	..	11	..	9	1	76	1	..	..	93	181
150	..	80	..	22	..	2	..	46	..	..	..	115	185
57	..	24	..	23	..	..	..	10	..	..	..	50	93
inhabited													
81	..	64	..	6	..	..	..	11	..	..	..	50	72
181	..	51	..	35	..	..	..	95	..	..	..	140	216
75	..	47	..	2	..	..	..	26	..	..	..	75	111
127	..	119	..	..	..	..	..	8	..	..	..	95	180
151	3	84	1	61	2	..	..	6	..	..	..	120	208
120	2	4	..	2	..	12	..	102	2	..	..	106	178
22	..	8	..	3	..	..	..	11	..	..	..	22	35
inhabited													
527	146	6	..	185	4	6	1	330	141	..	1	387	516
have come within municipal limits of Pinjore (M.C.)													
1,138	62	29	..	15	..	28	1	1,066	61	10	..	1,030	1,692
3	..	..	..	2	..	..	..	1	..	..	..	5	5
442	12	8	..	18	..	32	..	384	12	41	3	461	749
483	8	86	..	11	..	16	..	370	8	1	..	391	673
1,649	68	35	1	7	..	93	1	1,514	66	3	..	1,441	2,423
inhabited													
37	..	8	..	..	..	..	..	29	..	..	..	33	62
332	1	82	..	6	..	3	..	241	1	..	..	326	581
43	..	8	..	..	..	..	..	35	..	..	..	27	61
38	1	10	..	..	..	1	..	27	1	..	..	38	65
148	14	28	..	1	..	10	..	109	14	..	..	146	253
92	..	73	..	7	..	..	..	12	..	..	..	77	126

KALKA TAHSIL

Location Code No.	Name of Village (Hadbast No.)	Area of Village in Hectares	No. of occupied residential Houses	No. of Households	Total Population (Including Institutional & Houseless Population)			Scheduled Castes		Scheduled Tribes		Literates	
					P	M	F	M	F	M	F	M	F
1	2	3	4	5	6	7	8	9	10	11	12	13	14
71	Jaithal (156)	59·08	15	15	130	71	59	42	41	..	...	25	5
72	Noulta (158)	55·00	23	23	141	78	63	31	28	...	..	27	7
73	Dhatoghran (160)	37·64	19	19	82	42	40	..	..	..	..	12	...
74	Dakrog (169)	166·00	39	39	288	138	150	69	82	..	..	41	17
75	Toran (159)	117·00	73	92	569	308	261	121	100	..	..	61	14
76	Gawahi (170)	132·00	24	24	146	64	82	18	19	..	..	27	8
77	Bagharni (168)	47·00	16	16	103	58	45	..	..	..	..	31	6
78	Khoi (167)	77·00	28	28	172	84	88	84	88	..	..	13	3
79	Janouli (162)	87·00	22	22	160	86	74	13	9	..	..	41	21
80	Nala Domehar (164)	29·54	4	4	36	22	14	..	..	..	..	9	5
81	Kajiyana (161)	96·00	37	37	235	127	108	16	19	..	..	65	20
82	Bhawana (155)	106·00	72	72	389	219	170	50	40	..	..	77	23
83	Dhamsoo (171)	37·64	17	17	114	60	54	..	..	..	..	26	5
84	Nala Dakrog (163)	40·47	6	6	39	17	22	..	..	..	..	9	9
85	Berghati (173)	69·00	9	9	51	24	27	5	5	..	..	5	5
86	Mallà (174)	112·00	301	301	1,464	795	669	113	89	..	..	555	358
87	Jabrot (166)	122·00	41	43	272	148	124	35	30	..	...	58	17
88	Malpur (Mahlpur) (177)	76·00											Un-
89	Sandaspur (178)	41·00											Un-
90	Kidar Pur (Kadarpur) (176)	142·04	44	44	269	145	124	13	14	..	..	60	14
91	Nandpur (175)	57·87	51	51	284	162	122	31	24	..	..	48	8
92	Tibi (172)	65·00	18	18	119	70	49	30	23	..	..	30	9
93	Haripur (182)	26·71	14	14	86	47	39	3	3	..	..	12	..
94	Harisingh Jodhpur (186)	82·15	15	15	86	47	39	9	5	..	..	29	16
95	Haripur Chopahar (187)	95·10	36	36	190	99	91	..	..	..	..	12	4
96	Kharkua (183)	62·00	48	48	300	158	142	..	..	..	..	38	9
97	Raipur (195)	193·44	60	74	417	235	182	46	46	..	..	53	15
98	Miranpur Bakhshiwala (194)	334·27	107	107	701	366	335	180	160	..	..	129	61
99	Ganeshpur (Bhorian) (188)	108·00	70	70	416	226	190	57	33	..	..	70	19
100	Patan (189)	40·06	11	11	81	40	41	..	..	..	..	17	4
101	Damdama (154)	151·35	42	42	248	139	109	43	44	..	..	41	1
102	Bhogpur (190)	103·19	41	41	231	120	111	17	13	..	..	58	20
103	Nagal Sodhian (191)	89·00	11	11	85	42	43	32	30	..	..	25	16
104	Aslamnagar (Islamnagar) (192)	268·00	107	107	783	432	351	74	67	..	..	125	39
105	Bhagwanpur (193)	156·00	42	42	299	170	129	1	...	..	...	60	39

CENSUS ABSTRACT

AMBALA DISTRICT.

Main Workers													
Total Main Workers (I—IX)		Cultivators (I)		Agricultural Labourers (II)		Household Industry—Manufacturing, Processing, Servicing and Repairs [V(a)]		Other Workers (III, IV, V(b) & VI to IX)		Marginal Workers		Non-Workers	
M	F	M	F	M	F	M	F	M	F	M	F	M	F
15	16	17	18	19	20	21	22	23	24	25	26	27	28
36	..	22	..	9	..	..	..	5	..	..	..	35	59
42	..	26	..	8	..	3	..	5	..	..	..	36	63
33	..	29	..	..	..	..	..	4	..	..	..	9	40
87	..	82	..	..	..	1	..	4	..	..	..	51	150
192	28	52	..	..	..	1	..	139	28	..	..	116	233
29	..	12	..	15	..	..	..	2	..	..	..	35	82
23	..	11	..	3	..	..	..	9	..	..	..	35	45
47	..	42	..	1	..	..	..	4	..	..	..	37	88
42	..	19	..	12	..	4	..	7	..	..	..	44	74
9	..	9	..	..	..	..	..	..	..	..	..	13	14
67	1	50	..	1	..	1	..	15	1	2	..	58	107
138	18	53	1	7	..	2	..	76	17	5	8	76	144
27	..	23	..	..	..	..	..	4	..	..	..	33	54
10	..	9	..	..	..	..	..	1	..	..	..	7	22
13	..	12	..	..	..	..	..	1	..	..	..	11	27
385	10	29	..	..	..	19	..	337	10	..	..	410	659
77	..	19	..	38	..	..	..	20	..	..	..	71	124
inhabited													
inhabited													
72	..	50	..	..	..	13	..	9	..	..	..	73	124
82	..	53	..	..	..	4	..	25	..	..	..	80	122
35	..	33	..	..	..	..	..	2	..	..	..	35	49
35	..	35	..	..	..	..	..	..	..	..	..	12	39
28	..	23	..	..	..	..	..	5	..	..	..	19	39
67	..	53	..	1	..	..	..	13	..	..	..	32	91
100	..	70	..	18	..	..	..	12	..	..	..	58	142
146	13	97	..	2	..	..	..	47	13	..	..	89	169
205	..	85	..	7	..	..	..	113	..	..	..	161	335
129	..	75	..	..	..	..	..	54	..	..	..	97	190
22	..	21	..	..	..	..	..	1	..	..	..	18	41
82	..	61	..	..	..	..	..	21	..	..	..	57	109
69	..	36	..	..	..	1	..	32	..	..	..	51	111
18	1	5	..	..	..	..	..	13	1	..	..	24	42
249	4	86	..	93	..	5	..	65	4	..	..	183	347
115	5	27	..	19	1	1	..	68	4	..	..	55	124

KALKA TAHSIL

Location Code No.	Name of Village (Hadbast No.)		Area of Village in Hectares	No. of occupied residential Houses	No. of Households	Total Population (Including Institutional and Houseless Population)			Scheduled Castes		Scheduled Tribes		Literates	
						P	M	F	M	F	M	F	M	F
1	2		3	4	5	6	7	8	9	10	11	12	13	14
106	Chikan	(185)	178·00	90	90	585	320	265	47	50	..	..	132	31
107	Dera Guru	(184)	81·00	25	25	177	94	83	2	4	..	..	27	8
108	Fatehpur	(181)	509·00	127	127	848	456	392	97	85	..	..	128	46
109	Diwanwala Jalla	(179)	200·00	27	27	174	92	82	..	..	..	..	12	..
110	Kotian	(196)	257·78	123	123	713	384	329	29	26	..	..	165	100
111	Bansghati	(180)	37·00											Un-
112	Nada	(199)	234·00	226	251	1,233	685	548	62	45	..	..	239	76
113	Chaunki	(198)	165·51	72	73	449	246	203	11	7	..	..	87	19
114	Gumthala	(197)	139·00	19	19	114	62	52	23	19	..	..	18	1
115	Chandimandir	(391)	295·00	779	779	3,178	1,605	1,573	434	331	..	..	796	762
116	Bir Ghaghar	(392)	166·00	711	712	2,607	1,232	1,375	383	276	..	..	510	480
117	Soorajpur	(389)	184·94											Un-
118†	Dara Kharoni	(390)	874·00	247	247	880	401	479	84	70	..	..	194	219
119	Suketri	(376)	1,447·94	183	218	1,382	773	609	118	103	..	..	355	196
120	Bhainsatibba	(377)	508·00	502	502	1,663	704	959	128	118	..	..	281	389
121	Bilaspur	(378)	72·00	179	179	485	164	321	37	68	..	..	49	117
122	Dhilan	(380)	62·00						Total population and whole area of the					
123	Budhanpur	(372)	212·00	90	90	602	332	270	113	88	..	..	161	84
124	Abhepur	(370)	187·00	73	73	430	254	176	36	17	..	..	133	51
125	Madalpur	(382)	108·00	12	12	71	44	27	18	7	..	..	17	3
126	Raili	(369)	181·70	185	186	978	601	377	188	118	..	..	194	43
127	Kundi	(366)	142·00	106	106	691	414	277	29	18	..	..	200	60
128	Fatehpur	(367)	91·00	117	117	634	374	260	39	35	..	..	96	28
129	Maheshpur	(368)	127·00	142	143	670	425	245	100	68	..	..	130	28
130	Haripur	(383)	127·00	139	139	729	392	337	85	61	..	..	217	131
131	Ferozepur Kalan	(386)	121·00	87	87	457	267	190	132	99	..	..	122	44
132	Ferozepur Khurd	(387)	70·01						Total population and whole area of the					
133	Dhamsod	(381)	87·82											
134	Judian	(379)	258·00	158	158	544	221	323	13	2	..	..	38	169
135	Khark Mangoli	(388)	291·00	716	737	3,097	1,615	1,482	339	281	..	..	820	539
136	Majri	(385)	89·00	198	244	1,084	705	379	90	46	..	..	242	93
137	Devinagar	(384)	212·00	455	477	2,242	1,470	772	473	324	..	..	444	107
138	Alipur	(237)	269·00	88	90	580	317	263	85	66	..	..	133	59
139	Bir Ferozari	(364)	291·00											Un-
140†	Bir Babupur	(365)	212·00	5	5	10	7	3	2	...	...	...	2	2

CENSUS ABSTRACT

AMBALA DISTRICT

Main Workers													
Total Main Workers (I—IX)		Cultivators (I)		Agricultural Labourers (II)		Household Industry—Manufacturing, Processing, Servicing and Repairs [V (a)]		Other Workers (III, IV, V(b) & VI to IX)		Marginal Workers		Non-Workers	
M	F	M	F	M	F	M	F	M	F	M	F	M	F
15	16	17	18	19	20	21	22	23	24	25	26	27	28
202	1	124	..	17	..	13	..	48	1	..	..	118	264
51	..	47	..	..	..	..	..	4	..	..	..	43	83
254	..	232	..	3	..	1	..	18	..	..	..	202	392
50	..	46	..	..	..	..	..	4	..	..	..	42	82
180	..	72	..	..	..	..	..	108	..	..	..	204	329
inhabited													
401	43	93	..	13	..	2	..	293	43	..	..	284	505
149	17	63	2	..	..	8	12	78	3	..	..	97	186
30	1	13	..	1	..	..	..	16	1	..	..	32	51
769	134	79	3	7	..	33	5	650	126	..	27	836	1,412
482	84	..	..	2	..	..	..	480	84	..	1	750	1,290
inhabited													
152	33	..	..	..	..	1	..	151	33	..	..	249	446
453	33	139	..	197	28	9	..	108	5	..	..	320	576
236	5	20	..	12	..	7	..	197	5	..	..	468	954
32	..	..	..	..	..	2	..	30	..	..	..	132	321
village has come within Panchkula Urban Estate													
146	1	3	..	3	..	2	..	138	1	..	..	186	269
157	3	15	..	17	..	..	1	125	2	2	..	95	173
30	6	..	..	8	..	1	..	21	6	..	..	14	21
413	67	25	..	13	..	..	1	375	66	..	2	188	308
294	3	69	..	64	1	3	..	158	2	4	..	116	274
240	29	38	..	14	..	..	..	188	29	..	..	134	231
288	65	14	1	6	..	7	..	261	64	2	..	135	180
184	..	35	..	17	..	..	..	132	..	..	..	208	337
137	..	..	..	7	..	6	..	124	..	..	..	130	190
village has come within Panchkula Urban Estate.													
40	..	..	..	..	..	9	..	31	..	..	..	181	323
739	96	1	..	4	..	25	3	709	93	2	1	874	1,385
485	102	..	..	..	..	12	..	473	102	5	1	215	276
1,065	199	32	2	15	..	28	..	990	197	..	..	405	573
180	2	109	..	33	..	1	..	37	2	1	1	136	260
inhabited													
6	..	4	..	1	..	..	..	1	..	..	..	1	3

'VILLAGE PRIMARY

KALKA TAHSIL

Location Code No.	Name of Village (Hadbast No.)	Area of Village in Hectares	No. of occupied residential Houses	No. of Households	Total Population (Including Institutional and Houseless Population			Scheduled Castes		Scheduled Tribes		Literates	
					P	M	F	M	F	M	F	M	F
1	2	3	4	5	6	7	8	9	10	11	12	13	14
141	Sultanpur (241)	101·00	50	50	433	235	198	74	72	..	..	126	57
142	Kami (243)	225·00	66	66	520	286	234	58	40	..	..	186	95
143	Raipur *Alias* Sunderpur (244)	91·00	154	154	709	357	352	48	39	..	..	215	167
144	Jitpur (245)	195·00											Un-
145	Barwala (246)	469·00	623	631	4,280	2,296	1,984	333	266	..	..	1,378	126
146	Palasra (242)	63·00											Un-
147	Jalouli (240)	223·00	105	105	765	428	337	118	107	..	..	247	822
148	Nagal (238)	297·00	123	123	837	417	420	125	108	..	..	195	110
149	Rehawar (239)	363·00	94	94	681	362	319	64	51	..	..	158	42
150	Bataur (247)	763·63	285	285	2,104	1,129	975	143	122	..	..	465	252
151	Bhagwanpur (248)	256·00	118	118	806	433	373	13	4	..	..	255	138
152	Bhareli (249)	469·00	254	254	1,832	990	842	320	262	..	..	466	219
153	Fatehpur Viran (250)	106·03	2	2	9	4	5	..	..	..	..	3	4
154	Sangrana (251)	163·00	13	13	131	70	61	1	..	..	..	42	28
	Grand Total	102,769·67	16,090	16,346	88,146	48,052	40,094	10,806	8,794	..	..	22,783	11,663

†Although entered as "Be-chirag" (Un-inhabited) in the revenue record, the population shown against this village was enumerated at the time of 1981—Census.

Notes.—(1) where a town and village bear an identical name, the word (Rural) has been added after the name of the village.
(2) The area of the village (revenue estate) is based on the information supplied by the revenue Patwari and includes urban area, if any.

CENSUS ABSTRACT

AMBALA DISTRICT

Main Workers													
Total Main Workers (I—IX)		Cultivators (I)		Agricultural Labourers (II)		Household Industry—Manufacturing, Processing, Servicing and Repairs [V (a)]		Other Workers (III, IV, V(b) & VI to IX)		Marginal Workers		Non-Workers	
M	F	M	F	M	F	M	F	M	F	M	F	M	F
15	16	17	18	19	20	21	22	23	24	25	26	27	28
122	..	85	..	28	..	..	..	9	..	..	..	113	198
149	4	102	..	10	1	3	..	34	3	5	..	132	230
132	7	42	..	10	..	4	..	76	7	..	..	225	345
inhabited													
1,147	45	328	1	255	..	67	..	497	44	..	1	1,149	1,938
inhabited													
211	8	59	1	97	..	2	2	53	5	..	..	217	329
209	22	59	..	50	1	1	..	99	21	44	1	164	397
203	4	125	..	37	2	10	..	31	2	..	8	159	307
603	23	315	1	146	..	9	22	133	..	..	..	526	952
242	1	174	..	21	1	1	..	46	..	..	..	191	372
559	26	250	..	182	24	12	..	115	2	..	..	431	816
2	..	1	..	..	..	..	..	1	..	..	..	2	5
34	..	32	..	1	..	..	..	1	..	..	..	36	61
25,646	1,552	7,965	31	2,198	68	792	66	14,691	1,387	157	256	22,249	38,286

KALKA TAHSIL **URBAN PRIMARY**

Location Code No.	Name of Town/Ward	Area of town in km²	No. of occupied residential Houses	No. of Households	Total Population (Including Institutional & Houseless Population)			Scheduled Castes		Scheduled Tribes	
					P	M	F	M	F	M	F
1	2	3	4	5	6	7	8	9	10	11	12
I	**KALKA (M.C.)**	**3·39**	**4,387**	**4,474**	**21,359**	**11,649**	**9,710**	**1,907**	**1,599**	..	..
	Ward 1		363	367	2,104	1,118	986	406	374	..	..
	,, 2		431	431	1,939	1,077	862	142	123	..	..
	,, 3		404	404	1,901	1,008	893	39	27	..	..
	,, 4		291	291	1,683	909	774	397	362	..	..
	,, 5		229	310	1,622	924	698	99	80	..	..
	,, 6		356	356	1,554	829	725	124	115	..	..
	,, 7		356	356	1,609	913	696	143	103	..	..
	,, 8		425	425	1,593	934	659	136	96	..	..
	,, 9		304	304	1,247	701	546	139	106	..	..
	,, 10		278	278	1,427	741	686	40	28	..	..
	,, 11		373	373	1,704	919	785	86	50	..	..
	,, 12		332	332	1,610	837	773	63	52	..	..
	,, 13		245	247	1,366	739	627	93	83	..	..
II	**PINJORE (M.C.)**	**3·44**	**1,232**	**1,232**	**5,746**	**3,029**	**2,717**	**210**	**167**	..	..
	Ward 1		615	615	2,714	1,449	1,265	150	117	..	..
	,, 2		617	617	3,032	1,580	1,452	60	50	..	..
III	**PANCHKULA URBAN ESTATE (E.O.)**	**10·37**	**2,753**	**2,766**	**11,239**	**6,709**	**4,530**	**665**	**418**	..	..
	Ward 1		103	103	448	298	150	69	27	..	..
	,, 2		103	109	397	224	173	7	1	..	..
	,, 3		5	8	10	8	2	1	..	..	..
	,, 4		81	81	427	291	136	81	73	..	..
	,, 5		13	13	47	27	20	13	11	..	..
	,, 6		196	196	744	464	280	77	50	..	..
	,, 7		778	778	3,274	1,861	1,413	93	63	..	..
	,, 8		176	180	669	422	247	18	3	..	..
	,, 9		2	2	9	6	3	..	..	..	..
	,, 10		222	222	947	517	430	22	15	..	..
	,, 11		126	126	490	279	211	62	49	..	..
	,, 12		35	35	129	103	26	6	..	..	..
	,, 13		26	26	108	85	23	49	11	..	..
	,, 14		35	35	125	94	31	1	..	..	..
	,, 15		285	285	1,010	619	391	109	70	..	..
	,, 16		31	31	107	59	48	..	..	..	..
	,, 17		76	76	259	160	99	6	6	..	..
	,, 18		300	300	1,450	765	685	7	2	..	..
	,, 19		160	160	589	427	162	44	37	..	..

CENSUS ABSTRACT AMBALA DISTRICT

Literates		Main Workers: Total Main Workers (I—IX)		Cultivators (I)		Agricultural Labourers (II)		Household Industry—Manufacturing, Processing, Servicing and Repairs [V(a)]		Other Workers [III, IV, V(b) & VI to IX)]		Marginal Workers		Non Workers	
M	F	M	F	M	F	M	F	M	F	M	F	M	F	M	F
13	14	15	16	17	18	19	20	21	22	23	24	25	26	27	28
8,436	**5,658**	**6,249**	**500**	**40**	**1**	**14**	..	**40**	**5**	**6,155**	**494**	**6**	**13**	**5,394**	**9,197**
679	440	583	87	..	..	..	..	3	1	580	86	..	1	535	898
804	476	585	46	..	..	..	..	11	3	574	43	..	..	492	816
791	620	554	36	..	..	..	..	..	..	554	36	..	..	454	857
519	293	435	20	12	..	2	..	1	..	420	20	1	..	473	754
595	382	496	29	..	..	7	..	1	..	488	29	2	2	426	667
590	388	433	20	5	..	3	..	..	..	425	20	..	1	396	704
641	393	538	24	2	..	..	..	1	..	535	24	2	..	373	672
750	405	532	28	..	..	..	..	2	..	530	28	1	..	401	631
546	336	386	26	..	..	2	..	..	..	384	26	..	1	315	519
574	479	389	46	7	..	..	..	3	1	379	45	..	1	352	639
726	509	492	55	6	1	..	..	..	..	486	54	..	3	427	727
676	527	427	54	..	..	..	..	..	..	427	54	..	4	410	715
545	410	399	29	8	..	..	..	18	..	373	29	..	..	340	598
2,433	**1,935**	**1,416**	**182**	**15**	..	**18**	**4**	..	**3**	**1,383**	**175**	**1**	..	**1,612**	**2,535**
1,067	864	748	152	15	..	18	4	..	3	715	145	1	..	700	1,113
1,366	1,071	668	30	..	..	..	..	..	..	668	30	..	..	912	1,422
3,259	**2,035**	**4,239**	**1,042**	**3**	..	**1**	..	**59**	**2**	**4,176**	**1,040**	**18**	**5**	**2,452**	**3,483**
45	6	191	65	1	..	1	..	..	..	189	65	15	..	92	85
112	84	141	41	..	..	..	..	..	..	141	41	..	..	83	132
5	..	8	..	..	..	..	..	..	..	8	..	..	..	..	2
182	49	133	38	..	..	..	..	..	..	133	38	1	2	157	96
4	..	15	10	..	..	..	..	..	..	15	10	..	..	12	10
199	120	312	85	2	..	..	..	..	..	310	85	..	..	152	195
909	736	1,127	345	..	..	..	..	12	2	1,115	343	..	..	734	1,068
251	150	282	23	..	..	..	..	..	..	282	23	..	..	140	224
2	..	2	..	..	..	..	..	..	..	2	..	..	..	4	3
396	266	259	12	..	..	..	..	24	..	235	12	..	..	258	418
68	47	207	84	..	..	..	..	12	..	195	84	..	..	72	127
15	1	89	17	..	..	..	..	..	..	89	17	..	..	14	9
25	4	69	11	..	..	..	..	2	..	67	11	..	1	16	11
6	..	78	24	..	..	..	..	..	..	78	24	..	..	16	7
306	111	415	71	..	..	..	..	8	..	407	71	2	2	202	318
10	1	34	24	..	..	..	..	..	..	34	24	..	..	25	24
25	10	111	50	..	..	..	..	..	..	111	50	..	..	49	49
599	449	388	47	..	..	..	..	..	..	388	47	..	..	377	638
100	1	378	95	..	..	..	..	1	..	377	95	..	..	49	67

PRIMARY CENSUS ABSTRACT

NARAINGARH TAHSIL

NARAINGARH TAHSIL

VILLAGE PRIMARY

Location Code No.	Name of Village (Hadbast No.)		Area of Village in Hectares	No. of occupied residential houses	No. of Households	Total Population (Including Institutional & Houseless Population)			Scheduled Castes		Scheduled Tribes	
						P	M	F	M	F	M	F
1	2		3	4	5	6	7	8	9	10	11	12
1	Ramgarh	(232)	612·00	444	445	2,664	1,460	1,204	125	102	..	..
2	Bana Madanpur	(231)	335·00	95	95	602	333	269	2	1	..	..
3	Jhiwri Wala (Jhioriwala)	(230)	145·00									Un-
4	Nagal Moginand	(229)	333·00	54	55	358	197	161	10	5	..	..
5	Koiwala (Koiwali)	(228)	656·00									Un-
6	Nadlan	(227)	637·00	33	33	266	134	132	1	2	..	..
7	Asrewali	(226)	951·00	32	32	114	62	52	5	10	..	..
8	Shimlipur	(236)	197·00									Un-
9	Manka	(233)	647·00	158	160	1,034	562	472	235	201	..	..
10	Lana	(235)	34·00									Un-
11	Bhanoo	(234)	349·00	17	17	120	67	53	..	..	..	..
12	Bihla	(237)	776·00	232	232	1,502	819	683	332	272	..	..
13	Jaswantgarh	(239)	250·00	56	56	338	180	158	52	51	..	..
14	Boonga	(225)	399·00	149	149	1,026	591	435	39	31	..	..
15	Bhoj Mataur	(317)	390·00	356	359	2,332	1,182	1,150	92	90	..	..
16	Bhoj Palasra	(316)	269·00	178	183	1,294	734	560	137	97	..	..
17	Bhoj Dharti	(318)	204·00	132	132	804	437	367	33	29	..	..
18	Bhoj Naita	(319)	130·00	71	71	484	278	206	13	7	..	..
19	Bhoj Tipra	(320)	121·00	97	97	620	323	297	..	..	..	..
20	Bhoj Darara	(321)	70·00	33	33	210	110	100	2	1	..	..
21	Bhoj Koti	(322)	242·00	163	163	916	502	414	78	57	..	..
22	Bhoj Kothi	(323)	99·00	49	49	286	155	131	79	63	..	..
23	Bhoj Jabial	(324)	138·00	267	267	1,337	746	591	152	122	..	..
24	Bhoj Nagal	(326)	675·41	278	279	2,028	1,083	945	265	236	..	..
25	Bhoj Rajpura	(313)	470·24	255	259	1,684	951	733	116	78	..	..
26	Bhoj Kudana	(314)	251·71	137	137	900	476	424	37	29	..	..
27	Bhoj Balig	(325)	110·00	56	56	364	194	170	..	..	..	..
28	Bhoj Ponta	(315)	294·20	119	119	929	510	419	19	22	..	..
29	Talokpur	(216)	148·00	56	62	358	214	144	19	17	..	..
30	Bhud	(215)	198·00	23	23	197	104	93	..	..	..	..
31	Taparian	(214)	260·00	153	153	995	530	465	27	21	..	..
32	Kaimbwala	(213)	182·00	11	11	81	41	40	..	..	..	..
33	Bharauli	(212)	150·00	61	61	417	237	180	40	29	..	..
34	Kazampur	(211)	444·00	97	97	654	365	289	21	7	..	..
35	Shahpur	(210)	288·00	71	71	487	247	240	75	82	..	..

Literates		Main Workers: Total Main Workers (I—IX)		Cultivators (I)		Agricultural Labourers (II)		Household Industry—Manufacturing, Processing, Servicing and Repairs [V (a)]		Other Workers (III, IV, V(b) & VI to IX)		Marginal Workers		Non-Workers	
M	F	M	F	M	F	M	F	M	F	M	F	M	F	M	F
13	14	15	16	17	18	19	20	21	22	23	24	25	26	27	28
834	424	774	34	174	2	120	2	68	2	412	28	3	1	683	1,169
119	48	204	17	117	4	3	1	8	..	76	12	..	..	129	252
inhabited															
65	18	117	2	62	..	..	..	1	..	54	2	..	4	80	155
inhabited															
17	..	78	..	71	..	5	..	..	..	2	..	..	..	56	132
12	..	46	19	15	..	..	..	..	..	31	19	..	..	16	33
inhabited															
258	113	300	3	123	..	71	1	6	..	100	2	1	..	261	469
inhabited															
22	9	34	..	26	..	..	..	..	..	8	..	3	..	30	53
334	101	432	5	214	..	110	..	32	2	76	3	..	8	387	670
37	9	108	..	49	..	49	..	1	..	9	..	..	..	72	158
143	16	368	1	295	1	8	..	11	..	54	..	..	..	223	434
543	125	580	26	299	7	2	..	3	..	276	19	10	..	592	1,124
187	22	421	4	277	2	57	..	13	..	74	2	3	90	310	466
155	22	230	12	149	1	1	..	4	..	76	11	30	30	177	325
87	9	175	18	82	4	8	..	..	..	85	14	..	..	103	188
146	31	181	..	172	..	..	..	1	..	8	..	..	..	142	297
57	11	63	..	59	..	1	..	..	..	3	..	..	..	47	100
195	36	263	75	216	74	1	..	4	..	42	1	..	..	239	339
69	15	86	1	80	..	2	..	..	..	4	1	1	69	68	61
352	117	449	116	87	..	3	..	19	..	340	116	..	..	297	475
500	78	586	295	552	294	3	..	..	..	31	1	..	19	497	631
205	20	626	17	565	14	7	..	10	..	44	3	11	70	314	646
227	47	198	1	166	1	..	..	2	..	30	..	33	2	245	421
81	16	105	..	101	..	..	..	..	..	4	..	..	..	89	170
191	46	114	..	97	..	..	..	3	..	14	..	162	10	234	409
100	33	119	8	39	..	35	..	3	..	42	8	2	..	93	136
41	9	58	2	53	2	1	..	..	..	4	..	..	..	46	91
232	85	277	3	206	..	21	..	..	..	50	3	..	..	253	462
9	..	24	..	24	..	..	..	..	..	..	..	..	..	17	40
61	6	138	..	114	..	19	..	..	..	5	..	..	..	99	180
100	6	246	5	206	1	29	4	..	..	11	..	..	..	119	284
117	44	127	7	43	..	64	4	9	2	11	1	..	..	120	233

NARAINGARH TAHSIL — VILLAGE PRIMARY

Location Code No.	Name of Village (Hadbast No.)		Area of Village in Hectares	No. of occupied residential Houses	No. of Households	Total Population (Including Institutional & Houseless Population)			Scheduled Castes		Scheduled Tribes	
						P	M	F	M	F	M	F
1	2		3	4	5	6	7	8	9	10	11	12
36	Manak Tabra	(244)	584·00	205	207	1,266	673	593	55	56	..	..
37	Amrala	(242)	261·00	13	13	107	53	54	27	27	..	..
38	Toka	(1)	125·00	38	38	289	163	126	14	11	..	..
39	Shamtoo	(241)	375·54	157	168	1,123	634	489	63	55	..	..
40	Rattewali	(222)	688·00	265	265	1,832	991	841	128	122	..	..
41	Kherwali Parwala (Kheriwali Palwala)	(243)	252·00	126	126	868	483	385	89	74	..	..
42	Ganeshpur	(221)	47·00	39	39	302	173	129	..	..	..	..
43	Dullopur (Dalopur)	(217)	58·00	10	10	63	35	28	..	..	..	..
44	Khet Parali	(218)	396·00	86	89	507	285	222	6	3	..	..
45	Sabilpur	(219)	122·00	31	31	229	124	105	..	..	..	..
46	Tibbi	(220)	303·00	102	102	660	354	306	29	23	..	..
47	Dabkauri	(224)	325·00	76	76	514	281	233	69	54	..	..
48	Kot	(238)	554·41	163	163	931	494	437	150	119	..	..
49	Kanauli	(223)	184·13	15	15	156	84	72	..	..	..	..
50	Khangesra	(240)	293·00	79	79	561	292	269	52	39	..	..
51	Khatauli	(3)	742·00	288	288	2,242	1,167	1,075	277	219	..	..
52	Sukh Darshanpur	(2)	274·00	93	98	629	314	315	1	2	..	..
53	Batwal	(5)	140·83	56	63	390	205	185	1	1	..	..
54	Dhandaurru	(4)	233·00	106	106	723	378	345	65	56	..	..
55	Kheri	(10)	287·00	128	128	870	480	390	158	128	..	..
56	Barauna Bara	(9)	161·00	95	95	691	367	324	106	87	..	..
57	Tibi Majra	(8)	89·00	44	44	314	171	143	..	..	..	..
58	Barauna Chhota (Chhota Baroona)	(7)	94·00	96	96	514	293	221	37	32	..	..
59	Raipur Rani	(6)	663·67	711	723	4,449	2,366	2,083	586	498	..	..
60	Alipur	(206)	122·00									Un-
61	Narainpur	(207)	137·19	23	23	249	143	106	9	16	..	..
62	Rampur	(209)	326·00	99	99	735	422	313	..	..	..	..
63	Badhaur	(208)	309·98	93	100	695	385	310	87	60	..	..
64	Gobindpur	(205)	310·79	54	54	414	233	181	..	..	..	..
65	Rahna	(204)	225·81	98	98	636	335	301	17	10	..	..
66	Masumpur	(201)	195·00	35	35	248	135	113	14	10	..	..
67	Ganauli	(200)	364·00	66	66	463	252	211	59	42	..	..
68	Debar	(202)	132·33	46	46	300	154	146	8	11	..	..
69	Sultanpur	(203)	191·41	64	64	423	231	192	..	..	..	..
70	Garhi	(245)	486·02	353	353	2,260	1,195	1,065	325	287	..	..

CENSUS ABSTRACT **AMBALA DISTRICT**

Literates		Main Workers.										Marginal Workers		Non-Workers	
		Total Main Workers (I—IX)		Cultivators (I)		Agricultural Labourers (II)		Household Industry—Manufacturing, Processing, Servicing and Repairs (V(a))		Other Workers (III, IV, V(b) & VI to IX)					
M	F	M	F	M	F	M	F	M	F	M	F	M	F	M	F
13	14	15	16	17	18	19	20	21	22	23	24	25	26	27	28
327	167	329	2	196	..	42	..	12	..	79	2	..	..	344	591
23	15	30	..	21	..	6	..	..	..	3	..	..	..	23	54
65	16	95	1	74	..	10	..	..	..	11	1	..	..	68	125
234	68	353	12	225	..	59	11	8	..	61	1	..	1	281	476
407	96	573	8	383	..	99	..	7	..	84	8	..	1	418	832
149	37	324	1	253	..	56	1	..	..	11	..	..	..	159	384
42	2	83	..	78	..	..	..	..	..	5	..	..	..	90	129
17	1	20	..	20	..	..	..	..	..	..	..	..	..	15	28
130	43	159	3	95	..	11	..	10	..	43	3	..	..	126	219
56	16	67	..	60	..	1	..	..	..	6	..	..	..	57	105
121	32	198	2	147	..	17	1	9	..	25	1	7	4	149	300
92	18	157	1	106	..	28	..	..	..	23	1	..	..	124	232
311	171	251	19	71	..	34	1	29	1	117	17	1	1	242	417
57	25	39	..	32	..	..	..	..	..	7	..	..	..	45	72
109	68	172	1	101	..	45	..	6	..	20	1	..	..	120	268
532	263	590	5	295	1	168	1	21	..	106	3	9	13	568	1,057
153	83	170	8	111	..	9	..	13	..	37	8	..	..	144	307
75	26	109	14	59	1	16	..	1	..	33	13	..	..	96	171
195	89	187	1	127	..	26	..	2	..	32	1	..	..	191	344
208	82	279	16	117	1	89	..	12	..	61	15	..	..	201	374
165	78	179	11	99	..	38	2	5	7	37	2	3	21	185	292
85	30	91	2	60	..	..	..	..	2	31	..	..	3	80	138
100	54	162	61	45	..	18	4	5	16	94	41	1	1	130	159
1,586	874	1,169	67	111	..	288	5	61	..	709	62	..	..	1,197	2,016
inhabited															
21	7	88	25	44	..	8	..	..	..	36	25	..	..	55	81
145	13	198	2	179	2	2	..	..	..	17	..	..	..	224	311
162	93	210	10	156	..	29	..	6	..	19	10	..	..	175	300
77	8	146	..	137	..	..	..	..	..	9	..	..	3	87	178
37	..	226	..	209	..	12	..	..	..	5	..	..	..	109	301
39	8	90	..	84	..	1	..	..	..	5	..	..	..	45	113
40	11	142	..	115	..	9	..	9	..	9	..	..	..	110	211
29	9	91	..	86	..	..	..	..	..	5	..	..	46	63	100
44	3	149	..	131	..	2	..	..	..	16	..	..	1	82	191
476	175	606	14	242	2	153	..	78	5	133	7	..	1	589	1,050

NARAINGARH TAHSIL — VILLAGE PRIMARY

Location Code No.	Name of Village (Hadbast No.)	Area of Village in Hectares	No. of occupied residential Houses	No. of Households	Total Population (Including Institutional & Houseless Population)			Scheduled Castes		Scheduled Tribes	
					P	M	F	M	F	M	F
1	2	3	4	5	6	7	8	9	10	11	12
71	Ferozepur (247)	278·00	102	102	650	341	309	28	30	..	..
72	Bhagpur (248)	118·00	18	19	157	86	71	..	..	..	..
73	Shahjahanpur (246)	450·00	59	59	408	222	186	..	..	..	..
74	Samlehri (11)	152·00	126	126	700	367	333	166	147	..	..
75	Haruli (12)	205·00	103	103	712	400	312	118	95	..	..
76	Hangoli (266)	831·00	195	195	1,244	654	590	70	58	..	..
77	Hangola (265)	564·00	160	160	967	543	424	210	142	..	..
78	Samanwa (268)	208·00	24	24	190	102	88	..	..	..	..
79	Tharwa (18)	214·00	78	78	615	321	294	68	60	..	..
80	Bichpari (263)	484·00	122	122	958	524	434	34	23	..	..
81	Bheron (262)	341·00	105	105	811	412	399	33	39	..	..
82	Kalal Majri (261)	293·39	75	75	562	276	286	45	35	..	..
83	Chautan (260)	143·00	57	57	467	246	221	..	..	..	..
84	Kakar Majra (269)	537·00	247	248	1,798	956	842	294	260	..	..
85	Bagwali (19)	310·00	130	130	773	399	374	95	88	..	..
86	Bagwala (20)	416·00	82	82	603	309	294	42	33	..	..
87	Kakrali (22)	239·00	127	127	874	456	418	73	59	..	..
88	Bahbalpur (21)	123·00	16	17	146	81	65	8	11	..	..
89	Golpura (17)	283·00	34	34	277	151	126	49	41	..	..
90	Sarakpur (14)	151·75	25	25	232	126	106	..	..	..	..
91	Bazidpur (267)	61·00	3	3	59	34	25	..	..	..	..
92	Haripur (13)	383·23	120	120	892	481	411	92	67	..	..
93	Tabar (15)	176·44	49	49	473	243	230	30	24	..	..
94	Mauli (16)	867·23	216	216	1,689	918	771	226	196	..	..
95	Natwal (23)	662·46	171	171	1,162	635	527	213	179	..	..
96	Nawa Gaon Urf Khader (Noganwan) (24)	283·68	89	89	619	342	277	174	148	..	..
97	Toda (25)	393·00	195	195	1,372	744	628	113	94	..	..
98	Khera Gani (26)	363·00	26	26	199	96	103	10	7	..	..
99	Gazipur (27)	221·00	114	122	930	530	400	134	132	..	..
100	Singhpura (28)	234·00	249	252	1,479	752	727	284	255	..	..
101	Raiwali (29)	314·44	33	33	201	100	101	..	..	..	..
102	Tepla (30)	55·00									Un.
103	Sadanpur (40)	176·00	16	16	163	87	76	..	..	..	..
104	Fatehgarh (31)	321·72	318	318	2,073	1,087	986	420	360	..	..
105	Tasraula (34)	102·00	13	13	101	48	53	..	..	..	..

CENSUS ABSTRACT — AMBALA DISTRICT

Literates		Main Workers: Total Main Workers (I–IX)		Cultivators (I)		Agricultural Labourers (II)		Household Industry,— Manufacturing, Processing, Servicing and Repairs [V(a)]		Other Workers [III, IV, V(b) & VI to IX]		Marginal Workers		Non-Workers	
M	F	M	F	M	F	M	F	M	F	M	F	M	F	M	F
13	14	15	16	17	18	19	20	21	22	23	24	25	26	27	28
133	43	171	2	131	..	10	..	6	..	24	2	..	..	170	307
28	..	45	..	42	..	1	..	..	..	2	..	..	..	41	71
73	16	136	..	126	..	1	..	..	..	9	..	..	..	86	186
160	38	198	..	71	..	46	..	46	..	35	..	..	..	169	333
166	48	194	1	79	..	65	..	9	..	41	1	..	..	206	311
270	88	386	8	232	2	83	..	24	..	47	6	..	..	268	582
278	122	281	11	103	..	94	2	32	4	52	5	..	..	262	413
51	42	50	..	40	..	..	..	..	..	10	..	..	..	52	88
163	94	168	2	105	2	38	..	3	..	22	..	..	..	153	292
229	66	292	..	221	..	11	..	9	..	51	..	..	..	232	434
143	55	225	..	185	..	19	..	..	..	21	..	..	..	187	399
173	127	118	..	70	..	9	..	10	..	29	..	..	4	158	282
132	61	138	..	105	..	1	..	11	..	21	..	..	..	108	221
480	227	476	22	166	..	107	..	2	..	201	22	1	5	479	815
215	117	222	1	83	..	93	..	8	..	38	1	..	..	177	373
144	93	152	11	100	..	20	..	7	9	25	2	..	..	157	283
216	125	236	1	135	..	35	..	22	..	44	1	..	..	220	417
39	28	40	..	31	..	1	..	..	..	8	..	..	..	41	65
66	30	77	..	43	..	32	..	..	..	2	..	..	..	74	126
75	38	75	..	64	..	4	..	..	..	7	..	..	.	51	106
12	..	17	..	17	..	..	..	..	..	..	..	..	..	17	25
236	116	233	2	106	..	30	..	10	..	87	2	10	7	238	402
86	44	113	..	65	..	16	..	2	..	30	..	8	4	122	226
379	179	511	74	253	..	119	18	8	3	131	53	1	59	406	638
264	73	339	64	125	..	56	..	14	..	144	64	..	..	296	463
155	46	196	7	81	..	85	..	5	..	25	7	2	..	144	270
383	179	395	4	232	..	45	..	32	..	86	4	8	21	341	603
52	23	57	..	48	..	7	..	..	..	2	..	..	..	39	103
231	93	287	..	130	..	35	..	13	..	109	..	1	22	242	378
422	279	341	3	74	..	154	..	15	..	98	3	..	..	411	724
69	58	46	1	23	..	7	..	1	..	15	1	..	..	54	100
inhabited															
57	37	50	..	43	..	1	..	..	..	6	..	..	..	37	76
491	244	565	29	172	3	186	4	44	7	163	15	4	28	518	929
26	9	30	..	25	..	..	..	..	..	5	..	..	..	18	53

NARAINGARH TAHSIL — VILLAGE PRIMARY

Location Code No.	Name of Village (Hadbast No.)		Area of Village in Hectares	No. of occupied residential Houses	No. of Households	Total Population (Including Institutional & Houseless Population)			Scheduled Castes		Scheduled Tribes	
						P	M	F	M	F	M	F
1	2		3	4	5	6	7	8	9	10	11	12
106	Jaspur	(32)	287·73	48	48	452	229	223	48	56	..	..
107	Khanpur Brahman	(33)	382·42	172	172	1,176	610	566	114	102	..	..
108	Rasidpur	(270)	260·21	91	91	724	400	324	55	65	..	..
109	Mukandpur	(271)	273·00	100	100	722	388	334	70	57	..	..
110	Gobindpur	(272)	156·21	67	67	538	283	255	..	..	..	..
111	Tasrauli	(35)	375·00	95	95	767	397	370	129	111	..	..
112	Dhanana	(36)	658·00	302	312	2,257	1,266	991	385	307	..	..
113	Dehri	(47)	109·26	44	44	333	187	146	26	20	..	..
114	Bharog	(46)	460·12	261	261	1,730	928	802	291	265	..	..
115	Chhajju Majra	(45)	150·95	36	37	325	176	149	84	75	..	..
116	Boron	(44)	88·22	52	52	339	176	163	176	163	..	..
117	Khera Jattan	(43)	120·19	45	50	347	186	161	51	58	..	..
118	Jatwar	(41)	1,148·00	476	477	3,435	1,878	1,557	351	307	..	..
119	Samru	(42)	162·00	39	39	199	110	89	..	..	..	..
120	Dabkora	(39)	93·89									Un-
121	Patwi	(38)	280·04	85	85	648	357	291	106	88	..	..
122	Berpura (Birpura)	(37)	134·76	76	76	580	316	264	91	78	..	..
123	Bchloli	(48)	372·00	133	133	820	409	411	242	226	..	..
124	Nasrauli	(49)	334·00	115	115	669	336	333	49	35	..	..
125	Nagla	(50)	364·00	156	162	1,106	566	540	174	164	..	..
126	Rachheri	(281)	359·36	185	185	1,352	720	632	329	327	..	..
127	Kalal Majra	(282)	129·00	77	77	579	301	278	84	68	..	..
128	Ganeshpur	(280)	205·00	129	129	847	450	397	193	143	..	..
129	Bara Korwa	(279)	230·67	98	98	696	363	333	132	118	..	..
130	Korwa Khurd	(52)	831·00	332	337	1,980	996	984	169	136	..	..
131	Babak Majra	(51)	315·00									Un-
132	Santokhi	(53)	151·00	40	40	312	162	150	68	62	..	..
133	Gharauli	(54)	328·00	132	140	1,003	522	481	110	103	..	..
134	Khurd	(56)	260·00	55	55	342	177	165	38	31	..	..
135	Nagal	(55)	134·00	43	43	297	147	150	48	49	..	..
136	Sontli	(57)	397·00	125	127	735	376	359	127	113	..	..
137	Shahzadpur	(58)	1,052·00	769	769	4,965	2,608	2,357	590	524	..	..
138	Majra	(60)	363·00	471	471	2,843	1,501	1,342	336	287	..	..
139	Bapauli	(259)	308·00	52	52	222	119	103	39	40	..	..
140	Bibipur	(59)	100·00	52	52	466	255	211	23	18	..	..

CENSUS ABSTRACT — AMBALA DISTRICT

Literates		Main Workers: Total Main Workers (I—IX)		Cultivators (I)		Agricultural Labourers (II)		Houshold Industry—Manufacturing, Processing, Servicing and Repairs [V(a)]		Other Workers [III, IV, V(b) & VI to IX]		Marginal Workers		Non-Workers	
M	F	M	F	M	F	M	F	M	F	M	F	M	F	M	F
13	14	15	16	17	18	19	20	21	22	23	24	25	26	27	28
136	76	103	1	63	..	10	1	..	..	30	..	2	1	124	221
331	138	326	3	173	..	71	..	25	..	57	3	..	..	284	563
109	17	235	..	23	..	185	..	14	..	13	..	..	..	165	324
104	24	222	12	174	..	34	12	..	..	14	..	..	..	166	322
102	35	155	..	129	..	9	..	..	..	17	..	..	..	128	255
173	56	227	..	98	..	86	..	12	..	31	..	..	..	170	370
557	148	602	12	291	..	169	..	7	..	135	12	5	..	659	979
90	50	92	..	59	..	17	..	2	..	14	..	..	..	95	146
444	192	483	3	199	..	141	..	11	..	132	3	..	..	445	79
94	35	93	..	39	..	28	..	..	..	26	..	..	..	83	149
90	28	73	2	7	..	37	1	..	..	29	1	..	..	103	169
66	17	100	3	45	..	39	..	..	..	16	3	..	..	86	158
963	449	1,061	12	437	..	312	2	47	..	265	10	..	1	817	1,544
70	26	70	..	69	..	..	..	..	..	1	..	..	..	40	89
iinhabited															
173	84	179	...	103	..	48	..	..	..	28	..	1	..	177	291
155	58	127	—	86	...	16	..	4	..	21	..	4	..	185	264
204	85	155	..	52	..	73	..	2	..	28	..	24	..	230	411
229	148	144	2	82	..	14	..	1	..	47	2	1	..	191	331
240	83	303	..	147	..	119	..	2	..	35	..	..	..	263	540
327	92	391	1	154	..	180	1	8	..	49	..	..	..	329	631
139	47	161	..	82	..	55	..	2	..	22	..	..	..	140	278
276	159	184	3	82	..	44	..	4	..	54	3	38	78	228	316
170	82	147	..	58	..	57	..	1	..	31	..	..	..	216	333
579	415	443	4	258	..	48	..	12	..	125	4	4	...	549	980
inhabited															
75	46	87	4	42	..	33	..	1	..	11	4	..	..	75	146
249	96	283	1	150	..	86	..	1	..	46	1	..	..	239	480
100	70	93	4	40	..	42	4	..	..	11	...	..	..	84	161
70	28	82	1	16	..	54	..	..	..	12	1	...	...	65	149
174	109	202	2	105	..	51	1	10	..	36	1	—	—	174	357
1,565	980	1,249	94	327	1	249	5	72	..	601	88	—	...	1,359	2,263
837	478	756	29	100	..	136	..	98	..	422	29	...	2	745	1,311
37	11	74	5	19	...	..	..	1	..	54	5	..	19	45	79
115	55	131	2	87	1	24	..	..	..	20	1	1	1	123	208

Location Code No.	Name of Village (Hadbast No.)		Area of Village in Hectares	No. of occupied residential Houses	No. of Households	Total Population (Including Institutional & Houseless Population)			Scheduled Castes		Scheduled Tribes	
						P	M	F	M	F	M	F
1	2		3	4	5	6	7	8	9	10	11	12
141	Tapri Shahid	(102)	79·00	3	3	19	10	9	..	..	..	..
142	Salola	(104)	324·00	134	134	877	449	428	97	83	..	..
143	Tanka Majra	(105)	69·00	9	9	82	41	41	..	..	..	..
144	Patrehri	(103)	739·35	519	535	3,768	1,999	1,769	566	492	..	..
145	Panjeton	(274)	184·00	66	66	629	329	300	19	21	..	..
146	Nangawan (Naogawan)	(273)	207·00	25	25	111	53	58	..	..	..	..
147	Dhamauli Upadi	(276)	195·00	36	37	240	130	110	27	17	..	..
148	Handi Khera	(275)	220·00	43	43	340	187	153	184	153	..	..
149	Dhamauli Bichli	(277)	120·59	82	82	504	259	245	198	191	..	..
150	Dhamauli Majri	(278)	117·00	56	56	345	187	158	113	101	..	..
151	Karasan	(286)	355·00	166	166	1,187	613	574	26	26	..	..
152	Magharpura	(283)	192·00	104	105	569	294	275	125	105	..	..
153	Rajpura	(284)	161·00	81	81	596	320	276	116	94	..	..
154	Sherpur	(285)	290·00	76	76	560	296	264	40	25	..	..
155	Parail	(287)	130·00	45	45	338	173	165	69	63	..	..
156	Badhauli	(110)	1,051·00	307	327	2,610	1,384	1,226	213	165	..	..
157	Rajawali	(288)	259·00	119	120	917	485	432	14	14	..	..
158	Barheri Badi (Beri Bareri)	(109)	546·00	153	153	988	513	475	127	118	..	..
159	Barheri Chhoti (Chhoti Barefi)	(107)	295·00	58	58	467	253	214	20	14	..	..
160	Baktuha (Bakhtuwa)	(106)	323·00	112	112	881	459	422	143	132	..	..
161	Nek Nawan	(108)	59·00	22	22	191	107	84	41	36	..	..
162	Kanjala	(119)	260·00	82	82	553	288	265	42	54	..	..
163	Kurali	(120)	892·00	328	328	2,226	1,161	1,065	533	472	..	..
164	Tahar Pur	(121)	53·00									Un-
165	Burj Shahid	(63)	93·48	29	29	261	147	114	50	37	..	..
166	Sadaqpur	(64)	96·00	57	57	382	205	177	204	177	..	..
167	Nau Gawan (Noganwan)	(122)	383·00	103	103	715	379	336	53	43	..	..
168	Banaundi	(65)	405·00	93	93	749	379	370	39	33	..	..
169	Tandwal	(62)	202·00	118	118	874	458	416	187	183	..	..
170	Bharanpur	(61)	81·00	27	27	253	134	119	16	8	..	..
171	Baragarh	(66)	331·00	155	155	1,100	589	511	202	149	..	..
172	Bilaspur	(258)	247·00	95	95	601	322	279	269	229	..	..
173	Chhotagarh	(69)	106·00	2	2	20	11	9	..	..	..	..
174	Chhoti Bassi	(68)	81·00	46	46	365	174	191	8	6	..	..
175	Akbarpur	(305)	120·00	48	48	317	161	156	10	7	..	..

CENSUS ABSTRACT — AMBALA DISTRICT

Literates		Main Workers: Total Main Workers (I—IX)		Cultivators (I)		Agricultural Labourers (II)		Household Industry, Manufacturing, Processing, Servicing and Repairs [V(a)]		Other Workers (III, IV, V(b) & VI to IX)		Marginal Workers		Non-Workers	
M	F	M	F	M	F	M	F	M	F	M	F	M	F	M	F
13	14	15	16	17	18	19	20	21	22	23	24	25	26	27	28
6	..	6	..	5	..	1	..	..	..	..	..	..	..	4	9
230	112	207	1	122	1	33	..	3	..	49	..	..	..	242	427
16	2	28	..	28	..	..	..	..	..	..	..	..	..	13	41
882	433	1,024	9	418	..	322	..	47	..	237	9	..	..	975	1,760
173	91	165	..	127	..	12	..	3	..	23	..	..	..	164	300
28	22	28	..	20	..	..	..	..	..	8	..	..	..	25	58
64	35	62	..	47	..	9	..	..	..	6	..	..	..	68	110
88	41	102	..	83	..	4	..	..	..	15	..	..	..	85	153
128	57	133	1	69	..	28	1	..	..	36	..	..	..	126	244
95	40	85	3	41	..	..	..	32	3	12	..	..	..	102	155
332	216	313	1	193	..	46	1	..	..	74	..	..	..	300	573
149	99	162	23	48	..	38	..	4	..	72	23	..	..	132	252
145	44	162	1	87	1	50	..	6	..	19	..	..		158	275
151	59	170	..	95	..	42	..	7	..	26	..	1		125	264
43	23	90	..	47	..	34	..	..	..	9	..	..	..	83	165
551	235	666	1	412	..	143	..	49	..	62	1	..	..	718	1,225
171	62	264	1	171	1	48	..	21	..	24	..	..	..	221	431
266	130	275	5	163	4	39	..	16	..	57	1	..	..	238	470
135	39	134	..	98	..	16	..	1	..	19	..	..	8	119	206
222	62	221	..	120	..	53	..	9	..	39	..	..	..	238	422
53	15	53	..	32	..	14	..	..	..	7	..	..	..	54	84
120	49	171	..	113	..	31	..	4	..	23	..	..	..	117	265
470	169	589	4	227	..	211	..	22	..	129	4	..	..	572	1,061
inhabited															
83	36	74	1	29	..	26	1	6	..	13	..	..	..	73	113
87	54	106	1	14	..	59	..	2	..	31	1	..	..	99	176
194	85	198	11	113	..	26	..	4	..	55	11	..	..	181	325
231	127	198	2	126	..	42	..	4	..	26	2	..	..	181	368
238	85	228	..	104	..	113	..	..	..	11	..	..	..	230	416
55	27	78	1	58	..	68	..	..	..	12	1	4	5	52	113
315	146	291	19	135	..	69	2	9	13	78	4	13	6	285	486
145	62	155	2	25	..	90	2	2	..	38	..	2	19	165	258
8	5	7	..	6	..	..	..	..	..	1	..	..	..	4	..
84	68	99	..	65	..	4	..	2	..	28	..	2	..	73	191
101	80	69	..	27	..	18	..	3	..	21	..	..	..	92	156

NARAINGARH TAHSIL

VILLAGE PRIMARY

Location Code No.	Name of Village (Hadbast No.)		Area of Village in Hectares	No. of occupied residential Houses	No. of Households	Total Population (Including Institutional & Houseless Population)			Scheduled Castes		Scheduled Tribes	
						P	M	F	M	F	M	F
1	2		3	4	5	6	7	8	9	10	11	12
176	Bari Bassi	(70)	215·00	134	134	970	521	449	110	87	..	..
177	Manglor	(257)	277·00	62	63	402	210	192	192	175	..	..
178	Kherki Manakpur	(256)	437·00	110	114	702	358	344	319	306	..	..
179	Jangoo Majra	(255)	132·00	54	54	368	196	172	196	172	..	..
180	Badi Kohri	(254)	287·00	75	75	504	265	239	201	183	..	..
181	Bhanvli (Bhavli)	(264)	120·00	74	74	534	310	224	29	18	..	..
182	Rataur	(252)	1,068·00	65	65	383	206	177	106	76	..	..
183	Wasalpur	(253)	190·00	38	38	278	148	130	..	..	..	..
184	Chhoti Kohri	(71)	384·85	72	72	501	277	224	79	63	..	..
185	Nagauli	(72)	224·00	66	66	462	244	218	155	140	..	..
186	Laha	(77)	466·00	207	207	1,134	540	594	174	157	..	..
187	Rerh Viran	(195)	49·00									Un-
188	Sam Bhalva	(196)	108·00	45	45	335	187	148	..	..	..	..
189	Pulewala	(197)	161 00	87	87	620	320	300	..	..	..	..
190	Mandlai	(198)	513·00	85	85	549	295	254	16	7	..	..
191	Bhud (Bhood)	(199)	397·00	104	104	724	379	345	112	116	..	..
192	Pyarewala	(250)	335·00	113	120	820	423	397	1	..	..	..
193	Dandlawar (Danolawar)	(249)	284·00	88	88	502	266	236	27	22	..	..
194	Qasampur	(251)	76·00									Un-
195	Kohra Bhura	(78)	855·00	275	278	1,643	798	845	148	118	..	..
196	Fatehpur	(80)	290·96	172	172	1,234	669	565	84	86	..	..
197	Khanpur Rajputan	(79)	363·00	92	92	669	335	334	2	1	..	..
198	Ujjhal Majri	(194)	240·38	78	80	517	276	241	23	21	..	..
199	Jangu Majra	(82)	99·00	50	50	324	168	156	63	48	..	..
200	Kathe Majra	(81)	253·00	95	95	604	348	256	63	58	..	..
201	Ferozepur	(193)	238·00	45	45	343	162	181	18	20	..	..
202	Toka	(191)	234·00	57	57	371	183	188	14	12	..	..
203	Chechi Majra	(192)	156·00	12	12	100	51	49	..	..	..	..
204	Mugal Majra	(83)	80·00	35	35	218	115	103	..	..	..	..
205	Mianpur	(84)	225·00	66	66	405	226	179	42	31	..	..
206	Jagatpur	(310)	62·00	5	5	28	13	15	..	..	..	..
207	Kullarpur	(309)	303·00	127	137	718	365	353	131	98	..	..
208	Rampur	(75)	112·00	63	63	434	222	212	121	126	..	..
209	Dudhli	(76)	83·00	23	23	183	97	87	..	..	..	..
210	Danora	(74)	179·00	67	76	592	304	288	89	86	..	..

CENSUS ABSTRACT — AMBALA DISTRICT

Literates		Main Workers: Total Main Workers (I—IX)		Cultivators (I)		Agricultural Labourers (II)		Household Industry—Manufacturing, Processing, Servicing and Repairs [V(a)]		Other Workers [III, IV, V(b) & VI to IX]		Marginal Workers		Non-Workers	
M	F	M	F	M	F	M	F	M	F	M	F	M	F	M	F
13	14	15	16	17	18	19	20	21	22	23	24	25	26	27	28
234	101	279	1	159	..	37	..	21	..	62	1	..	8	242	440
105	28	100	4	31	1	49	1	1	..	19	2	6	..	104	188
176	79	190	3	104	..	40	..	1	..	45	3	..	..	168	341
84	47	85	..	36	..	8	..	1	..	40	..	..	..	111	172
99	40	120	..	66	..	16	..	..	..	38	..	..	..	145	239
130	32	188	..	157	..	11	..	..	..	20	..	..	..	122	224
90	53	107	1	51	..	37	..	1	..	18	1	2	..	97	176
33	..	102	1	94	..	6	1	..	..	2	..	..	1	46	128
148	72	153	1	89	..	37	..	7	..	20	1	..	..	124	223
113	28	130	..	52	..	63	..	..	..	15	..	..	..	114	218
303	246	222	21	63	5	35	2	5	3	119	11	23	73	295	500
inhabited															
68	16	115	..	102	..	..	..	..	..	13	..	..	..	72	148
130	60	168	2	103	..	6	..	19	1	40	1	42	136	110	162
121	20	171	..	128	..	9	..	12	..	22	..	22	95	102	159
117	12	211	2	167	2	19	..	4	..	21	..	11	63	157	280
170	49	254	5	161	..	16	1	7	..	70	4	10	52	159	340
87	18	127	3	84	..	11	..	4	..	28	3	..	..	139	233
inhabited															
445	283	352	9	200	3	69	6	10	..	73	..	..	..	446	836
271	92	347	..	244	..	53	..	5	..	45	..	..	..	322	565
211	148	155	5	100	4	19	..	2	1	34	..	..	2	180	327
98	25	184	..	165	..	6	..	5	..	8	..	..	..	92	241
86	44	83	1	42	..	18	1	1	..	22	..	..	1	85	154
194	68	190	1	105	..	5	..	..	..	80	1	3	2	155	253
54	24	93	..	61	..	29	..	..	..	3	..	..	..	69	181
66	26	102	..	84	..	4	..	4	..	10	..	..	..	81	188
24	7	23	..	22	..	..	..	..	..	1	..	..	..	28	49
38	8	69	..	62	..	2	..	..	..	5	..	..	2	46	101
101	45	106	1	26	..	60	..	5	..	15	1	15	5	105	173
2	2	8	..	7	..	..	..	..	..	1	..	1	..	4	15
164	119	174	2	68	..	43	..	11	..	52	2	..	7	191	344
78	45	118	..	57	..	35	..	..	..	26	..	1	17	103	195
48	20	46	..	33	..	4	..	..	..	9	..	2	..	49	87
171	99	149	..	74	..	38	..	11	..	26	..	..	..	155	288

NARAINGARH TAHSIL **VILLAGE PRIMARY**

Location Code No.	Name of Village (Hadbast No.)		Area of Village in Hectares	No. of occupied residential Houses	No. of Households	Total Population (Including Institutional & Houseless Population)			Scheduled Castes		Scheduled Tribes	
						P	M	F	M	F	M	F
1	2		3	4	5	6	7	8	9	10	11	12
211	Husaini	(308)	250·00	136	136	1,000	532	468	138	129	..	..
212	Batora	(73)	202·00	65	65	450	241	209	80	72	..	..
213	Mirpur	(90)	121·00	47	47	354	186	168	83	86	..	..
214	Ballopur	(306)	131·00	43	43	351	196	155	100	90	..	..
215	Baroli	(89)	285·30	164	170	1,289	691	598	252	206	..	..
216	Milk	(307)	152·00	63	63	450	255	195	116	80	..	..
217	Naraingarh (Rural)	(88)	454·46	8	8	40	18	22	5	5	..	..
218	Ahmadpur	(303)	160·00	43	43	278	137	141	68	66	..	..
219	Sian Majra	(304)	212·00	101	101	698	356	342	37	32	..	..
220	Bara Gaon	(97)	337·00	229	229	1,509	776	733	274	235	..	..
221	Chhajal Majra	(67)	77·00	41	41	307	163	144	89	74	..	..
222	Ramgarh	(98)	69·00	21	21	143	72	71	33	35	..	..
223	Panjauri	(101)	150·00	71	71	395	173	222	5	3	..	..
224	Azampur	(100)	116·00	30	30	290	147	143	..	..	..	..
225	Muna Majra	(99)	60·00	28	28	243	131	112	2	..	..	..
226	Khirki Jatan	(298)	263·45	123	123	846	446	400	214	186		..
227	Brahman Majra	(301)	178·00	80	80	476	223	253	35	33		..
228	Panjlasa	(96)	471·45	389	389	2,333	1,243	1,090	630	524	..	..
229	Raipur Viran	(302)	131·93	115	116	777	405	372	228	217	..	..
230	Barsu Majra	(300)	232·00	48	48	414	221	193	..	..	..	..
231	Raju Majra	(299)	63·00	51	51	372	182	190	84	93	..	..
232	Khanpur Labana	(296)	265·00	113	113	720	363	357	161	167	..	..
233	Ganauli	(294)	211·00	100	100	760	389	371	30	25	..	..
234	Ambli	(136)	569·00	216	216	1,421	755	666	219	188	..	..
235	Dehar	(137)	523·00	188	196	1,339	717	622	210	180	..	..
236	Nanehra	(95)	216·00	142	142	974	522	452	86	72	..	..
237	Bari Rasaur	(92)	386·47	129	129	750	389	361	102	85	..	..
238	Lautan	(91)	243·00	157	157	990	501	489	179	152	..	..
239	Manakpur	(93)	127·00	8	8	50	25	25	..	..	..	..
240	Chhoti Rasaur	(94)	167·00	13	13	108	53	55	10	12	..	..
241	Shahpur	(87)	243·62	41	41	251	138	113	64	56	..	..
242	Rao Majra (Raw Majra)	(312)	218·00	16	16	127	67	60	1	..	..	..
243	Nabipur	(311)	113·00	111	111	686	367	319	161	128	..	..
244	Sangrani	(85)	227·00	89	89	633	333	300	34	23	..	..
245	Dera	(190)	1,167·00	420	423	2,598	1,457	1,141	221	173	..	..

CENSUS ABSTRACT — AMBALA DISTRICT

Literates		Main Workers: Total Main Workers (I—IX)		Cultivators (I)		Agricultural Labourers (II)		Household Industry—Manufacturing, Processing, Servicing and Repairs [V(a)]		Other Workers [III, IV, V(b) & VI to IX]		Marginal Workers		Non-Workers	
M	F	M	F	M	F	M	F	M	F	M	F	M	F	M	F
13	14	15	16	17	18	19	20	21	22	23	24	25	26	27	28
249	95	193	2	73	..	60	2	2	..	58	..	..	..	339	466
132	55	120	7	46	..	30	..	10	1	34	6	4	14	117	188
72	26	109	2	52	..	43	2	..	..	14	..	..	10	77	156
105	31	83	..	49	..	27	..	1	..	6	..	1	14	112	141
405	165	317	3	105	..	109	..	7	..	96	3	6	44	368	551
129	77	100	..	55	..	21	..	..	..	24	..	6	7	149	188
12	8	7	..	4	..	1	..	..	..	2	..	..	..	11	22
70	38	51	3	18	1	21	1	..	..	12	1		13	85	125
202	145	180	7	91	..	4	..	8	7	77	..	.	2	176	333
420	196	399	10	130	..	145	..	31	4	93	6	..	..	377	723
59	33	84	..	36	..	34	..	1	..	13	..	..	..	79	144
25	3	44	..	19	..	21	..	..	..	4	..	..	..	28	71
95	100	71	2	42	..	6	..	..	..	23	2	..	..	102	220
87	51	81	2	61	..	..	..	..	..	20	2	..	..	66	141
72	51	61	1	45	..	5	..	..	..	11	1	..	1	70	110
182	78	224	..	78	..	99	..	8	..	39	..	..	..	222	400
124	109	83	..	37	..	28	..	2	..	16	..	..	..	140	253
497	286	626	158	108	2	182	74	4	..	332	82	..	..	617	932
192	121	201	2	46	..	57	..	8	..	90	2		..	204	370
118	62	113	..	79	..	8	..	..	..	26	..	..	..	108	193
73	35	88	..	50	..	24	..	..	..	14	..	..	..	94	190
196	119	164	1	78	..	25	..	4	..	57	1	..	..	199	356
166	66	208	..	144	..	46	..	3	..	15	..	..	..	181	371
391	166	384	4	150	1	105	..	16	1	113	2	..	15	371	647
379	146	359	1	165	..	106	..	25	1	63	..	10	32	348	589
301	136	255	..	155	..	33	..	3	..	64	..	6	1	261	451
204	116	181	1	82	1	53	..	10	..	36	..	..	..	208	360
265	166	224	2	102	..	65	..	3	..	54	2	1	..	276	487
14	1	17	..	16	..	..	..	..	..	1	..	..	..	8	25
32	25	23	..	19	..	1	..	..	..	3	..	..	..	30	55
47	16	78	..	29	..	24	..	..	..	25	..	1	..	59	113
10	1	39	..	31	..	5	..	..	..	3	..	..	..	28	60
139	39	183	3	69	..	42	..	2	..	70	3	..	35	184	281
115	44	185	..	107	..	63	..	..	..	15	..	..	..	148	300
588	187	864	10	500	1	116	5	34	1	214	3	3	57	590	1,074

NARAINGARH TAHSIL

VILLAGE PRIMARY

Location Code No.	Name of Village (Hadbast No.)		Area of Village in Hectares	No. of occupied residential Houses	No. of Households	Total Population (Including Institutional & Houseless Population)			Scheduled Castes		Scheduled Tribes	
						P	M	F	M	F	M	F
1	2		3	4	5	6	7	8	9	10	11	12
246	Hamidpur	(86)	405·00	193	193	959	459	500	74	60	..	..
247	Galawari (Galori)	(334)	184·53	82	82	582	313	269	75	60	..	..
248	Rajpur	(333)	59·00	29	29	237	125	112	18	8	..	..
249	Rathali	(332)	173·00	76	76	510	267	243	108	95	..	..
250	Udamgarh	(329)	170·77	18	18	124	69	55	..	..	..	..
251	Doman Wala (Doomanwala)	(327)	154·18	24	24	135	82	53	55	39	..	..
252	Laharpur	(328)	645·46	245	245	1,520	817	703	148	135	..	..
253	Nazampur	(331)	209·00	39	39	264	147	117	..	..	..	..
254	Asgarpur	(330)	228·00	24	24	186	95	91	..	..	..	..
255	Jhanda	(189)	431·00	65	72	537	295	242	65	59	..	..
256	Milak Jhabalian	(139)	74·00	36	36	271	147	124	..	..	..	..
257	Rasulpur	(138)	311·00	171	171	987	532	455	207	172	..	..
258	Haveli	(141)	385·00	129	129	772	374	398	58	48	..	..
259	Bakala	(142)	256·00	82	82	524	276	248	133	144	..	..
260	Ferozepur Ranyan	(143)	174·00	79	79	550	303	247	123	110	..	..
261	Rampur Ranyan	(144)	165·00	63	63	430	231	199	145	124	..	..
262	Paharipur	(145)	189·00	68	68	454	244	210	117	104	..	..
263	Saidupur	(148)	259·00	59	59	421	217	204	139	123	..	..
264	Tunda Bag	(147)	31·00									Un-
265	Gadauli	(135)	1,479·51	453	453	3,305	1,698	1,607	403	334	..	..
266	Mahmadpur	(140)	244·00	258	258	1,727	948	779	504	427	..	..
267	Salahpur	(188)	534·00	71	71	646	341	305	27	32	..	..
268	Thaska	(187)	839·31	135	135	914	500	414	52	30	..	..
269	Kalyanpur Atari	(170)	276·40	97	97	615	327	288	70	61	..	..
270	Bana Bahadurpur	(186)	287·73	21	21	118	55	63	..	..	..	..
271	Jafarpur Jafri	(185)	145·00	36	36	264	144	120	..	..	..	..
272	Pammuwala	(184)	340·00	72	72	397	219	178	..	..	..	..
273	Nanheri	(183)	71·00	28	28	165	81	84	..	..	..	..
274	Sangauli	(178)	137·00	38	38	239	124	115	..	..	..	..
275	Nawagaon (Nayagaon)	(177)	137·00	68	68	379	206	173	60	55	..	..
276	Bholiwala	(176)	96·00	28	28	169	97	72	18	9	..	..
277	Todarpur	(175)	206·00	60	60	435	243	192	17	8	..	..
278	Kotla	(174)	179·00	45	45	237	121	116	11	5	..	..
279	Chan Chak	(179)	73·00	44	45	268	155	113	..	..	..	..
280	Peerwali	(180)	50·00	22	22	142	69	73	..	..	..	..

CENSUS ABSTRACT — AMBALA DISTRICT

Literates		Main Workers: Total Main Workers (I–IX)		Cultivators (I)		Agricultural Labourers (II)		Household Industry—Manufacturing, Processing, Servicing and Repairs [V(a)]		Other Workers [III, IV, V(b) & VI to IX]		Marginal Workers		Non-Workers	
M	F	M	F	M	F	M	F	M	F	M	F	M	F	M	F
13	14	15	16	17	18	19	20	21	22	23	24	25	26	27	28
265	192	170	3	46	..	79	..	3	..	42	3	..	..	289	497
145	57	149	..	87	..	38	..	1	..	23	..	..	..	164	269
73	22	66	..	41	..	17	..	..	..	8	..	..	..	59	112
98	20	144	..	89	..	47	..	..	..	8	..	..	..	123	243
33	16	33	..	29	..	..	..	..	..	4	..	..	..	36	55
21	8	50	1	19	1	27	..	..	..	4	..	..	..	32	52
339	141	425	1	324	..	57	..	1	..	43	1	..	..	392	702
75	23	71	..	49	..	15	..	2	..	5	..	..	..	76	117
36	4	54	..	50	..	..	..	..	..	4	..	..	..	41	91
105	25	162	..	114	..	26	..	1	..	21	..	..	..	133	242
58	23	78	..	63	..	10	..	..	..	5	..	..	..	69	124
310	149	292	4	60	1	92	1	22	..	118	2	..	..	240	451
248	164	198	5	109	..	56	..	..	..	33	5	..	..	176	393
128	46	141	..	65	..	54	..	..	..	22	..	..	..	135	248
138	56	167	1	86	1	60	..	3	..	18	..	3	..	133	246
97	26	101	..	63	..	26	..	..	..	12	..	19	..	111	199
136	52	117	1	61	1	32		1	..	23	..	1	..	126	209
91	33	105	1	40	..	47	1	1	..	17	..	7	..	105	203
inhabited															
664	318	869	15	499	1	173	7	38	2	159	5	..	..	829	1,592
406	78	527	1	260	..	198	..	6	..	63	1	..	..	421	778
125	29	174	..	148	..	11	..	..	..	15	..	..	..	167	305
140	28	309	..	237	..	23	..	24	..	25	..	..	..	191	414
69	2	203	..	169	..	19	..	..	..	15	..	..	5	124	283
9	1	35	..	34	..	..	..	..	..	1	..	..	..	20	63
43	4	95	..	93	..	..	..	..	..	2	..	..	..	49	120
36	5	137	..	133	..	..	..	..	..	4	..	..	..	82	178
15	..	50	1	48	1	..	..	..	..	2	..	..	..	31	83
32	8	86	..	80	..	..	..	..	..	6	..	..	..	38	115
45	9	124	..	72	..	31	..	12	..	9	..	..	..	82	173
21	..	62	..	46	..	13	..	..	..	3	..	..	..	35	72
106	51	132	..	113	..	6	..	..	..	13	..	..	..	111	192
58	31	80	1	26	..	17	..	16	..	21	1	..	..	41	115
46	2	93	..	75	..	11	..	..	..	7	..	..	..	62	113
9	..	46	..	37	..	7	..	..	..	2	..	..	..	23	73

Location Code No.	Name of Village (Hadbast No.)		Area of Village in Hectares	No. of occupied residential Houses	No. of Households	Total Population (including Institutional & Houseless Population)		Scheduled Castes		Scheduled Tribes	
						M	F	M	F	M	F
1	2		3	4	5	6	7	8	9	10	11	12
281	Kandaiwala	(182)	88·00	52	52	286	158	128	..	..	..	..
282	Gulapur	(181)	123·00	25	25	151	78	73	78	73	..	..
283	Tewar (Tior)	(173)	80·00	29	29	171	92	79	..	..	..	..
284	Mirzapur	(172)	292·18	93	93	554	288	266	93	66	..	..
285	Islamnagar	(171)	102·00	50	50	293	151	142	97	85	..	..
286	Ratauli	(168)	153·00	106	106	619	313	306	..	..	..	..
287	Salempur	(160)	157·00	58	58	359	182	177	55	45	..	
288	Ismailpur	(159)	315·00	100	100	627	327	300	114	114	..	..
289	Garhi Viran	(169)	134·00									Un-
290	Sultanpur	(158)	72·84	27	27	151	79	72	79	72	..	..
291	Sadaura (Rural) (Sadhora Patti Sainyan)	(155)	1,172·76	94	94	661	364	297	325	269	..	..
292	Tibri	(146)	181·00	12	12	77	41	36		..	..	..
293	Chak Majudat	(156)	12·00									Un-
294	Sadiqpur	(157)	530·00	213	213	1,227	653	574	284	239	..	..
295	Naushahra (Nushara)	(162)	226·00	135	135	931	520	411	163	116	..	..
296	Fazilpur	(161)	248·00	62	62	397	213	184	14	11	..	..
297	Rattu Wala	(167)	349·64	83	83	596	320	276	48	42	..	..
298	Parbholi	(166)	147·00	43	43	267	137	130	..	..	..	..
299	Udamgarh	(165)	144·00	29	29	190	90	100	4	3	..	..
300	Buraj Jamna Wala (Burjjamnan-wala)	(164)	96·00	54	54	383	200	183	6	4	..	..
301	Shampur	(163)	193·00	31	31	851	465	386	245	201	..	..
302	Sabhapur	(154)	102·00	77	77	530	281	249	74	50	..	..
303	Sabhri	(153)	45·00	9	9	120	57	63	..	..	..	..
304	Rajpur	(152)	287·00	115	115	770	448	322	259	219	..	..
305	Pandon	(151)	257·00	78	81	492	250	242	156	145	..	..
306	Majri	(149)	89·00	46	46	295	157	138	121	93	..	..
307	Kanipla	(150)	278·00	97	97	683	374	309	143	112	..	..
308	Saranwa	(133)	947·00	450	450	2,756	1,459	1,297	347	277	..	..
309	Ranyanwala	(134)	137·00	25	25	183	100	83	86	71	..	..
310	Jhar Sahala	(132)	211·00	8	8	49	19	30	1	5	..	..
311	Surgal	(131)	91·00	17	17	155	84	71	35	37	..	..
312	Hassanpur	(289)	143·00	101	101	735	391	344	177	152	..	..
313	Nagla (Negla)	(290)	388·00	112	112	764	387	377	89	74	..	..
314	Ber Kheri	(293)	255·00	95	95	743	396	347	72	63	..	..
315	Andheri	(291)	149·00	115	115	758	399	359	113	95	..	..

CENSUS ABSTRCT AMBALA DISTRICT

Literates		Main Workers: Total Main Workers (I—IX)		Cultivators (I)		Agricultural Labourers (II)		Household Industry—Manufacturing, Processing, Servicing and Repairs [V(a)]		Other Workers [III, IV, V(b) & VI to IX]		Marginal Workers		Non-Workers	
M	F	M	F	M	F	M	F	M	F	M	F	M	F	M	F
13	14	15	16	17	18	19	20	21	22	23	24	25	26	27	28
31	5	99	3	79	2	15	1	..	..	5	..	..	3	59	122
21	11	50	..	30	..	18	..	..	..	2	..	1	10	27	63
14	..	49	..	39	..	..	..	..	..	10	..	..	..	43	79
126	72	151	6	74	..	15	..	2	..	60	6	..	1	137	259
45	21	76	4	36	..	..	..	26	..	14	4	..	1	75	137
80	13	195	..	127	..	13	..	..	..	55	..	6	2	112	304
92	62	90	1	42	..	11	..	13	..	24	1	..	..	92	176
124	26	188	37	100	8	19	17	..	..	69	12	..	..	139	263
inhabited															
24	5	42	..	19	..	13	..	..	..	10	..	1	..	36	72
104	21	176	..	56	..	92	..	1	..	27	..	..	..	188	297
12	..	31	..	25	..	4	..	..	..	2	..	..	..	10	36
inhabited															
261	83	299	5	162	..	51	..	25	4	61	1	29	53	325	516
259	59	239	..	89	..	74	..	..	..	76	..	..	..	281	411
49	18	131	..	86	..	36	..	3	..	6	..	..	..	82	184
113	45	185	3	111	2	53	..	..	..	21	1	..	..	135	273
59	21	69	1	61	1	..	..	1	..	7	..	..	..	68	129
27	10	52	3	42	3	6	..	..	..	4	..	..	..	38	97
36	..	112	..	66	..	24	..	..	..	22	..	..	..	88	183
205	68	260	2	88	..	36	1	..	..	136	1	..	..	205	384
98	39	155	..	96	..	36	..	3	..	20	..	..	..	126	249
30	18	29	..	21	..	1	..	..	..	7	..	1	..	27	63
179	37	290	5	64	..	100	..	3	..	123	5	1	2	157	315
95	34	144	..	43	..	86	..	..	..	15	..	..	..	106	242
93	34	74	4	28	1	23	..	..	..	23	3	4	..	79	134
172	62	172	..	79	..	58	..	4	..	31	..	..	..	202	309
833	456	687	14	280	2	192	1	3	..	212	11	2	..	770	1,283
30	7	27	..	19	..	5	..	..	..	3	..	23	..	50	83
11	11	11	..	7	..	3	..	1	..	..	..	..	..	8	30
38	11	19	..	18	..	..	..	..	..	1	..	23	..	42	71
178	77	167	..	57	..	82	..	15	..	13	..	15	..	209	344
162	70	160	..	86	..	41	..	15	..	18	..	39	..	188	377
228	121	215	1	129	..	52	..	1	..	33	1	..	..	181	346
173	93	165	..	82	..	51	..	..	..	32	..	..	..	234	359

NARAINGARH TAHSIL **VILLAGE PRIMARY**

Location Code No.	Name of Village (Hadbast No.)		Area of Village in Hectares	No. of occupied residential Houses	No. of Households	Total Population (including Institutional & Houseless Population			Scheduled Castes		Scheduled Tribes	
						P	M	F	M	F	M	F
1	2		3	4	5	6	7	8	9	10	11	12
316	Mirzapur Kath	(292)	135·00	59	59	408	206	202	80	85	..	..
317	Okhal	(295)	133·00	44	44	297	153	144	..	..	..	..
318	Bakarpur	(297)	111·00	49	49	326	171	155	62	70	..	..
319	Harbon	(123)	155·00	76	76	558	311	247	95	69	..	..
320	Lakhnaura	(124)	507·00	242	243	1,709	921	788	265	234	..	..
321	Lalpur	(125)	370·00	124	124	891	471	420	117	98	..	..
322	Ferozepur Kathka	(118)	212·00	68	68	490	259	231	115	97	..	..
323	Tapparian Rulduki	(117)	106·00	33	33	266	152	114	..	..	..	..
324	Bukhari	(130)	142·00	35	35	290	155	135	62	52	..	..
325	Fatehpur	(126)	183·72	62	62	455	262	193	124	102	..	..
326	Shahpur	(129)	232·00	104	104	773	417	356	193	154	..	..
327	Nanduwali	(128)	93·00	63	63	423	236	187	128	102	..	..
328	Shakarpura	(127)	195·00	55	55	398	205	193	94	94	..	..
329	Chand Sauli	(116)	266·68	72	72	624	332	292	26	31	..	..
330	Budha Khera	(112)	222·00	65	65	416	216	200	53	68	..	..
331	Kalyana	(111)	225·00	71	71	481	235	246	58	53	..	..
332	Jeoli	(115)	418·00	175	190	1,280	684	596	166	128	..	..
333	Nakhrauli	(114)	264·00	116	116	778	429	349	95	72	..	..
334	Mawa Kheri	(113)	141·00	50	50	380	210	170	36	36	..	..
	Grand Total		114,769·04	33,377	33,619	226,195	120,248	105,947	30,086	25,905	..	..

Notes : —(1) Where a town and village bear an identical name, the word (Rural) has been added after the name of the village.

(2) The area of a village (revenue estate) is based on the information supplied by the Revenue Patwari and includes urban area, if any.

CENSUS ABSTRACT **AMBALA DISTRICT**

Literates		Main Workers													
		Total Main Workers (I—IX)		Cultivators (I)		Agricultural Labourers (II)		Household Industry—Manufacturing, Processing, Servicing and Repairs [V(a)]		Other Workers [III, IV, V(b) & VI to IX]		Marginal Workers		Non-Workers	
M	F	M	F	M	F	M	F	M	F	M	F	M	F	M	F
13	14	15	16	17	18	19	20	21	22	23	24	25	26	27	28
98	51	106	..	68	..	34	..	..	..	4	..	..	..	100	202
56	24	65	..	48	..	12	..	..	..	5	..	..	..	88	144
85	36	93	3	52	1	30	1	2	..	9	1	..	..	78	152
163	73	133	10	58	..	37	7	13	2	25	1	..	..	178	237
380	171	466	2	204	..	149	..	62	1	51	1	..	..	455	786
211	59	248	..	127	..	81	..	8	..	32	..	..	..	223	420
53	8	140	..	68	..	59	..	2	..	11	..	..	..	119	231
73	11	89	..	84	..	..	..	..	..	5	..	..	..	63	114
70	25	79	..	51	..	15	..	2	..	11	..	..	..	76	135
109	35	129	..	73	..	40	..	5	..	11	..	..	..	133	193
191	69	209	1	74	..	96	..	7	..	32	1	..	..	208	355
86	17	133	..	75	..	41	..	11	..	6	..	..	..	103	187
85	29	96	..	39	..	49	..	..	..	8	..	..	..	109	193
106	29	180	..	106	..	67	..	..	..	7	..	1	..	151	292
123	47	99	..	69	..	20	..	..	..	10	..	..	..	117	200
132	85	127	1	89	..	25	..	..	..	13	1	..	..	108	245
355	181	363	16	81	..	158	..	31	..	93	16	..	..	321	580
161	46	236	..	141	..	44	..	3	..	48	..	..	..	193	349
102	36	112	..	81	..	22	..	..	..	9	..	..	..	98	170
34,291	23,476	62,542	1,928	33,054	477	13,178	229	2,130	105	14,180	1,117	770	1,475	56,936	102,544

NARAINGARH TAHSIL

URBAN PRIMARY

Location Code No.	Name of Town/Ward		Area of Town in Km²	No. of occupied residential Houses	No. of Households	Total Population (including Institutional and Houseless Population)			Scheduled Castes		Scheduled Tribes	
						P	M	F	M	F	M	F
1		2	3	4	5	6	7	8	9	10	11	12
IV	**NARAINGARH**	**(M.C.)**	**1·35**	**1,596**	**1,662**	**9,370**	**4,869**	**4,501**	**1,277**	**1,100**	..	..
	Ward	1		593	616	3,782	1,944	1,838	785	691	..	..
	,,	2		571	583	3,152	1,671	1,481	349	291	..	..
	,,	3		432	463	2,436	1,254	1,182	143	118	..	..
V	**SADAURA**	**(M.C.)**	**2·70**	**1,772**	**1,813**	**10,131**	**5,252**	**4,879**	**823**	**723**	..	..
	Ward	1		186	186	996	483	513	13	8	..	..
	,,	2		156	158	881	447	434	8	3	..	..
	,,	3		143	143	835	429	406	7	5	..	..
	,,	4		156	156	847	442	405	85	73	..	..
	,,	5		161	165	918	477	441	74	59	..	..
	,,	6		200	200	1,136	603	533	209	203	..	..
	,,	7		153	153	906	484	522	16	17	..	..
	,,	8		133	133	787	412	375	5	1	..	..
	,,	9		162	162	838	449	389	1	1	..	..
	,,	10		164	164	910	468	442	22	16	..	..
	,,	11		158	193	1,077	558	519	383	337	..	..

CENSUS ABSTRACT **AMBALA DISTRICT**

Literates		Main Workers								Marginal Workers		Non-Workers	
		Total Main Workers (I–IX)		Cultivators (I)		Agricultural Labourers (II)		Household Industry—Manufacturing, Processing, Servicing and Repairs [V (a)]		Other Workers [III, IV, V(b) & VI to IX]			
M	F	M	F	M	F	M	F	M	F	M	F	M	F	M	F
13	14	15	16	17	18	19	20	21	22	23	24	25	26	27	28
3,332	**2,372**	**2,328**	**210**	**211**	**1**	**111**	..	**85**	**3**	**1,921**	**206**	**17**	**10**	**2,524**	**4,281**
1,208	842	918	73	76	..	61	..	59	2	722	71	13	6	1,013	1,759
1,210	877	795	80	89	..	34	..	11	1	661	79	3	3	873	1,398
914	653	615	57	46	1	16	..	15	..	538	56	1	1	638	1,124
3,516	**2,479**	**2,583**	**144**	**519**	..	**128**	**3**	**71**	**6**	**1,865**	**135**	**9**	**9**	**2,660**	**4,726**
385	326	215	16	61	..	1	..	1	..	152	16	..	..	268	497
354	286	202	15	16	..	3	..	17	..	166	15	..	..	245	419
321	243	214	7	7	..	4	..	12	2	191	5	..	..	215	399
263	151	229	3	64	..	7	1	7	..	151	2	..	..	213	402
317	227	224	14	14	..	2	..	4	..	204	14	..	..	253	427
366	228	275	15	30	..	27	..	2	..	216	15	..	1	328	517
302	192	250	16	88	..	5	..	3	3	154	13	9	5	225	401
280	182	231	13	84	..	1	..	2	1	144	12	..	1	181	361
319	212	230	26	29	..	2	..	2	..	197	26	..	..	219	363
350	268	231	12	64	..	4	..	8	..	155	12	..	1	237	429
259	164	282	7	62	..	72	2	13	..	135	5	..	1	276	511

PRIMARY CENSUS ABSTRACT

AMBALA TAHSIL

AMBALA TAHSIL **VILLAGE PRIMARY**

Location Code No.	Name of Village (Hadbast No.)		Area of Village in Hectares	No. of occupied residential Houses	No. of Households	Total Population (including institutional & Houseless Population			Scheduled Castes		Scheduled Tribes	
						P	M	F	M	F	M	F
1	2		3	4	5	6	7	8	9	10	11	12
1	Liharsa	(54)	100·00	63	63	423	213	210	183	180	..	..
2	Kolu Majra (Kolo Majra)	(55)	70·00	30	30	159	88	71	81	68	..	..
3	Nizampur	(53)	221·76	43	43	246	138	108	64	48	..	..
4	Ghel	(52)	406·00	192	192	1,299	716	583	199	155	..	..
5	Devinagar	(37)	169·00	66	66	480	260	220	29	27	..	..
6	Dadiana	(36)	287·00	115	115	755	391	364	176	161	..	..
7	Manakpur	(35)	122·62	78	78	559	327	232	115	75	..	..
8	Dangdehri	(33)	243·00	86	86	538	288	250	128	112	..	..
9	Sadopur (Sidhoopur)	(32)	171·00	60	60	425	244	181	117	91	..	..
10	Lohgarh	(34)	147·00	78	78	516	285	231	162	123	..	..
11	Patti Jatan	(38)	384·00	38	38	163	97	66	77	45	..	..
12	Patti Rangran	(40)	156·00	4	28	115	66	49	..	..	..	..
13	Patti Shekhan	(39)	104·00	1	1	12	7	5	..	..	..	..
14	Patti Kalalan	(51)	311·00	38	38	176	95	81	13	16	..	..
15	Patti Achrjan (Patti Chargaon)	(56)	270·00	62	62	379	197	182	196	182	..	..
16	Sarangpur	(117)	168·00	141	141	778	388	390	364	378	..	..
17	Rupu Majra (Roopo Majra)	(116)	101·00	85	85	585	330	255	..	..	..	..
18	Nasirpur	(115)	194·00	333	333	1,939	1,037	902	230	199	..	..
19	Sonda	(114)	403·00	138	138	972	527	445	104	95	..	..
20	Singanwala	(57)	176·00	83	83	562	301	261	51	44	..	..
21	Patti Mehar	(58)	412·00	132	132	827	455	372	307	266	..	..
22	Jandli	(113)	393·00	292	292	1,533	843	690	219	188	..	..
23	Dhulkot	(60)	270·00	166	166	959	532	427	277	210	..	..
24	Mandli	(59)	26·00	6	6	21	11	10	..	..	..	..
25	Patti Suba Akbarpur (Suba Akbarpur)	(49)	363·00	Total population and whole area of these villages have come within municipal								
26	Ambala City	(50)	97·00									
27	Khurampur Majri	(41)	215·00	Total population and part area of the village has come within municipal								
28	Sultanpur	(42)	120·00	101	101	472	296	176	4	2	..	..
29	Kakru	(31)	170·00	249	249	1,359	765	594	202	169	..	..
30	Khatoli	(30)	271·00	134	134	897	469	428	289	280	..	..

CENSUS ABSTRACT — AMBALA DISTRICT

Literates		Main Workers: Total Main Workers (I—IX)		Cultivators (I)		Agricultural Labourers (II)		Household Industry—Manufacturing, Processing, Servicing and Repairs [V (a)]		Other Workers [III, IV, V(b) & VI to IX]		Marginal Workers		Non-Workers	
M	F	M	F	M	F	M	F	M	F	M	F	M	F	M	F
13	14	15	16	17	18	19	20	21	22	23	24	25	26	27	28
111	59	98	1	27	..	12	..	5	..	54	1	..	..	1 15	209
34	10	45	1	15	..	7	..	..	..	23	1	..	..	43	70
53	23	76	2	22	..	26	..	3	..	25	2	..	..	62	106
357	184	369	7	124	..	35	..	..	..	210	7	..	..	347	576
42	2	127	..	86	..	9	..	..	..	32	..	..	..	133	220
147	56	224	3	105	..	78	3	1	..	40	..	..	..	167	361
167	50	181	..	96	..	53	..	1	..	31	..	..	..	146	232
137	51	154	1	33	..	67	..	4	..	50	1	..	..	134	249
120	43	131	2	38	..	44	..	4	..	45	2	..	..	113	179
105	63	166	36	65	..	26	..	..	..	75	36	..	..	119	195
17	6	68	17	6	..	..	..	..	..	62	17	..	..	29	49
14	6	49	23	4	..	..	..	..	..	45	23	..	..	17	26
6	2	7	..	5	..	1	..	..	..	1	..	..	..	..	5
22	28	56	6	3	..	2	..	..	..	51	6	..	..	39	75
89	32	100	..	2	..	81	..	2	..	15	..	..	..	97	182
154	42	165	2	24	..	39	..	38	..	64	2	..	..	223	388
173	96	167	2	89	..	8	..	1	..	69	2	..	..	163	253
723	446	506	24	3	..	9	..	22	9	472	15	..	..	531	878
318	162	308	..	106	..	30	..	40	..	132	..	..	1	219	444
142	96	168	4	60	..	32	..	26	..	50	4	..	..	133	257
306	179	224	9	25	..	2	..	33	1	164	8	..	..	231	363
446	256	431	3	114	..	62	..	26	..	229	3	..	..	412	687
313	142	273	10	23	1	67	2	4	..	179	7	..	..	259	417
6	3	7	..	..	..	3	..	..	..	4	..	..	..	4	10
limits of Ambala (M.C.)															
limits of Ambala (M.C.)															
207	79	192	1	3	..	14	..	1	..	174	1	..	..	104	175
443	265	417	13	37	..	13	..	8	..	359	13	16	17	332	564
172	59	263	1	82	..	81	..	2	..	98	1	..	..	206	427

Location Code No.	Name of Village (Hadbast No.)		Area of Village in Hectares	No. of occupied residential houses	No. of Households	Total Population (Including Institutional & Houseless Population)			Scheduled Castes		Scheduled Tribes	
						P	M	F	M	F	M	F
1	2		3	4	5	6	7	8	9	10	11	12
63	Sapehra	(66)	335·00	193	193	1,264	699	565	361	280	..	..
64	Munarheri (Mulaheri)	(24)	219·00	69	69	594	327	267	63	42	..	..
65	Shahabpura	(23)	149·00	43	43	361	197	164	..	..	..	..
66	Rattanheri	(22)	345·00	126	126	966	520	446	263	207	..	..
67	Kapuri	(67)	102·00	27	27	209	117	92	..	..	..	..
68	Bheelpura	(68)	64·00	51	51	351	193	158	46	40	..	..
69	Pelakhni (Pilkhani)	(21)	910·12	382	383	2,655	1,409	1,246	374	332	..	..
70	Tobha	(20)	299·00	180	180	1,199	632	567	401	385	..	..
71	Shadipur	(19)	137·00									Un-
72	Malikpur	(18)	121·00	52	52	398	207	191	41	31	..	..
73	Mehmudpur	(71)	354·50	155	157	1,110	580	530	137	121	..	..
74	Fatehpur	(73)	118·00									Un-
75	Nagal	(70)	46·00	17	17	88	47	41	46	41	..	..
76	Mahtabgarh	(69)	97·00	72	72	404	188	216	33	36	..	..
77	Samalheri (Samleri)	(94)	925·91	388	411	2,815	1,486	1,329	425	392	..	..
78	Mithapur	(96)	111·00	32	32	166	76	90	3	2	..	..
79	Kharu Khera	(95)	82·15	45	45	275	151	124	83	56	..	..
80	Manglai	(129)	363·00	171	171	1,237	668	569	312	249	..	..
81	Sambhalkha (Sanbalkha)	(130)	833·24	472	472	3,147	1,709	1,438	742	602	..	..
82	Akbarpur	(131)	238·00	43	43	263	143	120	90	76	..	..
83	Phalail Majra (Koloomajra)	(132)	116·00	49	49	326	170	156	115	109	..	..
84	Tepla	(133)	655·00	299	299	1,894	953	941	291	248	..	..
85	Ghaseetpur	(195)	116·00	55	55	424	237	187	73	44	..	..
86	Behta (Bihta)	(158)	1,110·04	751	763	5,268	2,769	2,499	1,219	1,045	..	..
87	Jawahargarh	(134)	92·00	64	64	413	216	197	68	53	..	..
88	Saha	(93)	870·40	551	551	3,545	1,866	1,679	634	580	..	..
89	Laha	(72)	159·00	16	16	139	70	69	70	69	..	..
90	Goli	(74)	169·00	19	19	117	61	56	16	15	..	..
91	Sabapur	(17)	196·00	86	86	576	316	260	123	89	..	..
92	Gola	(16)	766·00	219	236	1,482	784	698	355	315	..	..
93	Tamnauli	(75)	554·00	127	127	748	377	371	129	106	..	..
94	Nahawani	(92)	738·95	268	268	1,856	971	885	459	400	..	..

CENSUS ABSTRACT AMBALA DISTRICT

Literates		Main Workers: Total Main Workers (I—IX)		Cultivators (I)		Agricultural Labourers (II)		Household Industry—Manufacturing, Processing, Servicing and Repairs [V(a)]		Other Workers [III, IV, V(b) & VI to IX]		Marginal Workers		Non-Workers	
M	F	M	F	M	F	M	F	M	F	M	F	M	F	M	F
13	14	15	16	17	18	19	20	21	22	23	24	25	26	27	28
276	106	345	1	120	..	131	..	5	..	89	1	6	..	348	564
151	58	166	..	76	..	43	..	12	..	35	..	..	..	161	267
95	41	111	3	98	..	..	..	1	..	12	3	..	..	86	161
214	98	228	10	93	..	55	..	15	10	65	..	63	131	229	305
63	14	51	..	49	..	..	..	..	..	2	..	..	..	66	92
88	25	94	..	73	..	11	..	..	..	10	..	..	..	99	158
696	315	659	2	355	1	151	..	31	..	122	1	..	..	750	1,244
268	92	335	2	99	..	139	1	8	..	89	1	1	..	296	565
inhabited															
95	41	119	..	75	..	21	..	..	..	23	..	..	..	88	191
276	141	326	3	173	..	107	..	10	2	36	1	..	..	254	527
inhabited															
21	..	22	..	12	..	9	..	..	..	1	..	..	..	25	41
110	88	101	17	58	..	1	..	..	..	42	17	..	..	87	199
651	291	763	34	319	1	202	..	4	1	238	32	26	45	697	1,250
54	49	34	..	11	..	3	..	..	..	20	..	..	..	42	90
80	44	70	..	11	..	29	..	23	..	7	..	..	..	81	124
303	143	367	..	118	..	158	..	6	..	85	..	1	1	300	568
783	331	856	4	257	..	309	..	13	2	277	2	..	..	853	1,434
51	12	67	..	28	..	31	..	..	..	8	..	..	..	76	120
83	17	72	..	8	..	43	..	..	..	21	..	3	..	95	156
528	337	521	2	234	..	184	..	1	..	102	2	..	..	432	939
148	69	109	..	56	..	38	..	1	..	14	..	..	..	128	187
1,486	722	1,395	28	349	..	483	8	72	1	491	19	12	..	1,362	2,471
131	74	110	..	58	..	20	..	..	..	32	..	..	..	106	197
1,071	728	982	39	263	3	325	2	17	2	377	32	1	1	883	1,639
27	11	35	..	23	..	10	..	..	..	2	..	..	..	35	69
39	32	31	1	26	..	2	..	..	..	3	1	..	..	30	55
173	76	156	6	69	..	42	1	3	..	42	5	1	1	159	253
298	111	404	1	167	..	182	..	12	..	43	1	..	1	380	696
210	134	165	..	60	..	68	..	1	..	36	..	..	..	212	371
479	229	422	8	190	..	101	..	23	..	108	8	..	..	549	877

AMBALA TAHSIL — VILLAGE PRIMARY

Location Code No.	Name of Village (Hadbast No.)		Area of Village in Hectares	No. of occupied residential houses	No. of Households	Total Population (Including Institutional & Houseless Population)			Scheduled Castes		Scheduled Tribes	
						P	M	F	M	F	M	F
1	2		3	4	5	6	7	8	9	10	11	12
95	Kalpi	(136)	503·00	229	230	1,550	829	721	403	348	..	..
96	Alapur	(154)	167·00	35	35	234	124	110	79	70	..	..
97	Khera	(89)	350·00	92	92	747	399	348	192	154	..	..
98	Gokalgarh	(76)	454·86	125	125	962	509	453	117	108	..	..
99	Ramgarh	(78)	256·00	119	119	822	414	408	90	99	..	..
100	Jharu Majra (Jhando Majra)	(77)	263·00	89	89	582	302	280	144	125	..	..
101	Thakar Pura	(15)	542·00	206	209	1,291	679	612	274	241	..	..
102	Uplana	(14)	510·00	185	185	1,369	743	626	142	105	..	..
103	Talheri Gujran	(13)	341·00	95	95	664	368	296	58	44	..	..
104	Dhanaura	(80)	791·00	283	283	1,802	928	874	327	307	..	..
105	Gangan Heri (Gaganheri)	(12)	418·00	94	94	717	390	327	80	58	..	..
106	Kakar Kunda	(10)	379·00	64	71	529	271	258	148	147	..	..
107	Taprian	(11)	138·00	45	45	355	187	168	87	71	..	..
108	Nurhad	(3)	450·00	61	61	424	217	207	60	55	..	..
109	Tharwa	(2)	412·00	55	55	478	254	224	66	58	..	..
110	Salakhani	(4)	201·00	102	102	694	367	327	165	152	..	..
111	Sahla	(1)	424·00	111	111	768	397	371	142	129	..	..
112	Sherpur	(5)	151·00	86	86	473	258	215	50	43	..	..
113	Sarda Heri	(6)	660·00	290	290	1,996	1,059	937	376	341	..	..
114	Binjal Pur	(9)	609·45	244	244	1,657	856	801	376	343	..	..
115	Aliaspur	(7)	181·00	73	73	450	255	195	151	120	..	..
116	Zafarpur	(8)	746·63	218	218	1,575	851	724	258	215	..	..
117	Dhnauri	(81)	173·61	92	92	660	324	336	62	62	..	..
118	Alipur	(82)	284·49	83	85	645	341	304	117	108	..	..
119	Jahangirpur (Jahagirpur)	(83)	278·42	111	111	662	351	311	125	100	..	..
120	Salhapur (Salanpur)	(85)	172·39	67	67	499	264	235	87	76	..	..
121	Kansapur	(145)	74·00	48	48	313	167	146	24	20	..	..
122	Bekonpur (Bikonpur)	(146)	84·00	48	48	356	182	174	69	75	..	..
123	Milk Dhankotan	(147)	129·00	62	62	386	204	182	100	86	..	..
124	Manka Manki	(148)	402·66	221	222	1,433	765	668	290	273	..	..
125	Khan Ahmadpur	(144)	231·48	145	145	784	366	418	..	..	..	..

Literates		Main Workers: Total Main Workers (I—IX)		Cultivators (I)		Agricultural Labourers (II)		Household Industry—Manufacturing, Processing, Servicing and Repairs [V(a)]		Other Workers [III, IV, V(b) & VI to IX]		Marginal Workers		Non-Workers	
M	F	M	F	M	F	M	F	M	F	M	F	M	F	M	F
13	14	15	16	17	18	19	20	21	22	23	24	25	26	27	28
327	143	438	4	214	..	78	..	24	2	122	2	3	..	388	717
42	9	65	..	26	..	33	..	..	..	6	..	..	..	59	110
137	8	195	1	99	..	59	..	1	...	36	1	..	..	204	347
125	27	292	..	179	...	97	...	...	...	16	..	...	...	217	453
203	63	235	2	120	...	66	1	..	...	49	1	..	..	179	406
131	40	164	36	89	1	44	27	...	..	31	8	..	..	138	244
365	177	364	3	132	...	150	..	4	..	78	3	..	1	315	608
319	97	394	1	243	...	91	..	2	..	58	1	..	..	349	625
169	29	201	..	115	..	61	..	3	..	22	..	...	..	167	296
434	223	431	60	44	4	317	52	3	..	67	4	..	..	497	814
189	55	170	1	121	...	19	1	...	...	30	...	18	..	202	326
96	34	134	2	65	...	58	2	..	..	11	..	..	..	137	256
85	47	97	..	54	..	37	..	...	..	6	..	..	..	90	168
114	51	107	...	57	..	35	..	3	...	12	..	..	..	110	207
71	10	123	3	84	2	36	1	...	..	3	...	..	...	131	221
186	70	173	4	65	1	82	1	..	...	26	2	..	..	194	323
206	135	197	2	115	...	63	..	...	...	19	2	...	..	200	369
167	109	125	2	50	...	36	..	...	..	39	2	..	..	133	213
450	198	558	2	278	..	234	..	1	...	45	2	2	..	499	935
489	254	341	17	135	2	100	12	5	...	101	3	3	4	512	780
131	32	114	41	41	7	54	32	...	...	19	2	..	..	141	154
285	187	438	...	188	...	164	..	26	...	60	..	1	..	412	724
163	102	139	34	81	16	38	17	3	..	17	1	..	..	185	302
142	65	181	10	88	...	41	10	11	..	41	...	..	...	160	294
151	78	155	1	69	...	56	..	..	...	30	1	..	108	196	202
114	40	122	15	47	1	51	13	2	..	22	1	1	..	141	220
101	66	90	...	22	...	17	..	1	..	50	...	...	..	77	146
89	39	100	..	40	..	28	..	1	..	31	..	..	..	82	174
131	71	121	..	60	..	41	..	..	..	20	..	...	..	83	182
386	143	431	31	149	9	136	..	3	..	143	22	..	..	334	637
268	227	189	1	114	...	37	..	5	...	33	1	...	...	177	417

AMBALA TAHSIL — VILLAGE PRIMARY

Location Code No.	Name of Village (Hadbast No.)		Area of Village in Hectares	No. of occupied residential Houses	No. of Households	Total Population (Including Institutional & Houseless Population)			Scheduled Castes		Scheduled Tribes	
						P	M	F	M	F	M	F
1	2		3	4	5	6	7	8	9	10	11	12
126	Ponti (Pawati)	(84)	160·00	60	60	510	279	231	40	37	..	..
127	Rukhri	(142)	233·00	82	82	490	255	235	108	112	..	..
128	Dhin	(143)	973·66	522	522	3,316	1,682	1,634	729	664	..	..
129	Jamal Majra	(86)	165·00	34	34	242	127	115	29	20	..	..
130	Rola Heri (Roolaheri)	(79)	80·00	30	30	190	106	84	47	47	..	..
131	Duliana	(87)	398·00	183	183	1,090	561	529	145	127	..	..
132	Duliani	(141)	333·00	179	179	1,167	597	570	305	265	..	..
133	Sirsgarh	(140)	376·00	124	131	818	460	358	287	244	..	..
134	Tangel	(88)	360·97	96	96	554	295	259	129	110	..	..
135	Patti Chanarthal	(138)	160·25	129	129	739	375	364	22	21	..	..
136	Mullana	(139)	650·32	615	625	3,756	1,987	1,769	428	363	..	..
137	Paplotha	(91)	429·37	78	85	666	391	275	69	55	..	..
138	Patti Bagheru (Bhageru)	(90)	480·00	248	255	1,678	901	777	109	85	..	..
139	Hamidpur	(137)	196·00	62	62	379	199	180	167	147	..	..
140	Hema Majra	(153)	424·00	114	114	789	419	370	141	112	..	..
141	Sohana	(152)	688·76	278	278	1,785	965	820	516	441	..	..
142	Bhudian	(151)	291·00	97	97	827	451	376	173	145	..	..
143	Maujgarh	(212)	151·35	122	122	653	354	299	134	102	..	..
144	Sharaqpur	(201)	269·92	109	109	728	381	347	205	179	..	..
145	Semla	(202)	180·00	109	110	752	403	349	121	110	..	..
146	Holi	(150)	411·15	177	177	1,357	749	608	316	247	..	..
147	Ganganpur (Gaganpur)	(149)	199·51	83	83	808	444	364	302	239	..	..
148	Barara	(203)	1,237·11	1,588	1,602	9,811	5,101	4,710	1,030	921	..	..
149	Siwan Majra	(204)	209·62	147	151	915	427	488	111	112	..	..
150	Milak Shekhan (Milk Sikha)	(205)	125·00	60	60	406	212	194	56	66	..	..
151	Nahra	(206)	192·22	100	100	675	357	318	156	133	..	..
152	Dera Salaimpur	(207)	614·30	279	296	1,978	995	983	299	287	..	..
153	Thamber	(208)	1,061·07	635	665	4,874	2,606	2,268	903	774	..	..
154	Malakpur	(238)	227·00	106	106	611	325	286	188	164	..	..
155	Alawalpur	(239)	369·00	117	117	914	489	425	150	128	..	..

Literates		Main Workers												Marginal Workers		Non-Workers	
		Total Main Workers (I—IX)		Cultivators (I)		Agricultural Labourers (II)		Household Industry—Manufacturing, Processing, Servicing and Repairs [V(a)]		Other Workers [III, IV, V(b) & VI to IX]							
M	F	M	F	M	F	M	F	M	F	M	F			M	F	M	F
13	14	15	16	17	18	19	20	21	22	23	24			25	26	27	28
115	52	137	..	87	..	37	..	2	..	11	..			..	..	142	231
140	60	146	..	77	..	42	..	..	..	27	..			..	..	109	235
711	385	756	22	340	2	194	14	50	..	172	6			..	..	926	1,612
74	44	56	9	44	2	6	7	..	..	6	..			..	..	71	106
45	8	60	..	42	..	3	..	..	..	15	..			..	..	46	84
301	159	260	1	161	..	59	..	..	..	40	1			..	..	301	528
298	135	309	1	164	..	108	..	1	..	36	1			1	..	287	569
174	42	260	11	97	..	66	1	2	..	95	10			..	..	200	347
147	45	162	..	75	..	14	..	..	..	73	..			..	..	133	259
267	210	192	3	24	..	5	..	22	..	141	3			..	..	183	361
1,025	701	1,020	49	274	..	169	1	62	2	515	46			..	..	967	1,720
61	4	217	..	108	..	9	..	78	..	22	..			..	..	174	275
518	258	488	22	170	..	28	..	13	1	277	21			..	..	413	755
92	26	97	..	55	..	23	..	..	..	19	..			..	9	102	171
168	57	211	..	52	..	122	..	3	..	34	..			..	..	208	370
461	183	459	2	177	..	159	..	2	..	121	2			..	..	506	818
205	61	233	1	109	..	73	1	14	..	37	..			..	..	218	375
221	132	168	6	24	2	31	..	3	..	110	4			..	..	186	293
194	73	195	2	74	..	16	..	..	1	105	1			..	..	186	345
268	160	222	6	73	2	82	..	25	..	42	4			..	..	181	343
403	146	424	3	178	1	180	2	10	..	56	..			..	..	325	605
232	62	238	61	76	1	113	58	27	..	22	2			..	..	206	303
3,258	2,219	2,525	109	432	7	230	2	154	12	1,709	88			2	5	2,574	4,596
379	201	204	..	112	..	48	..	9	..	35	..			..	..	223	488
115	58	100	..	48	..	28	..	..	..	24	..			..	..	112	194
172	108	182	1	71	..	83	..	2	..	26	1			..	2	175	315
521	331	499	8	202	..	167	1	18	2	112	5			14	8	482	967
1,250	648	1,300	17	455	4	398	8	184	..	263	5			13	4	1,293	2,247
141	79	163	..	44	..	74	..	9	..	36	..			..	..	162	286
204	64	265	..	219	..	31	..	..	..	15	..			..	..	224	425

AMBALA TAHSIL **VILLAGE PRIMARY**

Location Code No.	Name of Village (Hadbast No.)		Area of Village in Hectares	No. of occupied residential Houses	No. of Households	Total Population (Including Institutional & Houseless Population)			Scheduled Castes		Scheduled Tribes	
						P	M	F	M	F	M	F
1	2		3	4	5	6	7	8	9	10	11	12
156	Phoksa (Faksa)	(240)	212·00	52	52	358	207	151	150	109	..	..
157	Manu Majra	(237)	108·00	111	111	849	462	387	221	188	..	..
158	Talheri Rangran	(236)	306·00	102	102	776	414	362	208	187	..	..
159	Akalgarh	(241)	88·00	47	47	302	160	142	35	31	..	..
160	Kambas	(242)	320·51	90	90	651	328	323	100	84	..	..
161	Adhoya Hindwan (Adhoya)	(235)	576·00	328	328	2,132	1,118	1,014	517	444	..	..
162	Adhoya Musalmana	(209)	438·00	331	333	2,037	1,066	971	312	268	..	..
163	Tolan Wali (Tolawali)	(234)	241·00	15	15	99	56	43	55	43	..	..
164	Dhiya Majra	(210)	81·34	76	76	665	365	300	103	93	..	..
165	Subhri	(232)	497·00	270	270	2,029	1090	939	485	416	...	
166	Adhoi	(233)	248·00	173	173	1,081	548	533	207	191	..	..
167	Kambasi	(243)	471·00	271	271	1,756	890	866	155	130	..	..
168	Kasairla Khurd (Kasrela Khurd)	(245)	211·00	103	103	748	410	338	152	119	..	..
169	Kasairla Kalan (Kasrela Kalan)	(246)	189·00	68	68	618	320	298	132	127	..	..
170	Abdulgarh	(247)	157·00	47	47	333	163	170	96	114	..	..
171	Jalubi	(248)	184·13	114	115	876	469	407	106	113	..	..
172	Suhatta	(229)	289·35	114	121	824	461	363	141	101	..	..
173	Rao Majra	(230)	143·00	83	99	666	344	322	45	45	..	..
174	Ugala	(244)	1,421·00	675	708	4,773	2,479	2,294	770	676	..	..
175	Chahal Majra (Chahail Majra)	(215)	121·00	27	27	194	93	101	..	..	..	..
176	Rajukheri	(211)	337·50	124	125	852	444	408	107	97	..	..
177	Diodpur (Dadupur)	(214)	96·00	111	116	823	444	379	246	212	..	..
178	Sajjan Majri	(213)	200·00	45	46	307	165	142	64	52	..	..
179	Rajauli	(200)	390·00	232	244	1,558	773	785	149	133	..	..
180	Tandwali	(231)	197·00	175	175	1,117	578	539	307	258	..	..
181	Tandwal	(216)	594·00	290	295	2,039	1,032	1,007	330	313	..	..
182	Ghalri (Geherri)	(199)	314·00	75	75	518	260	258	133	136	..	..
183	Harra	(198)	389·00	149	149	1,130	583	547	303	278	..	..
184	Rampur	(155)	259·00	187	187	1,447	771	676	184	165	..	..

Literates		Main Workers												Marginal Workers		Non-Workers	
		Total Main Workers (I—IX)		Cultivators (I)		Agricultural Labourers (II)		Household Industry—Manufacturing, Processing, Servicing and Repairs [V(a)]		Other Workers [III, IV, V(b) & VI to IX]							
M	F	M	F	M	F	M	F	M	F	M	F			M	F	M	F
13	14	15	16	17	18	19	20	21	22	23	24			25	26	27	28
65	16	103	1	46	1	52	..	..	..	5	..			..	..	104	150
179	37	217	..	125	..	62	..	12	..	18	..			..	..	245	387
211	80	224	..	114	..	67	..	5	..	38	..			..	..	190	362
61	19	80	1	52	1	23	..	..	..	5	..			..	..	80	141
135	66	161	..	80	..	64	..	..	..	17	..			..	..	167	323
269	300	549	5	166	..	209	2	24	..	150	3			..	..	569	1,009
604	405	505	35	153	1	115	11	31	1	206	22			..	..	561	936
24	9	20	..	4	..	11	..	..	..	5	..			..	..	36	43
203	65	177	1	69	..	32	1	6	..	20	..			..	..	188	299
501	156	545	5	244	4	217	..	..	..	84	1			..	..	545	934
330	213	247	4	133	2	43	1	1	..	70	1			..	..	301	529
507	302	451	..	233	..	105	..	15	..	98	..			..	..	439	866
172	48	208	..	98	..	88	..	2	..	20	..			..	..	202	338
130	41	185	..	85	..	81	..	1	..	18	..			..	..	135	298
67	33	93	1	24	..	55	..	3	..	11	1			..	..	70	169
151	36	247	..	143	..	73	..	..	..	31	..			..	..	222	407
177	62	235	7	131	..	31	..	8	..	65	7			..	4	226	352
174	74	161	..	88	..	32	..	3	..	38	..			..	1	183	321
1,197	752	1,327	65	581	5	265	4	96	40	385	16			..	1	1,152	2,228
70	65	57	..	36	..	3	..	..	..	18	..			..	..	36	101
270	154	204	10	91	..	43	4	8	1	62	5			11	..	229	398
231	95	224	17	66	..	40	14	22	1	96	2			..	..	220	362
107	64	65	4	21	1	12	..	..	..	32	3			..	..	100	138
463	316	374	3	148	1	76	..	5	..	145	2			13	..	386	782
277	153	242	5	99	..	102	2	3	..	38	3			1	..	335	534
545	266	552	9	173	..	165	..	37	1	177	8			..	..	480	998
103	49	130	10	53	..	39	..	..	..	38	10			3	51	127	197
212	81	292	1	89	1	136	..	14	..	53	..			..	..	291	546
366	141	413	..	131	..	182	..	12	..	88	..			..	..	358	676

AMBALA TAHSIL **VILLAGE PRIMARY**

Location Code No	Name of Village (Hadbast No.)		Area of Village in Hectares	No. of occupied residential Houses	No. of Households	Total Population (Including Institutional & Houseless Population)			Scheduled Castes		Scheduled Tribes	
						P	M	F	M	F	M	F
1	2		3	4	5	6	7	8	9	10	11	12
185	Dhakola	(135)	247·00	102	102	674	378	296	208	151	..	..
186	Chapra	(156)	145·00	84	84	609	345	264	80	67	..	..
187	Shergarh	(157)	102·00	46	46	307	171	136	94	67	..	..
188	Nagla	(196)	300·68	150	150	1,036	537	499	251	232	..	..
189	Phusiala (Pasiala)	(218)	369·00	115	115	873	437	436	76	62	..	..
190	Haryoli	(197)	299·06	85	85	643	338	305	158	143	..	..
191	Subga	(217)	719·00	154	170	1,254	650	604	111	116	..	..
192	Khanpura	(228)	111·29	51	52	377	203	174	59	52	..	..
193	Raiya Majra	(227)	64·00									Un-
194	Panjhail	(226)	325·77	61	69	436	229	207	106	88	..	..
195	Husanpur (Hassanpur)	(225)	139·00	13	13	78	36	42	..	..	..	..
196	Denarpur (Dinarpur)	(224)	449·00	170	170	1,172	623	549	192	170	..	..
197	Dubli	(222)	175·00	115	116	819	441	378	218	172	..	..
198	Kesri	(221)	981·00	432	432	3,021	2,651	1,370	475	410	..	..
199	Bazeedpur	(220)	129·90	39	39	286	151	135	45	37	..	..
200	Naraingarh	(219)	113·31	24	24	207	111	96	56	50	..	..
201	Haldari	(194)	348·83	221	221	1,547	844	703	162	129	..	..
202	Chhanni	(192)	155·40	62	62	461	238	223	79	56	..	..
203	Langar	(193)	164·70	65	65	448	236	212	91	82	..	..
204	Dhurala	(159)	511·11	260	260	1,711	939	772	438	362	..	..
205	Chudiala	(191)	369·00	177	177	1,187	643	544	360	312	..	..
206	Chudiali	(160)	226·00	62	62	460	226	234	81	82	..	..
207	Landha	(223)	550·77	233	233	1,584	861	723	244	7	..	..
208	Khanpur	(190)	265·87	111	111	790	418	372	113	97	..	..
209	Pharoli	(189)	181·00	92	92	645	348	297	122	87	..	..
210	Mohra	(188)	935·00	350	381	2,481	1,362	1,119	435	348	..	..
211	Dukheri	(161)	1,015·34	319	321	2,544	1,372	1,172	645	533	..	..
212	Brahman Majra	(127)	225·00	80	80	525	268	257	125	177	..	..
213	Bohawa (Borawa)	(162)	104·00	3	3	44	32	12	..	..	..	..
214	Shahpur	(125)	941·00	578	581	3,952	2,160	1,792	482	413	..	..
215	Machhondi	(124)	115·00									Un-

CENSUS ABSTRACT AMBALA DISTRICT

Literates		Main Workers: Total Main Workers (I—IX)		Cultivators (I)		Agricultural Labourers (II)		Household Industry—Manufacturing, Processing, Servicing and Repairs [V(a)]		Other Workers [III, IV, V(b) & VI to IX]		Marginal Workers		Non-Workers	
M	F	M	F	M	F	M	F	M	F	M	F	M	F	M	F
13	14	15	16	17	18	19	20	21	22	23	24	25	26	27	28
198	64	186	2	82	..	48	..	7	1	49	1	..	..	192	294
154	45	189	..	113	..	47	..	2	..	27	..	..	..	156	264
83	28	83	..	30	..	37	..	4	..	12	..	..	..	88	136
285	143	283	10	103	1	82	3	3	..	95	6	..	..	254	489
205	82	253	..	162	..	70	..	..	..	21	..	..	..	184	436
166	62	171	..	39	..	72	..	..	..	60	..	..	..	167	305
255	135	340	2	171	..	82	..	17	..	70	2	..	..	310	602
86	29	100	..	51	..	32	..	3	..	14	..	..	..	103	174
inhabited															
87	44	122	..	21	..	88	..	1	..	12	..	..	..	107	207
26	22	16	1	9	..	7	..	..	..	..	1	..	..	20	41
344	14	336	5	127	..	116	..	28	2	65	3	..	..	287	544
199	72	219	5	90	..	58	..	4	..	67	5	18	53	204	320
761	342	864	12	359	..	254	1	1	..	250	11	6	..	781	1,358
70	27	94	..	47	..	36	..	4	..	7	..	..	..	57	135
56	21	56	..	32	..	15	..	..	..	9	..	..	..	55	96
428	185	417	3	174	1	103	..	..	..	140	2	..	..	427	700
139	70	144	..	72	..	58	..	1	..	13	..	..	..	94	223
115	67	135	1	78	..	43	..	..	..	14	1	..	..	101	211
386	143	484	2	125	..	184	1	26	..	149	1	..	..	455	770
371	155	318	1	102	..	163	..	..	..	53	1	..	..	325	543
118	68	123	..	66	..	41	..	5	..	11	..	..	..	103	234
320	124	440	1	164	..	243	..	1	..	32	1	1	1	420	721
233	106	231	..	117	..	65	..	7	..	42	..	..	..	187	372
200	94	178	1	64	..	41	1	1	..	72	..	1	1	169	295
608	270	684	4	270	..	186	2	4	..	224	2	3	14	675	1,101
704	293	707	15	272	..	269	..	5	..	161	15	..	..	665	1,157
130	73	121	5	21	1	24	..	..	..	76	4	..	..	147	252
25	6	25	..	1	..	2	..	..	..	22	..	..	..	7	12
1,107	672	1,246	82	519	..	329	60	11	1	387	21	2	..	912	1,710
inhabited															

AMBALA TAHSIL

VILLAGE PRIMARY

Location Code No.	Name of Village (Hadbast No.)		Area of Village in Hectares	No. of occupied residential Houses	No. of Households	Total Population (including Institutional & Houseless Population			Scheduled Castes		Scheduled Tribes	
						P	M	F	M	F	M	F
1	2		3	4	5	6	7	8	9	10	11	12
216	Shekh Majra	(108)	54·00	47	47	200	127	73	79	43	..	..
217	Meranpur (Meeranpur)	(106)	33·00									Un-
218	Machhonda	(105)	376·00	232	246	1,735	975	760	441	350	..	..
219	Begampur	(107)	139·00	53	53	365	207	158	31	30	..	..
220	Bara	(123)	395·00	160	160	1,092	597	495	247	193	..	..
221	Kot Kachhwa Kalan	(164)	282·00	77	77	493	245	248	67	81	..	..
222	Kot Kachhwa Khurd	(163)	270·00	87	87	567	314	253	122	102	..	..
223	Dhanora	(187)	402·00	131	131	938	525	413	140	118	..	..
224	Dhanori (Dhaneri)	(186)	342·00	117	128	888	479	409	111	90	..	..
225	Mansurpur	(249)	103·19	43	43	274	142	132	74	73	..	..
226	Shahabpura	(250)	208·01	103	103	782	419	363	144	126	..	..
227	Dorana	(271)	641·00	230	230	1,654	866	788	81	75	..	..
228	Malwa	(274)	261·02	67	73	528	287	241	34	26	..	..
229	Barola	(276)	371·00	123	123	933	493	440	103	98	..	..
230	Konkpur	(273)	338·00	110	110	826	429	397	168	150	..	..
231	Nurpur	(272)	183·00	80	80	551	300	251	85	59	..	..
232	Laliana	(269)	167·94	93	93	623	342	281	87	62	..	..
233	Bichpari	(270)	101·00	33	33	264	150	114	..	..	..	..
234	Mardon (Mardoo Sahib)	(252)	132·00	64	64	415	234	181	73	57	..	..
235	Fazalpur (Fazailpur)	(251)	229·00	66	66	444	224	220	31	19	..	..
236	Ojlan (Aujla)	(185)	163·00	66	66	524	259	265	77	78	..	..
237	Majri	(184)	368·66	141	141	987	530	457	169	147	..	..
238	Regian (Rangian)	(182)	50·58									Un-
239	Mirzapur	(167)	98·00	41	41	275	143	132	76	64	..	..
240	Tharwa	(166)	567·00	238	238	1,668	885	783	329	296	..	..
241	Babaheri	(165)	157·02	48	48	371	192	179	70	58	..	..
242	Dhorali	(169)	192·00	74	74	549	283	266	114	96	..	..
243	Yaqubpur	(168)	45·00									Un-
244	Bego Majra	(181)	115·00	27	27	255	139	116	35	26	..	..
245	Lakhnaur Sahib	(183)	270·33	63	64	497	266	231	68	69	..	..
246	Mohri	(253)	713·86	197	197	1,395	738	657	191	182	..	..
247	Kalal Majra	(267)	167·94									Un-
248	Tejan (Taja)	(254)	200·00	58	58	375	197	178	84	74	..	..
249	Bhano Kheri	(180)	842·54	270	272	1,981	1,062	919	243	192	..	..
250	Behbalpur	(170)	85·39	67	67	440	224	216	73	65	..	..

CENSUS ABSTRACT AMBALA DISTRICT

Literates		Main Workers												Non-Workers	
		Total Main Workers (I—IX)		Cultivators (I)		Agricultural Labourers (II)		Household Industry—Manufacturing, Processing, Servicing and Repairs [V(a)]		Other Workers [III, IV, V(b) & VI to IX]		Marginal Workers			
M	F	M	F	M	F	M	F	M	F	M	F	M	F	M	F
13	14	15	16	17	18	19	20	21	22	23	24	25	26	27	28
24	4	98	35	..	..	..	..	..	..	98	35	..	..	29	38
inhabited															
454	197	561	30	174	..	60	2	14	..	313	28	..	1	414	729
124	57	120	..	73	..	15	..	..	..	32	..	..	..	87	158
283	93	324	14	163	..	120	11	5	..	36	3	..	..	273	481
128	76	130	1	61	..	53	..	..	..	16	1	..	..	115	247
142	52	177	..	90	..	71	..	1	..	15	..	..	..	137	253
220	71	307	4	155	..	90	4	8		54	..	..	..	218	409
197	75	245	11	100	..	88	3	5	..	52	8	..	..	234	398
90	50	79	5	23	1	32	4	..	..	24	..	..	..	63	127
222	78	217	12	55	..	104	5	4	1	54	6	..	..	202	351
519	287	482	27	223	..	112	1	18	..	129	26	..	..	384	761
117	46	164	17	87	..	39	..	..	..	38	17	..	17	123	207
257	163	255	..	156	..	76	..	8	..	15	..	..	..	238	440
173	42	235	..	89	..	112	..	5	..	29	..	1	..	193	397
157	57	168	..	97	..	42	..	1	..	28	..	..	..	132	251
160	38	174	..	43	..	94	..	6	..	31	..	..	..	168	281
91	37	72	..	25	..	34	..	..	..	13	..	..	..	78	114
116	46	122	..	32	..	71	..	2	..	17	..	..	..	112	181
120	81	131	6	66	1	35	5	12	..	18	..	..	51	93	163
137	77	142	1	65	..	64	1	1	..	12	..	..	..	117	264
278	101	292	2	155	..	60	..	10	..	67	2	..	..	238	455
inhabited															
95	35	62	..	29	..	18	..	1	..	14	..	..	..	81	132
434	295	475	1	166	..	222	..	10	..	77	1	..	..	410	782
91	52	108	1	53	..	42	..	..	..	13	1	..	..	84	178
157	59	155	..	113	..	27	..	..	..	15	..	..	..	128	266
inhabited															
69	37	75	..	54	..	16	..	2	..	3	..	..	..	64	116
122	55	132	4	65	..	33	..	4	..	30	4	6	11	128	216
320	142	378	1	187	..	102	..	4	..	85	1	20	6	340	650
inhabited															
93	54	99	..	29	..	45	..	13	..	12	..	6	2	92	176
380	273	561	8	289	1	153	..	7	5	112	2	6	28	495	883
139	53	118	..	45	..	22	..	1	..	50	..	..	..	106	216

AMBALA TAHSIL — VILLAGE PRIMARY

Location Code No.	Name of Village (Hadbast No.)		Area of Village in Hectares	No. of occupied residential Houses	No. of Households	Total Population (including Institutional & Houseless Population			Scheduled Castes		Scheduled Tribes	
						P	M	F	M	F	M	F
1	2		3	4	5	6	7	8	9	10	11	12
251	Anandpur Jalbera	(121)	642·63	280	280	1,969	1,078	891	386	349	..	..
252	Dhurkra	(118)	466·19	76	76	557	300	257	87	73	..	..
253	Dhurala	(119)	233·10	109	109	799	402	397	148	158	..	..
254	Rawalan (Raula)	(171)	165·92	53	53	330	182	148	60	48	..	..
255	Ladana	(172)	172·00	80	80	499	268	231	46	42	..	..
256	Balana (Bullana)	(173)	1,079·69	429	447	2,965	1,643	1,322	553	431	..	..
257	Sullar	(174)	400·63	234	234	1,402	738	664	273	252	..	..
258	Bhari (Bhiri)	(176)	171·99	64	64	495	255	240	105	100	..	..
259	Manka	(178)	77·00									Un-
260	Hamayupur	(179)	260·61	146	146	891	479	412	249	225	..	..
261	Matehri Shekhan	(256)	272·75	118	118	739	397	342	82	66		..
262	Muzafra	(177)	178·00	55	55	454	234	220	44	36	..	..
263	Masatpur	(257)	491·69	144	144	896	470	426	118	95	..	..
264	Tar	(263)	338·00	123	123	865	456	409	163	137	..	..
265	Aminpur	(258)	236·00	73	73	513	282	231	128	111	..	..
266	Ahman (Aycma)	(175)	212·05	51	51	436	242	194	58	50	..	..
267	Baringan (Baranga)	(260)	70·00	30	30	253	139	114	39	12	..	..
268	Qurbanpur	(259)	216·91	47	47	364	191	173	47	34	..	..
269	Dingerian (Dang Deheria)	(261)	161·00	49	49	433	232	201	18	15	..	..
270	Ismailpur (Asmailpur)	(262)	323·74	103	103	702	368	334	72	68	..	..
271	Malor	(283)	269·52	97	97	617	334	283	62	50	..	..
272	Khera	(281)	437·00	98	98	820	448	372	126	115	..	..
273	Landiali (Ladiali)	(264)	432·60	159	159	1,244	681	563	219	195	..	..
274	Sakhraon (Sukhrao)	(265)	407·00	97	97	731	382	349	82	87	..	..
275	Gobindgarh	(255)	125·00	18	18	182	93	89	19	13	..	..
276	Khaspur	(266)	95·00	44	44	336	180	156	77	71	..	..
277	Nagal	(280)	544·29	186	187	1,172	625	547	193	159	..	..
278	Hasanpur (Haisanpur)	(279)	280·00	61	61	439	234	205	1	1	..	..
279	Addu Majra	(278)	401·00	96	96	699	358	341	183	162	..	..
280	Bersan (Bersa)	(268)	205·00	29	29	245	133	112	..	..	..	..
281	Barauli	(277)	326·00	98	98	826	437	389	92	61	..	..
282	Jalalpur	(275)	238·00	65	72	538	281	257	28	21	..	..
283	Kaleran (Kalera)	(307)	455·26	180	180	1,224	663	561	120	108	..	..
284	Segti	(306)	273·56	56	68	347	206	141	41	33	..	..
285	Bishangarh	(305)	193·03	63	63	412	213	199	36	34	..	..

CENSUS ABSTRACT **AMBALA DISTRICT**

Literates		Main Workers: Total Main Workers (I—IX)		Cultivators (I)		Agricultural Labourers (II)		Household Industry—Manufacturing, Processing, Servicing and Repairs [V(a)]		Other Workers [III, IV, V(b) & VI to IX]		Marginal Workers		Non-Workers	
M	F	M	F	M	F	M	F	M	F	M	F	M	F	M	F
13	14	15	16	17	18	19	20	21	22	23	24	25	26	27	28
525	190	573	4	188	1	256	..	4	..	125	3	..	..	505	887
153	81	189	..	83	..	30	..	5	..	71	..	..	..	111	257
215	95	217	6	96	..	57	1	..	..	64	5	..	18	185	373
86	35	110	..	52	..	25	..	2	..	31	..	..	..	72	148
169	80	152	2	74	..	33	1	4	..	41	1	1	..	115	229
805	376	858	8	350	2	215	..	4	..	289	6	142	3	643	1,311
337	176	403	42	139	5	126	3	40	32	98	2	..	..	335	622
103	43	139	..	50	..	39	..	20	..	30	..	..	..	116	240
inhabited															
210	84	246	..	81	..	76	..	7	..	82	..	11	5	222	407
253	169	211	15	58	..	49	6	3	1	101	8	1	..	185	327
122	54	141	2	71	..	33	1	1	..	36	1	..		93	218
193	119	287	35	116	2	68	..	7	..	96	33	..	..	183	391
216	76	266	4	115	2	102	..	1	1	48	1	..	..	190	405
70	13	162	1	72	1	78	..	5	..	7	..	..	..	120	230
90	32	122	..	65	..	38	..	7	..	12	..	..	..	120	194
67	15	77	..	38	..	7	..	2	..	30	..	..	..	62	114
101	56	106	..	70	..	19	..	..	..	17	..	..	..	85	173
74	26	127	..	74	..	30	..	1	..	22	..	..	..	105	201
134	70	215	..	58	..	76	..	3	..	78	..	..	..	153	334
154	69	161	3	70	..	55	..	3	..	33	3	..	..	173	280
236	76	221	..	117	..	69	..	1	..	34	..	1	1	226	371
237	66	360	42	179	..	34	..	..	..	147	42	1	..	320	521
161	66	188	..	92	..	36	..	1	..	59	..	16	..	178	349
57	39	47	1	28	..	10	..	..	..	9	1	7	1	39	87
69	23	85	14	41	..	33	11	..	..	11	3	7	15	88	127
373	248	332	11	145	..	79	..	5	..	103	11	15	3	278	533
163	169	116	3	59	..	3	..	5	..	49	3	..	..	118	202
144	74	181	..	84	..	75	..	9	..	13	..	..	..	177	341
62	35	76	..	62	..	6	..	..	..	8	..	..	..	57	112
172	82	231	..	96	..	14	..	7	..	114	..	..	..	206	389
122	58	150	..	85	..	36	..	8	..	21	..	..	..	131	257
301	102	339	..	191	..	62	..	13	..	73	..	..	..	324	561
111	55	131	1	22	..	28	..	1	..	80	1	..	..	75	140
65	26	108	..	60	..	23	..	..	..	25	..	..	..	105	199

AMBALA TAHSIL **VILLAGE PRIMARY**

Location Code No.	Name of Village (Hadbast No.)	Area of Village in Hectares	No. of occupied residential Houses	No. of Households	Total Population (including Institutional & Houseless Population)			Scheduled Castes		Scheduled Tribes	
					P	M	F	M	F	M	F
1	2	3	4	5	6	7	8	9	10	11	12
286	Jansui (308)	701·71	297	297	2,102	1,147	955	214	183	..	..
287	Gorsian (Goursia) (309)	336·69	47	47	276	157	119	24	19	..	..
288	Alauddin Majra (301)	160·25	20	20	134	71	63	71	63	..	..
289	Bamba (302)	122·00	69	69	399	199	200	157	157	..	..
290	Segta (304)	301·00	62	62	418	227	191	43	33	..	..
291	Mehmudpur (303)	179·00	28	28	247	136	111	28	18	..	..
292	Baknaur (282)	392·00	200	200	1,450	797	653	241	207	..	..
293	Munda Majra (285)	109·67	24	24	178	101	77	..	..	..	..
294	Ghagru (284)	177·65	17	19	122	72	50	..	..	..	..
295	Bhurangpur (Bharangpur) (286)	426·53	127	127	1,027	560	467	116	97	..	..
296	Daudpur (287)	210·00	25	25	221	109	112	..	..	..	..
297	Banhpur (Bahpur) (288)	127·00	15	15	168	97	71	..	..	..	..
298	Rattangarh Urf Nakatpur (296)	146·00	16	16	138	77	61	..	..	..	..
299	Batrohan (294)	342·36	140	140	1,179	616	563	188	166	..	..
300	Dhelo Majra 293)	158·00	38	38	221	125	96	21	18	..	..
301	Nanyola (292)	558·00	486	486	2,962	1,640	1,322	186	163	..	..
302	Laotan (Lota) (291)	174·00	59	59	508	270	238	26	28	..	..
303	Khurchanpur (290)	161·00	88	96	701	389	312	44	27	..	..
304	Panjola (289)	240·00	61	61	494	274	220	129	96	..	..
305	Udepur (295)	165·51	81	81	603	299	304	40	35	..	..
306	Rasulpur (312)	92·00	22	22	153	89	64	..	..	..	..
307	Khana Majra (297)	171·00	104	104	665	336	329	84	94	..	..
308	Miyan Majra (Miya Majra) (300)	89·84	34	34	225	127	98	104	84	..	..
309	Chugna (299)	69·20	28	28	153	79	74	79	74	..	..
310	Metlan (Metla) (298)	89·00	45	45	297	153	144	136	123	..	..
311	Niharsa (310)	73·25	33	33	188	97	91	97	91	..	..
312	Niharsi (311)	542·27	146	146	1,101	571	530	73	68	..	..
313	Sheikhupur (313)	168·00	88	88	605	324	281	65	41	..	..
314	Jagoli (314)	172·00	68	68	493	249	244	2	..	..	..
315	Jansuya (315)	422·49	144	144	1,020	521	499	125	138	..	..
316	Sonta (316)	573·00	270	270	1,706	940	766	205	165	..	..
317	Sonti (317)	346·00	129	129	971	560	411	73	42	..	..
318	Mahlan (318)	271·00	101	101	697	373	324	75	73	..	..

CENSUS ABSTRACT AMBALA DISTRICT

Literates		Main Workers										Marginal Workers		Non-Workers	
		Total Main Workers (I—IX)		Cultivators (I)		Agricultural Labourers (II)		Household Industry—Manufacturing, Processing, Servicing and Repairs [V(a)]		Other Workers [III, IV, V(b) & VI to IX]					
M	F	M	F	M	F	M	F	M	F	M	F	M	F	M	F
13	14	15	16	17	18	19	20	21	22	23	24	25	26	27	28
555	329	627	2	239	..	217	..	..	..	171	2	..	..	520	953
78	41	81	..	56	..	16	..	..	..	9	..	..	..	76	119
29	4	40	10	20	1	16	9	..	..	4	..	..	..	31	53
95	39	115	14	60	1	47	13	3	..	5	..	..	..	84	186
102	32	111	11	55	1	25	10	14	..	17	..	..	3	116	177
51	30	71	4	52	..	16	4	..	..	3	..	..	..	65	107
411	165	375	..	136	..	158	..	17	..	64	..	..	..	422	653
56	37	39	..	15	..	7	..	..	..	17	..	1	..	61	77
32	18	32	..	19	..	8	..	..	..	5	..	1	1	39	49
232	111	258	2	149	..	48	1	12	..	49	1	42	23	260	442
36	25	64	..	58	..	4	..	..	..	2	..	..	..	45	112
47	17	57	..	47	..	6	..	..	..	4	..	..	..	40	71
33	2	35	..	32	..	..	..	..	..	3	..	..	..	42	61
271	138	299	3	132	..	78	1	22	..	67	2	31	87	286	473
4	..	91	..	23	..	65	..	..	..	3	..	..	..	34	96
796	398	907	28	296	..	172	1	82	7	357	20	3	..	730	1,294
110	45	154	1	93	..	43	..	..	..	18	1	..	..	116	237
172	63	212	1	2	..	164	1	4	..	42	..	..	..	177	311
106	45	143	5	78	..	48	4	..	..	17	1	..	..	131	215
177	133	156	1	90	..	33	..	7	..	26	1	..	..	143	303
53	21	43	..	29	..	3	..	..	..	11	..	..	..	46	64
180	110	185	1	49	..	107	..	3	..	26	1	..	..	151	328
49	1	58	1	35	..	12	1	3	..	8	..	..	..	69	97
20	..	41	..	25	..	14	..	..	..	2	..	..	..	38	74
49	28	71	27	31	..	34	27	..	..	6	..	..	..	82	117
26	21	43	18	23	..	17	18	..	..	3	..	..	..	54	73
302	154	298	..	180	..	59	..	1	..	58	..	..	..	273	530
151	92	126	1	75	..	15	..	8	..	28	1	..	1	198	279
118	96	115	..	100	..	..	..	..	..	15	..	..	..	134	244
209	113	259	2	167	..	51	..	2	..	39	2	13	32	249	465
367	112	564	5	224	5	232	..	10	..	98	..	..	..	376	761
159	30	331	..	215	..	99	..	..	..	17	..	..	..	229	411
160	51	200	6	92	..	65	3	12	..	31	3	..	..	173	318

AMBALA TAHSIL **VILLAGE PRIMARY**

Location Code No.	Name of Village (Hadbast No.)	Area of Village in Hectares	No. of occupied residential Houses	No. of Households	Total Population (including Institutional & Houseless Population)			Scheduled Castes		Scheduled Tribes	
					P	M	F	M	F	M	F
1	2	3	4	5	6	7	8	9	10	11	12
319	Danipur (322)	313·22	43	43	381	204	177	55	35	..	..
320	Jandheri (323)	546·32	94	94	1,154	612	542	59	50	..	..
321	Kalawar (320)	430·58	79	79	989	531	458	53	63	..	..
322	Kangwal (319)	411·96	103	103	787	427	360	159	142	..	..
323	Chhapra (321)	558·86	198	198	1,485	791	694	122	95	..	..
324	Getpura (324)	374·73	91	91	721	384	337	97	65	..	..
325	Roshanpura (325)	214·48	65	65	604	329	275	30	20	...	..
	Grand Total	102,769·67	42,334	42,770	289,719	154,379	135,340	49,814	43,017	..	..

Note :—(1) The area of a village (revenue estate) is based on the information supplied by the Revenue Patwari and includes urban area, if any.

CENSUS ABSTRACT **AMBALA DISTRICT**

Literates		Main Workers: Total Main Workers (I—IX)		Cultivators (I)		Agricultural Labourers (II)		Household Industry—Manufacturing, Processing, Servicing and Repairs [V(a)]		Other Workers [III, IV, V(b) & VI to IX]		Marginal Workers		Non-Workers	
M	F	M	F	M	F	M	F	M	F	M	F	M	F	M	F
13	14	15	16	17	18	19	20	21	22	23	24	25	26	27	28
84	46	108	13	57	..	38	11	4	..	9	2	..	..	96	164
255	139	310	31	174	1	106	30	5	..	25	..	..	..	302	511
162	38	287	51	190	..	81	51	4	..	12	..	..	..	244	407
126	41	230	..	89	..	128	..	2	..	11	..	..	..	197	360
303	114	449	..	275	..	141	..	2	..	31	..	..	..	342	694
155	72	221	..	128	..	70	..	5	..	18	..	1	39	162	298
108	33	167	..	103	..	39	..	17	..	8	..	..	..	162	275
75,889	37,667	79,792	2,035	31,574	124	21,715	665	2,455	151	24,048	1,095	619	831	73,968	132,474

AMBALA TAHSIL **URBAN PRIMARY**

Location Code No.	Name of Town/Ward	Area of Town in Km².	No. of occupied residential Houses	No. of Households	Total Population (including Institutional and Houseless Population)			Scheduled Castes		Scheduled Tribes	
					P	M	F	M	F	M	F
1	2	3	4	5	6	7	8	9	10	11	12
VI	AMBALA (M.C.)	16·94	18,061	18,828	104,565	55,193	49,372	4,926	4,172	..	..
	Ward 1		890	986	4,869	2,666	2,203	283	196	..	..
	,, 2		616	616	3,238	1,736	1,502	18	13	..	..
	,, 3		658	658	3,323	1,726	1,597	34	29	..	..
	,, 4		665	688	3,212	1,757	1,455	45	20	..	..
	,, 5		728	843	5,068	2,654	2,414	417	354	..	..
	,, 6		1,093	1,183	5,950	3,081	2,869	180	165	..	..
	,, 7		686	832	4,468	2,586	1,882	373	273	..	..
	,, 8		654	654	3,155	1,631	1,524	125	119	..	..
	,, 9		944	1,014	5,125	2,591	2,534	75	67	..	..
	,, 10		845	898	4,901	2,647	2,254	65	53	..	..
	,, 11		943	985	5,196	2,834	2,362	536	416	..	..
	,, 12		618	642	3,701	2,012	1,689	644	490	..	..
	,, 13		523	595	3,177	1,623	1,554	26	15	..	..
	,, 14		493	536	3,070	1,608	1,462	59	52	..	..
	,, 15		707	775	4,317	2,306	2,011	158	117	..	..
	,, 16		562	623	3,468	1,819	1,649	61	49	..	..
	,, 17		540	541	3,113	1,639	1,474	2	2	..	..
	,, 18		540	578	3,161	1,638	1,523	..	..	..	..
	,, 19		511	512	2,759	1,401	1,358	7	..	..	..
	,, 20		619	622	3,586	1,871	1,715	43	37	..	..
	,, 21		511	531	3,088	1,589	1,499	28	35	..	..
	,, 22		537	561	2,938	1,513	1,425	3	4	..	..
	,, 23		706	751	4,218	2,141	2,077	58	48	..	..
	,, 24		608	694	4,236	2,338	1,898	145	139	..	..
	,, 25		657	685	3,947	2,025	1,922	392	361	..	..
	,, 26		473	491	3,003	1,547	1,456	98	113	..	..
	,, 27		734	334	4,278	2,214	2,064	1,051	1,005	..	..
VII	AMBALA CANTT. (C.B.)	31·18	9,758	9,942	40,462	19,238	21,224	2,959	2,599	..	..
	Ward 1		981	983	4,484	2,125	2,359	99	82	..	..
	,, 2		1,309	1,317	5,887	2,807	3,080	583	521	..	..
	,, 3		464	464	1,978	936	1,042	185	167	..	..
	,, 4		894	895	3,423	1,590	1,833	214	195	..	..
	,, 5		802	802	3,170	1,441	1,729	245	253	..	..
	,,		1,466	1,507	5,661	2,774	2,887	343	247	..	..
	,, 7		3,842	3,974	15,859	7,565	8,294	1,290	1,134	..	..

CENSUS ABSTRACT — AMBALA DISTRICT

Literates		Main Workers: Total Main Workers (I—IX)		Cultivators (I)		Agricultural Labourers (II)		Household Industry—Manufacturing, Processing, Servicing and Repairs [V(a)]		Other Workers [III, IV, V(b) & VI to IX]		Marginal Workers		Non-Workers	
M	F	M	F	M	F	M	F	M	F	M	F	M	F	M	F
13	14	15	16	17	18	19	20	21	22	23	24	25	26	27	28
39,576	**29,785**	**27,734**	**2,714**	**357**	**2**	**150**	**6**	**870**	**79**	**26,357**	**2,627**	**112**	**82**	**27,347**	**46,576**
1,545	954	1,435	81	46	1	25	..	4	2	1,360	78	5	12	1,226	2,110
1,249	823	782	43	3	..	7	..	28	..	744	43	1	..	953	1,459
1,256	924	749	36	3	..	..	..	11	1	735	35	..	..	977	1,561
1,246	873	911	53	6	..	12	..	34	4	859	49	..	2	846	1,400
1,828	1,407	1,247	123	2	..	11	..	43	10	1,191	113	..	..	1,407	2,291
2,436	2,005	1,581	244	4	..	2	..	39	1	1,536	243	3	1	1,497	2,624
1,760	1,168	1,007	119	3	..	7	..	9	3	988	116	2	..	1,577	1,763
1,382	1,167	791	88	11	..	10	..	19	1	751	87	..	..	840	1,436
2,142	1,797	1,203	162	3	..	4	..	43	3	1,153	159	..	..	1,388	2,372
1,892	1,447	1,367	106	17	1	2	..	98	2	1,250	103	2	..	1,278	2,148
1,823	1,200	1,400	119	56	..	13	..	70	5	1,261	114	..	..	1,434	2,243
1,066	610	1,038	53	23	..	7	4	40	1	968	48	5	1	969	1,635
1,242	1,045	880	100	13	..	..	..	36	1	831	99	..	..	743	1,454
1,305	1,046	856	93	4	..	2	..	4	..	846	93	2	10	750	1,359
1,623	1,195	1,297	167	8	..	2	1	26	8	1,261	158	..	11	1,009	1,833
1,391	1,054	929	61	21	..	11	..	23	1	874	60	1	..	889	1,588
1,378	1,085	857	72	3	..	..	..	6	..	848	72	..	3	782	1,399
1,311	1,082	820	78	8	..	..	..	19	4	793	74	2	2	816	1,443
1,052	887	733	85	2	..	1	..	7	6	723	79	..	10	668	1,263
1,312	988	924	90	..	..	4	..	55	3	865	87	13	11	934	1,614
1,079	864	810	97	9	..	10	..	41	5	750	92	..	..	779	1,402
1,186	918	806	86	1	..	..	..	11	2	794	84	10	1	697	1,338
1,643	1,313	1,110	119	4	..	5	..	26	4	1,075	115	2	..	1,029	1,958
1,598	1,150	1,306	88	37	..	3	..	27	2	1,239	86	54	2	978	1,808
1,336	1,018	1,008	90	14	..	..	1	113	8	881	81	5	11	1,012	1,821
1,154	893	766	41	54	..	5	..	30	..	677	41	5	5	776	1,410
1,341	872	1,121	220	2	..	7	..	8	2	1,104	218	..	..	1,093	1,844
12,037	**11,017**	**7,222**	**618**	**486**	**11**	**90**	**46**	**42**	**5**	**6,604**	**556**	**12**	**27**	**12,004**	**20,579**
964	964	851	79	441	11	82	46	2	..	326	22	1	16	1,273	2,264
1,837	1,654	1,073	84	1	..	5	..	30	2	1,037	82	..	4	1,734	2,992
537	506	293	14	38	..	1	..	..	..	254	14	..	..	643	1,028
1,045	866	538	63	..	..	..	..	..	..	538	63	..	..	1,052	1,770
936	924	542	71	1	..	..	..	..	..	541	71	..	2	899	1,656
1,719	1,559	1,150	74	4	..	1	..	..	..	1,145	74	3	3	1,621	2,810
4,999	4,544	2,775	233	1	..	1	..	10	3	2,763	230	8	2	4,782	8,059

AMBALA TAHSIL **URBAN PRIMARY**

Location Code No.	Name of Town/Ward	Area of Town in Km².	No. of occupied residential Houses	No. of House-holds	Total Population (including Institutional & Houseless Population)			Scheduled Castes		Scheduled Tribes	
					P	M	F	M	F	M	F
1	2.	3	4	5	6	7	8	9	10	11	12
VIII	AMBALA SADAR (M.C.)	6·33	13,814	14,578	80,741	42,291	38,450	6,024	5,318	..	..
	Ward 1		454	454	2,550	1,331	1,219	114	105	..	..
	,, 2		572	572	3,168	1,653	1,515	406	395	..	..
	,, 3		582	582	3,309	1,683	1,626	31	30	..	..
	,, 4		510	533	3,018	1,609	1,409	33	20	..	..
	,, 5		609	618	3,540	1,888	1,652	218	225	..	..
	,, 6		610	610	3,357	1,758	1,599	416	340	..	..
	,, 7		1,057	1,058	5,232	2,687	2,545	83	68	..	..
	,, 8		445	704	3,525	1,793	1,732	231	211	..	..
	,, 9		857	892	4,385	2,288	2,097	109	110	..	..
	,, 10		452	452	2,369	1,281	1,088	269	207	..	..
	,, 11		628	680	3,740	2,040	1,700	755	640	..	..
	,, 12		497	497	2,758	1,439	1,319	132	116	..	..
	,, 13		438	480	3,152	1,641	1,511	559	524	..	..
	,, 14		444	453	2,803	1,462	1,341	4	4	..	..
	,, 15		421	506	2,878	1,464	1,414	..	..	..	..
	,, 16		513	513	3,044	1,549	1,495	8	5	..	..
	,, 17		418	483	2,776	1,438	1,338	2	1	..	..
	,, 18		487	535	2,897	1,530	1,367	37	14	..	..
	,, 19		515	515	2,885	1,551	1,334	33	34	..	..
	,, 20		499	504	3,041	1,592	1,449	181	140	..	..
	,, 21		457	457	3,059	1,628	1,431	862	774	..	..
	,, 22		668	668	3,667	1,946	1,721	1,080	925	..	..
	,, 23		502	502	3,077	1,589	1,488	143	118	..	..
	,, 24		545	661	3,246	1,728	1,518	174	159	..	..
	,, 25		634	649	3,265	1,723	1,542	144	153	..	..
1X	BABIYAL (C.T.)	2·21	1,179	1,180	7,342	3,860	3,482	1,168	1,051	..	..
	Ward 1		426	426	2,892	1,518	1,374	83	81	..	..
	,, 2		465	465	2,787	1,471	1,316	580	520	..	..
	,, 3		288	289	1,663	871	792	505	450	..	..

CENSUS ABSTRACT — AMBALA DISTRICT

Literates		Main Workers: Total Main Workers (I—IX)		Cultivators (I)		Agricultural Labourers (II)		Household Industry—Manufacturing, Processing, Servicing and Repairs [V(a)]		Other Workers [III, IV, V(b) & VI to IX]		Marginal Workers		Non-Workers	
M	F	M	F	M	F	M	F	M	F	M	F	M	F	M	F
13	14	15	16	17	18	19	20	21	22	23	24	25	26	27	28
29,663	**22,271**	**21,289**	**1,714**	**71**	..	**156**	..	**1,188**	**60**	**19,874**	**1,654**	**54**	**74**	**20,948**	**36,662**
1,033	812	628	52	..	..	..	..	20	..	608	52	..	..	703	1,167
1,107	782	824	81	..	..	1	..	42	2	781	79	..	..	829	1,434
1,406	1,266	901	117	..	..	..	..	22	2	879	115	..	..	782	1,509
1,234	892	859	68	..	..	3	..	1	..	855	68	..	..	750	1,341
1,164	816	891	81	1	..	..	..	59	..	831	81	16	48	981	1,523
989	778	929	54	3	..	..	..	16	..	910	54	..	..	829	1,545
2,203	1,834	1,264	116	5	..	2	..	24	..	1,233	116	..	..	1,423	2,429
1,292	1,027	882	79	3	..	..	..	21	..	858	79	..	..	911	1,653
1,856	1,456	1,019	74	..	..	..	..	12	3	1,007	73	..	..	1,269	2,023
792	535	618	27	8	..	9	..	17	9	584	24	11	1	652	1,060
1,050	521	1,067	63	35	..	64	..	87	5	881	54	5	4	968	1,633
1,041	727	741	51	..	..	..	..	23	11	718	46	..	..	698	1,268
1,000	664	810	71	3	..	4	..	45	1	758	60	21	3	810	1,437
1,201	1,037	772	49	2	..	..	..	10	1	760	48	..	..	690	1,292
1,161	956	773	87	2	..	..	..	111	1	660	86	..	1	691	1,326
1,273	1,103	841	65	4	..	..	..	277	1	560	64	1	..	707	1,430
1,106	835	695	48	..	..	6	..	72	2	617	46	..	..	743	1,290
1,149	891	797	42	1	..	..	..	129	..	667	42	..	1	733	1,324
1,042	736	838	33	1	..	..	..	10	..	827	33	..	6	713	1,295
1,127	792	824	42	..	..	..	..	24	1	800	41	..	10	768	1,397
964	552	802	26	..	..	..	..	36	..	766	26	..	..	826	1,405
924	555	1,008	187	1	..	64	..	22	12	921	175	..	..	938	1,534
1,158	1,019	732	42	..	..	2	..	14	3	716	39	..	..	857	1,446
1,160	812	905	97	2	..	1	..	48	3	854	94	..	..	823	1,421
1,231	873	869	62	..	..	..	..	46	3	823	59	..	..	854	1,480
2,491	**1,547**	**1,757**	**82**	**93**	..	**92**	**9**	**88**	[illegible]				..	**2,101**	**3,400**
1,069	714	679	22	60	..	63	1	24	6			..	..	839	1,352
913	523	671	34	26	..	29	8	46	3	570	23	1	..	799	1,282
509	310	407	26	7	..	..	..	18	..	382	26	1	..	463	766

PRIMARY CENSUS ABSTRACT
JAGADHRI TAHSIL

JAGADHRI TAHSIL **VILLAGE PRIMARY**

Location Code No.	Name of Village (Hadbast No.)		Area of Village in Hectares	No. of occupied Residential Houses	No. of Households	Total Population (including Institutional & Houseless Population)			Scheduled Castes		Scheduled Tribes	
						P	M	F	M	F	M	F
2			3	4	5	6	7	8	9	10	11	12
1	Dhalaur	(287)	338·00	132	132	931	499	432	260	226	..	..
2	Manakpur	(286)	203·00	55	55	494	251	243	80	84	..	..
3	Sarawin	(62)	233·00	62	62	449	259	190	52	45	..	..
4	Bhogpur	(285)	321·00	85	86	746	412	334	105	79	..	..
5	Kurali	(284)	259·00	82	82	482	264	218	128	109	..	..
6	Singhpura	(53)	73·00	33	33	199	109	90	96	80	..	..
7	Parbhaoli	(52)	196·00	58	58	414	209	205	12	18	..	..
8	Butgarh	(54)	99·00	55	55	394	209	185	80	57	..	..
9	Jamiatgarh (Jamitgarh)	(55)	144·00									Un-
10	Faquir Majra	(56)	73·00	23	23	161	89	72	48	36	..	..
11	Sanaur	(57)	116·00									Un-
12	Malak Raipur	(58)	68·00	46	46	305	159	146	75	63	..	..
13	Marwa Kalan	(283)	344·00	297	314	2,156	1,178	978	348	280	..	..
14	Munda Khera	(282)	131·00	59	59	409	220	189	94	77	..	..
15	Kaimpura	(281)	93·00	2	2	13	6	7	..	..	..	..
16	Bhil Chhappar	(280)	359·00	119	121	772	402	370	204	190	..	..
17	Kakrauni	(299)	181·00	96	96	663	380	283	235	161	..	..
18	Khera Brahmanan (Khera Majra)	(298)	230·00	89	89	551	307	244	124	109	..	..
19	Chanda Kheri	(300)	219·00	99	99	719	420	299	188	165	..	..
20	Shahpur	(302)	243·00	85	85	504	272	232	103	74	..	..
21	Bilaspur	(279)	851·00	887	926	5,525	3,018	2,507	850	699	..	..
22	Ambwala	(278)	86·00	31	31	266	142	124	..	..	..	..
23	Machhrauli	(263)	1,010·00	313	332	2,000	1,099	901	478	371	..	..
24	Nagal Patti Machhrauli (Nangal Patti Machhrauli)	(262)	260·00	115	118	719	396	323	127	107	..	..
25	Taharpur Khurd	(261)	78·00	20	20	159	83	76	..	..	..	
26	Mianpur	(51)	248·00	50	50	276	149	127	30	25	..	..
27	Banse Wala (Banswala)	(50)	154·00	92	92	570	280	290	101	88	..	..
28	Nagli (Naglie)	(264)	252·00	59	59	404	217	187	6	2	..	..
29	Manglaur	(49)	317·00	179	179	1,036	544	492	278	255	..	..
30	Pilkhanwala	(260)	307·00	43	43	284	149	135	..	..	..	..
31	Milkara	(258)	132·00	22	22	141	83	58	17	16	..	..
32	Rohla heri	(257)	248·00	39	39	287	152	135	..	..	..	..
33	Mugalwali	(259)	418·00	137	137	943	508	435	157	126	..	..
34	Tunde Ki Taprian	(47)	108·86	19	19	103	49	54	3	4	..	..
35	Safilpur	(46)	580·00	137	137	924	494	430	272	236	..	..

CE NSUS ABSTRACT AMBALA DISTRICT

Literates		Main Workers										Marginal Workers		Non-Workers	
		Total Main Workers (I—IX)		Cultivators (I)		Agricultural Labourers (II)		Household Industry—Manufacturing, Processing, Servicing and Repairs [V(a)]		Other Workers [III, IV, V(b) & VI to IX]					
M	F	M	F	M	F	M	F	M	F	M	F	M	F	M	F
13	14	15	16	17	18	19	20	21	22	23	24	25	26	27	28
188	58	269	..	90	..	150	..	...	..	29	..	..	..	230	432
94	19	115	2	66	1	37	1	5	..	7	..	4	46	132	195
100	25	150	..	108	..	33	..	1	..	8	..	1	..	108	190
146	44	239	..	121	..	80	..	6	..	32	..	..	..	173	334
76	20	159	25	33	..	51	..	12	..	63	25	3	..	102	193
35	2	60	..	37	..	2	..	..	..	21	..	..	..	49	90
25	4	137	..	122	..	3	..	1	..	11	..	..	..	72	205
79	37	125	1	71	1	2	..	1	..	51	..	..	..	84	184
inhabited															
31	12	37	..	29	..	3	..	..	..	5	..	11	13	41	59
inhabited															
58	24	61	23	24	..	11	..	3	23	23	..	11	23	87	100
524	458	489	4	248	1	64	..	17	1	160	2	136	10	553	964
115	39	102	2	53	..	19	2	19	..	11	..	2	3	116	184
4	5	2	..	2	..	..	..	..	..	..	..	..	..	4	7
162	68	217	8	94	2	62	3	6	..	55	3	..	..	185	362
193	67	200	8	74	..	35	1	1	..	90	7	6	38	174	237
137	53	171	2	78	..	45	..	2	..	46	2	..	63	136	179
155	39	231	8	52	..	16	..	16	..	147	8	16	23	173	268
145	80	150	21	46	4	46	4	3	5	55	8	..	1	122	210
1,763	1,067	1,519	114	146	1	75	1	96	13	1,202	99	23	30	1,476	2,363
63	22	71	..	43	..	6	..	..	..	22	..	..	..	71	124
514	279	599	4	198	..	124	1	151	1	126	2	37	194	463	703
133	36	230	1	136	..	30	1	50	..	14	..	..	54	166	268
36	7	45	1	37	..	3	1	..	..	5	..	..	..	38	75
24	19	86	..	45	..	25	..	..	..	16	..	1	..	62	127
61	21	157	9	104	4	32	..	5	5	16	..	2	3	121	278
71	17	145	..	132	..	7	..	2	..	4	..	..	..	72	187
172	24	318	20	203	..	5	..	86	20	24	..	4	2	222	470
42	7	98	..	87	..	2	..	..	..	9	..	3	..	48	135
28	8	49	2	28	..	7	..	2	1	12	1	..	2	34	54
52	4	90	..	75	..	12	..	..	..	3	..	..	..	62	135
159	32	280	4	183	..	55	..	8	4	34	..	6	16	222	415
33	26	22	1	7	..	3	..	..	..	12	1	4	2	23	51
137	45	279	1	163	..	93	1	11	..	12	..	..	..	215	429

JAGADHRI TAHSIL **VILLAGE PRIMARY**

Location Code No	Name of Village (Hadbast No.)		Area of Village in Hectares	No. of occupied residential Houses	No. of Households	Total Population (Including Institutional & Houseless Population)			Scheduled Castes		Scheduled Tribes	
						P	M	F	M	F	M	F
1	2		3	4	5	6	7	8	9	10	11	12
36	Bijwali	(45)	181·30	95	95	563	315	248	92	69	..	..
37	Bodhi	(44)	179·00	49	49	278	156	122	19	14	..	..
38	Nathanpur	(43)	81·00	39	3	266	140	126	84	77	..	..
39	Naiwali (Naiwala)	(42)	85·00	35	35	220	121	99	..	..	..	..
40	Chuharpur	(40)	127·00	10	10	55	30	25	22	19	..	..
41	Pipliwala	(41)	200·00	74	74	458	248	210	60	62	..	..
42	Uttamwala	(38)	52·00	10	14	122	69	53	..	..	..	..
43	Paniwala	(39)	136·00	21	21	133	66	67	..	..	..	..
44	Kathgarh	(37)	637·00	126	126	742	427	315	68	45	..	..
45	Ranjitpur	(254)	11/·00	39	39	194	105	89	42	36	..	..
46	Sultanpur	(255)	203·00	48	48	298	165	133	..	..	..	..
47	Ranipur	(256)	353·00	114	114	690	380	310	56	53	..	
48	Suabari	(253)	185·00	45	45	282	155	127	8	6	..	..
49	Majri	(249)	55·00	29	29	195	104	91	7	4	..	..
50	Bhattuwala	(251)	219·00	57	57	399	215	184	75	63	..	.
51	Rampur Gainda	(36)	273·00	13	13	93	46	47	7	8	..	.
52	Dhanaura	(252)	384·00	69	69	382	211	171	57	48	..	.
53	Bhagwanpur	(35)	365·00	109	109	621	346	275	102	75	..	
54	Nagli (Negli)	(32)	1,301·00	182	182	1,132	623	509	48	29	..	.
55	Jangle Salempur Kohi (Jungle Salampur Khoi)	(489)	144·00	3	3	14	8	6	.	.	..	..
56	Salempur Kohi (Salimpur Khoi)	(33)	161·00	55	55	454	224	230	9	11	..	..
57	Sunder Bahadurpur	(34)	683·50	150	154	825	469	356	128	90	..	..
58	Dayalgarh	(250)	61·00	28	28	173	91	82	..	..		..
59	Shergarh	(248)	154·00	53	53	302	161	141	23	12	..	..
60	Gadwali	(247)	312·01	64	64	454	246	208	59	48	..	..
61	Ali Sherpur Majra	(246)	264·00	130	130	823	451	372	84	77	..	..
62	Choli (Ghauli)	(237)	207·00	45	45	340	169	171	24	25	..	..
63	Ramgarh Sawai	(245)	182·00	20	20	140	67	73	21	17	..	..
64	Bihta	(242)	260·00	60	60	433	243	190	37	27	..	..
65	Rampur Kamboan	(243)	157·00	73	85	505	291	214	94	75	..	..
66	Chhalaur	(244)	260·00	55	56	429	246	183	34	26	..	..
67	Rampur Harian	(48)	189·00	103	103	632	346	286	104	92	..	..
68	Bhawanipur (Bhawanpur)	(276)	119·00	42	42	350	200	150	43	22	..	..
69	Mauhri	(277)	99·00	59	59	429	238	191	75	56	..	..

Literates		Main Workers												Marginal Workers		Non-Workers	
		Total Main Workers (I—IX)		Cultivators (I)		Agricultural Labourers (II)		Household Industry—Manufacturing, Processing, Servicing and Repairs [V(a)]		Other workers [III, IV, V(b) & VI to IX]							
M	F	M	F	M	F	M	F	M	F	M	F			M	F	M	F
13	14	15	16	17	18	19	20	21	22	23	24	25	26	27	28		
6	4	228	..	100	..	117	..	7	..	4	..	..	..	87	248		
3	..	96	..	84	..	10	..	..	..	2	..	..	..	60	122		
56	11	81	1	32	..	35	1	5	..	9	..	..	36	59	89		
24	1	82	..	80	..	..	..	..	..	2	..	..	..	39	99		
2	..	14	..	14	..	..	..	..	..	..	..	..	..	16	25		
109	25	149	5	101	..	26	..	5	3	17	2	..	..	99	205		
14	1	47	..	46	..	..	..	..	..	1	..	..	..	22	53		
18	1	36	..	36	..	..	..	..	..	..	..	..	..	30	67		
114	12	260	..	193	..	33	..	12	..	22	..	..	16	167	299		
30	4	64	2	40	..	18	..	2	1	4	1	..	1	41	86		
35	12	111	..	64	..	32	..	1	..	14	..	..	..	54	133		
119	29	235	4	116	..	92	2	21	2	6	..	..	..	145	306		
8	..	101	..	88	..	9	..	..	..	4	..	..	..	54	127		
11	..	70	..	64	..	5	..	..	..	1	..	..	..	34	91		
91	22	123	8	58	..	22	..	16	8	27	..	8	7	84	169		
10	..	23	1	15	..	3	..	1	1	4	..	5	3	18	43		
95	36	127	..	47	..	7	..	2	..	71	..	..	2	84	169		
132	37	198	..	78	..	39	..	3	..	8	..	..	..	148	275		
67	2	374	..	310	..	34	..	11	..	19	..	..	5	249	504		
..	..	5	..	5	..	..	..	..	..	..	..	..	..	3	6		
107	36	131	..	103	..	17	..	1	..	10	..	..	..	93	230		
23	3	309	1	171	..	118	..	6	1	14	..	3	23	157	332		
35	17	57	..	45	..	8	..	..	..	4	..	6	36	28	46		
65	15	91	3	32	..	38	..	4	3	17	..	1	..	69	138		
56	19	148	1	84	..	32	..	11	1	21	..	1	..	97	207		
129	16	295	2	187	..	50	..	24	2	34	..	..	..	156	370		
71	35	106	1	57	..	27	..	1	..	21	1	..	..	63	170		
18	16	47	..	29	..	13	..	..	..	5	..	..	..	20	73		
117	57	120	1	69	..	22	..	9	1	20	..	8	11	115	178		
83	39	167	11	59	..	6	..	58	3	44	8	..	..	124	203		
103	24	132	..	92	..	13	..	10	..	17	..	..	..	114	183		
143	24	195	3	93	..	17	..	42	..	43	3	..	..	151	283		
79	25	100	1	68	..	19	1	1	..	12	..	..	2	100	147		
113	35	137	..	65	..	25	..	1	..	46	..	..	1	101	190		

JAGADHRI TAHSIL — VILLAGE PRIMARY

Location Code No.	Name of Village (Hadbast No.)		Area of Village in Hectares	No. of occupied Residential Houses	No. of Households	Total Population (including Institutional & Houseless Population)			Scheduled Castes		Scheduled Tribes	
						P	M	F	M	F	M	F
1	2		3	4	5	6	7	8	9	10	11	12
70	Milkkhas (Malik Khas)	(275)	212·00	136	137	902	498	404	192	142	..	..
71	Sandhaya (Sindhai)	(265)	488·00	129	129	879	478	401	137	122	..	..
72	Udhamgarh	(266)	72·00	18	18	132	57	75	38	51	..	..
73	Raianwala	(267)	284·00	78	79	534	291	243	132	103	..	..
74	Kotra Khas	(274)	181·00	121	121	953	509	444	162	141	..	..
75	Aharwala	(273)	114·00	89	90	670	384	286	115	80	..	..
76	Malakpur Bangar	(268)	624·00	225	225	1,485	774	711	152	143	..	..
77	Chaurahi	(272)	201·00	78	78	561	307	254	120	110	..	..
78	Kurewala	(269)	108·00	7	7	51	36	15	1	..	..	..
79	Hartaul	(271)	92·00	34	34	229	131	98	37	29	..	..
80	Dharam Kot	(270)	318·00	148	154	1,132	617	515	169	160	..	..
81	Daryapur	(303)	148·00	56	56	396	216	180	59	47	..	..
82	Chhoti	(215)	401·00	189	192	1,299	699	600	221	206	..	..
83	Bisationwala	(216)	521·00	148	148	1,015	544	471	186	175	..	..
84	Rukali	(217)	234·00	27	27	221	113	108	..	..	..	..
85	Khanuwala	(220)	147·00	22	22	142	68	74	..	..	..	..
86	Manakpur	(229)	324·00	209	209	1,469	773	696	114	97	..	..
87	Fatehpur	(230)	212·00									Un-
88	Rajpur	(235)	113·00	53	53	334	172	162	10	13	..	..
89	Jaitpur (Jitpur)	(30)	275·00	94	94	576	305	271	..	..	..	..
90	Mahiyudinpur	(31)	331·00	86	86	474	250	224	11	5	..	..
91	Gohra Bani	(236)	194·00	15	15	74	36	38	7	2	..	..
92	Rampur Jat	(234)	189·00	62	62	430	234	196	102	81	..	..
93	Chabutron	(232)	163·00	31	31	252	141	111	52	40	..	..
94	Prithipur	(231)	259·00	95	95	604	311	293	142	133	..	..
95	Jogiwara	(228)	144·00	42	42	306	172	134	37	14	..	..
96	Katarwali	(239)	138·00	54	54	351	180	171	69	66	..	..
97	Katarwali	(238)	159·00	32	32	201	110	91	89	74	..	..
98	Bankat	(240)	146·00	41	41	290	160	130	31	33	..	..
99	Muzafat	(241)	288·00	57	57	460	248	212	54	47	..	..
100	Bhamnauli	(227)	503·00	134	134	856	466	390	134	138	..	..
101	Lalhari Kalan (Lalhari Bari)	(226)	141·00	108	117	777	430	347	227	164	..	..
102	Lalhari Khurd (Lalhari Chhoti)	(224)	49·00	41	41	324	174	150	49	43	..	..
103	Chintpur	(225)	121·00	42	44	371	197	174	30	14	..	..
104	Lopon	(219)	166·00	88	88	672	354	318	94	98	..	..
105	Tihanon	(218)	186·00	64	64	464	248	216	69	56	..	..

CENSUS ABSTRACT - AMBALA DISTRICT

Literates		Main Workers: Total Main Workers (I—IX)		Cultivators (I)		Agricultural Labourers (II)		Household Industry—Manufacturing, Processing, Servicing and Repairs [V(a)]		Other Workers [III, IV, V(b) & VI to IX]		Marginal Workers		Non-Workers	
M	F	M	F	M	F	M	F	M	F	M	F	M	F	M	F
13	14	15	16	17	18	19	20	21	22	23	24	25	26	27	28
219	78	257	1	110	..	52	..	12	..	83	1	6	52	235	351
186	83	266	4	111	..	45	..	54	3	56	1	1	23	211	374
25	13	35	5	13	..	20	2	1	3	1	..	..	20	22	50
133	54	135	11	63	..	39	..	3	9	30	2	10	38	146	194
263	140	258	1	105	..	17	..	77	1	59	..	..	7	251	436
180	49	202	1	115	..	32	..	3	1	52	..	..	..	182	285
364	273	410	12	149	5	98	..	27	3	136	4	..	3	364	696
134	49	175	1	64	..	75	..	5	..	31	1	1	..	131	253
20	11	24	1	9	..	1	..	..	..	14	1	..	..	12	14
60	15	82	..	40	..	26	..	..	..	16	..	..	..	49	98
274	140	345	23	163	2	30	3	9	..	143	18	..	..	272	492
102	39	125	..	70	..	29	..	1	..	25	..	..	..	91	180
376	147	378	..	177	..	67	..	4	..	130	..	..	..	321	600
244	110	342	1	161	..	101	..	31	..	49	1	..	..	202	470
37	13	65	..	44	..	17	..	..	..	4	..	..	..	48	108
47	38	31	..	22	..	3	..	..	..	6	..	..	..	37	74
269	75	423	2	133	..	143	..	87	2	60	..	..	..	350	694
inhabited															
12	..	97	6	62	..	21	..	..	..	14	6	..	..	75	156
34	8	178	..	104	..	65	..	1	..	8	..	..	..	127	271
28	3	142	..	65	..	50	..	11	..	16	..	..	1	108	223
3	..	16	2	8	..	8	2	..	..	..	..	..	..	20	36
84	27	113	1	49	1	17	..	3	..	44	..	..	1	121	194
49	17	72	..	25	..	15	..	5	..	27	..	1	3	68	108
83	15	178	18	76	..	33	..	47	17	22	1	..	1	133	274
67	27	92	1	38	..	27	..	..	..	27	1	..	..	80	133
52	15	101	2	41	1	37	..	14	1	9	..	1	57	78	112
36	9	67	..	21	..	42	..	..	..	4	..	..	9	43	82
55	16	89	..	53	..	16	..	9	..	11	..	..	..	71	130
127	59	129	1	80	..	39	..	..	..	10	1	..	..	119	211
181	58	281	29	152	..	58	..	53	29	18	..	..	..	185	361
196	76	233	1	63	..	74	..	45	..	51	1	..	..	197	346
85	23	101	..	48	..	30	..	8	..	15	..	..	..	73	150
94	38	102	..	53	..	30	..	..	..	19	..	..	..	95	174
188	96	160	2	61	2	58	..	10	..	31	..	..	..	194	316
116	54	130	4	64	..	57	3	..	..	9	1	..	..	118	212

JAGADHRI TAHSIL

VILLAGE PRIMARY

Location Code No.	Name of Village (Hadbast No.)		Area of Village in Hectares	No. of occupied residential Houses	No. of Households	Total Population (including Institutional and Houseless Population)			Scheduled Castes		Scheduled Tribes	
						P	M	F	M	F	M	F
1	2		3	4	5	6	7	8	9	10	11	12
106	Dadupur Malion	(193)	79·00	26	26	252	128	124	1	..	..	..
107	Harauli	(194)	259·00	172	172	1123	580	543	138	137	..	..
108	Khanpura	(213)	110·00	55	55	361	210	151	89	60	..	..
109	Salempur Khadar (Salehpur Khadir)	(214)	119·00	66	66	487	253	234	13	10	..	..
110	Ashabpura	(212)	91·00	20	20	161	80	81	28	28	..	..
111	Chhachhrauli (Rural)	(311)	1,054·00	43	60	357	175	182	18	19	..	..
112	Ganauli	(309)	462·00	203	203	1,291	677	614	344	305	..	..
113	Ganaula	(308)	265·00	76	76	503	274	229	122	100	..	..
114	Leda Khas	(310)	204·00	104	104	667	364	303	145	110	..	..
115	Sankhera	(306)	239·00	108	108	884	483	401	41	43	..	..
116	Chagnauli	(304)	293·00	132	132	909	479	430	165	157	..	..
117	Piruwala	(301)	204·00	116	116	837	496	341	140	89	..	..
118	Ram Kheri	(329)	274·78	137	137	849	456	393	240	230	..	..
119	Pheruwala	(305)	204·00	93	93	661	344	317	158	139	..	..
120	Jat Heri	(307)	289·00	138	138	947	501	446	106	95	..	..
121	Chaowala	(328)	134·00	47	47	375	200	175	38	32	..	..
122	Taranwala	(327)	108·00	49	49	320	174	146	61	50	..	..
123	Bherthal	(326)	280·00	65	65	495	262	233	35	37	..	..
124	Mahmudpur	(325)	195·00	73	76	526	268	258	151	129	..	..
125	Mirpur	(320)	200·72	15	15	125	62	63	..	..	..	..
126	Munda Khera	(318)	189·00	105	105	824	446	378	147	123	..	..
127	Mukaribpura	(317)	206·00	88	88	608	324	284	186	165	..	..
128	†Chaneta (Ghaneta)	(316)	77·00	5	5	38	18	20	..	..	..	..
129	Panjeton	(315)	276·80	145	145	1,157	629	528	228	191	..	..
130	Mand Kheri	(319)	301·00	215	215	1,541	835	706	360	309	..	..
131	Singhpura	(205)	127·00	50	57	372	201	171	12	9	..	..
132	Sherpur	(206)	126·00	105	105	732	401	331	219	181	..	..
133	†Gurdhanpur	(204)	51·00	1	1	3	3	..	..	..	..	..
134	Urjani	(203)	234·00	45	46	318	179	139	24	11	..	..
135	Chuharpur Khurd	(207)	68·00	45	45	318	170	148	123	106	..	..

Literates		Main Workers										Marginal Workers		Non-Workers	
		Total Main Workers (I—IX)		Cultivators (I)		Agricultural Labourers (II)		Household Industry-Manufacturing, Processing, Servicing and Repairs [V (a)]		Other Workers [III, IV, V(b) & VI to IX]					
M	F	M	F	M	F	M	F	M	F	M	F	M	F	M	F
13	14	15	16	17	18	19	20	21	22	23	24	25	26	27	28
59	32	61	..	43	..	8	..	4	..	6	..	..	..	67	124
268	129	315	5	109	1	118	..	..	..	88	4	..	..	265	538
105	43	113	3	45	..	36	1	..	..	32	2	..	..	97	148
106	55	145	..	77	..	36	..	..	..	32	..	..	..	108	234
16	11	51	..	31	..	19	..	..	..	1	..	..	..	29	81
118	90	81	12	40	..	8	..	..	..	33	12	..	..	94	170
267	90	337	10	94	4	117	5	30	..	96	1	32	3	308	601
103	25	143	12	50	..	57	..	17	12	19	..	..	..	131	217
190	90	205	4	85	1	73	..	..	..	47	3	2	8	157	291
213	93	298	..	204	..	48	..	14	..	32	..	..	..	185	401
271	112	270	1	122	1	72	..	..	..	76	..	..	..	209	429
232	86	302	17	130	..	16	..	4	..	152	17	16	7	178	317
150	51	246	..	93	..	131	..	..	..	22	..	..	..	210	393
135	78	178	2	42	..	31	..	21	..	84	2	..	..	166	315
221	64	296	2	148	..	71	..	3	..	74	2	2	2	203	442
88	50	122	..	71	..	28	..	1	..	22	..	..	..	78	175
68	32	78	4	40	.	17	..	1	3	20	1	..	1	96	141
150	105	125	1	74	..	12	..	..	..	39	1	..	..	137	232
135	86	149	..	57	..	76	..	5	..	11	..	..	..	119	258
36	23	32	1	30	1	..	..	..	..	2	..	..	..	30	62
217	92	244	1	103	..	88	..	..	..	53	1	..	..	202	377
152	43	174	..	45	..	95	..	..		34	..	..	..	150	284
7	5	10	..	10	..	..	..	..		..	..	..	..	8	20
317	153	336	11	148	..	88	8	3	..	97	3	..	..	293	517
348	105	393	1	127	..	148	..	11	..	107	1	52	13	390	692
44	2	109	9	58	3	20	..	..	..	31	6	..	..	92	162
179	64	220	..	70	..	76	..	..	..	74	..	..	..	181	331
..	..	3	..	..	..	3	..	..	..	..	..	..	..	..	..
58	14	104	..	56	..	16	..	13	..	19	..	5	10	70	129
54	6	92	1	41	..	40	..	..	..	11	1	..	..	78	147

JAGADHRI TAHSIL **VILLAGE PRIMARY**

Location Code No.	Name of Village (Hadbast No.)		Area of Village in Hectares	No. of occupied residential Houses	No. of Households	Total Population (including institutional and Houseless Population)			Scheduled Castes		Scheduled Tribes	
						P	M	F	M	F	M	F
1	2		3	4	5	6	7	8	9	10	11	12
136	Nahar Taharpur (Naharpur Taharpur)	(211)	116·00	53	53	350	176	174	80	89	..	..
137	Khanpuri	(210)	63·00	21	21	148	81	67	81	67	..	..
138	Balauli	(208)	424·00	186	186	1134	608	526	331	284	..	..
139	Taruwala	(209)	131·00	86	86	567	284	283	126	116	..	..
140	Baroli Majra	(191)	209·00	76	76	474	248	226	145	131	..	..
141	Mohab Aljwala (Mahab Aliwala)	(178)	119·00	28	28	173	95	78	72	60	..	..
142	Kotra Kahansingh	(189)	133·00	71	71	446	238	208	31	27	..	..
143	Leda Khadar	(190)	228·00	134	134	821	419	402	93	93	..	..
144	Tugalpur	(192)	212·00	102	103	664	345	319	115	104	..	..
145	Ledi	(221)	278·00	154	162	1,125	613	512	202	159	..	..
146	Dadupur Jattan	(222)	137·00	74	77	588	312	276	105	94	..	..
147	Manipur	(223)	105·00	73	73	435	229	206	38	34	..	..
148†	Ahmad Majra	(187)	54·00	2	2	20	10	10	..	..	..	..
149	Kot Sarkari	(188)	295·00	60	60	418	220	198	56	51	..	..
150	Tibbi Raiyan	(179)	307·00	167	167	877	486	391	149	125	..	..
151	Daulatpur	(180)	86·00	82	82	530	302	228	..	..	..	..
152	Dhakwala	(183)	79·32	53	53	447	246	201	29	30	..	..
153	Kot Mushtarka	(184)	272·75	120	120	815	425	390	122	114	..	..
154	Kot Basawasingh	(185)	216·00	202	202	1,200	635	565	211	175	..	..
155	Ramgarh Alias Arjun Majra	(186)	195·00	93	93	619	319	300	64	52	..	..
156	Bhagwangarh urf Bansantaur	(26)	81·00	1	1	11	6	5	..	..	..	..
157	Faqira Majra	(24)	51·00	39	39	205	111	94	..	..	..	..
158	Bachon	(182)	35·00	17	17	133	78	55	8	10	..	..
159	Shahabudinpur Khurd	(23)	26·00	4	4	30	13	17	..	..	..	..
160	Chuharpur Mangalsingh	(19)	53·00	50	50	271	153	118	..	..	..	..
161	Sipianwala	(20)	52·00	27	27	248	134	114	..	..	..	..
162	Shahabudinpur Kalan	(22)	32·00	8	8	55	27	28	27	28	..	..
163	Khol Fatehgarh	(25)	85·00									Un-
164	Yarah	(21)	61·00									Un-
165	Tahri	(27)	103·00	16	16	93	49	44	..	..	..	..

CENSUS ABSTRACT AMBALA DISTRICT

Literates		Main Workers: Total Main Workers (I—IX)		Cultivators (I)		Agricultural Labourers (II)		Household Industry—Manufacturing, Processing, Servicing and Repairs [V (a)]		Other Workers [III, IV, V(b) & VI to IX]		Marginal Workers		Non-Workers	
M	F	M	F	M	F	M	F	M	F	M	F	M	F	M	F
13	14	15	16	17	18	19	20	21	22	23	24	25	26	27	28
55	17	100	1	53	1	38	..	..	..	9	..	..	..	76	173
10	..	44	..	17	..	25	..	..	..	2	..	..	..	37	67
207	107	313	6	105	5	55	1	17	..	136	..	..	..	295	520
145	82	126	..	52	..	54	..	..	..	20	..	..	..	158	283
58	18	136	..	59	..	64	..	..	..	13	..	..	..	112	226
32	12	51	3	25	..	23	..	..	1	3	2	..	2	44	73
43	15	137	2	92	2	21	..	..	..	24	..	..	..	101	206
186	91	222	7	73	2	74	..	11	..	64	5	10	18	187	377
128	39	176	1	76	..	67		10	..	23	1	11	11	158	307
268	107	313	27	110	..	65	2	13	19	125	6	5	2	295	483
140	36	167	..	77	..	52	..	7	..	31	..	..	..	145	276
104	54	128	2	46	..	41	..	4	..	37	2	..	1	101	203
6	2	3	..	3	..	..	..	..	..	..	..	..	..	7	10
80	24	131	..	73	..	41	..	5	..	12	..	..	..	89	198
154	55	260	32	61	2	109	1	45	28	45	1	9	13	217	346
42	8	156	..	136	..	9	..	3	..	8	..	..	..	146	228
98	14	143	..	112	..	15	..	2	..	14	..	..	..	103	201
195	88	214	6	61	..	69	..	32	1	52	5	..	..	211	384
220	72	304	5	83	..	99	..	66	2	56	3	..	1	331	559
95	32	182	1	82	1	67	..	4	..	29	..	..	..	137	299
3	..	5	..	5	..	..	..	..	..	..	..	..	..	1	5
19	13	55	..	51	..	..	..	..	..	4	..	..	..	56	94
19	..	46	..	38	..	4	..	..	..	4	..	..	..	32	55
2	..	8	..	7	..	..	..	..	..	1	..	..	..	5	17
19	..	104	..	103	..	..	..	1	..	..	..	..	..	49	118
73	38	73	..	62	..	1	..	..	..	10	..	..	..	61	114
4	1	11	..	4	..	7	..	..	..	..	..	..	..	16	28
inhabited															
inhabited															
28	8	22	..	20	..	2	..	..	..	..	..	..	..	27	44

Location Code No.	Name of Village (Hadbast No.)		Area of Village in Hectares	No. of occupied residential Houses	No. of Households	Total Population (including Institutional and Houseless Population)			Scheduled Castes		Scheduled Tribes	
						P	M	F	M	F	M	F
1	2		3	4	5	6	7	8	9	10	11	12
166	Haidarpúr	(233)	92·00	42	42	237	123	114	25	22	..	..
167	Taharpur Kalan	(28)	413·00	242	242	1,551	869	682	132	115	..	..
168	Ibrahimpur	(29)	273·00	152	152	852	459	393	2	..	..	..
169	Bir Tahanpur	(490)	91·00									Un-
170	Jangle Mehrniwala	(491)	670·55									Un-
171	Khol Darpur	(492)	820.00									Un-
172	Darpur	(17)	350·00	178	178	1,023	550	473	93	67	..	..
173	Jatanwala	(18)	235·00	120	120	657	372	285	3	3	..	..
174	Shahzadwala	(16)	284·00	91	91	575	326	249	23	16	..	..
175	Mukarabpur	(181)	262·00	110	110	688	361	327	30	24	..	..
176	Nathanpur	(15)	66·00	4	4	21	14	7	..	..	..	..
177	Meghuwala	(14)	115·00	40	40	229	125	104	..	..	..	..
178	Bhangera Bhangeri Bagpat	(9)	626·00	211	211	1,294	728	566	77	65	..	..
179	Khilanwala	(10)	306·00	149	149	820	464	356	2	1	..	..
180	Baniawala	(13)	122·00	65	65	440	249	191	5	4	..	..
181	Kansli	(11)	131·00	73	73	459	249	210	..	..	..	..
182	Chikan	(12)	224·00	48	48	311	168	143	..	..	..	..
183	Panch Khola	(493)	2,496·00									Un-
184	Jungle Kalesar	(2)	4,682.00	14	14	105	54	51	..	..	..	..
185	Kalesar	(1)	1,219.00	242	348	1,382	753	629	77	76	..	..
186	Raiyanwala	(4)	1,059.00	245	246	1,462	770	692	41	26	..	..
187	Nagal Patti Milk (Nagal Patti Malik)	(5)	791·00	166	166	1,030	554	476	..	..	..	..
188	Chak Baba Sahibsingh	(7)	59·00									Un-
189	Nagal Chak Bat	(6)	11·00									Un-
190	Khijri	(8)	795·00	190	190	1,050	581	469	192	159	..	..
191	Khizrabad	(165)	953·00	574	574	3,263	1,748	1,515	88	94	..	..
192	Bahadurpur	(164)	282·00	95	95	641	346	295	44	43	..	..
193	Tajewala	(3)	670·00	232	302	1,784	1,030	754	156	139	..	..
194	Mandewala	(64)	121·00	44	44	254	136	118	22	24	..	..
195†	Belibhud	(63)	494·92	4	4	9	7	2	2	..	..	..
196	Nainwala	(65)	131·00	31	47	233	125	108	36	28	..	..
197	Koliwala	(68)	155·00	34	34	222	117	105	34	30	..	..
198	Dekriwala	(66)	57·00	8	8	80	39	41	..	..	..	..
199	Bhud Kalan	(67)	303·00	142	142	1,148	685	463	44	48	..	..
200	Gulabgarh	(169)	243·00	49	49	310	176	134	41	41	..	..

CENSUS ABSTRACT — AMBALA DISTRICT

Literates		Main Workers: Total Main Workers (I—IX)		Cultivators (I)		Agricultural Labourers (II)		Household Industry Manufacturing, Processing, Servicing and Repairs [V (a)]		Other Workers [III, IV, V(b) & VI to IX]		Marginal Workers		Non-Workers	
M	F	M	F	M.	F	M	F	M	F	M	F	M	F	M	F
13	14	15	16	17	18	19	20	21	22	23	24	25	26	27	28
33	10	72	..	44	..	24	..	..	..	4	..	..	..	51	114
199	39	485	23	350	..	73	..	23	20	39	3	..	..	384	659
7	..	315	..	269	..	40	..	..	..	6	..	..	..	144	393
inhabited															
inhabited															
inhabited															
120	40	334	1	209	1	85	..	15	..	25	..	..	..	215	472
7	..	271	1	244	1	13	..	..	..	14	..	..	..	101	284
79	5	205	..	154	..	30	..	5	..	16	..	..	..	121	249
100	58	218	..	133	..	56	..	4	..	25	..	..	..	143	327
1	..	9	..	3	..	6	..	..	..	..	..	..	..	5	7
8	9	71	..	21	..	48	..	..	..	2	..	..	..	54	104
96	20	459	2	312	1	124	1	9	..	14	..	..	..	269	564
44	2	274	2	160	2	53	..	5	..	56	..	..	..	190	354
35	10	149	..	83	..	51	..	9	..	6	..	..	..	100	191
4	..	158	..	155	..	..	..	..	..	3	..	..	..	91	210
3	..	94	..	90	..	1	..	..	..	3	..	..	..	74	143
inhabited															
..	..	26	..	..	..	12	..	..	..	14	..	..	..	28	51
192	61	436	3	196	..	166	1	1	..	73	2	..	..	317	626
177	27	451	..	250	..	147	..	..	..	54	..	..	..	319	692
32	1	354	..	192	..	134	..	5	..	23	..	..	..	200	476
inhabited															
inhabited															
146	29	306	..	47	..	237	..	..	..	22	..	..	..	275	469
671	448	943	39	252	..	326	1	20	24	345	14	..	..	805	1,476
147	57	188	..	80	..	71	..	10	..	27	..	3	..	155	295
366	115	660	..	115	..	340	..	25	..	180	..	..	..	370	754
52	16	77	..	55	..	16	..	..	..	6	..	..	10	58	108
4	..	4	..	..	..	..	..	..	..	4	..	..	..	3	2
25	7	82	6	26	..	18	..	1	..	37	6	..	..	43	102
27	..	62	3	27	..	29	3	3	..	3	..	..	..	55	102
20	6	19	..	19	..	..	..	..	..	..	..	..	..	20	41
236	48	490	35	127	..	119	..	2	..	242	35	..	..	195	428
75	13	93	..	26	..	36	..	9	..	22	..	..	..	83	134

JAGADHRI TAHSIL — VILLAGE PRIMARY

Location Code No.	Name of Village (Hadbast No.)		Area of Village in Hectares	No. of occupied residential Houses	No. of Households	Total Population (including Institutional and Houseless Population)			Scheduled Castes		Scheduled Tribes	
						P	M	F	M	F	M	F
1	2		3	4	5	6	7	8	9	10	11	12
201	Chuharpur Kalan	(168)	490·00	263	287	1,835	983	852	151	134	..	..
202	Kishanpura	(167)	679·00	313	313	2,033	1,191	842	187	155	..	..
203	Mujafat Kalan (Muzafat Bari)	(166)	339·00	196	196	1,413	782	631	95	74	..	..
204	Mujafat Khurd (Muzafat Chhoti)	(176)	153·00	85	85	475	261	214	..	..	..	..
205	Bakkar Wala	(177)	347·00	208	208	1,355	699	656	53	45	..	..
206	Lahasabad	(175)	103·00	39	39	293	159	134	34	24	..	..
207	Hafizpur	(173)	134·00	80	80	570	302	268	28	26	..	..
208	Hafzi (Hofizi)	(172)	73·00	21	21	140	81	59	40	24	..	..
209	Tahimun (Tahimu)	(174)	217·00	111	112	711	380	331	119	108	..	..
210	Karkauli	(171)	288·00	158	158	1,158	640	518	157	126	..	..
211	Dasaura	(198)	358·00	152	152	1,169	613	556	100	97	..	..
212	Damoli	(195)	99·00	100	100	675	367	308	111	100	..	..
213	Raipur	(196)	100·00	30	30	236	129	107	..	..	..	..
214	Yakubpur	(197)	272·00	122	122	822	434	388	57	53	..	..
215	Kherki	(202)	73·00									Un-
216	Shahjahanpur	(201)	116·00	40	40	279	154	125	24	19	..	..
217	Jaidhar	(82)	326·00	249	309	1,805	970	835	243	176	..	..
218	Harewa	(83)	101·00	57	61	378	231	147	46	38	..	..
219	Tapu Jaidhar	(84)	120·00									Un-
220	Jaidhari	(81)	370·00	163	163	1,105	611	494	122	104	..	..
221	Bhilpura	(200)	271·00	101	101	607	320	287	20	16	..	..
222	Pipli Majra	(199)	134·00	88	88	636	407	229	81	70	..	..
223	Malikpur Khadir	(170)	391·00	208	224	1361	754	607	208	127	..	..
224	Begampur	(80)	522·00	154	199	1,201	664	537	46	40	..	..
225	Bhul Kheri	(85)	117·00	31	81	633	368	265	74	81	..	..
226	Ismailpur	(86)	221·00	178	180	1,114	595	519	257	212	..	..
227	Nathanpur (Natharpur)	(91)	206·00	58	67	505	310	195	121	65	..	..
228	Manbharwala	(79)	145·00	42	43	268	147	121	77	72	..	..
229	Bichpari	(77)	117·00	38	38	226	128	98	..	..	..	..
230	Darwa	(78)	181·00	65	65	461	255	206	31	26	..	..
231	Deodhar (Dodhar)	(72)	887·00	263	265	1,784	973	811	227	197	..	..
232	Bhud Majra	(70)	214·00	36	36	237	131	106	27	20	..	..
233	Doi Wala (Duiwala urf Ramgarh)	(69)	178·00	9	9	40	25	15	25	15	..	..
234	Balla Majra	(71)	143·00	43	48	344	211	133	17	17	..	..
235	Mujahid Wala	(75)	370·00	9	9	91	44	47	..	..	..	..

CENSUS ABSTRACT **AMBALA DISTRICT**

Literates		Main Workers										Marginal Workers		Non-Workers	
		Total Main Workers (I—IX)		Cultivators (I)		Agricultural Labourers (II)		Household Industry-Manufacturing, Processing, Servicing and Repairs [V (a)]		Other Workers [III, IV, V(b) & VI to IX]					
M	F	M	F	M	F	M	F	M	F	M	F	M	F	M	F
13	14	15	16	17	18	19	20	21	22	23	24	25	26	27	28
384	126	544	1	146	..	226	..	12	..	160	1	..	..	439	851
364	190	763	40	194	1	236	..	10	..	323	39	..	..	428	802
243	67	452	..	211	..	199	..	9	..	33	..	..	..	330	631
37	..	149	..	117	..	14	..	1	..	17	..	..	..	112	214
207	123	385	2	204	..	104	..	12	2	65	..	2	..	312	654
53	15	87	..	54	..	27	..	..	..	6	..	..	..	72	134
81	18	179	..	105	..	56	..	..	..	18	..	..	..	123	268
15	..	39	..	15	..	22	..	..	..	2	..	..	..	42	59
135	47	225	..	79	..	111	..	1	..	34	..	..	..	155	331
293	135	390	5	135	..	207	..	11	5	37	..	5	..	245	513
205	48	306	3	151	1	107	..	1	..	47	2	..	..	307	553
136	41	212	1	71	1	35	..	25	..	81	..	..	..	155	307
54	20	78	1	70	1	2	..	..	..	6	..	..	..	51	106
187	64	224	1	83	..	97	..	1	..	43	1	2	..	208	387
inhabited															
70	14	94	1	68	1	17	..	2	..	7	..	..	..	60	124
348	118	570	103	129	2	214	13	17	8	210	80	6	19	394	713
78	28	146	2	29	..	27	1	7	..	83	1	..	..	85	145
inhabited															
257	78	343	1	189	1	100	..	5	..	49	..	3	27	265	466
113	41	173	1	107	..	42	..	8	..	16	1	..	..	147	286
256	86	147	1	54	..	40	..	13	..	40	1	6	18	254	210
249	111	478	6	149	3	243	2	19	..	67	1	..	..	276	601
204	60	399	62	163	..	109	8	5	..	122	54	..	..	265	475
49	9	250	86	24	..	44	..	2	..	180	86	..	..	118	179
221	68	342	16	110	..	157	15	14	1	61	..	..	2	253	501
67	2	199	1	55	..	63	..	6	..	75	1	..	..	111	194
41	7	83	1	35	1	41	..	..	..	7	..	..	38	64	82
38	1	75	..	45	..	27	..	..	..	3	..	..	..	53	98
86	31	127	1	68	..	34	1	..	..	25	..	..	..	128	205
363	116	529	..	241	..	182	..	24	..	82	..	3	22	441	789
45	9	68	..	36	..	22	..	..	..	10	..	..	..	63	106
..	..	19	..	5	..	14	..	..	..	..	..	..	..	6	15
57	12	141	..	76	..	18	..	2	..	45	..	7	..	63	133
2	..	27	..	14	..	9	..	..	..	4	..	..	..	17	47

JAGADHRI TAHSIL **VILLAGE PRIMARY**

Location Code No.	Name of Village (Hadbast No.)		Area of Village in Hectares	No. of occupied residential Houses	No. of House-holds	Total Population (including Institutional and House-less Population)			Scheduled Castes		Scheduled Tribes	
						P	M	F	M	F	M	F
1	2		3	4	5	6	7	8	9	10	11	12
236	Belgarh	(73)	669·00	9	9	25	21	4	..	..	..	..
237	Kaniawala	(74)	268·00	23	23	141	70	71	18	20	..	..
238	Bhilpura	(76)	365·00	95	95	602	336	266	102	85	..	..
239	Nawazpur	(93)	318·00	42	42	374	214	160	2	6	..	..
240	Lakar Mai Partappur	(92)	593·00	132	132	856	446	410	84	87	..	..
241	Rampur Khadar	(94)	503·00	88	124	860	589	271	202	67	..	..
242	Haldari Gujar	(95)	262·00	3	3	12	6	6	..	..	..	..
243	Haldri Maru	(88)	101·00	46	46	355	191	164	..	..	..	..
244	Telipura	(96)	194·65	127	128	853	477	376	94	80	..	..
245	Hasanpur	(90)	52·00	29	39	242	139	103	71	52	..	..
246	Lahoriwala	(89)	118·00	29	29	221	129	92	10	7	..	..
247	Nandgarh	(87)	208·00	84	84	526	264	262	86	77	..	..
248	Khadri	(97)	911·00	377	377	2,196	1,202	994	419	354	..	..
249	Jairampur Khalsa	(98)	91·00	129	129	926	523	403	101	98	..	..
250	Dammunpur Chhota	(99)	66·00	49	49	258	149	109	77	48	..	..
251	Mir Mayeinpur	(100)	120·00									Un-
252	Mehar Majra	(105)	268·30	142	143	1,048	627	421	101	84	..	..
253	Dammunpur Bara	(101)	142·00	34	34	245	138	107	17	15	..	..
254	Alipur	(102)	118·00									Un-
255	Mandauli Gagar	(103)	420·00	56	56	314	176	138	10	8	..	..
256	Majri Tapu	(113)	377·00	49	49	323	174	149	41	43	..	..
257	Bir Tapu	(114)	311·00									Un-
258	Ghoron	(115)	254·95	141	141	904	504	400	17	16	..	..
259†	Jodhpur	(116)	176·00	1	1	2	2	..	..	..	..	..
260	Odhri	(117)	414·00	9	9	46	28	18	28	18	..	..
261	Bibipur	(118)	255·00	161	161	966	529	437	42	50	..	..
262	Jairampur Jagir	(112)	120·00									Un-
263	Mukarimpur	(119)	104·00	66	81	471	267	204	..	..	..	..
264	Mandi	(133)	137·00	104	104	629	353	276	129	114	..	..
265	Mahmudpur	(135)	87·00	29	29	183	98	85	..	..	..	..
266	Lapra	(134)	265·00	90	90	632	339	293	30	19	..	..
267	Kat	(132)	155·00	101	101	623	339	284	52	46	..	..
268	Isharpur	(137)	107·24	57	57	483	276	207	66	42	..	..
269	Rampura	(130)	74·06	46	46	302	167	135	44	30	..	..
270	Naya Gaon	(122)	135·97	93	93	669	377	292	168	140	..	..

CENSUS ABSTRACT **AMBALA DISTRICT**

Literates		Main Workers										Marginal Workers		Non-Workers	
		Total Main Workers (I—IX)		Cultivators (I)		Agricultural Labourers (II		Household Industry—Manufacturing, Processing, Servicing and Repairs [V(a)]		Other Workers [III, IV, V(b) & VI to IX]					
M	F	M	F	M	F	M	F	M	F	M	F	M	F	M	F
13	14	15	16	17	18	19	20	21	22	23	24	25	26	27	28
3	..	21	..	18	..	3	..	..	..	..	..	..	..	..	4
12	..	43	..	30	..	10	..	2	..	1	..	..	..	27	71
81	19	225	1	126	..	48	1	34	..	17	..	..	14	111	251
51	8	133	..	113	..	14	..	..	..	6	..	..	..	81	160
123	24	270	5	193	..	66	5	..	..	11	..	..	..	176	405
161	34	445	4	85	..	90	..	3	..	267	4	..	..	144	267
..	..	4	..	..	..	3	..	..	..	1	..	..	..	2	6
75	29	111	3	55	..	31	..	6	2	19	1	..	..	80	161
171	70	260	..	104	..	129	..	2	..	25	..	..		217	376
35	4	87	14	17	..	44	..	..	..	26	14	..	..	52	89
33	6	80	1	57	..	16	1	2	..	5	..	..	..	49	91
65	18	157	34	34	..	88	19	3	..	32	15	..	..	107	228
476	176	675	10	158	1	393	4	28	..	96	5	..	24	527	960
235	68	329	1	180	..	83	..	12	..	54	1	..	..	194	402
49	13	87	..	30	..	44	..	..	..	10	..	1	2	61	107
inhabited															
285	65	362	4	207	..	81	4	..	..	74	..	..	10	265	407
29	7	72	..	49	..	14	..	2	..	7	..	7	1	59	106
inhabited															
32	5	89	..	59	..	14	..	12	..	4	..	4	2	83	136
79	6	118	1	81	..	26	1	..	..	11	..	..	..	56	148
inhabited															
196	75	299	1	221	..	57	..	..	..	21	1	..	..	205	399
2	..	2	..	..	..	..	..	..	..	2	..	..	..	..	..
8	..	15	..	3	..	3	..	..	..	9	..	..	..	13	18
64	9	300	1	156	..	88	..	5	..	51	1	..	..	229	436
inhabited															
40	13	175	10	97	..	33	..	5	..	40	10	..	..	92	194
105	11	187	4	83	..	79	4	..	..	25	..	..	..	166	272
28	6	56	..	28	..	18	..	..	..	10	..	2	..	40	85
9	..	173	..	39	..	111	..	..	..	23	..	..	..	166	293
144	59	172	1	83	..	41	..	10	..	38	1	3	..	164	283
140	61	134	..	47	..	60	..	..	..	27	..	1	..	141	207
92	41	98	..	42	..	18	..	..	..	38	..	..	..	69	135
224	79	194	..	76	..	68	..	..	..	50	..	..	..	183	292

JAGADHRI TAHSIL **VILLAGE PRIMARY**

Location Code No.	Name of Village (Hadbast No.)		Area of Village in Hectares	No. of occupied residontiai Houses	No. of Households	Total Population (including Institutional & Houseless Population)			Scheduled Castes		Scheduled Tribes	
						P	M	F	M	F	M	F
1	2		3	4	5	6	7	8	9	10	11	12
271	Bahrampur	(131)	117·36	50	51	398	224	174	59	52	..	..
272	Sabapur	(121)	262·00	179	184	1,347	737	610	232	190	..	..
273	Bakarpur	(120)	208·01	113	113	794	430	364	123	102	..	..
274	Amadalpur	(395)	412·00	218	218	1,590	868	722	297	285	..	..
275	Mali Majra	(110)	204·00	52	52	394	210	184	75	73	..	..
276	Diyalgarh	(394)	133·00	190	190	1,12	61	510	48	397	..	..
277	Sugh	(396)	357·00	110	110	594	328	266	138	105	..	..
278	Buria Sarkar	(393)	157·00	7	7	40	21	19	..	..	..	..
279	Buria Jagir	(392)	361·00	33	33	203	100	103	70	68	..	..
280	Kanalsi	(104)	390·00	126	126	883	468	415	212	188	..	..
281	Bhogpur	(111)	273·00	104	104	753	387	366	115	96	..	..
282	Shahzadpur	(109)	242·00	53	57	333	187	146	137	119	..	..
283	Fatehgarh	(107)	305·00	243	249	1,620	844	776	296	295	..	..
284	Naugawan Sarkar	(108)	166·00									Un-
285	Naugawan Jagir	(390)	274·00	26	30	297	143	154	..	..	..	..
286	Naugawan Chak Pahla	(391)	6·47	24	24	114	57	57	14	16	..	..
287	Nabh	(389)	280·00	46	46	296	169	127	59	45	..	..
288	Bhukhri	(388)	161·00	112	112	891	449	442	72	76	..	..
289	Dadupur Chhawni	(106)	176·00	160	160	846	462	384	161	131	..	..
290	Bala Ghaur	(312)	871·00	298	298	1,801	965	836	520	426	..	..
291	Bhagwanpur	(313)	79·32	43	43	286	147	139	8	6	..	..
292	Kharwan	(314)	1,182·00	855	855	5,413	2,888	2,525	1,040	868	..	..
293	Manakpur	(386)	191·00	66	66	479	245	234	111	99	..	..
294	Modhuwala	(385)	49·00	20	20	155	86	69	77	61	..	..
295	Telipura	(402)	170·00	142	142	927	506	421	196	169	..	..
296	Udhamgarh	(401)	134·00	70	70	533	281	252	128	113	..	..
297	Garhi Banjara	(387)	165·00	146	146	893	466	427	330	305	..	..
298	Chaneti	(399)	254·00	183	183	1,208	673	535	114	91	..	..
299	Bhagwangarh	(398)	173·00	84	84	631	342	289	120	105	..	..
300	Bhojpur	(397)	93·00	51	51	315	182	133	112	73	..	..
301	Jagadhri (Rural)	(400)	967·00	134	134	847	458	389	296	266	..	..
302	Hunde Wala	(406)	127·00	61	61	297	181	116	134	102	..	..
303	Garhi Mundo	(408)	263·85						Total population and whole area			
304	Gobindpura	(407)	239·00	127	127	904	498	406	113	100	..	..
305	Gobindpuri	(414)	276·00						Total population and whole area			

CENSUS ABSTRACT — AMBALA DISTRICT

Literates		Main Workers: Total Main Workers (I—IX)		Cultivators (I)		Agricultural Labourers (II)		Household Industry-Manufacturing, Processing, Servicing and Reparis [V(a)]		Other Workers [III, IV, V(b) & VI to IX]		Marginal Workers		Non-Workers	
M	F	M	F	M	F	M	F	M	F	M	F	M	F	M	F
13	14	15	16	17	18	19	20	21	22	23	24	25	26	27	28
105	34	125	15	30	..	63	14	8	..	24	1	29	36	70	123
372	169	356	10	154	..	114	..	12	..	76	10	..	..	381	600
220	98	227	1	94	..	62	..	2	..	69	1	4	1	199	362
365	137	451	13	83	..	236	8	7	..	125	5	..	..	417	709
108	38	129	..	64	..	30	..	..	..	35	..	1	31	80	153
147	26	331	27	11	..	184	23	9	..	127	4	1	9	284	474
114	37	202	12	39	..	89	..	1	..	73	12	..	..	126	254
17	11	12	..	11	..	..	..	..	..	1	..	..	..	9	19
38	10	51	1	25	..	21	..	1	1	4	..	..	..	49	102
176	76	264	..	94	..	123	..	..	..	47	..	..	..	204	415
85	54	218	..	158	..	52	..	..	..	8	..	..	..	169	366
81	16	103	2	6	..	69	..	..	..	128	2	..	..	84	144
378	176	450	2	183	..	140	..	3	..	124	2	23	8	371	766
inhabited															
65	64	72	..	63	..	7	..	..	..	2	..	7	..	64	154
4	..	37	..	..	..	36	..	..	..	1	..	..	..	20	57
70	30	96	8	41	..	30	8	2	..	23	..	..	..	73	119
275	149	256	8	133	..	35	8	2	..	86	..	14	21	179	413
292	133	260	4	61	..	60	..	8	1	131	3	..	..	202	380
457	237	518	13	168	..	220	11	6	..	124	2	..	..	447	823
76	50	80	4	54	3	13	..	..	..	13	1	..	2	67	133
1,530	785	1,450	51	340	2	393	13	59	..	658	36	38	98	1,400	2,376
114	62	112	2	33	..	18	..	5	..	56	2	..	..	133	232
39	10	49	..	22	..	13	..	..	..	14	..	..	..	37	69
184	71	261	1	42	..	104	..	2	1	113	..	..	..	245	420
181	95	154	1	44	1	22	..	..	..	88	..	..	..	127	251
162	52	251	36	43	..	68	1	7	2	133	33	12	103	203	288
241	107	365	78	98	..	38	2	6	..	223	76	..	..	308	457
163	88	187	..	72	..	19	..	1	..	95	..	..	..	155	289
107	42	94	..	40	..	14	..	1	..	39	..	..	..	88	133
189	47	244	..	23	..	88	..	..	..	133	..	..	..	214	389
65	13	107	..	9	..	33	..	..	..	65	..	..	..	74	116
of the village has come within municipal limits of Jagadhri (M.C.)															
290	131	265	..	122	..	52	..	..	..	91	..	..	..	233	406
of the village has come within municipal limits of Yamunanagar (M.C.)															

JAGADHRI TAHSIL **VILLAGE PRIMARY**

Location Code No.	Name of Village (Hadbast No.)		Area of Village in Hectares	No. of occupied residential Houses	No. of Households	Total Population (including Institutional & Houseless Population)			Scheduled Castes		Scheduled Tribes	
						P	M	F	M	F	M	F
1	2		3	4	5	6	7	8	9	10	11	12
306	Tejli	(409)	438·00	217	217	1,626	858	768	255	236	..	..
307	Gadhauli	(412)	191·00	135	135	815	443	372	292	256	..	..
308	Tajakpur	(125)	130·00	89	89	713	392	321	155	119	..	..
309	Darwa	(411)	242·00	86	86	618	326	292	173	160	..	..
310	Parwalon	(410)	198·00	163	163	963	537	426	377	317	..	..
311	Fatehpur	(123)	243·00	151	151	1,064	565	499	244	205	..	..
312	Qaimpura	(124)	131·00	41	41	267	141	126	45	44	..	..
313	Ratanpura	(129)	162·00	90	90	652	339	313	65	58	..	..
314	Badhi Majra	(126)	114·00	97	97	601	311	290	152	130	..	..
315	Pansra	(127)	258·00	196	196	1,135	623	512	194	163	..	..
316	Dasani	(128)	300·00	141	149	1,130	614	516	301	261	..	..
317	Mandauli	(138)	359·00	239	263	1,628	852	776	261	253	..	..
318	Kalanaur	(136)	503·42	136	144	875	487	388	173	131	..	..
319	Tapu Mandauli	(139)	153·00									Un-
320	Tapu Kamalpur	(140)	316·05	145	145	1,059	575	484	260	239	..	..
321	Tapu Akalgarh (Akalgarh-tapu)	(141)	74·00									Un-
322	Akalgarh	(142)	64·00	74	74	580	299	281	..	..	..	..
323	Tigra	(149)	186·00	126	126	955	521	434	183	140	..	..
324	Tigri	(143)	252·00	107	107	675	341	334	183	183	..	..
325	Daulatpur	(144)	134·00	73	73	487	273	214	14	13	..	..
326	Raipur	(145)	168·00	104	104	682	370	312	103	85	..	..
327	Kami Majra	(146)	62·00	81	81	510	289	221	141	115	..	..
328	Shadipur	(147)	185·00	207	207	1,186	644	542	190	144	..	..
329	Karera Khurd (Chhota Karera)	(148)	399·00	269	277	1,921	1,022	899	681	608	..	..
330	Hariawas	(151)	92·00	51	51	531	275	256	..	..	..	..
331	Naharpur	(150)	772·00	369	369	2,541	1,387	1,154	414	356	..	..
332	Todarpur	(152)	133·00	59	59	470	263	207	31	24	..	..
333	Nagal	(158)	225·00	119	124	984	523	461	94	83	..	..
334	Khajuri	(159)	631·00	251	251	1,891	1,034	857	262	227	..	..
335	Bahadurpur	(162)	396·00	144	146	1,078	580	498	163	126	..	..
336.	Khurdi	(160)	379·00	164	166	1,287	687	600	254	232	..	..
337	Sukhpura	(156)	141·00	61	63	493	254	239	174	172	..	..
338	Khandwa	(157)	161·00	23	23	274	141	133	2	..	..	..
339	Haripur Kamboan	(155)	118·00	46	46	361	208	153	6	3	..	..
340	Panjupur	(153)	185·34	91	92	740	393	347	133	135	..	..

CENSUS ABSTRACT — AMBALA DISTRICT

Literates		Main Workers: Total Main Workers (I—IX)		Cultivators (I)		Agricultural Labourers (II)		Household Industry-Manufacturing, Processing, Servicing and Repairs [V(a)]		Other Workers [III, IV, V(b) & VI to IX]		Marginal Workers		Non-Workers	
M	F	M	F	M	F	M	F	M	F	M	F	M	F	M	F
13	14	15	16	17	18	19	20	21	22	23	24	25	26	27	28
357	121	423	3	125	..	201	2	4	..	93	1	1	2	434	763
191	49	196	8	43	1	19	1	26	4	108	2	42	18	205	346
187	77	207	..	106	..	58	..	5	..	38	..	..	..	185	321
153	38	163	1	43	..	10	..	30	..	80	1	..	..	163	291
215	39	305	..	66	..	38	..	4	..	197	..	..	42	232	384
338	154	278	4	102	..	61	..	21	3	94	1	1	..	286	495
72	47	77	5	26	..	24	4	..	..	27	1	2	..	62	121
163	59	193	..	49	..	112	..	5	..	27	..	..	..	146	313
167	100	157	2	31	..	54	..	..	..	72	2	..	..	154	288
325	140	362	11	86	..	29	1	35	2	212	8	..	1	261	500
300	125	304	1	85	..	83	..	7	..	129	1	..	..	310	515
410	187	418	7	75	..	141	5	..	..	202	2	..	..	434	769
213	80	241	5	68	1	13	..	..	..	160	4	..	..	246	383
inhabited															
242	104	287	2	133	..	135	2	..	..	19	..	..	..	288	482
inhabited															
170	78	176	..	118	..	46	..	..	..	12	..	..	..	123	281
302	45	298	11	121	..	112	2	18	..	47	9	31	86	192	337
165	72	156	..	10	..	43	..	..	..	103	..	..	..	185	334
57	7	146	..	104	..	14	..	..	..	28	..	..	..	127	214
78	16	173	2	65	..	3	..	8	..	97	2	..	..	197	310
70	28	99	..	7	..	35	..	3	..	54	..	75	22	115	199
241	132	357	6	94	..	65	..	73	2	125	4	..	..	287	536
473	185	509	23	96	..	200	8	..	..	213	15	5	69	508	807
165	102	130	..	65	..	25	..	2	..	38	..	6	..	139	256
547	235	674	7	195	..	240	..	11	..	228	7	..	1	713	1,146
80	23	133	2	85	..	35	..	..	..	13	2	..	..	130	205
207	103	241	2	122	2	64	..	9	..	46	..	..	..	282	459
510	227	486	13	171	1	188	8	..	..	127	4	..	..	548	844
296	163	290	1	151	1	95	..	5	..	39	..	1	2	289	495
393	136	324	2	123	..	103	2	11	..	87	..	..	..	363	598
74	21	93	3	40	..	32	..	3	3	18	..	..	..	161	236
68	39	73	..	51	..	10	..	9	..	3	..	..	..	68	133
107	29	115	..	87	..	8	..	..	..	20	..	..	..	93	153
201	64	185	1	56	..	94	..	5	..	30	1	..	..	208	346

Location Code No.	Name of Village (Hadbast No.)		Area of Village in Hectares	No. of occupied residential Houses	No. of Households	Total Population (including Institutional and Houseless Population)			Scheduled Castes		Scheduled Tribes	
						P	M	F	M	F	M	F
1	2		3	4	5	6	7	8	9	10	11	12
341	Ramgarh Alias Gulabgarh	(154)	133·00	55	55	384	205	179	190	164	..	..
342	Mumidi	(470)	357·00	113	145	955	509	446	132	108	..	..
343	Garhi Gujran	(418)	175·00	39	39	225	119	106	39	27	..	..
344	Munda Majra	(413)	248·07									
345	Yamunanagar	(415)	204·77									
346	Mumida	(416)	217·00						Total population and whole area			
347	Habibpur	(417)	71·63									
348	Chandpur	(419)	204·00									
349	Sasauli	(420)	424·00	769	864	3,971	2,227	1,744	565	450	..	..
350	Kansepur (Kanbapur)	(421)	242·00	117	117	802	427	375	292	250	..	..
351	Rattoli	(422)	233·00	148	148	884	468	416	153	136	..	..
352	Kheri Ranghran	(427)	237·00	91	93	550	290	260	130	123	..	..
353	Jaurian	(469)	158·00	77	77	437	248	189	84	72	..	..
354	Ishopur	(471)	203·00	55	55	430	242	188	109	80	..	..
355	Patasgarh	(474)	80·00	8	8	95	46	49	..	..	..	..
356	Aurangabad	(475)	278·00	163	163	1,121	569	552	175	169	..	..
357	Ror Chhappar	(476)	140·00	73	73	519	287	232	189	149	..	..
358	Bhut Majra	(473)	100·00	49	49	498	246	252	33	37	..	..
359	Jampur	(472)	105·00	47	47	346	199	147	146	98	..	..
360	Mandebar	(467)	114·00	140	140	1,029	571	458	273	232	..	..
361	Farakhpur (Farrukhpur)	(468)	135·00	643	857	4,111	2,287	1,824	571	444	..	..
362	Sudhal	(426)	183·00	58	58	511	267	244	100	94	..	..
363	Sudhail	(425)	402·25	130	132	1,111	590	521	199	173	..	..
364	Ruhla Kheri	(424)	183·00	63	63	476	256	220	126	100	..	..
365	Kail	(378)	436·65	149	149	993	532	461	255	223	..	..
366	Khera	(423)	506·00	297	298	1,590	883	707	513	446	..	..
367	Bhatauli	(405)	300·00	160	160	1,082	542	540	199	198	..	..
368	Gulabnagar	(404)	137·00	167	167	835	492	343	364	299	..	..
369	Jarauda	(403)	322·00	155	155	1,022	575	447	360	285	..	..
370	Shahpur	(382)	221·00	70	80	630	337	293	195	184	..	..
371	Budheri	(324)	153·00	42	42	345	190	155	39	35	..	..
372	Arnauli	(323)	367·00	168	173	1,268	670	598	184	173	..	..
373	Mamli	(322)	236·33	104	104	777	421	356	113	90	..	..
374	Salempur Bangar	(321)	209·00	151	151	1,246	677	569	208	192	..	..
375	(Salimpur Bangar) Chahron	(383)	202·00	97	97	710	391	319	127	98	..	..

Literates		Main Workers										Marginal Workers		Non-Workers	
		Total Main Workers (I—IX)		Cultivators (I)		Agricultural Labourers (II)		Household Industry-Manufacturing, Processing, Servicing and Repairs [V (a)]		Other Workers [III, IV, V(b) & VI to IX]					
M	F	M	F	M	F	M	F	M	F	M	F	M	F	M	F
13	14	15	16	17	18	19	20	21	22	23	24	25	26	27	28
73	6	101	67	44	35	27	32	1	..	29	..	..	..	104	112
239	121	273	..	74	..	102	..	..	..	97	..	..	..	236	446
27	6	67	..	30	..	34	..	..	..	3	..	..	..	52	106

of these villages have come within municipal limits of Yamunanagar (M.C.)

1,516	790	1,162	33	61	..	27	1	20	..	1,054	32	2	1	1,063	1,710
107	19	196	..	60	..	70	..	..	..	66	..	..	..	231	375
181	94	240	..	96	..	4	..	1	..	139	..	..	..	228	416
143	44	159	1	46	..	66	..	5	..	42	1	..	..	131	259
135	81	146	6	15	..	38	2	3	..	90	4	..	4	102	179
136	75	110	4	38	..	28	4	2	..	42	..	..	..	132	184
25	16	25	..	24	..	..	..	..	..	1	..	..	..	21	49
300	134	290	2	66	..	82	..	..	..	142	2	..	..	279	550
143	57	155	4	41	..	74	..	..	..	40	4	..	..	132	228
140	86	130	..	48	..	39	..	2	..	41	..	..	..	116	252
104	16	85	..	23	..	36	..	..	..	26	..	..	..	114	147
299	124	298	4	92	1	95	..	13	1	98	2	..	..	273	454
1,634	911	1,086	17	14	..	110	..	11	2	951	15	13	2	1,188	1,805
170	55	133	..	54	..	41	..	4	..	34	..	..	..	134	244
345	336	294	5	139	1	53	..	21	1	81	3	1	30	295	486
90	38	125	..	29	..	78	..	..	..	18	..	..	..	131	220
218	74	282	14	78	..	54	..	28	13	122	1	..	..	250	447
408	178	472	7	31	1	147	3	..	..	294	3	..	11	411	689
263	135	263	2	131	..	14	..	5	..	113	2	..	..	279	538
187	25	303	15	1	..	34	..	4	..	264	15	..	..	189	328
292	140	301	13	113	11	9	..	..	..	179	2	..	..	274	434
124	40	172	3	37	..	34	3	28	..	73	..	..	1	165	289
91	33	93	..	61	..	8	..	1	..	23	..	..	..	97	155
371	186	402	2	162	..	69	..	30	..	139	2	..	..	270	596
164	63	218	1	88	..	56	..	1	..	73	1	..	..	203	355
337	102	357	2	155	..	125	2	25	..	52	..	..	..	320	567
211	56	206	1	106	1	..	..	..	..	100	..	..	..	185	318

JAGADHRI TAHSIL **VILLAGE PRIMARY**

Location Code No.	Name of Village (Hadbast No.)		Area of Village in Hectares	No. of occupied residential Houses.	No. of House holds	Total Population (including Institutional & Houseless Population)			Scheduled Castes		Scheduled Tribes	
						P	M	F	M	F	M	F
1	2		3	4	5	6	7	8	9	10	11	12
376	Haluwala	(384)	168·75	85	85	658	352	306	288	258	..	..
377	Mahlanwali	(380)	575·00	475	475	2,997	1,517	1,480	447	439	..	..
378	Jhinwar Heri	(381)	111·29	7	7	71	34	37	..	..	..	..
379	Haripur Jatan	(379)	192·00	60	60	451	247	204	66	50	..	..
380	Kathwala	(377)	137·00	137	137	1,037	586	451	187	149	..	..
381	Chhajju Nagala	(376)	163·00	78	78	570	307	263	253	225	..	..
382	Shah Quamaispur	(375)	60·00	45	45	318	165	153	121	105	..	..
383	Paonti	(374)	140·42	47	47	349	196	153	75	54	..	..
384	Milak Sukhi (Milak Sikhi)	(373)	98·74	94	94	544	278	266	59	41	..	..
385	Musimbal Muslamanan	(372)	354·09	172	180	1,089	569	520	185	155	..	..
386	Musimbal Hindwan	(371)	335·88	175	185	1,380	746	634	220	159	..	..
387	Khundewala	(370)	262·00	93	95	597	301	296	79	73	..	..
388	Rajpura	(369)	195·00	89	97	555	256	299	29	18	..	..
389	Landaura	(367)	117·00	60	60	403	219	184	103	91	..	..
390	Kotar Khana	(366)	497·76	216	216	1,474	781	693	326	302	..	..
391	Bal Chhappar	(365)	627·00	326	327	2,187	1,137	1,050	583	513	..	..
392	Mandhar (Mandhaur)	(333)	419·00	241	241	1,453	747	706	122	98	..	..
393	Juda Jatan	(335)	201·00	102	102	695	377	318	216	177	..	..
394	Juda Sheikhan	(332)	170·00	79	79	515	274	241	89	73	..	..
395	Teha Brahmanan	(331)	82·00	32	32	254	133	121	17	12	..	..
396	Tehi Jatan	(330)	73·00	53	53	366	199	167	162	144	..	..
397	Makhaur	(297)	198·00	77	77	607	311	296	106	94	..	..
398	Marwa Khurd	(295)	453·00	256	256	1,721	941	780	253	209	..	..
399	Fatehgarh Tumbi	(59)	273·00	153	153	1,134	610	524	94	76	..	..
400	Ramgarh Majra	(60)	294·00	85	85	625	346	279	261	221	..	..
401	Painsal	(61)	280·44	72	73	490	274	216	58	52	..	..
402	Azizpur	(292)	433·00	233	233	1,691	885	806	180	181	..	..
403	Kapoori Khurd	(293)	132·73	40	40	252	130	122	41	29	..	..
404	Kapoori Kalan	(294)	222·17	82	82	496	256	240	73	81	..	..
405	Rasulpur	(296)	197·08	91	91	645	334	311	253	239	..	..
406	Gianawala	(337)	97·12	71	71	439	228	211	96	85	..	..
407	Shekhupura (Sheakhpura)	(338)	96·00	12	12	177	91	86	..	..	..	..
408	Haibatpur	(291)	504·23	198	212	1,495	790	705	255	221	..	..
409	Chaharwala	(289)	264·66	90	90	691	384	307	153	126	..	..
410	Ambwala	(288)	116·00	41	41	294	148	146	91	90	..	..

CENSUS ABSTRACT — AMBALA DISTRICT

Literates		Main Workers										Marginal Workers		Non-Workers	
		Total Main Workers (I–IX)		Cultivators (I)		Agricultural Labourers (II)		Household Industry-Manufacturing, Processing, Servicing and Repairs [V(a)]		Other Workers [III, IV, V(b) & VI to IX]					
M	F	M	F	M	F	M	F	M	F	M	F	M	F	M	F
13	14	15	16	17	18	19	20	21	22	23	24	25	26	27	28
209	72	183	..	35	..	52	..	6	..	90	..	..	..	169	306
864	565	646	6	178	1	68	..	6	..	394	5	4	..	867	1,474
21	24	20	..	14	..	3	..	..	..	3	..	..	..	14	37
128	57	130	..	52	..	38	..	..	..	40	..	..	..	117	204
335	120	319	3	155	..	77	2	..	..	87	1	1	1	266	447
135	38	154	3	69	..	41	2	..	..	44	1	..	..	153	260
70	21	72	..	22	..	17	..	2	..	31	..	5	5	88	148
91	34	77	1	34	..	21	..	6	1	16	..	4	14	115	138
184	135	142	..	102	..	11	..	..	..	29	..	..	..	136	266
359	234	303	10	102	4	84	..	13	1	104	5	..	..	266	510
390	167	373	27	191	..	123	26	8	..	51	1	..	..	373	607
158	100	136	1	55	..	47	..	2	..	32	1	..	..	165	295
143	131	134	17	50	..	24	..	4	..	56	17	..	..	122	282
77	13	114	..	58	..	44	..	..	..	12	..	..	..	105	184
414	186	414	..	196	..	149	..	..	..	69	..	..	..	367	693
530	246	556	2	234	..	30	..	..	..	292	2	..	..	581	1,048
392	239	400	3	202	2	116	1	2	..	80	..	..	..	347	703
175	47	189	..	84	..	15	..	4	..	86	..	..	2	188	316
135	54	141	..	67	..	42	..	..	..	32	..	..	..	133	241
91	50	62	..	42	..	1	..	..	..	19	..	..	..	71	121
99	28	103	22	21	..	16	..	23	21	43	1	..	..	96	145
135	73	171	..	82	..	58	..	3	..	28	..	..	..	140	296
493	187	512	38	213	..	120	4	27	32	152	2	12	123	417	619
309	138	304	1	171	1	23	..	31	..	79	..	1	4	305	519
108	28	188	34	100	12	51	18	3	1	34	3	2	9	156	226
137	47	141	4	74	..	21	..	9	2	37	2	1	18	132	204
420	163	448	19	219	..	105	6	46	13	78	..		3	437	784
73	35	68	1	36	..	12	..	..	..	20	1	..	..	62	121
127	68	129	3	55	..	19	..	1	..	54	3	..	...	127	237
158	58	161	1	73	..	56	1	2	..	30	..	..	..	173	310
108	46	119	14	68	..	21	4	..	8	30	2		8	109	189
56	38	43	1	31	..	..	..	..	1	12	..	..	1	48	84
379	173	429	9	192	..	143	..	11	..	83	9	..	..	361	696
151	38	203	..	116	..	64	..	10	..	13	..	..	..	181	307
38	10	83	..	28	..	51	..	..	..	4	..	..	..	65	146

JAGADHRI TAHSIL **VILLAGE PRIMARY**

Location Code No.	Name of Village (Hadbast No.)		Area of Village in Hectares	No. of occupied residential Houses	No. of Households	Total Population (including Institutional & Houseless Population)			Scheduled Castes		Scheduled Tribes	
						P	M	F	M	F	M	F
1	2		3	4	5	6	7	8	9	10	11	12
411	Jagdhauli	(343)	622·00	284	284	2,112	1,124	988	385	342	..	..
412	Satari (Sitari)	(352)	161·00	47	47	332	193	139	55	41	..	..
413	Uddhamgarh	(341)	111·00	27	27	180	98	82	65	57	..	..
414	Nawan Shahar	(342)	140·00	56	56	438	238	200	209	171	..	..
415	Malakpur	(290)	173·00	79	79	566	314	252	131	115	..	..
416	Kulchandu	(340)	318·00	182	184	1,131	609	522	233	207	..	..
417	Panjauri (Pinjauri)	(353)	117·00	54	54	371	202	169	166	137	..	..
418	Panjaura (Pinjaura)	(363)	267·09	109	122	909	492	417	127	110	..	..
419	Maheswri (Maheshri)	(339)	159·00	53	53	409	218	191	129	101	..	..
420	Pabni Badi	(336)	486·43	175	175	1,255	673	582	270	244	..	..
421	Pabni Chhoti	(334)	129·90	41	44	279	157	122	71	54	..	..
422	Nagla Jagir	(364)	340·00	168	168	1,084	568	516	266	224	..	..
423	†Daira	(361)	29·00	2	2	3	3	..	..	..	..	..
424	Talakaur	(362)	539·00	336	336	2,211	1,176	1,035	354	280	..	..
425	Kheri Darshansingh	(354)	251·00	82	90	635	334	301	67	63	..	..
426	Kalawar	(351)	996·00	502	543	3,736	2,024	1,712	481	395	..	..
427	Khanpur Rajputan	(345)	95·00	31	31	234	131	103	29	27	..	..
428	Nagla Khalsa	(344)	226·00	76	76	495	261	234	101	89	..	..
429	Muradpur	(346)	125.00	24	24	164	87	77	36	36	..	..
430	Lawani	(347)	132·00	79	79	534	274	260	45	41	..	..
431	Agijpur (Azizpur Khurd)	(348)	109·00	18	18	147	72	75	..	..	..	..
432	Lawana (Liawana)	(349)	264·00	150	150	1,180	584	596	258	258	..	..
433	Shahpur	(350)	40·00	2	2	15	7	8	..	..	..	..
434	Bara Khera (Khera Bara)	(355)	210·00	100	100	620	319	301	187	171	..	..
435	Chhota Khera (Khera Chhota)	(356)	98·00	38	44	248	129	119	93	94	..	..
436	Ambli	(357)	253·00	99	99	727	387	340	66	66	..	..
437	Sabilpur Jatan	(360)	193·00	78	78	630	332	298	101	90	..	..
438	Gadhaula	(359)	331·00	151	151	817	406	411	192	179	..	..
439	Sabalpur (Mutsil Gadhauli)	(358)	292·00	104	104	674	368	306	220	176	..	..
440	Garhi Gosain	(438)	134·00	57	64	458	254	204	156	132	..	..
441	Gadhauli	(437)	166·00	91	91	715	361	354	183	171	..	..
442	Chhapper Mansurpur	(443)	499·00	258	263	1815	976	839	359	286	..	..
443	Mustafabad	(444)	716·00	982	1040	6,281	3,337	2,944	722	599	..	..
444	Mali Majra	(454)	90·00	55	55	371	205	166	168	143	..	..
445	Magharpura	(446)	143·00	39	39	253	142	111	45	36	..	..

CENSUS ABSTRACT **AMBALA DISTRICT**

Literates		Main Workers: Total Main Workers (1—IX)		Cultivators (I)		Agricultural Labourers (II)		Household Industry-Manufacturing, Processing, Servicing and Repairs [V(a)]		Other Workers [III, IV, V(b) & VI to IX]		Marginal Workers		Non-Workers	
M	F	M	F	M	F	M	F	M	F	M	F	M	F	M	F
13	14	15	16	17	18	19	20	21	22	23	24	25	26	27	28
524	201	592	66	323	..	184	54	11	1	74	11	..	1	532	921
108	39	107	25	72	5	29	20	..	..	6	..	..	7	86	107
33	15	55	29	19	2	31	26	3	1	2	..	..	1	43	52
113	26	119	60	40	1	54	56	4	3	21	..	..	..	119	140
121	59	180	..	99	..	75	..	..	..	6	..	..	..	134	252
289	95	285	5	111	..	123	5	13	..	38	..	..	..	324	517
103	36	94	1	63	..	12	1	..	..	19	..	..	..	108	168
245	96	238	1	116	..	65	1	..	..	57	..	13	47	241	369
113	58	115	..	51	..	44	..	..	..	20	..	..	6	103	185
329	137	343	10	103	..	157	..	4	..	79	10	1	..	329	572
62	19	76	1	48	1	11	..	..	..	17	..	4	1	77	120
266	146	299	..	143	..	108	..	2	..	46	..	..	..	269	516
3	..	1	..	..	..	..	..	..	..	1	..	..	..	2	..
594	260	571	12	272	3	140	2	11	..	148	7	..	1	605	1,022
170	100	165	3	98	1	33	1	1	..	33	1	..	..	169	298
896	381	1,062	108	549	10	210	62	39	2	264	34	4	..	958	1,604
53	20	70	..	45	..	17	..	..	..	8	..	..	..	61	103
146	79	123	1	71	..	42	..	..	..	10	1	..	..	138	233
40	16	43	..	20	..	22	..	..	..	1	..	..	..	44	77
109	42	167	..	135	..	26	..	..	..	6	..	..	..	107	260
16	4	44	..	36	..	7	..	..	..	1	..	..	..	28	75
300	93	300	6	126	..	120	3	7	..	47	3	..	..	284	590
3	1	5	..	5	..	..	..	..	..	..	..	..	..	2	8
162	71	171	1	85	1	32	..	..	..	54	..	..	..	148	300
51	23	76	6	27	..	26	..	..	..	23	6	..	..	53	113
201	76	184	..	134	..	22	..	3	..	25	..	2	18	201	322
158	42	175	1	83	1	61	..	..	..	31	..	..	..	157	297
199	121	214	3	63	..	102	2	..	..	49	1	..	..	192	408
198	79	184	3	66	..	68	2	14	..	36	1	..	..	184	303
119	23	127	2	51	..	48	..	..	..	28	2	..	1	127	201
162	101	184	..	80	..	89	..	..	..	15	..	..	..	177	354
529	226	499	30	169	3	134	24	11	..	185	3	1	8	476	801
2,199	1,491	1,728	81	212	..	172	1	165	4	1,179	76	10	68	1,599	2,795
87	28	102	7	32	..	45	7	11	..	14	..	..	..	103	159
79	55	74	10	43	1	14	1	..	8	17	..	..	..	68	101

JAGADHRI TAHSIL **VILLAGE PRIMARY**

Location Code No.	Name of Village (Hadbast No.)		Area of Village in Hectares	No. of occupied residential Houses	No. of Households	Total Population (Including Institutional & Houseless Population)			Scheduled Castes		Scheduled Tribes	
						P	M	F	M	F	M	F
1	2		3	4	5	6	7	8	9	10	11	12
446	Sultanpur	(445)	211·00	111	111	767	394	373	192	186	..	..
447	Fatehpur	(448)	285·00	168	168	1,001	529	472	192	163	..	..
448	Bhagwanpur	(447)	100·00	95	95	604	304	300	223	214	..	..
449	Saran	(449)	764·00	386	416	2,861	1,489	1,372	633	561	..	..
450	Ahmadpur	(451)	115·00									Un-
451	Kulpur	(450)	334·00	92	92	765	410	355	153	137	..	..
452	Faridpur	(452)	225·00	52	52	348	180	168	99	96	..	..
453	Daulatpur Malian	(453)	197·00	110	110	951	498	453	61	49	..	..
454	Uncha Chandana	(456)	464·00	289	298	1,904	1,003	901	259	240	..	..
455	Namdarpur	(455)	116·00	63	63	383	190	193	39	49	..	..
456	Kajiwas	(457)	149·00	52	55	469	238	231	61	59	..	..
457	Jhar Chandna	(458)	261·00	58	61	459	253	206	173	144	..	..
458	Hangoli (Hingoli)	(459)	227·00	57	57	468	252	216	35	32	..	..
459	Gundapura	(441)	219·00	87	87	696	363	333	151	140	..	..
460	Sukhdaspur	(442)	120·00	44	44	373	195	178	38	32	..	..
461	Khanpur	(439)	447·58	221	223	1,529	815	714	496	450	..	..
462	Kanarhi Khurd (Kanheri Chhoti)	(436)	226·00	132	132	973	504	469	220	201	..	..
463	Milak Majra	(368)	81·75	32	32	197	98	99	..	..	..	..
464	Bhambholi	(435)	500·18	296	308	1991	1,098	893	655	520	..	..
465	Bhambol (Bhanbaul)	(434)	403·00	235	237	1,475	750	725	382	365	..	..
466	Jandhera	(433)	161·00	24	28	217	123	94	6	3	..	..
467	Kanahri Kalan (Kanheri Bari)	(440)	418·84	210	211	1,513	844	669	351	266	..	..
468	Sialba	(460)	334·67	115	116	910	480	430	218	178	..	..
469	Gohlni	(462)	501·00	175	175	1,410	764	646	382	309	..	..
470	Kalanpur	(461)	200·72	99	99	649	335	314	156	138	..	..
471	Darajpur	(431)	156·61	69	72	591	323	268	164	140	..	..
472	Hasanpur	(430)	104·00	71	84	559	297	262	129	114	..	..
473	Goglon	(432)	188·58	89	91	733	388	345	46	51	..	..
474	Galoli	(429)	313·22	180	182	1,384	779	605	599	484	..	..
475	Mandebari	(428)	394·00	238	238	1,569	836	733	710	633	..	..
476	Gollanpur	(466)	111·29	55	55	461	257	204	141	125	..	..
477	Harnaul	(465)	287·73	116	116	880	476	404	146	129	..	..
478	Hargarh	(478)	89·84	59	59	382	211	171	210	171	..	..
479	Jhinjron	(479)	144·88	33	33	253	139	114	49	34	..	..
480	Modhli	(480)	93·89	16	16	145	79	66	21	18	..	..

CENSUS ABSTRACT — AMBALA DISTRICT

Literates		Main Workers: Total Main Workers (I—IX)		Cultivators (I)		Agricultural Labourers (II)		Household Industry—Manufacturing, Processing, Servicing and Repairs [V(a)]		Other workers [III, IV, V(b) & VI to IX]		Marginal Workers		Non-Workers	
M	F	M	F	M	F	M	F	M	F	M	F	M	F	M	F
13	14	15	16	17	18	19	20	21	22	23	24	25	26	27	28
228	135	206	9	86	3	65	3	12	..	43	3	..	..	188	364
333	160	215	6	117	..	32	6	4	..	62	..	17	10	297	456
112	54	148	..	60	..	70	..	..	..	18	..	..	..	156	300
689	302	757	7	296	..	240	1	35	1	186	5	..	..	732	1,365
inhabited															
138	37	222	..	82	..	131	..	1	..	8	..	..	..	188	355
79	36	91	..	47	..	30	..	1	..	13	..	..	..	89	168
256	126	240	..	144	..	28	..	..	..	68	..	..	..	258	453
570	288	501	19	160	1	75	..	31	10	235	8	..	..	502	882
127	90	74	..	45	..	7	..	..	..	22	..	..	..	116	193
115	58	117	1	54	..	43	..	8	1	12	..	..	..	121	230
117	32	106	1	24	..	61	..	..	..	21	1	..	1	147	204
138	54	132	8	56	..	48	6	..	..	28	2	6	8	114	200
168	86	173	4	85	..	34	..	..	..	54	4	14	9	176	320
75	28	95	4	66	..	23	3	..	..	6	1	..	..	100	174
345	113	388	6	128	..	182	6	3	..	75	..	2	28	425	680
181	103	273	9	97	..	134	9	1	..	41	..	..	..	231	460
49	46	54	..	29	..	12	..	..	..	13	..	..	..	44	99
345	89	554	72	139	..	192	3	..	..	223	69	..	..	544	821
350	162	358	2	187	..	71	..	2	..	98	2	..	..	392	723
49	16	65	..	23	..	29	..	..	..	13	..	..	..	58	94
434	107	431	4	135	1	181	1	8	..	107	2	1	1	412	664
268	157	242	40	110	1	94	38	10	..	28	1	..	..	238	390
336	122	353	1	122	..	169	..	12	..	50	1	..	..	411	645
175	102	159	..	70	..	52	..	1	..	36	..	..	..	176	314
145	34	172	15	54	1	82	14	5	..	31	..	..	..	151	253
134	65	168	13	57	..	54	1	..	..	57	12	..	..	129	249
253	127	195	12	129	..	24	9	12	3	30	..	..	..	193	333
373	112	356	13	132	4	112	9	12	..	100	..	13	20	410	572
495	210	358	1	97	..	52	..	4	..	205	1	..	..	478	732
131	44	95	..	30	..	42	..	3	..	20	..	..	..	162	204
240	93	241	3	85	1	84	2	..	..	72	..	..	..	235	401
103	20	99	5	4	..	58	5	..	..	37	..	..	..	112	166
63	9	68	14	25	5	31	9	..	..	12	..	..	..	71	100
36	14	34	..	21	..	6	..	3	..	4	..	..	..	45	66

JAGADHRI TAHSIL **VILLAGE PRIMARY**

Location Code No	Name of Village (Hadbast No.)		Area of Village in Hectares	No. of occupied residential Houses	No. of Households	Total Population (Including Institutional & Houseless Population)			Scheduled Castes		Scheduled Tribes	
						P	M	F.	M	F	M	F
1	2		3	4	5	6	7	8	9	10	11	12
481	Topra Khurd	(464)	124·64	52	52	349	180	169	61	53	..	..
482	Akbarpur	(463)	305·13	126	126	1,014	519	495	215	208	..	..
483	Badanpur	(481)	166·32	46	57	394	205	189	138	121	..	..
484	Daulatpur	(482)	131·93	110	110	967	518	449	300	257	..	..
485	Hafizpur	(483)	155·40	71	71	528	285	243	114	98	..	..
486	Kunjal Jatan	(485)	186·96	83	84	634	338	296	116	101	..	..
487	Kunjal Kamboyan	(486)	164·70	80	81	586	307	279	51	45	..	..
488	Dudhla	(477)	158·23	89	89	700	381	319	4	..	..	..
489	Damla (Demla)	(484)	913·77	400	401	2,759	1,453	1,306	169	140	..	..
490	Sabhapur	(161)	254·14	45	45	348	195	153	118	90	..	..
491	Rattangarh	(487)	400·63	159	160	1,171	629	542	209	183	..	..
492	Dhorang	(488)	467·41	168	168	1,257	695	562	173	137	..	..
493	Jaipur	(163)	277·61	103	103	721	375	346	67	56	..	..
	Grand Total		130,064·63	50,194	51,560	341,626	184,370	157,256	58,979	50,459	..	..

†Although entered as 'Be-Chirag' (Un-inhabited) in the Revenue record, the Population shown against this village was enumerated at the time of 1981-Census.

Notes :—(1) Where a town and village bear an identical name, the word (Rural) has been added after the name of the village.

(2) The area of a village (revenue estate) is based on the information supplied by the Revenue Patwari and includes urban area, if any.

CENSUS ABSTRACT **AMBALA DISTRICT**

Liteates		Main Workers										Marginal Workers		Non-Workers	
		Total Main Workers (I—IX)		Cultivators (I)		Agricultural Labourers (II)		Household Industry—Manufacturing, Processing, Servicing and Repairs [V(a)]		Other Workers [III, IV, V(b) & VI to IX]					
M	F	M	F	M	F	M	F	M	F	M	F	M	F	M	F
13	14	15	16	17	18	19	20	21	22	23	24	25	26	27	28
75	36	98	..	45	..	49	..	2	..	2	..	..	..	82	169
287	101	239	..	215	..	14	..	2	..	8	..	..	..	280	495
79	28	114	27	27	..	54	11	..	..	33	16	..	10	91	152
127	17	225	1	109	..	100	1	..	..	16	..	..	..	293	448
162	76	135	3	52	2	49	1	..	..	34	..	..	2	150	238
161	67	176	14	78	..	48	14	14	..	36	..	..	..	162	282
155	94	162	17	89	..	38	17	7	..	28	..	..	..	145	262
118	42	211	4	120	..	34	..	..	..	57	4	17	59	153	256
671	363	752	52	235	..	175	2	2	..	340	50	23	..	678	1,254
55	5	85	..	29	..	40	..	..	..	16	..	..	..	110	153
234	118	365	33	144	1	109	1	3	..	109	31	..	..	264	509
299	103	356	10	135	..	120	..	3	..	98	10	..	..	339	552
168	68	196	4	126	..	36	4	1	..	33	..	10	88	169	254
79,128	33,793	98,459	2,912	40,073	198	26,811	811	3,465	446	28,110	1,457	1,000	2,346	84,911	151,998

JAGADHRI TAHSIL — URBAN PRIMARY

Location Code No.	Name of Town/Ward		Area of Town in Km²	No. of occupied residential Houses	No. of Households	Total Population (including Institutional and Houseless Population)			Scheduled Castes		Scheduled Tribes	
						P	M	F	M	F	M	F
1	2		3	4	5	6	7	8	9	10	11	12
X	JAGADHRI WORKSHOP RAILWAY COLONY (M.C.)		0·89	1,655	1,655	8,018	4,480	3,538	701	522	..	..
	Ward	1		607	607	2,897	1,648	1,249	208	157	..	..
	,,	2		642	642	3,100	1,728	1,372	342	234	..	..
	,,	3		406	406	2,021	1,104	917	151	131	..	..
XI	YAMUNANAGAR (M.C.)		15·88	19,583	20,954	109,304	59,484	49,820	5,294	4,156	..	..
	Ward	1		756	756	4,024	2,068	1,956	46	41	..	..
	,,	2		569	594	3,298	1,677	1,621	77	88	..	..
	,,	3		757	803	4,355	2,309	2,046	630	525	..	..
	,,	4		555	647	3,491	1,857	1,634	92	92	..	..
	,,	5		734	751	4,042	2,125	1,917	22	23	..	..
	,,	6		737	823	4,813	2,526	2,287	193	152	..	..
	,,	7		542	790	3,890	2,169	1,721	72	51	..	..
	,,	8		648	707	4,020	2,177	1,843	421	367	..	..
	,,	9		528	547	3,374	1,779	1,595	105	75	..	..
	,,	10		556	609	3,572	1,925	1,647	56	40	..	..
	,,	11		652	658	3,513	2,002	1,511	145	73	..	..
	,,	12		758	758	3,770	2,154	1,616	80	31	..	..
	,,	13		769	827	4,052	2,113	1,939	3	2	..	..
	,,	14		759	879	4,588	2,413	2,175	34	49	..	..
	,,	15		814	840	4,666	2,454	2,212	95	82	..	..
	,,	16		687	731	3,666	1,934	1,732	10	9	..	..
	,,	17		877	889	4,539	2,398	2,141	60	47	..	..
	,,	18		626	672	3,503	1,874	1,629	193	151	..	..
	,,	19		1,135	1,182	5,034	3,160	1,874	748	483	..	..
	,,	20		849	952	4,884	2,787	2,097	251	168	..	..
	,,	21		837	839	4,499	2,418	2,081	712	607	..	..
	,,	22		659	702	3,894	2,117	1,777	313	284	..	..
	,,	23		678	680	3,787	2,024	1,763	64	44	..	..
	,,	24		994	1,040	4,458	2,634	1,824	263	182	..	..
	,,	25		731	816	4,028	2,227	1,801	104	72	..	..
	,,	26		762	762	4,086	2,233	1,853	161	132	..	..
	,,	27		614	700	3,458	1,930	1,528	344	286	..	..
XII	JAGADHRI (M.C.)		10·83	6,799	7,404	43,102	23,641	19,461	2,094	1,822	..	..
	Ward	1		400	400	2,297	1,277	1,020	60	48	..	..
	,,	2		428	428	2,442	1,353	1,089	..	..	..	..

CENSUS ABSTRACT — AMBALA DISTRICT

Literates		Main Workers: Total Main Workers (I—IX)		Cultivators (I)		Agricultural Labourers (II)		Household Industry—Manufacturing, Processing, Servicing and Repairs [V (a)]		Other Workers [III,IV,V(b) & VI to IX]		Marginal Workers		Non-Workers	
M	F	M	F	M	F	M	F	M	F	M	F	M	F	M	F
13	14	15	16	17	18	19	20	21	22	23	24	25	26	27	28
3,708	**2,344**	**2,229**	**90**	**1**	..	**1**	..	**3**	..	**2,224**	**90**	**2**	..	**2,249**	**3,488**
1,362	777	818	54	1	..	1	..	..	..	816	54	..	..	830	1,195
1,435	944	895	30	..	..	..	..	2	..	893	30	2	..	831	1,342
911	613	516	6	..	..	..	..	1	..	515	6	..	..	588	911
39,488	**28,120**	**30,802**	**1,635**	**391**	**1**	**274**	**14**	**1,101**	**59**	**29,036**	**1,561**	**51**	**44**	**28,631**	**48,141**
1,557	1,162	938	79	4	..	..	..	50	2	884	77	2	..	1,128	1,877
1,292	1,042	772	57	8	..	13	..	53	1	698	56	..	1	905	1,563
1,371	885	1,068	67	24	..	30	..	20	1	994	66	2	4	1,239	1,975
1,370	1,034	958	44	11	..	18	..	23	1	906	43	4	..	895	1,590
1,583	1,207	1,025	71	6	..	2	..	115	8	902	63	7	4	1,093	1,842
1,679	1,258	1,235	39	37	1	1	..	69	3	1,128	35	1	..	1,290	2,248
1,285	894	1,282	64	2	..	1	..	5	1	1,274	63	4	5	883	1,652
1,440	1,023	1,180	74	3	..	..	..	26	..	1,151	74	4	1	993	1,768
1,276	938	946	32	18	..	..	..	21	1	907	31	2	1	831	1,562
1,376	1,646	977	42	1	..	5	..	117	6	854	36	1	..	947	1,605
1,417	946	1,137	28	1	..	1	..	29	4	1,106	24	9	4	856	1,479
1,561	1,035	1,199	42	8	..	..	..	4	1	1,187	41	2	3	953	1,571
1,652	1,438	1,067	112	6	..	10	..	80	3	971	109	..	..	1,046	1,827
1,807	1,522	1,268	151	22	..	6	..	34	..	1,206	151	..	1	1,145	2,023
1,736	1,393	1,226	128	64	..	110	4	58	3	994	121	..	..	1,228	2,084
1,590	1,189	943	77	19	..	10	1	76	1	838	75	..	..	991	1,655
1,789	1,309	1,154	119	6	..	2	..	16	..	1,130	119	2	5	1,242	2,017
1,221	802	897	46	41	..	1	..	18	..	837	46	2	2	975	1,581
1,467	518	1,986	46	1	..	..	..	72	8	1,913	38	..	..	1,174	1,828
1,915	1,132	1,439	69	..	..	..	..	21	..	1,418	69	..	1	1,348	2,027
1,554	1,090	1,123	61	..	..	35	1	35	1	1,053	59	..	3	1,295	2,017
1,189	674	1,051	38	3	..	1	8	37	4	1,010	26	..	1	1,066	1,738
1,426	957	964	42	16	..	10	..	16	6	922	36	2	2	1,058	1,719
1,558	944	1,542	35	6	..	..	..	40	1	1,496	34	..	..	1,092	1,789
1,224	784	1,167	15	1	..	8	..	15	..	1,143	15	1	4	1,059	1,782
1,307	833	1,189	23	46	..	1	..	38	3	1,104	20	6	2	1,038	1,828
846	465	1,069	34	37	..	9	..	13	..	1,010	34	..	..	861	1,494
15,565	**10,781**	**13,470**	**615**	**193**	**1**	**194**		**81,080**	**16**	**12,003**	**590**	**55**	**9**	**10,116**	**18,837**
755	536	723	12	5	..	5	..	27	..	686	12	5	..	549	1,008
853	583	859	16	3	..	7	1	127	..	722	15	..	..	494	1,073

JAGADHRI TAHSIL **URBAN PRIMARY**

Location Code No.	Name of Town/Ward		Area of Town in km²	No. of occupied residential Houses	No. of Households	Total Population (including Institutional & Houseless Population)			Scheduled Castes		Scheduled Tribes	
						P	M	F	M	F	M	F
1	2		3	4	5	6	7	8	9	10	11	12
XII	JAGADHRI (M.C.)—*Concld*	3		314	387	2,337	1,272	1,065	3	..	..	..
	Ward	4		329	330	1,899	997	902	9	5	..	..
	,,	5		218	277	1,561	806	755	..	..	..	..
	,,	6		447	481	2,694	1,567	1,127	4	5	..	..
	,,	7		500	575	3,489	1,837	1,652	3	6	..	..
	,,	8		352	380	2,324	1251	1,073	5	2	..	..
	,,	9		356	461	2,959	1,672	1,287	5	1	..	..
	,,	10		533	562	3,198	1,674	1,524	66	61	..	..
	,,	11		448	544	3,024	1,733	1,291	194	176	..	..
	,,	12		417	422	2,443	1,336	1,107	783	717	..	..
	,,	13		459	492	3,035	1,578	1,457	3	..	..	..
	,,	14		745	745	4,555	2,597	1,958	627	541	..	..
	,,	15		251	304	1,682	940	742	10	..	..	..
	,,	16		602	616	3,163	1,751	1,412	322	260	..	..
XIII	BURIA (M.C.)		1·94	1,078	1,094	6,258	3,350	2,908	188	158	..	..
	Ward	1		255	262	1,553	860	693	71	60	..	..
	,,	2		147	147	831	456	375	..	..	..	..
	,,	3		100	100	596	311	285	64	44	..	..
	,,	4		112	112	663	337	326	..	..	..	..
	,,	5		98	98	537	292	245	6	3	..	..
	,,	6		130	134	737	379	358	40	43	..	..
	,,	7		99	99	568	305	263	..	..	..	..
	,,	8		137	142	773	410	363	7	8	..	..
XIV	CHHACHHRAULI (M.C.)		1·29	1,153	1,170	6,140	3,214	2,926	617	539	..	..
	Ward	1		105	105	609	305	304	22	28	..	..
	,,	2		102	102	513	265	248	2	6	..	..
	,,	3		100	100	476	249	227	28	19	..	..
	,,	4		87	87	493	274	219	4	..	..	..
	,,	5		91	91	525	270	255	..	..	..	..
	,,	6		114	114	605	310	295	2	1	..	..
	,,	7		101	110	563	301	262	150	132	..	..
	,,	8		129	129	601	321	280	1	..	..	..
	,,	9		116	117	606	324	282	3	1	..	..
	,,	10		84	91	487	254	233	102	87	..	..
	,,	11		124	124	662	341	321	303	265	,,	,,

CENSUS ABSTRACT — AMBALA DISTRICT

Literates		Main Workers: Total Main Workers (I—IX)		Cultivators (I)		Agricultural Labourers (II)		Household Industry—Manufacturing, Processing, Servicing and Repairs [V (a)]		Other Workers [III, IV, V(b) & VI to IX]		Marginal Workers		Non-Workers	
M	F	M	F	M	F	M	F	M	F	M	F	M	F	M	F
13	14	15	16	17	18	19	20	21	22	23	24	25	26	27	28
888	671	718	19	38	..	5	..	39	..	636	19	..	2	554	1,044
756	587	577	23	4	..	1	..	32	..	540	23	..	1	420	878
601	496	445	8	13	..	8	..	11	2	413	6	1	..	360	747
1,032	617	982	12	13	..	6	..	85	1	878	11	..	..	585	1,115
1,456	1,152	958	28	19	..	2	..	7	..	930	28	1	..	878	1,624
809	571	687	21	9	1	18	2	62	5	598	13	7	..	557	1,052
1,069	771	1,003	13	4	..	24	3	185	1	790	9	..	..	669	1,274
1,187	944	927	147	10	..	2	..	40	..	875	147	..	5	747	1,372
1,125	662	982	26	21	..	14	..	9	1	938	25	15	..	736	1,265
818	430	749	19	1	..	1	..	22	..	725	19	..	..	587	1,088
1,243	964	798	41	6	..	1	..	85	..	706	41	2	..	778	1,416
1,417	832	1,529	131	25	..	13	1	244	1	1,247	129	..	..	1,068	1,827
584	361	586	27	7	..	9	1	57	5	513	21	..	..	354	715
972	604	947	72	15	..	78	..	48	..	806	72	24	1	780	1,339
1,682	**1,094**	**1,730**	**79**	**202**	**7**	**243**	**6**	**66**	**13**	**1,219**	**53**	**18**	**17**	**1,602**	**2,812**
312	183	375	16	26	..	104	4	28	6	217	6	8	5	477	672
273	190	228	9	40	2	5	1	4	..	179	6	6	1	222	365
165	104	173	24	20	4	6	1	11	1	136	18	..	9	138	252
225	153	181	12	20	..	7	..	8	4	146	8	1	2	155	312
173	107	155	6	17	..	6	..	7	2	125	4	1	..	136	239
155	94	224	3	15	..	52	..	1	..	156	3	..	..	155	355
193	139	165	5	2	..	32	..	..	..	108	5	..	..	140	258
186	124	229	4	39	1	31	..	7	..	152	3	2	..	179	359
2,190	**1,454**	**1,531**	**90**	**93**	..	**167**	**5**	**31**	**7**	**1,240**	**78**	**19**	**33**	**1,664**	**2,803**
194	131	141	7	15	..	22	..	10	..	94	7	..	..	164	297
200	141	128	6	8	..	4	..	3	1	113	5	2	1	135	241
166	101	116	10	20	..	14	3	..	..	82	7	..	..	133	217
199	109	158	3	16	..	11	..	4	..	127	3	..	..	116	216
206	173	126	7	1	..	..	..	4	3	121	4	17	3	127	245
261	214	133	18	1	..	..	..	..	..	132	18	..	1	177	276
187	98	134	4	6	..	29	..	..	..	99	4	..	..	167	258
249	162	148	11	3	..	..	..	..	..	145	11	..	1	173	268
243	180	145	10	11	..	..	..	5	1	129	9	..	3	179	269
144	92	115	5	9	..	22	1	..	..	84	4	..	..	139	228
131	53	187	9	3	..	65	1	5	2	114	6	..	24	154	288

APPENDIX

ENUMERATION BLOCKWISE TOTAL POPULATION AND SCHEDULED CASTES POPULATION

APPENDIX

URBAN PRIMARY CENSUS ABSTRACT

Total and Scheduled Castes Population Urban Block-wise

Location Code No.	Name of Town/ Ward/Urban Block	Total Population	Scheduled Castes
1	2	3	4
I	KALKA (M.C.)	21,359	3,506
	Ward—1	2,104	780
	Block— 1	749	297
	,, 2	586	104
	,, 3	582	296
	,, 4	187	83
	Ward—2	1,939	265
	Block— 5	660	72
	,, 6	646	47
	,, 7	633	146
	Ward—3	1,901	66
	Block— 8	707	7
	,, 9	717	38
	,, 10	477	21
	Ward—4	1,683	759
	Block— 11	608	61
	,, 12	495	261
	,, 13	580	437
	Ward—5	1,622	179
	Block— 14	550	28
	,, 15	470	47
	,, 16	602	104
	Ward—6	1,554	239
	Block— 17	679	11
	,, 18	421	151
	,, 19	454	77
	Ward—7	1,609	246
	Block— 20	402	26
	,, 21	586	130
	,, 22	621	90
	Ward—8	1,593	232
	Block— 23	468	109
	,, 24	564	75
	,, 25	561	48
	Ward—9	1,247	245
	Block— 26	496	35
	,, 27	448	85
	,, 28	303	125
	Ward—10	1,427	68
	Block— 29	633	23
	,, 30	794	45
	Ward—11	1,704	136
	Block— 31	549	19
	,, 32	604	66
	,, 33	551	51
	Ward—12	1,610	115
	Block— 34	591	21
	,, 35	468	15
	,, 36	551	79
I—*concld.*	Ward—13	1,366	176
	Block— 37	558	21
	,, 38	587	150
	,, 39	221	5
II	PINJORE (M.C.)	5,746	377
	Ward—1	2,714	267
	Block— 1	651	45
	,, 2	607	165
	,, 3	558	1
	,, 4	898	56
	Ward—2	3,032	110
	Block— 5	623	31
	,, 6	695	13
	,, 7	526	20
	,, 8	563	15
	,, 9	625	31
III	PANCHKULA URBAN ESTATE(E.O.)	11,239	1,083
	Ward—1	448	96
	Block— 1	448	96
	Ward—2	397	8
	Block— 2	397	8
	Ward—3	10	1
	Block— 3	10	1
	Ward—4	427	154
	Block— 4	427	154
	Ward—5	47	24
	Block— 5	47	24
	Ward—6	744	125
	Block— 6	744	125
	Ward—7	3,274	156
	Block— 7	1,015	6
	,, 8	1,102	19
	,, 9	1,157	131
	Ward—8	669	21
	Block— 10	669	21
	Ward—9	9	..
	Block— 11	9	..
	Ward—10	947	37
	Block— 12	947	37

APPENDIX

URBAN PRIMARY CENSUS ABSTRACT

Total and Scheduled Castes Population Urban Block-wise

Location Code No.	Name of Town/ Ward/Urban Block	Total Population	Scheduled Castes
1	2	3	4
III—*concld.*	Ward—11	490	111
	Block— 13	490	111
	Ward—12	129	6
	Block— 14	129	6
	Ward—13	108	60
	Block— 15	108	60
	Ward—14	125	1
	Block— 16	125	1
	Ward—15	1,010	179
	Block— 17	1,010	179
	Ward—16	107	..
	Block— 18	107	..
	Ward—17	259	12
	Block— 19	259	12
	Ward—18	1,450	9
	Block— 20	728	9
	,, 21	722	..
	Ward—19	589	81
	Block— 22	589	81
IV NARAINGARH (M.C.)		9,370	2,377
	Ward—1	3,782	1,476
	Block— 1	605	102
	,, 2	734	426
	,, 3	746	58
	,, 4	762	..
	,, 5	425	399
	,, 6	510	491
	Ward—2	3,152	640
	Block— 7	598	536
	,, 8	508	15
	,, 9	595	..
	,, 10	861	89
	,, 11	590	..
	Ward—3	2,436	261
	Block— 12	460	131
	,, 13	643	91
	,, 14	579	6
	,, 15	754	33
V SADAURA (M.C.)		10,131	15,46
	Ward—1	996	21
	Block— 1	524	17
	,, 2	472	4
	Ward—2	881	11
	Block— 3	455	7
	,, 4	426	4

Location Code No.	Name of Town/ Ward/Urban Block	Total Population	Scheduled Castes
1	2	3	4
V—*concld.*	Ward—3	835	12
	Block— 5	459	..
	,, 6	376	12
	Ward—4	847	158
	Block— 7	390	158
	,, 8	457	..
	Ward—5	918	133
	Block— 9	412	..
	,, 10	506	133
	Ward—6	1,136	412
	Block— 11	661	398
	,, 12	475	14
	Ward—7	906	33
	Block— 13	481	33
	,, 14	425	..
	Ward—8	787	6
	Block— 15	347	5
	,, 16	440	1
	Ward—9	838	2
	Block— 17	412	..
	,, 18	426	2
	Ward—10	910	38
	Block— 19	481	29
	,, 20	429	9
	Ward—11	1,077	720
	Block— 21	525	407
	,, 22	552	313
VI AMBALA (M.C.)		104,565	9,098
	Ward—1	,869	479
	Block— 1	701	87
	,, 2	766	111
	,, 3	681	38
	,, 4	745	155
	,, 5	901	34
	,, 6	625	44
	,, 7	450	10
	Ward—2	3,238	31
	Block— 8	618	..
	,, 9	538	..
	,, 10	657	16
	,, 11	715	..
	,, 12	710	15
	Ward—3	3,323	63
	Block— 13	622	35
	,, 14	540	14
	,, 15	576	1
	,, 16	642	13
	,, 17	943	..

APPENDIX

URBAN PRIMARY CENSUS ABSTRACT

Total and Scheduled Castes Population Urban Block-wise

Location Code No.	Name of Town/ Ward/Urban Block	Total Population	Scheduled Castes
1	2	3	4
VI—*contd.*	Ward—4	3,212	65
	Block— 18	742	27
	,, 19	587	..
	,, 20	764	23
	,, 21	508	15
	,, 22	611	..
	Ward—5	5,068	771
	Block— 23	997	4
	,, 24	672	83
	,, 25	908	149
	,, 26	874	405
	,, 27	794	122
	,, 28	823	8
	Ward—6	5,950	345
	Block— 29	1,015	44
	,, 30	689	53
	,, 31	699	18
	,, 32	652	78
	,, 33	525	64
	,, 34	643	18
	,, 35	724	20
	,, 36	419	25
	,, 37	584	27
	Ward—7	4,468	646
	Block— 38	545	55
	,, 39	752	68
	,, 40	888	56
	,, 41	1,055	310
	,, 42	377	80
	,, 43	851	77
	Ward—8	3,155	244
	Block— 44	763	..
	,, 45	680	..
	,, 46	970	36
	,, 47	742	208
	Ward—9	5,125	142
	Block— 48	534	8
	,, 49	450	..
	,, 50	636	4
	,, 51	766	8
	,, 52	803	58
	,, 53	563	31
	,, 54	396	11
	,, 55	467	7
	,, 56	510	15

Location Code No.	Name of Town/ Ward/Urban Block	Total Population	Scheduled Castes
1	2	3	4
VI—*concld.*	Ward—10	4,901	118
	Block— 57	887	39
	,, 58	816	..
	,, 59	602	..
	,, 60	715	..
	,, 61	976	69
	,, 62	905	10
	Ward—11	5,196	952
	Block—63	1,658	539
	,, 64	669	134
	,, 65	824	199
	,, 66	655	35
	,, 67	624	30
	,, 68	766	15
	Ward—12	3,701	1,134
	Block—69	748	577
	,, 70	662	380
	,, 71	661	93
	,, 72	539	..
	,, 73	654	47
	,, 74	437	37
	Ward—13	3,177	41
	Block—75	694	..
	,, 76	538	..
	,, 77	628	5
	,, 78	588	32
	,, 79	729	4
	Ward—14	3,070	111
	Block—80	595	..
	,, 81	660	75
	,, 82	555	36
	,, 83	665	..
	,, 84	595	..
	Ward—15	4,317	275
	Block—85	606	1
	,, 86	624	19
	,, 87	631	30
	,, 88	599	3
	,, 89	636	..
	,, 90	658	36
	,, 91	563	186
	Ward—16	3,468	110
	Block—92	598	63
	,, 93	696	31
	,, 94	534	5
	,, 95	693	2
	,, 96	624	9
	,, 97	323	..

APPENDIX

URBAN PRIMARY CENSUS ABSTRACT

Total and Scheduled Castes Population Urban Block-wies

Location Code No.	Name of Town/ Ward/Urban Block	Total Population	Scheduled Castes
1	2	3	4
VI—*contd.*	Ward—17	3,113	4
	Block—98	354	..
	,, 99	637	..
	,, 100	502	4
	,, 101	533	..
	,, 102	621	..
	,, 103	466	..
	Ward—18	3,161	..
	Block—104	536	..
	,, 105	617	..
	,, 106	558	..
	,, 107	705	..
	,, 108	745	..
	Ward—19	2,759	7
	Block—109	687	4
	,, 110	709	3
	,, 111	690	..
	,, 112	673	..
	Ward—20	3,586	80
	Block—113	586	..
	,, 114	777	6
	,, 115	709	72
	,, 116	734	2
	,, 117	780	..
	Ward—21	3,088	63
	Block—118	805	58
	,, 119	714	..
	,, 120	803	5
	,, 121	766	..
	Ward—22	2,938	7
	Block—122	745	7
	,, 123	738	..
	,, 124	781	..
	,, 125	674	..
	Ward—23	4,218	106
	Block—126	634	14
	,, 127	764	9
	,, 128	592	35
	,, 129	706	..
	,, 130	564	14
	,, 131	450	4
	,, 132	508	30
	Ward—24	4,236	279
	Block—133	433	11
	,, 134	711	..
	,, 135	662	..
	,, 136	621	27
	,, 137	838	175
	,, 138	486	39
	,, 139	1485	32
VI—*concld.*	Ward—25	3,947	753
	Block—140	650	..
	,, 141	622	37
	,, 142	680	33
	,, 143	693	535
	,, 144	668	8
	,, 145	634	140
	Ward—26	3,003	211
	Block—146	537	..
	,, 147	493	162
	,, 148	613	49
	,, 149	812	..
	,, 150	548	..
	Ward—27	4,273	2,056
	Block—151	570	247
	,, 152	598	598
	,, 153	633	633
	,, 154	560	72
	,, 155	675	11
	,, 156	590	55
	,, 157	652	440
VII	AMBALA CANTT. (C.B.)	40,462	5,558
	Ward—1	4,484	181
	Block—1	1,233	23
	,, 2	609	1
	,, 3	1,121	3
	,, 4	498	..
	,, 5	1,023	154
	Ward—2	5,887	1,104
	Block—6	1,116	69
	,, 7	678	68
	,, 8	1,183	260
	,, 9	621	195
	,, 10	1,550	213
	,, 11	739	299
	Ward—3	1,978	352
	Block—12	1,334	219
	,, 13	644	133
	Ward—4	3,423	409
	Block—14	1,562	250
	,, 15	661	76
	,, 16	1,200	83
	Ward—5	3,170	498
	Block—17	1,164	167
	,, 18	575	106
	,, 19	1,431	225

APPENDIX

URBAN PRIMARY CENSUS ABSTRACT

Total and Scheduled Castes Population Urban Block-wise

Location Code No.	Name of Town/ Ward/Urban Block	Total Population	Scheduled Castes
1	2	3	4
VII—*concld.*			
	Ward—6	5,661	590
	Block—20	1,554	162
	,, 21	782	53
	,, 22	1,245	122
	,, 23	608	92
	,, 24	892	122
	,, 25	580	39
	Ward—7	15,859	2,424
	Block—26	1,720	195
	,, 27	580	96
	,, 28	1,242	214
	,, 29	1,119	156
	,, 30	794	203
	,, 31	2,096	343
	,, 32	1,112	161
	,, 33	1,532	444
	,, 34	1,298	77
	,, 35	795	121
	,, 36	1,482	174
	,, 37	712	29
	,, 38	1,227	211
VIII	AMBALA SADAR (M.C.)	80,741	11,342
	Ward—1	2,550	219
	Block—1	630	24
	,, 2	661	165
	,, 3	620	30
	,, 4	639	..
	Ward—2	3,168	801
	Block—5	640	12
	,, 6	1,327	687
	,, 7	541	70
	,, 8	660	32
	Ward—3	3,309	61
	Block—9	702	..
	,, 10	707	7
	,, 11	732	21
	,, 12	689	5
	,, 13	479	28
	Ward—4	3,018	53
	Block—14	682	..
	,, 15	616	..
	,, 16	642	..
	,, 17	427	..
	,, 18	651	53

Location Code No.	Name of Town/ Ward/Urban Block	Total Population	Scheduled Castes
1	2	3	4
VIII—*contd.*			
	Ward—5	3,540	443
	Block— 19	533	27
	,, 20	816	92
	,, 21	771	30
	,, 22	842	173
	,, 23	578	121
	Ward—6	3,357	756
	Block— 24	582	6
	,, 25	518	5
	,, 26	457	..
	,, 27	465	15
	,, 28	704	680
	,, 29	631	50
	Ward—7	5,232	151
	Block— 30	904	..
	,, 31	1,079	125
	,, 32	880	..
	,, 33	816	26
	,, 34	697	..
	,, 35	856	..
	Ward—8	3,525	442
	Block— 36	581	65
	,, 37	525	161
	,, 38	446	170
	,, 39	685	36
	,, 40	593	10
	,, 41	695	..
	Ward—9	4,385	219
	Block— 42	1,091	63
	,, 43	807	37
	,, 44	795	53
	,, 45	821	61
	,, 46	871	5
	Ward—10	2,369	476
	Block— 47	636	47
	,, 48	801	221
	,, 49	932	208
	Ward—11	3,740	1,395
	Block— 50	550	..
	,, 51	558	539
	,, 52	704	222
	,, 53	602	400
	,, 54	601	146
	,, 55	725	88
	Ward—12	2,758	248
	Block— 56	681	..
	,, 57	516	55
	,, 58	683	22
	,, 59	666	138
	,, 60	212	33

APPENDIX

URBAN PRIMARY CENSUS ABSTRACT

Total and Scheduled Castes Population Urban Block-wise

Location Code No.	Name of Town/ Ward/ Urban Block		Total Population	Scheduled Castes
1	2		3	4
VIII—*contd.*				
	Ward—13		3,152	1,083
	Block—	61	506	9
	,,	62	627	91
	,,	63	833	442
	,,	64	636	150
	,,	65	550	391
	Ward—14		2,803	8
	Block—	66	499	8
	,,	67	688	..
	,,	68	846	..
	,,	69	770	..
	Ward—15		2,878	..
	Block—	70	713	..
	,,	71	795	..
	,,	72	705	..
	,,	73	665	..
	Ward—16		3,049	13
	Block—	74	682	..
	,,	75	955	5
	,,	76	589	..
	,,	77	818	8
	Ward—17		2,776	3
	Block—	78	816	..
	,,	79	1,037	3
	,,	80	520	..
	,,	81	403	..
	Ward—18		2,897	51
	Block—	82	424	12
	,,	83	639	..
	,,	84	714	24
	,,	85	481	..
	,,	86	639	15
	Ward—19		2,885	67
	Block—	87	628	..
	,,	88	846	9
	,,	89	858	13
	,,	90	553	45
	Ward—20		3,041	321
	Block—	91	688	166
	,,	92	559	25
	,,	93	272	8
	,,	94	776	12
	,,	95	746	10
	Ward—21		3,059	1,636
	Block—	96	692	614
	,,	97	481	384
	,,	98	852	598
	,,	99	686	11
	,,	100	348	19
VIII—*concld.*	Ward—22		3,667	2,005
	Block—	101	669	482
	,,	102	641	461
	,,	103	589	254
	,,	104	549	92
	,,	105	551	364
	,,	106	668	352
	Ward—23		3,077	261
	Block—	107	861	186
	,,	108	668	75
	,,	109	660	..
	,,	110	888	..
	Ward—24		3,246	333
	Block—	111	615	222
	,,	112	710	..
	,,	113	697	..
	,,	114	520	71
	,,	115	704	40
	Ward—25		3,265	297
	Block—	116	489	20
	,,	117	410	1
	,,	118	773	29
	,,	119	833	103
	,,	120	760	144
IX	BABIYAL (C.T.)		7,342	2,219
	Ward—1		2,892	164
	Block—	1	651	78
	,,	2	666	..
	,,	3	486	21
	,,	4	501	65
	,,	5	588	..
	Ward—2		2,787	1,100
	Block—	6	528	..
	,,	7	955	303
	,,	8	285	285
	,,	9	373	66
	,,	10	646	446
	Ward—3		1663	955
	Block—	11	316	148
	,,	12	520	340
	,,	13	377	173
	,,	14	450	294
X	JAGADHRI WORKSHOP RAILWAY COLONY (M.C.)		8,018	1,223
	Ward—1		2,897	365
	Block—	1	414	29
	,,	2	469	105
	,,	3	633	35
	,,	4	467	62
	,,	5	371	56
	,,	6	543	78

APPENDIX

URBAN PRIMARY CENSUS ABSTRACT

Total and Scheduled Castes Population Urban Block-wise

Location Code No.	Name of Town/ Ward/Urban Block	Total Population	Scheduled Castes
1	2	3	4
X—*concld.*			
	Ward—2	3,100	576
	Block—7	555	34
	,, 8	469	34
	,, 9	667	158
	,, 10	736	80
	,, 11	673	270
	Ward—3	2,021	282
	Block—12	624	87
	,, 13	352	54
	,, 14	488	91
	,, 15	557	50
XI YAMUNANAGAR—(M.C.)		109,304	9,450
	Ward—1	4,024	87
	Block—1	669	8
	,, 2	754	18
	,, 3	468	13
	,, 4	586	48
	,, 5	714	..
	,, 6	395	..
	,, 7	438	..
	Ward—2	3,298	165
	Block—8	753	..
	,, 9	592	..
	,, 10	569	6
	,, 11	583	1
	,, 12	429	56
	13	372	102
	Ward—3	4,355	1,155
	Block—14	1,094	10
	,, 15	456	223
	,, 16	676	209
	,, 17	492	222
	,, 18	356	270
	,, 19	454	6
	,, 20	827	216
	Ward—4	3,491	184
	Block—21	791	4
	,, 22	666	..
	,, 23	547	9
	,, 24	590	4
	,, 25	490	167
	,, 26	407	..
	Ward—5	4,042	45
	Block—27	420	..
	,, 28	483	7
	,, 29	529	6
	,, 30	295	..
	,, 31	509	..
	,, 32	505	..
	,, 33	509	5
	,, 34	453	23
	,, 35	339	4

Location Code No.	Name of Town/ Ward/Urban Block	Total Population	Scheduled Castes
1	2	3	4
XI—*contd.*			
	Ward—6	4,813	345
	Block—36	530	...
	,, 37	567	116
	,, 38	591	25
	,, 39	651	24
	,, 40	523	2
	,, 41	598	22
	,, 42	732	134
	,, 43	621	22
	Ward— 7	3,890	123
	Block—44	538	...
	,, 45	644	60
	,, 46	569	15
	,, 47	498	..
	,, 48	677	40
	,, 49	497	8
	,, 50	467	..
	Ward—8	4,020	788
	Block—51	771	355
	,, 52	681	240
	,, 53	767	182
	,, 54	549	...
	,, 55	636	..
	,, 56	452	11
	,, 57	164	..
	Ward—9	3,374	180
	Block— 58	478	43
	,, 59	478	61
	,, 60	565	26
	,, 61	731	11
	,, 62	728	35
	,, 63	394	4
	Ward—10	3,572	96
	Block—64	642	12
	,, 65	480	..
	,, 66	577	19
	,, 67	773	13
	,, 68	331	28
	,, 69	769	24
	Ward—11	3,513	218
	Block—70	682	98
	,, 71	689	41
	,, 72	810	48
	,, 73	825	25
	,, 74	507	6

APPENDIX

URBAN PRIMARY CENSUS ABSTRACT

Total and Scheduled Castes Population Block-wise

Location Code No.	Name of Town/ Ward/Urban Block		Total Population	Scheduled Castes
1	2		3	4
XI—*contd.*	Ward—12		3,770	111
	Block—	75	776	..
	,,	76	493	..
	,,	77	333	..
	,,	78	599	17
	,,	79	714	94
	,,	80	855	..
	Ward—13		4,052	5
	Block—	81	582	1
	,,	82	627	..
	,,	83	847	..
	,,	84	1,073	..
	,,	85	968	..
	,,	86	577	4
	,,	87	478	..
	Ward—14		4,588	83
	Block—	88	577	67
	,,	89	504	15
	,,	90	902	..
	,,	91	599	..
	,,	92	490	..
	,,	93	665	..
	,,	94	851	1
	Ward—15		4 666	177
	Block—	95	509	..
	,,	96	454	1
	,,	97	370	12
	,,	98	630	..
	,,	99	552	6
	,,	100	509	6
	,,	101	620	18
	,,	102	483	..
		103	539	134
	Ward—16		3,666	19
	Block—	104	456	..
	,,	105	382	11
	,,	106	554	..
	,,	107	522	..
	,,	108	594	4
	,,	109	436	..
	,,	110	722	4
	Ward—17		4,539	107
	Block—	111	454	..
	,,	112	521	..
	,,	113	714	5
	,,	114	513	..
	,,	115	674	47
	,,	116	801	20
	,,	117	385	13
	,,	118	477	22
	Ward—18		3,503	344
	Block—	119	555	5
	,,	120	684	50
	,,	121	536	158
	,,	122	348	23
	,,	123	644	66
	,,	124	736	42
XI—*contd.*	Ward—19		5,034	1,231
	Block—	125	627	187
	,,	126	523	303
	,,	127	678	59
	,,	128	487	192
	,,	129	514	197
	,,	130	619	100
	,,	131	379	34
	,,	132	852	135
	,,	133	355	24
	Ward—20		4,884	419
	Block—	134	731	92
	,,	135	429	31
	,,	136	473	81
	,,	137	538	9
	,,	138	642	103
	,,	139	616	..
	,,	140	657	36
	,,	141	378	67
	,,	142	420	..
	Ward—21		4,499	1,319
	Block—	143	453	52
	,,	144	546	358
	,,	145	486	356
	,,	146	547	210
	,,	147	696	221
	,,	148	351	25
	,,	149	688	31
	,,	150	732	66
	Ward—22		3,894	597
	Block—	151	571	107
	,,	152	601	79
	,,	153	535	295
	,,	154	743	37
	,,	155	626	77
	,,	156	818	2
	Ward—23		3,787	108
	Block—	157	604	..
	,,	158	636	3
	,,	159	237	..
	,,	160	546	69
	,,	161	511	..
	,,	162	469	20
	,,	163	383	..
	,,	164	401	16
	Ward—24		4,458	445
	Block—	165	622	205
	,,	166	379	18
	,,	167	547	111
	,,	168	490	..
	,,	169	542	48
	,,	170	500	6
	,,	171	489	36
	,,	172	464	19
	,,	173	243	2
	Ward—25		4,028	176
	Block—	174	473	61
	,,	175	667	22
	,,	176	558	2
	,,	177	496	..
	,,	178	602	..
	,,	179	596	10
	,,	180	636	81

APPENDIX

URBAN PRIMARY CENSUS ABSTRACT

Total and Scheduled Castes Population Urban Block-wise

Location Code No.	Name of Town/ Ward/Urban Block		Total Population	Scheduled Castes
1	2		3	4
XI—*concld.*	Ward—26		4,086	293
	Block—	181	545	238
	,,	182	323	..
	,,	183	205	..
	,,	184	517	6
	,,	185	744	18
	,,	186	321	..
	,,	187	468	14
	,,	188	963	17
	Ward—27		3,458	630
	Block—	189	682	57
	,,	190	626	120
	,,	191	485	79
	,,	192	457	188
	,,	193	736	161
	,,	194	472	25
XII	JAGADHRI (M.C.)		43,102	3,916
	Ward—1		2,297	108
	Block—	1	656	11
	,,	2	492	..
	,,	3	691	81
	,,	4	458	16
	Ward—2		2,442	..
	Block—	5	477	..
	,,	6	602	..
	,,	7	686	..
	,,	8	677	..
	Ward—3		2,337	3
	Block—	9	665	..
	,,	10	536	..
	,,	11	422	..
	,,	12	497	3
	,,	13	217	..
	Ward—4		1,899	14
	Block—	14	368	..
	,,	15	445	..
	,,	16	455	14
	,,	17	631	..
	Ward—5		1,561	..
	Block—	18	580	..
	,,	19	594	..
	,,	20	387	..
	Ward—6		2,694	9
	Block—	21	547	..
	,,	22	689	..
	,,	23	738	9
	,,	24	720	..
XII—*contd.*	Ward—7		3,489	9
	Block—	25	708	..
	,,	26	748	..
	,,	27	256	9
	,,	28	506	..
	,,	29	731	..
	,,	30	545	..
	Ward—8		2,324	7
	Block—	31	496	..
	,,	32	544	..
	,,	33	625	..
	,,	34	659	7
	Ward—9		2,959	6
	Block—	35	613	6
	,,	36	771	..
	,,	37	865	..
	,,	38	710	..
	Ward—10		3,198	127
	Block—	39	891	79
	,,	40	803	23
	,,	41	614	8
	,,	42	890	17
	Ward—11		3,024	370
	Block—	43	610	5
	,,	44	653	7
	,,	45	1,100	136
	,,	46	661	222
	Ward—12		2,443	1,500
	Block—	47	731	319
	,,	48	616	265
	,,	49	566	403
	,,	50	530	513
	Ward—13		3,035	3
	Block—	51	396	..
	,,	52	539	..
	,,	53	649	..
	,,	54	477	..
	,,	55	489	3
	,,	56	485	..
	Ward—14		4,555	1,168
	Block—	57	756	591
	,,	58	806	65
	,,	59	687	25
	,,	60	1,215	..
	,,	61	1,091	487

APPENDIX

URBAN PRIMARY CENSUS ABSTRACT

Total and Scheduled Castes Population Urban Block-wise

Location Code No.	Name of Town/ Ward/Urban Block		Total Population	Scheduled Castes
1	2		3	4
XII—*concld.*	Ward—15		1,682	10
	Block—	62	525	..
	,,	63	591	..
	,,	64	566	10
	Ward—16		3,163	582
	Block—	65	936	16
	,,	66	569	..
	,,	67	505	149
	,,	68	592	409
	,,	69	561	8
XIII	BURIA (M.C.)		6,258	346
	Ward—1		1,553	131
	Block—	1	385	..
	,,	2	526	..
	,,	3	642	131
	Ward—2		831	..
	Block—	4	322	..
	,,	5	509	..
	Ward—3		596	108
	Block—	6	596	108
	Ward—4		663	..
	Block—	7	663	..
	Ward—5		537	9
	Block—	8	333	..
	,,	9	204	9
	Ward—6		737	83
	Block—	10	382	50
	,,	11	355	33
	Ward—7		568	..
	Block—	12	568	..

Location Code No.	Name of Town/ Ward/Urban Block		Total Population	Scheduled Castes
1	2		3	4
XIII—*concld.*	Ward—8		773	15
	Block—13		773	15
XIV	CHHACHHRAULI—(M.C.)		6,140	1,156
	Ward—1		609	50
	Block—	1	609	50
	Ward—2		513	8
	Block—	2	513	8
	Ward—3		476	47
	Block—	3	476	47
	Ward—4		493	4
	Block—	4	493	4
	Ward—5		525	..
	Block—	5	525	..
	Ward—6		605	3
	Block—	6	605	3
	Ward—7		563	282
	Block—	7	563	282
	Ward—8		601	1
	Block—	8	601	1
	Ward—9		606	4
	Block—	9	606	4
	Ward—10		487	189
	Block—	10	487	189
	Ward—11		662	568
	Block—	11	662	568

DISTRICT PRIMARY CENSUS ABSTRACT OF SCHEDULED CASTES

DISTRICT PRIMARY CENSUS ABSTRACT

Location Code No.	District/Tahsil/Urban Agglomeration/City/Town	Total/ Rural/ Urban	No. of Households with Scheduled Castes members	Total Scheduled Castes Population		
				P	M	F
1	2	3	4	5	6	7
1	**Ambala District**	**T**	**54,790**	**331,057**	**178,538**	**152,519**
		R	**45,226**	**277,860**	**149,685**	**128,175**
		U	**9,564**	**53,197**	**28,853**	**24,344**
1	Kalka Tahsil	T	4,677	24,566	13,588	10,978
		R	3,645	19,600	10,806	8,794
		U	1,032	4,966	2,782	2,184
	Kalka (M.C.)	U	644	3,506	1,907	1,599
	Pinjore (M. C.)	U	75	377	210	167
	Panchkula Urban Estate (E.O.)	U	293	1,083	665	418
2	Naraingarh Tahsil	T	10,074	59,914	32,186	27,728
		R	9,362	55,991	30,086	25,905
		U	712	3,923	2,100	1,823
	Naraingarh (M.C.)	U	425	2,377	1,277	1,100
	Sadaura (M.C.)	U	287	1,546	823	723
3	Ambala Tahsil	T	19,461	121,048	64,891	56,157
		R	14,587	92,831	49,814	43,017
		U	4,874	28,217	15,077	13,140
	Ambala (M.C.)	U	1,590	9,098	4,926	4,172
	Ambala (U. A.)—	U	2,913	16,900	8,983	7,917
	(a) Ambala Cantt. (C.B.)	U	1,098	5,558	2,959	2,599
	(b) Ambala Sadar (M. C.)	U	1,815	11,342	6,024	5,318
	Babiyal (C.T)	U	371	2,219	1,168	1,051
4	Jagadhri Tahsil	T	20,578	125,529	67,873	57,656
		R	17,632	109,438	58,979	50,459
		U	2,946	16,091	8,894	7,197
	Yamunanagar (U.A.)—	U	2,666	14,589	8,089	6,500
	(a) Jagadhri Workshop Railway Colony (M.C.)	U	243	1,223	701	522
	(b) Yamunangar M.C.)	U	1,765	9,450	5,294	4,156
	(c) Jagadhri (M.C.)	U	658	3,916	2,094	1,822
	Buria (M.C.)	U	66	346	188	158
	Chhachhrauli (M.C.)	U	214	1,156	617	

OF SCHEDULED CASTES

Literates			Main Workers: Total Main Workers (I—IX)			Main Workers: Cultivators (I)		
P	M	F	P	M	F	P	M	F
8	9	10	11	12	13	14	15	16
86,256	**66,862**	**19,394**	**94,382**	**89,605**	**4,777**	**10,208**	**10,030**	**178**
66,657	**53,399**	**13,258**	**78,719**	**75,463**	**3,256**	**10,093**	**9,915**	**178**
19,599	**13,463**	**6,136**	**15,663**	**14,142**	**1,521**	**115**	**115**	..
7,759	5,660	2,099	7,998	7,169	829	737	733	4
5,885	4,350	1,535	6,205	5,669	536	725	721	4
1,874	1,310	564	1,793	1,500	293	12	12	..
1,480	1,011	469	1,025	928	97	10	10	..
190	132	58	121	106	15	2	2	..
204	167	37	647	466	181	..	..	..
15,007	11,817	3,190	16,669	16,182	487	2,795	2,714	81
13,604	10,856	2,748	15,618	15,198	420	2,744	2,663	81
1,403	961	442	1,051	984	67	51	51	..
975	672	303	636	587	49	32	32	..
428	289	139	415	397	18	19	19	..
34,521	25,888	8,633	33,318	31,769	1,549	3,012	2,991	21
23,172	18,315	4,857	25,481	24,640	841	2,995	2,974	21
11,349	7,573	3,776	7,837	7,129	708	17	17	..
3,526	2,440	1,086	2,740	2,406	334	12	12	..
6,812	4,462	2,350	4,568	4,225	343	5	5	..
2,320	1,559	761	1,434	1,340	94	3	3	..
4,492	2,903	1,589	3,134	2,885	249	2	2	..
1,011	671	340	529	498	31	..	..	..
28,969	23,497	5,472	36,397	34,485	1,912	3,664	3,592	72
23,996	19,878	4,118	31,415	29,956	1,459	3,629	3,557	72
4,973	3,619	1,354	4,982	4,529	453	35	35	..
4,631	3,339	1,292	4,532	4,104	428	26	26	..
730	479	251	343	326	17	..	..	..
2,638	1,931	707	2,904	2,643	261	12	12	..
1,263	929	334	1,285	1,135	150	14	14	..
49	44	5	123	108	15	5	5	..
293	236	57	327	317	10	4	4	..

DISTRICT PRIMARY CENSUS ABSTRACT

Main

Location Code No.	District/Tahsil/Urban Agglomeration/City/Town	Total/ Rural/ Urban	Agricultural Labourers (II)			Household Industry—Manufacturing, Processing, Servicing and Repairs [V(a)]		
			P	M	F	P	M	F
1	2	3	17	18	19	20	21	22
1	**Ambala District**	**T**	**42,210**	**40,942**	**1,268**	**3,365**	**3,012**	**353**
		R	**41,637**	**40,391**	**1,246**	**3,047**	**2,713**	**334**
		U	**573**	**551**	**22**	**318**	**299**	**19**
1	Kalka Tahsil	T	1,001	975	26	203	184	19
		R	984	960	24	176	164	12
		U	17	15	2	27	20	7
	Kalka (M. C.)	U	7	7	..	22	15	7
	Pinjore (M.C.)	U	10	8	2	..	..	..
	Panchkula Urban Estate (E.O.)	U	..	..	..	5	5	..
2	Naraingarh Tahsil	T	9,176	9,062	114	602	582	20
		R	8,997	8,885	112	580	561	19
		U	179	177	2	22	21	1
	Naraingarh (M. C.)	U	82	82	..	11	10	1
	Sadaura (M.C.)	U	97	95	2	11	11	..
3	Ambala Tahsil	T	14,934	14,474	460	956	904	52
		R	14,882	14,422	460	763	721	42
		U	52	52	..	193	183	10
	Ambala (M. C.)	U	30	30	..	94	88	6
	Ambala (U. A.)—	U	19	19	..	86	82	4
	(a) Ambala Cantt. (C.B.).	U	2	2	..	8	8	..
	(b) Ambala Sadar (M.C.)	U	17	17	..	78	74	4
	Babiyal (C.T.)	U	3	3	..	13	13	..
4	Jagadhri Tahsil	T	17,099	16,431	668	1,604	1,342	262
		R	16,774	16,124	650	1,528	1,267	261
		U	325	307	18	76	75	1
	Yamunanagar (U.A.)—	U	145	131	14	69	69	..
	(a) Jagadhri Workshop Railway Colony (M.C.)	U	..	..	..	..	..	..
	(b Yamunanagar (M.C.)	U	93	80	13	41	41	..
	(c) Jagadhri (M.C.)	U	52	51	1	28	28	..
	Buria (M.C.)	U	51	51	..	1	1	..
	Chhachhrauli (M.C.)	U	129	125	4	6	5	1

OF SCHEDULED CASTES—*concld*

Workers								
Other Workers [III, IV, V(b) & VI to IX]			Marginal Workers			Non-Workers		
P	M	F	P	M	F	P	M	F
23	24	25	26	27	28	29	30	31
38,599	**35,621**	**2,978**	**3,549**	**939**	**2,610**	**233,126**	**87,994**	**145,132**
23,942	**22,444**	**1,498**	**3,432**	**889**	**2,543**	**195,709**	**73,333**	**122,376**
14,657	**1,377**	**1,480**	**117**	**50**	**67**	**37,417**	**14,661**	**22,756**
6,057	5,277	780	89	38	51	16,479	6,381	10,098
4,320	3,824	496	87	38	49	13,308	5,099	8,209
1,737	1,453	284	2	..	2	3,171	1,282	1,889
986	896	90	1	..	1	2,480	979	1,501
109	96	13	..	..	..	256	104	152
642	461	181	1	..	1	435	199	236
4,096	3,824	272	590	167	423	42,655	15,837	26,818
3,297	3,089	208	570	153	417	39,803	14,735	25,068
799	735	64	20	14	6	2,852	1,102	1,750
511	463	48	19	14	5	1,722	676	1,046
288	272	16	1	..	1	1,130	426	704
14,416	13,400	1,016	783	268	515	86,947	32,854	54,093
6,841	6,523	318	719	242	477	66,631	24,932	41,699
7,575	6,877	698	64	26	38	20,316	7,922	12,394
2,604	2,276	328	12	3	9	6,346	2,517	3,829
4,458	4,119	339	52	23	29	12,280	4,735	7,545
1,421	1,327	94	5	2	3	4,119	1,617	2,502
3,037	2,792	245	47	21	26	8,161	3,118	5,043
513	482	31	..	..	..	1,690	670	1,020
14,030	13,120	910	2,087	466	1,621	87,045	32,922	54,123
9,484	9,008	476	2,056	456	1,600	75,967	28,567	47,400
4,546	4,112	434	31	10	21	11,078	4,355	6,723
4,292	3,878	414	12	10	2	10,045	3,975	6,070
343	326	17	..	..	..	880	375	505
2,758	2,510	248	8	6	2	6,538	2,645	3,893
1,191	1,042	149	4	4	..	2,627	955	1,672
66	51	15	..	..	..	223	803	143
188	183	5	19	..	19	810	300	510

13100 DCO (H)—Govt. Press, U.T., Chd.

Loca
Code
No.

ERRATA

Page No.	Column No.	Against	For	Read
39	2	Serial No. 7	Banoi Khuda Bad	Banoi Khuda Bax
71	20	L.C. No. 49	M : T2	M1 : T2
80	2	L.C. No. 158	Barh ri Badi	Barheri Badi
88	6	L.C. No. 258	PR(2), CHW	RP(2), CHW
112	6	L.C. No. 56	CHW(2)	CHW
	6	L.C. No. 61	CHW(2)	CHW
120	7	L.C. No. 153	W, T, W, Tk, TW, Hp	T, W, Tk, TW, Hp
123	11	L.C. No. 180	PR	KR
	20	L.C. No. 190	Temple Mark kanda T2	Temple Markanda T2
124	3	L.C. No. 206	266.00	226.00
128	2	L.C. No. 244	Bego Marja	Bego Majra
129	16	L.C. No. 236	T(75.00) TW(8.00) TW(67.00)	T(75.00) TW(8.00) TWE(67.00)
130	3	L.C. No. 268	216.69	216.91
133	16	L.C. No. 290	T(53.00) WE(53.00)	T(53.00) TWE(53.00)
135	18	L.C. No. 305	2.07	2.02
136	4	L.C. No. 321	899	989
137	17	L.C. No. 320	283.23	283.28
144	2	Serial No. 167	Hal Dari Maru	Hal Dri Maru
148	2	Serial No. 333	Muk ribpura	Mukaribpura
155	20	L. C. No. 20	N1 : C2 : T1	N11 : C2 : TI
168	2	L. C. No. 187	Nangal Patti Milk	Nagal Patti Milk
173	12	L. C. No. 235	Chhachhrauli (16)	Yamunanagar (16)
203	7	L. C. No. 300	Burj Jamna Wala (Burjjamanwala)	Buraj Jamna Wala (Burjjamnanwala)
	3	L. C. No. 41	Kherwali Parawala	Kherwali Parwala
205	3	L. C. No. 316	Mirazpur Kath	Mirzapur Kath
	7	L. C. No. 251	Doman Wala (Doomanwala)	Doman Wala (Doomonwala)
207	5	L. C. No. 221	Kot Kachhnwa Kalan	Kot Kachhwa Kalan
260	3	Grand Total	102,769.67	26,268.34
269	23	L. C. No. 41	11	15
274	2	L. C. No. 146	Nangawan (Naogawan)	Nangawan (Naugawan)
280	2	L.C. No. 251	Doman Wala (Doomanwala)	Doman Wala (Doomonwala)
285	13	Grand Total	34,291	54,291

Page No.	Column No.	Against	For	Read
286	8	Sadaura (M.C.) Ward No. 7	522	422
302	7	L. C. No. 198	2,651	1,651
312	2	Ambala Cantt. (C.B.) Below Ward No. 5	Blank	6
318	2	L.C. No. 34	Tunde Ki Taprian	Tunde Ki Tapriaa
320	5	L.C. No. 38	3	39
	4	L.C. No. 42	10	14
321	23	L.C. No. 53	8	78
329	25	L.C. No. 194	..	1
333	17	L.C. No. 250	30	33
341	26	L.C. No. 400	9	19
	26	L.C. No. 401	18	8
342	2	L.C. No. 431	Agijpur	Ajijpur
349	20	Jagadhri (M.C.)	Blank	8
	21	Jagadhri (M.C.)	81,080	1,080
	28	Jagadhri Workshop Rly. Colony (M.C.)	3,488	3,448
351	17	Buria (M.C.) Ward No. 7	2	25
356	3	Ambala (M.C.) Ward No. 1	,869	4,869
360	4	Ward No. 20 Block No. 91	166	266
366	4	Kalka (M.C.)	644	664
	7	Chhachhrauli (M.C.)	Blank	539
369	30	Buria (M.C.)	803	80