

CENSUS OF INDIA 1981

SERIES—16

ORISSA

Paper - 1 of 1981

Supplement

PROVISIONAL POPULATION TOTALS

A. R. NANDA
of the Indian Administrative Service
Director of Census Operations, Orissa.

CENSUS OF INDIA 1981

ORISSA

PROVISIONAL POPULATION TOTALS
(Supplement)

PREFACE

The 1981 Census enumeration was conducted during the period from 9th February to 28th February 1981, followed by a revisional round from 1st March to 5th March, 1981 with the sunrise of 1st March, 1981 as the reference moment. The enumerators counted the houseless population on the night of 28th February, 1981.

Soon after the field operation was over in March, 1981 we had published provisional Paper-1 of 1981 Census of Orissa State. This publication was a mere compilation of the abstracts prepared by the Census enumerators which were obtained through a quick process of relay. It contained consolidated figures for the state and the districts of the state. In this publication basic and provisional data with four tables on distribution of population, sex ratio, growth rate and density of population by districts were presented. The decadal variation in population since 1901, literates and literacy rates by sex in the districts along with other basic characteristics observed in the cities (with population of 1 lakh and above) were also presented to the readers in this publication along with a few maps. Though cryptic, a short analysis indicating discernible trend was also presented in this publication. We had also presented the provisional population of the States and Union Territories in India with sex and literacy break up, as released by the Registrar General.

Soon after the retrieval of voluminous records from the field level functionaries available in the entire length and breadth of the State, the same were scrutinised at five Regional Tabulation Offices set up at Sambalpur, Keonjhar, Cuttack, Bhubaneswar and Berhampur round the clock. It is needless to reiterate that in a work of such colossal dimension, detailed scrutiny requires considerable length of time. However, with an anxiety to present the readers a few more details on Census up to the tahsil and town level in the state, the present publication which is a supplement to Paper-1 has been attempted. After a preliminary scrutiny in the Regional Tabulation offices, necessary data have been compiled for preparation of the next set of five tables as indicated below :

Table 1 : Rural-urban composition of population
Table 2 : Population and growth rate of cities, urban agglomerations and towns
Table 3 : Urban population by size-class of towns
Table 4 : Workers and their percentages to total population
Table 5 : Distribution of workers by cultivators, agricultural labourers, household industry and other workers.

In addition to the above tables, provisional Primary Census Abstracts giving area, population by sex, density of population, sex ratio, number of literates and literacy rates, number of male and female workers (cultivators, agricultural labourers, workers in household industry and other workers), marginal workers and non-workers (by sex) in each district up to tahsil and town level has been presented in this publication for rural and urban areas of the State.

Besides, data on physically handicapped persons as obtained during the houselisting operation in 1980 have been presented in this publication.

The voluminous records now under manual tabulation in different Regional Tabulation Offices will throw out valuable data after scrutiny, matching and due edit. The P. C. As shall be developed up to the police station, C. D. Block and village level for the rural areas and up to the ward level for the urban areas by 1982. The tables prepared thereafter shall ultimately be processed in the direct data entry system and computors in course of time and a series of publications on different aspects will be issued from 1983 onwards. The approved publication programme for the 1981 Census will have different series of tables on different aspects of Census to present the social, economic, cultural and demographic profile of the population. The publication programme has been appended to this publication for the information of readers and data users.

In the work of such colossal magnitude, a few errors are always possible in regard to quality and coverage. The post enumeration check has been carried out in April, 1981 immediately after the enumeration to assess the content as well as coverage error. The result of the check will be known later on.

The Census enumeration could be carried out successfully due to high degree of competence, discipline and enthusiasm shown by the Census Officers and field personnel. The dedicated services rendered by the Census officials enabled the Census organisation to release the provisional totals according to the programme fixed. I must gratefully acknowledge the invaluable service rendered by the enumerators and supervisors in carrying out the field operations. While the enumerator did his duty in the best possible manner, the respondent who answered the enumerator's barrage of questions patiently deserves our thanks.

I owe a deep debt of gratitude to Shri P. Padmanabha, Registrar General-*cum*-Census Commissioner of India for his constant encouragement and guidance.

I must express my gratitude to Shri S. M. Patnaik, Chief Secretary to the Government of Orissa whose personal interest in Census solved many of my insurmountable problems. I am equally grateful to Shri B. K. Mishra, Additional Chief Secretary for his keen interest and encouragement. I am thankful to my senior colleagues in the State Secretariat particularly in the Revenue, General Administration, Education and Youth Services, Housing and Urban Development Departments who have made my job easier by prompt issue of directives and by way of solving day to day problems in Census taking.

The dedicated band of my colleagues and staff in this directorate and the Regional Tabulation offices have shown untiring zeal and un-flagging enthusiasm in their task throughout to deserve a word of appreciation.

This publication contains the provisional results up to the tahsil and town level. The analysis of the results on population growth, literacy, workers and working characteristics are based on the provisional totals. The processing and tabulation of the massive data collected in the Census will take sometime more and the final result will be published only thereafter. Till such time this will be the only available publication of the 1981 Census. I have, therefore, tried to make this "Supplement" as informative as possible. I hope this will be found quite useful to the data users.

June, 1981

A. R. Nanda

CONTENTS

		Page
FIGURES AT A GLANCE	...	1
Charts and Maps		
Chart on decennial variation in population (1901—1981)	...	5
Chart showing growth rate of population of India and Orissa (1901—1981)	...	7
Chart showing sex ratio of India and Orissa (1901—1981)	...	9
Pie chart showing size-class of urban agglomerations/ towns with number and urban population covered, 1981	...	11
Map of Orissa—Showing Distribution of urban population, 1981	...	13
Map of Orissa—Showing Rural/Urban population, 1981	...	15
Map of Orissa—Showing Proportion of main workers, marginal workers and non-workers to total population, 1981	...	17
Map of Orissa—Showing Classification of Male and Female workers, 1981	...	19
Analysis of Results		
Growth Rate	...	23
Density	...	26
Sex Ratio	...	28
Literacy	...	31
Rural-Urban composition	...	33
Urbanisation	...	34
Urban Agglomeration	...	36
Distribution of working population	...	38
Categories of main workers	...	46
Physically handicapped persons	...	48

Page

Provisional Population Tables

Table 1—Rural and Urban composition of population ... 53

Table 2—Population and growth rate of Cities, Urban Agglomerations and Towns ... 59

Table 3—Urban population by size-class of Towns ... 66

Table 4—Distribution of main workers ... 67

Table 5—Distribution of main workers by cultivators, agricultural labourers, household industry and other workers ... 94

Primary Census Abstract

Part I ... 160

Part II ... 196

Appendices

Appendix 1 – Organisational Chart ... 263

Appendix 2—List of Principal Census Officers ... 265

Appendix 3—List of District Census Officers ... 266

Appendix 4—Schedules canvassed ... 267

Appendix 5—Future publication plan, 1981 Census ... 277

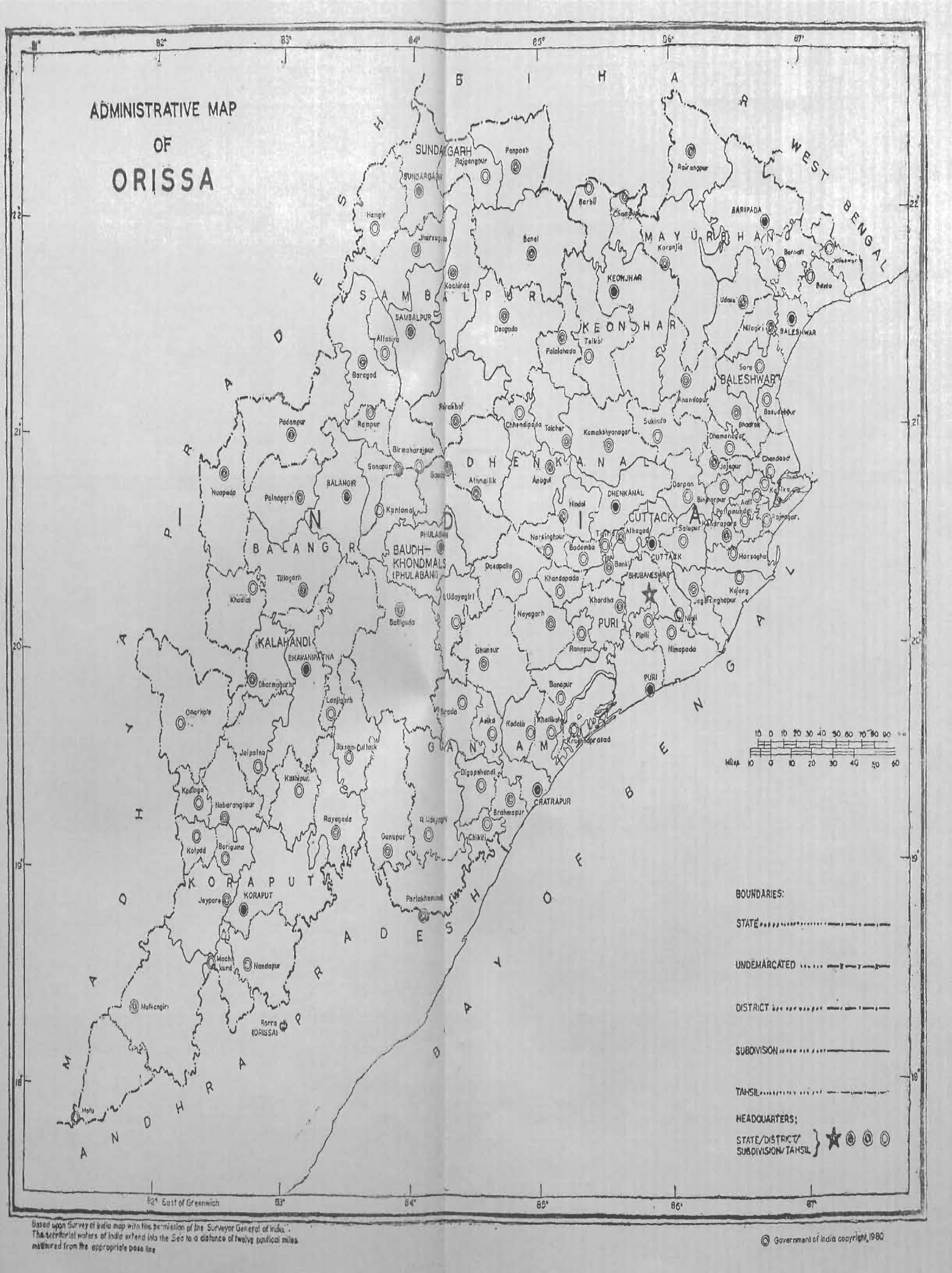

Based upon Survey of India map with the permission of the Surveyor General of India.
The territorial waters of India extend into the Sea to a distance of twelve nautical miles measured from the appropriate base line

© Government of India copyright, 1980

FIGURES AT A GLANCE

CENSUS OF INDIA—1981

ORISSA

(Provisional figures)

		Total	Rural	Urban
Population ...	Persons	26,272,054	23,166,419	3,105,635
	Males	13,253,523	11,582,916	1,670,607
	Females	13,018,531	11,583,503	1,435,028
Decennial Population Growth (1971—81)				
(1) Absolute		+4,327,439	+3,067,199	+1,260,240
(2) Percentage		+19·72	+15·26	+68·29
Area in sq. km.		155,707·0	153,492·8	2,214·2
Density of population per sq. km.		169	151	1403
Sex Ratio (Number of females per 1000 males)		982	1000	859
Literacy Rate (Percentage of literates to total Persons/Males/ Females before deducting age group 0—4 years)	Persons	34·12	31·37	54·67
	Males	46·90	44·28	65·07
	Females	21·11	18·46	42·55
Percentage of urban population to Total population ...		11·82		
Percentage of Main workers to Total population	Persons	32·82	33·19	30·11
	Males	54·38	55·11	49·35
	Females	10·88	11·27	7·70
Break-up of Main workers (Percentage to total main workers)				
(i) Cultivators	Persons	47·00	51·85	7·10
	Males	51·38	57·05	7·48
	Females	24·68	26·41	4·25
(ii) Agricultural Labourers	Persons	27·65	30·03	8·09
	Males	22·59	24·65	6·63
	Females	53·42	56·33	19·02
(iii) Household Industry	Persons	3·47	3·43	3·84
	Males	2·97	2·92	3·39
	Females	6·02	5·92	7·22
(iv) Other Workers	Persons	21·88	14·69	80·97
	Males	23·06	15·38	82·50
	Females	15·88	11·34	69·51
Number of Tahsils in the State ...		114		
Number of Towns in the State ...		108		

CHARTS AND MAPS

ORISSA

DECENNIAL VARIATION IN POPULATION

1901 – 1981

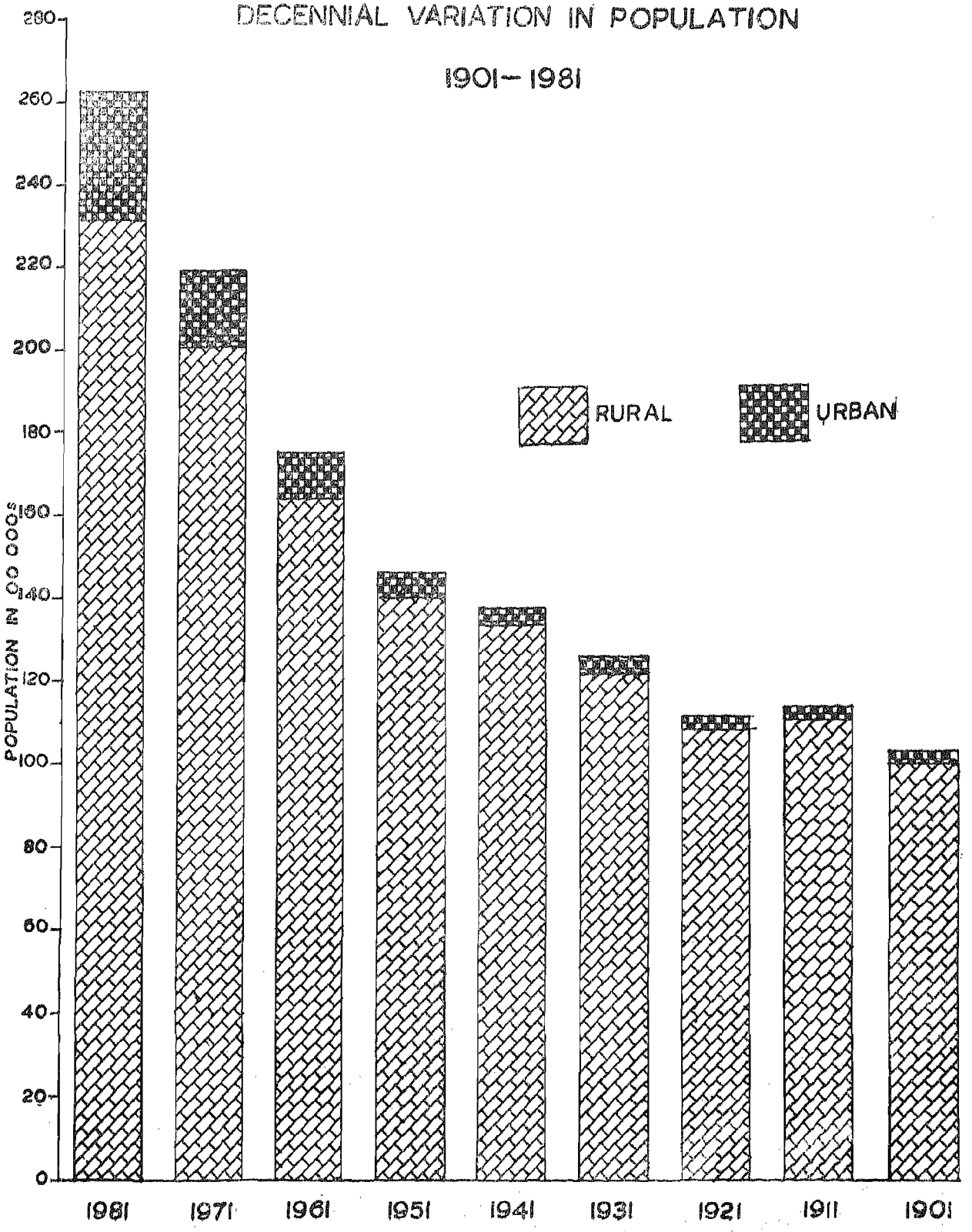

GROWTH RATE OF POPULATION OF INDIA AND ORISSA 1901–1981

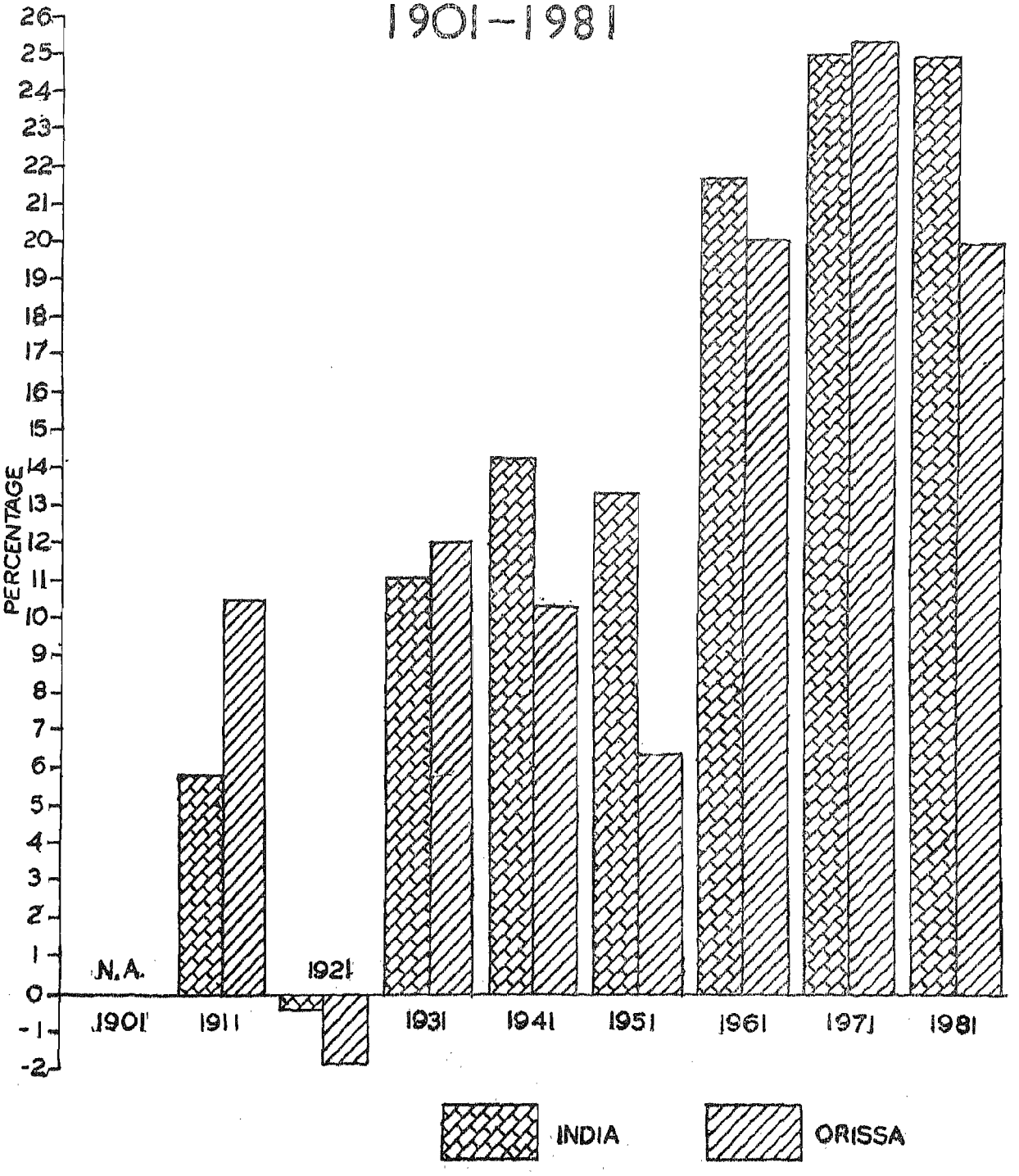

SEX RATIO OF INDIA AND ORISSA, 1901-81

FEMALE POPULATION PER 1 000 MALE POPULATION

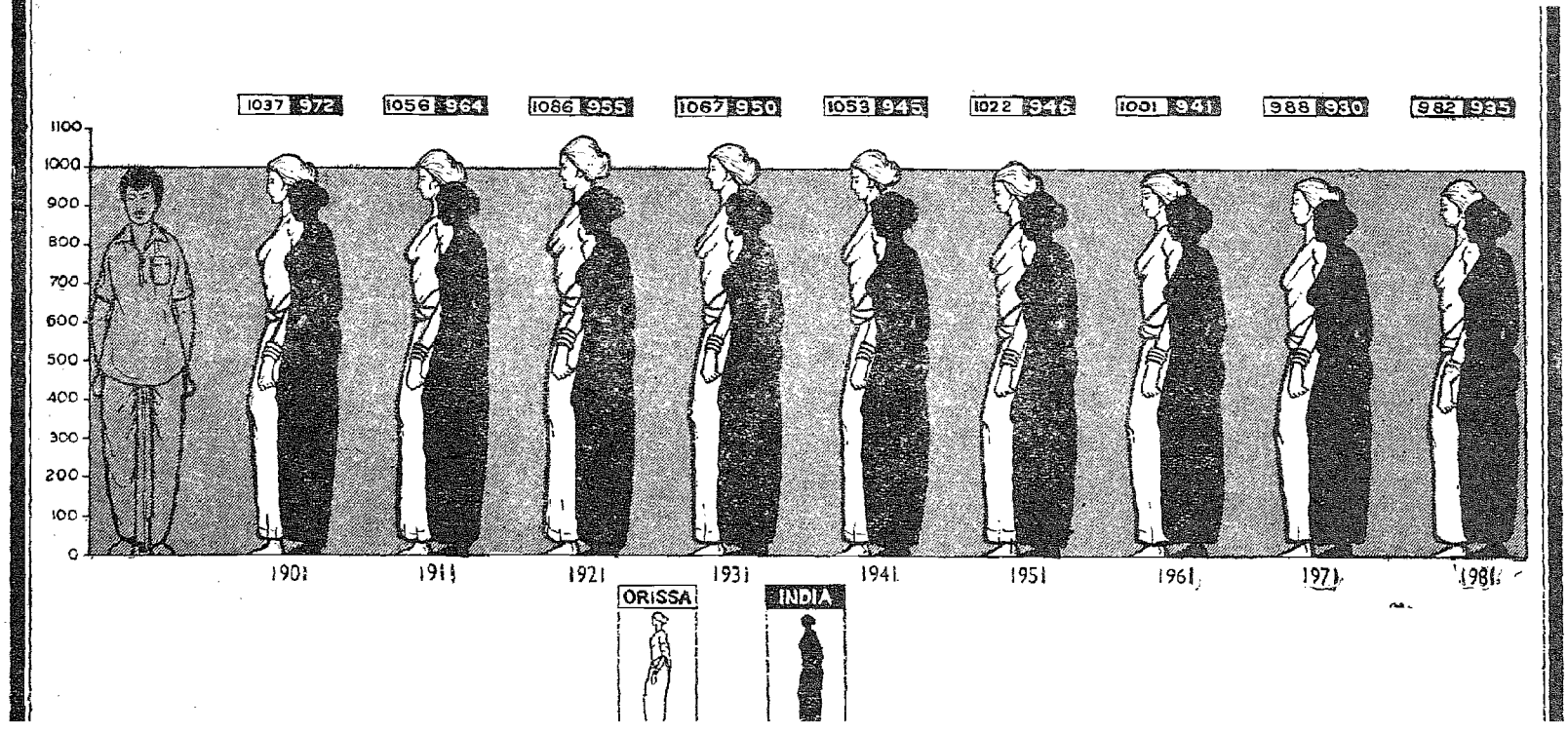

ORISSA

PIE-CHART SHOWING THE SIZE, CLASS OF URBAN AGGLOMERATIONS/TOWNS WITH NUMBER AND URBAN POPULATION COVERED, 1981 (PROVISIONAL)

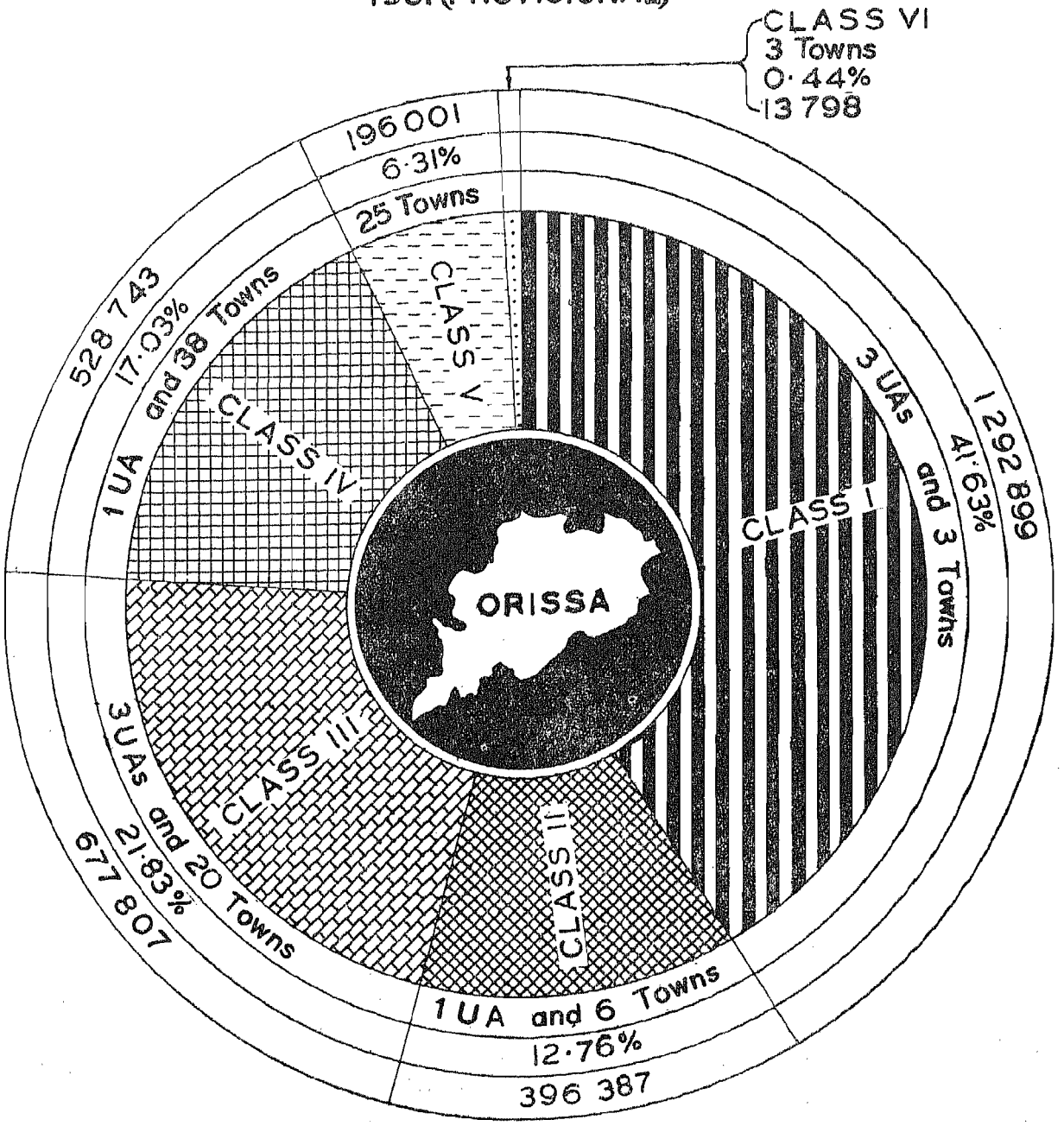

U A – Urban Agglomeration

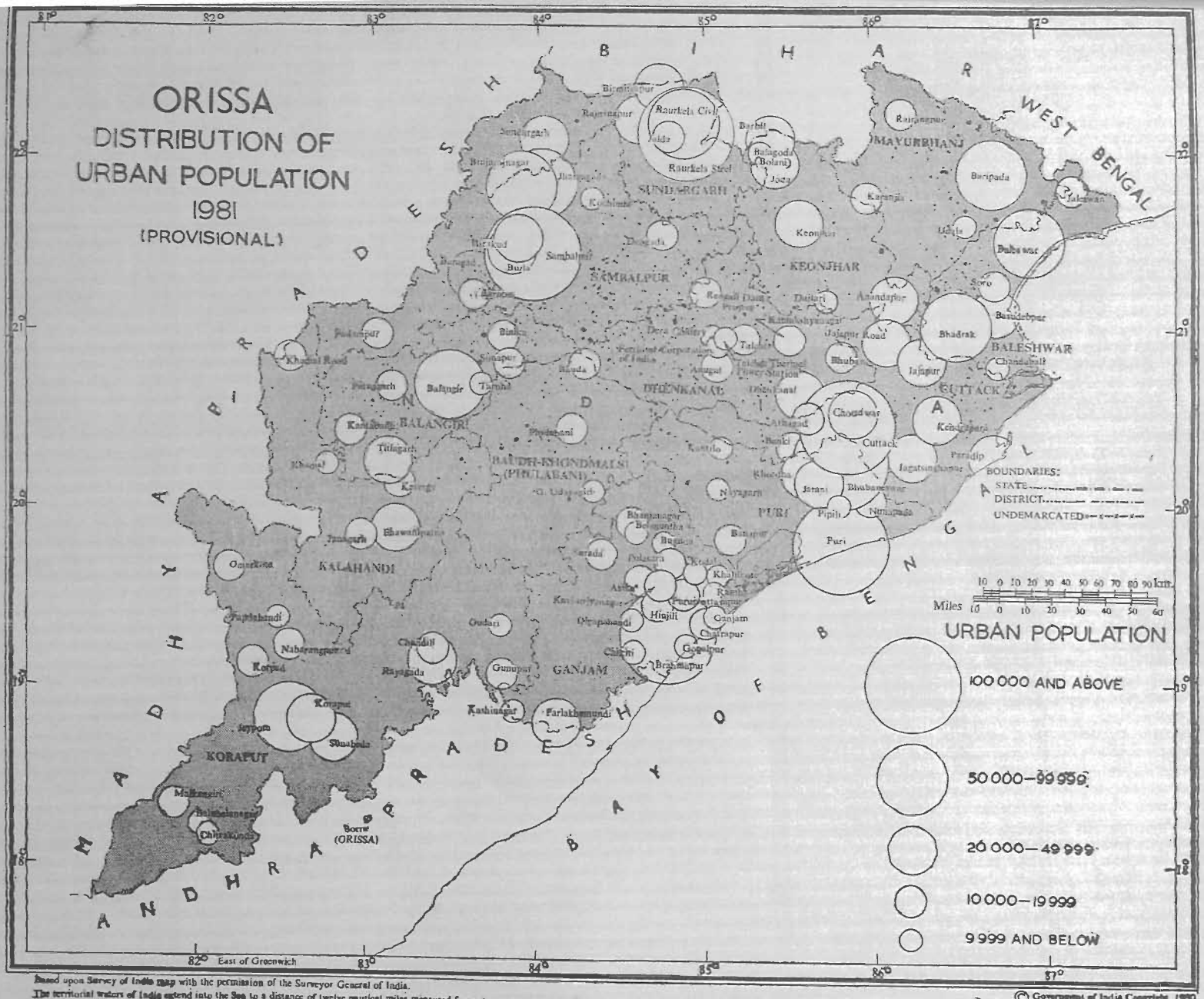

Based upon Survey of India map with the permission of the Surveyor General of India.

The territorial waters of India extend into the Sea to a distance of twelve nautical miles measured from the appropriate base line.

© Government of India Copyright, 1980

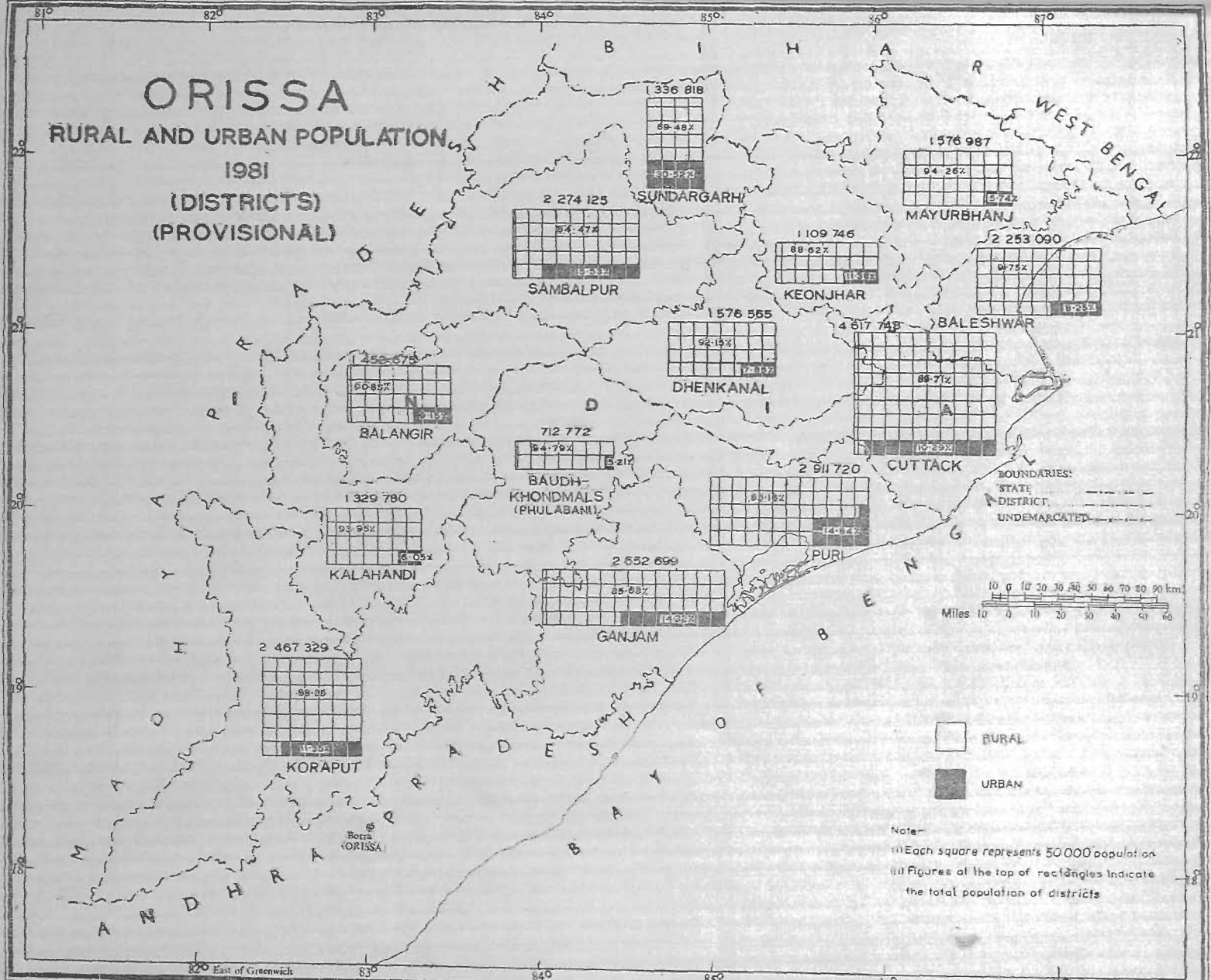

Based upon Survey of India map with the permission of the Surveyor General of India. The territorial waters of India extend into the sea to a distance of twelve nautical miles measured from the appropriate base line.

© Government of India Copyright, 1980

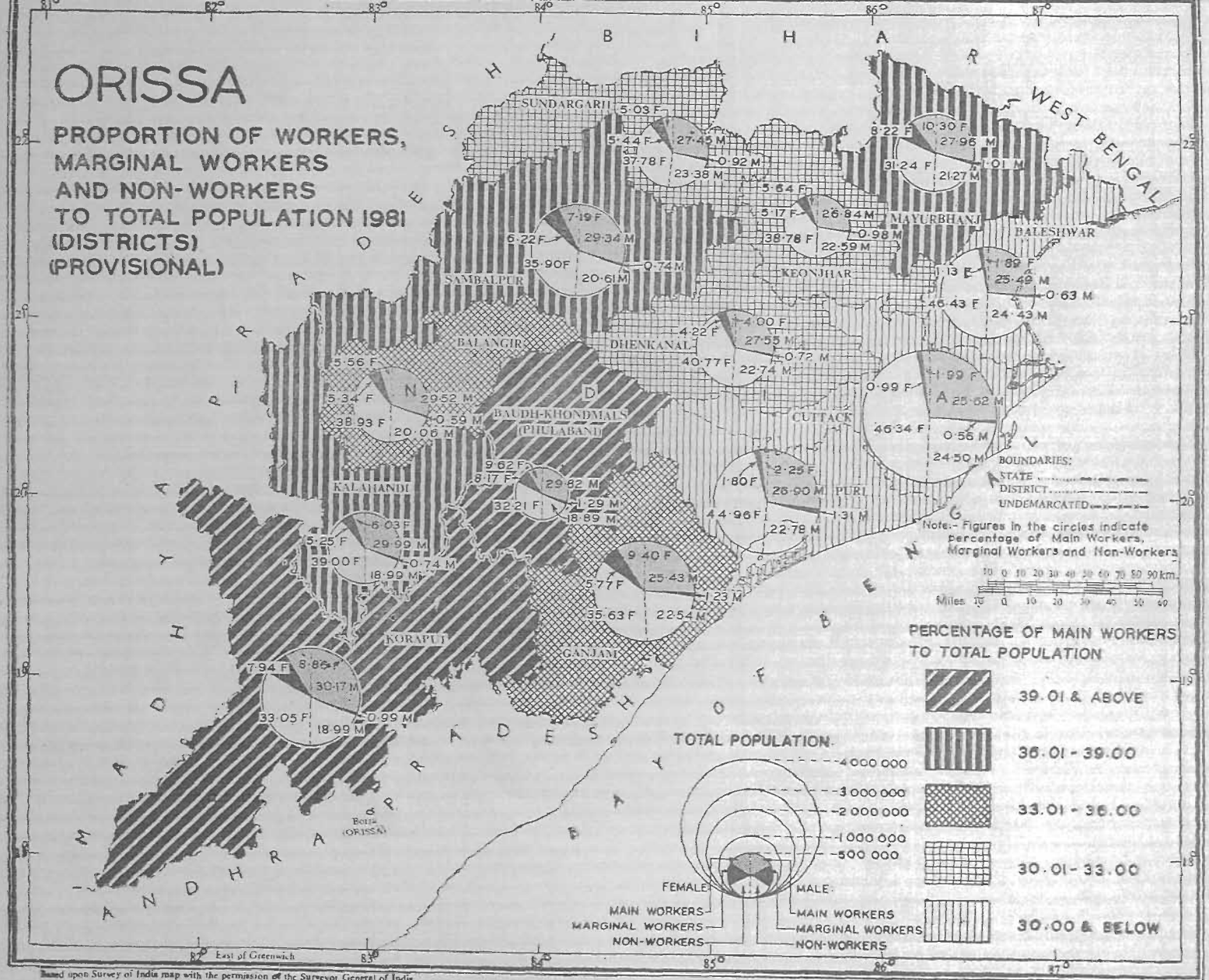

Based upon Survey of India map with the permission of the Surveyor General of India.
The territorial waters of India extend into the Sea to a distance of twelve nautical miles measured from the appropriate base line

© Government of India Copyright, 1983

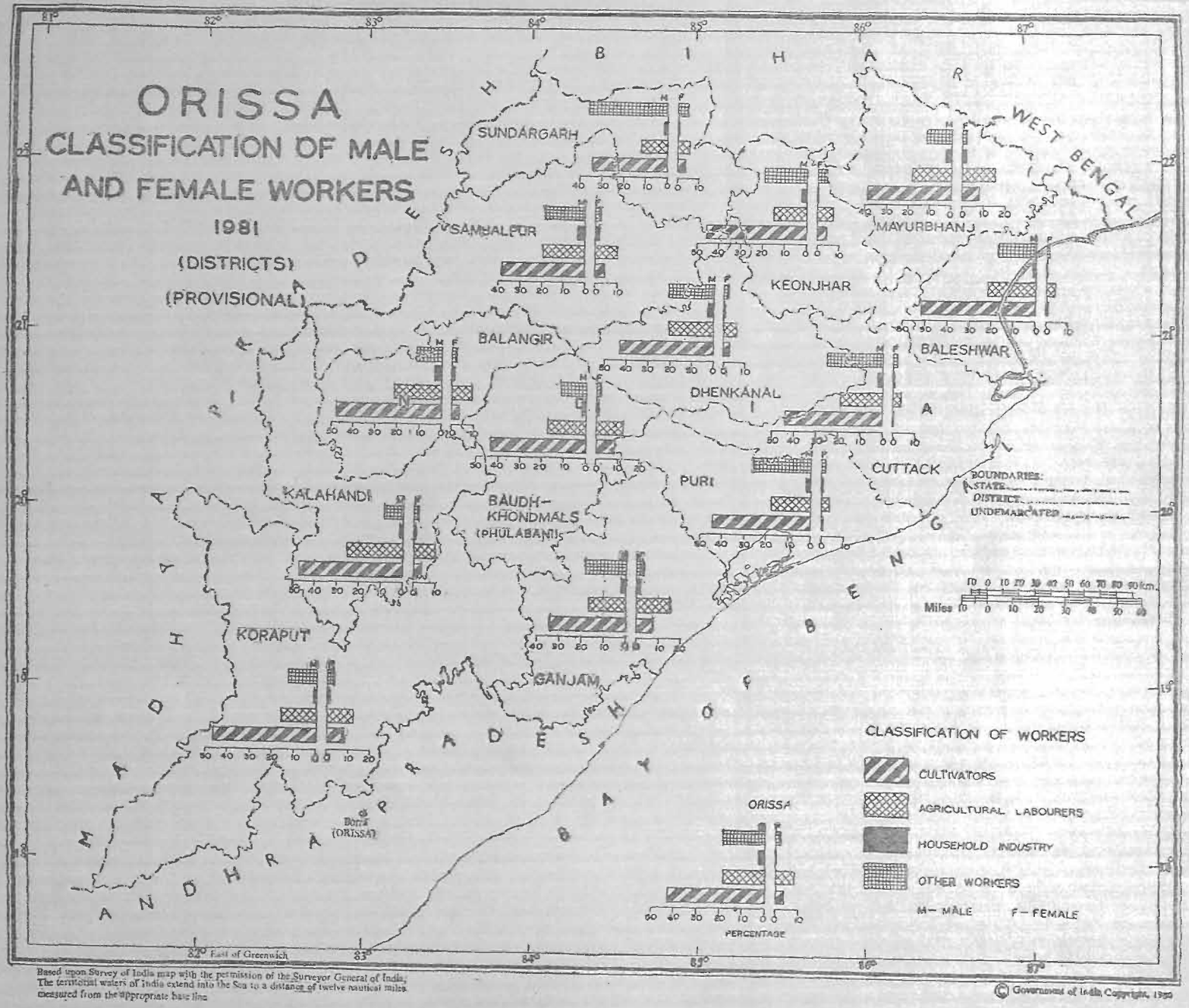

Based upon Survey of India map with the permission of the Surveyor General of India. The territorial waters of India extend into the Sea to a distance of twelve nautical miles measured from the appropriate base line

© Government of India Copyright, 1980

ANALYSIS OF RESULTS

ANALYSIS OF RESULTS

The population of India according to the provisional figures released by 1981 Census is 683,810,051 which includes the projected population in case of Assam and Jammu & Kashmir, as census could not be carried out in Assam and deferred till April, 1981 in snow bound areas of Jammu & Kashmir. In terms of population, India is the second largest country in the world.

As already indicated in Paper-I, the population of Orissa is 26,272,054 in the 1981 Census. Orissa accounts for 3·84 per cent of the total population of India and occupies the eleventh position among the States according to the population size. Among the districts in this State, Cuttack continues to be the most populous district having a population of 46·18 lakhs which constitutes 17·58 per cent of the total population of the State. Similarly, Baudh-Khondmals (Phulabani) is the least populous district having a population of 7·13 lakhs and accounting for 2·71 per cent of the State population.

The four coastal districts of the State, viz., Cuttack, Puri, Baleshwar and Ganjam account for 47·33 per cent of the total population of the State, whereas the remaining population is distributed over nine inland districts.

Growth rate

During the decade 1971—81 India's population has increased from 548 million to 684 million—a massive increase of 136 million. In terms of percentage, the increase works out to 24·8 per cent in the past decade.

Orissa, however, records a growth rate of 19·72 per cent during the decade 1971—81. The annual growth rate of Orissa works out to 1·97 per cent during this period. The growth rate in Orissa during the decade has considerably slowed down when compared with the growth rate of 1961—71 which stood at 25·05 per cent. The present growth rate in the State is far below the growth rate at the national level.

From 1901 onwards the decadal growth rate was well within 12·00 per cent up to 1951, whereafter phenomenal rise was noticed in the subsequent decades up to 1971 (vide diagram available in this publication). During the decade 1971—81, there has been a perceptible fall in the growth rate of population in the State. Among the districts, Keonjhar, Mayurbhanj, Baudh-Khondmals (Phulabani), Balangir, Kalahandi and Ganjam have registered a growth rate less than the State average of 19·72 per cent. The other districts, viz., Sambalpur, Sundargarh, Baleshwar, Cuttack, Dhenkanal, Koraput and Puri have registered higher growth rate during 1971—81 than the State average. Compared to the growth rate of 1961—71, all the districts except Sambalpur have recorded a declining growth rate during the decade 1971—81. The lowest growth rate (9·96 per cent) is recorded in Mayurbhanj district.

Among the tahsils of the State, Motu tahsil of Koraput district has registered the highest growth rate of 49·30 per cent in the State. In sharp contrast with the high growth rate, Motu tahsil has the lowest density in the State. This tahsil had also

registered very high growth rate of 86·47 per cent during the earlier decade. The lowest growth rate of 5·57 per cent is recorded in respect of Karanjia tahsil of Mayurbhanj district. For better appreciation of the growth rate at tahsil level it would be necessary to categorise them into three ranges of growth pattern.

(a) Above 10 per cent of the State average.

(b) Within 10 per cent plus/minus of State average.

(c) More than 10 per cent below the State average.

Growth pattern in various ranges is given in Statement-1. Twenty-eight tahsils are in high growth rate range. In the average range of 10 per cent plus/minus of the State average 29 tahsils find their place. In the lowest range 57 tahsils are found with the growth rate more than 10 per cent below the State average. Thus more than 50 per cent of the tahsils of the State have shown growth rate below the State average. In only 41 tahsils the growth rate has been above the State average of 19·72 per cent. The growth rate has been below 10 per cent in 7 tahsils of the State.

STATEMENT—1

Distribution of Tahsils by ranges of growth rate, 1971—81
(State average +19·72 per cent)

Tahsils exceeding the State average by 10 per cent (more than 21·69 per cent)		Tahsils within 10 per cent of the State average plus/minus (17·75 per cent—21·69 per cent)		Tahsils more than 10 per cent below the State average (less than 17·75 per cent)	
1		2		3	
Motu	49·30	Rayagada	21·45	Barbil	17·69
Panposh	44·97	Banei	21·43	Tigiria	17·46
Rampur	43·77	Deogada	20·96	Lanjigarh	17·36
Bhubaneswar	42·66	Anugul	20·93	Aali	17·26
Attabira	42·36	Dasapalla	20·86	Khondmals	17·25
Talcher	39·70	Bauda	20·69	Nayagarh	17·14
Omarkote	34·48	Bissam-Cuttack	20·66	Anandapur	17·13
Cuttack	30·02	Ranapur	20·44	Chandabali	17·05
Jeypore	29·64	Nimapada	20·32	Kanika	16·92
Sambalpur	28·77	Dhenkanal	20·20	Gunupur	16·88
Kujang	28·67	Darpan	20·11	Koraput	16·86
Baragad	28·31	Rairakhol	19·92	Sundargarh	16·47
Krushnaprasad	28·09	Basudebpur	19·87	Khandapada	16·46
Nandapur	27·39	Athagad	19·65	Binjharpur	16·30
Baleswar	27·35	Niali	19·37	Nuapada	16·10
Rajnagar	27·19	Dhamanagar	19·32	Hemgiri	15·99
Jaleswar	26·79	Khordha	19·07	Kodala	15·96
Basta	26·35	Pattamundai	19·06	Keonjhar	15·83
Jharsuguda	25·72	Telkoi	18·93	Balangir	15·54
Brahmapur	25·42	Kendrapara	18·67	Kochinda	15·40
Bhadrak	24·17	Chhendipada	18·60	Khallikote	15·40
Puri	23·89	Kamakshyanagar	18·56	Banki	15·22
Soro	23·71	Jagatsinghapur	18·55	Kalahandi	15·10

1		2		3	
Rajgangpur	23·60	Marsaghai	18·54	Kodinga	15·02
Sukinda	22·47	Chatrapur	18·47	Surada	14·96
Banapur	22·41	Jajapur	18·41	Nabarangpur	14·75
Pipili	22·36	Athmallik	18·32	R. Udayagiri	14·58
Palalahada	21·78	Salepur	18·09	Malkangiri	14·54
		Hindol	17·75	Khadial	14·53
				Baripada	14·50
				Balliguda	14·21
				Digapahandi	14·11
				Badamba	13·83
				Machhkund	13·77
				Sonapur	13·75
				Nilagiri	13·46
				Asika	13·03
				Narsinghpur	12·52
				Betnati	12·23
				Chikiti	12·20
				Kantamal	12·18
				Jalpatna	11·84
				Parlakhemundi	11·82
				Ghumsur	11·74
				Dharmagarh	11·46
				Patnagarh	11·33
				Udala	10·69
				Padampur	10·34
				Kotpad	10·29
				Champua	10·21
				Titlagarh	9·51
				Kashipur	9·43
				G. Udayagiri	8·43
				Birmaharajpur	7·95
				Borigumа	7·78
				Rairangpur	5·87
				Karanjia	5·57

Density

India accounts for an area of 3·28 million sq. km. out of the total world area of 135·89 million sq. km. Nearly 15 per cent of the world population live in India whereas the country accounts for 2·4 per cent of the total area of the world. Thus we have highly unfavourable land-man ratio. According to the 1981 Census 221 persons live in every sq. km. in India. The Union Territory of Delhi which is mostly an urban area has registered the highest density of 4178 persons per sq. km. in the country. Among the States, Kerala has a density of 654 persons per sq. km. followed by West Bengal with 614 persons per sq. km. Arunachal Pradesh has recorded the lowest density of 7 persons per sq. km. in the country.

Orissa has a density of 169 persons per sq. km. in 1981 Census compared to 141 persons per sq. km. in the 1971 Census. Among the districts, Cuttack continues to be the most thickly populated area with a density of 414 persons per sq. km. The lowest density of 64 persons per sq. km. has been recorded in the district of Baudh-Khondmals (Phulabani). There has been a steady growth of density particularly in coastal districts due to the high growth rate as well as increased urbanisation. The four coastal districts of the State, namely, Cuttack (414), Baleshwar (357), Puri (286) and Ganjam (211) have shown higher density than the State average. The reason for high density in the coastal belt can be ascribed to the fertile soil having irrigation facilities, increased industrial activities and growing urbanisation. On the other hand, the inland districts having large tracts of inhospitable land and low urbanisation account for low density.

Coming to the Tahsils of the State the same picture is more or less repeated. The tahsils in coastal districts have higher density compared to tahsils in the inland districts. In fact, if we take a density range of 350 and above as "high density area" all the tahsils in this range would belong to the coastal districts. Cuttack tahsil has recorded the highest density of 926 persons per sq. km. followed by Brahmapur with 867 persons per sq. km. The high density in these two tahsils is mainly due to the location of the cities of Cuttack and Brahmapur.

The density in tahsils can be further examined according to the three ranges.

1. Exceeding the State average by 10 per cent (i. e. more than 186 persons per sq. km.)

2. Those within the 10 per cent plus/minus of the State average (152—186 persons per sq. km.)

3. Those having more than 10 per cent below the State average (less than 152 persons per sq. km.).

It may be seen from the Statement-2 that 54 out of 114 tahsils are in the high density range. In the second range 17 tahsils are within the 10 per cent plus/minus of the State average and 43 tahsils are in low density areas. As such, it may be safely assumed that roughly 50 per cent of the tahsils are having high density whereas 35 per cent of the tahsils are low density areas. Only 17 tahsils are nearer the State average. The lowest density of 37 persons per sq. km. has been recorded in respect of Motu tahsil of Koraput district.

STATEMENT—2

Distribution of tahsils by ranges of Density
(State average— 169)

Tahsils having density more than 186		Tahsils having density in between 152—186		Tahsils having density less than 152	
1		2		3	
Cuttack	926	Rairangpur	184	Baripada	149
Brahmapur	867	Jeypore	184	Sonapur	148
Kodala	674	Champua	178	Boriguma	146
Binjharpur	609	Barbil	172	Rajgangpur	146
Bhubaneswar	603	Anugul	170	Kamakshyanagar	145
Saleipur	588	Narsinghpur	167	Padampur	138
Jajapur	578	Nabarangpur	167	Patnagarh	133
Kendrapara	578	Dharmagarh	166	Surada	126
Jagatsinghapur	529	Jharsuguda	165	Sundargarh	123
Niali	527	Koraput	165	Bhimarajpur	120
Chatrapur	494	Khadial	162	Rayagada	116
Pipili	486	Ghumsur	160	Rajnagar	116
Aali	479	Kotpad	159	Keonjhar	115
Mersaghai	478	Titlagarh	157	Kalahandi	105
Jaleswar	463	Chikiti	157	Nandapur	104
Baleswar	456	Hindol	154	Omarkote	103
Darpan	428	Jalpatna	153	G. Udayagiri	103
Kanika	422			Chhendipada	102
Tigiria	419			Karanjia	91
Nimapada	408			Nuapada	89
Basta	379			Balliguda	86
Kujang	369			Machhkund	85
Soro	352			Athmallik	82
Bhadrak	347			Bissam-Cuttack	81
Dhamanagar	348			Kochinda	79
Khallikote	342			Koraput	79
Puri	340			Bauda	79
Panposh	322			R. Udayagiri	76
Khordha	310			Kantamal	76
Aska	308			Hemgir	75
Banki	302			Lanjigarh	75
Basudebpur	302			Telkoi	74
Rampur	294			Dasapalla	73
Pattamundai	281			Deogada	71
Banapur	278			Palalahada	71
Badamba	269			Gunupur	67
Chandabali	265			Khondmals	65

1	2	3	
Khandapada	260	Malkangiri	64
Athagad	251	Banei	64
Attabira	231	Kashipur	57
Betnati	230	Krushnaprasad	46
Sukinda	225	Rairakhol	38
Digapahandi	223	Motu	37
Nayagarh	222		
Dhenkanal	222		
Baragad	215		
Anandapur	212		
Parlakhemundi	211		
Talcher	209		
Nilagiri	203		
Ranapur	196		
Udala	195		
Sambalpur	190		
Balangir	189		

Sex Ratio

There has been a steady fall in the proportion of females to males in the country since the beginning of the century. In 1901 for every thousand males there were 972 females in India. The figure reached a disturbingly low ratio of 930 during 1971. The sex ratio has, however, shown an upward trend of 935 females per thousand males during 1981 Census. Kerala is the only State which has recorded favourable sex ratio of 1034. The lowest ratio is recorded for Andaman and Nicobar Islands with 761 females per thousand males.

Orissa has a sex ratio of 982 females per thousand males. The State had a highly favourable sex ratio in the beginning of the century and managed the favourable balance of sex ratio till 1961 (vide pictorial representation available separately). It was only in 1971 that an unfavourable sex ratio of 988 females per 1000 males was recorded. The sex ratio has further declined to 982 during 1981 Census.

Among the districts, Ganjam (1033), Kalahandi (1011) and Baudh-Khondmals (Phulabani) (1000) have shown favourable sex ratio in the State. The districts of Sundargarh (933), Dhenkanal (960) and Puri (961) have, however, recorded very unfavourable sex ratio in the State.

Tahsil-wise, 42 tahsils out of 114 in the State have recorded higher female ratio per 1000 males. Kodala tahsil in Ganjam district having 1088 females per 1000 males has recorded the highest sex ratio in the State. Cuttack tahsil having 859

females per 1000 males has recorded the lowest sex ratio in the State. In statement-3 all the tahsils in the State have been grouped under three ranges according to the number of females per 1000 males, namely, (a) 1000+, (b) 901—1000 and (c) 801—900 per 1000 males. The tahsil-wise and town-wise sex ratio can be seen from the Primary Census Abstract—Part I appended to this publication.

STATEMENT—3

Distribution of Tahsils by range of sex ratio
(Number of females per 1000 males)

State average— 982

Tahsils having sex ratio of 1000+		Tahsils having a sex ratio of 901—1000		Tahsils having a sex ratio of 801—900	
1		2		3	
Kodala	1088	Lanjigarh	1000	Talcher	889
Aali	1073	Patnagarh	999	Bhubaneswar	879
Chikiti	1072	Titlagarh	998	Panposh	870
Binjharpur	1064	Kantamal	997	Cuttack	859
Pattamundai	1054	Kalahandi	996		
Asika	1048	Nabarangpur	995		
Kashipur	1045	Sonapur	994		
Ghumsur	1043	Niali	994		
Khallikote	1036	Kotpad	992		
Chatrapur	1034	Rampur	992		
Dhamanagar	1032	Omarkote	992		
Kanika	1032	Koraput	992		
Jaipatna	1030	Balangir	991		
Bissam-Cuttack	1029	Brahmapur	989		
R. Udayagiri	1029	Bhadrak	989		
G. Udayagiri	1024	Nilagiri	988		
Parlakhemundi	1022	Khondmals	987		
Jagatsinghapur	1020	Keonjhar	987		
Ranapur	1019	Kochinda	986		
Dharmagarh	1017	Bauda	986		
Rairangpur	1017	Kodinga	985		
Khordha	1015	Attabira	984		
Khadial	1014	Betnati	984		
Karanjia	1014	Pipili	984		
Nuapada	1013	Anandapur	983		
Machhkund	1012	Khandapada	983		
Rayagada	1011	Badamba	983		

1		2	3
Gunupur	1011	Salepur	982
Digapahandi	1011	Nandapur	981
Basudebpur	1010	Athmallik	981
Jajapur	1009	Banki	981
Sundargarh	1008	Marsaghai	978
Banapur	1007	Nimapada	978
Boriguma	1007	Narsinghpur	977
Hindol	1007	Darpan	977
Champua	1007	Jeypore	976
Balliguda	1007	Baragad	976
Padampur	1004	Anugul	975
Surada	1004	Kendrapara	975
Telkoi	1003	Kamakshyanagar	975
Soro	1002	Udala	974
Hemgir	1002	Palalahada	973
		Malkangiri	972
		Rairakhol	972
		Krushnaprasad	971
		Birmaharajpur	971
		Deogada	971
		Chhendipada	971
		Banei	969
		Baripada	969
		Rajgangpur	969
		Tigiria	968
		Dasapalla	965
		Puri	965
		Basta	960
		Jaleswar	959
		Athagad	956
		Chandabali	956
		Nayagarh	955
		Sukinda	955
		Jharsuguda	953
		Kujang	950
		Dhenkanal	950
		Motu	948
		Rajnagar	946
		Sambalpur	944
		Barbil	940
		Baleswar	924

Literacy

A person is considered to be literate if he is able to read and write in any language with understanding. Children of four years and below are considered to be illiterate, even though they might have picked up reading and writing of a few odd words.

In the beginning of the century the literacy rate at the national level was 5·35 per cent. During the post-independence era intensive measures were taken for the spread of education in the country. As a result, there was a steady growth of literacy level in the country. The national literacy rate has gone up from 29·45 per cent in 1971 to 36·17 per cent in 1981. The male literacy rate is 46·74 per cent and the female literacy rate is 24·88 per cent. The number of literates has increased by about 82 million during the decade 1971—81. Kerala has recorded the highest literacy rate of 69·17 per cent in the country, whereas Arunachal Pradesh has recorded the lowest rate of 20·09 per cent.

Orissa has registered a literate population of 8,964,625 during 1981 Census. Out of the total literates 6,216,037 are males and 2,748,588 are females. The literacy rate of Orissa is 34·12 per cent as compared to 26·18 per cent during 1971.

The literacy rate among the males has been recorded as 46·90 per cent and for females as 21·11 per cent. During 1971 the male literacy was 38·29 per cent and female literacy was 13·92 per cent. The literacy rate for males compares favourably with the rates at the national level whereas for females we are lagging far behind.

Among the districts Puri has the highest literacy rate having 45·71 per cent followed by Cuttack with 45·33 per cent and Baleshwar with 41·84 per cent. The lowest rate of literacy of 15·83 per cent is observed in Koraput district. Among the cities in Orissa, Bhubaneswar has recorded the highest literacy rate of 66·97 per cent. The distinction of having the highest rate of literacy among the cities for males as well as females of 74·42 per cent and 57·14 per cent respectively goes to Bhubaneswar city.

Coming to the tahsils, the literacy rate in respect of 50 tahsils is quite low as would be seen from the statement-4. Kodinga Tahsil in Koraput district which is a tribal area has recorded the lowest literacy rate of 7·44 per cent whereas Bhubaneswar tahsil has recorded the highest literacy rate of 57·65 per cent in the State. The distinction both for the highest male and female literacy also goes to Bhubaneswar tahsil. Similarly, Kodinga tahsil of Koraput district has recorded the lowest male as well as female literacy rate of 12·61 per cent and 2·19 per cent respectively. Among the urban areas, Nayagarh town with 83·99 per cent has recorded the highest male literacy rate and Fertiliser Corporation of India Township near Talcher has recorded the highest female literacy rate of 65·44 per cent.

The distribution of tahsils into high, average and low ranges according to the literacy rate would present a micro-level picture about literacy in the various tahsils. It would be seen from the statement-4 that in the range of high literacy rate there are 40 tahsils. Out of these, 35 tahsils belong to the coastal districts. In the average range, there are only 24 tahsils whereas 50 tahsils have been accounted for in the low range.

STATEMENT—4

Distribution of Tahsils by ranges of Literacy
(State average— 34·12 per cent)

Tahsils exceeding the State average by 10 per cent (more than 37·53 per cent)		Tahsils within 10 per cent plus/ minus of the State average (30·71 per cent—37·53 per cent)		Tahsils more than 10 per cent below the State average (less than 30·71 per cent)	
1		2		3	
Bhubaneswar	57·65	Athmallik	37·14	Keonjhar	30·48
Cuttack	55·72	Jharsuguda	37·12	Balangir	29·84
Aeil	49·83	Banapur	37·02	G. Udayagiri	29·72
Kendrapara	49·25	Badamba	36·20	Kodala	29·18
Kujang	48·60	Dasapalla	35·97	Palaiahada	29·12
Jagatsinghapur	47·45	Anugul	35·90	Chikiti	29·00
Nimapada	46·50	Ghumsur	35·22	Sonapur	28·96
Dhamanagar	46·14	Kamakshyanagar	35·15	Khondmals	28·69
Salepur	45·88	Aska	34·84	Barbil	28·63
Bhadrak	45·58	Baragad	34·73	Hemgir	28·61
Puri	45·43	Rairakhol	34·62	Keonjhar	27·89
Khordha	44·87	Nilagiri	34·14	Baripada	27·88
Niali	44·80	Sukinda	34·09	Padampur	27·85
Bhajharpur	44·79	Chhendipada	33·58	Digapahandi	27·83
Panposh	44·76	Krushnaprasad	33·22	Surada	27·68
Kanika	44·75	Bauda	33·00	Khallikote	27·25
Pattamundai	44·55	Deogada	32·46	Betnati	26·48
Jajapur	44·24	Chatrapur	32·29	Banei	25,33
Pipili	44·02	Attabira	32·26	Rampur	25·12
Athagad	43·26	Hindol	32·06	Karanjia	24·82
Chandabali	43·25	Sundargarh	31·65	Kantamal	24·72
Ranapur	42·93	Champua	31·54	Udala	23·96
Marsaghai	42·58	Rajgangpur	31·42	Rairangpur	23·11
Baleswar	42·50	Birmaharajpur	30·83	Patnagarh	22·61
Jaleswar	42·11			Kalahandi	22·59
Talcher	41·84			Jeypore	21·96
Banki	40·93			Parlakhemundi	21·92
Nayagarh	40·68			Lanjigarh	21·58
Brahmapur	40·64			Titlagarh	21·08
Khandapada	40·47			Gunupur	19·99
Narasinghpur	40·39			Rayagada	19·57
				Jaipatna	18·83

1	2	3	
Sambalpur	40·37	Balliguda	18·49
Dhenkanal	40·06	Khadial	18·04
Basudebpur	40·03	Telkoi	17·91
Darpan	39·93	R. Udayagiri	17·79
Basta	39·88	Dharmagarh	17·78
Tigiria	39·50	Nandapur	17·51
Soro	39·31	Koraput	16·61
Rajnagar	38·43	Nuapada	16·42
Anandapur	38·22	Nabarangpur	16·38
		Motu	16·35
		Machhkund	15·78
		Boriguma	15·27
		Malkangiri	15·06
		Bissam-Cuttack	14·91
		Kotpad	13·69
		Omarkote	11·47
		Kashipur	9·12
		Kodinga	7·44

Rural-Urban Composition

India lives in villages. This statement is amply proved by the data on rural-urban composition thrown up by the census. Of the total population of the country 76·27 per cent live in half a million villages. Only 23·73 per cent of the population are urban dwellers.

In Orissa 88·18 per cent of the total population live in rural areas comprising 50,806 villages. During 1971 census the percentage of rural population to total population was 91·59 per cent.

The districts of Baudh-Khondmals (Phulabani), Mayurbhanj and Kalahandi are mostly rural having a rural population of 94·79 per cent, 94·26 per cent and 93·95 per cent respectively.

Out of 114 tahsils in the State, 41 tahsils are completely rural havin g no urban population as against 45 such tahsils during 1971.

Table 1 of this publication discloses the rural-urban composition of the population of tahsils along with percentage thereof. Pictorial representation may be seen from the maps available in this publication. However, the following statement indicates the tahsils having predominantly rural population where the percentage of urban population is below five. This means that the impact of urbanisation in these tahsils is very negligible.

District	Tahsil	Percentage of rural population to total population	Percentage of urban population to total population
1	2	3	4
Sambalpur	Padampur	97·61	2·39
	Kochinda	95·02	4·98
Mayurbbanj	Rairangpur	95·58	4·42
	Udala	97·06	2·94
Baleshwar	Jaleswar	95·78	4·22
Kalahandi	Dharmagarh	95·86	4·14
Koraput	Omarkote	95·76	4·24
Ganjam	Digapahandi	96·70	3·30
Puri	Nayagarh	97·56	2·44
	Khandapada	95·13	4·87
	Pipili	95·25	4·75
	Nimapada	97·11	2·89
	Banapur	95·35	4·65

Panposh tahsil (59·41per cent), Cuttack tahsil (56·03 per cent), Bhubaneswar tahsil (46·29 per cent) and Barbil tahsil (45·35 per cent) have shown quite high degree of urbanisation. Compared to 1971 census there has been increase in percentage of urban population in varying degrees in different tahsils in the State, with the exception of Kochinda, Surada and Chandabali tahsils which have shown downward trend. For the first time urban population has been recorded in 13 tahsils in 7 districts, which was hitherto fully rural in character.

Urbanisation

Urbanisation is the *sine qua non* for progress and prosperity. The degree of urbanisation in a country is an important social characteristic. In India urbanisation has been going on at a snail's pace. The term "urbanisation" implies a process whereby an increasing proportion of a country's population comes to live in cities and towns.

For the purpose of census an "urban area" has been defined as :

(a) all places with a Municipality, Corporation or Cantonment Board or Notified Town Area.

(b) all other places satisfying the following criteria :

(i) a minimum population of 5000,

(ii) at least 75 per cent of the male working population engaged in non-agricultural (and allied) activity,

(iii) a population of at least 400 per sq. km. (or 1000 per sq. miles).

Similar criteria were also adopted during 1971 census.

The percentage of urban population to the total population in the country stands at 23·73 in 1981 as against 19·91 recorded in 1971 and 17·98 in 1961. Maharashtra has the highest percentage (35·03) of urban population in the country, whereas Himachal Pradesh with 7·72 per cent is the least urbanised State in the country. Statement-5 presents the urban population in the States and Union Territories in 1981 Census.

STATEMENT—5

(Provisional)

Urban Population in the States and Union Territories, 1981

Sl. No.	India/State/Union Territory	Total Population	Urban Population	Urban population per cent of total population
1	2	3	4	5
INDIA *		658,140,676	156,168,507	23·73
	STATES			
1.	Andhra Pradesh	53,592,605	12,457,709	23·25
2.	Bihar	69,823,154	8,699,013	12·46
3.	Gujarat	33,960,905	10,556,431	31·08
4.	Haryana	12,850,902	2,821,829	21·96
5.	Himachal Pradesh	4,237,569	327,162	7·72
6.	Karnataka	37,043,451	10,711,103	28·92
7.	Kerala	25,403,217	4,770,929	18·78
8.	Madhya Pradesh	52,138,467	10,588,653	20·31
9.	Maharashtra	62,715,300	21,966,806	35·03
10.	Manipur	1,411,375	373,215	26·44
11.	Meghalaya	1,326,343	239,501	18·03
12.	Nagaland	773,281	120,180	15·54
13.	Orissa	26,272,054	3,105,635	11·82
14.	Punjab	16,669,755	4,620,495	27·72
15.	Rajasthan	34,108,292	7,140,421	20·93
16.	Sikkim	314,999	51,110	16·23
17.	Tamil Nadu	48,297,456	15,927,952	32·98
18.	Tripura	2,047,351	224,881	10·98
19.	Uttar Pradesh	110,885,874	19,973,223	18·01
20.	West Bengal	54,485,560	14,433,486	26·49
	UNION TERRITORIES			
1.	A & N Islands	188,254	49,632	26·36
2.	Arunachal Pradesh	628,050	39,715	6·32
3.	Chandigarh	450,061	421,256	93·60
4.	Dadra and Nagar Haveli	103,677	6,914	6·67
5.	Delhi	6,196,414	5,752,538	92·84
6.	Goa, Daman and Diu	1,082,117	351,235	32·46
7.	Lakshadweep	40,237	18,633	46·31
8.	Mizoram	487,774	122,765	25·17
9.	Pondicherry	604,182	316,085	52·32

Excludes Assam and Jammu & Kashmir

The urban population of the State of Orissa constitutes 11·82 per cent of the total population of the State.

The percentage of urban population to the total population of India and Orissa may be seen from the following statement.

Census year	Percentage of urban population to total population	
	India	Orissa
1941	13·86	3·00
1951	17·29	4·06
1961	17·97	6·32
1971	19·91	8·41
1981	23·73	11·82

In 1971 census, 81 places comprising 25 statutory municipal towns, 39 notified area council towns and 17 non-statutory census towns were taken as urban area in the State. However, during the current operation, 108 units comprising 27 municipalities, 68 notified area councils and 13 non-statutory census towns have been brought under the urban frame. The concept of non-statutory 'census town' has been evolved to project non-municipal locations having distinct urban characteristics. The list of all urban areas in the state with provisional population and growth rate may be seen from the Table 2.

Urban Agglomeration

The concept of Urban Agglomeration introduced during 1971 census has also been adopted during 1981 to take care of the continuous urban spread of a recognized urban area. Very often large railway colonies, university campus, port areas and military campus, etc., come up around the statutory boundary limit of the city or town having distinct urban characteristics. Such areas may not by themselves qualify to be treated as towns, but form a continuous spread with the town as outgrowth of the town and deserve to be treated as urban. Such town/towns together with their outgrowths have been treated as urban unit and are called 'Urban Agglomerations'. Thus an Urban Agglomeration may comprise :

(*a*) a city with continuous urban outgrowth, (the part of outgrowth being outside the statutory limits but falling within the boundaries of the adjoining village or villages);

(*b*) one town with similar outgrowth or two or more adjoining towns with their outgrowths as in (*a*) or

(*c*) a city and one or more adjoining towns with their outgrowths all of which form a continuous spread.

Accordingly, 8 Urban Agglomerations have been formed in 1981 census, data in respect of which are being presented in Table 2.

As against the existence of 14 towns during 1901, the increase in urbanisation has been almost eight times within the span of 80 years.

Classification of town	1951	1961	1971	1981
Class I	1	1	4	6
II	1	3	2	8
III	5	8	20	26
IV	8	22	23	40
V	23	25	30	25
VI	1	3	2	3
Total	39	62	81	108

Out of 81 towns retained under the urban frame during 1971 census operation, one town, viz., Govindpur (non-statutory census town in Sambalpur district) could not qualify to remain in the urban frame during the current operation. However, there has been addition of 28 new units in the Urban frame, thus bringing the State total to 108. Two class II towns of 1971 census have gone to class I category in the current operations. Similarly, eight class III towns of 1971 have been up-graded to class II, 10 towns of 1971 have been categorised in class III from class IV besides two numbers from class V. Further 19 towns have improved their position from class V to class IV during 1981 census and one town from class VI to V during the current operation.

The Table 3 appended to this publication indicates the population as well as the percentage of urban population to total urban population according to each size class of the town (including urban agglomeration) in the State along with the growth rate thereof.

During the period from 1901 to 1981 urban population of the State has increased from 254,684 to 3,105,635. The percentage of urban population has gone up from 2·47 to 11·82 during the last 80 years.

Among the districts of the State, Sundargarh has recorded the highest proportion of urban dwellers, although there was no urban area in the district till 1941. Two towns, viz., Sundargarh—the district headquarters and Birmitrapur came into existence in 1951. Urban population of the district accounted for only 2·78 per cent of the district population in 1951 census. However, there was a sudden spurt in the proportion of urban population of the district to 17·90 per cent during 1961 and this was followed by steady increase to 23·25 per cent during 1971 and 30·52 per cent during 1981. The rapid urbanisation has been mainly due to the location of the Steel Town at Raurkela and expansion of industrial and mining activities around the town. The city agglomeration of Raurkela alone have recorded a population of over 3 lakhs within a span of two decades. The next district to follow in the degree of urbanisation is Sambalpur with 15·53 per cent of the population being urban dwellers. Construction of multipurpose project at Hirakud and establishment of industrial complex have led to increased urbanisation in the district. Puri district having recorded an urban population of 14·84 per cent has shown a phenomenal increase due to the expansion of the capital town, Bhubaneswar at a very fast rate. Next to Puri district stands Ganjam district with an urban population of 14·32 per cent which may be due to the addition of four new towns over the 1971 position. This district has the highest number of urban units in the State numbering 20.

Barring these four districts as mentioned in the preceding paragraph, all other districts have recorded urban population percentage less than the State average. Among these districts Baudh-Khondmals (Phulabani) with 5·21 per cent of urban population, Mayurbhanj with 5·74 per cent and Kalahandi with 6·05 per cent have recorded very low percentage of urban population. The slow urbanisation in these three districts can be attributed to general backwardness of the districts with predominantly tribal habitation, slow industrialisation and sluggish activities in trade and commerce. However, it will be futile to prescribe a set pattern of growth rate in urban areas as urbanisation in Orissa is still in a low key.

Till 1951 Orissa did not have any town in class I category. It was during 1951 census that Cuttack with a population of more than 1 lakh came to the class I category for the first time. In 1971 three other towns, viz., Raurkela Steel Town, Brahmapur and Bhubaneswar were elevated to Class I. During 1981 census two more towns, viz., Sambalpur and Puri have recorded a population of 110,296 and 101,089 respectively. Three urban agglomerations and three towns in class I category together constitute 41·63 per cent of the total urban population of the State as may be seen from Table 3. In terms of absolute number there has been an addition to urban population of the order of 548,835 in case of class I towns, 345,215 in case of class II, 174,199 in case of class III, 224,775 in case of class IV and 5,441 in case of class VI towns over the figures of 1971 census. Since there has been a decrease in the number of urban units of class V category due to elevation to higher grade, there has been decrease in population by 38,225 in this category. The complete list of urban agglomerations/towns arranged by size and class may be seen from Table 2. Pictorial representation thereof with population size may be seen from the map available in this publication.

The statement below discloses percentage of urban population according to size class of towns.

Class of Town	Total 1981 urban population	Percentage to total urban population of the State (1981)
All Classes	3,105,635	100·00
I	1,292,899	41·63
II	396,387	12·76
III	677,807	21·83
IV	528,743	17·03
V	196,001	6·31
VI	13,798	0·44

Distribution of working population

The population of a country can be divided into economically active and inactive. The economically active group is generally referred to as the working population. What proportion of our population are engaged in work or are economically active and what job they do for their living, these are issues which the Census proposed to obtain through its massive operation in order to provide a broad dimensional picture of the labour force. The Censuses conducted so far contain a wealth of economic data, but every time a researcher turns to their aid he is advised caution on account of non-

comparable concepts and definitions. The limitations of census data could not, however, deter one from using them. There have been experimentations with the definitions from census to census and, as a result, the definition of working force has rarely remained unchanged between two censuses as would be evident from the paragraphs to follow.

"The means of livelihood" approach was adopted from 1901 up to 1951. From 1901 to 1921 the expressions used were "workers" and "dependents". In 1931, the concepts used were "earner", "working dependent" and "non-working dependent". In 1951 the categories were "self supporting persons", "earning dependents" and "non-earning dependents". In 1961 and 1971, however, there was a shift to the labour-force approach, according to which a person was treated as a "worker" if his activity during the reference period was productive work. Thus from 1961 the concept of worker and non-worker came into being. The difference in the concepts in 1961 and 1971 censuses is summarised below :

(a) *1961 Census*
"Workers"=main workers+marginal workers
"Non-workers"=non-workers

(b) *1971 Census*
"Workers"=main workers
"Non-workers"=marginal workers+non-workers.

The consequence of such conceptual changes is not far to seek. The number of persons classified as worker at the national level in 1971 was 175·0 million, which was less than the number of workers (182·5 million) of 1961 census. Similarly for our State the proportion of worker in 1961 was as high as 43·66 per cent while a lower figure of 31·22 per cent was recorded during 1971.

At the 1981 census, it was, therefore, considered desirable to obtain a detailed profile of the working characteristics of the population without losing the possibility of some amount of comparability with the 1961 and 1971 results. With this back-drop it was thought appropriate to net the usual status of the worker instead of current status of the worker in the present operation. The other consideration was to obtain figures of participation of women and children in an accurate manner so that their participation is recorded truthfully. Keeping these points in view, the schedules canvassed in 1981 census were pretested and the final schedules as available in Appendix—4 were canvassed.

Basically, during 1981 census questions have been formulated so as to attempt to divide the population into those who have worked any time at all during the last year and those who have not worked at all. Having classified the population into these two broad streams, the next attempt was to divide those who have worked any time into two sub-streams, viz., those who have worked in some economic activity over a period of 6 months or more and those whose work can be considered as marginal or secondary (i. e. less than 6 months). Finally an attempt has also been made to determine whether those who are non-workers or those who are marginal workers are either seeking or are available for work.

The questions exactly canvassed at the 1981 Census are as follows :

(I) Q. 14A Worked any time at all last year ? Yes / No (H/ST/D/R/B/I/O)

Q. 14B If yes in 14A, did you work for major part of last year ? Yes (1)/No (2)

(II) Q. 15A Main activity last year ? Yes in 14B (C/AL/HHI/OW) / No in 14B (H/ST/D/R/B/I/O)

Q. 15B 14B Yes—Any other work any time last year ? Yes (C/AL/HHI/OW)/No / 14B No —Work done any time last year ? (C/AL/HHI/OW)

(III) Q. 16 If No in 14A or 14B seeking/available for work ? Yes (1)/No (2)

"Work" has been defined as participation in any economically productive activity. Such participation may be physical or mental in nature. Work involves not only actual work but also effective supervision and direction of work. In all these questions the reference period is one year preceding the date of enumeration.

An attempt has been made in this publication to present some basic and provisional data relating to main workers, marginal workers and non-workers. The main workers are those who have worked for a major part of the year preceding the enumeration. The distribution of such workers are also obtained through the answer returned in Q. 15A.

Marginal workers are those who have worked any time at all in the year preceding enumeration, but have not worked for the major part of that year. The types of work in which marginal workers are engaged would have been elicited through question 15B of the individual slip and such data would be generated later according to our Tabulation Plan.

Non-workers are those for whom the answer would have been 'No' in Q. 14A of the individual slip. They are the persons who have not worked any time at all in the year preceding the enumeration. If the number of main workers, marginal workers and non-workers are added up, one would arrive at the total population itself.

Through the aforesaid questions each individual irrespective of sex or age was categorised according to the answer returned by him or her. The eligibility for different categories of main workers and their distribution is indicated below.

(i) A person is regarded as Cultivator if he or she is engaged either as employer, single worker or family worker in cultivation of land owned or held from Government or held from private persons or institutions for payment in money, kind or share. Cultivation includes supervision or direction of cultivation.

(ii) A person who works in another person's land for wages in money, kind or share is regarded as an agricultural labourer. He or she has no risk in the cultivation, but merely works in another person's land for wages.

(iii) Household Industry has been defined as an industry conducted predominantly by the head of the household and/or by the members of the household at home or within the village in rural area and only within the precincts of the house where the household lives in urban area. It should involve production, processing, servicing or repair of articles or goods not on the scale of registered factory.

(iv) "Other workers" are those who are engaged in some economic activity during the last one year, but who are not cultivators or agricultural labourers or doing household industry.

Other particulars, viz., name of the establishment, description of work, nature of industry, trade or commerce and class of worker were also obtained in respect of those who returned household industry or other work as their activity. These data will be processed, tabulated and published later on.

In case of persons who are non-workers throughout, information relating to them has been obtained through 7 categories like household duties, students, rentier, pensioners and beggars, etc.

"Work participation" used in this analysis and in other census documents refers to the proportion of workers to total population and *not* to the proportion of labour force to total population. Such distinction is to be noted carefully for using this figure for comparative purpose with data drawn from other sources.

At the national level, 1981 census has disclosed that total work participation rate and the work participation rate in the rural areas have increased slightly over the 1971 census. As against the total rate of 33·09 per cent recorded during 1971, the corresponding figure for the current operation is 33·44 per cent having 34·77 per cent in rural areas and 29·17 per cent in urban areas. Sex-wise speaking, participation rate for males has registered a lower figure (51·23 per cent) as against 52·61 per cent recorded during 1971. Such rate for males is also lower in the rural as well as urban areas compared to the corresponding data of 1971 census. Regarding the participation rate for females, current operation has disclosed a higher rate of 14·44 per cent against the 1971 rate of 12·13 per cent. Such increase is also noticeable both in the rural and urban areas as compared to 1971 census. However, the fall in the participation rate for males may be due to re-structuring of the questions relating to the working characteristics, which attempted to provide strict categorisation of main workers and marginal workers.

However, the combined work participation (main workers+marginal workers) rate (37·55) recorded at national level in 1981 is higher than the rate (34·17) recorded in 1971 census. Such increase is noticeable both in rural as well as urban areas. Sex-wise speaking, there has been a striking increase in case of females where combined work participation rate has been recorded as 20·85 per cent as against 14·22 per cent in 1971 census.

In attempting any comparison of work participation rate of 1981 with that of 1961 it would be seen that the figure of 1961 was higher. It would be premature to reason-out such difference. However, the aggregate of the number of main workers and marginal workers together in 1981 has disclosed considerable increase of 35 per cent over the

STATEMENT - 6

Total / Rural / Urban	1961			1971			1981		
	Persons	Males	Females	Persons	Males	Females	Persons	Males	Females
1	2	3	4	5	6	7	8	9	10
Total	17,548,846	8,770,586	8,778,260	21,844,615	11,041,083	10,803,532	25,272,054	13,253,523	13,018,531
Rural	16,439,196	8,156,598	8,282,598	20,099,220	10,041,023	10,058,197	23,166,419	11,582,916	11,583,503
Urban	1,109,650	613,988	495,662	1,845,395	1,000,060	845,335	3,105,635	1,670,607	1,435,028
	WORKERS			A—WORKERS			A—MAIN WORKERS		
Total	7,661,529	5,328,366	2,333,163	6,850,051	6,107,993	742,058	8,623,646	7,207,498	1,416,148
Rural	7,245,211	4,977,082	2,268,129	6,288,631	5,601,630	687,201	7,689,645	6,383,039	1,305,606
Urban	416,318	351,284	65,034	561,420	506,363	55,457	935,001	824,459	110,542
				B—NON WORKERS WITH SECONDARY WORK AS WORKERS			B—MARGINAL WORKERS		
Total				432,450	33,535	398,915	1,376,280	230,388	1,145,892
Rural				423,320	32,550	390,770	1,337,809	217,397	1,120,412
Urban				9,130	985	8,145	38,471	12,991	25,480
					A & B			A & B	
Total				7,283,101	6,141,528	1,141,573	9,999,926	7,437 886	2,562,040
Rural				6,712,151	5,634,180	1,077,971	9,026,454	6,600,436	2,426,018
Urban				570,950	507,348	63,602	973,472	837,450	136,022
	WORK PARTICIPATION RATE			WORK PARTICIPATION RATE			WORK PARTICIPATION RATE		
					A & B			A & B	
Total	43·66	60·75	26·58	33·19	55·52	10·47	38·06	56·12	19·68
Rural	44·07	61·02	27·38	33·40	56·11	10·72	38·96	56·98	20·94
Urban	37·52	57·21	16·12	30·94	50·73	7·52	31·35	50·13	9·48
					A			A	
Total				31·22	55·32	6·81	32·82	54·38	10·89
Rural				31·29	55·79	6·83	33·19	55·11	11·27
Urban				30·44	50·63	6·56	30·11	49·35	7·70

number of workers recorded in 1961. From 182·54 million in 1961 the current census has recorded the worker population of 247·15 million with a distinct increase in urban area and, to be more precise, among the female population.

Between 1971—81 there has been a fall in the proportion of cultivators and agricultural labourers to the total population to a considerable degree as against the increase in proportion of "other workers". The impact is more visible in case of male workers compared to the females. Perhaps it would not be away from truth to say that large number of those who entered the stream of workers had the tendency to go for other work and this may be due to the local circumstances and aptitude.

Coming to the state of Orissa 8,623,646 persons have been identified during 1981 as main workers as against 6,850,651 workers recorded during 1971. The current operation also recorded 1,376,280 marginal workers as against 432,450 non-workers with secondary work during 1971. The percentage of main workers to the total population stands at 32·82 per cent in 1981 as against the corresponding figure of 31·22 per cent in 1971. Sex-wise speaking, 54·38 per cent accounts for male workers as against 55·32 per cent recorded during 1971. Similarly the female population accounts for 10·88 per cent as against the previous figures of 6·81 per cent. The combined participation rate of Orissa has been recorded at 38·06 per cent as against 33·19 per cent during 1971. Of this 56·12 per cent accounts for males and 19·68 per cent accounts for females. However, the female participation rate in rural area has been recorded as 20·94 per cent against the corresponding figure of 10·72 per cent during 1971 in rural area. The percentage of female workers has shown a noticeably upward trend. To take another side of the view 11·27 per cent of the female main workers are rural-based as against the corresponding figure of 6·83 per cent during 1971.

The comparison of work participation rates, whether of the main workers or of the combined rates of 1981 with the work participation rates of 1961, would show that the 1961 rates are higher than the rates of 1981, vide statement-6. However, comparison of the number rather than rates discloses that the number of main workers and marginal workers put together in 1981 has increased considerably over the number of workers recorded in 1961. Such number is 9,999,926 in 1981 as against 7,661,529 recorded during 1961, showing an increase of 30·5 per cent. Such increase is noticeably more in the urban areas having total workers of 973,472 as against 416,318 recorded during 1961. It will be premature at this stage to provide any analysis to reason out such change.

The main workers of this State constitute 32·82 per cent of the total population during 1981. Its distribution is 15·42 per cent as Cultivators, 9·08 per cent as agricultural labourers and 8·32 per cent as other workers (including workers engaged in household industry). It may be seen from statement-7 that there has been a marginal increase in this occupational distribution over the figures recorded in 1971 census. The distribution of main workers in the broad categories along with sex-wise break-up for rural and urban areas separately may be seen from the statement-7. However, the statement-6 provides the picture of main workers and marginal workers with work participation rate recorded in 1981 and earlier censuses. The Primary Census Abstract Part-II, apended to this publication discloses tahsil-wise and town-wise break-up of distribution of workers. Pictorial representation on distribution of main workers along with marginal workers and non-workers sex-wise may be seen from the map available in this publication.

STATEMENT—7

Proportion of workers to Total Population (Per cent) and their Distribution into Broad Categories

Total Rural Urban	Persons Males Females	Total workers			Cultivators			Agricultural labourers			Other workers		
		1961	1971	1981	1961	1971	1981	1961	1971	1981	1961	1971	1981
1	2	3	4	5	6	7	8	9	10	11	12	13	14
Total	Persons	43·56	31·22	32·82	24·80	15·35	15·42	7·43	8·83	9·08	11·43	7·04	8·32
	Males	60·75	55·32	54·38	36·31	29·16	27·94	9·18	14·01	12·28	15·26	12·15	14·16
	Females	26·58	6·81	10·88	13·30	1·36	2·69	5·68	3·58	5·81	7·60	1·87	2·38
Rural	Persons	44·07	31·29	33·19	26·29	16·54	17·21	7·87	9·45	9·97	9·91	5·30	6·01
	Males	61·02	55·79	55·11	38·73	31·65	31·44	9·78	15·11	13·59	12·51	9·03	10·08
	Females	27·38	6·83	11·27	14·04	1·46	2·98	5·99	3·80	6·35	7·35	1·57	1·94
Urban	Persons	37·52	30·44	30·11	2·75	2·35	2·14	0·87	2·06	2·44	33·90	26·03	25·53
	Males	57·21	50·63	49·35	4·22	4·15	3·69	1·21	3·03	3·27	51·78	43·45	42·39
	Females	13·12	6·56	7·70	0·94	0·23	0·33	0·44	0 91	1·46	11·74	5·42	5·91

STATEMENT–8

Distribution of Tahsils by percentage of Main workers to Total population in different ranges

(State average— 32·82 per cent)

Tahsils exceeding the state average by 10 per cent (more than 36·10 %)		Tahsils within 10 per cent plus/ minus of the state average (36·10 %– 29·54 %)		Tahsils more than 10 per cent below the state average (less than 29·54 %)	
1		2		3	
Dasapalla	44·84	Padampur	35·68	Niali	29·35
G. Udayagiri	44·08	Khadial	35·66	Bhubaneswar	29·34
Gunupur	43·30	Hemgir	35·43	Hindol	29·31
Kashipur	43·12	Champua	35·23	Krushnaprasad	29·25
Baliguda	42·59	Surada	35·12	Pipili	29·20
R. Udayagiri	42·21	Lanjigarh	35·05	Tigiria	29·17
Boriguma	41·80	Ghumsur	34·99	Narasinghpur	29·13
Rayagada	40·98	Barbil	34·97	Banki	28·79
Machhkund	40·89	Banei	34·94	Puri	28·73
Kotpad	40·68	Dharmagarh	34·92	Anandapur	28·72
Jeypore	40·26	Palalahada	34·76	Basta	27·95
Rairangpur	40·01	Titlagarh	34·72	Rajnagar	27·94
Attabira	39·92	Telkoi	34·54	Jagatsinghapur	27·92
Karanjia	39·86	Chatrapur	34·47	Kujang	27·79
Bissam-Cuttack	39·82	Patnagarh	34·35	Chandabali	27·79
Parlakhemundi	39·62	Sonapur	34·35	Khandapada	27·76
Birmaharajpur	39·59	Kantamal	34·34	Darpan	27·70
Kochinda	39·19	Rairakhol	34·19	Ranapur	27·56
Koraput	38·71	Balangir	33·90	Salepur	27·44
Kodinga	38·55	Sundargarh	33·84	Khordha	27·00
Nabarangpur	38·27	Chhendipada	33·79	Marsaghai	26 96
Khondmals	38·18	Khallikote	33·75	Kendrapara	26·81
Nuapada	38·14	Rajgangpur	32·86	Bhadrak	26·73
Chikiti	38·09	Motu	32·79	Jaleswar	26·60
Deogada	37·99	Keonjhar	32·75	Soro	26·20
Nandapur	37·89	Kodala	32·41	Banapur	25·86
Athmallik	37·83	Jharsuguda	32·39	Dhamanagar	25·61
Baripada	37·76	Athagad	31·52	Jajapur	25·38
Rampur	37·68	Brahmapur	31·42	Basudebpur	25·34
Sambalpur	37·43	Baleswar	31·38	Binjharpur	23·35
Baragad	36·91	Anugul	31·34	Kanika	23·29
Omarkote	36·89	Talcher	31·15	Pattamundai	23·02
Digapahandi	36·83	Aslka	31·06	Aali	22·06
Betnati	36·80	Panposh	30·41		
Bauda	36·48	Kamakshyanagar	30·28		
Jaipatna	36·45	Cuttack	30·15		
Udala	36·21	Sukinda	29·96		
Kalahandi	36·13	Dhenkanal	29·90		
Malkangiri	36·13	Badamba	29·88		
		Nayagarh	29·82		
		Nilagiri	29·65		
		Nimapada	29·62		

The district-wise position reveals that Sambalpur (36·53), Mayurbhanj (38·26) Baudh-Khondmals (Phulabani) (39·45), Balangir (35·08), Kalahandi (36·02), Koraput (39·03) and Ganjam (34·83) have recorded higher percentage of main workers to total population than the state average of 32·82 per cent. It is interesting to note that the backward and tribal districts have shown higher work participation rates. Often the male working population is higher than the state average of 54·38 per cent and is located in Sambalpur, Mayurbhanj, Baudh-Khondmals (Phulabani), Balangir, Kalahandi and Koraput districts. Similarly the female working population is higher than the state average of 10·88 per cent and is located in Sambalpur, Keonjhar, Mayurbhanj, Baudh-Khondmals (Phulabani), Balangir, Kalahandi, Koraput and Ganjam districts. The higher percentage of female workers in these districts is mainly due to the extensive participation of females as cultivators, agricultural labourers or other workers.

The percentage of female workers is apppreciably low in the coastal districts of Baleshwar, Cuttack and Puri.

At the tahsil level, all the 114 tahsils have been categorised in three ranges, viz., (a) tahsils where percentage of main workers is more than the state average by 10 per, cent and above; (b) tahsils within 10 per cent plus/minus of the state average; and (c) tahsils found to be having percentage of workers which is more than 10 per cent below the state average.

It is seen from the statement-8 that 39 tahsils are in higher work participation range than the state average. Most of the tahsils in this range belong to the backward districts. The concentration of tribal population as well as general backwardness bring about higher work participation as the entire family sets out to work for purely economic reasons. Dasapalla tahsil in Puri district has recorded the highest percentage of main workers (44·84 per cent) in the state. In the average range, 42 tahsils have been accounted for. Simultaneously, 33 tahsils as listed in the col. 3 of the statement-8 are in the low range, Aali tahsil in Cuttack district having only 22·06 per cent of main workers to the total population has recorded the lowest work participation rate among the tahsils.

Categories of main workers

Workers have been broadly categorised as cultivator, agricultural labourer, household industry and other workers. Table 5 appended to this publication shows the distribution of main workers under these different categories for the State, districts, tahsils and towns on sex basis. Orissa's economy is predominantly agricultural. Nearly 75 per cent of the working force are either cultivators or agricultural labourers and the remaining 25 per cent are engaged in the categories of household industry and other works.

So far as the cultivators are concerned, the State average has been recorded as 47·00 per cent of the total working population as against the corresponding figure of 49·16 per cent during 1971. Among the cultivators males account for 51·38 per cent of the total male working population and females account for 24·68 per cent of the total female working force as against the corresponding figure of 52·71 per cent and 19·98 per cent respectively during 1971. There has been a visible increase of female cultivators. Districts like Keonjhar (50·36), Mayurbhanj (47·14), Baleshwar (52·97), Baudh-Khondmals (Phulabani) (52·19), Balangir (50·98), Kalahandi (50·80), Koraput (53·74) have recorded higher percentage of cultivators than the state average of 47·00 per cent. Districts like Keonjhar,

Mayurbhanj, Baudh-Khondmals (Phulabani), Koraput and Ganjam have disclosed higher percentage of female cultivators than the state average of 24·68 per cent.

In the category of agricultural labourers, the state average has been recorded as 27·65 per cent, as against 28·28 per cent recorded during 1971. Sex-wise speaking, males account for 22·59 per cent and females account for 53·42 per cent. Admittedly, there has been marginal decline in the proportion of males with corresponding increase in female workers in the state. The Table 5 appended to this publication discloses that the districts like Sambalpur, Mayurbhanj, Baudh-Khondmals (Phulabani), Balangir, Kalahandi, Koraput and Ganjam have recorded higher percentage of agricultural labourers than the state average of 27·65 per cent. Similarly, the participation of female agricultural labourers is more in Mayurbhanj, Baleshwar, Balangir, Kalahandi, Koraput and Ganjam districts. This is perhaps due to the fact that the females come forward to assist the household in its economic struggle.

The household industry accounts for 3·47 per cent of the working population during 1981 census as against the corresponding figure of 3·63 per cent during the previous census. Sex-wise speaking, males account for 2·97 per cent of the total male workers and females 6·02 per cent of the total female workers as against the corresponding figure of 3·09 per cent and 8·05 per cent respectively recorded during 1971.

Main workers under the category of "other workers" account for 21·88 per cent of the total main workers as against the corresponding figure of 18·93 per cent during 1971. Male workers in the category of "other workers" alone account for 23·06 per cent of the total male workers as against 18·87 per cent recorded during 1971. Similarly, the females in "other workers" category constitute 15·88 per cent of the total female main workers during the current operation as against 19·42 per cent during 1971. Sundargarh district with 41·46 per cent of "other workers" has recorded the highest percentage under "other workers" category and this is perhaps due to expansion of industrial activities in the area. Next to Sundargarh, Puri district (29·26 per cent) occupies the second position and this is perhaps due to existence of state headquarters at Bhubaneswar as well as increase in trade and commerce. The lowest trend has been found in Kalahandi district (11·26 per cent) and this is perhaps due to the general backwardness of the district. This district has also a marginal decline over the 1971 figure of 11·52 per cent.

To sum up, the population explosion has created in its wake enormous problems on socio-economic front. Orissa's population has more than doubled over the last 8 decades and has reached 26·3 million in 1981. The only redeeming feature is the fall in the growth rate in the state during the decade of 1971—81. With the growing population the density has increased to 169 which has resulted in higher land-man ratio. With so many additional mouths to feed the agriculture has to be geared up to sustain the growing population. The slow pace of urbanisation in Orissa shows inadequate progress in the field of industries as well as economic activity. Orissa lags behind the national literacy rate. Compared to the national literacy rate of 36·17 per cent, Orissa's literacy rate stands at 34·12 per cent. The economy of Orissa is based mainly on agriculture as is evident from the rural-urban composition of the state. Only 11·82 per cent of the population are town dwellers whereas the rest 88·18 per cent live in more than 50,000 villages. Main workers constitute only 32·82 per cent of the population in the state. 67·18 per cent of the population are more or less dependent on the 32·82 per cent workers in the State.

Physically Handicapped Persons

It is customary for the Census to introduce new concepts in every Census. Accordingly an attempt was made during the houselisting operation conducted in April-May, 1980 to find out the statistics regarding the physically handicapped persons all over the country. Physically handicapped persons were broadly recorded under three categories, viz., totally blind, totally crippled and totally dumb.

The term 'totally crippled' refers to such persons who have lost their arms or limbs. The loss of arms or legs or all the 4 limbs refers to loss of both the arms or loss of both the legs. It is not necessary that the disabled should have lost both arms and legs. The loss of either of these would be sufficient for classification as totally crippled. The loss here refers to the inability to use and not necessarily physical absence. Thus a paralytic who has lost use of both the legs or both the arms was taken as totally crippled, though the limbs are physically available. However, the loss of either one arm and/or one leg did not classify a person as totally crippled. There are other situations where a person unfortunately suffers from more than one of the aforesaid disabilities. In such cases, the intention was to record the persons by greater disability. For example, a person may be both blind and dumb or blind and crippled. In such cases the intention was to find out the greater disability, whether blindness is considered as greater disability than either dumbness or being crippled. Similarly being crippled is a greater disability than being dumb. In the extreme case, where a person suffered from all the 3 disabilities, it was recorded under the category 'blind' which is certainly the most unfortunate disability. It was usual to find a person blind or crippled due to old age and such cases were also taken note of and categorised under appropriate classification since he suffered from disabilites.

The data so obtained during the houselisting operation revealed that there were 61,298 disabled persons living in the households. This includes 27,625 totally blind, 19,911 totally crippled and 13,762 totally dumb. Out of the disabled population, majority were rural dwellers.

District-wise speaking, Ganjam district has the highest number of blind persons followed by Koraput. Similarly Cuttack district recorded the highest number of totally crippled persons followed by Ganjam district. Regarding the dumb population Cuttack district also recorded the highest figure in the State followed by Ganjam district. The district-wise position with rural and urban break-up may be seen from the statement-9.

STATEMENT—9

Disabled Population by Type of Disability

State/District	Total Rural Urban	Totally blind	Totally crippled	Totally dumb
1	2	3	4	5
Orissa	**T**	**27,625**	**19,911**	**13,762**
	R	**26,043**	**18,257**	**12,851**
	U	**1,582**	**1,654**	**911**
Sambalpur	T	2,304	2,006	1,459
	R	2,118	1,780	1,300
	U	186	226	159
Sundargarh	T	1,152	1,251	792
	R	1,032	865	699
	U	120	386	93
Keonjhar	T	1,107	883	647
	R	1,044	818	607
	U	63	65	40
Mayurbhanj	T	1,696	1,723	1,066
	R	1,642	1,676	1,017
	U	54	47	49
Baleshwar	T	1,621	1,445	840
	R	1,544	1,374	785
	U	77	71	55
Cuttack	T	3,452	2,559	1,853
	R	3,246	2,315	1,746
	U	206	244	107
Dhenkanal	T	1,414	1,171	830
	R	1,355	1,131	807
	U	59	40	23
Baudh-Khondmals (Phulabani)	T	959	477	413
	R	935	459	403
	U	24	18	10
Balangir	T	2,078	1,618	1,123
	R	1,992	1,507	1,072
	U	86	111	51
Kalahandi	T	2,201	1,177	948
	R	2,125	1,140	927
	U	76	37	21
Koraput	T	3,641	1,956	1,164
	R	3,479	1,863	1,101
	U	162	93	63
Ganjam	T	3,796	2,324	1,572
	R	3,475	2,093	1,428
	U	321	231	144
Puri	T	2,204	1,321	1,055
	R	2,056	1,236	959
	U	148	85	96

PROVISIONAL POPULATION TABLES

TABLE 1

Rural and Urban Composition of Population

Sl. No.	State/District/ Tahsil	Population 1981			Percentage of Urban to total Population		Decennial Growth rate 1971—81		
		Total	Rural	Urban	1971	1981	Total	Rural	Urban
1	2	3	4	5	6	7	8	9	10
	ORISSA	**26,272,054**	**23,166,419**	**3,105,635**	**8·41**	**11·82**	**+19·72**	**+15·26**	**+68·29**
1.	**Sambalpur District**	**2,274,125**	**1,920,967**	**353,158**	**12·02**	**15·53**	**+23·27**	**+18·35**	**+59·24**
2.	Padampur Tahsil	434,634	424,260	10,374	1·87	2·39	+10·34	+9·75	+41·16
3.	Baragad Tahsil	366,035	317,106	48,929	11·18	13·37	+28·31	+25·15	+53·47
4.	Jharsuguda Tahsil	364,006	255,287	108,719	19·53	29·87	+25·72	+9·57	+92·27
5.	*Kochinda Tahsil	188,088	178,722	9,366	7·37	4·98	+15·40	+18·38	—22·02
6.	Deogada Tahsil	197,453	183,873	13,580	5·46	6·88	+20·96	+19·14	+52·48
7.	Rairakhol Tahsil	82,095	82,095	—	—	—	+19·92	+19·92	—
8.	Sambalpur Tahsil	413,410	251,220	162,190	32·73	39·23	+28·77	+16·32	+54·34
9.	Attabira Tahsil	228,404	228,404	—	—	—	+42·36	+42·36	—
1.	**Sundargarh District**	**1,336,818**	**928,759**	**408,059**	**23·25**	**30·52**	**+29·69**	**+17·40**	**+70·25**
2.	Hemgir Tahsil	109,490	109,490	—	—	—	+15·99	+15·99	—
3.	Sundargarh Tahsil	222,668	198,969	23,699	9·02	10·64	+16·47	+14·39	+37·43
4.	Rajgangpur Tahsil	196,415	164,489	31,926	13·77	16·25	+23·60	+20·03	+45·94
5.	‡Panposh Tahsil	593,237	240,803	352,434	49·01	59·41	+44·97	+15·42	+75·72
6.	Banei Tahsil	215,008	215,008	—	—	—	+21·43	+21·43	—
1.	**Keonjhar District**	**1,109,746**	**983,501**	**126,245**	**7·05**	**11·38**	**+16·14**	**+10·73**	**+87·45**
2.	Telkoi Tahsil	140,259	140,259	—	—	—	+18·93	+18·93	—
3.	†Barbil Tahsil	151,804	82,960	68,844	32·33	45·35	+17·69	—4·96	+65·11
4.	Champua Tahsil	124,872	124,872	—	—	—	+10·21	+10·21	—
5.	§Keonjhar Tahsil	397,429	364,526	32,903	5·64	8·28	+15·83	+12·58	+70·13

* Due to declassification of Govindpur Census Town

‡ Due to newly formed Jalda Census Town

† Due to newly formed Balagoda (Bolani) Census Town

§ Due to newly formed Daitari Census Town

TABLE 1—(*Contd.*)

Sl. No.	State/District/ Tahsil	Population 1981			Percentage of Urban to total Population		Decennial Growth rate 1971—81		
		Total	Rural	Urban	1971	1981	Total	Rural	Urban
1	2	3	4	5	6	7	8	9	10
6.	Anandapur Tahsil	295,382	270,884	24,498	2·50	8·29	+17·13	+10·18	+288·12
1.	**Mayurbhanj District**	**1,576,987**	**1,486,473**	**90,514**	**2·79**	**5·74**	**+9·96**	**+6·61**	**+126·56**
2.	Rairangpur Tahsil	350,622	335,119	15,503	3·39	4·42	+5·87	+4·74	+38·10
3.	Baripada Tahsil	476,671	423,679	52,992	6·90	11·12	+14·50	+9·31	+84·48
4.	Betnati Tahsil	227,986	227,986	—	—	—	+12·23	+12·23	—
5.	*Udala Tahsil	242,226	235,093	7,133	—	2·94	+10·69	+7·43	—
6.	‡Karanjia Tahsil	279,482	264,596	14,886	—	5·33	+5·57	−0·05	—
1.	**Baleshwar District**	**2,253,090**	**2,067,163**	**185,927**	**5·47**	**8·25**	**+23·09**	**+19·47**	**+85·64**
2.	Jaleswar Tahsil	311,684	298,537	13,147	2·73	4·22	+26·79	+24·85	+95·90
3.	Basta Tahsil	274,154	274,154	—	—	—	+26·35	+26·35	—
4.	Baleswar Tahsil	268,284	202,513	65,771	21·95	24·52	+27·35	+23·16	+42·24
5.	Nilagiri Tahsil	138,162	138,162	—	—	—	+13·46	+13·46	—
6.	†Soro Tahsil	366,146	347,547	18,599	—	5·08	+23·71	+17·42	—
7.	Bhadrak Tahsil	380,424	319,851	60,573	13·22	15·92	+24·17	+20·30	+49·61
8.	§Basudebpur Tahsil	150,077	130,048	20,029	—	13·35	+19·87	+3·87	—
9.	Chandabali Tahsil	154,358	146,550	7,808	5·09	5·06	+17·05	+17·09	+16·24
10.	Dhamanagar Tahsil	209,801	209,801	—	—	—	+19·32	+19·32	—
1.	**Cuttack District**	**4,617,748**	**4,142,652**	**475,096**	**7·98**	**10·29**	**+20·64**	**+17·62**	**+55·45**
2.	Sukinda Tahsil	264,129	243,212	20,917	6·42	7·92	+22·47	+20·51	+51·07
3.	Darpan Tahsil	378,638	378,638	—	—	—	+20·11	+20·11	—
4.	Binjharpur Tahsil	219,377	219,377	—	—	—	+16·30	+16·30	—
5.	Jajapur Tahsil	271,189	248,897	22,292	7·29	8·22	+18·41	+17·23	+33·43

* Due to newly formed Udala N. A. C.

‡ Due to newly formed Karanjia N. A. C.

† Due to newly formed Soro N. A. C.

§ Due to newly formed Basudebpur N. A. C.

TABLE 1—(*Contd.*)

Sl. No.	State/District/ Tahsil	Population 1981			Percentage of Urban to total Population		Decennial Growth rate 1971—81		
		Total	Rural	Urban	1971	1981	Total	Rural	Urban
1	2	3	4	5	6	7	8	9	10
6.	Kanika Tahsil	107,207	107,207	—	—	—	+16·92	+16·92	—
7.	Aali Tahsil	103,283	103,283	—	—	—	+17·26	+17·26	—
8.	Rajnagar Tahsil	95,524	95,524	—	—	—	+27·19	+27·19	—
9.	Pattamundai Tahsil	152,112	152,112	—	—	—	+19·06	+19·06	—
10.	Kendrapara Tahsil	230,289	202,770	27,519	10·35	11·95	+18·67	+16·55	+37·05
11.	Salepur Tahsil	444,469	444,469	—	—	—	+18·09	+18·09	—
12.	Marsaghai Tahsil	292,514	292,514	—	—	—	+18·54	+18·54	—
13.	Kujang Tahsil	374,186	341,131	33,055	2·31	8·83	+28·67	+20·07	+392·99
14.	*Jagatsinghapur Tahsil	415,161	393,999	21,162	—	5·10	+18·55	+12·51	—
15.	Niali Tahsil	170,301	170,301	—	—	—	+19·37	+19·37	—
16.	Cuttack Tahsil	582,694	256,226	326,468	51·34	56·03	+30·02	+17·49	+41·91
17.	Athagad Tahsil	106,229	95,140	11,089	10·06	10·44	+19·65	+19·15	+24·16
18.	Tigiria Tahsil	49,892	49,892	—	—	—	+17·46	+17·46	—
19.	Banki Tahsil	154,840	142,246	12,594	6·92	8·13	+15·22	+13·71	+35·48
20.	Badamba Tahsil	99,481	99,481	—	—	—	+13·83	+13·83	—
21.	Narsinghpur Tahsil	106,233	106,233	—	—	—	+12·52	+12·52	—
1.	**Dhenkanal District**	**1,576,565**	**1,452,855**	**123,710**	**4·00**	**7·85**	**+21·84**	**+16·97**	**+138·77**
2.	Palalahada Tahsil	82,442	82,442	—	—	—	+21·78	+21·78	—
3.	‡Talcher Tahsil	210,060	165,729	44,331	7·84	21·10	+39·70	+19·60	+275·88
4.	Chhendipada Tahsil	84,836	84,836	—	—	—	+18·60	+18·60	—
5.	Athmallik Tahsil	150,584	150,584	—	—	—	+18·32	+18·32	—
6.	Anugul Tahsil	255,942	237,884	18,058	4·28	7·06	+20·93	+17·42	+99·47
7.	Hindol Tahsil	126,924	126,924	—	—	—	+17·75	+17·75	—
8.	Dhenkanal Tahsil	340,895	305,244	35,651	6·92	10·46	+20·20	+15·63	+81·75
9.	†Kamakshyanagar Tahsil	324,882	299,212	25,670	4·14	7·90	+18·56	+13·91	+126·17

* Due to newly formed Jagatsinghapur N. A. C.

‡ Due to newly formed T. T. P. S., Dera Colliery, F. C. I. and Rengali Dam Project Census Towns

† Due to newly formed Kamakshyanagar N. A. C.

TABLE 1—(*Concld.*)

Sl. No.	State/District/ Tahsil	Population 1981			Percentage of Urban to total Population		Decennial Growth rate 1971—81		
		Total	Rural	Urban	1971	1981	Total	Rural	Urban
1	2	3	4	5	6	7	8	9	10
11.	Khallikote Tahsil	219,809	203,273	16,536	7·17	7·52	+15·40	+14·96	+21·05
12.	*Kodala Tahsil	283,485	239,309	44,176	11·85	15·58	+15·96	+11·05	+52·45
1.	**Puri District**	**2,911,720**	**2,479,503**	**432,217**	**9·79**	**14·84**	+ 24·39	+17·42	+88·62
2.	Dasapalla Tahsil	100,405	100,405	—	—	—	+20·86	+20·86	—
3.	Nayagarh Tahsil	318,000	310,246	7,754	1·92	2·44	+17·14	+16·52	+48·86
4.	**Khandapada Tahsil	161,531	153,658	7,873		4·87	+16·46	+10·78	—
5.	Khordha Tahsil	309,070	286,684	22,386	6·12	7·24	+19·07	+17·64	+40·98
6.	‡Pipili Tahsil	182,654	173,982	8,672	—	4·75	+ 22·36	+16·55	—
7.	Bhubaneswar Tahsil	564,237	303,067	261,170	34·23	46·29	+42·66	+16·51	+92·91
8.	†Nimapada Tahsil	395,354	383,942	11,412	—	2·89	+ 20·32	+16·84	—
9.	Puri Tahsil	489,576	388,487	101,089	18·39	20·65	+23·89	+20·46	+39·10
10.	Krushnaprasad Tahsil	33,290	33,290	—	—	—	+28·09	+28·09	—
11.	††Banapur Tahsil	254,921	243,060	11,861	—	4·65	+22·41	+ 16.72	—
12.	Ranapur Tahsil	102,682	102,682	—	—	—	+20·44	+20·44	—

* Due to newly formed Kodala N. A. C.

** Due to newly formed Kantilo N. A. C.

‡ Due to newly formed Pipili N. A. C.

† Due to newly formed Nimapada N. A. C.

†† Due to newly formed Banapur N. A. C.

TABLE 1—(*Contd.*)

Sl. No.	State/District/ Tahsil	Population 1981			Percentage of Urban to total Population		Decennial Growth rate 1971—81		
		Total	Rural	Urban	1971	1981	Total	Rural	Urban
1	2	3	4	5	6	7	8	9	10
1.	**Baudh-Khondmals (Phulabani) District**	**712,772**	**675,656**	**37,116**	**3·15**	**5·21**	**+14·65**	**+12·22**	**+89·68**
2.	Kantamal Tahsil	109,226	109,226	—	—	—	+12·18	+12·18	—
3.	Bauda Tahsil	157,542	144,949	12,593	6·81	7·99	+20·69	+19·16	+41·64
4.	Khondmals Tahsil	130,146	112,464	17,682	9·62	13·59	+17·25	+12·10	+65·61
5.	Balliguda Tahsil	182,902	182,902	—	—	—	+14·21	+14·21	—
6.	*G. Udayagiri Tahsil	132,956	126,115	6,841	—	5·15	+ 8·43	+ 2·85	—
1.	**Balangir District**	**1,452,675**	**1,319,687**	**132,988**	**6·86**	**9·15**	**+14·96**	**+12·12**	**+53·45**
2.	Patnagarh Tahsil	249,874	236,296	13,578	4·49	5·43	+11·33	+10·24	+34·64
3.	Titlagarh Tahsil	381,158	344,911	36,247	7·56	9·51	+ 9·51	+ 7·20	+37·67
4.	Balangir Tahsil	425,832	371,084	54,748	9·70	12·86	+15·54	+11·49	+53·15
5.	‡Rampur Tahsil	166,049	155,011	11,038	—	6·56	+43·77	+34·21	—
6.	Birmaharājpur Tahsil	107,630	107,630	—	—	—	+ 7·95	+ 7·95	—
7.	Sonapur Tahsil	122,132	104,755	17,377	13·51	14·23	+13·75	+12·80	+19·83
1.	**Kalahandi District**	**1,329,780**	**1,249,272**	**80,508**	**4·86**	**6·05**	**+14·26**	**+12·82**	**+42·36**
2.	Nuapada Tahsil	195,724	184,277	11,447	5·47	5·85	+16·10	+15·64	+24·07
3.	Khadial Tahsil	195,070	185,121	9,949	4·49	5·10	+14·53	+13·80	+30·04
4.	Dharmagarh Tahsil	246,470	236,273	10,197	3·56	4·14	+11·46	+10·80	+29·47
5.	Jaipatna Tahsil	219,313	219,313	—	—	—	+11·84	+11·84	—
6.	Kalahandi Tahsil	271,892	222,977	48,915	13·46	17·99	+15·10	+ 9·08	+53·82
7.	Lanjigarh Tahsil	201,311	201,311	—	—	—	+17·36	+17·36	—
1.	**Koraput District**	**2,467,329**	**2,187,228**	**280,101**	**8·19**	**11·35**	**+20·75**	**+16·59**	**+67·47**
2.	Motu Tahsil	97,056	97,056	—	—	—	+49·30	+49·30	—
3.	†Malkangiri Tahsil	233,490	200,732	32,758	3·68	14·03	+14·54	+ 2·22	+337·12

* Due to newly formed G. Udayagiri N. A. C.

‡ Due to newly formed Binika N. A. C.

† Due to newly formed Chitrakunda and Balimelanagar Census Towns

TABLE 1—(*Contd.*)

Sl. No.	State/District/ Tahsil	Population 1981			Percentage of Urban to total Population		Decennial Growth rate 1971—81		
		Total	Rural	Urban	1971	1981	Total	Rural	Urban
1	2	3	4	5	6	7	8	9	10
4.	Jeypore Tahsil	208,840	155,256	53,584	21·30	25·66	+29·64	+22·47	+56·14
5.	Machhkund Tahsil	70,637	70,637	—	—	—	+13·77	+13·77	—
6.	Nandapur Tahsil	175,931	135,803	40,128	20·26	22·81	+27·39	+23·32	+43·42
7.	Koraput Tahsil	221,181	189,537	31,644	11·36	14·31	+16·86	+12·98	+47·15
8.	Boriguma Tahsil	104,020	104,020	—	—	—	+ 7·78	+ 7·78	—
9.	Kotpad Tahsil	102,883	91,278	11,605	10·57	11·28	+10·29	+ 9·40	+17·75
10.	Kodinga Tahsil	100,639	100,639	—	—	—	+15·02	+15·02	—
11.	Omarkote Tahsil	337,685	323,376	14,309	3·91	4·24	+34·48	+34 02	+45·62
12.	*Nabarangpur Tahsil	210,333	184,834	25,499	7·50	12·12	+14·75	+ 9·01	+85·60
13.	Kashipur Tahsil	85,618	85,618	—	—	—	+ 9·43	+ 9·43	—
14.	**Rayagada Tahsil	209,998	161,787	48,211	14·50	22·96	+21·45	+ 9·43	+92·35
15.	Gunupur Tahsil	183,298	160,935	22,363	11·14	12·20	+16·88	+15·49	+27·96
16.	Bissam-Cuttack Tahsil	125,720	125,720	—	—	—	+20·66	+20·66	—
1.	**Ganjam District**	**2,652,699**	**2,272,703**	**379,996**	**11·33**	**14 32**	**+15·65**	**+11·74**	+46·23
2.	Ghumsur Tahsil	342,312	310,573	31,739	8·03	9·27	+11·74	+10·23	+28·95
3.	Surada Tahsil	120,973	109,725	11,248	9·34	9·30	+14·96	+15·02	+14·39
4.	Asika Tahsil	261,926	245,534	16,392	5·59	6·26	+13·03	+12·23	+26·54
5.	‡Digapahandi Tahsil	237,666	229,813	7,853	—	3·30	+14·11	+10·34	—
6.	R. Udayagiri Tahsil	143,516	143,516	—	—	—	+14·58	+14·58	—
7.	‡‡Parlakhemundi Tahsil	257,744	216,251	41,493	11·68	16·10	+11·82	+ 6·22	+54·15
8.	†Chikiti Tahsil	131,244	123,068	8,176	—	6·23	+12·20	+ 5·21	—
9.	Brahmapur Tahsil	374,999	208·090	166·909	40·55	44·51	+25·42	+17·08	+37·66
10.	††Chatrapur Tahsil	279,025	243,551	35,474	9·19	12·71	+18·47	+13·88	+63·81

* Due to newly formed Papdahandi N. A. C.

** Due to newly formed Chandili Census Town

‡ Due to newly formed Digapahandi N. A. C.

‡‡ Due to newly formed Kashinagar N. A. C

† Due to newly formed Chikiti N. A. C.

†† Due to newly formed Ganjam Census Town

1981 CENSUS
(PROVISIONAL FIGURES)

TABLE 2

Population and Growth rate of Cities, Urban Agglomerations and Towns

Name of State—Orissa

Sl. No.	Size Class/City/ U. A./Town	District	Population 1981			Growth rate	
			Persons	Males	Females	1961—71	1971—81
1	2	3	4	5	6	7	8
	ALL CLASSES	**8 Agglomerations and 95 Towns (108 Towns in Total)**	**3,105,635**	**1,670,607**	**1,435,028**	**+66·30**	**+68·29**
	Class- I (100,000 and over)	**3 Agglomerations and 3 Towns (11 Towns in Total)**	**1,292,899**	**711,008**	**581,891**	**+382·88**	**+83·00**
1.	Cuttack Urban Agglomeration	Cuttack	326,468	182,268	144,200	+57·24	+41·91
	a) Cuttack Municipality and other areas	Cuttack	294,334	163,610	130,724	+40·63	+43·05
	i) Cuttack (M)	Cuttack	269,064	149,111	119,953	+32·64	+38·64
	ii) Cuttack Industrial Estate (out-growth)	Cuttack	14,089	8,435	5,654	—	+96·42
	iii) Cuttack C.R.R.I. and other Govt. colonies (out-growth)	Cuttack	5,902	3,145	2,757	—	+30·63
	iv) Jagatpur Industrial Estate areas (out-growth) (Nimpur village)	Cuttack	5,279	2,919	2,360	—	—
	b) Choudwar (M)	Cuttack	32,134	18,658	13,476	+80·29	+32·24
2.	Raurkela Urban Agglomeration	Sundargarh	321,326	179,331	141,995	+91·06	+86·27
	a) Raurkela Steel Township (N. A. C.) and other areas	Sundargarh	213,279	118,207	95,072	+38·92	+70·04
	i) Raurkela Steel Township (N.A.C.)	Sundargarh	205,598	114,048	91,550	+38·92	+63·92

TABLE 2—*(Contd.)*

Sl. No.	Size Class/City/ U. A./Town	District	Population 1981			Growth rate	
			Persons	Males	Females	1961—71	1971—81
1	2	3	4	5	6	7	8
	ii) I.D.L. Factory area and other colony areas (out-growth)	Sundargarh	7,681	4,159	3,522	—	—
	b) *Raurkela Civil Township (N. A. C.)	Sundargarh	95,960	54,888	41,072	—	+103·84
	c) Jalda (C. T.)	Sundargarh	12,087	6,236	5,851	—	—
3.	Bhubaneswar (M)	Puri	219,419	124,883	94,536	+176·07	+108·00
4.	Brahmapur (M)	Ganjam	162,407	84,396	78,011	+52·94	+38·03
5.	Sambalpur Urban Agglomeration	Sambalpur	162,190	86,252	75,938	+82·00	+54·34
	a) Sambalpur Municipality and other areas	Sambalpur	112,645	59,520	53,125	+91·33	+51·29
	i) Sambalpur (M)	Sambalpur	110,296	58,269	52,027	+66·20	+70·54
	ii) Out-growth areas	Sambalpur	2,349	1,251	1,098	—	—75·99
	b) Burla N. A. C. and other areas	Sambalpur	27,878	15,240	12,638	+52·37	+78·85
	i) Burla (N.A.C.)	Sambalpur	24,691	13,621	11,070	+52·37	+58·41
	ii) Out-growth area	Sambalpur	3,187	1,619	1,568	—	—
	c) Hirakud (N.A.C.)	Sambalpur	21,667	11,492	10,175	+75·03	+44·06
6.	Puri (M)	Puri	101,089	53,878	47,211	+19·50	+39·10
	Class- II (50,000—99,999)	**One Agglomeration and 6 Towns (7 Towns in Total)**	**396,387**	**210,660**	**185,727**	**74·57**	**+445·43**
1.	Baleswar (M)	Baleshwar	65,771	35,208	30,563	+36·27	+42·24
2.	Bhadrak (N.A.C.)	Baleshwar	60,573	32,418	28,155	+60·12	+49·61
3.	Jharsuguda (M)	Sambalpur	54,856	29,328	25,528	+28·61	+121·85
4.	Balangir (M)	Balangir	54,748	28,489	26,259	+91·54	+53·15
5.	Brajarajnagar (N.A.C.)	Sambalpur	53,863	28,910	24,953	+96·45	+69·29
6.	Jeypore (M)	Koraput	53,584	27,479	26,105	+35·70	+56·14
7.	Baripada Urban Agglomeration	Mayurbhanj	52,992	28,828	24,164	+41·50	+84·48
	i) Baripada (M)	Mayurbhanj	40,313	21,870	18,443	—	+40·34

TABLE 2—(*Contd.*)

Sl. No.	Size Class/City/ U. A./Town	District	Population 1981			Growth rate	
			Persons	Males	Females	1961—71	1971—81
1	2	3	4	5	6	7	8
	ii) Takatpur Industrial area (Out-growth)	Mayurbhanj	7,347	3,930	3,417	—	—
	iii) L. I. C. Colony area (Out-growth)	Mayurbhanj	3,219	1,949	1,270	—	—
	iv) Podaastia (Business Centre) area (Out-growth)	Mayurbhanj	2,113	1,079	1,034	—	—
	Class—III (20,000—49,999)	**3 Agglomerations and 20 Towns (23 Towns in Total)**	**677,807**	**362,387**	**315,420**	**+189·32**	**+25·94**
1.	Jatani Urban Agglomeration	Puri	41,751	21,791	19,960	+86·05	+39·66
	i) Jatani (N. A. C.)	Puri	39,902	20,840	19,062	+56·33	+58·85
	ii) Bikasnagar Area (Out-growth)	Puri	1,849	951	898	—	—61·28
2.	*Sunabeda (N. A. C.)	Koraput	40,128	21,214	18,914	—	+43·42
3.	Bhawanipatna (M)	Kalahandi	37,798	19,925	17,873	+62·69	+62·67
4.	Rayagada (M)	Koraput	35,724	18,263	17,461	+72·42	+42·53
5.	Dhenkanal (M)	Dhenkanal	35,651	19,622	16,029	+42·89	+81·75
6.	Baragad (M)	Sambalpur	35,352	18,847	16,505	+48·72	+54·61
7.	*Paradip (N. A. C.)	Cuttack	33,055	21,276	11,779	—	+392·99
8.	Barbil (M)	Keonjhar	33,034	17,915	15,119	+25·06	+35·71
9.	Parlakhemundi (M)	Ganjam	32,318	16,301	16,017	+18·54	+20·07
10.	Rajgangpur (M)	Sundargarh	31,926	17,272	14,654	+58·03	+45·94
11.	Koraput (N. A. C.)	Koraput	31,644	16,537	15,107	+188·23	+47·15
12.	Birmitrapur (M)	Sundargarh	31,108	15,934	15,174	+38·23	+10·85
13.	Keonjhar (M)	Keonjhar	28,059	15,280	12,779	+53·20	+45·08
14.	Kendrapara (M)	Cuttack	27,519	14,627	12,892	+26·84	+37·05
15.	*Joda (N. A. C.)	Keonjhar	26,294	13,585	12,709	—	+51·52
16.	*Anandapur (N. A. C.)	Keonjhar	24,498	12,986	11,512	—	+288·12
17.	Sundargarh (M)	Sundargarh	23,699	12,294	11,405	+52·21	+37·43

TABLE 2—(*Contd.*)

Sl. No.	Size Class/City/ U. A./Town	District	Population 1981			Growth rate	
			Persons	Males	Females	1961—71	1971—81
1	2	3	4	5	6	7	8
18.	Khordha (N. A. C.)	Puri	22,386	11,981	10,405	+27·06	+40·98
19.	Jajapur (M)	Cuttack	22,292	11,897	10,395	+21·05	+33·43
20.	Titlagarh Urban Agglomeration	Balangir	21,463	11,244	10,219	+113·10	+35·50
	i) Titlagarh (N. A. C.)	Balangir	19,797	10,374	9,423	+95·13	+36·49
	ii) D. A. V. College area (Out-growth)	Balangir	1,666	870	796	—	+24·70
21.	Jagatsinghapur (N.A.C.)	Cuttack	21,162	11,036	10,126	—	—
22.	Jajapur Road Urban Agglomeration	Cuttack	20,917	12,118	8,799	+131·19	+51·07
	i) Jajapur Road (N.A.C.)	Cuttack	16,496	9,638	6,858	+80·41	+52·67
	ii) Dhabalagiri area (Ferrochrome Plant, College area and Govt. Colonies) (Out-growth)	Cuttack	4,421	2,480	1,941	—	+45·38
23.	Basudebpur (N.A.C.)	Baleshwar	20,029	10,442	9,587	—	—
	Class-IV (10,000—19,999)	**One Agglomeration & 38 Towns (39 Towns in Total)**	**528,743**	**277,152**	**251,591**	**—4·99**	**+85·25**
1.	Nabarangpur (M)	Koraput	19,083	9,714	9,369	+32·36	+38·90
2.	Soro (N. A. C.)	Baleshwar	18,599	9,561	9,038	—	—
3.	Anugul (N. A. C.)	Dhenkanal	18,058	10,713	7,345	—42·48	+99·47
4.	*Phulabani (N. A. C.)	Baudh-Khondmals (Phulabani)	17,682	9,679	8,003	—	+65·61
5.	Gunupur (N. A. C.)	Koraput	16,706	8,551	8,155	+24·77	+31·52
6.	Asika (N. A. C.)	Ganjam	16,392	8,457	7,935	+43·55	+26·54
7.	Talcher Urban Agglomeration	Dhenkanal	16,230	8,881	7,349	+44·76	+37·61
	i) Talcher (M)	Dhenkanal	15,666	8,566	7,100	+44·76	+32·83
	ii) I. T. I. & other offices (Out-growth)	Dhenkanal	564	315	249	—	—

TABLE 2—(*Contd.*)

Sl. No.	Size Class/City/ U. A./Town	District	Population 1981			Growth rate	
			Persons	Males	Females	1961—71	1971—81
1	2	3	4	5	6	7	8
8.	*Malkangiri (N. A. C.)	Koraput	15,576	8,249	7,327	—	+107·85
9.	Bhuban (N. A. C.)	Dhenkanal	15,516	7,988	7,528	+19·78	+36·70
10.	Rairangpur (N. A. C.)	Mayurbhanj	15,503	8,191	7,312	+38·27	+38·10
11.	Bhanjanagar (N. A. C.)	Ganjam	15,111	7,793	7,318	+24·13	+22·33
12.	Karanjia (N. A. C.)	Mayurbhanj	14,886	8,018	6,868	—	—
13.	Kantabanji (N. A. C.)	Balangir	14,784	7,688	7,096	+18·35	+40·95
14.	*Omarkote (N. A.C.)	Koraput	14,309	7,303	7,006	—	+45·62
15.	Chatrapur (N. A. C.)	Ganjam	14,142	7,326	6,816	+38·29	+30·52
16.	Hinjili (N. A. C.)	Ganjam	13,760	7,034	6,726	+34·79	+27·16
17.	Deogada (M)	Sambalpur	13,580	7,378	6,202	+30·22	+52·48
18.	Patnagarh (N. A. C.)	Balangir	13,578	6,958	6,620	+32·84	+34·64
19.	*Barapali (N. A. C.)	Sambalpur	13,577	6,884	6,693	—	+50·57
20.	Rengali Dam Project Township (C. T.)	Dhenkanal	13,213	8,212	5,001	—	—
21.	Jaleswar (N. A. C.)	Baleshwar	13,147	6,929	6,218	—34·22	+95·90
22.	*Polasara (N. A. C.)	Ganjam	13,039	6,519	6,520	—	+23·25
23.	Banki (N. A. C.)	Cuttack	12,594	6,701	5,893	+56·66	+35·48
24.	Bauda (N. A. C.)	Baudh-Khondmals Phulabani)	12,593	6,582	6,011	+46·04	+41·64
25.	Chandili (C. T.)	Koraput	12,487	6,695	5,792	—	—
26.	*Kavisurjyanagar (N. A. C.)	Ganjam	11,866	5,994	5,872	—	+24·91
27.	Banapur (N. A. C.)	Puri	11,861	6,059	5,802	—	—
28.	Kotpad (N. A. C.)	Koraput	11,605	5,648	5,957	+54·77	+17·75
29.	Khadial Road (N.A.C.)	Kalahandi	11,447	5,861	5,586	+44·16	+24·07
30.	Nimapada (N. A. C.)	Puri	11,412	6,050	5,362	—	—
31.	Surada (N. A. C.)	Ganjam	11,248	5,622	5,626	+12·98	+14·39
32.	*Kesinga (N. A. C.)	Kalahandi	11,117	5,716	5,401	—	+30·24
33.	Athagad (N. A. C.)	Cuttack	11,089	5,795	5,294	+23·08	+24·16
34.	Binika (N. A. C.)	Balangir	11,038	5,613	5,425	—	—
35.	*Purusottampur (N. A. C.)	Ganjam	10,739	5,461	5,278	—	+20·69

TABLE 2—(*Contd.*)

Sl. No.	Size Class/City/ U. A./Town	District	Population 1981			Growth rate	
			Persons	Males	Females	1961—71	1971—81
1	2	3	4	5	6	7	8
36.	Sonapur (M)	Balangir	10,451	5,412	5,039	+13·73	+29·28
37.	*Padampur (N. A. C.)	Sambalpur	10,374	5,333	5,041	—	+41·16
38.	*Junagarh (N. A. C.)	Kalahandi	10,197	5,067	5,130	—	+29·47
39.	Kamakshyanagar (N. A. C.)	Dhenkanal	10,154	5,517	4,637	—	—
	Class-V (5,000-9,999)	**25 Towns in Total**	**196,001**	**101,919**	**94,082**	**+29·07**	**−16·32**
1.	Khadial (N. A. C.)	Kalahandi	9,949	4,998	4,951	—2·82	+30·04
2.	Balagoda (Bolani) (C. T.)	Keonjhar	9,516	5,173	4,343	—	—
3.	Balimelanagar (C. T.)	Koraput	9,426	5,100	4,326	—	—
4.	*Kochinda (N. A. C.)	Sambalpur	9,366	5,018	4,348	—	+36·97
5.	Kashinagar (N. A. C.)	Ganjam	9,175	4,516	4,659	—	—
6.	*Buguda (N. A. C.)	Ganjam	8,710	4,304	4,406	—	—
7.	Pipili (N. A. C.)	Puri	8,672	4,380	4,292	—	—
8.	Kodala (N. A. C.)	Ganjam	8,532	4,195	4,337	—	—
9.	Khallikote (N. A. C.)	Ganjam	8,340	4,329	4,011	+104·73	+21·06
10.	*Rambha (N. A. C.)	Ganjam	8,196	4,084	4,112	—	+21·05
11.	Chikiti (N. A. C.)	Ganjam	8,176	4,143	4,033	—	—
12.	Belaguntha (N. A. C.)	Ganjam	7,918	3,867	4,051	+23·45	+11·32
13.	Kantilo (C. T.)	Puri	7,873	4,043	3,830	—	—
14.	Digapahandi (N. A. C.)	Ganjam	7,853	3,955	3,898	—	—
15.	Chandabali (C. T.)	Baleshwar	7,808	4,149	3,659	28·59	+16·24
16.	Chitrakunda (C. T.)	Koraput	7,756	4,130	3,626	—	—
17.	Nayagarh (N. A. C.)	Puri	7,754	4,516	3,238	−10·42	+48·86
18.	Ganjam (C. T.)	Ganjam	7,572	3,926	3,646	—	—
19.	Udala (N. A. C.)	Mayurbhanj	7,133	3,900	3,233	—	—
20.	*Tarbha (N. A. C.)	Balangir	6,926	3,463	3,463	—	+7·93
21.	G. Udayagiri (N.A.C.)	Baudh-Khondmals (Phulabani)	6,841	3,554	3,287	—	—
22.	Papdahandi (N. A. C.)	Koraput	6,416	3,216	3,200	—	—

TABLE 2—(*Concld.*)

Sl. No.	Size Class/City/ U. A/Town	District	Population 1981			Growth rate	
			Persons	Males	Females	1961—71	1971—81
1	2	3	4	5	6	7	8
23.	*Gudari (N. A. C.)	Koraput	5,657	2,839	2,818	—	+18·50
24.	Talcher Thermal Power Station Township (C.T.)	Dhenkanal	5,371	3,151	2,220	—	—
25.	Fertiliser Corporation of India Township (C.T.)	Dhenkanal	5,065	2,970	2,095	—	—
	Class-VI (Below 5,000)	**3 Towns in Total**	**13,798**	**7,481**	**6,317**	**—13·44**	**+65·11**
1.	Daitari (C. T.)	Keonjhar	4,844	2,623	2,221	—	—
2.	Gopalpur (N.A.C.)	Ganjam	4,502	2,292	2,210	+ 1·33	+25·65
3.	Dera Colliery Tawnship (C. T.)	Dhenkanal	4,452	2,566	1,886	—	—

Foot Notes :

1. Towns treated as such for the first time in 1971 Census which continue as towns in 1981 Census are shown with asterisk (*) on their left.
2. Towns treated as such for the first time in 1981 are underlined.
3. The following abbreviations have been used to describe the civic status of the Towns :
   M for Municipality,
   N. A. C. for Notified Area Council &
   C. T. for Census Town.

1981 CENSUS
(PROVISIONAL FIGURES)

TABLE 3

Urban population by size-class of towns

Name of State—Orissa

Size-class	No. of U. As/Towns	Population 1981			Proportion of population in each size - class to total urban population		Growth rate		Sex ratio 1981 (Females per 1000 males)
		Persons	Males	Females	1971	1981	1961—71	1971—81	
1	2	3	4	5	6	7	8	9	10
All Classes	**8 Agglomerations & 95 Towns (108 Towns in total)**	**3,105,635**	**1,670,607**	**1,435,028**	**100·00**	**100·00**	**+66·30**	**+68·29**	**859**
Class-I	3 Agglomerations & 3 Towns (11 Towns in total)	1,292,899	711,008	581,891	38·28	41·63	+382·88	+83·00	818
Class-II	One Agglomeration & 6 Towns (7 Towns in total)	396,387	210,660	185,727	3·94	12·76	—74·57	+445·43	882
Class-III	3 Agglomerations & 20 Towns (23 Towns in total)	677,807	362,387	315,420	29·17	21·83	+189·32	+25·94	870
Class-IV	One Agglomeration & 38 Towns (39 Towns in total)	528,743	277,152	251,591	15·47	17·03	—4·99	+85·25	908
Class-V	25 Towns	196,001	101,919	94,082	12·69	6·31	+29·07	—16·32	923
Class-VI	3 Towns	13,798	7,481	6,317	0·45	0·44	—13·44	+65·11	844

1981 CENSUS
(PROVISIONAL FIGURES)

TABLE 4

Distribution of Main workers to total Population

Sl. No.	State/District/Tahsil/ U.A./Town	Persons Males Females	Total Population 1981	Main Workers 1981	Percentage of Main workers to Total Population	
					1971	1981
1	2	3	4	5	6	7
	ORISSA	**Persons**	**26,272,054**	**8,623,646**	**31·22**	**32·82**
		Males	**13,253,523**	**7,207,498**	**55·32**	**54·38**
		Females	**13,018,531**	**1,416,148**	**6·81**	**10·88**
1.	**Sambalpur District**	**Persons**	**2,274,125**	**830,803**	**35·33**	**36·53**
		Males	**1,152,735**	**667,322**	**60·51**	**57·89**
		Females	**1,121,390**	**163,481**	**9·56**	**14·58**
2.	Padampur Tahsil	Persons	434,634	155,098	34·88	35·68
		Males	216,888	131,225	62·65	60·50
		Females	217,746	23,873	7·26	10·96
3.	Padampur Town (N.A.C.)	Persons	10,374	3,003	30·67	28·95
		Males	5,333	2,635	52·39	49·41
		Females	5,041	368	7·82	7·30
4.	Baragad Tahsil	Persons	366,035	135,107	37·26	36·91
		Males	185,280	110,049	62·03	59·40
		Females	180,755	25,058	12·01	13·86
5.	Barpali Town (N.A.C.)	Persons	13,577	4,884	35·30	35·97
		Males	6,884	3,614	54·42	52 50
		Females	6,693	1,270	15·07	18·98
6.	Baragad Town (M)	Persons	35,352	10,225	30·17	28·92
		Males	18,847	9,291	51·60	49·30
		Females	16,505	934	5·09	5·66
7.	Jharsuguda Tahsil	Persons	364,006	117,895	34·54	32·39
		Males	186,341	100,481	60·08	53·92
		Females	177,665	17,414	7·89	9·80
8.	Brajarajnagar Town (N.A.C.)	Persons	53,863	15,225	34·60	28·27
		Males	28,910	14,329	59·53	49·56
		Females	24,953	896	3·70	3·59

TABLE 4—(*Contd.*)

Sl. No.	State/District/Tahsil/ U. A./Town	Persons Males Females	Total Population 1981	Main Workers 1981	Percentage of Main workers to Total Population	
					1971	1981
1	2	3	4	5	6	7
9.	Jharsuguda Town (M)	Persons	54,856	17,317	30·13	31·57
		Males	29,328	15,155	51·96	51·67
		Females	25,528	2,162	5·70	8·47
10.	Kochinda Tahsil	Persons	188,088	73,707	35·17	39·19
		Males	94,685	54,410	59·69	57·46
		Females	93,403	19,297	10·56	20·66
11.	Kochinda Town (N.A.C.)	Persons	9,366	3,179	32·86	33·94
		Males	5,018	2,482	52·87	49·46
		Females	4,348	697	9·43	16·03
12.	Deogada Tahsil	Persons	197,453	75,020	32·37	37·99
		Males	100,191	56,505	56·24	56·40
		Females	97,262	18,515	7·96	19·04
13.	Deogada Town (M)	Persons	13,580	4,348	28·64	32·02
		Males	7,378	3,468	47·97	47·00
		Females	6,202	880	7·42	14·19
14.	Rairakhol Tahsil	Persons	82,095	28,070	33·25	34·19
		Males	41,634	24,497	59·58	58·84
		Females	40,461	3,573	6·21	8·83
15.	Sambalpur Tahsil	Persons	413,410	154,735	35·21	37·43
		Males	212,618	120,683	58·03	56·76
		Females	200,792	34,052	10·87	16·96
16.	Sambalpur Urban Agglomeration	Persons	162,190	51,154	31·00	31·54
		Males	86,252	43,401	50·86	50·32
		Females	75,938	7,753	7·01	10·21
	(*a*) Sambalpur Town (M) and Other areas	Persons	112,645	36,804	30·58	32·67
		Males	59,520	31,033	50·91	52·14
		Females	53,125	5,771	6·57	10·86
	(*i*) Sambalpur Town (M)	Persons	110,296	35,905	29·75	32·55
		Males	58,269	30,384	49·78	52·14
		Females	52,027	5,521	5·85	10·61

TABLE 4—(*Contd.*)

Sl. No.	State/District/Tahsil/ U. A./Town	Persons Males Females	Total Population 1981	Main Workers 1981	Percentage of Main workers to Total Population	
					1971	1981
1	2	3	4	5	6	7
	(*ii*) Out-growth Area	Persons	2,349	899	36·07	38·27
		Males	1,251	649	58·66	51·88
		Females	1,098	250	11·16	22·77
	(*b*) Burla Town (N.A.C.) and Other areas	Persons	27,878	8,083	31·53	28·99
		Males	15,240	6,951	47·12	45·61
		Females	12,638	1,132	9·99	8·96
	(i) Burla Town (N.A.C.)	Persons	24,691	6,888	31·53	27·90
		Males	13,621	6,001	47·12	44·06
		Females	11,070	887	9·99	8·01
	(ii) Out-growth Areas	Persons	3,187	1,195	—	37·50
		Males	1,619	950	—	58·68
		Females	1,568	245	—	15·63
	(*c*) Hirakud Town (N A.C.)	Persons	21,667	6,267	32·57	28·92
		Males	11,492	5,417	54·76	47·14
		Females	10,175	850	6·37	8·35
17.	Attabira Tahsil	Persons	228,404	91,171	38·79	39·92
		Males	115,098	69,472	64·10	60·36
		Females	113,306	21,699	13·28	19·15
1.	**Sundargarh District**	**Persons**	**1,336,818**	**434,217**	**31·45**	**32·48**
		Males	**691,754**	**366,923**	**55·21**	**53·04**
		Females	**645,064**	**67,294**	**6·21**	**10·43**
2.	Hemgir Tahsil	Persons	109,490	38,791	32·81	35·43
		Males	54,688	32,368	59·41	59·19
		Females	54,802	6,423	6·40	11·72
3.	Sundargarh Tahsil	Persons	222,668	75,349	31·42	33·84
		Males	110,891	61,783	56·07	55·72
		Females	111,777	13,566	6·83	12·14
4.	Sundargarh Town (M)	Persons	23,699	6,915	28·14	29·18
		Males	12,294	5,976	48·58	48·61
		Females	11,405	939	5·62	8·23

TABLE 4—(*Contd.*)

Sl. No.	State/District/Tahsil/ U. A./Town	Persons Males Females	Total Population 1981	Main Workers 1981	Percentage of Main workers to Total Population	
					1971	1981
1	2	3	4	5	6	7
5.	Rajgangpur Tahsil	Persons	196,415	64,536	31·06	32·86
		Males	99,767	54,456	55·39	54·58
		Females	96,648	10,080	6·17	10·43
6.	Rajgangpur Town (M)	Persons	31,926	10,481	32·48	32·83
		Males	17,272	9,378	55·31	54·30
		Females	14,654	1,103	5·99	7·53
7.	Panposh Tahsil	Persons	593,237	180,424	31·20	30·41
		Males	317,220	157,985	53·17	49·80
		Females	276,017	22,439	6·11	8·13
8.	Birmitrapur Town (M)	Persons	31,108	8,566	33·29	27·54
		Males	15,934	6,577	47·59	41·28
		Females	15,174	1,989	18·11	13·11
9.	Raurkela Urban Agglomeration	Persons	321,326	95,449	33·54	29·70
		Males	179,331	87,621	54·43	48·86
		Females	141,995	7,828	5·62	5·51
	(a) Raurkela Steel Township (N. A. C.) and Other areas	Persons	213,279	60,783	—	28·50
		Males	118,207	55,361		46·83
		Females	95,072	5,422	—	5·70
	(i) Raurkela Steel Township (N. A. C.)	Persons	205,598	58,801	33·17	28·60
		Males	114,048	53,504	53·76	46·91
		Females	91,550	5,297	5·98	5·79
	(ii) I. D. L. Factory area and other colony area (Out-growth)	Persons	7,681	1,982	—	25·80
		Males	4,159	1,857	—	44·65
		Females	3,522	125	—	3·55
	(b) Raurkela Civil Township (N. A. C.)	Persons	95,960	31,544	34·51	32·87
		Males	54,888	29,530	56·17	53·80
		Females	41,072	2,014	4·64	4·90
	(c) Jalda Town (C. T.)	Persons	12,087	3,122	—	25·83
		Males	6,236	2,730	—	43·78
		Females	5,851	392	—	6·70

TABLE 4—(*Contd.*)

Sl. No.	State/District/Tahsil/ U. A./Town	Persons Males Females	Total Population 1981	Main Workers 1981	Percentage of Main workers to Total Population	
					1971	1981
1	2	3	4	5	6	7
10.	Banei Tahsil	Persons	215,008	75,117	31·66	34·94
		Males	109,188	60,331	56·87	55·25
		Females	105,820	14,786	5·70	13·97
1.	**Keonjhar District**	**Persons**	**1,109,746**	**360,528**	**30·60**	**32·49**
		Males	**559,459**	**297,921**	**54·14**	**53·25**
		Females	**550,287**	**62,607**	**6·51**	**11·38**
2.	Telkoi Tahsil	Persons	140,259	48,441	29·76	34·54
		Males	70,018	38,661	54·66	55·22
		Females	70,241	9,780	5·04	13·92
3.	Barbil Tahsil	Persons	151,804	53,088	37·50	34·97
		Males	78,250	41,038	55·56	52·44
		Females	73,554	12,050	17·83	16·38
4.	Barbil Town (M)	Persons	33,034	11,205	39·88	33·92
		Males	17,915	9,466	58·77	52·84
		Females	15,119	1,739	16·08	11·50
5.	Joda Town (N.A.C.)	Persons	26,294	8,712	36·25	33·13
		Males	13,585	6,577	53·46	48·41
		Females	12,709	2,135	16·46	16·80
6.	Balagoda (Bolani) Town (C. T.)	Persons	9,516	3,000	—	31·53
		Males	5,173	2,660	—	51·42
		Females	4,343	340	—	7·83
7.	Champua Tahsil	Persons	124,872	43,989	31·56	35·23
		Males	62,228	33,801	55·08	54·32
		Females	62,644	10,188	8·06	16·26
8.	Keonjhar Tahsil	Persons	397,429	130,170	29·73	32·75
		Males	200,007	106,727	53·71	53·36
		Females	197,422	23,443	5·46	11·87
9.	Keonjhar Town (M)	Persons	28,059	8,570	28·56	30·54
		Males	15,280	7,301	47·11	47·78
		Females	12,779	1,269	7·14	9·93

TABLE 4—(*Contd.*)

Sl. No.	State/District/Tahsil/ U. A./Town	Persons Males Females	Total Population 1981	Main Workers 1981	Percentage of Main worke to Total Population	
					1971	1981
1	2	3	4	5	6	7
10.	Daitari Town (C. T.)	Persons	4,844	1,584	—	32·70
		Males	2,623	1,404	—	53 53
		Females	2,221	180		8·10
11.	Anandapur Tahsil	Persons	295,382	84,840	28·22	28·72
		Males	148,956	77,694	53·33	52·16
		Females	146,426	7,146	2·30	4·88
12.	Anandapur Town (N. A, C.)	Persons	24,498	6,518	25·17	26·61
		Males	12,986	6,120	44·44	47·13
		Females	11,512	398	2·71	3·46
1.	**Mayurbhanj District**	**Persons**	**1,576.987**	**603,305**	**33·35**	**38·26**
		Males	**792,315**	**440,907**	**54·80**	**55·65**
		Females	**784,672**	**162,398**	**11·60**	**20·70**
2.	Rairangpur Tahsil	Persons	350,622	140,289	34·28	40·01
		Males	73,838	98,558	55·45	56·70
		Females	76,784	41,731	13·47	23·61
3.	Rairangpur Town (N. A. C.)	Persons	15,503	4,782	27·08	30·85
		Males	8,191	4,050	47·72	49·44
		Females	7,312	732	4·81	10·01
4.	Baripada Tahsil	Persons	476,671	179,976	33·54	37·76
		Males	242,119	133,989	54·28	55·34
		Females	234,552	45,987	11·97	19·61
5.	Baripada Urban Agglomeration	Persons	52,992	15,620	27·30	29·48
		Males	28,828	13,484	44·71	46·77
		Females	24,164	2,136	5·73	8·84
	(i) Baripada Town (M)	Persons	40,313	11,476	27·30	28·47
		Males	21,870	10,083	44·71	46·10
		Females	18,443	1,393	5·73	7·55
	(ii) Takatapur Industrial Area (Outgrowth)	Persons	7,347	2,544	—	34·63
		Males	3,930	2,072		52·72
		Females	3,417	472	—	13·81

TABLE 4—(*Contd*)

Sl. No.	State/District/Tahsil/ U. A./Town	Persons Males Females	Total Population 1981	Main Workers 1981	Percentage of Main workers to Total Population	
					1971	1981
1	2	3	4	5	6	7
	(iii) L. I. C. Colony area	Persons	3,219	850	—	26·41
		Males	1,949	761	—	39·05
		Females	1,270	89	—	7·01
	(iv) Podaastia Business Centre area (Out-growth)	Persons	2,113	750	-	35·49
		Males	1,079	568	—	52·64
		Females	1,034	182	-	17·60
6.	Betnati Tahsil	Persons	227,986	83,908	33·89	36·80
		Males	114,912	62,436	54·84	54·33
		Females	113,074	21,472	12·55	18·99
7.	Udala Tahsil	Persons	242,226	87,721	32·68	36·21
		Males	122,704	67,874	55·11	55·32
		Females	119,522	19,847	9·49	16·61
8.	Udala Town (N. A. C.)	Persons	7,133	2,237	—	31·36
		Males	3,900	1,862	—	47·74
		Females	3,233	375	—	11·60
9.	Karanjia Tahsil	Persons	279,482	111,411	32·10	39·86
		Males	138,742	78,050	54·55	56·26
		Females	140,740	33,361	9·65	23·70
10.	Karanjia Town (N. A. C.)	Persons	14,886	4,680	—	31·44
		Males	8,018	3,870	—	48·27
		Females	6,868	810	—	11·79
1.	**Baleshwar District**	**Person**	**2,253,090**	**616,957**	**26·98**	**27·38**
		Males	**1,138,904**	**574,325**	**50·67**	**50·43**
		Females	**1,114,186**	**42,632**	**2·60**	**3·83**
2.	Jaleswar Tahsil	Persons	311,684	82,913	27·13	26·60
		Males	159,101	76,770	50·32	48·25
		Females	152,583	6,143	3·18	4·03
3.	Jaleswar Town (N. A. C.)	Persons	13,147	3,878	28·22	29·50
		Males	6,929	3,493	48·49	50·41
		Females	6,218	385	6·49	6·19

TABLE 4—(*Contd.*)

Sl. No.	State/District/Tahsil/ U. A /Town	Persons Males Females	Total Population 1981	Main Workers 1981	Percentage of Main workers to Total Population	
					1971	1981
1	2	3	4	5	6	7
4.	Basta Tahsil	Persons	274,154	76,628	28·24	27·95
		Males	139,883	71,447	53·07	51·08
		Females	134,271	5,181	2·24	3·86
5.	Baleswar Tahsil	Persons	268,284	84,180	28·35	31·38
		Males	139,437	75,670	50·31	54·27
		Females	128,847	8,510	4·57	6·60
6.	Baleswar Town (M)	Persons	65,771	19,163	28·72	29·14
		Males	35,208	16,792	47·15	47·69
		Females	30,563	2,371	6·55	7·76
7.	Nilagiri Tahsil	Persons	138,162	40,970	28·59	29·65
		Males	69,483	35,560	51·63	51·18
		Females	68,679	5,410	5·05	7·88
8.	Soro Tahsil	Persons	366,146	95,929	25·95	26·20
		Males	182,862	90,253	49·68	49·36
		Females	183,284	5,676	2·05	3·10
9.	Soro Town (N.A.C.)	Persons	18,599	4,941	—	26·57
		Males	9,561	4,614	—	48·26
		Females	9,038	327	—	3·62
10.	Bhadrak Tahsil	Persons	380,424	101,693	26·09	26·73
		Males	191,299	94,804	49·44	49·56
		Females	189,125	6,889	2·40	3·64
11.	Bhadrak Town (N.A.C)	Persons	60,573	16,222	26·83	26·78
		Males	32,418	15,013	47·53	46·31
		Females	28,155	1,209	2·68	4·29
12.	Basudebpur Tahsil	Persons	150,077	38,027	25·89	25·34
		Males	74,672	36,991	50·37	49·54
		Females	75,405	1,036	0·91	1·37
13.	Basudebpur Town (N.A.C.)	Persons	20,029	5,350	—	26·71
		Males	10,442	5,199	—	49·79
		Females	9,587	151	—	1·58

TABLE 4—(*Contd.*)

Sl. No.	State/District/Tahsil/ U. A./Town	Persons Males Females	Total Population 1981	Main Workers 1981	Percentage of Main workers to Total Population	
					1971	1981
1	2	3	4	5	6	7
14.	Chandabali Tahsil	Persons	154,358	42,893	28·65	27·79
		Males	78,900	41,773	53·86	52·94
		Females	75,458	1,120	1·40	1·48
15.	Chandabali Town (C. T.)	Persons	7,808	2,430	35·75	31·12
		Males	4,149	2,185	57·47	52·66
		Females	3,659	245	9·53	6·70
16.	Dhamanagar Tahsil	Persons	209,801	53,724	25·24	25·61
		Males	103,267	51,057	49·44	49·44
		Females	106,534	2,667	1·59	2·50
1.	**Cuttack District**	**Persons**	**4,617,748**	**1,274,955**	**27·49**	**27·61**
		Males	**2,340,310**	**1,183,237**	**51·53**	**50·56**
		Females	**2,277,438**	**91,718**	**3·11**	**4·03**
2.	Sukinda Tahsil	Persons	264,129	79,144	29·71	29·96
		Males	135,129	73,237	55·00	54·20
		Females	129,000	5,907	3·20	4·58
3.	Jajapur Road Urban Agglomeration	Persons	20,917	7,378	41·85	35·27
		Males	12,118	6,777	63·94	55·93
		Females	8,799	601	10·56	6·83
	(i) Jajapur Road Town (N.A.C.)	Persons	16,496	5,903	41·34	35·78
		Males	9,638	5,445	63·49	56·50
		Females	6,858	458	8·97	6·68
	(ii) Dhabalagiri area (Out-growth)	Persons	4,421	1,475	43·64	33·36
		Males	2,480	1,332	65·65	53·71
		Females	1,941	143	15·73	7·37
4.	Darpan Tahsil	Persons	378,638	104,872	27·34	27·70
		Males	191,521	98,913	52·67	51·65
		Females	187,117	5,959	1·94	3·18
5.	Binjharpur Tahsil	Persons	219,377	51,223	23·13	23·35
		Males	106,281	48,800	46·05	45·92
		Females	113,096	2,423	1·66	2·14

TABLE 4—(*Contd.*)

Sl. No.	State/District/Tahsil/ U. A./Town	Persons Males Females	Total Population 1981	Main Workers 1981	Percentage of Main workers to Total Population	
					1971	1981
1	2	3	4	5	6	7
6.	Jajapur Tahsil	Persons	271,189	68,819	24·89	25·38
		Males	134,968	65,519	48·46	48·54
		Females	136,221	3,300	1·77	2·42
7.	Jajapur Town (M)	Persons	22,292	5,795	27 71	26·00
		Males	11,897	5,450	49·18	45·81
		Females	10,395	345	3·12	3·32
8.	Kanika Tahsil	Persons	107,207	24,972	23·87	23·29
		Males	52,750	24,477	47·54	46·40
		Females	54,457	495	0·81	0·91
9.	Aali Tahsil	Persons	103,283	22,783	21·90	22·06
		Males	49,812	22,214	44·33	44·60
		Females	53,471	569	1·11	1·06
10.	Rajnagar Tahsil	Persons	95,524	26,694	28·69	27·94
		Males	49,081	26,284	54·95	53·55
		Females	46,443	410	0·77	0·88
11.	Pattamundai Tahsil	Persons	152,112	35,021	24·08	23·02
		Males	74,067	33,971	48·18	45·87
		Females	78,045	1,050	1·50	1·35
12.	Kendrapara Tahsil	Persons	230,289	61,741	26·23	26·81
		Males	116,603	58,424	50·08	50·11
		Females	113,686	3,317	2·32	2·92
13.	Kendrapara Town (M)	Persons	27,519	6,910	24·40	25·11
		Males	14,627	6,583	44·15	45·01
		Females	12,892	327	2·08	2·54
14.	Salepur Tahsil	Persons	444,469	121,974	27·31	27·44
		Males	224,240	111,414	51·07	49·69
		Females	220,229	10,560	3·74	4·80
15.	Marsaghai Tahsil	Persons	292,514	78,860	27·08	26·96
		Males	147,888	76,338	52·27	51·62
		Females	144,626	2,522	1·51	1·74

TABLE 4—(*Contd.*)

Sl. No.	State/District/Tahsil/ U. A./Town	Persons Males Females	Total Population 1981	Main Workers 1981	Percentage of Main workers to Total Population	
					1971	1981
1	2	3	4	5	6	7
16.	Kujang Tahsil	Persons	374,186	103,992	27·86	27·79
		Males	191,854	99,338	53·25	51·78
		Females	182,332	4,654	2·00	2·55
17.	Paradip Town (N. A. C.)	Persons	33,055	15,018	49·74	45·43
		Males	21,276	14,308	71·81	67·25
		Females	11,779	710	2·21	6·03
18.	Jagatsinghapur Tahsil	Persons	415,161	115,908	28·16	27·92
		Males	205,521	101,323	50·62	49·30
		Females	209,640	14,585	6·69	6·96
19.	Jagatsinghapur Town (N. A. C.)	Persons	21,162	6,256	—	29·56
		Males	11,036	5,251	—	47·58
		Females	10,126	1,005	—	9·92
20.	Niali Tahsil	Persons	170,301	49,986	29·07	29·35
		Males	85,402	43,888	52·28	51·39
		Females	84,899	6,098	6·00	7·18
21.	Cuttack Tahsil	Persons	582,694	175,684	30·39	30·15
		Males	313,517	158,652	52·12	50·60
		Females	269,177	17,032	4·74	6·33
22.	Cuttack Urban Agglomeration	Persons	326,468	99,447	31·05	30·46
		Males	182,268	91,573	51·40	50·24
		Females	144,200	7,874	4·24	5·46
	(a) Cuttack (M) and Other areas	Persons	294,334	88,525	30·06	30·08
		Males	163,610	81,210	50·04	49·64
		Females	130,724	7,315	4·24	5·60
	(i) Cuttack Town (M)	Persons	269,064	80,574	29·80	29·95
		Males	149,111	73,967	49·69	49·61
		Females	119,953	6,607	4·21	5·51
	(ii) Cuttack Industrial Estate (Out-growth)	Persons	14,089	4,734	36·44	33·60
		Males	8,435	4,371	58·30	51·82
		Females	5,654	363	3·03	6·42

TABLE 4—(*Contd.*)

Sl. No.	State/District/Tahsil/ U. A./Town	Persons Males Females	Total Population 1981	Main Workers 1981	Percentage of Main worke to Total Population	
					1971	1981
1	2	3	4	5	6	7
	(iii) Cuttack C. R. R. I. and	Persons	5,902	1,772	30·97	30·02
	Other Govt. Colonies	Males	3,145	1,527	51·09	48·55
	(Outgrowth)	Females	2,757	245	7·40	8·89
	(iv) Jagatpur Industrial	Persons	5,279	1,445	—	27·37
	Estate areas (Outgrowth)	Males	2,919	1,345	—	46·08
	(Nimpur village)	Females	2,360	100	—	4·24
	(b) Choudwar Town (M)	Persons	32,134	10,922	39·37	33·99
		Males	18,658	10,363	62·09	55·54
		Females	13,476	559	4·21	4·15
23.	Athagad Tahsil	Persons	106,229	33,481	29·80	31·52
		Males	54,262	29,823	54·73	54·96
		Females	51,967	3,658	3·95	7·04
24.	Athagad Town (N.A.C.)	Persons	11,089	2,996	25·61	27·02
		Males	5,795	2,748	46·15	47·42
		Females	5,294	248	4·12	4·68
25.	Tigiria Tahsil	Persons	49,892	14,554	28·25	29·17
		Males	25,347	13,192	54·11	52·05
		Females	24,545	1,362	1·87	5·55
26.	Banki Tahsil	Persons	154,840	44,578	28·85	28·79
		Males	78,170	41,287	54·29	52·82
		Females	76,670	3,291	3·28	4·29
27.	Banki Town (N.A.C.)	Persons	12,594	2,945	25·17	23·38
		Males	6,701	2,824	46·60	42·14
		Females	5,893	121	1·58	2·05
28.	Badamba Tahsil	Persons	99,481	29,723	29·07	29·88
		Males	50,176	27,650	55·06	55·11
		Females	49,305	2,073	2·72	4·20
29.	Narsinghpur Tahsil	Persons	106,233	30,946	28·88	29·13
		Males	53,721	28,493	54·37	53·04
		Females	52,512	2,453	2·98	4·67

TABLE 4—(*Contd.*)

Sl. No.	State/District/Tahsil/ U. A./Town	Persons Males Females	Total Population 1981	Main Workers 1981	Percentage of Main workers to Total Population 1971	1981
1	2	3	4	5	6	7
1.	**Dhenkanal District**	**Persons**	**1,576,565**	**497,418**	**30·08**	**31·55**
		Males	**804,261**	**434,328**	**54·94**	**54·00**
		Females	**772,304**	**63,090**	**4·65**	**8·17**
2.	Palalahada Tahsil	Persons	82,442	28,656	31·28	34·76
		Males	41,783	24,010	56·66	57·46
		Females	40,659	4,646	5·48	11·43
3.	Talcher Tahsil	Persons	210,060	65,427	27·81	31·15
		Males	111,230	58,749	51·41	52·82
		Females	98,830	6,678	2·94	6·76
4.	Talcher Urban Agglomeration	Persons	16,230	4,661	27·99	28·72
		Males	8,881	4,253	46·87	47·89
		Females	7,349	408	6·22	5·55
	(i) Talcher Town (M)	Persons	15,666	4,514	27·99	28·81
		Males	8,566	4,123	46·87	48·13
		Females	7,100	391	6·22	5·51
	(ii) I. T. I. and Other offices (Out-growth)	Persons	564	147	—	26·06
		Males	315	130	—	41·27
		Females	249	17	—	6·83
5.	Talcher Thermal Power Station Township (C. T.)	Persons	5,371	1,833	—	34·13
		Males	3,151	1,768	—	56·11
		Females	2,220	65	—	2·93
6.	Dera Colliery Township Town (C. T.)	Persons	4,452	1,325	—	29·76
		Males	2,566	1,253	—	48·83
		Females	1,886	72	—	3·82
7.	Fertiliser Corporation of India Township (C. T.)	Persons	5,065	1,821	—	35·95
		Males	2,970	1,750	—	58·92
		Females	2,095	71	—	3·39
8.	Rengali Dam Project Township (C. T.)	Persons	13,213	7,680	—	58·12
		Males	8,212	6,199	—	75·49
		Females	5,001	1,481	—	29·61

TABLE 4—(*Contd.*)

Sl. No.	State/District/Tahsil/ U. A./Town	Persons Males Females	Total Population 1981	Main Workers 1981	Percentage of Main workers to Total Population	
					1971	1981
1	2	3	4	5	6	7
9.	Chhendipada Tahsil	Persons	84,836	28,666	31·96	33·79
		Males	43,048	23,536	55·45	54·67
		Females	41,788	5,130	7·87	12·28
10.	Athmallik Tahsil	Persons	150,584	56,966	34·34	37·83
		Males	76,016	43,837	59·43	57·67
		Females	74,568	13,129	8·94	17·61
11.	Anugul Tahsil	Persons	255,942	80,210	29·68	31·34
		Males	129,576	68,621	54·55	52·96
		Females	126,366	11,589	4·41	9·17
12.	Anugul Town (N.A.C.)	Persons	18,058	5,797	30·62	32·10
		Males	10,713	5,383	46·85	50·25
		Females	7,345	414	3·40	5·64
13.	Hindol Tahsil	Persons	126,924	37,198	29·97	29·31
		Males	63,246	33,312	54·86	52·67
		Females	63,678	3,886	5·35	6·10
14.	Dhenkanal Tahsil	Persons	340,895	101,929	29·45	29·90
		Males	174,841	91,826	54·24	52·52
		Females	166,054	10,103	3·64	6·08
15.	Dhenkanal Town (M)	Persons	35,651	10,303	28·47	28·90
		Males	19,622	9,370	48·53	47·75
		Females	16,029	933	3·09	5·82
16.	Kamakshyanagar Tahsil	Persons	324,882	98,366	29·56	30·28
		Males	164,521	90,437	55·34	54·97
		Females	160,361	7,929	3·47	4·94
17.	Bhuban Town (N.A.C.)	Persons	15,516	4,404	26·79	28·38
		Males	7,988	4,152	50·79	51·98
		Females	7,528	252	0·86	3·35
18.	Kamakshyanagar Town(N.A.C.)	Persons	10,154	2,920	—	28·76
		Males	5,517	2,718	—	49·27
		Females	4,637	202	—	4·36

TABLE 4—(*Contd.*)

Sl. No.	State/District/Tahsil/ U. A./Town	Persons Males Females	Total Population 1981	Main Workers 1981	Percentage of Main workers to Total Population	
					1971	1981
1	2	3	4	5	6	7
1.	**Baudh-Khondmals (Phulabani) District**	**Persons**	**712,772**	**281,179**	**35·29**	**39·45**
		Males	**356,362**	**212,572**	**59·68**	**59·65**
		Females	**356,410**	**68,607**	**11·00**	**19·25**
2.	Kantamal Tahsil	Persons	109,226	37,510	36·03	34·34
		Males	54,692	33,758	65·65	61·72
		Females	54,534	3,752	6·31	6·88
3.	Bauda Tahsil	Persons	157,542	57,468	36·04	36·48
		Males	79,336	47,304	62·14	59·62
		Females	78,206	10,164	9·50	13·00
4.	Bauda Town (N. A. C.)	Persons	12,593	3,806	36·97	30·22
		Males	6,582	3,333	54·85	50·64
		Females	6,011	473	17·68	7·87
5.	Khondmals Tahsil	Persons	130,146	49,690	37·69	38·18
		Males	65,488	38,018	59·41	58·05
		Females	64,658	11,672	15·83	18·05
6.	Phulabani Town (N.A.C.)	Persons	17,682	5,160	30·74	29·18
		Males	9,679	4,525	50·57	46·75
		Females	8,003	635	6·46	7·93
7.	Balliguda Tahsil	Persons	182,902	77,905	32·30	42·59
		Males	91,148	54,555	56·20	59·85
		Females	91,754	23,350	8·68	25·45
8.	G. Udayagiri Tahsil	Persons	132,956	58,606	35·64	44·08
		Males	65,698	38,937	57·02	59·27
		Females	67,258	19,669	14·92	29·24
9.	G. Udayagiri Town (N.A.C.)	Persons	6,841	2,225	—	32·52
		Males	3,554	1,743	—	49·04
		Females	3,287	482	—	14·66
1.	**Balangir District**	**Persons**	**1,452,675**	**509,634**	**33·59**	**35·08**
		Males	**728,875**	**428,894**	**60·79**	**58·84**
		Females	**723,800**	**80,740**	**6·21**	**11·16**

TABLE 4—(*Contd.*)

Sl. No.	State/District/Tahsil/ U. A./Town	Persons Males Females	Total Population 1981	Main Workers 1981	Percentage of Main worker to Total Population	
					1971	1981
1	2	3	4	5	6	7
2.	Patnagarh Tahsil	Persons	249,874	85,830	33·86	34·35
		Males	125,000	73,811	60·40	59·05
		Females	124,874	12,019	7·18	9·62
3.	Patnagarh Town (N.A.C.)	Persons	13,578	4,006	29·37	29·50
		Males	6,958	3,657	50·74	52·56
		Females	6,620	349	6·76	5·27
4.	Titlagarh Tahsil	Persons	381,158	132,342	31·78	34·72
		Males	190,776	112,697	59·17	59·07
		Females	190,382	19,645	4·26	10·32
5.	Kantabanji Town (N. A. C.)	Persons	14,784	4,239	25·68	28·67
		Males	7,688	3,799	46·30	49·41
		Females	7,096	440	3·45	6·20
6.	Titlagarh Urban Agglomeration	Persons	21,463	6,183	28·42	28·81
		Males	11,244	5,455	51·12	48·51
		Females	10,219	728	3·44	7·12
	(i) Titlagarh Town (N. A. C.)	Persons	19,797	5,752	28·41	29·05
		Males	10,374	5,038	50·63	48·56
		Females	9,423	714	3·60	7·58
	(ii) D. A. V. College area (Out-growth)	Persons	1,666	431	28·52	25·87
		Males	870	417	56·86	47·93
		Females	796	14	1·75	1·76
7.	Balangir Tahsil	Persons	425,832	144,340	32·81	33·90
		Males	213,875	122,589	59·71	57·32
		Females	211,957	21,751	5·65	10·26
8.	Balangir Town (M)	Persons	54,748	14,651	27·71	26·76
		Males	28,489	12,995	47·88	45·61
		Females	26,259	1.656	5·62	6·31
9.	Rampur Tahsil	Persons	166,049	62,565	35·82	37·68
		Males	83,366	50,388	63·11	60·44
		Females	82,683	12,177	8·62	14·73

TABLE 4 –(*Contd.*)

Sl. No.	State/District/Tahsil/ U. A./Town	Persons Males Females	Total Population 1981	Main Workers 1981	Percentage of Main workers to Total Population	
					1971	1981
1	2	3	4	5	6	7
10.	Binika Town (N. A. C.)	Persons	11,038	4,145	—	37·55
		Males	5,613	3,230	—	57·54
		Females	5,425	915	—	16·87
11.	Birmaharajpur Tahsil	Persons	107,630	42,609	37·63	39·59
		Males	54,612	33,516	65·47	61·37
		Females	53,018	9,093	9·52	17·15
12.	Sonapur Tahsil	Persons	122,132	41,948	35·43	34·35
		Males	61,246	35,893	63·75	58·60
		Females	60,886	6,055	6·71	9·94
13.	Sonapur Town (M)	Persons	10,451	3,126	35·07	29·91
		Males	5,412	2,560	52·69	47·30
		Females	5,039	566	16·39	11·23
14.	Tarbha Town (N. A. C.)	Persons	6,926	2,266	31·62	32·72
		Males	3,463	1,886	54·26	54·46
		Females	3,463	380	7·72	10·97
1.	**Kalahandi District**	**Persons**	**1,329,780**	**479,017**	**32·73**	**36·02**
		Males	**661,212**	**398,806**	**60·16**	**60·31**
		Females	**668,568**	**80,211**	**5·59**	**12·00**
2.	Nuapada Tahsil	Persons	195,724	74,651	31·82	38·14
		Males	97,254	58,106	58·75	59·75
		Females	98,470	16,545	5·14	16·80
3.	Khadial Road Town (N. A. C.)	Persons	11,447	3,793	33·81	33·14
		Males	5,861	3,196	55·65	54·53
		Females	5,586	597	11·08	10·69
4.	Khadial Tahsil	Persons	195,070	69,563	30·75	35·66
		Males	96,879	58,311	57·21	60·19
		Females	98,191	11,252	4·62	11·46

TABLE 4—(*Contd.*)

Sl. No.	State/District/Tahsil/ U. A./Town	Persons Males Females	Total Population 1981	Main Workers 1981	Percentage of Main workers to Total Population	
					1971	1981
1	2	3	4	5	6	7
5.	Khadial Town (N.A.C.)	Persons	9,949	3,107	28·92	31·23
		Males	4,998	2,637	49·15	52·76
		Females	4,951	470	8·60	9·49
6.	Dharmagarh Tahsil	Persons	246,470	86,068	33·22	34·92
		Males	122,214	73,991	61·91	60·54
		Females	124,256	12,077	5·00	9·72
7.	Junagarh Town (N.A.C.)	Persons	10,197	3,008	30·29	29·50
		Males	5,067	2,683	53·94	52·95
		Females	5,130	325	6·41	6·34
8.	Jaipatna Tahsil	Persons	219,313	79,929	34·95	36·45
		Males	108,028	66,643	62·84	61·69
		Females	111,285	13,286	7·66	11·94
9.	Kalahandi Tahsil	Persons	271,892	98,238	32·63	36·13
		Males	136,194	80,162	58·86	58·86
		Females	135,698	18,076	6·26	13·32
10.	Bhawanipatna Town (M)	Persons	37,798	10,788	28·05	28·54
		Males	19,925	9,168	47·71	46·01
		Females	17,873	1,620	6·25	9·06
11.	Kesinga Town (N. A. C.)	Persons	11,117	3,422	33·52	30·78
		Males	5,716	3,153	56·78	55·16
		Females	5,401	269	8·30	4·98
12.	Lanjigarh Tahsil	Persons	201,311	70,568	32·58	35·05
		Males	100,643	61,593	60·97	61·20
		Females	100,668	8,975	4·48	8·92
1.	**Koraput District**	**Persons**	**2,467,329**	**962,987**	**35·09**	**39·03**
		Males	**1,237,412**	**744,366**	**60·21**	**60·16**
		Females	**1,229,917**	**218,621**	**9·46**	**17·78**
2.	Motu Tahsil	Persons	97,056	31,825	30·50	32·79
		Males	49,830	27,698	57·53	55·58
		Females	47,226	4,127	3·01	8·74

TABLE 4—(*Contd.*)

Sl. No.	State/District/Tahsil/ U. A./Town	Persons Males Females	Total Population 1981	Main Workers 1981	Percentage of Main workers to Total Population	
					1971	1981
1	2	3	4	5	6	7
3.	Malkangiri Tahsil	Persons	233,490	84,349	34·15	36·13
		Males	118,407	69,183	61·04	58·43
		Females	115,083	15,166	4·98	13·18
4.	Malkangiri Town (N. A. C.)	Persons	15,576	5,406	35·28	34·71
		Males	8,249	4,426	58·49	53·65
		Females	7,327	980	9·04	13·38
5.	Chitrakunda Town (C. T.)	Persons	7,756	2,305	—	29·72
		Males	4,130	2,046	—	49·54
		Females	3,626	259	—	7·14
6.	Balimelanagar Town (C. T.)	Persons	9,426	2,927	—	31·05
		Males	5,100	2,727	—	53·47
		Females	4,326	200	—	4·62
7.	Jeypore Tahsil	Persons	208,840	84,075	35·12	40·26
		Males	105,679	63,950	59·76	60·51
		Females	103,161	20,125	9·95	19·51
8.	Jeypore Town (M)	Persons	53,584	16,835	28·02	31·42
		Males	27,479	14,046	48·26	51·12
		Females	26,105	2,789	6·92	10.68
9.	Machhkund Tahsil	Persons	70,637	28,886	30·81	40·89
		Males	35,101	21,164	58·46	60·29
		Females	35,536	7,722	2·75	21·73
10.	Nandapur Tahsil	Persons	175,931	66,655	35·76	37·89
		Males	88,799	54,232	62·35	61·07
		Females	87,132	12,423	7·67	14·26
11.	Sunabeda Town (N. A. C.)	Persons	40,128	12,401	31·66	30·90
		Males	21,214	11,183	55·67	52·72
		Females	18,914	1,218	3·80	6·44
12.	Koraput Tahsil	Persons	221,181	85,615	33·28	38·71
		Males	111,058	67,618	58·91	60·89
		Females	110,123	17,997	7·26	16·34

TABLE 4—(*Contd.*)

Sl. No.	State/District/Tahsil/ U. A./Town	Persons Males Females	Total Population 1981	Main Workers 1981	Percentage of Main workers to Total Population	
					1971	1981
1	2	3	4	5	6	7
13.	Koraput Town (N. A. C.)	Persons	31,644	10,438	32·30	32·99
		Males	16,537	8,749	56·36	52·91
		Females	15,107	1,689	5·27	11·18
14.	Boriguma Tahsil	Persons	104,020	43,485	39·67	41·80
		Males	51,832	32,158	61·89	62·04
		Females	52,188	11,327	17·47	21·70
15.	Kotpad Tahsil	Persons	102,883	41,849	36·76	40·68
		Males	51,641	32,690	63·17	63·30
		Females	51,242	9,159	10·02	17·87
16.	Kotpad Town (N.A.C.)	Persons	11,605	3,745	29·08	32·27
		Males	5,648	2,922	49·63	51·74
		Females	5,957	823	9·10	13·82
17.	Kodinga Tahsil	Persons	100,639	38,795	35·13	38·55
		Males	50,696	32,122	64·27	63·36
		Females	49,943	6,673	5·45	13·36
18.	Omarkote Tahsil	Persons	337,685	124,562	31·45	36·89
		Males	169,547	100,031	57·65	59·00
		Females	168,138	24,531	4·59	14·59
19.	Omarkote Town (N.A.C.)	Persons	14,309	5,027	31·85	35·13
		Males	7,303	3,866	52·97	52·94
		Females	7,006	1,161	8·67	16·57
20.	Nabarangpur Tahsil	Persons	210,333	80,493	35·02	38·27
		Males	105,421	65,244	60·50	61·89
		Females	104,912	15,249	9·35	14·54
21.	Nabarangpur Town (M)	Persons	19,083	5,949	28·73	31·17
		Males	9,714	4,880	48·30	50·24
		Females	9,369	1,069	8·63	11·41
22.	Papdahandi Town (N.A.C.)	Persons	6,416	2,350	—	36·63
		Males	3,216	1,862	—	57·90
		Females	3,200	488	—	15·25

TABLE 4—(*Contd.*)

Sl. No.	State/District/Tahsil/ U. A./Town	Persons Males Females	Total Population 1981	Main Workers 1981	Percentage of Main workers to Total Population	
					1971	1981
1	2	3	4	5	6	7
23.	Kashipur Tahsil	Persons	85,618	36,915	31·59	43·12
		Males	41,871	25,136	57·72	60·03
		Females	43,747	11,779	6·13	26·93
24.	Rayagada Tahsil	Persons	209,998	86,052	37·60	40·98
		Males	104,403	62,788	60·81	60·14
		Females	105,595	23,264	14·27	22·03
25.	Rayagada Town (M)	Persons	35,724	11,245	30·58	31·48
		Males	18,263	9,231	50·63	50·54
		Females	17,461	2,014	9·23	11·53
26.	Chandili Town (C. T.)	Persons	12,487	3,969	—	31·79
		Males	6,695	3,724	—	55·62
		Females	5,792	245	—	4·23
27.	Gunupur Tahsil	Persons	183,298	79,371	40·82	43·30
		Males	91,156	54,114	59·94	59·36
		Females	92,142	25,257	21·60	27·41
28.	Gunupur Town (N. A. C.)	Persons	16,706	5,525	28·39	33·07
		Males	8,551	4,332	51·06	50·66
		Females	8,155	1,193	5·14	14·63
29.	Gudari Town (N.A.C.)	Persons	5,657	1,934	28·72	34·19
		Males	2,839	1,519	50·10	53·50
		Females	2,818	415	6·93	14·73
30.	Bissam-Cuttack Tahsil	Persons	125,720	50,060	37·66	39·82
		Males	61,971	36,238	60·82	58·48
		Females	63,749	13,822	14·90	21·68
1.	**Ganjam District**	**Persons**	**2,652,699**	**923,903**	**32·54**	**34·83**
		Males	**1,305,125**	**674,698**	**52·61**	**51·70**
		Females	**1,347,574**	**249,205**	**13·29**	**18·49**
2.	Ghumsur Tahsil	Persons	342,312	119,773	33·92	34·99
		Males	167,580	87,380	53·44	52·14
		Females	174,732	32,393	15·50	18·54

TABLE 4—(*Contd.*)

Sl. No.	State/District/Tahsil/ U. A./Town	Persons Males Females	Total Population 1981	Main Workers 1981	Percentage of Main workers to Total Population	
					1971	1981
1	2	3	4	5	6	7
3.	Bhanjanagar Town (N.A.C.)	Persons	15,111	3,724	26·03	24·64
		Males	7,793	3,296	42·24	42·29
		Females	7,318	428	8·33	5·85
4.	Belaguntha Town (N. A. C.)	Persons	7,918	2,212	26·46	27·94
		Males	3,867	1,848	45·86	47·79
		Females	4,051	364	7·87	8·99
5.	Buguda Town (N.A.C.)	Persons	8,710	2,494	28·57	28·63
		Males	4,304	2,044	48·35	47·49
		Females	4,406	450	8·65	10·21
6.	Surada Tahsil	Persons	120,973	42,491	30·12	35·12
		Males	60,380	33,367	55·43	55·26
		Females	60,593	9,124	4·67	15·06
7.	Surada Town (N.A.C.)	Persons	11,248	2,908	25·83	25·85
		Males	5,622	2,572	44·90	45·75
		Females	5,626	336	5·61	5·97
8.	Asika Tahsil	Persons	261,926	81,361	29·80	31·06
		Males	127,913	61,151	49·43	47·81
		Females	134,013	20,210	11·17	15·08
9.	Asika Town (N.A.C.)	Persons	16,392	4,357	27·27	26·58
		Males	8,457	3,705	45·93	43·81
		Females	7,935	652	7·78	8·22
10.	Digapahandi Tahsil	Persons	237,666	87,532	33·43	36·83
		Males	118,190	63,970	54·82	54·12
		Females	119,476	23,562	12·46	19·72
11.	Digapahandi Town (N.A.C.)	Persons	7,853	2,368	—	30·15
		Males	3,955	1,902	—	48·09
		Females	3,898	466	—	11·95
12.	R. Udayagiri Tahsil	Persons	143,516	60,573	30·90	42·21
		Males	70,749	39,673	53·05	56·08
		Females	72,767	20,900	9·42	28·72

TABLE 4—(*Contd.*)

Sl. No.	State/District/Tahsil/ U. A./Town	Persons Males Females	Total Population 1981	Main Workers 1981	Percentage of Main workers to Total Population	
					1971	1981
1	2	3	4	5	6	7
13.	Parlakhemundi Tahsil	Persons	257,744	102,131	38·10	39·62
		Males	127,496	72,397	56·64	56·78
		Females	130,248	29,734	19·97	22·83
14.	Kashinagar Town (N.A.C.	Persons	9,175	3,459	—	37·70
		Males	4,516	2,406	—	53·28
		Females	4,659	1,053	—	22·60
15.	Parlakhemundi Town (M)	Persons	32,318	9,378	26·92	29·02
		Males	16,301	7,451	44·21	45·71
		Females	16,017	1,927	9·28	12·03
16.	Chikiti Tahsil	Persons	131,244	49,989	34·71	38·09
		Males	63,341	34,115	54·89	53·86
		Females	67,903	15,874	16·25	23·38
17.	Chikiti Town (N.A.C.)	Persons	8,176	2,557	—	31·27
		Males	4,143	2,002	—	48·32
		Females	4,033	555	—	13·76
18.	Brahmapur Tahsil	Persons	374,999	117,818	31·89	31·42
		Males	188,519	91,448	50·76	48·51
		Females	186,480	26,370	13·20	14·14
19.	Gopalpur Town (N. A. C.)	Persons	4,502	1,314	29·61	29·19
		Males	2,292	1,082	49·53	47·21
		Females	2,210	232	9·62	10·50
20.	Brahmapur Town (M)	Persons	162,407	42,862	27·62	26·39
		Males	84,396	37,689	46·19	44 66
		Females	78,011	5,173	7·67	6·63
21.	Chatrapur Tahsil	Persons	279,025	96,179	32·34	34·47
		Males	137,211	69,870	52·15	50·92
		Females	141,814	26,309	13·52	18·55
22.	Hinjili Town (N.A.C.)	Persons	13,760	4,144	27·88	30·12
		Males	7,034	3,381	46·55	48·07
		Females	6,726	763	8·26	11.34

TABLE 4—(*Contd.*)

Sl. No.	State/District/Tahsil/ U. A./Town	Persons Males Females	Total Population 1981	Main Workers 1981	Percentage of Main workers to Total Population	
					1971	1981
1	2	3	4	5	6	7
23.	Chatrapur Town (N.A.C.)	Pesons	14,142	3,920	26·20	27·72
		Males	7,326	3,322	44·22	45·35
		Females	6,816	598	7·46	8·77
24.	Ganjam Town (C. T.)	Persons	7,572	1,913	—	25·26
		Males	3,926	1,818	—	46·30
		Females	3,646	95	—	2·61
25.	Khallikote Tahsil	Persons	219,809	74,189	30·42	33·75
		Males	107,956	55,896	52·59	51·78
		Females	111,853	18,293	8·84	16·35
26.	Rambha Town (N.A.C.)	Persons	8,196	3,213	31·16	39·20
		Males	4,084	2,172	51·71	53·18
		Females	4,112	1,041	10·08	25·32
27.	Khallikote Town (N.A.C.)	Persons	8,340	2,541	28·29	30·47
		Males	4,329	1,912	46·36	44·17
		Females	4,011	629	9·46	15·68
28.	Kodala Tahsil	Persons	283,485	91,867	30·90	32·41
		Males	135,790	65,431	48·94	48·19
		Females	147,695	26,436	14·44	17·90
29.	Purusottampur Town (N.A.C.)	Persons	10,739	3,350	29·65	31·19
		Males	5,461	2,533	47·65	46·38
		Females	5,278	817	11·90	15·48
30.	Kavisurjyanagar Town(N.A.C.)	Persons	11,866	3,314	29·35	27·93
		Males	5,994	2,699	47·28	45·03
		Females	5,872	615	11·32	10·47
31.	Polasara Town (N.A.C.)	Persons	13,039	3,847	32·09	29·50
		Males	6,519	3,124	46·58	47·92
		Females	6,520	723	18·13	11·09
32.	Kodala Town (N.A.C.)	Persons	8,532	2,603	—	30·51
		Males	4,195	2,022	—	48·20
		Females	4,337	581	—	13·40

TABLE 4—*(Contd.)*

Sl. No.	State/District/Tahsil/ U. A./Town	Persons Males Females	Total Population 1981	Main Workers 1981	Percentage of Main workers to Total Population	
					1971	1981
1	2	3	4	5	6	7
1.	**Puri District**	**Persons**	**2,911,720**	**848,743**	**29·07**	**29·15**
		Males	**1,484,799**	**783,199**	**53·98**	**52·75**
		Females	**1,426,921**	**65,544**	**3·59**	**4·59**
2.	Dasapalla Tahsil	Persons	100,405	45,019	30·81	44·84
		Males	51,089	41,962	56·59	82·14
		Females	49,316	3,057	4·86	6·20
3.	Nayagarh Tahsil	Persons	318,000	94,825	30·38	29·82
		Males	162,668	87,998	56·98	54·10
		Females	155,332	6,827	3·22	4·40
4.	Nayagarh Town (N. A. C.)	Persons	7,754	2,350	29·10	30·31
		Males	4,516	2,209	46·45	48·91
		Females	3,238	141	5·04	4·35
5.	Khandapada Tahsil	Persons	161,531	44,849	28·02	27·76
		Males	81,470	43,328	53·96	53·18
		Females	80,061	1,521	1·98	1·90
6.	Kantilo Town (C. T.)	Persons	7,873	1,916	—	24·34
		Males	4,043	1,805	—	44·65
		Females	3,830	111	—	2·90
7.	Khordha Tahsil	Persons	309,070	83,445	28·56	27·00
		Males	153,366	75,819	53·56	49·44
		Females	155,704	7,626	4·23	4·90
8.	Khordha Town (N.A.C.)	Persons	22,386	5,962	27·10	26·63
		Males	11,981	5,524	47·90	46·11
		Females	10,405	438	2·81	4·21
9.	Pipili Tahsil	Persons	182,654	53,344	29·49	29·20
		Males	92,079	48,561	55·60	52·74
		Females	90,575	4,783	3·23	5·28
10.	Pipili Town (N. A. C.)	Persons	8,672	2,769	—	31·93
		Males	4,380	2,399	—	54·77
		Females	4,292	370	—	8·62

TABLE 4—(*Contd.*)

Sl. No.	State/District/Tahsil/ U. A /Town	Persons Males Females	Total Population 1981	Main Workers 1981	Percentage of Main workers to Total Population	
					1971	1981
1	2	3	4	5	6	7
11.	Bhubaneswar Tahsil	Persons	564,237	165,537	30·75	29·34
		Males	300,345	147,531	52·92	49·12
		Females	263,892	18,006	6·00	6·82
12.	Bhubaneswar Town (M)	Persons	219,419	69,456	32·06	31·65
		Males	124,883	63,049	51·76	50·49
		Females	94,536	6,407	4·84	6·78
13.	Jatani Urban Agglomeration	Persons	41,751	10,239	28·80	24·52
		Males	21,791	9,667	49·88	44·36
		Females	19,960	572	3·42	2·87
	(i) Jatani Town (N. A. C.)	Persons	39,902	9,718	29·05	24·35
		Males	20,840	9,187	50·07	44·08
		Females	19,062	531	3·41	2·79
	(ii) Bikasnagar area (Outgrowth)	Persons	1,849	521	27·50	28·18
		Males	951	480	48·85	50·47
		Females	898	41	3·47	4·57
14.	Nimapada Tahsil	Persons	395,354	117,100	29·02	29·62
		Males	199,895	105,406	53·61	52·73
		Females	195,459	11,694	4·03	5.98
15.	Nimapada Town (N. A. C.)	Persons	11,412	3,281	—	28·75
		Males	6,050	2,776	—	45·88
		Females	5,362	505	—	9·42
16.	Puri Tahsil	Persons	489,576	140,669	28·50	28·73
		Males	249,132	132,220	53·66	53·07
		Females	240,444	8,449	2·56	3·51
17.	Puri Town (M)	Persons	101,089	28,447	29·39	28·14
		Males	53,878	25,274	48·99	46·91
		Females	47,211	3,173	6·60	6·72
18.	Krushnaprasad Tahsil	Persons	33,290	9,737	27·41	29·25
		Males	16,887	9,417	52·63	55·76
		Females	16,403	320	1·81	1·95

TABLE 4—(*Concld.*)

Sl. No.	State/District/Tahsil/ U.A./Town	Persons Males Females	Total Population 1981	Main Workers 1981	Percentage of Main workers to Total Population	
					1971	1981
1	2	3	4	5	6	7
19.	Banapur Tahsil	Persons	254,921	65,920	26·34	25·86
		Males	127,000	63,861	51·52	50·28
		Females	127,921	2,059	1·74	1·61
20.	Banapur Town (N. A. C.)	Persons	11,861	2,995	—	25·25
		Males	6,059	2,866	—	47·30
		Females	5,802	129	-	2·22
21.	Ranapur Tahsil	Persons	102,682	28,298	28·06	27·56
		Males	50,868	27,096	54·80	53·27
		Females	51,814	1,202	2·34	2·32

Foot Note— The following abbreviations have been used to describe the Civic Status of the Towns :

"M" for Municipality,

"N. A. C." for Notified Area Council and

"C. T." for Census Town.

TABLE
Distribution of Main Workers by Cultivators, Agricultural

State/District/Tahsil/ City/Urban agglomeration/Town	Persons Males Females	Total Main Workers	Cultivators	Agricultural Labourers	Household Industry	Other Workers
	2	3	4	5	6	7
ORISSA	**Persons**	**8,623,646**	**4,052,872**	**2,384,626**	**299,328**	**1,886,820**
	Males	**7,207,498**	**3,703,344**	**1,628,147**	**214,103**	**1,661,904**
	Females	**1,416,148**	**349,528**	**756,479**	**85,225**	**224,916**
Sambalpur District	**Persons**	**830,803**	**355,473**	**250,572**	**50,175**	**174,583**
	Males	**667,322**	**319,090**	**165,274**	**31,142**	**151,816**
	Females	**163,481**	**36,383**	**85,298**	**19,033**	**22,767**
Padampur Tahsil	Persons	155,098	88,944	42,514	10,400	13,240
	Males	131,225	82,930	30,166	7,082	11,047
	Females	23,873	6,014	12,348	3,318	2,193
Padampur Town (N.A.C.)	Persons	3,005	499	453	319	1,732
	Males	2,635	456	412	232	1,535
	Females	368	43	41	87	197
Baragad Tahsil	Persons	135,107	60,031	38,323	10,253	26,500
	Males	110,049	54,485	25,602	7,332	22,630
	Females	25,058	5,546	12,721	2,921	3,870
Barapali Town (N.A.C.)	Persons	4,884	476	795	950	2,663
	Males	3,614	451	439	563	2,161
	Females	1,270	25	356	387	502
Baragad Town (M)	Persons	10,225	527	1,035	354	8,309
	Males	9,291	499	808	297	7,687
	Females	934	28	227	57	622
Jharsuguda Tahsil	Persons	117,895	40,308	26,380	5,084	46,123
	Males	100,481	35,920	19,398	3,331	41,832
	Females	17,414	4,388	6,982	1,753	4,291

—5

Labourers, Household Industry and Other Workers

1981-CENSUS
(Provisional Figures)

Percentage of Main Workers in Agriculture, Household Industry and Other Work to Total Workers							
Cultivators		Agricultural Labourers		Workers in Household Industry		Other Workers	
1971	1981	1971	1981	1971	1981	1971	1981
8	9	10	11	12	13	14	15
49·16	**47·00**	**28·28**	**27·65**	**3·63**	**3·47**	**18·93**	**21·88**
52·71	**51·38**	**25·33**	**22·59**	**3·09**	**2·97**	**18·87**	**23·06**
19·98	**24·68**	**52·55**	**53·42**	**8·05**	**6·02**	**19·42**	**15·88**
47·26	**42·79**	**28·31**	**30·16**	**6·09**	**6·04**	**18·34**	**21·01**
51·28	**47·81**	**25·57**	**24·77**	**4·65**	**4·67**	**18·50**	**22·75**
21·26	**22·25**	**46·04**	**52·18**	**15·42**	**11·64**	**17·28**	**13·93**
60·43	57·35	26·15	27·41	6·33	6·70	7·09	8·54
64·22	63·19	24·46	22·99	4·90	5·40	6·42	8·42
27·86	25·19	40·70	51·72	18·56	13·90	12·88	9·19
20·94	16·62	14·95	15·08	10·16	10·62	53·95	57·68
22·69	17·31	16·11	15·64	9·63	8·80	51·57	58·25
8·57	11·69	6·79	11·14	13·93	23·64	70·71	53·53
49·77	44·43	25·94	28·37	9·04	7·59	15·25	19·61
54·31	49·51	22·39	23·27	7·31	6·66	15·99	20·56
25·92	22·13	44·63	50·77	18·13	11·66	11·32	15·44
14·92	9·75	23·00	16·28	24·69	9·45	37·39	54·52
17·88	12·48	17·12	12·15	23·50	5·58	41·50	59·79
3·64	1·97	45·45	28·03	29·24	0·47	21·67	39·53
7·60	5·16	10·96	10·12	5·74	3·46	75·70	81·26
7·77	5·37	9·93	8·70	5·55	3·20	76·75	82·73
5·60	3·00	23·13	24·30	8·02	6·10	63·25	66·60
38·83	34·19	23·00	22·38	3·85	4·31	34·32	39·12
41·06	35·75	21·07	19·31	2·90	3·31	34·97	41·63
21·07	25·20	38·30	40·09	11·47	10·07	29·16	24·64

TABLE
Distribution of Main Workers by Cultivators, Agricultural

State/District/Tahsil/ City/Urban agglomeration/Town	Persons Males Females	Total Main Workers	Cultivators	Agricultural Labourers	Household Industry	Other Workers
1	2	3	4	5	6	7
Brajarajnagar Town (N. A. C.)	Persons	15,225	353	529	305	14,038
	Males	14,329	333	448	254	13,294
	Females	896	20	81	51	744
Jharsuguda Town (M)	Persons	17,317	1,304	1,977	879	13,157
	Males	15,155	1,214	1,450	590	11,901
	Females	2,162	90	527	289	1,256
Kochinda Tahsil	Persons	73,707	33,530	30,605	2,372	7,200
	Males	54,410	28,388	17,999	1,573	6,450
	Females	19,297	5,142	12,606	799	750
Kochinda Town (N. A. C.)	Persons	3,179	892	820	146	1,321
	Males	2,482	664	507	95	1,216
	Females	697	228	313	51	105
Deogada Tahsil	Persons	75,020	39,069	22,089	2,272	11,590
	Males	56,505	31,991	13,203	1,658	9,653
	Females	18,515	7,078	8,886	614	1,937
Deogada Town (M)	Persons	4,348	562	797	90	2,899
	Males	3,468	424	550	73	2,421
	Females	880	138	247	17	478
Rairakhol Tahsil	Persons	28,070	15,124	7,875	835	4,236
	Males	24,497	14,345	5,975	593	3,584
	Females	3,573	779	1,900	242	652
Sambalpur Tahsil	Persons	154,735	41,682	42,077	13,993	56,983
	Males	120,683	37,401	27,705	6,146	49,431
	Females	34,052	4,281	14,372	7,847	7,552

5—(*Contd.*)
Labourers, Household Industry and Other Workers

1981-CENSUS
(Provisional Figures)

Percentage of Main Workers in Agriculture, Household Industry and Other Work to Total Workers							
Cultivators		Agricultural Labourers		Workers in Household Industry		Other Workers	
1971	1981	1971	1981	1971	1981	1971	1981
8	9	10	11	12	13	14	15
4·32	2·32	2·30	3·48	0·95	2·00	92·43	92·20
4·41	2·32	2·30	3·13	0·95	1·77	92·34	92·78
2·47	2·23	2·28	9·04	0·95	5·69	94·30	83·04
4·86	7·53	3·38	11·42	3·91	5·07	87·85	75·98
5·08	8·01	3·57	9·57	3·33	3·89	88·02	78·53
2·56	4·16	1·50	24·38	9·77	13·37	86·17	58·09
47·10	45·49	37·49	41·52	4·02	3·22	11·39	9·77
51·40	52·17	34·04	33·08	3·13	2·89	11·43	11·86
22·72	26·65	57·12	65·32	9·02	4·14	11·14	3·89
28·79	28·06	25·15	25·80	2·45	4·59	43·61	41·55
29·74	26·75	23·54	20·43	1·74	3·83	44·98	48·99
22·56	32·71	35·69	44·91	7·07	7·32	34·68	15·06
53·58	52·08	33·59	29·44	3·48	3·03	9·35	15·45
57·54	56·62	30·35	23·37	2·90	2·93	9·21	17·08
24·94	38·23	57·05	47·99	7·63	3·32	10·38	10·46
14·43	12·93	26·77	18·33	3·45	2·07	55·35	66·67
15·83	12·23	27·55	15·86	3·18	2·10	53·44	69·81
4·44	15·68	21·27	28·07	5·40	1.93	68·89	54·32
54·70	53·88	31·26	28·06	3·72	2·97	10·32	15·09
57·84	58·56	28·77	24·39	2·93	2·42	10·46	14·63
23·83	21·80	55·72	53·18	11·54	6·77	8·91	18·25
32·08	26·94	24·86	27·19	7·25	9.04	35·81	36·83
35·50	30·99	23·27	22·96	4·85	5·09	36·38	40·96
12·64	12·57	33·89	42·21	20·89	23·04	32·58	22·18

TABLE
Distribution of Main Workers by Cultivators, Agricultural

State/District/Tahsil/ City/Urban agglomeration/Town	Persons Males Females	Total Main Workers	Cultivators	Agricultural Labourers	Household Industry	Other Workers
1	2	3	4	5	6	7
Sambalpur Urban Agglomeration	Persons	51,154	2,270	3,321	2,862	42,701
	Males	43,401	2,101	2,395	1,438	37,467
	Females	7,753	169	926	1,424	5,234
(a) Sambalpur (M) and Other areas	Persons	36,804	1,245	1,714	2,684	31,161
	Males	31,033	1,167	1,235	1,306	27,325
	Females	5,771	78	479	1,378	3,836
(i) Sambalpur (M)	Persons	35,905	1,064	1,452	2,537	30,852
	Males	30,384	1,012	1,051	1,273	27,048
	Females	5,521	52	401	1,264	3,804
(ii) Out-growth Areas	Persons	899	181	262	147	309
	Males	649	155	184	33	277
	Females	250	26	78	114	32
(b) Hirakud Town (N.A.C.)	Persons	6,267	364	566	90	5,247
	Males	5,417	331	338	65	4,683
	Females	850	33	228	25	564
(c) Burla (N.A.C.) and Other areas	Persons	8,083	661	1,041	88	6,293
	Males	6,951	603	822	67	5,459
	Females	1,132	58	219	21	834
(i) Burla Town (N.A.C.)	Persons	6,888	293	658	72	5,865
	Males	6,001	276	515	55	5,155
	Females	887	17	143	17	710
(ii) Out-growth Areas	Persons	1,195	368	383	16	428
	Males	950	327	307	12	304
	Females	245	41	76	4	124

5 – (*Contd.*)
Labourers, Household Industry and Other Workers

1981-CENSUS
(Provisional Figures)

Percentage of Main Workers in Agriculture, Household Industry and Other Work to Total Workers							
Cultivators		Agricultural Labourers		Workers in Household Industry		Other Workers	
1971	1981	1971	1981	1971	1981	1971	1981
8	9	10	11	12	13	14	15
5·72	4·44	3·87	6·49	4·60	5·59	85·81	83·48
6·04	4·84	3·48	5·52	3·80	3·31	86·68	86·33
2·94	2·18	7·28	11·94	11·65	18·37	78·13	67·51
4·87	3·38	3·16	4·66	5·65	7·29	86·32	84·67
5·05	3·76	2·78	3·98	4·63	4·21	87·54	88·05
3·16	1·35	6·64	8·30	15·01	23·88	75·19	66·47
3·39	2·96	1·64	4·04	3·30	7·07	91·67	85·93
3·39	3·33	1·47	3·46	3·21	4·19	91·93	89·02
3·36	0·94	3·36	7·26	4·17	22·90	89·11	68·90
12·92	20·13	11·42	29·15	18·50	16·35	57·16	34·37
14·72	23·88	10·36	28·35	12·89	5·09	62·03	42·68
2·51	10·40	17·53	31·20	51·06	45·60	28·90	12·80
7·70	5·81	7·57	9·03	2·63	1·44	82·10	83·72
8·09	6·11	6·64	6·24	2·29	1·20	82·98	86·45
3·65	3·88	17·08	26·83	6·15	2·94	73·12	66·35
—	8·18	—	12·88	—	1·09	—	77·85
—	8·67	—	11·83	—	0·96	—	78·54
—	5·12	—	19·35	—	1·86	—	73·67
7·73	4·25	3·46	9·55	1·71	1·05	87·10	85·15
8·66	4·60	3·54	8·58	1·39	0·92	86·41	85·90
1·68	1·92	2·91	16·12	3·82	1·92	91·59	80·04
—	30·79	—	32·05	—	1·34	—	35·82
—	34·42	—	32·32	—	1·26	—	32·00
—	16·74	—	31·02	—	1·63	—	50·61

TABLE
Distribution of Main Workers by Cultivators, Agricultural

State/District/Tahsil/ City/Urban agglomeration/Town	Persons Males Females	Total Main Workers	Cultivators	Agricultural Labourers	Household Industry	Other Workers
1	2	3	4	5	6	7
Attabira Tahsil	Persons	91,171	36,785	40,709	4,966	8,711
	Males	69,472	33,630	25,226	3,427	7,189
	Females	21,699	3,155	15,483	1,539	1,522
Sundargarh District	**Persons**	**434,217**	**164,044**	**78,910**	**11,242**	**180,021**
	Males	**366,923**	**147,933**	**53,010**	**8,594**	**157,386**
	Females	**67,294**	**16,111**	**25,900**	**2,648**	**22,635**
Hemgir Tahsil	Persons	38,791	19,271	13,630	1,640	4,250
	Males	32,368	17,444	10,047	1,142	3,735
	Females	6,423	1,827	3,583	498	515
Sundargarh Tahsil	Persons	75,349	36,955	22,996	2,391	13,007
	Males	61,783	33,479	15,516	1,720	11,068
	Females	13,566	3,476	7,480	671	1,939
Sundargarh Town (M)	Persons	6,915	631	777	130	5,377
	Males	5,976	543	607	111	4,715
	Females	939	88	170	19	662
Rajgangpur Tahsil	Persons	64,536	29,984	11,186	1,704	21,662
	Males	54,456	27,286	7,403	1,288	18,479
	Females	10,080	2,698	3,783	416	3,183
Rajgangpur Town (M)	Persons	10,481	507	280	233	9,461
	Males	9,378	438	217	196	8,527
	Females	1,103	69	63	37	934
Panposh Tahsil	Persons	180,424	39,929	12,806	3,773	123,916
	Males	157,985	36,184	8,216	3,121	110,464
	Females	22,439	3,745	4,590	652	13,452

5—(*Contd.*)

Labourers, Household Industry and Other Workers

1981-CENSUS
(Provisional Figures)

Percentage of Main Workers in Agriculture, Household Industry and Other Work to Total Workers							
Cultivators		Agricultural Labourers		Workers in Household Industry		Other Workers	
1971	1981	1971	1981	1971	1981	1971	1981
8	9	10	11	12	13	14	15
47·12	40·35	37·87	44·65	6·98	5·45	8·03	9·55
53·74	48·41	32·20	36·31	5·75	4·93	8·31	10·35
14·93	14·54	65·44	71·35	12·95	7·09	6·68	7·02
43·20	37·78	16·75	18·17	2·73	2·59	37·32	41·46
45·77	40·32	15·79	14·45	2·41	2·34	36·03	42·89
19·01	23·94	25·80	38·49	5·76	3·93	49·43	33·64
50·48	49·68	35·10	35·14	4·23	4·23	10·19	10·95
53·43	53·89	33·46	31·04	3·62	3·53	9·49	11·54
23·20	28·45	50·30	55·78	9·83	7·75	16·67	8·02
51·81	49·05	30·29	30·52	3·71	3·17	14·19	17·26
55·04	54·19	28·20	25·11	3·16	2·78	13·60	17·92
25·31	25·62	47·38	55·14	8·23	4·95	19·08	14·29
12·01	9·12	11·46	11·24	2·29	1·88	74·24	77·76
12·66	9·08	11·39	10·16	2·44	1·86	73·51	78·90
5·85	9·37	12·15	18·11	0·87	2·02	81·13	70·50
52·44	46·46	15·86	17·33	3·17	2·64	28·53	33·57
56·00	50·11	14·39	13·59	2·79	2·37	26·82	33·93
19·83	26·76	29·29	37·53	6·70	4·13	44·18	31·58
11·75	4·84	3·87	2·67	1·86	2·22	82·52	90·27
12·31	4·67	3·60	2·31	1·89	2·09	82·20	90·93
5·78	6·26	6·77	5·71	1·48	3·35	85·97	84·68
27·89	22·13	5·09	7·10	1·70	2·09	65·32	68·68
29·48	22·90	5·07	5·20	1·64	1·98	63·81	69·92
12·12	16·69	5·26	20·45	2·38	2·91	80·24	59·95

TABLE
Distribution of Main Workers by Cultivators, Agricultural

State/District/Tahsil/ City/Urban agglomeration/Town	Persons Males Females	Total Main Workers	Cultivators	Agricultural Labourers	Household Industry	Other Workers
1	2	3	4	5	6	7
Raurkela Urban Agglomeration	Persons	95,449	715	977	1,343	92,414
	Males	87,621	649	855	1,259	84,858
	Females	7,828	66	122	84	7,556
(a) Raurkela Steel Township (N. A. C.) and Other areas	Persons	60,783	392	688	989	58,714
	Males	55,361	357	612	930	53,462
	Females	5,422	35	76	59	5,252
(i) Raurkela Steel Township (N. A. C.)	Persons	58,801	369	618	950	56,864
	Males	53,504	335	556	894	51,719
	Females	5,297	34	62	56	5,145
(ii) I. D. L. Factory area and other colony areas (Out-growth)	Persons	1,982	23	70	39	1,850
	Males	1,857	22	56	36	1,743
	Females	125	1	14	3	107
(b) Raurkela civil Township (N. A. C.)	Persons	31,544	249	193	342	30,760
	Males	29,530	220	168	318	28,824
	Females	2,014	29	25	24	1,936
(c) Jalda Census Town	Persons	3,122	74	96	12	2,940
	Males	2,730	72	75	11	2,572
	Females	392	2	21	1	368
Birmitrapur Town (N. A. C.)	Persons	8,566	440	176	100	7,850
	Males	6,577	428	157	86	5,906
	Females	1,989	12	19	14	1,944
Banei Tahsil	Persons	75,117	37,905	18,292	1,734	17,186
	Males	60,331	33,540	11,828	1,323	13,640
	Females	14,786	4,365	6,464	411	3,546

5—(*Contd.*)
Labourers, Household Industry and Other Workers

1981-CENSUS
(Provisional Figures)

Percentage, of Main Workers in Agriculture, Household Industry and Other Work to Total Workers							
Cultivators		Agricultural Labourers		Workers in Household Industry		Other Workers	
1971	1981	1971	1981	1971	1981	1971	1981
8	9	10	11	12	13	14	15
0·85	0·75	0·91	1·02	0·60	1·41	97·64	96·82
0·88	0·74	0·85	0·97	0·61	1·44	97·66	96·85
0·51	0·84	1·73	1·56	0·46	1·07	97·30	96·53
—	0·64	—	1·13	—	1·63	—	96·60
—	0·64	—	1·11	—	1·68	—	96·57
—	0·65	—	1·40	—	1·09	—	96·86
0·64	0·63	0·73	1·05	0·27	1·61	98·36	96·71
0·67	0·63	0·72	1·04	0·27	1·67	98·34	96·66
0·28	0·64	0·93	1·17	0·22	1·06	98·57	97·13
—	1·16	—	3·53	—	1·97	—	93·34
—	1·18	—	3·02		1·94	—	93·86
—	0·80	—	11·20	—	2·40	—	85·60
1·39	0·79	1·37	0·61	1·45	1·08	95·79	97·52
1·39	0·74	1·18	0·57	1·46	1·08	95·97	97·61
1·31	1·44	4·58	1·24	1·31	1·19	92·80	96·13
—	2·37	—	3·08	—	0·38	—	94·17
—	2·64	—	2·75	—	0·40	—	94·21
—	0·51	—	5·36	—	0·25	—	93·88
8·56	5·14	1·79	2·05	1·76	1·17	87·89	91·64
11·52	6·51	2·40	2·38	2·17	1·31	83·91	89·80
0·32	0·60	0·08	0·96	0·61	0·70	98·99	97·74
56·70	50·46	19·45	24·35	2·81	2·31	21·04	22·88
59·93	55·59	18·69	19·61	2·39	2·19	18·99	22·61
23·58	29·52	27·32	43·72	7·08	2·78	42·02	23·98

TABLE

Distribution of Main Workers by Cultivators, Agricultural

State/District/Tahsil/ City/Urban agglomeration/Town	Persons Males Females	Total Main Workers	Cultivators	Agricultural Labourers	Household Industry	Other Workers
1	2	3	4	5	6	7
Keonjhar District	***Persons***	**360,528**	**181,557**	**81,988**	**9,279**	**87,704**
	Males	**297,921**	**164,273**	**54,774**	**7,384**	**71,490**
	Females	**62,607**	**17,284**	**27,214**	**1,895**	**16,214**
Telkoi Tahsil	Persons	48,441	29,738	13,440	996	4,267
	Males	38,661	25,947	8,458	767	3,489
	Females	9,780	3,791	4,982	229	778
Barbil Tahsil	Persons	53,088	10,074	3,656	943	38,415
	Males	41,038	9,228	2,520	804	28,486
	Females	12,050	846	1,136	139	9,929
Barbil Town (M)	Persons	11,205	307	178	212	10,508
	Males	9,466	293	141	197	8,835
	Females	1,739	14	37	15	1,673
Joda Town (N.A.C.)	Persons	8,712	221	162	234	8,095
	Males	6,577	199	124	204	6,050
	Females	2,135	22	38	30	2,045
Balagoda (Bolani) Town (C.T.)	Persons	3,000	131	26	5	2,838
	Males	2,660	88	23	5	2,544
	Females	340	43	3	—	294
Champua Tahsil	Persons	43,989	23,178	12,354	1,408	7,049
	Males	33,801	19,394	6,863	1,047	6,497
	Females	10,188	3,784	5,491	361	552
Keonjhar Tahsil	Persons	130,170	70,358	31,820	3,848	24,144
	Males	106,727	62,877	19,768	2,949	21,133
	Females	23,443	7,481	12,052	899	3,011

5—(*Contd.*)
Labourers, Household Industry and Other Workers

1981-CENSUS
(Provisional Figures)

Percentage of Main Workers in Agriculture, Household Industry and Other Work to Total Workers							
Cultivators		Agricultural Labourers		Workers in Household Industry		Other Workers	
1971	1981	1971	1981	1971	1981	1971	1981
8	9	10	11	12	13	14	15
53·27	50·36	22·03	22·74	2·66	2·57	22·04	24·33
57·62	55·14	20·35	18·38	2·31	2·48	19·72	24·00
16·25	27·61	36·30	43·47	5·64	3·02	41·81	25·90
64·49	61·39	27·44	27·74	2·44	2·06	5·63	8·81
68·82	67·11	23·48	21·88	2·05	1·98	5·65	9·03
17·82	38·76	70·10	50·94	6·64	2·34	5·44	7·96
21·80	18·97	7·39	6·89	0·92	1·78	69·89	72·36
26·19	22·49	7·86	6·14	0·96	1·96	64·99	69·41
6·93	7·02	5·77	9·43	0·80	1·15	86·50	82·40
4·00	2·74	1·86	1·59	1·28	1·89	92·86	93·78
4·78	3·10	2·20	1·49	1·43	2·08	91·59	93·33
0·40	0·81	0·29	2·13	0·58	0·86	98·73	96·20
3·32	2·54	0·88	1·86	0·95	2·68	94·85	92·92
4·19	3·03	1·07	1·88	1·05	3·10	93·69	91·99
0·08	1·03	0·15	1·78	0·60	1·41	99·17	95·78
	4·36	—	0·87	—	0·17	—	94·60
—	3·31	—	0·86	—	0·19	—	95·64
—	12·65	—	0·88	—	—	—	86·47
59·55	52·69	21·67	28·08	3·89	3·20	14·89	16·03
63·41	57·38	17·31	20·30	3·41	3·10	15·87	19·22
33·19	37·14	51·44	53·90	7·16	3·54	8·21	5·42
57·21	54·05	23·95	24·44	3·33	2·96	15·51	18·55
61·02	58·92	21·42	18·52	2·85	2·76	14·71	19·80
19·34	31·91	49·10	51·41	8·14	3·84	23·42	12·84

TABLE

Distribution of Main Workers by Cultivators, Agricultural

State/District/Tahsil/ City/Urban agglomeration/Town	Persons Males Females	Total Main Workers	Cultivators	Agricultural Labourers	Household Industry	Other Workers
1	2	3	4	5	6	7
Keonjhar Town (M)	Persons	8,570	503	1,639	387	6,041
	Males	7,301	452	1,085	351	5,413
	Females	1,269	51	554	36	628
Daitari Town (C.T.)	Persons	1,584	1	—	93	1,490
	Males	1,404	1	—	73	1,330
	Females	180	—	—	20	160
Anandapur Tahsil	Persons	84,840	48,209	20,718	2,084	13,829
	Males	77,694	46,827	17,165	1,817	11,885
	Females	7,146	1,382	3,553	267	1,944
Anandapur Town (N.A.C.)	Persons	6,518	1,951	991	477	3,099
	Males	6,120	1,926	889	416	2,889
	Females	398	25	102	61	210
Mayurbhanj District	**Persons**	**603,305**	**284,407**	**201,488**	**32,744**	**84,666**
	Males	**440,907**	**235,465**	**112,744**	**19,581**	**73,117**
	Females	**162,398**	**48,942**	**88,744**	**13,163**	**11,549**
Rairangpur Tahsil	Persons	140,289	75,091	37,899	4,919	22,380
	Males	98,558	57,576	18,890	3,682	18,410
	Females	41,731	17,515	19,009	1,237	3,970
Rairangpur Town (N. A. C.)	Persons	4,782	488	475	122	3,697
	Males	4,050	410	271	107	3,262
	Females	732	78	204	15	435
Baripada Tahsil	Persons	179,976	71,823	66,820	12,507	28,826
	Males	133,989	62,539	39,552	6,541	25,357
	Females	45,987	9,284	27,268	5,966	3,469

5—(*Contd.*)
Labourers, Household Industry and Other Workers

1981-CENSUS
(Provisional Figures)

Percentage of Main Workers in Agriculture, Household Industry and Other Works to Total Workers							
Cultivators		Agricultural Labourers		Workers in Household Industry		Other Workers	
1971	1911	1971	1981	1971	1971	1971	1981
8	9	10	11	12	13	14	15
10·73	5·87	14·90	19·12	6·90	4·52	67·47	70·49
11·47	6·19	13·70	14·86	6·35	4·81	68·48	74·14
5·15	4·02	24·02	43·65	11·08	2·84	59·75	49·49
—	0 06	—	—	—	5·87	—	94·07
—	0·07	—	—	—	5·20	—	94·73
—	—	—	—	—	11·11	—	88·89
60·33	56·82	26·73	24·42	2·35	2·46	10·59	16·30
62·29	60·27	25·64	22·09	1·92	2·34	10·15	15·30
13·43	19·34	52·81	49·72	12·69	3·74	21·07	27·20
24·10	29·93	7·24	15·20	8·75	7·32	59·91	47·55
24·83	31·47	7·22	14·53	8·61	6·80	59·34	47·20
10·13	6·28	7·59	25·63	11·39	15·33	70·89	52·76
46·17	**47·14**	**37·42**	**33·40**	**4·72**	**5·43**	**11·69**	**14·03**
51·83	**53·41**	**31·10**	**25·57**	**4·36**	**4·44**	**12·71**	**16·58**
19·10	**30·14**	**67·65**	**54·65**	**6·49**	**8·10**	**6·76**	**7·11**
56·11	53·53	24·17	27·01	4·28	3·51	15·44	15·95
61·30	58·42	17·62	19·17	4·33	3·73	16·75	18·68
35·14	41·97	50·63	45·55	4·10	2·97	10·13	9·51
20·36	10·21	7·30	9·93	2·07	2·55	70·27	77·31
20·47	10·13	6·69	6·69	2·09	2·64	70·75	80·54
19·23	10·65	13·85	27·87	1·92	2·05	65·00	59·43
38·33	39·91	44·03	37·13	4·90	6·95	12·74	16·01
44·10	46·68	37·51	29·52	4·29	4·88	14·10	18·92
11·12	20·19	74·73	59·30	7·79	12·97	6·36	7·54

TABLE
Distribution of Main Workers by Cultivators, Agricultural

State/District/Tahsil/ City/Urban agglomeration/ Town	Persons Males Females	Total Main Workers	Cultivators	Agricultural Labourers	Household Industry	Other Workers
1	2	3	4	5	6	7
Baripada Urban Agglomeration	Persons	15,620	705	1,605	761	12,549
	Males	13,484	631	1,045	612	11,196
	Females	2,136	74	560	149	1,353
(i) Baripada Town (M)	Persons	11,476	288	363	586	10,239
	Males	10,083	270	280	457	9,076
	Females	1,393	18	83	129	1,163
(ii) Takatpur Industrial Area (Out-growth)	Persons	2,544	230	789	118	1,407
	Males	2,072	198	483	102	1,289
	Females	472	32	306	16	118
(iii) L. I. C. Colony Area (Out-growth)	Persons	850	44	153	50	603
	Males	761	41	102	48	570
	Females	89	3	51	2	33
(iv) Podaastia Business Centre (Out-growth)	Persons	750	143	300	7	300
	Males	568	122	180	5	261
	Females	182	21	120	2	39
Betnati Tahsil	Persons	83,908	36,821	32,206	6,959	7,922
	Males	62,436	32,494	19,526	3,318	7,098
	Females	21,472	4,327	12,680	3,641	824
Udala Tahsil	Persons	87,721	42,196	33,501	3,463	8,561
	Males	67,874	36,903	20,499	2,797	7,675
	Females	19,847	5,293	13,002	666	886
Udala Town (N. A. C.)	Persons	2,237	315	441	51	1,430
	Males	1,862	252	285	40	1,285
	Females	375	63	156	11	145

5—(*Contd.*)
Labourers; Household Industry and Other Workers

1981-CENSUS
(Provisional Figures)

Percentage of Main Workers in Agriculture, Household Industry and Other Work to Total Workers							
Cultivators		Agricultural Labourers		Workers in Household Industry		Other Workers	
1971	1981	1971	1981	1971	1981	1971	1981
8	9	10	11	12	13	14	15
—	4·51	—	10·28	—	4·87	—	80·34
—	4·68	—	7·75	—	4·54	—	83·03
—	3·46	—	26·22	—	6·98	—	63·34
4·41	2·51	4·71	3·16	1·72	5·11	86·16	89·22
4·71	2·68	3·55	2·78	4·32	4·53	87·42	90·01
1·49	1·29	15·90	5·96	8·56	9·26	74·05	83·49
—	9·04	—	31·01	—	4·64	—	55·31
—	9·56	—	23·31	—	4·92	—	62·21
—	6·78	—	64·83	—	3·39	—	25·00
—	5·18	—	18·00	—	5·88	—	70·94
—	5·39	—	13·40	—	6·31	—	74·90
—	3·37	—	57·30	—	2·25	—	37·08
—	19·07	—	40·00	—	0·93	—	40·00
—	21·48	—	31·69	—	0·88	—	45·95
—	11·54	—	65·93	—	1·10	—	21·43
43·95	43·88	39·88	38·38	6·36	8·30	9·81	9·44
51·06	52·04	32·94	31·27	5·06	5·32	10·94	11·37
12·28	20·15	70·80	59·05	12·14	16·96	4·78	3·84
41·82	48·10	47·64	38·19	3·93	3·95	6·61	9·76
46·57	54·37	42·51	30·20	4·06	4·12	6·86	11·31
13·30	26·67	78·45	65·51	3·14	3·36	5·11	4·46
—	14·08	—	19·71	—	2·28	—	63·93
—	13·53	—	15·31	—	2·15	—	69·01
—	16·80	—	41·60	—	2·93	—	38·67

TABLE
Distribution of Main Workers by Cultivators, Agricultural

State/District/Tahsil/ City/Urban agglomeration/Town	Persons Males Females	Total Main Workers	Cultivators	Agricultural Labourers	Household Industry	Other Workers
1	2	3	4	5	6	7
Karanjia Tahsil	Persons	111,411	58,476	31,062	4,896	16,977
	Males	78,050	45,953	14,277	3,243	14,577
	Females	33,361	12,523	16,785	1,653	2,400
Karanjia Town (N. A. C.)	Persons	4,680	611	844	211	3,014
	Males	3,870	503	463	157	2,747
	Females	810	108	381	54	267
Baleshwar District	**Persons**	**616,957**	**326,805**	**161,829**	**11,363**	**116,960**
	Males	**574,325**	**319,695**	**136,807**	**9,376**	**108,447**
	Females	**42,632**	**7,110**	**25,022**	**1,987**	**8,513**
Jaleswar Tahsil	Persons	82,913	44,177	24,964	1,831	11,941
	Males	76,770	43,381	20,530	1,540	11,319
	Females	6,143	796	4,434	291	622
Jaleswar Town (N. A. C.)	Persons	3,878	1,015	1,129	85	1,649
	Males	3,493	1,005	857	77	1,554
	Females	385	10	272	8	95
Basta Tahsil	Persons	76,628	42,169	22,178	1,192	11,089
	Males	71,447	41,394	18,883	947	10,223
	Females	5,181	775	3,295	245	866
Baleswar Tahsil	Persons	84,180	24,205	30,382	1,435	28,158
	Males	75,670	23,300	25,356	1,213	25,801
	Females	8,510	905	5,026	222	2,357
Baleswar Town (M)	Persons	19,163	613	2,083	680	15,787
	Males	16,792	554	1,505	556	14,177
	Females	2,371	59	578	124	1,610

5—(*Contd.*)
Labourers, Household Industry and Other Workers

1981-CENSUS
(Provisional Figures)

Percentage of Main Workers in Agriculture, Household Industry and Other Work to Total Workers							
Cultivators		Agricultural Labourers		Workers in Household Industry		Other Workers	
1971	1981	1971	1981	1971	1981	1971	1981
8	9	10	11	12	13	14	15
51·27	52·49	33·63	27·88	4·37	4·39	10·73	15·24
57·29	58·88	26·73	18·29	4·20	4·15	11·78	18·68
17·47	37·54	72·34	50·31	5·32	4·96	4·87	7·19
—	13·06	—	18·03	—	4·51	—	64·40
—	13·00	—	11·96	—	4·06	—	70·98
—	13·33	—	47·04	—	6·67	—	32·96
56·46	**52·97**	**28·06**	**26·23**	**1·60**	**1·84**	**13·88**	**18·96**
58·25	**55·67**	**26·82**	**23·82**	**1·40**	**1·63**	**13·53**	**18·88**
20 39	**16·68**	**52·86**	**58·69**	**5·74**	**4·66**	**21·01**	**19·97**
55·90	53·28	33·06	30·11	1·98	2·21	9·06	14·40
57·98	56·51	31·01	26·74	1·86	2·01	9·15	14·74
21·94	12·96	66·37	72·18	4·00	4·74	7·69	10·12
32·63	26·18	38·02	29·11	2·16	2·19	27·19	42·52
36·16	28·77	32·54	24·54	2·38	2·20	28·92	44·49
4·29	2·60	81·90	70·65	0·48	2·08	13·33	24·67
60·13	55·03	31·65	28·94	0·93	1·56	7·29	14·47
61·79	57·94	30·14	26·43	0·87	1·32	7·20	14·31
19·01	14·96	69·22	63·60	2·35	4·73	9·42	16·71
33·89	28·75	35·92	36·09	1·71	1·71	28·48	33·45
36·19	30·79	33·53	33·51	1·60	1·60	28·68	34·10
6·47	10·63	64·44	59·06	3·01	2·61	26·08	27·70
4·68	3·20	11·74	10·87	2·78	3·55	80·80	82·38
4·97	3·30	9·39	8·96	2·76	3·31	82·88	84·43
2·11	2·49	32·12	24·38	2·91	5·23	62·86	67·90

TABLE
Distribution of Main Workers by Cultivators, Agricultural

State/District/Tahsil/ City/Urban agglomeration/Town	Persons Males Females	Total Main Workers	Cultivators	Agricultural Labourers	Household Industry	Other Workers
	2	3	4	5	6	7
Nilagiri Tahsil	Persons	40,970	20,614	13,833	1,080	5,443
	Males	35,560	19,595	10,387	882	4,696
	Females	5,410	1,019	3,446	198	747
Soro Tahsil	Persons	95,929	56,996	21,618	1,701	15,614
	Males	90,253	55,735	18,569	1,368	14,581
	Females	5,676	1,261	3,049	333	1,033
Soro Town (N.A.C.)	Persons	4,941	1,225	1,052	140	2,524
	Males	4,614	1,201	963	128	2,322
	Females	327	24	89	12	202
Bhadrak Tahsil	Persons	01,693	51,036	23,780	2,155	24,722
	Males	94,804	49,728	20,060	1,717	23,299
	Females	6,889	1,308	3,720	438	1,423
Bhadrak Town (N.A.C.)	Persons	16,222	2,002	3,039	438	10,743
	Males	15,013	1,951	2,524	336	10,202
	Females	1,209	51	515	102	541
Basudebpur Tahsil	Persons	38,027	26,480	4,886	522	6,139
	Males	36,991	26,129	4,632	457	5,773
	Females	1,036	351	254	65	366
Basudebpur Town (N.A.C.)	Persons	5,350	3,518	622	60	1,150
	Males	5,199	3,463	592	51	1,093
	Females	151	55	30	9	57
Chandabali Tahsil	Persons	42,893	29,235	7,431	491	5,736
	Males	41,773	29,044	7,083	415	5,231
	Females	1,120	191	348	76	505

5—(*Contd.*)

Labourers, Household Industry and Other Workers

1981-CENSUS
(Provisional Figures)

Percentage of Main Workers in Agriculture, Household Industry and Other Work to Total Workers							
Cultivators		Agricultural Labourers		Workers in Household Industry		Other Workers	
1971	1981	1971	1981	1971	1981	1971	1981
8	9	10	11	12	13	14	15
48·13	50·31	39·11	33·76	2·84	2·64	9·92	13·29
51·55	55·10	37·09	29·21	2·49	2·48	8·87	13·21
12·48	18·83	60·13	63·70	6·44	3·66	20·95	13·81
60·92	59·41	27·21	22·54	1·26	1·77	10·61	16·28
62·47	61·75	26·53	20·57	1·01	1·52	9·99	16·16
23·13	22·21	43·86	53·72	7·40	5·87	25·61	18·20
—	24·79	—	21·29	—	2·84	—	51·08
—	26·03	—	20·87	—	2·77	—	50·33
	7·34	—	27·22	—	3·67	—	61·77
54·05	50·19	23·61	23·38	2·01	2·12	20·33	24·31
55·41	52·45	22·90	21·16	1·66	1·81	20·03	24·58
25·50	18·99	38·43	54·00	9·33	6·36	26·74	20·65
10·72	12·34	13·83	18·73	2·54	2·70	72·91	66·23
11·09	13·00	13·66	16·81	2·41	2·24	72·84	67·95
2·99	4·22	17·37	42·60	5·19	8·43	74·45	44·75
74·52	69·64	14·37	12·85	0·66	1·37	10·45	16·14
74·80	70·64	14·37	12·52	0·58	1·23	10·25	15·61
58·55	33·88	14·11	24·52	5·47	6·27	21·87	35·33
	65·76	—	11·63	—	1·12	—	21·49
—	66·61	—	11·39	—	0·98	—	21·02
—	36·42	—	19·87	—	5·96	—	37·75
68·75	68·16	18·54	17·32	0·97	1·15	11·74	13·37
69·90	69·53	18·51	16·96	0·70	0·99	10·89	12·52
21·06	17·05	19·59	31·07	12·05	6·79	47·30	45·09

TABLE
Distribution of Main Workers by Cultivators, Agricultural

State/District/Tahsil/ City/Urban agglomeration/ Town	Persons Males Females	Total Main Workers	Cultivators	Agricultural Labourers	Household Industry	Other Workers
1	2	3	4	5	6	7
Chandabali Town (C.T.)	Persons	2,430	399	274	76	1,681
	Males	2,185	387	248	75	1,475
	Females	245	12	26	1	206
Dhamanagar Tahsil	Persons	53,724	31,893	12,757	956	8,118
	Males	51,057	31,389	11,307	837	7,524
	Females	2,667	504	1,450	119	594
Cuttack District	**Persons**	**1,274,955**	**570,478**	**301,245**	**42,106**	**361,126**
	Males	**1,183,237**	**563,061**	**252,442**	**34,011**	**333,723**
	Females	**91,718**	**7,417**	**48,803**	**8,095**	**27,403**
Sukinda Tahsil	Persons	79,144	37,641	21,627	1,373	18,503
	Males	73,237	37,153	18,176	1,237	16,671
	Females	5,907	488	3,451	136	1,832
Jajapur Road Urban Agglomeration	Persons	7,378	765	837	140	5,636
	Males	6,777	736	662	137	5,242
	Females	601	29	175	3	394
(i) Jajapur Road Town (N.A.C.)	Persons	5,903	564	506	131	4,702
	Males	5,445	535	373	128	4,409
	Females	458	29	133	3	293
(ii) Dhabalagiri Areas (Out-growth)	Persons	1,475	201	331	9	934
	Males	1,332	201	289	9	833
	Females	143	—	42	—	101
Darpan Tahsil	Persons	104,872	46,263	28,793	4,403	25,413
	Males	98,913	46,026	25,774	3,636	23,477
	Females	5,959	237	3,019	767	1,936

5—(*Contd.*)

Labourers, Household Industry and Other Workers

1981-CENSUS
(Provisional Figures)

Percentage of Main Workers in Agriculture, Household Industry and Other Work to Total Workers							
Cultivators		Agricultural Labourers		Workers in Household Industry		Other Workers	
1971	1981	1971	1981	1971	1981	1971	1981
8	9	10	11	12	13	14	15
19·62	16·42	10·87	11·27	0·87	3·13	68·64	69·18
22·31	17·71	11·65	11·35	0·90	3·43	65·14	67·51
—	4·90	5·17	10·61	0·69	0·41	94·14	84·08
62·12	59·36	23·90	23·75	1·92	1·78	12·06	15·11
62·64	61·48	23·77	22·14	1·75	1·64	11·84	14·74
46·29	18·90	27·98	54·37	7·00	4·46	18·73	22·27
47·92	44·75	26·44	23·63	3·56	3·30	22·08	28·32
50·11	47·59	24·84	21·34	3·10	2·87	21·95	28·20
10·99	8·09	53·23	53·21	11·19	8·82	24·59	29·88
50·56	47·56	29·61	27·33	1·92	1·73	17·91	23·38
52·66	50·73	28·12	24·82	1·71	1·69	17·51	22·76
12·72	8·26	56.54	58·42	5·67	2·30	25·07	31·02
12·87	10·37	17.66	11·34	1·47	1·90	68·00	76·39
14·05	10·86	14·09	9·77	1·56	2·02	70·30	77·35
2·81	4·82	48·26	29·12	0·66	0·50	48·27	65·56
11·15	9·56	9·42	8·57	1·70	2·22	77·73	79·65
11·84	9·83	8·27	6·85	1·79	2·35	78·10	80·97
4·06	6·33	21·32	29·04	0·76	0·66	73·86	63·97
18·69	13·63	45·36	22·44	0·68	0·61	35·27	63·32
22·13	15·09	35·30	21·70	0·72	0·67	41·85	62·54
0·48	—	98·58	29·37	0·47	—	0·47	70·63
48·78	44·11	29·69	27·46	4·34	4·20	17·19	24·23
50·21	46·53	29·27	26·06	4·05	3·68	16·47	23·73
9·80	3·98	41·26	50·66	12·23	12·87	36·71	32·49

TABLE

Distribution of Main Workers by Cultivators, Agricultural

State/District/Tahsil/ City/Urban agglomeration/Town	Persons Males Females	Total Main Workers	Cultivators	Agricultural Labourers	Household Industry	Other Workers
1	2	3	4	5	6	7
Binjharpur Tahsil	Persons	51,223	23,874	17,002	1,041	9,306
	Males	48,800	23,665	15,428	910	8,797
	Females	2,423	209	1,574	131	509
Jajapur Tahsil	Persons	68,819	30,012	21,308	1,831	15,668
	Males	65,519	29,647	19,594	1,618	14,660
	Females	3,300	365	1,714	213	1,008
Jajapur Town (M)	Persons	5,795	553	1,245	140	3,857
	Males	5,450	548	1,123	127	3,652
	Females	345	5	122	13	205
Kanika Tahsil	Persons	24,972	15,089	5,364	592	3,927
	Males	24,477	15,045	5,214	474	3,744
	Females	495	44	150	118	183
	Persons	22,783	12,166	5,470	483	4,664
	Males	22,214	12,077	5,269	382	4,486
	Females	569	89	201	101	178
Rajnagar Tahsil	Persons	26,694	18,376	5,278	344	2,696
	Males	26,284	18,298	5,151	295	2,540
	Females	410	78	127	49	156
Pattamundai Tahsil	Persons	35,021	17,949	8,344	104	7,624
	Males	33,971	17,873	7,889	966	7,243
	Females	1,050	76	455	138	381
Kendrapara Tahsil	Persons	61,741	31,159	14,193	1,397	14,992
	Males	58,424	30,732	12,506	1,105	14,081
	Females	3,317	427	1,687	292	911

5—*(Contd.)*

Labourers, Household Industry and Other Workers

1981-CENSUS
(Provisional Figures)

Percentage of Main Workers in Agriculture, Household Industry and Other Work to Total Workers							
Cultivators		Agricultural Labourers		Workers in Household Industry		Other Workers	
1971	1981	1971	1981	1971	1981	1971	1981
8	9	10	11	12	13	14	15
48·90	46·61	34·69	33·19	2·72	2·03	13·69	18·17
50·07	48·49	33·77	31·61	2·49	1·87	13·67	18·03
18·21	8·62	58·74	64·96	8·80	5·41	14·25	21·01
44·24	43·61	32·22	30·96	3·62	2·66	19·92	22·77
44·86	45·25	32·42	29·91	3·22	2·47	19·50	22·37
27·45	11·06	26·82	51·94	14.41	6·45	31·32	30·55
7·84	9·54	14·23	21·48	7·30	2·42	70·63	66·56
7·98	10·05	14·57	20·61	6·95	2·33	70·50	67·01
5·35	1·45	8·23	35·36	13·58	3·77	72·84	59·42
63·44	60·42	20·26	21·48	2·72	2·37	13·58	15·73
64·20	61·46	20·44	21·30	2·25	1·94	13·11	15·30
20·37	8·89	10·05	30·30	29·37	23·84	40·21	36·97
57·13	53·40	25·31	24·01	3·27	2·12	14·29	20·47
57·88	54·37	25·16	23·72	2·74	1·72	14·22	20·19
29·25	15·64	30·83	35·33	22·92	17·75	17·00	31·28
69·50	68·84	22·55	19·77	1·46	1·29	6·49	10·10
70·15	69·62	22·67	19·60	1·00	1·12	6·18	9·66
20·57	19·02	13·47	30·98	36·17	11·95	29·79	38·05
55·54	51·25	25·89	23·83	2·89	3·15	15·68	21·77
56·82	52·61	25·41	23·22	2·54	2·85	15·23	21·32
16·99	7·24	40·34	43·33	13·14	13·14	29·53	36·29
51·54	50·47	26·33	22·99	3·15	2·26	18·98	24·28
53·12	52·60	25·33	21·41	2·73	1·89	18·82	24·10
17·45	12·87	48·05	50·86	12·30	8·80	22·20	27·47

TABLE
Distribution of Main Workers by Cultivators, Agricultural

State/District/Tahsil/ City/Urban agglomera- tion/Town	Persons Males Females	Total Main Workers	Cultivators	Agricultural Labourers	Household Industry	Other Workers
1	2	3	4	5	6	7
Kendrapara Town (M)	Persons	6,910	772	519	257	5,362
	Males	6,583	758	462	229	5,134
	Females	327	14	57	28	228
Salepur Tahsil	Persons	121,974	56,209	36,018	4,087	25,660
	Males	111,414	55,045	29,081	3,229	24,059
	Females	10,560	1,164	6,937	858	1,601
Marsaghai Tahsil	Persons	78,860	52,657	11,938	2,155	12,110
	Males	76,338	52,289	11,156	1,684	11,209
	Females	2,522	368	782	471	901
Kujang Tahsil	Persons	103,992	56,033	13,506	2,918	31,535
	Males	99,338	55,223	11,905	2,321	29,889
	Females	4,654	810	1,601	597	1,646
Paradip Town (N.A.C.)	Persons	15,018	144	205	393	14,276
	Males	14,308	141	169	367	13,631
	Females	710	3	36	26	645
Jagatsinghapur Tahsil	Persons	115,908	56,070	33,317	4,129	22,392
	Males	101,323	54,837	22,814	2,930	20,742
	Females	14,585	1,233	10,503	1,199	1,650
Jagatsinghapur Town (N.A.C.)	Persons	6,256	1,236	1,896	512	2,612
	Males	5,251	1,143	1,318	372	2,418
	Females	1,005	93	578	140	194
Niali Tahsil	Persons	49,986	24,272	15,813	1,135	8,766
	Males	43,888	23,936	11,076	844	8,032
	Females	6,098	336	4,737	291	734

5—(*Contd.*)
Labourers, Household Industry and Other Workers

1981-CENSUS
(Provisional Figures)

Percentage of Main Workers in Agriculture, Household Industry and Other Work to Total Workers							
Cultivators		Agricultural Labourers		Workers in Household Industry		Other Workers	
1971	1981	1971	1981	1971	1981	1971	1981
8	9	10	11	12	13	14	15
11·31	11·17	5·73	7·51	5·80	3·72	77·16	77·60
11·74	11·51	5·93	7·02	4·91	3·48	77·42	77·99
1·02	4·28	1·02	17·43	27·04	8·56	70·92	69·73
48·48	46·08	32·42	29·53	3·88	3·35	15·22	21·04
51·29	49·41	29·90	26·10	3·32	2·90	15·49	21·59
10·45	11·02	66·57	65·69	11·46	8·13	11·52	15·16
66·57	66·77	20·36	15·14	3·14	2·73	9·93	15·36
67·89	68·50	20·07	14·61	2·38	2·21	9·66	14·68
20·23	14·59	30·85	31·01	29·66	18·68	19·26	35·72
59·27	53·88	20·62	12·99	2·67	2·81	17·44	30·32
60·81	55·59	19·66	11·98	2·14	2·34	17·39	30·09
17·42	17·40	46·69	34·40	17·04	12·83	18·85	35·37
0·27	0·96	0·42	1·36	1·77	2·62	97·54	95·06
0·27	0·99	0·43	1·18	1·79	2·56	97·51	95·27
—	0·42	—	5·07	—	3·66	100·00	90·85
49·81	48·38	30·90	28·74	4·32	3·56	14·97	19·32
55·50	54·12	25·25	22·52	3·48	2·89	15·77	20·47
8·64	8·46	71·78	72·01	10·37	8·22	9·21	11·31
—	19·76	—	30·31	—	8·18	—	41·75
—	21·77	—	25·10	—	7·08	—	46·05
—	9·26	—	57·51	—	3·93	—	19·30
51·78	48·56	30·80	31·63	3·29	2·27	14·13	17·54
57·01	54·54	25·33	25·24	2·92	1·92	14·74	18·30
6·48	5·51	78·19	77·68	6·48	4·77	8·85	12·04

TABLE
Distribution of Main Workers by Cultivators, Agricultural

State/District/Tahsil/ City/Urban agglomeration/Town	Persons Males Females	Total Main Workers	Cultivators	Agricultural Labourers	Household Industry	Other Workers
1	2	3	4	5	6	7
Cuttack Tahsil	Persons	175,684	22,310	24,884	5,707	122,783
	Males	158,652	21,739	18,169	5,054	113,690
	Females	17,032	571	6,715	653	9,093
Cuttack Urban Agglomeration	Persons	99,447	761	2,416	3,886	92,384
	Males	91,573	736	1,876	3,426	85,535
	Females	7,874	25	540	460	6,849
(a) Cuttack Municipality and Other areas	Persons	88,525	454	1,752	3,732	82,587
	Males	81,210	434	1,353	3,290	76,133
	Females	7,315	20	399	442	6,454
(i) Cuttack Municipality	Persons	80,574	282	823	3,137	76,332
	Males	73,967	270	693	2,810	70,194
	Females	6,607	12	130	327	6,138
(ii) Cuttack Industrial Estate (Out-growth)	Persons	4,734	57	183	334	4,160
	Males	4,371	52	131	222	3,966
	Females	363	5	52	112	194
(iii) Cuttack C. R. R. I. and Other Government Colony (Out-growth)	Persons	1,772	28	553	224	967
	Males	1,527	27	364	223	913
	Females	245	1	189	1	54
(iv) Jagatpur Industrial Estate (Out-growth) (Nimpur Village)	Persons	1,445	87	193	37	1,128
	Males	1,345	85	165	35	1,060
	Females	100	2	28	2	68
(b) Choudwar Town (M)	Persons	10,922	307	664	154	9,797
	Males	10,363	302	523	136	9,402
	Females	559	5	141	18	395

5—(*Contd.*)
Labourers, Household Industry and Other Workers

1981-CENSUS
(Provisional Figures)

Percentage of Main Workers in Agriculture, Household Industry and Other Work to Total Workers							
Cultivators		Agricultural Labourers		Workers in Household Industry		Other Workers	
1971	1981	1971	1981	1971	1981	1971	1981
8	9	10	11	12	13	14	15
17·08	12·70	15·19	14·16	3·80	3·25	63·93	69·89
18·03	13·70	13·19	11·45	3·76	3·19	65·02	71·66
4·74	3·35	41·22	39·43	4·25	3·83	49·79	53·39
1·28	0·76	2·20	2·43	4·19	3·91	92·33	92·90
1·35	0·80	1·97	2·05	4·09	3·74	92·59	93·41
0·29	0·32	5·91	6·86	5·60	5·84	88·20	86·98
0·74	0·51	1·57	1·98	4·64	4·22	93·05	93·29
0·77	0·53	1·41	1·67	4·57	4·05	93·25	93·75
0·21	0·27	4·07	5·46	5·77	6·04	89·95	88·23
0·54	0·35	0·77	1·02	4·64	3·89	94·05	94·74
0·57	0·36	0·77	0·94	4·54	3·80	94·12	94·90
0·20	0·18	0·73	1·97	6·13	4·95	92·94	92·90
3·44	1·20	7·69	3·87	1·49	7·06	87·38	87·87
3·56	1·19	7·36	3·00	1·54	5·08	87·54	90·73
	1·38	17·44	14·33	—	30·85	82·56	53·44
3·79	1·58	23·16	31·21	10·86	12·64	62·19	54·57
4·17	1·77	16·87	23·84	12·13	14·60	66·83	59·79
0·65	0·41	74·03	77·14	0·65	0·41	24·67	22·04
—	6·02	—	13·36	—	2·56	—	78·06
—	6·32	—	12·27	—	2·60	—	78·81
—	2·00	—	28·00	—	2·00	—	68·00
4·80	2·81	6·29	6·08	1·22	1·41	87·69	89·70
4·97	2·91	5·54	5·05	1·10	1·31	88·39	90·73
1·00	0·90	23·44	25·22	3·99	3·22	71·57	70·66

TABLE
Distribution of Main Workers by Cultivators, Agricultural

State/District/Tahsil/ City/Urban agglomeration/Town	Persons Males Females	Total Main Workers	Cultivators	Agricultural Labourers	Household Industry	Other Workers
1	2	3	4	5	6	7
Athagad Tahsil	Persons	33,481	13,547	10,256	1,016	8,662
	Males	29,823	13,335	8,028	808	7,652
	Females	3,658	212	2,228	208	1,010
Athagad Town (N. A. C.)	Persons	2,996	487	412	136	1,961
	Males	2,748	479	369	131	1,769
	Females	248	8	43	5	192
Tigiria Tahsil	Persons	14,554	6,389	2,639	2,031	3,495
	Males	13,192	6,360	486	1,596	2,750
	Females	1,362	29	153	435	745
Banki Tahsil	Persons	44,578	20,335	11,316	1,990	10,937
	Males	41,287	20,123	10,052	1,604	9,508
	Females	3,291	212	1,264	386	1,429
Banki Town (N. A. C.)	Persons	2,945	799	469	81	1,596
	Males	2,824	796	458	81	1,489
	Females	121	3	11	—	107
Badamba Tahsil	Persons	29,723	14,061	6,317	2,928	6,417
	Males	27,650	13,934	6,063	2,250	5,403
	Femles	2,073	127	254	678	1,014
Narsinghpur Tahsil	Persons	30,946	16,066	7,862	1,442	5,576
	Males	28,493	15,724	6,611	1,068	5,090
	Females	2,453	342	1,251	374	486
Dhenkanal District	**Persons**	**497,418**	**228,830**	**134,370**	**18,644**	**115,574**
	Males	**434,328**	**213,795**	**102,533**	**14,067**	**103,933**
	Females	**63,090**	**15,035**	**31,837**	**4,577**	**11,641**

5—*(Contd.)*
Labourers, Household Industry and Other Workers

1981-CENSUS
(Provisional Figures)

Percentage of Main Workers in Agriculture, Household Industry and Other Work to Total Workers							
Cultivators		Agricultural Labourers		Workers in Household Industry		Other Workers	
1971	1981	1971	1981	1971	1981	1971	1981
8	9	10	11	12	13	14	15
47·62	40·46	33·23	30·63	1·65	3·04	17·50	25·87
50·42	44·71	30·77	26·92	1·43	2·71	17·38	25·66
7·32	5·79	68·66	60·91	4·83	5·69	19·19	27·61
16·53	16·26	21·82	13·75	2·53	4·54	59·12	65·45
17·42	17·43	19·98	13·43	2·70	4·77	59·90	64·37
6·11	3·22	43·33	17·34	0·56	2·02	50·00	77·42
49·76	43·90	25·92	18·13	9·88	13·96	14·44	24·01
51·03	48·21	26·29	18·84	9·64	12·10	13·04	20·85
12·18	2·13	15·23	11·23	16·75	31·94	55·84	54·70
46·07	45·62	29·48	25·39	3·73	4·46	20·72	24·53
48·37	48·74	29·05	24·35	3·21	3·88	19·37	23·03
7·65	6·44	36·70	38·41	12·30	11·73	43·35	43·42
34·61	27·13	20·09	15·93	2·99	2·75	42·31	54·19
35·20	28·19	20·66	16·22	2·38	2·87	41·76	52·72
15·71	2·48	1·43	9·09	22·86	..	60·00	88·43
53·01	47·31	24·49	21·25	7·26	9·85	15·24	21·59
54·94	50·39	25·06	21·93	6·40	8·14	13·60	19·54
13·62	6·13	12·69	12·25	24·87	32·71	48·82	48·91
50·74	51·92	27·16	25·40	4·50	4·66	17·60	18·02
52·75	55·19	27·29	23·20	3·25	3·75	16·71	17·86
13·50	13·94	24·62	51·00	27·78	15·25	34·10	19·81
51·26	**46·00**	**27·19**	**27·01**	**3·87**	**3·75**	**17·68**	**23·24**
54·15	**49·22**	**24·91**	**23·61**	**3·11**	**3·24**	**17·83**	**23·93**
16·35	**23·83**	**54·81**	**50·46**	**13·03**	**7·26**	**15·81**	**18·45**

TABLE
Distribution of Main Workers by Cultivators, Agricultural

State/District/Tahsil/ City/Urban agglomeration/Town	Persons Males Females	Total Main Workers	Cultivators	Agricultural Labourers	Household Industry	Other Workers
1	2	3	4	5	6	7
Palalahada Tahsil	Persons	28,656	16,317	7,871	721	3,747
	Males	24,010	14,894	5,273	493	3,350
	Females	4,646	1,423	2,598	228	397
Talcher Tahsil	Persons	65,427	19,746	10,177	1,329	34,175
	Males	58,749	18,635	8,338	1,081	30,695
	Females	6,678	1,111	1,839	248	3,480
Talcher Urban Agglomeration	Persons	4,661	194	183	140	4,144
	Males	4,253	186	144	129	3,794
	Females	408	8	39	11	350
(i) Talcher Town (M)	Persons	4,514	194	183	140	3,997
	Males	4,123	186	144	129	3,664
	Females	391	8	39	11	333
(ii) I. T. I. and other Govt. Colonies (Out-growth)	Persons	147	—	—	—	147
	Males	130	—	—	—	130
	Females	17	—	—	—	17
Talcher Thermal Power Station Township (C. T.)	Persons	1,833	2	1	—	1,830
	Males	1,768	2	1	—	1,765
	Females	65	—	—	—	65
Dera Colliery Township (C. T.)	Persons	1,325	45	47	7	1,226
	Males	1,253	44	29	5	1,175
	Females	72	1	18	2	51
Fertiliser Corporation of India Township (C. T.)	Persons	1,821	—	—	4	1,817
	Males	1,750	—	—	4	1,746
	Females	71	—	—	—	71

5—(*Contd.*)
Labourers, Household Industry and Other Workers

1981-CENSUS
(Provisional Figures)

Percentage of Main Workers in Agriculture, Household Industry and Other Work to Total Workers							
Cultivators		Agricultural Labourers		Workers in Household Industry		Other Workers	
1971	1981	1971	1981	1971	1981	1971	1981
8	9	10	11	12	13	14	15
58·62	56·94	30·97	27·47	2·38	2·52	8·03	13·07
62·51	62·03	27·43	21·96	2·11	2·06	7·95	13·95
17·79	30·63	68·17	55·92	5·17	4·91	8·87	8·54
42·29	30·18	21·67	15·56	3·00	2·03	33·04	52·23
43·70	31·72	20·65	14·19	2·53	1·84	33·12	52·25
16·33	16·64	40·58	27·54	11·63	3·71	31·46	52·11
—	4·16	—	3·93	—	3·00	—	88·91
—	4·37	—	3·39	—	3·03	—	89·21
—	1·96	—	9·56	—	2·70	—	85·78
5·79	4·30	8·51	4·05	4·42	3·10	81·28	88·55
6·28	4·51	6·18	3·49	4·70	3·13	82·84	88·87
1·47	2·05	28·74	9·97	2·05	2·81	67·74	85·17
—	—	—	—	—	—	—	100·00
—	—	—	—	—	—	—	100·00
—	—	—	—	—	—	—	100·00
	0·11	—	0·05	—	—	—	99·84
—	0·11	—	0·06	—	—	—	99·83
	—	—	—	—	—	—	100·00
—	3·40	—	3·54	—	0·53	—	92·53
—	3·51	—	2·32	—	0·40	—	93·77
—	1·39	—	25·00	—	2·78	—	70·83
—	—	—	—	—	0·22	—	99·78
—	—	—	—	—	0·23	—	99·77
—	—	—	—	—	—	—	100·00

TABLE
Distribution of Main Workers by Cultivators, Agricultural

State/District/Tahsil/ City/Urban agglomeration/Town	Persons Males Females	Total Main Workers	Cultivators	Agricultural Labourers	Household Industry	Other Workers
1	2	3	4	5	6	7
Rengali Dam Project Township (C.T.)	Persons	7,680	29	15	16	7,620
	Males	6,199	29	6	15	6,149
	Females	1,481	—	9	1	1,471
Chhendipada Tahsil	Persons	28,666	17,085	6,952	1,226	3,403
	Males	23,536	14,571	5,971	941	2,953
	Females	5,130	2,514	1,881	285	450
Athmallik Tahsil	Persons	56,966	29,775	16,227	3,070	7,894
	Males	43,837	25,308	9,853	2,067	6,609
	Females	13,129	4,467	6,374	1,003	1,285
Anugul Tahsil	Persons	80,210	38,212	20,127	3,889	17,982
	Males	68,621	34,508	14,291	3,106	16,716
	Females	11,589	3,704	5,836	783	1,266
Anugul Town (N. A. C.)	Persons	5,797	134	140	99	5,424
	Males	5,383	127	91	92	5,073
	Females	414	7	49	7	351
Hindol Tahsil	Persons	37,198	19,497	10,741	1,402	5,558
	Males	33,312	18,926	8,375	978	5,033
	Females	3,886	571	2,366	424	525
Dhenkanal Tahsil	Persons	101,929	39,142	33,572	4,010	25,205
	Males	91,826	38,664	27,301	3,014	22,847
	Females	10,103	478	6,271	996	2,358
Dhenkanal Town (M)	Persons	10,303	892	1,352	383	7,676
	Males	9,370	873	1,141	344	7,012
	Females	933	19	211	39	664

5—(*Contd.*)

Labourers, Household Industry and Other Workers

1981-CENSUS
(Provisional Figures)

Percentage of Main Workers in Agriculture, Household Industry and Other Work to Total Workers							
Cultivators		Agricultural Labourers		Workers in Household Industry		Other Workers	
1971	1981	1971	1981	1971	1981	1971	1981
8	9	10	11	12	13	14	15
—	0·38	—	0·19	—	0·21	—	99·22
—	0·47	—	0·10	—	0·24	—	99·19
—	—	—	0·61	—	0·07	—	99·32
61·04	59·60	26·21	24·25	3·35	4·28	9·40	11·87
64·95	61·91	21·66	21·54	3·43	4·00	9·96	12·55
32·70	49·00	59·06	36·67	2·84	5·56	5·40	8·77
54·65	52·27	29·46	28·48	4·23	5·39	11·66	13·86
59·99	57·73	25·25	22·48	3·29	4·71	11·47	15·08
18·73	34·02	57·78	48·55	10·56	7·64	12·93	9·79
51·92	47·64	22·20	25·09	4·60	4·85	21·28	22·42
54·49	50·29	20·10	20·82	3·72	4·53	21·69	24·36
19·61	31·96	48·67	50·36	15·60	6·76	16·12	10·92
1·81	2·31	0·72	2·42	3·10	1·71	94·37	93·56
1·84	2·36	0·45	1·69	3·24	1·71	94·47	94·24
0·87	1·69	6·96	11·84	—	1·69	92·17	84·78
54·95	52·41	26·78	28·88	3 96	3·77	14·31	14·94
58·53	56·81	24·23	25·14	2·93	2·94	14·31	15·11
18·67	14·69	52·68	60·89	14·43	10·91	14·22	13·51
44·54	38·40	31·31	32·94	4·05	3·93	20·10	24·73
47·09	42·11	29·65	29·73	3·24	3·28	20·02	24·88
4·91	4·73	57·02	62·07	16·74	9·86	21·33	23·34
7·18	8·66	7·77	13·12	4·68	3·72	80·37	74·50
7·51	9·32	8·14	12·18	4·67	3·67	79·68	74·83
0·75	2·04	0·37	22·61	4·85	4·18	94·03	71·17

TABLE

Distribution of Main Workers by Cultivators, Agricultural

State/District/Tahsil/ City/Urban agglomeration/Town	Persons Males Females	Total Main Workers	Cultivators	Agricultural Labourers	Household Industry	Other Workers
1	2	3	4	5	6	7
Kamakshyanagar Tahsil	Persons	98,366	49,056	28,703	2,997	17,610
	Males	90,437	48,289	24,031	2,387	15,730
	Females	7,929	767	4,672	610	1,880
Bhuban Town (N.A.C.)	Persons	4,404	1,184	653	365	2,192
	Males	4,152	1,183	659	312	1,998
	Females	252	1	4	53	194
Kamakshyanagar Town (N.A.C.)	Persons	2,920	781	752	68	1,319
	Males	2,718	775	633	62	1,248
	Females	202	6	119	6	71
Baudh-Khondmals (Phulabani) District	**Persons**	**281,179**	**146,750**	**85,326**	**9,667**	**39,436**
	Males	**212,572**	**122,551**	**50,023**	**6,655**	**33,343**
	Females	**68,607**	**24,199**	**35,303**	**3,012**	**6,093**
Kantamal Tahsil	Persons	37,510	21,958	10,037	2,003	3,512
	Males	33,758	21,170	8,289	1,391	2,908
	Females	3,752	788	1,748	612	604
Bauda Tahsil	Persons	57,468	28,593	18,114	3,128	7,633
	Males	47,304	26,750	11,495	2,351	6,708
	Females	10,164	1,843	6,619	777	925
Bauda Town (N. A. C.)	Persons	3,806	526	242	626	2,412
	Males	3,333	510	188	432	2,203
	Females	473	16	54	194	209
Khon dmals Tahsil	Persons	49,690	24,694	13,693	1,400	9,903
	Males	38,018	20,625	7,726	1,057	8,610
	Females	11,672	4,069	5,967	343	1,293

5—(*Contd.*)
Labourers, Household Industry and Other Workers

1981-CENSUS
(Provisional Figures)

Percentage of Main Workers in Agriculture, Household Industry and Other Work to Total Workers							
Cultivators		Agricultural Labourers		Workers in Household Industry		Other Workers	
1971	1981	1971	1981	1971	1981	1971	1981
8	9	10	11	12	13	14	15
54·33	49·87	27·90	29·18	3·85	3·05	13·92	17·90
57·02	53·40	26·22	26·57	2·95	2·64	13·81	17·39
10·95	9·68	54·98	58·92	18·29	7·69	15·78	23·71
43·57	26·89	13·62	15·05	17·23	8·29	25·58	49·77
44·25	28·49	13·56	15·87	17·17	7·52	25·02	48·12
—	0·40	17·02	1·59	21·28	21·03	61·70	76·98
—	26·75	—	25·75	—	2·33	—	45·17
—	28·51	—	23·29	—	2·28	—	45·92
—	2·97	—	58·91	—	2·97	—	35·15
55·16	52·19	28·94	30·35	3·63	3·44	12·27	14·02
59·45	57·65	24·95	23·53	3·09	3·13	12·51	15·69
31·98	35·27	50·55	51·46	6·52	4·39	10·95	8·88
60·43	58·54	27·82	26·76	4·62	5·34	7·13	9·36
63·32	62·71	26·66	24·55	3·40	4·12	6·62	8·62
30·27	21·00	39·92	46·59	17·30	16·31	12·51	16·10
55·72	49·76	28·64	31·52	5·02	5·44	10·62	13·28
61·20	56·55	24·01	24·30	4·16	4·97	10·63	14·18
19·27	18·13	59·46	65·12	10·73	7·65	10·54	9·10
16·94	13·82	14·33	6·36	24·19	16·45	44·54	63 37
20·51	15·30	10·43	5·64	17·90	12·96	51·16	66·10
5·03	3·38	27·38	11·42	45·24	41·01	22·35	44·19
53·54	49·69	28·00	27·56	2·87	2·82	15·59	19·93
57·27	54·25	22·55	20·32	3·02	2·78	17·16	22·65
39·47	34·86	48·56	51·12	2·34	2·94	9·63	11·08

TABLE
Distribution of Main Workers by Cultivators, Agricultural

State/District/Tahsil/ City/Urban agglomeration/ Town	Persons Males Females	Total Main Workers	Cultivators	Agricultural Labourers	Household Industry	Other Workers
1	2	3	4	5	6	7
Phulabani Town (N. A. C.)	Persons	5,160	240	295	105	4,520
	Males	4,525	217	182	91	4,035
	Females	635	23	113	14	485
Balliguda Tahsil	Persons	77,905	43,344	24,092	1,176	9,293
	Males	54,555	33,461	12,495	936	7,663
	Females	23,350	9,883	11,597	240	1,630
G. Udayagiri Tahsil	Persons	58,606	28,161	19,390	1,960	9,095
	Males	38,937	20,545	10,018	920	7,454
	Females	19,669	7,616	9,372	1,040	1,641
G. Udayagiri Town (N. A. C.)	Persons	2,225	252	471	37	1,465
	Males	1,743	196	248	28	1,271
	Females	482	56	223	9	194
Balangir District	**Persons**	**509,634**	**259,824**	**156,386**	**22,508**	**70,916**
	Males	**428,894**	**244,343**	**109,983**	**15,701**	**58,867**
	Females	**80,740**	**15,481**	**46,403**	**6,807**	**12,049**
Patnagarh Tahsil	Persons	85,830	44,435	28,751	3,255	9,389
	Males	73,811	42,469	21,495	2,303	7,544
	Females	12,019	1,966	7,256	952	1,845
Patnagarh Town (N.A.C.)	Persons	4,006	637	1,265	234	1,870
	Males	3,657	625	1,112	206	1,714
	Females	349	12	153	28	156
Titlagarh Tahsil	Persons	132,342	73,491	37,250	3,007	18,594
	Males	112,697	68,998	26,267	2,119	15,313
	Females	19,645	4,493	10,983	888	3,281

5—(*Contd.*)
Labourers, Household Industry and Other Workers

1981-CENSUS
(Provisional Figures)

Percentage of Main Workers in Agriculture, Household Industry and Other Work to Total Workers							
Cultivators		Agricultural Labourers		Workers in Household Industry		Other Workers	
1971	1981	1971	1981	1971	1981	1971	1981
8	9	10	11	12	13	14	15
7·86	4·65	3·88	5·72	2·02	2·03	86·24	87·60
8·07	4·80	3·19	4·02	2·06	2 01	86·68	89·17
5·88	3·62	10·46	17·80	1·63	2·20	82·03	76·38
55·60	55·64	30·82	30·92	1·94	1·51	11·64	11·93
59·51	61·33	26·62	22·90	1·94	1·72	11·93	14·05
30·61	42·32	57·72	49·67	1·89	1·03	9·78	6·98
51·36	48·05	28·86	33·09	4·06	3·34	15·72	15·52
55·79	52·77	24·61	25·73	3·10	2·36	16·50	19·14
34·94	38·72	44 64	47·65	7·59	5·29	12·83	8·34
—	11·33	—	21·17	—	1·66	—	65·84
—	11·24	—	14·23	—	1·61	—	72·92
—	11·62	—	46·26	—	1·87	—	40·25
55·11	**50·98**	**27·78**	**30·69**	**4·80**	**4·42**	**12·31**	**13·91**
58·53	**56·97**	**26·05**	**25·64**	**3·81**	**3·66**	**11·61**	**13·73**
21·36	**19·18**	44·77	**57·47**	**14·54**	**8·43**	**19·33**	**14·92**
52·10	51·77	33·89	33·50	4·39	3·79	9·62	10·94
55·76	57·54	31·89	29·12	3·39	3·12	8·96	10·22
21 15	16·36	50·82	60·37	12·88	7·92	15·15	15·35
21·24	15·90	25·42	31·58	5·40	5·84	47·94	46·68
23·75	17·09	25·24	30·41	4·18	5·63	46·83	46·87
1·21	3·44	26·89	43·84	15·10	8·02	56·80	44·70
60·10	55·53	24·64	28·15	2·65	2·27	12·61	14·05
62·40	61·22	23·49	23·31	2·12	1·88	11·99	13·59
28·01	22·87	40·78	55·91	9·96	4·52	21·25	16·70

TABLE
Distribution of Main Workers by Cultivators, Agricultural

State/District/Tahsil/ City/Urban agglomeration/Town	Persons Males Females	Total Main Workers	Cultivators	Agricultural Labourers	Household Industry	Other Workers
1	2	3	4	5	6	7
Kantabanji Town (N.A.C.)	Persons	4,239	161	71	155	3,852
	Males	3,799	158	65	108	3,468
	Females	440	3	6	47	384
Titlagarh Urban Agglomeration	Persons	6,183	527	430	294	4,932
	Males	5,455	514	330	234	4,377
	Females	728	13	100	60	555
(i) Titlagarh Town (N.A.C.)	Persons	5,752	295	367	270	4,820
	Males	5,038	285	268	214	4,271
	Females	714	10	99	56	549
(ii) D.A.V. College & Other Areas (Out-growth)	Persons	431	232	63	24	112
	Males	417	229	62	20	106
	Females	14	3	1	4	6
Balangir Tahsil	Persons	144,340	68,710	43,839	6,502	25,289
	Males	122,589	65,222	31,258	4,476	21,633
	Females	21,751	3,488	12,581	2,026	3,656
Balangir Town (M)	Persons	14,651	684	1,433	474	12,060
	Males	12,995	653	1,185	414	10,743
	Females	1,656	31	248	60	1,317
Rampur Tahsil	Persons	62,565	31,048	23,561	2,646	5,310
	Males	50,388	28,952	15,110	1,817	4,509
	Females	12,177	2,096	8,451	829	801
Binika Town (N. A. C.)	Persons	4,145	946	1,300	756	1,143
	Males	3,230	845	893	513	979
	Females	915	101	407	243	164

5—*(Contd.)*
Labourers, Household Industry and Other Workers

1981-CENSUS
(Provisional Figures)

Percentage of Main Workers in Agriculture, Household Industry and Other Works to Total Workers							
Cultivators		Agricultural Labourers		Workers in Household Industry		Other Workers	
1971	1911	1971	1981	1971	1971	1971	1981
8	9	10	11	12	13	14	15
4·60	3·80	1·67	1·67	4·75	3·66	88·98	90·87
4·88	4·16	1·71	1·71	4·60	2·84	88·81	91·29
0·57	0·68	1·15	1·37	6·90	10·68	91·38	87·27
14·99	8·52	4·44	6·95	4·49	4·76	76·08	79·77
15·58	9·42	4·60	6·05	4·69	4·29	75·13	80·24
5·40	1·78	1·93	13·74	1·16	8·24	91·51	76·24
9·97	5·13	3·35	6·38	4·85	4·69	81·83	83·80
10·45	5·66	3·46	5·32	5·09	4·25	81·00	84·77
2·43	1·40	1·62	13·87	1·21	7·84	94·74	76·89
69·29	53·83	16·27	14·62	0·53	5·57	13·91	25·98
69·38	54·91	16·53	14·87	0·54	4·80	13·55	25·42
66·67	21·43	8·33	7·14	—	28·57	25·00	42·86
53·48	47·60	26·84	30·37	4·67	4·51	15·01	17·52
56·73	53·20	25·41	25·50	3·60	3·65	14·26	17·65
18·87	16·04	42·04	57·84	16·10	9·31	22·99	16·81
8·68	4·67	5·78	9·78	3·51	3·24	82·03	82·31
9·11	5·02	5·31	9·12	3·21	3·19	82·37	82·67
4·69	1·87	10·12	14·98	6·36	3·62	78·83	79·53
59·31	49·62	29·34	37·66	5·26	4·23	6·09	8·49
64·37	57·46	25·90	29·99	4·23	3·60	5·50	8·95
22·38	17·21	54·46	69·40	12·78	6·81	10·38	6·58
...	22·82	—	31·36	—	18·24	—	27·58
—	26·16	—	27·65	—	15·88	—	30·31
—	11·04	—	44·48	—	26·56	—	17·92

TABLE
Distribution of Main Workers by Cultivators, Agricultural

State/District/Tahsil/ City/Urban agglomeration/Town	Persons Males Females	Total Main Workers	Cultivators	Agricultural Labourers	Household Industry	Other Workers
1	2	3	4	5	6	7
Birmaharajpur Tahsil	Persons	42,609	21,779	12,071	3,845	4,914
	Males	33,516	19,294	7,609	2,646	3,967
	Females	9,093	2,485	4,462	1,199	947
Sonapur Tahsil	Persons	41,948	20,361	10,914	3,253	7,420
	Males	35,893	19,408	8,244	2,340	5,901
	Females	6,055	953	2,670	913	1,519
Sonapur Town (M)	Persons	3,126	134	41	246	2,705
	Males	2,560	118	31	194	2,217
	Females	566	16	10	52	488
Tarbha Town (N. A. C.)	Persons	2,266	522	274	419	1,051
	Males	1,886	478	213	348	847
	Females	380	44	61	71	204
Kalahandi District	**Persons**	**479,017**	**243,323**	**169,058**	**12,677**	**53,959**
	Males	**398,806**	**225,294**	**120,614**	**8,516**	**44,382**
	Females	**80,211**	**18,029**	**48,444**	**4,161**	**9,577**
Nuapada Tahsil	Persons	74,651	40,996	23,988	1,669	7,998
	Males	58,106	35,751	14,619	1,060	6,676
	Females	16,545	5,245	9,369	609	1,322
Khadial Road Town (N.A.C.)	Persons	3,793	643	415	63	2,672
	Males	3,196	571	308	48	2,269
	Females	597	72	107	15	403
Khadial Tahsil	Persons	69,563	37,818	23,057	2,898	5,790
	Males	58,311	35,235	16,296	1,886	4,894
	Females	11,252	2,583	6,761	1,012	896

5—(*Contd.*)

Labourers, Household Industry and Other Workers

1981-CENSUS
(Provisional Figures)

Percentage of Main Workers in Agriculture, Household Industry and Other Work to Total Workers							
Cultivators		Agricultural Labourers		Workers in Household Industry		Other Workers	
1971	1981	1971	1981	1971	1981	1971	1981
8	9	10	11	12	13	14	15
53·38	51·11	28·18	28·33	8·58	9·03	9·86	11·53
57·92	57·57	25·22	22·70	7·25	7·89	9·61	11·84
21·79	27·33	48·79	49·07	17·79	13·19	11·63	10·41
48·92	48·54	25·56	26·02	8·01	7·75	17·51	17·69
52·62	54·07	25·24	22·97	6·63	6·52	15·51	16·44
13·31	15·74	28·57	44·09	21·39	15·08	36·73	25·09
6·17	4·29	3·32	1·31	16·47	7·87	74·04	86·53
7·30	4·61	3·61	1·21	15·28	7·58	73·81	86·60
2·33	2·83	2·33	1·76	20·53	9·19	74·81	86·22
24·84	23·04	6·66	12·09	19·07	18·49	49·43	46·38
27·35	25·35	7·49	11·29	19·02	18·45	46·14	44·91
6·22	11·58	0·42	16·50	19·50	18·69	73·86	53·68
53·57	**50·80**	**32·09**	**35·29**	**2·82**	**2·65**	**11·52**	**11·26**
56·65	**56·49**	**30·87**	**30·24**	**2·22**	**2·14**	**10·26**	**11·13**
20·73	**22·48**	**45·08**	**60·39**	**9·21**	**5·19**	**24·98**	**11·94**
60·29	54·92	28·24	32·13	2·19	2·24	9·28	10·71
63·25	61·53	26·23	25·16	1·80	1·82	8·72	11·49
26·66	31·70	51·00	56·63	6·71	3·68	15·63	7·99
17·12	16·95	8·43	10·94	3·24	1·66	71·21	70·45
18·79	17·87	7·22	9·64	3·48	1·50	70·51	70·99
8·38	12·06	14·77	17·92	2·00	2·51	74·85	67·51
57·64	54·36	30·57	33·15	4·53	4·17	7·26	8·32
60·08	60·43	29·34	27·95	3·86	3·23	6·72	8·39
27·68	22·96	45·65	60·09	12·77	8·99	13·90	7·96

TABLE
Distribution of Main Workers by Cultivators, Agricultural

State/District/Tahsil/ City/Urban agglomeration/Town	Persons Males Females	Total Main Workers	Cultivators	Agricultural Labourers	Household Industry	Other Workers
1	2	3	4	5	6	7
Khadial Town (N.A.C.)	Persons	3,107	408	871	79	1,749
	Males	2,637	363	610	65	1,599
	Females	470	45	261	14	150
Dharmagarh Tahsil	Persons	86,068	43,183	32,724	2,633	7,528
	Males	73,991	41,230	24,498	1,823	6,440
	Females	12,077	1,953	8,226	810	1,088
Junagarh Town (N.A.C.)	Persons	3,008	419	1,103	52	1,434
	Males	2,683	404	938	47	1,294
	Females	325	15	165	5	140
Jaipatna Tahsil	Persons	79,929	37,214	31,901	2,491	8,323
	Males	66,643	35,362	23,628	1,631	6,022
	Females	13,286	1,852	8,273	860	2,301
Kalahandi Tahsil	Persons	98,238	45,493	33,056	1,895	17,794
	Males	80,162	40,792	23,152	1,331	14,887
	Females	18,076	4,701	9,904	564	2,907
Bhawanipatna Town (M)	Persons	10,788	511	1,344	278	8,655
	Males	9,168	497	942	225	7,504
	Females	1,620	14	402	53	1,151
Kesinga Town (N.A.C.)	Persons	3,422	721	606	79	2,016
	Males	3,153	700	570	67	1,816
	Females	269	21	36	12	200
Lanjigarh Tahsil	Persons	70,568	38,619	24,332	1,091	6,526
	Males	61,593	36,924	18,421	785	5,463
	Females	8,975	1,695	5,911	306	1,063

5—(*Contd.*)

Labourers, Household Industry and Other Workers

1981-CENSUS
(Provisional Figures)

Percentage of Main Workers in Agriculture, Household Industry and Other Work to Total Workers							
Cultivators		Agricultural Labourers		Workers in Household Industry		Other Workers	
1971	1981	1971	1981	1971	1981	1971	1981
8	9	10	11	12	13	14	15
19·70	13·13	12·25	28·04	2·39	2·54	65·66	56·29
21·33	13·77	14·32	23·13	2·28	2·46	62·07	60·64
10·37	9·57	0·30	55·53	3·05	2·98	86·28	31·92
52·10	50·17	32·53	38·02	3·48	3·06	11·89	8·75
54·93	55·72	32·40	33·11	2·43	2·47	10·24	8·70
17·77	16·17	34·06	68·11	16·27	6·71	31·90	9·01
16·97	13·93	23·43	36·67	3·06	1·73	56·54	47·67
18·50	15·06	24·03	34·96	3·14	1·75	54·33	48·23
3·98	4·61	18·33	50·77	2·39	1·54	75·30	43·08
46·94	46·56	36·66	39·91	3·21	3·12	13·19	10·41
50·91	53·06	36·07	35·45	2·49	2·45	10·53	9·04
15·12	13·94	41·39	62·27	9·00	6·47	34·49	17·32
50·00	46·31	32·04	33·65	1·91	1·93	16·05	18·11
53·13	50·89	30·28	28·88	1·58	1·66	15·01	18·57
20·35	26·01	48·75	54·79	5·08	3·12	25·82	16·08
7·24	4·73	10·78	12·46	2·97	2·58	79·01	80·23
7·79	5·42	10·35	10·28	2·99	2·45	78·87	81·85
2·64	0·86	14·39	24·82	2·79	3·27	80·18	71·05
22·19	21·07	10·35	17·71	1·78	2·31	65·68	58·91
24·59	22·20	11·34	18·08	1·75	2·12	62·32	57·60
4·41	7·81	2·94	13·38	2·06	4·46	90·59	74·35
58·27	54·72	31·12	34·48	1·70	1·55	8·91	9·25
60·89	59·95	29·42	29·91	1·35	1·27	8·34	8·87
22·96	18·89	53·98	65·86	6·50	3·41	16·56	11·84

TABLI

Distribution of Main Workers by Cultivators, Agricultura

State/District/Tahsil/ City/Urban agglomeration/Town	Persons Males Females	Total Main Workers	Cultivators	Agricultural Labourers	Household Industry	Other Worker
1	2	3	4	5	6	7
Koraput District	**Persons**	**962,987**	**517,498**	**274,802**	**18,320**	**152,367**
	Males	**744,366**	**448,530**	**156,208**	**13,704**	**125,924**
	Females	**218,621**	**68,968**	**118,594**	**4,616**	**26,443**
Motu Tahsil	Persons	31,825	25,786	1,905	288	3,846
	Males	27,698	22,753	1,296	240	3,409
	Females	4,127	3,033	609	48	437
Malkangiri Tahsil	Persons	84,349	55,155	15,387	785	13,022
	Males	69,183	48,540	8,768	594	11,281
	Females	15,166	6,615	6,619	191	1,741
Malkangiri Town (N.A.C.)	Persons	5,406	918	842	119	3,527
	Males	4,426	835	482	85	3,024
	Females	980	83	360	34	503
Chitrakunda Town (C.T.)	Persons	2,305	53	29	62	2,161
	Males	2,046	53	26	41	1,926
	Females	259	—	3	21	235
Balimelanagar Town (C. T.)	Persons	2,927	150	490	41	2,246
	Males	2,727	148	407	36	2,136
	Females	200	2	83	5	110
Jeypore Tahsil	Persons	84,075	31,882	27,789	1,758	22,646
	Males	63,950	28,234	15,481	1,323	18,912
	Females	20,125	3,648	12,308	435	3,734
Jeypore Town (M)	Persons	16,835	588	1,009	716	14,522
	Males	14,046	420	534	563	12,529
	Females	2,789	168	475	153	1,993

5—(*Contd.*)

Labourers, Household Industry and Other Workers

1981-CENSUS
(Provisional Figures)

Percentage of Main Workers in Agriculture, Household Industry and Other Work to Total Workers							
Cultivators		Agricultural Labourers		Workers in Household Industry		Other Workers	
1971	1981	1971	1981	1971	1981	1971	1981
8	9	10	11	12	13	14	15
52·46	**53·74**	**29·96**	**28·54**	**2·16**	**1·90**	**15·42**	**15·82**
56·90	**60·26**	**25·58**	**20·98**	**2·06**	**1·84**	**15·46**	**16·92**
23·63	**31·55**	**58·42**	**54·25**	**2·76**	**2·11**	**15·19**	**12·09**
74·56	81·02	8·45	5·99	0·49	0·91	16·50	12·08
74·90	82·15	8·30	4·68	0·47	0·86	16·33	12·31
67·97	73·49	11·43	14·76	0·93	1·16	19·67	10·59
59·67	65·39	13·39	18·24	1·27	0·93	25·67	15·44
61·28	70·16	12·06	12·67	1·20	0·86	25·46	16·31
38·34	43·62	31·07	43·64	2·12	1·26	28·47	11·48
15·58	16·98	3·90	15·58	3·97	2·20	76·55	65·24
16·94	18·87	4·26	10·89	4·34	1·92	74·46	68·32
5·66	8·47	1·26	36·73	1·26	3·47	91·82	51·33
...	2·30	—	1·26	—	2·69	—	93·75
—	2·59	—	1·27	—	2·00	—	94·14
—	—	—	1·16	—	8·11	...	90·73
—	5·13	—	16·74	—	1·40	—	76·73
—	5·43	—	14·92	—	1·32	—	78·33
—	1·00	—	41·50	...	2·50	—	55·00
40·17	37·92	34·91	33·05	2·20	2·09	22·72	26·94
44·00	44·15	31·04	24·21	2·09	2·07	22·87	29·57
16·70	18·13	58·65	61·16	2·88	2·16	21·77	18·55
4·52	3·49	5·07	6·00	4·78	4·25	85·63	86·26
4·66	2·99	4·99	3·80	4·58	4·01	85·77	89·20
3·53	6·02	5·59	17·03	6·28	5·49	84·60	71·46

TABLE
Distribution of Main Workers by Cultivators, Agricultural

State/District/Tahsil/ City/Urban agglomeration/Town	Persons Males Females	Total Main Workers	Cultivators	Agricultural Labourers	Household Industry	Other Workers
1	2	3	4	5	6	7
Machhkund Tahsil	Persons	28,886	19,008	5,986	436	3,456
	Males	21,164	15,228	2,663	374	2,899
	Females	7,722	3,780	3,323	62	557
Nandapur Tahsil	Persons	66,655	44,175	9,925	728	11,827
	Males	54,232	37,691	5,595	592	10,354
	Females	12,423	6,484	4,330	136	1,473
Sunabeda Town (N.A.C.)	Persons	12,401	2,500	924	165	8,812
	Males	11,183	2,462	700	135	7,886
	Females	1,218	38	224	30	926
Koraput Tahsil	Persons	85,615	45,868	22,071	1,450	16,226
	Males	67,618	40,251	12,763	1,237	13,367
	Females	17,997	5,617	9,308	213	2,859
Koraput Town (N.A.C.)	Persons	10,438	2,083	481	168	7,706
	Males	8,749	1,805	285	140	6,519
	Females	1,689	278	196	28	1,187
Boriguma Tahsil	Persons	43,485	18,673	20,103	921	3,788
	Males	32,158	16,437	11,929	648	3,144
	Females	11,327	2,236	8,174	273	644
Kotpad Tahsil	Persons	41,849	22,820	13,151	1,164	4,714
	Males	32,690	20,254	7,765	837	3,834
	Females	9,159	2,566	5,386	327	880
Kotpad Town (N.A.C.)	Persons	3,745	521	855	423	1,946
	Males	2,922	480	579	269	1,594
	Females	823	41	276	154	352

5—*(Contd.)*

Labourers, Household Industry and Other Workers

1981-CENSUS
(Provisional Figures)

Percentage of Main Workers in Agriculture, Household Industry and Other Works to Total Workers							
Cultivators		Agricultural Labourers		Workers in Household Industry		Other Workers	
1971	1981	1971	1981	1971	1971	1971	1981
8	9	10	11	12	13	14	15
71·32	65·80	14·58	20·72	1·22	1·51	12·88	11·97
73·41	71·95	13·07	12·58	1·25	1·77	12·27	13·70
26·27	48·95	47·11	43·03	0·71	0·80	25·91	7·22
65·03	66·28	19·36	14·89	1·05	1·09	14·56	17·74
68·66	69·50	15·03	10·32	1·10	1·09	15·21	19·09
33·78	52·19	56·61	34·85	0·64	1·10	8·97	11·86
26·05	20·16	9·11	7·45	0·98	1·33	63·86	71·06
27·03	22·01	8·35	6·26	0·86	1·21	63·76	70·52
9·35	3·12	21·95	18·39	3·05	2·46	65·65	76·03
59·36	53·58	25·34	25·78	1·92	1·69	13·38	18·95
62·61	59·52	22·18	18·88	1·95	1·83	13·26	19·77
32·64	31·21	51·42	51·72	1·61	1·18	14·33	15·89
29·63	19·95	7·39	4·61	1·35	1·61	61·63	73·83
30·08	20·63	6·52	3·26	1·33	1·60	62·07	74·51
24·16	16·46	17·79	11·60	1·68	1·66	56·37	70·28
41·48	42·94	47·30	46·23	2·30	2·12	8·92	8·71
49·00	51·11	39·22	37·09	2·13	2·02	9·65	9·78
14·86	19·74	75·87	72·16	2·90	2·41	6·37	5·69
53·68	54·53	30·69	31·43	3·32	2·78	12·31	11·26
58·85	61·96	27·06	23·75	3·04	2·56	11·05	11·73
20·68	28·02	53·90	58·80	5·08	3·57	20·34	9·61
20·83	13·91	11·62	22·83	10·47	11·30	57·08	51·96
22·73	16·43	12·90	19·81	10·74	9·21	53·63	54·55
10·77	4·98	4·84	33·54	9·01	18·71	75·38	42·77

TABLE
Distribution of Main Workers by Cultivators, Agricultural

State/District/Tahsil/ City/Urban agglomeration/Town	Persons Males Females	Total Main Workers	Cultivators	Agricultural Labourers	Household Industry	Other Workers
1	2	3	4	5	6	7
Kodinga Tahsil	Persons	38,795	24,405	10,335	1,370	2,685
	Males	32,122	22,246	6,787	1,030	2,059
	Females	6,673	2,159	3,548	340	626
Omarkote Tahsil	Persons	124,562	81,191	31,634	2,864	8,873
	Males	100,031	72,382	18,353	2,126	7,170
	Females	24,531	8,809	13,281	738	1,703
Omarkote Town (N.A.C.)	Persons	5,027	947	1,134	103	2,843
	Males	3,866	923	475	77	2,391
	Females	1,161	24	659	26	452
Nabarangpur Tahsil	Persons	80,493	34,831	27,229	2,692	15,741
	Males	65,244	32,351	18,744	1,851	12,298
	Females	15,249	2,480	8,485	841	3,443
Nabarangpur Town (M)	Persons	5,949	359	239	217	5,134
	Males	4,880	324	177	176	4,203
	Females	1,069	35	62	41	931
Papdahandi Town (N. A. C.)	Persons	2,350	710	689	78	873
	Males	1,862	595	499	50	718
	Females	488	115	190	28	155
Kashipur Tahsil	Persons	36,915	24,665	9,211	367	2,672
	Males	25,136	17,878	4,888	261	2,109
	Females	11,779	6,787	4,323	106	563
Rayagada Tahsil	Persons	86,052	34,212	27,719	1,244	22,877
	Males	62,788	27,976	14,869	913	19,030
	Females	23,264	6,236	12,850	331	3,847

5—*(Contd.)*

Labourers, Household Industry and Other Workers

1981-CENSUS
(Provisional Figures)

Percentage of Main Workers in Agriculture, Household Industry and Other Work to Total Workers							
Cultivators		Agricultural Labourers		Workers in Household Industry		Other Workers	
1971	1981	1971	1981	1971	1981	1971	1981
8	9	10	11	12	13	14	15
59·61	62·91	30·06	26·64	4·08	3·53	6·25	6·92
62·91	69·25	27·88	21·13	3·65	3·21	5·56	6·41
19·97	32·35	56·28	53·17	9·23	5·10	14·52	9·38
63·02	65·18	27·79	25·40	2·29	2·30	6·90	7·12
65·73	72·36	25·70	18·35	2·04	2·12	6·53	7·17
28·07	35·91	54·70	54·14	5·46	3·01	11·77	6·94
26·49	18·84	17·09	22·56	1·15	2·05	55·27	56·55
29·70	23·87	14·83	12·29	1·14	1·99	54·33	61·85
4·93	2·07	32·26	56·76	1·23	2·24	61·58	38·93
45·66	43·27	35·27	33·83	3·03	3·34	16·04	19·56
49·72	49·58	32·50	28·73	2·72	2·84	15·06	18·85
19·12	16·26	53·36	55·64	5·06	5·52	22·46	22·58
11·28	6·03	2·91	4·02	3·09	3·65	82·72	86·30
11·90	6·64	3·15	3·63	2·92	3·60	82·03	86·13
7·69	3·27	1·54	5·80	4·10	3·84	86·67	87·09
...	30·21	—	29·32	—	3·32	—	37·15
—	31·95	—	26·80	—	2·69	—	38·56
—	23·57	—	38·93	—	5·74	—	31·76
69·96	66·82	24·04	24·95	1·83	0·99	4·17	7·24
72·61	71·12	21·31	19·45	1·89	1·04	4·19	8·39
45·62	57·62	49·11	36·70	1·32	0·90	3·95	4·78
42·93	39·76	33.20	32·21	1·61	1·45	22·26	26·58
46·89	44·56	26·89	23·68	1·74	1·45	24·48	30·31
25·98	26·80	60·22	55·24	1·07	1·42	12·73	16·54

TABLE

Distribution of Main Workers by Cultivators, Agricultural

State/District/Tahsil/ City/Urban agglomeration/Town	Persons Males Females	Total Main Workers	Cultivators	Agricultural Labourers	Household Industry	Other Workers
1	2	3	4	5	6	7
Rayagada Town (M)	Persons	11,245	638	727	251	9,629
	Males	9,231	538	432	174	8,087
	Females	2,014	100	295	77	1,542
Chandili Town (C. T.)	Persons	3,969	98	70	117	3,684
	Males	3,724	81	56	91	3,496
	Females	245	17	14	26	188
Gunupur Tahsil	Persons	79,371	31,447	32,906	1,361	13,657
	Males	54,114	26,042	16,147	1,023	10,902
	Females	25,257	5,405	16,759	338	2,755
Gunupur Town (N. A. C.)	Persons	5,525	593	442	162	4,328
	Males	4,332	528	216	112	3,476
	Females	1,193	65	226	50	852
Gudari Town (N. A. C.)	Persons	1,934	216	214	143	1,361
	Males	1,519	210	145	98	1,066
	Females	415	6	69	45	295
Bissam-Cuttack Tahsil	Persons	50,060	23,380	19,451	892	6,337
	Males	36,238	20,267	10,160	655	5,156
	Females	13,822	3,113	9,291	237	1,181
Ganjam District	**Persons**	**923,903**	**389,525**	**299,617**	**31,879**	**202,882**
	Males	**674,698**	**321,128**	**156,927**	**22,680**	**173,963**
	Females	**249,205**	**68,397**	**142,690**	**9,199**	**28,919**
Ghumsur Tahsil	Persons	119,773	46,405	45,835	4,555	22,978
	Males	87,380	39,524	25,075	2,904	19,877
	Females	32,393	6,881	20,760	1,651	3,101

5—(*Contd.*)
Labourers, Household Industry and Other Workers

1981-CENSUS
(Provisional Figures)

Percentage of Main Workers in Agriculture, Household Industry and Other Work to Total Workers							
Cultivators		Agricultural Labourers		Workers in Household Industry		Other Workers	
1971	1981	1971	1981	1971	1981	1971	1981
8	9	10	11	12	13	14	15
5·35	5·67	13·65	6·47	2·24	2·23	78·76	85·63
5·88	5·83	9·35	4·68	2·22	1·88	82·55	87·61
2·23	4·97	38·75	14·65	2·41	3·82	56·61	76·56
—	2·47	—	1·76	—	2·95	—	92·82
—	2·18	—	1·50	—	2·44	—	93·88
—	6·94	—	5·71	—	10·61	—	76·74
35·23	39·62	44·98	41·46	3·11	1·71	16·68	17·21
40·82	48·12	37·21	29·84	3·40	1·89	18·57	20·15
19·63	21·40	66·68	66·35	2·31	1·34	11·38	10·91
10·71	10·73	6·21	8·00	6·18	2·93	76·90	78·34
11·21	12·19	6·18	4·99	6·06	2·58	76·55	80·24
5·59	5·45	6·52	18·94	7·45	4·19	80·44	71·42
18·45	11·17	28·08	11·07	11·16	7·39	42·31	70·37
19·39	13·82	25·68	9·55	11·10	6·45	43·83	70·18
11·58	1·45	45·73	16·63	11·59	10·84	31·10	71·08
36·86	46·70	43·32	38·86	1·96	1·78	17·86	12·66
42·74	55·93	38·03	28·03	1·94	1·81	17·29	14·23
13·25	22·52	64·58	67·22	2·03	1·72	20·14	8·54
41·42	42·16	32·12	32·43	4·13	3·45	22·33	21·96
46·49	47·60	25·61	23,26	3·93	3·36	23·97	25·78
22·19	27·45	56·85	57·26	4·87	3·69	16·09	11·60
35·06	38·74	43·52	38·27	4·54	3·80	16·88	19·19
41·02	45·23	35·79	28·70	3·70	3·32	19·49	22·75
15·66	21·24	68·69	64·09	7·27	5·10	8·38	9·57

TABLE

Distribution of Main Workers by Cultivators, Agricultural

State/District/Tahsil/ City/Urban agglomeration/Town	Persons Males Females	Total Main Workers	Cultivators	Agricultural Labourers	Household Industry	Other Workers
1	2	3	4	5	6	7
Bhanjanagar Town (N. A. C.)	Persons	3,724	214	353	151	3,006
	Males	3,296	190	229	130	2,747
	Females	428	24	124	21	259
Belaguntha Town (N. A. C.)	Persons	2,212	291	331	265	1,325
	Males	1,848	260	247	216	1,125
	Females	364	31	84	49	200
Buguda Town (N. A. C.)	Persons	2,494	528	307	150	1,509
	Males	2,044	461	178	99	1,306
	Females	450	67	129	51	203
Surada Tahsil	Persons	42,491	22,151	12,072	1,554	6,714
	Males	33,367	19,394	6,958	1,215	5,800
	Females	9,124	2,757	5,114	339	914
Surada Town (N. A. C.)	Persons	2,908	307	162	266	2,173
	Males	2,572	297	151	241	1,883
	Females	336	10	11	25	290
Asika Tahsil	Persons	81,361	37,779	23,430	3,249	16,903
	Males	61,151	31,114	12,408	2,536	15,093
	Females	20,210	6,665	11,022	713	1,810
Asika Town (N. A. C.)	Persons	4,357	377	401	287	3,292
	Males	3,705	355	186	243	2,921
	Females	652	22	215	44	371
Digapahandi Tahsil	Persons	87,532	41,631	29,730	3,414	12,757
	Males	63,970	34,771	15,888	2,359	10,952
	Females	23,562	6,860	13,842	1,055	1,805

5—(*Contd.*)

Labourers, Household Industry and Other Workers

1981-CENSUS
(Provisional Figures)

Percentage of Main Workers in Agriculture, Household Industry and Other Work to Total Workers							
Cultivators		Agricultural Labourers		Workers in Household Industry		Other Workers	
1971	1981	1971	1981	1971	1981	1971	1981
8	9	10	11	12	13	14	15
7·40	5·75	10·98	9·48	6·19	4·05	75·43	80·72
7·12	5·76	6·87	6·95	6·06	3·94	79·95	83·35
8·94	5·61	33·74	28·97	6·91	4·91	50·41	60·51
15·46	13·16	17·38	14·96	16·42	11·98	50·74	59·90
16·42	14·07	14·79	13·36	16·35	11·69	52·44	60·88
10·14	8·52	31·82	23·08	16·78	13·46	41·26	54·94
20·05	21·17	12·85	12·31	9·45	6·01	57·65	60·51
23·22	22·55	9·85	8·71	7·92	4·84	59·01	63·90
2·25	14·89	29·73	28·67	18·02	11·33	50·00	45·11
55·36	52·13	18·27	28·41	4·50	3·66	21·87	15·80
58·71	58·13	16·40	20·85	3·66	3·64	21·23	17·38
15·26	30·22	40·60	56·05	14·56	3·71	29·58	10·02
15·08	10·56	3·86	5·57	10·35	9·15	70·71	74·72
16·50	11·55	4·23	5·87	9·29	9·37	69·98	73·21
2·98	2·98	0·75	3·27	19·40	7·44	76·87	86·31
44·05	46·43	29·61	28·80	4·90	3·99	21·44	20·78
49·02	50·88	23·42	20·29	4·93	4·15	22·63	24·68
23·15	32·98	55·58	54·54	4·81	3·53	16·46	8·95
10·92	8·65	12·85	9·20	10·56	6·59	65·67	75·56
11·51	9·58	6·84	5·02	10·96	6·56	70·69	78·84
7·30	3·37	49·90	32·98	8·11	6·75	34·69	56·90
45·40	47·56	36·39	33·97	3·86	3·90	14·35	14·57
50·60	54·35	30·47	24·84	3·87	3·69	15·06	17·12
22·98	29·11	61·92	58·75	3·82	4·48	11·28	7·66

TABLE
Distribution of Main Workers by Cultivators, Agricultural

State/District/Tahsil/ City/Urban agglomeration/Town	Persons Males Females	Total Main Workers	Cultivators	Agricultural Labourers	Household Industry	Other Workers
1	2	3	4	5	6	7
Digapahandi Town (N. A. C.)	Persons	2,368	516	629	136	1,087
	Males	1,902	461	354	127	960
	Females	466	55	275	9	127
R. Udayagiri Tahsil	Persons	60,573	35,415	19,287	588	5,283
	Males	39,673	27,656	7,047	409	4,561
	Females	20,900	7,759	12,240	179	722
Parlakhemundi Tahsil	Persons	102,131	41,193	41,012	2,703	17,223
	Males	72,397	33,469	22,764	1,966	14,198
	Females	29,734	7,724	18,248	737	3,025
Kashinagar Town (N. A. C.)	Persons	3,459	807	1,342	138	1,172
	Males	2,406	707	718	104	877
	Females	1,053	100	624	34	295
Parlakhemundi Town (M)	Persons	9,378	619	802	672	7,285
	Males	7,451	507	401	451	6,092
	Females	1,927	112	401	221	1,193
Chikiti Tahsil	Persons	49,989	21,148	19,108	1,657	8,076
	Males	34,115	16,139	10,145	1,218	6,613
	Females	15,874	5,009	8,963	439	1,463
Chikiti Town (N. A. C.)	Persons	2,557	241	633	163	1,520
	Males	2,002	228	347	126	1,301
	Females	555	13	286	37	219
Brahmapur Tahsil	Persons	117,818	25,444	27,055	5,239	60,080
	Males	91,448	21,272	14,684	3,588	51,904
	Females	26,370	4,172	12,371	1,651	8,176

5—*(Contd.)*
Labourers, Household Industry and Other Workers

1981-CENSUS
(Provisional Figures)

Percentage of Main Workers in Agriculture, Household Industry and Other Work to Total Workers							
Cultivators		Agricultural Labourers		Workers in Household Industry		Other Workers	
1971	1981	1971	1981	1971	1981	1971	1981
8	9	10	11	12	13	14	15
—	21·79	—	26·56	—	5·74	—	45·91
—	24·24	—	18·61	—	6·68	—	50·47
—	11·80	—	59·01	—	1·93	—	27·26
65·86	58·47	20·62	31·84	1·30	0·97	12·22	8·72
71·80	69·71	14·01	17·76	1·28	1·03	12·91	11·50
33·41	37·12	56·72	58·57	1·40	0·86	8·47	3·45
44·95	40·33	34·69	40·16	3·12	2·65	17·24	16·86
47·72	46·23	29·71	31·44	3.37	2·72	19·20	19·61
37·26	25·98	48·53	61·37	2·42	2·48	11·79	10·17
—	23·33	—	38·80	—	3·99	—	33·88
—	29·39	—	29·84	—	4·32	—	36·45
—	9·50	—	59·26	—	3·23	—	28·01
8·64	6·60	9·16	8·55	8.76	7·17	73·44	77·68
9·57	6·81	8·30	5·38	8·82	6·05	73·31	81·76
4·12	5·81	13·34	20·81	8·49	11·47	74·05	61·91
42·00	42·31	35·79	38·22	4·44	3·31	17·77	16·16
44·97	47·31	31·04	29·74	4·75	3·57	19·24	19·38
32·81	31·55	50·47	56·46	3·47	2·77	13·25	9·22
—	9·43	—	24·76	—	6·37	—	59·44
—	11·39	—	17·33	—	6·29	—	64·99
—	2·34	—	51·53	—	6·67	—	39·46
22·09	21·60	22·37	22·96	5·11	4·45	50·43	50·99
24·86	23·26	17·33	16·06	4·72	3·92	53·09	56·76
11·53	15·82	41·60	46·91	6·56	6·26	40·31	31·01

TABLE
Distribution of Main Workers by Cultivators, Agricultural

State/District/Tahsil/ City/Urban agglomeration/ Town	Persons Males Females	Total Main Workers	Cultivators	Agricultural Labourers	Household Industry	Other Workers
1	2	3	4	5	6	7
Gopalpur Town (N. A. C.)	Persons	1,314	9	6	47	1,252
	Males	1,082	9	2	26	1,045
	Females	232	—	4	21	207
Brahmapur Town (M)	Persons	42,862	1,258	1,578	2,893	37,133
	Males	37,689	1,208	1,149	2,026	33,306
	Females	5,173	50	429	867	3,827
Chatrapur Tahsil	Persons	96,179	36,942	32,030	3,482	23,725
	Males	69,870	30,295	16,663	2,587	20,325
	Females	26,309	6,647	15,367	895	3,400
Hinjili Town (N.A.C.)	Persons	4,144	857	944	456	1,887
	Males	3,381	749	571	375	1,686
	Females	763	108	373	81	201
Chatrapur Town (N.A.C.)	Persons	3,920	213	266	187	3,254
	Males	3,322	174	134	125	2,889
	Females	598	39	132	62	365
Ganjam Town (C.T.)	Persons	1,913	329	104	60	1,420
	Males	1,818	326	96	50	1,346
	Females	95	3	8	10	74
Khallikote Tahsil	Persons	74,189	37,341	19,641	2,191	15,016
	Males	55,896	31,631	10,159	1,510	12,596
	Females	18,293	5,710	9,482	681	2,420
Rambha Town (N.A.C.)	Persons	3,213	429	875	178	1,731
	Males	2,172	396	290	103	1,383
	Females	1,041	33	585	75	348

5—(*Contd.*)

Labourers, Household Industry and Other Workers

1981-CENSUS
(Provisional Figures)

Percentage of Main Workers in Agriculture, Household Industry and Other Work to Total Workers							
Cultivators		Agricultural Labourers		Workers in Household Industry		Other Workers	
1971	1981	1971	1981	1971	1981	1971	1981
8	9	10	11	12	13	14	15
1·13	0·68	0·38	0·46	2·17	3·58	96·32	95·28
1·13	0·83	0·45	0·19	1·91	2·40	96·51	96 58
1·16	—	—	1·73	3·49	9 05	95·35	89·22
4·02	2·94	3·88	3·68	6·92	6·75	85·18	86·63
4·40	3·20	3·01	3·05	6·17	5·38	86·42	88·37
1·54	0·97	9·52	8·29	11·80	16·76	77·14	73·98
38·41	38·41	34·50	33·30	4·15	3·62	22·94	24·67
43·83	43·36	26·77	23·85	4·06	3·70	25·34	29·09
18·53	25·27	62·87	58·41	4·45	3·40	14·15	12·92
21·74	20·68	21·25	22·78	13·46	11·00	43·55	45·54
23·85	22·15	18·44	16·89	11·58	11·09	46·15	49·87
9·40	14·15	37·85	48·89	24·54	10·62	28·21	26·34
5·92	5·43	2·68	6·79	4·12	4·77	87·28	83·01
5·61	5·24	2·29	4·03	3·40	3·76	88·70	86·97
7·83	6·52	5·05	22·07	8·59	10·37	78·53	61·04
—	17·20	—	5·44	—	3·13	—	74·23
—	17·93	—	5·28	—	2·75	—	74·04
—	3·16	—	8·42	—	10·53	—	77·89
49·58	50·33	24·21	26·48	3·49	2·95	22·72	20·24
54·74	56·59	19·43	18·18	3·35	2·70	22·48	22·52
19·71	31·22	51·88	51·83	4·35	3·72	24·06	13·23
19·81	13·35	5·88	27·23	3·84	5·54	70·47	53·88
22·33	18·23	5·92	13·35	3·33	4·74	68·42	63·68
6·53	3·17	5·64	56·20	6·53	7·20	81·30	33·43

TABLE
Distribution of Main Workers by Cultivators, Agricultural

State/District/Tahsil/ City/Urban agglomeration/Town	Persons Males Females	Total Main Workers	Cultivators	Agricultural Labourers	Household Industry	Other Workers
1	2	3	4	5	6	7
Khallikote Town (N.A.C.)	Persons	2,541	675	444	72	1,350
	Males	1,912	477	216	56	1,163
	Females	629	198	228	16	187
Kodala Tahsil	Persons	91,867	44,076	30,417	3,247	14,127
	Males	65,431	35,863	15,136	2,388	12,044
	Females	26,436	8,213	15,281	859	2,083
Purusottampur Town (N.A.C.)	Persons	3,350	630	993	198	1,529
	Males	2,533	522	511	154	1,346
	Females	817	108	482	44	183
Kavisurjyanagar Town (N.A.C.)	Persons	3,314	521	542	452	1,799
	Males	2,699	449	306	349	1,595
	Females	615	72	236	103	204
Polasara Town (N.A.C.)	Persons	3,847	1,076	1,282	222	1,267
	Males	3,124	971	848	192	1,113
	Females	723	105	434	30	154
Kodala Town (N.A.C.)	Persons	2,603	801	630	201	971
	Males	2,022	727	335	111	849
	Females	581	74	295	90	122
Puri District	**Persons**	**848,743**	**384,358**	**189,035**	**28,724**	**246,626**
	Males	**783,199**	**378,186**	**156,808**	**22,692**	**225,513**
	Females	**65,544**	**6,172**	**32,227**	**6,032**	**21,113**
Dasapalla Tahsil	Persons	45,019	30,090	9,504	932	4,493
	Males	41,962	29,777	7,357	729	4,099
	Females	3,057	313	2,147	203	394

5—(*Contd.*)
Labourers, Household Industry and Other Workers

1981-CENSUS
(Provisional Figures)

Percentage of Main Workers in Agriculture, Household Industry and Other Work to Total Workers							
Cultivators		Agricultural Labourers		Workers in Household Industry		Other Workers	
1971	1981	1971	1981	1971	1981	1971	1981
8	9	10	11	12	13	14	15
22·88	26·57	11·55	17·47	4·26	2·83	61·31	53·13
24·79	24·95	11·84	11·30	3·80	2·93	59·57	60·82
13·17	31·48	10·03	36·25	6·58	2·54	70·22	29·73
42·50	47·98	37·50	33·11	4·62	3·53	15·38	15·38
50·44	54·81	27·65	23·13	4·52	3·65	17·39	18·41
17·95	31·07	67·96	57·80	4·93	3·25	9·16	7·88
20·96	18·81	28·39	29·64	7·96	5·91	42·69	45·64
24·65	20·61	19·29	20·17	7·03	6·08	49·03	53·14
6·38	13·22	64·35	59·09	11·63	5·38	17·64	22·40
14·63	15·72	18·08	16·36	14·38	13·64	52·91	54·28
16·74	16·63	12·79	11·34	11·72	12·93	58·75	59·10
5·78	11·71	40·30	38·37	25·56	16·75	28·36	33·17
24·98	27·97	43·80	33·32	9·10	5·77	22·12	32·94
28·95	31·08	33·83	27·14	9·35	6·15	27·87	35·63
15·15	14·52	68·47	60·03	8·50	4·15	7·88	21·30
—	30·77	—	24·20	—	7·72	—	37·31
—	35·95	—	16·57	—	5·49	—	41·99
—	12·74	—	50·77	—	15·49	—	21·00
46 51	**45 29**	**25·65**	**22·27**	**3·53**	**3·38**	**24·31**	**29 06**
48 94	**48 29**	**24·02**	**20·02**	**3·05**	**2·90**	**23·99**	**28 79**
9 14	**9·42**	**50 72**	**49·17**	**10·86**	**9·20**	**29·28**	**32·21**
54·82	66·84	29·16	21·11	3·29	2·07	12·73	9·98
58·26	70·96	26·20	17·53	2·83	1·74	12·71	9·77
14·42	10·24	63·90	70·23	8·70	6·64	12·98	12·89

TABLE
Distribution of Main Workers by Cultivators, Agricultural

State/District/Tahsil/ City/Urban agglomeration/Town	Persons Males Females	Total Main Workers	Cultivators	Agricultural Labourers	Household Industry	Other Workers
1	2	3	4	5	6	7
Nayagarh Tahsil	Persons	94,825	50,503	23,800	5,691	14,831
	Males	87,998	49,524	20,453	4,194	13,827
	Females	6,827	979	3,347	1,497	1 004
Nayagarh Town (N.A.C.)	Persons	2,350	132	97	61	2,060
	Males	2,209	129	85	51	1,944
	Females	141	3	12	10	116
Khandapada Tahsil	Persons	44,849	26,025	10,034	2,431	6,359
	Males	43,328	25,847	9,620	2,087	5,774
	Females	1,521	178	414	344	585
Kantilo Town (C. T.)	Persons	1,916	261	162	438	1,055
	Males	1,805	251	155	428	971
	Females	111	10	7	10	84
Khordha Tahsil	Persons	83,445	34,322	24,920	3,852	20,351
	Males	75,819	33,936	20,854	3,117	17,912
	Females	7,626	386	4,066	735	2,439
Khordha Town (N.A.C.)	Persons	5,962	432	635	172	4,723
	Males	5,524	426	607	134	4,357
	Females	438	6	28	38	366
Pipili Tahsil	Persons	53,344	27,957	15,100	1,723	8,564
	Males	48,561	27,543	11,644	1,426	7,948
	Females	4,783	414	3,456	297	616
Pipili Town (N. A. C.)	Persons	2,769	759	849	246	915
	Males	2,399	750	603	209	837
	Females	370	9	246	37	78

5—*(Contd.)*

Labourers, Household Industry and Other Workers

1981-CENSUS
(Provisional Figures)

Percentage of Main Workers in Agriculture, Household Industry and Other Work to Total Workers							
Cultivators		Agricultural Labourers		Workers in Household Industry		Other Workers	
1971	1981	1971	1981	1971	1981	1971	1981
8	9	10	11	12	13	14	15
53·66	53·26	30·93	25·10	3·81	6·00	11·60	15·64
55·85	56·28	29·87	23·24	2·84	4·77	11 44	15·71
14·16	14·34	50·01	49·02	21·23	21·93	14·60	14·71
3·89	5·62	1·91	4·13	3·76	2·59	90·44	87·66
4·13	5·84	1·92	3·85	2·84	2·31	91·11	88·00
0·91	2·13	1·82	8·51	15·45	7·09	81·82	82·27
59·43	58·03	19·19	22·37	5·49	5·42	15·89	14·18
61.04	59·65	19·55	22·20	4·66	4·82	14·75	13·33
15·50	11·70	9·36	27·22	28·07	22·62	47·07	38·46
—	13·62	—	8·46	—	22·86	—	55·06
—	13·91	—	8·59	—	23·71	—	53·79
—	9·01	—	6·31	—	9·01	—	75·67
43·98	41·13	32·63	29·86	4·36	4·62	19·03	24·39
46·95	44·76	31·74	27·51	3·66	4·11	17·65	23·62
7·33	5·06	43·60	53·32	12·99	9·64	36·08	31·98
10·90	7·25	21·68	10·65	4·74	2·88	62·68	79·22
11·35	7·71	21·45	10·99	4·42	2·43	62·78	78·87
1·94	1·37	26·21	6·39	11·17	8·68	60·68	83·56
50·97	52·41	31·08	28·31	3·37	3·23	14·58	16·05
53·40	56·72	28·95	23·98	3·09	2·93	14·56	16·37
8·97	8·65	67·84	72·26	8·27	6·21	14·92	12·88
—	27·41	—	30·66	—	8·88	—	33·05
—	31·26	—	25·14	—	8·71	—	34·89
—	2·43	—	66·49	—	10·00	—	21·08

TABLE
Distribution of Main Workers by Cultivators, Agricultural

State/District/Tahsil/ City/Urban agglomeration/Town	Persons Males Females	Total Main Workers	Cultivators	Agricultural Labourers	Household Industry	Other Workers
1	2	3	4	5	6	7
Bhubaneswar Tahsil	Persons	165,537	35,187	32,486	4,088	93,776
	Males	147,531	34,240	23,372	3,605	86,314
	Females	18,006	947	9,114	483	7,462
Bhubaneswar Town (M)	Persons	69,456	2,248	3,271	1,152	62,785
	Males	63,049	2,218	2,452	1,057	57,322
	Females	6,407	30	819	95	5,463
Jatani Urban Agglomeration	Persons	10,239	422	443	258	9,116
	Males	9,667	421	391	245	8,610
	Females	572	1	52	13	506
(i) Jatani Town (N. A. C.)	Persons	9,718	284	298	250	8,886
	Males	9,187	283	283	237	8,384
	Females	531	1	15	13	502
(ii) Bikashnagar Area (Out-growth)	Persons	521	138	145	8	230
	Males	480	138	108	8	226
	Females	41	—	37	—	4
Nimapada Tahsil	Persons	117,100	66,507	29,429	2,922	18,242
	Males	105,406	64,388	22,860	1,759	16,399
	Females	11,694	2,119	6,569	1,163	1,843
Nimapada Town (N. A. C.)	Persons	3,281	887	731	135	1,528
	Males	2,776	821	440	93	1,422
	Females	505	66	291	42	106
Puri Tahsil	Persons	140,669	62,939	24,427	4,064	49,239
	Males	132,220	62,384	22,006	3,151	44,679
	Females	8,449	555	2,421	913	4,560

5—(*Contd.*)

Labourers, Household Industry and Other Workers

1981-CENSUS
(Provisional Figures)

Percentage of Main Workers in Agriculture, Household Industry and Other Works to Total Workers							
Cultivators		Agricultural Labourers		Workers in Household Industry		Other Workers	
1971	1981	1971	1981	1971	1971	1971	1981
8	9	10	11	12	13	14	15
27·42	21·25	25·15	19·62	3·28	2·47	44·15	56·65
29·61	23·21	21·25	15·84	3·15	2·44	45·99	58·51
5·86	5·26	63·57	50·62	4·59	2·68	25·98	41·44
4·20	3·24	6·46	4·71	1·23	1·66	88·11	90·39
4·41	3·52	5·61	3·89	1·19	1·67	88·79	90·92
1·07	0·47	19·02	12·78	1·82	1·48	78·09	85·27
4·38	4·12	5·71	4·33	2·17	2·52	87·74	89·03
4·53	4·36	4·93	4·04	2·19	2·53	88·35	89·07
1·72	0·18	19·40	9·09	1·94	2·27	76·94	88·46
2·18	2·92	3·48	3·07	2·03	2·57	92·31	91·44
2·19	3·08	2·63	3·08	2·10	2·58	93·08	91·26
2·07	0·19	18·65	2·82	0·78	2·45	78·50	94·54
16·60	26·49	18·13	27·83	2·97	1·53	62·30	44·15
17·65	28·75	17·82	22·50	2·67	1·57	61·86	47·08
—	—	23·08	90·24	7·69	—	69·23	9·76
56·23	56·79	26·73	25·13	2·77	2·50	14·27	15·58
59·88	61·08	23·26	21·69	2·49	1·67	14·37	15·56
6·75	18·12	73·69	56·17	6·60	9 95	12·96	15·75
—	27·03	—	22·28	—	4·12	—	46·57
—	29·58	—	15·85	—	3·35	—	51·22
—	13·07	—	57·62	—	8·32	—	20·99
45·11	44·74	19·16	17·37	3·29	2·89	32·44	35·00
46 82	47·18	19·15	16·65	2·84	2·38	31·19	33·79
8·23	6·57	19·33	28·65	12·83	10·81	59·61	53·97

TABLE
Distribution of Main Workers by Cultivators, Agricultural

State/District/Tahsil/ City/Urban agglomeration/Town	Persons Males Females	Total Main Workers	Cultivators	Agricultural Labourers	Household Industry	Other Workers
1	2	3	4	5	6	7
Puri Town (M)	Persons	28,447	201	397	1,112	26,737
	Males	25,274	196	326	834	23,918
	Females	3,173	5	71	278	2,819
Krushnaprasad Tahsil	Persons	9,737	5,356	1,422	203	2,756
	Males	9,417	5,334	1,386	157	2,540
	Females	320	22	36	46	216
Banapur Tahsil	Persons	65,920	30,394	11,997	1,211	22,318
	Males	93,861	30,202	11,463	1,092	21,104
	Females	2,059	192	534	119	1,214
Banapur Town (N.A.C.)	Persons	2,995	645	530	106	1,714
	Males	2,866	640	518	91	1,617
	Females	129	5	12	15	97
Ranapur Tahsil	Persons	28,298	15,078	5,916	1,607	5,697
	Males	27,096	15,011	5,793	1,375	4,917
	Females	1,202	67	123	232	780

5—(*Concld.*)

Labourers, Household Industry and Other Workers

~~1981 CENSUS~~
(Provisional Figures)

Percentage of Main Workers in Agriculture, Household Industry and Other Work to Total Workers							
Cultivators		Agricultural Labourers		Workers in Household Industry		Other Workers	
1971	1981	1971	1981	1971	1981	1971	1981
8	9	10	11	12	13	14	15
1·35	0·71	0·89	1·39	3·93	3·91	93·83	93·99
1·45	0·78	0·81	1·29	3·71	3·30	94·03	94·63
0·50	0·16	1·53	2·24	5·82	8·76	92·15	88·84
55·92	55·01	22·28	14·60	1·90	2·09	19·90	28·30
57·19	56·64	21·30	14·72	1·67	1·67	19·84	26·97
18·46	6·87	5·07	11·25	8·58	14·38	21·89	67·50
45·77	46·11	20·52	18·20	2·82	1·84	30·89	33·85
46·73	47·29	20·78	17·95	2·45	1·71	30·04	33·05
18·01	9·32	12·95	25·94	13·60	5·78	55·44	58·96
—	21·53	—	17·70	—	3·54	—	57·23
—	22·33	—	18·07	—	3·18	—	56·42
—	3·88	—	9·30	—	11·63	—	75·19
55·45	53·28	24·24	20·91	4·71	5·68	15·60	20·13
57·16	55·40	24·71	21·38	3·82	5·07	14·31	18·15
17·01	5·58	13·67	10·23	24·68	19·30	44·64	64·89

Foot Notes : – The following abbreviations have been used to describe the civic status of the Towns :
"M" for Municipality,
"N.A.C." for Notified Area Council &
"C. T." for Census Town.

Sl. No.	State / District / Tahsil / City / Urban Agglomeration/Town	Total Rural Urban	*Area in Sq. Km.	Total Population (including Institutional and Houseless Population) Persons	Males	Females
1	2	3	4	5	6	7
	ORISSA	**T**	**155,707·0**	**26,272,054**	**13,253,523**	**13,018,531**
		R	**153,492·8**	**23,166,419**	**11,582,916**	**11,583,503**
		U	**2,214·2**	**3,105,635**	**1,670,607**	**1,435,028**
1.	**Sambalpur District**	**T**	**17,516·0**	**2,274,125**	**1,152,735**	**1,121,390**
		R	**17,240·2**	**1,920,967**	**964,785**	**956,182**
		U	**275·84**	**353,158**	**187,950**	**165,208**
2.	Padampur Tahsil	T	3,142·45	434,634	216,888	217,746
		R	3,121·65	424,260	211,555	212,705
		U	20·80	10,374	5,333	5,041
3.	Padampur Town (N. A. C.)	U	20·80	10,374	5,333	5,041
4.	Baragad Tahsil	T	1,701·50	366,035	185,280	180,755
		R	1,676·02	317,106	159,549	157,557
		U	25·48	48,929	25,731	23,198
5.	Barapali Town (N. A. C.)	U	12·27	13,577	6,884	6,693
6.	Baragad Town (M)	U	13·21	35,352	18,847	16,505
7.	Jharsuguda Tahsil	T	2,203·11	364,006	186,341	177,665
		R	2,091·20	255,287	128,103	127,184
		U	111·91	108,719	58,238	50,481
8.	Brajarajnagar Town (N. A. C.)	U	41·44	53,863	28,910	24,953
9.	Jharsuguda Town (M)	U	70·47	54,856	29,328	25,528
10.	Kochinda Tahsil	T	2,367·26	188,088	94,685	93,403
		R	2,350·42	178,722	89,667	89,055
		U	16·84	9,366	5,018	4,348
11.	Kochinda Town (N. A. C.)	U	16·84	9,366	5,018	4,348
12.	Deogada Tahsil	T	2,781·66	197,453	100,191	97,262
		R	2,757·53	183,873	92,813	91,060
		U	24·13	13,580	7,378	6,202

ABSTRACT PART—I

1981 CENSUS
(Provisional Figures)

Density of Popula-tion per Sq. Km.	Females per 1000 Males	Percentage growth rate of Population 1971–81	Literate Population			Literates as per cent of total Population		
			Persons	Males	Females	Persons	Males	Females
8	9	10	11	12	13	14	15	16
169	**982**	**+19·72**	**8,964,625**	**6,216,037**	**2,748,588**	**34·12**	**46·90**	**21·11**
151	**1000**	**+15·26**	**7,266,872**	**5,128,924**	**2,137,948**	**31·37**	**44·28**	**18·46**
1403	**859**	**+68·29**	**1,697,753**	**1,087,113**	**610,640**	**54·67**	**65·07**	**42·55**
130	**973**	**+23·27**	**773,731**	**553,101**	**220,630**	**34·02**	**47·98**	**19·67**
111	**991**	**+18·35**	**594,618**	**436,432**	**158,186**	**30·95**	**45·24**	**16·54**
1280	**879**	**+59·24**	**179,113**	**116,669**	**62,444**	**50·72**	**62·07**	**37·80**
138	1004	+10·34	121,064	91,092	29,972	27·85	42 00	13·76
136	1005	+ 9·75	115,819	87,668	28,151	27·30	41·44	13·23
499	945	+41·16	5,245	3,424	1,821	50·56	64·20	36·12
499	945	+41·16	5,245	3,424	1,821	50·56	64·20	36·12
215	976	+28·31	127,130	91,114	36,016	34·73	49·18	19·93
189	988	+25·15	102,773	75,360	27,413	32·41	47·23	17·40
1920	902	+53·47	24,357	15,754	8,603	49·78	61·23	37·09
1107	972	+50·57	5,652	3,724	1,928	41·63	54·10	28·81
2676	876	+54·61	18,705	12,030	6,675	52·91	63·83	40·44
165	953	+25·72	135,109	95,182	39,927	37·12	51·08	22·47
122	993	+ 9·57	84,348	60,980	23,368	33·04	47·60	18·37
971	867	+92·27	50,761	34,202	16,559	46·69	58·73	32·80
130	863	+69·29	23,078	15,807	7,271	42·85	54·68	29·14
778	870	+121·85	27,683	18,395	9,288	50·46	62·72	36·38
79	986	+15·40	57,324	40,921	16,403	30·48	43·22	17·56
76	993	+18·38	53,050	38,055	14,995	29·68	42·44	16·84
556	866	—22·02	4,274	2,866	1,408	45·63	57·11	32·38
556	866	+36·97	4,274	2,866	1,408	45·63	57·11	32·38
71	971	+20·96	64,102	46,121	17,981	32·46	46·03	18·49
67	981	+19·14	56,696	41,262	15,434	30 83	44·46	16·95
563	841	+52·48	7,406	4,859	2,547	54·54	65·86	41·07

Sl. No.	State / District / Tahsil / City / Urban Agglomeration/Town	Total Rural Urban	*Area in Sq. Km.	Total Population (including Institutional and Houseless Population) Persons	Males	Females
1	2	3	4	5	6	7
13.	Deogada Town (M)	U	24·13	13,580	7,378	6,202
14.	Rairakhol Tahsil	R	2,157·47	82,095	41,634	40,461
15.	Sambalpur Tahsil	T	2,179·20	413,410	212,618	200,792
		R	2,102·52	251,220	126,366	124,854
		U	76·68	162,190	86,252	75,938
16.	Sambalpur Urban Agglomeration	U	76·68	162,190	86,252	75,938
	(a) Sambalpur Municipality and Other areas	U	36·93	112,645	59,520	53,125
	(i) Sambalpur Town (M)	U	33·66	110,296	58,269	52,027
	(ii) Out-growth areas	U	3·27	2,349	1,251	1,098
	(b) Burla Town (N. A. C.) and Other areas	U	28·62	27,878	15,240	12,638
	(i) Burla Town (N. A. C.)	U	17·62	24,691	13,621	11,070
	(ii) Out-growth areas	U	11·00	3,187	1,619	1,568
	(c) Hirakud Town (N. A. C.)	U	11·13	21,667	11,492	10,175
17.	Attabira Tahsil	R	987·60	228,404	115,098	113,306
1.	**Sundargarh District**	**T**	**9,712·0**	**1,336,818**	**691,754**	**645,064**
		R	**9,492·4**	**928,759**	**466,923**	**461,836**
		U	**219·60**	**408,059**	**224,831**	**183,228**
2.	Hemgir Tahsil	R	1,450·40	109,490	54,688	54,802
3.	Sundargarh Tahsil	T	1,816·37	222,668	110,891	111,777
		R	1,792·54	198,969	98,597	100,372
		U	23·83	23,699	12,294	11,405
4.	Sundargarh Town (M)	U	23·83	23,699	12,294	11,405

ABSTRACT PART—I (*Contd.*)

1981 CENSUS
(Provisional Figures)

Density of Population per Sq. Km.	Females per 1000 Males	Percentage growth rate of Population 1971–81	Literate Population			Literates as per cent of total Population		
			Persons	Males	Females	Persons	Males	Females
8	9	10	11	12	13	14	15	16
563	841	+52·48	7,406	4,859	2,547	54·54	65·86	41·07
38	972	+19·92	28,425	21,267	7,158	34·62	51·08	17·69
190	944	+28·77	166,892	114,425	52,467	40·37	53·82	26·13
119	988	+16·32	79,822	58,861	20,961	31·77	46·58	16·79
2115	880	+54·34	87,070	55,564	31,506	53·68	64·42	41·49
2115	880	+54·34	87,070	55,564	31,506	53·68	64·42	41·49
3050	893	+51·29	60,011	37,752	22,259	53·27	63·43	41·90
3277	893	+70·54	58,929	37,019	21,910	53·43	63·53	42·11
718	878	—75·99	1,082	733	349	46·06	58·59	31·79
974	829	+78·85	15,408	10,267	5,141	55·27	67·37	40·68
1401	813	+58·41	14,206	9,454	4,752	57·54	69·41	42·93
290	968	—	1,202	813	389	37·72	50 22	24·81
1947	885	+44·06	11,651	7,545	4,106	53·77	65·65	40·35
231	984	+42·36	73,685	52,979	20,706	32·26	46·03	18·27
138	**933**	**+29·69**	**483,502**	**327,460**	**156,042**	**36·17**	**47·34**	**24·19**
98	**989**	**+17·40**	**248,969**	**177,670**	**71,299**	**26·81**	**38·05**	**15·44**
1858	**815**	**+70·25**	**234,533**	**149,790**	**84,743**	**57·48**	**66·62**	**46·25**
75	1002	+15·99	31,325	22,664	8,661	28·61	41·44	15·80
123	1008	+16·47	70,479	47,900	22,579	31·65	43·20	20·20
111	1018	+14·39	56,610	39,635	16,975	28·45	40·20	16·91
995	928	+37·43	13,869	8,265	5,604	58·52	67·23	49·14
995	928	+37·43	13,869	8,265	5,604	58·52	67·23	49·14

Sl. No.	State / District / Tahsil / City / Urban Agglomeration/Town	Total Rural Urban	*Area in Sq. Km.	Total Population (including Institutional and Houseless Population) Persons	Males	Females
1	2	3	4	5	6	7
5.	Rajgangpur Tahsil	T	1,348·87	196,415	99,767	96,648
		R	1,322·71	164,489	82,495	81,994
		U	26·16	31,926	17,272	14,654
6.	Rajgangpur Town (M)	U	26·16	31,926	17,272	14,654
7.	Panposh Tahsil	T	1,840·19	593,237	317,220	276,017
		R	1,670·58	240,803	121,955	118,848
		U	169·61	352,434	195,265	157,169
8.	Birmitrapur Town (M)	U	35·22	31,108	15,934	15,174
9.	Raurkela Urban Agglomeration	U	134·39	321,326	179,331	141,995
	(a) Raurkela Steel Township (N.A.C.) and Other areas	U		213,279	118,207	95,072
	(i) Raurkela Steel Township (N.A.C.)	U		205,598	114,048	91,550
	(ii) I. D. L. Factory area and other Colony areas (Out-growth)	U	132·86	7,681	4,159	3,522
	(b) Raurkela Civil Township (N.A.C.)	U		95,960	54,888	41,072
	(c) Jalda Town (C. T.)	U	1·53	12,087	6,236	5,851
10.	Banei Tahsil	R	3,356·64	215,008	109,188	105,820
1.	**Keonjhar District**	**T**	**8,303·0**	**1,109,746**	**559,459**	**550,287**
		R	**8,203·8**	**983,501**	**491,897**	**491,604**
		U	**99·16**	**126,245**	**67,562**	**58,683**
2.	Telkoi Tahsil	R	1,904·17	140,259	70,018	70,241
3.	Barbil Tahsil	T	884·74	151,804	78,250	73,554
		R	810·44	82,960	41,577	41,383
		U	74·30	68,844	36,673	32,171
4.	Barbil Town (M)	U	41·44	33,034	17,915	15,119
5.	Joda Town (N. A. C.)	U	26·42	26,294	13,585	12,709
6.	Balagoda (Bolani) Town (C. T.)	U	6·44	9,516	5,173	4,343
7.	Champua Tahsil	R	700·60	124,872	62,228	62,644

ABSTRACT PART—I (*Contd.*)

1981 CENSUS
(Provisional Figures)

Density of Population per Sq. Km.	Females per 1000 Males	Percentage growth rate of Population 1971—81	Literate Population			Literates as per cent of total Population		
			Persons	Males	Females	Persons	Males	Females
8	9	10	11	12	13	14	15	16
146	969	+23·60	61,707	41,884	19,823	31·42	41·98	20·51
124	994	+20·03	45,653	31,621	14,032	27·75	38·33	17·11
1220	848	+45·94	16,054	10,263	5,791	50·29	59·42	39·52
1220	848	+45·94	16,054	10,263	5,791	50·29	59·42	39·52
322	870	+44·97	265,535	174,676	90,859	44·76	55·06	32·92
144	975	+15·42	60,925	43,414	17,511	25·30	35·60	14·73
2078	805	+75·72	204,610	131,262	73,348	58·06	67·22	46·67
883	952	+10·85	12,484	8,159	4,325	40·13	51·20	28·50
2391	792	+86·27	192,126	123,103	69,023	59·79	68·65	48·61
	804	+70·04	133,218	83,768	49,450	62·46	70·87	52·01
	803	+63·92	129,442	81,254	48,188	62·96	71·25	52·64
3933	847	—	3,776	2,514	1,262	49·16	60·45	35·83
	748	+103·84	54,520	36,289	18,231	56·82	66·11	44·39
7900	938	—	4,388	3,046	1,342	36·30	48·85	22·94
64	969	+21·43	54,456	40,336	14,120	25·33	36·94	13·34
134	984	+16·14	331,703	238,405	93,298	29·89	42·61	16·95
120	999	+10·73	273,116	199,150	73,966	27 77	40·49	15·05
1273	869	+87·45	58,587	39,255	19,332	46·41	58 10	32·94
74	1003	+18·93	25,125	20,523	4,602	17·91	29·31	6·55
172	940	+17·69	43,467	31,923	11,544	28·63	40·80	15·69
102	995	—4·96	15,862	12,648	3,214	19·12	30·42	7·77
927	877	+65·11	27,605	19.275	8,330	40·10	52·56	25·89
797	844	+35·71	13,135	9,234	3,901	39·76	51·54	25·80
995	936	+51·52	10,272	7,164	3,108	39·07	52·73	24·46
1478	840	—	4,198	2,877	1,321	44·12	55·62	30·42
178	1007	+10·21	39,386	28,941	10,445	31·54	46·51	16·67

Sl. No.	State / District / Tahsil / City / Urban Agglomeration/Town	Total Rural Urban	*Area in Sq. Km.	Total Population (including Institutional and Houseless Population) Persons	Males	Females
1	2	3	4	5	6	7
8.	Keonjhar Tahsil	T	3,446·00	397,429	200,007	197,422
		R	3,430·46	364,526	182,104	182,422
		U	15·54	32,903	17,903	15,000
9.	Keonjhar Town (M)	U	15·54	28,059	15,280	12,779
10.	Daitari Town (C. T.)	U	N. A.	4,844	2,623	2,221
11.	Anandapur Tahsil	T	1,395·23	295,382	148,956	146,426
		R	1,385·91	270,884	135,970	134,914
		U	9·32	24,498	12,986	11,512
12.	Anandapur Town (N. A. C.)	U	9·32	24,498	12,986	11,512
1.	**Mayurbhanj District**	**T**	**10,418·0**	**1,576,987**	**792,315**	**784,672**
		R	**10,353·4**	**1,486,473**	**743,378**	**743,095**
		U	**64·61**	**90,514**	**48,937**	**41,577**
2.	Rairangpur Tahsil	T	1,908·20	350,622	173,838	176,784
		R	1,893·82	335,119	165,647	169,472
		U	14·38	15,503	8,191	7,312
3.	Rairangpur Town (N. A. C.)	U	14·38	15,503	8,191	7,312
4.	Baripada Tahsil	T	3,202·70	476,671	242,119	234,552
		R	3,172·72	423,679	213,291	210,388
		U	29·98	52,992	28,828	24,164
5.	Baripada Urban Agglomeration	U	29·98	52,992	28,828	24,164
	(i) Baripada Town (M)	U	10·00	40,313	21,870	18,443
	(ii) Takatapur Industrial Area (Out-growth)	U	11·89	7,347	3,930	3,417
	(iii) L. I. C. Colony Area (Out-growth)	U	5·24	3,219	1,949	1,270
	(iv) Podaastia Business Centre Area (Out-growth)	U	2·85	2,113	1,079	1,034
6.	Betnati Tahsil	R	989·10	227,986	114,912	113,074

ABSTRACT PART—I (*Contd.*)

1981 CENSUS
(Provisional Figures)

Density of Population per Sq. Km.	Females per 1000 Males	Percentage growth rate of Population 1971—81	Literate Population			Literates as per cent of total Population		
			Persons	Males	Females	Persons	Males	Females
8	9	10	11	12	13	14	15	16
115	987	+15·83	110,832	81,919	28,913	27·89	40·96	14·65
106	1002	+12·58	92,010	69,827	22,183	25·24	38·34	12·16
2117	838	+70·13	18,822	12,092	6,730	57·20	67·54	44·87
1806	836	+45·08	16,411	10,486	5,925	58·49	68·63	46·37
N. A.	847	—	2,411	1,606	805	49·77	61·23	36·24
212	983	+17·13	112,893	75,099	37,794	38·22	50·42	25·81
195	992	+10·18	100,733	67,211	33,522	37·19	49·43	24·85
2629	886	+288·12	12,160	7,888	4,272	49·64	60·74	37·11
2629	886	+288·12	12,160	7,888	4,272	49·64	60·74	37·11
151	**990**	**+9·96**	**401,693**	**293,253**	**108,440**	**25·47**	**37·01**	**13·82**
144	**1000**	**+6·61**	**349,636**	**260,318**	**89,318**	**23·52**	**35·02**	**12·02**
1401	**850**	**+126·56**	**52,057**	**32,935**	**19,122**	**57·51**	**67·30**	**45·99**
184	1017	+5·87	81,032	61,810	19,222	23·11	35·56	10·87
177	1023	+4·74	72,105	56,221	15,884	21·52	33·94	9·37
1078	893	+38·10	8,927	5,589	3,338	57·58	68·23	45·65
1078	893	+38·10	8,927	5,589	3,338	57·58	68·23	45·65
149	969	+14·50	132,879	94,307	38,572	27·88	38·95	16·44
134	986	+9·31	100,896	74,374	26,522	23·81	34·87	12·61
1768	838	+84·48	31,983	19,933	12,050	60·35	69·14	49·87
1768	838	+84·48	31,983	19,933	12,050	60·35	69·14	49·87
4031	843	+40·34	26,611	16,268	10,343	66·01	74·39	56·08
618	869	—	3,213	2,121	1,092	43·73	53·97	31·96
614	652	—	1,679	1,184	495	52·16	60·75	38·98
741	958	—	480	360	120	22·72	33·36	11·61
230	984	+12·23	60,368	43,027	17,341	26·48	37·44	15·34

Sl. No.	State / District / Tahsil / City / Urban Agglomeration/Town	Total Rural Urban	*Area in Sq. Km.	Total Population (including Institutional and Houseless Population) Persons	Males	Females
1	2	3	4	5	6	7
7.	Udala Tahsil	T	1,239·40	242,226	122,704	119,522
		R	1,226·40	235,093	118,804	116,289
		U	13·00	7,133	3,900	3,233
8.	Udala Town (N. A. C.)	U	13·00	7,133	3,900	3,233
9.	Karanjia Tahsil	T	3,077·20	279,482	138,742	140,740
		R	3,069·95	264,596	130,724	133,872
		U	7·25	14,886	8,018	6,868
10.	Karanjia Town (N. A. C.)	U	7·25	14,886	8,018	6,868
1.	**Baleshwar District**	**T**	**6,311·0**	**2,253,090**	**1,138,904**	**1,114,186**
		R	**6,184·4**	**2,067,163**	**1,040,197**	**1,026,966**
		U	**126·57**	**185,927**	**98,707**	**87,220**
2.	Jaleswar Tahsil	T	673·40	311,684	159,101	152,583
		R	660·45	298,537	152,172	146,365
		U	12·95	13,147	6,929	6,218
3.	Jaleswar Town (N.A.C.)	U	12·95	13,147	6,929	6,218
4.	Basta Tahsil	R	722·61	274,154	139,883	134,271
5.	Baleswar Tahsil	T	587·93	268,284	139,437	128,847
		R	568·50	202,513	104,229	98,284
		U	19·43	65,771	35,208	30,563
6.	Baleswar Town (M)	U	19·43	65,771	35,208	30,563
7.	Nilagiri Tahsil	R	681·17	138,162	69,483	68,679
8.	Soro Tahsil	T	1,041·18	366,146	182,862	183,284
		R	1,031·96	347,547	173,301	174,246
		U	9·22	18,599	9,561	9,038
9.	Soro Town (N.A.C.)	U	9·22	18,599	9,561	9,038

ABSTRACT PART – I (*Contd.*)

1981 CENSUS
(Provisional Figures)

Density of Population Per Sq. Km.	Females per 1000 Males	Percentage growth rate of Population 1971—81	Literate Population			Literates as per cent of total Population		
			Persons	Males	Females	Persons	Males	Females
8	9	10	11	12	13	14	15	16
195	974	+10·69	58,036	42,210	15,826	23·96	34·40	13·24
192	979	+7·43	53,997	39,608	14,389	22·97	33·34	12·37
549	829	—	4,039	2,602	1,437	56·62	66·72	44·45
549	829	—	4,039	2,602	1,437	56·62	66·72	44·45
91	1014	+5·57	69,378	51,899	17,479	24·82	37·41	12·42
86	1024	—0·05	62,270	47,088	15,182	23·53	36·02	11·34
2053	857	—	7,108	4,811	2,297	47·75	60·00	33·44
2053	857	—	7,108	4,811	2,297	47·75	60·00	33·44
357	**978**	**+23·09**	**942,719**	**627,193**	**315,526**	**41·84**	**55·07**	**28·32**
334	**987**	**+19·47**	**851,385**	**568,063**	**283,322**	**41·19**	**54·61**	**27·59**
1469	**884**	**+85·64**	**91,334**	**59,130**	**32,204**	**49·12**	**59·90**	**36·92**
463	952	+26·79	131,255	87,768	43,487	42·11	55·16	28·50
452	962	+24·85	124,866	83,656	41,210	41·83	54·97	28·16
1015	897	+95·90	6,389	4,112	2,277	48·60	59·34	36·62
1015	897	+95·90	6,389	4,112	2,277	48·60	59·34	36·62
379	960	+26·35	109,324	75,327	33,997	39·88	53·85	25·32
456	924	+27·35	114,020	75,085	38,935	42·50	53·85	30·22
356	943	+23·16	77,484	52,410	25,074	38·26	50·28	25·51
3385	868	+42·24	36,536	22,675	13,861	55·55	64·40	45·35
3385	868	+42·24	36,536	22,675	13,861	55·55	64·40	45·35
203	988	+13·46	47,172	32,205	14,967	34·14	46·35	21·79
352	1002	+23·71	143,917	98,262	45,655	39·31	53·74	24·91
337	1005	+17·42	135,769	92,855	42,914	39·06	53·58	24·63
2017	945	—	8,148	5,407	2,741	43·81	56·55	30·33
2017	945	—	8,148	5,407	2,741	43·81	56·55	30·33

Sl. No.	State / District / Tahsil / City / Urban Agglomeration/Town	Total Rural Urban	*Area in Sq. Km.	Total Population (including Institutional and Houseless Population) Persons	Males	Females
1	2	3	4	5	6	7
10.	Bhadrak Tahsil	T	1,096·09	380,424	191,299	189,125
		R	1,065·01	319,851	158,881	160,970
		U	31·08	60,573	32,418	28,155
11.	Bhadrak Town (N.A.C.)	U	31·08	60,573	32,418	28,155
12.	Basudebpur Tahsil	T	497·28	150,077	74,672	75,405
		R	449·50	130,048	64,230	65,818
		U	47·78	20,029	10,442	9,587
13.	Basudebpur Town (N. A. C.)	U	47·78	20,029	10,442	9,587
14.	Chandabali Tahsil	T	581·97	154,358	78,900	75,458
		R	575·86	146,550	74,751	71,799
		U	6·11	7,808	4,149	3,659
15.	Chandabali Town (C.T.)	U	6·11	7,808	4,149	3,659
16.	Dhamanagar Tahsil	R	611·50	209,801	103,267	106,534
1.	**Cuttack District**	**T**	**11,142·0**	**4,617,748**	**2,340,310**	**2,277,438**
		R	**10,929·8**	**4,142,652**	**2,074,592**	**2,068,060**
		U	**212·21**	**475,096**	**265,718**	**209,378**
2.	Sukinda Tahsil	T	1174·05	261,129	135,129	129,000
		R	1151·69	243,212	123,011	120,201
		U	22·36	20,917	12,118	8,799
3.	Jajapur Road Urban Agglomeration	U	22·36	20,917	12,118	8,799
	(i) Jajapur Road Town (N.A.C.)	U	12·69	16,496	9,638	6,858
	(ii) Dhabalagiri Area (Out-growth)	U	9·67	4,421	2,480	1,941
4.	Darpan Tahsil	R	885·00	378,638	191,521	187,117
5.	Binjharpur Tahsil	R	360·01	219,377	106,281	113,096

ABSTRACT PART—I *(Contd.)*

1981 CENSUS
(Provisional Figures)

Density of Population Per Sq. Km.	Females per 1000 Males	Percentage growth rate of Population 1971–81	Literate Population			Literates as per cent of total Population		
			Persons	Males	Females	Persons	Males	Females
8	9	10	11	12	13	14	15	16
347	989	+24·17	173,400	109,649	63,751	45·58	57·32	33·71
300	1013	+20·30	144,907	90,984	53,923	45·30	57·27	33·50
1949	868	+49·61	28,493	18,665	9,828	47·04	57·58	34·91
1949	868	+49·61	28,493	18,665	9,828	47·04	57·58	34·91
302	1010	+ 19·87	60,071	41,928	18,143	40·03	56·15	24·06
289	1025	+3·87	52,292	36,241	16,051	40·21	56·42	24·39
419	918	—	7,779	5,687	2,092	38·84	54·46	21·82
419	918	—	7,779	5,687	2,092	38·84	54·46	21·82
265	956	+17·05	66,755	45,797	20,958	43·25	58·04	27·77
254	961	+17·09	62,766	43,213	19,553	42·83	57·81	27·23
1278	882	+16·24	3,989	2,584	1,405	51·09	62·28	38·40
1278	882	+16·24	3,989	2,584	1,405	51·09	62·28	38·40
343	1032	+19·32	96,805	61,172	35,633	46·14	59·24	33·45
414	**973**	**+20·64**	**2,093,063**	**1,357,403**	**735,660**	**45·33**	**58·00**	**32·30**
379	**997**	**+17·62**	**1,805,471**	**1,172,989**	**632,482**	**43·58**	**56·54**	**30·58**
2239	**788**	**+55·45**	**287,592**	**184 414**	**103,178**	**60·53**	**69·40**	**49·28**
225	955	+22·47	90,043	60,837	29,206	34·09	45·02	22·64
211	977	+20·51	78,648	52,956	25,692	32·34	43·05	21·37
935	726	+51·07	11,395	7,881	3,514	54·48	65·04	39·94
935	726	+51·07	11,395	7,881	3,514	54·48	65·04	39·94
1300	712	+52·67	9,287	6,398	2,889	56·30	66·38	42·13
457	783	+45·38	2,108	1,483	625	47·68	59·80	32·20
428	977	+20·11	151,193	101,802	49,391	39·93	53·15	26·40
609	1064	+16·30	98,268	60,054	38,214	44·79	56·50	33·79

Sl. No.	State / District / Tahsil / City / Urban Agglomeration/Town	Total Rural Urban	*Area in Sq. Km.	Total Population (including Institutional and Houseless Population) Persons	Males	Females
1	2	3	4	5	6	7
6.	Jajapur Tahsil	T	468·79	271,189	134,968	136,221
		R	457·14	248,897	123,071	125,826
		U	11·65	22,292	11,897	10,395
7.	Jajapur Town (M)	U	11·65	22,292	11,897	10,395
8.	Kanika Tahsil	R	254·00	107,207	52,750	54,457
9.	Aali Tahsil	R	215·65	103,283	49,812	53,471
10.	Rajnagar Tahsil	R	823·00	95,524	49,081	46,443
11.	Pattamundai Tahsil	R	541·60	152,112	74,067	78,045
12.	Kendrapara Tahsil	T	398·09	230,289	116,603	113,686
		R	387·32	202,770	101,976	100,794
		U	10·77	27,519	14,627	12,892
13.	Kendrapara Town (M)	U	10·77	27,519	14,627	12,892
14.	Salepur Tahsil	R	756·00	444,469	224,240	220,229
15.	Marsaghai Tahsil	R	611·32	292,514	147,888	144,626
16.	Kujang Tahsil	T	1,012·69	374,186	191,854	182,332
		R	990·04	341,131	170,578	170,553
		U	22·65	33,055	21,276	11,779
17.	Paradip Town (N. A. C)	U	22·65	33,055	21,276	11,779
18.	Jagatsinghapur Tahsil	T	784·80	415,161	205,521	209,640
		R	766·55	393,999	194,485	199,514
		U	18·25	21,162	11,036	10,126
19.	Jagatsinghapur Town (N. A. C)	U	18·25	21,162	11,036	10,126
20.	Niali Tahsil	R	323·23	170,301	85,402	84,899

ABSTRACT PART—I (*Contd.*)

1981 CENSUS
(Provisional Figures)

Density of Population per Sq. Km.	Females per 1000 Males	Percentage growth rate of Population 1971—81	Literate Population			Literates as per cent of total Population		
			Persons	Males	Females	Persons	Males	Females
8	9	10	11	12	13	14	15	16
578	1009	+ 18·41	119,979	76,174	43,805	44·24	56·44	32·16
544	1022	+17·23	107,400	68,217	39,183	43·15	55·43	31·14
1913	874	+33·43	12,579	7,957	4,622	56·43	66·88	44·46
1913	874	+33·43	12,579	7,957	4,622	56·43	66·88	44·46
422	1032	+16·92	47,980	29,870	18,110	44·75	56·63	33·26
479	1073	+17·26	51,466	31,206	20,260	49·83	62·65	37·89
116	946	+27·19	36,714	25,498	11,216	38·43	51·95	24·15
281	1054	+19·06	67,764	42,484	25,280	44·55	57·36	32·39
578	975	+18·67	113,416	72,549	40,867	49·25	62·22	35·95
524	988	+16·55	97,683	62,616	35,067	48·17	61·40	34·79
2555	881	+37·05	15,733	9,933	5,800	57·17	67·91	44·99
2555	881	+37·05	15,733	9,933	5,800	57·17	67·91	44·99
588	982	+18·09	203,913	133,235	70,678	45·88	59·42	32·09
478	978	+18·54	124,562	82,361	42,201	42·58	55·69	29·18
369	950	+28·67	181,860	117,800	64,060	48·60	61·40	35·13
345	1000	+20·07	164,444	104,261	60,183	48·21	61·12	35·29
146	554	+392·99	17,416	13,539	3,877	52·69	63·64	32·91
146	554	+392·99	17,416	13,539	3,877	52·69	63·64	32·91
529	1020	+ 18·55	196,974	125,001	71,973	47·45	60·82	34·33
514	1026	+12·51	185,433	117,758	67,675	47·06	60·55	33·92
1160	918	—	11,541	7,243	4,298	54·54	65·63	42·45
1160	918	—	11,541	7,243	4,298	54·54	65·63	42·45
527	994	+19·37	76,294	49,866	26,428	44·80	58·39	31·13

Sl. No.	State / District / Tahsil / City / Urban Agglomeration/Town	Total Rural Urban	*Area in Sq. Km.	Total Population (including Institutional and Houseless Population) Persons	Males	Females
1	2	3	4	5	6	7
21.	Cuttack Tahsil	T	629·32	582,694	313,517	269,177
		R	519·37	256,226	131,249	124,977
		U	109·95	326,468	182,268	144,200
22.	Cuttack Urban Agglomeration	U	109·95	326,468	182,268	144,200
	(a) Cuttack Municipality and Other areas	U	78·87	294,334	163,610	130,724
	(i) Cuttack Town (M)	U	59·57	269,064	149,111	119,953
	(ii) Cuttack Industrial Estate (Out-growth)	U	6·94	14,089	8,435	5,654
	(iii) Cuttack C. R. R. I. and Other Govt. Colonies (Out-growth)	U	6·81	5,902	3,145	2,757
	(iv) Jagatpur Industrial Estate areas (Out-growth) (Nimpur Village)	U	5·55	5,279	2,919	2,360
	(b) Choudwar Town (M)	U	31·08	32,134	18,658	13,476
23.	Athagad Tahsil	T	422·81	106,229	54,262	51,967
		R	412·45	95,140	48,467	46,673
		U	10·36	11,089	5,795	5,294
24.	Athagad Town (N. A. C.)	U	10·36	11,089	5,795	5,294
25.	Tigiria Tahsil	R	119·00	49,892	25,347	24,545
26.	Banki Tahsil	T	512·80	154,840	78,170	76,670
		R	506·58	142,246	71,469	70,777
		U	6·22	12,594	6,701	5,893
27.	Banki Town (N. A. C.)	U	6·22	12,594	6,701	5,893
28.	Badamba Tahsil	R	370·37	99,481	50,176	49,305
29.	Narsinghpur Tahsil	R	635·59	106,233	53,721	52,512

ABSTRACT PART—I (*Contd.*)

1981 CENSUS
(Provisional Figures)

Density of Population per Sq. Km.	Females per 1000 Males	Percentage growth rate of Population 1971–81	Literate Population			Literates as per cent of total Population		
			Persons	Males	Females	Persons	Males	Females
8	9	10	11	12	13	14	15	16
926	859	+30·02	324,678	206,931	117,747	55·72	66·00	43·74
493	952	+17·49	119,407	77,822	41,585	46·60	59·29	33·27
2969	791	+41·91	205,271	129,109	76,162	62·88	70·83	52·82
2969	791	+41·91	205,271	129,109	76,162	62·88	70·83	52·82
3732	799	+43·05	185,457	115,629	69,828	63·01	70·67	53·42
4517	804	+38·64	168,992	104,765	64,227	62·81	70·26	53·54
2030	670	+96·42	10,041	6,695	3,346	71·27	79·37	59·18
867	877	+30·63	3,391	2,168	1,223	57·46	68·93	44·36
951	808	—	3,033	2,001	1,032	57·45	68·55	43·73
1034	722	+32·24	19,814	13,480	6,334	61·66	72·25	47·00
251	958	+19·65	45,952	30,325	15,627	43·26	55·89	30·07
231	963	+19·15	39,611	26,401	13,210	41·63	54·47	28·30
1070	914	+24·16	6,341	3,924	2,417	57·18	67·71	45·66
1070	914	+24·16	6,341	3,924	2,417	57·18	67·71	45·66
419	968	+17·46	19,707	13,478	6,229	39·50	53·17	25·38
302	981	+15·22	63,380	43,377	20,003	40·93	55·49	26·09
281	990	+13·71	56,064	38,549	17,515	39·41	53·94	24·75
2025	879	+35·48	7,316	4,828	2,488	58·09	72·05	42·22
2025	879	+35·48	7,316	4,828	2,488	58·09	72·05	42·22
269	983	+13·83	36,014	25,263	10,751	36·20	50·35	21·81
167	977	+12·52	42,906	29,292	13,614	40·39	54·53	25·93

Sl. No.	State / District / Tahsil / City / Urban Agglomeration/Town	Total Rural Urban	*Area in Sq. Km.	Total Population (including Institutional and Houseless Population) Persons	Males	Females
1	2	3	4	5	6	7
1.	**Dhenkanal District**	**T**	**10,827·7**	**1,576,565**	**804,261**	**772,304**
		R	**10,739·2**	**1,452,855**	**734,641**	**718,214**
		U	**87·75**	**123,710**	**69,620**	**54,090**
2.	Palalahada Tahsil	R	1,166·98	82,442	41,783	40,659
3.	Talcher Tahsil	T	1,004·55	210,060	111,230	98,830
		R	969·40	165,729	85,450	80,279
		U	35·15	44,331	25,780	18,551
4.	Talcher Urban Agglomeration	U	19·29	16,230	8,881	7,349
	(i) Talcher Town (M)	U	17·66	15,666	8,566	7,100
	(ii) I. T. I. and Other offices (Out-growth)	U	1·63	564	315	249
5.	Talcher Thermal Power Station Township (C. T.)	U	2·00	5,371	3,151	2,220
6.	Dera Colliery Township (C. T.)	U	4·02	4,452	2,566	1,886
7.	Fertiliser Corporation of India Township (C. T.)	U	3·59	5,065	2,970	2,095
8.	Rengali Dam Project Township (C.T.)	U	6·25	13,213	8,212	5,001
9.	Chhendipada Tahsil	R	827·78	84,836	43,048	41,788
10.	Athmallik Tahsil	R	1,841·49	150,584	76,016	74,568
11.	Anugul Tahsil	T	1,504·26	255,942	129,576	126,366
		R	1,485 02	237,884	118,863	119,021
		U	19·24	18,058	10,713	7,345
12.	Anugul Town (N. A. C.)	U	19·24	18,058	10,713	7,345
13.	Hindol Tahsil	R	821·83	126,924	63,246	63,678
14.	Dhenkanal Tahsil	T	1,538·28	340,895	174,841	166,054
		R	1,513·46	305,244	155,219	150,025
		U	24·82	35,651	19,622	16,029

ABSTRACT PART—I (*Contd.*)

1981 CENSUS
(Provisional Figures)

Density of Population per Sq. Km.	Females per 1000 Males	Percentage growth rate of Population 1971–81	Literate Population			Literates as per cent of total Population		
			Persons	Males	Females	Persons	Males	Females
8	9	10	11	12	13	14	15	16
146	**960**	**+21·84**	**578,580**	**413,398**	**165,182**	**36·70**	**51·40**	**21·39**
135	**978**	**+16·97**	**507,743**	**365,963**	**141,780**	**34·95**	**49·82**	**19·74**
1410	**777**	**+138·77**	**70,837**	**47,435**	**23,402**	**57·26**	**68·13**	**43·26**
71	973	+21·78	24,008	18,188	5,820	29·12	43·53	14·31
209	889	+39·70	86,836	63,385	23,451	41·34	56·99	23·73
171	939	+19·60	61,647	46,005	15,642	37·20	53·84	19·48
1261	720	+275·88	25,189	17,380	7,809	56·82	67·42	42·09
841	827	+37·61	8,634	5,773	2,861	53·20	65·00	38·93
887	829	+32·83	8,254	5,529	2,725	52·69	64·55	38·38
346	790	—	380	244	136	67·38	77·46	54·62
2686	705	—	3,810	2,474	1,336	70·94	78·51	60·18
1107	735	—	2,746	1,872	874	61·68	72·95	46·34
1411	705	—	3,680	2,309	1,371	72·66	77·74	65·44
2114	609	—	6,319	4,952	1,367	47·82	60·30	27·33
102	971	+18·60	28,488	22,217	6,271	33·58	51·61	15·01
82	981	+18·32	55,926	40,274	15,652	37·14	52·98	20·99
170	975	+20·93	91,893	67,199	24,694	35·90	51·86	19·54
160	1001	+17·42	79,402	58,869	20,533	33·38	49·53	17·25
939	686	+99·47	12,491	8,330	4,161	69·17	77·76	56·65
939	686	+99·47	12,491	8,330	4,161	69·17	77·76	56·65
154	1007	+17·75	40,687	28,832	11,855	32·06	45·59	18·62
222	950	+20·20	136,558	92,129	44,429	40·06	52·69	26·76
202	967	+15·63	115,778	78,779	36,999	37·93	50·75	24·66
1436	817	+81·75	20,780	13,350	7,430	58·29	68·04	46·35

Sl. No.	State / District / Tahsil / City / Urban Agglomeration/Town	Total Rural Urban	*Area in Sq. Km.	Total Population (including Institutional and Houseless Population) Persons	Males	Females
1	2	3	4	5	6	7
15.	Dhenkanal Town (M)	U	24·82	35,651	19,622	16,029
16.	Kamakshyanagar Tahsil	T	2,238·87	324,882	164,521	160,361
		R	2,230·33	299,212	151,016	148,196
		U	8·54	25,670	13,505	12,165
17.	Bhuban Town (N.A.C.)	U	1·58	15,516	7,988	7,528
18.	Kamakshyanagar Town (N.A.C.)	U	6·96	10,154	5,517	4,637
1.	**Baudh-Khondmals (Phulabani) District**	**T**	**11,094·0**	**712,772**	**356,362**	**356,410**
		R	**11,044·0**	**675,656**	**336,547**	**339,109**
		U	**49·96**	**37,116**	**19,815**	**17,301**
2.	Kantamal Tahsil	R	1,442·63	109,226	54,692	54,534
3.	Bauda Tahsil	T	2,002·07	157,542	79,336	78,206
		R	1,981·35	144,949	72,754	72,195
		U	20·72	12,593	6,582	6,011
4.	Bauda Town (N.A.C.)	U	20·72	12,593	6,582	6,011
5.	Khondmals Tahsil	T	2,017·61	130,146	65,488	64,658
		R	2,001·61	112,464	55,809	56,655
		U	16·00	17,682	9,679	8,003
6.	Phulabani Town (N.A.C.)	U	16·00	17,682	9,679	8,003
7.	Balliguda Tahsil	R	2,139·13	182,902	91,148	91,754
8.	G. Udayagiri Tahsil	T	1,295·00	132,956	65,698	67,258
		R	1,281·76	126,115	62,144	63,971
		U	13·24	6,841	3,554	3,287
9.	G. Udayagiri Town (N.A.C.)	U	13·24	6,841	3,554	3,287
1.	**Balangir District**	**T**	**8,913·0**	**1,452,675**	**728,875**	**723,800**
		R	**8,791·0**	**1,319,687**	**660,008**	**659,679**
		U	**121·95**	**132,988**	**68,867**	**64,121**

ABSTRACT PART—I (*Contd.*)

1981 CENSUS
(Provisional Figures)

Density of Population per Sq. Km.	Females per 1000 Males	Percentage growth rate of Population 1971—81	Literate Population			Literates as per cent of total Population		
			Persons	Males	Females	Persons	Males	Females
8	9	10	11	12	13	14	15	16
1436	817	+81·75	20,780	13,350	7,430	58·29	68·04	46·35
145	975	+18·56	114,184	81,174	33,010	35·15	49·34	20·58
134	981	+13·91	101,807	72,799	29,008	34·03	48·21	19·57
3006	901	+126·17	12,377	8,375	4,002	48·22	62·01	32·90
9820	942	+36·70	6,628	4,496	2,132	42·72	56·28	28·32
1459	840	—	5,749	3,879	1,870	56·62	70·31	40·33
64	**1000**	**+14·65**	**189,655**	**149,517**	**40,138**	**26·61**	**41·96**	**11·26**
61	**1008**	**+12·22**	**167,993**	**135,258**	**32,735**	**24·86**	**40·19**	**9·65**
743	**873**	**+89·68**	**21,662**	**14,259**	**7,403**	**58·36**	**71·96**	**42·79**
76	997	+12·18	27,001	22,244	4,757	24·72	40·67	8·72
79	986	+20 69	51,985	40,557	11,428	33·00	51·12	14·61
73	992	+19·16	44,777	35,777	9,000	30·89	49·18	12·47
608	913	+41·64	7,208	4,780	2,428	57·24	72·62	40·39
608	913	+41·64	7,208	4,780	2,428	57·24	72·62	40·39
65	987	+17·25	37,334	29,834	7,500	28·69	45.56	11·60
56	1015	+12·10	26,664	22,762	3,902	23·71	40·79	6·89
1105	827	+65·61	10,670	7,072	3,598	60·34	73·07	44·96
1105	827	+65·61	10,670	7,072	3,598	60·34	73 07	44·96
86	1007	+14·21	33,815	26,615	7,200	18·49	29·20	7·85
103	1024	+ 8·43	39,520	30,267	9,253	29·72	46·07	13·76
98	1029	+ 2·85	35,736	27,860	7,876	28·34	44·83	12·31
517	925	—	3,784	2,407	1,377	55·31	67·73	41·89
517	925	—	3,784	2,407	1,377	55·31	67·73	41·89
163	**993**	**+14·96**	**374,538**	**290,982**	**83,556**	**25·78**	**39·92**	**11·54**
150	**1000**	**+12·12**	**309,496**	**248,523**	**60,973**	**23·45**	**37·65**	**9·24**
1091	**931**	**+53·45**	**65,042**	**42,459**	**22,583**	**48·91**	**61·65**	**35·22**

Sl. No.	State / District / Tahsil / City / Urban Agglomeration/Town	Total Rural Urban	*Area in Sq. Km.	Total Population (including Institutional and Houseless Population) Persons	Males	Females
1	2	3	4	5	6	7
2.	Patnagarh Tahsil	T	1,881·82	249,874	125,000	124,874
		R	1,863·56	236,296	118,042	118,254
		U	18·26	13,578	6,958	6,620
3.	Patnagarh Town (N.A.C.)	U	18·26	13,578	6,958	6,620
4.	Titlagarh Tahsil	T	2,421·65	381,158	190,776	190,382
		R	2,398·54	344,911	171,844	173,067
		U	23·11	36,247	18,932	17,315
5.	Kantabanji Town (N.A.C.)	U	7·77	14,784	7,688	7,096
6.	Titlagarh Urban Agglomeration	U	15·34	21,463	11,244	10,219
	(i) Titlagarh Town (N.A.C.)	U	10·36	19,797	10,374	9,423
	(ii) D.A.V. College Area (Out-growth)	U	4·98	1,666	870	796
7.	Balangir Tahsil	T	2,248·12	425,832	213,875	211,957
		R	2,217·04	371,084	185,386	185,698
		U	31·08	54,748	28,489	26,259
8.	Balangir Town (M)	U	31·08	54,748	28,489	26,259
9.	Rampur Tahsil	T	564·99	166,049	83,366	82,683
		R	543·57	155,011	77,753	77,258
		U	21·42	11,038	5,613	5,425
10.	Binika Town (N.A.C.)	U	21·42	11,038	5,613	5,425
11.	Birmaharajpur Tahsil	R	896·14	107,630	54,612	53,018
12.	Sonapur Tahsil	T	823·25	122,132	61,246	60,886
		R	795·17	104,755	52,371	52,384
		U	28·08	17,377	8,875	8,502
13.	Sonapur Town (M)	U	15·13	10,451	5,412	5,039
14.	Tarbha Town (N.A.C.)	U	12·95	6,926	3,463	3,463

ABSTRACT PART—I (*Contd.*)

1981 CENSUS
(Provisional Figures)

Density of Population per Sq. Km.	Females per 1000 Males	Percentage growth rate of Population 1971—81	Literate Population			Literates as per cent of total Population		
			Persons	Males	Females	Persons	Males	Females
8	9	10	11	12	13	14	15	16
133	999	+11·33	56,989	44,763	12,226	22·81	35·81	9·79
127	1002	+10·24	51,008	40,750	10,258	21·59	34·52	8·67
744	951	+34·64	5,981	4,013	1,968	44·05	57·67	29·73
744	951	+34·64	5,981	4,013	1,968	44·05	57·67	29·73
157	998	+9·51	80,330	64,700	15,630	21·08	33·91	8·21
144	1007	+7·20	63,343	53,487	9,856	18·37	31·13	5·69
1568	915	+37·67	16,987	11,213	5,774	46·86	59·23	33·35
1903	923	+40·95	6,976	4,563	2,413	47·19	59·35	34·01
1399	909	+35·50	10,011	6,650	3,361	46·64	59·14	32·89
1911	908	+36·49	9,484	6,223	3,261	47·91	59·99	34·61
335	915	+24·70	527	427	100	31·63	49·08	12·56
189	991	+15·54	127,048	94,958	32,090	29·84	44·40	15·14
167	1002	+11·49	97,824	76,578	21,246	26·36	41·31	11·44
1762	922	+53·15	29,224	18,380	10,844	53·38	64·52	41·30
1762	922	+53·15	29,224	18,380	10,844	53·38	64·52	41·30
294	992	+43·77	41,715	32,731	8,984	25·12	39·26	10·87
285	994	+34·21	37,785	29,839	7,946	24·38	38·38	10·29
515	967	- -	3,930	2,892	1,038	35·60	51·52	19·13
515	967	—	3,930	2,892	1,038	35·60	51·52	19·13
120	971	+7·95	33,206	26,282	6,924	30·85	48·12	13·06
148	994	+13·75	35,250	27,548	7,702	28·86	44·98	12·65
132	1000	+12·80	26,330	21,587	4,743	25·13	41·22	9·05
619	958	+19·83	8,920	5,961	2,959	51·33	67·17	34·80
691	931	+29·28	5,421	3,688	1,733	51·87	68·14	34·39
535	1000	+7·93	3,499	2,273	1,226	50·52	65·64	35·40

Sl. No.	State / District / Tahsil / City / Urban Agglomeration/Town	Total Rural Urban	*Area in Sq. Km.	Total Population (including Institutional and Houseless Population) Persons	Males	Females
1	2	3	4	5	6	7
1.	**Kalahandi District**	**T**	**11,772·0**	**1,329,780**	**661,212**	**668,568**
		R	**11,692·4**	**1,249,272**	**619,645**	**629,627**
		U	**79·64**	**80,508**	**41,567**	**38,941**
2.	Nuapada Tahsil	T	2,193·73	195,724	97,254	98,470
		R	2,182·33	184,277	91,393	92,884
		U	11·40	11,447	5,861	5,586
3.	Khadial Road Town (N. A. C.)	U	11·40	11,447	5,861	5,586
4.	Khadial Tahsil	T	1,204·35	195,070	96,879	98,191
		R	1,180·52	185,121	91,881	93,240
		U	23·83	9,949	4,998	4,951
5.	Khadial Town (N.A.C.)	U	23·83	9,949	4,998	4,951
6.	Dharmagarh Tahsil	T	1,481·72	246,470	122,214	124,256
		R	1,466·18	236,273	117,147	119,126
		U	15·54	10,197	5,067	5,130
7.	Junagarh Town (N.A.C.)	U	15·54	10,197	5,067	5,130
8.	Jaipatna Tahsil	R	1,433·45	219,313	108,028	111,285
9.	Kalahandi Tahsil	T	2,593·63	271,892	136,194	135,698
		R	2,564·76	222,977	110,553	112,424
		U	28·87	48,915	25,641	23,274
10.	Bhawanipatna Town (M)	U	14·37	37,798	19,925	17,873
11.	Kesinga Town (N.A.C.)	U	14·50	11,117	5,716	5,401
12.	Lanjigarh Tahsil	R	2,688·55	201,311	100,643	100,668
1.	**Koraput District**	**T**	**26,961·0**	**2,467,329**	**1,237,412**	**1,229,917**
		R	**26,636·8**	**2,187,228**	**1,092,474**	**1,094,754**
		U	**324·15**	**280,101**	**144,938**	**135,163**
2.	Motu Tahsil	R	2,626·26	97,056	49,830	47,226
3.	Malkangiri Tahsil	T	3,632·88	233,490	118,407	115,083
		R	3,607·24	200,732	100,928	99,804
		U	25·64	32,758	17,479	15,279

ABSTRACT PART—I (*Contd.*)

1981 CENSUS
(Provisional Figures)

Density of Population per Sq. Km.	Females per 1000 Males	Percentage growth rate of Population 1971—81	Literate Population			Literates as per cent of total Population		
			Persons	Males	Females	Persons	Males	Females
8	9	10	11	12	13	14	15	16
113	**1011**	**+14·26**	**257,290**	**206,169**	**51,121**	**19·35**	**31·18**	**7·65**
107	**1016**	**+12·82**	**220,537**	**181,714**	**38,823**	**17·65**	**29·33**	**6·17**
1011	**937**	**+42·36**	**36,753**	**24,455**	**12,298**	**45·65**	**58·83**	**31·58**
89	1013	+16·10	32,136	25,718	6,418	16·42	26·44	6,52
84	1016	+15·64	27,160	22,477	4,683	14·74	24·59	5·04
1004	953	+24·07	4,976	3,241	1,735	43·47	55·30	31·06
1004	953	+24·07	4,976	3,241	1,735	43·47	55·30	31·06
162	1014	+14·53	35,182	28,831	6,351	18·04	29·76	6·47
157	1015	+13·80	30,536	25,749	4,787	16·50	28·02	5·13
417	991	+30·04	4,646	3,082	1,564	46·70	61·66	31·59
417	991	+30·04	4,646	3,082	1,564	46·70	61·66	31·59
166	1017	+11·46	43,812	36,233	7,579	17·78	29·65	6·10
161	1017	+10·80	40,327	33,878	6,449	17·07	28·92	5·41
656	1012	+29·47	3,485	2,355	1,130	34·18	46·48	22·03
656	1012	+29·47	3,485	2,355	1,130	34·18	46·48	22·03
153	1030	+11·84	41,305	33,783	7,522	18·83	31·27	6·76
105	996	+15·10	61,412	46,745	14,667	22·59	34·32	10·81
87	1017	+9·08	37,766	30,968	6,798	16·94	28·01	6·05
1694	908	+53·82	23,646	15,777	7,869	48·34	61·53	33·81
2630	897	+62·47	20,002	13,198	6,804	52·92	66·24	38·07
767	945	+30·24	3,644	2,579	1,065	32·78	45·12	19·72
75	1000	+17·36	43,443	34,859	8,584	21·58	34·64	8·53
92	**994**	**+20·75**	**390,536**	**286,673**	**103,863**	**15·83**	**23·17**	**8·44**
82	**1002**	**+16·59**	**261,061**	**204,545**	**56,516**	**11·94**	**18·72**	**5·16**
864	**933**	**+67·47**	**129,475**	**82,128**	**47,347**	**46·22**	**56·66**	**35·03**
37	948	+49·30	15,865	11,855	4,010	16·35	23·79	8·49
64	972	+14·54	35,155	25,343	9,812	15·06	21·40	8·53
56	989	+ 2·22	21,498	16,138	5,360	10·71	15·99	5·37
1278	874	+337·12	13,657	9,205	4,452	41·69	52·66	29·14

Sl. No.	State / District / Tahsil / City / Urban Agglomeration/Town	Total Rural Urban	*Area in Sq. Km.	Total Population (including Institutional and Houseless Population) Persons	Males	Females
1	2	3	4	5	6	7
4.	Malkangiri Town (N.A.C.)	U	16 29	15,576	8,249	7,327
5.	Chitrakunda Town (C. T.)	U	4·50	7,756	4,130	3,626
6.	Balimelanagar Town (C.T.)	U	4·85	9,426	5,100	4,326
7.	Jeypore Tahsil	T	1,137·00	208,840	105,679	103,161
		R	1,111·10	155,256	78,200	77,056
		U	25·90	53,584	27,479	26,105
8.	Jeypore Town (M)	U	25·90	53,584	27,479	26,105
9.	Machhkund Tahsil	R	833·90	70,637	35,101	35,536
10.	Nandapur Tahsil	T	1,699·10	175,931	88,799	87,132
		R	1,622·62	135,803	67,585	68,218
		U	76·48	40,128	21,214	18,914
11.	Sunabeda Town (N.A.C.)	U	76·48	40,128	21,214	18,914
12.	Koraput Tahsil	T	2,802·40	221,181	111,058	110,123
		R	2,705·28	189,537	94,521	95,016
		U	97·12	31,644	16,537	15,107
13.	Koraput Town (N.A.C.)	U	97·12	31,644	16,537	15,107
14.	Boriguma Tahsil	R	713·29	104,020	51,832	52,188
15.	Kotpad Tahsil	T	647·50	102,883	51,641	51,242
		R	634·55	91,278	45,993	45,285
		U	12·95	11,605	5,648	5,957
16.	Kotpad Town (N.A.C.)	U	12 95	11,605	5,648	5,957
17.	Kodinga Tahsil	R	611·00	100,639	50,696	49,943
18.	Omarkote Tahsil	T	3,266·82	337,685	169,547	168,138
		R	3,240·92	323,376	162,244	161,132
		U	25·90	14,309	7,303	7,006
19.	Omarkote Town (N. A. C.)	U	25·90	14,309	7,303	7,006

ABSTRACT PART - I (*Contd.*)

1981 CENSUS
(Provisional Figures)

Density of Population Per Sq. Km.	Females per 1000 Males	Percentage growth rate of Population 1971—81	Literate Population			Literates as per cent of total Population		
			Persons	Males	Females	Persons	Males	Females
8	9	10	11	12	13	14	15	16
956	888	+107·85	6,200	4,087	2,113	39·80	49·55	28·84
1724	878	—	3,034	2,111	923	39·12	51·11	25·46
1944	848	—	4,423	3,007	1,416	46·92	58·96	32·73
184	976	+29·64	45,869	30,814	15,055	21·96	29·16	14·59
140	985	+22·47	17,285	13,133	4,152	11·13	16·79	5·39
2069	950	+56·14	28,584	17,681	10,903	53·34	64·34	41·77
2069	950	+56·14	28,584	17,681	10,903	53·34	64·34	41·77
85	1012	+13·77	11,147	8,838	2,309	15·78	25·18	6·50
104	981	+27·39	30,811	22,148	8,663	17·51	24·94	9·94
84	1009	+23·32	13,222	11,019	2,203	9·74	16·30	3·23
525	892	+43·42	17,589	11,129	6,460	43·83	52·46	34·15
525	892	+43·42	17,589	11,129	6,460	43·83	52·46	34·15
79	992	+16·86	36,748	26,291	10,457	16·61	23·67	9·50
70	1005	+12·98	22,437	17,144	5,293	11·84	18·14	5·57
326	914	+47·15	14,311	9,147	5,164	45·23	55·31	34·18
326	914	+47·15	14,311	9,147	5,164	45·23	55·31	34·18
146	1007	+ 7·78	15,887	12,625	3,262	15·27	24·36	6·25
159	992	+10·29	14,080	10,598	3,482	13·69	20·52	6·80
144	985	+ 9·40	8,896	7,519	1,377	9·75	16·35	3·04
896	1055	+17·75	5,184	3,079	2,105	44·67	54·51	35·34
896	1055	+17·75	5,184	3,079	2,105	44·67	54·51	35·34
165	985	+15·02	7,490	6,394	1,096	7·44	12·61	2·19
103	992	+34·48	38,734	30,629	8,105	11·47	18·07	4·82
100	993	+34·02	33,060	26,958	6,102	10·22	16·62	3·79
552	959	+45·62	5,674	3,671	2,003	39·65	50·27	28·59
552	959	+45·62	5,674	3,671	2,003	39·65	50·27	28·59

Sl. No.	State / District / Tahsil / City / Urban Agglomeration/Town	Total Rural Urban	*Area in Sq. Km.	Total Population (including Institutional and Houseless Population)		
				Persons	Males	Females
1	2	3	4	5	6	7
20.	Nabarangpur Tahsil	T	1,259·75	210,333	105,421	104,912
		R	1,247·14	184,834	92,491	92,343
		U	12·61	25,499	12,930	12,569
21.	Nabarangpur Town (M)	U	8·26	19,083	9,714	9,369
22.	Papdahandi Town (N. A. C.)	U	4·35	6,416	3,216	3,200
23.	Kashipur Tahsil	R	1,502·20	85,618	41,871	43,747
24.	Rayagada Tahsil	T	1,807·82	209,998	104,403	105,595
		R	1,784·00	161,787	79,445	82,342
		U	23·82	48,211	24,958	23,253
25.	Rayagada Town (M)	U	18·65	35,724	18,263	17,461
26.	Chandili Town (C. T.)	U	5·17	12,487	6,695	5,792
27.	Gunupur Tahsil	T	2,724·68	183,298	91,156	92,142
		R	2,700·95	160,935	79,766	81,169
		U	23·73	22,363	11,390	10,973
28.	Gunupur Town (N. A. C.)	U	11·65	15,706	8,551	8,155
29.	Gudari Town (N. A. C.)	U	12·08	5,657	2,839	2,818
30.	Bissam-Cuttack Tahsil	R	1,546·20	125,720	61,971	63,749
1.	**Ganjam District**	**T**	**12,556·0**	**2,652,699**	**1,305,125**	**1,374,574**
		R	**12.238·9**	**2,272,703**	**1,110,611**	**1,162,092**
		U	**317·05**	**379,996**	**194,514**	**185,482**
2.	Ghumsur Tahsil	T	2,132·97	342,312	167,580	174,732
		R	2,110·33	310,573	151,616	158,957
		U	22·64	31,739	15,964	15,775
3.	Bhanjanagar Town (N.A.C.)	U	6·06	15,111	7,793	7,318
4.	Belaguntha Town (N.A.C.)	U	5·18	7,918	3,867	4,051
5.	Buguda Town (N.A.C.)	U	11·40	8,710	4,304	4,406

ABSTRACT PART—I (*Contd.*)

1981 CENSUS
(Provisional Figures)

Density of Population per Sq. Km.	Females per 1000 Males	Percentage growth rate of Population 1971–81	Literate Population			Literates as per cent of total Population		
			Persons	Males	Females	Persons	Males	Females
8	9	10	11	12	13	14	15	16
167	995	+14·75	34,454	26,172	8,282	16·38	24·83	7·89
148	998	+9·01	23,121	19,030	4,091	12·51	20·57	4·43
2022	972	+85·60	11,333	7,142	4,191	44·44	55·24	33·34
2310	964	+38·90	9,933	6,146	3,787	52·05	63·27	40·42
1475	995	—	1,400	996	404	21·82	30·97	12·63
57	1045	+9·43	7,809	6,391	1,418	9·12	15·26	3·24
116	1011	+21·45	41,089	28,334	12,755	19·57	27·14	12·08
91	1036	+9·43	18,215	13,794	4,421	11·26	17·36	5·37
2024	932	+92·35	22,874	14,540	8,334	47·45	58·26	35·84
1915	956	+42·53	17,006	10,572	6,434	47·60	57·89	36·85
2415	865	...	5,868	3,968	1,900	46·99	59·27	32·80
67	1011	+16·88	36,650	26,034	10,616	19·99	28·56	11·52
60	1018	+15·49	26,381	19,500	6,881	16·39	24·45	8·48
942	963	+27·96	10,269	6,534	3,735	45·92	57·37	34·04
1434	954	+31·52	7,653	4,882	2,771	45·81	57·09	33·98
468	993	+18·50	2,616	1,652	964	46·24	58·19	34·21
81	1029	+20·66	18,748	14,207	4,541	14·91	22·93	7·12
211	**1033**	**+15·65**	**816,628**	**589,259**	**227,369**	**30·78**	**45·15**	**16·87**
186	**1046**	**+11·74**	**620,195**	**466,296**	**153,899**	**27·29**	**41·99**	**13·24**
1199	**954**	**+46·23**	**196,433**	**122,963**	**73,470**	**51·69**	**63·22**	**39·61**
160	1043	+11·74	120,576	84,598	35,978	35·22	50·48	20·59
147	1048	+10·23	104,245	74,607	29,638	33·57	49·21	18·65
1402	988	+28·95	16,331	9,991	6,340	51·45	62·58	40·19
2494	939	+22·33	8,981	5,522	3,459	59·43	70·86	47·27
1529	1048	+11·32	3,725	2,379	1,346	47·04	61·52	33·23
764	1024	+69·19	3,625	2,090	1,535	41·62	48·56	34·84

Sl. No.	State / District / Tahsil / City / Urban Agglomeration/Town	Total Rural Urban	*Area in Sq. Km.	Total Population (including Institutional and Houseless Population) Persons	Males	Females
1	2	3	4	5	6	7
6.	Surada Tahsil	T	958·30	120,973	60,380	60,593
		R	953·38	109,725	54,758	54,967
		U	4·92	11,248	5,622	5,626
7.	Surada Town (N.A.C.)	U	4·92	11,248	5,622	5,626
8.	Asika Tahsil	T	851·09	261,926	127,913	134,013
		R	845·78	245,534	119,456	126,078
		U	5·31	16,392	8,457	7,935
9.	Asika Town (N.A.C.)	U	5·31	16,392	8,457	7,935
10.	Digapahandi Tahsil	T	1,067·08	237,666	118,190	119,476
		R	1,041·13	229,813	114,235	115,578
		U	25·95	7,853	3,955	3,898
11.	Digapahandi Town (N. A. C.)	U	25·95	7,853	3,955	3,898
12.	R. Udayagiri Tahsil	R	1,881·88	143,516	70,749	72,767
13.	Parlakhemundi Tahsil	T	1,220·22	257,744	127,496	130,248
		R	1,206·23	216,251	106,679	109,572
		U	13·99	41,493	20,817	20,676
14.	Kashinagar Town (N.A.C.)	U	10·36	9,175	4,516	4,659
15.	Parlakhemundi Town (M)	U	3·63	32,318	16,301	16,017
16.	Chikiti Tahsil	T	834.76	131,244	63,341	67,903
		R	828·28	123,068	59,198	63,870
		U	6·48	8,176	4,143	4,033
17.	Chikiti Town (N. A. C.)	U	6·48	8,176	4,143	4,033
18.	Brahmapur Tahsil	T	432·53	374,999	188,519	186,480
		R	353·79	208,090	101,831	106,259
		U	78·74	166,909	86,688	80,221
19.	Gopalpur Town (N. A. C.)	U	2·59	4,502	2,292	2,210
20.	Brahmapur Town (M)	U	76·15	162,407	84,396	78,011

ABSTRACT PART—I (*Contd.*)

1981 CENSUS
(Provisional Figures)

Density of Population per Sq. Km.	Females per 1000 Males	Percentage growth rate of Population 1971—81	Literate Population			Literates as per cent of total Population		
			Persons	Males	Females	Persons	Males	Females
8	9	10	11	12	13	14	15	16
126	1004	+14·96	33,488	24,786	8,702	27·68	41·05	14·36
115	1004	+15·02	27,897	21,287	6,610	25·42	38·87	12·03
2286	1001	+14·39	5,591	3,499	2,092	49·71	62·24	37·18
2286	1001	+14·39	5,591	3,499	2,092	49·71	62·24	37·18
308	1048	+13·03	91,245	66,445	24,800	34·84	51·95	18·51
290	1055	+12·23	81,937	60,794	21,143	33·37	50·89	16·77
3087	938	+26·54	9,308	5,651	3,657	56·78	66·82	46·09
3087	938	+26·54	9,308	5,651	3,657	56·78	66·82	46·09
223	1011	+14·11	66,139	51,060	15,079	27·83	43·20	12·62
221	1012	+10·34	62,894	49,011	13,883	27·37	42·90	12·01
303	986	—	3,245	2,049	1,196	41·32	51·81	30·68
303	986	—	3,245	2,049	1,196	41·32	51·81	30·68
76	1029	+14·58	25,528	19,760	5,768	17·79	27·93	7·93
211	1022	+11·82	56,487	39,613	16,874	21·92	31·07	12·96
179	1027	+6·22	36,972	27,535	9,437	17·10	25·81	8·61
2966	993	+54·15	19,515	12,078	7,437	47·03	58·02	35·97
886	1032	—	2,348	1,589	759	25·59	35·19	16·29
8903	983	+20·07	17,167	10,489	6,678	53·12	64·35	41·69
157	1072	+12·20	38,061	28,090	9,971	29·00	44·35	14·68
149	1079	+5·21	34,358	25,638	8,720	27·92	43·31	13·65
1262	973	—	3,703	2,452	1,251	45·29	59·18	31·02
1262	973	—	3,703	2,452	1,251	45·29	59·18	31·02
867	989	+25·42	152,414	100,423	51,991	40·64	53·27	27·88
588	1043	+17·08	57,908	42,639	15,269	27·83	41·87	14·37
2120	925	+37·66	94,506	57,784	36,722	56·62	66·66	45·78
1738	964	+25·65	1,564	1,008	556	34·74	43·98	25·16
2133	924	+38·03	92,942	56,776	36,166	57·23	67·27	46·36

Sl. No.	State / District / Tahsil / City / Urban Agglomeration/Town	Total Rural Urban	*Area in Sq. Km.	Total Population (including Institutional and Houseless Population) Persons	Males	Females
1	2	3	4	5	6	7
21.	Chatrapur Tahsil	T	564·73	279,025	137,211	141,814
		R	540·75	243,551	118,925	124,626
		U	23·98	35,474	18,286	17,188
22.	Hinjili Town (N. A. C.)	U	11·81	13,760	7,034	6,726
23.	Chatrapur Town (N. A. C.)	U	4·40	14,142	7,326	6,816
24.	Ganjam Town (C. T.)	U	7·77	7,572	3,926	3,646
25.	Khallikote Tahsil	T	642·37	219,809	107,956	111,853
		R	606·11	203,273	99,543	103,730
		U	36·26	16,536	8,413	8,123
26.	Rambha Town (N. A. C.)	U	7·77	8,196	4,084	4,112
27.	Khallikote Town (N. A. C.)	U	28·49	8,340	4,329	4,011
28.	Kodala Tahsil	T	420·85	283,485	135,790	147,695
		R	322·07	239,309	113,621	125,688
		U	98·78	44,176	22,169	22,007
29.	Purusottampur Town (N. A. C.)	U	34·89	10,739	5,461	5,278
30.	Kavisurjyanagar Town (N. A. C.)	U	18·13	11,866	5,994	5,872
31.	Polasara Town (N. A. C.)	U	33·67	13,039	6,519	6,520
32.	Kodala Town (N. A. C.)	U	12·09	8,532	4,195	4,337
1.	**Puri District**	**T**	**10,182·0**	**2,911,720**	**1,484,799**	**1,426,921**
		R	**9,946·52**	**2,479,503**	**1,247,218**	**1,232,285**
		U	**235·48**	**432,217**	**237,581**	**194,636**
2.	Dasapalla Tahsil	R	1,366·49	100,405	51,089	49,316
3.	Nayagarh Tahsil	T	1,429·70	318,000	162,668	155,332
		R	1,414·16	310,246	158,152	152,094
		U	15·54	7,754	4,516	3,238
4.	Nayagarh Town (N.A.C.)	U	15·54	7,754	4,516	3,238

ABSTRACT PART—I (*Contd.*)

1981 CENSUS
(Provisional Figures)

Density of Population per Sq. Km.	Females per 1000 Males	Percentage growth rate of Population 1971—81	Literate Population			Literates as per cent of total Population		
			Persons	Males	Females	Persons	Males	Females
8	9	10	11	12	13	14	15	16
494	1034	+18·47	90,087	65,991	24,096	32·29	48·09	16·99
450	1048	+13·88	70,685	53,525	17,160	29·02	45·01	13·77
1479	940	+63·81	19,402	12,466	6,936	54·69	68·17	40·35
1165	956	+27·16	6,297	4,281	2,016	45·76	60·86	29·97
3214	930	+30·52	9,060	5,490	3,570	64·06	74·94	52·38
975	929	—	4,045	2,695	1,350	53·42	68·64	37·03
342	1036	+15·40	59,890	46,227	13,663	27·25	42·82	12·22
335	1042	+14·96	52,263	40,989	11,274	25·71	41·18	10·87
456	966	+21·05	7,627	5,238	2,389	46·12	62·26	29·41
1055	1007	+21·05	3,180	2,269	911	38·80	55·56	22·15
293	927	+21·06	4,447	2,969	1,478	53·32	68·58	36·85
674	1088	+15·96	82,713	62,266	20,447	29·18	45·85	13·84
743	1106	+11·05	65·508	50,511	14,997	27·37	44·46	11·93
447	993	+52·45	17·205	11,755	5,450	38·95	53·02	24·76
308	966	+20·69	4,181	2,858	1,323	38·93	52·33	25·07
654	980	+24·91	5,342	3,509	1,833	45·02	58·54	31·22
387	1000	+23·25	4,698	3,255	1,443	36·03	49·93	22·13
706	1034	—	2,984	2,133	851	34·97	50·85	19·62
286	**961**	**+24·39**	**1,330,987**	**883,224**	**447,763**	**45·71**	**59·48**	**31·38**
249	**988**	**+17·42**	**1,056,652**	**712,003**	**344,649**	**42·62**	**57·09**	**27·97**
1835	**819**	**+88·62**	**274,335**	**171,221**	**103,114**	**63·47**	**72·07**	**52·98**
73	965	+20·86	36,111	26,979	9,132	35·97	52·81	18·52
222	955	+17·14	129,354	91,634	37,720	40·68	56·33	24·28
219	962	+16·52	123,465	87,841	35,624	39·80	55·54	23·42
499	717	+48·86	5,889	3,793	2,096	75·95	83·99	64·73
499	717	+48·86	5,889	3,793	2,096	75·95	83·99	64·73

Sl. No.	State / District / Tahsil / City / Urban Agglomeration/Town	Total Rural Urban	*Area in Sq. Km.	Total Population (including Institutional and Houseless Population) Persons	Males	Females
1	2	3	4	5	6	7
5.	Khandapada Tahsil	T	621·70	161,531	81,470	80,061
		R	615·46	153,658	77,427	76,231
		U	6·24	7,873	4,043	3,830
6.	Kantilo Town (C. T.)	U	6·24	7,873	4,043	3,830
7.	Khordha Tahsil	T	997·20	309,070	153,366	155,704
		R	971·82	286,684	141,385	145,299
		U	25·38	22,386	11,981	10,405
8.	Khordha Town (N.A.C.)	U	25·38	22,386	11,981	10,405
9.	Pipili Tahsil	T	376·08	182,654	92,079	90,575
		R	369·68	173,982	87,699	86,283
		U	6·40	8,672	4,380	4,292
10.	Pipili Town (N.A.C.)	U	6·40	8,672	4,380	4,292
11.	Bhubaneswar Tahsil	T	935·22	564,237	300,345	263,892
		R	851·89	303,067	153,671	149,396
		U	83·33	261,170	146,674	114,496
12.	Bhubaneswar Town (M)	U	65·03	219,419	124,883	94,536
13.	Jatani Urban Agglomeration	U	18·30	41,751	21,791	19,960
	(i) Jatani Town (N.A.C.)	U	15·82	39,902	20,840	19,062
	(ii) Bikasnagar Area (Out-growth)	U	2·48	1,849	951	898
14.	Nimapada Tahsil	T	981·68	395,354	199,895	195,459
		R	967·06	383,942	193,845	190,097
		U	14·62	11,412	6,050	5,362
15.	Nimapada Town (N.A.C.)	U	14·62	11,412	6,050	5,362
16.	Puri Tahsil	T	1,438·52	489,576	249,132	240,444
		R	1,421·68	388,487	195,254	193,233
		U	16·84	101,089	53,878	47,211
17.	Puri Town (M)	U	16·84	101,089	53,878	47,211

ABSTRACT PART– I (*Contd.*)

1981 CENSUS
(Provisional Figures)

Density of Population Per Sq. Km.	Females per 1000 Males	Percentage growth rate of Population 1971—81	Literate Population			Literates as per cent of total Population		
			Persons	Males	Females	Persons	Males	Females
8	9	10	11	12	13	14	15	16
260	983	+16·46	65,374	46,785	18,589	40·47	57·43	23·22
250	985	+10·78	60,551	43,745	16,806	39·41	56·50	22·05
1262	947	—	4,823	3,040	1,783	61·26	75·19	46·55
1262	947	—	4,823	3,040	1,783	61·26	75·19	46·55
310	1015	+19·07	138,682	89,274	49,408	44·87	58·21	31·73
295	1028	+17·64	125,304	80,864	44,440	43·71	57·19	30·59
882	868	+40·98	13,378	8,410	4,968	59·76	70·19	47·75
882	868	+40·98	13,378	8,410	4,968	59·76	70·19	47·75
486	984	+22.36	80,399	52,852	27,547	44·02	57·40	30·41
471	984	+16·55	76,148	50,242	25,906	43·77	57·29	30·02
1355	980	—	4,251	2,610	1,641	49·02	59·59	38·23
1355	980	—	4,251	2,610	1,641	49·02	59·59	38·23
603	879	+42·66	325,279	205,663	119,616	57·65	68·48	45·33
356	972	+16·51	151,861	96,872	54,989	50·11	63·04	36·81
3134	781	+92·91	173,418	108,791	64,627	66·40	74·17	56·44
3374	757	+108·00	146,953	92,938	54,015	66·97	74·42	57·14
2281	916	+39·66	26,465	15,853	10,612	63·39	72·75	53·17
2522	915	+58·85	25,592	15,273	10,319	64·14	73·29	54·13
746	944	−61·28	873	580	293	47·21	60·99	32·63
403	978	+20·32	183,853	121,007	62,846	46·50	60·54	32·15
397	981	+16·84	176,891	116,668	60,223	46·07	60·19	31·68
781	886	—	6,962	4,339	2,623	61·01	71·72	48·92
781	886	—	6,962	4,339	2,623	61·01	71·72	48·92
340	965	+23·89	222,422	147,141	75,281	45·43	59·06	31·31
273	990	+20·46	162,533	110,530	52,003	41·84	56·61	26·91
6003	876	+39·10	59,889	36,611	23,278	59·24	67·95	49·31
6003	876	+39·10	59,889	36,611	23,278	59·24	67·95	49·31

Sl. No.	State / District / Tahsil / City / Urban Agglomeration/Town	Total Rural Urban	*Area in Sq. Km.	Total Population (including Institutional and Houseless Population) Persons	Males	Females
1	2	3	4	5	6	7
18.	Krushnaprasad Tahsil	R	728·50	33,290	16,887	16,403
19.	Banapur Tahsil	T	916·90	254,921	127,000	127,921
		R	849·77	243,060	120,941	122,119
		U	67·13	11,861	6.059	5,802
20.	Banapur Town (N.A.C.)	U	67·13	11,861	6,059	5,802
21.	Ranapur Tahsil	R	523·18	102,682	50,868	51,814

FOOT NOTES :

* These represent Provisional 'Geographical area' figures supplied by the Surveyor General, India. Figures for Urban Areas have been supplied by the local bodies. Area figures for Rural Areas are derived by subtracting the Urban area from the Total area of the District. The total of the area figures of the Tahsils will not tally with that of the District figures, because the former represent 'land use' area and derived from the figures supplied by the local revenue authorities.

1. The following abbreviations have been used to describe the civic status of the Towns : 'M' for Municipality, 'N. A. C.' for Notified Area Council and 'C.T.' for Census Town.

2. The abbreviations used are T=Total, R=Rural and U=Urban.
N. A. stands for 'Not Available'.

ABSTRACT PART—I (*Concld.*)

1981 CENSUS
(Provisional Figures)

Density of Population Per Sq. Km.	Females per 1000 Males	Percentage growth rate of Population 1971—81	Literate Population			Literates as per cent of total Population		
			Persons	Males	Females	Persons	Males	Females
8	9	10	11	12	13	14	15	16
46	971	+ 28·09	11,060	8,124	2,936	33·22	48·11	17·90
278	1007	+22·41	94,376	64,336	30,040	37·02	50·66	23·48
286	1010	+16·72	88,651	60,709	27,942	36·47	50·20	22·88
177	958	—	5,725	3,627	2,098	48·27	59·86	36·16
177	958	—	5,725	3,627	2,098	48·27	59·86	36·16
196	1019	+20·44	44,077	29,429	14,648	42·93	57·85	28·27

Sl. No.	State /District /Tahsil /City/ Urban Agglomeration/Town	Total Rural Urban	MAIN Total Main Workers (I–IX) Persons	Males	Females
1	2	3	17	18	19
	ORISSA	**T**	**8,623,646**	**7,207,498**	**1,416,148**
		R	**7,688,645**	**6,383,039**	**1,305,606**
		U	**935,001**	**824,459**	**110,542**
	1. Sambalpur District	**T**	**830,803**	**667,322**	**163,481**
		R	**721,468**	**572,947**	**148,521**
		U	**109,335**	**94,375**	**14,960**
	2. Padampur Tahsil	T	155,098	131,225	23,873
		R	152,095	128,590	23,505
		U	3,003	2,635	368
	3. Padampur Town (N.A.C.)	U	3,003	2,635	368
	4. Baragad Tahsil	T	135,107	110,049	25,058
		R	119,998	97,144	22,854
		U	15,109	12,905	2,204
	5. Barapali Town (N. A. C.)	U	4,884	3,614	1,270
	6. Baragad Town (M)	U	10,225	9,291	934
	7. Jharsuguda Tahsil	T	117,895	100,481	17,414
		R	85,353	70,997	14,356
		U	32,542	29,484	3,058
	8. Brajarajnagar Town (N. A. C.)	U	15,225	14,329	896
	9. Jharsuguda Town (M)	U	17,317	15,155	2,162
	10. Kochinda Tahsil	T	73,707	54,410	19,297
		R	70,528	51,928	18,600
		U	3,179	2,482	697
	11. Kochinda Town (N.A.C.)	U	3,179	2,482	697
	12. Deogada Tahsil	T	75,020	56,505	18,515
		R	70,672	53,037	17,635
		U	4,348	3,468	880
	13. Deogada Town (M)	U	4,348	3,468	880

ABSTRACT PART-II

1981 CENSUS
(Provisional Figures)

WORKERS

Total Main Workers per cent of Total Population			Cultivators (I)			Agricultural Labourers (II)		
Persons	Males	Females	Persons	Males	Females	Persons	Males	Females
20	21	22	23	24	25	26	27	28
32·82	**54·38**	**10·88**	**4,052,872**	**3,703,344**	**349,528**	**2,384,626**	**1,628,147**	**756,479**
33·19	**55·11**	**11·27**	**3,986,523**	**3,641,695**	**344,828**	**2,308,932**	**1,573,472**	**735,460**
30·11	**49·35**	**7·70**	**66,349**	**61,649**	**4,700**	**75,694**	**54,675**	**21,019**
36·53	**57·89**	**14·58**	**355,473**	**319,090**	**36,383**	**250,572**	**165,274**	**85,298**
37·56	**59·39**	**15·53**	**348,590**	**312,948**	**35,642**	**240,845**	**158,265**	**82,580**
30·96	**50·21**	**9·06**	**6,883**	**6,142**	**741**	**9,727**	**7,009**	**2,718**
35·68	60·50	10·96	88,944	82,930	6,014	42,514	30,166	12,348
35·85	60·78	11·05	88,445	82,474	5,971	42,061	29,754	12,307
28·95	49·41	7·30	499	456	43	453	412	41
28·95	49·41	7·30	499	456	43	453	412	41
36·91	59·40	13·86	60,031	54,485	5,546	38,323	25,602	12,721
37·84	60·89	14·51	59,028	53,535	5,493	36,493	24,355	12,138
30·88	50·15	9·50	1,003	950	53	1,830	1,247	583
35.97	52·50	18·98	476	451	25	795	439	356
28·92	49·30	5·66	527	499	28	1,035	808	227
32·39	53·92	9·80	40,308	35,920	4,388	26,380	19,398	6,982
33·43	55·42	11·29	38,651	34,373	4,278	23,874	17,500	6,374
29·93	50·63	6·06	1,657	1,547	110	2,506	1,898	608
28·27	49·56	3·59	353	333	20	529	448	81
31·57	51·67	8·47	1,304	1,214	90	1,977	1,450	527
39·19	57·46	20·66	33,530	28,388	5,142	30,605	17,999	12,606
39·46	57·91	20·89	32,638	27,724	4,914	29,785	17,492	12,293
33·94	49·46	16·03	892	664	228	820	507	313
33·94	49·46	16·03	892	664	228	820	507	313
37·99	56·40	19·04	39,069	31,991	7,078	22,089	13,203	8,886
38·44	87·14	19·37	38,507	31,567	6,940	21,292	12,653	8,639
32·02	47·00	14·19	562	424	138	797	550	247
32·02	47·00	14·19	562	424	138	797	550	247

Sl. No.	State /District /Tahsil /City/ Urban Agglomeration/Town	Total Rurual Urban	MAIN Household Industry—Manufacturing, Processing, Servicing and Repairs [V (a)]		
			Persons	Males	Females
1	2	3	29	30	31
	ORISSA	**T**	**299,328**	**214,103**	**85,225**
		R	**263,422**	**186,178**	**77,244**
		U	**35,906**	**27,925**	**7,981**
1.	**Sambalpur District**	**T**	**50,175**	**31,142**	**19,033**
		R	**44,270**	**27,600**	**16,670**
		U	**5,905**	**3,542**	**2,363**
2.	Padampur Tahsil	T	10,400	7,082	3,318
		R	10,081	6,850	3,231
		U	319	232	87
3.	Padampur Town (N. A. C.)	U	319	232	87
4.	Baragad Tahsil	T	10,253	7,332	2,921
		R	8,949	6,472	2,477
		U	1,304	860	444
5.	Barapali Town (N. A. C.)	U	950	563	387
6.	Baragad Town (M)	U	354	297	57
7.	Jharsuguda Tahsil	T	5,084	3,331	1,753
		R	3,900	2,487	1,413
		U	1,184	844	340
8.	Brajarajnagar Town (N. A. C.)	U	305	254	51
9.	Jharsuguda Town (M)	U	879	590	289
10.	Kochinda Tahsil	T	2,372	1,573	799
		R	2,226	1,478	748
		U	146	95	51
11.	Kochinda Town (N.A.C.)	U	146	95	51
12.	Deogada Tahsil	T	2,272	1,658	614
		R	2,182	1,585	597
		U	90	73	17
13.	Deogada Town (M)	U	90	73	17

ABSTRACT PART-II

1981 CENSUS
(Provisional Figures)

WORKERS								
Other Workers [III, IV, V(b) & VI to IX]			Marginal Workers			Non-Workers		
Persons	Males	Females	Persons	Males	Females	Persons	Males	Females
32	33	34	35	36	37	38	39	40
1,886,820	1,661,904	224,916	1,376,280	230,388	1,145,892	16,272,128	5,815,637	10,456,491
1,129,768	981,694	148,074	1,337,809	217,397	1,120,412	14,139,965	4,982,480	9,157,485
757,052	680,210	76,842	38,471	12,991	25,480	2,132,163	833,157	1,299.006
174,583	151,816	22,767	158,307	16,746	141,561	1,285,015	468,667	816,348
87,763	74,134	13,629	153,901	15,252	138,649	1,045,598	376,586	669,012
86,820	77,682	9,138	4,406	1,494	2,912	239,417	92,081	147,336
13,240	11,047	2,193	36,546	2,504	34,042	242,990	83,159	159,831
11,508	9,512	1,996	36,391	2,481	33,910	235,774	80,484	155,290
1,732	1,535	197	155	23	132	7,216	2,675	4,541
1,732	1,535	197	155	23	132	7,216	2,675	4,541
26,500	22,630	3,870	20,353	2,101	18,252	210,575	73,130	137,445
15,528	12,782	2,746	19,675	1,871	17,804	177,433	60,534	116,899
10,972	9,848	1,124	678	230	448	33,142	12,596	20,546
2,663	2,161	502	594	211	383	8,099	3,059	5,040
8,309	7,687	622	84	19	65	25,043	9,537	15,506
46,123	41,832	4,291	23,767	4,824	18,943	222,344	81,036	141,308
18,928	16,637	2,291	22,053	4,038	18,015	147,881	53,068	94,813
27,195	25,195	2,000	1,714	786	928	74,463	27,968	46,495
14,038	13,294	744	571	399	172	38,067	14,182	23,885
13,157	11,901	1,256	1,143	387	756	36,396	13,786	22,610
7,200	6,450	750	16,937	1,729	15,208	97,444	38,546	58,898
5,879	5,234	645	16,808	1,715	15,093	91,386	36,024	55,362
1,321	1,216	105	129	14	115	6,058	2,522	3,536
1,321	1,216	105	129	14	115	6,058	2,522	3,536
11,590	9,653	1,937	14,348	1,579	12,769	108,085	42,107	65,978
8,691	7,232	1,459	14,265	1,525	12,740	98,936	38,251	60,685
2,899	2,421	478	83	54	29	9,149	3,856	5,293
2,899	2,421	478	83	54	29	9,149	3,856	5,293

Sl. No.	State /District /Tahsil /City/ Urban Agglomeration/Town	Total Rural Urban	MAIN Total Main Workers (I–IX)		
			Persons	Males	Females
1	2	3	17	18	19
14.	Rairakhol Tahsil	R	28,070	24,497	3,573
15.	Sambalpur Sadar Tahsil	T	154,735	120,683	34,052
		R	103,581	77,282	26,299
		U	51,154	43,401	7,753
16.	Sambalpur Urban Agglomeration	U	51,154	43,401	7,753
	(a) Sambalpur (M) and Other areas	U	36,804	31,033	5,771
	(i) Sambalpur Town (M)	U	35,905	30,384	5,521
	(ii) Out-growth areas	U	899	649	250
	(b) Burla (N.A.C.) and Other areas	U	8,083	6,951	1,132
	(i) Burla Town (N.A.C.)	U	6,888	6,001	887
	(ii) Out-growth areas	U	1,195	950	245
	(c) Hirakud Town (N.A.C.)	U	6,267	5,417	850
17.	Attabira Tahsil	R	91,171	69,472	21,699
1.	**Sundargarh District**	**T**	**434,217**	**366,923**	**67,294**
		R	**312,806**	**257,371**	**55,435**
		U	**121,411**	**109,552**	**11,859**
2.	Hemgir Tahsil	R	38,791	32,368	6,423
3.	Sundargarh Tahsil	T	75,349	61,783	13,566
		R	68,434	55,807	12,627
		U	6,915	5,976	939
4.	Sundargarh Town (M)	U	6,915	5,976	939
5.	Rajgangpur Tahsil	T	64,536	54,456	10,080
		R	54,055	45,078	8,977
		U	10,481	9,378	1,103
6.	Rajgangpur Town (M)	U	10,481	9,378	1,103
7.	Panposh Tahsil	T	180,424	157,985	22,439
		R	76,409	63,787	12,622
		U	104,015	94,198	9,817

ABSTRACT PART-II (*Cantd.*)

1981 CENSUS
(Provisional Figures)

WORKERS

Total Main Workers per cent of total Population			Cultivators (I)			Agricultural Labourers (II)		
Persons	Males	Females	Persons	Males	Females	Persons	Males	Females
20	21	22	23	24	25	26	27	28
34·19	58·84	8·83	15,124	14,345	779	7,875	5,975	1,900
37·43	56·76	16 96	41,682	37,401	4,281	42,077	27,705	14,372
41·23	61·16	21·06	39,412	35,300	4,112	38,756	25,310	13,446
31·54	50·32	10·21	2,270	2,101	169	3,321	2,395	926
31·54	50·32	10·21	2,270	2,101	169	3,321	2,395	926
32·55	52·14	10·61	1,245	1,167	78	1,714	1,235	479
32·67	52·14	10·86	1,064	1,012	52	1,452	1,051	401
38·27	51·88	22·77	181	155	26	262	184	78
28 99	45·61	8·96	661	603	58	1,041	822	219
27·90	44·06	8·01	293	276	17	658	515	143
37·50	58·68	15·63	368	327	41	383	307	76
28·92	47·14	8·35	364	331	33	566	338	228
39·92	60·36	19·15	36,785	33,630	3,155	40,709	25,226	15,483
32·48	**53·04**	**10·43**	**164,044**	**147,933**	**16,111**	**78,910**	**53,010**	**25,900**
33·68	**55·12**	**12·00**	**161,751**	**145,875**	**15,876**	**76,700**	**51,174**	**25,526**
29·75	**48·73**	**6·47**	**2,293**	**2,058**	**235**	**2,210**	**1,836**	**374**
35·43	59·19	11·72	19,271	17,444	1,827	13,630	10,047	3,583
33·84	55·72	12·14	36,955	33,479	3,476	22,996	15,516	7,480
34·39	56·60	12·58	36,324	32,936	3,388	22,219	14,909	7,310
29·18	48·61	8·23	631	543	88	777	607	170
29·18	48·61	8·23	631	543	88	777	607	170
32·86	54·58	10·43	29,984	27,286	2,698	11,186	7,403	3,783
32·86	54·64	10·95	29,477	26,848	2,629	10,906	7,186	3,720
32·83	54·30	7·53	507	438	69	280	217	63
32·83	54·30	7·53	507	438	69	280	217	63
30·41	49·80	8·13	39,929	36,184	3,745	12,806	8,216	4,590
31·73	52·30	10·62	38,774	35,107	3,667	11,653	7,204	4,449
29·51	48·24	6·25	1,155	1,077	78	1,153	1,012	141

Sl. No.	State /District /Tahsil /City/ Urban Agglomeration/Town	Total Rural Urban	MAIN Household Industry—Manufacturing, Processing, Servicing and Repairs [V (a)] Persons	Males	Females
1	2	3	29	30	31
14.	Rairakhol Tahsil	R	835	593	242
15.	Sambalpur Tahsil	T	13,993	6,146	7,847
		R	11,131	4,708	6,423
		U	2,862	1,438	1,424
16.	Sambalpur Urban Agglomeration	U	2,862	1,438	1,424
	(a) Sambalpur (M) and Other areas	U	2,684	1,306	1,378
	(i) Sambalpur Town (M)	U	2,537	1,273	1,264
	(ii) Out-growth areas (M)	U	147	33	114
	(b) Burla (N.A.C.) and Other areas	U	88	67	21
	(i) Burla Town (N.A.C.)	U	72	55	17
	(ii) Out-growth area	U	16	12	4
	(c) Hirakud Town (N.A.C.)	U	90	65	25
17.	Attabira Tahsil	R	4,966	3,427	1,539
1.	**Sundargarh District**	**T**	**11,242**	**8,594**	**2,648**
		R	**9,436**	**6,942**	**2,494**
		U	**1,806**	**1,652**	**154**
2.	Hemgir Tahsil	R	1,640	1,142	498
3.	Sundargarh Tahsil	T	2,391	1,720	671
		R	2,261	1,609	652
		U	130	111	19
4.	Sundargarh Town (M)	U	130	111	19
5.	Rajgangpur Tahsil	T	1,704	1,288	416
		R	1,471	1,092	379
		U	233	196	37
6.	Rajgangpur Town (M)	U	233	196	37
7.	Panposh Tahsil	T	3,773	3,121	652
		R	2,330	1,776	554
		U	1,443	1,345	98

ABSTRACT PART-II—(*Contd.*)

1981 CENSUS
(Provisional Figures)

WORKERS								
Other Workers [III, IV, V(b) & VI to IX]			Marginal Workers			Non-Workers		
Persons	Males	Females	Persons	Males	Females	Persons	Males	Females
32	33	34	35	36	37	38	39	40
4,236	3,584	652	7,709	508	7,201	46,316	16,629	29,687
56,983	49,431	7,552	22,215	2,558	19,657	236,460	89,377	147,083
14,282	11,964	2,318	20,568	2,171	18,397	127,071	46,913	80,158
42,701	37,467	5,234	1,647	387	1,260	109,389	42,464	66,925
42,701	37,467	5,234	1,647	387	1,260	109,389	42,464	66,925
31,161	27,325	3,836	873	225	648	74,968	28,262	46,706
30,852	27,048	3,804	813	195	618	73,578	27,690	45,888
309	277	32	60	30	30	1,390	572	818
6,293	5,459	834	538	59	479	19,257	8,230	11,027
5,865	5,155	710	70	16	54	17,733	7,604	10,129
428	304	124	468	43	425	1,524	626	898
5,247	4,683	564	236	103	133	15,164	5,972	9,192
8,711	7,189	1,522	16,432	943	15,489	120,801	44,683	76,118
180,021	**157,386**	**22,635**	**85,074**	**12,317**	**72,757**	**817,527**	**312,514**	**505,013**
64,919	**53,380**	**11,539**	**82,270**	**10,699**	**71,571**	**533,683**	**198,853**	**334,830**
115,102	**104,006**	**11,096**	**2,804**	**1,618**	**1,186**	**283,844**	**113,661**	**170,183**
4,250	3,735	515	12,595	1,048	11,547	58,104	21,272	36,832
13,007	11,068	1,939	23,021	2,518	20,503	124,298	46,590	77,708
7,630	6,353	1,277	22,679	2,477	20,202	107,856	40,313	67,543
5,377	4,715	662	342	41	301	16,442	6,277	10,165
5,377	4,715	662	342	41	301	16,442	6,277	10,165
21,662	18,479	3,183	15,444	1,956	13,488	116,435	43,355	73,080
12,201	9,952	2,249	15,254	1,910	13,344	95,180	35,507	59,673
9,461	8,527	934	190	46	144	21,255	7,848	13,407
9,461	8,527	934	190	46	144	21,255	7,848	13,407
123,916	110,464	13,452	16,126	4,290	11,836	396,687	154,945	241,742
23,652	19,700	3,952	13,854	2,759	11,095	150,540	55,409	95,131
100,264	90,764	9,500	2,272	1,531	741	246,147	99,536	146,611

Sl. No.	State /District /Tahsil /City/ Urban Agglomeration/Town	Total Rural Urban	MAIN Total Main Workers (I—IX) Persons	Males	Females
1	2	3	17	18	19
8.	Birmitrapur Town (M)	U	8,566	6,577	1,989
9.	Raurkela Urban Agglomeration	U	95,449	87,621	7,828
	(a) Raurkela Steel Township (N.A.C.) and Other areas	U	60,783	55,361	5,422
	(i) Raurkela Steel Township (N.A.C)	U	58,801	53,504	5,297
	(ii) I.D.L. Factory area and Other Colony areas (Out-growth)	U	1,982	1,857	125
	(b) Raurkela Civil Township (N.A.C)	U	31,544	29,530	2,014
	(c) Jalda Town (C.T.)	U	3,122	2,730	392
10.	Banei Tahsil	R	75,117	60,331	14,786
1.	**Keonjhar District**	**T**	**360,528**	**297,921**	**62,607**
		R	**320,939**	**264,393**	**56,546**
		U	**39,589**	**33,528**	**6,061**
2.	Telkoi Tahsil	R	48,441	38,661	9,780
3.	Barbil Tahsil	T	53,088	41,038	12,050
		R	30,171	22,335	7,836
		U	22,917	18,703	4,214
4.	Barbil Town (M)	U	11,205	9,466	1,739
5.	Joda Town (N.A.C.)	U	8,712	6,577	2,135
6.	Balagoda (Bolani) Town (C.T.)	U	3,000	2,660	340
7.	Champua Tahsil	R	43,989	33,801	10,188
8.	Keonjhar Tahsil	T	130,170	106,727	23,443
		R	120,016	98,022	21,994
		U	10,154	8,705	1,449
9.	Keonjhar Town (M)	U	8,570	7,301	1,269
10.	Daitari Town (C.T.)	U	1,584	1,404	180

ABSTRACT PART-II—(*Contd.*)

WORKERS

Total Main Workers per cent of total Population			Cultivators (I)			Agricultural Labourers (II)		
Persons	Males	Females	Persons	Males	Females	Persons	Males	Females
20	21	22	23	24	25	26	27	28
27·54	41·28	13·11	440	428	12	176	157	19
29·70	48·86	5·51	715	649	66	977	855	122
28·50	46·83	5·70	392	357	35	688	612	76
28·60	46·91	5·79	369	335	34	618	556	62
25·80	44·65	3·55	23	22	1	70	56	14
32·87	53·80	4·90	249	220	29	193	168	25
25·83	43·78	6·70	74	72	2	96	75	21
34·94	55·25	13·97	37,905	33,540	4,365	18,292	11,828	6,464
32·49	**53·25**	**11·38**	**181,557**	**164,273**	**17,284**	**81,988**	**54,774**	**27,214**
32·63	**53·75**	**11·50**	**178,443**	**161,314**	**17,129**	**78,992**	**52,512**	**26,480**
31·36	**49·63**	**10·33**	**3,114**	**2,959**	**155**	**2,996**	**2,262**	**734**
34·54	55·22	13·92	29,738	25,947	3,791	13,440	8,458	4,982
34·97	52·44	16·38	10,074	9,228	846	3,656	2,520	1,136
36·37	53·72	18·94	9,415	8,648	767	3,290	2,232	1,058
33·29	51·00	13·10	659	580	79	366	288	78
33·92	52·84	11·50	307	293	14	178	141	37
33·13	48·41	16·80	221	199	22	162	124	38
31·53	51·42	7·83	131	88	43	26	23	3
35·23	54·32	16·26	23·178	19,394	3,784	12,354	6,863	5,491
32·75	53·36	11·87	70,358	62,877	7,481	31,820	19,768	12,052
32·92	53·83	12·06	69,854	62,424	7,430	30,181	18,683	11,498
30·86	48·62	9·66	504	453	51	1,639	1,085	554
30·54	47·78	9·93	503	452	51	1,639	1,085	554
32·70	53·53	8·10	1	1	—	—	—	—

Sl. No.	State /District /Tahsil /City / Urban Agglomeration/Town	Total Rural Urban	MAIN — Household Industry—Manufacturing, Processing, Servicing and Repairs [V (a)]		
			Persons	Males	Females
1	2	3	29	30	31
8.	Birmitrapur Town (M)	U	100	86	14
9.	Raurkela Urban Agglomeration	U	1,343	1,259	84
	(a) Raurkela Steel Township (N.A.C.) and Other areas	U	989	930	59
	(i) Raurkela Steel Township (N.A.C.)	U	950	894	56
	(ii) I.D.L. Factory area and Other Colony areas (Out-growth)	U	39	36	3
	(b) Raurkela Civil Township (N.A.C.)	U	342	318	24
	(c) Jalda Town (C.T.)	U	12	11	1
10.	Banei Tahsil	R	1,734	1,323	411
1.	**Keonjhar District**	**T**	**9,279**	**7,384**	**1,895**
		R	**7,871**	**6,138**	**1,733**
		U	**1,408**	**1,246**	**162**
2.	Telkoi Tahsil	R	996	767	229
3.	Barbil Tahsil	T	943	804	139
		R	492	398	94
		U	451	406	45
4.	Barbil Town (M)	U	212	197	15
5.	Joda Town (N.A.C.)	U	234	204	30
6.	Balagoda (Bolani) Town (C.T.)	U	5	5	—
7.	Champua Tahsil	R	1,408	1,047	361
8.	Keonjhar Tahsil	T	3,848	2,949	899
		R	3,368	2,525	843
		U	480	424	56
9.	Keonjhar Town (M)	U	387	351	36
10.	Daitari Town (C.T.)	U	93	73	20

ABSTRACT PART-II—*(Contd.)*

WORKERS								
Other Workers [III, IV, V(b) & VI to IX]			Marginal Workers			Non-Workers		
Persons	Males	Females	Persons	Males	Females	Persons	Males	Females
32	33	34	35	36	37	38	39	40
7,850	5,906	1,944	75	56	19	22,467	9,301	13,166
92,414	84,858	7,556	2,197	1,475	722	223,680	90,235	133,445
58,714	53,462	5,252	1,133	757	376	151,363	62,089	89,274
56,864	51,719	5,145	1,104	742	362	145,693	59,802	85,891
1,850	1,743	107	29	15	14	5,670	2,287	3,383
30,760	28,824	1,936	991	668	323	63,425	24,690	38,735
2,940	2,572	368	73	50	23	8,892	3,456	5,436
17,186	13,640	3,546	17,888	2,505	15,383	122,003	46,352	75,651
87,704	**71,490**	**16,214**	**68,212**	**10,865**	**57,347**	**681,006**	**250,673**	**430,333**
55,633	**44,429**	**11,204**	**66,273**	**10,090**	**56,183**	**596,289**	**217,414**	**378,875**
32,071	**27,061**	**5,010**	**1,939**	**775**	**1,164**	**84,717**	**33,259**	**51,458**
4,267	3,489	778	12,382	1,897	10,485	79,436	29,460	49,976
38,415	28,486	9,929	6,199	1,675	4,524	92,517	35,537	56,980
16,974	11,057	5,917	5,545	1,333	4,212	47,244	17,909	29,335
21,441	17,429	4,012	654	342	312	45,273	17,628	27,645
10,508	8,835	1,673	410	213	197	21,419	8,236	13,183
8,095	6,050	2,045	209	107	102	17,373	6,901	10,472
2,838	2,544	294	35	22	13	6,481	2,491	3,990
7,049	6,497	552	11,419	1,285	10,134	69,464	27,142	42,322
24,144	21,133	3,011	31,897	4,020	27,877	235,362	89,260	146,102
16,613	14,390	2,223	31,057	3,803	27,254	213,453	80,279	133,174
7,531	6,743	788	840	217	623	21,909	8,981	12,928
6,041	5,413	628	762	199	563	18,727	7,780	10,947
1,490	1,330	160	78	18	60	3,182	1,201	1,981

PRIMARY CENSUS

Sl. No.	State /District /Tahsil /City/ Urban Agglomeration/Town	Total Rural Urban	MAIN Total Main Workers (I—IX)		
			Persons	Males	Females
1	2	3	17	18	19
11.	Anandapur Tahsil	T	84,840	77,694	7,146
		R	78,322	71,574	6,748
		U	6,518	6,120	398
12.	Anandapur Town (N.A.C.)	U	6,518	6,120	398
1.	**Mayurbhanj District**	**T**	**603,305**	**440,907**	**162,398**
		R	**575,986**	**417,641**	**158,345**
		U	**27,319**	**23,266**	**4,053**
2.	Rairangpur Tahsil	T	140,289	98,558	41,731
		R	135,507	94,508	40,999
		U	4,782	4,050	732
3.	Rairangpur Town (N.A.C.)	U	4,782	4,050	732
4.	Baripada Tahsil	T	179,976	133,989	45,987
		R	164,356	120,505	43,851
		U	15,620	13,484	2,136
5.	Baripada Urban Agglomeration	U	15,620	13,484	2,136
	(i) Baripada Town (M)	U	11,476	10,083	1,393
	(ii) Takatapur Industrial area (Out-growth)	U	2,544	2,072	472
	(iii) L.I.C. Colony area (Out-growth)	U	850	761	89
	(iv) Podaastia Business Centre Area (Out-growth)	U	750	568	182
6.	Betnati Tahsil	R	83,908	62,436	21,472
7.	Udala Tahsil	T	87,721	67,874	19,847
		R	85,484	66,012	19,472
		U	2,237	1,862	375
8.	Udala Town (N.A.C.)	U	2,237	1,862	375
9.	Karanjia Tahsil	T	111,411	78,050	33,361
		R	106,731	74,180	32,551
		U	4,680	3,870	810
10.	Karanjia Town (N.A.C.)	U	4,680	3,870	810

ABSTRACT PART-II—*(Contd.)*

WORKERS								
Total Main Workers per cent of total Population			Cultivators (I)			Agricultural Labourers (II)		
Persons	Males	Females	Persons	Males	Females	Persons	Males	Females
20	21	22	23	24	25	26	27	28
28·72	52·16	4·88	48,209	46,827	1,382	20,718	17,165	3,553
28·91	52·64	5·00	46,258	44,901	1,357	19,727	16,276	3,451
26·61	47·13	3·46	1,951	1,926	25	991	889	102
26·61	47·13	3·46	1,951	1,926	25	991	889	102
38·26	**55·65**	**20·70**	**284,407**	**235,465**	**48,942**	**201,488**	**112,744**	**88,744**
38·75	**56·18**	**21·31**	**282,288**	**233,669**	**48,619**	**198,123**	**110,680**	**87,443**
30·18	**47·54**	**9·75**	**2,119**	**1,796**	**323**	**3,365**	**2,064**	**1,301**
40·01	56·70	23·61	75,091	57,576	17,515	37,899	18,890	19,009
40·44	57·05	24·19	74,603	57,166	17,437	37,424	18,619	18,805
30·85	49·44	10·01	488	410	78	475	271	204
30·85	49·44	10·01	488	410	78	475	271	204
37·76	55·34	19·61	71,823	62,539	9,284	66,820	39,552	27,268
38·79	56·50	20·84	71,118	61,908	9,210	65,215	38,507	26,708
29·48	46·77	8·84	705	631	74	1,605	1,045	560
29·48	46·77	8·84	705	631	74	1,605	1,045	560
28·47	46·10	7·55	288	270	18	363	280	83
34·63	52·72	13·81	230	198	32	789	483	306
26·41	39·05	7·01	44	41	3	153	102	51
35·49	52·64	17·60	143	122	21	300	180	120
36·80	54·33	18·99	36,821	32,494	4,327	32,206	19,526	12,680
36·21	55·32	16·61	42,196	36,903	5,293	33,501	20,499	13,002
36·36	55·56	16·74	41,881	36,651	5,230	33,060	20,214	12,846
31·36	47·74	11·60	315	252	63	441	285	156
31·36	47·74	11·60	315	252	63	441	285	156
39·86	56·26	23·70	58,476	45,953	12,523	31,062	14,277	16,785
40·34	56·75	24·32	57,865	45,450	12,415	30,218	13,814	16,404
31·44	48·27	11·79	611	503	108	844	463	381
31·44	48·27	11·79	611	503	108	844	463	381

Sl. No.	State/ District /Tahsil /City/ Urban Agglomeration/Town	Total Rural Urban	MAIN Household Industry—Manufacturing, Processing, Servicing and Repairs [V (a)]		
			Persons	Males	Females
1	2	3	29	30	31
11.	Anandapur Tahsil	T	2,084	1,817	267
		R	1,607	1,401	206
		U	477	416	61
12.	Anandapur Town (N.A.C.)	U	477	416	61
1.	**Mayurbhanj District**	**T**	**32,744**	**19,581**	**13,163**
		R	**31,599**	**18,665**	**12,934**
		U	**1,145**	**916**	**229**
2.	Rairangpur Tahsil	T	4,919	3,682	1,237
		R	4,797	3,575	1,222
		U	122	107	15
3.	Rairangpur Town (N. A. C.)	U	122	107	15
4.	Baripada Tahsil	T	12,507	6,541	5,966
		R	11,746	5,929	5,817
		U	761	612	149
5.	Baripada Urban Agglomeration	U	761	612	149
	(i) Baripada Town (M)	U	586	457	129
	(ii) Takatapur Industrial Area (Out-growth)	U	118	102	16
	(iii) L. I. C. Colony Area (Out-growth)	U	50	48	2
	(iv) Podaastia Business Centre Area (Out-growth)	U	7	5	2
6.	Betnati Tahsil	R	6,959	3,318	3,641
7.	Udala Tahsil	T	3,463	2,797	666
		R	3,412	2,757	655
		U	51	40	11
8.	Udala Town (N. A. C.)	U	51	40	11
9.	Karanjia Tahsil	T	4,896	3,243	1,653
		R	4,685	3,086	1,599
		U	211	157	54
10.	Karanjia Town (N. A. C.)	U	211	157	54

ABSTRACT PART-II—(*Contd.*)

WORKERS								
Other Workers [III, IV, V(b) & VI to IX]			Marginal Workers			Non-Workers		
Persons	Males	Females	Persons	Males	Females	Persons	Males	Females
32	33	34	35	36	37	38	39	40
13,829	11,885	1,944	6,315	1,988	4,327	204,227	69,274	134,953
10,730	8,996	1,734	5,870	1,772	4,098	186,692	62,624	124,068
3,099	2,889	210	445	216	229	17,535	6,650	10,885
3,099	2,889	210	445	216	229	17,535	6,650	10,885
84,666	**73,117**	**11,549**	**145,564**	**15,945**	**129,619**	**828,118**	**335,463**	**492,655**
63,976	**54,627**	**9,349**	**144,076**	**15,604**	**128,472**	**766,411**	**310,133**	**456,278**
20,690	**18,490**	**2,200**	**1,488**	**341**	**1,147**	**61,707**	**25,330**	**36,377**
22,380	18,410	3,970	32,201	3,601	28,600	178,132	71,679	106,453
18,683	15,148	3,535	31,984	3,533	28,451	167,628	67,606	100,022
3,697	3,262	435	217	68	149	10,504	4,073	6,431
3,697	3,262	435	217	68	149	10,504	4,073	6,431
28,826	25,357	3,469	40,019	3,362	36,657	256,676	104,768	151,908
16,277	14,161	2,116	39,732	3,310	36,422	219,591	89,476	130,115
12,549	11,196	1,353	287	52	235	37,085	15,292	21,793
12,549	11,196	1,353	287	52	235	37,085	15,292	21,793
10,239	9,076	1,163	183	34	149	28,654	11,753	16,901
1,407	1,289	118	50	3	47	4,753	1,855	2,898
603	570	33	26	5	21	2,343	1,183	1,160
300	261	39	28	10	18	1,335	501	834
7,922	7,098	824	18,322	2,583	15,739	125,756	49,893	75,863
8,561	7,675	886	18,847	2,546	16,301	135,658	52,284	83,374
7,131	6,390	741	18,692	2,484	16,208	130,917	50,308	80,609
1,430	1,285	145	155	62	93	4,741	1,976	2,765
1,430	1,285	145	155	62	93	4,741	1,976	2,765
16,977	14,577	2,400	36,175	3,853	32,322	131,896	56,839	75,057
13,963	11,830	2,133	35,346	3,694	31,652	122,519	52,850	69,669
3,014	2,747	267	829	159	670	9,377	3,989	5,388
3,014	2,747	267	829	159	670	9,377	3,989	5,388

Sl. No.	State /District /Tahsil /City/ Urban Agglomeration/Town	Total Rural Urban	MAIN Total Main Workers (I–IX) Persons	Males	Females
1	2	3	17	18	19
	1. Baleshwar District	**T**	**616,957**	**574,325**	**42,632**
		R	**564,973**	**527,029**	**37,944**
		U	**51,984**	**47,296**	**4,688**
	2. Jaleswar Tahsil	T	82,913	76,770	6,143
		R	79,035	73,277	5,758
		U	3,878	3,493	385
	3. Jaleswar Town (N. A. C.)	U	3,878	3,493	385
	4. Basta Tahsil	R	76,628	71,447	5,181
	5. Baleswar Tahsil	T	84,180	75,670	8,510
		R	65,017	58,878	6,139
		U	19,163	16,792	2,371
	6. Baleswar Town (M)	U	19,163	16,792	2,371
	7. Nilagiri Tahsil	R	40,970	35,560	5,410
	8. Soro Tahsil	T	95,929	90,253	5,676
		R	90,988	85,639	5,349
		U	4,941	4,614	327
	9. Soro Town (N. A. C.)	U	4,941	4,614	327
	10. Bhadrak Tahsil	T	101,693	94,804	6,889
		R	85,471	79,791	5,680
		U	16,222	15,013	1,209
	11. Bhadrak Town (N. A. C.)	U	16,222	15,013	1,209
	12. Basudebpur Tahsil	T	38,027	36,991	1,036
		R	32,677	31,792	885
		U	5,350	5,199	151
	13. Basudebpur Town (N. A. C.)	U	5,350	5,199	151
	14. Chandabali Tahsil	T	42,893	41,773	1,120
		R	40,463	39,588	875
		U	2,430	2,185	245
	15. Chandabali Town (C.T.)	U	2,430	2,185	245
	16. Dhamanagar Tahsil	R	53,724	51,057	2,667

ABSTRACT PART-II—(*Contd.*)

WORKERS								
Total Main Workers per cent of total Population			Cultivators (I)			Agricultural Labourers (II)		
Persons	Males	Females	Persons	Males	Females	Persons	Males	Females
20	21	22	23	24	25	26	27	28
27·38	**50·43**	**3·83**	**326,805**	**319,695**	**7,110**	**161,829**	**136,807**	**25,022**
27·33	**50·67**	**3·69**	**318,033**	**311,134**	**6,899**	**153,630**	**130,118**	**23,512**
27·96	**47·92**	**5·37**	**8,772**	**8,561**	**211**	**8,199**	**6,689**	**1,510**
26·60	48·25	4·03	44,177	43,381	796	24,964	20,530	4,434
26·47	48·15	3·93	43,162	42,376	786	23,835	19,673	4,162
29·50	50·41	6·19	1,015	1,005	10	1,129	857	272
29·50	50·41	6·19	1,015	1,005	10	1,129	857	272
27·95	51·08	3·86	42,169	41,394	775	22,178	18,883	3,295
31·38	54·27	6·60	24,205	23,300	905	30,382	25,356	5,026
32·11	56·49	6·25	23,592	22,746	846	28,299	23,851	4,448
29·14	47·69	7·76	613	554	59	2,083	1,505	578
29·14	47·69	7·76	613	554	59	2,083	1,505	578
29·65	51·18	7·88	20,614	19,595	1,019	13,833	10,387	3,446
26·20	49·36	3·10	56,996	55,735	1,261	21,618	18,569	3,049
26·18	49·42	3·07	55,771	54,534	1,237	20,566	17,606	2,960
26·57	48·26	3·62	1,225	1,201	24	1,052	963	89
26·57	48·26	3·62	1,225	1,201	24	1,052	963	89
26·73	49·56	3·64	51,036	49,728	1,308	23,780	20,060	3,720
26.72	50·22	3·53	49,034	47,777	1,257	20,741	17,536	3,205
26·78	46·31	4·29	2,002	1,951	51	3,039	2,524	515
26·78	46·31	4·29	2,002	1,951	51	3,039	2,524	515
25·34	49·54	1·37	26,480	26,129	351	4,886	4,632	254
25·13	49·50	1·34	22,962	22,666	296	4,264	4,040	224
26·71	49·79	1·58	3,518	3,463	55	622	592	30
26·71	42·79	1·58	3,518	3,463	55	622	592	30
27·79	52·94	1·48	29,235	29,044	191	7,431	7,083	348
27·61	52·96	1·22	28,836	28,657	179	7,157	6,835	322
31·12	52·66	6·70	399	387	12	274	248	26
31·12	52·66	6·70	399	387	12	274	248	26
25·61	49·44	2·50	31,893	31,389	504	12,757	11,307	1,450

Sl. No.	State /District /Tahsil /City/ Urban Agglomeration/Town	Total Rurual Urban	MAIN Household Industry—Manufacturing, Processing, Servicing and Repairs [V (a)]		
			Persons	Males	Females
1	2	3	29	30	31
1.	**Baleshwar District**	**T**	**11,363**	**9,376**	**1,987**
		R	**9,884**	**8,153**	**1,731**
		U	**1,479**	**1,223**	**256**
2.	Jaleswar Tahsil	T	1,831	1,540	291
		R	1,746	1,463	283
		U	85	77	8
3.	Jaleswar Town (N. A. C.)	U	85	77	8
4.	Basta Tahsil	R	1,192	947	245
5.	Baleswar Tahsil	T	1,435	1,213	222
		R	755	657	98
		U	680	556	124
6.	Baleswar Town (M)	U	680	556	124
7.	Nilagiri Tahsil	R	1,080	882	198
8.	Soro Tahsil	T	1,701	1,368	333
		R	1,561	1,240	321
		U	140	128	12
9.	Soro Town (N. A. C.)	U	140	128	12
10.	Bhadrak Tahsil	T	2,155	1,717	438
		R	1,717	1,381	336
		U	438	336	102
11.	Bhadrak Town (N. A. C.)	U	438	336	102
12.	Basudebpur Tahsil	T	522	457	65
		R	462	406	56
		U	60	51	9
13.	Basudebpur Town (N. A. C.)	U	60	51	9
14.	Chandabali Tahsil	T	491	415	76
		R	415	340	75
		U	76	75	1
15.	Chandabali Census Town	U	76	75	1
16.	Dhamanagar Tahsil	R	956	837	119

ABSTRACT PART-II—(*Contd.*)

WORKERS								
Other Workers [III, IV, V(b) & VI to IX]			Marginal Workers			Non-Workers		
Persons	Males	Females	Persons	Males	Females	Persons	Males	Females
32	33	34	35	36	37	38	39	40
116,960	**108,447**	**8,513**	**39,690**	**14,226**	**25,464**	**1,596,443**	**550,353**	**1,046,090**
83,426	**77,624**	**5,802**	**37,958**	**13,521**	**24,437**	**1,464,232**	**499,647**	**964,585**
33,534	**30,823**	**2,711**	**1,732**	**705**	**1,027**	**132,211**	**50,706**	**81,505**
11,941	11,319	622	7,476	2,803	4,673	221,295	79,528	141,767
10,292	9,765	527	7,405	2,762	4,643	212,097	76,133	135,964
1,649	1,554	95	71	41	30	9,198	3,395	5,803
1,649	1,554	95	71	41	30	9,198	3,395	5,803
11,089	10,223	866	3,911	1,656	2,255	193,615	66,780	126,835
28,158	25,801	2,357	3,539	1,378	2,161	180,565	62,389	118,176
12,371	11,624	747	3,158	1,164	1,994	134,338	44,187	90,151
15,787	14,177	1,610	381	214	167	46,227	18,202	28,025
15,787	14,177	1,610	381	214	167	46,227	18,202	28,025
5,443	4,696	747	4,039	579	3,460	93,153	33,344	59,809
15,614	14,581	1,033	5,581	2,455	3,126	264,636	90,154	174,482
13,090	12,259	831	5,509	2,400	3,109	251,050	85,262	165,788
2,524	2,322	202	72	55	17	13,586	4,892	8,694
2,524	2,322	202	72	55	17	13,586	4,892	8,694
24,722	23,299	1,423	8,139	3,149	4,990	270,592	93,346	177,246
13,979	13,097	882	7,604	2,889	4,715	226,776	76,201	150,575
10,743	10,202	541	535	260	275	43,816	17,145	26,671
10,743	10,202	541	535	260	275	43,816	17,145	26,671
6,139	5,773	366	2,429	757	1,672	109,621	36,924	72,697
4,989	4,680	309	1,819	670	1,149	95,552	31,768	63,784
1,150	1,093	57	610	87	523	14,069	5,156	8,913
1,150	1,093	57	610	87	523	14,069	5,156	8,913
5,736	5,231	505	3,363	935	2,428	108,102	36,192	71,910
4,055	3,756	299	3,300	887	2,413	102,787	34,276	68,511
1,681	1,475	206	63	48	15	5,315	1,916	3,399
1,681	1,475	206	63	48	15	5,315	1,916	3,399
8,118	7,524	594	1,213	514	699	154,864	51,696	103,168

Sl. No.	State /District /Tahsil /City/ Urban Agglomeration/Town	Total Rural Urban	MAIN Total Main Workers (I–IX)		
			Persons	Males	Females
1	2	3	17	18	19
1.	**Cuttack District**	T	**1,274,955**	**1,183,237**	**91,718**
		R	**1,128,210**	**1,047,723**	**80,487**
		U	**146,745**	**135,514**	**11,231**
2.	Sukinda Tahsil	T	79,144	73,237	5,907
		R	71,766	66,460	5,306
		U	7,378	6,777	601
3.	Jajapur Road Urban Agglomeration	U	7,378	6,777	601
	(i) Jajapur Road Town (N.A.C.)	U	5,903	5,445	458
	(ii) Dhabalagiri area (Out-growth)	U	1,475	1,332	143
4.	Darpan Tahsil	R	104,872	98,913	5,959
5.	Binjharpur Tahsil	R	51,223	48,800	2,423
6.	Jajapur Tahsil	T	68,819	65,519	3,300
		R	63,024	60,069	2,955
		U	5,795	5,450	345
7.	Jajapur Town (M)	U	5,795	5,450	345
8.	Kanika Tahsil	R	24,972	24,477	495
9.	Aali Tahsil	R	22,783	22,214	569
10.	Rajnagar Tahsil	R	26,694	26,284	410
11.	Pattamundai Tahsil	R	35,021	33,971	1,050
12.	Kendrapara Tahsil	T	61,741	58,424	3,317
		R	54,831	51,841	2,990
		U	6,910	6,583	327
13.	Kendrapara Town (M)	U	6,910	6,583	327
14.	Salepur Tahsil	R	121,974	111,414	10,560
15.	Marsaghai Tahsil	R	78,860	76,338	2,522
16.	Kujang Tahsil	T	103,992	99,338	4,654
		R	88,974	85,030	3,944
		U	15,018	14,308	710

ABSTRACT PART-II—(*Contd.*)

WORKERS								
Total Main Workers per cent of total Population			Cultivators (I)			Agricultural Labourers (II)		
Persons	Males	Females	Persons	Males	Females	Persons	Males	Females
20	21	22	23	24	25	26	27	28
27·61	**50·56**	**4·03**	**570,478**	**563,061**	**7,417**	**301,245**	**252,442**	**48,803**
27·23	**50·50**	**3·89**	**564,961**	**557,724**	**7,237**	**293,246**	**246,005**	**47,241**
30·89	**51·00**	**5·36**	**5,517**	**5,337**	**180**	**7,999**	**6,437**	**1,562**
29·96	54·20	4·58	37,641	37,153	488	21,627	18,176	3,451
29·51	54·03	4·41	36,876	36,417	459	20,790	17,514	3,276
35·27	55·93	6·83	765	736	29	837	662	175
35·27	55·93	6·83	765	736	29	837	662	175
35·78	56·50	6·68	564	535	29	506	373	133
33·36	53·71	7·37	201	201	—	331	289	42
27·70	51·65	3·18	46,263	46,026	237	28,793	25,774	3,019
23·35	45·92	2·14	23,874	23,665	209	17,002	15,428	1,574
25·38	48·54	2·42	30,012	29,647	365	21,308	19,594	1,714
25·32	48·81	2·35	29,459	29,099	360	20,063	18,471	1,592
26·00	45·81	3·32	553	548	5	1,245	1,123	122
26·00	45·81	3·32	553	548	5	1,245	1,123	122
23·29	46·40	0·91	15,089	15,045	44	5,364	5,214	150
22·06	44·60	1·06	12,166	12,077	89	5,470	5,269	201
27·94	53·55	0·88	18,376	18,298	78	5,278	5,151	127
23·02	45·87	1·35	17,949	17,873	76	8,344	7,889	455
26·81	50·11	2·92	31,159	30,732	427	14,193	12,506	1,687
27·04	50·84	2·97	30,387	29,974	413	13,674	12,044	1,630
25·11	45·01	2·54	772	758	14	519	462	57
25·11	45·01	2·54	772	758	14	519	462	57
27·44	49·69	4·80	56,209	55,045	1,164	36,018	29,081	6,937
26·96	51·62	1·74	52,657	52,289	368	11,938	11,156	782
27·79	51·78	2·55	56,033	55,223	810	13,506	11,905	1,601
26·08	49·85	2·31	55,889	55,082	807	13,301	11,736	1,565
45·43	67·25	6·03	144	141	3	205	169	36

Sl. No.	State /District /Tahsil /City/ Urban Agglomeration/Town	Total Rural Urban	MAIN Household Industry—Manufacturing, Processing, Servicing and Repairs [V (a)]		
			Persons	Males	Females
1	2	3	29	30	31
1.	**Cuttack District**	**T**	**42,106**	**34,011**	**8,095**
		R	**36,561**	**29,141**	**7,420**
		U	**5,545**	**4,870**	**675**
2.	Sukinda Tahsil	T	1,373	1,237	136
		R	1,233	1,100	133
		U	140	137	3
3.	Jajapur Road Urban Agglomeration	U	140	137	3
	(i) Jajapur Road Town (N. A. C.)	U	131	128	3
	(ii) Dhabalagiri Area (Out-growth)	U	9	9	---
4.	Darpan Tahsil	R	4,403	3,636	767
5.	Binjharpur Tahsil	R	1,041	910	131
6.	Jajapur Tahsil	T	1,831	1,618	213
		R	1,691	1,491	200
		U	140	127	13
7.	Jajapur Town (M)	U	140	127	13
8.	Kanika Tahsil	R	592	474	118
9.	Aali Tahsil	R	483	382	101
10.	Rajnagar Tahsil	R	344	295	49
11.	Pattamundai Tahsil	R	1,104	966	138
12.	Kendrapara Tahsil	T	1,397	1,105	292
		R	1,140	876	264
		U	257	229	28
13.	Kendrapara Town (M)	U	257	229	28
14.	Salepur Tahsil	R	4,087	3,229	858
15.	Marsaghai Tahsil	R	2,155	1,684	471
16.	Kujang Tahsil	T	2,918	2,321	597
		R	2,525	1,954	571
		U	393	367	26

ABSTRACT PART-II—*(Contd.)*

WORKERS								
Other Workers [III, IV, V(b) & VI to IX]			Marginal Workers			Non-Workers		
Persons	Males	Females	Persons	Males	Females	Persons	Males	Females
32	33	34	35	36	37	38	39	40
361,126	**333,723**	**27,403**	**71,598**	**25,993**	**45,605**	**3,271,195**	**1,131,080**	**2,140,115**
233,442	**214,853**	**18,589**	**68,376**	**24,229**	**44,147**	**2,946,066**	**1,002,640**	**1,943,426**
127,684	**118,870**	**8,814**	**3,222**	**1,764**	**1,458**	**325,129**	**128,440**	**196,689**
18,503	16,671	1,832	5,330	1,457	3,873	179,655	60,435	119,220
12,867	11,429	1,438	5,159	1,322	3,837	166,287	55,229	111,058
5,636	5,242	394	171	135	36	13,368	5,206	8,162
5,636	5,242	394	171	135	36	13,368	5,206	8,162
4,702	4,409	293	169	133	36	10,424	4,060	6,364
934	833	101	2	2	—	2,944	1,146	1,798
25,413	23,477	1,936	3,830	1,754	2,076	269,936	90,854	179,082
9,306	8,797	509	1,787	743	1,044	166,367	56,738	109,629
15,668	14,660	1,008	2,167	907	1,260	200,203	68,542	131,661
11,811	11,008	803	2,051	858	1,193	183,822	62,144	121,678
3,857	3,652	205	116	49	67	16,381	6,398	9,983
3,857	3,652	205	116	49	67	16,381	6,398	9,983
3,927	3,744	183	1,127	507	620	81,108	27,766	53,342
4,664	4,486	178	1,280	555	725	79,220	27,043	52,177
2,696	2,540	156	1,363	737	626	67,467	22,060	45,407
7,624	7,243	381	1,794	790	1,004	115,297	39,306	75,991
14,992	14,081	911	2,122	891	1,231	166,426	57,288	109,138
9,630	8,947	683	1,936	801	1,135	146,003	49,334	96,669
5,362	5,134	228	186	90	96	20,423	7,954	12,469
5,362	5,134	228	186	90	96	20,423	7,954	12,469
25,660	24,059	1,601	7,540	2,646	4,894	314,955	110,180	204,775
12,110	11,209	901	3,440	1,455	1,985	210,214	70,095	140,119
31,535	29,889	1,646	6,187	2,792	3,395	264,007	89,724	174,283
17,259	16,258	1,001	5,285	2,346	2,939	246,872	83,202	163,670
14,276	13,631	645	902	446	456	17,135	6,522	10,613

Sl. No.	State /District /Tahsil /City/ Urban Agglomeration/Town	Total Rural Urban	MAIN Total Main Workers (I—IX)		
			Persons	Males	Females
1	2	3	17	18	19
17.	Paradip Town (N.A.C.)	U	15,018	14,308	710
18.	Jagatsinghapur Tahsil	T	115,908	101,323	14,585
		R	109,652	96,072	13,580
		U	6,256	5,251	1,005
19.	Jagatsinghapur Town (N.A.C.)	U	6,256	5,251	1,005
20.	Niali Tahsil	R	49,986	43,888	6,098
21.	Cuttack Tahsil	T	175,684	158,652	17,032
		R	76,237	67,079	9,158
		U	99,447	91,573	7,874
22.	Cuttack Urban Agglomeration	U	99,447	91,573	7,874
	(a) Cuttack Municipality and Other areas	U	88,525	81,210	7,315
	(i) Cuttack Town (M)	U	80,574	73,967	6,607
	(ii) Cuttack Industrial Estate (Out-growth)	U	4,734	4,371	363
	(iii) Cuttack C.R.R.I. and Other Govt. Colonies (Out-growth)	U	1,772	1,527	245
	(iv) Jagatpur Industrial Estate areas (Out-growth) (Nimpur village)	U	1,445	1,345	100
	(b) Choudwar Town (M)	U	10,922	10,363	559
23.	Athagad Tahsil	T	33,481	29,823	3,658
		R	30,485	27,075	3,410
		U	2,996	2,748	248
24.	Athagad Town (N.A.C.)	U	2,996	2,748	248
25.	Tigiria Tahsil	R	14,554	13,192	1,362
26.	Banki Tahsil	T	44,578	41,287	3,291
		R	41,633	38,463	3,170
		U	2,945	2,824	121
27.	Banki Town (N.A.C.)	U	2,945	2,824	121

ABSTRACT PART-II—(*Contd.*)

WORKERS								
Total Main Workers per cent of total Population			Cultivators (I)			Agricultural Labourers (II)		
Persons	Males	Females	Persons	Males	Females	Persons	Males	Females
20	21	22	23	24	25	26	27	28
45·43	67·25	6·03	144	141	3	205	169	36
27·92	49·30	6·96	56,070	54,837	1,233	33,317	22,814	10,503
27·83	49·40	6·81	54,834	53,694	1,140	31,421	21,496	9,925
29·56	47·58	9·92	1,236	1,143	93	1,896	1,318	578
29·56	47·58	9·92	1,236	1,143	93	1,896	1,318	578
29·35	51·39	7·18	24,272	23,936	336	15,813	11,076	4,737
30·15	50·60	6·33	22,310	21,739	571	24,884	18,169	6,715
29·75	51·11	7·33	21,549	21,003	546	22,468	16,293	6,175
30·46	50·24	5·46	761	736	25	2,416	1,876	540
30·46	50·24	5·46	761	736	25	2,416	1,876	540
30·08	49·64	5·60	454	434	20	1,752	1,353	399
29·95	49·61	5·51	282	270	12	823	693	130
33·60	51·82	6·42	57	52	5	183	131	52
30·02	48·55	8·89	28	27	1	553	364	189
27·37	46·08	4·24	87	85	2	193	165	28
33·99	55·54	4·15	307	302	5	664	523	141
31·52	54·96	7·04	13,547	13,335	212	10,256	8,028	2,228
32·04	55·86	7·31	13,060	12,856	204	9,844	7,659	2,185
27·02	47·42	4·68	487	479	8	412	369	43
27·02	47·42	4·68	487	479	8	412	369	43
29·17	52·05	5·55	6,389	6,360	29	2,639	2,486	153
28·79	52·82	4·29	20,335	20,123	212	11,316	10,052	1,264
29·27	53·82	4·48	19,536	19,327	209	10,847	9,594	1,253
23·38	42·14	2·05	799	796	3	469	458	11
23·38	42·14	2·05	799	796	3	469	458	11

Sl. No.	State/ District /Tahsil /City/ Urban Agglomeration/Town	Total Rural Urban	MAIN Household Industry—Manufacturing, Processing, Servicing and Repairs [V (a)]		
			Persons	Males	Females
1	2	3	29	30	31
17.	Paradip Town (N.A.C.)	U	393	367	26
18.	Jagatsinghapur Tahsil	T	4,129	2,930	1,199
		R	3,617	2,558	1,059
		U	512	372	140
19.	Jagatsinghapur Town (N.A.C.)	U	512	372	140
20.	Niali Tahsil	R	1,135	844	291
21.	Cuttack Tahsil	T	5,707	5,054	653
		R	1,821	1,628	193
		U	3,886	3,426	460
22.	Cuttack Urban Agglomeration	U	3,886	3,426	460
	(a) Cuttack Municipality and Other areas	U	3,732	3,290	442
	(i) Cuttack Town (M)	U	3,137	2,810	327
	(ii) Cuttack Industrial Estate (Out-growth)	U	334	222	112
	(iii) Cuttack C.R.R.I. and Other Govt. Colonies (Out-growth)	U	224	223	1
	(iv) Jagatpur Industrial Estate areas (Out-growth) (Nimpur village)	U	37	35	2
	(b) Choudwar Town (M)	U	154	136	18
23.	Athagad Tahsil	T	1,016	808	208
		R	880	677	203
		U	136	131	5
24.	Athagad Town (N.A.C.)	U	136	131	5
25.	Tigiria Tahsil	R	2,031	1,596	435
26.	Banki Tahsil	T	1,990	1,604	386
		R	1,909	1,523	386
		U	81	81	—
27.	Banki Town (N.A.C.)	U	81	81	—

ABSTRACT PART-II – *(Contd.)*

WORKERS								
Other Workers [III, IV, V(b) & VI to IX]			Marginal Workers			Non-Workers		
Persons	Males	Females	Persons	Males	Females	Persons	Males	Females
32	33	34	35	36	37	38	39	40
14,276	13,631	645	902	446	456	17,135	6,522	10,613
22,392	20,742	1,650	6,432	2,482	3,950	292,821	101,716	191,105
19,780	18,324	1,456	6,293	2,450	3,843	278,054	95,963	182,091
2,612	2,418	194	139	32	107	14,767	5,753	9,014
2,612	2,418	194	139	32	107	14,767	5,753	9,014
8,766	8,032	734	2,348	628	1,720	117,967	40,886	77,081
122,783	113,690	9,093	7,366	3,192	4,174	399,644	151,673	247,971
30,399	28,155	2,244	5,958	2,260	3,698	174,031	61,910	112,121
92,384	85,535	6,849	1,408	932	476	225,613	89,763	135,850
92,384	85,535	6,849	1,408	932	476	225,613	89,763	135,850
82,587	76,133	6,454	1,165	784	381	204,644	81,616	123,028
76,332	70,194	6,138	990	649	341	187,500	74,495	113,005
4,160	3,966	194	151	111	40	9,204	3,953	5,251
967	913	54	--	---	---	4,130	1,618	2,512
1,128	1,060	68	21	24	—	3,810	1,550	2,260
9,797	9,402	395	243	148	95	20,969	8,147	12,822
8,662	7,652	1,010	6,087	1,345	4,742	66,661	23,094	43,567
6,701	5,883	818	5,865	1,295	4,570	58,790	20,097	38,693
1,961	1,769	192	222	50	172	7,871	2,997	4,874
1,961	1,769	192	222	50	172	7,871	2,997	4,874
3,495	2,750	745	1,876	1,066	810	33,462	11,089	22,373
10,937	9,508	1,429	2,427	757	1,670	107,835	36,126	71,709
9,341	8,019	1,322	2,349	727	1,622	98,264	32,279	65,985
1,596	1,489	107	78	30	48	9,571	3,847	5,724
1,596	1,489	107	78	30	48	9,571	3,847	5,724

Sl. No.	State /District /Tahsil /City/ Urban Agglomeration/Town	Total Rural Urban	MAIN Total Main Workers (I—IX) Persons	Males	Females
1	2	3	17	18	19
28.	Badamba Tahsil	R	29,723	27,650	2,073
29.	Narsinghpur Tahsil	R	30,946	28,493	2,453
1.	**Dhenkanal District**	**T**	**497,418**	**434,328**	**63,090**
		R	**456,674**	**397,482**	**59,192**
		U	**40,744**	**36,846**	**3,898**
2.	Palalahada Tahsil	R	28,656	24,010	4,646
3.	Talcher Tahsil	T	65,427	58,749	6,678
		R	48,107	43,526	4,581
		U	17,320	15,223	2,097
4.	Talcher Urban Agglomeration	U	4,661	4,253	408
	(i) Talcher Town (M)	U	4,514	4,123	391
	(ii) I. T. I. and Other Govt. Colonies (Out-growth)	U	147	130	17
5.	Talcher Thermal Power Station Township (C. T.)	U	1,833	1,768	65
6.	Dera Colliery Township (C. T.)	U	1,325	1,253	72
7.	Fertiliser Corporation of India Township (C. T.)	U	1,821	1,750	71
8.	Rengali Dam Project Township (C. T.)	U	7,680	6,199	1,481
9.	Chhendipada Tahsil	R	28,666	23,536	5,130
10.	Athmallik Tahsil	R	56,966	43,837	13,129
11.	Anugul Tahsil	T	80,210	68,621	11,589
		R	74,413	63,238	11,175
		U	5,797	5,383	414
12.	Anugul Town (N. A. C.)	U	5,797	5,383	414
13.	Hindol Tahsil	R	37,198	33,312	3,886

ABSTRACT PART-II—(*Contd.*)

WORKERS								
Total Main Workers per cent of Total Population			Cultivators (I)			Agricultural Labourers (II)		
Persons	Males	Females	Persons	Males	Females	Persons	Males	Females
20	21	22	23	24	25	26	27	28
29·88	55·11	4·20	14,061	13,934	127	6,317	6,063	254
29·13	53·04	4·67	16,066	15,724	342	7,862	6,611	1,251
31·55	**54·00**	**8·17**	**228,830**	**213,795**	**15,035**	**134,370**	**102,533**	**31,837**
31·43	**54·11**	**8·24**	**225,569**	**210,576**	**14,993**	**131,217**	**99,829**	**31,388**
32·94	**52·92**	**7·21**	**3,261**	**3,219**	**42**	**3,153**	**2,704**	**449**
34·76	57·46	11·43	16,317	14,894	1,423	7,871	5,273	2,598
31·15	52·82	6·76	19,746	18,635	1,111	10,177	8,338	1,839
29·03	50·94	5·71	19,476	18,374	1,102	9,931	8,158	1,773
39·07	59·05	11·30	270	261	9	246	180	66
28·72	47·89	5·55	194	186	8	183	144	39
28·81	48·13	5·51	194	186	8	183	144	39
26·06	41·27	6·83	—	—	—	—	—	—
34·13	56·11	2·93	2	2	.	1	1	—
29·76	48·83	3·82	45	44	1	47	29	18
35·95	58·92	3·39	—	—	—	—	—	—
58·12	75·49	29·61	29	29	—	15	6	9
33·79	54·67	12·28	17,085	14,571	2,514	6,952	5,071	1,881
37·83	57·67	17·61	29,775	25,308	4,467	16,227	9,853	6,374
31·34	52·96	9·17	38,212	34,508	3,704	20,127	14,291	5,836
31·28	53·20	9·39	38,078	34,381	3,697	19,987	14,200	5,787
32·10	50·25	5·64	134	127	7	140	91	49
32·10	50·25	5·64	134	127	7	140	91	49
29·31	52·67	6·10	19,497	18,926	571	10,741	8,375	2,366

Sl. No.	State /District /Tahsil /City / Urban Agglomeration/Town	Total Rural Urban	MAIN — Household Industry - Manufacturing, Processing, Servicing and Repairs [V (a)]		
			Persons	Males	Females
1	2	3	29	30	31
28.	Badamba Tahsil	R	2,928	2,250	678
29.	Narsinghpur Tahsil	R	1,442	1,068	374
1.	**Dhenkanal District**	**T**	**18,644**	**14,067**	**4,577**
		R	**17,562**	**13,104**	**4,458**
		U	**1,082**	**963**	**119**
2.	Palalahada Tahsil	R	721	493	228
3.	Talcher Tahsil	T	1,329	1,081	248
		R	1,162	928	234
		U	*167*	*153*	*14*
4.	Talcher Urban Agglomeration	U	140	129	11
	(i) Talcher Town (M)	U	140	129	11
	(ii) I. T. I. and other Govt. Colonies (Out-growth)	U	—	—	—
5.	Talcher Thermal Power Station Township (C. T.)	U	—	—	—
6.	Dera Colliery Township (C. T.)	U	7	5	2
7.	Fertiliser Corporation of India Township (C. T.)	U	4	4	—
8.	Rengali Dam Project Township (C. T.)	U	16	15	1
9.	Chhendipada Tahsil	R	1,226	941	285
10.	Athmallik Tahsil	R	3,070	2,067	1,003
11.	Anugul Tahsil	T	3,889	3,106	783
		R	3,790	3,014	776
		U	99	92	7
12.	Anugul Town (N. A. C.)	U	99	92	7
13.	Hindol Tahsil	R	1,402	978	424

ABSTRACT PART-II – (*Contd.*)

WORKERS								
Other Workers [III, IV, V(b) & VI to IX]			Marginal Workers			Non-Workers		
Persons	Males	Females	Persons	Males	Females	Persons	Males	Females
32	33	34	35	36	37	38	39	40
6,417	5,403	1,014	2,168	480	1,688	67,590	22,046	45,544
5,576	5,090	486	4,927	809	4,118	70,360	24,419	45,941
115,574	**103,933**	**11,641**	**77,865**	**11,390**	**66,475**	**1,001,282**	**358,543**	**642,739**
82,326	**73,973**	**8,353**	**76,438**	**10,857**	**65,581**	**919,743**	**326,302**	**593,441**
33,248	**29,960**	**3,288**	**1,427**	**533**	**894**	**81,539**	**32,241**	**49,298**
3,747	3,350	397	6,647	486	6,161	47,139	17,287	29,852
34,175	30,695	3,480	9,584	2,364	7,220	135,049	50,117	84,932
17,538	16,066	1,472	9,223	2,235	6,988	108,399	39,689	68,710
16,637	14,629	2,008	361	129	232	26,650	10,428	16,222
4,144	3,794	350	198	55	143	11,371	4,573	6,798
3,997	3,664	333	198	55	143	10,954	4,388	6,566
147	130	17	—	—	—	417	185	232
1,830	1,765	65	8	7	1	3,530	1,376	2,154
1,226	1,175	51	75	36	39	3,052	1,277	1,775
1,817	1,746	71	4	3	1	3,240	1,217	2,023
7,620	6,149	1,471	76	28	48	5,457	1,985	3,472
3,403	2,953	450	6,828	469	6,359	49,342	19,043	30,299
7,894	6,609	1,285	14,633	2,249	12,384	78,985	29,930	49,055
17,982	16,716	1,266	13,613	1,381	12,232	162,119	59,574	102,545
12,558	11,643	915	13,376	1,262	12,114	150,095	54,363	95,732
5,424	5,073	351	237	119	118	12,024	5,211	6,813
5,424	5,073	351	237	119	118	12,024	5,211	6,813
5,558	5,033	525	3,667	870	2,797	86,059	29,064	56,995

Sl. No.	State /District /Tahsil /City/ Urban Agglomeration/Town	Total Rural Urban	MAIN Total Main Workers (I—IX) Persons	Males	Females
1	2	3	17	18	19
14.	Dhenkanal Tahsil	T	101,929	91,826	10,103
		R	91,626	82,456	9,170
		U	10,303	9,370	933
15.	Dhenkanal Town (M)	U	10,303	9,370	933
16.	Kamakshyanagar Tahsil	T	98,366	90,437	7,929
		R	91,042	83,567	7,475
		U	7,324	6,870	454
17.	Bhuban Town (N.A.C.)	U	4,404	4,152	252
18.	Kamakshyanagar Town (N.A.C.)	U	2,920	2,718	202
1.	**Baudh-Khondmals (Phulabani) District**	**T**	**281,179**	**212,572**	**68,607**
		R	**269,988**	**202,971**	**67,017**
		U	**11,191**	**9,601**	**1,590**
2.	Kantamal Tahsil	R	37,510	33,758	3,752
3.	Bauda Tahsil	T	57,468	47,304	10,164
		R	53,662	43,971	9,691
		U	3,806	3,333	473
4.	Bauda Town (N.A.C.)	U	3,806	3,333	473
5.	Khondmals Tahsil	T	49,690	38,018	11,672
		R	44,530	33,493	11,037
		U	5,160	4,525	635
6.	Phulabani Town (N.A.C.)	U	5,160	4,525	635
7.	Balliguda Tahsil	R	77,905	54,555	23,350
8.	G. Udayagiri Tahsil	T	58,606	38,937	19,669
		R	56,381	37,194	19,187
		U	2,225	1,743	482
9.	G. Udayagiri Town (N.A.C.)	U	2,225	1,743	482
1.	**Balangir District**	**T**	**509,634**	**428,894**	**80,740**
		R	**471,018**	**395,312**	**75,706**
		U	**38,616**	**33,582**	**5,034**

ABSTRACT PART-II—*(Contd.)*

WORKERS

Total Main Workers per cent of total Population			Cultivators (I)			Agricultural Labourers (II)		
Persons	Males	Females	Persons	Males	Females	Persons	Males	Females
20	21	22	23	24	25	26	27	28
29·90	52·52	6·08	39,142	38,664	478	33,572	27,301	6,271
30·02	53·12	6·11	38,250	37,791	459	32,220	26,160	6,060
28·90	47·75	5·82	892	873	19	1,352	1,141	211
28·90	47·75	5·82	892	873	19	1,352	1,141	211
30·28	54·97	4·94	49,056	48,289	767	28,703	24,031	4,672
30·43	55·34	5·04	47,091	46,331	760	27,288	22,739	4,549
28·53	50·87	3·73	1,965	1,958	7	1,415	1,292	123
28·38	51·98	3·35	1,184	1,183	1	663	659	4
28·76	49·27	4·36	781	775	6	752	633	119
39·45	**59·65**	**19·25**	**146,750**	**122,551**	**24,199**	**85,326**	**50,023**	**35,303**
39·96	**60·31**	**19·76**	**145,732**	**121,628**	**24,104**	**84,318**	**49,405**	**34,913**
30·15	**48·45**	**9·19**	**1,018**	**923**	**95**	**1,008**	**618**	**390**
34·34	61·72	6·88	21,958	21,170	788	10,037	8,289	1,748
36·48	59·62	13·00	28,593	26,750	1,843	18,114	11,495	6,619
37·02	60·44	13·42	28,067	26,240	1,827	17,872	11,307	6,565
30·22	50·64	7·87	526	510	16	242	188	54
30·22	50·64	7·87	526	510	16	242	188	54
38·18	58·05	18·05	24,694	20,625	4,069	13,693	7,726	5,967
39·59	60·01	19·48	24,454	20,408	4,046	13,398	7,544	5,854
29·18	46·75	7·93	240	217	23	295	182	113
29·18	46·75	7·93	240	217	23	295	182	113
42·59	59·85	25·45	43,344	33,461	9,883	24,092	12,495	11,597
44·08	59·27	29·24	28,161	20,545	7,616	19,390	10,018	9,372
44·71	59·85	29·99	27,909	20,349	7,560	18,919	9,770	9,149
32·52	49·04	14·66	252	196	56	471	248	223
32·52	49·04	14·66	252	196	56	471	248	223
35·08	**58·84**	**11·16**	**259,824**	**244,343**	**15,481**	**156,386**	**109,983**	**46,403**
35·69	**59·90**	**11·48**	**256,213**	**240,952**	**15,261**	**151,572**	**106,154**	**45,418**
29·04	**48·76**	**7·85**	**3.611**	**3,391**	**220**	**4,814**	**3,829**	**985**

Sl. No.	State /District /Tahsil /City/ Urban Agglomeration/Town	Total Rurual Urban	MAIN Household Industry—Manufacturing, Processing, Servicing and Repairs [V (a)]		
			Persons	Males	Females
1	2	3	29	30	31
14.	Dhenkanal Tahsil	T	4,010	3,014	996
		R	3,627	2,670	957
		U	383	344	39
15.	Dhenkanal Town (M)	U	383	344	39
16.	Kamakshyanagar Tahsil	T	2,997	2,387	610
		R	2,564	2,013	551
		U	433	374	59
17.	Bhuban Town (N.A.C.)	U	365	312	53
18.	Kamakshyanagar Town (N.A.C.)	U	68	62	6
1.	**Bauda-Khondmals (Phulabani) District**	**T**	**9,667**	**6,655**	**3,012**
		R	**8,899**	**6,104**	**2,795**
		U	**768**	**551**	**217**
2.	Kantamal Tahsil	R	2,003	1,391	612
3.	Bauda Tahsil	T	3,128	2,351	777
		R	2,502	1,919	583
		U	626	432	194
4.	Bauda Town (N.A.C.)	U	626	432	194
5.	Khondmals Tahsil	T	1,400	1,057	343
		R	1,295	966	329
		U	105	91	14
6.	Phulabani Town (N.A.C.)	U	105	91	14
7.	Balliguda Tahsil	R	1,176	936	240
8.	G. Udayagiri Tahsil	T	1,960	920	1,040
		R	1,923	892	1,031
		U	37	28	9
9.	G. Udayagiri Town (N.A.C.)	U	37	28	9
1.	**Balangir District**	**T**	**22,508**	**15,701**	**6,807**
		R	**19,930**	**13,684**	**6,246**
		U	**2,578**	**2,017**	**561**

ABSTRACT PART-II—(*Contd.*)

WORKERS								
Other Workers [III, IV, V(b) & VI to IX]			Marginal Workers			Non-Workers		
Persons	Males	Females	Persons	Males	Females	Persons	Males	Females
32	33	34	35	36	37	38	39	40
25,205	22,847	2,358	10,051	1,992	8,059	228,915	81,023	147,892
17,529	15,835	1,694	9,591	1,780	7,811	204,027	70,983	133,044
7,676	7,012	664	460	212	248	24,888	10,040	14,848
7,676	7,012	664	460	212	248	24,888	10,040	14,848
17,610	15,730	1,880	12,842	1,579	11,263	213,674	72,505	141,169
14,099	12,484	1,615	12,473	1,506	10,967	195,697	65,943	129,754
3,511	3,246	265	369	73	296	17,977	6,562	11,415
2,192	1,998	194	125	41	84	10,987	3,795	7,192
1,319	1,248	71	244	32	212	6,990	2,767	4,223
39,436	**33,343**	**6,093**	**67,424**	**9,193**	**58,231**	**364,169**	**134,597**	**229,572**
31,039	**25,834**	**5,205**	**67,186**	**9,100**	**58,086**	**338,482**	**124,476**	**214,006**
8,397	**7,509**	**888**	**238**	**93**	**145**	**25,687**	**10,121**	**15,566**
3,512	2,908	604	7,640	787	6,853	64,076	20,147	43,929
7,633	6,708	925	10,388	1,415	8,973	89,686	30,617	59,069
5,221	4,505	716	10,315	1,381	8,934	80,972	27,402	53,570
2,412	2,203	209	73	34	39	8,714	3,215	5,499
2,412	2,203	209	73	34	39	8,714	3,215	5,499
9,903	8,610	1,293	14,617	3,142	11,475	65,839	24,328	41,511
5,383	4,575	808	14,529	3,110	11,419	53,405	19,206	34,199
4,520	4,035	485	88	32	56	12,434	5,122	7,312
4,520	4,035	485	88	32	56	12,434	5,122	7,312
9,293	7,663	1,630	19,850	1,959	17,891	85,147	34,634	50,513
9,095	7,454	1,641	14,929	1,890	13,039	59,421	24,871	34,550
7,630	6,183	1,447	14,852	1,863	12,989	54,882	23,087	31,795
1,465	1,271	194	77	27	50	4,539	1,784	2,755
1,465	1,271	194	77	27	50	4,539	1,784	2,755
70,916	**58,867**	**12,049**	**86,152**	**8,592**	**77,560**	**856,889**	**291,389**	**565,500**
43,303	**34,522**	**8,781**	**84,653**	**8,220**	**76,433**	**764,016**	**256.476**	**507,540**
27,613	**24,345**	**3,268**	**1,499**	**372**	**1,127**	**92,873**	**34,913**	**57,960**

Sl. No.	State /District /Tahsil /City/ Urban Agglomeration/Town	Total Rural Urban	MAIN Total Main Workers (I–IX)		
			Persons	Males	Females
1	2	3	17	18	19
2.	Patnagarh Tahsil	T	85,830	73,811	12,019
		R	81,824	70,154	11,670
		U	4,006	3,657	349
3.	Patnagarh Town (N.A.C.)	U	4,006	3,657	349
4.	Titlagarh Tahsil	T	132,342	112,697	19,645
		R	121,920	103,443	18,477
		U	10,422	9,254	1,168
5.	Kantabanji Town (N.A.C.)	U	4,239	3,799	440
6.	Titlagarh Urban Agglomeration	U	6,183	5,455	728
	(i) Titlagarh Town (N.A.C.)	U	5,752	5,038	714
	(ii) D.A.V. College area (Out-growth)	U	431	417	14
7.	Balangir Tahsil	T	144,340	122,589	21,751
		R	129,689	109,594	20,095
		U	14,651	12,995	1,656
8.	Balangir Town (M)	U	14,651	12,995	1,656
9.	Rampur Tahsil	T	62,565	50,388	12,177
		R	58,420	47,158	11,262
		U	4,145	3,230	915
10.	Binika Town (N.A.C.)	U	4,145	3,230	915
11.	Birmaharajpur Tahsil	R	42,609	33,516	9,093
12.	Sonapur Tahsil	T	41,948	35,893	6,055
		R	36,556	31,447	5,109
		U	5,392	4,446	946
13.	Sonapur Town (M)	U	3,126	2,560	566
14.	Tarbha Town (N.A.C.)	U	2,266	1,886	380
1.	**Kalahandi District**	**T**	**479,017**	**398,806**	**80,211**
		R	**454,899**	**377,969**	**76,930**
		U	**24,118**	**20,837**	**3,281**

ABSTRACT PART-II—(*Contd.*)

WORKERS

Total Main Workers per cent of Total Population			Cultivators (I)			Agricultural Labourers (II)		
Persons	Males	Females	Persons	Males	Females	Persons	Males	Females
20	21	22	23	24	25	26	27	28
34·35	59·05	9·62	44,435	42,469	1,966	28,751	21,495	7,256
34·63	59·43	9·87	43,798	41,844	1,954	27,486	20,383	7,103
29·50	52·56	5·27	637	625	12	1,265	1,112	153
29·50	52·56	5·27	637	625	12	1,265	1,112	153
34·72	59·17	10·32	73,491	68,998	4,493	37,250	26,267	10,983
35·35	60·20	10·68	72,803	68,326	4,477	36,749	25,872	10,877
28·75	48·88	6·75	688	672	16	501	395	106
28·67	49·41	6·20	161	158	3	71	65	6
28·81	48·51	7·12	527	514	13	430	330	100
29·05	48·56	7·58	295	285	10	367	268	99
25·87	47·93	1·76	232	229	3	63	62	1
33·90	57·32	10·26	68,710	65,222	3,488	43,839	31,258	12,581
34·95	59·12	10·82	68,026	64,569	3,457	42,406	30,073	12,333
26·76	45·61	6·31	684	653	31	1,433	1,185	248
26·76	45·61	6·31	684	653	31	1,433	1,185	248
37·68	60·44	14·73	31,048	28,952	2,096	23,561	15,110	8,451
37·69	60·65	14·58	30,102	28,107	1,995	22,261	14,217	8,044
37·55	57·54	16·87	946	845	101	1,300	893	407
37·55	57·54	16·87	946	845	101	1,300	893	407
39·59	61·37	17·15	21,779	19,294	2,485	12,071	7,609	4,462
34·35	58·60	9·94	20,361	19,408	953	10,914	8,244	2,670
34·90	60·05	9·73	19,705	18,812	893	10,599	8,000	2,599
31·03	50·10	11·13	656	596	60	315	244	71
29·91	47·30	11·23	134	118	16	41	31	10
32·72	54·46	10·97	522	478	44	274	213	61
36·02	**60·31**	**12·00**	**243,323**	**225,294**	**18,029**	**169,058**	**120,614**	**48,444**
36·41	**61·00**	**12·22**	**240,621**	**222,759**	**17,862**	**164,719**	**117,246**	**47,473**
29·96	**50·13**	**8·43**	**2,702**	**2,535**	**167**	**4,339**	**3,368**	**971**

Sl. No.	State /District /Tahsil /City/ Urban Agglomeration/Town	Total Rural Urban	MAIN Household Industry—Manufacturing, Processing, Servicing and Repairs [V (a)]		
			Persons	Males	Females
1	2	3	29	30	31
2.	Patnagarh Tahsil	T	3,255	2,303	952
		R	3,021	2,097	924
		U	234	206	28
3.	Patnagarh Town (N.A.C.)	U	234	206	28
4.	Titlagarh Tahsil	T	3,007	2,119	888
		R	2,558	1,777	781
		U	449	342	107
5.	Kantabanji Town (N.A.C.)	U	155	108	47
6.	Titlagarh Urban Agglomeration	U	294	234	60
	(i) Titlagarh Town (N.A.C.)	U	270	214	56
	(ii) D.A.V. College area (Out-growth)	U	24	20	4
7.	Balangir Tahsil	T	6,502	4,476	2,026
		R	6,028	4,062	1,966
		U	474	414	60
8.	Balangir Town (M)	U	474	414	60
9.	Rampur Tahsil	T	2,646	1,817	829
		R	1,890	1,304	586
		U	756	513	243
10.	Binika Town (N.A.C.)	U	756	513	243
11.	Birmaharajpur Tahsil	R	3,845	2,646	1,199
12.	Sonapur Tahsil	T	3,253	2,340	913
		R	2,588	1,798	790
		U	665	542	123
13.	Sonapur Town (M)	U	246	194	52
14.	Tarbha Town (N.A.C.)	U	419	348	71
1.	**Kalahandi District**	**T**	**12,677**	**8,516**	**4,161**
		R	**12,126**	**8,064**	**4,062**
		U	**551**	**452**	**99**

ABSTRACT PART-II—(*Contd.*)

WORKERS								
Other Workers [III, IV, V(b) & VI to IX]			Marginal Workers			Non-Workers		
Persons	Males	Females	Persons	Males	Females	Persons	Males	Females
32	33	34	35	36	37	38	39	40
9,389	7,544	1,845	15,247	1,641	13,606	148,797	49,548	99,249
7,519	5,830	1,689	15,221	1,636	13,585	139,251	46,252	92,999
1,870	1,714	156	26	5	21	9,546	3,296	6,250
1,870	1,714	156	26	5	21	9,546	3,296	6,250
18,594	15,313	3,281	18,654	2,365	16,289	230,162	75,714	154,448
9,810	7,468	2,342	18,432	2,252	16,180	204,559	66,149	138,410
8,784	7,845	939	222	113	109	25,603	9,565	16,038
3,852	3,468	384	121	84	37	10,424	3,805	6,619
4,932	4,377	555	101	29	72	15,179	5,760	9,419
4,820	4,271	549	53	28	25	13,992	5,308	8,684
112	106	6	48	1	47	1,187	452	735
25,289	21,633	3,656	25,020	2,600	22,420	256,472	88,686	167,786
13,229	10,890	2,339	24,662	2,426	22,236	216,733	73,366	143,367
12,060	10,743	1,317	358	174	184	39,739	15,320	24,419
12,060	10,743	1,317	358	174	184	39,739	15,320	24,419
5,310	4,509	801	13,700	590	13,110	89,784	32,388	57,396
4,167	3,530	637	13,039	547	12,492	83,552	30,048	53,504
1,143	979	164	661	43	618	6,232	2,340	3,892
1,143	979	164	661	43	618	6,232	2,340	3,892
4,914	3,967	947	5,778	663	5,115	59,243	20,433	38,810
7,420	5,901	1,519	7,753	733	7,020	72,431	24,620	47,811
3,664	2,837	827	7,521	696	6,825	60,678	20,228	40,450
3,756	3,064	692	232	37	195	11,753	4,392	7,361
2,705	2,217	488	68	6	62	7,257	2,846	4,411
1,051	847	204	164	31	133	4,496	1,546	2,950
53,959	**44,382**	**9,577**	**79,639**	**9,821**	**69,818**	**771,124**	**252,585**	**518,539**
37,433	**29,900**	**7,533**	**78,285**	**9,583**	**68,702**	**716,088**	**232,093**	**483,995**
16,526	**14,482**	**2,044**	**1,354**	**238**	**1,116**	**55,036**	**20,492**	**34,544**

Sl. No.	State /District /Tahsil /City/ Urban Agglomeration/Town	Total Rural Urban	MAIN Total Main Workers (I—IX)		
			Persons	Males	Females
1	2	3	17	18	19
2.	Nuapada Tahsil	T	74,651	58,106	16,545
		R	70,858	54,910	15,948
		U	3,793	3,196	597
3.	Khadial Road Town (N. A. C.)	U	3,793	3,196	597
4.	Khadial Tahsil	T	69,563	58,311	11,252
		R	66,456	55,674	10,782
		U	3,107	2,637	470
5.	Khadial Town (N. A. C.)	U	3,107	2,637	470
6.	Dharmagarh Tahsil	T	86,068	73,991	12,077
		R	83,060	71,308	11,752
		U	3,008	2,683	325
7.	Junagarh Town (N. A. C.)	U	3,008	2,683	325
8.	Jaipatna Tahsil	R	79,929	66,643	13,286
9.	Kalahandi Tahsil	T	98,238	80,162	18,076
		R	84,028	67,841	16,187
		U	14,210	12,321	1,889
10.	Bhawanipatna Town (M)	U	10,788	9,168	1,620
11.	Kesinga Town (N. A. C.)	U	3,422	3,153	269
12.	Lanjigarh Tahsil	R	70,568	61,593	8,975
1.	**Koraput District**	**T**	**962,987**	**744,366**	**218,621**
		R	**872,931**	**668 853**	**204,078**
		U	**90,056**	**75,513**	**14,543**
2.	Motu Tahsil	R	31,825	27,698	4,127
3.	Malkangiri Tahsil	T	84,349	69,183	15,166
		R	73,711	59,984	13,727
		U	10,638	9,199	1,439
4.	Malkangiri Town (N.A.C.)	U	5,406	4,426	980
5.	Chitrakunda Town (C. T.)	U	2,305	2,046	259

ABSTRACT PART-II—(*Contd.*)

WORKERS								
Total Main Workers per cent of total Population			Cultivators (I)			Agricultural Labourers (II)		
Persons	Males	Females	Persons	Males	Females	Persons	Males	Females
20	21	22	23	24	25	26	27	28
38·14	59·75	16·80	40,996	35,751	5,245	23,988	14,619	9,369
38·45	60·08	17·17	40,353	35,180	5,173	23,573	14,311	9,262
33·14	54·53	10·69	643	571	72	415	308	107
33·14	54·53	10·69	643	571	72	415	308	107
35·66	60·19	11·46	37,818	35,235	2,583	23,057	16,296	6,761
35·90	60·59	11·56	37,410	34,872	2,538	22,186	15,686	6,500
31·23	52·76	9·49	408	363	45	871	610	261
31·23	52·76	9·49	408	363	45	871	610	261
34·92	60·54	9·72	43,183	41,230	1,953	32,724	24,498	8,226
35·15	60·87	9·87	42,764	40,826	1,938	31,621	23,560	8,061
29·50	52·95	6·34	419	404	15	1,103	938	165
29·50	52·95	6·34	419	404	15	1,103	938	165
36·45	61·69	11·94	37,214	35,362	1,852	31,901	23,628	8,273
36·13	58·86	13·32	45,493	40,792	4,701	33,056	23,152	9,904
37·68	61·37	14·40	44,261	39,595	4,666	31,106	21,640	9,466
29·05	48·05	8·12	1,232	1,197	35	1,950	1,512	438
28·54	46·01	9·06	511	497	14	1,344	942	402
30.78	55·16	4·98	721	700	21	606	570	36
35·05	61·20	8·92	38,619	36,924	1,695	24,332	18,421	5,911
39·03	**60·16**	**17·78**	**517,498**	**448,530**	**68,968**	**274,802**	**156,208**	**118,594**
39·91	**61·22**	**18·64**	**507,124**	**439,128**	**67,996**	**266,657**	**151,195**	**115,462**
32·15	**52·10**	**10·76**	**10,374**	**9,402**	**972**	**8,145**	**5,013**	**3,132**
32·79	55.58	8·74	25,786	22,753	3,033	1,905	1,296	609
36·13	58·43	13·18	55,155	48,540	6,615	15,387	8,768	6,619
36·72	59·43	13·75	54,034	47,504	6,530	14,026	7,853	6,173
32·47	52·63	9·42	1,121	1,036	85	1,361	915	446
34·71	53·65	13·38	918	835	83	842	482	360
29·72	49·54	7·14	53	53	—	29	26	3

Sl. No.	State/ District /Tahsil /City/ Urban Agglomeration/Town	Total Rural Urban	MAIN Household Industry—Manufacturing, Processing, Servicing and Repairs [V (a)]		
			Persons	Males	Females
1	2	3	29	30	31
2.	Nuapada Tahsil	T	1,669	1,060	609
		R	1,606	1,012	594
		U	63	48	15
3.	Khadial Road Town (N. A. C.)	U	63	48	15
4.	Khadial Tahsil	T	2,898	1,886	1,012
		R	2,819	1,821	998
		U	79	65	14
5.	Khadial Town (N. A. C.)	U	79	65	14
6.	Dharmagarh Tahsil	T	2,633	1,823	810
		R	2,581	1,776	805
		U	52	47	5
7.	Junagarh Town (N. A. C.)	U	52	47	5
8.	Jaipatna Tahsil	R	2,491	1,631	860
9.	Kalahandi Tahsil	T	1,895	1,331	564
		R	1,538	1,039	499
		U	357	292	65
10.	Bhawanipatna Town (M)	U	278	225	53
11.	Kesinga Town (N. A. C.)	U	79	67	12
12.	Lanjigarh Tahsil	R	1,091	785	306
1.	**Koraput District**	**T**	**18,320**	**13,704**	**4,616**
		R	**15,555**	**11,657**	**3,898**
		U	**2,765**	**2,047**	**718**
2.	Motu Tahsil	R	288	240	48
3.	Malkangiri Tahsil	T	785	594	191
		R	563	432	131
		U	222	162	60
4.	Malkangiri Town (N.A.C.)	U	119	85	34
5.	Chitrakunda Town (C. T.)	U	62	41	21

ABSTRACT PART-II—(*Contd.*)

WORKERS								
Other Workers [III, IV, V(b) & VI to IX]			Marginal Workers			Non-Workers		
Persons	Males	Females	Persons	Males	Females	Persons	Males	Females
32	33	34	35	36	37	38	39	40
7,998	6,676	1,322	21,540	1,929	19,611	99,533	37,219	62,314
5,326	4,407	919	21,212	1,897	19,315	92,207	34,586	57,621
2,672	2,269	403	328	32	296	7,326	2,633	4,693
2,672	2,269	403	328	32	296	7,326	2,633	4,693
5,790	4,894	896	10,459	750	9,709	115,048	37,818	77,230
4,041	3,295	746	10,326	711	9,615	108,339	35,496	72,843
1,749	1,599	150	133	39	94	6,709	2,322	4,387
1,749	1,599	150	133	39	94	6,709	2,322	4,387
7,528	6,440	1,088	13,475	1,550	11,925	146,927	46,673	100,254
6,094	5,146	948	13,010	1,495	11,515	140,203	44,344	95,859
1,434	1,294	140	465	55	410	6,724	2,329	4,395
1,434	1,294	140	465	55	410	6,724	2,329	4,395
8,323	6,022	2,301	10,259	1,226	9,033	129,125	40,159	88,966
17,794	14,887	2,907	15,420	2,921	12,499	158,234	53,111	105,123
7,123	5,567	1,556	14,992	2,809	12,183	123,957	39,903	84,054
10,671	9,320	1,351	428	112	316	34,277	13,208	21,069
8,655	7,504	1,151	318	85	233	26,692	10,672	16,020
2,016	1,816	200	110	27	83	7,585	2,536	5,049
6,526	5,463	1,063	8,486	1,445	7,041	122,257	37,605	84,652
152,367	**125,924**	**26,443**	**220,432**	**24,438**	**195,994**	**1,283,910**	**468,608**	**815,302**
83,595	**66,873**	**16,722**	**213,168**	**23,047**	**190,121**	**1,101,129**	**400,574**	**700,555**
68,772	**59,051**	**9,721**	**7,264**	**1,391**	**5,873**	**182,781**	**68,034**	**114,747**
3,846	3,409	437	6,613	1,086	5,527	58,618	21,046	37,572
13,022	11,281	1,741	14,528	3,154	11,374	134,613	46,070	88,543
5,088	4,195	893	12,845	2,503	10,342	114,176	38,441	75,735
7,934	7,086	848	1,683	651	1,032	20,437	7,629	12,808
3,527	3,024	503	154	40	114	10,016	3,783	6,233
2,161	1,926	235	146	110	36	5,305	1,974	3,331

Sl. No.	State /District /Tahsil /City/ Urban Agglomeration/Town	Total Rural Urban	MAIN Total Main Workers (I–IX)		
			Persons	Males	Females
1	2	3	17	18	19
6.	Balimelanagar Town (C. T.)	U	2,927	2,727	200
7.	Jeypore Tahsil	T	84,075	63,950	20,125
		R	67,240	49,904	17,336
		U	16,835	14,046	2,789
8.	Jeypore Town (M)	U	16,835	14,046	2,789
9.	Machhkund Tahsil	R	28,886	21,164	7,722
10.	Nandapur Tahsil	T	66,655	54,232	12,423
		R	54,254	43,049	11,205
		U	12,401	11,183	1,218
11.	Sunabeda Town (N.A.C.)	U	12,401	11,183	1,218
12.	Koraput Tahsil	T	85,615	67,618	17,997
		R	75,177	58,869	16,308
		U	10,438	8,749	1,689
13.	Koraput Town (N.A.C.)	U	10,438	8,749	1,689
14.	Boriguma Tahsil	R	43,485	32,158	11,327
15.	Kotpad Tahsil	T	41,849	32,690	9,159
		R	38,104	29,768	8,336
		U	3,745	2,922	823
16.	Kotpad Town (N.A.C.)	U	3,745	2,922	823
17.	Kodinga Tahsil	R	38,795	32,122	6,673
18.	Omarkote Tahsil	T	124,562	100,031	24,531
		R	119,535	96,165	23,370
		U	5,027	3,866	1,161
19.	Omarkote Town (N. A. C.)	U	5,027	3,866	1,161
20.	Nabarangpur Tahsil	T	80,493	65,244	15,249
		R	72,194	58,502	13,692
		U	8,299	6,742	1,557
21.	Nabarangpur Town (M)	U	5,949	4,880	1,069

ABSTRACT PART-II—(*Contd.*)

WORKERS								
Total Main Workers per cent of total Population			Cultivators (I)			Agricultural Labourers (II)		
Persons	Males	Females	Persons	Males	Females	Persons	Males	Females
20	21	22	23	24	25	26	27	28
31·05	53·47	4·62	150	148	2	490	407	83
40·26	60·51	19·51	31,882	28,234	3,648	27,789	15,481	12,308
43·31	63·82	22·50	31,294	27,814	3,480	26,780	14,947	11,833
31·42	51·12	10·68	588	420	168	1,009	534	475
31·42	51·12	10·68	588	420	168	1,009	534	475
40·89	60·29	21·73	19,008	15,228	3,780	5,986	2,663	3,323
37·89	61·07	14·26	44,175	37,691	6,484	9,925	5,595	4,330
39·95	63·70	16·43	41,675	35,229	6,446	9,001	4,895	4,106
30·90	52·72	6·44	2,500	2,462	38	924	700	224
30·90	52·72	6·44	2,500	2,462	38	924	700	224
38 71	60·89	16·34	45,868	40,251	5,617	22,071	12,763	9,308
39·66	62·28	17·16	43,785	38,446	5,339	21,590	12,478	9,112
32·99	52·91	11·18	2,083	1,805	278	481	285	196
32·99	52·91	11·18	2,083	1,805	278	481	285	196
41·80	62·04	21·70	18,673	16,437	2,236	20,103	11,929	8,174
40·68	63·30	17·87	22,820	20,254	2,566	13,151	7,765	5,386
41·74	64·72	18·41	22,299	19,774	2,525	12,296	7,186	5,110
32·27	51·74	13·82	521	480	41	855	579	276
32·27	51·74	13·82	521	480	41	855	579	276
38·55	63·36	13·36	24,405	22,246	2,159	10,335	6,787	3,548
36·89	59·00	14·59	81,191	72,382	8,809	31,634	18,353	13,281
36·96	59·27	14·50	80,244	71,459	8,785	30,500	17,878	12,622
35·13	52·94	16·57	947	923	24	1,134	475	659
35·13	52·94	16·57	947	923	24	1,134	475	659
38·27	61·89	14·54	34,831	32,351	2,480	27,229	18,744	8,485
39·06	63·25	14·83	33,762	31,432	2,330	26,301	18,068	8,233
32·55	52·14	12·39	1,069	919	150	928	676	252
31·17	50·24	11·41	359	324	35	239	177	62

Sl. No.	State /District /Tahsil /City / Urban Agglomeration/Town	Total Rural Urban	MAIN — Household Industry—Manufacturing, Processing, Servicing and Repairs [V (a)]		
			Persons	Males	Females
1	2	3	29	30	31
6.	Balimelanagar Town (C. T.)	U	41	36	5
7.	Jeypore Tahsil	T	1,758	1,323	435
		R	1,042	760	282
		U	716	563	153
8.	Jeypore Town (M)	U	716	563	153
9.	Machhkund Tahsil	R	436	374	62
10.	Nandapur Tahsil	T	728	592	136
		R	563	457	106
		U	165	135	30
11.	Sunabeda Town (N.A.C.)	U	165	135	30
12.	Koraput Tahsil	T	1,450	1,237	213
		R	1,282	1,097	185
		U	168	140	28
13.	Koraput Town (N.A.C.)	U	168	140	28
14.	Boriguma Tahsil	R	921	648	273
15.	Kotpad Tahsil	T	1,164	837	327
		R	741	568	173
		U	423	269	154
16.	Kotpad Town (N.A.C.)	U	423	269	154
17.	Kodinga Tahsil	R	1,370	1,030	340
18.	Omarkote Tahsil	T	2,864	2,126	738
		R	2,761	2,049	712
		U	103	77	26
19.	Omarkote Town (N.A.C.)	U	103	77	26
20.	Nabarangpur Tahsil	T	2,692	1,851	841
		R	2,397	1,625	772
		U	295	226	69
21.	Nabarangpur Town (M)	U	217	176	41

ABSTRACT PART-II –(*Contd.*)

WORKERS								
Other Workers [III, IV, V(b) & VI to IX]			Marginal Workers			Non-Workers		
Persons	Males	Females	Persons	Males	Females	Persons	Males	Females
32	33	34	35	36	37	38	39	40
2,246	2,136	110	1,383	501	882	5,116	1,872	3,244
22,646	18,912	3,734	14,463	1,437	13,026	110,302	40,292	70,010
8,124	6,383	1,741	14,295	1,396	12,899	73,721	26,900	46,821
14,522	12,529	1,993	168	41	127	36,581	13,392	23,189
14,522	12,529	1,993	168	41	127	36,581	13,392	23,189
3,456	2,899	557	8,217	1,069	7,148	33,534	12,868	20,666
11,827	10,354	1,473	21,281	1,723	19,558	87,995	32,844	55,151
3,015	2,468	547	19,747	1,473	18,274	61,802	23,063	38,739
8,812	7,886	926	1,534	250	1,284	26,193	9,781	16,412
8,812	7,886	926	1,534	250	1,284	26,193	9,781	16,412
16,226	13,367	2,859	18,510	1,476	17,034	117,056	41,964	75,092
8,520	6,848	1,672	17,544	1,470	16,074	96,816	34,182	62,634
7,706	6,519	1,187	966	6	960	20,240	7,782	12,458
7,706	6,519	1,187	966	6	960	20,240	7,782	12,458
3,788	3,144	644	9,457	779	8,678	51,078	18,895	32,183
4,714	3,834	880	11,513	937	10,576	49,521	18,014	31,507
2,768	2,240	528	10,819	895	9,924	42,355	15,330	27,025
1,946	1,594	352	694	42	652	7,166	2,684	4,482
1,946	1,594	352	694	42	652	7,166	2,684	4,482
2,685	2,059	626	13,429	1,492	11,937	48,415	17,082	31,333
8,873	7,170	1,703	27,159	2,625	24,534	185,964	66,891	119,073
6,030	4,779	1,251	26,796	2,562	24,234	177,045	63,517	113,528
2,843	2,391	452	363	63	300	8,919	3,374	5,545
2,843	2,391	452	363	63	300	8,919	3,374	5,545
15,741	12,298	3,443	24,168	1,723	22,445	105,672	38,454	67,218
9,734	7,377	2,357	23,194	1,520	21,674	89,446	32,469	56,977
6,007	4,921	1,086	974	203	771	16,226	5,985	10,241
5,134	4,203	931	343	110	233	12,791	4,724	8,067

Sl. No.	State /District /Tahsil /City/ Urban Agglomeration/Town	Total Rural Urban	MAIN Total Main Workers (I—IX) Persons	Males	Females
1	2	3	17	18	19
22.	Papdahandi Town (N. A. C.)	U	2,350	1,862	488
23.	Kashipur Tahsil	R	36,915	25,136	11,779
24.	Rayagada Tahsil	T	86,052	62,788	23,264
		R	70,838	49,833	21,005
		U	15,214	12,955	2,259
25.	Rayagada Town (M)	U	11,245	9,231	2,014
26.	Chandili Town (C. T.)	U	3,969	3,724	245
27.	Gunupur Tahsil	T	79,371	54,114	25,257
		R	71,912	48,263	23,649
		U	7,459	5,851	1,608
28.	Ganupur Town (N. A. C.)	U	5,525	4,332	1,193
29.	Gudari Town (N. A. C.)	U	1,934	1,519	415
30.	Bissam-Cuttack Tahsil	R	50,060	36,238	13,822
1.	**Ganjam District**	**T**	**923,903**	**674,698**	**249,205**
		R	**817,425**	**585,718**	**231,707**
		U	**106,478**	**88,980**	**17,498**
2.	Ghumsur Tahsil	T	119,773	87,380	32,393
		R	111,343	80,192	31,151
		U	8,430	7,188	1,242
3.	Bhanjanagar Town (N. A. C.)	U	3,724	3,296	428
4.	Belaguntha Town (N. A. C.)	U	2,212	1,848	364
5.	Buguda Town (N. A. C.)	U	2,494	2,044	450
6.	Surada Tahsil	T	42,491	33,367	9,124
		R	39,583	30,795	8,788
		U	2,908	2,572	336
7.	Surada Town (N. A. C.)	U	2,908	2,572	336
8.	Asika Tahsil	T	81,361	61,151	20,210
		R	77,004	57,446	19,558
		U	4,357	3,705	652

ABSTRACT PART-II—(*Contd.*)

WORKERS

Total Main Workers per cent of total Population			Cultivators (I)			Agricultural Labourers (II)		
Persons	Males	Females	Persons	Males	Females	Persons	Males	Females
20	21	22	23	24	25	26	27	28
36·63	57·90	15·25	710	595	115	689	499	190
43·12	60·03	26·93	24,665	17,878	6,787	9,211	4,888	4,323
40·98	60·14	22·03	34,212	27,976	6,236	27,719	14,869	12,850
43·78	62·73	25·51	33,476	27,357	6,119	26,922	14,381	12,541
31·56	51·91	9·71	736	619	117	797	488	309
31·48	50·54	11·53	638	538	100	727	432	295
31·79	55·62	4·23	98	81	17	70	56	14
43·30	59·36	27·41	31,447	26,042	5,405	32,906	16,147	16,759
44·68	60·51	29·14	30,638	25,304	5,334	32,250	15,786	16,464
33·35	51·37	14·65	809	738	71	656	361	295
33·07	50·66	14·63	593	528	65	442	216	226
34·19	53·50	14·73	216	210	6	214	145	69
39·82	58·48	21·68	23,380	20,267	3,113	19,451	10,160	9,291
34·83	**51·70**	**18·49**	**389,525**	**321,128**	**68,397**	**299,617**	**156,927**	**142,690**
35·97	**52·74**	**19·94**	**378,827**	**311,654**	**67,173**	**286,993**	**149,658**	**137,335**
28·02	**45·74**	**9·43**	**10,698**	**9,474**	**1,224**	**12,624**	**7,269**	**5,355**
34·99	52·14	18·54	46,405	39,524	6,881	45,835	25,075	20,760
35·85	52·89	19·60	45,372	38,613	6,759	44,844	24,421	20,423
26·56	45·03	7·87	1,033	911	122	991	654	337
24·64	42·29	5·85	214	190	24	353	229	124
27·94	47·79	8·99	291	260	31	331	247	84
28·63	47·49	10·21	528	461	67	307	178	129
35·12	55·26	15·06	22,151	19,394	2,757	12,072	6,958	5,114
36·07	56·24	15·99	21,844	19,097	2,747	11,910	6,807	5,103
25·85	45·75	5·97	307	297	10	162	151	11
25·85	45·75	5·97	307	297	10	162	151	11
31·06	47·81	15·08	37,779	31,114	6,665	23,430	12,408	11,022
31·36	48·09	15·51	37,402	30,759	6,643	23,029	12,222	10,807
26·58	43·81	8·22	377	355	22	401	186	215

Sl. No.	State /District /Tahsil /City/ Urban Agglomeration/Town	Total Rural Urban	MAIN Household Industry—Manufacturing, Processing, Servicing and Repairs [V (a)]		
			Persons	Males	Females
1	2	3	29	30	31
22.	Papdahandi Town (N.A.C.)	U	78	50	28
23.	Kashipur Tahsil	R	367	261	106
24.	Rayagada Tahsil	T	1,244	913	331
		R	876	648	228
		U	368	265	103
25.	Rayagada Town (M)	U	251	174	77
26.	Chandili Town (C.T.)	U	117	91	26
27.	Gunupur Tahsil	T	1,361	1,023	338
		R	1,056	813	243
		U	305	210	95
28.	Gunupur Town (N.A.C.)	U	162	112	50
29.	Gudari Town (N.A.C.)	U	143	98	45
30.	Bissam-Cuttack Tahsil	R	892	655	237
1.	**Ganjam District**	**T**	**31,879**	**22,680**	**9,199**
		R	**24,685**	**17,376**	**7,309**
		U	**7,194**	**5,304**	**1,890**
2.	Ghumsur Tahsil	T	4,555	2,904	1,651
		R	3,989	2,459	1,530
		U	566	445	121
3.	Bhanjanagar Town (N. A. C.)	U	151	130	21
4.	Belaguntha Town (N. A. C.)	U	265	216	49
5.	Buguda Town (N. A. C.)	U	150	99	51
6.	Surada Tahsil	T	1,554	1,215	339
		R	1,288	974	314
		U	266	241	25
7.	Surada Town (N. A. C.)	U	266	241	25
8.	Asika Tahsil	T	3,249	2,536	713
		R	2,962	2,293	669
		U	287	243	44

ABSTRACT PART-II—*(Contd.)*

WORKERS								
Other Workers [III, IV, V(b) & VI to IX]			Marginal Workers			Non-Workers		
Persons	Males	Females	Persons	Males	Females	Persons	Males	Females
32	33	34	35	36	37	38	39	40
873	718	155	631	93	538	3,435	1,261	2,174
2,672	2,109	563	6,851	711	6,140	41,852	16,024	25,828
22,877	19,030	3,847	16,328	2,665	13,663	107,618	38,950	68,668
9,564	7,447	2,117	15,955	2,574	13,381	74,994	27,038	47,956
13,313	11,583	1,730	373	91	282	32,624	11,912	20,712
9,629	8,087	1,542	305	60	245	24,174	8,972	15,202
3,684	3,496	188	68	31	37	8,450	2,940	5,510
13,657	10,902	2,755	12,756	1,285	11,471	91,171	35,757	55,414
7,968	6,360	1,608	12,247	1,241	11,006	76,776	30,262	46,514
5,689	4,542	1,147	509	44	465	14,395	5,495	8,900
4,328	3,476	852	174	11	163	11,007	4,208	6,799
1,361	1,066	295	335	33	302	3,388	1,287	2,101
6,337	5,156	1,181	15,159	2,276	12,883	60,501	23,457	37,044
202,882	**173,963**	**28,919**	**185,702**	**32,535**	**153,167**	**1,543,094**	**597,892**	**945,202**
126,920	**107,030**	**19,890**	**178,823**	**30,886**	**147,937**	**1,276,455**	**494,007**	**782,448**
75,962	**66,933**	**9,029**	**6,879**	**1,649**	**5,230**	**266,639**	**103,885**	**162,754**
22,978	19,877	3,101	20,747	3,254	17,493	201,792	76,946	124,846
17,138	14,699	2,439	19,894	3,065	16,829	179,336	68,359	110,977
5,840	5,178	662	853	189	664	22,456	8,587	13,869
3,006	2,747	259	175	58	117	11,212	4,439	6,773
1,325	1,125	200	362	87	275	5,344	1,932	3,412
1,509	1,306	203	316	44	272	5,900	2,216	3,684
6,714	5,800	914	9,362	999	8,363	69,120	26,014	43,106
4,541	3,917	624	8,881	898	7,983	61,261	23,065	38,196
2,173	1,883	290	481	101	380	7,859	2,949	4,910
2,173	1,883	290	481	101	380	7,859	2,949	4,910
16,903	15,093	1,810	14,668	2,777	11,891	165,897	63,985	101,912
13,611	12,172	1,439	14,604	2,763	11,841	153,926	59,247	94,679
3,292	2,921	371	64	14	50	11,971	4,738	7,233

Sl. No.	State /District /Tahsil /City/ Urban Agglomeration/Town	Total Rural Urban	MAIN Total Main Workers (I—IX) Persons	Males	Females
1	2	3	17	18	19
9.	Asika Town (N. A. C.)	U	4,357	3,705	652
10.	Digapahandi Tahsil	T	87,532	63,970	23,562
		R	85,164	62,068	23,096
		U	2,368	1,902	466
11.	Digapahandi Town (N. A. C.)	U	2,368	1,902	466
12.	R. Udayagiri Tahsil	R	60,573	39,673	20,900
13.	Parlakhemundi Tahsil	T	102,131	72,397	29,734
		R	89,294	62,540	26,754
		U	12,837	9,857	2,980
14.	Kashinagar Town (N. A. C.)	U	3,459	2,406	1,053
15.	Parlakhemundi Town (M)	U	9,378	7,451	1,927
16.	Chikiti Tahsil	T	49,989	34,115	15,874
		R	47,432	32,113	15,319
		U	2,557	2,002	555
17.	Chikiti Town (N.A.C.)	U	2,557	2,002	555
18.	Brahmapur Tahsil	T	117,818	91,448	26,370
		R	73,642	52,677	20,965
		U	44,176	38,771	5,405
19.	Gopalpur Town (N.A.C.)	U	1,314	1,082	232
20.	Brahmapur Town (M)	U	42,862	37,689	5,173
21.	Chatrapur Tahsil	T	96,179	69,870	26,309
		R	86,202	61,349	24,853
		U	9,977	8,521	1,456
22.	Hinjili Town (N.A.C.)	U	4,144	3,381	763
23.	Chatrapur Town (N.A.C.)	U	3,920	3,322	598
24.	Ganjam Town (C.T.)	U	1,913	1,818	95
25.	Khallikote Tahsil	T	74,189	55,896	18,293
		R	68,435	51,812	16,623
		U	5,754	4,084	1,670

ABSTRACT PART-II—(*Contd.*)

WORKERS								
Total Main Workers per cent of Total Population			Cultivators (I)			Agricultural Labourers (II)		
Persons	Males	Females	Persons	Males	Females	Persons	Males	Females
20	21	22	23	24	25	26	27	28
26·58	43·81	8·22	377	355	22	401	186	215
36·83	54·12	19·72	41,631	34,771	6,860	29,730	15,888	13,842
37·06	54·33	19·98	41,115	34,310	6,805	29,101	15,534	13,567
30·15	48·09	11·95	516	461	55	629	354	275
30·15	48·09	11·95	516	461	55	629	354	275
42·21	56·08	28·72	35,415	27,656	7,759	19,287	7,047	12,240
39·62	56·78	22·83	41,193	33,469	7,724	41,012	22,764	18,248
41·29	58·62	24·42	39,767	32,255	7,512	38,868	21,645	17,223
30·94	47·35	14·41	1,426	1,214	212	2,144	1,119	1,025
37·70	53·28	22·60	807	707	100	1,342	718	624
29·02	45·71	12·03	619	507	112	802	401	401
38·09	53·86	23·38	21,148	16,139	5,009	19,108	10,145	8,963
38·54	54·25	23·98	20,907	15,911	4,996	18,475	9,798	8,677
31·27	48·32	13·76	241	228	13	633	347	286
31·27	48·32	13·76	241	228	13	633	347	286
31·42	48·51	14·14	25,444	21,272	4,172	27,055	14,684	12,371
35·39	51·73	19·73	24,177	20,055	4,122	25,471	13,533	11,938
26·47	44·72	6·74	1,267	1,217	50	1,584	1,151	433
29·19	47·21	10·50	9	9	—	6	2	4
26·39	44·66	6·63	1,258	1,208	50	1,578	1,149	429
34·47	50·92	18·55	36,942	30,295	6,647	32,030	16,663	15,367
35·39	51·59	19·94	35,543	29,046	6,497	30,716	15,862	14,854
28·12	46·60	8·47	1,399	1,249	150	1,314	801	513
30·12	48·07	11·34	857	749	108	944	571	373
27·72	45·35	8·77	213	174	39	266	134	132
25·26	46·30	2·61	329	326	3	104	96	8
33·75	51·78	16·35	37,341	31,631	5,710	19,641	10,159	9,482
33·67	52·05	16·03	36,237	30,758	5,479	18,322	9,653	8,669
34·80	48·54	20·56	1,104	873	231	1,319	506	813

Sl. No.	State /District /Tahsil /City / Urban Agglomeration/Town	Total Rural Urban	MAIN — Household Industry—Manufacturing, Processing, Servicing and Repairs [V (a)]		
			Persons	Males	Females
1	2	3	29	30	31
9.	Asika Town (N. A. C.)	U	287	243	44
10.	Digapahandi Tahsil	T	3,414	2,359	1,055
		R	3,278	2,232	1,046
		U	136	127	9
11.	Digapahandi Town (N. A. C.)	U	136	127	9
12.	R. Udayagiri Tahsil	R	588	409	179
13.	Parlakhemundi Tahsil	T	2,703	1,966	737
		R	1,893	1,411	482
		U	810	555	255
14.	Kashinagar Town (N. A. C.)	U	138	104	34
15.	Parlakhemundi Town (M)	U	672	451	221
16.	Chikiti Tahsil	T	1,657	1,218	439
		R	1,494	1,092	402
		U	163	126	37
17.	Chikiti Town (N.A.C.)	U	163	126	37
18.	Brahmapur Tahsil	T	5,239	3,588	1,651
		R	2,299	1,536	763
		U	2,940	2,052	888
19.	Gopalpur Town (N.A.C.)	U	47	26	21
20.	Brahmapur Town (M)	U	2,893	2,026	867
21.	Chatrapur Tahsil	T	3,482	2,587	895
		R	2,779	2,037	742
		U	703	550	153
22.	Hinjili Town (N.A.C.)	U	456	375	81
23.	Chatrapur Town (N.A.C.)	U	187	125	62
24.	Ganjam Town (C.T.)	U	60	50	10
25.	Khallikote Tahsil	T	2,191	1,510	681
		R	1,941	1,351	590
		U	250	159	91

ABSTRACT PART-II—*(Contd.)*

WORKERS								
Other Workers [III, IV, V(b) & VI to IX]			Marginal Workers			Non-Workers		
Persons	Males	Females	Persons	Males	Females	Persons	Males	Females
32	33	34	35	36	37	38	39	40
3,292	2,921	371	64	14	50	11,971	4,738	7,233
12,757	10,952	1,805	18,899	2,066	16,833	131,235	52,154	79,081
11,670	9,992	1,678	18,700	2,014	16,686	125,949	50,153	75,796
1,087	960	127	199	52	147	5,286	2,001	3,285
1,087	960	127	199	52	147	5,286	2,001	3,285
5,283	4,561	722	16,749	7,922	8,827	66,194	23,154	43,040
17,223	14,198	3,025	22,671	2,262	20,409	132,942	52,837	80,105
8,766	7,229	1,537	21,650	2,116	19,534	105,307	42,023	63,284
8,457	6,969	1,488	1,021	146	875	27,635	10,814	16,821
1,172	877	295	449	51	398	5,267	2,059	3,208
7,285	6,092	1,193	572	95	477	22,368	8,755	13,613
8,076	6,613	1,463	13,965	1,230	12,735	67,290	27,996	39,294
6,556	5,312	1,244	13,383	1,130	12,253	62,253	25,955	36,298
1,520	1,301	219	582	100	482	5,037	2,041	2,996
1,520	1,301	219	582	100	482	5,037	2,041	2,996
60,080	51,904	8,176	17,146	2,977	14,169	240,035	94,094	145,941
21,695	17,553	4,142	15,953	2,540	13,413	118,495	46,614	71,881
38,385	34,351	4,034	1,193	437	756	121,540	47,480	74,060
1,252	1,045	207	76	20	56	3,112	1,190	1,922
37,133	33,306	3,827	1,117	417	700	118,428	46,290	72,138
23,725	20,325	3,400	17,000	3,095	13,905	165,846	64,246	101,600
17,164	14,404	2,760	16,247	2,941	13,306	141,102	54,635	86,467
6,561	5,921	640	753	154	599	24,744	9,611	15,133
1,887	1,686	201	386	48	338	9,230	3,605	5,625
3,254	2,889	365	92	29	63	10,130	3,975	6,155
1,420	1,346	74	275	77	198	5,384	2,031	3,353
15,016	12,596	2,420	17,785	2,688	15,097	127,835	49,372	78,463
11,935	10,050	1,885	17,500	2,629	14,871	117,338	45,102	72
3,081	2,546	535	285	59	226	10,497	4,270	6

PRIMARY CENSUS

Sl. No.	State /District /Tahsil /City/ Urban Agglomeration/Town	Total Rural Urban	MAIN Total Main Workers (I—IX)		
			Persons	Males	Females
1	2	3	17	18	19
26.	Rambha Town (N.A.C.)	U	3,213	2,172	1,041
27.	Khallikote Town (N.A.C.)	U	2,541	1,912	629
28.	Kodala Tahsil	T	91,867	65,431	26,436
		R	78,753	55,053	23,700
		U	13,114	10,378	2,736
29.	Purusottampur Town (N. A. C.)	U	3,350	2,533	817
30.	Kavisurjyanagar Town (N.A.C.)	U	3,314	2,699	615
31.	Polasara Town (N.A.C.)	U	3,847	3,124	723
32.	Kodala Town (N.A.C.)	U	2,603	2,022	581
1.	**Puri District**	**T**	**848,743**	**783,199**	**65,544**
		R	**721,328**	**667,630**	**53,698**
		U	**127,415**	**115,569**	**11,846**
2.	Dasapala Tahsil	R	45,019	41,962	3,057
3.	Nayagarh Tahsil	T	94,825	87,998	6,827
		R	92,475	85,789	6,686
		U	2,350	2,209	141
4.	Nayagarh Town (N.A.C.)	U	2,350	2,209	141
5.	Khandapada Tahsil	T	44,849	43,328	1,521
		R	42,933	41,523	1,410
		U	1,916	1,805	111
6.	Kantilo Town (C. T.)	U	1,916	1,805	111
7.	Khordha Tahsil	T	83,445	75,819	7,626
		R	77,483	70,295	7,188
		U	5,962	5,524	438
8.	Khordha Town (N. A. C.)	U	5,962	5,524	438
9.	Pipili Tahsil	T	53,344	48,561	4,783
		R	50,575	46,162	4,413
		U	2,769	2,399	370

ABSTRACT PART-II—(*Contd.*)

WORKERS

Total Main Workers per cent of total Population			Cultivators (I)			Agricultural Labourers (II)		
Persons	Males	Females	Persons	Males	Females	Persons	Males	Females
20	21	22	23	24	25	26	27	28
39·20	53·18	25·32	429	396	33	875	290	585
30·47	44·17	15·68	675	477	198	444	216	228
32·41	48·19	17·90	44,076	35,863	8,213	30,417	15,136	15,281
32·91	48·45	18·86	41,048	33,194	7,854	26,970	13,136	13,834
29·69	46·81	12·43	3,028	2,669	359	3,447	2,000	1,447
31·19	46·38	15·48	630	522	108	993	511	482
27·93	45·03	10·47	521	449	72	542	306	236
29·50	47·92	11·09	1,076	971	105	1,282	848	434
30·51	48·20	13·40	801	727	74	630	335	295
29·15	52·75	4·59	384,358	378,186	6,172	189,035	156,808	32,227
29·09	53·53	4·36	378,371	372,334	6,037	181,920	151,231	30,689
29·48	48·64	6·09	5,987	5,852	135	7,115	5,577	1,538
44·84	82·14	6·20	30,090	29,777	313	9,504	7,357	2,147
29·82	54·10	4·40	50,503	49,524	979	23,800	20,453	3,347
29·81	54·24	4·40	50,371	49,395	976	23,703	20,368	3,335
30·31	48·91	4·35	132	129	3	97	85	12
30·31	48·91	4·35	132	129	3	97	85	12
27·76	53·18	1·90	26,025	25,847	178	10,034	9,620	414
27·94	53·63	1·85	25,764	25,596	168	9,872	9,465	407
24·34	44·65	2·90	261	251	10	162	155	7
24·34	44·65	2·90	261	251	10	162	155	7
27·00	49·44	4·90	34,322	33,936	386	24,920	20,854	4,066
27·03	49·72	4·95	33,890	33,510	380	24,285	20,247	4,038
26·63	46·11	4·21	432	426	6	635	607	28
26·63	46·11	4·21	432	426	6	635	607	28
29·20	52·74	5·28	27,957	27,543	414	15,100	11,644	3,456
29·07	52·64	5·11	27,198	26,793	405	14,251	11,041	3,210
31·93	54·77	8·62	759	750	9	849	603	246

Sl. No.	State/ District /Tahsil /City/ Urban Agglomeration/Town	Total Rural Urban	MAIN Household Industry—Manufacturing, Processing, Servicing and Repairs [V (a)]		
			Persons	Males	Females
1	2	3	29	30	31
26.	Rambha Town (N.A.C.)	U	178	103	75
27.	Khallikote Town (N.A.C.)	U	72	56	16
28.	Kodala Tahsil	T	3,247	2,388	859
		R	2,174	1,582	592
		U	1,073	806	267
29.	Purusottampur Town (N.A.C.)	U	198	154	44
30.	Kavisurjyanagar Town (N.A.C.)	U	452	349	103
31.	Polasara Town (N.A.C.)	U	222	192	30
32.	Kodala Town (N.A.C.)	U	201	111	90
1.	**Puri District**	**T**	**28,724**	**22,692**	**6,032**
		R	**25,044**	**19,550**	**5,494**
		U	**3,680**	**3,142**	**538**
2.	Dasapala Tahsil	R	932	729	203
3.	Nayagarh Tahsil	T	5,691	4,194	1,497
		R	5,630	4,143	1,487
		U	61	51	10
4.	Nayagarh Town (N.A.C.)	U	61	51	10
5.	Khandapada Tahsil	T	2,431	2,087	344
		R	1,993	1,659	334
		U	438	428	10
6.	Kantilo Town (C.T.)	U	438	428	10
7.	Khordha Tahsil	T	3,852	3,117	735
		R	3,680	2,983	697
		U	172	134	38
8.	Khordha Town (N.A.C.)	U	172	134	38
9.	Pipili Tahsil	T	1,723	1,426	297
		R	1,477	1,217	260
		U	246	209	37

ABSTRACT PART-II—(*Contd.*)

WORKERS								
Other Workers [III, IV, V(b) & VI to IX]			Marginal Workers			Non-Workers		
Persons	Males	Females	Persons	Males	Females	Persons	Males	Females
32	33	34	35	36	37	38	39	40
1,731	1,383	348	153	26	127	4,830	1,886	2,944
1,350	1,163	187	132	33	99	5,667	2,384	3,283
14,127	12,044	2,083	16,710	3,265	13,445	174,908	67,094	107,814
8,561	7,141	1,420	15,262	2,868	12,394	145,294	55,700	89,594
5,566	4,903	663	1,448	397	1,051	29,614	11,394	18,220
1,529	1,346	183	398	115	283	6,991	2,813	4,178
1,799	1,595	204	334	140	194	8,218	3,155	5,063
1,267	1,113	154	487	92	395	8,705	3,303	5,402
971	849	122	229	50	179	5,700	2,123	3,577
246,626	**225,513**	**21,113**	**90,621**	**38,327**	**52,294**	**1,972,356**	**663,273**	**1,309,083**
135,993	**124,515**	**11,478**	**86,402**	**36,309**	**50,093**	**1,671,773**	**543,279**	**1,128,494**
110,633	**100,998**	**9,635**	**4,219**	**2,018**	**2,201**	**300,583**	**119,994**	**180,589**
4,493	4,099	394	3,361	419	2,942	52,025	8,708	43,317
14,831	13,827	1,004	21,416	13,092	8,324	201,759	61,578	140,181
12,771	11,883	888	21,395	13,087	8,308	196,376	59,276	137,100
2,060	1,944	116	21	5	16	5,383	2,302	3,081
2,060	1,944	116	21	5	16	5,383	2,302	3,081
6,359	5,774	585	12,723	4,587	8,136	103,959	33,555	70,404
5,304	4,803	501	12,498	4,418	8,080	98,227	31,486	66,741
1,055	971	84	225	169	56	5,732	2,069	3,663
1,055	971	84	225	169	56	5,732	2,069	3,663
20,351	17,912	2,439	6,523	2,757	3,766	219,102	74,790	144,312
15,628	13,555	2,073	6,460	2,736	3,724	202,741	68,354	134,387
4,723	4,357	366	63	21	42	16,361	6,436	9,925
4,723	4,357	366	63	21	42	16,361	6,436	9,925
8,564	7,948	616	6,994	2,473	4,521	122,316	41,045	81,271
7,649	7,111	538	6,453	2,284	4,169	116,954	39,253	77,701
915	837	78	541	189	352	5,362	1,792	3,570

Sl. No.	State /District /Tahsil /City/ Urban Agglomeration/Town	Total Rural Urban	MAIN Total Main Workers (I—IX) Persons	Males	Females
1	2	3	17	18	19
10.	Pipili Town (N. A. C.)	U	2,769	2,399	370
11.	Bhubaneswar Tahsil	T	165,537	147,531	18,006
		R	85,842	74,815	11,027
		U	79,695	72,716	6,979
12.	Bhubaneswar Town (M)	U	69,456	63,049	6,407
13.	Jatani Urban Agglomeration	U	10,239	9,667	572
	(i) Jatani Town (N.A.C.)	U	9,718	9,187	531
	(ii) Bikasnagar Area (Out-growth)	U	521	480	41
14.	Nimapada Tahsil	T	117,100	105,406	11,694
		R	113,819	102,630	11,189
		U	3,281	2,776	505
15.	Nimapada Town (N. A. C.)	U	3,281	2,776	505
16.	Puri Tahsil	T	140,669	132,220	8,449
		R	112,222	106,946	5,276
		U	28,447	25,274	3,173
17.	Puri Town (M)	U	28,447	25,274	3,173
18.	Krushnaprasad Tahsil	R	9,737	9,417	320
19.	Banapur Tahsil	T	65,920	63,861	2,059
		R	62,925	60,995	1,930
		U	2,995	2,866	129
20.	Banapur Town (N. A. C.)	U	2,995	2,866	129
21.	Ranapur Tahsil	R	28,298	27,096	1,202

ABSTRACT PART-II—(*Concld.*)

WORKERS								
Total Main Workers per cent of total Population			Cultivators (I)			Agricultural Labourers (II)		
Persons	Males	Females	Persons	Males	Females	Persons	Males	Females
20	21	22	23	24	25	26	27	28
31·93	54·77	8·62	759	750	9	849	603	246
29·34	49·12	6·82	35,187	34,240	947	32,486	23,372	9,114
28·32	48·69	7·38	32,517	31,601	916	28,772	20,529	8,243
30·51	49·58	6·10	2,670	2,639	31	3,714	2,843	871
31·65	50·49	6·78	2,248	2,218	30	3,271	2,452	819
24·52	44·36	2·87	422	421	1	443	391	52
24·35	44·08	2·79	284	283	1	298	283	15
28·18	50·47	4·57	138	138	—	145	108	37
29·62	52·73	5·98	66,507	64,388	2,119	29,429	22,860	6,569
29·64	52·94	5·89	65,620	63,567	2,053	28,698	22,420	6,278
28·75	45·88	9·42	887	821	66	731	440	291
28·75	45·88	9·42	887	821	66	731	440	291
28·73	53·07	3·51	62,939	62,384	555	24,427	22,006	2,421
28·89	54·77	2·73	62,738	62,188	550	24,030	21,680	2,350
28·14	46·91	6·72	201	196	5	397	326	71
28·14	46·91	6·72	201	196	5	397	326	71
29·25	55·76	1·95	5,356	5,334	22	1,422	1,386	36
25·86	50·28	1·61	30,394	30,202	192	11,997	11,463	534
25·89	50·43	1·58	29,749	29,562	187	11,467	10,945	522
25·25	47·30	2·22	645	640	5	530	518	12
25·25	47·30	2·22	645	640	5	530	518	12
27·56	53·27	2·32	15,078	15,011	67	5,916	5,793	123

Sl. No.	State /District /Tahsil /City/ Urban Agglomeration/Town	Total Rurual Urban	MAIN Household Industry—Manufacturing, Processing, Servicing and Repairs [V (a)]		
			Persons	Males	Females
1	2	3	29	30	31
10.	Pipili Town (N.A.C.)	U	246	209	37
11.	Bhubaneswar Tahsil	T	4,088	3,605	483
		R	2,678	2,303	375
		U	1,410	1,302	108
12.	Bhubaneswar Town (M)	U	1,152	1,057	95
13.	Jatani Urban Agglomeration	U	258	245	13
	(i) Jatani Town (N.A.C.)	U	250	237	13
	(ii) Bikasnagar (Out-growth)	U	8	8	—
14.	Nimapada Tahsil	T	2,922	1,759	1,163
		R	2,787	1,666	1,121
		U	135	93	42
15.	Nimapada Town (N. A. C.)	U	135	93	42
16.	Puri Tahsil	T	4,064	3,151	913
		R	2,952	2,317	635
		U	1,112	834	278
17.	Puri Town (M)	U	1,112	834	278
18.	Krushnaprasad Tahsil	R	203	157	46
19.	Banapur Tahsil	T	1,211	1,092	119
		R	1,105	1,001	104
		U	106	91	15
20.	Banapur Town (N. A. C.)	U	106	91	15
21.	Ranapur Tahsil	R	1,607	1,375	232

FOOT NOTE :

The following abbreviations have been used to describe the civic status of the Towns :

"M" for Municipality,

"N. A. C." for Notified Area Council and

"C. T." for Census Town.

ABSTRACT PART-II—(*Concld.*)

WORKERS								
Other Workers [III, IV, V(b) & VI to IX]			Marginal Workers			Non-Workers		
Persons	Males	Females	Persons	Males	Females	Persons	Males	Females
32	33	34	35	36	37	38	39	40
915	837	78	541	189	352	5,362	1,792	3,570
93,776	86,314	7,462	15,748	6,347	9,401	382,952	146,467	236,485
21,875	20,382	1,493	13,336	5,069	8,267	203,889	73,787	130,102
71,901	65,932	5,969	2,412	1,278	1,134	179,063	72,680	106,383
62,785	57,322	5,463	1,980	1,026	954	147,983	60,808	87,175
9,116	8,610	506	432	252	180	31,080	11,872	19,208
8,886	8,384	502	388	222	166	29,796	11,431	18,365
230	226	4	44	30	14	1,284	441	843
18,242	16,399	1,843	5,703	1,882	3,821	272,551	92,607	179,944
16,714	14,977	1,737	5,668	1,861	3,807	264,455	89,354	175,101
1,528	1,422	106	35	21	14	8,096	3,253	4,843
1,528	1,422	106	35	21	14	8,096	3,253	4,843
49,239	44,679	4,560	6,693	2,638	4,055	342,214	114,274	227,940
22,502	20,761	1,741	5,950	2,353	3,597	270,315	85,955	184,360
26,737	23,918	2,819	743	285	458	71,899	28,319	43,580
26,737	23,918	2,819	743	285	458	71,899	28,319	43,580
2,756	2,540	216	733	244	489	22,820	7,226	15,594
22,318	21,104	1,214	4,447	2,149	2,298	184,554	60,990	123,564
20,604	19,487	1,117	4,268	2,099	2,169	175,867	57,847	118,020
1,714	1,617	97	179	50	129	8,687	3,143	5,544
1,714	1,617	97	179	50	129	8,687	3,143	5,544
5,697	4,917	780	6,280	1,739	4,541	68,104	22,033	46,071

APPENDICES

APPENDIX—1

Organization Chart — Census Enumeration

DIRECTOR OF CENSUS OPERATIONS, ORISSA

↓

Principal Census Officer (District Magistrate)

↓

District Census Officer (Additional District Magistrate)

Additional District Census Officer — Executive Officer of six big Municipalities/ Circle Inspector of Schools/ District Statistical Officers

↓

Subdivisional Census Officers (Sub-Divisional Officers)
Additional Subdivisional Census Officers—District Inspectors of Schools

↓

Charge Officer/Town Census Officer/Special Area Census Officer

Tahsildar for Rural Area, Forest Area, Special Area — Executive Officers of Municipalities/ Notified Area Councils for Urban Area

Additional Charge Officer :

- Additional Tahsildar
- Block Development Officer
- Deputy Inspector of Schools

Sub-Charge Officer :

- Block level Extension Officer
- Revenue Supervisors
- Senior and Experienced H. E. School Teachers (Selected persons only)

↓

Census Supervisor for Census Circle

↓

Census Enumerator for Census Block

APPENDIX–2

District Magistrate-cum-Principal Census Officers

Name			*District*
Shri S. N. Khuntia, I.A.S. Shri A. K. Tripathy, I.A.S.	...	...	Sambalpur
Shri B. B. Parida, I.A.S. Shri H. Patnaik, I.A.S.	...	...	Sundargarh
Shri D. C. Gupta, I.A.S. Shri F. B. Das, I.A.S.	...	...	Keonjhar
Shri P. C. Panda, I.A.S. Shri D. N. Padhi, I.A.S.	...	...	Mayurbhanj
Shri L. Tunga, I.A.S. Shri S. C. Pani, I.A.S.	...	...	Baleshwar
Shri P. K. Hota, I.A.S.	...	...	Cuttack
Shri A. J. Alex, I.A.S.	...	...	Dhenkanal
Shri N. P. Bohidar, I.A.S. Shri K. Viswanadhan, I.A.S.	...	...	Baudh-Khondmals (Phulabani)
Shri K. C. Mohapatra, I.A.S. Shri H. S. Sarkar, I.A.S.	...	...	Balangir
Shri L. Kindo, I.A.S.	...	...	Kalahandi
Shri S. C. Hota, I.A.S. Shri I. J. S. Khurana, I.A.S.	...	...	Koraput
Shri A. K. Tripathy, I.A.S. Miss Rajalakshmi, I.A.S.	...	...	Ganjam
Shri S. N. Rath, I.A.S. Shri A. K. Misra, I.A.S.	...	...	Puri

APPENDIX—3

Additional District Magistrate-cum-District Census Officers

Name			*District*
Shri T. K. Mishra, I.A.S. Shri B. Khatai, O.A.S. (I)	...	...	Sambalpur
Shri U. S. Bhatia, I.A.S. Shri A. S. Sarangi, I.A.S.	...	...	Sundargarh
Shri H. M. Patnaik, I.A. S. Shri P. B. Patnaik, I.A.S.	...	...	Rourkela
Shri B. Chatterjee, I.A.S. Shri S. N. Mohapatra, O.A.S.(I)	...	...	Keonjhar
Shri A. Behera, O.A.S. (I) Shri J. Singh, I.A.S.	...	...	Mayurbhanj
Shri P. C. Patnaik, O.A.S. (I)	...	...	Baleshwar
Shri K. K. Rath, O.A.S. (I) Shri U. C. Jena, O.A.S. (I)	...	...	Cuttack
Shri K. C. Mishra, O.A.S. (I) Shri P. C. Patnaik O.A.S. (I)	...	...	Dhenkanal
Shri Md. U. Shareef, O.A.S. (I)	...	...	Baudh-Khondmals (Phulabani)
Shri Sk. T. Baksh, O.A.S. (I)	...	...	Balangir
Shri B. N. Bisoi, O.A.S. (I) Shri P. R. Negi, O.A.S. (I)	...	...	Kalahandi
Shri G. N. Pegu, I.A.S.	...	...	Koraput
Shri B. Sarangi, O.A.S. (I)	...	...	Ganjam
Shri G. Praharaj, O.A.S. (I) Shri K. K. Rath, O.A.S. (I)	...	...	Puri

APPENDIX—4

Schedules Canvassed

CENSUS OF INDIA 1981

HOUSELIST

Page No._____

Name of State/Union Territory..... Code No..... Name of Village/Town..... Code No._____

Name of District..... Code No..... Name or No. of Ward/Mohalla/Hamlet..... Code No._____

Name of Tehsil/Taluka/P.S./Dev. Block/Circle etc..... Code No..... Enumerator's Block No._____

Line No.	Building No. (Municipal or local authority or census No.)	Census house No.	Purpose for which census house is used (if wholly or partly non-residential, fill Enterprise List).	Household No.	Name of the head of household	Is the household engaged in an enterprise outside this census house and without premises ? If yes, fill Enterprise List	Number of persons normally residing in census household			Is there a physically handicapped person in the household ? If so, indicate number of those who are totally			Remarks
							Males	Females	Total	Blind	Crippled	Dumb	
1	2	3	4	5	6	7	8	9	10	11	12	13	14
1													
2													
3													
4													
5													
6													
7													
8													
9													
0													
Total	X X	(a)	X X X	(a)	X X X	X X							X X X

Signature of Enumerator..... Date.....

Signature of office Compiler..... Date.....

Signature of field Supervisor..... Date.....

Note : (a) Count No. of entries and give total.

Strike total for each of the columns 8 to 13.

CENSUS OF INDIA 1981

INDIVIDUAL SLIP
(Universal)

CONFIDENTIAL

Pad No.....

Slip No.....

Location Code.....( ) Sl. No. of Household [ ]

1 Name .....

2 Relationship to head .....

3 Male (1)/Female (2) .....

4 Age .....

5 Marital status .....

6 Mother tongue .....

7 Two other languages known .....

8 Religion .....

9 Whether S.C. (1) or S.T. (2) .....

10 Name of caste/tribe .....

11 Literate (1)/Illiterate (2) .....

12 Educational attainment .....

13 Attending school/college, Yes(1)/No(2) .....

14A Worked any time at all last year ? Yes / No (H/ST/D/R/B/I/O) .....

14B If yes in 14A, did you work for major part of last year ? Yes (1)/No (2) .....

15A Main activity last year ? Yes in 14B (C/AL/HHI/OW) / No in 14B (H/ST/D/R/B/I/O) .....

If HHI/OW in 15A

(i) Name of establishment .....

(ii) Description of work .....

(iii) Nature of industry, trade or service .....

(iv) Class of worker .....

15B 14B Yes—Any other work any time last year ? Yes (C/AL/HHI/OW)/No
14B No—Work done any time last year ? (C/AL/HHI/OW) .....

If HHI/OW in 15B

(i) Name of establishment .....

(ii) Description of work .....

(iii) Nature of industry, trade or service .....

(iv) Class of worker .....

16 If No in 14A or 14B, seeking/available for work ? Yes (1)/No (2) .....

CENSUS OF INDIA 1981 INDIVIDUAL SLIP CONFIDENTIAL

(Sample)

1 Birth place

(a) Place of birth .....

(b) Rural (1)/Urban (2) .....

(c) District .....

(d) State/Country .....

2 Last residence

(a) Place of last residence .....

(b) Rural (1)/Urban (2) .....

(c) District .....

(d) State/Country .....

3 Reasons for migration from place of last residence (Code)* .....

4 Duration of residence at the village or town of enumeration .....

5 For all ever-married women only

(a) Age at marriage .....

(b) Number of children surviving at present

Male ☐ Female ☐ Total ☐

(c) Number of children ever born alive

Male ☐ Female ☐ Total ☐

6 For currently married women only

Any child born alive during last one year .....

*Employment (1) Education (2) Family moved (3) Marriage (4) others (5)

CENSUS OF INDIA 1981 | **HOUSEHOLD SCHEDULE** | Book No. _____ | **CONFIDENTIAL**

Part I ; Household Particulars | Form No. _____

Location Code _____ Serial number of household (Col. 7 of abridged houselist) _____ Type of household, whether institutional or houseless* _____

1. Name of head of household _____
2. Religion of the head of household _____
3. Whether head of household belongs to S.C. or S.T. If scheduled caste write (1)/If scheduled tribe write (2) _____ **
4. Name of caste/tribe of head of household _____
5. Language mainly spoken in the household _____
6. Does the household live in owned house ? Yes (1)/No (2) _____
7. If 'No' in 6, does the household own a house or house site in the village or town of enumeration ? Yes (1)/No (2) _____
8. Predominant construction material of the house occupied by household :

   (a) WALL — Grass, leaves, reeds or bamboo (1) | Mud (2) | Unburnt bricks (3) | Wood (4) | Burnt bricks (5) | G.I. sheets or other metal sheets (6) | Stone (7) | Cement concrete (8) | Ekra (9) | Others (0)

   (b) ROOF — Grass, leaves, reeds, thatch, wood, mud, unburnt bricks or bamboo (1) | Tiles, slate or shingle (2) | Corrugated iron, zinc or other metal sheets (3) | Asbestos cement sheets (4) | Brick, stone and lime (5) | Stone (6) | Concrete R.B.C., R.C.C. (7) | Others (8)

   (c) FLOOR — Mud (1) | Wood/planks (2) | Bamboo or logs (3) | Brick, stone and lime (4) | Cement (5) | Mosaic/tiles (6) | Others (7)

9. FACILITIES AVAILABLE TO THE HOUSEHOLD :

   (a) Drinking water supply (i) Source : Well (1) | Tap (2) | Hand pump/tube well (3) | River/canal (4) | Tank (5) | Others (6)

   (ii) Within premises (1)/Outside premises (2) _____

   (b) Electricity : Yes (1)/No (2) _____ ; (c) Toilet (for Urban areas only) Yes (1)/No (2) _____

10. Number of living rooms in occupation of household _____
11. Number of married couples usually living in the household _____
12. Does the household cultivate land ? Yes (1)/No (2) _____ 13. If 'Yes' in 12, category — Owned (1) | Rented (2) | Owned and rented (3)
14. If Rented, enter local name of tenancy _____
15. Total population of the household (Total of Col. 2 of part II, Population Record) _____

*For institutional write 'I', for houseless write 'O'.

** Consult list supplied to you. If not belonging to S.C./S.T., put cross (×) in the box

MALE

Serial No.	Name	Relationship to head (Indicate Serial No. of mother within brackets if present in the household for children upto 10 years)	Sex		Age	Marital status	Name of Scheduled Caste/Tribe, if any		Literacy		Entry in 14A	
			Male	Female			Caste	Tribe	Literate	Illiterate	Yes	No
1	2	3	4	5	6	7	8	9	10	11	12	13
Total	(a)	X X X			X	X	(a)	(a)				

Checked with reference to individual slip

Compiler

(a) Enter total after counting number of entries

Record

CONFIDENTIAL

	M A L E								F E M A L E													
		Entry in 14 B		Entry in 15 A				Whether seeking/ available for work		Name of Scheduled Caste/Tribe, if any		Literacy		Entry in 14 A		Entry in 14 B		Entry in 15 A				Whether seeking/ available for work	
	Serial No.	Yes	No	C	AL	HHI	OW	Yes	No	Caste	Tribe	Literate	Illiterate	Yes	No	Yes	No	C	AL	HHI	OW	Yes	No
	1	14	15	16	17	18	19	20	21	22	23	24	25	26	27	28	29	30	31	32	33	34	35
										(a)	(a)												

Checked and found correct

Supervisor.....

(a) Enter total after counting number of entries

Signature of Enumerator.....

IMPORTANT INSTRUCTIONS

1 Record location code on each schedule and form, etc.

2 Do not leave any household or person uncovered in your block.

3 Do not forget to enter columns 1 to 7 of the Population Record before starting individual enumeration.

4 Do not forget to make repeated enquiries about young children, newly born babies and visitors not enumerated elsewhere.

5 Enter serial number of mother if present in the household against her son and daughter aged 10 years and below.

6 While making entries for names of Scheduled Castes/ Scheduled Tribes, check names of Scheduled Castes/ Scheduled Tribes with list supplied to you by your supervisor.

7 Write legibly.

8 Do not do overwriting.

9 Do not hesitate to ask your supervisor if you have doubt on any matter.

10 Do not allow your work of filling up of entries in the Population Record to accumulate. It should be completed for enumeration done at the end of each day's work.

11 Do not misplace or lose any of your forms or papers while performing duties as census enumerator.

12 During revisional round, fill in fresh slips for newly born babies and update the Population Record.

13 Cover households which have shifted to your block after your first visit but before sunrise of 1st March, 1981, if not enumerated already in some other block.

14 In case of any death in your block before sunrise of 1st March, 1981, cancel slip of that person if enumerated by you and make necessary corrections in the Population Record also.

15 While ticking for information in columns 8 to 35 in the Population Record, make sure that columns 8 to 21 refer to males and columns 22 to 35 to females.

16 Check totals of columns in the Population Record before posting in working sheets for enumerator's abstract.

APPENDIX—5

Future Publication Plan, 1981 Census

For all-India and for each State and Union Territory the census tabulations and reports will be published according to the following plan :

Part No. and subject covered	Sub-part No. if any, and the topics covered
1	2
Part I—Administration Report (*For official use only*)	Part I A—Administration Report—Enumeration
	Part I B—Administration Report—Tabulation
Part II—General Population Tables	Part II A—General Population Tables—A-Series
	Part II B—Primary Census Abstract
Part III—General Economic Tables	Part III A—B-Series Tables of first priority covering population by economic activity, industrial category of main workers, marginal workers and their cross-classification by age, literacy, educational level, sex and non-workers and marginal workers by type of activity, seeking/available for work and their cross-classification by age, literacy, educational level and sex.
	Part III B—B-Series Tables of second priority covering industrial classification of main workers and marginal workers, occupational classification and class of worker of main workers and main activity and seeking/available for work of marginal workers and non-workers and their cross-classification by age, sex and educational level.
Part IV—Social and Cultural Tables	Part IV A—C-Series Tables of first priority covering age, sex and marital status composition of the population, single year age returns, educational level and school attendance.
	Part IV B—C-Series Tables of second priority covering mother tongue, bilingualism and religion of population and household composition.
Part V—Migration Tables	Part V A—D-Series Tables of first priority covering distribution of population by place of birth, migrants by place of last residence, by duration of residence and reason for migration and economic activity of migrants reporting 'Employment' as reason and their cross-classification by age and literacy.
	Part V B—D-Series Tables of second priority covering migration for 'Employment' to urban areas from rural and urban and within State and outside State origins, their composition by age, sex and educational level and seeking/available for work and duration of last residence.

1	2
Part VI—Fertility Tables	Part VI A—F-Series Tables of first priority. This part will cover the age at marriage pattern, current fertility and cumulated fertility for ever married and currently married women by present age and duration of marriage at State and district levels. At state level the further cross-classification by the socio-economic factors, religion, Scheduled Castes/Scheduled Tribes, educational level and occupation will be covered. Part VI B—F-Series Tables of second priority covering the surviving children of currently married women by present age and duration of marriage, religion, etc., and also current fertility by duration of marriage at district level.
Part VII—Tables on Houses and Disabled Population	H-Series Tables covering census houses and their uses and the disabled population by type of disability, with analytical notes.
Part VIII—Household Tables	Part VIII A—HH-Series Tables covering material of construction of houses occupied by households, housing facilities available to households, households size and number of couples living in households and households by number of main workers, seeking/available for work and literate members, cultivating and non-cultivating households by tenure of land for general and Scheduled Caste and Scheduled Tribe households, literacy among Scheduled Castes and Scheduled Tribes and economic activity of members of Scheduled Caste and Scheduled Tribe Households. These tables will also cover the household population by religion of head of household and language mainly spoken in the household. Part VIII B—This part will contain tables HH-17, HH-17SC & HH-17ST on tenancy. Part VIII C—Report on Households. This will be an analytical report of the data presented in Parts—VIII A and VIII B.
Part IX—Special Tables on Scheduled Castes and Scheduled Tribes	The SC and ST Series of tables for Scheduled Castes and Scheduled Tribes respectively, covering industrial categories of main workers and marginal workers, type of activity of marginal workers and non-workers, seeking/available for work among marginal workers and non-workers, age, sex, marital status, composition of Scheduled Castes and Scheduled Tribes population and their educational level (for each Caste/Tribe separately). These tables also cover for Scheduled Tribes, their composition by religion, mother tongue and bilingualism.

1	2
Part X—Town Directory, Survey Reports on Towns and Villages	Part X A—Town Directory Part X B—Survey Reports on selected Towns Part X C—Survey Reports on selected Villages
Part XI	Ethnographic notes and special studies on Scheduled Castes and Scheduled Tribes
Part XII—Census Atlas	Union and State/Union Territory Census Atlases
Part XIII—District Census Handbook	Part XIII A—Village and Town Directory
	Part XIII B—A-Series tables—General Population Tables (Police Station and Town level) and Village and Town-wise Primary Census Abstract
Administrative Atlas	
Portrait of Population	

It is also proposed to carry out some special studies of 1981 Census data in collaboration with other organisations and the result of such studies will be published as occasional papers of the 1981 Census.

Date Loaned

ERRATA

Page No.	Col. No.	Line No.	For	Read
56	7	11	6·56	6·65
60	7	15	74·57	—74·57
61	7	14	+25·06	+25·86
61	8	9	+62·67	+62·47
64	7	20	Not clear	—28·59
64	8	11	—	+69·19
135	11	12	16·50	16·05
158	3	8	93,861	63,861
169	9	12	952	959
176	4	1	10,827·7	10,827·0
197	21	3rd from below	87·14	57·14
213	21	6th from below	42·79	49·79