CENSUS OF INDIA 1981

SERIES - 25
ARUNACHAL PRADESH

Paper-1 of 1981
Supplement

PROVISIONAL POPULATION TOTALS

Text Printed at Ambee Print Shillong—793 001

PREFACE

The 1981 Census in India is the 12th decennial series starting from 1872. But in case of Arunachal Pradesh, this is the 3rd full-scale and 2nd comprehensively covered census with uniform schedules at par with the rest of the country.

2. The Paper-1 of 1981 - Provisional Population Totals of Arunachal Pradesh was brought out and released in a Press Conference at Itanagar on March 26, 1981. This was the first publication which was brought out on the basis of the provisional figures received from the Principal Census Officers of respective districts. Only a limited set of tables were presented in that publication.

3. The present publication is a Supplement to Paper-1 of 1981 and includes the rural and urban composition of population, number of towns, main workers and main workers with broad categories. In addition to these, the Provisional Primary Census Abstract down to the circle level is also presented. The figures of Scheduled Castes, Scheduled Tribes and the persons seeking/available for work are not published in this paper. These data can be made available only after the Individual Slips and Household Schedules are thoroughly checked and edited in the Tabulation Office and then final Primary Census Abstract is compiled. This will take sometime. The data users and the readers will have to wait till such time.

4. In the introductory note, an attempt is made to focus the salient points presented in the Supplement to Paper-1 of 1981. The analysis of results is presented to bring into focus some of the important aspects of the population of Arunachal Pradesh. Attempt has also been made to discuss the figures of the Provisional Primary Census Abstract at district level only on sex ratio, literacy, main workers, marginal workers and non-workers. With a view to enable the readers to grasp the striking features of census results at a glance three statistical charts to show urban/rural composition of population, distribution of main workers by broad categories and growth of literacy for 1971 and 1981 are provided in this paper. In the appendix to this publication a comparative picture of the population of states/union territories, consolidated district level Primary Census Abstract of Arunachal Pradesh and urban population in the states/union territories, 1981 (with revised population figures in case of a few states and one UT) are given for the convenience of the readers. In the case of some new circles, growth rate of population could not be shown due to some unavoidable reasons, which shall be attempted in the future publications.

5. Lastly, I must caution the readers and the data users that the figures presented in this publication are provisional and, therefore, no final conclusion should be drawn out of it till the final figures are published. This publication is meant for meeting their immediate requirement only.

ACKNOWLEDGEMENT

1. The data which could be released in the Provisional Population Totals - Paper-1 of 1981 Census and in this Supplement to Paper-1 in time is only due to the close cooperation extended to this Directorate by various agencies. Constant advice, thorough instructions and able guidance given by Shri P. Padmanabha, Registrar General and Census Commissioner for India and his colleagues throughout the Census Operations were a great source of inspiration to our census workers. Shri R. N. Haldipur, Lt. Governor and Shri Gagong Apang, Chief Minister of Arunachal Pradesh whose timely message on Census to the public of Arunachal Pradesh, released through AIR, greatly helped in carrying out census in the field very smoothly. Shri I. P. Gupta, Chief Secretary of Arunachal Pradesh was ever ready to help this Directorate whenever any one of us approached him. He made our task easier by issuing important instructions and guidelines to the district authorities. Above all, sincere efforts put in by the district authorities, District Statistical Officers, Inspectors of Statistics and hundreds of Charge Officers, Supervisors and Enumerators, defying difficult terrain, uncertain weather and many other hindrances one has to face in Arunachal Pradesh, ultimately made this gigantic task a great success. Special mention may be made of the Education Department which extended all cooperation by providing services of most of the teachers as Supervisors and Enumerators. Other Departments equally helped in this great task. We are grateful to them all.

2. I shall be failing in my task if I will not mention the close cooperation I always received from my own colleagues of this Directorate. Shri B. Kumar, Deputy Director was always by my side to help me in supervising training programmes and other preliminary arrangements in the districts. Shri H. C. Sharma, Asstt. Director of Census Operations undertook extensive tours to give technical assistance to the district authorities, and later supervised the preparation and publication of Paper-1 and Supplement to Paper-1. Shri J. N. Gohain, Tabulation Officer with his colleagues worked hard on the preparation of Paper-1 and Supplement to Paper-1 in order to bring it out in time and Shri A. K. Paul, Investigator, assisted in preparing its write up and checking of tables and later on took care of printing these papers expeditiously. Shri D. Ram, Cartographer, Shri K.J. Pandit, Artist and Draftsman of Map Section worked even beyond office hours to prepare maps and charts for these publications. Also, Shri A. Medhi, Investigator, Shri A. Roy Choudhury, Tabulation Officer and other technical staff extended all assistance. Shri D. B. Rai, Computor did all typing work efficiently and expeditiously. Shri S. B. V. Rao, Asstt. Director of Census Operations and Shri N. Sen Majumdar, Office Superintendent maintained Establishment and Accounts Sections of Administration Branch very efficiently and thus kept me free from all worries during these busy days. Our success also owes to this good team-work. I take this opportunity to express my gratefulness to them all, and to all those whose names are not mentioned here.

Shillong
5th May, 1981

M. B. RAI
Director of Census Operations,
Arunachal Pradesh

CONTENTS

Particulars		Page No.
PREFACE	...	iii—iv
Figures at a galance	...	vii—viii
Introductory Note	...	1—2
Diagrams		
Rural and Urban composition of Population (Pie) Distribution of workers and non-workers by broad categories (Bar) Growth of Literacy (Bar)	...	5—9
Analysis of results	...	13—21
Supplement Tables		
Table 1 : *Rural and Urban composition of population*	...	25
Table 2 : *Population of towns*	...	26
Table 3 : *Distribution of main workers*	...	27
Table 4 : *Distribution of main workers by cultivators, agricultural labourers, household Industry and other workers*	...	28—29
Primary Census Abstract		
Primary Census Abstract - Part I & II (circle level)	...	32—85
Appendix		
Appendix I : *A comparative picture of the population*	...	89
Appendix II : *Primary Census Abstract Part I and II (district level)*	...	90—95
Appendix III : *Urban Population in the State/Union Territories, 1981 (Provisional)*	...	96

FIGURES AT A GLANCE

CENSUS OF INDIA 1981

PROVISIONAL POPULATION TOTALS OF ARUNACHAL PRADESH

		Persons	Males	Females
A. Population	Total	628,050	335,941	292,109
	Rural	588,335	311,820	276,515
	Urban	39,715	24,121	15,594
B. 1) Area (Provisional)				83,743 km²
2) Density of population per Km²				7
C. 1) Number of districts				9
2) Average population per district				69,783
3) Number of town				6
4) Average population per town				6,619
D. Growth rate of population 1971-81	Total	(+) 34.34 percent		
	Rural	(+) 30.68 percent		
	Urban	(+) 129.73 percent		
E. Sex ratio (females per 1000 males)	Total	870		
	Rural	887		
	Urban	646		

		Persons	Males	Females
F. Literacy rates in percentage	Total	20.09	27.98	11.02
	Rural	17.80	25.33	9.30
	Urban	54.08	62.20	41.53

		Persons	Males	Females
G. 1) Main workers with percentage to total population within brackets	Total	308,946 (49.19)	190,238 (56.63)	118,708 (40.64)
	Rural	293,169 (49.83)	176,150 (56.49)	117,019 (42.32)
	Urban	15,777 (39.72)	14,028 (58.41)	1,689 (10.83)

Contd.

			Persons	Males	Females
i)	Cultivators	Total	*223,329*	*113,378*	*109,951*
		Rural	222,433	112,941	109,492
		Urban	896	437	459
ii)	Agricultural labourers	Total	7,575	5,240	2,335
		Rural	7,390	5,070	2,320
		Urban	185	170	15
iii)	Household Industry-manufacturing, processing, servicing and repairs	Total	1,267	966	301
		Rural	970	702	268
		Urban	297	264	33
iv)	Other workers	Total	76,775	70,654	6,121
		Rural	62,391	57,437	4,954
		Urban	14,384	13,217	1,167
G. 2	Marginal workers with percentage to total population within brackets	Total	21,336	5,464	15,872
			(3.40)	(1.63)	(5.43)
		Rural	20,746	5,090	15,656
			(3.53)	(1.63)	(5.66)
		Urban	590	374	216
			(1.49)	(1.55)	(1.39)
G. 3	Non-workers with percentage to total population within brackets	Total	297.768	140,239	157,529
			(47.41)	(41.74)	(53.93)
		Rural	274,420	130,580	143,840
			(46.64)	(41.88)	(52.02)
		Urban	23,348	9,659	13,689
			(58.79)	(40.04)	(87.78)

INTRODUCTORY NOTE

INTRODUCTORY NOTE

Scope of Paper 1 :

Paper-1 of the 1981 Census brought out in March, 1981 presented the first set of provisional figures providing :

i) a comparative picture of the population of all the States/Union Territories of India with their ranks and sex ratio,

ii) the distribution of population, sex ratio, growth rate and density of population of Arunachal Pradesh and its 9 districts,

iii) decadal variation in population since 1901,

iv) literate population and rates of literacy by sex in Arunachal Pradesh and its districts.

Scope of Supplement to Paper 1 :

This supplement of paper 1 of 1981 Census presents :

i) rural and urban composition of population,

ii) population of towns,

iii) distribution of main workers,

iv) distribution of main workers by broad categories, i. e., (1) cultivators (2) agricultural labourers (3) household industry and (4) other workers,

v) Primary Census Abstract Part I & II (Circle level).

In 1971 Census there were altogether five districts in Arunachal Pradesh. Due to the reorganisation of districts in 1981 Census there were altogether nine districts. Therefore, all the 1971 Census figures reflected in the tables of the supplement are the recast figures according to the jurisdiction of the reorganised districts. This recasting had to be done in order to provide comparability of data of 1971 and 1981 Censuses. The names of districts of 1971 and reorganised districts of 1981 are already shown in page 3 of Paper 1.

Limitation of data presented :

Since data presented in this paper are taken from the Census Charge Abstract, it would be ill-advised to derive statistical results without caring for the limitations of these data. An attempt has been made here to highlight the striking features pertaining to the aggregate figures of Arunachal Pradesh and its 9 districts. Analytical study made in this supplement reflects data only upto district level, although data upto circle level are given only as provisional Primary Census Abstract. The detail analysis on circle level data will be made available in the final Primary Census Abstract when compilation of Individual Slips and Household Schedules are completed. The purpose of bringing out this publication is to make available only the basic provisional results, which could be possible at this stage, to the Government and other data users in order to meet their immediate need.

Arunachal compared to India :

Arunachal Pradesh ranks 24th position in India by population size and 12th position in area (the ranking in area excludes area of the State of Jammu & Kashmir). The percentage of population to total population of India is 0.09. A comparative picture of the population of all States and Union Territories of India for 1971 & 1981 has been shown at appendix to the supplement.

Decennial growth :

The population of Arunachal Pradesh is increased from 467,511 in 1971 to 628,050 in 1981 giving a decadal growth rate of 34.34% as against 38.91% during the decadal period 1961 to 1971. The highest decadal growth rate is seen in Dibang Valley District (81.96%) and the lowest in East Kameng (21.60%). Two other districts Lohit and East Siang have also registered significant increase of 45.70% and 43.40% respectively.

Comparision of population :

Tirap District accounts for 20.40% of Aruna-

chal Pradesh's population and ranks first in population size among the districts, and the districts of Lower Subansiri (18.04%) and West Siang (11.80%) rank second and third respectively. Dibang Valley comes last with 4.42% of the Union Territory's population.

Density of population :

The average density of population per km^2 in Arunachal Pradesh is 7. The highest density is registered 18 for Tirap District and this is closely followed by East Siang and East Kameng districts with their density of 11 and 10 persons per km^2.

PIE DIAGRAM
&
CHARTS

(PROVISIONAL)

RURAL AND URBAN COMPOSITION OF POPULATION 1981

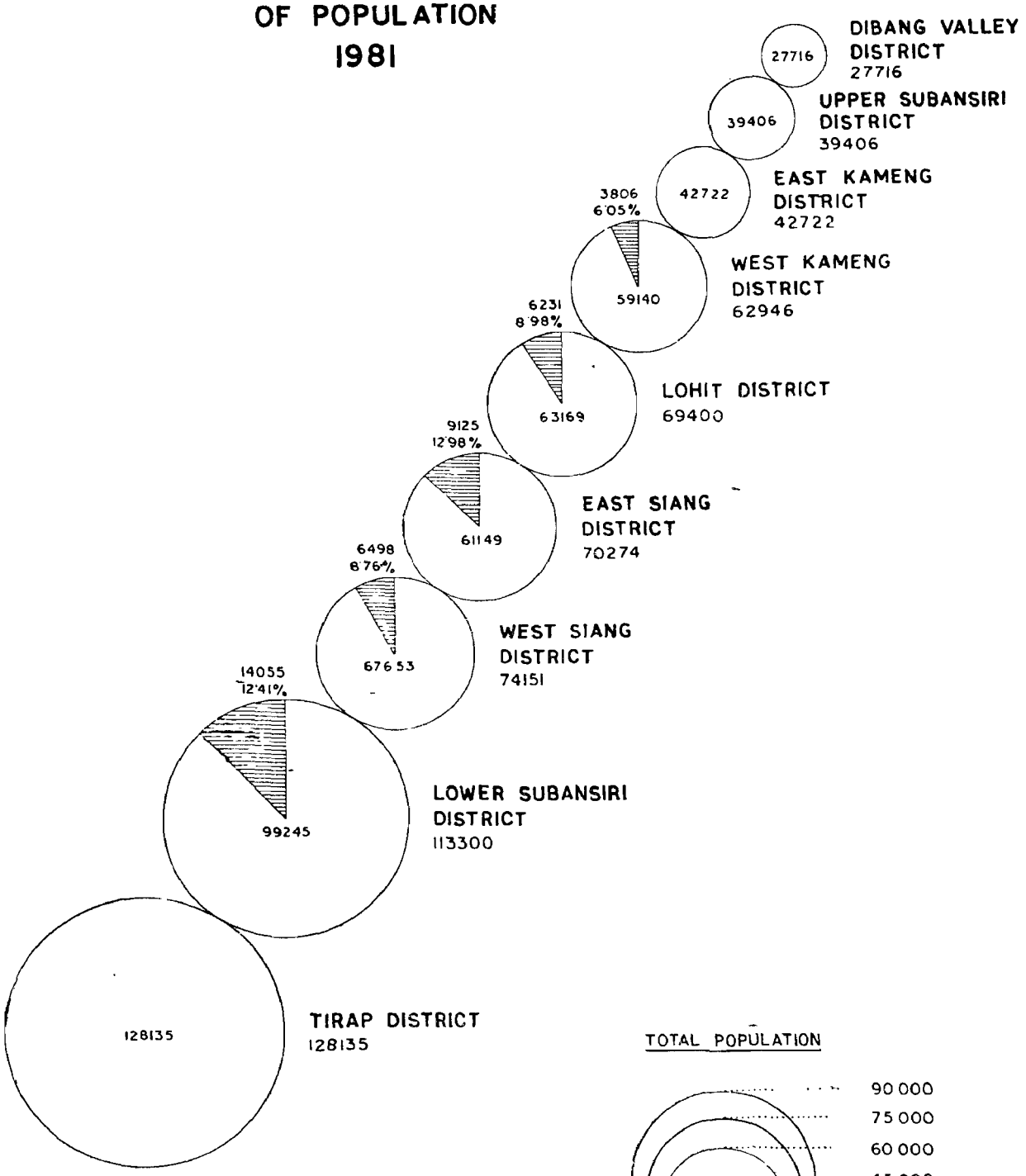

(PROVISIONAL)

DISTRIBUTION OF WORKERS & NON-WORKERS BY BROAD CATEGORIES

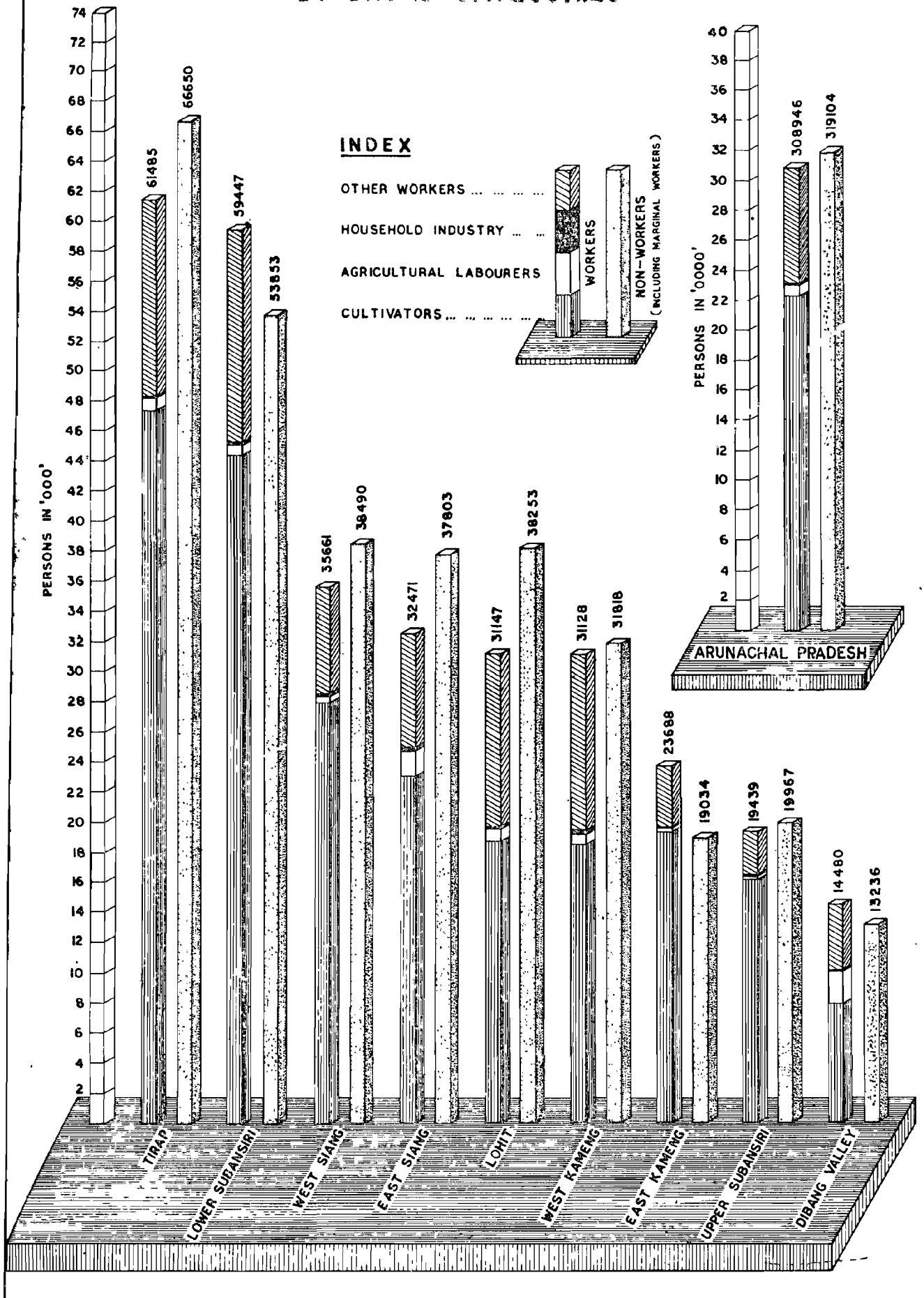

(PROVISIONAL)

GROWTH OF LITERACY

LITERATES AS PERCENTAGE OF TOTAL POPULATION 1971 & 1981

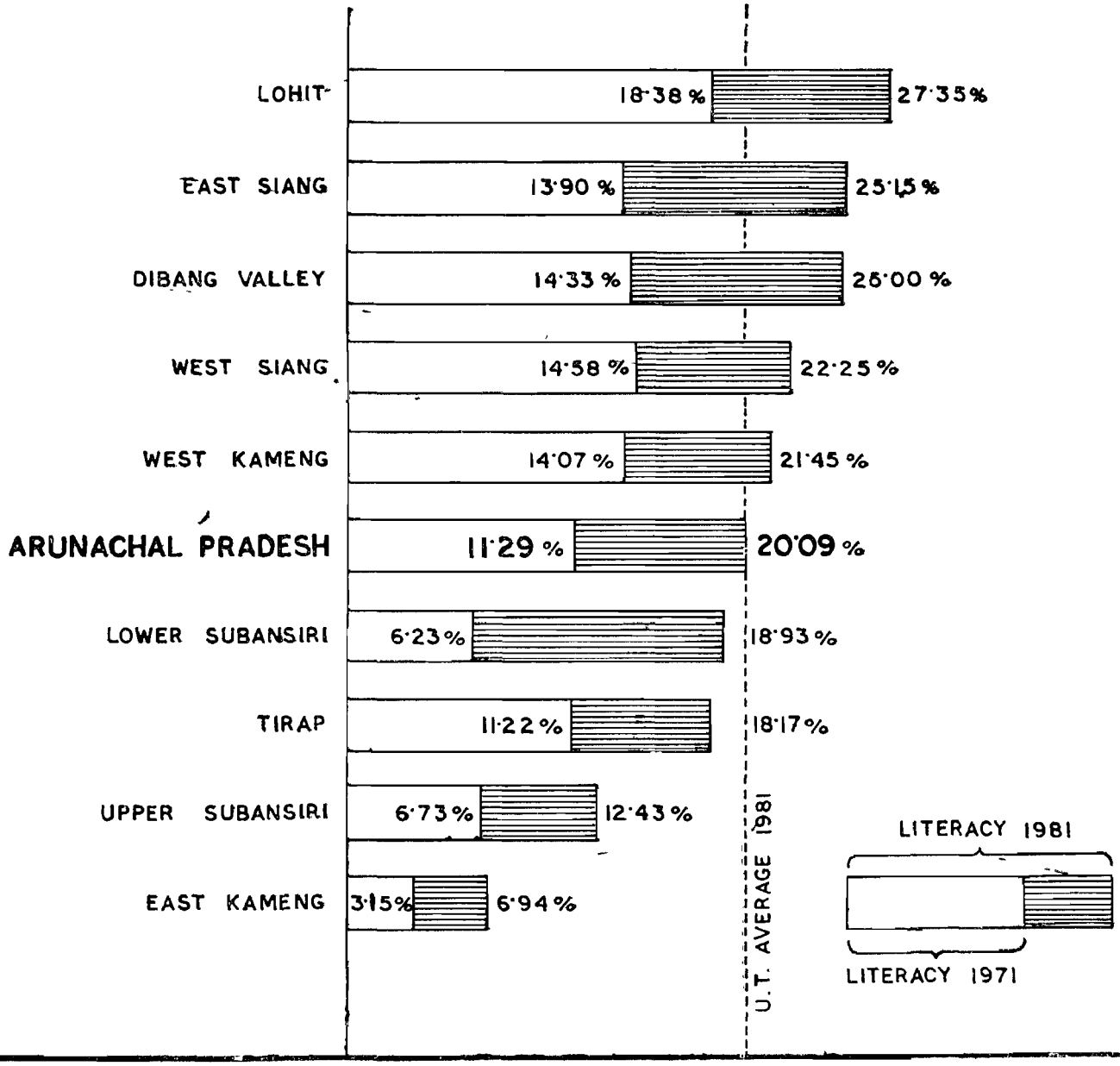

ANALYSIS OF RESULTS

ANALYSIS OF RESULTS

Rural and Urban Composition of population :

Supplement Table 1 shows the rural and urban composition of population of Arunachal Pradesh and its 9 districts. The percentage of urban population to the total population in Arunachal Pradesh has increased from 3.70 in 1971 to 6.32 in 1981.

The reason for high growth in the urban population during the decade 1971-81 is due to the shifting of Arunachal Pradesh capital from Shillong to Itanagar in Lower Subansiri District. Besides this, due to the undertaking of various development projects, specially in urban areas, many workers from outside had to be engaged by various Government agents.

Comparing the proportion of urban population in each district in 1981 Census, it is found that the urban population in East Siang District registers the highest percentage (12.98) which is very closely followed by the Lower Subansiri District with its percentage proportion of 12.41. In 1971 also, East Siang District had the highest percentage of urban population (10.44%). One important thing to be noted here is that the Lower Subansiri District had no urban population in 1971 Census. The shifting of Secretariat and other offices from Shillong to Itanagar, in Lower Subansiri District, resulted in the addition of 2 new urban areas - Old Itanagar and New Itanagar, the capital of Arunachal Pradesh.

Out of the 9 districts, 4 districts do not consist of urban population while in 1971 there were 2 districts having no urban population. During the last decade of 1971-81 the decennial growth rate of rural and urban population is found to be 30.68 and 129.73 respectively. As regards the rate of growth of rural population among its 9 districts, it is seen that Dibang Valley District tops the list with its decennial growth rate of 81.96% while East Kameng District comes at the bottom with its decennial growth rate of 21.60%. While looking into the growth rate of urban population in 1971 as well as in 1981 it will be seen that East Siang District records the highest decennial growth rate of 78.36% while the West Kameng District has the lowest growth rate of 19.99%.

Cities and Towns :

The supplement table 2 gives the population of towns according to size class. The towns have been classified into six different categories on the basis of population size.

As in 1971 Census in 1981 Census also, the following criteria were applied for declaring an area as urban :

i) all Municipal Corporation areas, or a Municipal area or an area under town committee or Notified Area Committee or a Cantonment Board,

ii) all other places satisfying the following conditions :

a) a minimum population of 5000 persons,

b) a density of not less than 1000 persons per Sq. mile i.e., less than 400 persons per km^2,

c) at least three fourth of the adult male population should be engaged in non-agricultural pursuits,

d) the place should have a few pronounced urban characteristics and amenities.

Although the above criteria did not hold good for any population centre but considering the fact that some of the district and sub-divisional headquarters started developing urban characteristics, the following population centres were treated as urban area for the first time in 1971 Census :

a. Bomdila b. Along

c. Pasighat d. Tezu.

In 1981 Census there has been addition of two more towns. This increase in number of town resulted with the establishment of Itanagar, the capital of Arunachal Pradesh. Now the following 6 population centres are treated as urban areas.

a. Bomdila
b. Old Itanagar
c. New Itanagar
d. Along
e. Pasighat
f. Tezu.

The distribution of these towns according to their population size during 1971 and 1981 is given below. Figures in brackets show the proportion of population in each size class to the total urban population of the Union Territory.

Table 1
Number of towns according to population size

Class	Population size	Number of towns-1981	Number of towns-1971
1	2	3	4
I	100,000 & above	—	—
II	50,000 to 99,999	—	—
III	20,000 to 49,999	—	—
IV	10,000 to 19,999	—	—
V	5,000 to 9 999	5 (90.42)	1 (29.59)
VI	Less than 5,000	1 (9.58)	3 (70.41)
		6 (100.00)	4 (100.00)

Towns having more than one lakh population and falling in class I are termed as cities, which we do not have in Arunachal Pradesh. The number of towns in class V has increased from 1 in 1971 to 5 in 1981 and the number of towns in class VI has gone down from 3 in 1971 to 1 in 1981.

Table 2

Towns of Arunachal Pradesh

Class	Name of district/town	Population 1981			Sex ratio (females per 1000 males)	Percentage of total population	Percentage to total urban population
		Persons	Males	Females			
1	2	3	4	5	6	7	8
I	—	—	—	—	—	—	—
II	—	—	—	—	—	—	—
III	—	—	—	—	—	—	—
IV	—	—	—	—	—	—	—
V	East Siang						
	*Pasighat	9,125	5,450	3,675	674	1.45	22.98
	Lower Subansiri						
	Old Itanagar	7,656	4,523	3,133	693	1.22	19.28
	West Siang						
	*Along	6,498	4,019	2,479	617	1.03	16.36
	Lower Subansiri						
	New Itanagar	6,399	4,163	2,236	537	1.02	16.11
	*Lohit						
	*Tezu	6,231	3,763	2,468	656	0.98	15.69
VI	West Kameng						
	*Bomdila	3,806	2,203	1,603	728	0.61	9.58

*Treated as town during 1971 as well as in 1981 Census. Town shown in italics represent the towns treated for the first time in 1981 Census.

The above table highlights some interesting things of all the six towns of Arunachal Pradesh. Among the six towns, Pasighat town population has the highest percentage of 1.45 to total population as against 6.32 to the total population of the Union Territory. Bomdila town has the least proportion of 0.61% to total population. Looking at the population of each town in relation to the total urban population it is seen that Pasighat town has 22.98% of the total urban population whereas Bomdila has the least percentage of 9.58. Old Itanagar town registers 1.22 and 19.28 as percentage to the total population and percentage to the total urban population respectively which are very close to Pasighat town.

Table 3

Sex Ratio

Union Territory/ District	1971			1981			Percentage increase in 1981 over 1971	
	Total	Rural	Urban	Total	Rural	Urban	Rural	Urban
1	2	3	4	5	6	7	8	9
Arunachal Pradesh	861	881	457	870	887	646	(+) 0 68	(+) 41.36
West Kameng	727	755	396	870	881	728	(+)16.69	(+) 83.84
East Kameng	930	930	—	943	943	—	(+) 1 40	—
Lower Subansiri	940	940	—	883	928	618	(+) 1.28	—
Upper Subansiri	953	953	—	971	971	—	(+) 1.89	—
West Siang	850	909	372	912	946	617	(+) 4.07	(+) 65.86
East Siang	869	915	547	850	879	674	(−) 3.93	(+) 23.22
Dibang Valley	806	906	—	733	733	—	(−) 9.06	—
Lohit	762	791	508	781	795	656	(+) 0.51	(+) 29.13
Tirap	883	883	—	872	872	—	(−) 1 25	—

The above table depicts the sex ratio of population of Arunachal Pradesh as in 1971 Census and 1981 Census. The growth of female population in rural areas has increased to 887 per 1000 males in 1981 Census as against 881 recorded in 1971 Census. Among the districts, growth of female population in rural areas has been highest in West Kameng District. The ratio of 755 females for 1000 males registered in 1971 Census has gone up to 881 females in 1981 Census, thus exceeding by 16.69% the highest percentage. Dibang Valley District presents quite opposite position by showing, the highest decline in the number of females. The number of females registered in 1971 has decreased from 806 to 733 in 1981 (9.06% decrease). In this district, it may be mentioned that a great number of male workers have migrated in search of jobs as various projects like road constructions and buildings are largely undertaken. The other districts which show the decline in the number of females are Lower Subansiri, East Siang and Tirap. In case of these districts too the migration of male workers is one of the responsible factors.

In urban area it is seen that there has been increase in number of females for all the urban areas. The number of females in Arunachal Pradesh, has gone to 646 in 1981 showing increase of 41 36% over the last decade 1961-71. While the increasing trend in the number of females is well maintained by all the districts where urban population exists, the highest growth of females is noticed in West Kameng District where the number of females has stepped up to 728 in 1981 as against 396 in 1971 thereby exceeding by 83.84%. The lowest growth is seen in case of East Siang District where number of 547 females in 1971 has increased to 674 females in 1981 thereby remarking excess of 23.22%.

Percentage of Literacy :

The table below gives the percentages of literacy to total population (Rural and Urban separately) with growth rate 1971-81.

Table 4

Literacy in percentage with growth rate

Union Territory/ District	Persons Males Females	1971			1981			Growth rate of literacy 1971-1981		
		Total	Rural	Urban	Total	Rural	Urban	Total	Rural	Urban
1	2	3	4	5	6	7	8	9	10	11
Arunachal Pradesh	P	11.29	9.79	50.46	20.09	17.80	54.08	(+) 77.95	(+) 81.82	(+) 7.17
	M	17.82	15.77	59.28	27.98	25.33	62.20	(+) 57.01	(+) 60.62	(+) 4.93
	F	3.71	3.00	31.18	11.02	9.30	41.53	(+) 197.04	(+) 210.00	(+) 33.19
West Kameng	P	14.07	11.59	51.32	21.45	19.66	49.29	(+) 52.45	(+) 69.63	(-) 3.96 (+) 96.04
	M	21.15	17.92	59.82	28.74	26.62	59.10	(+) 35.89	(+) 48.55	(—) 1.20
	F	4.33	3.21	29.89	13.07	11.75	35.81	(+) 201.85	(+) 266.04	(+) 19.81
East Kameng	P	3.15	3.15	—	6.94	6.94		(+) 120.32	(+) 120.32	—
	M	5.26	5.26	—	11.15	11.15		(+) 111.98	(+) 111.98	—
	F	0.87	0.87	—	2.48	2.48		(+) 185.06	(+) 185.06	—
Lower Subansiri	P	6.23	6.23	—	18.93	14.02	53.60	(+) 203.85	(+) 125.04	—
	M	10.54	10.54	—	27.02	21.21	61.47	(+) 156.36	(+) 101.23	—
	F	1.66	1.66	—	9.78	6.29	40.86	(+) 489.16	(+) 278.92	—
Upper Subansiri	P	6.73	6.73	—	12.43	12.43	—	(+) 84.70	(+) 84.70	—
	M	11.58	11.58	—	19.50	19.50	—	(+) 68.39	(+) 68.39	—
	F	1.64	1.64	—	5.17	5.17	—	(+) 215.24	(+) 215.24	—
West Siang	P	14.58	11.12	53.74	22.25	18.93	56.86	(+) 52.61	(+) 70.23	(+) 5.81
	M	23.18	18.44	61.69	30.46	26.47	64.94	(+) 31.41	(+) 43.55	(+) 5.27
	F	4.47	3.06	32.36	13.26	10.96	43.77	(+) 196.64	(+) 258.17	(+) 35.26
East Siang	P	13.90	9.92	48.06	25.15	20.84	54.06	(+) 80.94	(+) 110.08	(+) 12.48
	M	21.38	16.25	56.93	33.76	28.99	62.28	(+) 57.90	(+) 78.40	(+) 9.40
	F	5.31	3.01	31.88	15.03	11.58	41.88	(+) 183.05	(+) 284.72	(+) 31.37
Dibang Valley	P	14.33	14.33	—	25.00	25.00	—	(+) 74.46	(+) 74.46	—
	M	22.84	22.84	—	33.68	33.68	—	(+) 47.46	(+) 47.46	—
	F	3.76	3.76	—	13.17	13.17	—	(+) 250.27	(+) 250.27	—
Lohit	P	18.38	15.43	48.97	27.35	24.60	55.24	(+) 48.80	(+) 59.43	(+) 12.80
	M	25.85	22.11	58.60	35.69	32.80	62.66	(+) 38.07	(+) 48.35	(+) 6.93
	F	8.57	6.99	30.02	16.69	14.27	43.92	(+) 94.75	(+) 104.15	(+) 46.30
Tirap	P	11.22	11.22	—	18.17	18.17	—	(+) 61.94	(+) 61.94	—
	M	18.06	18.06	—	26.00	26.00	—	(+) 43.96	(+) 43.96	—
	F	3.48	3.48	—	9.18	9.18	—	(+) 163.79	(+) 163.79	—

Thus, it is seen that the percentage of literacy has increased by 77.95 of what was registered in 1971. The percentage increase of male and female in 1981 is accounted to be 57.01 and 197.04 respectively of what was registered in 1971. The increase of literacy of female population in Arunachal Pradesh speaks two ways—(i) Government's efforts to provide more educational facilities by opening schools (ii) better understanding of the people to educate their famale children. The high rate of literacy for female throws light further towards the social upliftment of the people and their awareness of the importance of female education. Besides the two aspects mentioned above, to some extent the increase in literacy of the total population can also be attributed to the influx of outsiders during the decade.

The literacy rate for the total rural population of this Union Territory in 1981 has gone up to 17. 80% as against 9.79% in 1971. The growth rate of literacy has stepped up by 81.82%. The literacy rate of male (15.77%) in 1971 has gone up to 25 33% in 1981 i.e., 60.62% more than 1971 rate. The female literacy rate has jumped up from 3 00% in 1971 to 9.30% in 1981 showing an increase of 210.00% more than what was accounted in 1971.

The literacy rate of total urban population in 1981 is registered at 54.08% as against 50.46% in 1971. The literacy rate for males has gone up to 62.20% as against 59.28% in 1971. The rate of literacy of female population in urban area has very much surpassed the rate of literacy for males. The rate of literacy of female has acceded from 31.18% in 1971 to 41.53% during the decade thus raising by 33.19% more than the rate of 1971 while the increase of male literacy in 1981 is marked at 4.93% more over 1971.

Workers and Non-workers

For purpose of Census, work is defined as participation in any economically productive activity. Such participation may be physical or mental in nature. Work involves not only actual work but also effective supervision and direction of work. The definitions and concepts of worker has been the same as used in 1971 Census.

In 1981 Census, the population has been classified into two broad divisions—workers and Non-workers. The workers are further classified into main workers, marginal workers and main workers having secondary work. The reference period of work for treating a person as main worker is taken to be 183 days or more during the year preceding the date of enumeration. Secondary work is the other work in addition to the main work. The concept of a marginal worker has been introduced for the first time. A marginal worker is one who has worked for less than 183 days during the year preceding the date of enumeration. A person who has worked even for a day is treated as a marginal worker.

The workers are further grouped into cultivators, agricultural labourers, those engaged in household industry and other workers. For the purpose of census a person is recorded as cultivator if he or she is engaged either as employer, single worker or family worker in cultivation of land owned or held from Government or held from private persons or institution for payment in cash, kind or share. Cultivation includes supervision or direction of cultivation .A person who works in another person's land for wages in cash, kind or share is regarded as agricultural labourer. Classification of a person as cultivator or agricultural labourer is based on the type of crops grown. The growing of cereal and millet crops, pulses, fibre crops, oil seeds and sugarcane is considered as cultivation. Thus a person who grows these crops or who works on land on which these crops are grown can be classified as cultivator or an agricultural labourer as the case may be.

Supplement table 3 provides the figures of distribution of main workers. Out of the total population of 628,050 in Arunachal Pradesh 308.946 (49.19%) are main workers. The percentages of workers among males and females in 1981 are 56 63 and 40.64 respectively. The percentage of workers has decreased from 57.65 in 1971 to 49.19 in 1981. This decline is observed in all districts for male as well as female workers. In case of West Kameng, Upper Subansiri, Dibang Valley and East Siang districts percentage of workers is reduced by 10.91%, 10.85%, 10.63% and 2.65% respectively as compared to the percentage of workers found in 1971 Census. The reason for this decline may be attributed to the increase in rate of literacy as well as the change in the reference period of work, specifying the period of work to categorise a person as main workers. The persons who have returned their period of work less than 183 days are excluded from the group of main workers and they have been classified as marginal workers.

Supplement table 4 depicts the position of each group of main workers. The comparison of main workers in each group of work shows that the percentage of cultivators is decreased from 78.34 in 1971 to 72.29 in 1981. In the remaining three classes, the percentage of agricultural labourer, workers in household industry and other workers

has increased significantly. The percentage of other workers in 1981 has gone upto 24.85 from 19.39 in 1971 i.e., increased by 5.46%. Similarly the percentage of agricultural labourers is raised to 2·45 from 1.96 in 1971 and the percentage of workers in household industry is raised to 0·41 from 0.31 in 1971. The increase of percentage of workers engaged in household industry and other workers speaks for various economic pursuits the people must have taken to during the last decade 1971-81.

Although there has been decrease in the percentage of both male and female cultivators to the total workers in 1981 as compared to workers registered in 1971 but the percentage decrease of male cultivator is 10·74 as against the 2·40% decrease of female cultivators. Among the workers engaged in other works it is very interesting to note that the percentage of female workers to the total workers has gone up from 2.89 in 1971 to 5.16 in 1981 raising it by 178 54%.

The comparison among each group of main workers for the districts shows that Upper Subansiri has the highest percentage (83.37) of cultivators very closely followed by East Kameng District with the percentage of 81.89% and Dibang Valley has the lowest percentage (54 52). For hiring of agricultural labourers Dibang Valley has the highest share of 14·65% while Upper Subansiri District has the lowest share by engaging only 0.48% workers. For the workers engaged in the household industry it is seen that West Kameng tops the list by having participation of 0·78% of workers while the East Kameng District shows the least participation of only 0·05%. The West Kameng District has again the pride to have the highest participation rate of 37.96% workers in other works which is very closely followed by Lohit District registering 37.05%. Upper Subansiri has the least percentage (15.73%) of workers engaged in other works.

The table 5 at page 20 depicts main workers, marginal workers and non-workers with their percentages.

The position of workers in rural area as revealed in the table shows that 49 83% of the total rural population are main workers. This percentage of main workers for the Union Territory has been surpassed by four districts namely East Kameng, Lower Subansiri, Dibang Valley and West Kameng for having their respective percentages as 55.45, 53.48, 52.25 and 50.03. The remaining five districts are approaching the Union Territory percentage.

In urban area the percentage of people returned as main workers is 39 72 lagging behind by 10.11% as compared to the workers in rural areas. Lower Subansiri District which consists of two towns takes the pride by registering the highest percentage (45.34%) among district urban population of main workers. In case of the remaining four districts it is seen that they closely follow the Union Territory percentage.

3.53% of population in rural area has returned having marginal workers. The comparison of district figures reveals that Dibang Valley District has the highest percentage (4.82) and this is very closely followed by three districts—Upper Subansiri, Tirap and East Siang having 4.77, 4.66 and 4.58 percent of marginal workers respectively. The lowest percentage of 0.48 is recorded in West Siang District.

In urban area, the percentage of marginal workers is seen to be 1.49. This percentage is exceeded by Lower Subansiri District by registering 3.77 percent. In case of the remaining districts having urban population, it is found that all lag behind the percentage of Arunachal Pradesh urban population in respect of marginal workers.

46.64 percent of the rural population of Arunachal Pradesh is returned as non-workers (excluding marginal workers). This percentage is very much followed by individual district rural population with the exception of West Siang District having 50.48% showing an increase of 3.84% as compared to the percentage of Union Territory for non-workers.

In urban area, the percentage of non-worker is 58.79 and the comparativepicture of the districts reveals that East Siang District has the highest percentage of 66.21. Lohit and West Siang districts also seem to be very close to East Siang with their respective percentages 62·85 and 61.14. Lower Subansiri District has recorded the lowest percentage (50.89) as non-workers.

The data on secondary work will be made available in due course.

Table 5

DISTRIBUTION OF POPULATION ACCORDING TO MAIN WORKERS,

Union Territory/District	Total Rural Urban	Total Population		
		Persons	Males	Females
1	2	3	4	5
ARUNACHAL PRADESH	Total	628,050	335,941	292,109
	Rural	588,335	311,820	276,515
	Urban	39,715	24,121	15,594
1. WEST KAMENG	Total	62 946	33,652	29,294
	Rural	59,140	31,449	27,691
	Urban	3,806	2,203	1,603
2 EAST KAMENG	Total	42,722	21,982	20,740
	Rural	42,722	21,982	20,740
	Urban	—	—	—
3. LOWER SUBANSIRI	Total	113,300	60,155	53,145
	Rural	99,245	51,469	47 776
	Urban	14,055	8,686	5,369
4. UPPER SUBANSIRI	Total	39,406	19,988	19,418
	Rural	39,406	19,988	19,418
	Urban	—	—	—
5. WEST SIANG	Total	74,151	38,783	35,368
	Rural	67,653	34,764	32,889
	Urban	6,498	4,019	2,479
6. EAST SIANG	Total	70,274	37,986	32,288
	Rural	61,149	32,536	28,613
	Urban	9,125	5,450	3,675
7. DIBANG VALLEY	Total	27,716	15,989	11,727
	Rural	27,716	15,989	11,727
	Urban	—	—	—
8. LOHIT	Total	69,400	38,964	30,436
	Rural	63,169	35,201	27,968
	Urban	6,231	3,763	2,468
9. TIRAP	Total	128,135	68,442	59,693
	Rural	128,135	68,442	59,693
	Urban	—	—	—

5

MARGINAL WORKERS AND NON-WORKERS WITH THEIR PERCENTAGES

Main Workers			Marginal Workers			Non-Workers		
Persons	Males	Females	Persons	Males	Females	Persons	Males	Females
6	7	8	9	10	11	12	13	14
308,946	190,238	118,708	21,336	5,464	15,872	297,768	140,239	157,529
(49.19)	(56.63)	(40.64)	(3.40)	(1.63)	(5.43)	(47.41)	(41.74)	(53.93)
293,169	176,150	117,019	20,746	5,090	15,656	274,420	130,580	143,840
(49.83)	(56.49)	(42.32)	(3.53)	(1.63)	(5.66)	(46.64)	(41.88)	(52.02)
15,777	14,088	1,689	590	374	216	23,348	9,659	13,689
(39.72)	(58.41)	(10.83)	(1.49)	(1.55)	(1.39)	(58.79)	(40.04)	(87.78)
31,128	19,533	11,595	2,022	752	1,270	29,796	13,367	16,429
(49.45)	(58.04)	(39.58)	(3.21)	(2.24)	(4.34)	(47.34)	(39.72)	(56.08)
29,588	18,229	11,359	2,020	751	1,269	27,532	12,469	15,063
(50.03)	(57.96)	(41.02)	(3.42)	(2.39)	(4.58)	(46.55)	(39.65)	(54.40)
1,540	1,304	236	2	1	1	2,264	898	1,366
(40.46)	(59.19)	(14.72)	(0.05)	(0.05)	(0.06)	(59.49)	(40.76)	(85.22)
23,688	13,821	9,867	1,116	225	891	17,918	7,936	9,982
(55.45)	(62.88)	(47.57)	(2.61)	(1.02)	(4.30)	(41.94)	(36.10)	(48.13)
23,688	13,821	9,867	1,116	225	891	17,918	7,936	9,982
(55.45)	(62.88)	(47.57)	(2.61)	(1.02)	(4.30)	(41.94)	(36.10)	(48.13)
—	—	—	—	—	—	—	—	—
59,447	34,531	24,916	3,409	939	2,470	50,444	24,685	25,759
(52.47)	(57.40)	(46.88)	(3.01)	(1.56)	(4.65)	(44.52)	(41.04)	(48.47)
53,075	28,831	24,244	2,879	610	2,269	43,291	22,028	21,263
(53.48)	(56.02)	(50.74)	(2.90)	(1.18)	(4.75)	(43.62)	(42.80)	(44.51)
6,372	5,700	672	530	329	201	7,153	2,657	4,496
(45.34)	(65.62)	(12.52)	(3.77)	(3.79)	(3.74)	(50.89)	(30.59)	(83.74)
19,439	10,589	8,850	1,878	634	1,244	18,089	8,765	9,324
(49.33)	(52.98)	(45.57)	(4.77)	(3.17)	(6.41)	(45.90)	(43.85)	(48.02)
19,439	10,589	8,850	1,878	634	1,244	18,089	8,765	9,324
(49.33)	(52.98)	(45.57)	(4.77)	(3.17)	(6.41)	(45.90)	(43.85)	(48.02)
—	—	—	—	—	—	—	—	—
35,661	20,404	15,257	369	141	228	38,121	18,238	19,883
(48.09)	(52.61)	(43.14)	(0.50)	(0.36)	(0.64)	(51.41)	(47.03)	(56.22)
33,179	18,299	14,880	326	109	217	34,148	16,356	17,792
(49.04)	(52.64)	(45.24)	(0.48)	(0.31)	(0.66)	(50.48)	(47.05)	(54.10)
2,482	2,105	377	43	32	11	3,973	1,882	2,091
(38.20)	(52.37)	(15.21)	(0.66)	(0.44)	(0.44)	(61.14)	(46.83)	(84.35)
32,471	20,850	11,621	2,809	704	2,105	34,994	16,432	18,562
(46.20)	(54.89)	(35.99)	(4.00)	(1.85)	(6.52)	(49.80)	(43.26)	(57.49)
29,396	18,038	11,358	2,801	696	2,105	28,952	13,802	15,150
(48.07)	(55.44)	(39.69)	(4.58)	(2.14)	(7.36)	(47.35)	(42.42)	(52.95)
3,075	2,812	263	8	8	—	6,042	2,630	3,412
(33.70)	(51.59)	(7.16)	(0.09)	(0.15)	—	(66.21)	(48.26)	(92.84)
14,480	9,460	5,020	1,337	778	559	11,899	5,751	6,148
(52.25)	(59.16)	(42.81)	(4.82)	(4.87)	(4.77)	(42.93)	(35.97)	(52.42)
14,480	9,460	5,020	1,337	778	559	11,899	5,751	6,148
(52.25)	(59.16)	(42.81)	(4.82)	(4.87)	(4.77)	(42.93)	(35.97)	(52.42)
—	—	—	—	—	—	—	—	—
31,147	22,750	8,397	2,431	361	2,070	35,822	15,853	19,969
(44.88)	(58.39)	(27.59)	(3.50)	(0.93)	(6.80)	(51.62)	(40.68)	(65.61)
28,899	20.583	8,256	2,424	357	2,067	31,906	14,261	17,645
(45.65)	(58.47)	(29.52)	(3.84)	(1.02)	(7.39)	(50.51)	(40.51)	(63.09)
2,308	2,167	141	7	4	3	3,916	1,592	2,324
(37.04)	(57.59)	(5.71)	(0.11)	(0.10)	(0.12)	(62.85)	(42.31)	(94.17)
61,485	38,300	23,185	5,965	930	5,035	60,685	29,212	31,473
(47.98)	(55.96)	(38.84)	(4.66)	(1.36)	(8.44)	(47.36)	(42.68)	(52.72)
61,485	38,300	23,185	5,965	930	5,035	60,685	29,212	31,473
(47.98)	(55.96)	(38.84)	(4.66)	(1.36)	(8.44)	(47.36)	(42.68)	(52.72)
—	—	—	—	—	—	—	—	—

SUPPLEMENT
TABLES

SUPPLEMENT TABLE 1

RURAL AND URBAN COMPOSITION OF POPULATION

1981 Census
(Provisional Figures)

Union Territory/ District	Population 1981			Percentage of urban to total population		Decennial growth rate 1971-81		
	Total	Rural	Urban	1971	1981	Total	Rural	Urban
1	2	3	4	5	6	7	8	9
Arunachal Pradesh	628,050	588,335	39,715	3.70	6.32	(+) 34.34	(+) 30.68	(+) 129.73
1. West Kameng	62,946	59,140	3,806	6.24	6.05	(+) 23.75	(+) 24.00	(+) 19.99
2. East Kameng	42,722	42,722	—	—	—	(+) 21.60	(+) 21.60	—
3. Lower Subansiri	113,300	99,245	14,055	—	12.41	(+) 40.02	(+) 22.65	—
4. Upper Subansiri	39,406	39,406	—	—	—	(+) 23.09	(+) 23.09	—
5 West Siang	74,151	67,653	6,498	8.13	8.76	(+) 25.17	(+) 24.31	(+) 34.87
6. East Siang	70,274	61,149	9,125	10.44	12.98	(+) 43.40	(+) 39.33	(+) 78.36
7 Dibang Valley	27,716	27,716	—	—	—	(+) 81.96	(+) 81.96	—
8. Lohit	69,400	63,169	6,231	8.78	8.98	(+) 45.70	(+) 45.38	(+) 49.00
9. Tirap	128,135	128,135	—	—	—	(+) 31.46	(+) 31.46	—

SUPPLEMENT TABLE 2

POPULATION OF TOWNS

1981 Census
(Provisional Figures)

Total of each size class/town of population size 20,000+	Population 1981			Proportion of population in each size class to total urban population		Growth rate		Sex ratio 1981 (Females per 1,000 males)
	Persons	males	females	1971	1981	1961-1971	1971-1981	
1	2	3	4	5	6	7	8	9
ALL CLASSES (No of Towns...6..)	39,715	24,121	15,594	100.00	100.00	—	(+) 129.73	646
A. TOTAL CLASS I (100,000+)	—	—	—	—	—	—	—	—
B. TOTAL CLASS II (50,000-99,999)	—	—	—	—	—	—	—	—
C. TOTAL CLASS III (20,000-49,999)	—	—	—	—	—		—	—
D. TOTAL CLASS IV (10,000-19,999)	—	—	—	—	—	—	—	—
E. TOTAL CLASS V (5,000-9,999) (No. of towns...5...)	35,909	21,918	13,991	29.59	90.42	—	(+) 601.90	638
F. TOTAL CLASS VI (Less than 5,000) (No. of towns...1...)	3,806	2,203	1,603	70.41	9.58	—	(—) 219.81	728

SUPPLEMENT TABLE 3

DISTRIBUTION OF MAIN WORKERS

1981 Census
(Provisional Figures)

Union Territory/District	Persons Males Females	Total population	Main works	Percentage of main works to total population	
				1971	1981
1	2	3	4	5	6
Arunachal Pradesh	Persons	628,050	308,946	57.65	49.19
	Males	335,941	190,238	63.14	56.63
	Females	292,109	118,708	51.28	40.64
1. West Kameng	Persons	62,946	31,128	60.36	49.45
	Males	33,652	19,533	70.15	58.04
	Females	29,294	11,595	46.91	39.58
2. East Kameng	Persons	42,722	23,688	64.12	55.45
	Males	21,982	13,821	67.53	62.87
	Females	20,740	9,867	60.46	47.57
3. Lower Subansiri	Persons	113,300	59,447	60.95	52.47
	Males	60,155	34,531	62.02	57.40
	Females	53,145	24,916	59.81	46.88
4. Upper Subansiri	Persons	39,406	19,439	60.18	49.33
	Males	19,988	10,589	62.72	52.95
	Females	19,418	8,850	57.52	45.58
5. West Siang	Persons	74,151	35,661	54.91	48.09
	Males	38,783	20,404	61.25	52.61
	Females	35,368	15,257	47.46	43.14
6. East Siang	Persons	70,274	32,471	57.54	46.21
	Males	37,986	20,850	61.74	54.89
	Females	32,288	11,621	52.72	35.99
7. Dibang Valley	Persons	27,716	14,480	62.87	52.24
	Males	15,989	9,460	67.87	59.17
	Females	11,727	5,020	56.66	42.81
8. Lohit	Persons	69,400	31,147	51.16	44.88
	Males	38,964	22,750	62.90	58.39
	Females	30,436	8,397	35.76	27.59
9. Tirap	Persons	128,135	61,485	54.43	47.98
	Males	68,442	38,300	59.87	55.96
	Females	59,693	23,185	48.26	38.84

DISTRIBUTION OF MAIN WORKERS BY CULTIVATORS, AGRICULTURAL LABOURERS,

Union Territory/District	Persons Males Females	Total workers	Cultivators	Agricultural Labourers	Household Industry
1	2	3	4	5	6
Arunachal Pradesh	Persons	308,946	223,329	7,575	1,267
	Males	190,238	113,378	5,240	966
	Females	118,708	109,951	2,335	301
1. West Kameng	Persons	31,128	18,442	626	243
	Males	19,533	8,918	379	110
	Females	11,595	9,524	247	133
2. East Kameng	Persons	23,688	19,397	199	13
	Males	13,821	10,729	108	12
	Females	9,867	9,368	91	1
3. Lower Subansiri	Persons	59,447	44,378	646	247
	Males	34,531	21,145	382	147
	Females	24,916	23,233	264	100
4. Upper Subansiri	Persons	19,439	16,206	94	81
	Males	10,589	7,551	75	75
	Females	8,850	8,655	19	6
5 West Siang	Persons	35,661	27,895	450	201
	Males	20,404	13,175	314	175
	Females	15,257	14,720	136	26
6. East Siang	Persons	32 471	23,029	1,790	224
	Males	20,850	12,227	1,386	211
	Females	11,621	10,802	404	13
7. Dibang Valley	Persons	14,480	7,894	2,121	35
	Males	9,460	3,758	1,362	26
	Females	5,020	4,136	759	9
8. Lohit	Persons	31,147	18,672	834	100
	Males	22,750	11,249	659	98
	Females	8,397	7,423	175	2
9. Tirap	Persons	61,485	47,416	815	123
	Males	38,300	25,326	575	112
	Females	23,185	22,090	240	11

TABLE 4

1981 Census
(Provisional Figures)

HOUSEHOLD INDUSTRY AND OTHER WORKERS

Other workers	Percentage of main workers in Agriculture, Household Industry and Other worker to total workers							
	Cultivator		Agricultural labourer		Workers in Household Industry		Other workers	
	1971	1981	1971	1981	1971	1981	1671	1981
7	8	9	10	11	12	13	14	15
76,775	78.34	72.29	1.96	2.45	0.31	0.41	19.39	24 85
70,654	66.77	59.60	1.86	2.75	0.45	0.51	30 92	37.14
6,121	94.90	92.62	2.11	1 97	0.10	0.25	2.89	5.16
11,817	55.24	59.25	2.46	2.01	0.60	0.78	41.70	37.96
10,126	43.66	45.66	1.57	1.94	0.70	0.56	54.07	51.84
1,691	79.04	82.14	4.31	2.13	0.41	1.15	16.24	14 58
4,079	82.74	81 89	7.22	0.84	0.01	0.05	10.03	17.22
3,672	78.52	72.56	4.44	0.78	0.02	0.09	17.02	26.57
407	87.81	94.94	10.56	0.92	—	0.01	1.63	4.13
14,176	89.26	74.65	0.83	1.09	0.06	0.41	9 85	23 85
12,857	81.00	61.23	0 85	1.11	0.11	0.43	18.04	37 23
1,319	98.38	93.25	0.80	1.06	NL	0.40	0.82	5.29
3,058	87.00	83.37	0.08	0.48	0.17	0.42	12.75	15.73
2,888	76.64	71.31	0.16	0.71	0.17	0.71	23 03	27 27
170	98.85	97.80	—	0.21	0.17	0.07	0.98	1.92
7,115	77.03	78.22	0.54	1.26	0.17	0 57	22 26	19.95
6,740	63.08	64.57	0.74	1.54	0.21	0.86	35.97	33 03
375	98.20	96.48	0.24	0.89	0.10	0.17	1.46	2 46
7,428	81.19	70.92	2.13	5.51	0 25	0.69	16.43	22.88
7,026	69.96	58.64	3.10	6.65	0 40	1.01	26.54	33.70
402	96.33	92.95	0.83	3.48	0.04	0.11	2 80	3.46
4,430	72.58	54.52	2 70	14.65	2.14	0 24	22.58	30 59
4,314	55.48	39.73	3.80	14.40	3 53	0.27	37 19	45.60
116	97.98	82.39	1 06	15 12	0.08	0.18	0.88	2.31
11,541	63.20	59.95	4.40	2.68	0.75	0.32	31.65	37.05
10,744	51.11	49.44	4.20	2.90	1.04	0 43	43.65	47 23
797	91.08	88.40	4.86	2.09	0.08	0.02	3.98	9.49
13,131	83.83	77.12	0.71	1.32	0 13	0.20	15.33	21.36
12 287	73.67	66.13	0.86	1.50	0.13	0.29	25.34	32 08
844	98.11	95.28	0.49	1.03	0.12	0.05	1.28	3 64

PRIMARY CENSUS ABSTRACT

PART I AND II

Sl. No.	Union Territory/District/ Circle/Town	Total Rural Urban	Area in Km²	Total population (including institutional and houseless population)			Scheduled Castes		
				Persons	Males	Females	Persons	Males	Females
1	2	3	4	5	6	7	8	9	10
	ARUNACHAL PRADESH	Total	83,743	628,050	335,941	292,109			Figures to be
		Rural	NA	588,335	311,820	276,515			
		Urban	NA	39,715	24,121	15,594			
1.	WEST KAMENG	Total	9,594	62,946	33,652	29,294			
		Rural	NA	59,140	31,449	27,691			
		Urban	NA	3,806	2,203	1,603			
1)	Bomdila	Total	NA	10,784	5,837	4,947			
		Rural	NA	6,978	3,634	3,344			
		Urban	NA	3,806	2,203	1,603			
	*Bomdila Town	Urban	NA	3,806	2,203	1,603			
2)	Kalaktang	Total	NA	8,206	4,498	3,708			
		Rural	NA	8,206	4,498	3,708			
		Urban	—	—	—	—			
3)	Dirang	Total	NA	12,603	6,847	5,756			
		Rural	NA	12,603	6,847	5,756			
		Urban	—	—	—	—			
4)	Bhalukpong	Total	NA	1,851	1,087	764			
		Rural	NA	18,51	1,087	764			
		Urban	—	—	—	—			
5)	Nafra	Total	NA	3,865	1,999	1,866			
		Rural	NA	3,865	1,999	1,866			
		Urban	—	—	—	—			
6)	Thrizino	Total	NA	4,164	2,319	1,845			
		Rural	NA	4,164	2,319	1,845			
		Urban	—		—	—			
7)	Tawang	Total	NA	9,218	4,904	4,314			
		Rural	NA	9,218	4,904	4,314			
		Urban	—	—	—	—			
8)	Mukto	Total	NA	3,669	1,926	1,743			
		Rural	NA	3,669	1,926	1,743			
		Urban	—	—	—	—			
9)	Thingbu	Total	NA	1,414	715	699			
		Rural	NA	1,414	715	699			
		Urban	—	—	—	—			
10)	Lumla	Total	NA	5,388	2,646	2,742			
		Rural	NA	5,388	2,646	2,742			
		Urban	—	—	—	—			
11)	Zemithang	Total	NA	1,784	874	910			
		Rural	NA	1,784	874	910			
		Urban	—	—	—	—			

PART—I

Scheduled Tribes			Density of population per Km²	Females per 1,000 males	Percentage growth rate of population 1971-1981	Literate population			Literates as percent of total population		
Persons	Males	Females				Persons	Males	Females	Persons	Males	Females
11	12	13	14	15	16	17	18	19	20	21	22
published later			7	880	(+) 34.34	126,185	94,002	32,183	20.09	27.98	11.02
			NA	887	(+) 30.68	104,706	78,999	25,707	17.80	25.33	9.30
			NA	646	(+) 129.73	21,479	15,003	6,476	54.08	62.20	41.53
			7	870	(+) 23.75	13,501	9,673	3,828	21.45	28.74	13.07
			NA	881	(+) 24.00	11,625	8,371	3,254	19.66	26.62	11.75
			NA	728	(+) 19.99	1,876	1,302	574	49.29	59.10	35.81
			NA	848	NA	5,090	3,160	1,930	47.20	54.14	39.01
			NA	920	NA	3,214	1,858	1,356	46.06	51.13	40.55
			NA	728	(+) 19.99	1,876	1,302	574	49.29	59.10	35.81
			NA	728	(+) 19.99	1,876	1,302	574	49.29	59.10	35.81
			NA	824	NA	1,531	1,176	355	18.66	26.14	9.57
			NA	824	NA	1,531	1,176	355	18.66	26.14	9.57
			—	—	—	—	—	—	—	—	—
			NA	841	(+) 13.52	2,409	1,861	548	19.11	27.18	9.52
			NA	841	(+) 13.52	2,409	1,861	548	19.11	27.18	9.52
			—	—	—	—	—	—	—	—	—
			NA	703	NA	410	313	97	22.15	28.79	12.70
			NA	703	NA	410	313	97	22.15	28.79	12.70
			—	—	—	—	—	—	—	—	—
			NA	933	(+) 23.36	420	296	124	10.87	14.81	6.65
			NA	933	(+) 23.36	420	296	124	10.87	14.81	6.65
			—	—	—	—	—	—	—	—	—
			NA	796	NA	647	491	156	15.54	21.17	8.46
			NA	796	NA	647	491	156	15.54	21.17	8.46
			—	—	—	—	—	—	—	—	—
			NA	880	NA	2,035	1,586	449	22.08	32.34	10.41
			NA	880	NA	2,035	1,586	449	22.08	32.34	10.41
			—	—	—	—	—	—	—	—	—
			NA	905	NA	441	372	69	12.02	19.31	3.96
			NA	905	NA	441	372	69	12.02	19.31	3.96
			—	—	—	—	—	—	—	—	—
			NA	978	(+) 5.76	180	143	37	12.73	20.00	5.29
			NA	978	(+) 5.76	180	143	37	12.73	20.00	5.29
			—	—	—	—	—	—	—	—	—
			NA	1,036	(+) 13.38	306	249	57	5.68	9.41	2.08
			NA	1,036	(+) 13.38	306	249	57	5.68	9.41	2.08
			—	—	—	—	—	—	—	—	—
			NA	1,041	(−) 5.91	32	26	6	1.79	2.97	0.66
			NA	1,041	(−) 5.91	32	26	6	1.79	2.97	0.66
			—	—	—	—	—	—	—	—	—

Sl. No.	Union Territory/ District/Circle/Town	Total Rural Urban	Total main workers (I - IX)		
			Persons	Males	Females
1	2	3	23	24	25
	ARUNACHAL PRADESH	Total	308,946	190,238	118,708
		Rural	293,169	176,150	117,019
		Urban	15,777	14,088	1,689
1.	WEST KAMENG	Total	31,128	19,533	11,595
		Rural	29,588	18,229	11,359
		Urban	~~1,504~~ 1,540	1,304	236
1)	Bomdila	Total	3,575	2,868	707
		Rural	2,035	1,564	471
		Urban	1,540	1,304	236
	*Bomdila Town	Urban	1,540	1,304	236
2)	Kalaktang	Total	4,176	2,648	1,528
		Rural	4,176	2,648	1,528
		Urban	—	—	—
3)	Dirang	Total	6,223	3,903	2,320
		Rural	6,223	3,903	2,320
		Urban	—	—	—
4)	Bhalukpong	Total	886	678	208
		Rural	886	678	208
		Urban	—	—	—
5)	Nafra.	Total	1,854	1,129	725
		Rural	1,854	1,129	725
		Urban	—	—	—
6)	Thrizino	Total	2,390	1,523	867
		Rural	2,390	1,523	867
		Urban	—	—	—
7)	Tawang	Total	4,881	2,979	1,902
		Rural	4,881	2,979	1,902
		Urban	—	—	—
8)	Mukto	Total	2,159	1,208	951
		Rural	2,159	1,208	951
		Urban	—	—	—
9)	Thingbu	Total	764	432	332
		Rural	764	432	332
		Urban	—	—	—
10)	Lumla	Total	3,089	1,617	1,472
		Rural	3,089	1,617	1,472
		Urban	—	—	—
11)	Zemithang	Total	1,131	548	583
		Rural	1,131	548	583
		Urban	—	—	—

ABSTRACT PART—II—*(Contd.)*

Total main worker as percent to total population			MAIN WORKERS					
			Cultivators (I)			Agricultural Labourers (II)		
Persons	Males	Females	Persons	Males	Females	Persons	Males	Females
26	27	28	29	30	31	32	33	34
49.19	56.63	40.64	223,329	113,378	109,951	7,575	5,240	2,335
49.83	56.49	42.32	222,433	112,941	109,492	7,390	5,070	2,320
39.73	58.41	10.83	896	437	459	185	170	15
49.45	58.04	39.58	18,442	8,918	9 524	626	379	247
50.03	57.96	41.02	18,412	8,900	9,512	612	368	244
40.46	59.19	14.72	30	18	12	14	11	3
33.15	49.13	14.29	419	215	204	52	44	8
29.16	43.04	14.08	389	197	192	38	33	5
40.46	59.19	14.72	30	18	12	14	11	3
40.46	59.19	14.72	30	18	12	14	11	3
50.89	58.87	41.21	2,369	1,133	1,236	20	19	1
50.89	58.87	41.21	2,369	1,133	1,236	20	19	1
—	—	—	—	—	—	—	—	—
49.38	57.00	40.31	4,469	2,408	2,061	191	116	75
49.38	57.00	40.31	4,469	2,408	2,061	191	116	75
—	—	—	—	—	—	—	—	—
47.87	62.37	27.23	237	131	106	88	55	33
47.87	62.37	27.23	237	131	106	88	55	33
—	—	—	—	—	—	—	—	—
47.97	56.48	38.85	1,466	821	645	105	58	47
47.97	56.48	38.85	1,466	821	645	105	58	47
—	—	—	—	—	—	—	—	—
57.40	65.67	46.99	1,316	626	690	28	14	14
57.40	65.67	46.99	1,316	626	690	28	14	14
—	—	—	—	—	—	—	—	—
52.95	60.75	44.09	2,767	1,178	1,589	50	30	20
52.95	60.75	44.09	2,767	1,178	1,589	50	30	20
—	—	—	—	—	—	—	—	—
58.84	62.72	54.56	1,166	434	732	35	19	16
58.84	62.72	54.56	1,166	434	732	35	19	16
—	—	—	—	—	—	—	—	—
54.03	60.42	47.50	356	96	260	10	3	7
54.03	60.42	47.50	356	96	260	10	3	7
—	—	—	—	—	—	—	—	—
57.33	61.11	53.68	2,800	1,379	1,421	47	21	26
57.33	61.11	53.68	2,800	1,379	1,421	47	21	26
—	—	—	—	—	—	—	—	—
63.40	62.70	64.07	1,077	497	580	—	—	—
63.40	62.70	64.07	1,077	497	580	—	—	—
—	—	—	—	—	—	—	—	—

Sl. No.	Union Territory/District/ Circle/Town	Total Rural Urban	MAIN WORKERS					
			Household Industry, manufacturing, processing, servicing and repairs V(a)			Other workers (III, IV V(b) and VI to IX)		
			Persons	Males	Females	Persons	Males	Females
1	2	3	35	36	37	38	39	40
	ARUNACHAL PRADESH	Total	1,267	966	301	76,775	70,654	6,121
		Rural	970	702	268	62,391	57,437	4,954
		Urban	297	264	33	14,384	13,217	1,167
1.	WEST KAMENG	Total	243	110	133	11,817	10,126	1,691
		Rural	222	105	117	10,342	8,856	1,486
		Urban	21	5	16	1,475	1,270	205
1)	Bomdila	Total	124	16	108	2,980	2,593	387
		Rural	103	11	92	1,505	1,323	182
		Urban	21	5	16	1,475	1,270	205
	*Bomdila Town	Urban	21	5	16	1,475	1,270	205
2)	Kalaktang	Total	38	28	10	1,749	1,468	281
		Rural	38	28	10	1,749	1,468	281
		Urban	—	—	—	—	—	—
3)	Dirang	Total	31	22	9	1,532	1,357	175
		Rural	31	22	9	1,532	1,357	175
		Urban	—	—	—	—	—	—
4)	Bhalukpong	Total	3	3	—	558	489	69
		Rural	3	3	—	558	489	69
		Urban	—	—	—	—	—	—
5)	Nafra	Total	—	—	—	283	250	33
		Rural	—	—	—	283	250	33
		Urban	—	—	—	—	—	—
6)	Thrizino	Total	11	10	1	1,035	873	162
		Rural	11	10	1	1,035	873	162
		Urban	—	—	—	—	—	—
7)	Tawang	Total	33	28	5	2,031	1,743	288
		Rural	33	28	5	2,031	1,743	288
		Urban	—	—	—	—	—	—
8)	Mukto	Total	1	1	—	957	754	203
		Rural	1	1	—	957	754	203
		Urban	—	—	—	—	—	—
9)	Thingbu	Total	—	—	—	398	333	65
		Rural	—	—	—	398	333	65
		Urban	—	—	—	—	—	—
10)	Lumla	Total	2	2	—	240	215	25
		Rural	2	2	—	240	215	25
		Urban	—	—	—	—	—	—
11)	Zemithang	Total	—	—	—	54	51	3
		Rural	—	—	—	54	51	3
		Urban	—	—	—	—	—	—

ABSTRACT—PART II—*Contd.*

Marginal workers			Non-workers			Seeking/available for work		
Persons	Males	Females	Persons	Males	Females	Persons	Males	Females
41	42	43	44	45	46	47	48	49
21,336	5,464	15,872	297,768	140,239	157,529	Figures to be published later		
20,746	5,090	15,656	274,420	130,580	143,840			
590	374	216	23,348	9,659	13,689			
2,022	752	1,270	29,796	13,367	16,429			
2,020	751	1,269	27,532	12,469	15,063			
2	1	1	2,264	898	1,366			
919	362	557	6,290	2,607	3,683			
917	361	556	4,026	1,709	2,317			
2	1	1	2,264	898	1,366			
2	1	1	2,264	898	1,366			
–	–	–	4,030	1,850	2,180			
–	–	–	4,030	1,850	2,180			
–	–	–	–	–	–			
479	224	255	5,901	2,720	3,181			
479	224	255	5,901	2,720	3,181			
–	–	–	–	–	–			
6	6	–	959	403	556			
6	6	–	959	403	556			
–	–	–	–	–	–			
159	20	139	1,852	850	1,002			
159	20	139	1,852	850	1,002			
–	–	–	–	–	–			
6	4	2	1,768	792	976			
6	4	2	1,768	792	976			
–	–	–	–	–	–			
144	50	94	4,193	1,875	2,318			
144	50	94	4,193	1,875	2,318			
–	–	–	–	–	–			
109	56	53	1,401	662	739			
109	56	53	1,401	662	739			
–	–	–	–	–	–			
41	12	29	609	271	338			
41	12	29	609	271	338			
–	–	–	–	–	–			
158	17	141	2,141	1,012	1,129			
158	17	141	2,141	1,012	1,129			
–	–	–	–	–	–			
1	1	–	652	325	327			
1	1	–	652	325	327			
–	–	–	–	–	–			

Sl. No.	Union Territory/District/ Circle/Town	Total Rural Urban	Area in Km²	Total population (including institutional and houseless population)			Scheduled Castes		
				Persons	Males	Females	Persons	Males	Females
1	2	3	4	5	6	7	8	9	10
2.	EAST KAMENG	Total	4,131	42,722	21,982	20,740			Figures to be
		Rural	NA	42,722	21,982	20,740			
		Urban	—	—	—	—			
1)	Seppa	Total	NA	15,292	7,994	7,298			
		Rural	NA	15,292	7,994	7,298			
		Urban	—	—	—	—			
2)	Pakke-Kessang	Total	NA	2,938	1,429	1,509			
		Rural	NA	2,938	1,429	1,509			
—		Urban	—	—	—	—			
3)	Pipu-Dipu	Total	NA	4,695	2,280	2,415			
		Rural	NA	4,695	2,280	2,415			
		Urban	—	—	—	—			
4)	Lada	Total	NA	1,911	975	936			
		Rural	NA	1,911	975	936			
		Urban	—	—	—	—			
5)	Seijosa	Total	NA	2,088	1,329	759			
		Rural	NA	2,088	1,329	759			
		Urban	—	—	—	—			
6)	Chayengtajo	Total	NA	7,171	3,587	3,584			
		Rural	NA	7,171	3,587	3,584			
		Urban	—	—	—	—			
7)	Bameng	Total	NA	4,748	2,397	2,351			
		Rural	NA	4,748	2,397	2,351			
		Urban	—	—	—	—			
8)	Khenewa	Total	NA	3,879	1,991	1,888			
		Rural	NA	3,879	1,991	1,888			
		Urban	—	—	—	—			

PART—I

Scheduled Tribes			Density of population per Km²	Females per 1,000 males	Percentage growth rate of population 1971-1981	Literate population			Literates as percent of total population		
Persons	Males	Females				Persons	Males	Females	Persons	Males	Females
11	12	13	14	15	16	17	18	19	20	21	22
published later			10	943	(+) 21.60	2,967	2,452	515	6.94	11.15	2.84
			NA	943	(+) 21.60	2,967	2,452	515	6.94	11.15	2.84
			—	—	—	—	—	—	—	—	—
			NA	913	(+) 33.61	1,795	1,442	353	11.74	18.04	4.84
			NA	913	(+) 33.61	1,795	1,442	353	11.74	18.04	4.84
			—	—	—	—	—	—	—	—	—
			NA	1,056	NA	94	85	9	3.20	5.95	0.60
			NA	1,056	NA	94	85	9	3.20	5.95	0.60
			—	—	—	—	—	—	—	—	—
			NA	1,060	(+) 21.51	108	99	9	2.30	4.34	0.37
			NA	1,060	(+) 21.51	108	99	9	2.30	4.34	0.37
			—	—	—	—	—	—	—	—	—
			NA	985	NA	16	15	1	0.84	1.54	N
			NA	985	NA	16	15	1	0.84	1.54	N
			—	—	—	—	—	—	—	—	—
			NA	571	NA	347	277	70	16.62	20.84	9.22
			NA	571	NA	347	277	70	16.62	20.84	9.22
			—	—	—	—	—	—	—	—	—
			NA	999	(+) 23.09	252	213	39	3.51	5.94	1.09
			NA	999	(+) 23.09	252	213	39	3.51	5.94	1.09
			—	—	—	—	—	—	—	—	—
			NA	981	NA	116	96	20	2.44	4.01	0.85
			NA	981	NA	116	96	20	2.44	4.01	0.85
			—	—	—	—	—	—	—	—	—
			NA	948	NA	239	225	14	6.16	11.30	0.74
			NA	948	NA	239	225	14	6.16	11.30	0.74
			—	—	—	—	—	—	—	—	—

Sl. No.	Union Territory/ District/Circle/Town	Total Rural Urban	Total main workers (I - IX)		
			Persons	Males	Females
1	2	3	23	24	25
2.	EAST KAMENG	Total	23,688	13,821	9,867
		Rural	23,688	13,821	9,867
		Urban	—	—	—
1)	Seppa	Total	8,638	4,972	3,666
		Rural	8,638	4,972	3,666
		Urban	—	—	—
2)	Pakke-Kessang	Total	1,456	746	710
		Rural	1,456	746	710
		Urban	—	—	—
3)	Pipu-Dipu	Total	2,740	1,480	1,260
		Rural	2,740	1,480	1,260
		Urban	—	—	—
4)	Lada	Total	1,250	674	576
		Rural	1,250	674	576
		Urban	—	—	—
5)	Seijosa	Total	989	854	135
		Rural	989	854	135
		Urban	—	—	—
6)	Chayentajo	Total	4,409	2,264	2,145
		Rural	4,409	2,264	2,145
		Urban	—	—	—
7)	Bameng	Total	1,836	1,518	318
		Rural	1,836	1,518	318
		Urban	—	—	—
8)	Khenewa	Total	2,370	1,313	1,057
		Rural	2,370	1,313	1,057
		Urban	—	—	—

ABSTRACT PART—II —*(Contd)*

Total main workers as percent of total population			MAIN WORKERS					
			Cultivators (I)			Agricultural Labourers (II)		
Persons	Males	Females	Persons	Males	Females	Persons	Males	Females
26	27	28	29	30	31	32	33	34
55.45	62.87	47.57	19,397	10,029	9,368	199	108	91
55.45	62.87	47.57	19,397	10,029	9,368	199	108	91
—	—	—	—	—	—	—	—	—
56.49	62.20	50.23	6,530	3,129	3,401	102	42	60
56.49	62.20	50.23	6,530	3,129	3,401	102	42	60
—	—	—	—	—	—	—	—	—
49.56	52.20	47.05	1,343	642	701	29	21	8
49.56	52.20	47.05	1,343	642	701	29	21	8
—	—	—	—	—	—	—	—	—
58.36	64.91	52.17	2,586	1,348	1,238	31	15	16
58.36	64.91	52.17	2,586	1,348	1,238	31	15	16
—	—	—	—	—	—	—	—	—
65.41	69.13	61.54	1,238	663	575	—	—	—
65.41	69.13	61.54	1,238	663	575	—	—	—
—	—	—	—	—	—	—	—	—
47.37	64.26	17.79	274	206	68	32	27	5
47.37	64.26	17.79	274	206	68	32	27	5
—	—	—	—	—	—	—	—	—
61.48	63.12	59.85	3,870	1,803	2,067	4	2	2
61.48	63.12	59.85	3,870	1,803	2,067	4	2	2
—	—	—	—	—	—	—	—	—
38.67	63.33	13.53	1,401	1,117	284	—	—	—
38.67	63.33	13.53	1,401	1,117	284	—	—	—
—	—	—	—	—	—	—	—	—
61.10	65.95	55.99	2,155	1,121	1,034	1	1	
61.10	65.95	55.99	2,155	1,121	1,034	1	1	
—	—	—	—	—	—	—	—	—

Sl. No.	Union Territory/District/ Circle/Town	Total Rural Urban	MAIN WORKERS					
			Household Industry, manufacturing, processing, servicing and repairs V(a)			Other workers (III, IV V(b) and VI to IX)		
			Persons	Males	Females	Persons	Males	Females
1	2	3	35	36	37	38	39	40
2.	EAST KAMENG	Total	13	12	1	4,079	3,672	407
		Rural	13	12	1	4,079	3,672	407
		Urban	—	—	—	—	—	—
1)	Seppa	Total	8	7	1	1,998	1,794	204
		Rural	8	7	1	1,998	1,794	204
		Urban	—	—	—	—	—	—
2)	Pakke-Keshang	Total	—	—	—	84	83	1
		Rural	—	—	—	84	83	1
		Urban	—	—	—	—	—	—
3)	Pipu-Dipu	Total	—	—	—	123	117	6
		Rural	—	—	—	123	117	6
		Urban	—	—	—	—	—	—
4)	Lada	Total	—	—	—	12	11	1
		Rural	—	—	—	12	11	1
		Urban	—	—	—	—	—	—
5)	Seijosa	Total	2	2	—	681	619	62
		Rural	2	2	—	681	619	62
		Urban	—	—	—	—	—	—
6)	Chayentajo	Total	2	2	—	533	457	76
		Rural	2	2	—	533	457	76
		Urban	—	—	—	—	—	—
7)	Bameng	Total	1	1	—	434	400	34
		Rural	1	1	—	434	400	34
		Urban	—	—	—	—	—	—
8)	Khenewa	Total	—	—	—	214	191	23
		Rural	—	—	—	214	191	23
		Urban	—	—	—	—	—	—

ABSTRACT—PART II—*(Contd.)*

Marginal workers			Non-workers			Seeking/available for work		
Persons	Males	Females	Persons	Males	Females	Persons	Males	Femlaes
41	42	43	44	45	46	47	48	49
1,116	225	891	17,918	7,936	9,982	*Figures to be published later*		
1,116	225	891	17,918	7,936	9,982			
—	—	—	—	—	—			
394	115	279	6,260	2,907	3,353			
394	115	279	6,260	2,907	3,353			
—	—	—	—	—	—			
272	52	220	1,210	631	579			
272	52	220	1,210	631	579			
—	—	—	—	—	—			
319	18	301	1,636	782	854			
319	18	301	1,636	782	854			
—	—	—	—	—	—			
—	—	—	661	301	360			
—	—	—	661	301	360			
—	—	—	—	—	—			
—	—	—	1,099	475	624			
—	—	—	1,099	475	624			
—	—	—	—	—	—			
23	17	6	2,739	1,306	1,433			
23	17	6	2,739	1,306	1,433			
—	—	—	—	—	—			
—	—	—	2,912	879	2,033			
—	—	—	2,912	879	2,033			
—	—	—	—	—	—			
108	23	85	1,401	655	746			
108	23	85	1,401	655	746			
—	—	—	—	—	—			

Sl. No.	Union Territory/District/ Circle/Town	Total Rural Urban	Area in Km²	Total population (including institutional and houseless population)			Scheduled Castes			
				Persons	Males	Females	Persons	Males	Females	
1	2	3	4	5	6	7	8	9	10	
3.	LOWER SUBANSIRI	Total	13,010	113,300	60,155	53,145				Figures to be
		Rural	NA	99,245	51,469	47,776				
		Urban	NA	14,055	8,686	5,369				
1)	Ziro	Total	NA	27,544	14,226	13,318				
		Rural	NA	27,544	14,226	13,318				
		Urban	—	—	—	—				
2)	Palin	Total	NA	7,821	3,810	4,011				
		Rural	NA	7,821	3,810	4,011				
		Urban	—	—	—	—				
3)	Raga	Total	NA	7,995	4,004	3,991				
		Rural	NA	7,995	4,004	3,991				
		Urban	—	—	—	—				
4)	Tali	Total	NA	7,638	3,810	3,828				
		Rural	NA	7,638	3,810	3,828				
		Urban	—	—	—	—				
5)	Kimin	Total	NA	2,920	1,760	1,160				
		Rural	NA	2,920	1,760	1,160				
		Urban	—	—	—	—				
6)	Sagalee	Total	NA	6,726	3,347	3,379				
		Rural	NA	6,726	3,347	3,379				
		Urban	—	—	—	—				
7)	Doimukh	Total	NA	3,119	1,752	1,367				
		Rural	NA	3,119	1,752	1,367				
		Urban	—	—	—	—				
8)	Balijan	Total	NA	6,432	3,480	2,952				
		Rural	NA	6,432	3,480	2,952				
		Urban	—	—	—	—				
9)	Mengio	Total	NA	3,927	2,021	1,906				
		Rural	NA	3,927	2,021	1,906				
		Urban	—	—	—	—				
10)	Itanagar (Old)	Total	NA	10,353	6,275	4,078				
		Rural	NA	2,697	1,752	945				
		Urban	NA	7,656	4,523	3,133				
	Old Itanagar Town	*Urban*	NA	7,656	4,523	3,133				
11)	Itanagar (New)	Total	NA	6,889	4,404	2,485				
		Rural	NA	490	241	249				
		Urban	NA	6,399	4,163	2,236				
	New Itanagar Town	*Urban*	NA	6,399	4,163	2,236				
12)	Kolorlang	Total	NA	5,403	2,854	2,549				
		Rural	NA	5,403	2,854	2,549				
		Urban	—	—	—	—				
13)	Sarli	Total	NA	2,534	1,387	1,147				
		Rural	NA	2,534	1,387	1,147				
		Urban	—	—	—	—				
14)	Damin	Total	NA	4,547	2,318	2,229				
		Rural	NA	4,547	2,318	2,229				
		Urban	—	—	—	—				
15)	Nyapin	Total	NA	9,452	4,707	4,745				
		Rural	NA	9,452	4,707	4,745				
		Urban	—	—	—	—				

PART—I

Scheduled Tribes			Density of population per Km²	Females per 1,000 males	Percentage growth rate of population 1971-1981	Literate population			Literates as percent of total population		
Persons	Males	Females				Persons	Males	Females	Persons	Males	Females
11	12	13	14	15	16	17	18	19	20	21	22
published later			9	883	(+) 40.02	21,452	16,255	5,197	18.93	27.02	9.78
			NA	928	(+) 22.65	13,919	10,918	3,003	14.02	21.21	6.29
			NA	618	—	7,533	5,339	2,194	53.60	61.47	40.86
			NA	936	(+) 16.47	5,242	3,972	1,270	19.03	27.92	9.54
			NA	936	(+) 16.47	5,242	3,972	1,270	19.03	27.92	9.54
			—	—	—	—	—	—	—	—	—
			NA	1053	(+) 20.27	354	304	50	4.53	7.98	1.25
			NA	1053	(+) 20.27	354	304	50	4.53	7.98	1.25
			—	—	—	—	—	—	—	—	—
			NA	997	(+) 11.43	919	701	218	11.49	17.51	5.46
			NA	997	(+) 11.43	919	701	218	11.49	17.51	5.46
			—	—	—	—	—	—	—	—	—
			NA	1005	(+) 6.54	280	233	47	3.67	6.12	1.23
			NA	1005	(+) 6.54	280	233	47	3.67	6.12	1.23
			—	—	—	—	—	—	—	—	—
			NA	659	NA	1,440	1,133	307	49.32	65.49	26.47
			NA	659	NA	1,440	1,133	307	49.32	65.49	26.47
			—	—	—	—	—	—	—	—	—
			NA	1010	(+) NA	936	770	166	13.92	23.01	4.91
			NA	1010	(+) NA	936	770	166	13.92	23.01	4.91
			—	—	—	—	—	—	—	—	—
			NA	780	NA	969	707	262	31.07	40.35	19.17
			NA	780	NA	969	707	262	31.07	40.35	19.17
			—	—	—	—	—	—	—	—	—
			NA	848	NA	910	751	159	14.15	21.58	5.39
			NA	848	NA	910	751	159	14.15	21.58	5.39
			—	—	—	—	—	—	—	—	—
			NA	943	NA	170	150	20	4.33	7.42	1.05
			NA	943	NA	170	150	20	4.33	7.42	1.05
			—	—	—	—	—	—	—	—	—
			NA	650	NA	5,469	3,891	1,578	52.83	62.01	38.70
			NA	539	NA	1,415	1,110	305	52.47	63.36	32.28
			NA	693	—	4,054	2,781	1,273	52.95	61.49	40.63
			NA	693	—	4,054	2,781	1,273	52.95	61.49	40.63
			NA	564	NA	3,535	2,603	932	51.31	59.11	37.51
			NA	1033	NA	56	45	11	11.43	18.67	4.42
			NA	537	—	3,479	2,558	921	54.37	61.45	41.19
			NA	537	—	3,479	2,558	921	54.37	61.45	41.19
			NA	893	(+) 24.09	373	319	54	6.90	11.18	2.12
			NA	893	(+) 24.09	373	319	54	6.90	11.18	2.12
			—	—	—	—	—	—	—	—	—
			NA	827	(+) 17.59	326	263	63	12.87	18.96	5.49
			NA	827	(+) 17.59	326	263	63	12.87	18.96	5.49
			—	—	—	—	—	—	—	—	—
			NA	962	(+) 19.91	268	244	24	5.89	10.53	1.08
			NA	962	(+) 19.91	268	244	24	5.89	10.53	1.08
			—	—	—	—	—	—	—	—	—
			NA	1008	(+) 11.38	251	214	47	2.66	4.55	0.99
			NA	1008	(+) 11.38	251	214	47	2.66	4.55	0.99
			—	—	—	—	—	—	—	—	—

Sl. No.	Union Territory/ District/Circle/Town	Total Rural Urban	Total main workers (I - IX)		
			Persons	Males	Females
1	2	3	23	24	25
3.	LOWER SUBANSIRI	Total	59,447	34,531	24,916
		Rural	53,075	28,831	24,244
		Urban	6,372	5,700	672
1)	Ziro	Total	13,509	7,062	6,447
		Rural	13,509	7,062	6,447
		Urban	—	—	—
2)	Palin	Total	4,755	2,306	2,449
		Rural	4,755	2,306	2,449
		Urban	—	—	—
3)	Raga	Total	4,681	2,295	2,386
		Rural	4,681	2,295	2,386
		Urban	—	—	—
4)	Tali	Total	4,958	2,449	2,509
		Rural	4,958	2,449	2,509
		Urban	—	—	—
5)	Kimin	Total	1,790	1,193	597
		Rural	1,790	1,193	597
		Urban	—	—	—
6)	Sagalee	Total	3,584	1,879	1,705
		Rural	3,584	1,879	1,705
		Urban	—	—	—
7)	Doimukh	Total	1,355	956	399
		Rural	1,355	956	399
		Urban	—	—	—
8)	Balijan	Total	2,670	1,712	958
		Rural	2,670	1,712	958
		Urban	—	—	—
9)	Mengio	Total	2,265	1,239	1,026
		Rural	2,265	1,239	1,026
		Urban	—	—	—
10)	Itanagar (Old)	Total	4,614	4,067	547
		Rural	1,545	1,301	244
		Urban	3,069	2,766	303
	Old Itanagar Town	*Urban*	3,069	2,766	303
11)	Itanagar (New)	Total	3,556	3,067	489
		Rural	253	133	120
		Urban	3,303	2,934	369
	New Itanagar Town	*Urban*	3,303	2,934	369
12)	Kolorlang	Total	2,831	1,540	1,291
		Rural	2,831	1,540	1,291
		Urban	—	—	—
13)	Sarli	Total	1,205	694	511
		Rural	1,205	694	511
		Urban	—	—	—
14)	Damin	Total	2,845	1,406	1,439
		Rural	2,845	1,406	1,439
		Urban	—	—	—
15)	Nyapin	Total	4,829	2,666	2,163
		Rural	4,829	2,666	2,163
		Urban	—	—	—

ABSTRACT PART—II—*(Contd.)*

Total main workers as percent of total population			MAIN WORKERS					
			Cultivators (I)			Agricultural Labourers (II)		
Persons	Males	Females	Persons	Males	Females	Persons	Males	Females
26	27	28	29	30	31	32	33	34
52.47	57.40	46.88	44,378	21,145	23,233	646	382	264
53.48	56.02	50.75	44,274	21,089	23,185	627	368	259
45.34	65.62	12.52	104	56	48	19	14	5
49.05	49.64	48.41	10,487	4,556	5,931	111	91	120
49.05	49.64	48.41	10,487	4,556	5,931	111	91	120
—	—	—	—	—	—	—	—	—
60.80	60.52	61.06	4,416	1,982	2,434	16	8	8
60.80	60.52	61.06	4,416	1,982	2,434	16	8	8
—	—	—	—	—	—	—	—	—
58.55	57.32	59.78	4,391	2,029	2,362	4	1	3
58.55	57.32	59.78	4,391	2,029	2,362	4	1	3
—	—	—	—	—	—	—	—	—
64.91	64.28	65.54	4,849	2,349	2,500	4	3	1
64.91	64.28	65.54	4,849	2,349	2,500	4	3	1
—	—	—	—	—	—	—	—	—
61.30	67.78	51.47	670	263	407	112	82	30
61.30	67.78	51.47	670	263	407	112	82	30
—	—	—	—	—	—	—	—	—
53.29	56.14	50.46	2,985	1,329	1,656	4	2	2
53.29	56.14	50.46	2,985	1,329	1,656	4	2	2
—	—	—	—	—	—	—	—	—
43.44	54.57	29.19	515	318	297	135	83	52
43.44	54.57	29.19	515	318	297	135	83	52
—	—	—	—	—	—	—	—	—
41.51	49.20	32.45	2,248	1,317	931	71	58	13
41.51	49.20	32.45	2,248	1,317	931	71	58	13
—	—	—	—	—	—	—	—	—
57.68	61.31	53.83	2,215	1,194	1,021	2	2	—
57.68	61.31	53.83	2,215	1,194	1,021	2	2	—
—	—	—	—	—	—	—	—	—
44.57	64.81	13.41	431	213	218	65	37	28
57.29	74.26	25.82	350	169	181	49	26	23
40.09	61.15	9.67	81	44	37	16	11	5
40.09	61.15	9.67	81	44	37	16	11	5
51.62	69.64	19.68	217	97	120	3	3	—
51.63	55.19	48.19	194	85	109	—	—	—
51 62	70.48	16.50	23	12	11	3	3	—
51.62	70.48	16.50	23	12	11	3	3	—
52.40	53.96	50.65	2,615	1,339	1,276	6	6	—
52.40	53.96	50.65	2,615	1,339	1,276	6	6	—
—	—	—	—	—	—	—	—	—
47.55	50.04	44.55	1,005	507	498	8	4	4
47.55	50.04	44.55	1,005	507	498	8	4	4
—	—	—	—	—	—	—	—	—
62.57	60.66	64.56	2,643	1,206	1,437	2	2	—
62.57	60.66	64.56	2,643	1,206	1,437	2	2	—
—	—	—	—	—	—	—	—	—
51.09	56.64	45.58	4,592	2,446	2,146	3	—	3
51.09	56.64	45.58	4,592	2,446	2,146	3	—	3
—	—	—	—	—	—	—	—	—

Sl. No.	Union Territory/District/ Circle/Town	Total Rural Urban	MAIN WORKERS					
			Household Industry, manufacturing, processing, servicing and repairs V(a)			Other workers (III, IV V(b) and VI to IX)		
			Persons	Males	Females	Persons	Males	Females
1	2	3	35	36	37	38	39	40
3.	LOWER SUBANSIRI	Total	247	147	100	14,176	12,857	1,319
		Rural	155	83	72	8,019	7,291	728
		Urban	92	64	28	6,157	5,566	591
1)	Ziro	Total	103	48	55	2,708	2,367	341
		Rural	103	48	55	2,708	2,367	341
		Urban	—	—	—	—	—	—
2)	Palin	Total	2	—	2	321	316	5
		Rural	2	—	2	321	316	5
		Urban	—	—	—	—	—	—
3)	Raga	Total	1	1	—	285	264	21
		Rural	1	1	—	285	264	21
		Urban	—	—	—	—	—	—
4)	Tali	Total	5	5	—	100	92	8
		Rural	5	5	—	100	92	8
		Urban	—	—	—	—	—	—
5)	Kimin	Total	8	6	2	1,000	842	158
		Rural	8	6	2	1,000	842	158
		Urban	—	—	—	—	—	—
6)	Sagalee	Total	5	5	—	590	543	47
		Rural	5	5	—	590	543	47
		Urban	—	—	—	—	—	—
7)	Doimukha	Total	12	4	8	593	551	42
		Rural	12	4	8	593	551	42
		Urban	—	—	—	—	—	—
8)	Balijan	Total	—	—	—	351	337	14
		Rural	—	—	—	351	337	14
		Urban	—	—	—	—	—	—
9)	Mengio	Total	—	—	—	48	43	5
		Rural	—	—	—	48	43	5
		Urban	—	—	—	—	—	—
10)	Itanagar (Old)	Total	99	71	28	4,019	3,746	273
		Rural	12	12	—	1,134	1,094	40
		Urban	87	59	28	2,885	2,652	233
	Old Itanagar Town	*Urban*	87	59	28	2,885	2,652	233
11)	Itanagar (New)	Total	5	5	—	3,331	2,962	369
		Rural	—	—	—	59	48	11
		Urban	5	5	—	3,272	2,914	358
	New Itanagar Town	*Urban*	5	5	—	3,272	2,914	358
12)	Koloriang	Total	—	—	—	210	195	15
		Rural	—	—	—	210	195	15
		Urban	—	—	—	—	—	—
13)	Sarli	Total	4	—	4	188	183	5
		Rural	4	—	4	188	183	5
		Urban	—	—	—	—	—	—
14)	Damin	Total	—	—	—	200	198	2
		Rural	—	—	—	200	198	2
		Urban	—	—	—	—	—	—
15)	Nyapin	Total	3	2	1	232	218	14
		Rural	3	2	1	232	218	14
		Urban	—	—	—	—	—	—

ABSTRACT—PART—II—*(Contd.)*

Marginal workers			Non-workers			Seeking/available for work		
Persons	Males	Females	Persons	Males	Females	Persons	Males	Femlaes
41	42	43	44	45	46	47	48	49
3,409	939	2,470	50,444	24,685	25,759	Figures to be published later		
2,879	610	2,269	43,291	22,028	21,263			
530	329	201	7,153	2,657	4,496			
579	88	491	13,456	7,076	6,380			
579	88	491	13,456	7,076	6,380			
—	—	—	—	—	—			
63	38	25	3,003	1,466	1,537			
63	38	25	3,003	1,466	1,537			
—	—	—	—	—	—			
2	2	—	3,321	1,707	1,605			
2	2	—	3,321	1,707	1,605			
—	—	—	—	—	—			
103	45	58	2,577	1,316	1,261			
103	45	58	2,577	1,316	1,261			
—	—	—	—	—	—			
—	—	—	1,130	567	563			
—	—	—	1,130	567	563			
—	—	—	—	—	—			
484	109	375	2,658	1,359	1,299			
484	109	375	2,658	1,359	1,299			
—	—	—	—	—	—			
121	59	62	1,643	737	906			
121	59	62	1,643	737	906			
—	—	—	—	—	—			
384	23	361	3,378	1,745	1,633			
384	23	361	3,378	1,745	1,633			
—	—	—	—	—	—			
—	—	—	1,662	782	880			
—	—	—	1,662	782	880			
—	—	—	—	—	—			
546	336	210	5,192	1,872	3,320			
63	29	34	1,088	422	666			
483	307	176	4,104	1,450	2,654			
483	307	176	4,104	1,450	2,654			
47	22	25	3,286	1,315	1,971			
—	—	—	237	108	129			
47	22	25	3,049	1,207	1,842			
47	22	25	3,049	1,207	1,842			
306	85	221	2,266	1,229	1,037			
306	85	221	2,266	1,229	1,037			
—	—	—	—	—	—			
57	20	37	1,272	673	599			
57	20	37	1,272	673	599			
—	—	—	—	—	—			
37	31	6	1,665	881	784			
37	31	6	1,665	881	784			
—	—	—	—	—	—			
680	81	599	3,943	1,960	1,983			
680	81	599	3,943	1,960	1,983			
—	—	—	—	—	—			

Sl. No.	Union Territory/District/ Circle/Town	Total Rural Urban	Area in Km²	Total population (including institutional and houseless population)			Scheduled Castes		
				Persons	Males	Females	Persons	Males	Females
1	2	3	4	5	6	7	8	9	10
4.	UPPER SUBANSIRI	Total	7,032	39,406	19,988	19,418			Figures to be
		Rural	NA	39,406	19,988	19,418			
		Urban	—	—	—	—			
1)	Taksing	Total	NA	675	367	308			
		Rural	NA	675	367	308			
		Urban	—	—	—	—			
2)	Limeking	Total	NA	827	462	365			
		Rural	NA	827	462	365			
		Urban	—	—	—	—			
3)	Nacho	Total	NA	3,258	1,581	1,677			
		Rural	NA	3,258	1,581	1,677			
		Urban	—	—	—	—			
4)	Siyum	Total	NA	4,315	2,094	2,221			
		Rural	NA	4,315	2,094	2,221			
		Urban	—	—	—	—			
5)	Daporijo	Total	NA	9,156	4,847	4,309			
		Rural	NA	9,156	4,847	4,309			
		Urban	—	—	—	—			
6)	Dumporijo	Total	NA	8,525	4,367	4,158			
		Rural	NA	8,525	4,367	4,158			
		Urban	—	—	—	—			
7)	Taliha	Total	NA	8,028	4,084	3,944			
		Rural	NA	8,028	4,084	3,944			
		Urban	—	—	—	—			
8)	Giba	Total	NA	4,622	2,186	2,436			
		Rural	NA	4,622	2,186	2,436			
		Urban	—	—	—	—			

PART—I

Scheduled Tribes			Density of population per Km²	Females per 1,000 males	Percentage growth rate of population 1971-1981	Literate population			Literates as percent of total population		
Persons	Males	Females				Persons	Males	Females	Persons	Males	Females
11	12	13	14	15	16	17	18	19	20	21	22
published later			6	971	(+) 23.09	4,900	3,897	1,003	12.43	19.50	5.17
			NA	971	(+) 23.09	4,900	3,897	1,003	12.43	19.50	5.17
			—	—	—	—	—	—	—	—	—
			NA	839	(+) 12.13	111	110	1	16.44	29.97	0.32
			NA	839	(+) 12.13	111	110	1	16.44	29.97	0.32
			—	—	—	—	—	—	—	—	—
			NA	790	(+) 34.69	108	87	21	13.06	18.83	5.75
			NA	790	(+) 34.69	108	87	21	13.06	18.83	5.75
			—	—	—	—	—	—	—	—	—
			NA	1,061	(+) 7.38	178	150	28	5.46	9.49	1.67
			NA	1,061	(+) 7.38	178	150	28	5.46	9.49	1.67
			—	—	—	—	—	—	—	—	—
			NA	1,061	(+) 12.63	104	98	6	2.41	4.68	0.27
			NA	1,061	(+) 12.63	104	98	6	2.41	4.68	0.27
			—	—	—	—	—	—	—	—	—
			NA	889	NA	2,507	1,848	659	27.38	38.13	15.29
			NA	889	NA	2,507	1,848	659	27.38	38.13	15.29
			—	—	—	—	—	—	—	—	—
			NA	952	(+) 26.17	917	729	188	10.76	16.69	4.52
			NA	952	(+) 26.17	917	729	188	10.76	16.69	4.52
			—	—	—	—	—	—	—	—	—
			NA	966	(+) 20.34	703	631	72	8.76	15.45	1.83
			NA	966	(+) 20.34	703	631	72	8.76	15.45	1.83
			—	—	—	—	—	—	—	—	—
			NA	1,114	NA	272	244	28	5.88	11.16	1.15
			NA	1,114	NA	272	244	28	5.88	11.16	1.15
			—	—	—	—	—	—	—	—	—

Sl. No.	Union Territory/ District/Circle/Town	Total Rural Urban	Total main workers (I - IX)		
			Persons	Males	Females
1	2	3	23	24	25
4.	UPPER SUBANSIRI	Total	19,439	10,589	8,850
		Rural	19,439	10,589	8,850
		Urban	—	—	—
1)	Taksing	Total	151	151	—
		Rural	151	151	—
		Urban	—	—	—
2)	Limeking	Total	169	168	1
		Rural	169	168	1
		Urban	—	—	—
3)	Nacho	Total	1,817	908	909
		Rural	1,817	908	909
		Urban	—	—	—
4)	Siyum	Total	1,150	777	373
		Rural	1,150	777	373
		Urban	—	—	—
5)	Daporijo	Total	4,294	2,538	1,756
		Rural	4,294	2,538	1,756
		Urban	—	—	—
6)	Dumporijo	Total	4,536	2,403	2,133
		Rural	4,536	2,403	2,133
		Urban	—	—	—
7)	Taliha	Total	4,864	2,374	2,490
		Rural	4,864	2,374	2,490
		Urban	—	—	—
8)	Giba	Total	2,458	1,270	1,188
		Rural	2,458	1,270	1,188
		Urban	—	—	—

ABSTRACT PART—II—*(Contd.)*

Total main workers as percent of total population			MAIN WORKERS					
			Cultivators (I)			Agricultural Labourers (II)		
Persons	Males	Females	Persons	Males	Females	Persons	Males	Females
26	27	28	29	30	31	32	33	34
49.33	52.98	45.58	16,206	7,551	8,655	94	75	19
49.33	52.98	45.58	16,206	7,551	8,655	94	75	19
—	—	—	—	—	—	—	—	—
22.37	41.14	—	—	—	—	—	—	—
22.37	41.14	—	—	—	—	—	—	—
—	—	—	—	—	—	—	—	—
20.44	36.36	0.27	3	3	—	—	—	—
20.44	36.36	0.27	3	3	—	—	—	—
—	—	—	—	—	—	—	—	—
55.77	57.43	54.20	1,643	738	905	—	—	—
55.77	57.43	54.20	1,643	738	905	—	—	—
—	—	—	—	—	—	—	—	—
26.65	37.11	16.79	988	616	372	12	12	—
26.65	37.11	16.79	988	616	372	12	12	—
—	—	—	—	—	—	—	—	—
46.90	52.36	40.75	2,802	1,139	1,663	31	28	3
46.90	52.36	40.75	2,802	1,139	1,663	31	28	3
—	—	—	—	—	—	—	—	—
53.21	55.03	51.30	4,003	1,924	2,079	5	5	—
53.21	55.03	51.30	4,003	1,924	2,079	5	5	—
—	—	—	—	—	—	—	—	—
60.59	58.13	63.13	4,394	1,930	2,464	7	6	1
60.59	58.13	63.13	4,394	1,930	2,464	7	6	1
—	—	—	—	—	—	—	—	—
53.18	58.10	48.77	2,373	1,201	1,172	39	24	15
53.18	58.10	48.77	2,373	1,201	1,172	39	24	15
—	—	—	—	—	—	—	—	—

Sl. No.	Union Territory/District/ Circle/Town	Total Rural Urban	MAIN WORKERS					
			Household Industry, manufacturing, processing, servicing and repairs V(a)			Other workers (III, IV V(b) and VI to IX)		
			Persons	Males	Females	Persons	Males	Females
1	2	3	35	36	37	38	39	40
4.	UPPER SUBANSIRI	Total	81	75	6	3,058	2,888	170
		Rural	81	75	6	3,058	2,888	170
		Urban	—	—	—	—	—	—
1)	Taksing	Total	—	—	—	151	151	—
		Rural	—	—	—	151	151	—
		Urban	—	—	—	—	—	—
2)	Limeking	Total	—	—	—	166	165	1
		Rural	—	—	—	166	165	1
		Urban	—	—	—	—	—	—
3)	Nacho	Total	—	—	—	174	170	4
		Rural	—	—	—	174	170	4
		Urban	—	—	—	—	—	—
4)	Siyum	Total	—	—	—	150	149	1
		Rural	—	—	—	150	149	1
		Urban	—	—	—	—	—	—
5)	Daporijo	Total	81	75	6	1,380	1,296	84
		Rural	81	75	6	1,380	1,296	84
		Urban	—	—	—	—	—	—
6)	Dumporijo	Total	—	—	—	528	474	54
		Rural	—	—	—	528	474	54
		Urban	—	—	—	—	—	—
7)	Taliha	Total	—	—	—	463	438	25
		Rural	—	—	—	463	438	25
		Urban	—	—	—	—	—	—
8)	Giba	Total	—	—	—	46	45	1
		Rural	—	—	—	46	45	1
		Urban	—	—	—	—	—	—

ABSTRACT—PART—II—*(Contd)*

Marginal workers			Non-workers			Seeking/available for work		
Persons	Males	Females	Persons	Males	Females	Persons	Males	Females
41	42	43	44	45	46	47	48	49
1,878	634	1,244	18,089	8,765	9,324	*Figures to be published later*		
1,878	634	1,244	18,089	8,765	9,324			
—	—	—	—	—	—			
—	—	—	524	216	308			
—	—	—	524	216	308			
—	—	—	—	—	—			
49	24	25	609	270	339			
49	24	25	609	270	339			
—	—	—	—	—	—			
—	—	—	1,441	673	768			
—	—	—	1,441	673	768			
—	—	—	—	—	—			
956	305	651	2,209	1,012	1,197			
956	305	651	2,209	1,012	1,197			
—	—	—	—	—	—			
90	49	41	4,772	2,260	2,512			
90	49	41	4,772	2,260	2,512			
—	—	—	—	—	—			
402	166	236	3,587	1,798	1,789			
402	166	236	3,587	1,798	1,789			
—	—	—	—	—	—			
—	—	—	3,164	1,710	1,454			
—	—	—	3,164	1,710	1,454			
—	—	—	—	—	—			
381	90	291	1,783	826	957			
381	90	291	1,783	826	957			
—	—	—	—	—	—			

Sl. No.	Union Territory/District/ Circle/Town	Total Rural Urban	Area in Km²	Total population (including institutional and houseless population)			Scheduled Castes		
				Persons	Males	Females	Persons	Males	Females
1	2	3	4	5	6	7	8	9	10
5.	WEST SIANG	Total	12,006	74,151	38,783	35,368			Figures to be
		Rural	NA	67,653	34,764	32,889			
		Urban	NA	6,498	4,019	2,479			
1)	Along	Total	NA	22,309	12,268	10,041			
		Rural	NA	15,811	8,249	7,562			
		Urban	NA	6,498	4,019	2,479			
	*Along Town	Urban	NA	6,498	4,019	2,479			
2)	Liromoba	Total	NA	3,548	1,793	1,755			
		Rural	NA	3,548	1,793	1,755			
		Urban	—	—	—	—			
3)	Payum	Total	NA	1,797	872	925			
		Rural	NA	1,797	872	925			
		Urban	—	—	—	—			
4)	Rumgong	Total	NA	5,495	2,759	2,736			
		Rural	NA	5,495	2,759	2,736			
		Urban	—	—	—	—			
5)	Kaying	Total	NA	2,737	1,403	1,334			
		Rural	NA	2,737	1,403	1,334			
		Urban	—	—	—	—			
6)	Darak	Total	NA	4,354	2,165	2,189			
		Rural	NA	4,354	2,165	2,189			
		Urban	—	—	—	—			
7)	Tirbin	Total	NA	3,635	1,767	1,868			
		Rural	NA	3,635	1,767	1,868			
		Urban	—	—	—	—			
8)	Basar	Total	NA	9,593	4,982	4,611			
		Rural	NA	9,593	4,982	4,611			
		Urban	—	—	—	—			
9)	Gensi	Total	NA	2,519	1,289	1,230			
		Rural	NA	2,519	1,289	1,230			
		Urban	—	—	—	—			
10)	Likabali	Total	NA	5,270	2,805	2,465			
		Rural	NA	5,270	2,805	2,465			
		Urban	—	—	—	—			
11)	Machuka	Total	NA	2,644	1,404	1,240			
		Rural	NA	2,644	1,404	1,240			
		Urban	—	—	—	—			
12)	Tato	Total	NA	1,305	671	634			
		Rural	NA	1,305	671	634			
		Urban	—	—	—	—			
13)	Moaigong	Total	NA	3,101	1,520	1,581			
		Rural	NA	3,101	1,520	1,581			
		Urban	—	—	—	—			
14)	Tuting	Total	NA	3,849	2,066	1,783			
		Rural	NA	3,849	2,066	1,783			
		Urban	—	—	—	—			
15)	Gelling	Total	NA	927	476	451			
		Rural	NA	927	476	451			
		Urban	—	—	—	—			
16)	Singa	Total	NA	1,068	543	525			
		Rural	NA	1,068	543	525			
		Urban	—	—	—	—			

PART—I

Scheduled Tribes			Density of population per Km²	Females per 1,000 males	Percentage growth rate of population 1971-1981	Literate population			Literates as percent of total population		
Persons	Males	Females				Persons	Males	Females	Persons	Males	Females
11	12	13	14	15	16	17	18	19	20	21	22
published later			6	912	(+) 25.17	16,501	11,812	4,689	22.25	30.46	13.26
			NA	946	(+) 24.31	12,806	9,202	3,604	18.93	26.47	10.96
			—	617	(+) 34.87	3,695	2,610	1,085	56.86	64.94	43.77
			NA	818	NA	6,844	4,833	2,011	30.68	39.40	20.03
			NA	917	NA	3,149	2.223	926	19.92	26.95	12.25
			—	617	(+) 34.87	3,695	2,610	1,085	56.86	64.94	43.77
			—	617	(+) 34.87	3,695	2,610	1,085	56.86	64.94	43.77
			NA	978	NA	370	288	82	10.43	16.06	4.67
			NA	978	NA	370	288	82	10.43	16.06	4.67
			—	—	—	—	—	—	—	—	—
			NA	1061	NA	297	230	67	16.53	26.38	7.24
			NA	1061	NA	297	230	67	16.53	26.38	7.24
			—	—	—	—	—	—	—	—	—
			NA	992	NA	831	608	223	15.12	22.04	8.15
			NA	992	NA	831	608	223	15.12	22.04	8.15
			—	—	—	—	—	—	—	—	
			NA	951	NA	473	359	114	17.28	25.59	8.55
			NA	951	NA	473	359	114	17.28	25.59	8.55
			—	—	—	—	—	—	—	—	—
			NA	1011	NA	813	526	287	18.67	24.30	13.11
			NA	1011	NA	813	526	287	18.67	24.30	13.11
			—	—	—	—	—	—	—	—	—
			NA	1057	NA	483	351	132	13.29	19.86	7.07
			NA	1057	NA	483	351	132	13.29	19.86	7.07
			—	—	—	—	—	—	—	—	—
			NA	926	NA	2,842	1,900	942	29.63	38.14	20.43
			NA	926	NA	2,842	1,900	942	29.63	38.14	20.43
			—	—	—	-	—	—	—	—	—
			NA	954	(+) 8.39	332	224	108	13.18	17.38	8.78
			NA	954	(+) 8.39	332	224	108	13.18	17.38	8.78
			—	—	—	—	—	—	—	—	-
			NA	879	(+) 146.61	1,376	992	384	26.11	35.37	15.58
			NA	879	(+) 146.61	1,376	992	384	26.11	35.37	15.58
			—	—	—		—	—	—	—	—
			NA	883	NA	453	367	86	17.13	26.14	6.94
			NA	883	NA	453	367	86	17.13	26.14	6.94
			—	—	—	—	—	—	—		—
			NA	945	NA	171	140	31	13.10	20.86	4.89
			NA	945	NA	171	140	31	13.10	20.86	4.89
			—	—	—	—	—	—	—	—	—
			NA	1040	(+) 12.27	246	212	34	7.93	13.95	2.15
			NA	1040	(+) 12.27	246	212	34	7.93	13.95	2.15
			—	—	-	—	-	—	—	—	—
			NA	863	NA	753	592	161	19.56	28.65	9.03
			NA	863	NA	753	592	161	19.56	28 65	9.03
			—	—	—	—	—	—	—	—	—
			NA	947	NA	70	62	8	7.55	13.03	1.77
			NA	947	NA	70	62	8	7.55	13.03	1.77
			—	—	—	—	—	—	—	—	—
			NA	967	(+) 16.59	147	128	19	13.76	23.57	3.62
			NA	967	(+) 16.59	147	128	19	13.76	23.57	3 62
			—	—	—	—	—	—	—	—	—

Sl. No.	Union Territory/ District/Circle/Town	Total Rural Urban	Total main workers (I - IX)		
			Persons	Males	Females
1	2	3	23	24	25
5.	WEST SIANG	Total	35,661	20,404	15,257
		Rural	33,179	18,299	14,880
		Urban	2,482	2,105	377
1)	Along	Total	10,660	6,572	4,088
		Rural	8,178	4,467	3,711
		Urban	2,482	2,105	377
	*Along Town	Urban	2,482	2,105	377
2)	Liromoba	Total	1,840	978	862
		Rural	1,840	978	862
		Urban	—	—	—
3)	Payum	Total	1,038	489	549
		Rural	1,038	489	549
		Urban	-	—	—
4)	Rumgong	Total	2,892	1,451	1,441
		Rural	2,892	1,451	1,441
		Urban	—	—	—
5)	Kaying	Total	1,421	756	665
		Rural	1,421	756	665
		Urban	—	—	—
6)	Darak	Total	2,232	1,151	1,081
		Rural	2,232	1,151	1,081
		Urban	—	—	—
7)	Tirbin	Total	1,884	896	988
		Rural	1,884	896	988
		Urban	—	—	—
8)	Basar	Total	3,734	2,344	1,390
		Rural	3,734	2,344	1,390
		Urban	—	—	—
9)	Gensi	Total	1,165	623	542
		Rural	1,165	623	542
		Urban	—	—	—
10)	Likabali	Total	1,902	1,319	583
		Rural	1,902	1,319	583
		Urban	—	—	—
11)	Mechuka	Total	1,120	775	345
		Rural	1,120	775	345
		Urban	—	—	—
12)	Tato	Total	528	305	223
		Rural	528	305	223
		Urban	—	—	
13)	Monigong	Total	1,674	809	865
		Rural	1,674	809	865
		Urban	—	—	—
14)	Tuting	Total	2,226	1,250	976
		Rural	2,226	1,250	976
		Urban	—	—	—
15)	Gelling	Total	599	310	289
		Rural	599	310	289
		Urban	—	—	-
16)	Singa	Total	746	376	370
		Rural	746	376	370
		Urban	—	—	—

ABSTRACT PART—II—*(Contd.)*

Total main workers as percent of total population			MAIN WORKERS					
			Cultivators (I)			Agricultural Labourers (II)		
Persons	Males	Females	Persons	Males	Females	Persons	Males	Females
26	27	28	29	30	31	32	33	34
48.09	52.61	43.14	27,895	13,175	14,720	450	314	136
49.04	52.64	45.24	27,542	13,080	14,462	406	274	132
38.20	52.38	15.21	353	95	258	44	40	4
47.78	53.57	40.71	7,075	3,258	3,817	109	84	25
51.72	54.15	49.07	6,722	3,163	3,559	65	44	21
38.20	52.38	15.21	353	95	258	44	40	4
38.20	52.38	15.21	353	95	258	44	40	4
51.86	54.55	49.12	1,698	848	850	1	—	1
51.86	54.55	49.12	1,698	848	850	1	—	1
—	—	—	—	—	—	—	—	—
57.76	56.08	59.35	956	412	544	4	4	—
57.76	56.08	59.35	956	412	544	4	4	—
—	—	—	—	—	—	—	—	—
52.63	52.59	52.67	2,699	1,270	1,429	4	4	—
52.63	52.59	52.67	2,699	1,270	1,429	4	4	—
—	—	—	—	—	—	—	—	—
51.92	53.88	49.85	1,183	524	659	10	10	—
51.92	53.88	49.85	1,183	524	659	10	10	—
—	—	—	—	—	—	—	—	—
51.26	53.16	49.38	1,960	891	1,069	7	7	—
51.26	53.16	49.38	1,960	891	1,069	7	7	—
—	—	—	—	—	—	—	—	—
51.83	50.71	52.89	1,774	792	982	2	2	—
51.83	50.71	52.89	1,774	792	982	2	2	—
—	—	—	—	—	—	—	—	—
38.92	47.05	30.15	2,502	1,193	1,309	131	95	36
38.92	47.05	30.15	2,502	1,193	1,309	131	95	36
—	—	—	—	—	—	—	—	—
46.25	48.33	44.07	944	415	529	2	2	—
46.25	48.33	44.07	944	415	529	2	2	—
—	—	—	—	—	—	—	—	—
36.09	47.02	23.65	1,205	721	484	141	73	68
36.09	47.02	23.65	1,205	721	484	141	73	68
—	—	—	—	—	—	—	—	—
42.36	55.20	27.82	856	514	342	1	1	—
42.36	55.20	27.82	856	514	342	1	1	—
—	—	—	—	—	—	—	—	—
40.46	45.45	35.17	439	219	220	9	6	3
40.46	45.45	35.17	439	219	220	9	6	3
—	—	—	—	—	—	—	—	—
53.98	53.22	54.71	1,540	676	864	—	—	—
53.98	53.22	54.71	1,540	676	864	—	—	—
—	—	—	—	—	—	—	—	—
57.83	60.50	54.74	1,812	849	963	29	26	3
57.83	60.50	54.74	1,812	849	963	29	26	3
—	—	—	—	—	—	—	—	—
64.62	65.13	64.08	557	268	289	—	—	—
64.62	65.13	64.08	557	268	289	—	—	—
—	—	—	—	—	—	—	—	—
69.85	69.24	70.48	695	325	370	—	—	—
69.85	69.24	70.48	695	325	370	—	—	—
—	—	—	—	—	—	—	—	—

Sl. No.	Union Territory/District/ Circle/Town	Total Rural Urban	MAIN WORKERS					
			Household Industry, manufacturing, processing, servicing and repairs V(a)			Other workers (III, IV V(b) and VI to IX)		
			Persons	Males	Females	Persons	Males	Females
1	2	3	35	36	37	38	39	40
5.	WEST SIANG	Total	201	175	26	7,115	6,740	375
		Rural	98	74	24	5,133	4,871	262
		Urban	103	101	2	1,982	1,869	113
1)	Along	Total	115	111	4	3,361	3,119	242
		Rural	12	10	2	1,379	1,250	129
		Urban	103	101	2	1,982	1,869	113
	*Along Town	Urban	103	101	2	1,982	1,869	113
2)	Liromoba	Total	—	—	—	141	130	11
		Rural	—	—	—	141	130	11
		Urban	—	—	—	—	—	—
3)	Payum	Total	4	3	1	74	70	4
		Rural	4	3	1	74	70	4
		Urban	—	—	—	—	—	—
4)	Rumgong	Total	2	2	—	187	175	12
		Rural	2	2	—	187	175	12
		Urban	—	—	—	—	—	—
5)	Kaying	Total	9	7	2	219	215	4
		Rural	9	7	2	219	215	4
		Urban	—	—	—	—	—	—
6)	Darak	Total	4	2	2	261	251	10
		Rural	4	2	2	261	251	10
		Urban	—	—	—	—	—	—
7)	Tirbin	Total	1	1	—	107	101	6
		Rural	1	1	—	107	101	6
		Urban	—	—	—	—	—	—
8)	Basar	Total	34	26	8	1,067	1,030	37
		Rural	34	26	8	1,067	1,030	37
		Urban	—	—	—	—	—	—
9)	Gensi	Total	1	1	—	218	205	13
		Rural	1	1	—	218	205	13
		Urban	—	—	—	—	—	—
10)	Likabali	Total	26	18	8	530	507	23
		Rural	26	18	8	530	507	23
		Urban	—	—	—	—	—	—
11)	Machuka	Total	4	3	1	259	257	2
		Rural	4	3	1	259	257	2
		Urban	—	—	—	—	—	—
12)	Tato	Total	—	—	—	80	80	—
		Rural	—	—	—	80	80	—
		Urban	—	—	—	—	—	—
13)	Monigong	Total	—	—	—	134	133	1
		Rural	—	—	—	134	133	1
		Urban	—	—	—	—	—	—
14)	Tuting	Total	1	1	—	384	374	10
		Rural	1	1	—	384	374	10
		Urban	—	—	—	—	—	—
15)	Gelling	Total	—	—	—	42	42	—
		Rural	—	—	—	42	42	—
		Urban	—	—	—	—	—	—
16)	Singa	Total	—	—	—	51	51	—
		Rural	—	—	—	51	51	—
		Urban	—	—	—	—	—	—

ABSTRACT—PART—II—*(Contd.)*

Marginal workers			Non-workers			Seeking/available for work		
Persons	Males	Females	Persons	Males	Females	Persons	Males	Females
41	42	43	44	45	46	47	48	49
369	141	228	38,121	18,238	19,883	Figures to be published later		
326	109	217	34,148	16,356	17,792			
43	32	11	3,973	1,882	2,091			
85	41	44	11,564	5,655	5,909			
42	9	33	7,591	3,773	3,818			
43	32	11	3,973	1,882	2,091			
43	32	11	3,973	1,882	2,091			
102	14	88	1,606	801	805			
102	14	88	1,606	801	805			
—	—	—	—	—	—			
46	28	18	713	355	358			
46	28	18	713	355	358			
—	—	—	—	—	—			
—	—	—	2,603	1,308	1,295			
—	—	—	2,603	1,308	1,295			
—	—	—	—	—	—			
—	—	—	1,316	647	669			
	—	—	1,316	647	669			
—	—	—	—	—	—			
—	—	—	2,122	1,014	1,108			
—	—	—	2,122	1,014	1,108			
—	—	—	—	—	—			
13	8	5	1,738	863	875			
13	8	5	1,738	863	875			
—	—	—	—	—	—			
38	16	22	5,821	2,622	3,199			
38	16	22	5,821	2,622	3,199			
—	—	—	—	—	—			
7	7	—	1,347	659	688			
7	7	—	1,347	659	688			
—	—	—	—	—	—			
35	7	28	3,333	1,479	1,854			
35	7	28	3,333	1,479	1,854			
—	—	—	—	—	—			
26	13	13	1,498	616	882			
26	13	13	1,498	616	882			
—	—	—	—	—	—			
—	—	—	777	366	411			
—	—	—	777	366	411			
—	—			—				
15	5	10	1,412	706	706			
15	5	10	1,412	706	706			
—	—	—	—		—			
—	—	—	1,621	816	805			
—	—	—	1,621	816	805			
		—		—	—			
2	2	—	326	164	162			
2	2	—	326	164	162			
—	—	—	—		—			
—	—	—	322	167	155			
—	—	—	322	167	155			
—	—		—	—				

Sl. No.	Union Territory/District/ Circle/Town	Total Rural Urban	Area in Km²	Total population (including institutional and houseless population)			Scheduled Castes		
				Persons	Males	Females	Persons	Males	Females
1	2	3	4	5	6	7	8	9	10
6.	EAST SIANG	Total	6,512	70,274	37,986	32,288			Figures to be
		Rural	NA	61,149	32,536	28,613			
		Urban	NA	9,125	5,450	3,675			
1)	Pasighat	Total	NA	26,165	14,373	11,792			
		Rural	NA	17,040	8,923	8,117			
		Urban	NA	9,125	5,450	3,675			
	*Pasighat Town	Urban	NA	9,125	5,450	3,675			
2)	Pangin	Total	NA	5,948	3,373	2,575			
		Rural	NA	5,948	3,373	2,575			
		Urban	—	—	—	—			
3)	Mebo	Total	NA	8,185	4,341	3,844			
		Rural	NA	8,185	4,341	3,844			
		Urban	—	—	—	—			
4)	Boleng	Total	NA	6,981	3,825	3,156			
		Rural	NA	6,981	3,825	3,156			
		Urban	—	—	—	—			
5)	Nari	Total	NA	7,823	4,147	3,676			
		Rural	NA	7,823	4,147	3,676			
		Urban	—	—	—	—			
6)	Mariyang	Total	NA	9,841	4,969	4,872			
		Rural	NA	9,841	4,969	4,872			
		Urban	—	—	—	—			
7)	Yingkiong	Total	NA	3,536	2,023	1,513			
		Rural	NA	3,536	2,023	1,513			
		Urban	—	—	—	—			
8)	Karko	Total	NA	1,795	935	860			
		Rural	NA	1,795	935	860			
		Urban	—	—	—	—			

PART—I

Scheduled Tribes			Density of population per Km²	Females per 1,000 males	Percentage growth rate of population 1971-1981	Literate population			Literates as percent of total population		
Persons	Males	Females				Persons	Males	Females	Persons	Males	Females
11	12	13	14	15	16	17	18	19	20	21	22
published later			11	850	(+) 43.40	17,677	12,825	4,852	25.15	33.76	15.03
			NA	879	(+) 39.33	12,744	9,431	3,313	20.84	28.99	11.58
			NA	674	(+) 78.36	4,933	3,394	1,539	54.06	62.28	41.88
			NA	820	NA	9,245	6,313	2,932	35.33	43.92	24.86
			NA	910	NA	4,312	2,919	1,393	25.31	32.71	17.16
			NA	674	(+) 78.36	4,933	3,394	1,539	54.06	62.28	41.88
			NA	674	(+) 78.36	4,933	3,394	1,539	54.06	62.28	41.88
			NA	763	(+) 31.71	1,542	1,241	301	25.92	36.79	11.69
			NA	763	(+) 31.71	1,542	1,241	301	25.92	36.79	11.69
			—	—	—	—	—	—	—	—	—
			NA	886	(+) 42.97	1,712	1,327	385	20.92	30.57	10.02
			NA	886	(+) 42.97	1,712	1,327	385	20.92	30.57	10.02
			—	—	—	—	—	—	—	—	—
			NA	825	(+) 39.54	1,388	1,091	297	19.88	28.52	9.41
			NA	825	(+) 39.54	1,388	1,091	297	19.88	28.52	9.41
			—		—	—	—	—	—	—	—
			NA	886	NA	1,657	1,119	538	21.05	26.98	14.64
			NA	886	NA	1,657	1,119	538	21.05	26.98	14.64
			—	—	—	—	—	—	—	—	—
			NA	980	(—) 13.74	826	706	120	8.39	14.21	2.46
			NA	980	(—) 13.74	826	706	120	8.39	14.21	2.46
			—	—	—	—	—	—	—	—	—
			NA	748	(+) 19.34	907	741	166	25.65	36.63	10.97
			NA	748	(+) 19.34	907	741	166	25.65	36.63	10.97
			—	—	—	—	—	—	—	—	—
			NA	920	(+) 12.05	400	287	113	22.28	30.70	13.14
			NA	920	(+) 12.05	400	287	113	22.28	30.70	13.14
			—	—	—	—	—	—	—	—	—

Sl. No.	Union Territory/ District/Circle/Town	Total Rural Urban	Total main workers (I - IX)		
			Persons	Males	Females
1	2	3	23	24	25
6.	EAST SIANG	Total	32,471	20,850	11,621
		Rural	29,396	18,038	11,358
		Urban	3,075	2,812	263
1)	Pasighat	Total	9,850	7,321	2,529
		Rural	6,775	4,509	2,266
		Urban	3,075	2,812	263
	*Pasighat Town	Urban	3,075	2,812	263
2)	Pangin	Total	3,163	2,012	1,151
		Rural	3,163	2,012	1,151
		Urban	—	—	—
3)	Mebo	Total	3,614	2,154	1,460
		Rural	3,614	2,154	1,460
		Urban	—	—	—
4)	Boleng	Total	3,917	2,449	1,468
		Rural	3,917	2,449	1,468
		Urban	—	—	—
5)	Nari	Total	2,720	2,083	637
		Rural	2,720	2,083	637
		Urban	—	—	—
6)	Mariyang	Total	6,029	3,017	3,012
		Rural	6,029	3,017	3,012
		Urban	—	—	—
7)	Yingkiong	Total	2,066	1,267	799
		Rural	2,066	1,267	799
		Urban	—	—	—
8)	Karko	Total	1,112	547	565
		Rural	1,112	547	565
		Urban	—	—	—

ABSTRACT PART—II—*(Contd.)*

Total main workers as percent of total population			MAIN WORKERS					
			Cultivators (I)			Agricultural Labourers (II)		
Persons	Males	Females	Persons	Males	Females	Persons	Males	Females
26	27	28	29	30	31	32	33	34
46.21	54.89	35.99	23,029	12,227	10,802	1,790	1,386	404
48.07	55.44	39.70	22,684	11,989	10,695	1,685	1,283	402
33.70	51.60	71.56	345	238	107	105	103	2
37.65	50.94	21.45	5,206	3,202	2,004	989	677	312
39.76	50.53	27.92	4,861	2,964	1,897	884	574	310
33.70	51.60	71.56	345	238	107	105	103	2
33.70	51.60	71.56	345	238	107	105	103	2
53.18	59.65	44.70	2,167	1,071	1,096	13	13	—
53.18	59.65	44.70	2,167	1,071	1,096	13	13	
—	—	—	—	—	—	—	—	
44.15	49.62	37.98	2,855	1,429	1,426	124	109	15
44.15	49.62	37.98	2,855	1,429	1,426	124	109	15
—	—	—	—	—	—	—	—	
56.11	64.03	46.51	2,683	1,321	1,362	78	59	19
56.11	64.03	46.51	2,683	1,321	1,362	78	59	19
—	—	—	—	—	—	—	—	—
34.77	50.23	17.33	1,714	1,159	555	579	522	57
34.77	50.23	17.33	1,714	1,159	555	579	522	57
—	—	—	—	—	—	—	—	—
61.26	60.72	61.82	5,820	2,813	3,007	4	4	—
61.26	60.72	61.82	5,820	2,813	3,007	4	4	—
—	—	—	—	—	—	—	—	—
58.43	62.63	52.81	1,513	724	789	2	2	—
58.43	62.63	52.81	1,513	724	789	2	2	—
—	—	—	—	—	—	—	—	—
61.95	58.50	65.70	1,071	508	563	1	—	1
61.95	58.50	65.70	1,071	508	563	1		1
—	—	—	—	—	—	—		—

Sl. No.	Union Territory/District/ Circle/Town	Total Rural Urban	MAIN WORKERS					
			Household Industry, manufacturing, processing, servicing and repairs V(a)			Other workers (III, IV V(b) and VI to IX)		
			Persons	Males	Females	Persons	Males	Females
1	2	3	35	36	37	38	39	40
6.	EAST SIANG	Total	224	211	13	7,428	7,026	402
		Rural	145	134	11	4,882	4,632	250
		Urban	79	77	2	2,546	2,394	152
1)	Pasighat	Total	188	175	13	3,467	3,267	200
		Rural	109	98	11	921	873	48
		Urban	79	77	2	2,546	2,394	152
	*Pasighat Town	Urban	79	77	2	2,546	2,394	152
2)	Pangin	Total	1	1	—	982	927	55
		Rural	1	1	—	982	927	55
		Urban	—	—	—	—	—	—
3)	Mebo	Total	4	4	—	631	612	19
		Rural	4	4	—	631	612	19
		Urban	—	—	—	—	—	—
4)	Boleng	Total	10	10	—	1,146	1,059	87
		Rural	10	10	—	1,146	1,059	87
		Urban	—	—	—	—	—	—
5)	Nari	Total	19	19	—	408	383	25
		Rural	19	19	—	408	383	25
		Urban	—	—	—	—	—	—
6)	Mariyang	Total	1	1	—	204	199	5
		Rural	1	1	—	204	199	5
		Urban	—	—	—	—	-	—
7)	Yingkiong	Total	1	1	—	550	540	10
		Rural	1	1	—	550	540	10
		Urban	—	—	—	—	—	—
8)	Kako	Total	—	—	—	40	39	1
		Rural	—	—	—	40	39	1
		Urban	—	—	—	—	—	—

ABSTRACT—PART—II—*(Contd.)*

Marginal workers			Non-workers			Seeking/available for work		
Persons	Males	Females	Persons	Males	Females	Persons	Males	Females
41	42	43	44	45	46	47	48	49
2,809	704	2,105	34,994	16,432	18,562	Figures to be published later		
2,801	696	2,105	28,952	13,802	15,150			
8	8	—	6,042	2,630	3,412			
1,028	51	977	15,287	7,001	8,286			
1,020	43	977	9,245	4,371	4,874			
8	8	—	6,042	2,630	3,412			
8	8	—	6,042	2,630	3,412			
116	65	51	2,669	1,296	1,373			
116	65	51	2,669	1,296	1,373			
—	—	—	—	—	—			
1,126	460	666	3,445	1,727	1,718			
1,126	460	666	3,445	1,727	1,718			
—	—	—	—	—	—			
130	42	88	2,934	1,334	1,600			
130	42	88	2,934	1,334	1,600			
—	—	—	—	—	—			
56	—	56	5,047	2,064	2,983			
56	—	56	5,047	2,064	2,983			
—	—	—	—	—	—			
353	86	267	3,459	1,866	1,593			
353	86	267	3,459	1,866	1,593			
—	—	—	—	—	—			
—	—	—	1,470	756	714			
—	—	—	1,470	756	714			
—	—	—	—	—	—			
—	—	—	683	388	295			
—	—	—	683	388	295			
—	—	—	—	—	—			

Sl. No.	Union Territory/District/ Circle/Town	Total Rural Urban	Area in Km²	Total population (including institutional and houseless population)			Scheduled Castes		
				Persons	Males	Females	Persons	Males	Females
1	2	3	4	5	6	7	8	9	10
7.	DIBANG VALLEY	Total	13,029	27,716	15,989	11,727			Figures to be
		Rural	NA	27,716	15,989	11,727			
		Urban	—	—	—	—			
1)	Anini	Total	NA	2,996	1,791	1,205			
		Rural	NA	2,996	1,791	1,205			
		Urban	—	—	—	—			
2)	Etalin	Total	NA	978	550	428			
		Rural	NA	978	550	428			
		Urban	—	—	—	—			
3)	Anelih (Adane)	Total	NA	781	402	379			
		Rural	NA	781	402	379			
		Urban	—	—	—	—			
4)	Roing	Total	NA	15,686	9,184	6,502			
		Rural	NA	15,686	9,184	6,502			
		Urban	—	—	—	—			
5)	Dambuk	Total	NA	4,305	2,557	1,748			
		Rural	NA	4,305	2,557	1,748			
		Urban	—	—	—	—			
6)	Desali	Total	NA	2,970	1,505	1,465			
		Rural	NA	2,970	1,505	1,465			
		Urban	—	—	—	—			

PART—I

Scheduled Tribes			Density of population per Km²	Females per 1,000 males	Percentage growth rate of population 1971-1981	Literate population			Literates as percent of total population		
Persons	Males	Females				Persons	Males	Females	Persons	Males	Females
11	12	13	14	15	16	17	18	19	20	21	22
published later			2	733	(+) 81.96	6,930	5,385	1,545	25.00	33.68	13.17
			NA	733	(+) 81.96	6,930	5,385	1,545	25.00	33.68	13.17
			—	—	—	—	—	—	—	—	—
			NA	673	(+) 40.72	590	500	90	19.69	27.92	7.47
			NA	673	(+) 40.72	590	500	90	19.69	27.92	7.47
			—	—	—	—	—	—	—	—	—
			NA	778	(+) 24.27	107	99	8	10.94	18.00	1.87
			NA	778	(+) 24.27	107	99	8	10.94	18.00	1.87
			—	—	—	—	—	—	—	—	—
			NA	943	(—) 19.73	60	51	9	7.68	12.69	2.37
			NA	943	(—) 19.73	60	51	9	7.68	12.69	2.37
			—	—	—	—	—	—	—	—	—
			NA	708	(+) 173.13	4,653	3,467	1,186	29.66	37.75	18.24
			NA	708	(+) 173.13	4,653	3,467	1,186	29.66	37.75	18.24
			—	—	—	—	—	—	—	—	—
			NA	406	(+) 95.50	1,213	1,002	211	28.18	39.19	12.07
			NA	406	(+) 95.50	1,213	1,002	211	28.18	39.19	12.07
			—	—	—	—	—	—	—	—	—
			NA	493	(—) 12.60	307	266	41	10.34	17.67	2.80
			NA	493	(—) 12.60	307	266	41	10.34	17.67	2.80
			—	—	—	—	—	—	—	—	—

Sl. No.	Union Territory/ District/Circle/Town	Total Rural Urban	Total main workers (I - IX) Persons	Males	Females
1	2	3	23	24	25
7.	DIBANG VALLEY	Total	14,480	9,460	5,020
		Rural	14,480	9,460	5,020
		Urban	—	—	—
1)	Anini	Total	1,646	1,097	549
		Rural	1,646	1,097	549
		Urban	—	—	—
2)	Etalin	Total	641	367	274
		Rural	641	367	274
		Urban	—	—	—
3)	Anelih (Adane)	Total	545	303	242
		Rural	545	303	242
		Urban	—	—	—
4)	Roing	Total	7,450	5,261	2,189
		Rural	7,450	5,261	2,189
		Urban	—	—	—
5)	Dambuk	Total	2,304	1,451	853
		Rural	2,304	1,451	853
		Urban	—	—	—
6)	Desali	Total	1,894	981	913
		Rural	1,894	981	913
		Urban	—	—	—

ABSTRACT PART—II—*(Contd.)*

Total main workers as percent of total population			MAIN WORKERS					
			Cultivators (I)			Agricultural Labourers (II)		
Persons	Males	Females	Persons	Males	Females	Persons	Males	Females
26	27	28	29	30	31	32	33	34
52.24	59.17	42.81	7,894	3,758	4,136	2,121	1,362	759
52.24	59.17	42.81	7,894	3,758	4,136	2,121	1,362	759
—	—	—	—	—	—	—	—	—
54.94	61.25	45.56	928	395	533	20	20	—
54.94	61.25	45.56	928	395	533	20	20	—
—	—	—	—	—	—	—	—	—
65.54	66.73	64.02	479	205	274	1	1	—
65.54	66.73	64.02	479	205	274	1	1	—
—	—	—	—	—	—	—	—	—
69.78	75.37	63.85	468	226	242	2	2	—
69.78	75.37	63.85	468	226	242	2	2	—
—	—	—	—	—	—	—	—	—
47.49	57.28	33.67	2,886	1,527	1,359	1,964	1,231	733
47.49	57.28	33.67	2,886	1,527	1,359	1,964	1,231	733
—	—	—	—	—	—	—	—	—
53.52	56.75	48.80	1,461	643	818	134	108	26
53.52	56.75	48.80	1,461	643	818	134	108	26
—	—	—	—	—	—	—	—	—
63.77	65.18	62.32	1,672	762	910	—	—	—
63.77	65.18	62.32	1,672	762	910	—	—	—
—	—	—	—	—	—	—	—	—

Sl. No.	Union Territory/District/ Circle/Town	Total Rural Urban	MAIN WORKERS					
			Household Industry, manufacturing, processing, servicing and repairs V(a)			Other workers (III, IV V(b) and VI to IX)		
			Persons	Males	Females	Persons	Males	Females
1	2	3	35	36	37	38	39	40
7.	DIBANG VALLEY	Total	35	26	9	4,430	4,314	116
		Rural	35	26	9	4,430	4,314	116
		Urban	—	—	—	—	—	—
1)	Anini	Total	6	—	6	692	682	10
		Rural	6	—	6	692	682	10
		Urban	—	—	—	—	—	—
2)	Etalin	Total	—	—	—	161	161	—
		Rural	—	—	—	161	161	—
		Urban	—	—	—	—	—	—
3)	Anelih (Adane)	Total	—	—	—	75	75	—
		Rural	—	—	—	75	75	—
		Urban	—	—	—	—	—	—
4)	Roing	Total	18	16	2	2,582	2,487	95
		Rural	18	16	2	2,582	2,487	95
		Urban	—	—	—	—	—	—
5)	Dambuk	Total	9	8	1	700	692	8
		Rural	9	8	1	700	692	8
		Urban	—	—	—	—	—	—
6)	Desali	Total	2	2	—	220	217	3
		Rural	2	2	—	220	217	3
		Urban	—	—	—	—	—	—

ABSTRACT—PART—II—*(Contd.)*

Marginal workers			Non-workers			Seeking/available for work		
Persons	Males	Females	Persons	Males	Females	Persons	Males	Females
41	42	43	44	45	46	47	48	49
1,337	778	559	11,899	5,751	6,148	Figures to be published later		
1,337	778	559	11,899	5,751	6,148			
—	—	—	—	—	—			
3	3	—	1,347	691	656			
3	3	—	1,347	691	656			
—	—	—	—	—	—			
12	10	2	325	173	152			
12	10	2	325	173	152			
—	—	—	—	—	—			
20	—	20	216	99	117			
20	—	20	216	99	117			
—	—	—	—	—	—			
837	401	436	7,399	3,522	3,877			
837	401	436	7,399	3,522	3,877			
—	—	—	—	—	—			
393	336	57	1,608	770	838			
393	336	57	1,608	770	838			
—	—	—	—	—	—			
72	28	44	1,004	496	508			
72	28	44	1,004	496	508			
—	—	—	—	—	—			

Sl. No.	Union Territory/District/ Circle/Town	Total Rural Urban	Area in Km²	Total population (including institutional and houseless population)			Scheduled Castes		
				Persons	Males	Females	Persons	Males	Females
1	2	3	4	5	6	7	8	9	10
8.	LOHIT	Total	11,402	69,400	38,964	30,436			Figures to be
		Rural	NA	63,169	35,201	27,968			
		Urban	NA	6,231	3,763	2,468			
1)	Tezu	Total	NA	16,103	9,397	6,706			
		Rural	NA	9,872	5,634	4,238			
		Urban	NA	6,231	3,763	2,468			
	*Tezu Town	Urban	NA	6,231	3,763	2,468			
2)	Namsai	Total	NA	14,296	8,204	6,092			
		Rural	NA	14,296	8,204	6,092			
		Urban	—	—	—	—			
3)	Wakro	Total	NA	3,248	1,951	1,297			
		Rural	NA	3,248	1,951	1,297			
		Urban	—	—	—	—			
4)	Chowkham	Total	NA	8,304	4,707	3,597			
		Rural	NA	8,304	4,707	3,597			
		Urban	—	—	—	—			
5)	Lekang (Mahadevpur)	Total	NA	13,002	6,738	6,264			
		Rural	NA	13,002	6,738	6,264			
		Urban	—	—	—	—			
6)	Hayuliang	Total	NA	6,797	3,898	2,899			
		Rural	NA	6,797	3,898	2,899			
		Urban	—	—	—	—			
7)	Chaglongam (Metangliang)	Total	NA	2,251	1,160	1,091			
		Rural	NA	2,251	1,160	1,091			
		Urban	—	—	—	—			
8)	Hawai	Total	NA	2,903	1,518	1,385			
		Rural	NA	2,903	1,518	1,385			
		Urban	—	—	—	—			
9)	Walong	Total	NA	809	489	320			
		Rural	NA	809	489	320			
		Urban	—	—	—	—			
10)	Kibithoo	Total	NA	386	258	128			
		Rural	NA	386	258	128			
		Urban	—	—	—	—			
11)	Goiliang	Total	NA	1,301	644	657			
		Rural	NA	1,301	644	657			
		Urban	—	—	—	—			

PART—I

Scheduled Tribes			Density of population per Km²	Females per 1,000 males	Percentage growth rate of population 1971-1981		Literate population			Literates as percent of total population		
Persons	Males	Females					Persons	Males	Females	Persons	Males	Females
11	12	13	14	15		16	17	18	19	20	21	22
published later			6	781	(+)	45.70	18,981	13,905	5,076	27.35	35.69	16.68
			NA	795	(+)	45.38	15,539	11,547	3,992	24.60	32.80	14.27
			NA	656	(+)	49.00	3,442	2,358	1,084	55.24	62.66	43 92
			NA	714	(+)	61.09	6,095	4,228	1,867	37.85	44.99	27.84
			NA	752	(+)	69.80	2,653	1,870	783	26.87	33.19	18.48
			NA	656	(+)	49.00	3,442	2,358	1,084	55.24	62.66	43.92
			NA	656	(+)	49.00	3,442	2,358	1.084	55.24	62.66	43.92
			NA	743		NA	4,084	2,933	1,151	28.57	35.75	18.89
			NA	743		NA	4.084	2,933	1,151	28.57	35.75	18.89
			—	—		—	—	—	—	-	—	—
			NA	665	(+)	98.05	684	601	83	21.06	30.80	6.40
			NA	665	(+)	98.05	684	601	83	21.06	30.80	6.40
			--	-		—	—		—	—	--	—
			NA	764	(+)	40.58	2,877	2,145	732	34.65	45.50	20.35
			NA	764	(+)	40.58	2,877	2,145	732	34.65	45.50	20.35
			—	—		-	—	-	—	—	—	--
			NA	930		NA	3,378	2,413	965	25.98	35.81	15.41
			NA	930		NA	3,378	2,413	965	25.98	35.81	15.41
			—	--		—	-	—	—	—	—	—
			NA	744		NA	1,027	834	193	15.11	21.40	6.66
			NA	744		NA	1,027	834	193	15.11	21.40	6.66
			—	—		—	—	—	—	—	—	--
			NA	941	(—)	4 33	179	163	16	7.95	14.05	1.47
			NA	941	(—)	4.33	179	163	16	7.95	14.05	1.47
			--	—		—	—	—	-	-	—	-
			NA	912	(+)	5.56	263	237	26	9.06	15.61	1.88
			NA	912	(+)	5.56	263	237	26	9.06	15.61	1.88
			—	—		—	-	—	—	—		—
			NA	654	(+)	0.37	234	201	33	28.92	41.10	10.31
			NA	654	(+)	0.37	234	201	33	28.92	41.10	10.31
			—	—		-	—	—	-	-	—	—
			NA	496	(--)	9.39	92	88	4	23.83	34.11	3.13
			NA	496	(--)	9 39	92	88	4	23.83	34.11	3.13
			—	—		-	—	—	—	—	-	—
			NA	1020		NA	68	62	6	5.23	9 63	0.91
			NA	1020		NA	68	62	6	5.23	9.63	0.91
			—	—		—	—	—	—	—	—	—

Sl. No.	Union Territory/ District/Circle/Town	Total Rural Urban	Total main workers (I - IX)		
			Persons	Males	Females
1	2	3	23	24	25
8.	LOHIT	Total	31,147	22,750	8,397
		Rural	28,839	20,583	8,256
		Urban	2,308	2,167	141
1)	Tezu	Total	6,891	5,532	1,359
		Rural	4,583	3,365	1,218
		Urban	2,308	2,167	141
	* Tezu Town	Urban	2,308	2,167	141
2)	Namsai	Total	6,202	4,826	1,376
		Rural	6,202	4,826	1,376
		Urban	—	—	—
3)	Wakro	Total	1,873	1,330	543
		Rural	1,873	1,330	543
		Urban	—	—	—
4)	Chowkham *	Total	2,818	2,595	223
		Rural	2,818	2,595	223
		Urban	—	—	—
5)	Lekang (Mahadevpur) *	Total	4,762	3,211	1,551
		Rural	4,762	3,211	1,551
		Urban	—	—	—
6)	Hayuliang	Total	4,130	2,670	1,460
		Rural	4,130	2,670	1,460
		Urban	—	—	—
7)	Chaglongam (Metangliang)	Total	1,253	721	532
		Rural	1,253	721	532
		Urban	—	—	—
8)	Hawai	Total	1,775	942	833
		Rural	1,775	942	833
		Urban	—	—	—
9)	Walong	Total	415	326	89
		Rural	415	326	89
		Urban	—	—	—
10)	Kibithoo	Total	227	197	30
		Rural	227	197	30
		Urban	—	—	—
11)	Goiliang	Total	801	400	401
		Rural	801	400	401
		Urban	—	—	—

ABSTRACT PART—II—*(Contd.)*

Total main workers as percent of total population			MAIN WORKERS					
			Cultivators (I)			Agricultural Labourers (II)		
Persons	Males	Females	Persons	Males	Females	Persons	Males	Females
26	27	28	29	30	31	32	33	34
44.88	58.39	27.59	18,672	11,249	7,423	834	659	175
45.65	58.47	29.52	18,608	11,219	7,389	831	657	174
37.04	57.59	5.71	64	30	1,138	3	2	1
42.79	58.87	20.27	2,473	1,335	1,138	32	23	9
46.42	59.73	28.74	2,409	1,305	1,104	29	21	8
37.04	57.59	5.71	64	30	34	3	2	1
37.04	57.59	5.71	64	30	34	3	2	1
43.38	58.82	22.59	3,163	2,179	984	449	357	92
43.38	58.82	22.59	3,163	2,179	984	449	357	92
—	—	—	—	—	—	—	—	—
57.67	68.17	41.87	971	505	466	2	1	1
57.67	68.17	41.87	971	505	466	2	1	1
—	—	—	—	—	—	—	—	—
33.94	55.13	6.20	1,476	1,357	119	136	118	18
33.94	55.13	6.20	1,476	1,357	119	136	118	18
—	—	—	—	—	—	—	—	—
36.63	47.66	24.76	4,192	2,714	1,478	204	149	55
36.63	47.66	24.76	4,192	2,714	1,478	204	149	55
—	—	—	—	—	—	—	—	—
60.76	68.50	50.36	2,668	1,293	1,375	9	9	—
60.76	68.50	50.36	2,668	1,293	1,375	9	9	—
—	—	—	—	—	—	—	—	—
55.66	62.16	48.76	1,110	578	532	—	—	—
55.66	62.16	48.76	1,110	578	532	—	—	—
—	—	—	—	—	—	—	—	—
61.14	62.06	60.14	1,607	775	832	2	2	—
61.14	62.06	60.14	1,607	775	832	2	2	—
—	—	—	—	—	—	—	—	—
51.30	66.67	27.81	184	115	69	—	—	—
51.30	66.67	27.81	184	115	69	—	—	—
—	—	—	—	—	—	—	—	—
58.81	76.36	23.44	62	32	30	—	—	—
58.81	76.36	23.44	62	32	30	—	—	—
—	—	—	—	—	—	—	—	—
61.57	62.11	61.04	766	366	400	—	—	—
61.57	62.11	61.04	766	366	400	—	—	—
—	—	—	—	—	—	—	—	—

Sl. No.	Union Territory/District/ Circle/Town	Total Rural Urban	MAIN WORKERS					
			Household Industry, manufacturing, processing, servicing and repairs V(a)			Other workers (III, IV V(b) and VI to IX)		
			Persons	Males	Females	Persons	Males	Females
1	2	3	35	36	37	38	39	40
8.	LOHIT	Total	100	98	2	11,541	10,744	797
		Rural	83	81	2	9,317	8,626	691
		Urban	17	17	—	2,224	2,118	106
1)	Tezu	Total	30	30	—	4,356	4,144	212
		Rural	13	13	—	2,132	2,026	106
		Urban	17	17	—	2,224	2,118	106
	* Tezu Town	Urban	17	17	—	2,224	2,118	106
2)	Namsai	Total	18	18	—	2,572	2,272	300
		Rural	18	18	—	2,572	2,272	300
		Urban	—	—	—	—	—	—
3)	Wakro	Total	2	2	—	898	822	76
		Rural	2	2	—	898	822	76
		Urban	—	—	—	—	—	—
4)	Chowkham	Total	32	30	2	1,174	1,090	84
		Rural	32	30	2	1,174	1,090	84
		Urban	—	—	—	—	—	—
5)	Lekang (Mahadevpur)	Total	18	18	—	348	330	18
		Rural	18	18	—	348	330	18
		Urban	—	—	—	—	—	—
6)	Hayuliang	Total	—	—	—	1,453	1,368	85
		Rural	—	—	—	1,453	1,368	85
		Urban	—	—	—	—	—	—
7)	Chaglongam (Metangliag)	Total	—	—	—	143	143	—
		Rural	—	—	—	143	143	—
		Urban	—	—	—	—	—	—
8)	Hawai	Total	—	—	—	166	165	1
		Rural	—	—	—	166	165	1
		Urban	—	—	—	—	—	—
9)	Walong	Total	—	—	—	231	211	20
		Rural	—	—	—	231	211	20
		Urban	—	—	—	—	—	—
10)	Kibithoo	Total	—	—	—	165	165	—
		Rural	—	—	—	165	165	—
		Urban	—	—	—	—	—	—
11)	Golliang	Total	—	—	—	35	34	1
		Rural	—	—	—	35	34	1
		Urban	—	—	—	—	—	—

ABSTRACT—PART—II—*(Contd.)*

Marginal workers			Non-workers			Seeking/available for work		
Persons	Males	Females	Persons	Males	Females	Persons	Males	Females
41	42	43	44	45	46	47	48	49
2,431	361	2,070	35,822	15,853	19,969	Figures to be published later		
2,424	357	2,067	31,906	14,261	17,645			
7	4	3	3,916	1,592	2,324			
18	12	6	9,194	3,853	5,341			
11	8	3	5,278	2,261	3,017			
7	4	3	3,916	1,592	2,324			
7	4	3	3,916	1,592	2,324			
78	12	66	8,016	3,366	4,650			
78	12	66	8,016	3,366	4,650			
—	—	—	—	—	—			
99	45	54	1,276	576	700			
99	45	54	1,276	576	700			
—	—	—	—	—	—			
835	67	768	4,651	2,045	2,606			
835	67	768	4,651	2,045	2,606			
—	—	—	—	—	—			
1,101	168	933	7,139	3,359	3,780			
1,101	168	933	7,139	3,359	3,780			
—	—	—	—	—	—			
238	46	192	2,429	1,182	1,247			
238	46	192	2,429	1,182	1,247			
—	—	—	—	—	—			
19	1	18	979	438	541			
19	1	18	979	438	541			
—	—	—	—	—	—			
43	10	33	1,085	566	519			
43	10	33	1,085	566	519			
—	—	—	—	—	—			
—	—	—	394	163	231			
—	—	—	394	163	231			
—	—	—	—	—	—			
—	—	—	159	61	98			
—	—	—	159	61	98			
—	—	—	—	—	—			
—	—	—	500	244	256			
—	—	—	500	244	256			
—	—	—	—	—	—			

Sl. No.	Union Territory/District/ Circle/Town	Total Rural Urban	Area in Km²	Total population (including institutional and houseless population)			Scheduled Castes		
				Persons	Males	Females	Persons	Males	Females
1	2	3	4	5	6	7	8	9	10
9.	TIRAP	Total	7,024	128,135	68,442	59,693			Figures to be
		Rural	NA	128,135	68,442	59,693			
		Urban	—	—	—	—			
1)	Khonsa	Total	NA	19,252	10,154	9,098			
		Rural	NA	19,252	10,154	9,098			
		Urban	—	—	—	—			
2)	Namsang	Total	NA	7,370	4,348	3,022			
		Rural	NA	7,370	4,348	3,022			
		Urban	—	—	—	—			
3)	Laju	Total	NA	6,717	3,341	3,376			
		Rural	NA	6,717	3,341	3,376			
		Urban	—	—	—	—			
4)	Miao	Total	NA	16,576	9,264	7,312			
		Rural	NA	16,576	9,264	7,312			
		Urban	—	—	—	—			
5)	Vijoynagar	Total	NA	2,606	1,372	1,234			
		Rural	NA	2,606	1,372	1,234			
		Urban	—	—	—	—			
6)	Bordumsa	Total	NA	8,291	4,463	3,828			
		Rural	NA	8,291	4,463	3,828			
		Urban	—	—	—	—			
7)	Diyun	Total	NA	14,461	7,625	6,836			
		Rural	NA	14,461	7,625	6,836			
		Urban	—	—	—	—			
8)	Niausa	Total	NA	10,252	5,409	4,843			
		Rural	NA	10,252	5,409	4,843			
		Urban	—	—	—	—			
9)	Wakka	Total	NA	7,007	3,700	3,307			
		Rural	NA	7,007	3,700	3,307			
		Urban	—	—	—	—			
10)	Pongchou	Total	NA	8,443	4,169	4,274			
		Rural	NA	8,443	4,169	4,274			
		Urban	—	—	—	—			
11)	Kanubari	Total	NA	7,380	3,749	3,631			
		Rural	NA	7,380	3,749	3,631			
		Urban	—	—	—	—			
12)	Changlang	Total	NA	10,298	5,365	4,933			
		Rural	NA	10,298	5,365	4,933			
		Urban	—	—	—	—			
13)	Nampong	Total	NA	7,013	4,227	2,786			
		Rural	NA	7,013	4,227	2,786			
		Urban	—	—	—	—			
14)	Manmao	Total	NA	2,469	1,256	1,213			
		Rural	NA	2,469	1,256	1,213			
		Urban	—	—	—	—			

PART—I

Scheduled Tribes			Density of population per Km²	Females per 1,000 males	Percentage growth rate of population 1971-1981	Literate population			Literates as percent of total population		
Persons	Males	Females				Persons	Males	Females	Persons	Males	Females
11	12	13	14	15	16	17	18	19	20	21	22
published later			18	872	(+) 31.46	23,276	17,798	5,478	18.17	26.00	9.18
			NA	872	(+) 31.46	23,276	17,798	5,478	18.17	26.00	9.18
			—	—	—	—	—	—	—	—	—
			NA	896	(+) 21.99	4,917	3,573	1,344	25.54	35.19	14.77
			NA	896	(+) 21.99	4,917	3,573	1,344	25.54	35.19	14.77
			—	—	—	—	—	—	—	—	—
			NA	695	(+) 71.52	2,718	2,155	563	36.88	49.56	18.63
			NA	695	(+) 71.52	2,718	2,155	563	36.88	49.56	18.63
			—	—	—	—	—	—	—	—	—
			NA	1010	(+) 7.06	366	331	35	5.45	9.91	1.04
			NA	1010	(+) 7.06	366	331	35	5.45	9.91	1.04
			—	—	—	—	—	—	—	—	—
			NA	789	(+) 28.40	3,916	3,026	890	23.62	32.66	12.17
			NA	789	(+) 28.40	3,916	3,026	890	23.62	32.66	12.17
			—	—	—	—	—	—	—	—	—
			NA	899	(+) 42.17	622	467	155	23.87	34.04	12.56
			NA	899	(+) 42.17	622	467	155	23.87	34.04	12.56
			—	—	—	—	—	—	—	—	—
			NA	858	(+) 217.66	1,692	1,239	453	20.41	27.76	11.83
			NA	858	(+) 217.66	1,692	1,239	453	20.41	27.76	11.83
			—	—	—	—	—	—	—	—	—
			NA	897	(+) 261.80	1,376	1,155	221	9.52	15.15	3.23
			NA	897	(+) 261.80	1,376	1,155	221	9.52	15.15	3.23
			—	—	—	—	—	—	—	—	—
			NA	895	(+) 12.62	831	675	156	8.11	12.48	3.22
			NA	895	(+) 12.62	831	675	156	8.11	12.48	3.22
			—	—	—	—	—	—	—	—	—
			NA	894	(+) 9.48	155	149	6	2.21	4.03	0.18
			NA	894	(+) 9.48	155	149	6	2.21	4.03	0.18
			—	—	—	—	—	—	—	—	—
			NA	1025	(+) 4.05	149	131	18	1.76	3.14	0.42
			NA	1025	(+) 4.05	149	131	18	1.76	3.14	0.42
			—	—	—	—	—	—	—	—	—
			NA	969	(+) 22.45	823	666	157	11.15	17.76	4.32
			NA	969	(+) 22.45	823	666	157	11.15	17.76	4.32
			—	—	—	—	—	—	—	—	—
			NA	919	(—) 12.25	2,303	1,685	618	22.36	31.41	12.53
			NA	919	(—) 12.25	2,303	1,685	618	22.36	31.41	12.53
			—	—	—	—	—	—	—	—	—
			NA	659	(+) 23.12	2,967	2,201	766	42.31	52.07	27.49
			NA	659	(+) 23.12	2,967	2,201	766	42.31	52.07	27.49
			—	—	—	—	—	—	—	—	—
			NA	966	(—) 8.32	441	345	96	17.86	27.47	7.91
			NA	966	(—) 8.32	441	345	96	17.86	27.47	7.91
			—	—	—	—	—	—	—	—	—

Sl. No.	Union Territory/ District/Circle/Town	Total Rural Urban	Total main workers (I - IX)		
			Persons	Males	Females
1	2	3	23	24	25
9.	TIRAP	Total	61,485	38,300	23,185
		Rural	61,485	38,300	23,185
		Urban	—	—	—
1)	Khonsa	Total	10,073	5,717	4,356
		Rural	10,073	5,717	4,356
		Urban	—	—	—
2)	Namsang	Total	3,742	2,541	1,201
		Rural	3,742	2,541	1,201
		Urban	—	—	—
3)	Laju	Total	4,313	2,065	2,248
		Rural	4,313	2,065	2,248
		Urban	—	—	—
4)	Miao	Total	7,966	5,104	2,862
		Rural	7,966	5,104	2,862
		Urban	—	—	—
5)	Vijoynagar	Total	1,072	654	418
		Rural	1,072	654	418
		Urban	—	—	—
6)	Bordumsa	Total	3,931	2,340	1,591
		Rural	3,931	2,340	1,591
		Urban	—	—	—
7)	Diyun	Total	3,910	3,682	228
		Rural	3,910	3,682	228
		Urban	—	—	—
8)	Niausa	Total	4,481	3,163	1,318
		Rural	4,481	3,163	1,318
		Urban	—	—	—
9)	Wakka	Total	4,491	2,367	2,124
		Rural	4,491	2,367	2,124
		Urban	—	—	—
10)	Pongchou	Total	4,516	2,669	1,847
		Rural	4,516	2,669	1,847
		Urban	—	—	—
11)	Kanubari	Total	3,563	1,985	1,578
		Rural	3,563	1,985	1,578
		Urban	—	—	—
12)	Changlang	Total	5,082	2,762	2,320
		Rural	5,082	2,762	2,320
		Urban	—	—	—
13)	Nampong	Total	3,092	2,572	520
		Rural	3,092	2,572	520
		Urban	—	—	—
14)	Manmao	Total	1,253	679	574
		Rural	1,253	679	574
		Urban	—	—	—

ABSTRACT PART—II—*(Contd.)*

Total main workers as percent of total population			MAIN WORKERS					
			Cultivators (I)			Agricultural Labourers (II)		
Persons	Males	Females	Persons	Males	Females	Persons	Males	Females
26	27	28	29	30	31	32	33	34
47.98	55.96	38.84	47,416	25,326	22,090	815	575	240
47.98	55.96	38.84	47,416	25,326	22,090	815	575	240
—	—	—	—	—	—	—	—	—
52.32	56.30	47.88	7,294	3,083	4,211	2	1	1
52.32	56.30	47.88	7,294	3,083	4,211	2	1	1
—	—	—	—	—	—	—	—	—
50.77	58.44	39.74	1,879	848	1,031	19	13	6
50.77	58.44	39.74	1,879	848	1,031	19	13	6
—	—	—	—	—	—	—	—	—
64.21	61.81	66.59	4,010	1,782	2,228	85	69	16
64.21	61.81	66.59	4,010	1,782	2,228	85	69	16
—	—	—	—	—	—			—
48.06	55.09	39.14	5,511	2,819	2,692	96	87	9
48.06	55.09	39.14	5,511	2,819	2,692	96	87	9
—	—	—	—	—	—	—	—	—
41.14	47.67	33.87	917	503	414	—	—	—
41.14	47.67	33.87	917	503	414		—	
—	—	—	—	—	—		—	
47.41	52.43	41.56	3,308	1,889	1,419	322	166	156
47.41	52.43	41.56	3,308	1,889	1,419	322	166	156
—	—	—	—	—	—	—	—	—
27.04	48.29	3.34	3,368	3,161	207	164	149	15
27.04	48.29	3.34	3,368	3,161	207	164	149	15
—	—	—	—	—	—	—	—	—
43.71	58.48	27.21	3,583	2,285	1,298	1	1	—
43.71	58.48	27.21	3,583	2,285	1,298	1	1	—
—	—			—	—		—	—
64.09	63.97	64.23	4,345	2,223	2,122	5	4	1
64.09	63.97	64.23	4,345	2,223	2,122	5	4	1
—	—	—	—	—	—	—	—	—
53.49	64.02	43.21	4,335	2,495	1,840	3	3	—
53.49	64.02	43.21	4,335	2,495	1,840	3	3	—
—	—	—	—	—	—	—	—	—
48.28	52.95	43.46	3,139	1,608	1,531	—	—	
48.28	52.95	43.46	3,139	1,608	1,531			
—		—	—	—				
49.35	51.48	47.03	3,862	1,696	2,166	19	13	6
49.35	51.48	47.03	3,862	1,696	2,166	19	13	6
	—	—	—			—	—	
44.09	60.85	18.66	793	431	362	93	64	29
44.09	60.85	18.66	793	431	362	93	64	29
—	—		—	—	—	—	—	—
50.75	54.06	47.32	1,072	503	569	6	5	1
50.75	54.06	47.32	1,072	503	569	6	5	1
—	—	—	—	—	—	—		—

Sl. No.	Union Territory/District/ Circle/Town	Total Rural Urban	MAIN WORKERS					
			Household Industry, manufacturing, processing, servicing and repairs V(a)			Other workers (III, IV V(b) and VI to IX)		
			Persons	Males	Females	Persons	Males	Females
1	2	3	35	36	37	38	39	40
9.	TIRAP	Total	123	112	11	13,131	12,287	844
		Rural	123	112	11	13,131	12,287	844
		Urban	—	—	—	—	—	—
1)	Khonsa	Total	7	7	—	2,770	2,626	144
		Rural	7	7	—	2,770	2,626	144
		Urban	—	—	—	—	—	—
2)	Namsang	Total	8	6	2	1,836	1,674	162
		Rural	8	6	2	1,836	1,674	162
		Urban	—	—	—	—	—	—
3)	Laju	Total	2	1	1	216	213	3
		Rural	2	1	1	216	213	3
		Urban	—	—	—	—	—	—
4)	Miao	Total	59	59	—	2,300	2,139	161
		Rural	59	59	—	2,300	2,139	161
		Urban	—	—	—	—	—	—
5)	Vijoynagar	Total	—	—	—	155	151	4
		Rural	—	—	—	155	151	4
		Urban	—	—	—	—	—	—
6)	Bordumsa	Total	8	8	—	293	277	16
		Rural	8	8	—	293	277	16
		Urban	—	—	—	—	—	—
7)	Diyun	Total	3	2	1	375	370	5
		Rural	3	2	1	375	370	5
		Urban	—	—	—	—	—	—
8)	Niausa	Total	5	5	—	892	872	20
		Rural	5	5	—	892	872	20
		Urban	—	—	—	—	—	—
9)	Wakka	Total	3	3	—	138	137	1
		Rural	3	3	—	138	137	1
		Urban	—	—	—	—	—	—
10)	Pongchau	Total	2	—	2	176	171	5
		Rural	2	—	2	176	171	5
		Urban	—	—	—	—	—	—
11)	Kanubari	Total	2	2	—	422	375	47
		Rural	2	2	—	422	375	47
		Urban	—	—	—	—	—	—
12)	Changlang	Total	10	9	1	1,191	1,044	147
		Rural	10	9	1	1,191	1,044	147
		Urban	—	—	—	—	—	—
13)	Nampong	Total	13	9	4	2,193	2,068	125
		Rural	13	9	4	2,193	2,068	125
		Urban	—	—	—	—	—	—
14)	Manmao	Total	1	1	—	174	170	4
		Rural	1	1	—	174	170	4
		Urban	—	—	—	—	—	—

Note :— NA Stands for not available. (+) indicates increase and (—) indicates decrease over 1971 Census.
'—' indicates nil entries. P=Persons, M=Males, F=Females.

ABSTRACT—PART—II—*(Concld.)*

Marginal workers			Non-workers			Seeking/available for work		
Persons	Males	Females	Persons	Males	Females	Persons	Males	Females
41	42	43	44	45	46	47	48	49
5,965	930	5,035	60,685	29,212	31,473	Figures to be published later		
5,965	930	5,035	60,685	29,212	31,473			
—	—	—	—	—	—			
248	83	165	8,931	4,354	4,577			
248	83	165	8,931	4,354	4,577			
—	—	—	—	—	—			
39	31	8	3,589	1,776	1,813			
39	31	8	3,589	1,776	1,813			
—	—	—	—	—	—			
—	—	—	2,404	1,276	1,128			
—	—	—	2,404	1,276	1,128			
—	—	—	—	—	—			
95	17	78	8,515	4,143	4,372			
95	17	78	8,515	4,143	4,372			
—	—	—	—	—	—			
—	—	—	1,534	718	816			
—	—	—	1,534	718	816			
—	—	—	—	—	—			
146	123	23	4,214	2,000	2,214			
146	123	23	4,214	2,000	2,214			
-	—	—	-	—	—			
3,438	231	3,207	7,113	3,712	3,401			
3,438	231	3,207	7,113	3,712	3,401			
—	—	-	—	—	-			
895	92	803	4,876	2,154	2,722			
895	92	803	4,876	2,154	2,722			
- -	—	—	—	-	—			
3	1	2	2,513	1,332	1,181			
3	1	2	2,513	1,332	1,181			
—	—	—	—	-	—			
274	—	274	3,653	1,500	2,153			
274	—	274	3,653	1,500	2,153			
—	—	—	—	—	—			
279	29	250	3,538	1,735	1,803			
279	29	250	3,538	1,735	1,803			
—	—	—	—	—	—			
180	180	—	5,036	2,423	2,613			
180	180	—	5,036	2,423	2,613			
-	—	—	—	—	-			
331	128	203	3,590	1,527	2,063			
331	128	203	3,590	1,527	2,063			
- -	—	—	—	-	—			
37	15	22	1,179	562	617			
37	15	22	1,179	562	617			
—	—	—	—	—	—			

* indicates the towns treated as such for the first time in 1971 and continuing as such in 1981.

Town printed in italics mean towns treated as such for the first time in 1981.

APPENDIX

Appendix—I

A COMPARATIVE PICTURE OF THE POPULATION

Sl. No.	India/State/Union Territory	Area in Km²	Total Population		Decennial growth rate (percentage)		Ranking in area
			Population in 1971 (and rank)	Population in 1981 (and rank)	1961-71	1971-1981	
1	2	3	4	5	6	7	8
	INDIA	3,063,655*	548,159,652	683,810,051	(+) 24.80	(+) 24.75	—
	States						
1.	Andhra Pradesh	275,068	43,502,708 (5)	53,403,619 (5)	(+) 20.90	( ) 22.76	5
2.	Assam £	78,438	14,625,152(13)	19,902,826(13)	(+) 34.95	(+) 36.09	13
3.	Bihar	173,876	56,353,369 (2)	69,823,154 (2)	(+) 21.33	(+) 23.90	8
4.	Gujarat	196,024	26,697,475 (9)	33,960,905(10)	(+) 29.39	(+) 27.21	6
5.	Haryana	44,212	10,036,808(15)	12,850,902(15)	(+) 32 23	(+) 28.04	16
6.	Himachal Pradesh	55,447	3,460,434(18)	4,237,569(18)	(+) 23.04	(+) 22.46	14
7.	Jammu & Kashmir £	NA	4,616,632(16)	5,981,600(17)	(+) 29.65	(+) 29.57	..
8.	Karnataka	191,791	29,299,014 (8)	37,043,451 (8)	(+) 24.22	(+) 26 43	7
9.	Kerala	38,863	21,347,375(12)	25,403,217(12)	(+) 26.29	(+) 19.00	17
10.	Madhya Pradesh	443,446	41,654,119 (6)	52,131,717 (6)	(+) 28.67	(+) 25.15	1
11.	Maharastra	307,390	50,412,235 (3)	62,693,898 (3)	(+) 27.45	(+) 24.36	3
12.	Manipur	22,327	1,072,753(20)	1,433,691(20)	(+) 37.53	(+) 33.65	19
13.	Meghalaya	22,429	1,011,699(21)	1,327,874(21)	(+) 31.50	(+) 31.25	18
14.	Nagaland	16,579	516,449(23)	773,281(23)	(+) 39.88	(+) 49.73	21
15.	Orissa	155,708	21,944,615(11)	26,272,054(11)	(+) 25.05	(+) 19.72	9
16.	Punjab	50,357	13,551,060(14)	16,669,755(14)	(+) 21.70	(+) 23.01	15
17.	Rajasthan	342,239	25,765,806(10)	34,102,912 (9)	(+) 27.83	(+) 32.36	2
18.	Sikkim	7,096	209,843(28)	315,682(28)	(+) 29.38	(+) 50.44	24
19.	Tamil Nadu	130,057	41,199,168 (7)	48,297,456 (7)	(+) 22.30	(+) 17.23	10
20.	Tripura	10,486	1,556,342(19)	2,060,189(19)	(+) 36.28	(+) 32.37	22
21.	Uttar Pradesh	294,411	88,341,144 (1)	110,858,019 (1)	(+) 19.78	(+) 25.49	4
22.	West Bengal	87,912	44,312,011 (4)	54,485,560 (4)	(+) 26.87	(+) 22.96	11
	Union Territories						
1.	Andaman & Nicobar Island	8,249	115,133(29)	188,254(29)	(+) 81.17	(+) 63.51	23
2.	Arunachal Pradesh	83,743	467,511(25)	628,050(24)	(+) 38 91	(+) 34.34	12
3.	Chandigarh	114	257,251(27)	450,061(27)	(+)114.59	(+) 74.95	29
4.	Dadra and Nagar Haveli	491	74,170(30)	103,677(30)	(+) 27.96	(+) 39.78	28
5.	Delhi	1,483	4,065,698(17)	6,196,414(16)	(+) 52.93	(+) 52.41	26
6.	Goa, Daman & Diu	3,814	857,771(22)	1,082,117(22)	(+) 36.88	(+) 26.15	25
7.	Lakshadweep	32	31,810(31)	40,237(31)	(+) 31.95	(+) 26.49	30
8.	Mizoram	21,081	332,390(26)	487,774(26)	(+) 24.93	(+) 46.75	20
9.	Pondicherry	492	471,707(24)	604,136(25)	(+) 27.81	(+) 28.07	27

N.A.- -Stands for not available.

£ Projected figures for 1981.

* Area figures shown in col. 3 are 'Provisional' and do not include the area of Jammu & Kashmir, which is not available. The same is not included in the ranking at col. 8.

Appendix—

PRIMARY CENSUS ABSTRACT—

Sl. No.	Union Territory/District/ [illegible] Towns	Total Rural Urban	Area in Km²	Total population (including institutional and houseless population)			Scheduled Castes		
				Persons	Males	Females	Persons	Males	Females
1	2	3	4	5	6	7	8	9	10
	ARUNACHAL PRADESH	Total	83,743	628,050	335,941	292,109			Figures to be
		Rural	NA	588,335	311,820	276,515			
		Urban	NA	39,715	24,121	15,594			
1.	WEST KAMENG	Total	9,594	62,946	33,652	29,294			
		Rural	NA	59,140	31,449	27,691			
		Urban	NA	3,806	2,203	1,603			
2.	EAST KAMENG	Total	4,134	42,722	21,982	20,740			
		Rural	NA	42,722	21,982	20,740			
		Urban	—	—	—	—			
3.	LOWER SUBANSIRI	Total	13,010	113,300	60,155	53,145			
		Rural	NA	99,245	51,469	47,776			
		Urban	NA	14,055	8,686	5,369			
4.	UPPER SUBANSIRI	Total	7,032	39,406	19,988	19,418			
		Rural	NA	39,406	19,988	19,418			
		Urban	—	—	—	—			
5.	WEST SIANG	Total	12,006	74,151	38,783	35,368			
		Rural	NA	67,653	34,764	32,889			
		Urban	NA	6,498	4,019	2,479			
6.	EAST SIANG	Total	6,512	70,274	37,986	32,288			
		Rural	NA	61,149	32,536	28,613			
		Urban	NA	9,125	5,450	3,675			
7.	DIBANG VALLEY	Total	13,029	27,716	15,989	11,727			
		Rural	NA	27,716	15,989	11,727			
		Urban	—	—	—	—			
8.	LOHIT	Total	11,402	69,400	38,964	30,436			
		Rural	NA	63,169	35,201	27,968			
		Urban	NA	6,231	3,763	2,468			
9.	TIRAP	Total	7,024	128,135	68,442	59,693			
		Rural	NA	128,135	68,442	59,693			
		Urban	—	—	—	—			

II

PART—I

Scheduled Tribes			Density of population per Km²	Females per 1,000 males	Percentage growth rate of population 1971-1981	Literate population			Literates as percent of total population		
Persons	Males	Females				Persons	Males	Females	Persons	Males	Females
11	12	13	14	15	16	17	18	19	20	21	22
published later			7	870	(+) 34.34	126,185	94,002	32,183	20.09	27.98	11.02
			NA	887	(+) 30.68	104,706	78,999	25,707	17.80	25.33	9.30
			NA	646	(+) 129.73	21,479	15,003	6,476	54.08	62.20	41.53
			7	870	(+) 23.75	13,501	9,673	3,828	21.45	28.74	13.07
			NA	881	(+) 24.00	11,625	8,371	3,254	19.66	26.62	11.75
			NA	728	(+) 19.99	1,876	1,302	574	49.29	59.10	35.81
			10	943	(+) 21.60	2,967	2,452	515	6.94	11.15	2.48
			NA	943	(+) 21.60	2,967	2,452	515	6.94	11.15	2.48
			-	--	—	—	—	—	—	—	—
			9	883	(+) 40.02	21,452	16,255	5,197	18.93	27.02	9.78
			NA	928	(+) 22.65	13,919	10,916	3,003	14.02	21.21	6.29
			NA	618	-	7,533	5,339	2,194	53.60	61.47	40.86
			6	971	(+) 23.09	4,900	3,897	1,003	12.43	19.50	5.17
			NA	971	(+) 23.09	4,900	3,897	1,003	12.43	19.50	5.17
			—	—	—	—	-	—	—	—	--
			6	912	(+) 25.17	16,501	11,812	4,689	22.25	30.46	13.26
			NA	946	(+) 24.31	12,806	9,202	3,604	18.93	26.47	10.96
			NA	617	(+) 34.87	3,695	2,610	1,085	56.86	64.94	43.77
			11	850	(+) 43.40	17,677	12,825	4,852	25.15	33.76	15.03
			NA	879	(+) 39.33	12,744	9,431	3,313	20.84	28.99	11.58
			NA	674	(+) 78.36	4,933	3,394	1,539	54.06	62.28	41.88
			2	733	(+) 81.96	6,930	5,385	1,545	25.00	33.68	13.17
			NA	733	(+) 81.96	6,930	5,385	1,545	25.00	33.68	13.17
			—	—	—	—	—	-	—	—	--
			6	781	(+) 45.70	18,981	13,905	5,076	27.35	35.69	16.08
			NA	795	(+) 45.38	15,539	11,547	3,992	24.60	32.80	14.27
			NA	656	(+) 49.00	3,442	2,358	1,084	55.24	62.66	43.92
			18	872	(+) 31.46	23,276	17,798	5,478	18.17	26.00	9.18
			NA	872	(+) 31.46	23,276	17,798	5,478	18.17	26.00	9.18
			—	—	—	—	—	-	—	—	—

(Continued)

St. No.	Union Territory/ District/Sub-District	Total Rural Urban	Total main workers (I - IX)		
			Persons	Males	Females
1	2	3	23	24	25
	ARUNACHAL PRADESH	Total	308,946	190,238	118,708
		Rural	293,169	176,150	117,019
		Urban	15,777	14,088	1,689
1.	WEST KAMENG	Total	31,128	19,533	11,595
		Rural	29,588	18,229	11,359
		Urban	1,540	1,304	236
2.	EAST KAMENG	Total	23,688	13,821	9,867
		Rural	23,688	13,821	9,867
		Urban	—	—	—
3.	LOWER SUBANSIRI	Total	59,447	34,531	24,916
		Rural	53,075	28,831	24,244
		Urban	6,372	5,700	672
4.	UPPER SUBANSIRI	Total	19,439	10,589	8,850
		Rural	19,439	10,589	8,850
		Urban	—	—	—
5.	WEST SIANG	Total	35,661	20,404	15,257
		Rural	33,179	18,299	14,880
		Urban	2,482	2,105	377
6.	EAST SIANG	Total	32,471	20,850	11,621
		Rural	29,396	18,038	11,358
		Urban	3,075	2,812	263
7.	DIBANG VALLEY	Total	14,480	9,460	5,020
		Rural	14,480	9,460	5,020
		Urban	—	—	—
8.	LOHIT	Total	31,147	22,750	8,397
		Rural	28,839	20,583	8,256
		Urban	2,308	2,167	141
9.	TIRAP	Total	61,485	38,300	23,185
		Rural	61,485	38,300	23,185
		Urban	—	—	—

ABSTRACT PART—II—*(Contd.)*

Total main workers as percent of total population			MAIN WORKERS					
			Cultivators (I)			Agricultural Labourers (II)		
Persons	Males	Females	Persons	Males	Females	Persons	Males	Females
26	27	28	29	30	31	32	33	34
49.19	56.63	40.64	223,329	113,378	109,951	7,575	5,240	2,335
49.83	56.49	42.32	222,433	112,941	103,492	7,390	5,070	2,320
39.73	58.41	10.83	896	437	459	185	170	15
49.45	58.04	39.58	18,442	8,918	9,524	626	379	247
50.03	57.96	41.02	18,412	8,900	9,512	612	368	244
40.46	59.19	14.72	30	18	12	14	11	3
55.45	62.87	47.57	19,397	10,029	9,368	199	108	91
55.45	62.87	47.57	19,397	10,029	9,368	199	108	91
—	—	—	—	—	—	—	—	—
52.47	57.40	46.88	44,378	21,145	23,233	646	382	264
53.48	56.02	50.75	44,274	21,089	23,185	627	368	259
45.34	65.62	12.52	104	56	48	19	14	5
49.33	52.98	45.58	16,206	7,551	8,655	94	75	19
49.33	52.98	45.58	16,206	7,551	8,655	94	75	19
—	—	—	—	—	—	—	—	—
48.09	52.61	43.14	27,895	13,175	14,720	450	314	136
49.04	52.64	45.24	27,542	13,080	14,462	406	274	132
38.20	52.38	15.21	353	95	258	44	40	4
46.21	54.89	35.99	23,029	12,227	10,802	1,790	1,386	404
48.07	55.44	39.70	22,684	11,989	10,695	1,685	1,283	402
33.70	51.60	7.16	345	238	107	105	103	2
52.24	59.17	42.81	7,894	3,758	4,136	2,121	1,362	759
52.24	59.17	42.81	7,894	3,758	4,136	2,121	1,362	759
—	—	—	—	—	—	—	—	—
44.88	58.39	27.59	18,672	11,249	7,423	834	659	175
45.65	58.47	29.52	18,608	11,219	7,389	831	657	174
37.04	57.59	5.71	64	30	34	3	2	1
47.98	55.96	38.84	47,416	25,326	22,090	815	575	240
47.98	55.96	38.84	47,416	25,326	22,090	815	575	240
—	—	—	—	—	—	—	—	—

Continued)

Sl. No.	Union Territory/District/ [illegible]	Total Rural Urban	MAIN WORKERS: Household Industry, manufacturing, processing, servicing and repairs V(a)			MAIN WORKERS: Other workers (III, IV V(b) and VI to IX)		
			Persons	Males	Females	Persons	Males	Females
1	2	3	35	36	37	38	39	40
	ARUNACHAL PRADESH	Total	1,267	966	301	76,775	70,654	6,121
		Rural	970	702	268	62,391	57,437	4,954
		Urban	297	264	33	14,384	13,217	1,167
1.	WEST KAMENG	Total	243	110	133	11,817	10,126	1,691
		Rural	222	105	117	10,342	8,856	1,486
		Urban	21	5	16	1,475	1,270	205
2.	EAST KAMENG	Total	13	12	1	4,079	3,672	407
		Rural	13	12	1	4,079	3,672	407
		Urban	—	—	—	—	—	—
3.	LOWER SUBANSIRI	Total	247	147	100	14,176	12,857	1,319
		Rural	155	83	72	8,019	7,291	728
		Urban	92	64	28	6,157	5,566	591
4.	UPPER SUBANSIRI	Total	81	75	6	3,058	2,888	170
		Rural	81	75	6	3,058	2,888	170
		Urban	—	—	—	—	—	—
5.	WEST SIANG	Total	201	175	26	7,115	6,740	375
		Rural	98	74	24	5,133	4,871	262
		Urban	103	101	2	1,982	1,869	113
6	EAST SIANG	Total	224	211	13	7,428	7,026	402
		Rural	145	134	11	4,882	4,632	250
		Urban	79	77	2	2,506	2,354	152
7.	DIBANG VALLEY	Total	35	26	9	4,430	4,314	116
		Rural	35	26	9	4,430	4,314	116
		Urban	—	—	—	—	—	—
8.	LOHIT	Total	100	98	2	11,541	10,744	797
		Rural	83	81	2	9,317	8,626	691
		Urban	17	17	—	2,224	2,118	106
9.	TIRAP	Total	123	112	11	13,131	12,287	844
		Rural	123	112	11	13,131	12,287	844
		Urban	—	—	—	—	—	—

Note :— NA Stands for not available. (+) indicates increase and (—) indicates decrease over 1971 Census.
'—' indicates nil entries.

ABSTRACT—PART—II—*(Concld.)*

Marginal workers			Non-workers			Seeking/available for work		
Persons	Males	Females	Persons	Males	Females	Persons	Males	Females
41	42	43	44	45	46	47	48	49
21,336	5,464	15,872	297,768	140,239	157,529	Figures to be published later		
20,746	5,090	15,656	274,420	130,580	143,840			
590	374	216	23,348	9,659	13,689			
2,022	752	1,270	29,796	13,367	16,429			
2,020	751	1,269	27,532	12,469	15,063			
2	1	1	2,264	898	1,366			
1,116	225	891	17,918	7,936	9,982			
1,116	225	891	17,918	7,936	9,982			
—	—	—	—	—	—			
3,409	939	2,470	50,444	24,685	25,759			
2,879	610	2,269	43,291	22,028	21,263			
530	329	201	7,153	2,657	4,496			
1,878	634	1,244	18,089	8,765	9,324			
1,878	634	1,244	18,089	8,765	9,324			
—	—	—	—	—	—			
369	141	228	38,121	18,238	19,883			
326	109	217	34,148	16,356	17,792			
43	32	11	3,973	1,882	2,091			
2,809	704	2,105	34,994	16,432	18,562			
2,801	696	2,105	28,952	13,802	15,150			
8	8	- -	6,042	2,630	3,412			
1,337	778	559	11,899	5,751	6,148			
1,337	778	559	11,899	5,751	6,148			
—	- -	—	—	- -	—			
2,431	361	2,070	35,822	15,853	19,969			
2,424	357	2,067	31,906	14,261	17,645			
7	4	3	3,916	1,592	2,324			
5,965	930	5,035	60,685	29,212	31,473			
5,965	930	5,035	60,685	29,212	31,473			
—	—	—	- -	—	—			

(Concluded.)

Appendix—III

URBAN POPULATION IN THE STATES AND UNION TERRITORIES, 1981

(PROVISIONAL)

Sl. No.	India/State/ Union Territory	Total population	Urban population	Urban population percent of total population
1	2	3	4	5
	INDIA £	658,140,676	155,663,699	23.65
	States			
1.	Andhra Pradesh	*53,592,605	12,457,709	23.25
2.	Bihar	69,823,154	8,699,013	12.46
3.	Gujarat	33,960,905	10,556,431	31.08
4.	Haryana	12,850,902	2,821,829	21.96
5.	Himachal Pradesh	4,237,569	327,162	7.72
6.	Karnataka	37,043,451	10,711,103	28.92
7.	Kerala	25,403,217	4,770,929	18.78
8.	Madhya Pradesh	*52,138,467	10,588,653	20.31
9.	Maharastra	*62,715,306	21,966,806	35.03
10.	Manipur	*1,411,375	373,215	26.44
11.	Meghalaya	*1,328,343	239,501	18.03
12.	Nagaland	773,281	120,180	15.54
13.	Orissa	26,272,054	3,105,635	11.82
14.	Punjab	16,669,755	4,620,495	27.72
15.	Rajasthan	*34,108,292	7,140,421	20.93
16.	Sikkim	*314,999	51,110	16.23
17.	Tamil Nadu	48,297,456	15,927,952	32.98
18.	Tripura	*2,047,351	224,881	10.98
19.	Uttar Pradesh	*110,885,874	19,973,223	18.01
20.	West Bengal	54,485,560	14,433,486	26.49
	Union Territories			
1.	Andaman & Nicobar Islands	188,254	49,632	26.36
2.	Arunachal Pradesh	628,050	39,715	6.32
3.	Chandigarh	450,061	421,256	93.60
4.	Dadra and Nagar Haveli	103,677	6,914	6.67
5.	Delhi	6 196,414	5,227,730	84.37
6.	Goa, Daman & Diu	1,082,117	351,235	32.46
7	Lakshadweep	40,237	18,633	46.31
8.	Mizoram	487,774	122,765	25.17
9.	Pondicherry	*604,182	316,085	52.32

£ Excludes Assam and Jammu & Kashmir.

* Revised population figures.