

CENSUS OF INDIA 1991

SERIES-8

HARYANA

PAPER-I of 1991

SUPPLEMENT

PROVISIONAL POPULATION TOTALS

V. S. CHAUDHRI
of the Indian Administrative Service
Director of Census Operations, Haryana

Printed by the Manager, Government of India Text-Books Press,
Industrial Area, Chandigarh-160002.

her family has ... v February 25, he/she may ... tehsildar concerned in case of ... areas and the executive officer/ ... tary of the municipality con- ... in case of urban areas in ... or on the telephone or through ... immediately be-

जनगणना

जनगणना 1872 में ...

Ban on transfer

From The Tribune R...

CHANDIGARH ...

Woman population in Haryana on the rise

Express News Service

CHANDIGARH, March 27 — The ...ulation of Haryana stands at ...317,715 on the basis of the latest ...sus. Of this 7,612,336 are

369. Faridabad is the most densely populated district, while Hisar is the most populous district. Sirsa is the least densely populated district, and the newly created district of Riwari, the least populated one.

Haryana's population rises to 1.63 cr

Tribune News Service

CHANDIGARH, March 27 — The population of Haryana on the basis of the latest census, which concluded on ... has jumped to 16,317,715 of ... are males and ... ding to Mr ... of

tion aged seven and above. In 1981, it was 43.85 per cent. While 67.85 per cent of the male population is liter ate, only 40.94 per cent of the femal... know the three Rs.

There are 84 municipal or statut... towns in the state. Eleven towns qualified to be cities as they attained a population of 1 la... These are Faridabad co... ...pat, Hisar, ...pat, B...

The census know-how

...ers' confer- ... the

publication called District Census Handbooks. This information is made use of in grassroot ... exercises by the local ...es.

... census operation is di... into two phases: (i) ...-listing, and (ii) the actual ...eration. The Government ...dia notified its intention of ...g a census of the popula... of the country during the ...ar 1991 in the Gazette of India

sus as laid down by the United Nations. At the time of House-listing, the enumerator goes from house to house in his block, gives a number to each house and collects information regarding the predomiant material used for the construction of the wall, roof and floor of the house. The purpose for which the census-house is used is also enquired.

If the house is owned by the

owne...

en... resp... cens... house... ...of 125 ... scale 25,000 to 30,0... ...cials will be press-

...tors w... work perfo... house... taking ...nume... n b... the ...b... ...countr... to Fe... enume... house... two fo... and h... record... indivi... age, s... status... langu... cation... birth, ... rural ... migra... dence... dence... enum... ut w... dual... aste... is ... is ... e, ... so...

...91 की जनगणना के उपलक्ष्य में ...हुकम सिंह मुख्यमंत्री, हरियाणा का

...ा के नाम संदेश

...हैं कि देश में ...क 10 वर्ष के ...है। यह कार्य ...का कार्य है ...श्चित समय ...मुख रखते ...जाता है। ...पहली ...उदय के ...नी है, ...कार्य 9 ...म हो... ...में ...कर उनमें रहने ...



हरियाणा में 26.42 लाख परिवार पक्के घरों में रहते हैं

चंडीगढ़, 5 जुलाई (संघी): हर 10 वर्षों के बाद होने वाली जनगणना का हरियाणा में पहले चरण का काम पूरा कर लिया गया है। यह जानकारी देते हुए जनगणना विभाग के निदेशक श्री वी.एस. चौधरी ने एक संवाददाता सम्मेलन में कहा कि पहले चरण में उन परिवारों की गणना एकत्र की जाएगी जो पक्के घरों में रहते हैं।

The next decennial census is due in the country early next year. People must be interested in knowing the 'Why' and 'How' of this gigantic exercise. To some it may appear to be a waste of time, money and energy; to others it may be of academic interest only, and yet to some it may be an event of great importance on account of its bearing on planning and day-to-day administration. V. S. CHAUDHRI explains the census operation.

...er- ...us ...1.

family or rentec. It is also enquired as to ...

...aryana completes house-listing

...e Tribune Bureau

...RH. The work of ... in Haryana has just ...mpleted by the census depart... ...order to prevent any possible ...n the coverage of people as part ... once-in-a-decade exercise of ...dating the population figures. ... exercise of house-listing, says ...S. Chaudhary, Director, Cen... ...aryana, is essential not only for ...ng at the correct population ...s as on March 1, 1991, but also ... in compiling numerous data ... give us an indication of the ...-economic developments during ...ast decade.

...ted the net undercount of 1.8 ...ent in the 1981 census.

...e literacy rate had shown an ...ae from 48.56 per cent in 1981 to ... per cent this year. The ma...

...cials do not take into caste factor. This fa... importance b... formally ... 193...

...s ... th... to ... Ac... total ... Harya... town to... ing four... Each to... of 5,000 o... its male p... gaged in vo... culture. It sh... of 1000 popu... per ...

42,000 more households in Haryana

From The Tribune Bureau

CHANDIGARH, July 6 — The number of households increased by 42,000 in Haryana during the house-listing operation conducted by the Census Department in May as compared to the 1981 census.

Mr V.S. Chaudhary, Director of Census, Haryana, while addressing a press conference here said there were 26.42 lakh households now against 26 lakh in 1981. ... houselisting operation all ... were divided ... 120

Message of Sh. Hukam Singh, Chief Minister Haryana to the people in connection with 1991 Census



You know that Census in our country is conducted after every ten years. This work is of national importance and it has to be completed keeping in ...w a definite date and time. The reference date for ... next Census will be the sunrise of March 1, 1991, which the enumeration work will start on 9th Feb., ... During this period the enumerators will visit ... household to collect necessary information in ...t of all persons residing therein.

...e data collected at the time of Census will be used for the preparation of ...ment plans. The date will also be required for ... ...ncies for Lok Sabha ...

We are 84.39 crore

The density of population in 1991, ...ing to the census, is 267 per ... compared to 216 in ... per

growth rate of 56.86 per cent, Mr Nanda pointed out.

Goa showed a dramatic decline ... the population growth rate fro... 26.74 in 1981 to 15.96 per cent ... a decline of about 10 per c... ...Bombay with a popula... ...1991 show...



CONTENTS

	Pages
FIGURES AT A GLANCE	1—2
FOREWORD	3
MAPS	5—21
1. Administrative divisions, 1991	7
2. Proportion of urban population to total population, 1991	9
3. Towns with their growth rate, 1981-91	11
4. Proportion of male workers to total male population, 1991	13
5. Proportion of female workers to total female population, 1991	15
6. Main workers by broad categories, 1991	17
7. Proportion of agricultural workers to total main workers, 1991	19
8. Proportion of workers and non-workers in class-1 urban centres, 1991	21
DIAGRAMS	23—29
1. Districtwise comparative picture of population size, number of literates, sex ratio, growth rate and density, 1991	25
2. (a) Decadal percentage growth rate of population, 1901-1991 (b) Density of population (c) Sex ratio, 1901-1991 (d) Percentage of literates to estimated population aged 7 and above	27
3. (a) Haryana—Growth of urban population, 1901-1991 (b) Haryana—Urban population, 1981 and 1991 (c) Haryana—Percentage share of urban population and number of towns by size class 1991 (d) Haryana—Level of urbanisation by districts	29
EXPLANATORY NOTES	31—36
ANALYTICAL NOTE	37—51
PROVISIONAL POPULATION TABLES	53—141
ALL INDIA STATEMENTS: INDIA/STATES/UNION TERRITORIES	53—87
I Population and literates in states and union territories by residence and sex, 1991	55—57
II Urban population of states and union territories, 1981-1991	58
III Population, total workers, main workers and marginal workers in states and union territories by residence and sex, 1991	59—65
IV Distribution of main workers as Cultivators, Agricultural Labourers, Household Industry workers and other workers in states and union territories by residence and sex, 1991	66—72
V Proportion of total workers, main workers and marginal workers to total population in states and union territories by residence and sex, 1981-1991	73—79

		Pages
VI	Percentage distribution of main workers as Cultivators, Agricultural Labourers, Household Industry workers and other workers in states and union territories by residence and sex, 1981-1991	80—87
	SUPPLEMENT TABLES : HARYANA	88—113
Table 1	Population and literates by residence and sex, 1991	88—91
Table 2	Percentage of urban population to total population and decennial growth rate and sex ratio by residence	92
Table 3	Population of towns	93—96
Appendix to Table 3	List of census towns of 1981 declassified in 1991 and census towns of 1981 merged with other towns in 1991	97
Table 4(a)	Growth of urban population according to size class of towns / urban agglomerations as in each Census	97
Table 4(b)	Growth of urban population by size class during 1971-81 as per size class of towns / UAs. in 1971 and during 1981-91 as per size class of towns / UAs. in 1981	98
Table 5	Total workers, main workers, marginal workers and their percentage to total population	99—103
Table 6	Distribution of main workers as Cultivators, Agricultural Labourers, workers in Household Industry and other workers	104—113
Annexure	Provisional population figures upto tahsil and town levels	114—141
	SCHEDULES FOR THE 1991 CENSUS	143—150
Houselist		145
Household Schedule		146—147
Individual Slip		149—150

FIGURES AT A GLANCE

POPULATION CLASSIFIED BY SEX, RESIDENCE AND MAIN ACTIVITY IN HARYANA

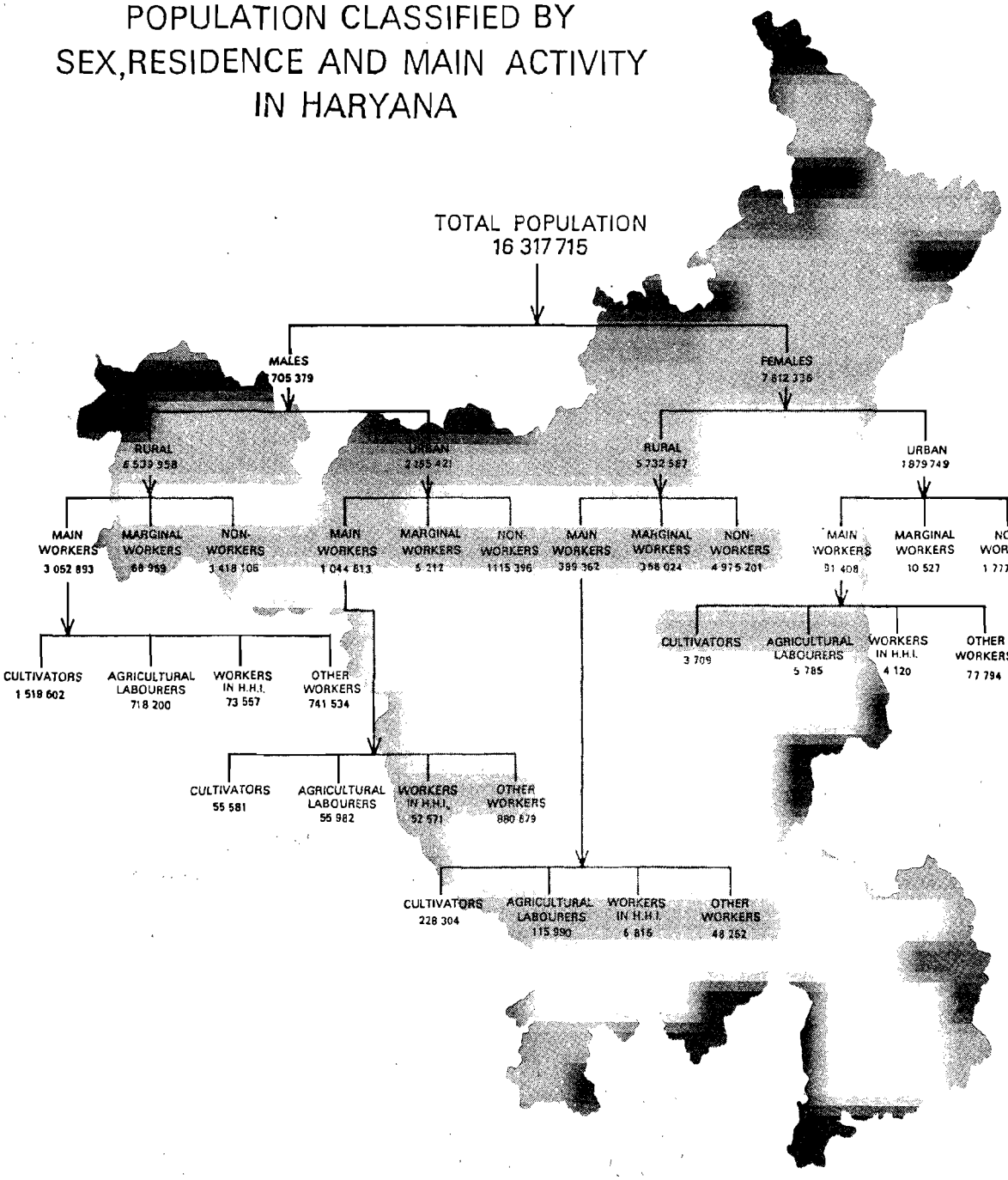



FIGURES AT A GLANCE

		Persons	Males	Females
POPULATION OF HARYANA	Total	16,317,715	8,705,379	7,612,336
	Rural	12,272,545	6,539,958	5,732,587
	Urban	4,045,170	2,165,421	1,879,749
DECENNIAL POPULATION GROWTH, 1981-91				26.28 per cent
DENSITY OF POPULATION				369 persons per Sq. Km.
SEX RATIO				874 females per 1,000 males

LITERACY RATE (Percentage of literates to estimated population aged 7 & above)	Total 55.33 per cent Males 67.85 per cent Females 40.94 per cent
PROPORTION OF URBAN POPULATION TO TOTAL POPULATION	24.79 per cent
PROPORTION OF MAIN WORKERS TO TOTAL POPULATION	Total 28.12 per cent Males 47.07 per cent Females 6.45 per cent
CATEGORIES OF WORKERS	Percentage to total main workers
(i) Cultivators	Total 39.38 Males 38.44 Females 47.28
(ii) Agricultural Labourers	Total 19.53 Males 18.89 Females 24.81
(iii) Workers in Household Industry	Total 2.99 Males 3.08 Females 2.23
(iv) Other Workers	Total 38.10 Males 39.59 Females 25.68



FOREWORD

We had come out earlier with a paper containing the Provisional Population Totals of Haryana within a fortnight of the completion of 1991 Census. This publication gave the population of the State and its constituent districts as on 1st March, 1991. The four tables given therein dealt with the distribution of population by sex and area, decadal variation in population since 1901, the number of literates in the State, districts and cities/UAs. with a population of 1 lac and more. In our anxiety to present the vital statistics of 1991 Census as early as possible detailed data on urbanisation and economic activity of the people could not be included in it and we could also not go below the district level.

The need for data at the tahsil and town level for planning and day-to-day administration being equally important, the present publication which is a supplement to Paper 1 is designed to go down to the tahsil and town level and give information on:—

(i) Rural-Urban composition of population and the number of literates;

(ii) Population and growth rate of districts, cities, UAs. and towns;

(iii) Classification of towns by size of their population and their growth rate;

(iv) Workers and their percentage to total population;

(v) Classification of workers into main workers and marginal workers and further categorisation of main workers into cultivators, agricultural labourers, workers in household industry and other workers.

A few maps, graphs and diagrams have been given to make the demographic profile of the State, districts, and towns easily understandable by the common man. Although, an attempt has been made to analyse the data yet care has been taken to avoid scrupulously such conclusions which are likely to be affected by some facts which are not available with us at the moment as figures presented here are still provisional.

The Census questionnaires canvassed both at the time of houselisting and actual enumeration have been added to give the data users an idea of the exhaustive nature of information that had been collected at the time of Census. This information is being processed manually in the Regional Tabulation Offices to generate the Primary Census Abstracts upto village level in the case of rural areas and ward level in the case of urban areas.

I would be failing in my duty if I do not avail myself of the opportunity to acknowledge and appreciate the services of my colleagues in the Directorate for their anxiety and untiring efforts to make this publication as informative and useful as possible. I must also hasten to thank Shri A.R. Nanda, Registrar General of India for his ever-inspiring and encouraging approach which went a long way in motivating us to work hard on this paper.

Chandigarh,
27th June, 1991

V.S. Chaudhri
Director of Census Operations, Haryana

2—194/RGI/ND/91

MAPS

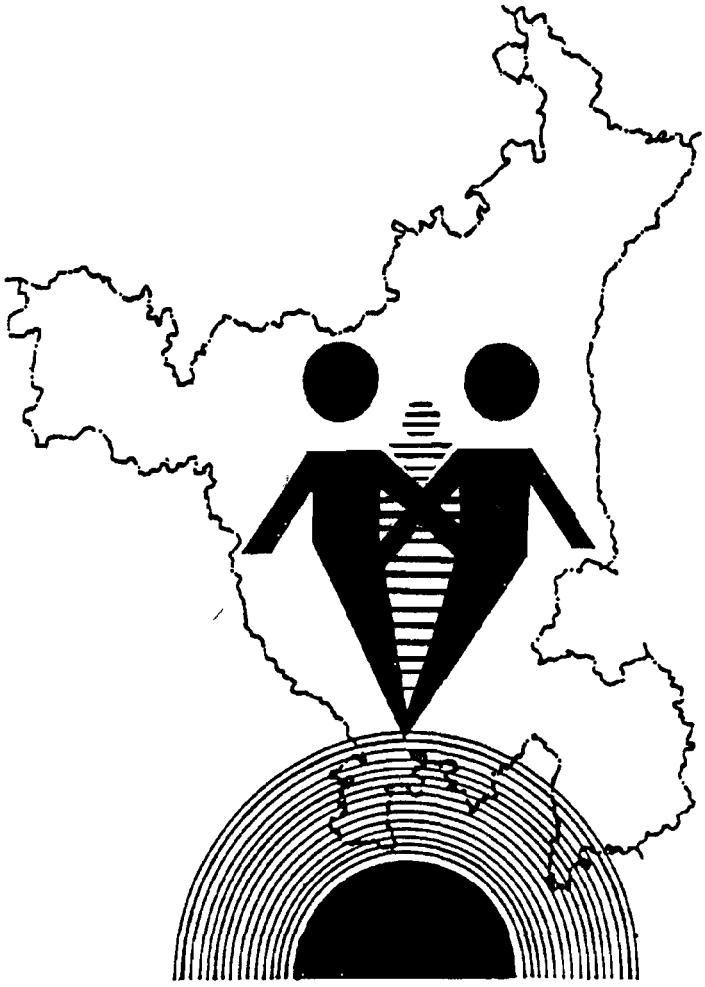

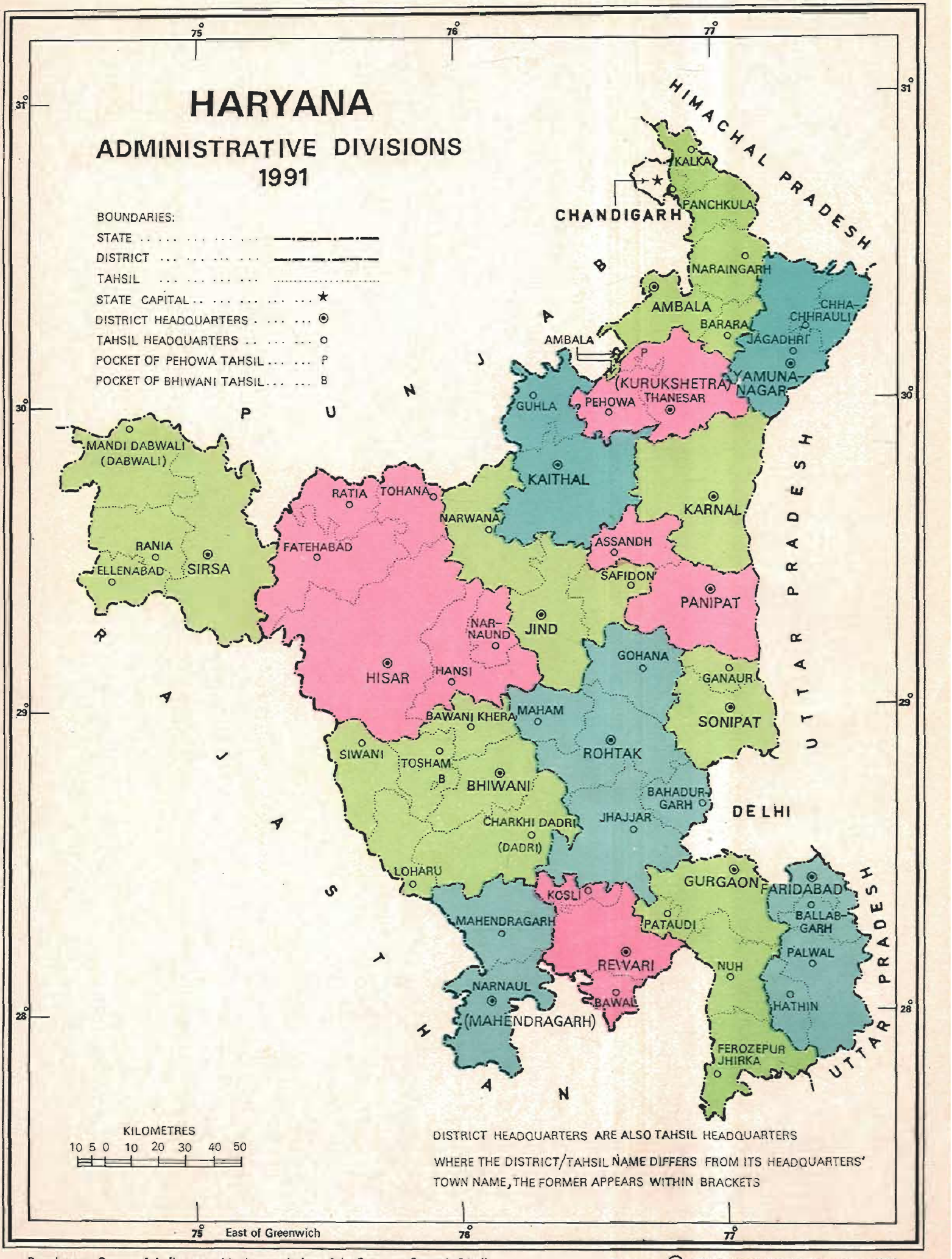

Based upon Survey of India map with the permission of the Surveyor General of India

© Government of India Copyright, 1991

HARYANA

PROPORTION OF URBAN POPULATION TO TOTAL POPULATION 1991

(DISTRICTS)

BOUNDARIES:

STATE . . . . . .

DISTRICT . . . . . .

CHANDIGARH 1 106 275 35.85 64.15

AMBALA 818 401 33.82 66.18

YAMUNA NAGAR 635 658 24.25 75.75

KURUKSHETRA 818 352 14.74 85.26

KARNAL 880 213 27.60 72.40

KAITHAL 902 082 21.16 78.84

SIRSA

HISAR 1 835 555 21.18 78.82

JIND 958 165 17.27 82.73

PANIPAT 831 754 27.16 72.84

SONIPAT 744 450 23.78 76.22

ROHTAK 1 780 166 21.63 78.37

BHIWANI 1 122 487 17.49 82.51

DELHI

GURGAON 1 128 905 20.51 79.49

MAHENDRA-GARH 665 416 12.70 87.30

REWARI 623 443 15.26 84.74

FARIDABAD 1 466 393 48.66 51.34

HIMACHAL PRADESH

PUNJAB

RAJASTHAN

UTTAR PRADESH

UTTAR PRADESH

PERCENTAGE OF URBAN POPULATION

30.01 AND ABOVE

20.01 - 30.00 → STATE AVERAGE 24.79

20.00 AND BELOW

16 317 713

24.79 URBAN

75.21 RURAL

HARYANA

(Not to Scale)

KILOMETRES

10 5 0 10 20 30 40 50

PERSONS

2 000 000

1 500 000

1 000 000

500 000

FIGURES AT THE TOP OF THE CIRCLES INDICATE TOTAL POPULATION

FIGURES INSIDE OR AGAINST THE SECTORS INDICATE THE PERCENTAGE OF URBAN AND RURAL POPULATION

75° 76° 77° East of Greenwich

31° 30° 29° 28°

Based upon Survey of India map with the permission of the Surveyor General of India

© Government of India Copyright , 1991

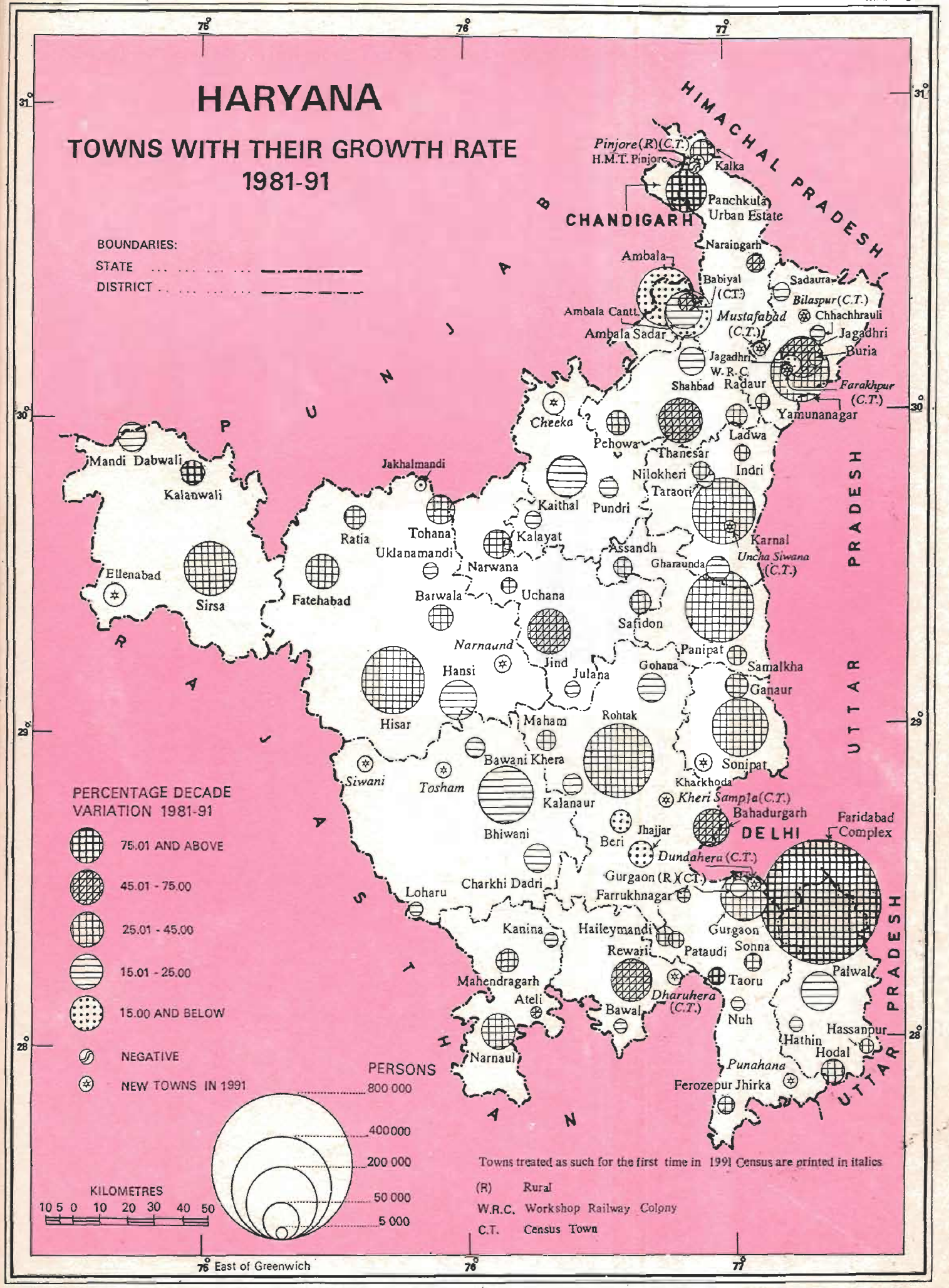

Based upon Survey of India map with the permission of the Surveyor General of India

© Government of India Copyright, 1991

HARYANA

PROPORTION OF MALE WORKERS TO TOTAL MALE POPULATION 1991

(DISTRICTS)

BOUNDARIES :

STATE . . . . . .

DISTRICT . . . . . .

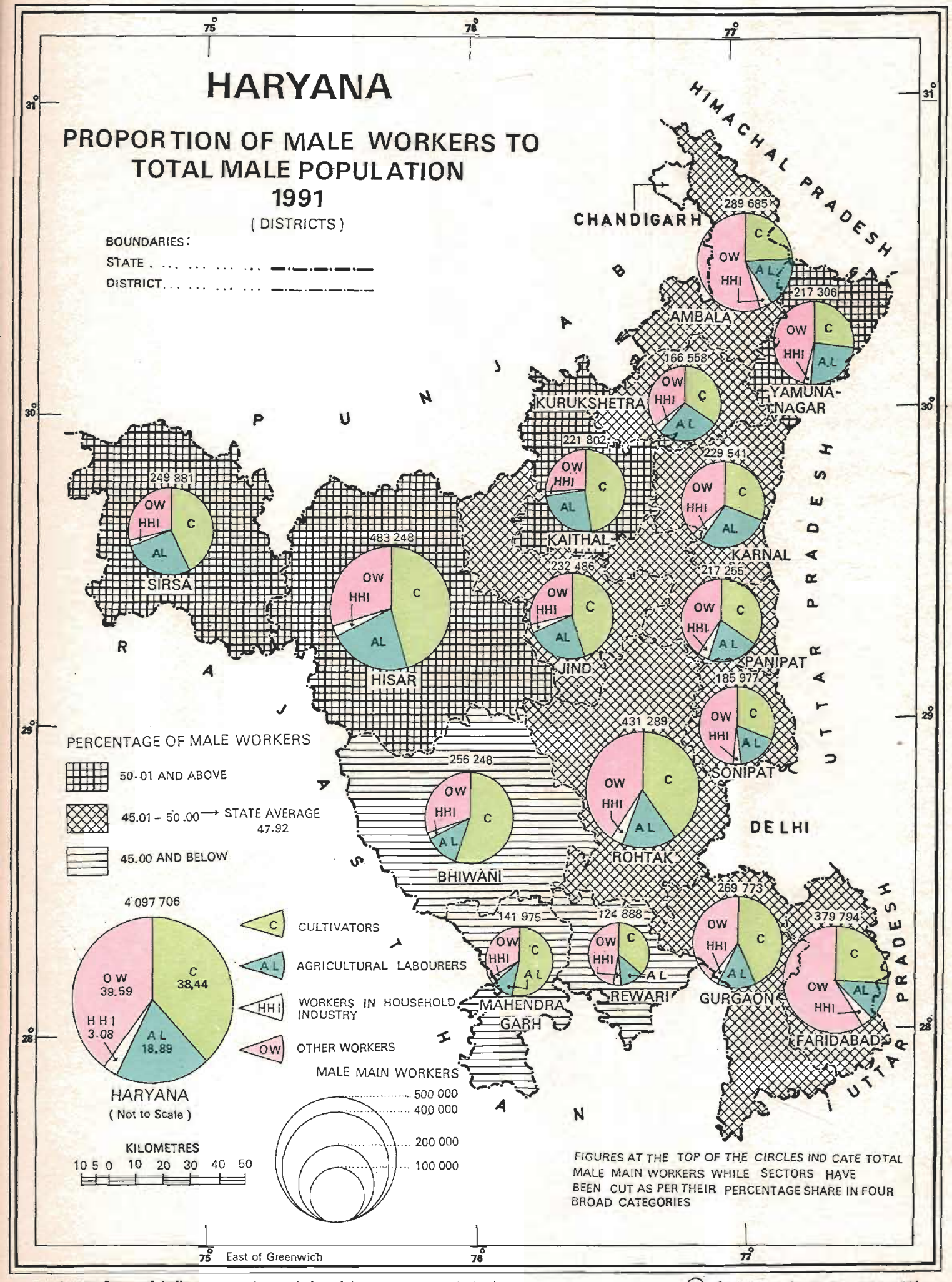

PERCENTAGE OF MALE WORKERS

- 50·01 AND ABOVE
- 45.01 – 50.00 → STATE AVERAGE 47.92
- 45.00 AND BELOW

- C — CULTIVATORS
- AL — AGRICULTURAL LABOURERS
- HHI — WORKERS IN HOUSEHOLD INDUSTRY
- OW — OTHER WORKERS

MALE MAIN WORKERS

KILOMETRES

10 5 0 10 20 30 40 50

FIGURES AT THE TOP OF THE CIRCLES INDICATE TOTAL MALE MAIN WORKERS WHILE SECTORS HAVE BEEN CUT AS PER THEIR PERCENTAGE SHARE IN FOUR BROAD CATEGORIES

75° East of Greenwich 76° 77°

Based upon Survey of India map with the permission of the Surveyor General of India

© Government of India Copyright , 1991

HARYANA

PROPORTION OF FEMALE WORKERS TO TOTAL FEMALE POPULATION 1991

(DISTRICTS)

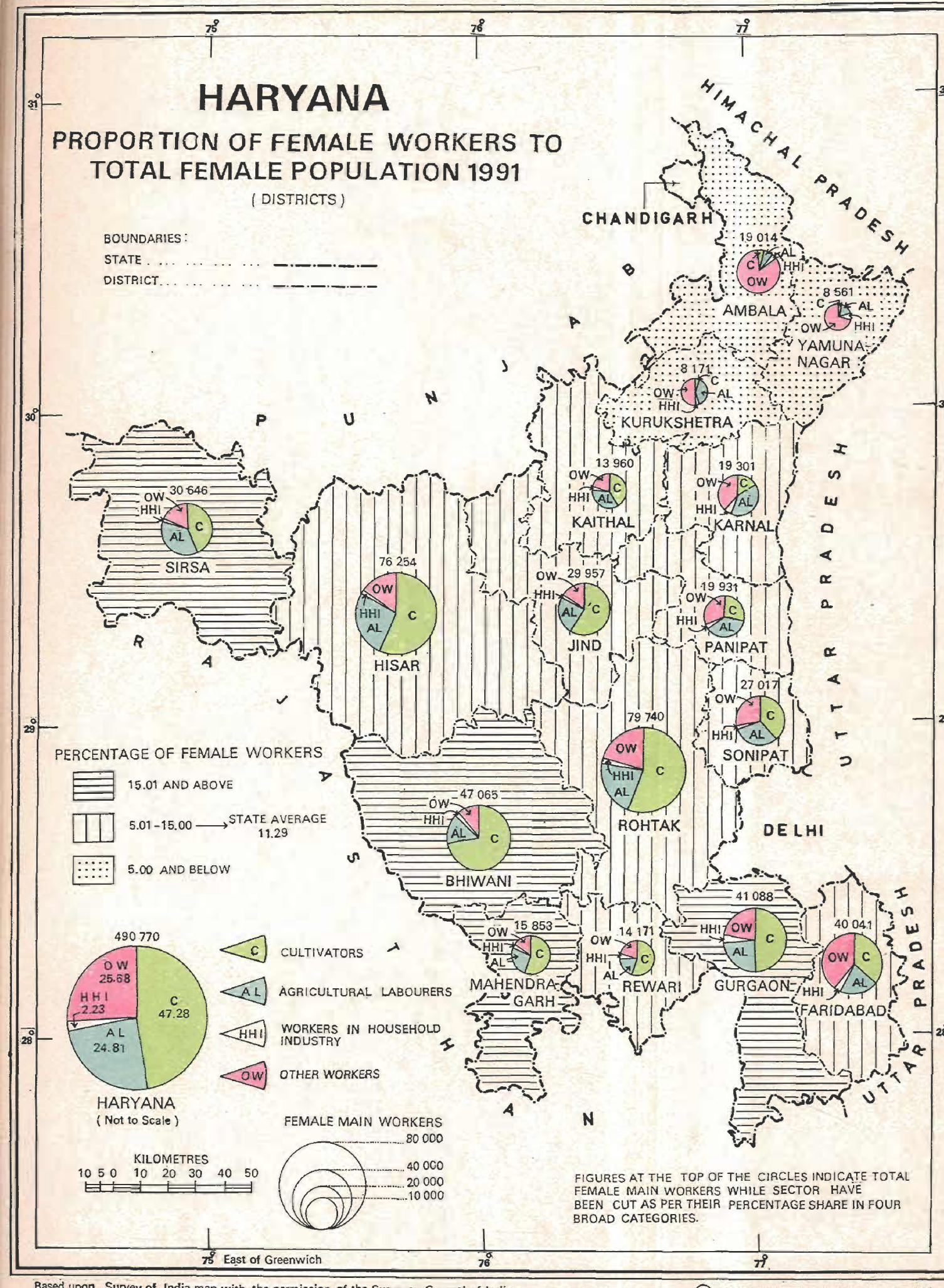

Based upon Survey of India map with the permission of the Surveyor General of India

© Government of India Copyright , 1991

MAIN WORKERS BY BROAD CATEGORIES 1991

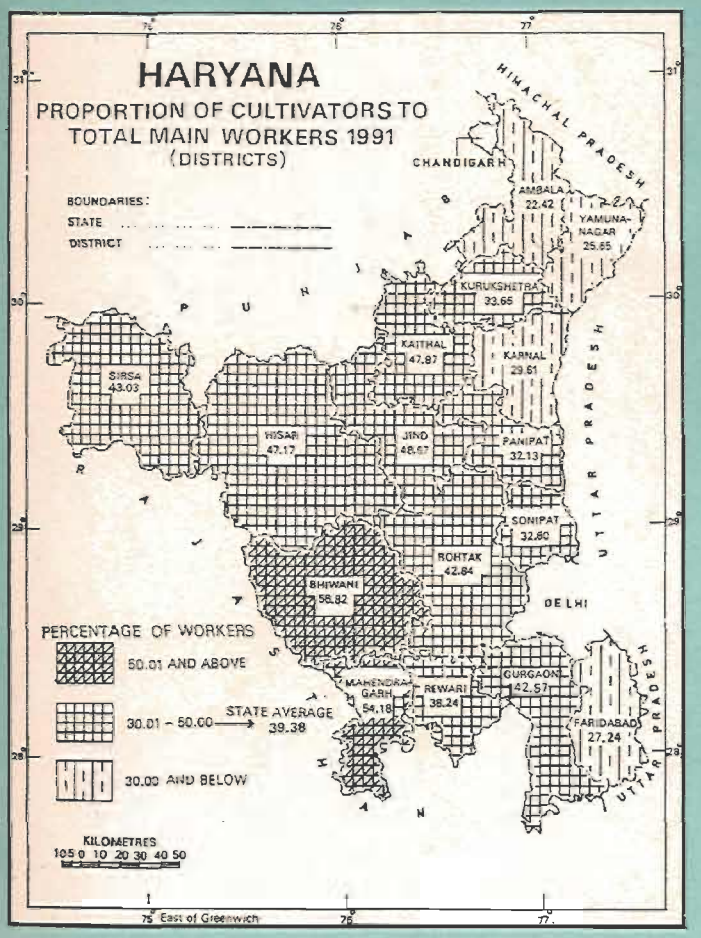

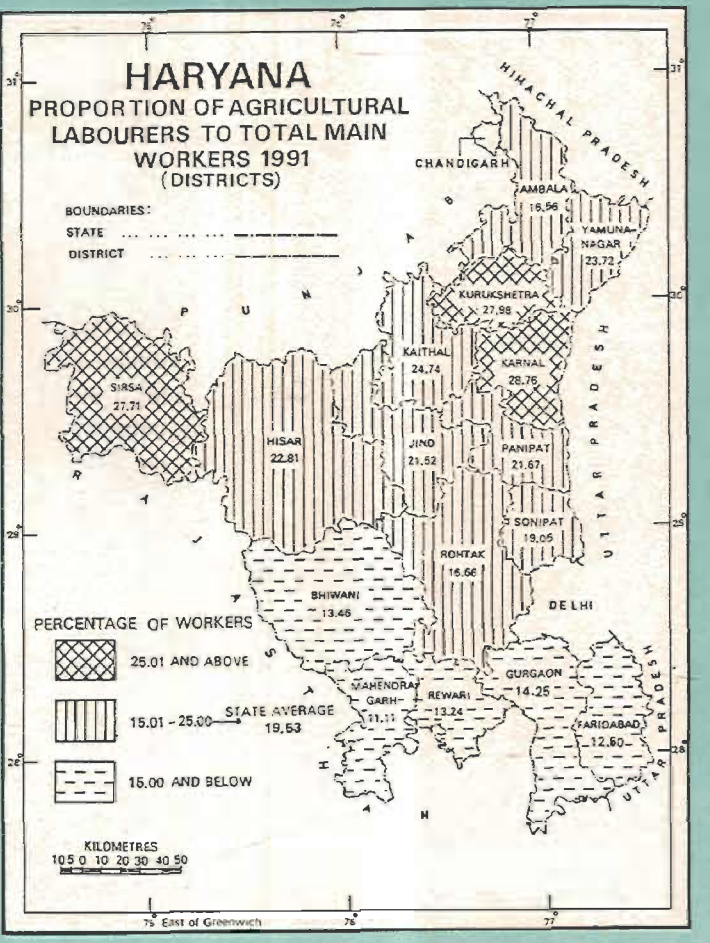

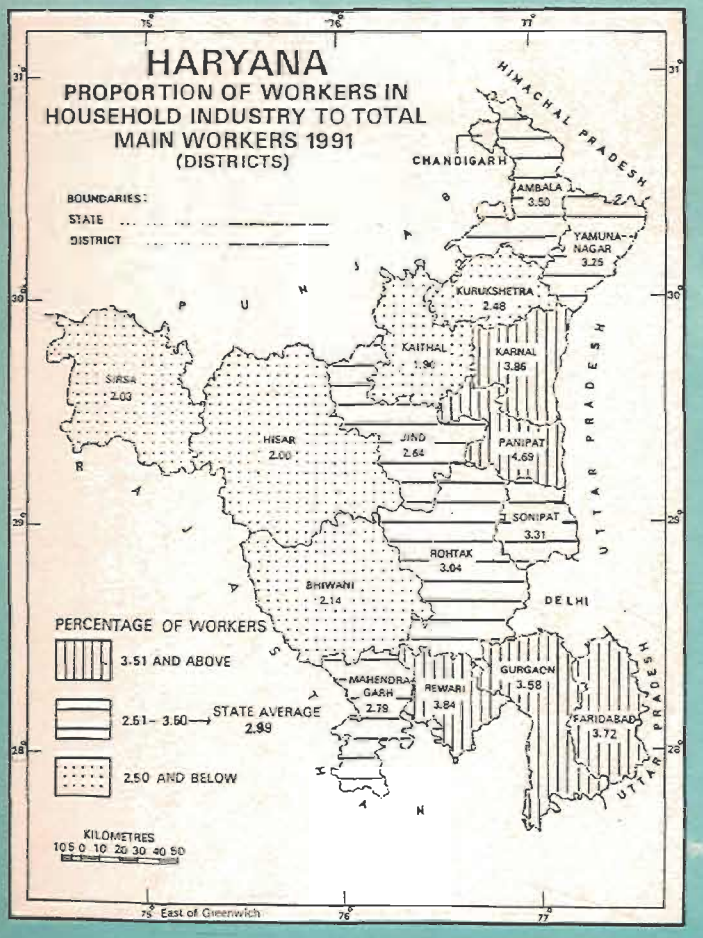

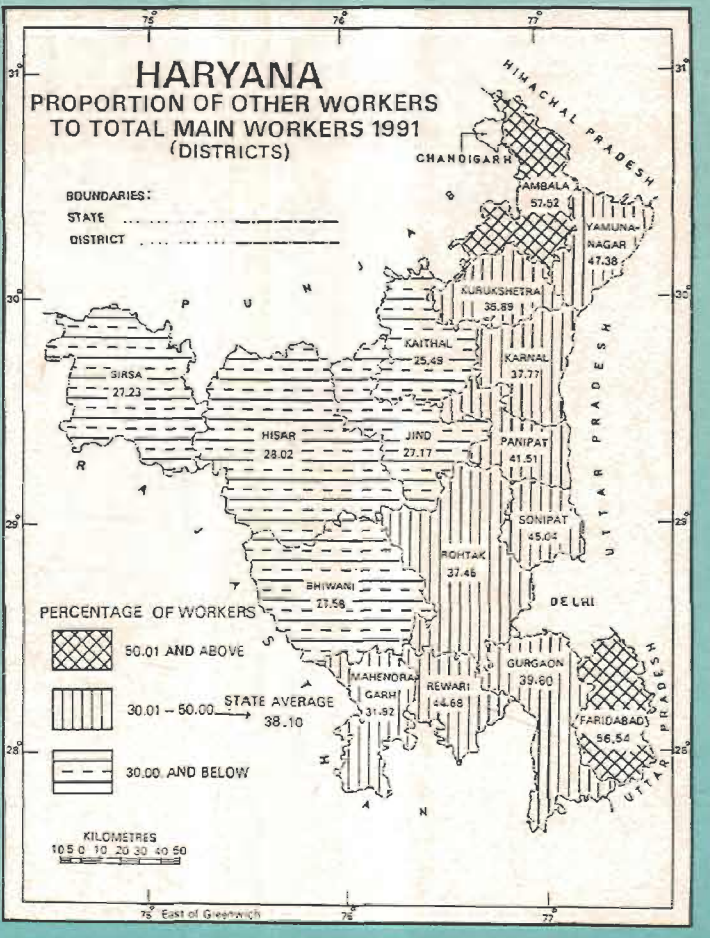

Based upon Survey of India map with the permission of the Surveyor General of India

© Government of India Copyright, 1991

HARYANA

PROPORTION OF AGRICULTURAL WORKERS TO TOTAL MAIN WORKERS 1991

(DISTRICTS)

Based upon Survey of India map with the permission of the Surveyor General of India

© Government of India Copyright , 1991

HARYANA

PROPORTION OF WORKERS AND NON-WORKERS IN CLASS I URBAN CENTRES 1991

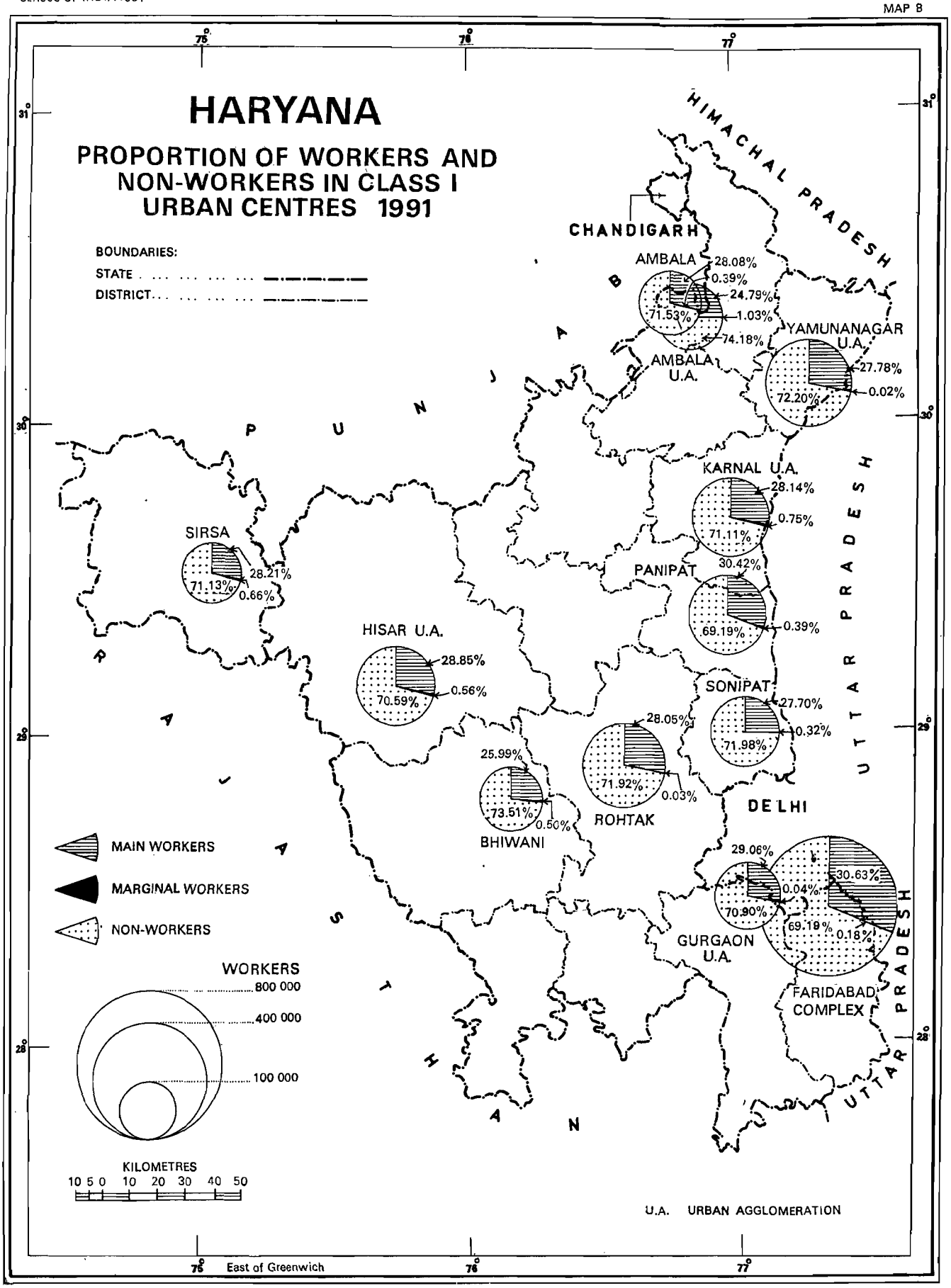

Based upon Survey of India map with the permission of the Surveyor. General of India

© Government of India Copyright, 1991

DIAGRAMS



HARYANA

DISTRICT WISE COMPARATIVE PICTURE OF POPULATION SIZE, NUMBER OF LITERATES, SEX RATIO, GROWTH RATE AND DENSITY 1991

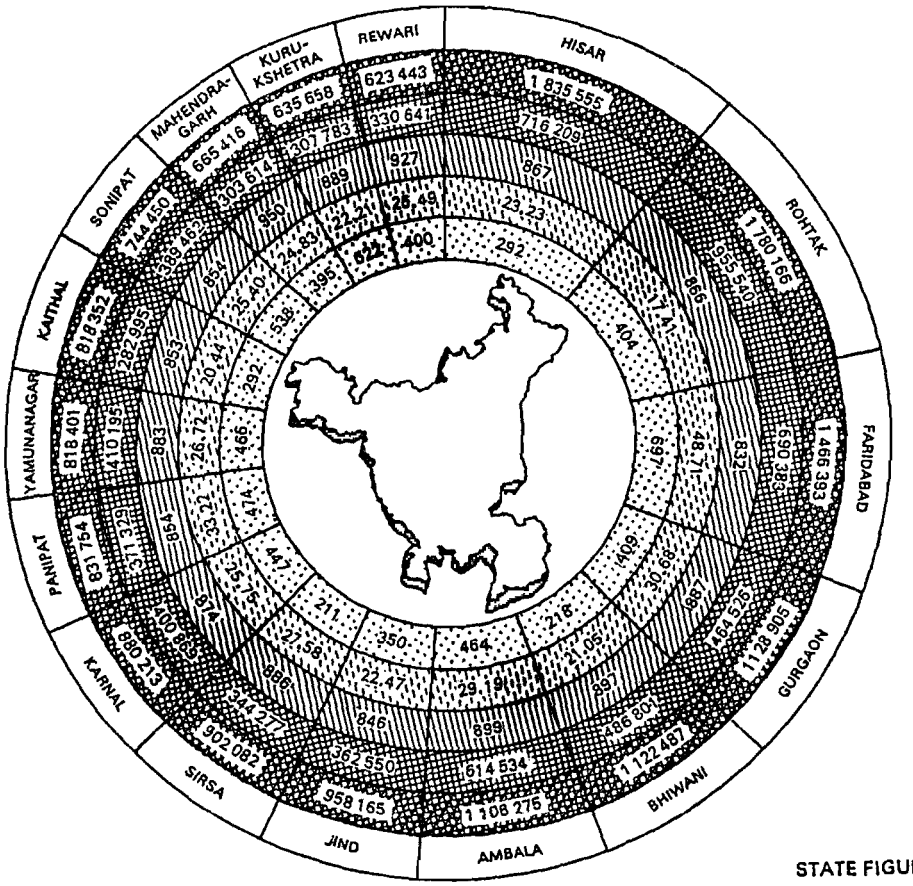

		STATE FIGURES
	POPULATION	16 317 715
	TOTAL LITERATES (EXCLUDING CHILDREN IN THE AGE GROUP 0-6)	7 431 708
	SEX RATIO (FEMALES PER 1 000 MALES)	874
	DECENNIAL GROWTH RATE 1981-91	26.28
	DENSITY (PERSONS PER Km2)	369

SECTORS ARE AS PER DISTRICT POPULATION PROPORTIONS .
PERCENTAGE FIGURES ARE WRITTEN FOR GROWTH RATE OF POPULATION .

DIAGRAM 2

DECADAL PERCENTAGE GROWTH RATE OF POPULATION 1901 - 1991

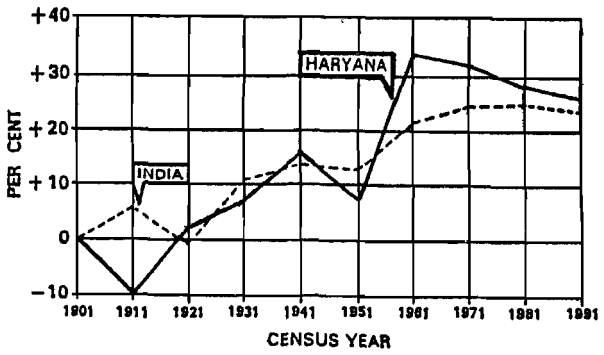

DENSITY OF POPULATION

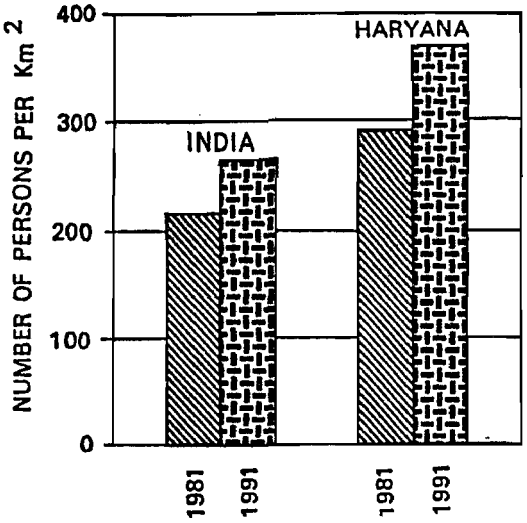

SEX RATIO 1901 - 1991

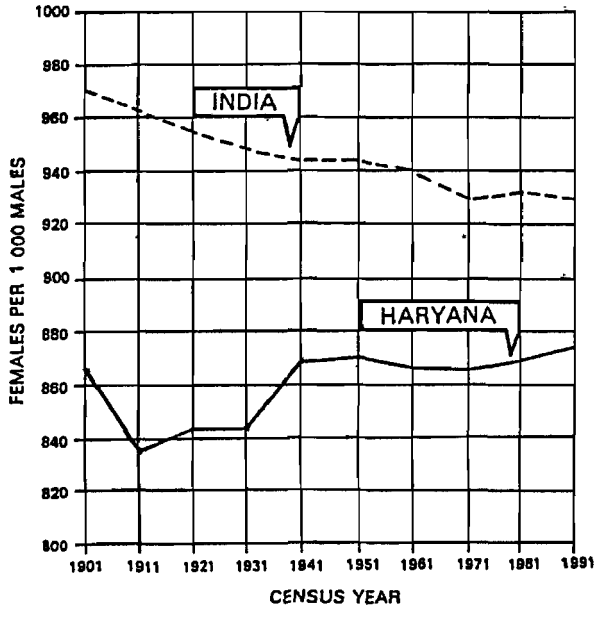

PERCENTAGE OF LITERATES TO ESTIMATED POPULATION AGED 7 AND ABOVE

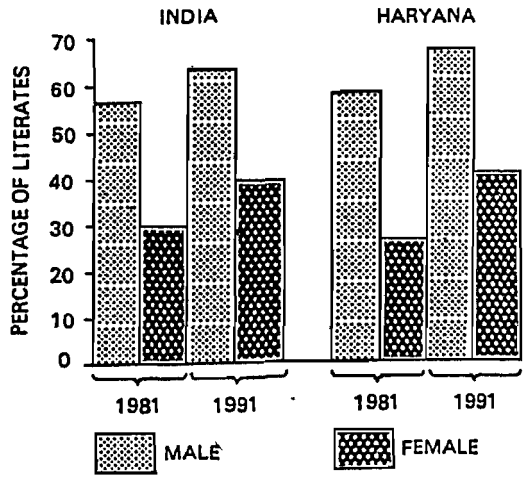

HARYANA
GROWTH OF URBAN POPULATION

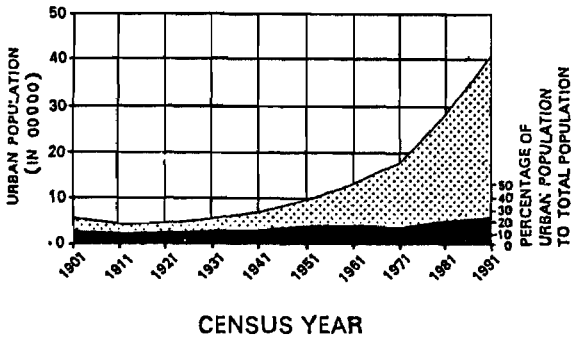

HARYANA
URBAN POPULATION

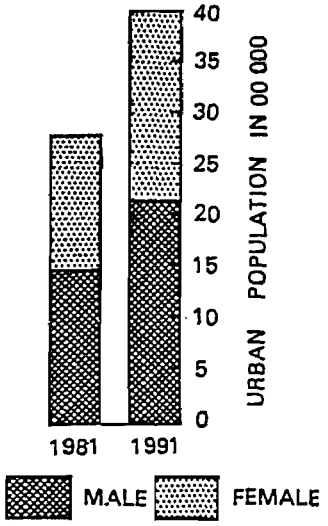

HARYANA
PERCENTAGE SHARE OF URBAN POPULATION AND NUMBER OF TOWNS BY SIZE CLASS 1991

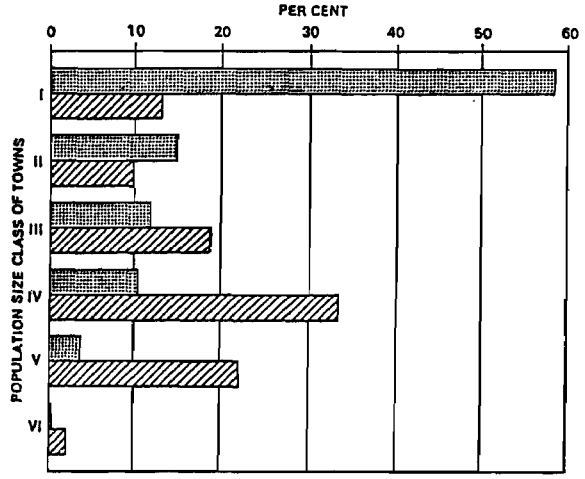

CLASS	I	TOWNS :	POPULATION 100 000 AND ABOVE
CLASS	II	TOWNS :	POPULATION 50 000 - 99 999
CLASS	III	TOWNS :	POPULATION 20 000 - 49 999
CLASS	IV	TOWNS :	POPULATION 10 000 - 19 999
CLASS	V	TOWNS :	POPULATION 5 000 - 9 999
CLASS	VI	TOWNS :	POPULATION LESS THAN 5 000

HARYANA
LEVEL OF URBANISATION BY DISTRICTS

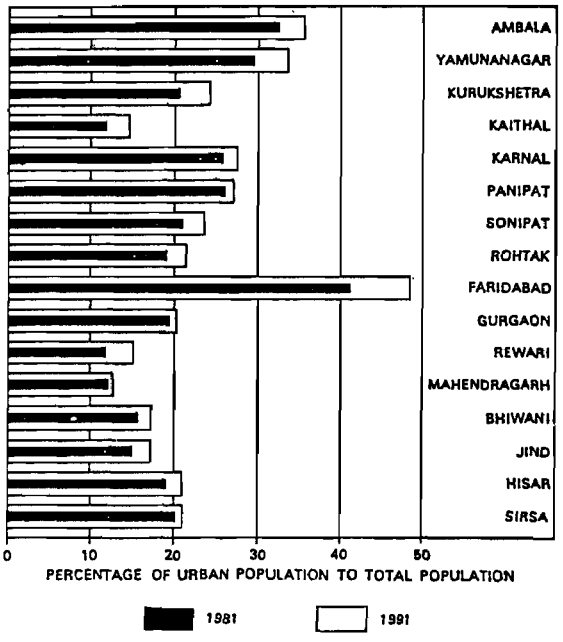

EXPLANATORY NOTES



EXPLANATORY NOTES

The terminology used in this publication needs some explanation to enable the reader to appreciate the data and its analysis in its proper perspective and hence these notes.

It has been a recognised practice throughout the world to classify the areas into urban and rural for presentation of Census data but till recently there has been no consensus regarding the meaning of these two terms. However, areas conforming to the following standards are, now, generally treated as **urban** for Census purposes:

1. All statutory towns i.e. all places with a local authority like municipality, cantonment board, notified area committee, etc;

2. All other places, which satisfy the following requirements;

   (a) A minimum population of 5,000;

   (b) At least 75% of the male working population being engaged in non-agricultural pursuits and

   (c) A density of population of at least 400 persons per square kilometre.

3. In addition to the above two types of urban areas there is a third category which is called Urban Agglomeration.

It is generally seen that some urban settlements like railway colonies, university campuses, port areas and military camps come up outside the notified municipal limit of a town, but, adjoining it. Such outgrowth(s) may actually fall in the area of the adjoining revenue estate but it is not realistic to treat them as rural area on account of their highly developed urban characteristics while at the same time each such out-growth by itself may not satisfy the requirement to qualify itself for treatment as a town. Such out-growth is therefore treated as an adjunct of the town on whose periphery it exists and together with that it forms an **urban agglomeration.**

UA. is thus a contiguous urban spread consisting of a town and its adjoining urban outgrowth(s) or two or more contiguous towns alongwith out-growth(s) of such town(s). The concept of UA. came into vogue for the first time in 1971 Census.

Another term which was used for the first time in 1971 Census is **standard urban area** which denotes the projected growth area of a town having a population of 50,000 or more in 1971. This area should have a strong portent of urbanisation and be capable of being merged with the core town during the next 2-3 decades.

The concept of standard urban area is different from that of the urban agglomeration. The former is based on the potentiality of development of any urban growth in the next two or three decades while the latter depicts the present state of any out-growth or urban spread adjoining a core town.

Classification of towns:

By tradition towns are classified on the basis of their population size for the purpose of Census into the following classes:

Size Class	Population range
I	100,000 and above
II	50,000 to 99,999
III	20,000 to 49,999
IV	10,000 to 19,999
V	5,000 to 9,999
VI	Less than 5,000

A class I town i.e. a town having a population of 1 lac and above is termed as a **city** in Census, irrespective of the fact that the town has a corporation or municipality.

After identifying the towns and urban agglomerations what remains is **Rural.** The basic unit of administration in rural area is a revenue village which has well defined survey boundary. A village is an administrative unit having a separate misl-Haqiat (Record of Rights) for purposes of recovery of land revenue and management of land tenures. The definition of **village** adopted in Haryana State for Census purposes is the one contained in the Punjab Land Revenue Act, 1887. It has been defined as an area of which a separate record of rights is maintained or



which has been separately assessed to land revenue or would have been so assessed if..... .....or which the State Govt. has otherwise declared as an Estate. The village does not necessarily refer to an inhabited area only but to the entire land given within a fixed boundary. There can thus be some villages without any habitation at all. The village or the revenue estate may comprise of several hamlets but the entire village has been considered as one unit for Census purposes. The reference to the village here is only of topical interest as we are not going below tahsil level presently.

The definition of **work** as it stands today has undergone a sea-change during the last 100 years. The early censuses of the last century laid more emphasis on ethnic questions rather than on economic questions. Although questions regarding economic activity of the individual were asked in the first-ever Census in the country in 1872 yet the nature of enquiry did not go beyond finding out the occupation or means of subsistence of the individual upto 1921. In the first three censuses of this century occuption or means of subsistence was divided into two categories i.e. principal and subsidiary. In all these Censuses the term actual worker also included a person, who was in receipt of income without doing any work such as a rentier and a pensioner. It was in 1931 that the term actual worker was substituted by the word 'earner' and that occupation of dependents was recorded under the head 'subsidiary occupation', It was in 1941 that information about 'means of livelihood' of each individual was enquired about. It was also asked for the first time whether the means of livelihood was available throughout the year or part of the year. The information relating to employment of (a) paid assistance (b) members of household was also collected.

In 1951 every individual was asked two questions relating to his dependency and employment to determine his economic status and he was classified as a 'self supporting person' or 'earning dependent' or a 'non-earning dependent'. I would like to skip over explaining these terms as they are only of academic interest and not of any consequence in this write up.

It was felt that the concept of dependency adopted in 1951 Census did not reflect the correct position of workers engaged in or assisting in activities like agriculture, cottage industries and services. In other words, persons who worked in family enterprises or cultivation without wages in cash or kind but who shared the profits were generally omitted. It was, therefore, decided to collect economic data in 1961 for 'workers' and 'non-workers'. The basis of work adopted in 1961 Census was as follows :

In the case of seasonal work like cultivation, livestock, dairying, household industries etc., if a person had some regular work of more than one hour a day throughout the greater part of the working season, he was regarded as a worker. In the case of regular employment in any trade, profession, service, business or commerce a person was treated as a worker if he was employed during any of the fifteen days preceding the day on which he was enumerated. A person who was working but was absent from his work during the fifteen days preceding the day of enumeration due to illness or other cause was also taken as a worker. On the other hand, a person who was offered work but had not actually taken it up was treated as a non-worker. A person under training as apprentice with or without stipend or wages was regarded as a worker. An adult woman engaged in household duties but not doing any productive work to augment the family resources was considered as non-worker. Persons like beggars, pensioners etc., who received income without doing any work were regarded as non-workers. A public or social service worker who was actively engaged in public service activity or a political worker who was actively engaged in furthering the political activity of his party was also regarded as a 'worker'.

In 1971, considerable departure was made in respect of economic questions. The main activity of a person was ascertained according as he spent his time basically as a worker producing goods and services or as a non-worker. For regular work in industry, trade or services the reference period was the week prior to the enumeration and for seasonal work such as agriculture the last one year. Work involved not only actual work but also effective supervision and direction of work. The person was categorised as a worker



or non-worker according to the main activity returned by him.

In case of household industry or other work the information relating to name of establishment, nature of industry, trade, profession or service, description of work and class of worker was also recorded.

Secondary work was recorded in respect of persons who had returned some work as their main activity. Where a person who was basically a non-worker such as a student or house-wife, but who made some marginal contribution to work, was recorded under secondary work.

In 1981 Census, information regarding economic activity of the people was collected in greater detail although the basic concept of 'work' as adopted in 1961 & 1971 Censuses remained unchanged. The dichotomy of classification of the population into workers and non-workers of 1961 & 1971 Censuses was replaced by a trichotomy of workers, marginal workers and non-workers. The concept of marginal workers is an addition to census terminology in 1981. For main workers, the time criterion of engagement in work for the major part of the year for at least 183 days was adopted while those who worked for sometime during the last year but not for the major part were treated as marginal workers. Those who had never worked during the last year were categorised as non-workers. A new question whether seeking / available for work was asked from marginal workers and non-workers.

The concepts and definitions relating to economic questions in general and 'work' in particular adopted in 1981 Census were retained in 1991 for the sake of comparability. However greater care was taken to frame the questions in such a way as to help netting unpaid workers on farm or in family enterprises. In order to ensure that the economic activity of women and children working on farm and in family enterprises was properly enumerated, special emphasis was laid on the training of enumerators and it was stressed that they should ask probing questions especially in the case of women to find out if they worked anytime at all last year or any of the seasons in the reference period. Further, the question on seeking / available for work was asked in the 1991 Census from non-workers only and not from marginal workers as was done in the 1981 Census. In the case of those seeking / available for work, a question whether they had ever worked before was asked, which will help in knowing the number of fresh entrants to the labour force.

Main workers are those, who worked for major part of the year i.e. for more than 183 days preceding the period of enumeration.

Marginal workers are thus those, who worked anytime at all in the year preceding the enumeration period but who did not work for the major part of the year, i.e. more than 183 days.

Non-workers are those, who did not work anytime at all in the year preceding the enumeration period.

The main workers are further classified into (i) Cultivators (ii) Agricultural Labourers (iii) Workers engaged in Household industry and (iv) Other workers. For purpose of the Census a person is treated as a **Cultivator** if he or she is engaged either as employer, single worker or family worker in cultivation of land owned or held from Govt. or held from private person or institution for payment in money, kind or share. Cultivation includes supervision or direction of cultivation also.

A person who works in another person's land for wages in money, kind or share is regarded as an **Agricultural labourer.** He or she has no risk in the cultivation and has no right of lease or contract on land on which he/she works.

However, one is classified as a cultivator or agricultural labourer only when he is engaged in the growth of the following crops :

(i) Cereal and millet crops;
(ii) Pulses;
(iii) Fibre crops; Raw cotton, jute, mesta, sunhemp, and kindred fibre crops;
(iv) Oilseeds;
(v) Cash crop like sugarcane.

The growing of plantation, orchards, flowers, vegetables, medicinal plants, spices, etc. is not considered as cultivation.



Household industry is defined as an industry carried on by the head of household himself/herself and/or by the members of the household at home or within the village in the case of rural areas and within the precincts of the house in which the household lives in the case of urban areas. The workers in a household industry generally consist of members of the household including the head. The industry should not be run on the scale of a factory which would qualify for being registered under the Indian Factories Act. Lastly, a household industry should relate to production, processing, servicing, repairing or making and selling (but not merely selling) of goods.

Other workers are those, who are not cultivators or agricultural labourers or workers in household industry but are engaged in Livestock, Forestry, Fishing, Hunting and Plantations, Orchards and allied activities, Mining and Quarrying, Manufacturing, Processing, Servicing and Repairs (other than household industry), Construction, Trade and Commerce, Transport, Storage and Communications and 'Other Services'.

The term **work participation rate** is used to denote the proportion of workers to total population and not proportion of the work force to total population though the latter is often the conventional usage.



ANALYTICAL NOTE

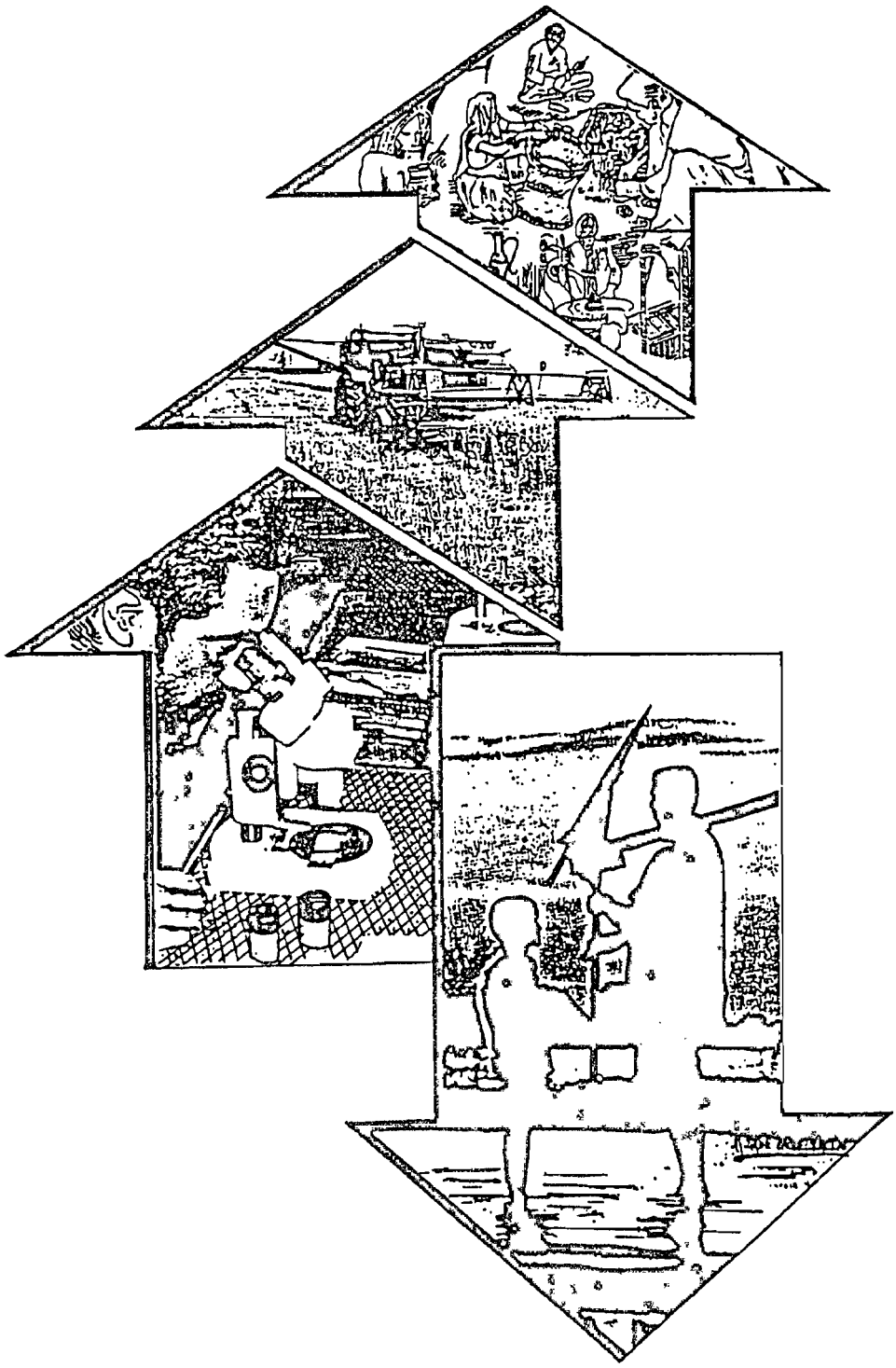

ANALYTICAL NOTE

General

The provisional population of Haryana as revealed by 1991 Census and reported in Paper 1 is 16,317,715. Taking the same figure for our present study, we propose to analyse here, the rural - urban composition of the people and their economic status.

Statement 1 below gives the district-wise distribution of rural and urban population in the State. The districts are arranged in accordance with the code numbers allotted to them during Census Operations and they will be placed in the same sequence in all the Tables except where the order is changed for some specific reasons. Map 1 reflects the administrative divisions of Haryana upto tahsil level at the time of 1991 Census.

STATEMENT 1

District-wise total, rural and urban population, 1991

	State / District	Population		
		Total	Rural	Urban
	1	2	3	4
	HARYANA	**16,317,715**	**12,272,545**	**4,045,170**
1.	Ambala	1,106,275	709,705	396,570
2.	Yamunanagar	818,401	541,593	276,808
3.	Kurukshetra	635,658	481,516	154,142
4.	Kaithal	818,352	697,766	120,586
5.	Karnal	880,213	637,256	242,957
6.	Panipat	831,754	605,864	225,890
7.	Sonipat	744,450	567,388	177,062
8.	Rohtak	1,780,166	1,395,179	384,987
9.	Faridabad	1,466,393	752,819	713,574
10.	Gurgaon	1,128,905	897,370	231,535
11.	Rewari	623,443	528,288	95,155
12.	Mahendragarh	665,416	580,876	84,540
13.	Bhiwani	1,122,487	926,117	196,370
14.	Jind	958,165	792,702	165,463
15.	Hisar	1,835,555	1,446,869	388,686
16.	Sirsa	902,082	711,237	190,845

The population of the State, its constituent districts and towns has also been given in Table 1 both for rural and urban areas separately. The area of each district as supplied by the Surveyor General of India has also been shown. The population has further been divided into males and females. The number of literates in the State and in each district has also been shown in this Table. This information has also been generated upto Tahsil level in the Abstract annexed to this paper.

Figure 1 depicts the comparative position of

Fig. 1

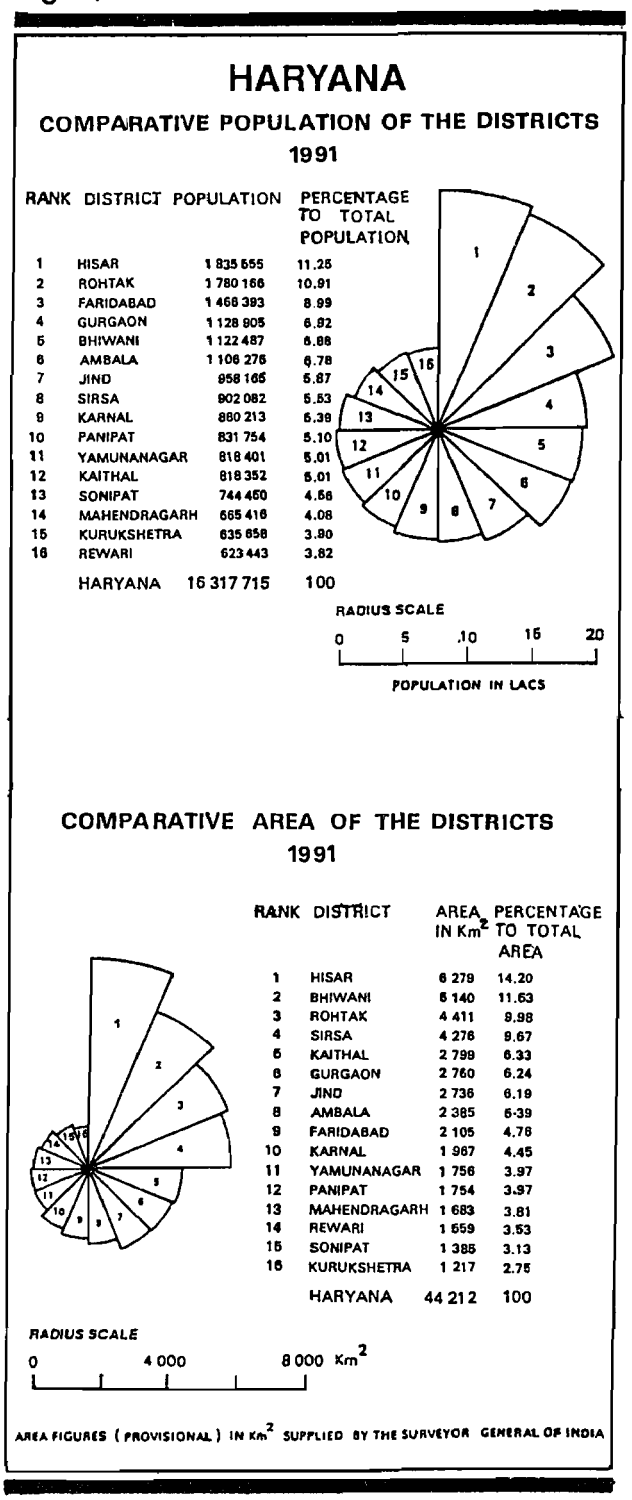

the districts in respect of their population, area, their share in the total population and total area of the State in the descending order of their size.

Diagram 1 depicts the comparative picture of the districts in respect of some of their demographic characteristics while Diagram 2 presents a comparative view of India and Haryana in respect of their growth rate, density, sex ratio and literacy rate.

Rural-Urban Profile

India still lives in villages and the same is also true of Haryana. Although the number of cities and towns has increased steadily in the State since 1901 and the number of city / town dwellers has also increased, 75.21 per cent of the total population of the State is still rural based. In absolute terms, out of 16,317,715 people living in Haryana 12,272,545 live in rural area.

The concentration of rural population is the highest in Hisar district (1,446,869) comprising 774,891 males and 671,978 females while Kurukshetra district has the least rural population of 481,516 comprising 253,975 males and 227,541 females.

While Haryana gives the impression of being a State with a strong rural bias, it is actually not so when silhouetted against the backdrop urban India. The State has been constantly and steadily striving hard to acquire an increasing urban character. While the State ranks 15th according to the size of its total population amongst the 25 States, it has moved upwards to 12th position on the basis of percentage of its urban population to total population amongst the various States. In 1981, Haryana occupied 9th place in the country amongst the States on the basis of its proportion of urban population to total population. Kerala is the only State which has surpassed Haryana in the last decade so far as percentage of urban population to total population is concerned. Mizoram and Goa also had relatively higher proportion of urban population to total population in 1981 but they were Union Territories at the time of last Census and they acquired the status of statehood for the first time in 1991 Census.

Haryana accounts for about 2 per cent of the total population of the country and it has approximately the same proportion in the urban population of the country. Statement 2 below will convince the data users that there has been a definite trend towards urbanisation in the State since the beginning of this century :-

STATEMENT 2

Growth of urban population since 1901

Census Year	Number of Cities / Towns	Total Population	Urban Population	Percentage of urban population to total population
1	2	3	4	5
1901	54	4,623,071	574,074	12.42
1911	36	4,174,683	449,704	10.77
1921	39	4,255,899	481,195	11.31
1931	41	4,559,924	564,743	12.38
1941	45	5,272,837	705,945	13.39
1951	62	5,673,606	968,494	17.07
1961	61	7,590,524	1,307,680	17.23
1971	65	10,036,431	1,772,959	17.67
1981	81	12,922,119	2,827,387	21.88
1991	94	16,317,715	4,045,170	24.79

It will also be observed from this statement that the urban population of the area which is now known as Haryana State has multiplied by about 7 times while its total population has increased only 3.5 times during the last 9 decades.

The process of urbanisation seems to have started seriously from 1951, but this process has actually accelerated after 1971. In the decade 1971-81, there was an increase of about 12 lacs in the urban population of the State and an equal number was added to the urban population of the State in the last decade of 1981-91 as would be evident from Figure 2.

Fig. 2

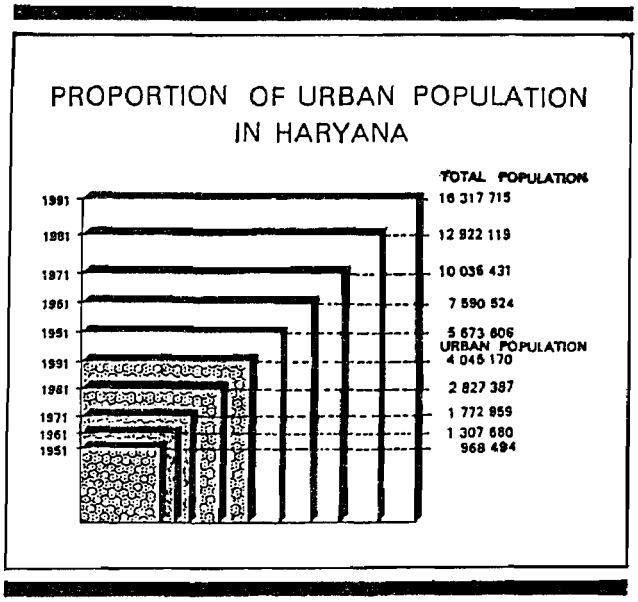

This increase is nearly three times of the increase in numbers that took place in the urban population in the earlier two decades viz. 1951-61 and 1961-71. The percentage of urban population has also doubled in 1991 from what it was 90 years ago. To be specific, it was 12.42 per cent in 1901 as against 24.79 per cent in 1991. Whether the increase is worthy to be proud of is something difficult to say because urbanisation is considered to be an important index of economic growth and in the economically advanced countries, the percentage of urban population to total population is comparatively very high.

It will be noticed from Statement 3 that Faridabad district accounts for 17.64 per cent of the urban population of the State, which is the highest while Mahendragarh district is the least urbanised district having only 2.09 per cent of the State's urban population. Faridabad tops the list even if the percentage of urban population to total population of each district is worked out and the same is true of Mahendragarh district as having the least urban population. The districts are arranged in their descending order in respect of the percentage of their urban population to total population, and their percentage share to total urban population of the State in this statement.

STATEMENT 3

District-wise proportion of urban population to total population and percentage of state's urban population, 1991

State / District	Percentage of urban population to total population of the State / District	Percentage to State's urban population
1	2	3
HARYANA	**24.79**	**100.00**
1 Faridabad	48.66	17.64
2 Ambala	35.85	9.80
3 Yamunanagar	33.82	6.84
4 Karnal	27.60	6.01
5 Panipat	27.16	5.58
6 Kurukshetra	24.25	3.81
7 Sonipat	23.78	4.38
8 Rohtak	21.63	9.52
9 Hisar	21.18	9.61
10 Sirsa	21.16	4.72
11 Gurgaon	20.51	5.72
12 Bhiwani	17.49	4.86
13 Jind	17.27	4.09
14 Rewari	15.26	2.35
15 Kaithal	14.74	2.98
16 Mahendragarh	12.70	2.09

Decennial Growth Rate

The percentage of urban population to total population, decennial growth rate and sex ratio have been worked out for each district in Table 2. This study reveals that the proportion of urban population to total population is more than 30 per cent in the districts of Faridabad, Ambala and Yamunanagar,

Fig. 3

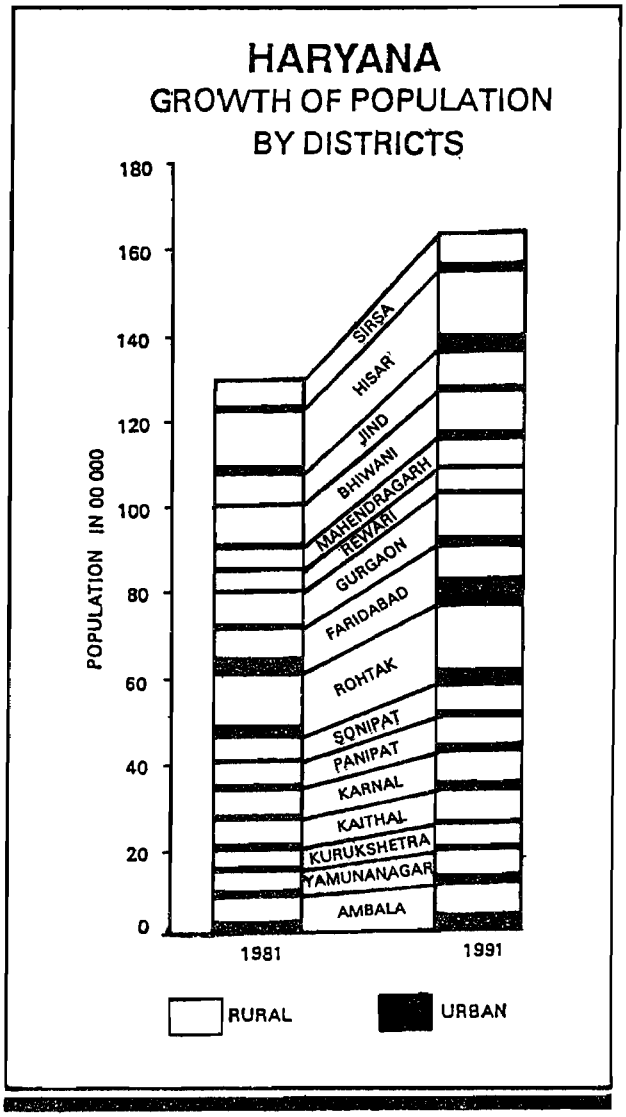

while the proportion ranges between 20 per cent and 30 per cent in the districts of Karnal, Panipat, Kurukshetra, Sonipat, Rohtak, Hisar, Sirsa and Gurgaon. In the remaining five districts of Bhiwani, Jind, Rewari, Kaithal and Mahendragarh the proportion of urban population to total population is below 20 per cent (Map 2).

It will also be interesting to note from Table 2 that Faridabad has recorded the highest decadal growth rate of 48.71 per cent during 1981-91 while Rohtak district has registered the lowest growth rate of 17.41 per cent.

The decennial growth of urban population in Haryana since 1901 both in absolute figures and percentage of urban population to total population has been depicted in Diagram 3. This diagram also gives a comparative picture of the urban population of the State on the basis of sex in 1981 and 1991. It also shows the percentage share of urban population and number of towns by size class in 1991 and level of urbanisation of various districts. Figure 3 above gives the growth of population both rural and urban by districts during the last decade.

The districts are arranged in descending order of decennial growth rate of rural population during 1981-91 in Statement 4 below:

It will be clear from this Statement that Panipat district is placed at the highest rung of the ladder with a growth rate of 31.80 per cent while Rohtak is at the lowest rung with the growth rate of 13.99 per cent.

STATEMENT 4

Decennial growth rate of rural population, 1981-91

Rank	State / District	Decennial growth rate of rural population, 1981-91
1	2	3
	HARYANA	**21.57**
1	Panipat	31.80
2	Faridabad	30.36
3	Gurgaon	29.18
4	Sirsa	26.43
5	Mahendragarh	24.38
6	Ambala	23.32
7	Karnal	22.93
8	Sonipat	21.28
9	Rewari	20.75
10	Hisar	20.49
11	Jind	19.40
12	Yamunanagar	19.09
13	Bhiwani	18.74
14	Kurukshetra	16.76
15	Kaithal	16.62
16	Rohtak	13.99

Districts are arranged in descending order of their decennial growth rate of urban population during 1981-91 in Statement 5 below. It will be observed that Faridabad heads the list of all the districts in the State with an urban growth rate of 74.64 per cent while Mahendragarh with an urban growth rate of 27.99 per cent is at the bottom.

STATEMENT 5

Decennial growth rate of urban population, 1981-91

Rank	State / District	Decennial growth rate of urban population, 1981-91
1	2	3
	HARYANA	**43.07**
1	Faridabad	74.64
2	Rewari	60.40
3	Kaithal	48.59
4	Yamunanagar	44.88
5	Kurukshetra	43.04
6	Ambala	41.22
7	Sonipat	40.68
8	Jind	39.64
9	Panipat	37.18
10	Gurgaon	36.85
11	Hisar	34.66
12	Karnal	33.77
13	Bhiwani	33.25
14	Sirsa	32.08
15	Rohtak	31.72
16	Mahendragarh	27.99

Sex ratio

It was reported earlier that Haryana had a sex ratio of 874 females per 1,000 males on the basis of 1991 Census, the comparative figure for the country being 929 females as against 1,000 males. It will be of interest to note that the sex ratio is slightly higher in rural areas as compared to urban areas. It works out to 877 for rural areas and 868 for urban areas. The sex ratio has been calculated separately for rural areas and urban areas for each district in Table 2. It is difficult to give any reason for this phenomenon but it will be worthwhile for a demographer or researcher to undertake further study on this subject.

Literacy

The literacy rate for the State as a whole works out to 55.33 per cent in comparison to 52.11 per cent for the country. Statement 6 gives the number of literates, males and females separately in rural and urban areas of each district. It may be mentioned here that all children below the age of 7 years have been treated as illiterate in 1991 Census while in 1971 and 1981 children below the age of 5 years were recorded as illiterate. It was in

deference to the wishes of the Department of Education in the Ministry of Human Resources Development and the Planning Commission that children in the age-group of 0-6 were taken as illiterate even if such children were going to school and had picked up reading and writing a bit. It was felt that the ability to read and write with understanding was not generally attained by children in the age-group of 0-6 years especially in rural areas.

In 1971, the literacy rate of Haryana was 31.91 per cent whereas in 1981 it was 41.65 per cent for population aged 5 and above.

STATEMENT 6

District-wise number of literates, 1991

State / District	Literates (Excluding children in the age-group 0-6)					
	Rural			Urban		
	Persons	Males	Females	Persons	Males	Females
1	2	3	4	5	6	7
HARYANA	**4,939,138**	**3,386,087**	**1,553,051**	**2,492,570**	**1,486,670**	**1,005,900**
1 Ambala	338,355	212,289	126,066	276,179	152,731	123,448
2 Yamunanagar	234,210	150,391	83,819	175,985	101,153	74,832
3 Kurukshetra	208,380	132,975	75,405	99,403	57,999	41,404
4 Kaithal	218,717	157,727	60,990	64,278	38,859	25,419
5 Karnal	249,301	167,562	81,739	151,568	87,262	64,306
6 Panipat	236,337	165,040	71,297	134,992	78,966	56,026
7 Sonipat	277,921	186,905	91,016	111,541	66,649	44,892
8 Rohtak	711,796	446,039	265,757	243,744	145,343	98,401
9 Faridabad	258,485	206,545	51,940	431,898	269,908	161,990
10 Gurgaon	315,553	228,661	86,892	148,973	88,398	60,575
11 Rewari	269,677	179,377	90,300	60,964	37,507	23,457
12 Mahendragarh	252,613	174,910	77,703	51,001	31,765	19,236
13 Bhiwani	376,541	266,844	109,697	110,260	68,766	41,494
14 Jind	267,803	196,656	71,147	94,747	58,650	36,097
15 Hisar	486,925	353,256	133,669	229,284	138,526	90,758
16 Sirsa	236,524	160,910	75,614	107,753	64,188	43,565

If we work out the percentage of literates in rural and urban areas on the basis of the number of literates given in this statement, it comes to 66.46 per cent for rural areas and 33.54 per cent for urban areas. Further, amongst the literates in rural areas 68.56 per cent constitute males and 31.44 per cent females. On the other hand, the urban literates consist of 59.64 per cent males and 40.36 per cent females. Among the total literates of Haryana, the highest percentage share is claimed by Rohtak district (12.86 per cent) and the lowest share has gone to Kaithal district (3.81 per cent). In the rural areas, the maximum number of literates has been recorded in Rohtak district (711,796) while the minimum number of literates has been found in Kurukshetra district (208,380). In the urban areas, Faridabad district has the maximum number of literates (431,898) while the lowest number of literates has been found in Mahendragarh district (51,001). The male literacy rate is relatively high (67.85 per cent) in the State as compared to female literacy rate (40.94 per cent) which is also true for the country as a whole. We cannot work out the literacy rates for the various districts at this stage or comment on trends in literacy in the various age groups as it will take some time to process and tabulate this data.

Classification of Towns

In order to make the data comparable on the international scale, it was suggested by the United Nations that the national data on urban population should be presented by the countries according to a standardised scale. Consequently, many countries have classified their urban settlements into different categories on the basis of population size. In tune with the recommendation of the United Nations, the Census of India also classifies its urban areas into the following six categories.

5—194/RGI/ND/91

All towns / urban agglomerations having population of 100,000 and above are designated as Class I towns. Towns having population between 50,000 and 99,999 are classified as Class II towns. Towns with population between 20,000 and 49,999; 10,000 and 19,999; 5,000 and 9,999; and below 5,000 fall in Classes III; IV; V and VI respectively. Figure 4 shows the growth of urban population by size class of towns since 1901 while Table 3 gives population and growth rate of towns / cities / UAs. Table 4 depicts the urban population by size class of towns.

Fig. 4

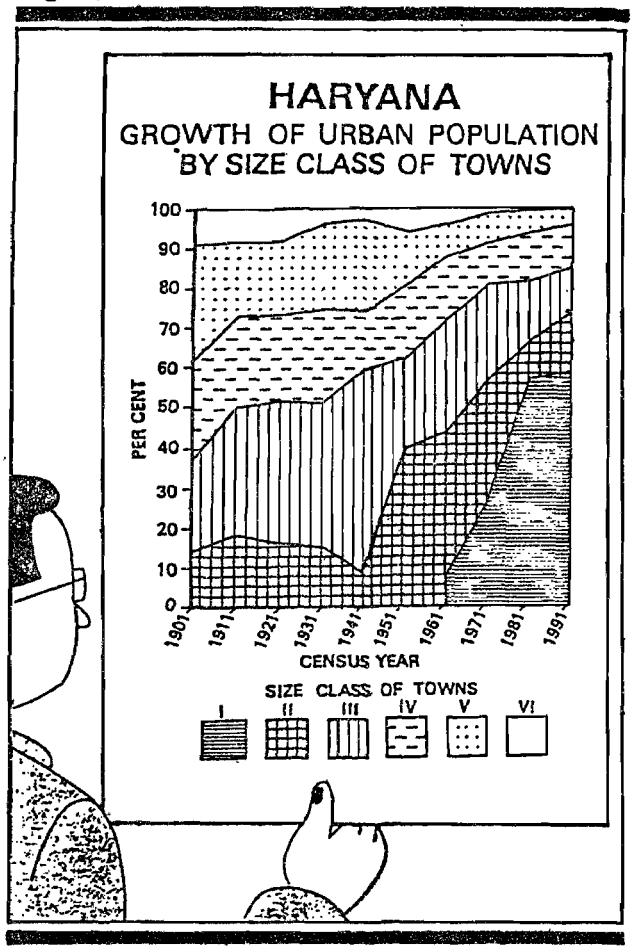

There are twelve Class I towns / UAs. in Haryana of which eleven towns have independently a population of 100,000 and above and are thus qualified to be termed as cities. These are Faridabad Complex, Rohtak, Panipat, Hisar, Karnal, Yamunanagar, Sonipat, Bhiwani, Gurgaon, Ambala and Sirsa. In 1981, the number of such towns was nine only. Sirsa and Gurgaon are the latest addition to the list of cities in the State. In addition to the eleven cities there is one urban agglomeration which has a population of more than 1 lac. This UA. comprises Ambala Cantt. (C.B.) and Ambala Sadar (M.C.). Urban Agglomerations have also been constituted alongwith cities of Yamunanagar, Hisar, Karnal and Gurgaon. Pundri and Bahadurgarh urban areas also form urban agglomerations but their population is less than one lac. The concept of urban agglomeration has been discussed in detail in the explanatory notes. These urban agglomerations are listed below in the descending order of their size of population and their constituents mentioned against them:—

Urban Agglomeration	Constituent towns and / or urban outgrowth
1 Yamunanagar U.A.	(a) Yamunanagar (M.C.) (b) Jagadhri (M.C.) (c) Jagadhri Workshop Railway Colony (M.C.)
2 Hisar U.A.	(i) Hisar (M.C.) (ii) Haryana Agricultural University Campus and Mini Secretariate (O.G.)
3 Karnal U.A.	(i) Karnal (M.C.) (ii) Part of Sector 6, Urban Estate (O.G.)
4 Ambala U.A.	(a) Ambala Sadar (M.C) (b) Ambala Cantt. (C.B.)
5 Gurgaon U.A.	(a) Gurgaon (M.C.) (b) Gurgaon (Rural) (C.T.)
6 Bahadurgarh U.A.	(i) Bahadurgarh (M.C.) (ii) Sector 6, HUDA (O.G.)
7 Pundri U.A.	(i) Pundri (M.C.) (ii) Part of village Fatehpur (O.G.)

The twelve Class I towns/urban agglomerations account for 58.54 per cent of the total urban population of the State. The proportion of the State's urban population in Class II towns is 15.11 per cent. Class III towns lay their claim to 11 95 per cent and Class IV towns 10.43 per cent of the total urban population of the State. There are 20 Class V towns claiming only 3.74 per cent of the State's urban population. Two towns of Class VI namely Uncha Siwana (C.T.) and Ateli (M.C.) together inhabit only 0.23 per cent of the total urban population of the State.

There has been an increase of 43.07 per cent in the urban population of the State during the last decade of 1981-91. The growth rate of urban population in Class II towns/UAs. is the highest (99.64 per cent) which is closely followed by Class 1 towns/UAs. (47.75 per cent). Class III towns have recorded a growth rate of 15.73 per cent in their population while Class IV

towns have registered a growth rate of 28.38 per cent during the last ten years. There is a decline in the population of Class V towns to the tune of (—) 7.99 per cent during 1981-91. Out of 22 towns of Class V in 1981, ten towns namely Kalanwali with a population of 9,643, Ferozepur Jhirka (9,400), Naraingarh (9,370), Julana (9,294), Pataudi (8,422), Indri (8,304), Radaur (8,105), Uchana (8,091), Babiyal (7,342) and Taoru (6,912) crossed over to Class IV in 1991 when the population of these towns touched 10,000 or more in each case. Jharsa was a Census town of Class V with a population of 8,412 at the time of 1981 Census but it was declassified in 1991 Census. Jakhalmandi with a population of 4,609 in 1981 has jumped to Class V in 1991 as its population increased to 5,267 in 1991. Not many Class VI towns of 1981 could cross over to Class V to make up for the loss of population in this Class and so Class V towns acquired a negative growth rate.

The threshold of urbanisation is a Class IV town. Class III, Class II and Class I towns hold immense potential for growth for a long time and migrations continue to take place from rural areas or lower class of towns to these three categories of towns. These three classes of towns hold out a bright future for development and expansion. Class V + Class VI towns are akin to rural areas so far as employment opportunities, civic amenities and educational facilities are concerned and therefore fail to lure people in sufficient number to migrate to them. They have to depend on their natural growth and wait till their population reaches a certain stage and they become eligible for going over to the next class which may take more than one decade.

Statement 7 gives an idea of growth rate of various classes of towns in the last decade.

STATEMENT 7

Growth rate of population by size class of towns, 1981-91

Size class of towns/UAs.	Growth rate, 1981-91
1	2
Class I	+47 75
Class II	+99.64
Class III	+15.73
Class IV	+28.38
Class V	− 7.99
Class VI	+22.55
Class I-VI	+43.07

Map 3 depicts the townwise growth rate of population during 1981-91. The growth rate of population was more than 75 per cent in 4 towns namely Panchkula Urban Estate, Kalanwali, Faridabad Complex and Taoru while it ranged between 45-75 per cent in eight towns during the last decade. Amongst 35 towns, the growth rate of population varied from 25 and 45 per cent during 1981-91 while in another 25 towns it ranged between 15 to 25 per cent. It was below 15 per cent in six towns. A decrease in population has been recorded in H.M.T. Pinjore. There are 15 towns whose growth rate of population could not be calculated since they were not existing as towns in 1981 Census.

Two types of growth rates have been calculated in this study. Table 4(a) gives the growth of urban population according to the size class of towns/urban agglomerations existing at the time of previous Censuses. Table 4(b) refers to the growth of population according to the size class of the towns in the 1971 Census in respect of the decade 1971-81 and in the 1981 Census in respect of the decade 1981-91. Statement 8 gives the percentage of growth rate of various categories of towns of 1971 for the decade 1971-81.

STATEMENT 8

Decadal growth rate of UAs/Towns of 1971 by size class in Haryana

Population size class in 1971		No. of UAs./ Towns	Population in		Decadal Growth rate (per cent) 1971-81
			1971	1981	
1		2	3	4	5
I	100,000 and above	4	465,085	779,258	67.55
II	50,000—99,999	7	546,465	823,491	50.69
III	20,000—49,999	13	426,980	599,107	40.31
IV	10,000—19,999	13	185,289	247,882	33.78
V	5,000—9,999	18	126,618	166,194	31.26
VI	Less than 5,000	5	17,483	29,992	71.55

It will be noticed from this statement that the number of UAs/Towns in each size class and their population differ from the information that has been taken into account for calculating the growth rate in Table 4 (a). The methodology used for the calculation of growth rate in Statement 8 and Table 4 (b) is as follows :

Where two or more towns of 1971 have been merged into one town in 1981 the population of these towns has been added and placed in the appropriate population size class of towns in 1971 on the basis of their combined population. The procedure adopted is

the same where two or more towns of 1971 have become an urban agglomeration in 1981. The combined population of the urban units as of 1971 has been taken into account for identifying the size class and working out the growth during 1971-81. The population units which were rural in 1971 but were treated as urban out-growth(s) in 1981, have not been added to population of 1971. In case a town/city of 1971 has been bifurcated into more than one town in 1981 Census and the population figures of such bifurcated towns are available separately in 1981 but not in 1971, the 1981 population of such towns has been combined for working out the growth rate for the decade 1971-81. If a village of 1971 was notified as a town in 1981, then such a town has been omitted for calculating the 1971-81 decadal growth rate. If, however, the new town was a constituent of an urban agglomeration in 1981, then its population of 1981 and not of 1971 has been taken into consideration for calculating the growth rate. The towns of 1971 which were declassified in 1981 are left out while calculating the growth rate for 1971-81. The population of urban agglomerations has been taken as a whole for calculating the growth rate and not those of its constituent units. Similar methodology has been used for calculating growth rate for 1981-91 in Table 4 (b).

The growth rate of urban agglomerations/towns of 1981 works out to 40.72 per cent in Class I, 31.93 per cent in Class II, 32.86 per cent in Class III, 45.58 per cent in Class IV, 35.63 per cent in Class V and 27.91 per cent in Class VI during the period 1981-91.

Working Population

The working force of a country is generally understood to be made up of people between 15 and 59 years of age. In actual practice the scenario may be different and more so in developing and underdeveloped countries. Many people in this age group may not be actually working due to various reasons. On the other hand some people continue to work beyond 59 years of age. Many are willing to work but they may not get the opportunity to work. Children below the age of 15 also earn a living or at least lend a helping hand to their parents in earning their livelihood.

The total population of the country has been divided into three broad categories of main workers, marginal workers and non-workers from the economic point of view. Total workers are equal to main workers plus marginal workers. Again, main workers have further been divided into four broad categories of cultivators, agricultural labourers, workers in household industry and other workers in this study.

The proportion of total workers to total population in India was 36.77 per cent in 1981 which has gone upto 37.64 per cent in 1991. In the 1981 Census figures this percentage was worked out without taking into account the population of Assam where Census could not be held and in the 1991 Census figures, the percentage has been arrived at without accounting for the population of Jammu and Kashmir where Census has not been held. In comparison to all India figures, the proportion of total workers to total population in Haryana in 1991 is markedly low i.e. 30.83 per cent only. However, we are quite in tune with the position obtaining in the neighbouring states as the proportion of total workers to total population is 31.44 per cent in Punjab; 32.27 per cent in Uttar Pradesh; 31.64 per cent in Delhi. It may be attributed to high productivity of soil and greater industrialisation which require less working hands to sustain the families or it may be due to increased unemployment. In Himachal Pradesh and Rajasthan where the land is hilly or sandy, larger proportion of population may have been compelled to work for supporting the population. Since the data is provisional, we may wait for the final results before we are able to comment on this phenomenon and come to any conclusion.

In the country as a whole (excluding Jammu and Kashmir), the proportion of cultivators, agricultural labourers, workers in household industry and other workers to total main workers in 1991, is 38.75 per cent, 26.15 per cent, 3.63 per cent and 31.47 per cent, respectively, whereas in Haryana these percentages are 39.38, 19.53, 2.99 and 38.10 respectively. While the percentage of cultivators and workers engaged in household industry in Haryana is favourably comparable with the percentage of cultivators and household industry workers in the country as a whole, there is a disparity in the percentage of agricultural labourers and other workers as compared to the workers of these two categories at the national level. Broadly speaking, overwhelming majority of the rural main workers are engaged in agricultural activities whereas in urban areas non-agricultural persuits claim a very high percentage of main workers e.g., 89.35 per cent in Haryana and 88.35 per cent in India as per 1991 Census. Comparative figures for all India and various States/Union Territories are given in All India Statements III to VI.

Figure 5 below depicts the comparative picture of population of total workers and non-workers at the time of 1981 and 1991 Censuses.

Fig. 5

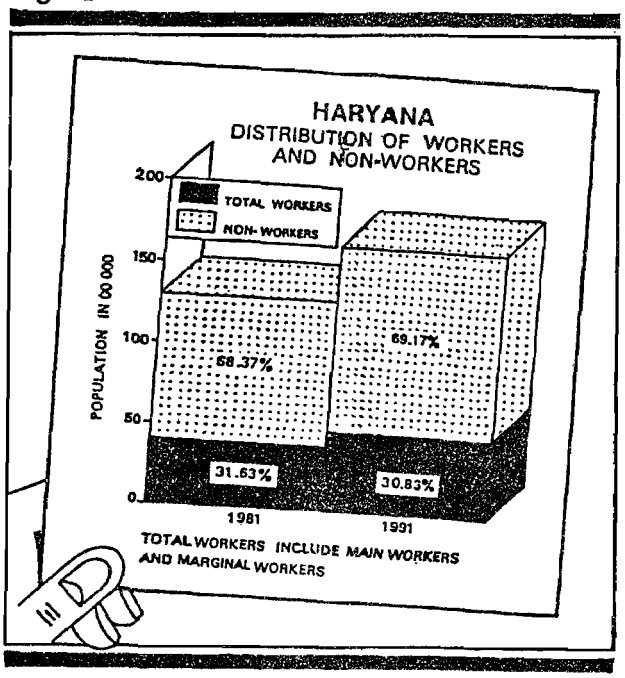

It will be observed that roughly, one third of the total population of the State constitutes the work-force. To be exact, 30.83 per cent of the total population is that of workers or out of 16,317,715 persons 5,031,198 are workers. At the time of 1981 Census, the proportion of total workers to total population was 31.63 per cent.

Figure 6 below shows the percentage of main workers, marginal workers and non-workers at a glance in 1981 and 1991.

It will be seen that the percentage of total workers to total population has dropped by 0.80 per cent in 1991 when compared to 1981. Both the main and marginal workers have been affected adversely in their work participation rate during the last decade which shows that employment opportunities have failed to keep pace with the increase in population.

Table 5 gives the number of total workers, main workers, marginal workers and their respective per-centage to total population separately for rural and urban areas and by sex in the State in each district and in each city/UA., having a population of 1 lac and more. The work participation rate comes to

Fig. 6

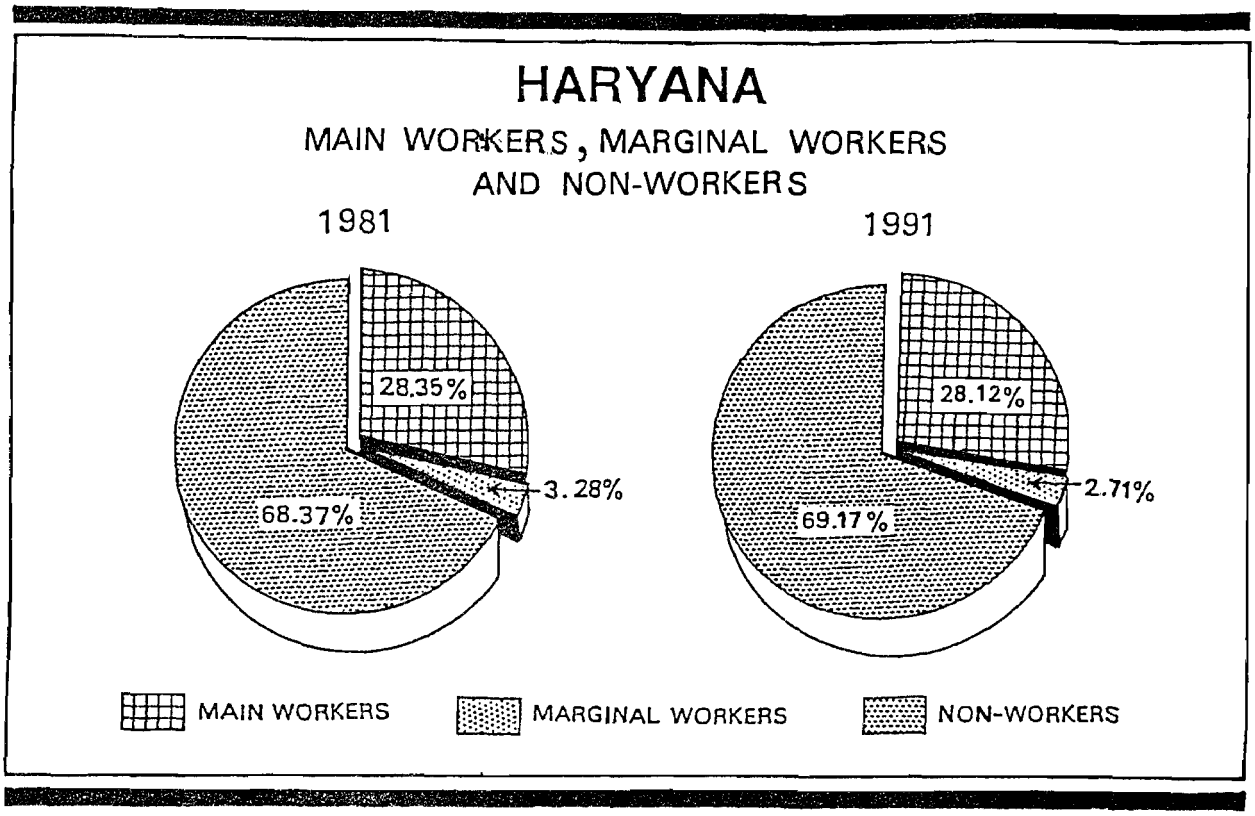

47.92 per cent for males and 11.29 per cent for females. Out of 11.29 per cent female work force, 6.45 per cent are main workers and 4.84 per cent marginal workers. At the time of 1981 Census, the work participation rate was 49.93 per cent for males and 10.60 per cent for females. Out of 10.60 per cent female work force, 4.69 per cent were main workers and 5.91 per cent marginal workers.

Statement 9 below shows that there has been a fall in male work participation rate in all the districts except Sonipat district as compared to 1981. In Sonipat district, there is a slight increase in the male work participation rate from 47.08 per cent in 1981 to 47.25 per cent in 1991. The male work participation rate for Haryana has gone down from 49.93 per cent in 1981 to 47.92 per cent in 1991. The percentage of male work participation rate is above the State average in the districts of Ambala, Yamunanagar, Kurukshetra, Kaithal, Karnal, Panipat, Hisar and Sirsa while it is below the State average in the remaining eight districts of Sonipat, Rohtak, Faridabad, Gurgaon, Rewari, Mahendragarh, Bhiwani and Jind. Map 4 depicts the proportion of male workers to total male population and also the district-wise percentage distribution of male main workers into four broad categories in 1991 Census.

STATEMENT 9

Rank in 1991	State/District	Male work participation rate (per cent)	
		1991	1981
1	2	3	4
	HARYANA	**47.92**	**49.93**
1	Sirsa	52.76	53.93
2	Kaithal	50.51	52.52
3	Yamunanagar	50.17	53.19
4	Hisar	50.17	51.80
5	Ambala	49.93	51.44
6	Kurukshetra	49.68	51.40
7	Panipat	49.52	50.99
8	Karnal	49.27	51.52
9	Faridabad	47.88	50.80
10	Jind	47.80	50.26
11	Sonipat	47.25	47.08
12	Gurgaon	45.74	49.43
13	Rohtak	45.69	46.73
14	Bhiwani	44.15	47.33
15	Mahendragarh	42.38	45.95
16	Rewari	42.30	43.52

A comparative picture of male work participation rate in 1981 and 1991 is drawn in Statement 9 in which districts have been arranged in the descending order of their 1991 male work participation rate.

Female work participation rates are calculated in Statement 10 below where districts have been arranged in descending order of their 1991 female work participation rates. For purposes of comparison, the female work participation rates of 1981 in these districts are also given. The female work participation rate has gone up from 10.60 per cent in 1981 to 11.29 per cent in 1991. It may appear marginal in the first instance, but this increase is appreciable in view of the fact that the male work participation rate has dwindled slightly in 1991 as compared to 1981. Taking 1991 jurisdiction of districts, the female work participation rate has increased in eleven districts over what it was in 1981. The rate has registered a fall between the two Census years in Rohtak district (16.72 to 13.80), Jind district (18.53 to 13.09), Kaithal district (10.73 to 8.60), Kurukshetra district (5.34 to 4.70) and Yamunanagar district (3.56 to 2.99).

Map 5 shows the proportion of female workers to total female population and also the districtwise percentage distribution of female main workers into four broad categories in 1991 Census.

STATEMENT 10

Districts arranged in descending order of their female work participation rate in 1991

Rank in 1991	State/District	Female work participation rate (per cent)	
		1991	1981
1	2	3	4
	HARYANA	**11.29**	**10.60**
1	Bhiwani	18.36	18.00
2	Mahendragarh	15.90	15.74
3	Sirsa	15.25	6.70
4	Gurgaon	15.10	11.62
5	Rohtak	13.80	16.72
6	Hisar	13.22	10.76
7	Jind	13.09	18.53
8	Rewari	12.2	9.33

1	2	3	4
9	Sonipat	10.38	9.03
10	Faridabad	9.38	6.95
11	Panipat	8.64	6.65
12	Kaithal	8.60	10.73
13	Karnal	7.65	6.10
14	Kurukshetra	4.70	5.34
15	Ambala	4.62	3.79
16	Yamunanagar	2.99	3.56

Table 5 has been devised to show the position of total workers, main workers, marginal workers and their percentage to total population of the State, each district and each City/U.A. It will be seen from this table that the percentage of total workers, main workers and marginal workers to total population of the State, has declined marginally in 1991 as compared to 1981. The State's work force constituted 31.63 per cent of its total population in 1981 while it has been reduced to 30.83 per cent in 1991. The main workers constituted 28.35 per cent of the total population of the State in 1981, which has come down to 28.12 per cent in 1991. The percentage of marginal workers to the total population of the State has also been reduced from 3.28 per cent in 1981 to 2.71 per cent in 1991. While there is an all round decline in the percentage of total workers, main workers and marginal workers amongst the males, there is an upward trend in the percentage of total workers and main workers in respect of females. The percentage of female workers to female population of the State in 1981 was 10.60 per cent which has gone up to 11.29 per cent in 1991. Similarly, the percentage of main workers amongst the total female population of the State has also improved from 4.69 per cent in 1981 to 6.45 per cent in 1991. This phenomenon may be due to a number of factors such as increase in female literacy rate, economic exigencies necessitating their participation in work, availability of increased employment opportunities for women and the desire on their part to avail themselves of such opportunities. It may also be due to the efforts of the enumerators to elicit information about women workers by asking probing questions while filling up the Census schedules.

Looking at the figures for the districts, it will be seen that the proportion of male main workers is more than the State average of 47.07 in the districts of Sirsa, Kaithal, Yamunanagar, Ambala, Kurukshetra, Hisar, Karnal, Panipat and Faridabad while it is below the State average in the remaining seven districts. The percentage of female main workers is more than the State average of 6.45 per cent in the districts of Rohtak,Hisar, Bhiwani,Sonipat, Gurgaon, Sirsa and Jind while it is below the State average in the remaining nine districts.

Table 6 presents the distribution of main workers by sex and residence into four broad categories of cultivators, agricultural labourers, workers in household industry and other workers for the State, districts,cities/UAs. having a population of one lac and more. Figure 7 below also gives the total number of main workers, males and females separately and their break-up into the four categories :—

Fig. 7

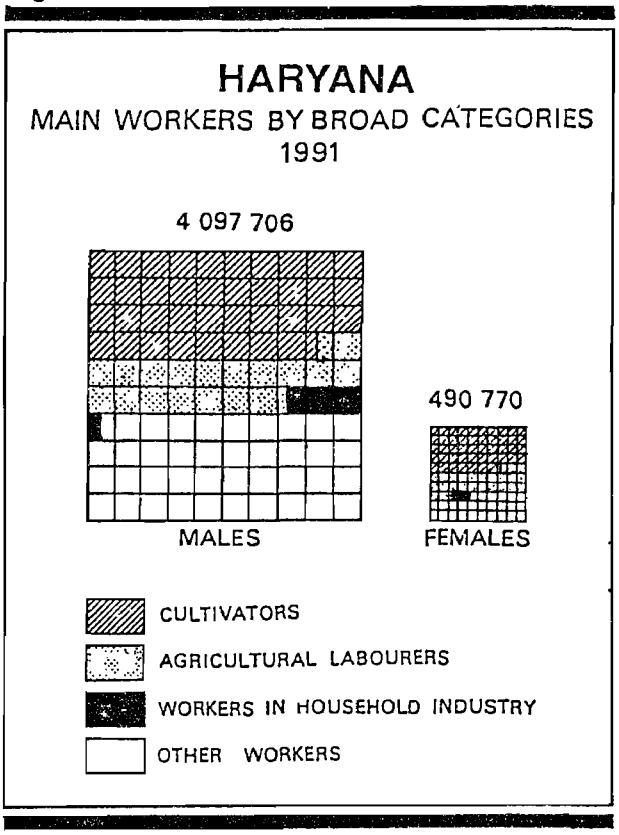

Statement 11 below also shows the distribution of main workers for both the sexes into cultivators, agricultural labourers, workers in household industry and other workers. It will be seen from this statement that 39.38 per cent of the total main workers in the State are cultivators, 19.53 per cent agricultural labourers, 2.99 per cent workers engaged in household industry and 38.10 per cent other workers. In

the rural areas of the State, 50.63 per cent of the total main workers constitute cultivators, 24.16 per cent agricultural labourers, 2.33 per cent workers in household industry and 22.88 per cent other workers. In sharp contrast to this position, in urban areas 84.36 per cent main workers belong to the category of other workers while about 5 per cent each of the remaining workers are evenly divided into cultivators, agricultural labourers and workers engaged in household industry.

STATEMENT 11

Main workers by broad categories in Haryana, 1991

Persons/ Males/ Females	Percentage of Main workers			
	Cultivators	Agricultural Labourers	Workers in Household Industry	Other Workers
1	2	3	4	5
		Total		
Persons	39.38	19.53	2.99	38.10
Males	38.44	18.89	3.08	39.59
Females	47.28	24.81	2.23	25.68
		Rural		
Persons	50.63	24.16	2.33	22.88
Males	49.78	23.52	2.41	24.29
Females	57.17	29.04	1.71	12.08
		Urban		
Persons	5.22	5.43	4.99	84.36
Males	5.32	5.36	5.03	84.29
Females	4.06	6.33	4.51	85.10

The proportion of cultivators has substantially come down in the State from 44.67 per cent in 1981 to 39.38 per cent in 1991. The percentage of agricultural labourers has on the other hand increased from 16.11 per cent in 1981 to 19.53 per cent in 1991. There is slight increase in the proportion of workers engaged in household industry and other workers also from 2.81 per cent in 1981 to 2.99 per cent in 1991 and 36.41 per cent in 1981 to 38.10 per cent in 1991 respectively. All this shows that there is an enormous pressure on land and people had to find work either as agricultural labourers or in household industry or some other type of work.

Coming to the districts, it will be observed that the proportion of cultivators to total main workers is more than the State average in the districts of Bhiwani, Mahendragarh, Jind, Kaithal, Hisar, Sirsa, Rohtak and Gurgaon while it is less than the State average in the remaining eight districts of Rewari,Kurukshetra, Sonipat, Panipat, Karnal, Faridabad, Yamunanagar and Ambala. The proportion of agricultural labourers to main workers is more than the State average of 19.53 per cent in the districts of Karnal, Kurukshetra, Sirsa, Kaithal, Yamunanagar, Hisar, Panipat and Jind while it is less than the State average in the remaining eight districts namely Sonipat, Rohtak, Ambala, Gurgaon, Bhiwani, Rewari, Faridabad and Mahendragarh. The proportion of workers in household industry is more than the State average of 2.99 in the districts of Panipat, Karnal, Rewari, Faridabad, Gurgaon,Ambala, Sonipat, Yamunanagar and Rohtak while it is less than the State average in the seven districts of Mahendragarh, Jind, Kurukshetra, Bhiwani, Sirsa, Hisar and Kaithal. The proportion of other workers is more than the State average of 38.10 in the districts of Ambala, Faridabad, Yamunanagar, Sonipat, Rewari, Panipat and Gurgaon while it is less than the State average in the remaining nine districts viz. Karnal, Rohtak, Kurukshetra, Mahendragarh, Hisar, Bhiwani, Sirsa, Jind and Kaithal. Map 6 is a composite set of four maps which represent the proportion of cultivators, agricultural labourers, workers in household industry and other workers separately.

The cultivators and agricultural labourers when taken together constitute agricultural workers. The proportion of such workers to total main workers in the State comes to 58.91 per cent. It will be obvious from Map 7 that the proportion of agricultural workers to main workers is more than 70 per cent in the districts of Kaithal, Sirsa, Bhiwani and Jind while it ranges between 50 per cent and 70 per cent in the districts of Hisar, Mahendragarh, Kurukshetra, Rohtak, Karnal, Gurgaon, Panipat, Sonipat and Rewari. There are 3 districts namely Yamunanagar, Faridabad and Ambala where the proportion of agricultural workers to main workers is less than 50 per cent.

Statement 12 below gives the distribution of main workers in UAs/cities. The number of main workers is the highest in Faridabad Complex. Bhiwani municipal town has the least number of main workers. Map 8 exhibits the proportion of main workers, marginal workers and non-workers in Class I urban centres according to 1991 Census. Amongst the Class I cities/ urban agglomerations, the percentage of cultivators to total main workers is the highest in Ambala U.A.

and lowest in Yamunanagar U.A. So far as agricultural labourers are concerned their percentage is highest in Hisar UA. and lowest in Ambala UA. The percentage of workers in household industry is the highest in Panipat (M.C.) and lowest in Sirsa (M.C.). The percentage of other workers to total main workers is the highest in Yamunanagar U.A. and lowest in Panipat (M.C.).

STATEMENT 12

Distribution of main workers by broad categories in urban agglomerations/cities, 1991

UA./ City	Percentage to total main workers			
	Cultivators	Agricultural Labourers	Workers in Household Industry	Other Workers
1	2	3	4	5
Ambala(U.A.)	3.73	0.73	5.92	89.62
Ambala(M.C.)	1.45	1.21	5.55	91.79
Yamunanagar(U.A.)	1.16	1.43	3.88	93.53
Karnal(U.A)	2.34	3.16	5.73	88.77
Panipat(M.C.)	2.38	2.34	11.01	84.27
Sonipat(M.C.)	2.61	5.04	6.02	86.33
Rohtak(M.C.)	2.26	3.15	6.51	88.08
Faridabad Complex(FCA)	3.12	2.41	5.06	89.41
Gurgaon(U.A.)	1.17	0.87	6.36	91.60
Bhiwani(M.C.)	3.16	4.26	4.45	88.13
Hisar(U.A.)	3.40	5.72	3.31	87.57
Sirsa(M.C.)	3.16	2.97	3.27	90.60

6 -194/RGI/ND/91

PROVISIONAL POPULATION TABLES



ALL INDIA STATEMENT I

(PROVISIONAL POPULATION FIGURES)

POPULATION AND LITERATES IN STATES AND UNION TERRITORIES BY RESIDENCE AND SEX, 1991

Sl. No.	India / State or Union Territory	Total Rural Urban	Area (in Km²)	Population			Literates**		
				Persons	Males	Females	Persons	Males	Females
1	2	3	4	5	6	7	8	9	10
	INDIA*	**Total**	**3,287,263†**	**844,324,222**	**437,805,805**	**406,518,417**	**362,174,360**	**230,406,841**	**131,767,519**
		Rural		**627,146,597**	**323,105,149**	**304,041,448**	**228,009,191**	**151,594,125**	**76,415,066**
		Urban		**217,177,625**	**114,700,656**	**102,476,969**	**134,165,169**	**78,812,716**	**55,352,453**
	INDIA (Excluding Jammu & Kashmir)	**Total**	**3,065,027**	**836,605,522**	**433,791,705**	**402,813,817**	**362,174,360**	**230,406,841**	**131,767,519**
		Rural		**621,267,297**	**320,062,940**	**301,204,357**	**228,009,191**	**151,594,125**	**76,415,066**
		Urban		**215,338,225**	**113,728,765**	**101,609,460**	**134,165,169**	**78,812,716**	**55,352,453**
	INDIA (Excluding Assam and Jammu & Kashmir)	**Total**	**2,986,589**	**814,310,960**	**422,212,012**	**392,098,948**	**352,542,831**	**224,544,726**	**127,998,105**
		Rural		**601,443,623**	**309,826,978**	**291,616,645**	**220,087,361**	**146,728,662**	**73,358,699**
		Urban		**212,867,337**	**112,385,034**	**100,482,303**	**132,455,470**	**77,816,064**	**54,639,406**
	STATES								
1	ANDHRA PRADESH	Total	275,045	66,354,559	33,637,906	32,716,653	24,940,887	15,743,559	9,197,328
		Rural		48,541,866	24,535,717	24,006,149	14,821,472	9,834,396	4,987,076
		Urban		17,812,693	9,102,189	8,710,504	10,119,415	5,909,163	4,210,252
2	ARUNACHAL PRADESH	Total	83,743	858,392	461,242	397,150	282,147	190,691	91,456
		Rural		753,586	401,467	352,119	221,640	152,338	69,302
		Urban		104,806	59,775	45,031	60,507	38,353	22,154
3	ASSAM	Total	78,438	22,294,562	11,579,693	10,714,869	9,631,529	5,862,115	3,769,414
		Rural		19,823,674	10,235,962	9,587,712	7,921,830	4,865,463	3,056,367
		Urban		2,470,888	1,343,731	1,127,157	1,709,699	996,652	713,047
4	BIHAR	Total	173,877	86,338,853	45,147,280	41,191,573	26,854,389	19,176,364	7,678,025
		Rural		74,969,964	38,988,737	35,981,227	20,368,563	15,105,968	5,262,595
		Urban		11,368,889	6,158,543	5,210,346	6,485,826	4,070,396	2,415,430
5	GOA	Total	3,702	1,168,622	593,563	575,059	782,002	440,396	341,606
		Rural		689,201	345,601	343,600	441,270	249,841	191,429
		Urban		479,421	247,962	231,459	340,732	190,555	150,177
6	GUJARAT	Total	196,024	41,174,343	21,271,102	19,903,241	21,276,549	13,080,998	8,195,551
		Rural		27,010,042	13,849,774	13,160,268	12,096,895	7,782,567	4,314,328
		Urban		14,164,301	7,421,328	6,742,973	9,179,654	5,298,431	3,881,223
7	HARYANA	Total	44,212	16,317,715	8,705,379	7,612,336	7,431,708	4,872,757	2,558,951
		Rural		12,272,545	6,539,958	5,732,587	4,939,138	3,386,087	1,553,051
		Urban		4,045,170	2,165,421	1,879,749	2,492,570	1,486,670	1,005,900
8	HIMACHAL PRADESH	Total	55,673	5,111,079	2,560,894	2,550,185	2,724,609	1,602,266	1,122,343
		Rural		4,666,255	2,317,601	2,348,654	2,396,730	1,411,630	985,100
		Urban		444,824	243,293	201,531	327,879	190,636	137,243

* The 1991 Census has not been held in Jammu & Kashmir. Total, rural and urban population include projections for Jammu & Kashmir as on 1.3.1991, made by the Standing Committee of Experts on Population Projections (October, 1989). The projected population figures exclude population of area under unlawful occupation of Pakistan and China where census could not be taken.

** Literates do not include figures for Jammu & Kashmir where the 1991 Census has not been held.

† Includes 78,114 sq. km. under illegal occupation of Pakistan and 5,180 sq. km. illegally handed over by Pakistan to China and 37,555 sq. km. under illegal occupation of China in Ladakh district.

ALL INDIA STATEMENT I

(PROVISIONAL POPULATION FIGURES)

POPULATION AND LITERATES IN STATES AND UNION TERRITORIES BY RESIDENCE AND SEX, 1991

Sl. No.	India / State or Union Territory	Total Rural Urban	Area (in Km²)	Population			Literates		
				Persons	Males	Females	Persons	Males	Females
1	2	3	4	5	6	7	8	9	10
9	JAMMU & KASHMIR**	Total	222,236†	7,718,700	4,014,100	3,704,600	NA	NA	NA
		Rural		5,879,300	3,042,209	2,837,091	NA	NA	NA
		Urban		1,839,400	971,891	867,509	NA	NA	NA
10	KARNATAKA	Total	191,791	44,806,468	22,846,613	21,959,855	21,080,920	12,886,799	8,194,121
		Rural		30,955,766	15,669,860	15,285,906	12,267,993	7,828,158	4,439,835
		Urban		13,850,702	7,176,753	6,673,949	8,812,927	5,058,641	3,754,286
11	KERALA	Total	38,863	29,032,828	14,230,391	14,802 437	22,671,821	11,516,040	11,155,781
		Rural		21,356,457	10,455,208	10,901,249	16,443,641	8,359,228	8,084,413
		Urban		7,676,371	3,775,183	3,901,188	6,228,180	3,156,812	3,071,368
12	MADHYA PRADESH	Total	443,446	66,135,862	34,232,048	31,903,814	23,491,956	16,101,046	7,390,910
		Rural		50,787,815	26,123,971	24,663,844	14,464,428	10,601,527	3,862,901
		Urban		15,348,047	8,108,077	7,239,970	9,027,528	5,499,519	3,528,009
13	MAHARASHTRA	Total	307,713	78,748,215	40,686,254	38,061,961	42,939,491	26,279,235	16,660,256
		Rural		48,251,863	24,427,060	23,824,803	22,164,921	14,105,391	8,059,530
		Urban		30,496,352	16,259,194	14,237,158	20,774,570	12,173,844	8,600,726
14	MANIPUR	Total	22,327	1,826,714	931,511	895,203	895,223	542,513	352,710
		Rural		1,320,866	674,782	646,084	591,162	362,540	228,622
		Urban		505,848	256,729	249,119	304,061	179,973	124,088
15	MEGHALAYA	Total	22,429	1,760,626	904,308	856,318	689,419	377,281	312,138
		Rural		1,431,547	731,491	700,056	466,694	255,715	210,979
		Urban		329,079	172,817	156,262	222,725	121,566	101,159
16	MIZORAM	Total	21,081	686,217	356,672	329,545	462,246	250,962	211,284
		Rural		369,177	192,723	176,454	215,570	120,265	95,305
		Urban		317,040	163,949	153,091	246,676	130,697	115,979
17	NAGALAND	Total	16,579	1,215,573	643,273	572,300	621,048	360,526	260,522
		Rural		1,005,478	525,827	479,651	478,572	277,737	200,835
		Urban		210,095	117,446	92,649	142,476	82,789	59,687
18	ORISSA	Total	155,707	31,512,070	15,979,904	15,532,166	12,911,905	8,392,320	4,519,585
		Rural		27,279,615	13,712,156	13,567,459	10,303,681	6,806,202	3,497,479
		Urban		4,232,455	2,267,748	1,964,707	2,608,224	1,586,118	1,022,106
19	PUNJAB	Total	50,362	20,190,795	10,695,136	9,495,659	9,952,965	5,897,599	4,055,366
		Rural		14,189,913	7,486,546	6,703,367	6,253,432	3,782,696	2,470,736
		Urban		6,000,882	3,208,590	2,792,292	3,699,533	2,114,903	1,584,630
20	RAJASTHAN	Total	342,239	43,880,640	22,935,895	20,944,745	13,618,272	10,143,275	3,474,997
		Rural		33,840,522	17,599,080	16,241,442	8,189,562	6,689,540	1,500,022
		Urban		10,040,118	5,336,815	4,703,303	5,428,710	3,453,735	1,974,975
21	SIKKIM	Total	7,096	405,505	215,900	189,605	190,606	117,771	72,835
		Rural		368,521	194,737	173,784	164,660	101,870	62,790
		Urban		36,984	21,163	15,821	25,946	15,901	10,045

†See note on prepage
**See note on prepage

ALL INDIA STATEMENT I

(PROVISIONAL POPULATION FIGURES)

POPULATION AND LITERATES IN STATES AND UNION TERRITORIES BY RESIDENCE AND SEX, 1991

Sl. No.	India / State or Union Territory	Total Rural Urban	Area (in Km²)	Population			Literates		
				Persons	Males	Females	Persons	Males	Females
1	2	3	4	5	6	7	8	9	10
22	TAMIL NADU	Total	130,058	55,638,318	28,217,947	27,420,371	30,383,416	18,066,226	12,317,190
		Rural		36,611,285	18,466,088	18,145,197	17,424,520	10,756,292	6,668,228
		Urban		19,027,033	9,751,859	9,275,174	12,958,896	7,309,934	5,648,962
23	TRIPURA	Total	10,486	2,744,827	1,410,545	1,334,282	1,368,567	821,403	547,164
		Rural		2,325,844	1,196,530	1,129,314	1,065,893	657,311	408,582
		Urban		418,983	214,015	204,968	302,674	164,092	138,582
24	UTTAR PRADESH	Total	294,411	139,031,130	73,898,286	65,132,844	47,047,626	33,325,158	13,722,468
		Rural		111,377,720	59,044,156	52,333,564	33,079,082	24,707,721	8,371,361
		Urban		27,653,410	14,854,130	12,799,280	13,968,544	8,617,437	5,351,107
25	WEST BENGAL	Total	88,752	67,982,732	35,461,898	32,520,834	32,719,340	20,053,418	12,665,922
		Rural		49,360,718	25,427,347	23,933,371	20,337,330	12,824,903	7,512,427
		Urban		18,622,014	10,034,551	8,587,463	12,382,010	7,228,515	5,153,495
	UNION TERRITORIES								
1	ANDAMAN & NICOBAR ISLANDS	Total	8,249	279,111	153,323	125,788	171,095	103,278	67,817
		Rural		204,301	111,051	93,250	117,956	70,923	47,033
		Urban		74,810	42,272	32,538	53,139	32,355	20,784
2	CHANDIGARH	Total	114	640,725	357,411	283,314	426,009	252,922	173,087
		Rural		66,079	40,465	25,614	31,962	22,474	9,488
		Urban		574,646	316,946	257,700	394,047	230,448	163,599
3	DADRA & NAGAR HAVELI	Total	491	138,401	70,879	67,522	45,086	30,591	14,495
		Rural		126,681	64,436	62,245	37,293	25,812	11,481
		Urban		11,720	6,443	5,277	7,793	4,779	3,014
4	DAMAN & DIU	Total	112	101,439	51,452	49,987	61,497	35,968	25,529
		Rural		53,901	27,970	25,931	27,498	17,338	10,160
		Urban		47,538	23,482	24,056	33,999	18,630	15,369
5	DELHI	Total	1,483	9,370,475	5,120,733	4,249,742	5,949,528	3,570,973	2,378,555
		Rural		943,392	517,923	425,469	503,968	330,240	173,728
		Urban		8,427,083	4,602,810	3,824,273	5,445,560	3,240,733	2,204,827
6	LAKSHADWEEP	Total	32	51,681	26,582	25,099	33,562	19,046	14,516
		Rural		22,592	11,519	11,073	14,036	8,060	5,976
		Urban		29,089	15,063	14,026	19,526	10,986	8,540
7	PONDICHERRY	Total	492	807,045	407,685	399,360	518,942	293,345	225,597
		Rural		290,111	147,197	142,914	157,799	93,892	63,907
		Urban		516,934	260,488	256,446	361,143	199,453	161,690

ALL INDIA STATEMENT II
(PROVISIONAL POPULATION FIGURES)
URBAN POPULATION OF STATES AND UNION TERRITORIES, 1981—1991

India / State / Union Territory	1981			1991 (Provisional Figures)		
	Total population	Urban population	Urban population as percentage of total population	Total population	Urban population	Urban population as percentage of total population
1	2	3	4	5	6	7
INDIA	**683,329,097**	**159,462,547**	**23.34**	**844,324,222**	**217,177,625**	**25.72**
States						
1. Andhra Pradesh	53,551,026	12,487,576	23.32	66,354,559	17,812,693	26.84
2. Arunachal Pradesh	631,839	41,428	6.56	858,392	104,806	12.21
3. Assam	18,041,248	1,782,376	9.88	22,294,562	2,470,888	11.08
4. Bihar	69,914,734	8,718,990	12.47	86,338,853	11,368,889	13.17
5. Goa	1,007,749	322,785	32.03	1,168,622	479,421	41.02
6. Gujarat	34,085,799	10,601,653	31.10	41,174,343	14,164,301	34.40
7. Haryana	12,922,119	2,827,387	21.88	16,317,715	4,045,170	24.79
8. Himachal Pradesh	4,280,818	325,971	7.61	5,111,079	444,824	8.70
9. Jammu & Kashmir	5,987,389	1,260,403	21.05	7,718,700	1,839,400	23.83
10. Karnataka	37,135,714	10,729,606	28.89	44,806,468	13,850,702	30.91
11. Kerala	25,453,680	4,771,275	18.74	29,032,828	7,676,371	26.44
12. Madhya Pradesh	52,178,844	10,586,459	20.29	66,135,862	15,348,047	23.21
13. Maharashtra	62,782,818	21,993,594	35.03	78,748,215	30,496,352	38.73
14. Manipur	1,420,953	375,460	26.42	1,826,714	505,848	27.69
15. Meghalaya	1,335,819	241,333	18.07	1,760,626	329,079	18.69
16. Mizoram	493,757	121,814	24.67	686,217	317,040	46.20
17. Nagaland	774,930	120,234	15.52	1,215,573	210,095	17.28
18. Orissa	26,370,271	3,110,287	11.79	31,512,070	4,232,455	13.43
19. Punjab	16,788,915	4,647,757	27.68	20,190,795	6,000,882	29.72
20. Rajasthan	34,261,862	7,210,508	21.05	43,880,640	10,040,118	22.88
21. Sikkim	316,385	51,084	16.15	405,505	36,984	9.12
22. Tamil Nadu	48,408,077	15,951,875	32.95	55,638,318	19,027,033	34.20
23. Tripura	2,053,058	225,568	10.99	2,744,827	418,983	15.26
24. Uttar Pradesh	110,862,512	19,899,115	17.95	139,031,130	27,653,410	19.89
25. West Bengal	54,580,647	14,446,721	26.47	67,982,732	18,622,014	27.39
Union Territories						
1. Andaman & Nicobar Islands	188,741	49,634	26.30	279,111	74,810	26.80
2. Chandigarh	451,610	422,841	93.63	640,725	574,646	89.69
3. Dadra & Nagar Haveli	103,676	6,914	6.67	138,401	11,720	8.47
4. Daman & Diu	78,981	29,023	36.75	101,439	47,538	46.86
5. Delhi	6,220,406	5,768,200	92.73	9,370,475	8,427,083	89.93
6. Lakshadweep	40,249	18,629	46.28	51,681	29,089	56.29
7. Pondicherry	604,471	316,047	52.28	807,045	516,934	64.05

Notes: 1. The 1981 Census could not be held in Assam. Total population and urban population for 1981 for Assam have been worked out by interpolation.

2. The 1991 Census has not been held in Jammu & Kashmir. Total population and urban population for 1991 for Jammu & Kashmir are as projected by the Standing Committee of Experts on Population Projections, (October, 1989).

ALL INDIA STATEMENT III

(PROVISIONAL POPULATION FIGURES)

POPULATION, TOTAL WORKERS, MAIN WORKERS AND MARGINAL WORKERS IN STATES AND UNION TERRITORIES BY RESIDENCE AND SEX, 1991

Sl. No.	India / State or Union Territory	Total Rural Urban	Persons Males Females	Total Population	Total Workers	Main Workers	Marginal Workers
1	2	3	4	5	6	7	8
	INDIA (Excluding Jammu & Kashmir)	**Total**	**Persons**	**836,605,522**	**314,903,642**	**285,422,913**	**29,480,729**
			Males	**433,791,705**	**223,506,153**	**219,233,479**	**4,272,674**
			Females	**402,813,817**	**91,397,489**	**66,189,434**	**25,208,055**
		Rural	**Persons**	**621,267,297**	**249,330,072**	**221,590,657**	**27,739,415**
			Males	**320,062,940**	**167,822,985**	**164,159,136**	**3,663,849**
			Females	**301,204,357**	**81,507,087**	**57,431,521**	**24,075,566**
		Urban	**Persons**	**215,338,225**	**65,573,570**	**63,832,256**	**1,741,314**
			Males	**113,728,765**	**55,683,168**	**55,074,343**	**608,825**
			Females	**101,609,460**	**9,890,402**	**8,757,913**	**1,132,489**
	INDIA (Excluding Assam and Jammu & Kashmir)	**Total**	**Persons**	**814,310,960**	**306,794,857**	**278,354,550**	**28,440,307**
			Males	**422,212,012**	**217,679,066**	**213,726,687**	**3,952,379**
			Females	**392,098,948**	**89,115,791**	**64,627,863**	**24,487,928**
		Rural	**Persons**	**601,443,623**	**241,995,658**	**215,274,300**	**26,721,358**
			Males	**309,826,978**	**162,670,904**	**159,319,409**	**3,351,495**
			Females	**291,616,645**	**79,324,754**	**55,954,891**	**23,369,863**
		Urban	**Persons**	**212,867,337**	**64,799,199**	**63,080,250**	**1,718,949**
			Males	**112,385,034**	**55,008,162**	**54,407,278**	**600,884**
			Females	**100,482,303**	**9,791,037**	**8,672,972**	**1,118,065**
	STATES						
1	ANDHRA PRADESH	Total	Persons	66,354,559	30,038,082	28,393,068	1,645,014
			Males	33,637,906	18,647,921	18,432,886	215,035
			Females	32,716,653	11,390,161	9,960,182	1,429,979
		Rural	Persons	48,541,866	24,536,610	23,015,194	1,521,416
			Males	24,535,717	14,234,263	14,062,382	171,881
			Females	24,006,149	10,302,347	8,952,812	1,349,535
		Urban	Persons	17,812,693	5,501,472	5,377,874	123,598
			Males	9,102,189	4,413,658	4,370,504	43,154
			Females	8,710,504	1,087,814	1,007,370	80,444
2	ARUNACHAL PRADESH	Total	Persons	858,392	407,362	389,621	17,741
			Males	461,242	250,062	246,102	3,960
			Females	397,150	157,300	143,519	13,781
		Rural	Persons	753,586	366,323	349,401	16,922
			Males	401,467	215,342	211,956	3,386
			Females	352,119	150,981	137,445	13,536
		Urban	Persons	104,806	41,039	40,220	819
			Males	59,775	34,720	34,146	574
			Females	45,031	6,319	6,074	245
3	ASSAM	Total	Persons	22,294,562	8,108,785	7,068,363	1,040,422
			Males	11,579,693	5,827,087	5,506,792	320,295
			Females	10,714,869	2,281,698	1,561,571	720,127
		Rural	Persons	19,823,674	7,334,414	6,316,357	1,018,057
			Males	10,235,962	5,152,081	4,839,727	312,354
			Females	9,587,712	2,182,333	1,476,630	705,703
		Urban	Persons	2,470,888	774,371	752,006	22,365
			Males	1,343,731	675,006	667,065	7,941
			Females	1,127,157	99,365	84,941	14,424

7—104/RGI/NDM81

ALL INDIA STATEMENT III

(PROVISIONAL POPULATION FIGURES)

POPULATION, TOTAL WORKERS, MAIN WORKERS AND MARGINAL WORKERS IN STATES AND UNION TERRITORIES BY RESIDENCE AND SEX, 1991

Sl. No.	India / State or Union Territory	Total Rural Urban	Persons Males Females	Total Population	Total Workers	Main Workers	Marginal Workers
1	2	3	4	5	6	7	8
4	BIHAR	Total	Persons	86,338,853	28,111,596	25,652,569	2,459,027
			Males	45,147,280	21,649,718	21,342,198	307,520
			Females	41,191,573	6,461,878	4,310,371	2,151,507
		Rural	Persons	74,969,964	25,204,073	22,817,203	2,386,870
			Males	38,988,737	19,049,927	18,765,028	284,899
			Females	35,981,227	6,154,146	4,052,175	2,101,971
		Urban	Persons	11,368,889	2,907,523	2,835,366	72,157
			Males	6,158,543	2,599,791	2,577,170	22,621
			Females	5,210,346	307,732	258,196	49,536
5	GOA	Total	Persons	1,168,622	411,633	382,369	29,264
			Males	593,563	293,871	286,139	7,732
			Females	575,059	117,762	96,230	21,532
		Rural	Persons	689,201	250,466	226,206	24,260
			Males	345,601	168,550	162,593	5,957
			Females	343,600	81,916	63,613	18,303
		Urban	Persons	479,421	161,167	156,163	5,004
			Males	247,962	125,321	123,546	1,775
			Females	231,459	35,846	32,617	3,229
6	GUJARAT	Total	Persons	41,174,343	16,950,692	14,109,638	2,841,054
			Males	21,271,102	11,561,200	11,285,729	275,471
			Females	19,903,241	5,389,492	2,823,909	2,565,583
		Rural	Persons	27,010,042	12,522,360	9,931,208	2,591,152
			Males	13,849,774	7,724,536	7,529,114	195,422
			Females	13,160,268	4,797,824	2,402,094	2,395,730
		Urban	Persons	14,164,301	4,428,332	4,178,430	249,902
			Males	7,421,328	3,836,664	3,756,615	80,049
			Females	6,742,973	591,668	421,815	169,853
7	HARYANA	Total	Persons	16,317,715	5,031,198	4,588,476	442,722
			Males	8,705,379	4,171,877	4,097,706	74,171
			Females	7,612,336	859,321	490,770	368,551
		Rural	Persons	12,272,545	3,879,238	3,452,255	426,983
			Males	6,539,958	3,121,852	3,052,893	68,959
			Females	5,732,587	757,386	399,362	358,024
		Urban	Persons	4,045,170	1,151,960	1,136,221	15,739
			Males	2,165,421	1,050,025	1,044,813	5,212
			Females	1,879,749	101,935	91,408	10,527
8	HIMACHAL PRADESH	Total	Persons	5,111,079	2,160,353	1,729,089	431,264
			Males	2,560,894	1,273,149	1,226,441	46,708
			Females	2,550,185	887,204	502,648	384,556
		Rural	Persons	4,666,255	2,004,641	1,581,429	423,212
			Males	2,317,601	1,145,812	1,101,565	44,247
			Females	2,348,654	858,829	479,864	378,965
		Urban	Persons	444,824	155,712	147,660	8,052
			Males	243,293	127,337	124,876	2,461
			Females	201,531	28,375	22,784	5,591

ALL INDIA STATEMENT III

(PROVISIONAL POPULATION FIGURES)

POPULATION, TOTAL WORKERS, MAIN WORKERS AND MARGINAL WORKERS IN STATES AND UNION TERRITORIES BY RESIDENCE AND SEX, 1991

Sl. No.	India / State or Union Territory	Total Rural Urban	Persons Males Females	Total Population	Total Workers	Main Workers	Marginal Workers
1	2	3	4	5	6	7	8
9	KARNATAKA	Total	Persons	44,806,468	18,744,445	17,243,883	1,500,562
			Males	22,846,613	12,316,261	12,186,096	130,165
			Females	21,959,855	6,428,184	5,057,787	1,370,397
		Rural	Persons	30,955,766	14,314,517	12,885,897	1,428,620
			Males	15,669,860	8,761,398	8,650,102	111,296
			Females	15,285,906	5,553,119	4,235,795	1,317,324
		Urban	Persons	13,850,702	4,429,928	4,357,986	71,942
			Males	7,176,753	3,554,863	3,535,994	18,869
			Females	6,673,949	875,065	821,992	53,073
10	KERALA	Total	Persons	29,032,828	9,305,143	8,196,798	1,108,345
			Males	14,230,391	6,803,607	6,294,874	508,733
			Females	14,802,437	2,501,536	1,901,924	599,612
		Rural	Persons	21,356,457	6,976,513	6,084,816	891,697
			Males	10,455,208	5,021,033	4,621,760	399,273
			Females	10,901,249	1,955,480	1,463,056	492,424
		Urban	Persons	7,676,371	2,328,630	2,111,982	216,648
			Males	3,775,183	1,782,574	1,673,114	109,460
			Females	3,901,188	546,056	438,868	107,188
11	MADHYA PRADESH	Total	Persons	66,135,862	28,238,537	24,959,486	3,279,051
			Males	34,232,048	17,859,104	17,596,591	262,513
			Females	31,903,814	10,379,433	7,362,895	3,016,538
		Rural	Persons	50,787,815	23,712,976	20,552,324	3,160,652
			Males	26,123,971	14,077,760	13,841,034	236,726
			Females	24,663,844	9,635,216	6,711,290	2,923,926
		Urban	Persons	15,348,047	4,525,561	4,407,162	118,399
			Males	8,108,077	3,781,344	3,755,557	25,787
			Females	7,239,970	744,217	651,605	92,612
12	MAHARASHTRA	Total	Persons	78,748,215	33,737,036	30,886,606	2,850,430
			Males	40,686,254	21,168,498	20,740,036	428,462
			Females	38,061,961	12,568,538	10,146,570	2,421,968
		Rural	Persons	48,251,863	23,872,005	21,267,697	2,604,308
			Males	24,427,060	12,952,150	12,618,158	333,992
			Females	23,824,803	10,919,855	8,649,539	2,270,316
		Urban	Persons	30,496,352	9,865,031	9,618,909	246,122
			Males	16,259,194	8,216,348	8,121,878	94,470
			Females	14,237,158	1,648,683	1,497,031	151,652
13	MANIPUR	Total	Persons	1,826,714	758,204	682,448	75,756
			Males	931,511	422,489	399,831	22,658
			Females	895,203	335,715	282,617	53,098
		Rural	Persons	1,320,866	587,441	527,061	60,380
			Males	674,782	319,979	300,812	19,167
			Females	646,084	267,462	226,249	41,213
		Urban	Persons	505,848	170,763	155,387	15,376
			Males	256,729	102,510	99,019	3,491
			Females	249,119	68,253	56,368	11,885

ALL INDIA STATEMENT III

(PROVISIONAL POPULATION FIGURES)

POPULATION, TOTAL WORKERS, MAIN WORKERS AND MARGINAL WORKERS IN STATES AND UNION TERRITORIES BY RESIDENCE AND SEX, 1991

Sl. No.	India / State or Union Territory	Total Rural Urban	Persons Males Females	Total Population	Total Workers	Main Workers	Marginal Workers
1	2	3	4	5	6	7	8
14	MEGHALAYA	Total	Persons	1,760,626	758,118	719,205	38,913
			Males	904,308	443,949	433,941	10,008
			Females	856,318	314,169	285,264	28,905
		Rural	Persons	1,431,547	657,852	620,564	37,288
			Males	731,491	370,349	361,143	9,206
			Females	700,056	287,503	259,421	28,082
		Urban	Persons	329,079	100,266	98,641	1,625
			Males	172,817	73,600	72,798	802
			Females	156,262	26,666	25,843	823
15	MIZORAM	Total	Persons	686,217	338,724	290,215	48,509
			Males	356,672	193,912	176,761	17,151
			Females	329,545	144,812	113,454	31,358
		Rural	Persons	369,177	191,227	169,229	21,998
			Males	192,723	107,085	98,741	8,344
			Females	176,454	84,142	70,488	13,654
		Urban	Persons	317,040	147,497	120,986	26,511
			Males	163,949	86,827	78,020	8,807
			Females	153,091	60,670	42,966	17,704
16	NAGALAND	Total	Persons	1,215,573	537,314	505,179	32,135
			Males	643,273	312,667	295,079	17,588
			Females	572,300	224,647	210,100	14,547
		Rural	Persons	1,005,478	458,324	429,008	29,316
			Males	525,827	253,852	237,491	16,361
			Females	479,651	204,472	191,517	12,955
		Urban	Persons	210,095	78,990	76,171	2,819
			Males	117,446	58,815	57,588	1,227
			Females	92,649	20,175	18,583	1,592
17	ORISSA	Total	Persons	31,512,070	11,826,915	10,306,227	1,520,688
			Males	15,979,904	8,588,073	8,394,653	193,420
			Females	15,532,166	3,238,842	1,911,574	1,327,268
		Rural	Persons	27,279,615	10,567,105	9,082,984	1,484,121
			Males	13,712,156	7,490,877	7,311,344	179,533
			Females	13,567,459	3,076,228	1,771,640	1,304,588
		Urban	Persons	4,232,455	1,259,810	1,223,243	36,567
			Males	2,267,748	1,097 1[illegible]	1,083,309	13,887
			Females	1,964,707	162,6[illegible]	139,934	22,680
18	PUNJAB	Total	Persons	20,190,795	6,348,325	6,036,192	312,133
			Males	10,695,136	5,704,804	5,640,746	64,058
			Females	9,495,659	643,521	395,446	248,075
		Rural	Persons	14,189,913	4,515,303	4,221,684	293,619
			Males	7,486,546	4,044,988	3,986,497	58,491
			Females	6,703,367	470,315	235 187	235 128
		Urban	Persons	6,000,882	1,833,022	1,814,508	18,514
			Males	3,208,590	1,659,816	1,654.249	5,567
			Females	2,792,292	173,206	160,259	12,947

ALL INDIA STATEMENT III

(PROVISIONAL POPULATION FIGURES)

POPULATION, TOTAL WORKERS, MAIN WORKERS AND MARGINAL WORKERS IN STATES AND UNION TERRITORIES BY RESIDENCE AND SEX, 1991

Sl. No	India / State or Union Territory	Total Rural Urban	Persons Males Females	Total Population	Total Workers	Main Workers	Marginal Workers
1	2	3	4	5	6	7	8
19	RAJASTHAN	Total	Persons	43,880,640	16,911,475	13,861,992	3,049,483
			Males	22,935,895	11,253,729	11,067,923	185,806
			Females	20,944,745	5,657,746	2,794,069	2,863,677
		Rural	Persons	33,840,522	14,100,941	11,139,057	2,961,884
			Males	17,599,080	8,778,424	8,606,855	171,569
			Females	16,241,442	5,322,517	2,532,202	2,790,315
		Urban	Persons	10,040,118	2,810,534	2,722,935	87,599
			Males	5,336,815	2,475,305	2,461,068	14,237
			Females	4,703,303	335,229	261,867	73,362
20	SIKKIM	Total	Persons	405,505	215,738	165,800	49,938
			Males	215,900	115,733	108,728	7,005
			Females	189,605	100,005	57,072	42,933
		Rural	Persons	368,521	201,126	152,054	49,072
			Males	194,737	104,141	97,770	6,371
			Females	173,784	96,985	54,284	42,701
		Urban	Persons	36,984	14,612	13,746	866
			Males	21,163	11,592	10,958	634
			Females	15,821	3,020	2,788	232
21	TAMIL NADU	Total	Persons	55,638,318	24,555,559	22,971,697	1,583,862
			Males	28,217,947	16,087,046	15,756,894	330,152
			Females	27,420,371	8,468,513	7,214,803	1,253,710
		Rural	Persons	36,611,285	17,960,673	16,523,110	1,437,563
			Males	18,466,088	10,841,776	10,556,051	285,725
			Females	18,145,197	7,118,897	5,967,059	1,151,838
		Urban	Persons	19,027,033	6,594,886	6,448,587	146,299
			Males	9,751,859	5,245,270	5,200,843	44,427
			Females	9,275,174	1,349,616	1,247,744	101,872
22	TRIPURA	Total	Persons	2,744,827	860,752	793,457	67,295
			Males	1,410,545	669,753	655,870	13,883
			Females	1,334,282	190,999	137,587	53,412
		Rural	Persons	2,325,844	739,528	674,636	64,892
			Males	1,196,530	567,748	554,803	12,945
			Females	1,129,314	171,780	119,833	51,947
		Urban	Persons	418,983	121,224	118,821	2,403
			Males	214,015	102,005	101,067	938
			Females	204,968	19,219	17,754	1,465
23	UTTAR PRADESH	Total	Persons	139,031,130	44,860,976	41,342,238	3,518,738
			Males	73,898,286	36,481,225	35,975,991	505,234
			Females	65,132,844	8,379,751	5,366,247	3,013,504
		Rural	Persons	111,377,720	37,310,142	33,935,822	3,374,320
			Males	59,044,156	29,608,737	29,154,861	453,870
			Females	52,333,564	7,701,411	4,780,961	2,920,450
		Urban	Persons	27 653,410	7,550,834	7,406,416	144,418
			Males	14,854,130	6,872,494	6,821,130	51,364
			Females	12,799,280	678,340	585,286	93,054

ALL INDIA STATEMENT III

(PROVISIONAL POPULATION FIGURES)

POPULATION, TOTAL WORKERS, MAIN WORKERS AND MARGINAL WORKERS IN STATES AND UNION TERRITORIES BY RESIDENCE AND SEX, 1991

Sl. No.	India / State or Union Territory	Total Rural Urban	Persons Males Females	Total Population	Total Workers	Main Workers	Marginal Workers
1	2	3	4	5	6	7	8
24	WEST BENGAL	Total	Persons	67,982,732	22,009,040	20,530,120	1,478,920
			Males	35,461,898	18,213,097	17,906,876	306,221
			Females	32,520,834	3,795,943	2,623,244	1,172,699
		Rural	Persons	49,360,718	16,485,503	15,091,935	1,393,568
			Males	25,427,347	13,244,130	12,977,809	266,321
			Females	23,933,371	3,241,373	2,114,126	1,127,247
		Urban	Persons	18,622,014	5,523,537	5,438,185	85,352
			Males	10,034,551	4,968,967	4,929,067	39,900
			Females	8,587,463	554,570	509,118	45,452
	UNION TERRITORIES						
1	ANDAMAN & NICOBAR ISLANDS	Total	Persons	279,111	97,357	89,223	8,134
			Males	153,323	81,178	78,878	2,300
			Females	125,788	16,179	10,345	5,834
		Rural	Persons	204,301	71,602	63,829	7,773
			Males	111,051	58,534	56,499	2,035
			Females	93,250	13,068	7,330	5,738
		Urban	Persons	74,810	25,755	25,394	361
			Males	42,272	22,644	22,379	265
			Females	32,538	3,111	3,015	96
2	CHANDIGARH	Total	Persons	640,725	222,847	221,951	896
			Males	357,411	193,035	192,429	606
			Females	283,314	29,812	29,522	290
		Rural	Persons	66,079	27,335	27,277	58
			Males	40,465	26,018	25,992	26
			Females	25,614	1,317	1,285	32
		Urban	Persons	574,646	195,512	194,674	838
			Males	316,946	167,017	166,437	580
			Females	257,700	28,495	28,237	258
3	DADRA & NAGAR HAVELI	Total	Persons	138,401	73,876	60,748	13,128
			Males	70,879	40,872	39,651	1,221
			Females	67,522	33,004	21,097	11,907
		Rural	Persons	126,681	68,832	56,200	12,632
			Males	64,436	37,114	35,934	1,180
			Females	62,245	31,718	20,266	11,452
		Urban	Persons	11,720	5,044	4,548	496
			Males	6,443	3,758	3,717	41
			Females	5,277	1,286	831	455
4	DAMAN & DIU	Total	Persons	101,439	37,621	31,673	5,948
			Males	51,452	26,096	25,615	481
			Females	49,987	11,525	6,058	5,467
		Rural	Persons	53,901	22,213	17,727	4,486
			Males	27,970	14,584	14,301	283
			Females	25,931	7,629	3,426	4,203
		Urban	Persons	47,538	15,408	13,946	1,462
			Males	23,482	11,512	11,314	198
			Females	24,056	3,896	2,632	1,264

ALL INDIA STATEMENT III

(PROVISIONAL POPULATION FIGURES)

POPULATION, TOTAL WORKERS, MAIN WORKERS AND MARGINAL WORKERS IN STATES AND UNION TERRITORIES BY RESIDENCE AND SEX, 1991

Sl. No.	India / State or Union Territory	Total Rural Urban	Persons Males Females	Total Population	Total Workers	Main Workers	Marginal Workers
1	2	3	4	5	6	7	8
5	DELHI	Total	Persons	9,370,475	2,964,804	2,941,260	23,544
			Males	5,120,733	2,638,707	2,627,850	10,857
			Females	4,249,742	326,097	313,410	12,687
		Rural	Persons	943,392	273,572	265,922	7,650
			Males	517,923	246,535	244,164	2,371
			Females	425,469	27,037	21,758	5,279
		Urban	Persons	8,427,083	2,691,232	2,675,338	15,894
			Males	4,602,810	2,392,172	2,383,686	8,486
			Females	3,824,273	299,060	291,652	7,408
6	LAKSHADWEEP	Total	Persons	51,681	13,536	12,280	1,256
			Males	26,582	11,658	10,796	862
			Females	25,099	1,878	1,484	394
		Rural	Persons	22,592	5,679	4,902	777
			Males	11,519	4,911	4,303	608
			Females	11,073	768	599	169
		Urban	Persons	29,089	7,857	7,378	479
			Males	15,063	6,747	6,493	254
			Females	14,026	1,110	885	225
7	PONDICHERRY	Total	Persons	807,045	267,599	261,042	6,557
			Males	407,685	205,775	203,377	2,398
			Females	399,360	61,824	57,665	4,159
		Rural	Persons	290,111	111,538	107,669	3,869
			Males	147,197	78,505	77,454	1,051
			Females	142,914	33,033	30,215	2,818
		Urban	Persons	516,934	156,061	153,373	2,688
			Males	260,488	127,270	125,923	1,347
			Females	256,446	28,791	27,450	1,341

ALL INDIA STATEMENT IV

(PROVISIONAL POPULATION FIGURES)

DISTRIBUTION OF MAIN WORKERS AS CULTIVATORS, AGRICULTURAL LABOURERS, HOUSEHOLD INDUSTRY WORKERS AND OTHER WORKERS IN STATES AND UNION TERRITORIES BY RESIDENCE AND SEX, 1991

Sl. No.	India / State or Union Territory	Total Rural Urban	Persons Males Females	Total Main-Workers	Cultivators	Agricultural Labourers	Household Industry Workers	Other Workers
1	2	3	4	5	6	7	8	9
	INDIA (Excluding Jammu & Kashmir)	**Total**	**Persons**	**285,422,913**	**110,588,822**	**74,649,217**	**10,373,099**	**89,811,775**
			Males	**219,233,479**	**87,717,381**	**45,815,830**	**7,310,270**	**78,389,998**
			Females	**66,189,434**	**22,871,441**	**28,833,387**	**3,062,829**	**11,421,777**
		Rural	**Persons**	**221,590,657**	**107,403,044**	**70,397,151**	**6,817,096**	**36,973,366**
			Males	**164,159,136**	**85,016,859**	**42,867,566**	**4,656,114**	**31,618,597**
			Females	**57,431,521**	**22,386,185**	**27,529,585**	**2,160,982**	**5,354,769**
		Urban	**Persons**	**63,832,256**	**3,185,778**	**4,252,066**	**3,556,003**	**52,838,409**
			Males	**55,074,343**	**2,700,522**	**2,948,264**	**2,654,156**	**46,771,401**
			Females	**8,757,913**	**485,256**	**1,303,802**	**901,847**	**6,067,008**
	INDIA (Excluding Assam and Jammu & Kashmir)	**Total**	**Persons**	**278,354,550**	**106,966,805**	**73,737,831**	**10,195,950**	**87,453,964**
			Males	**213,726,687**	**84,898,180**	**45,115,094**	**7,205,902**	**76,507,511**
			Females	**64,627,863**	**22,068,625**	**28,622,737**	**2,990,048**	**10,946,453**
		Rural	**Persons**	**215,274,300**	**103,811,790**	**69,501,428**	**6,672,306**	**35,288,776**
			Males	**159,319,409**	**82,223,337**	**42,179,514**	**4,575,694**	**30,340,864**
			Females	**55,954,891**	**21,588,453**	**27,321,914**	**2,096,612**	**4,947,912**
		Urban	**Persons**	**63,080,250**	**3,155,015**	**4,236,403**	**3,523,644**	**52,165,188**
			Males	**54,407,278**	**2,674,843**	**2,935,580**	**2,630,208**	**46,166,647**
			Females	**8,672,972**	**480,172**	**1,300,823**	**893,436**	**5,998,541**
	STATES							
1	ANDHRA PRADESH	Total	Persons	28,393,068	7,880,336	11,573,566	1,432,006	7,507,160
			Males	18,432,886	5,650,097	5,631,654	814,876	6,336,259
			Females	9,960,182	2,230,239	5,941,912	617,130	1,170,901
		Rural	Persons	23,015,194	7,692,984	10,904,335	1,072,420	3,345,455
			Males	14,062,382	5,494,804	5,243,232	603,823	2,720,523
			Females	8,952,812	2,198,180	5,661,103	468,597	624,932
		Urban	Persons	5,377,874	187,352	669,231	359,586	4,161,705
			Males	4,370,504	155,293	388,422	211,053	3,615,736
			Females	1,007,370	32,059	280,809	148,533	545,969
2	ARUNACHAL PRADESH	Total	Persons	389,621	237,918	19,074	2,480	130,149
			Males	246,102	117,380	11,862	1,642	115,218
			Females	143,519	120,538	7,212	838	14,931
		Rural	Persons	349,401	235,721	18,541	2,121	93,018
			Males	211,956	116,290	11,471	1,385	82,810
			Females	137,445	119,431	7,070	736	10,208
		Urban	Persons	40,220	2,197	533	359	37,131
			Males	34,146	1,090	391	257	32,408
			Females	6,074	1,107	142	102	4,723
3	ASSAM	Total	Persons	7,068,363	3,622,017	911,386	177,149	2,357,811
			Males	5,506,792	2,819,201	700,736	104,368	1,882,487
			Females	1,561,571	802,816	210,650	72,781	475,324
		Rural	Persons	6,316,357	3,591,254	895,723	144,790	1,684,590
			Males	4,839,727	2,793,522	688,052	80,420	1,277,733
			Females	1,476,630	797,732	207,671	64,370	406,857
		Urban	Persons	752,006	30,763	15,663	32,359	673,221
			Males	667,065	25,679	12,684	23,948	604,754
			Females	84,941	5,084	2,979	8,411	68,467

ALL INDIA STATEMENT IV

(PROVISIONAL POPULATION FIGURES)

DISTRIBUTION OF MAIN WORKERS AS CULTIVATORS, AGRICULTURAL LABOURERS, HOUSEHOLD INDUSTRY WORKERS AND OTHER WORKERS IN STATES AND UNION TERRITORIES BY RESIDENCE AND SEX, 1991

Sl. No.	India / State or Union Territory	Total Rural Urban	Persons Males Females	Total Main Workers	Cultivators	Agricultural Labourers	Household Industry Workers	Other Workers
1	2	3	4	5	6	7	8	9
4	BIHAR	Total	Persons	25,652,569	11,136,077	9,544,444	691,464	4,280,584
			Males	21,342,198	9,776,669	7,048,051	568,124	3,949,354
			Females	4,310,371	1,359,408	2,496,393	123,340	331,230
		Rural	Persons	22,817,203	10,874,266	9,216,504	518,692	2,207,741
			Males	18,765,028	9,535,074	6,780,295	415,036	2,034,623
			Females	4,052,175	1,339,192	2,436,209	103,656	173,118
		Urban	Persons	2,835,366	261,811	327,940	172,772	2,072,843
			Males	2,577,170	241,595	267,756	153,088	1,914,731
			Females	258,196	20,216	60,184	19,684	158,112
5	GOA	Total	Persons	382,369	56,474	35,162	12,940	277,793
			Males	286,139	35,128	19,045	9,687	222,279
			Females	96,230	21,346	16,117	3,253	55,514
		Rural	Persons	226,206	50,632	29,910	8,245	137,419
			Males	162,593	31,524	16,018	6,030	109,021
			Females	63,613	19,108	13,892	2,215	28,398
		Urban	Persons	156,163	5,842	5,252	4,695	140,374
			Males	123,546	3,604	3,027	3,657	113,258
			Females	32,617	2,238	2,225	1,038	27,116
6	GUJARAT	Total	Persons	14,109,638	4,721,656	3,242,069	307.136	5,838,777
			Males	11,285,729	3,850,838	1,988,727	235,239	5,210,925
			Females	2,823,909	870,818	1,253,342	71,897	627,852
		Rural	Persons	9,931,208	4,578,319	3,047,324	197,256	2,108,309
			Males	7,529,114	3,726,008	1,850,123	154,290	1,798,693
			Females	2,402,094	852,311	1,197,201	42,966	309,616
		Urban	Persons	4,178,430	143,337	194,745	109,880	3,730,468
			Males	3,756,615	124,830	138,604	80,949	3,412,232
			Females	421,815	18,507	56,141	28,931	318,236
7	HARYANA	Total	Persons	4,588,476	1,807,196	895,957	137,064	1,748,259
			Males	4,097,706	1,575,183	774,182	126,128	1,622,213
			Females	490,770	232,013	121,775	10,936	126,046
		Rural	Persons	3,452,255	1,747,906	834,190	80,373	789,786
			Males	3,052,893	1,519,602	718,200	73,557	741,534
			Females	399,362	228,304	115,990	6,816	48,252
		Urban	Persons	1,136,221	59,290	61,767	56,691	958,473
			Males	1,044,813	55,581	55,982	52,571	880,679
			Females	91,408	3,709	5,785	4,120	77,794
8	HIMACHAL PRADESH	Total	Persons	1,729,089	1,127,199	60,886	37,052	503,952
			Males	1,226,441	692,764	49,775	32,194	451,708
			Females	502,648	434,435	11,111	4,858	52,244
		Rural	Persons	1,581,429	1,119,085	58,864	32,676	370,804
			Males	1,101,565	686,701	48,053	28,305	338,506
			Females	479,864	432,384	10,811	4,371	32,298
		Urban	Persons	147,660	8,114	2,022	4,376	133,148
			Males	124,876	6,063	1,722	3,889	113,202
			Females	22,784	2,051	300	487	19,946

8—194/RGI/ND/91

ALL INDIA STATEMENT IV

(PROVISIONAL POPULATION FIGURES)

DISTRIBUTION OF MAIN WORKERS AS CULTIVATORS, AGRICULTURAL LABOURERS, HOUSEHOLD INDUSTRY WORKERS AND OTHER WORKERS IN STATES AND UNION TERRITORIES BY RESIDENCE AND SEX, 1991

Sl. No.	India / State or Union Territory	Total Rural Urban	Persons Males Females	Total Main Workers	Cultivators	Agricultural Labourers	Household Industry Workers	Other Workers
1	2	3	4	5	6	7	8	9
9	KARNATAKA	Total	Persons	17,243,883	5,924,533	4,957,496	484,.23	5,877,531
			Males	12,186,096	4,609,176	2,476,021	332,034	4,768,865
			Females	5,057,787	1,315,357	2,481,475	152,289	1,108,666
		Rural	Persons	12,885,897	5,668,934	4,601,853	302,762	2,312,348
			Males	8,650,102	4,396,441	2,268,252	214,339	1,771,070
			Females	4,235,795	1,272,493	2,333,601	88,423	541,278
		Urban	Persons	4,357,986	255,599	355,643	181 561	3,565,183
			Males	3,535,994	212,735	207,769	117,695	2,997,795
			Females	821,992	42,864	147,874	63,866	567,388
10	KERALA	Total	Persons	8,196,798	1,014,678	2,103,395	321 713	4 757,012
			Males	6,294,874	905,442	1,423,358	174,096	3,791,978
			Females	1,901,924	109,236	680,037	147,617	965,034
		Rural	Persons	6,084,816	930,165	1,372,258	228,928	3,053,465
			Males	4,621,760	832,156	1,261,547	120,823	2,407 234
			Females	1 463,056	98,009	610,711	108,105	646,231
		Urban	Persons	2,111,982	84,513	231,137	92,785	1,703,547
			Males	1,673,114	73,286	161,811	53,273	1 384,744
			Females	438,868	11,227	69,326	39,512	318,803
11	MADHYA PRADESH	Total	Persons	24,959,486	12,947,296	5,863,961	768,780	5,379,449
			Males	17,596,591	9,193,942	3,115,086	518,767	4,768,796
			Females	7,362,895	3,753,354	2,748,875	250,013	610,653
		Rural	Persons	20,552,324	12,577,343	5,550,022	521,224	1,903,735
			Males	13,841,034	8,891,567	2,925,034	348,366	1,676,067
			Females	6,711,290	3,685,776	2,624,988	172,858	227,668
		Urban	Persons	4,407,162	369,953	313,939	247 556	3,475,714
			Males	3,755,557	302,375	190,052	170,401	3,092,729
			Females	651,605	67,578	123,887	77 155	382,985
12	MAHARASHTRA	Total	Persons	30,886,606	10,133,638	8,311,402	947,306	11,494,260
			Males	20,740,036	6,189,686	3,889,049	678,310	9,982,991
			Females	10,146,570	3,943,952	4,422,353	268,996	1,511,269
		Rural	Persons	21,267,697	9,853,755	7,825,464	511,145	3,077,333
			Males	12,618,158	5,974,140	3,618,928	357,225	2,667,865
			Females	8,649,539	3,879,615	4,206,536	153,920	409,468
		Urban	Persons	9,618,909	279,883	485,938	436,161	8,416,927
			Males	8,121,878	215,546	270,121	321,085	7,315,126
			Females	1,497,031	64,337	215,817	115,076	1,101,801
13	MANIPUR	Total	Persons	682,448	389,690	63,350	48,352	18 ,056
			Males	399,831	224,650	26,908	11,683	136,590
			Females	282,617	165,040	36,442	36,669	44,466
		Rural	Persons	527,061	341,410	48,459	32.157	105,035
			Males	300,812	192,418	20,696	6,476	81,222
			Females	226,249	148,992	27,763	25,681	23,813
		Urban	Persons	155,387	48,280	14,891	16,195	76,021
			Males	99,019	32,232	6,212	5,207	55,368
			Females	56,368	16,048	8,679	10,988	20,653

ALL INDIA STATEMENT IV

(PROVISIONAL POPULATION FIGURES)

DISTRIBUTION OF MAIN WORKERS AS CULTIVATORS, AGRICULTURAL LABOURERS, HOUSEHOLD INDUSTRY WORKERS AND OTHER WORKERS IN STATES AND UNION TERRITORIES BY RESIDENCE AND SEX, 1991

Sl. No.	India / State or Union Territory	Total Rural Urban	Persons Males Females	Total Main Workers	Cultivators	Agricultural Labourers	Household Industry Workers	Other Workers
1	2	3	4	5	6	7	8	9
14	MEGHALAYA	Total	Persons	719,205	404,561	95,895	7,151	211,598
			Males	433,941	220,251	54,604	4,398	154,688
			Females	285,264	184,310	41,291	2,753	56,910
		Rural	Persons	620,564	401,098	93,015	5,420	121,031
			Males	361,143	218,278	52,663	3,179	87,023
			Females	259,421	182,820	40,352	2,241	34,008
		Urban	Persons	98,641	3,463	2,880	1,731	90,567
			Males	72,798	1,973	1,941	1,219	67,665
			Females	25,843	1,490	939	512	22,902
15	MIZORAM	Total	Persons	290,215	176,713	10,835	3,609	99,058
			Males	176,761	92,957	6,998	2,188	74,618
			Females	113,454	83,756	3,837	1,421	24,440
		Rural	Persons	169,229	136,994	3,844	955	27,436
			Males	98,741	72,066	2,507	655	23,513
			Females	70,488	64,928	1,337	300	3,923
		Urban	Persons	120,986	39,719	6,991	2,654	71,622
			Males	78,020	20,891	4,491	1,533	51,105
			Females	42,966	18,828	2,500	1,121	20,517
16	NAGALAND	Total	Persons	505,179	344,666	23,889	7,649	128,975
			Males	295,079	170,684	13,239	4,185	106,971
			Females	210,100	173,982	10,650	3,464	22,004
		Rural	Persons	429,008	331,095	22,386	6,023	69,504
			Males	237,491	164,255	12,263	3,220	57,753
			Females	191,517	166,840	10,123	2,803	11,751
		Urban	Persons	76,171	13,571	1,503	1,626	59,471
			Males	57,588	6,429	976	965	49,218
			Females	18,583	7,142	527	661	10,253
17	ORISSA	Total	Persons	10,306,227	4,556,737	2,973,455	357,272	2,418,763
			Males	8,394,653	4,059,125	1,927,259	253,689	2,154,580
			Females	1,911,574	497,612	1,046,196	103,583	264,183
		Rural	Persons	9,082,984	4,477,990	2,873,310	315,533	1,416,151
			Males	7,311,344	3,986,012	1,854,710	220,357	1,250,265
			Females	1,771,640	491,978	1,018,600	95,176	165,886
		Urban	Persons	1,223,243	78,747	100,145	41,739	1,002,612
			Males	1,083,309	73,113	72,549	33,332	904,315
			Females	139,934	5,634	27,596	8,407	98,297
18	PUNJAB	Total	Persons	6,036,192	1,981,675	1,406,953	176,881	2,470,683
			Males	5,640,746	1,911,620	1,320,368	154,153	2,254,605
			Females	395,446	70,055	86,585	22,728	216,078
		Rural	Persons	4,221,684	1,903,941	1,289,036	88,088	940,619
			Males	3,986,497	1,838,030	1,208,850	76,809	862,808
			Females	235,187	65,911	80,186	11,279	77,811
		Urban	Persons	1,814,508	77,734	117,917	88,793	1,530,064
			Males	1,654,249	73,590	111,518	77,344	1,391,797
			Females	160,259	4,144	6,399	11,449	138,267

ALL INDIA STATEMENT IV

(PROVISIONAL POPULATION FIGURES)

DISTRIBUTION OF MAIN WORKERS AS CULTIVATORS, AGRICULTURAL LABOURERS, HOUSEHOLD INDUSTRY WORKERS AND OTHER WORKERS IN STATES AND UNION TERRITORIES BY RESIDENCE AND SEX, 1991

Sl. No.	India/State or Union Territory	Total Rural Urban	Persons Males Females	Total Main Workers	Cultivators	Agricultural Labourers	Household Industry Workers	Other Workers
1	2	3	4	5	6	7	8	9
19	RAJASTHAN	Total	Persons	13,861,992	8,204,267	1,404,387	393,274	3,860,064
			Males	11,067,923	6,278,475	892,239	330,437	3,566,772
			Females	2,794,069	1,925,792	512,148	62,837	293,292
		Rural	Persons	11,139,057	7,960,642	1,300,535	235,272	1,642,608
			Males	8,606,855	6,082,559	809,975	197,847	1,516,474
			Females	2,532,202	1,878,083	490,560	37,425	126,134
		Urban	Persons	2,722,935	243,625	103,852	158,002	2,217,456
			Males	2,461,068	195,916	82,264	132,590	2,050,298
			Females	261,867	47,709	21,588	25,412	167,158
20	SIKKIM	Total	Persons	165,800	96,528	13,280	2,895	53,097
			Males	108,728	56,474	8,842	2,111	41,301
			Females	57,072	40,054	4,438	784	11,796
		Rural	Persons	152,054	96,479	13,190	2,309	40,076
			Males	97,770	56,437	8,777	1,598	30,958
			Females	54,284	40,042	4,413	711	9,118
		Urban	Persons	13,746	49	90	586	13,021
			Males	10,958	37	65	513	10,343
			Females	2,788	12	25	73	2,678
21	TAMIL NADU	Total	Persons	22,971,697	5,729,489	7,846,190	1,069,751	8,326,267
			Males	15,756,894	4,190,508	4,092,820	605,288	6,868,278
			Females	7,214,803	1,538,981	3,753,370	464,463	1,457,989
		Rural	Persons	16,523,110	5,461,968	7,356,749	667,066	3,037,327
			Males	10,556,051	3,992,454	3,788,547	360,181	2,414,869
			Females	5,967,059	1,469,514	3,568,202	306,885	622,458
		Urban	Persons	6,448,587	267,521	489,441	402,685	5,288,940
			Males	5,200,843	198,054	304,273	245,107	4,453,409
			Females	1,247,744	69,467	185,168	157,578	835,531
22	TRIPURA	Total	Persons	793,457	301,856	186,671	15,487	289,443
			Males	655,870	250,035	144,430	11,489	249,916
			Females	137,587	51,821	42,241	3,998	39,527
		Rural	Persons	674,636	297,424	179,812	12,851	184,549
			Males	554,803	245,749	138,138	9,295	161,621
			Females	119,833	51,675	41,674	3,556	22,928
		Urban	Persons	118,821	4,432	6,859	2,636	104,894
			Males	101,067	4,286	6,292	2,194	88,295
			Females	17,754	146	567	442	16,599
23	UTTAR PRADESH	Total	Persons	41,342,238	21,846,902	7,952,047	1,809,272	9,734,017
			Males	35,975,991	19,357,930	6,066,764	1,509,525	9,041,772
			Females	5,366,247	2,488,972	1,885,283	299,747	692,245
		Rural	Persons	33,935,822	21,252,970	7,416,325	1,074,479	4,192,048
			Males	29,154,861	18,799,766	5,586,787	883,237	3,885,071
			Females	4,780,961	2,453,204	1,829,538	191,242	306,977
		Urban	Persons	7,406,416	593,932	535,722	734,793	5,541,969
			Males	6,821,130	558,164	479,977	626,288	5,156,701
			Females	585,286	35,768	55,745	108,505	385,268

ALL INDIA STATEMENT IV

(PROVISIONAL POPULATION FIGURES)

DISTRIBUTION OF MAIN WORKERS AS CULTIVATORS, AGRICULTURAL LABOURERS, HOUSEHOLD INDUSTRY WORKERS AND OTHER WORKERS IN STATES AND UNION TERRITORIES BY RESIDENCE AND SEX, 1991

Sl. No.	India/State or Union Territory	Total Rural Urban	Persons Males Females	Total Main Workers	Cultivators	Agricultural Labourers	Household Industry Workers	Other Workers
1	2	3	4	5	6	7	8	9
24	WEST BENGAL	Total	Persons	20,530,120	5,835,172	5,037,075	1,021,500	8,636,373
			Males	17,906,876	5,401,524	4,053,446	700,442	7,751,464
			Females	2,623,244	433,648	983,629	321,058	884,909
		Rural	Persons	15,091,935	5,727,664	4,855,066	736,156	3,773,049
			Males	12,977,809	5,300,090	3,893,778	472,893	3,311,048
			Females	2,114,126	427,574	961,288	263,263	462,001
		Urban	Persons	5,438,185	107,508	182,009	285,344	4,863,324
			Males	4,929,067	101,434	159,668	227,549	4,440,416
			Females	509,118	6,074	22,341	57,795	422,908
	UNION TERRITORIES							
1	ANDAMAN & NICOBAR ISLANDS	Total	Persons	89,223	14,440	4,867	6,147	63,769
			Males	78,878	12,855	4,480	4,523	57,020
			Females	10,345	1,585	387	1,624	6,749
		Rural	Persons	63,829	14,374	4,787	5,864	38,804
			Males	56,499	12,795	4,404	4,274	35,026
			Females	7,330	1,579	383	1,590	3,778
		Urban	Persons	25,394	66	80	283	24,965
			Males	22,379	60	76	249	21,994
			Females	3,015	6	4	34	2,971
2	CHANDIGARH	Total	Persons	221,951	2,281	1,564	2,094	216,012
			Males	192,429	2,250	1,455	1,704	187,020
			Females	29,522	31	109	390	28,992
		Rural	Persons	27,277	1,550	791	157	24,779
			Males	25,992	1,530	736	141	23,585
			Females	1,285	20	55	16	1,194
		Urban	Persons	194,674	731	773	1,937	191,233
			Males	166,437	720	719	1,563	163,435
			Females	28,237	11	54	374	27,798
3	DADRA & NAGAR HAVELI	Total	Persons	60,748	36,101	6,424	218	18,005
			Males	39,651	20,392	3,262	174	15,823
			Females	21,097	15,709	3,162	44	2,182
		Rural	Persons	56,200	35,459	6,298	174	14,269
			Males	35,934	20,013	3,190	136	12,595
			Females	20,266	15,446	3,108	38	1,674
		Urban	Persons	4,548	642	126	44	3,736
			Males	3,717	379	72	38	3,228
			Females	831	263	54	6	508
4	DAMAN & DIU	Total	Persons	31,673	3,294	1,174	525	26,680
			Males	25,615	2,531	615	407	22,062
			Females	6,058	763	559	118	4,618
		Rural	Persons	17,727	3,125	1,051	249	13,302
			Males	14,301	2,391	580	193	11,137
			Females	3,426	734	471	56	2,165
		Urban	Persons	13,946	169	123	276	13,378
			Males	11,314	140	35	214	10,925
			Females	2,632	29	88	62	2,453

ALL INDIA STATEMENT IV

(PROVISIONAL POPULATION FIGURES)

DISTRIBUTION OF MAIN WORKERS AS CULTIVATORS, AGRICULTURAL LABOURERS, HOUSEHOLD INDUSTRY WORKERS AND OTHER WORKERS IN STATES AND UNION TERRITORIES BY RESIDENCE AND SEX, 1991

Sl. No.	India/State or Union Territory	Total Rural Urban	Persons Males Females	Total Main Workers	Cultivators	Agricultural Labourers	Household Industry Workers	Other Workers
1	2	3	4	5	6	7	8	9
5	DELHI	Total	Persons	2,941,260	37,569	25,526	124,977	2,753,188
			Males	2,627,850	33,856	22,319	113,960	2,457,715
			Females	313,410	3,713	3,207	11,017	295,473
		Rural	Persons	265,922	25,780	16,995	11,747	211,400
			Males	244,164	23,203	14,894	10,671	195,396
			Females	21,758	2,577	2,101	1,076	16,004
		Urban	Persons	2,675,338	11,789	8,531	113,230	2,541,788
			Males	2,383,686	10,653	7,425	103,289	2,262,319
			Females	291,652	1,136	1,106	9,941	279,469
6	LAKSHADWEEP	Total	Persons	12,280	—	—	625	11,655
			Males	10,796	—	—	402	10,394
			Females	1,484	—	—	223	1,261
		Rural	Persons	4,902	—	—	168	4,734
			Males	4,303	—	—	142	4,161
			Females	599	—	—	26	573
		Urban	Persons	7,378	—	—	457	6,921
			Males	6,493	—	—	260	6,233
			Females	885	—	—	197	688
7	PONDICHERRY	Total	Persons	261,042	17,863	76,837	6,007	160,335
			Males	203,377	15,758	48,236	4,047	135,336
			Females	57,665	2,105	28,601	1,960	24,999
		Rural	Persons	107,669	12,717	60,514	1,796	32,642
			Males	77,454	10,984	36,866	1 211	28,393
			Females	30,215	1,733	23,648	585	4,249
		Urban	Persons	153,373	5,146	16,323	4,211	127,693
			Males	125,923	4,774	11,370	2,836	106,943
			Females	27,450	372	4,953	1,375	20,750

ALL INDIA STATEMENT V

(PROVISIONAL POPULATION FIGURES)

PROPORTION OF TOTAL WORKERS, MAIN WORKERS AND MARGINAL WORKERS TO TOTAL POPULATION IN STATES AND UNION TERRITORIES BY RESIDENCE AND SEX, 1981-1991

Sl. No.	India/State or Union Territory	Total Rural Urban	Persons Males Females	Percentage of total population					
				Total Workers		Main Workers		Marginal Workers	
				1981	1991	1981	1991	1981	1991
1	2	3	4	5	6	7	8	9	10
	INDIA*	**Total**	**Persons**	**36.77**	**37.64**	**33.45**	**34.12**	**3.32**	**3.52**
			Males	**52.65**	**51.52**	**51.62**	**50.54**	**1.03**	**0.98**
			Females	**19.77**	**22.69**	**14.00**	**16.43**	**5.77**	**6.26**
		Rural	**Persons**	**38.87**	**40.13**	**34.76**	**35.67**	**4.11**	**4.46**
			Males	**53.80**	**52.43**	**52.61**	**51.29**	**1.19**	**1.14**
			Females	**23.18**	**27.06**	**16.00**	**19.07**	**7.18**	**7.99**
		Urban	**Persons**	**30.00**	**30.45**	**29.23**	**29.64**	**0.77**	**0.81**
			Males	**49.07**	**48.96**	**48.54**	**48.43**	**0.53**	**0.53**
			Females	**8.32**	**9.73**	**7.28**	**8.62**	**1.04**	**1.11**
	INDIA (Excluding Assam and Jammu & Kashmir)	**Total**	**Persons**	**36.76**	**37.68**	**33.48**	**34.19**	**3.22**	**3.49**
			Males	**52.62**	**51.56**	**51.62**	**50.62**	**1.00**	**0.94**
			Females	**19.67**	**22.73**	**14.07**	**16.48**	**5.60**	**6.25**
		Rural	**Persons**	**38.79**	**40.24**	**34.80**	**35.80**	**3.99**	**4.44**
			Males	**53.77**	**52.50**	**52.61**	**51.42**	**1.16**	**1.08**
			Females	**23.06**	**27.20**	**16.09**	**19.19**	**6.97**	**8.01**
		Urban	**Persons**	**29.99**	**30.44**	**29.23**	**29.63**	**0.76**	**0.81**
			Males	**49.06**	**48.95**	**48.53**	**48.41**	**0.53**	**0.54**
			Females	**8.31**	**9.74**	**7.30**	**8.63**	**1.01**	**1.11**
	STATES								
1	ANDHRA PRADESH	Total	Persons	45.76	45.27	42.26	42.79	3.50	2.48
			Males	57.68	55.44	57.12	54.80	0.56	0.64
			Females	33.54	34.81	27.01	30.44	6.53	4.37
		Rural	Persons	50.19	50.55	45.86	47.41	4.33	3.14
			Males	60.19	58.01	59.56	57.31	0.63	0.70
			Females	40.03	42.92	31.95	37.30	8.08	5.62
		Urban	Persons	31.20	30.89	30.40	30.19	0.80	0.70
			Males	49.58	48.49	49.27	48.02	0.31	0.47
			Females	11.81	12.49	10.49	11.57	1.32	0.92
2	ARUNACHAL PRADESH	Total	Persons	52.63	47.46	49.61	45.39	3.02	2.07
			Males	58.63	54.21	57.42	53.35	1.21	0.86
			Females	45.67	39.61	40.55	36.14	5.12	3.47
		Rural	Persons	53.42	48.61	50.20	46.36	3.22	2.25
			Males	58.50	53.64	57.21	52.80	1.29	0.84
			Females	47.64	42.88	42.24	39.03	5.40	3.85
		Urban	Persons	41.47	39.16	41.14	38.38	0.33	0.78
			Males	60.24	58.08	59.96	57.12	0.28	0.96
			Females	11.62	14.03	11.20	13.49	0.42	0.54

* The 1981 Census figures exclude Assam where the 1981 Census could not be held and the 1991 Census figures exclude Jammu & Kashmir where the 1991 Census has not been held.

ALL INDIA STATEMENT V

(PROVISIONAL POPULATION FIGURES)

PROPORTION OF TOTAL WORKERS, MAIN WORKERS AND MARGINAL WORKERS TO TOTAL POPULATION IN STATES AND UNION TERRITORIES BY RESIDENCE AND SEX, 1981-1991

Sl. No.	India/State or Union Territory	Total Rural Urban	Persons Males Females	Percentage of total population					
				Total Workers		Main Workers		Marginal Workers	
				1981	1991	1981	1991	1981	1991
1	2	3	4	5	6	7	8	9	10
3	ASSAM	Total	Persons	NA	36.37	NA	31.70	NA	4.67
			Males	NA	50.32	NA	47.55	NA	2.77
			Females	NA	21.29	NA	14.57	NA	6.72
		Rural	Persons	NA	37.00	NA	31.86	NA	5.14
			Males	NA	50.33	NA	47.28	NA	3.05
			Females	NA	22.76	NA	15.40	NA	7.36
		Urban	Persons	NA	31.34	NA	30.43	NA	0.91
			Males	NA	50 23	NA	49.64	NA	0.59
			Females	NA	8.82	NA	7.54	NA	1.28
4	BIHAR	Total	Persons	32.35	32.56	29.68	29.71	2.67	2.85
			Males	50.18	47.95	49.20	47.27	0.98	0.68
			Females	13.50	15.69	9.06	10.47	4.44	5.22
		Rural	Persons	33.20	33.62	30.23	30.44	2.97	3.18
			Males	51.08	48.86	50.02	48.13	1.06	0.73
			Females	14.65	17.10	9.70	11.26	4.95	5.84
		Urban	Persons	26.36	25.57	25.82	24.94	0.54	0.63
			Males	44.31	42.21	43.84	41.84	0.47	0.37
			Females	4.78	5.91	4.17	4.96	0.61	0.95
5	GOA	Total	Persons	35.35	35.22	30.89	32.72	4.46	2.50
			Males	48.48	49.51	46.06	48.21	2.42	1.30
			Females	21.88	20.48	15.33	16.73	6.55	3.75
		Rural	Persons	36.07	36.34	30.34	32.82	5.73	3.52
			Males	47.37	48.77	44.35	47.05	3.02	1.72
			Females	24.89	23.84	16.47	18.51	8.42	5.33
		Urban	Persons	33.81	33.62	32.04	32.57	1.77	1.05
			Males	50.73	50.54	49.50	49.82	1.23	0.72
			Females	15.13	15.49	12.76	14.09	2.37	1.40
6	GUJARAT	Total	Persons	37.27	41.17	32.23	34.27	5.04	6.90
			Males	52.91	54.35	52.19	53.06	0.72	1.29
			Females	20.66	27.08	11.03	14.19	9.63	12.89
		Rural	Persons	40.80	46.36	33.78	36.77	7.02	9.59
			Males	54.18	55.77	53.28	54.36	0.90	1.41
			Females	26.85	36.46	13.46	18.25	13.39	18.21
		Urban	Persons	29.44	31.26	28.78	29.50	0.66	1.76
			Males	50.17	51.70	49.85	50.62	0.32	1.08
			Females	6.52	8.77	5.49	6.25	1.03	2.52
7	HARYANA	Total	Persons	31.63	30.83	28.35	28.12	3.28	2.71
			Males	49.93	47.92	48.94	47.07	0.99	0.85
			Females	10.60	11.29	4.69	6.45	5.91	4.84
		Rural	Persons	32.30	31.61	28.20	28.13	4.10	3.48
			Males	49.83	47.74	48.63	46.68	1.20	1.06
			Females	12.29	13.21	4.88	6.97	7.41	6.24
		Urban	Persons	29.23	28.48	28.88	28.09	0.35	0.39
			Males	50.27	48.49	50.01	48.25	0.26	0.24
			Females	4.45	5.42	3.99	4.86	0.46	0.56

'NA' stands for not available.

ALL INDIA STATEMENT V

(PROVISIONAL POPULATION FIGURES)

PROPORTION OF TOTAL WORKERS, MAIN WORKERS AND MARGINAL WORKERS TO TOTAL POPULATION IN STATES AND UNION TERRITORIES BY RESIDENCE AND SEX, 1981-1991

Sl. No.	India/State or Union Territory	Total Rural Urban	Persons Males Females	Percentage of total population					
				Total Workers		Main Workers		Marginal Workers	
				1981	1991	1981	1991	1981	1991
1	2	3	4	5	6	7	8	9	10
8	HIMACHAL PRADESH	Total	Persons	42.38	42.27	34.37	33.83	8.01	8.44
			Males	52.61	49.72	49.59	47.89	3.02	1.83
			Females	31.86	34.79	18.72	19.71	13.14	15.08
		Rural	Persons	42.96	42.96	34.39	33.89	8.57	9.07
			Males	52.45	49.44	49.22	47.53	3.23	1.91
			Females	33.37	36.57	19.38	20.43	13.99	16.14
		Urban	Persons	35.25	35.01	34.08	33.20	1.17	1.81
			Males	54.32	52.34	53.56	51.33	0.76	1.01
			Females	11.26	14.08	9.59	11.31	1.67	2.77
9	KARNATAKA	Total	Persons	40.24	41.83	36.76	38.48	3.48	3.35
			Males	54.59	53.91	53.90	53.34	0.69	0.57
			Females	25.33	29.27	18.95	23.03	6.38	6.24
		Rural	Persons	44.07	46.24	39.53	41.63	4.54	4.61
			Males	57.18	55.91	56.41	55.20	0.77	0.71
			Females	30.66	36.33	22.27	27.71	8.39	8.62
		Urban	Persons	30.81	31.98	29.92	31.46	0.89	0.52
			Males	48.40	49.53	47.88	49.27	0.52	0.26
			Females	11.83	13.11	10.54	12.32	1.29	0.79
10	KERALA	Total	Persons	30.53	32.05	26.68	28.23	3.85	3.82
			Males	44.89	47.81	41.04	44.24	3.85	3.57
			Females	16.61	16.90	12.76	12.85	3.85	4.05
		Rural	Persons	31.25	32.67	27.10	28.49	4.15	4.18
			Males	45.23	48.02	41.19	44.20	4.04	3.82
			Females	17.72	17.94	13.47	13.42	4.25	4.52
		Urban	Persons	27.42	30.34	24.86	27.52	2.56	2.82
			Males	43.42	47.22	40.38	44.32	3.04	2.90
			Females	11.76	14.00	9.67	11.25	2.09	2.75
11	MADHYA PRADESH	Total	Persons	42.92	42.70	38.41	37.74	4.51	4.96
			Males	54.48	52.17	53.52	51.40	0.96	0.77
			Females	30.64	32.53	22.34	23.08	8.30	9.45
		Rural	Persons	46.31	46.69	40.87	40.47	5.44	6.22
			Males	56.38	53.89	55.30	52.98	1.08	0.91
			Females	35.78	39.07	25.78	27.21	10.00	11.86
		Urban	Persons	29.62	29.49	28.74	28.72	0.88	0.77
			Males	47.29	46.64	46.80	46.32	0.49	0.32
			Females	9.63	10.28	8.31	9.00	1.32	1.28
12	MAHARASHTRA	Total	Persons	42.56	42.84	38.71	39.22	3.85	3.62
			Males	53.73	52.03	52.51	50.98	1.22	1.05
			Females	30.63	33.02	23.98	26.66	6.65	6.36
		Rural	Persons	48.16	49.47	42.70	44.07	5.46	5.40
			Males	55.38	53.02	53.85	51.65	1.53	1.37
			Females	40.85	45.83	31.39	36.30	9.46	9.53
		Urban	Persons	32.15	32.35	31.30	31.54	0.85	0.81
			Males	50.87	50.53	50.18	49.95	0.69	0.58
			Females	10.14	11.58	9.11	10.51	1.03	1.07

9—194/RGI/ND/91

ALL INDIA STATEMENT V

(PROVISIONAL POPULATION FIGURES)

PROPORTION OF TOTAL WORKERS, MAIN WORKERS AND MARGINAL WORKERS TO TOTAL POPULATION IN STATES AND UNION TERRITORIES BY RESIDENCE AND SEX, 1981-1991

Sl. No.	India/State or Union Territory	Total Rural Urban	Persons Males Females	Percentage of total population					
				Total Workers		Main Workers		Marginal Workers	
				1981	1991	1981	1991	1981	1991
1	2	3	4	5	6	7	8	9	10
13	MANIPUR	Total	Persons	43.20	41.51	40.35	37.36	2.85	4.15
			Males	46.80	45.36	45.94	42.93	0.86	2.43
			Females	39.48	37.50	34.59	31.57	4.89	5.93
		Rural	Persons	45.96	44.47	43.35	39.90	2.61	4.57
			Males	48.45	47.42	47.72	44.58	0.73	2.84
			Females	43.39	41.40	38.85	35.02	4.54	6.38
		Urban	Persons	35.52	33.76	32.00	30.72	3.52	3.04
			Males	42.21	39.93	40.99	38.57	1.22	1.36
			Females	28.61	27.40	22.71	22.63	5.90	4.77
14	MEGHALAYA	Total	Persons	45.92	43.06	43.43	40.85	2.49	2.21
			Males	53.96	49.09	53.11	47.98	0.85	1.11
			Females	37.49	36.69	33.29	33.31	4.20	3.38
		Rural	Persons	48.85	45.95	45.90	43.35	2.95	2.60
			Males	55.42	50.63	54.43	49.37	0.99	1.26
			Females	42.05	41.07	37.06	37.06	4.99	4.01
		Urban	Persons	32.63	30.47	32.27	29.98	0.36	0.49
			Males	47.55	42.59	47.33	42.13	0.22	0.46
			Females	16.12	17.06	15.61	16.54	0.51	0.52
15	MIZORAM	Total	Persons	45.44	49.36	41.73	42.29	3.71	7.07
			Males	52.54	54.37	50.39	49.56	2.15	4.81
			Females	37.72	43.94	32.32	34.43	5.40	9.51
		Rural	Persons	48.68	51.80	44.53	45.84	4.15	5.96
			Males	54.13	55.56	51.73	51.23	2.40	4.33
			Females	42.81	47.68	36.78	39.94	6.03	7.74
		Urban	Persons	35.55	46.52	33.19	38.16	2.36	8.36
			Males	47.76	52.96	46.35	47.59	1.41	5.37
			Females	21.88	39.63	18.45	28.07	3.43	11.56
16	NAGALAND	Total	Persons	48.23	44.20	47.53	41.56	0.70	2.64
			Males	52.58	48.61	51.91	45.87	0.67	2.74
			Females	43.20	39.25	42.45	36.71	0.75	2.54
		Rural	Persons	50.67	45.58	49.90	42.67	0.77	2.91
			Males	52.80	48.28	52.06	45.17	0.74	3.11
			Females	48.30	42.63	47.50	39.93	0.80	2.70
		Urban	Persons	34.97	37.60	34.63	36.26	0.34	1.34
			Males	51.51	50.08	51.23	49.03	0.28	1.05
			Females	10.93	21.78	10.52	20.06	0.41	1.72
17	ORISSA	Total	Persons	38.01	37.53	32.75	32.70	5.26	4.83
			Males	55.86	53.74	54.38	52.53	1.48	1.21
			Females	19.81	20.85	10.70	12.31	9.11	8.54
		Rural	Persons	38.90	38.74	33.10	33.30	5.80	5.44
			Males	56.68	54.63	55.10	53.32	1.58	1.31
			Females	21.09	22.67	11.07	13.06	10.02	9.61
		Urban	Persons	31.36	29.77	30.10	28.90	1.26	0.87
			Males	50.14	48.38	49.39	47.77	0.75	0.61
			Females	9.49	8.28	7.65	7.12	1.84	1.16

ALL INDIA STATEMENT V

(PROVISIONAL POPULATION FIGURES)

PROPORTION OF TOTAL WORKERS, MAIN WORKERS AND MARGINAL WORKERS TO TOTAL POPULATION IN STATES AND UNION TERRITORIES BY RESIDENCE AND SEX, 1981-1991

Sl. No.	India/State or Union Territory	Total Rural Urban	Persons Males Females	Percentage of total population					
				Total Workers		Main Workers		Marginal Workers	
				1981	1991	1981	1991	1981	1991
1	2	3	4	5	6	7	8	9	10
18	PUNJAB	Total	Persons	31.50	31.44	29.35	29.89	2.15	1.55
			Males	53.76	53.34	53.15	52.74	0.61	0.60
			Females	6.16	6.78	2.27	4.17	3.89	2.61
		Rural	Persons	32.14	31.82	29.29	29.75	2.85	2.07
			Males	54.45	54.03	53.66	53.25	0.79	0.78
			Females	6.90	7.02	1.72	3.51	5.18	3.51
		Urban	Persons	29.82	30.55	29.51	30.24	0.31	0.31
			Males	51.97	51.73	51.80	51.56	0.17	0.17
			Females	4.20	6.20	3.71	5.74	0.49	0.46
19	RAJASTHAN	Total	Persons	36.61	38.54	30.48	31.59	6.13	6.95
			Males	50.90	49.07	49.92	48.26	0.98	0.81
			Females	21.06	27.01	9.32	13.34	11.74	13.67
		Rural	Persons	39.07	41.67	31.53	32.92	7.54	8.75
			Males	52.18	49.88	51.01	48.91	1.17	0.97
			Females	24.99	32.77	10.59	15.59	14.40	17.18
		Urban	Persons	27.37	27.99	26.54	27.12	0.83	0.87
			Males	46.22	46.38	45.93	46.11	0.29	0.27
			Females	5.88	7.13	4.45	5.57	1.43	1.56
20	SIKKIM	Total	Persons	48.30	53.20	46.60	40.89	1.70	12.31
			Males	57.22	53.60	56.55	50.36	0.67	3.24
			Females	37.61	52.74	34.68	30.10	2.93	22.64
		Rural	Persons	49.55	54.58	47.61	41.26	1.94	13.32
			Males	56.61	53.48	55.90	50.21	0.71	3.27
			Females	41.37	55.81	38.01	31.24	3.36	24.57
		Urban	Persons	41.81	39.51	41.36	37.17	0.45	2.34
			Males	60.09	54.77	59.59	51.78	0.50	2.99
			Females	15.58	19.09	15.21	17.62	0.37	1.47
21	TAMIL NADU	Total	Persons	41.73	44.13	39.31	41.29	2.42	2.84
			Males	56.58	57.01	55.85	55.84	0.73	1.17
			Females	26.52	30.88	22.36	26.31	4.16	4.57
		Rural	Persons	46.48	49.06	43.20	45.13	3.28	3.93
			Males	59.24	58.71	58.35	57.16	0.89	1.55
			Females	33.55	39.23	27.85	32.88	5.70	6.35
		Urban	Persons	32.05	34.66	31.37	33.89	0.68	0.77
			Males	51.25	53.79	50.84	53.33	0.41	0.46
			Females	11.97	14.55	11.01	13.45	0.96	1.10
22	TRIPURA	Total	Persons	32.27	31.36	29.64	28.91	2.63	2.45
			Males	50.71	47.48	49.23	46.50	1.48	0.98
			Females	12.78	14.31	8.95	10.31	3.83	4.00
		Rural	Persons	32.84	31.80	29.99	29.01	2.85	2.79
			Males	51.33	47.45	49.80	46.37	1.53	1.08
			Females	13.28	15.21	9.03	10.61	4.25	4.60
		Urban	Persons	27.60	28.93	26.83	28.36	0.77	0.57
			Males	45.64	47.66	44.61	47.22	1.03	0.44
			Females	8.73	9.38	8.25	8.66	0.48	0.72

ALL INDIA STATEMENT V

(PROVISIONAL POPULATION FIGURES)

PROPORTION OF TOTAL WORKERS, MAIN WORKERS AND MARGINAL WORKERS TO TOTAL POPULATION IN STATES AND UNION TERRITORIES BY RESIDENCE AND SEX, 1981-1991

Sl. No.	India/State or Union Territory	Total Rural Urban	Persons Males Females	Percentage of total population					
				Total Workers		Main Workers		Marginal Workers	
				1981	1991	1981	1991	1981	1991
1	2	3	4	5	6	7	8	9	10
23	UTTAR PRADESH	Total	Persons	30.72	32.27	29.23	29.74	1.49	2.53
			Males	50.76	49.37	50.31	48.68	0.45	0.69
			Females	8.07	12.87	5.40	8.24	2.67	4.63
		Rural	Persons	31.46	33.50	29.71	30.47	1 75	3.03
			Males	51.49	50.15	50.98	49.38	0.51	0.77
			Females	9.04	14.72	5.90	9.14	3.14	5.58
		Urban	Persons	27.29	27.31	26.99	26.79	0.30	0.52
			Males	47.46	46.27	47.30	45.92	0.16	0.35
			Females	3.46	5.30	2.99	4.57	0.47	0.73
24	WEST BENGAL	Total	Persons	30.17	32.37	28.26	30.20	1.91	2.17
			Males	50.30	51.36	48.71	50.50	1.59	0.86
			Females	8.07	11.67	5.81	8.07	2.26	3.60
		Rural	Persons	30.30	33.40	28.04	30.58	2.26	2.82
			Males	50.56	52.09	48.72	51.04	1.84	1.05
			Females	8.89	13.54	6.19	8.83	2.70	4.71
		Urban	Persons	29.80	29.66	28.87	29.20	0.93	0.46
			Males	49.62	49.52	48.70	49.12	0.92	0.40
			Females	5.59	6.46	4.65	5.93	0.94	0.53
	UNION TERRITORIES								
1	ANDAMAN & NICOBAR ISLANDS	Total	Persons	36.88	34.88	33.21	31.97	3.67	2.91
			Males	56.71	52.95	54.59	51.45	2.12	1.50
			Females	10.78	12.86	5.07	8.22	5.71	4.64
		Rural	Persons	37.03	35.05	32.27	31.24	4.76	3.81
			Males	56.40	52.71	53.80	50.88	2.60	1.83
			Females	12.01	14.01	4.45	7.86	7.56	6.15
		Urban	Persons	36.48	34.43	35.86	33.95	0.62	0.48
			Males	57.56	53.57	56.71	52.94	0.85	0.63
			Females	7:20	9.56	6.89	9.27	0.31	0.29
2	CHANDIGARH	Total	Persons	34.92	34.78	34.69	34.64	0.23	0.14
			Males	54.77	54.01	54.50	53.84	0.27	0.17
			Females	9.10	10.52	8.92	10.42	0.18	0.10
		Rural	Persons	36.16	41.37	35.85	41.28	0.31	0.09
			Males	58.58	64.30	58.37	64.23	0.21	0.07
			Females	3.57	5.14	3.10	5.02	0.47	0.12
		Urban	Persons	34.83	34.02	34.61	33.88	0.22	0.14
			Males	54.50	52.70	54.23	52.51	0.27	0.19
			Females	9.46	11.06	9.30	10.96	0.16	0.10
3	DADRA & NAGAR HAVELI	Total	Persons	48.92	53.38	40.81	43.89	8.11	9.49
			Males	56.32	57.66	55.11	55.94	1.21	1.72
			Females	41.33	48.88	26.14	31.25	15.19	17.63
		Rural	Persons	49.42	54.33	41.18	44.36	8.24	9.97
			Males	56.39	57.60	55.39	55.77	1.00	1.83
			Females	42.31	50.96	26.68	32.56	15.63	18.40
		Urban	Persons	41.94	43.04	35.77	38.81	6.17	4.23
			Males	55.30	58.33	51.38	57.69	3.92	0.64
			Females	26.84	24.37	18.12	15.75	8.72	8.62

ALL INDIA STATEMENT V

(PROVISIONAL POPULATION FIGURES)

PROPORTION OF TOTAL WORKERS, MAIN WORKERS AND MARGINAL WORKERS TO TOTAL POPULATION IN STATES AND UNION TERRITORIES BY RESIDENCE AND SEX, 1981-1991

Sl. No.	India/State or Union Territory	Total Rural Urban	Persons Males Females	Percentage of total population					
				Total Workers		Main Workers		Marginal Workers	
				1981	1991	1981	1991	1981	1991
1	2	3	4	5	6	7	8	9	10
4	DAMAN & DIU	Total	Persons	33 22	37.09	26.86	31 23	6 36	5.86
			Males	44 49	50.72	43 09	49 78	1.40	0.94
			Females	22.62	23.06	11.59	12.12	11.03	10.94
		Rural	Persons	35 30	41.21	27.52	32.89	7 78	8.32
			Males	44 71	52.14	43 42	51 13	1.29	1.01
			Females	26.39	29.42	12 47	13.21	13.92	16.21
		Urban	Persons	29.65	32.41	25 74	29.34	3.91	3 07
			Males	44.10	49.02	42.52	48.18	1.58	0 84
			Females	16.15	16 20	10 07	10.94	6.08	5.26
5	DELHI	Total	Persons	32.19	31 64	31 93	31.39	0.26	0.25
			Males	52.67	51.53	52.47	51.32	0.20	0.21
			Females	6.84	7.67	6.52	7.37	0 32	0 30
		Rural	Persons	30 15	29 00	28 49	28.19	1 66	0 81
			Males	47.49	47 60	46.64	47.14	0.85	0.46
			Females	8.75	6.35	6.10	5.11	2.65	1 24
		Urban	Persons	32 35	31.94	32.20	31.75	0 15	0.19
			Males	53.08	51 97	52.93	51.79	0 15	0.18
			Females	6.69	7.82	6.55	7.63	0.14	0.19
6	LAKSHADWEEP	Total	Persons	24.39	26.19	19.75	23.76	4.64	2 43
			Males	39.24	43.86	33.56	40.62	5 68	3 24
			Females	9 16	7.48	5 58	5 91	3.58	1.57
		Rural	Persons	25.25	25.14	18.89	21 70	6.36	3.44
			Males	39.01	42.63	31.23	37 35	7.78	5.28
			Females	11.29	6.94	6.36	5.41	4.93	1.53
		Urban	Persons	23 39	27.01	20 74	25 36	2.65	1.65
			Males	39.50	44.79	36 24	43.10	3.26	1.69
			Females	6.65	7.91	4.65	6.31	2.00	1.60
7	PONDICHERRY	Total	Persons	30 41	33.16	28.66	32.35	1.75	0.81
			Males	47 08	50 47	46 02	49.88	1.06	0.59
			Females	13.48	15.48	11.03	14.44	2.45	1.04
		Rural	Persons	34.09	38.45	31.63	37.12	2.46	1.33
			Males	49.71	53.33	48.50	52.62	1.21	0.71
			Females	18.10	23 11	14 36	21 14	3.74	1.97
		Urban	Persons	27.05	30.19	25.95	29.67	1.10	0.52
			Males	44.67	48.86	43.74	48.34	0.93	0.52
			Females	9.30	11.23	8.02	10.71	1.28	0.52

ALL INDIA STATEMENT VI

(PROVISIONAL POPULATION FIGURES)

PERCENTAGE DISTRIBUTION OF MAIN WORKERS AS CULTIVATORS, AGRICULTURAL LABOURERS, HOUSEHOLD INDUSTRY WORKERS AND OTHER WORKERS IN STATES AND UNION TERRITORIES BY RESIDENCE AND SEX, 1981-1991

Sl. No.	India/State or Union Territory	Total Rural Urban	Persons Males Females	Percentage of total main workers							
				Cultivators		Agricultural Labourers		Household Industry Workers		Other Workers	
				1981	1991	1981	1991	1981	1991	1981	1991
1	2	3	4	5	6	7	8	9	10	11	12
	INDIA*	**Total**	**Persons**	**41.58**	**38.75**	**24.94**	**26.15**	**3.47**	**3.63**	**30.01**	**31.47**
			Males	**43.70**	**40.01**	**19.56**	**20.90**	**3.18**	**3.33**	**33.56**	**35.76**
			Females	**33.20**	**34.55**	**46.18**	**43.56**	**4.59**	**4.63**	**16.03**	**17.26**
		Rural	**Persons**	**51.10**	**48.47**	**29.88**	**31.77**	**3.08**	**3.08**	**15.94**	**16.68**
			Males	**55.16**	**51.79**	**24.00**	**26.11**	**2.87**	**2.84**	**17.97**	**19.26**
			Females	**37.07**	**38.98**	**50.20**	**47.94**	**3.79**	**3.76**	**8.94**	**9 32**
		Urban	**Persons**	**5.13**	**4.99**	**6.05**	**6.66**	**4.94**	**5.57**	**83.88**	**82.78**
			Males	**5.20**	**4.90**	**4.66**	**5.35**	**4.21**	**4.82**	**85.93**	**84.93**
			Females	**4.66**	**5.54**	**16.57**	**14.89**	**10.48**	**10.30**	**68.29**	**69.27**
	INDIA (Excluding Assam and Jammu & Kashmir)	**Total**	**Persons**	**41.45**	**38.43**	**25.12**	**26.49**	**3.45**	**3.66**	**29.98**	**31.42**
			Males	**43.58**	**39.72**	**19.71**	**21.11**	**3.17**	**3.37**	**33.54**	**35.80**
			Females	**33.09**	**34.15**	**46.34**	**44.29**	**4.57**	**4.62**	**16.00**	**16.94**
		Rural	**Persons**	**50.95**	**48.22**	**30.09**	**32.29**	**3.07**	**3.10**	**15.89**	**16.39**
			Males	**55.03**	**51.61**	**24.19**	**26.48**	**2.86**	**2.87**	**17.92**	**19.04**
			Females	**36.94**	**38.58**	**50.36**	**48.83**	**3.77**	**3.75**	**8.93**	**8.84**
		Urban	**Persons**	**5.11**	**5.00**	**6.08**	**6.71**	**4.91**	**5.59**	**83.90**	**82.70**
			Males	**5.17**	**4.92**	**4.68**	**5.40**	**4.18**	**4.83**	**85.97**	**84.85**
			Females	**4.63**	**5.54**	**16.65**	**15.00**	**10.44**	**10.30**	**68.28**	**69.16**
	STATES										
1	ANDHRA PRADESH	Total	Persons	32.74	27.76	36.79	40.76	4.70	5.04	25.77	26.44
			Males	36.86	30.65	26.51	30.55	4.50	4.42	32.13	34.38
			Females	23.79	22.39	59.07	59.66	5.14	6.20	12.00	11.75
		Rural	Persons	38.39	33.42	42.01	47.38	4.49	4.66	15.11	14.54
			Males	45.08	39.07	31.46	37.29	4.52	4.29	18.94	19.35
			Females	25.71	24.55	62.02	63.23	4.44	5.24	7.83	6.98
		Urban	Persons	4.70	3.48	10.87	12.44	5.75	6.69	78.68	77.39
			Males	4.79	3.55	7.22	8.89	4.44	4.83	83.55	82.73
			Females	4.24	3.18	28.97	27.88	12.25	14.74	54.54	54.20
2	ARUNACHAL PRADESH	Total	Persons	71.26	61.06	2.49	4.90	0.32	0.64	25.93	33.40
			Males	58.22	47.69	2.79	4.82	0.43	0.67	38.56	46.82
			Females	92.69	83.99	1.99	5.03	0.13	0.58	5.19	10.40
		Rural	Persons	75.04	67.46	2.57	5.31	0.24	0.61	22.15	26.62
			Males	62.90	54.87	2.93	5.41	0.32	0.65	33.85	39.07
			Females	93.71	86.89	2.02	5.14	0.11	0.54	4.16	7.43
		Urban	Persons	5.45	5.46	1.10	1.33	1.68	0.89	91.77	92.32
			Males	3.04	3.19	1.13	1.15	1.73	0 75	94.10	94.91
			Females	25.91	18.22	0.78	2.34	1.34	1.68	71.97	77.76
3	ASSAM	Total	Persons	NA	51.24	NA	12.89	NA	2.51	NA	33.36
			Males	NA	51.20	NA	12.72	NA	1.90	NA	34.18
			Females	NA	51.41	NA	13.49	NA	4.66	NA	30.44
		Rural	Persons	NA	56.86	NA	14.18	NA	2.29	NA	26.67
			Males	NA	57.72	NA	14.22	NA	1.66	NA	26.40
			Females	NA	54.02	NA	14.07	NA	4.36	NA	27.55
		Urban	Persons	NA	4.09	NA	2.08	NA	4.30	NA	89.53
			Males	NA	3.85	NA	1.90	NA	3.59	NA	90.66
			Females	NA	5.98	NA	3.51	NA	9.90	NA	80.61

*The 1981 census figures exclude Assam where the 1981 census could not be held and the 1991 census figures exclude Jammu & Kashmir where the 1991 Census has not been held.

NA stands for not available.

ALL INDIA STATEMENT VI

(PROVISIONAL POPULATION FIGURES)

PERCENTAGE DISTRIBUTION OF MAIN WORKERS AS CULTIVATORS, AGRICULTURAL LABOURERS, HOUSEHOLD INDUSTRY WORKERS AND OTHER WORKERS IN STATES AND UNION TERRITORIES BY RESIDENCE AND SEX, 1981-1991

Sl. No.	India/State or Union Territory	Total Rural Urban	Persons Males Females	Percentage of total main workers							
				Cultivators		Agricultural Labourers		Household Industry Workers		Other Workers	
				1981	1991	1981	1991	1981	1991	1981	1991
1	2	3	4	5	6	7	8	9	10	11	12
4	BIHAR	Total	Persons	43.57	43.41	35.50	37.21	2.38	2.69	18.55	16.69
			Males	46.71	45.81	30.65	33.02	2.32	2.66	20.32	18.51
			Females	25.54	31.54	63.33	57.92	2.76	2.86	8.37	7.68
		Rural	Persons	47.95	47.66	38.71	40.39	2.28	2.27	11.06	9.68
			Males	51.92	50.82	33.69	36.13	2.21	2.21	12.18	10.84
			Females	26.73	33 05	65.61	60.12	2.62	2.56	5.04	4.27
		Urban	Persons	7.54	9.23	9.10	11.57	3.29	6.09	80.07	73.11
			Males	7.78	9.37	7.98	10.39	3.14	5.94	81.10	74.30
			Females	4.54	7.83	23.17	23.31	5.15	7.62	67.14	61.24
5	GOA	Total	Persons	18.75	14.77	9.82	9.20	3.36	3.38	68.07	72.65
			Males	15.88	12.28	7.00	6.66	3.43	3.38	73.69	77.68
			Females	27.61	22.18	18.49	16 75	3.15	3 38	50.75	57.69
		Rural	Persons	26.21	22.38	13.56	13.22	3.81	3.65	56.42	60.75
			Males	23.20	19.39	10.02	9.85	3.98	3.71	62.80	67.05
			Females	34.24	30.04	23.01	21.84	3.33	3.48	39.42	44.64
		Urban	Persons	3.77	3.74	2.29	3.36	2.46	3.01	91.48	89.89
			Males	2.69	2.92	1.57	2.45	2.41	2.96	93.33	91.67
			Females	8.40	6.86	5.40	6.82	2.64	3.18	83.56	83.14
6	GUJARAT	Total	Persons	37 46	33.46	22.66	22.98	2.43	2.18	37.45	41.38
			Males	38 94	34.12	17.59	17.62	2.43	2.09	41 04	46.17
			Females	30 02	30.84	48.08	44.38	2.48	2.55	19.42	22.23
		Rural	Persons	50.34	46.10	29.62	30.68	2.31	1 99	17.73	21.23
			Males	54.15	49.49	23.72	24 57	2.43	2.05	19.70	23.89
			Females	34.61	35.48	53.98	49.84	1 82	1.79	9.59	12.89
		Urban	Persons	3 98	3.43	4.53	4.66	2.75	2.63	88.74	89.28
			Males	3.95	3.32	3.48	3.69	2.41	2.16	90 16	90.83
			Females	4.33	4 39	15.09	13.31	6.16	6.86	74 42	75.44
7	HARYANA	Total	Persons	44 67	39.38	16.11	19.53	2.81	2.99	36.41	38.10
			Males	44.29	38.44	15.62	18.89	2 84	3.08	37.25	39.59
			Females	49.26	47.28	22.00	24.81	2.42	2.23	26.32	25.68
		Rural	Persons	55.80	50.63	19.68	24.16	2.57	2.33	21.95	22.88
			Males	55.48	49.78	19.15	23.52	2.61	2.41	22.76	24.29
			Females	59.39	57.17	25.72	29.04	2 09	1.71	12.80	12.08
		Urban	Persons	5.88	5.22	3 68	5.43	3 62	4.99	86.82	84.36
			Males	5.99	5.32	3.56	5.36	3.60	5.03	86.85	84.29
			Females	4.23	4 06	5.49	6.33	3.89	4.51	86.39	85.10

ALL INDIA STATEMENT VI

(PROVISIONAL POPULATION FIGURES)

PERCENTAGE DISTRIBUTION OF MAIN WORKERS AS CULTIVATORS, AGRICULTURAL LABOURERS, HOUSEHOLD INDUSTRY WORKERS AND OTHER WORKERS IN STATES AND UNION TERRITORIES BY RESIDENCE AND SEX, 1981-1991

Sl. No.	India/State or Union Territory	Total Rural Urban	Persons Males Females	Percentage of total main workers							
				Cultivators		Agricultural Labourers		Household Industry Workers		Other Workers	
				1981	1991	1981	1991	1981	1991	1981	1991
1	2	3	4	5	6	7	8	9	10	11	12
8	HIMACHAL PRADESH	Total	Persons	68.08	65.19	2.72	3.52	1.84	2.14	27.36	29.15
			Males	60.19	56.49	3.10	4.06	2.24	2.62	34.47	36.83
			Females	89.57	86.43	1.71	2.21	0.73	0.97	7.99	10.39
		Rural	Persons	73.14	70.76	2.86	3.72	1.82	2.07	22.18	23.45
			Males	65.66	62.34	3.30	4.36	2.26	2.57	28.78	30.73
			Females	92.35	90.11	1.74	2.25	0.69	0.91	5.22	6.73
		Urban	Persons	6.18	5.50	1.05	1.37	2.00	2.96	90.77	90.17
			Males	5.19	4.86	1.07	1.38	2.02	3.11	91.72	90.65
			Females	13.10	9.00	0.96	1.32	1.84	2.14	84.10	87.54
9	KARNATAKA	Total	Persons	38.25	34.36	26.78	28.75	4.10	2.81	30.87	34.08
			Males	42.83	37.82	19.01	20.32	3.28	2.73	34.88	39.13
			Females	24.75	26.01	49.72	49.06	6.51	3.01	19.02	21.92
		Rural	Persons	47.81	43.99	32.37	35.71	3.53	2.35	16.29	17.95
			Males	55.32	50.83	23.62	26.22	2.83	2.48	18.23	20.47
			Females	28.36	30.04	55.04	55.09	5.32	2.09	11.28	12.78
		Urban	Persons	7.18	5.86	8.60	8.16	5.96	4.17	78.26	81.81
			Males	7.54	6.02	6.02	5.87	4.55	3.33	81.89	84.78
			Females	5.43	5.21	21.25	17.99	12.91	7.77	60.41	69.03
10	KERALA	Total	Persons	13.07	12.38	28.23	25.66	3.69	3.92	55.01	58.04
			Males	15.67	14.38	23.32	22.61	2.42	2.77	58.59	60.24
			Females	4.95	5.74	43.55	35.76	7.64	7.76	43.86	50.74
		Rural	Persons	15.31	15.29	32.46	30.77	3.86	3.76	48.37	50.18
			Males	18.62	18.01	27.08	27.30	2.45	2.61	51.85	52.08
			Females	5.53	6.70	48.38	41.74	8.02	7.39	38.07	44.17
		Urban	Persons	2.44	4.00	8.25	10.95	2.89	4.39	86.42	80.66
			Males	2.70	4.38	6.79	9.67	2.29	3.18	88.22	82.77
			Females	1.41	2.56	14.21	15.80	5.36	9.00	79.02	72.64
11	MADHYA PRADESH	Total	Persons	51.96	51.87	24.24	23.50	3.52	3.08	20.28	21.55
			Males	53.81	52.25	17.81	17.70	3.36	2.95	25.02	27.10
			Females	47.28	50.98	40.61	37.33	3.93	3.40	8.18	8.29
		Rural	Persons	59.95	61.20	27.45	27.00	3.04	2.54	9.56	9.26
			Males	64.23	64.24	20.82	21.13	2.98	2.52	11.97	12.11
			Females	50.34	54.92	42.34	39.11	3.19	2.58	4.13	3.39
		Urban	Persons	7.36	8.39	6.30	7.12	6.18	5.62	80.16	78.87
			Males	7.20	8.05	4.36	5.06	5.07	4.54	83.37	82.35
			Females	8.41	10.37	18.63	19.01	13.29	11.84	59.67	58.78
12	MAHARASHTRA	Total	Persons	35.12	32.81	26.63	26.91	2.55	3.07	35.70	37.21
			Males	33.68	29.85	18.51	18.75	2.62	3.27	45.19	48.13
			Females	38.48	38.87	45.61	43.59	2.40	2.65	13.51	14.89
		Rural	Persons	47.86	46.33	35.14	36.60	2.22	2.40	14.78	14.47
			Males	50.36	47.35	26.72	28.68	2.44	2.83	20.48	21.14
			Females	43.53	44.85	49.77	48.63	1.82	1.78	4.88	4.74
		Urban	Persons	2.89	2.91	5.10	5.05	3.41	4.54	88.60	87.50
			Males	2.79	2.65	3.28	3.33	2.94	3.95	90.99	90.07
			Females	3.59	4.30	16.86	14.41	6.45	7.69	73.10	73.60

ALL INDIA STATEMENT VI

(PROVISIONAL POPULATION FIGURES)

PERCENTAGE DISTRIBUTION OF MAIN WORKERS AS CULTIVATORS, AGRICULTURAL LABOURERS, HOUSEHOLD INDUSTRY WORKERS AND OTHER WORKERS IN STATES AND UNION TERRITORIES BY RESIDENCE AND SEX, 1981-1991

Sl. No.	India/State or Union Territory	Total Rural Urban	Persons Males Females	Percentage of total main workers							
				Cultivators		Agricultural Labourers		Household Industry Workers		Other Workers	
				1981	1991	1981	1991	1981	1991	1981	1991
1	2	3	4	5	6	7	8	9	10	11	12
13	MANIPUR	Total	Persons	63 60	57 10	4.99	9.28	9.68	7.09	21.73	26 53
			Males	63 96	56.19	3.31	6 73	2.91	2.92	30.72	34 16
			Females	63.10	58.40	7.29	12 89	20.17	12 98	9.44	15.73
		Rural	Persons	72.02	64 78	4.90	9 19	8.41	6.10	14.67	19 93
			Males	73.44	63.97	3.08	6 88	1 37	2.15	22.11	27.00
			Females	70.23	65.85	7.21	12.27	17 30	11.35	5.26	10.53
		Urban	Persons	31.80	31.07	5.32	9.58	14 49	10.42	48.39	48.93
			Males	33 25	32.55	4.05	6.27	4 10	5 26	58 60	55.92
			Females	29 09	28.47	7.69	15.40	33.83	19 49	29 39	36.64
14	MEGHALAYA	Total	Persons	62.56	56.25	9.98	13.33	0.84	1.00	26.62	29 42
			Males	57.83	50 76	9.42	12 58	0.74	1 01	32.01	35.65
			Females	70.49	64 61	10 91	14 47	1.01	0 97	17.59	19 95
		Rural	Persons	71 80	64 64	11.12	14.99	0.72	0.87	6.36	19 50
			Males	68.82	60 44	10 83	14.58	0.58	0.88	19.77	24 10
			Females	76.34	70.47	11 55	15.56	0 93	0 86	11.18	13.11
		Urban	Persons	3.00	3.51	2.63	2.92	1 60	1.76	92 77	91.81
			Males	2.29	2.71	2 31	2.67	1 51	1.67	93 89	92.95
			Females	5 36	5.77	3.73	3 63	1 89	1.98	89 02	88.62
15	MIZORAM	Total	Persons	70 63	60.89	2 49	3 73	0.85	1.25	26.03	34 13
			Males	61.38	52.59	2.67	3 96	0.74	1 24	35.21	42.21
			Females	86.31	73 83	2 16	3 38	1.05	1 25	10.48	21.54
		Rural	Persons	82.86	80 95	1 32	2.27	0.44	0.57	15 38	16.21
			Males	75.04	72 99	1 42	2 54	0.46	0.66	23.08	23.81
			Females	94.70	92 11	1 17	1 90	0 40	0.43	3.73	5 56
		Urban	Persons	20.53	32.83	7 26	5.78	2.56	2.19	69.65	59 20
			Males	15.69	26.78	6.87	5.76	1 68	1.96	75.76	65.50
			Females	34.16	43.82	8 36	5.82	5 05	2.61	52 43	47.75
16	NAGALAND	Total	Persons	72.28	68.23	0 81	4 73	0.40	1.51	26.51	25.53
			Males	57 01	57.84	1.15	4 49	0.45	1 42	41.39	36.25
			Females	93.92	82.81	0.32	5.07	0.33	1 65	5.43	10.47
		Rural	Persons	80.74	77 18	0.78	5 22	0 22	1 40	18.26	16.20
			Males	67.95	69 16	1.19	5 16	0 22	1 36	30.64	24.32
			Females	96.32	87 11	0.28	5.29	0 23	1 46	3.17	6 14
		Urban	Persons	5.97	17.82	1.01	1.97	1 75	2 13	91.27	78.08
			Males	3.23	11.16	0.97	1.69	1 54	1.68	94 26	85.47
			Females	25 34	38.43	1 34	2.84	3 18	3 56	70 14	55 17

10—194/RGI/ND/91

ALL INDIA STATEMENT VI

(PROVISIONAL POPULATION FIGURES)

PERCENTAGE DISTRIBUTION OF MAIN WORKERS AS CULTIVATORS, AGRICULTURAL LABOURERS, HOUSEHOLD INDUSTRY WORKERS AND OTHER WORKERS IN STATES AND UNION TERRITORIES BY RESIDENCE AND SEX, 1981-1991

Sl. No.	India/State or Union Territory	Total Rural Urban	Persons Males Females	Percentage of total main workers							
				Cultivators		Agricultural Labourers		Household Industry Workers		Other Workers	
				1981	1991	1981	1991	1981	1991	1981	1991
1	2	3	4	5	6	7	8	9	10	11	12
17	ORISSA	Total	Persons	46.94	44.21	27.76	28.85	3.30	3.47	22.00	23.47
			Males	51.27	48.35	22.65	22.96	2.84	3.02	23.24	25.67
			Females	24.50	26.03	54.24	54.73	5.69	5.42	15.57	13.82
		Rural	Persons	51.78	49.30	30.14	31.64	3.26	3.47	14.82	15.59
			Males	56.91	54.52	24.70	25.37	2.79	3.01	15.60	17.10
			Females	26.26	27.77	57.21	57.50	5.60	5.37	10.93	9.36
		Urban	Persons	7.08	6.44	8.20	8.19	3.64	3.41	81.08	81.96
			Males	7.49	6.75	6.70	6.70	3.23	3.07	82.58	83.48
			Females	4.02	4.03	19.45	19.72	6.72	6.01	69.81	70.24
18	PUNJAB	Total	Persons	35.86	32.83	22.17	23.31	2.58	2.93	39.39	40.93
			Males	36.99	33.89	22.05	23.41	2.49	2.73	38.47	39.97
			Females	5.90	17.71	25.29	21.90	4.86	5.75	63.95	54.64
		Rural	Persons	47 73	45.10	28.52	30.53	2.27	2.09	21.48	22.28
			Males	48.81	46.11	28.12	30.32	2.17	1.93	20.90	21.64
			Females	9.72	28.03	42.59	34.09	5.72	4.80	41.97	33.08
		Urban	Persons	5.09	4.29	5.69	6.50	3.39	4.89	85.83	84.32
			Males	5.33	4.45	5.79	6.74	3.36	4.68	85.52	84.13
			Females	1.21	2.59	4.09	3.99	3.80	7 14	90.90	86.28
19	RAJASTHAN	Total	Persons	61 59	59.18	7.32	10.13	3.26	2.84	27.83	27.85
			Males	60.70	56.73	5.89	8.06	3.33	2.98	30.08	32.23
			Females	66.75	68.92	15.67	18.33	2.82	2.25	14.76	10.50
		Rural	Persons	73.13	71.47	8.36	11.67	2.74	2.11	15.77	14.75
			Males	73.32	70.67	6.77	9.41	2.88	2.30	17.03	17.62
			Females	72.13	74.17	16.60	19.37	2.02	1.48	9.25	4.98
		Urban	Persons	10.15	8.95	2.71	3.81	5.57	5.80	81 57	81.44
			Males	9.55	7.96	2.34	3.34	5.17	5.39	82.94	83.31
			Females	17.19	18.22	7.04	8.24	10.23	9.71	65.54	63.83
20	SIKKIM	Total	Persons	60.10	58.22	3.31	8.01	1.08	1.75	35.51	32.02
			Males	50.16	51.94	3.44	8.13	1.25	1.94	45.15	37.99
			Females	79.52	70.18	3.06	7.78	0.74	1.37	16.68	20.67
		Rural	Persons	69.96	63.45	3.77	8.67	0.81	1.52	25.46	26.36
			Males	61.22	57.72	4.11	8.98	0.98	1.64	33.69	31.66
			Females	84.83	73.76	3.21	8.13	0.51	1 31	11.45	16.80
		Urban	Persons	1.16	0.36	0.57	0.65	2.68	4.26	95.59	94.73
			Males	1.07	0.34	0.52	0.59	2.42	4.68	95.99	94.39
			Females	1.69	0.43	0.85	0.90	4.14	2.62	93.32	96.05

ALL INDIA STATEMENT VI

(PROVISIONAL POPULATION FIGURES)

PERCENTAGE DISTRIBUTION OF MAIN WORKERS AS CULTIVATORS, AGRICULTURAL LABOURERS, HOUSEHOLD INDUSTRY WORKERS AND OTHER WORKERS IN STATES AND UNION TERRITORIES BY RESIDENCE AND SEX, 1981-1991

Sl. No.	India/State or Union Territory	Total Rural Urban	Persons Males Females	Percentage of total main workers							
				Cultivators		Agricultural Labourers		Household Industry Workers		Other Workers	
				1981	1991	1981	1991	1981	1991	1981	1991
1	2	3	4	5	6	7	8	9	10	11	12
21	TAMIL NADU	Total	Persons	29.22	24.94	31.73	34.16	4.72	4.66	34.33	36.24
			Males	31.75	26.59	23.24	25.98	4.10	3.84	40.91	43.59
			Females	22.76	21.33	53.43	52.02	6.30	6.44	17.51	20.21
		Rural	Persons	38.28	33.06	40.27	44.52	3.81	4.04	17.64	18.38
			Males	43.82	37.82	30.95	35.89	3.54	3.41	21.69	22.88
			Females	26.50	24.63	60.07	59.80	4.40	5.14	9.03	10.43
		Urban	Persons	3.83	4.15	7.80	7.59	7.27	6.24	81.10	82.02
			Males	3.97	3.81	5.53	5.85	5.40	4.71	85.10	85.63
			Females	3.16	5.57	18.73	14.84	16.28	12.63	61.83	66.96
22	TRIPURA	Total	Persons	43.29	38.04	24.00	23.53	1.44	1.95	31.27	36.48
			Males	44.15	38.12	22.62	22.02	1.26	1.75	31.97	38.11
			Females	38.27	37.66	32.07	30.70	2.45	2.91	27.21	28.73
		Rural	Persons	47.71	44.09	26.29	26.65	1.45	1.90	24.55	27.36
			Males	48.59	44.29	24.71	24.90	1.26	1.68	25.44	29.13
			Females	42.56	43.12	35.53	34.78	2.55	2.97	19.36	19.13
		Urban	Persons	3.21	3.73	3.31	5.77	1.30	2.22	92.18	88.28
			Males	3.70	4.24	3.62	6.23	1.24	2.17	91.44	87.36
			Females	0.47	0.82	1.54	3.19	1.62	2.49	96.37	93.50
23	UTTAR PRADESH	Total	Persons	58.52	52.84	15.98	19.23	3.70	4.38	21.80	23.55
			Males	59.53	53.81	14.16	16.86	3.56	4.20	22.75	25.13
			Females	47.83	46.38	35.23	35.13	5.21	5.59	11.73	12.90
		Rural	Persons	68.41	62.63	17.91	21.85	2.83	3.17	10.85	12.35
			Males	70.06	64.48	15.83	19.16	2.73	3.03	11.38	13.33
			Females	52.42	51.31	38.03	38.27	3.75	4.00	5.80	6.42
		Urban	Persons	8.75	8.02	6.26	7.23	8.11	9.92	76.88	74.83
			Males	8.94	8.18	6.10	7.04	7.54	9.18	77.42	75.60
			Females	5.10	6.11	9.22	9.52	18.81	18.54	66.87	65.83
24	WEST BENGAL	Total	Persons	29.76	28.42	25.23	24.53	3.52	4.98	41.49	42.07
			Males	31.40	30.16	23.69	22.64	3.09	3.91	41.82	43.29
			Females	14.67	16.53	39.43	37.50	7.50	12.24	38.40	33.73
		Rural	Persons	40.20	37.95	33.58	32.17	3.55	4.88	22.67	25.00
			Males	42.87	40.84	31.79	30.00	3.02	3.65	22.32	25.51
			Females	18.09	20.22	48.44	45.47	7.90	12.45	25.57	21.86
		Urban	Persons	1.60	1.98	2.71	3.34	3.45	5.25	92.24	89.43
			Males	1.65	2.06	2.65	3.24	3.25	4.62	92.45	90.08
			Females	1.01	1.19	3.45	4.39	5.92	11.35	89.62	83.07

ALL INDIA STATEMENT VI

(PROVISIONAL POPULATION FIGURES)

PERCENTAGE DISTRIBUTION OF MAIN WORKERS AS CULTIVATORS, AGRICULTURAL LABOURERS, HOUSEHOLD INDUSTRY WORKERS AND OTHER WORKERS IN STATE AND UNION TERRITORIES BY RESIDENCE AND SEX, 1981-1991

Sl. No.	India/State or Union Territory	Total Rural Urban	Persons Males Females	Percentage of total main workers							
				Cultivators		Agricultural Labourers		Household Industry Workers		Other Workers	
				1981	1991	1981	1991	1981	1991	1981	1991
1	2	3	4	5	6	7	8	9	10	11	12
	UNION TERRITORIES										
1	ANDAMAN & NICOBAR ISLANDS	Total	Persons	16.39	16.18	3.73	5.46	2.91	6.89	76.97	71.47
			Males	16.67	16.30	3.83	5.68	2.45	5.73	77.05	72.29
			Females	12.40	15.32	2.25	3.74	9.56	15.70	75.79	65.24
		Rural	Persons	22.80	22.52	5.13	7.50	3.80	9.19	68.27	60.79
			Males	23.05	22.65	5.24	7.80	3.15	7.56	68.56	61.99
			Females	18.93	21.54	3.37	5.23	14.00	21.69	63.70	51.54
		Urban	Persons	0.24	0.26	0.19	0.32	0.66	1.11	98.91	98.31
			Males	0.25	0.27	0.19	0.34	0.62	1.11	98.94	98.28
			Females	0.07	0.20	0.14	0.13	1.19	1.13	98.60	98.54
2	CHANDIGARH	Total	Persons	1.38	1.03	0.55	0.71	0.59	0.94	97.48	97.32
			Males	1.55	1.17	0.56	0.76	0.57	0.88	97.32	97.19
			Females	0.08	0.11	0.41	0.37	0.82	1.32	98.69	98.20
		Rural	Persons	13.93	5.68	4.78	2.90	1.27	0.58	80.02	90.84
			Males	14.43	5.89	4.37	2.83	1.29	0.54	79.91	90.74
			Females	0.27	1.56	15.98	4.28	0.83	1.24	82.92	92.92
		Urban	Persons	0.49	0.38	0.25	0.40	0.55	0.99	98.71	98.23
			Males	0.55	0.43	0.27	0.43	0.51	0.94	98.67	98.20
			Females	0.07	0.04	0.08	0.19	0.82	1.32	99.03	98.45
3	DADRA & NAGAR HAVELI	Total	Persons	61.78	59.43	10.85	10.57	0.80	0.36	26.57	29.64
			Males	56.40	51.43	8.88	8.23	0.90	0.44	33.82	39.90
			Females	73.43	74.46	15.12	14.99	0.59	0.21	10.86	10.34
		Rural	Persons	64.01	63.09	11.26	11.21	0.73	0.31	24.00	25.39
			Males	58.97	55.69	9.32	8.88	0.82	0.38	30.89	35.05
			Females	74.67	76.22	15.35	15.33	0.56	0.19	9.42	8.26
		Urban	Persons	25.96	14.12	4.29	2.77	1.82	0.97	67.93	82.14
			Males	19.58	10.20	2.49	1.94	1.96	1.02	75.97	86.84
			Females	46.43	31.65	10.03	6.50	1.36	0.72	42.18	61.13
4	DAMAN & DIU	Total	Persons	19.78	10.40	8.66	3.71	4.17	1.66	67.39	84.23
			Males	20.04	9.88	5.92	2.40	3.47	1.59	70.57	86.13
			Females	18.88	12.59	18.26	9.23	6.60	1.95	56.26	76.23
		Rural	Persons	29.17	17.63	12.67	5.93	5.17	1.40	52.99	75.04
			Males	30.12	16.72	8.83	4.05	4.17	1.35	56.88	77.88
			Females	26.07	21.42	25.32	13.75	8.43	1.64	40.18	63.19
		Urban	Persons	2.49	1.21	1.28	0.88	2.33	1.98	93.90	95.93
			Males	2.20	1.24	0.77	0.31	2.23	1.89	94.80	96.56
			Females	3.64	1.10	3.31	3.34	2.71	2.36	90.34	93.20

ALL INDIA STATEMENT VI

(PROVISIONAL POPULATION FIGURES)

PERCENTAGE DISTRIBUTION OF MAIN WORKERS AS CULTIVATORS, AGRICULTURAL LABOURERS, HOUSEHOLD INDUSTRY WORKERS AND OTHER WORKERS IN STATES AND UNION TERRITORIES BY RESIDENCE AND SEX, 1981-1991

Sl. No.	India/State or Union Territory	Total Rural Urban	Persons Males Females	Percentage of total main workers							
				Cultivators		Agricultural Labourers		Household Industry Workers		Other Workers	
				1981	1991	1981	1991	1981	1991	1981	1991
1	2	3	4	5	6	7	8	9	10	11	12
5	DELHI	Total	Persons	1.75	1.28	0.81	0.87	1.69	4.25	95.75	93.60
			Males	1.78	1.29	0.77	0.85	1.69	4.34	95.76	93.52
			Females	1.44	1.18	1.25	1.02	1.68	3.52	95.63	94.28
		Rural	Persons	21.43	9.69	8.82	6.39	1.67	4.42	68.08	79.50
			Males	21.75	9.50	8.32	6.10	1.65	4.37	68.28	80.03
			Females	18.43	11.84	13.52	9.66	1.82	4.95	66.23	73.55
		Urban	Persons	0.39	0.44	0.26	0.32	1.69	4.23	97.66	95.01
			Males	0.41	0.45	0.25	0.31	1.69	4.33	97.65	94.91
			Females	0.21	0.39	0.35	0.38	1.67	3.41	97.77	95.82
6	LAKSHADWEEP	Total	Persons	—	—	—	—	13.69	5.09	86.31	94.91
			Males	—	—	—	—	8.09	3.72	91.91	96.28
			Females	—	—	—	—	48.29	15.03	51.71	84.97
		Rural	Persons	—	—	—	—	21.45	3.43	78.55	96.57
			Males	—	—	—	—	13.68	3.30	86.32	96.70
			Females	—	—	—	—	60.18	4.34	39.82	95.66
		Urban	Persons	—	—	—	—	5.49	6.19	94.51	93.81
			Males	—	—	—	—	2.56	4.00	97.44	96.00
			Females	—	—	—	—	29.18	22.26	70.82	77.74
7.	PONDICHERRY	Total	Persons	9.14	6.84	31.47	29.44	2.32	2.30	57.07	61.42
			Males	10.58	7.75	25.64	23.72	2.02	1.99	61.76	66.54
			Females	3.07	3.65	56.16	49.60	3.56	3.40	37.21	43.35
		Rural	Persons	14.79	11.81	51.47	56.20	1.57	1.67	32.17	30.32
			Males	17.86	14.18	43.58	47.60	1.43	1.56	37.13	36.66
			Females	4.18	5.73	78.76	78.27	2.06	1.94	15.00	14.06
		Urban	Persons	2.86	3.35	9.22	10.64	3.15	2.75	84.77	83.26
			Males	3.15	3.79	7.34	9.03	2.63	2.25	86.88	84.93
			Females	1.28	1.36	19.56	18.04	5.99	5.01	73.17	75.59

SUPPLEMENT TABLE 1

POPULATION AND LITERATES BY RESIDENCE AND SEX, 1991

1991-CENSUS
(Provisional Figures)

State / District / UA./ City / Town	Total Rural Urban	†Area in Km^2 (Provisional)	Population			#Literates		
			Persons	Males	Females	Persons	Males	Females
1	2	3	4	5	6	7	8	9
HARYANA	**T**	**44,212**	**16,317,715**	**8,705,379**	**7,612,336**	**7,431,708**	**4,872,757**	**2,558,951**
	R		**12,272,545**	**6,539,958**	**5,732,587**	**4,939,138**	**3,386,087**	**1,553,051**
	U		**4,045,170**	**2,165,421**	**1,879,749**	**2,492,570**	**1,486,670**	**1,005,900**
1. Ambala District	T	2,385	1,106,275	582,503	523,772	614,534	365,020	249,514
	R		709,705	376,088	333,617	338,355	212,289	126,066
	U		396,570	206,415	190,155	276,179	152,731	123,448
Kalka (M.C.)	U		27,018	14,688	12,330	19,393	11,343	8,050
Pinjore (Rural) (C.T.)	U		8,004	4,261	3,743	5,640	3,261	2,379
*H.M.T. Pinjore (M.C.)	U		5,501	2,902	2,599	4,609	2,533	2,076
*Panchkula Urban Estate (E.O.)	U		70,334	38,060	32,274	50,822	28,650	22,172
Naraingarh (M.C.)	U		13,824	7,218	6,606	8,978	5,107	3,871
Ambala (M.C.)	U		119,535	61,923	57,612	85,244	46,772	38,472
Ambala (U.A.)	U		139,615	70,692	68,923	93,573	50,415	43,158
(a)* Ambala Sadar (M.C.)	U		90,712	47,230	43,482	62,862	34,891	27,971
(b) Ambala Cantt. (C.B.)	U		48,903	23,462	25,441	30,711	15,524	15,187
* Babiyal (C.T.)	U		12,739	6,671	6,068	7,920	4,650	3,270
2. *Yamunanagar District*	T	1,756	818,401	434,623	383,778	410,195	251,544	158,651
	R		541,593	287,312	254,281	234,210	150,391	83,819
	U		276,808	147,311	129,497	175,985	101,153	74,832
Sadaura (M.C.)	U		11,824	6,133	5,691	7,216	4,139	3,077
Mustafabad (C.T.)	U		7,302	3,790	3,512	4,620	2,629	1,991
Radaur (M.C.)	U		10,163	5,240	4,923	6,163	3,519	2,644
Farakhpur (C.T.)	U		5,578	2,984	2,594	3,444	2,079	1,365
Yamunanagar (U.A.)	U		219,642	117,334	102,308	142,216	81,539	60,677
(a)Yamunanagar (M.C.)	U		144,250	76,792	67,458	94,322	53,882	40,440
(b) Jagadhri (M.C)	U		67,371	36,171	31,200	42,436	24,342	18,094
(c) Jagadhri Workshop Railway Colony (M.C.)	U		8,021	4,371	3,650	5,458	3,315	2,143
Buria (M.C.)	U		7,848	4,259	3,589	3,717	2,275	1,442
Bilaspur (C.T.)	U		7,121	3,776	3,345	4,019	2,344	1,675
Chhachhrauli (M.C.)	U		7,330	3,795	3,535	4,590	2,629	1,961
3. Kurukshetra District	T	1,217	635,658	336,564	299,094	307,783	190,974	116,809
	R		481,516	253,975	227,541	208,380	132,975	75,405
	U		154,142	82,589	71,553	99,403	57,999	41,404
Shahbad (M.C.)	U		31,451	16,512	14,939	20,432	11,532	8,900
Ladwa (M.C.)	U		19,441	10,224	9,217	12,352	7,128	5,224
Thanesar (M.C.)	U		81,275	44,201	37,074	52,379	31,147	21,232
Pehowa (M.C.)	U		21,975	11,652	10,323	14,240	8,192	6,048
4. *Kaithal District*	T	2,799	818,352	441,673	376,679	282,995	196,586	86,409
	R		697,766	377,486	320,280	218,717	157,727	60,990
	U		120,586	64,187	56,399	64,278	38,859	25,419
Cheeka (M.C)	U		21,090	11,313	9,777	9,806	6,087	3,719
Kaithal (M.C)	U		71,096	37,633	33,463	41,410	24,390	17,020
Pundri (U.A.)	U		15,533	8,347	7,186	7,526	4,704	2,822
(i) Pundri (M.C.)	U		14,310	7,674	6,636	6,677	4,203	2,474
(ii) Part of village Fatehpur (O.G.)	U		1,223	673	550	849	501	348
*Kalayat (M.C.)	U		12,867	6,894	5,973	5,536	3,678	1,858

SUPPLEMENT TABLE 1

POPULATION AND LITERATES BY RESIDENCE AND SEX, 1991

1991- CENSUS
(Provisional Figures)

State / District / UA./ City / Town	Total Rural Urban	†Area in Km^2 (Provisional)	Population			#Literates		
			Persons	Males	Females	Persons	Males	Females
1	2	3	4	5	6	7	8	9
5. Karnal District	T	1,967	880,213	469,711	410,502	400,869	254,824	146,045
	R		637,256	340,965	296,291	249,301	167,562	81,739
	U		242,957	128,746	114,211	151,568	87,262	64,306
*Indri (M.C.)	U		11,117	5,825	5,292	5,811	3,445	2,366
Nilokheri (M.C.)	U		13,906	7,256	6,650	9,154	5,139	4,015
*Taraori (M.C.)	U		15,803	8,289	7,514	8,626	5,140	3,486
Karnal (U.A.)	U		176,120	93,055	83,065	113,557	64,228	49,329
(i) Karnal (M.C.)	U		173,742	91,753	81,989	111,696	63,181	48,515
(ii) Part of Sector 6, Urban Estate (O G.)	U		2,378	1,302	1,076	1,861	1,047	814
Uncha Siwana (C.T.)	U		4,859	3,024	1,835	2,732	2,103	629
Gharaunda (M.C.)	U		21,152	11,297	9,855	11,688	7,207	4,481
6. *Panipat District*	T	1,754	831,754	448,540	383,214	371,329	244,006	127,323
	R		605,864	327,771	278,093	236,337	165,040	71,297
	U		225,890	120,769	105,121	134,992	78,966	56,026
*Assandh (M.C.)	U		16,618	8,770	7,848	7,823	4,758	3,065
Panipat (M.C.)	U		191,010	102,153	88,857	116,325	67,660	48,665
*Samalkha (M.C.)	U		18,262	9,846	8,416	10,844	6,548	4,296
7. Sonipat District	T	1,385	744,450	401,574	342,876	389,462	253,554	135,908
	R		567,388	307,014	260,374	277,921	186,905	91,016
	U		177,062	94,560	82,502	111,541	66,649	44,892
Ganaur (M.C.)	U		20,925	11,098	9,827	12,637	7,655	4,982
Sonipat (M.C.)	U		142,992	76,436	66,556	91,692	54,506	37,186
Kharkhoda (M.C.)	U		13,145	7,026	6,119	7,212	4,488	2,724
8. Rohtak District	T	4,411	1,780,166	954,057	826,109	955,540	591,382	364,158
	R		1,395,179	749,286	645,893	711,796	446,039	265,757
	U		384,987	204,771	180,216	243,744	145,343	98,401
Gohana (M.C.)	U		32,467	17,203	15,264	19,024	11,461	7,563
Maham (M.C.)	U		14,935	7,950	6,985	8,319	5,113	3,206
Kalanaur (M.C.)	U		14,525	7,656	6,869	8,077	4,943	3,134
Rohtak (M.C.)	U		215,844	114,670	101,174	141,003	82,769	58,234
Kheri Sampla (C.T.)	U		7,838	4,187	3,651	4,599	2,867	1,732
Beri (M.C)	U		14,509	7,645	6,864	8,245	5,301	2,944
Jhajjar (M C)	U		27,674	14,733	12,941	16,948	10,482	6,466
Bahadurgarh (U.A.)	U		57,195	30,727	26,468	37,529	22,407	15,122
(i) Bahadurgarh (M.C.)	U		56,484	30,328	26,156	37,038	22,123	14,915
(ii) Sector 6, HUDA, (O.G.)	U		711	399	312	491	284	207
9. Faridabad District	T	2,105	1,466,393	800,460	665,933	690,383	476,453	213,930
	R		752,819	406,976	345,843	258,485	206,545	51,940
	U		713,574	393,484	320,090	431,898	269,908	161,990
Faridabad Complex (F.C.A.)	U		613,828	340,341	273,487	377,858	236,086	141,772
Palwal (M.C.)	U		59,127	31,331	27,796	34,367	20,750	13,617
*Hassanpur (M.C)	U		7,130	3,764	3,366	3,240	2,062	1,178
Hodal (M.C.)	U		25,626	13,807	11,819	12,680	8,499	4,181
Hathin (M.C)	U		7,863	4,241	3,622	3,753	2,511	1,242
10. Gurgaon District	T	2,760	1,128,905	598,283	530,622	464,526	317,059	147,467
	R		897,370	475,379	421,991	315,553	228,661	86,892
	U		231,535	122,904	108,631	148,973	88,398	60,575
Pataudi (M.C.)	U		11,257	5,963	5,294	5,504	3,546	1,958
Haileymandi (M.C.)	U		13,245	6,962	6,283	7,490	4,670	2,820
Farrukhnagar (M.C.)	U		8,046	4,244	3,802	4,329	2,824	1,505

SUPPLEMENT TABLE 1

POPULATION AND LITERATES BY RESIDENCE AND SEX, 1991

1991- CENSUS
(Provisional Figures)

State / District / UA./ City / Town	Total Rural Urban	†Area in Km² (Provisional)	Population			#Literates		
			Persons	Males	Females	Persons	Males	Females
1	2	3	4	5	6	7	8	9
Gurgaon District—*concld.*								
Dundahera (C.T.)	U		6,910	3,885	3,025	4,250	2,806	1,444
Gurgaon (U.A.)	U		134,639	71,150	63,489	96,415	55,049	41,366
(a) Gurgaon (M.C.)	U		120,790	63,735	57,055	87,844	49,713	38,131
(b)* Gurgaon (Rural) (C.T.)	U		13,849	7,415	6,434	8,571	5,336	3,235
Sohna (M.C.)	U		16,342	8,633	7,709	9,056	5,576	3,480
* Taoru (M.C.)	U		12,534	6,795	5,739	7,614	4,714	2,900
Nuh (M.C.)	U		7,490	4,062	3,428	3,846	2,467	1,379
Ferozepur Jhirka (M.C.)	U		12,409	6,593	5,816	6,126	3,921	2,205
Punahana (M.C.)	U		8,663	4,617	4,046	4,343	2,825	1,518
11. *Rewari District*	T	1,559	623,443	323,523	299,920	330,641	216,884	113,757
	R		528,288	272,330	255,958	269,677	179,377	90,300
	U		95,155	51,193	43,962	60,964	37,507	23,457
Bawal (M.C.)	U		9,013	4,790	4,223	5,154	3,331	1,823
Dharuhera (C.T.)	U		10,848	6,584	4,264	6,386	4,752	1,634
Rewari (M.C.)	U		75,294	39,819	35,475	49,424	29,424	20,000
12. Mahendragarh District	T	1,683	665,416	341,294	324,122	303,614	206,675	96,939
	R		580,876	296,829	284,047	252,613	174,910	77,703
	U		84,540	44,465	40,075	51,001	31,765	19,236
Kanina (M.C.)	U		8,597	4,429	4,168	4,914	3,089	1,825
Mahendragarh (M.C.)	U		19,606	10,399	9,207	11,357	7,209	4,148
Narnaul (M.C.)	U		51,880	27,311	24,569	31,777	19,724	12,053
Ateli (M.C.)	U		4,457	2,326	2,131	2,953	1,743	1,210
13. Bhiwani District	T	5,140	1,122,487	591,815	530,672	486,801	335,610	151,191
	R		926,117	487,040	439,077	376,541	266,844	109,697
	U		196,370	104,775	91,595	110,260	68,766	41,494
*Bawani Khera (M.C.)	U		14,160	7,527	6,633	6,019	4,158	1,861
Bhiwani (M.C.)	U		121,449	64,902	56,547	72,156	44,154	28,002
Charkhi Dadri (M.C.)	U		32,247	17,253	14,994	19,016	11,689	7,327
Loharu (M.C.)	U		9,031	4,743	4,288	3,940	2,666	1,274
Tosham (M.C.)	U		8,369	4,406	3,963	4,404	2,834	1,570
Siwani (M.C.)	U		11,114	5,944	5,170	4,725	3,265	1,460
14. Jind District	T	2,736	958,165	519,105	439,060	362,550	255,306	107,244
	R		792,702	430,086	362,616	267,803	196,656	71,147
	U		165,463	89,019	76,444	94,747	58,650	36,097
Narwana (M.C.)	U		38,530	20,585	17,945	19,914	12,487	7,427
Uchana (M.C.)	U		10,159	5,577	4,582	4,502	3,116	1,386
Jind (M.C.)	U		85,307	45,972	39,335	53,661	32,614	21,047
Julana (M.C.)	U		11,411	6,163	5,248	5,886	3,814	2,072
Safidon (M.C.)	U		20,056	10,722	9,334	10,784	6,619	4,165
15. Hisar District	T	6,279	1,835,555	983,401	852,154	716,209	491,782	224,427
	R		1,446,869	774,891	671,978	486,925	353,256	133,669
	U		388,686	208,510	180,176	229,284	138,526	90,758
Fatehabad (M.C.)	U		45,500	24,265	21,235	25,664	15,254	10,410
*Ratia (M.C.)	U		17,635	9,351	8,284	8,488	5,146	3,342
Jakhalmandi (M.C.)	U		5,267	2,762	2,505	3,345	1,952	1,393
Tohana (M.C.)	U		34,215	18,277	15,938	18,627	11,200	7,427
Uklanamandi (M.C.)	U		8,599	4,515	4,084	5,162	3,094	2,068
*Barwala (M.C.)	U		24,875	13,138	11,737	11,447	7,322	4,125
Hisar (U.A.)	U		180,774	98,165	82,609	114,881	69,422	45,459

SUPPLEMENT TABLE 1

POPULATION AND LITERATES BY RESIDENCE AND SEX, 1991

1991- CENSUS
(Provisional Figures)

State / District / UA./ City / Town	Total Rural Urban	†Area in Km^2 (Provisional)	Population			#Literates		
			Persons	Males	Females	Persons	Males	Females
1	2	3	4	5	6	7	8	9
Hisar District—*concld.*								
(i) Hisar (M.C.)	U		172,873	93,269	79,604	109,131	65,649	43,482
(ii) Haryana Agricultural University Campus & Mini Secretariate (O.G.)	U		7,901	4,896	3,005	5,750	3,773	1,977
Hansi (M.C.)	U		59,638	31,572	28,066	36,148	21,377	14,771
Narnaund (M.C.)	U		12,183	6,465	5,718	5,522	3,759	1,763
16. Sirsa District	T	4,276	902,082	478,253	423,829	344,277	225,098	119,179
	R		711,237	376,530	334,707	236,524	160,910	75,614
	U		190,845	101,723	89,122	107,753	64,188	43,565
Mandi Dabwali (M.C.)	U		36,197	18,930	17,267	21,762	12,636	9,126
Kalanwali (M.C.)	U		19,850	10,523	9,327	8,380	5,058	3,322
Sirsa (M.C.)	U		112,542	60,423	52,119	66,574	39,613	26,961
Ellenabad (M.C.)	U		22,256	11,847	10,409	11,037	6,881	4,156

Notes:—

1. Districts and towns treated as such for the first time in 1991-Census are printed in italics.
2. Towns treated as such for the first time in 1981-Census which continued to be treated as towns for 1991-Census are shown with an asterisk (*) on their left.
3. The following abbreviations have been used for the status of a town :
   M.C.—Municipal Committee
   C.B.—Cantonment Board
   C.T.—Census Town
   E.O.—Estate Office
   F.C.A.—Faridabad Complex Administration
4. U.A.—Urban Agglomeration
   O.G.—Out Growth

†Total area figures for the State and the districts are provisional as supplied by the Surveyor General of India.

#Exclude children in the age-group 0-6.

SUPPLEMENT TABLE 2

PERCENTAGE OF URBAN POPULATION TO TOTAL POPULATION AND DECENNIAL GROWTH RATE AND SEX RATIO BY RESIDENCE

1991-CENSUS
(Provisional Figures)

State/District	Percentage of Urban Population to Total Population		Decennial Growth Rate 1981-1991			Sex Ratio 1991 (Females per 1,000 Males)		
	1981	1991	Total	Rural	Urban	Total	Rural	Urban
1	2	3	4	5	6	7	8	9
HARYANA	**21.88**	**24.79**	**+26.28**	**+21.57**	**+43.07**	**874**	**877**	**868**
Ambala	32.79	35.85	+29.19	+23.32	+41.22	899	887	921
Yamunanagar	29.58	33.82	+26.72	+19.09	+44.88	883	885	879
Kurukshetra	20.72	24.25	+22.21	+16.76	+43.04	889	896	866
Kaithal	11.94	14.74	+20.44	+16.62	+48.59	853	848	879
Karnal	25.95	27.60	+25.75	+22.93	+33.77	874	869	887
Panipat	26.37	27.16	+33.22	+31.80	+37.18	854	848	870
Sonipat	21.20	23.78	+25.40	+21.28	+40.68	854	848	872
Rohtak	19.28	21.63	+17.41	+13.99	+31.72	866	862	880
Faridabad	41.44	48.66	+48.71	+30.36	+74.64	832	850	813
Gurgaon	19.59	20.51	+30.68	+29.18	+36.85	887	888	884
Rewari	11.94	15.26	+25.49	+20.75	+60.40	927	940	859
Mahendragarh	12.39	12.70	+24.83	+24.38	+27.99	950	957	901
Bhiwani	15.89	17.49	+21.05	+18.74	+33.25	897	902	874
Jind	15.14	17.27	+22.47	+19.40	+39.64	846	843	859
Hisar	19.38	21.18	+23.23	+20.49	+34.66	867	867	864
Sirsa	20.44	21.16	+27.58	+26.43	+32.08	886	889	876

Note:— Districts treated as such for the first time in 1991-Census are printed in italics.

SUPPLEMENT TABLE 3
POPULATION OF TOWNS

1991- CENSUS
(Provisional Figures)

Size Class U.A./City/Town	State / District	Population 1991			Growth Rate		Sex Ratio 1991 (Females per 1000 Males)
		Persons	Males	Females	1971-81	1981-91	
1	2	3	4	5	6	7	8
All Classes	**HARYANA**	**4,045,170**	**2,165,421**	**1,879,749**	**+59.47**	**+43.07**	**868**
Class I		2,367,990	1,271,244	1,096,746	+244.61	+47.75	863
1. Faridabad Complex (F.C.A.)	Faridabad	613,828	340,341	273,487	+169.40	+85.52	804
2.Yamunanagar (U.A.)	Yamunanagar	219,642	117,334	102,308	+39.47	+36.91	872
(a) Yamunanagar (M.C.)	Yamunanagar	144,250	76,792	67,458	+50.57	+31.97	878
(b) Jagadhri (M.C.)	Yamunanagar	67,371	36,171	31,200	+22.82	+56.31	863
(c) Jagadhri Workshop Railway Colony (M.C.)	Yamunanagar	8,021	4,371	3,650	+9.36	+00.04	835
3. Rohtak (M.C.)	Rohtak	215,844	114,670	101,174	+33.68	+29.43	882
4. Panipat (M.C.)	Panipat	191,010	102,153	88,857	+56.77	+38.49	870
5. Hisar (U.A.)	Hisar	180,774	98,165	82,609	+53.59	+31.60	842
(i) Hisar (M.C)	Hisar	172,873	93,269	79,604	+46.82	+31.65	853
(ii) Haryana Agricultural University Campus and mini Secretariate (O.G.)	Hisar	7,901	4,896	3,005	. —	+30.38	614
6. Karnal (U.A.)	Karnal	176,120	93,055	83,065	+42.38	+33.32	893
(i) Karnal (M.C.)	Karnal	173,742	91,753	81,989	+42.38	+31.52	894
(ii) Part of Sector-6, Urban Estate (O.G.)	Karnal	2,378	1,302	1,076	—	—	826
7. Sonipat (M.C.)	Sonipat	142,992	76,436	66,556	+75.29	+30.74	871
8. Ambala (U.A.)	Ambala	139,615	70,692	68,923	+18.25	+15.19	975
(a)* Ambala Sadar (M.C.)	Ambala	90,712	47,230	43,482	—	+12.35	921
(b) Ambala Cantt. (C.B.)	Ambala	48,903	23,462	25,441	−60.52	+20.86	1,084
9. Gurgaon (U.A.)	Gurgaon	134,639	71,150	63,489	+76.51	+33.47	892
(a) Gurgaon (M.C.)	Gurgaon	120,790	63,735	57,055	+55.93	+35.54	895
(b) *Gurgaon (Rural) (C.T.)	Gurgaon	13,849	7,415	6,434	—	+17.74	868
10. Bhiwani (M.C.)	Bhiwani	121,449	64,902	56,547	+38.57	+19.92	871
11. Ambala (M.C.)	Ambala	119,535	61,923	57,612	+25.03	+14.32	930
12. Sirsa (M.C.)	Sirsa	112,542	60,423	52,119	+82.49	+26.36	863
Class II		611,146	326,626	284,520	−43.98	+99.64	871
1. Jind (M.C.)	Jind	85,307	45,972	39,335	+48.71	+50.33	856
2. Thanesar (M.C.)	Kurukshetra	81,275	44,201	37,074	+65.97	+65.69	839
3. Rewari (M.C.)	Rewari	75,294	39,819	35,475	+17.49	+46.03	891
4. Kaithal (M.C.)	Kaithal	71,096	37,633	33,463	+29 17	+21.77	889
5. *Panchkula Urban Estate (E.O.)	Ambala	70,334	38,060	32,274	—	+525.80	848

SUPPLEMENT TABLE 3

POPULATION OF TOWNS

1991- CENSUS
(Provisional Figures)

Size Class U.A./City/Town	State / District	Population 1991			Growth Rate		Sex Ratio 1991 (Females per 1000 Males)
		Persons	Males	Females	1971-81	1981-91	
1	2	3	4	5	6	7	8
6. Hansi (M.C.)	Hisar	59,638	31,572	28,066	+22.52	+18.41	889
7. Palwal (M.C.)	Faridabad	59,127	31,331	27,796	+30.72	+24.93	887
8. Bahadurgarh (U.A.)	Rohtak	57,195	30,727	26,468	+45.23	+52.57	861
(i) Bahadurgarh (M.C.)	Rohtak	56,484	30,328	26,156	+45.23	+50.67	862
(ii) Sector 6, HUDA, (O.G.)	Rohtak	711	399	312	—	—	782
9. Narnaul (M.C.)	Mahendragarh	51,880	27,311	24,569	+30.01	+25.19	900
Class III		483,254	257,320	225,934	−2.20	+15.73	878
1. Fatehabad (M.C.)	Hisar	45,500	24,265	21,235	+46.04	+37.67	875
2. Narwana (M.C.)	Jind	38,530	20,585	17,945	+37.16	+31.76	872
3. Mandi Dabwali (M.C.)	Sirsa	36,197	18,930	17,267	+38.96	+24.51	912
4. Tohana (M.C.)	Hisar	34,215	18,277	15,938	+51.81	+34.24	872
5. Gohana (M.C.)	Rohtak	32,467	17,203	15,264	+56.31	+23.98	887
6. Charkhi Dadri (M.C.)	Bhiwani	32,247	17,253	14,994	+40.19	+18.06	869
7. Shahbad (M.C.)	Kurukshetra	31,451	16,512	14,939	+22.36	+19.55	905
8. Jhajjar (M.C.)	Rohtak	27,674	14,733	12,941	+27.97	+14.13	878
9. Kalka (M.C.)	Ambala	27,018	14,688	12,330	+20.60	+26.49	839
10. Hodal (M.C.)	Faridabad	25,626	13,807	11,819	+32.49	+36.74	856
11. *Barwala (M.C.)	Hisar	24,875	13,138	11,737	—	+40.95	893
12. Ellenabad (M.C.)	Sirsa	22,256	11,847	10,409	—	—	879
13. Pehowa (M.C.)	Kurukshetra	21,975	11,652	10,323	+52.02	+27.18	886
14. Gharaunda (M.C.)	Karnal	21,152	11,297	9,855	+32.86	+22.04	872
15. *Cheeka (M.C.)*	Kaithal	21,090	11,313	9,777	—	—	864
16. Ganaur (M.C.)	Sonipat	20,925	11,098	9,827	+96.32	+26.90	885
17. Safidon (M.C.)	Jind	20,056	10,722	9,334	+25.86	+32.68	871
Class IV		421,964	224,469	197,495	+77.39	+28.38	880
1. Kalanwali (M.C.)	Sirsa	19,850	10,523	9,327	+47.65	+105.85	886
2. Mahendragarh (M.C.)	Mahendragarh	19,606	10,399	9,207	+26.03	+35.33	885
3. Ladwa (M.C.)	Kurukshetra	19,441	10,224	9,217	+41.75	+28.59	902
4. *Samalkha (M.C.)	Panipat	18,262	9,846	8,416	—	+34.95	855
5. *Ratia (M.C.)	Hisar	17,635	9,351	8,284	—	+34.98	886
6. *Assandh (M.C.)	Panipat	16,618	8,770	7,848	—	+25.81	895
7. Sohna (M.C.)	Gurgaon	16,342	8,633	7,709	+44.35	+29.01	893
8. *Taraori (M.C.)	Karnal	15,803	8,289	7,514	—	+23.43	907

SUPPLEMENT TABLE 3

POPULATION OF TOWNS

1991–CENSUS
(Provisional Figures)

Size Class U.A./City/Town	State / District	Population 1991			Growth Rate		Sex Ratio 1991 (Females per 1000 Males)
		Persons	Males	Females	1971-81	1981-91	
1	2	3	4	5	6	7	8
9. Pundri (U.A.)	Kaithal	15,533	8,347	7,186	+29.61	+31.59	861
(i) Pundri (M.C.)	Kaithal	14,310	7,674	6,636	+29.61	+21.23	865
(ii) Part of village Fatehpur (O.G.)	Kaithal	1,223	673	550	–	—	817
10. Maham (M.C.)	Rohtak	14,935	7,950	6,985	+11.20	+27.41	879
11. Kalanaur (M.C.)	Rohtak	14,525	7,656	6,869	—	+17.33	897
12. Beri (M.C.)	Rohtak	14,509	7,645	6,864	+9.35	+7.55	898
13. *Bawani Khera (M.C.)	Bhiwani	14,160	7,527	6,633	—	+22 81	881
14. Nilokheri (M.C.)	Karnal	13,906	7,256	6,650	+18.39	+25.53	916
15. Naraingarh (M.C.)	Ambala	13,824	7,218	6,606	+36.19	+47.53	915
16. Haileymandi (M.C.)	Gurgaon	13,245	6,962	6,283	+350.27	+30.62	902
17. Kharkhoda (M.C.)	Sonipat	13,145	7,026	6,119	—	—	871
18. *Kalayat (M.C.)	Kaithal	12,867	6,894	5,973	—	+17.35	866
19. *Babiyal (C.T.)	Ambala	12,739	6,671	6,068	—	+73.51	910
20. *Taoru (M.C.)	Gurgaon	12,534	6,795	5,739	—	+81.34	845
21. Ferozepur Jhirka (M.C.)	Gurgaon	12,409	6,593	5,816	+18.06	+32.01	882
22. *Narnaund (M.C.)*	Hisar	12,183	6,465	5,718	—	—	884
23. Sadaura (M.C.)	Yamunanagar	11,824	6,133	5,691	+12.93	+16.71	928
24. Julana (M.C.)	Jind	11,411	6,163	5,248	+34.89	+22.78	852
25. Pataudi (M.C.)	Gurgaon	11,257	5,963	5,294	+39.32	+33 66	888
26. *Indri (M.C.)	Karnal	11,117	5,825	5,292	-	+33.88	908
27. *Siwani (M.C.)*	Bhiwani	11,114	5,944	5,170	—	-	870
28. *Dharuhera (C.T.)*	Rewari	10,848	6,584	4,264	—	—	648
29. Radaur (M.C.)	Yamunanagar	10,163	5,240	4,923	+23.95	+25.39	940
30. Uchana (M.C.)	Jind	10,159	5,577	4,582	+27.84	+25.56	822
Class V		151,500	80,412	71,088	+25.06	7.99	884
1. Loharu (M.C)	Bhiwani	9,031	4,743	4,288	+29.90	+24.62	904
2. Bawal (M.C.)	Rewari	9,013	4,790	4,223	+18.85	+16.15	882
3. *Punahana (M.C.)*	Gurgaon	8,663	4,617	4,046	–	—	876
4. Uklanamandi (M.C.)	Hisar	8,599	4,515	4,084	+17.96	+21.89	905
5. Kanina (M.C)	Mahendragarh	8,597	4,429	4,168	+21.38	+20.56	941
6. Tosham (M.C.)	Bhiwani	8,369	4,406	3,963	-	—	899
7. Farrukhnagar (M.C.)	Gurgaon	8,046	4,244	3,802	+16.04	+26.37	896
8 *Pinjore (Rural) (C.T)*	Ambala	8,004	4,261	3,743	—	—	878
9. Hathin (M.C.)	Faridabad	7,863	4,241	3,622	—	+19.99	854
10. Buria (M.C.)	Yamunanagar	7,848	4,259	3,589	+34 73	+25.41	843
11. *Kheri Sampla (C.T.)*	Rohtak	7,838	4,187	3,651	—	–	872

SUPPLEMENT TABLE 3
POPULATION OF TOWNS

1991-CENSUS
(Provisional Figures)

Size Class U.A./City/Town	State / District	Population 1991			Growth Rate		Sex Ratio 1991 (Females per 1000 Males)
		Persons	Males	Females	1971-81	1981-91	
1	2	3	4	5	6	7	8
12. Nuh (M.C.)	Gurgaon	7,490	4,062	3,428	+26.68	+25.00	844
13. Chhachhrauli (M.C.)	Yamunanagar	7,330	3,795	3,535	+14.08	+19.38	931
14. *Mustafabad (C.T.)*	Yamunanagar	7,302	3,790	3,512	—	—	927
15. *Hassanpur (M.C.)	Faridabad	7,130	3,764	3,366	—	+39.56	894
16. *Bilaspur (C.T.)*	Yamunanagar	7,121	3,776	3,345	—	—	886
17. *Dundahera (C.T.)*	Gurgaon	6,910	3,885	3,025	—	—	779
18. *Farakhpur (C.T.)*	Yamunanagar	5,578	2,984	2,594	—	—	869
19. *H.M.T. Pinjore (M.C.)	Ambala	5,501	2,902	2,599	—	−4.26	896
20. Jakhalmandi (M.C.)	Hisar	5,267	2,762	2,505	+17.61	+14.28	907
Class VI		9,316	5,350	3,966	−56.52	+22.55	741
1. *Uncha Siwana (C.T.)*	Karnal	4,859	3,024	1,835	—	—	607
2. Ateli (M.C.)	Mahendragarh	4,457	2,326	2,131	+54.52	+48.91	916

Notes:—1. Towns treated as such for the first time in 1991 Census are printed in italics.

2. Towns treated as such for the first time in 1981 Census which continued to be treated as towns for 1991 Census are shown with an asterisk (*) on their left.

3. The following abbreviations have been used for the status of a town: M.C.—Municipal Committee, C.B.—Cantonment Board, C.T.—Census Town, E.O.—Estate Office, F.C.A.—Faridabad Complex Administration.

4. O.G.—Out Growth, U.A.—Urban Agglomeration.

5. In 1971 Census, there were three towns, namely Faridabad, Ballabgarh and Faridabad Township. In 1981 Census, these three towns and some surrrounding villages were merged to form Faridabad Complex. The combined population of these towns in 1971 has been taken into account and classified as class I town.

SUPPLEMENT TABLE 3
POPULATION OF TOWNS

1991-CENSUS
(Provisional Figures)

APPENDIX

List of Census Towns of 1981 declassified in 1991 and Census Towns of 1981 merged with other Towns in 1991

Declassified Towns			Merged Towns			
Name of Town	District	Population in 1981	Name of Town	Population in 1981	Name of the towns with which merged	District
1	2	3	4	5	6	7
Jharsa (C.T.)	Gurgaon	8,412	—	—	—	—
Rania (M.C.)	Sirsa	16,714	—	—	—	—

SUPPLEMENT TABLE 4(a)
GROWTH OF URBAN POPULATION ACCORDING TO SIZE CLASS OF TOWNS / URBAN AGGLOMERATIONS AS IN EACH CENSUS

1991 CENSUS
(Provisional Figures)

Population size class	Number of Towns/UAs.			Population			Proportion of population in each size class to total urban population			Inter censal growth rate (Per cent increase/decrease)	
	1971	1981	1991	1971	1981	1991	1971	1981	1991	1971-81	1981-91
1	2	3	4	5	6	7	8	9	10	11	12
HARYANA											
All Classes	**61**	**77***	**90***	**1,772,959**	**2,827,387**	**4,045,170**	**100.00**	**100.00**	**100.00**	**+59.47**	**+43.07**
I (100,000 & above)	4	11*	12*	465,085	1,602,749	2,367,990	26.23	56 69	58.54	+244.61	+47.75
II (50,000—99,999)	7	5	9	546,465	306,128	611,146	30.82	10 83	15.11	−43.98	+99.64
III (20,000—49,999)	13	13	17	426,980	417,575	483,254	24.08	14.77	11.95	−2.20	+15.73
IV (10,000—19,999)	13	24	30	185,289	328,680	421,964	10.45	11.62	10.43	+77.39	+28.38
V (5,000—9,999)	19	22	20	131,657	164,653	151,500	7.43	5.82	3.74	+25.06	−7.99
VI (Less than 5,000)	5	2	2	17,483	7,602	9,316	0.99	0.27	0.23	−56.52	+22.55

*Four towns are included in UAs.
U.A.=Urban Agglomeration

Notes:—1. In 1971 there were three towns, namely, Faridabad (Class IV), Ballabgarh (Class IV) and Faridabad Township (Class II). In 1981 Census, these three towns and some surrounding villages were merged to form Faridabad Complex.The combined population of these towns in 1971 has been taken into account and classified as class I town

2. Three towns of 1971 namely Yamunanagar (Class II), Jagadhri (Class III) and Jagadhri Workshop Railway Colony (Class V) have been considered as constituents of Yamunanagar Urban Agglomeration in 1981, accordingly the combined population of these towns for 1971 has been taken into account and classified as a class I town

SUPPLEMENT TABLE 4(b)

GROWTH OF URBAN POPULATION BY SIZE CLASS DURING 1971-81 AS PER SIZE CLASS OF TOWNS/ UAs. IN 1971 AND DURING 1981-91 AS PER SIZE CLASS OF TOWNS/UAs. IN 1981

1991-CENSUS

(Provisional Figures)

Population size class	Urban population during 1971 and 1981 as per size class of towns/UAs. in 1971				Urban population during 1981 and 1991 as per size class of towns/UAs. in 1981			
	Number of Towns/UAs.	Population in		Decadal growth rate during 1971-81 (Per cent)	Number of Towns / UAs.	Population in		Decadal growth rate during 1981-91 (Per cent)
		1971	1981			1981	1991	
1	2	3	4	5	6	7	8	9
HARYANA								
All Classes	**60**	**1,767,920**	**2,645,924**	**+49.66**	**75**	**2,802,261**	**3,889,890**	**+38.81**
I (100,000 and above)	4	465,085	779,258	+67.55	11	1,602,749	2,255,448	+40.72
II (50,000—99,999)	7	546,465	823,491	+50.69	5	306,128	403,877	+31.93
III (20,000—49,999)	13	426,980	599,107	+40.31	13	417,575	554,776	+32.86
IV (10,000—19,999)	13	185,289	247,882	+33.78	23	311,966	454,154	+45.58
V (5,000—9,999)	18	126,618	166,194	+31.26	21	156,241	211,911	+35.63
VI (Less than 5,000)	5	17,483	29,992	+71.55	2	7,602	9,724	+27.91

Notes:—1. In 1971 Census, there were three towns, namely, Faridabad (Population—19,644), Ballabgarh (Population—17,411) and Faridabad Township (Population—85,762). In 1981 Census, these three towns and some surrounding villages were merged to form Faridabad Complex. The combined population of these towns in 1971 has been taken into account and classified as class I town.

2. Ambala Cantt. was bifurcated into two towns, namely, Ambala Cantt. (Population—40,462) and Ambala Sadar (Population—80,741) in 1981 Census. For growth of urban population during 1971-81, the population of Ambala Cantt. and Ambala Sadar of 1981 have been combined.

3. For growth of urban population during 1971-81, new towns of 1981 and the towns of 1971 declassified in 1981 have not been taken into consideration. Likewise, for growth of urban population during 1981-91, new towns of 1991 and the towns of 1981 declassified in 1991 have not been taken into consideration.

4. Where two or more towns of 1971 have been considered as an Urban Agglomeration (U.A.)in 1981, the combined population of these towns for 1971 has been taken into account and classified accordingly.

5. For above classification, the population of each U.A. as a whole has been taken into account and not those of the constituen units.

SUPPLEMENT TABLE 5

TOTAL WORKERS, MAIN WORKERS, MARGINAL WORKERS AND THEIR PERCENTAGE TO TOTAL POPULATION

1991-CENSUS
(Provisional Figures)

State/District/ U.A./City	Total Rural Urban	Persons Males Females	Total Popula-tion	Total Workers	Main Workers	Marginal Workers	Percentage to Total Population of					
							Total Workers		Main Workers		Marginal Workers	
							1981	1991	1981	1991	1981	1991
1	2	3	4	5	6	7	8	9	10	11	12	13
HARYANA	**T**	**P**	**16,317,715**	**.5,031,198**	**4,588,476**	**442,722**	**31.63**	**30.83**	**28.35**	**28.12**	**3.28**	**2.71**
		M	**8,705,379**	**4,171,877**	**4,097,706**	**74,171**	**49.93**	**.47.92**	**48.94**	**47.07**	**0.99**	**0.85**
		F	**7,612,336**	**859,321**	**490,770**	**368,551**	**10.60**	**11.29**	**4.69**	**6.45**	**5.91**	**4.84**
	R	**P**	**12,272,545**	**3,879,238**	**3,452,255**	**426,983**	**32.30**	**31.61**	**28.20**	**28.13**	**4.10**	**3.48**
		M	**6,539,958**	**3,121,852**	**3,052,893**	**68,959**	**49.83**	**47.74**	**48.63**	**46.68**	**1.20**	**1.06**
		F	**5,732,587**	**757,386**	**399,362**	**358,024**	**12.29**	**13.21**	**4.88**	**6.97**	**7.41**	**6.24**
	U	**P**	**4,045,170**	**1,151,960**	**1,136,221**	**15,739**	**29.23**	**28,48**	**28.88**	**28.09**	**0.35**	**0.39**
		M	**2,165,421**	**1,050,025**	**1,044,813**	**5,212**	**50.27**	**48.49**	**50.01**	**48.25**	**0.26**	**0.24**
		F	**.1,879,749**	**101,935**	**91,408**	**10,527**	**4.45**	**5.42**	**3.99**	**4.86**	**0.46**	**0.56**
AMBALA	T	P	1,106,,275	315,034	308,699	6,335	29.06	28.48	28.55	27.91	0.51	0.57
		M	582,503	290,847	289,685	1,162	51.44	49.93	51.07	49.73	0.37	0.20
		F	523,772	24,187	19,014	5,173	3.79	4.62	3.11	3.63	0.68	0.99
	R	P	709,705	202,881	198,473	4,408	29,39	28.59	28.70	27.97	0.69	0.62
		M	376,088	191,714	191,122	592	52.44	50.98	51.97	50.82	0.47	0.16
		F	333,617	11,167	7,351	3,816	2.97	3.35	2.03	2.20	0.94	1.15
	U	P	396,570	112,153	110,226	1,927	28.39	28.28	28.24	27.79	0.15	0.49
		M	206,415	99,133	98,563	570	49.34	48.03	49.19	47.75	0.15	0.28
		F	190,155	13,020	11,663	1,357	5.43	6.85	5.27	6.13	0.16	0.72
Ambala (U.A.)	U	P	139,615	36,053	34,615	1,438	25.59	25.82	25.45	24.79	0.14	1.03
		M	70,692	31,953	31,451	502	46.44	45.20	46.34	44 49	0 10	0.71
		F	68,923	4,100	3,164	936	4.08	5.95	3.91	4.59	0.17	1.36
Ambala (M.C.)	U	P	119,535	34,033	33,570	463	29.30	28.47	29.12	28.08	0.18	0.39
		M	61,923	30,083	30,038	45	50.45	48.58	50.25	48.51	0.20	0.07
		F	57,612	3,950	3,532	418	5.66	6.86	5.50	6.13	0.16	0.73
YAMUNA-NAGAR	T	P	818,401	229,519	225,867	3,652	30.32	28.04	29.50	27.60	0.82	0.44
		M	434,623	218,052	217,306	746	53.19	50.17	52.75	50.00	0.44	0.17
		F	383,778	11,467	8,561	2,906	3.56	2.99	2.29	2.23	1.27	0.76
	R	P	541,593	153,071	149,481	3,590	30.38	28.26	29.27	27.60	1.11	0.66
		M	287,312	146,384	145,696	688	53.35	50.95	52.79	50.71	0.56	0.24
		F	254,281	6,687	3,785	2,902	3.65	2.63	1.91	1.49	1.74	1.14
	U	P	276,808	76,448	76,386	62	30.17	27.62	30.02	27.60	0.15	0.02
		M	147,311	71,668	71,610	58	52.81	48.65	52.66	48.61	0.15	0.04
		F	129,497	4,780	4,776	4	3.35	3,69	3.20	3.69	0.15	-N-
Yamunanagar (U.A.)	U	P	219,642	61,067	61,028	39	30.55	27.80	30.45	27.78	0.10	0.02
		M	117,334	57,346	57,307	39	53.20	48.87	53.08	48.84	0.12	0.03
		F	102,308	3.721	3,721	—	3.29	3.64	3.22	3.64	0.07	—
KURUKSHETRA	T	P	635,658	181,248	174,729	6,519	29.94	28.51	28.42	27.49	1.52	1.02
		M	336,564	167,201	166,558	643	51.40	49.68	50.91	49.49	0.49	0.19
		F	299,094	14,047	8,171	5,876	5.34	4.70	2.63	2.73	2.71	1.97
	R	P	481,516	139,126	132,757	6,369	30.24	28.89	28.38	27.57	1.86	1.32
		M	253,975	128,488	127,907	581	51.96	50.59	51.39	50.36	0.57	0.23
		F	227,541	10,638	4,850	5,788	5.52	4.68	2.20	2.13	3.32	2.55
	U	P	154,142	42,122	41,972	150	28.79	27.33	28.54	27.23	0.25	0.10
		M	82,589	38,713	38,651	62	49.30	46.87	49.12	46.80	0.18	0.07
		F	71,553	3,409	3,321	88	4.64	4 76	4.31	4.64	0.33	0.12

SUPPLEMENT TABLE 5

TOTAL WORKERS, MAIN WORKERS, MARGINAL WORKERS AND THEIR PERCENTAGE TO TOTAL POPULATION

1991-CENSUS
(Provisional Figures)

State/District/ U.A./City	Total Rural Urban	Persons Males Females	Total Population	Total Workers	Main Workers	Marginal Workers	Percentage to Total Population of Total Workers 1981	Total Workers 1991	Main Workers 1981	Main Workers 1991	Marginal Workers 1981	Marginal Workers 1991
1	2	3	4	5	6	7	8	9	10	11	12	13
KAITHAL	T	P	818,352	255,520	235,762	19,758	33.34	31.22	28.76	28.81	4.58	2.41
		M	441,673	223,108	221,802	1,306	52.52	50.51	51.34	50.22	1.18	0.29
		F	376,679	32,412	13,960	18,452	10.73	8.60	2.14	3.70	8.59	4.90
	R	P	697,766	221,902	202,660	19,242	34.08	31.80	28.90	29.04	5.18	2.76
		M	377,486	191,769	190,528	1,241	52.91	50.80	51.60	50.47	1.31	0.33
		F	320,280	30,133	12,132	18,001	11.83	9.41	2.09	3.79	9.74	5.62
	U	P	120,586	33,618	33,102	516	27.92	27.88	27.70	27.45	0.22	0.43
		M	64,187	31,339	31,274	65	49.62	48.82	49.41	48.72	0.21	0.10
		F	56,399	2,279	1,828	451	2.76	4.04	2.54	3.24	0.22	0.80
KARNAL	T	P	880,213	262,868	248,842	14,026	30.57	29.86	29.05	28.27	1.52	1.59
		M	469,711	231,446	229,541	1,905	51.52	49.27	51.04	48.87	0.48	0.40
		F	410,502	31,422	19,301	12,121	6.10	7.65	3.36	4.70	2.74	2.95
	R	P	637,256	193,290	180,889	12,401	30.74	30.33	28.80	28.38	1.94	1.95
		M	340,965	168,255	167,306	949	51.64	49.35	51.08	49.07	0.56	0.28
		F	296,291	25,035	13,583	11,452	6.20	8.45	2.63	4.58	3.57	3.87
	U	P	242,957	69,578	67,953	1,625	30.11	28.64	29.79	27.97	0.32	0.67
		M	128,746	63,191	62,235	956	51.19	49.08	50.93	48.34	0.26	0.74
		F	114,211	6,387	5,718	669	5.82	5.59	5.43	5.01	0.39	0.58
Karnal (U.A.)	U	P	176,120	50,874	49,559	1,315	30.37	28.89	30.17	28.14	0.20	0.75
		M	93,055	45,684	44,839	845	51.78	49.09	51.53	48.18	0.25	0.91
		F	83,065	5,190	4,720	470	5.73	6.25	5.59	5.68	0.14	0.57
PANIPAT	T	P	831,754	255,224	237,186	18,038	30.60	30.69	29.20	28.52	1.40	2.17
		M	448,540	222,112	217,255	4,857	50.99	49.52	50.57	48.44	0.42	1.08
		F	383,214	33,112	19,931	13,181	6.65	8.64	4.11	5.20	2.54	3.44
	R	P	605,864	187,129	169,852	17,277	30.68	30.89	28.90	28.04	1.78	2.85
		M	327,771	159,937	155,329	4,608	50.51	48.80	50.00	47.39	0.51	1.41
		F	278,093	27,192	14,523	12,669	7.20	9.78	3.93	5.22	3.27	4.56
	U	P	225,890	68,095	67,334	761	30.40	30.15	30.05	29.81	0.35	0.34
		M	120,769	62,175	61,926	249	52.35	51.48	52.17	51.28	0.18	0.20
		F	105,121	5,920	5,408	512	5.12	5.63	4.57	5.14	0.55	0.49
Panipat (M.C.)	U	P	191,010	58,846	58,110	736	30.58	30.81	30.37	30.42	0.21	0.39
		M	102,153	53,275	53,037	238	52.58	52.15	52.47	51.92	0.11	0.23
		F	88,857	5,571	5,073	498	5.24	6.27	4.90	5.71	0.34	0.56
SONIPAT	T	P	744,450	225,338	212,994	12,344	29.49	30.27	26.96	28.61	2.53	1.66
		M	401,574	189,747	185,977	3,770	47.08	47.25	46.02	46.31	1.06	0.94
		F	342,876	35,591	27,017	8,574	9.03	10.38	4.80	7.88	4.23	2.50
	R	P	567,388	176,283	164,423	11,860	29.80	31.07	26.64	28.98	3.16	2.09
		M	307,014	145,528	141,829	3,699	46.78	47.40	45.48	46.20	1.30	1.20
		F	260,374	30,755	22,594	8,161	10.14	11.81	4.82	8.68	5.32	3.13
	U	P	177,062	49,055	48,571	484	28.31	27.70	28.15	27.43	0.16	0.27
		M	94,560	44,219	44,148	71	48.15	46.76	47.98	46.69	0.17	0.07
		F	82,502	4,836	4,423	413	4.87	5.86	4.73	5.36	0.14	0.50
Sonipat (M.C)	U	P	142,992	40,073	39,612	461	28.36	28.02	28.22	27.70	0.14	0.32
		M	76,436	35,914	35,854	60	48.04	46.99	47.88	46.91	0.16	0.08
		F	66,556	4,159	3,758	401	5.06	6.25	4.94	5.65	0.12	0.60

SUPPLEMENT TABLE 5

TOTAL WORKERS, MAIN WORKERS, MARGINAL WORKERS AND THEIR PERCENTAGE TO TOTAL POPULATION

1991-CENSUS
(Provisional Figures)

State/District / U.A. / City	Total Rural Urban	Persons Males Females	Total Popula-tion	Total Workers	Main Workers	Marginal Workers	Percentage to Total Population of Total Workers 1981	Total Workers 1991	Main Workers 1981	Main Workers 1991	Marginal Workers 1981	Marginal Workers 1991
1	2	3	4	5	6	7	8	9	10	11	12	13
ROHTAK	T	P	1,780,166	549,883	511,029	38,854	32.69	30.89	27 67	28 71	5.02	2.18
		M	954,057	435,913	431,289	4,624	46.73	45.69	44.65	45.21	2.08	0.48
		F	826,109	113,970	79,740	34,230	16.72	13.80	8.35	9.65	8.37	4.15
	R	P	1,395,179	443,626	405,949	37,677	34.06	31.80	27.99	29.10	6.07	2.70
		M	749,286	340,201	336,353	3,848	46.88	45.40	44.42	44.89	2.46	0.51
		F	645,893	103,425	69,596	33,829	19.50	16.01	9.33	10.77	10 17	5.24
	U	P	384,987	106,257	105,080	1,177	26.95	27.60	26.33	27 29	0.62	0.31
		M	204,771	95,712	94,936	776	46 12	46.74	45.62	46.36	0.50	0.38
		F	180,216	10,545	10,144	401	5.01	5.85	4.26	5.63	0.75	0.22
Rohtak (M.C.)	U	P	215,844	60,605	60,551	54	26.99	28.08	26.68	28.05	0.31	0.03
		M	114,670	54,176	54,136	40	46.35	47.25	45.95	47.21	0.40	0.04
		F	101,174	6,429	6.415	14	4.67	6.35	4.46	6.34	0.21	0 01
FARIDABAD	T	P	1,466,393	445,677	419,835	25,842	31 15	30.39	29.41	28.63	1 74	1 76
		M	800,460	383,245	379,794	3,451	50 80	47.88	50.34	47.45	0.46	0 43
		F	665,933	62,432	40,041	22,391	6 95	9.38	3.63	6.02	3.32	3.36
	R	P	752,819	229,562	205,587	23,975	30.00	30.49	27.24	27.31	2.76	3.18
		M	406,976	184,424	181,661	2,763	48.11	45.32	47.50	44.64	0.61	0.68
		F	345,843	45,138	23,926	21,212	8.65	13 05	3.36	6.92	5.29	6.13
	U	P	713,574	216,115	214,248	1,867	32.78	30.29	32.49	30.03	0.29	0.26
		M	393,484	198,821	198,133	688	54 41	50.53	54.16	50.35	0.25	0.18
		F	320,090	17,294	16,115	1,179	4 40	5.40	4.05	5.03	0.35	0.37
Faridabad Complex (F.C.A.)	U	P	613,828	189,094	187,974	1,120	34.15	30.81	33.92	30.63	0.23	0.18
		M	340,341	173,957	173,294	663	55.96	51.11	55.72	50.92	0.24	0.19
		F	273,487	15,137	14,680	457	4.68	5 53	4.47	5.37	0.21	0.16
GURGAON	T	P	1,128,905	353,738	310,861	42,877	31 73	31.33	27.84	27.53	3.89	3.80
		M	598,283	273,634	269,773	3,861	49.43	45.74	48.32	45.09	1.11	0.65
		F	530,622	80,104	41,088	39,016	11 62	15.10	4.56	7.75	7.06	7.35
	R	P	897,370	288,459	246,357	42,102	32 76	32.14	28.05	27.45	4 71	4.69
		M	475,379	215,635	212,029	3,606	49 98	45.36	48.71	44.60	1.27	0 76
		F	421,991	72,824	34,328	38,496	13.25	17 26	4 64	8.14	8.61	9.12
	U	P	231,535	65,279	64,504	775	27 47	28 19	26.93	27.86	0.54	0.33
		M	122,904	57,999	57,744	255	47.20	47 19	46.75	46.98	0.45	0.21
		F	108,631	7,280	6,760	520	4.87	6 70	4.22	6.22	0.65	0.48
Gurgaon (U.A)	U	P	134,639	39,181	39,126	55	28 27	29.10	27.95	29.06	0 32	0 04
		M	71,150	34,146	34,111	35	47 75	47.99	47.44	47.94	0.31	0 05
		F	63,489	5,035	5,015	20	5.84	7 93	5 51	7 90	0.33	0 03
REWARI	T	P	623,443	173,654	139,059	34,595	27.08	27 85	22 90	22.30	4.18	5.55
		M	323,523	136,853	124,888	11,965	43.52	42 30	42 17	38.60	1.35	3.70
		F	299,920	36,801	14,171	22,630	9.33	12 27	2.11	4.72	7.22	7.55
	R	P	528,288	147,065	113,182	33,883	27.04	27.84	22.44	21.43	4.60	6.41
		M	272,330	112,295	100,431	11,864	42.91	41.23	41 45	36.88	1.46	4 35
		F	255,958	34,770	12,751	22,019	10.01	13.58	2 04	4 98	7.97	8.60

SUPPLEMENT TABLE 5

TOTAL WORKERS, MAIN WORKERS, MARGINAL WORKERS AND THEIR PERCENTAGE TO TOTAL POPULATION

1991-CENSUS
(Provisional Figures)

State/District / U.A. / City	Total Rural Urban	Persons Males Females	Total Population	Total Workers	Main Workers	Marginal Workers	Percentage to Total Population of					
							Total Workers		Main Workers		Marginal Workers	
							1981	1991	1981	1991	1981	1991
1	2	3	4	5	6	7	8	9	10	11	12	13
	U	P	95,155	26,589	25,877	712	27.37	27.94	26.35	27.19	1.02	0.75
		M	51,193	24,558	24,457	101	47.84	47.97	47.29	47.77	0.55	0.20
		F	43,962	2,031	1,420	611	4.19	4.62	2.65	3.23	1.54	1.39
MAHENDRA-GARH	T	P	665,416	196,197	157,828	38,369	31.32	29.48	23.91	23.72	7.41	5.76
		M	341,294	144,654	141,975	2,679	45.95	42.38	44.00	41.60	1.95	0.78
		F	324,122	51,543	15,853	35,690	15.74	15.90	2.52	4.89	13.22	11.01
	R	P	580,876	173,970	136,290	37,680	31.85	29.95	23.59	23.46	8.26	6.49
		M	296,829	124,291	121,710	2,581	45.79	41.87	43.69	41.00	2.10	0.87
		F	284,047	49,679	14,580	35,099	17.14	17.49	2.38	5.13	14.76	12.36
	U	P	84,540	22,227	21,538	689	27.57	26.29	26.20	25.48	1.37	0.81
		M	44,465	20,363	20,265	98	47.04	45.80	46.16	45.58	0.88	0.22
		F	40,075	1,864	1,273	591	5.50	4.65	3.59	3.18	1.91	1.47
BHIWANI	T	P	1,122,487	358,716	303,313	55,403	33.45	31.96	28.14	27.02	5.31	4.94
		M	591,815	261,272	256,248	5,024	47.33	44.15	45.80	43.30	1.53	0.85
		F	530,672	97,444	47,065	50,379	18.00	18.36	8.48	8.87	9.52	9.49
	R	P	926,117	306,647	252,501	54,146	34.45	33.11	28.19	27.26	6.26	5.85
		M	487,040	213,618	209,013	4,605	46.95	43.86	45.17	42.91	1.78	0.95
		F	439,077	93,029	43,488	49,541	20.68	21.19	9.49	9.91	11.19	11.28
	U	P	196,370	52,069	50,812	1,257	28.16	26.52	27.85	25.88	0.31	0.64
		M	104,775	47,654	47,235	419	49.28	45.48	49.03	45.08	0.25	0.40
		F	91,595	4,415	3,577	838	3.28	4.82	2.91	3.91	0.37	0.91
Bhiwani (M.C.)	U	P	121,449	32,170	31,569	601	28.90	26.49	28.77	25.99	0.13	0.50
		M	64,902	29,870	29,503	367	50.36	46.02	50.22	45.46	0.14	0.56
		F	56,547	2,300	2,066	234	3.22	4.07	3.10	3.65	0.12	0.42
JIND	T	P	958,165	305,592	262,443	43,149	35.62	31.89	29.45	27.39	6.17	4.50
		M	519,105	248,108	232,486	15,622	50.26	47.80	48.91	44.79	1.35	3.01
		F	439,060	57,484	29,957	27,527	18.53	13.09	6.71	6.82	11.82	6.27
	R	P	792,702	261,160	218,398	42,762	37.06	32.95	29.86	27.55	7.20	5.40
		M	430,086	207,116	191,544	15,572	50.66	48.16	49.10	44.54	1.56	3.62
		F	362,616	54,044	26,854	27,190	21.17	14.90	7.38	7.40	13.79	7.50
	U	P	165,463	44,432	44,045	387	27.57	26.85	27.13	26.62	0.44	0.23
		M	89,019	40,992	40,942	50	48.04	46.05	47.86	45.99	0.18	0.06
		F	76,444	3,440	3,103	337	3.75	4.50	3.00	4.06	0.75	0.44
HISAR	T	P	1,835,555	606,018	559,502	46,516	32.75	33.02	30.00	30.48	2.75	2.54
		M	983,401	493,346	483,248	10,098	51.80	50.17	51.18	49.14	0.62	1.03
		F	852,154	112,672	76,254	36,418	10.76	13.22	5.55	8.95	5.21	4.27
	R	P	1,446,869	493,317	449,034	44,283	33.59	34.10	30.23	31.04	3.36	3.06
		M	774,891	391,149	381,565	9,584	52.06	50.48	51.30	49.24	0.76	1.24
		F	671,978	102,168	67,469	34,699	12.39	15.20	6.05	10.04	6.34	5.16
	U	P	388,686	112,701	110,468	2,233	29.26	29.00	29.03	28.42	0.23	0.58
		M	208,510	102,197	101,683	514	50.72	49.01	50.66	48.76	0.06	0.25
		F	180,176	10,504	8,785	1,719	3.87	5.83	3.46	4.88	0.41	0.95
Hisar (U.A)	U	P	180,774	53,174	52,156	1,018	29.90	29.41	29.71	28.85	0.19	0.56
		M	98,165	47,394	47,241	153	50.22	48.28	50.16	48.12	0.06	0.16
		F	82,609	5,780	4,915	865	4.63	7.00	4.27	5.95	0.36	1.05

SUPPLEMENT TABLE 5

TOTAL WORKERS, MAIN WORKERS, MARGINAL WORKERS AND THEIR PERCENTAGE TO TOTAL POPULATION

1991-CENSUS
(Provisional Figures)

State/District/ U.A. / City	Total Rural Urban	Persons Males Females	Total Popula-tion	Total Workers	Main Workers	Marginal Workers	Percentage to Total Population of					
							Total Workers		Main Workers		Marginal Workers	
							1981	1991	1981	1991	1981	1991
1	2	3	4	5	6	7	8	9	10	11	12	13
SIRSA	T	P	902,082	316,972	280,527	36,445	31.86	35.14	29.74	31.10	2.12	4 04
		M	478,253	252,339	249,881	2,458	53.93	52.76	53.50	52.25	0.43	0.51
		F	423,829	64,633	30,646	33,987	6.70	15.25	2.67	7.23	4.03	8.02
	R	P	711,237	261,750	226,422	35,328	32.43	36.80	29.85	31.83	2.58	4.97
		M	376,530	201,048	198,870	2,178	54.43	53.39	53.95	52.81	0.48	0.58
		F	334,707	60,702	27,552	33,150	7.63	18.14	2.68	8.23	4.95	9.91
	U	P	190,845	55,222	54,105	1,117	29.62	28.94	29.33	28.35	0.29	0.59
		M	101,723	51,291	51,011	280	52.04	50.42	51.79	50.15	0.25	0.27
		F	89,122	3,931	3,094	837	2.97	4.41	2.63	3.47	0.34	0.94
Sirsa (M.C.)	U	P	112,542	32,496	31,748	748	30.03	28.87	29.83	28.21	0.20	0.66
		M	60,423	30,001	29,754	247	51.88	49.65	51.71	49.24	0.17	0.41
		F	52,119	2,495	1,994	501	3.30	4.79	3.05	3 83	0.25	0.96

Notes: 1. Districts treated as such for the first time in 1991 Census are printed in italics.

2. The following abbreviations have been used for the status of a town:

M.C. — Municipal Committee
F.C.A. - Faridabad Complex Administration

3. U.A. — Urban Agglomeration

N — Negligible

... — NIL

SUPPLEMENT

DISTRIBUTION OF MAIN WORKERS AS CULTIVATORS, AGRICULTURAL LABOURERS,

State / District / U.A. / City	Total Rural Urban	Persons Males Females	Total Main Workers	Cultivators	Agricultural Labourers	Workers in Household Industry	Other Workers
1	2	3	4	5	6	7	8
HARYANA	**T**	**P**	**4,588,476**	**1,807,196**	**895,957**	**137,064**	**1,748,259**
		M	**4,097,706**	**1,575,183**	**774,182**	**126,128**	**1,622,213**
		F	**490,770**	**232,013**	**121,775**	**10,936**	**126,046**
	R	**P**	**3,452,255**	**1,747,906**	**834,190**	**0,373**	**789,786**
		M	**3,052,893**	**1,519,602**	**718,200**	**3,557**	**741,534**
		F	**399,362**	**228,304**	**115,990**	**6,816**	**48,252**
	U	**P**	**1,136,221**	**59,290**	**61,767**	**6,691**	**958,473**
		M	**1,044,813**	**55,581**	**55,982**	**2,571**	**880,679**
		F	**91,408**	**3,709**	**5,785**	**4,120**	**77,794**
AMBALA	T	P	308,699	69,224	51,105	0,816	177,554
		M	289,685	68,581	49,838	0,198	161,068
		F	19,014	643	1,267	618	16,486
	R	P	198,473	67,000	49,523	5,836	76,114
		M	191,122	66,487	48,290	5,474	70,871
		F	7,351	513	1,233	362	5,243
	U	P	110,226	2,224	1,582	4,980	101,440
		M	98,563	2,094	1,548	4,724	90,197
		F	11,663	130	34	256	11,243
Ambala (U.A.)	U	P	34,615	1,291	251	2,050	31,023
		M	31,451	1,181	235	1,955	28,080
		F	3,164	110	16	95	2,943
Ambala (M.C.)	U	P	33,570	486	408	1,862	30,814
		M	30,038	472	402	1,776	27,388
		F	3,532	14	6	86	3,426
YAMUNANAGAR	T	P	225,867	57,930	53,565	7,352	107,020
		M	217,306	57,680	52,257	6,745	100,624
		F	8,561	250	1,308	607	6,396
	R	P	149,481	55,836	50,479	4,420	38,746
		M	145,696	55,621	49,296	4,039	36,740
		F	3,785	215	1,183	381	2,006
	U	P	76,386	2,094	3,086	2,932	68,274
		M	71,610	2,059	2,961	2,706	63,884
		F	4,776	35	125	226	4,390
Yamunanagar (U.A.)	U	P	61,028	709	870	2,368	57,081
		M	57,307	693	853	2,212	53,549
		F	3,721	16	17	156	3,532
KURUKSHETRA	T	P	174,729	58,804	48,887	4,324	62,714
		M	166,558	58,169	45,915	4,100	58,374
		F	8,171	635	2,972	224	4,340
	R	P	132,757	56,707	45,383	2,548	28,119
		M	127,907	56,129	42,663	2,398	26,717
		F	4,850	578	2,720	150	1,402
	U	P	41,972	2,097	3,504	1,776	34,595
		M	38,651	2,040	3,252	1,702	31,657
		F	3,321	57	252	74	2,938

TABLE 6
WORKERS IN HOUSEHOLD INDUSTRY AND OTHER WORKERS

1991-CENSUS
(Provisional Figures)

Percentage of main workers in Cultivation, Agricultural Labour, Household Industry and other work to total main workers

Cultivators		Agricultural Labourers		Workers in Household Industry		Other Workers	
1981	1991	1981	1991	1981	1991	1981	1991
9	10	11	12	13	14	15	16
44.67	**39.38**	**16.11**	**19.53**	**2.81**	**2.99**	**36.41**	**38.10**
44.29	**38.44**	**15.62**	**18.89**	**2.84**	**3.08**	**37.25**	**39.59**
49.26	**47.28**	**22.00**	**24.81**	**2.42**	**2.23**	**26.32**	**25.68**
55.80	**50.63**	**19.68**	**24.16**	**2.57**	**2.33**	**21.95**	**22.88**
55.48	**49.78**	**19.15**	**23.52**	**2.61**	**2.41**	**22.76**	**24.29**
59.39	**57.17**	**25.72**	**29.04**	**2.09**	**1.71**	**12.80**	**12.08**
5.88	**5.22**	**3.68**	**5.43**	**3.62**	**4.99**	**86.82**	**84.36**
5.99	**5.32**	**3.56**	**5.36**	**3.60**	**5.03**	**86.85**	**84.29**
4.23	**4.06**	**5.49**	**6.33**	**3.89**	**4.51**	**86.39**	**85.10**
28.55	22.42	15.12	16.56	3.30	3.50	53.03	57.52
29.82	23.68	15.49	17.20	3.27	3.52	51.42	55.60
5.00	3.38	8.17	6.66	3.88	3.25	82.95	86.71
41.47	33.76	21.96	24.95	3.34	2.94	33.23	38.35
42.50	34.79	22.11	25.27	3.26	2.86	32.13	37.08
11.22	6.98	17.62	16.77	5.86	4.93	65.30	71.32
1.63	2.02	0.88	1.43	3.20	4.52	94.29	92.03
1.77	2.13	0.87	1.57	3.28	4.79	94.08	91.51
0.21	1.11	0.92	0.29	2.35	2.20	96.52	96.40
1.84	3.73	0.95	0.73	4.20	5.92	93.01	89.62
1.95	3.75	0.86	0.75	4.32	6.22	92.87	89.28
0.47	3.48	1.97	0.51	2.79	3.00	94.77	93.01
1.18	1.45	0.51	1.21	3.12	5.55	95.19	91.79
1.29	1.57	0.54	1.34	3.14	5.91	95.03	91.18
0.07	0.40	0.22	0.17	2.91	2.43	96.80	97.00
30.28	25.65	20.48	23.72	3.72	3.25	45.52	47.38
31.17	26.54	20.44	24.05	3.54	3.10	44.85	46.31
6.33	2.92	21.51	15.28	8.49	7.09	63.67	74.71
42.03	37.35	28.37	33.77	3.46	2.96	26.14	25.92
43.02	38.18	28.14	33.83	3.20	2.77	25.64	25.22
10.45	5.68	35.43	31.25	11.82	10.07	42.30	53.00
3.00	2.74	2.17	4.04	4.32	3.84	90.51	89.38
3.13	2.88	2.20	4.13	4.35	3.78	90.32	89.21
0.43	0.73	1.54	2.62	3 71	4.73	94.32	91.92
1.20	1.16	1.01	1.43	4.62	3.88	93.17	93.53
1.26	1.21	1 01	1.49	4.69	3.86	93.04	93.44
0.09	0.43	0.94	0.46	3.20	4.19	95.77	94.92
39.58	33.65	25.08	27.98	2.14	2.48	33.20	35.89
40.99	34.92	24.38	27.57	2.07	2.46	32.56	35.05
8.34	7.77	40.63	36.37	3.78	2.74	47.25	53.12
48.45	42.71	29.87	34.19	1.95	1.92	19.73	21.18
49.83	43.88	28.87	33.35	1.93	1.88	19.37	20.89
11.87	11.92	56.30	56.08	2.28	3.09	29.55	28.91
5.81	5 00	6.86	8.35	2.91	4.23	84.42	82.42
6.14	5.28	6.67	8.41	2.62	4 40	84.57	81.91
1.31	1.71	9 47	7.59	6.75	2.23	82.47	88.47

SUPPLEMENT

DISTRIBUTION OF MAIN WORKERS AS CULTIVATORS. AGRICULTURAL LABOURERS,

State / District / U.A. / City	Total Rural Urban	Persons Males Females	Total Main Workers	Cultivators	Agricultural Labourers	Workers in Household Industry	Other Workers
1	2	3	4	5	6	7	8
KAITHAL	T	P	235,762	112,867	58,312	4,484	60,099
		M	221,802	107,231	53,342	4,235	56,994
		F	13,960	5,636	4,970	249	3,105
	R	P	202,660	109,164	54,930	3,667	34,899
		M	190,528	103,551	50,182	3,481	33,314
		F	12,132	5,613	4,748	186	1,585
	U	P	33,102	3,703	3,382	817	25,200
		M	31,274	3,680	3160	754	23,680
		F	1,828	23	222	63	1,520
KARNAL	T	P	248,842	73,694	71,565	9,603	93,980
		M	229,541	70,381	64,387	8,521	86,252
		F	19,301	3,313	7,178	1,082	7,728
	R	P	180,889	70,937	66,968	5,975	37,009
		M	167,306	67,691	60,148	5,139	34,328
		F	13,583	3,246	6,820	836	2,681
	U	P	67,953	2,757	4,597	3,628	56,971
		M	62,235	2,690	4,239	3,382	51,924
		F	5,718	67	358	246	5,047
Karnal (U.A.)	U	P	49,559	1,158	1,565	2,842	43,994
		M	44,839	1,133	1,434	2,632	39,640
		F	4,720	25	131	210	4,354
PANIPAT	T	P	237,186	76,219	51,399	11,118	98,450
		M	217,255	70,738	43,888	10,464	92,165
		F	19,931	5,481	7,511	654	6,285
	R	P	169,852	73,965	48,807	4,434	42,646
		M	155,329	68,627	41,463	4,075	41,164
		F	14,523	5,338	7,344	359	1,482
	U	P	67,334	2,254	2,592	6,684	55,804
		M	61,926	2,111	2,425	6,389	51,001
		F	5,408	143	167	295	4,803
Panipat (M.C.)	U	P	58,110	1,382	1,362	6,395	48,971
		M	53,037	1,243	1,210	6,109	44,475
		F	5,073	139	152	286	4,496
SONIPAT	T	P	212,994	69,438	40,584	7,042	95,930
		M	185,977	59,159	31,868	6,545	88,405
		F	27,017	10,279	8,716	497	7,525
	R	P	164,423	67,617	36,991	4,204	55,611
		M	141,829	57,387	28,650	3,829	51,963
		F	22,594	10,230	8,341	375	3,648
	U	P	48,571	1,821	3,593	2,838	40,319
		M	44,148	1,772	3,218	2,716	36,442
		F	4,423	49	375	122	3,877

TABLE 6

WORKERS IN HOUSEHOLD INDUSTRY AND OTHER WORKERS

1991–CENSUS
(Provisional Figures)

Percentage of main workers in Cultivation, Agricultural Labour, Household Industry and other work to total main workers

Cultivators		Agricultural Labourers		Workers in Household Industry		Other Workers	
1981	1991	1981	1991	1981	1991	1981	1991
9	10	11	12	13	14	15	16
53.44	47.87	20.61	24.74	2.28	1.90	23.67	25.49
54.17	48.34	20.19	24.05	2.29	1.91	23.35	25.70
32.87	40.37	32.55	35.60	2.14	1.79	32.44	22.24
58.74	53.87	22.60	27.10	2.26	1.81	16 40	17.22
59.45	54.35	22.09	26.34	2.25	1.83	16.21	17.48
38.00	46.27	37.35	39.14	2.40	1.53	22.25	13.06
12.66	11.18	5.36	10.22	2.47	2.47	79·51	76.13
13.13	11.77	5.43	10.10	2.55	2.41	78.89	75.72
2.10	1.26	3.77	12.14	0.63	3.45	93.50	83.15
34.28	29.61	25.23	28.76	2.60	3.86	37.89	37.77
35.72	30.66	24.22	28.05	2.52	3.71	37.54	37.58
8.67	17.16	43.06	37.19	4.14	5.61	44.13	40.04
44.67	39.22	31.74	37.02	2.30	3.30	21.29	20.46
46.01	40.46	30.34	35.95	2.25	3.07	21.40	20.52
14.10	23.90	63.53	50.21	3.45	6.15	18.92	19.74
5.60	4.06	7.28	6.76	3.43	5.34	83.69	83.84
6.00	4.32	6.56	6.81	3.28	5.44	84.16	83.43
1.24	1.17	15.09	6.26	5.08	4.30	78.59	88.27
3.67	2.34	4.48	3.16	3.69	5.73	88.16	88.77
3.90	2.53	4.08	3.20	3.72	5.87	88.30	88.40
1.16	0.53	8.68	2.77	3.44	4.45	86.72	92.25
39.02	32.13	19.89	21.67	3.99	4.69	37.10	41.51
39.89	32.56	18.55	20.20	4.01	4.82	37.55	42.42
26.56	27.50	39.20	37.69	3.70	3.28	30.54	31.53
52.06	43.55	25.78	28.73	2.76	2.61	19.40	25.11
53.05	44.18	24.07	26.70	2.83	2.62	20.05	26.50
37.15	36.76	51.51	50.57	1.69	2.47	9.65	10.20
4.02	3.35	4.05	3.85	7.29	9.93	84.64	82.87
4.21	3.41	3.60	3.91	7.20	10.32	84.99	82.36
1 48	2.64	10.06	3.09	8.46	5.46	80.00	88.81
2.32	2.38	2.82	2.34	7.77	11.01	87.09	84.27
2.43	2.34	2.52	2.28	7.68	11.52	87.37	83.86
0.89	2.74	6.53	3.00	8.98	5.64	83.60	88.62
36.01	32.60	16.44	19.05	3.32	3.31	44.23	45.04
35.83	31.81	15.41	17.14	3.43	3.52	45.33	47.53
37.96	38.05	27.98	32.26	2.09	1.84	31.97	27.85
45.06	41.12	19.84	22.50	3.32	2.56	31.78	33.82
44.90	40.46	18.57	20.20	3.42	2.70	33.11	36.64
46.74	45.28	33.62	36.92	2.27	1.66	17.37	16.14
4.19	3.75	4.51	7.40	3.30	5.84	88.00	83.01
4.18	4.01	4.35	7.29	3.46	6.15	88.01	82.55
4.36	1.11	6.34	8.48	1.39	2.76	87.91	87.65

SUPPLEMENT

DISTRIBUTION OF MAIN WORKERS AS CULTIVATORS, AGRICULTURAL LABOURERS,

State / District / U.A. / City	Total Rural Urban	Persons Males Females	Total Main Workers	Cultivators	Agricultural Labourers	Workers in Household Industry	Other Workers
1	2	3	4	5	6	7	8
Sonipat(M.C.)	U	P	39,612	1,033	1,998	2,386	34,195
		M	35,854	996	1,751	2,282	30,825
		F	3,758	37	247	104	3,370
ROHTAK	T	P	511,029	218,940	85,141	15,533	191,415
		M	431,289	173,982	67,914	14,153	175,240
		F	79,740	44,958	17,227	1,380	16,175
	R	P	405,949	212,827	77,922	9,421	105,779
		M	336,353	168,417	61,482	8,482	97,972
		F	69,596	44,410	16,440	939	7,807
	U	P	105,080	6,113	7,219	6,112	85,636
		M	94,936	5,565	6,432	5,671	77,268
		F	10,144	548	787	441	8,368
Rohtak (M.C.)	U	P	60,551	1,369	1,906	3,944	53,332
		M	54,136	1,293	1,804	3,614	47,425
		F	6,415	76	102	330	5,907
FARIDABAD	T	P	419,835	114,379	52,456	15,609	237,391
		M	379,794	99,939	43,443	14,578	221,834
		F	40,041	14,440	9,013	1,031	15,557
	R	P	205,587	104,699	44,610	4,862	51,416
		M	181,661	91,068	36,483	4,501	49,609
		F	23,926	13,631	8,127	361	1,807
	U	P	214,248	9,680	7,846	10,747	185,975
		M	198,133	8,871	6,960	10,077	172,225
		F	16,115	809	886	670	13,750
Faridabad Complex (F.C.A.)	U	P	187,974	5,858	4,528	9,521	168,067
		M	173,294	5,103	3,768	8,909	155,514
		F	14,680	755	760	612	12,553
GURGAON	T	P	310,861	132,337	44,290	11,139	123,095
		M	269,773	111,605	34,755	9,588	113,825
		F	41,088	20,732	9,535	1,551	9,270
	R	P	246,357	129,390	41,253	7,208	68,506
		M	212,029	108,925	32,014	6,352	64,738
		F	34,328	20,465	9,239	856	3,768
	U	P	64,504	2,947	3,037	3,931	54,589
		M	57,744	2,680	2,741	3,236	49,087
		F	6,760	267	296	695	5,502
Gurgaon (U.A.)	U	P	39,126	459	340	2,488	35,839
		M	34,111	441	304	1,929	31,437
		F	5,015	18	36	559	4,402
REWARI	T	P	139,059	53,168	18,413	5,343	62,135
		M	124,888	45,284	15,428	4,799	59,377
		F	14,171	7,884	2,985	544	2,758

TABLE 6

WORKERS IN HOUSEHOLD INDUSTRY AND OTHER WORKERS

1991- CENSUS
(Provisional Figures)

Percentage of main workers in Cultivation, Agricultural Labour, Household Industry and other work to total main workers							
Cultivators		Agricultural Labourers		Workers in Household Industry		Other Workers	
1981	1991	1981	1991	1981	1991	1981	1991
9	10	11	12	13	14	15	16
3.24	2.61	4.24	5.04	3 42	6.02	89.10	86.33
3.13	2.78	4.07	4.88	3.61	6 37	89.19	85.97
4.49	0.98	6.19	6.57	1.25	2.77	88.07	89.68
47.40	42.84	13.97	16 66	3.11	3.04	35.52	37.46
45.08	40.34	12.87	15.75	3 32	3.28	38.73	40.63
61 54	56.38	20.66	21.60	1.78	1.73	16.02	20.29
56.43	52.43	16.38	19.19	3.14	2.32	24.05	26 06
54.41	50.07	15 29	18.28	3.40	2.52	26 90	29.13
67.37	63.81	22.30	23.62	1.71	1.35	8 62	11.22
7.22	5.82	3.23	6.87	2.96	5.82	86.59	81.49
7.17	5.86	3.05	6.78	2.99	5 97	86.79	81.39
7.82	5 40	5.52	7.76	2.50	4 35	84.16	82.49
2.73	2.26	1.26	3.15	2.84	6.51	93.17	88.08
2.92	2.39	1.23	3.33	2 93	6.68	92.92	87.60
0 41	1.19	1.56	1.59	1 88	5.14	96.15	92.08
32.31	27.24	8.92	12.50	2.62	3.72	56.15	56.54
32.40	26.31	8.45	11.44	2.65	3.84	56.50	58.41
30.79	36.06	16.97	22 51	1 95	2.58	50.29	38.85
55.67	50.93	15.06	21 70	2.31	2.36	26.96	25.01
55.93	50.13	14.25	20.08	2.35	2.48	27.47	27.31
51.42	56.97	28.48	33.97	1.62	1.51	18.48	7 55
4.63	4.52	1 65	3.66	2.98	5.02	90.74	86.80
4.61	4.48	1.60	3.51	3.01	5.09	90 78	86.92
5.09	5.02	2.63	5.50	2.38	4.16	89.90	85.32
3.02	3.12	1.16	2.41	2.77	5.06	93.05	89.41
2.88	2 95	1.08	2.17	2.82	5 14	93.22	89.74
5.38	5.14	2.44	5.18	2.08	4.17	90.10	85.51
48.00	42.57	10.90	14.25	3.07	3.58	38.03	39.60
47.60	41.37	10.25	12.88	3 15	3.56	39.00	42.19
52 87	50.46	18.65	23.21	2 06	3.77	26.42	22.56
57.61	52 52	12.50	16.74	2.72	2.93	27.17	27 81
57.11	51.37	11 73	15.10	2.77	3 00	28.39	30.53
63.59	59.62	21.78	26.91	2.04	2.49	12.59	10.98
6.91	4.57	4.02	4.71	4 58	6.09	84.49	84.63
7 12	4.64	3.99	4.75	4 77	5.60	84.12	85.01
4.18	3.95	4.48	4.38	2:13	10.28	89.21	81 39
2.29	1.17	1 31	0.87	3.90	6.36	92.50	91.60
2.26	1.29	1.36	0.89	4.11	5.66	92.27	92.16
2.63	0.36	0.74	0.72	1.90	11.14	94.73	87.78
46 42	38.24	9.82	13.24	4.31	3.84	39.45	44.68
46.74	36.26	9.10	12.35	4.20	3.84	39.96	47.55
39.48	55.64	25.31	21.06	6.57	3.84	28.64	19 46

SUPPLEMENT

DISTRIBUTION OF MAIN WORKERS AS CULTIVATORS, AGRICULTURAL LABOURERS,

State / District / U.A. / City	Total Rural Urban	Persons Males Females	Total Main Workers	Cultivators	Agricultural Labourers	Workers in Household Industry	Other Workers
1	2	3	4	5	6	7	8
	R	P	113,182	51,954	17,745	3,739	39,744
		M	100,431	44,150	14,790	3,362	38,129
		F	12,751	7,804	2,955	377	1,615
	U	P	25,877	1,214	668	1,604	22,391
		M	24,457	1,134	638	1,437	21,248
		F	1,420	80	30	167	1,143
MAHENDRAGARH	T	P	157,828	85,511	17,526	4,409	50,382
		M	141,975	75,283	14,741	4,104	47,847
		F	15,853	10,228	2,785	305	2,535
	R	P	136,290	83,200	16,670	3,962	32,458
		M	121,710	73,127	13,932	3,721	30,930
		F	14,580	10,073	2,738	241	1,528
	U	P	21,538	2,311	856	447	17,924
		M	20,265	2,156	809	383	16,917
		F	1,273	155	47	64	1,007
BHIWANI	T	P	303,313	172,329	40,842	6,481	83,661
		M	256,248	138,332	33,403	6,101	78,412
		F	47,065	33,997	7,439	380	5,249
	R	P	252,501	167,029	36,871	4,153	44,448
		M	209,013	133,457	29,734	3,904	41,918
		F	43,488	33,572	7,137	249	2,530
	U	P	50,812	5,300	3,971	2,328	39,213
		M	47,235	4,875	3,669	2,197	36,494
		F	3,577	425	302	131	2,719
Bhiwani (M.C.)	U	P	31,569	998	1,346	1,403	27,822
		M	29,503	931	1,286	1,332	25,954
		F	2,066	67	60	71	1,868
JIND	T	P	262,443	127,724	56,481	6,934	71,304
		M	232,486	110,157	49,217	6,495	66,617
		F	29,957	17,567	7,264	439	4,687
	R	P	218,398	122,868	53,579	4,922	37,029
		M	191,544	105,637	46,640	4,627	34,640
		F	26,854	17,231	6,939	295	2,389
	U	P	44,045	4,856	2,902	2,012	34,275
		M	40,942	4,520	2,577	1,868	31,977
		F	3,103	336	325	144	2,298
HISAR	T	P	559,502	263,936	127,647	11,175	156,744
		M	483,248	220,832	107,403	10,359	144,654
		F	76,254	43,104	20,244	816	12,090
	R	P	449,034	256,687	117,914	7,304	67,129
		M	381,565	214,119	99,142	6,841	61,463
		F	67,469	42,568	18,772	463	5,666
	U	P	110,468	7,249	9,733	3,871	89,615
		M	101,683	6,713	8,261	3,518	83,191
		F	8,785	536	1,472	353	6,424

TABLE 6
WORKERS IN HOUSEHOLD INDUSTRY AND OTHER WORKERS

1991-CENSUS
(Provisional Figures)

Percentage of main workers in Cultivation, Agricultural Labour, Household Industry and other work to total main workers

Cultivators		Agricultural Labourers		Workers in Household Industry		Other Workers	
1981	1991	1981	1991	1981	1991	1981	1991
9	10	11	12	13	14	15	16
52.96	45.90	11.27	15.68	3.73	3.30	32.04	35.12
53.29	43.96	10.44	14.73	3.66	3.35	32.61	37.96
45.91	61.20	29.50	23.17	5.09	2.96	19.50	12.67
5.34	4.69	0.67	2.58	7.95	6.20	86.04	86.53
5.51	4.64	0.66	2.61	7.59	5.87	86.24	86.88
1.90	5.64	0.82	2.11	15.22	11.76	82.06	80.49
55.03	54.18	8.37	11.11	3.55	2.79	33.05	31.92
55.35	53.03	7.90	10.38	3.38	2.89	33.37	33.70
49.02	64.52	17.11	17.57	6.65	1.92	27.22	15.99
61.61	61.05	9.25	12.23	3.56	2.91	25.58	23.81
61.95	60.08	8.72	11.45	3.48	3.06	25.85	25.41
54.99	69.09	19.60	18.78	5.20	1.65	20.21	10.48
13.08	10.73	2.76	3.97	3.50	2.08	80.66	83.22
12.61	10.64	2.60	3.99	2.80	1.89	81.99	83.48
19.98	12.18	5.04	3.69	13.68	5.03	61.30	79.10
60.70	56.82	9.41	13.46	2.03	2.14	27.86	27.58
57.62	53.98	9.24	13.04	2.19	2.38	30.95	30.60
79.23	72.23	10.43	15.81	1.04	0.81	9.30	11.15
70.41	66.15	10.60	14.60	1.92	1.65	17.07	17.60
67.93	63.85	10.55	14.23	2.12	1.87	19.40	20.05
83.43	77.20	10.91	16.41	0.84	0.57	4.82	5.82
8.70	10.43	2.98	7.82	2.61	4.58	85.71	77.17
8.92	10.32	3.05	7.77	2.51	4.65	85.52	77.26
4.31	11.88	1.78	8.44	4.52	3.66	89.39	76.02
3.60	3.16	1.75	4.26	2.69	4.45	91.96	88.13
3.76	3.16	1.78	4.36	2.61	4.51	91.85	87.97
0.35	3.24	1.33	2.90	4.42	3.44	93.90	90.42
56.75	48.67	16.27	21.52	2.36	2.64	24.62	27.17
55.41	47.38	15.94	21.17	2.51	2.79	26.14	28.66
68.17	58.64	19.07	24.25	1.14	1.46	11.62	15.65
63.99	56.26	17.90	24.53	2.07	2.25	16.04	16.96
63.04	55.15	17.63	24.35	2.21	2.42	17.12	18.08
71.33	64.16	20.03	25.84	0.99	1.10	7.65	8.90
12.13	11.02	6.16	6.59	4.17	4.57	77.54	77.82
11.46	11.04	6.17	6.30	4.23	4.56	78.14	78.10
24.68	10.83	5.91	10.47	3.11	4.64	66.30	74.06
50.95	47.17	17.93	22.81	2.22	2.00	28.90	28.02
50.67	45.70	17.15	22.23	2.25	2.14	29.93	29.93
53.89	56.53	26.22	26.55	1.89	1.07	18.00	15.85
61.21	57.16	20.68	26.26	2.04	1.63	16.07	14.95
61.26	56.12	19.85	25.98	2.09	1.79	16.80	16.11
60.68	63.09	28.75	27.82	1.59	0.69	8.98	8.40
6.48	6.56	6.03	8.81	3.00	3.51	84.49	81.12
6.64	6.60	5.95	8.13	2.94	3.46	84.47	81.81
3.61	6.10	7.51	16.76	4.10	4.02	84.78	73.12

SUPPLEMENT

DISTRIBUTION OF MAIN WORKERS AS CULTIVATORS, AGRICULTURAL LABOURERS,

State / District / U.A. / City	Total Rural Urban	Persons Males Females	Total Main Workers	Cultivators	Agricultural Labourers	Workers in Household Industry	Other Workers
1	2	3	4	5	6	7	8
Hisar (U.A.)	U	P	52,156	1,773	2,983	1,725	45,675
		M	47,241	1,556	2,299	1,597	41,789
		F	4,915	217	684	128	3,886
SIRSA	T	P	280,527	120,696	77,744	5,702	76,385
		M	249,881	107,830	66,383	5,143	70,525
		F	30,646	12,866	11,361	559	5,860
	R	P	226,422	118,026	74,545	3,718	30,133
		M	198,870	105,209	63,291	3,332	27,038
		F	27,552	12,817	11,254	386	3,095
	U	P	54,105	2,670	3,199	1,984	46,252
		M	51,011	2,621	3,092	1,811	43,487
		F	3,094	49	107	173	2,765
Sirsa (M.C.)	U	P	31,748	1,004	943	1,039	28,762
		M	29,754	992	857	970	26,935
		F	1,994	12	86	69	1,827

Notes:—1. Districts treated as such for the first time in 1991 Census are printed in italics.
2. U.A.—Urban Agglomeration
M.C.—Municipal Committee
F.C.A.—Faridabad Complex Administration

TABLE 6

WORKERS IN HOUSEHOLD INDUSTRY AND OTHER WORKERS

1991-CENSUS
(Provisional Figures)

Percentage of main workers in Cultivation, Agricultural Labour, Household Industry and other work to total main workers

Cultivators		Agricultural Labourers		Workers in Household Industry		Other Workers	
1981	1991	1981	1991	1981	1991	1981	1991
9	10	11	12	13	14	15	16
2.48	3.40	3.05	5.72	3.07	3.31	91.40	87.57
2.47	3.29	2.95	4.87	3.01	3.38	91.57	88.46
2.76	4.42	4.44	13.92	3.90	2.60	88.90	79.06
47.59	43.03	23.02	27.71	1.95	2.03	27.44	27.23
48.13	43.15	22.80	26.57	1.88	2.06	27.19	28.22
35.23	41.98	28.05	37.07	3.57	1.83	33.15	19.12
57.79	52.13	27.70	32.92	1.62	1.64	12.89	13.31
58.43	52.90	27.44	31.82	1.53	1.68	12.60	13.60
43.28	46.52	33.68	40.85	3.71	1.40	19.33	11.23
7.18	4.93	4.45	5.91	3.25	3.67	85.12	85.49
7.38	5.14	4.43	6.06	3.26	3.55	84.93	85.25
2.36	1.58	5.07	3.46	2.99	5.59	89.58	89.37
4.21	3.16	2.08	2.97	3.52	3.27	90.19	90.60
4.29	3.33	1.94	2.88	3.57	3.26	90.20	90.53
2.53	0.60	4.91	4.31	2.70	3.46	89.86	91.63

PROVISIONAL POPULATION FIGURES

Sl. No.	State / District / Tahsil / U.A. / City / Town	Total Rural Urban	Total Population P	Total Population M	Total Population F	Literates P	Literates M	Literates F
1	2	3	4	5	6	7	8	9
	HARYANA	**T**	**16,317,715**	**8,705,379**	**7,612,336**	**7,431,708**	**4,872,757**	**2,558,951**
		R	**12,272,545**	**6,539,958**	**5,732,587**	**4,939,138**	**3,386,087**	**1,553,051**
		U	**4,045,170**	**2,165,421**	**1,879,749**	**2,492,570**	**1,486,670**	**1,005,900**
1	Ambala District	T	1,106,275	582,503	523,772	614,534	365,020	249,514
		R	709,705	376,088	333,617	338,355	212,289	126,066
		U	396,570	206,415	190,155	276,179	152,731	123,448
	(1) Kalka Tahsil	T	104,472	56,578	47,894	59,965	36,840	23,125
		R	63,949	34,727	29,222	30,323	19,703	10,620
		U	40,523	21,851	18,672	29,642	17,137	12,505
	Kalka (M.C.)	U	27,018	14,688	12,330	19,393	11,343	8,050
	Pinjore (R) (C.T.)	U	8,004	4,261	3,743	5,640	3,261	2,379
	*H.M.T. Pinjore (M.C.)	U	5,501	2,902	2,599	4,609	2,533	2,076
	(2) *Panchkula* Tahsil	T	163,872	88,445	75,427	92,023	55,143	36,880
		R	93,538	50,385	43,153	41,201	26,493	14,708
		U	70,334	38,060	32,274	50,822	28,650	22,172
	*Panchkula Urban Estate (E.O.)	U	70,334	38,060	32,274	50,822	28,650	22,172
	(3) Naraingarh Tahsil	T	206,823	108,895	97,928	98,937	61,474	37,463
		R	192,999	101,677	91,322	89,959	56,367	33,592
		U	13,824	7,218	6,606	8,978	5,107	3,871
	Naraingarh (M.C.)	U	13,824	7,218	6,606	8,978	5,107	3,871
	(4) Ambala Tahsil	T	515,772	268,128	247,644	304,293	175,142	129,151
		R	243,883	128,842	115,041	117,556	73,305	44,251
		U	271,889	139,286	132,603	186,737	101,837	84,900
	Ambala (M.C.)	U	119,535	61,923	57,612	85,244	46,772	38,472
	Ambala (U.A.)	U	139,615	70,692	68,923	93,573	50,415	43,158
	(a) *Ambala Sadar (M.C.)	U	90,712	47,230	43,482	62,862	34,891	27,971
	(b) Ambala Cantt. (C.B.)	U	48,903	23,462	25,441	30,711	15,524	15,187
	*Babiyal (C.T.)	U	12,739	6,671	6,068	7,920	4,650	3,270
	(5) *Barara Tahsil*	T	115,336	60,457	54,879	59,316	36,421	22,895
		R	115,336	60,457	54,879	59,316	36,421	22,895
		U	—	—	—	—	—	—
2	*Yamunanagar District*	T	818,401	434,623	383,778	410,195	251,544	158,651
		R	541,593	287,312	254,281	234,210	150,391	83,819
		U	276,808	147,311	129,497	175,985	101,153	74,832
	(1) Jagadhri Tahsil	T	702,705	373,124	329,581	368,258	224,016	144,242
		R	433,227	229,608	203,619	196,863	125,492	71,371
		U	269,478	143,516	125,962	171,395	98,524	72,871
	Sadaura (M.C.)	U	11,824	6,133	5,691	7,216	4,139	3,077
	Mustafabad (C.T.)	U	7,302	3,790	3,512	4,620	2,629	1,991
	Radaur (M.C.)	U	10,163	5,240	4,923	6,163	3,519	2,644
	Farakhpur (C.T.)	U	5,578	2,984	2,594	3,444	2,079	1,365
	Yamunanagar (U.A.)	U	219,642	117,334	102,308	142,216	81,539	60,677
	(a) Yamunanagar (M.C.)	U	144,250	76,792	67,458	94,322	53,882	40,440
	(b) Jagadhri (M.C.)	U	67,371	36,171	31,200	42,436	24,342	18,094
	(c) Jagadhri Workshop Railway Colony (M.C.)	U	8,021	4,371	3,650	5,458	3,315	2,143
	Buria (M.C.)	U	7,848	4,259	3,589	3,717	2,275	1,442
	Bilaspur (C.T.)	U	7,121	3,776	3,345	4,019	2,344	1,675

XURE

UPTO TAHSIL AND TOWN LEVELS

Main Workers							
Total Main Workers			I Cultivators			Total Rural Urban	State / District / Tahsil / U.A. / City / Town
P	M	F	P	M	F		
10	11	12	13	14	15	3	2
4,588,476	**4,097,706**	**490,770**	**1,807,196**	**1,575,183**	**232,013**	**T**	**HARYANA**
3,452,255	**3,052,893**	**399,362**	**1,747,906**	**1,519,602**	**228,304**	**R**	
1,136,221	**1,044,813**	**91,408**	**59,290**	**55,581**	**3,709**	**U**	
308,699	289,685	19,014	69,224	68,581	643	T	1 Ambala District
198,473	191,122	7,351	67,000	66,487	513	R	
110,226	98,563	11,663	2,224	2,094	130	U	
30,932	28,604	2,328	5,034	4,945	89	T	(1) Kalka Tahsil
18,606	17,414	1,192	4,977	4,889	88	R	
12,326	11,190	1,136	57	56	1	U	
8,501	7,711	790	24	23	1	U	Kalka (M.C.)
2,163	2,021	142	33	33	—	U	*Pinjore (R) (C.T.)*
1,662	1,458	204	—	—	--	U	*H.M.T Pinjore (M.C.)
50,866	46,177	4,689	9,977	9,898	79	T	(2) *Panchkula* Tahsil
27,810	26,510	1,300	9,888	9,812	76	R	
23,056	19,667	3,389	89	86	3	U	
23,056	19,667	3,389	89	86	3	U	*Panchkula Urban Estate (E.O.)
57,322	55,313	2,009	22,000	21,912	88	T	(3) Naraingarh Tahsil
53,758	52,045	1,713	21,803	21,715	88	R	
3,564	3,268	296	197	197	--	U	
3,564	3,268	296	197	197	—	U	Naraingarh (M.C.)
139,625	130,719	8,906	22,732	22,436	296	T	(4) Ambala Tahsil
68,345	66,281	2,064	20,851	20,681	170	R	
71,280	64,438	6,842	1,881	1,755	126	U	
33,570	30,038	3,532	486	472	14	U	Ambala (M.C.)
34,615	31,451	3,164	1,291	1,181	110	U	Ambala (U.A.)
25,323	23,033	2,290	400	371	29	U	(a) *Ambala Sadar (M.C.)
9,292	8,418	874	891	810	81	U	(b) Ambala Cantt. (C.B.)
3,095	2,949	146	104	102	2	U	*Babiyal (C.T.)
29,954	28,872	1,082	9,481	9,390	91	T	(5) *Barara Tahsil*
29,954	28,872	1,082	9,481	9,390	91	R	
—	—	—	—	—	—	U	
225,867	217,306	8,561	57,930	57,680	250	T	2 *Yamunanagar District*
149,481	145,696	3,785	55,836	55,621	215	R	
76,386	71,610	4,776	2,094	2,059	35	U	
193,196	185,350	7,846	45,634	45,414	220	T	(1) Jagadhri Tahsil
118,769	115,521	3,248	43,599	43,414	185	R	
74,427	69,829	4,598	2,035	2,000	35	U	
3,101	2,897	204	559	557	2	U	Sadaura (M.C.)
1,916	1,804	112	215	206	9	U	*Mustafabad (C.T.)*
2,894	2,658	236	259	253	6	U	Radaur (M.C.)
1,378	1,338	40	7	7	—	U	*Farakhpur (C.T.)*
61,028	57,307	3,721	709	693	16	U	Yamunanagar (U.A.)
39,464	36,752	2,712	410	403	7	U	(a) Yamunanagar (M.C.)
19,345	18,440	905	299	290	9	U	(b) Jagadhri (M.C.)
2,219	2,115	104	—	—	—	U	(c) Jagadhri Workshop Railway Colony (M.C.)
2,113	1,999	114	165	163	2	U	Buria (M.C.)
1,997	1,826	171	121	121	—	U	*Bilaspur (C.T.)*

14—194/RGI/ND/91

PROVISIONAL POPULATION FIGURES

Sl. No.	State/District/ Tahsil/U.A./ City/Town	Total Rural Urban	Main Workers								
			II Agricultural Labourers			III Workers in Household Industry			IV Other Workers		
			P	M	F	P	M	F	P	M	F
1	2	3	16	17	18	19	20	21	22	23	24
	HARYANA	**T**	**895,957**	**774,182**	**121,775**	**137,064**	**126,128**	**10,936**	**1,748,259**	**1,622,213**	**126,046**
		R	**834,190**	**718,200**	**115,990**	**80,373**	**73,557**	**6,816**	**789,786**	**741,534**	**48,252**
		U	**61,767**	**55,982**	**5,785**	**56,691**	**52,571**	**4,120**	**958,473**	**880,679**	**77,794**
1	Ambala District	T	51,105	49,838	1,267	10,816	10,198	618	177,554	161,068	16,486
		R	49,523	48,290	1,233	5,836	5,474	362	76,114	70,871	5,243
		U	1,582	1,548	34	4,980	4,724	256	101,440	90,197	11,243
	(1) Kalka Tahsil	T	1,835	1,810	25	746	660	86	23,317	21,189	2,128
		R	1,784	1,761	23	487	423	64	11,358	10,341	1,017
		U	51	49	2	259	237	22	11,959	10,848	1,111
	Kalka (M.C.)	U	21	20	1	210	194	16	8,246	7,474	772
	Pinjore (R) (C.T.)	U	29	28	1	35	32	3	2,066	1,928	138
	*H.M.T. Pinjore (M.C.)	U	1	1	—	14	11	3	1,647	1,446	201
	(2) *Panchkula* Tahsil	T	3,604	3,485	119	1,182	1,129	53	36,103	31,665	4,438
		R	3,557	3,440	117	673	645	28	13,692	12,613	1,079
		U	47	45	2	509	484	25	22,411	19,052	3,359
	*Panchkula Urban Estate (E.O.)	U	47	45	2	509	484	25	22,411	19,052	3,359
	(3) Naraingarh Tahsil	T	14,693	14,469	224	1,956	1,763	193	18,673	17,169	1,504
		R	14,095	13,878	217	1,835	1,658	177	16,025	14,794	1,231
		U	598	591	7	121	105	16	2,648	2,375	273
	Naraingarh (M.C.)	U	598	591	7	121	105	16	2,648	2,375	273
	(4) Ambala Tahsil	T	21,198	20,670	528	5,974	5,726	248	89,721	81,887	7,834
		R	20,312	19,807	505	1,883	1,828	55	25,299	23,965	1,334
		U	886	863	23	4,091	3,898	193	64,422	57,922	6,500
	Ambala (M.C.)	U	408	402	6	1,862	1,776	86	30,814	27,388	3,426
	Ambala (U.A.)	U	251	235	16	2,050	1,955	95	31,023	28,080	2,943
	(a) *Ambala Sadar (M.C.)	U	105	102	3	1,926	1,836	90	22,892	20,724	2,168
	(b) Ambala Cantt. (C.B.)	U	146	133	13	124	119	5	8,131	7,356	775
	*Babiyal (C.T.)	U	227	226	1	179	167	12	2,585	2,454	131
	(5) *Barara Tahsil*	T	9,775	9,404	371	958	920	38	9,740	9,158	582
		R	9,775	9,404	371	958	920	38	9,740	9,158	582
		U	—	—	—	—	—	—	—	—	—
2	*Yamunanagar District*	T	53,565	52,257	1,308	7,352	6,745	607	107,020	100,624	6,396
		R	50,479	49,296	1,183	4,420	4,039	381	38,746	36,740	2,006
		U	3,086	2,961	125	2,932	2,706	226	68,274	63,884	4,390
	(1) Jagadhri Tahsil	T	41,521	40,418	1,103	6,543	5,981	562	99,498	93,537	5,961
		R	38,531	37,540	991	3,651	3,311	340	32,988	31,256	1,732
		U	2,990	2,878	112	2,892	2,670	222	66,510	62,281	4,229
	Sadaura (M.C.)	U	216	214	2	125	115	10	2,201	2,011	190
	Mustafabad (C.T.)	U	302	291	11	38	36	2	1,361	1,271	90
	Radaur (M.C.)	U	599	537	62	70	59	11	1,966	1,809	157
	Farakhpur (C.T.)	U	265	255	10	85	80	5	1,021	996	25
	Yamunanagar (U.A.)	U	870	853	17	2,368	2,212	156	57,081	53,549	3,532
	(a) Yamunanagar (M.C.)	U	319	317	2	1,004	901	103	37,731	35,131	2,600
	(b) Jagadhri (M.C.)	U	550	535	15	1,350	1,298	52	17,146	16,317	829
	(c) Jagadhri Workshop Railway Colony (M.C.)	U	1	1	—	14	13	1	2,204	2,101	103
	Buria (M.C.)	U	420	412	8	126	94	32	1,402	1,330	72
	Bilaspur (C.T.)	U	318	316	2	80	74	6	1,478	1,315	163

XURE

UPTO TAHSIL AND TOWN LEVELS

Marginal Workers			Non-Workers			Total Rural Urban	State/District/ Tahsil/U.A / City / Town
P	M	F	P	M	F		
25	26	27	28	29	30	3	2
442,722	**74,171**	**368,551**	**11,286,517**	**4,533,502**	**6,753,015**	**T**	**HARYANA**
426,983	**68,959**	**358,024**	**8,393,307**	**3,418,106**	**4,975,201**	**R**	
15,739	**5,212**	**10,527**	**2,893,210**	**1,115,396**	**1,777,814**	**U**	
6,335	1,162	5,173	791,241	291,656	499,585	T	1 Ambala District
4,408	592	3,816	506,824	184,374	322,450	R	
1,927	570	1,357	284,417	107,282	177,135	U	
1,152	95	1,057	72,388	27,879	44,509	T	(1) Kalka Tahsil
1,139	83	1,056	44,204	17,230	26,974	R	
13	12	1	28,184	10,649	17,535	U	
7	6	1	18,510	6,971	11,539	U	Kalka (M.C.)
6	6	—	5,835	2,234	3,601	U	*Pinjore (R) (C.T.)*
—	—	—	3,839	1,444	2,395	U	*H.M.T Pinjore (M.C.)
826	161	665	112,180	42,107	70,073	T	(2) *Panchkula Tahsil*
825	160	665	64,903	23,715	41,188	R	
1	1	—	47,277	18,392	28,885	U	
1	1	—	47,277	18,392	28,885	U	*Panchkula Urban Estate (E.O)
975	171	804	148,526	53,411	95,115	T	(3) Naraingarh Tahsil
970	167	803	138,271	49,465	88,806	R	
5	4	1	10,255	3,946	6,309	U	
5	4	1	10,255	3,946	6,309	U	Naraingarh (M.C.)
3,074	703	2,371	373.073	136,706	236,367	T	(4) Ambala Tahsil
1,166	150	1,016	174,372	62,411	111,961	R	
1,908	553	1,355	198,701	74,295	124,406	U	
463	45	418	85,502	31,840	53,662	U	Ambala (M.C.)
1,438	502	936	103,562	38,739	64,823	U	Ambala (U.A.)
640	386	254	64,749	23,811	40,938	U	(a) *Ambala Sadar (M.C.)
798	116	682	38,813	14,928	23,885	U	(b) Ambala Cantt. (C.B.)
7	6	1	9,637	3,716	5,921	U	*Babiyal (C.T.)
308	32	276	85,074	31,553	53,521	T	(5) *Barara Tahsil*
308	32	276	85,074	31,553	53,521	R	
—	—	—	—		—	U	
3,652	746	2,906	588,882	216,571	372,311	T	2 *Yamunanagar District*
3,590	688	2,902	388,522	140,928	247,594	R	
62	58	4	200,360	75,643	124,717	U	
3,033	645	2,388	506,476	187,129	319,347	T	(1) Jagadhri Tahsil
2,987	599	2,388	311,471	113,488	197,983	R	
46	46	—	195,005	73,641	121,364	U	
—	—	—	8,723	3,236	5,487	U	Sadaura (M.C.)
—	—	—	5,386	1,986	3,400	U	*Mustafabad (C.T.)*
—	—	—	7,269	2,582	4,687	U	Radaur (M.C.)
7	7	—	4,193	1,639	2,554	U	*Farakhpur (C.T)*
39	39	—	158,575	59,988	98,587	U	Yamunanagar (U.A.)
31	31	—	104,755	40,009	64,746	U	(a) Yamunanagar (M.C.)
8	8		48,018	17,723	30,295	U	(b) Jagadhri (M.C.)
—	—	—	5,802	2,256	3,546	U	(c) Jagadhri Workshop Railway Colony (M.C.)
—	—	—	5,735	2,260	3,475	U	Buria (M.C.)
—	—	—	5,124	1,950	3,174	U	*Bilaspur (C.T.)*

PROVISIONAL POPULATION FIGURES

Sl. No.	State / District / Tahsil / U.A. / City / Town	Total Rural Urban	Total Population P	Total Population M	Total Population F	Literates P	Literates M	Literates F
1	2	3	4	5	6	7	8	9
	(2) *Chhachhrauli Tahsil*	T	115,696	61,499	54,197	41,937	27,528	14,409
		R	108,366	57,704	50,662	37,347	24,899	12,448
		U	7,330	3,795	3,535	4,590	2,629	1,961
	Chhachhrauli (M.C.)	U	7,330	3,795	3,535	4,590	2,629	1,961
3	Kurukshetra District	T	635,658	336,564	299,094	307,783	190,974	116,809
		R	481,516	253,975	227,541	208,380	132,975	75,405
		U	154,142	82,589	71,553	99,403	57,999	41,404
	(1) Thanesar Tahsil	T	478,673	253,601	225,072	242,158	149,868	92,290
		R	346,506	182,664	163,842	156,995	100,061	56,934
		U	132,167	70,937	61,230	85,163	49,807	35,356
	Shahbad (M.C.)	U	31,451	16,512	14,939	20,432	11,532	8,900
	Ladwa (M.C.)	U	19,441	10,224	9,217	12,352	7,128	5,224
	Thanesar (M.C.)	U	81,275	44,201	37,074	52,379	31,147	21,232
	(2) Pehowa Tahsil	T	156,985	82,963	74,022	65,625	41,106	24,519
		R	135,010	71,311	63,699	51,385	32,914	18,471
		U	21,975	11,652	10,323	14,240	8,192	6,048
	Pehowa (M.C.)	U	21,975	11,652	10,323	14,240	8,192	6,048
4	*Kaithal District*	T	818,352	441,673	376,679	282,995	196,586	86,409
		R	697,766	377,486	320,280	218,717	157,727	60,990
		U	120,586	64,187	56,399	64,278	38,859	25,419
	(1) Guhla Tahsil	T	168,486	89,701	78,785	54,915	36,189	18,726
		R	147,396	78,388	69,008	45,109	30,102	15,007
		U	21,090	11,313	9,777	9,806	6,087	3,719
	Cheeka (M.C.)	U	21,090	11,313	9,777	9,806	6,087	3,719
	(2) Kaithal Tahsil	T	649,866	351,972	297,894	228,080	160,397	67,683
		R	550,370	299,098	251,272	173,608	127,625	45,983
		U	99,496	52,874	46,622	54,472	32,772	21,700
	Kaithal (M.C.)	U	71,096	37,633	33,463	41,410	24,390	17,020
	Pundri (U.A.)	U	15,533	8,347	7,186	7,526	4,704	2,822
	(i) Pundri (M.C.)	U	14,310	7,674	6,636	6,677	4,203	2,474
	(ii) Part of village Fatehpur (O.G.)	U	1,223	673	550	849	501	348
	*Kalayat (M.C.)	U	12,867	6,894	5,973	5,536	3,678	1,858
5	Karnal District	T	880,213	469,711	410,502	400,869	254,824	146,045
		R	637,256	340,965	296,291	249,301	167,562	81,739
		U	242,957	128,746	114,211	151,568	87,262	64,306
	(1) Karnal Tahsil	T	880,213	469,711	410,502	400,869	254,824	146,045
		R	637,256	340,965	296,291	249,301	167,562	81,739
		U	242,957	128,746	114,211	151,568	87,262	64,306
	*Indri (M.C.)	U	11,117	5,825	5,292	5,811	3,445	2,366
	Nilokheri (M.C.)	U	13,906	7,256	6,650	9,154	5,139	4,015
	*Taraori (M.C.)	U	15,803	8,289	7,514	8,626	5,140	3,486
	Karnal (U.A.)	U	176,120	93,055	83,065	113,557	64,228	49,329
	(i) Karnal (M.C.)	U	173,742	91,753	81,989	111,696	63,181	48,515
	(ii) Part of Sector 6, Urban Estate (O.G.)	U	2,378	1,302	1,076	1,861	1,047	814
	Uncha Siwana (C.T.)	U	4,859	3,024	1,835	2,732	2,103	629
	Gharaunda (M.C.)	U	21,152	11,297	9,855	11,688	7,207	4,481
6	*Panipat District*	T	831,754	448,540	383,214	371,329	244,006	127,323
		R	605,864	327,771	278,093	236,337	165,040	71,297
		U	225,890	120,769	105,121	134,992	78,966	56,026

XURE

UPTO TAHSIL AND TOWN LEVELS

Main Workers							
Total Main Workers			I Cultivators			Total Rural Urban	State / District / Tahsil / U.A. / City / Town
P	M	F	P	M	F		
10	11	12	13	14	15	3	2
32,671	31,956	715	12,296	12,266	30	T	(2) *Chhachhrauli Tahsil*
30,712	30,175	537	12,237	12,207	30	R	
1,959	1,781	178	59	59	—	U	
1,959	1,781	178	59	59		U	Chhachhrauli (M.C.)
174,729	166,558	8,171	58,804	58,169	635	T	3 Kurukshetra District
132,757	127,907	4,850	56,707	56,129	578	R	
41,972	38,651	3,321	2,097	2,040	57	U	
131,629	124,760	6,869	40,556	40,135	421	T	(1) Thanesar Tahsil
95,590	91,745	3,845	38,830	38,461	369	R	
36,039	33,015	3,024	1,726	1,674	52	U	
8,906	8,287	619	512	507	5	U	Shahbad (M.C.)
5,253	4,884	369	236	233	3	U	Ladwa (M.C.)
21,880	19,844	2,036	978	934	44	U	Thanesar (M.C.)
43,100	41,798	1,302	18,248	18,034	214	T	(2) Pehowa Tahsil
37,167	36,162	1,005	17,877	17,668	209	R	
5,933	5,636	297	371	366	5	U	
5,933	5,636	297	371	366	5	U	Pehowa (M.C.)
235,762	221,802	13,960	112,867	107,231	5,636	T	4 *Kaithal District*
202,660	190,528	12,132	109,164	103,551	5,613	R	
33,102	31,274	1,828	3,703	3,680	23	U	
51,057	47,589	3,468	24,974	24,065	909	T	(1) Guhla Tahsil
45,291	42,073	3,218	23,971	23,071	900	R	
5,766	5,516	250	1,003	994	9	U	
5,766	5,516	250	1,003	994	9	U	*Cheeka (M.C.)*
184,705	174,213	10,492	87,893	83,166	4,727	T	(2) Kaithal Tahsil
157,369	148,455	8,914	85,193	80,480	4,713	R	
27,336	25,758	1,578	2,700	2,686	14	U	
19,733	18,338	1,395	747	739	8	U	Kaithal (M.C.)
4,185	4,063	122	1,058	1,054	4	U	Pundri (U.A.)
3,874	3,765	109	1,050	1,046	4	U	(i) Pundri (M.C.)
311	298	13	8	8	—	U	(ii) Part of village Fatehpur (O.G.)
3,418	3,357	61	895	893	2	U	*Kalayat (M.C.)
248,842	229,541	19,301	73,694	70,381	3,313	T	5 Karnal District
180,889	167,306	13,583	70,937	67,691	3,246	R	
67,953	62,235	5,718	2,757	2,690	67	U	
248,842	229,541	19,301	73,694	70,381	3,313	T	(1) Karnal Tahsil
180,889	167,306	13,583	70,937	67,691	3,246	R	
67,953	62,235	5,718	2,757	2,690	67	U	
2,968	2,779	189	203	200	3	U	*Indri (M.C.)
3,766	3,438	328	224	215	9	U	Nilokheri (M.C.)
4,247	4,043	204	225	218	7	U	*Taraori (M.C.)
49,559	44,839	4,720	1,158	1,133	25	U	Karnal (U.A.)
48,831	44,196	4,635	1,151	1,126	25	U	(i) Karnal (M.C.)
728	643	85	7	7	—	U	(ii) Part of Sector 6, Urban Estate (O.G.)
1,864	1,855	9	200	200	—	U	*Uncha Siwana (C.T.)*
5,549	5,281	268	747	724	23	U	Gharaunda (M.C.)
237,186	217,255	19,931	76,219	70,738	5,481	T	6 *Panipat District*
169,852	155,329	14,523	73,965	68,627	5,338	R	
67,334	61,926	5,408	2,254	2,111	143	U	

PROVISIONAL POPULATION FIGURES

Sl. No.	State/District/ Tahsil/U.A./ City/Town	Total Rural Urban	Main Workers								
			II Agricultural Labourers			III Workers in Household Industry			IV Other Workers		
			P	M	F	P	M	F	P	M	F
1	2	3	16	17	18	19	20	21	22	23	24
	(2) *Chhachhrauli Tahsil*	T	12,044	11,839	205	809	764	45	7,522	7,087	435
		R	11,948	11,756	192	769	728	41	5,758	5,484	274
		U	96	83	13	40	36	4	1,764	1,603	161
	Chhachhrauli (M.C.)	U	96	83	13	40	36	4	1,764	1,603	161
3	Kurukshetra District	T	48,887	45,915	2,972	4,324	4,100	224	62,714	58,374	4,340
		R	45,383	42,663	2,720	2,548	2,398	150	28,119	26,717	1,402
		U	3,504	3,252	252	1,776	1,702	74	34,595	31,657	2,938
	(1) Thanesar Tahsil	T	36,037	33,649	2,388	3,490	3,311	179	51,546	47,665	3,881
		R	32,921	30,778	2,143	1,847	1,732	115	21,992	20,774	1,218
		U	3,116	2,871	245	1,643	1,579	64	29,554	26,891	2,663
	Shahbad (M.C.)	U	1,148	1,116	32	317	296	21	6,929	6,368	561
	Ladwa (M.C.)	U	556	503	53	204	193	11	4,257	3,955	302
	Thanesar (M.C.)	U	1,412	1,252	160	1,122	1,090	32	18,368	16,568	1,800
	(2) Pehowa Tahsil	T	12,850	12,266	584	834	789	45	11,168	10,709	459
		R	12,462	11,885	577	701	666	35	6,127	5,943	184
		U	388	381	7	133	123	10	5,041	4,766	275
	Pehowa (M.C.)	U	388	381	7	133	123	10	5,041	4,766	275
4	*Kaithal District*	T	58,312	53,342	4,970	4,484	4,235	249	60,099	56,994	3,105
		R	54,930	50,182	4,748	3,667	3,481	186	34,899	33,314	1,585
		U	3,382	3,160	222	817	754	63	25,200	23,680	1,520
	(1) Guhla Tahsil	T	15,874	14,025	1,849	780	728	52	9,429	8,771	658
		R	14,728	12,936	1,792	647	597	50	5,945	5,469	476
		U	1,146	1,089	57	133	131	2	3,484	3,302	182
	Cheeka (M.C.)	U	1,146	1,089	57	133	131	2	3,484	3,302	182
	(2) Kaithal Tahsil	T	42,438	39,317	3,121	3,704	3,507	197	50,670	48,223	2,447
		R	40,202	37,246	2,956	3,020	2,884	136	28,954	27,845	1,109
		U	2,236	2,071	165	684	623	61	21,716	20,378	1,338
	Kaithal (M.C.)	U	940	779	161	481	434	47	17,565	16,386	1,179
	Pundri (U.A.)	U	790	786	4	77	68	9	2,260	2,155	105
	(i) Pundri (M.C.)	U	788	784	4	56	51	5	1,980	1,884	96
	(ii) Part of village Fatehpur (O.G.)	U	2	2	—	21	17	4	280	271	9
	*Kalayat (M.C.)	U	506	506	—	126	121	5	1,891	1,837	54
5	Karnal District	T	71,565	64,387	7,178	9,603	8,521	1,082	93,980	86,252	7,728
		R	66,968	60,148	6,820	5,975	5,139	836	37,009	34,328	2,681
		U	4,597	4,239	358	3,628	3,382	246	56,971	51,924	5,047
	(1) Karnal Tahsil	T	71,565	64,387	7,178	9,603	8,521	1,082	93,980	86,252	7,728
		R	66,968	60,148	6,820	5,975	5,139	836	37,009	34,328	2,681
		U	4,597	4,239	358	3,628	3,382	246	56,971	51,924	5,047
	*Indri (M.C.)	U	536	484	52	128	125	3	2,101	1,970	131
	Nilokheri (M.C.)	U	317	314	3	167	147	20	3,058	2,762	296
	*Taraori (M.C.)	U	936	865	71	200	193	7	2,886	2,767	119
	Karnal (U.A.)	U	1,565	1,434	131	2,842	2,632	210	43,994	39,640	4,354
	(i) Karnal (M.C.)	U	1,564	1,433	131	2,801	2,591	210	43,315	39,046	4,269
	(ii) Part of Sector 6, Urban Estate. (O.G.)	U	1	1	—	41	41	—	679	594	85
	Uncha Siwana (C.T.)	U	325	325	—	94	94	—	1,245	1,236	9
	Gharaunda (M.C.)	U	918	817	101	197	191	6	3,687	3,549	138
6	*Panipat District*	T	51,399	43,888	7,511	11,118	10,464	654	98,450	92,165	6,285
		R	48,807	41,463	7,344	4,434	4,075	359	42,646	41,164	1,482
		U	2,592	2,425	167	6,684	6,389	295	55,804	51,001	4,803

XURE

UPTO TAHSIL AND TOWN LEVELS

Marginal Workers			Non-Workers			Total Rural Urban	State/District/ Tahsil/U.A./ City / Town
P	M	F	P	M	F		
25	26	27	28	29	30	3	2
619	101	518	82,406	29,442	52,964	T	(2) *Chhachharauli Tahsil*
603	89	514	77,051	27,440	49,611	R	
16	12	4	5,355	2,002	3,353	U	
16	12	4	5,355	2,002	3,353	U	Chhachhrauli (M.C.)
6,519	643	5,876	454,410	169,363	285,047	T	3 Kurukshetra District
6,369	581	5,788	342,390	125,487	216,903	R	
150	62	88	112,020	43,876	68,144	U	
3,773	477	3,296	343,271	128,364	214,907	T	(1) Thanesar Tahsil
3,637	417	3,220	247,279	90,502	156,777	R	
136	60	76	95,992	37,862	58,130	U	
53	25	28	22,492	8,200	14,292	U	Shahbad (M.C.)
4	-	4	14,184	5,340	8,844	U	Ladwa (M.C.)
79	35	44	59,316	24,322	34,994	U	Thanesar (M.C.)
2,746	166	2,580	111,139	40,999	70,140	T	(2) Pehowa Tahsil
2,732	164	2,568	95,111	34,985	60,126	R	
14	2	12	16,028	6,014	10,014	U	
14	2	12	16,028	6,014	10,014	U	Pehowa (M.C.)
19,758	1,306	18,452	562,832	218,565	344,267	T	4 *Kaithal District*
19,242	1,241	18,001	475,864	185,717	290,147	R	
516	65	451	86,968	32,848	54,120	U	
8,262	544	7,718	109,167	41,568	67,599	T	(1) Guhla Tahsil
7,791	491	7,300	94,314	35,824	58,490	R	
471	53	418	14,853	5,744	9,109	U	
471	53	418	14,853	5,744	9,109	U	*Cheeka (M.C.)*
11,496	762	10,734	453,665	176,997	276,668	T	(2) Kaithal Tahsil
11,451	750	10,701	381,550	149,893	231,657	R	
45	12	33	72,115	27,104	45,011	U	
38	12	26	51,325	19,283	32,042	U	Kaithal (M C.)
7	—	7	11,341	4,284	7,057	U	Pundri (U.A.)
7	—	7	10,429	3,909	6,520	U	(i) Pundri (M.C.)
—	—	—	912	375	537	U	(ii) Part of village Fatehpur (O.G.)
—	—	—	9,449	3,537	5,912	U	*Kalayat (M.C.)
14,026	1,905	12,121	617,345	238,265	379,080	T	5 Karnal District
12,401	949	11,452	443,966	172,710	271,256	R	
1,625	956	669	173,379	65,555	107,824	U	
14,026	1,905	12,121	617,345	238,265	379,080	T	(1) Karnal Tahsil
12,401	949	11,452	443,966	172,710	271,256	R	
1,625	956	669	173,379	65,555	107,824	U	
9	—	9	8,140	3,046	5,094	U	*Indri (M.C.)
—	—	—	10,140	3,818	6,322	U	Nilokheri (M.C)
150	3	147	11,406	4,243	7,163	U	*Taraori (M.C.)
1,315	845	470	125,246	47,371	77,875	U	Karnal (U.A.)
1,301	837	464	123,610	46,720	76,890	U	(i) Karnal (M.C.)
14	8	6	1,636	651	985	U	(ii) Part of Sector 6, Urban Estate (O.G.)
16	1	15	2,979	1,168	1,811	U	*Uncha Siwana (C.T.)*
135	107	28	15,468	5,909	9,559	U	Gharaunda (M.C.)
18,038	4,857	13,181	576,530	226,428	350,102	T	6 *Panipat District*
17,277	4,608	12,669	418,735	167,834	250,901	R	
761	249	512	157,795	58,594	99,201	U	

PROVISIONAL POPULATION FIGURES

Sl. No.	State / District / Tahsil / U.A. / City / Town	Total Rural Urban	Total Population P	M	F	Literates P	M	F
1	2	3	4	5	6	7	8	9
	(1) Assandh Tahsil	T	156,119	83,731	72,388	57,320	38,200	19,120
		R	139,501	74,961	64,540	49,497	33,442	16,055
		U	16,618	8,770	7,848	7,823	4,758	3,065
	*Assandh (M.C.)	U	16,618	8,770	7,848	7,823	4,758	3,065
	(2) Panipat Tahsil	T	675,635	364,809	310,826	314,009	205,806	108,203
		R	466,363	252,810	213,553	186,840	131,598	55,242
		U	209,272	111,999	97,273	127,169	74,208	52,961
	Panipat (M.C.)	U	191,010	102,153	88,857	116,325	67,660	48,665
	*Samalkha (M.C.)	U	18,262	9,846	8,416	10,844	6,548	4,296
7	Sonipat District	T	744,450	401,574	342,876	389,462	253,554	135,908
		R	567,388	307,014	260,374	277,921	186,905	91,016
		U	177,062	94,560	82,502	111,541	66,649	44,892
	(1) *Ganaur Tahsil*	T	149,616	80,540	69,076	68,004	46,097	21,907
		R	128,691	69,442	59,249	55,367	38,442	16,925
		U	20,925	11,098	9,827	12,637	7,655	4,982
	Ganaur (M.C.)	U	20,925	11,098	9,827	12,637	7,655	4,982
	(2) Sonipat Tahsil	T	594,834	321,034	273,800	321,458	207,457	114,001
		R	438,697	237.572	201,125	222,554	148,463	74,091
		U	156,137	83,462	72,675	98,904	58,994	39,910
	Sonipat (M.C.)	U	142,992	76,436	66,556	91,692	54,506	37,186
	Kharkhoda (M.C.)	U	13,145	7,026	6,119	7,212	4,488	2,724
8	Rohtak District	T	1,780,166	954,057	826,109	955,540	591,382	364,158
		R	1,395,179	749,286	645,893	711,796	446,039	265,757
		U	384,987	204,771	180,216	243,744	145,343	98,401
	(1) Gohana Tahsil	T	305,575	164,318	141,257	138,743	94,067	44,676
		R	273,108	147,115	125,993	119,719	82,606	37,113
		U	32,467	17,203	15,264	19,024	11,461	7,563
	Gohana (M.C.)	U	32,467	17,203	15,264	19,024	11,461	7,563
	(2) Maham Tahsil	T	168,512	90,927	77,585	75,327	51,765	23,562
		R	153,577	82,977	70,600	67,008	46,652	20,356
		U	14,935	7,950	6,985	8,319	5,113	3,206
	Maham (M.C.)	U	14,935	7,950	6,985	8,319	5,113	3,206
	(3) Rohtak Tahsil	T	612,418	328,253	284,165	381,693	210,120	171,573
		R	374,211	201,740	172,471	228,014	119,541	108,473
		U	238,207	126,513	111,694	153,679	90,579	63,100
	Kalanaur (M.C.)	U	14,525	7,656	6,869	8,077	4,943	3,134
	Rohtak (M.C.)	U	215,844	114,670	101,174	141,003	82,769	58,234
	Kheri Sampla (C.T.)	U	7,838	4,187	3,651	4,599	2,867	1,732
	(4) Jhajjar Tahsil	T	442,389	233,272	209,117	220,944	146,451	74,493
		R	400,206	210,894	189,312	195,751	130,668	65,083
		U	42,183	22,378	19,805	25,193	15,783	9,410
	Beri (M.C.)	U	14,509	7,645	6,864	8,245	5,301	2,944
	Jhajjar (M.C.)	U	27,674	14,733	12,941	16,948	10,482	6,466
	(5) Bahadurgarh Tahsil	T	251,272	137,287	113,985	138,833	88,979	49,854
		R	194,077	106,560	87,517	101,304	66,572	34,732
		U	57,195	30,727	26,468	37,529	22,407	15,122
	Bahadurgarh (U.A.)	U	57,195	30,727	26,468	37,529	22,407	15,122
	(i) Bahadurgarh (M.C.)	U	56,484	30,328	26,156	37,038	22,123	14,915
	(ii) Sector 6, HUDA, (O.G.)	U	711	399	312	491	284	207
9	Faridabad District	T	1,466,393	800,460	665,933	690,383	476,453	213,930
		R	752,819	406,976	345,843	258,485	206,545	51,940
		U	713,574	393,484	320,090	431,898	269,908	161,990

XURE

UPTO TAHSIL AND TOWN LEVELS

Main Workers							
Total Main Workers			I Cultivators			Total Rural Urban	State / District / Tahsil / U.A. / City / Town
P	M	F	P	M	F		
10	11	12	13	14	15	3	2
44,288	41,353	2,935	21,843	20,683	1,160	T	(1) Assandh Tahsil
39,901	37,072	2,829	21,216	20,056	1,160	R	
4,387	4,281	106	627	627	—	U	
4,387	4,281	106	627	627	—	U	*Assandh (M.C.)
192,898	175,902	16,996	54,376	50,055	4,321	T	(2) Panipat Tahsil
129,951	118,257	11,694	52,749	48,571	4,178	R	
62,947	57,645	5,302	1,627	1,484	143	U	
58,110	53,037	5,073	1,382	1,243	139	U	Panipat (M.C.)
4,837	4,608	229	245	241	4	U	*Samalkha (M.C.)
212,994	185,977	27,017	69,438	59,159	10,279	T	7 Sonipat District
164,423	141,829	22,594	67,617	57,387	10,230	R	
48,571	44,148	4,423	1,821	1,772	49	U	
41,312	35,346	5,966	17,115	14,422	2,693	T	(1) *Ganaur Tahsil*
35,758	30,250	5,508	16,626	13,939	2,687	R	
5,554	5,096	458	489	483	6	U	
5,554	5,096	458	489	483	6	U	Ganaur (M.C.)
171,682	150,631	21,051	52,323	44,737	7,586	T	(2) Sonipat Tahsil
128,665	111,579	17,086	50,991	43,448	7,543	R	
43,017	39,052	3,965	1,332	1,289	43	U	
39,612	35,854	3,758	1,033	996	37	U	Sonipat (M.C.)
3,405	3,198	207	299	293	6	U	Kharkhoda (M.C.)
511,029	431,289	79,740	218,940	173,982	44,958	T	8 Rohtak District
405,949	336,353	69,596	212,827	168,417	44,410	R	
105,080	94,936	10,144	6,113	5,565	548	U	
94,832	76,406	18,426	48,824	37,404	11,420	T	(1) Gohana Tahsil
86,469	68,554	17,915	48,498	37,085	11,413	R	
8,363	7,852	511	326	319	7	U	
8,363	7,852	511	326	319	7	U	Gohana (M.C)
52,526	41,965	10,561	28,401	21,638	6,763	T	(2) Maham Tahsil
48,384	38,296	10,088	27,785	21,156	6,629	R	
4,142	3,669	473	616	482	134	U	
4,142	3,669	473	616	482	134	U	Maham (M.C.)
171,218	151,644	19,574	57,239	49,460	7,779	T	(3) Rohtak Tahsil
104,621	92,119	12,502	54,926	47,354	7,572	R	
66,597	59,525	7,072	2,313	2,106	207	U	
3,666	3,384	282	390	388	2	U	Kalanaur (M.C.)
60,551	54,136	6,415	1,369	1,293	76	U	Rohtak (M.C.)
2,380	2,005	375	554	425	129	U	*Kheri Sampla (C.T.)*
115,568	98,558	17,010	62,022	51,409	10,613	T	(4) Jhajjar Tahsil
105,121	88,788	16,333	59,647	49,224	10,423	R	
10,447	9,770	677	2,375	2,185	190	U	
3,229	3,079	150	1,068	1,055	13	U	Beri (M.C.)
7,218	6,691	527	1,307	1,130	177	U	Jhajjar (M.C.)
76,885	62,716	14,169	22,454	14,071	8,383	T	(5) Bahadurgarh Tahsil
61,354	48,596	12,758	21,971	13,598	8,373	R	
15,531	14,120	1,411	483	473	10	U	
15,531	14,120	1,411	483	473	10	U	Bahadurgarh (U.A.)
15,319	13,945	1,374	482	472	10	U	(i) Bahadurgarh (M.C.)
212	175	37	1	1	—	U	(ii) Sector 6, HUDA, (O G.)
419,835	379,794	40,041	114,379	99,939	14,440	T	9 Faridabad District
205,587	181,661	23,926	104,699	91,068	13,631	R	
214,248	198,133	16,115	9,680	8,871	809	U	

PROVISIONAL POPULATION FIGURES

Sl. No.	State/District/ Tahsil/U.A./ City/Town	Total Rural Urban	Main Workers								
			II Agricultural Labourers			III Workers in Household Industry			IV Other Workers		
			P	M	F	P	M	F	P	M	F
1	2	3	16	17	18	19	20	21	22	23	24
	(1) Assandh Tahsil	T	14,025	12,667	1,358	920	894	26	7,500	7,109	391
		R	12,998	11,646	1,352	822	801	21	4,865	4,569	296
		U	1,027	1,021	6	98	93	5	2,635	2,540	95
	*Assandh (M.C.)	U	1,027	1,021	6	98	93	5	2,635	2,540	95
	(2) Panipat Tahsil	T	37,374	31,221	6,153	10,198	9,570	628	90,950	85,056	5,894
		R	35,809	29,817	5,992	3,612	3,274	338	37,781	36,595	1,186
		U	1,565	1,404	161	6,586	6,296	290	53,169	48,461	4,708
	Panipat (M.C.)	U	1,362	1,210	152	6,395	6,109	286	48,971	44,475	4,496
	*Samalkha (M.C.)	U	203	194	9	191	187	4	4,198	3,986	212
7	Sonipat District	T	40,584	31,868	8,716	7,042	6,545	497	95,930	88,405	7,525
		R	36,991	28,650	8,341	4,204	3,829	375	55,611	51,963	3,648
		U	3,593	3,218	375	2,838	2,716	122	40,319	36,442	3,877
	(1) *Ganaur Tahsil*	T	10,334	8,121	2,213	1,052	976	76	12,811	11,827	984
		R	9,397	7,266	2,131	841	777	64	8,894	8,268	626
		U	937	855	82	211	199	12	3,917	3,559	358
	Ganaur (M.C.)	U	937	855	82	211	199	12	3,917	3,559	358
	(2) Sonipat Tahsil	T	30,250	23,747	6,503	5,990	5,569	421	83,119	76,578	6,541
		R	27,594	21,384	6,210	3,363	3,052	311	46,717	43,695	3,022
		U	2,656	2,363	293	2,627	2,517	110	36,402	32,883	3,519
	Sonipat (M.C.)	U	1,998	1,751	247	2,386	2,282	104	34,195	30,825	3,370
	Kharkhoda (M.C.)	U	658	612	46	241	235	6	2,207	2,058	149
8	Rohtak District	T	85,141	67,914	17,227	15,533	14,153	1,380	191,415	175,240	16,175
		R	77,922	61,482	16,440	9,421	8,482	939	105,779	97,972	7,807
		U	7,219	6,432	787	6,112	5,671	441	85,636	77,268	8,368
	(1) Gohana Tahsil	T	20,416	15,475	4,941	2,230	2,089	141	23,362	21,438	1,924
		R	19,630	14,706	4,924	1,814	1,692	122	16,527	15,071	1,456
		U	786	769	17	416	397	19	6,835	6,367	468
	Gohana (M.C.)	U	786	769	17	416	397	19	6,835	6,367	468
	(2) Maham Tahsil	T	11,643	8,787	2,856	1,171	1,012	159	11,311	10,528	783
		R	10,839	8,164	2,675	1,047	902	145	8,713	8,074	639
		U	804	623	181	124	110	14	2,598	2,454	144
	Maham (M.C.)	U	804	623	181	124	110	14	2,598	2,454	144
	(3) Rohtak Tahsil	T	24,183	20,585	3,598	6,326	5,819	507	83,470	75,780	7,690
		R	20,559	17,380	3,179	2,256	2,081	175	26,880	25,304	1,576
		U	3,624	3,205	419	4,070	3,738	332	56,590	50,476	6,114
	Kalanaur (M.C.)	U	1,108	1,003	105	44	43	1	2,124	1,950	174
	Rohtak (M.C.)	U	1,906	1,804	102	3,944	3,614	330	53,332	47,425	5,907
	Kheri Sampla (C.T.)	U	610	398	212	82	81	1	1,134	1,101	33
	(4) Jhajjar Tahsil	T	20,434	16,977	3,457	2,744	2,560	184	30,368	27,612	2,756
		R	19,074	15,704	3,370	2,268	2,095	173	24,132	21,765	2,367
		U	1,360	1,273	87	476	465	11	6,236	5,847	389
	Beri (M.C.)	U	578	540	38	121	118	3	1,462	1,366	96
	Jhajjar (M.C.)	U	782	733	49	355	347	8	4,774	4,481	293
	(5) Bahadurgarh Tahsil	T	8,465	6,090	2,375	3,062	2,673	389	42,904	39,882	3,022
		R	7,820	5,528	2,292	2,036	1,712	324	29,527	27,758	1,769
		U	645	562	83	1,026	961	65	13,377	12,124	1,253
	Bahadurgarh (U.A.)	U	645	562	83	1,026	961	65	13,377	12,124	1,253
	(i) Bahadurgarh (M.C.)	U	645	562	83	1,026	961	65	13,166	11,950	1,216
	(ii) Sector 6, HUDA, (O.G.)	U	—	—	—	—	—	—	211	174	37
9	Faridabad District	T	52,456	43,443	9,013	15,609	14,578	1,031	237,391	221,834	15,557
		R	44,610	36,483	8,127	4,862	4,501	361	51,416	49,609	1,807
		U	7,846	6,960	886	10,747	10,077	670	185,975	172,225	13,750

XURE

UPTO TAHSIL AND TOWN LEVELS

Marginal Workers			Non-Workers			Total Rural Urban	State/District/ Tahsil/U.A./ City / Town
P	M	F	P	M	F		
25	26	27	28	29	30	3	2
3,506	162	3,344	108,325	42,216	66,109	T	(1) Assandh Tahsil
3,498	154	3,344	96,102	37,735	58,367	R	
8	8	—	12,223	4,481	7,742	U	
8	8	—	12,223	4,481	7,742	U	*Assandh (M.C.)
14,532	4,695	9,837	468,205	184,212	283,993	T	(2) Panipat Tahsil
13,779	4,454	9,325	322,633	130,099	192,534	R	
753	241	512	145,572	54,113	91,459	U	
736	238	498	132,164	48,878	83,286	U	Panipat (M.C.)
17	3	14	13,408	5,235	8,173	U	*Samalkha (M.C.)
12,344	3,770	8,574	519,112	211,827	307,285	T	7 Sonipat District
11,860	3,699	8,161	391,105	161,486	229,619	R	
484	71	413	128,007	50,341	77,666	U	
4,995	3,265	1,730	103,309	41,929	61,380	T	(1) *Ganaur Tahsil*
4,974	3,256	1,718	87,959	35,936	52,023	R	
21	9	12	15,350	5,993	9,357	U	
21	9	12	15,350	5,993	9,357	U	Ganaur (M.C.)
7,349	505	6,844	415,803	169,898	245,905	T	(2) Sonipat Tahsil
6,886	443	6,443	303,146	125,550	177,596	R	
463	62	401	112,657	44,348	68,309	U	
461	60	401	102,919	40,522	62,397	U	Sonipat (M.C.)
2	2	—	9,738	3,826	5,912	U	Kharkhoda (M.C.)
38,854	4,624	34,230	1,230,283	518,144	712,139	T	8 Rohtak District
37,677	3,848	33,829	951,553	409,085	542,468	R	
1,177	776	401	278,730	109,059	169,671	U	
11,297	1,153	10,144	199,446	86,759	112,687	T	(1) Gohana Tahsil
11,297	1,153	10,144	175,342	77,408	97,934	R	
—	—	—	24,104	9,351	14,753	U	
—	—	—	24,104	9,351	14,753	U	Gohana (M.C.)
4,685	250	4,435	111,301	48,712	62,589	T	(2) Maham Tahsil
4,670	237	4,433	100,523	44,444	56,079	R	
15	13	2	10,778	4,268	6,510	U	
15	13	2	10,778	4,268	6,510	U	Maham (M.C.)
4,828	1,039	3,789	436,372	175,570	260,802	T	(3) Rohtak Tahsil
4,563	832	3,731	265,027	108,789	156,238	R	
265	207	58	171,345	66,781	104,564	U	
162	161	1	10,697	4,111	6,586	U	Kalanaur (M.C.)
54	40	14	155,239	60,494	94,745	U	Rohtak (M.C.)
49	6	43	5,409	2,176	3,233	U	*Kheri Sampla (C.T.)*
14,166	1,215	12,951	312,655	133,499	179,156	T	(4) Jhajjar Tahsil
14,116	1,212	12,904	280,969	120,894	160,075	R	
50	3	47	31,686	12,605	19,081	U	
50	3	47	11,230	4,563	6,667	U	Beri (M.C.)
—	—	—	20,456	8,042	12,414	U	Jhajjar (M.C.)
3,878	967	2,911	170,509	73,604	96,905	T	(5) Bahadurgarh Tahsil
3,031	414	2,617	129,692	57,550	72,142	R	
847	553	294	40,817	16,054	24,763	U	
847	553	294	40,817	16,054	24,763	U	Bahadurgah (U.A.)
821	538	283	40,344	15,845	24,499	U	(i) Bahadurgarh (M.C.)
26	15	11	473	209	264	U	(ii) Sector 6, HUDA, (O.G.)
25,842	3,451	22,391	1,020,716	417,215	603,501	T	9 Faridabad District
23,975	2,763	21,212	523,257	222,552	300,705	R	
1,867	688	1,179	497,459	194,663	302,796	U	

PROVISIONAL POPULATION FIGURES

Sl. No.	State / District / Tahsil / U.A. / City / Town	Total Rural Urban	Total Population P	Total Population M	Total Population F	Literates P	Literates M	Literates F
1	2	3	4	5	6	7	8	9
	(1) *Faridabad Tahsil*	T	554,666	305,814	248,852	321,649	204,655	116,994
		R	96,934	52,269	44,665	39,230	28,584	10,646
		U	457,732	253,545	204,187	282,419	176,071	106,348
	Portion of Faridabad Complex (Faridabad Old and Faridabad N.I.T. Zone)	U	457,732	253,545	204,187	282,419	176,071	106,348
	(2) Ballabgarh Tahsil	T	299,314	164,198	135,116	157,414	105,094	52,320
		R	143,218	77,402	65,816	61,975	45,079	16,896
		U	156,096	86,796	69,300	95,439	60,015	35,424
	Portion of Faridabad Complex (Ballabgarh Zone)	U	156,096	86,796	69,300	95,439	60,015	35,424
	† Faridabad Complex (F.C.A.)	U	613,828	340,341	273,487	377,858	236,086	141,772
	(3) Palwal Tahsil	T	462,888	249,766	213,122	173,894	135,787	38,107
		R	371,005	200,864	170,141	123,607	104,476	19,131
		U	91,883	48,902	42,981	50,287	31,311	18,976
	Palwal (M.C.)	U	59,127	31,331	27,796	34,367	20,750	13,617
	*Hassanpur (M.C.)	U	7,130	3,764	3,366	3,240	2,062	1,178
	Hodal (M.C.)	U	25,626	13,807	11,819	12,680	8,499	4,181
	(4) *Hathin Tahsil*	T	149,525	80,682	68,843	37,426	30,917	6,509
		R	141,662	76,441	65,221	33,673	28,406	5,267
		U	7,863	4,241	3,622	3,753	2,511	1,242
	Hathin (M.C.)	U	7,863	4,241	3,622	3,753	2,511	1,242
10	Gurgaon District	T	1,128,905	598,283	530,622	464,526	317,059	147,467
		R	897,370	475,379	421,991	315,553	228,661	86,892
		U	231,535	122,904	108,631	148,973	88,398	60,575
	(1) *Pataudi Tahsil*	T	83,171	43,518	39,653	42,132	27,816	14,316
		R	58,669	30,593	28,076	29,138	19,600	9,538
		U	24,502	12,925	11,577	12,994	8,216	4,778
	Pataudi (M.C.)	U	11,257	5,963	5,294	5,504	3,546	1,958
	Haileymandi (M.C.)	U	13,245	6,962	6,283	7,490	4,670	2,820
	(2) Gurgaon Tahsil	T	513,583	273,217	240,366	291,286	184,317	106,969
		R	347,646	185,305	162,341	177,236	118,062	59,174
		U	0165,937	87,912	78,025	114,050	66,255	47,795
	Farrukhnagar (M.C.)	U	8,046	4,244	3,802	4,329	2,824	1,505
	Dundahera (C.T.)	U	6,910	3,885	3,025	4,250	2,806	1,444
	Gurgaon (U.A.)	U	134,639	71,150	63,489	96,415	55,049	41,366
	(a) Gurgaon (M.C.)	U	120,790	63,735	57,055	87,844	49,713	38,131
	(b) *Gurgaon (R) (C.T.)	U	13,849	7,415	6,434	8,571	5,336	3,235
	Sohna (M.C.)	U	16,342	8,633	7,709	9,056	5,576	3,480
	(3) Nuh Tahsil	T	228,955	121,280	107,675	66,804	51,297	15,507
		R	208,931	110,423	98,508	55,344	44,116	11,228
		U	20,024	10,857	9,167	11,460	7,181	4,279
	*Taoru (M.C.)	U	12,534	6,795	5,739	7,614	4,714	2,900
	Nuh (M.C.)	U	7,490	4,062	3,428	3,846	2,467	1,379
	(4) Ferozepur Jhirka Tahsil	T	303,196	160,268	142,928	64,304	53,629	10,675
		R	282,124	149,058	133,066	53,835	46,883	6,952
		U	21,072	11,210	9,862	10,469	6,746	3,723
	Ferozepur Jhirka (M.C.)	U	12,409	6,593	5,816	6,126	3,921	2,205
	Punahana (M.C.)	U	8,663	4,617	4,046	4,343	2,825	1,518

XURE

UPTO TAHSIL AND TOWN LEVELS

Main Workers							
Total Main Workers			I Cultivators			Total Rural Urban	State / District / Tahsil / U.A. / City / Town
P	M	F	P	M	F		
10	11	12	13	14	15	3	2
166,043	152,643	13,400	12,909	11,946	963	T	(1) *Faridabad Tahsil*
24,544	22,947	1,597	8,914	8,401	513	R	
141,499	129,696	11,803	3,995	3,545	450	U	
141,499	129,696	11,803	3,995	3,545	450	U	Portion of Faridabad Complex (Faridabad Old and Faridabad N.I.T Zone)
82,216	76,130	6,086	17,032	15,597	1,435	T	(2) Ballabgarh Tahsil
35,741	32,532	3,209	15,169	14,039	1,130	R	
46,475	43,598	2,877	1,863	1,558	305	U	
46,475	43,598	2,877	1,863	1,558	305	U	Portion of Faridabd Complex (Ballabgarh Zone)
187,974	173,294	14,680	5,858	5,103	755	U	† Faridabad Complex (F.C.A.)
127,095	113,321	13,774	56,363	48,505	7,858	T	(3) Palwal Tahsil
102,888	90,477	12,411	53,085	45,266	7,819	R	
24,207	22,844	1,363	3,278	3,239	39	U	
15,658	14,554	1,104	1,904	1,888	16	U	Palwal (M.C.)
1,827	1,737	90	318	314	4	U	*Hassanpur (M.C.)
6,722	6,553	169	1,056	1,037	19	U	Hodal (M.C.)
44,481	37,700	6,781	28,075	23,891	4,184	T	(4) *Hathin Tahsil*
42,414	35,705	6,709	27,531	23,362	4,169	R	
2,067	1,995	72	544	529	15	U	
2,067	1,995	72	544	529	15	U	Hathin (M.C.)
310,861	269,773	41,088	132,337	111,605	20,732	T	10 Gurgaon District
246,357	212,029	34,328	129,390	108,925	20,465	R	
64,504	57,744	6,760	2,947	2,680	267	U	
20,634	19,012	1,622	7,371	6,685	686	T	(1) *Pataudi Tahsil*
14,639	13,264	1,375	6,637	5,961	676	R	
5,995	5,748	247	734	724	10	U	
2,731	2,621	110	340	332	8	U	Pataudi (M.C.)
3,264	3,127	137	394	392	2	U	Haileymandi (M.C.)
139,412	123,464	15,948	40,637	34,841	5,796	T	(2) Gurgaon Tahsil
91,808	81,559	10,249	39,560	33,934	5,626	R	
47,604	41,905	5,699	1,077	907	170	U	
2,107	2,019	88	88	84	4	U	Farrukhnagar (M.C.)
1,664	1,601	63	101	99	2	U	*Dundahera (C.T.)*
39,126	34,111	5,015	459	441	18	U	Gurgaon (U.A.)
35,442	30,740	4,702	221	212	9	U	(a) Gurgaon (M.C.)
3,684	3,371	313	238	229	9	U	(b) *Gurgaon (R) (C.T.)
4,707	4,174	533	429	283	146	U	Sohna (M.C.)
64,938	54,544	10,394	33,895	27,904	5,991	T	(3) Nuh Tahsil
59,514	49,561	9,953	33,447	27,495	5,952	R	
5,424	4,983	441	448	409	39	U	
3,544	3,217	327	356	321	35	U	*Taoru (M.C.)
1,880	1,766	114	92	88	4	U	Nuh (M.C.)
85,877	72,753	13,124	50,434	42,175	8,259	T	(4) Ferozepur Jhirka Tahsil
80,396	67,645	12,751	49,746	41,535	8,211	R	
5,481	5,108	373	688	640	48	U	
3,245	2,996	249	453	415	38	U	Ferozepur Jhirka (M.C.)
2,236	2,112	24	235	225	10	U	*Punahana (M.C.)*

PROVISIONAL POPULATION FIGURES

Sl. No.	State/District/ Tahsil/U.A./ City/Town	Total Rural Urban	Main Workers								
			II Agricultural Labourers			III Workers in Household Industry			IV Other Workers		
			P	M	F	P	M	F	P	M	F
1	2	3	16	17	18	19	20	21	22	23	24
	(1) *Faridabad Tahsil*	T	7,548	6,134	1,414	7,460	6,968	492	138,126	127,595	10,531
		R	4,038	3,327	711	545	521	24	11,047	10,698	349
		R	3,510	2,807	703	6,915	6,447	468	127,079	116,897	10,182
	Portion of Faridabad Complex (Faridabad Old and Faridabad N.I.T. Zone)	U	3,510	2,807	703	6,915	6,447	468	127,079	116,897	10,182
	(2) Ballabgarh Tahsil	T	8,899	7,415	1,484	3,434	3,254	180	52,851	49,864	2,987
		R	7,881	6,454	1,427	828	792	36	11,863	11,247	616
		U	1,018	961	57	2,606	2,462	144	40,988	38,617	2,371
	Portion of Faridabad Complex (Ballabgarh Zone)	U	1,018	961	57	2,606	2,462	144	40,988	38,617	2,371
	† Faridabad Complex (F.C.A.)	U	4,528	3,768	760	9,521	8,909	612	168,067	155,514	12,553
	(3) Palwal Tahsil	T	27,712	23,684	4,028	3,613	3,405	208	39,407	37,727	1,680
		R	24,642	20,740	3,902	2,530	2,379	151	22,631	22,092	539
		U	3,070	2,944	126	1,083	1,026	57	16,776	15,635	1,141
	Palwal (M.C.)	U	1,893	1,804	89	554	517	37	11,307	10,345	962
	*Hassanpur (M.C.)	U	407	397	10	92	84	8	1,010	942	68
	Hodal (M.C.)	U	770	743	27	437	425	12	4,459	4,348	111
	(4) *Hathin Tahsil*	T	8,297	6,210	2,087	1,102	951	151	7,007	6,648	359
		R	8,049	5,962	2,087	959	809	150	5,875	5,572	303
		U	248	248	—	143	142	1	1,132	1,076	56
	Hathin (M.C.)	U	248	248	—	143	142	1	1,132	1,076	56
10	Gurgaon District	T	44,290	34,755	9,535	11,139	9,588	1,551	123,095	113,825	9,270
		R	41,253	32,014	9,239	7,208	6,352	856	68,506	64,738	3,768
		U	3,037	2,741	296	3,931	3,236	695	54,589	49,087	5,502
	(1) *Pataudi Tahsil*	T	4,275	3,603	672	724	680	44	8,264	8,044	220
		R	3,410	2,811	599	448	432	16	4,144	4,060	84
		U	865	792	73	276	248	28	4,120	3,984	136
	Pataudi (M.C.)	U	557	497	60	83	77	6	1,751	1,715	36
	Haileymandi (M.C.)	U	308	295	13	193	171	22	2,369	2,269	100
	(2) Gurgaon Tahsil	T	14,714	12,298	2,416	6,280	5,341	939	77,781	70,984	6,797
		R	13,092	10,844	2,248	3,441	3,083	358	35,715	33,698	2,017
		U	1,622	1,454	168	2,839	2,258	581	42,066	37,286	4,780
	Farrukhnagar (M.C.)	U	581	537	44	47	42	5	1,391	1,356	35
	Dundahera (C.T.)	U	239	235	4	132	130	2	1,192	1,137	55
	Gurgaon (U.A.)	U	340	304	36	2,488	1,929	559	35,839	31,437	4,402
	(a) Gurgaon (M.C.)	U	128	117	11	2,344	1,788	556	32,749	28,623	4,126
	(b) *Gurgaon (R) (C.T.)	U	212	187	25	144	141	3	3,090	2,814	276
	Sohna (M.C.)	U	462	378	84	172	157	15	3,644	3,356	288
	(3) Nuh Tahsil	T	9,809	6,908	2,901	2,014	1,632	382	19,220	18,100	1,120
		R	9,622	6,757	2,865	1,771	1,418	353	14,674	13,891	783
		U	187	151	36	243	214	29	4,546	4,209	337
	*Taoru (M.C.)	U	110	86	24	149	133	16	2,929	2,677	252
	Nuh (M.C.)	U	77	65	12	94	81	13	1,617	1,532	85
	(4) Ferozepur Jhirka Tahsil	T	15,492	11,946	3,546	2,121	1,935	186	17,830	16,697	1,133
		R	15,129	11,602	3,527	1,548	1,419	129	13,973	13,089	884
		U	363	344	19	573	516	57	3,857	3,608	249
	Ferozepur Jhirka (M.C.)	U	181	163	18	256	219	37	2,355	2,199	156
	Punahana (M.C.)	U	182	181	1	317	297	20	1,502	1,409	93

XURE

UPTO TAHSIL AND TOWN LEVELS

Marginal Workers			Non-Workers			Total Rural Urban	State/District/ Tahsil/U.A./ City / Town
P	M	F	P	M	F		
25	26	27	28	29	30	3	2
1,170	511	659	387,453	152,660	234,793	T	(1) *Faridabad Tahsil*
407	125	282	71,983	29,197	42,786	R	
763	386	377	315,470	123,463	192,007	U	
763	386	377	315,470	123,463	192,007	U	Portion of Faridabad Complex (Faridabad Old and Faridabad N I.T Zone)
2,173	548	1,625	214,925	87,520	127,405	T	(2) Ballabgarh Tahsil
1,816	271	1,545	105,661	44,599	61,062	R	
357	277	80	109,264	42,921	66,343	U	
357	277	80	109,264	42,921	66,343	U	Portion of Faridabad Complex (Ballabgarh Zone)
1,120	663	457	424,734	166,384	258,350	U	† Faridabad Complex (F C.A)
16,957	2,023	14,934	318,836	134,422	184,414	T	(3) Palwal Tahsil
16,282	2,001	14,281	251,835	108,386	143,449	R	
675	22	653	67,001	26,036	40,965	U	
—			43,469	16,777	26,692	U	Palwal (M.C.)
553	—	553	4,750	2,027	2,723	U	*Hassanpur (M.C.)
122	22	100	18,782	7,232	11,550	U	Hodal (M.C)
5,542	369	5,173	99,502	42,613	56,889	T	(4) *Hathin Tahsil*
5,470	366	5,104	93,778	40,370	53,408	R	
72	3	69	5,724	2,243	3,481	U	
72	3	69	5,724	2,243	3,481	U	Hathin (M.C.)
42,877	3,861	39,016	775,167	324,649	450,518	T	10 Gurgaon District
42,102	3,606	38,496	608,911	259,744	349,167	R	
775	255	520	166,256	64,905	101,351	U	
1,754	280	1,474	60,783	24,226	36,557	T	(1) *Pataudi Tahsil*
1,547	199	1,348	42,483	17,130	25,353	R	
207	81	126	18,300	7,096	11,204	U	
152	81	71	8,374	3,261	5,113	U	Pataudi (M.C.)
55	—	55	9,926	3,835	6,091	U	Haileymandi (M C.)
6,503	1,184	5,319	367,668	148,569	219,099	T	(2) Gurgaon Tahsil
6,402	1,110	5,292	249,436	102,636	146,800	R	
101	74	27	118,232	45,933	72,299	U	
1	1	—	5,938	2,224	3,714	U	Farrukhnagar (M.C.)
39	38	1	5,207	2,246	2,961	U	*Dundahera (C T.)*
55	35	20	95,458	37,004	58,454	U	Gurgaon (U.A.)
55	35	20	85,293	32,960	52,333	U	(a) Gurgaon (M.C.)
—	—		10,165	4,044	6,121	U	(b) *Gurgaon (R) (C T)
6	—	6	11,629	4,459	7,170	U	Sohna (M.C.)
17,202	971	16,231	146,815	65,765	81,050	T	(3) Nuh Tahsil
16,858	894	15,964	132,559	59,968	72,591	R	
344	77	267	14,256	5,797	8,459	U	
156	29	127	8,834	3,549	5,285	U	*Taoru (M.C.)
188	48	140	5,422	2,248	3,174	U	Nuh (M.C.)
17,418	1,426	15,992	199,901	86,089	113,812	T	(4) Ferozepur Jhirka Tahsil
17,295	1,403	15,892	184,433	80,010	104,423	R	
123	23	100	15,468	6,079	9,389	U	
123	23	100	9,041	3,574	5,467	U	Ferozepur Jhirka (M.C.)
	—	—	6,427	2,505	3,922	U	*Punahana (M.C)*

Sl. No.	State / District / Tahsil / U.A. / City / Town	Total Rural Urban	Total Population P	Total Population M	Total Population F	Literates P	Literates M	Literates F
1	2	3	4	5	6	7	8	9
11	*Rewari District*	T	623,443	323,523	299,920	330,641	216,884	113,757
		R	528,288	272,330	255,958	269,677	179,377	90,300
		U	95,155	51,193	43,962	60,964	37,507	23,457
	(1) Bawal Tahsil	T	87,520	45,464	42,056	41,117	28,295	12,822
		R	78,507	40,674	37,833	35,963	24,964	10,999
		U	9,013	4,790	4,223	5,154	3,331	1,823
	Bawal (M.C.)	U	9,013	4,790	4,223	5,154	3,331	1,823
	(2) Rewari Tahsil	T	440,399	229,396	211,003	241,057	156,919	84,138
		R	354,257	182,993	171,264	185,247	122,743	62,504
		U	86,142	46,403	39,739	55,810	34,176	21,634
	Dharuhera (C.T.)	U	10,848	6,584	4,264	6,386	4,752	1,634
	Rewari (M.C.)	U	75,294	39,819	35,475	49,424	29,424	20,000
	(3) *Kosli Tahsil*	T	95,524	48,663	46,861	48,467	31,670	16,797
		R	95,524	48,663	46,861	48,467	31,670	16,797
		U	—	—	—	—	—	—
12	Mahendragarh District	T	665,416	341,294	324,122	303,614	206,675	96,939
		R	580,876	296,829	284,047	252,613	174,910	77,703
		U	84,540	44,465	40,075	51,001	31,765	19,236
	(1) Mahendragarh Tahsil	T	289,561	148,876	140,685	132,657	90,073	42,584
		R	261,358	134,048	127,310	116,386	79,775	36,611
		U	28,203	14,828	13,375	16,271	10,298	5,973
	Kanina (M.C.)	U	8,597	4,429	4,168	4,914	3,089	1,825
	Mahendragarh (M.C.)	U	19,606	10,399	9,207	11,357	7,209	4,148
	(2) Narnaul Tahsil	T	375,855	192,418	183,437	170,957	116,602	54,355
		R	319,518	162,781	156,737	136,227	95,135	41,092
		U	56,337	29,637	26,700	34,730	21,467	13,263
	Narnaul (M.C.)	U	51,880	27,311	24,569	31,777	19,724	12,053
	Ateli (M.C.)	U	4,457	2,326	2,131	2,953	1,743	1,210
13	Bhiwani District	T	1,122,487	591,815	530,672	486,801	335,610	151,191
		R	926,117	487,040	439,077	376,541	266,844	109,697
		U	196,370	104,775	91,595	110,260	68,766	41,494
	(1) Bawani Khera Tahsil	T	131,766	70,192	61,574	52,578	37,508	15,070
		R	117,606	62,665	54,941	46,559	33,350	13,209
		U	14,160	7,527	6,633	6,019	4,158	1,861
	*Bawani Khera (M.C.)	U	14,160	7,527	6,633	6,019	4,158	1,861
	(2) Bhiwani Tahsil	T	314,759	167,613	147,146	152,322	100,621	51,701
		R	193,310	102,711	90,599	80,166	56,467	23,699
		U	121,449	64,902	56,547	72,156	44,154	28,002
	Bhiwani (M.C.)	U	121,449	64,902	56,547	72,156	44,154	28,002
	(3) Dadri Tahsil	T	371,421	194,237	177,184	169,366	115,594	53,772
		R	339,174	176,984	162,190	150,350	103,905	46,445
		U	32,247	17,253	14,994	19,016	11,689	7,327
	Charkhi Dadri (M.C.)	U	32,247	17,253	14,994	19,016	11,689	7,327
	(4) Loharu Tahsil	T	96,698	50,179	46,519	36,553	26,461	10,092
		R	87,667	45,436	42,231	32,613	23,795	8,818
		U	9,031	4,743	4,288	3,940	2,666	1,274

XURE

UPTO TAHSIL AND TOWN LEVELS

Main Workers							
Total Main Workers			I Cultivators			Total Rural Urban	State / District / Tahsil / U.A. / City / Town
P	M	F	P	M	F		
10	11	12	13	14	15	3	2
139,059	124,888	14,171	53,168	45,284	7,884	T	11 *Rewari District*
113,182	100,431	12,751	51,954	44,150	7,804	R	
25,877	24,457	1,420	1,214	1,134	80	U	
14,271	11,969	2,302	5,145	3,571	1,574	T	(1) Bawal Tahsil
11,987	9,818	2,169	4,493	2,989	1,504	R	
2,284	2,151	133	652	582	70	U	
2,284	2,151	133	652	582	70	U	Bawal (M.C.)
108,004	97,898	10,106	40,555	35,242	5,313	T	(2) Rewari Tahsil
84,411	75,592	8,819	39,993	34,690	5,303	R	
23,593	22,306	1,287	562	552	10	U	
4,121	3,982	139	237	231	6	U	*Dharuhera (C.T.)*
19,472	18,324	1,148	325	321	4	U	Rewari (M.C.)
16,784	15,021	1,763	7,468	6,471	997	T	(3) *Kosli Tahsil*
16,784	15,021	1,763	7,468	6,471	997	R	
—	—	—	—	—	—	U	
157,828	141,975	15,853	85,511	75,283	10,228	T	12 Mahendragarh District
136,290	121,710	14,580	83,200	73,127	10,073	R	
21,538	20,265	1,273	2,311	2,156	155	U	
68,054	61,802	6,252	40,319	36,144	4,175	T	(1) Mahendragarh Tahsil
60,940	55,065	5,875	39,107	34,974	4,133	R	
7,114	6,737	377	1,212	1,170	42	U	
1,972	1,887	85	664	659	5	U	Kanina (M.C.)
5,142	4,850	292	548	511	37	U	Mahendragarh (M.C.)
89,774	80,173	9,601	45,192	39,139	6,053	T	(2) Narnaul Tahsil
75,350	66,645	8,705	44,093	38,153	5,940	R	
14,424	13,528	896	1,099	986	113	U	
13,270	12,452	818	1,084	971	113	U	Narnaul (M.C.)
1,154	1,076	78	15	15	--	U	Ateli (M.C.)
303,313	256,248	47,065	172,329	138,332	33,997	T	13 Bhiwani District
252,501	209,013	43,488	167,029	133,457	33,572	R	
50,812	47,235	3,577	5,300	4,875	425	U	
36,546	31,153	5,393	20,780	17,361	3,419	T	(1) Bawani Khera Tahsil
32,665	27,645	5,020	19,155	15,878	3,277	R	
3,881	3,508	373	1,625	1,483	142	U	
3,881	3,508	373	1,625	1,483	142	U	*Bawani Khera (M.C.)
84,836	74,701	10,135	30,725	25,203	5,522	T	(2) Bhiwani Tahsil
53,267	45,198	8,069	29,727	24,272	5,455	R	
31,569	29,503	2,066	998	931	67	U	
31,569	29,503	2,066	998	931	67	U	Bhiwani (M.C.)
94,209	79,224	14,985	58,757	47,389	11,368	T	(3) Dadri Tahsil
86,307	71,908	14,399	58,143	46,888	11,255	R	
7,902	7,316	586	614	501	113	U	
7,902	7,316	586	614	501	113	U	Charkhi Dadri (M.C.)
28,939	22,026	6,913	22,945	16,715	6,230	T	(4) Loharu Tahsil
26,663	19,883	6,780	22,361	16,181	6,180	R	
2,276	2,143	133	584	534	50	U	

16- -194/RGI/ND/91

PROVISIONAL POPULATION FIGURES

Sl. No.	State/District/ Tahsil/U.A./ City/Town	Total Rural Urban	Main Workers								
			II Agricultural Labourers			III Workers in Household Industry			IV Other Workers		
			P	M	F	P	M	F	P	M	F
1	2	3	16	17	18	19	20	21	22	23	24
11	*Rewari District*	T	18,413	15,428	2,985	5,343	4,799	544	62,135	59,377	2,758
		R	17,745	14,790	2,955	3,739	3,362	377	39,744	38,129	1,615
		U	668	638	30	1,604	1,437	167	22,391	21,248	1,143
	(1) Bawal Tahsil	T	2,928	2,490	438	643	555	88	5,555	5,353	202
		R	2,736	2,312	424	600	513	87	4,158	4,004	154
		U	192	178	14	43	42	1	1,397	1,349	48
	Bawal (M.C.)	U	192	178	14	43	42	1	1,397	1,349	48
	(2) Rewari Tahsil	T	12,057	10,034	2,023	4,246	3,816	430	51,146	48,806	2,340
		R	11,581	9,574	2,007	2,685	2,421	264	30,152	28,907	1,245
		U	476	460	16	1,561	1,395	166	20,994	19,899	1,095
	Dharuhera (C.T.)	U	197	190	7	107	90	17	3,580	3,471	109
	Rewari (M.C.)	U	279	270	9	1,454	1,305	149	17,414	16,428	986
	(3) *Kosli Tahsil*	T	3,428	2,904	524	454	428	26	5,434	5,218	216
		R	3,428	2,904	524	454	428	26	5,434	5,218	216
		U	—	—	—	—	—	—	—	—	—
12	Mahendragarh District	T	17,526	14,741	2,785	4,409	4,104	305	50,382	47,847	2,535
		R	16,670	13,932	2,738	3,962	3,721	241	32,458	30,930	1,528
		U	856	809	47	447	383	64	17,924	16,917	1,007
	(1) Mahendragarh Tahsil	T	8,406	7,280	1,126	1,743	1,654	89	17,586	16,724	862
		R	8,014	6,913	1,101	1,569	1,490	79	12,250	11,688	562
		U	392	367	25	174	164	10	5,336	5,036	300
	Kanina (M.C.)	U	204	188	16	59	55	4	1,045	985	60
	Mahendragarh (M.C.)	U	188	179	9	115	109	6	4,291	4,051	240
	(2) Narnaul Tahsil	T	9,120	7,461	1,659	2,666	2,450	216	32,796	31,123	1,673
		R	8,656	7,019	1,637	2,393	2,231	162	20,208	19,242	966
		U	464	442	22	273	219	54	12,588	11,881	707
	Narnaul (M.C.)	U	436	414	22	208	159	49	11,542	10,908	634
	Ateli (M.C.)	U	28	28	—	65	60	5	1,046	973	73
13	Bhiwani District	T	40,842	33,403	7,439	6,481	6,101	380	83,661	78,412	5,249
		R	36,871	29,734	7,137	4,153	3,904	249	44,448	41,918	2,530
		U	3,971	3,669	302	2,328	2,197	131	39,213	36,494	2,719
	(1) Bawani Khera Tahsil	T	7,857	6,403	1,454	641	598	43	7,268	6,791	477
		R	6,637	5,360	1,277	596	560	36	6,277	5,847	430
		U	1,220	1,043	177	45	38	7	991	944	47
	*Bawani Khera (M.C.)	U	1,220	1,043	177	45	38	7	991	944	47
	(2) Bhiwani Tahsil	T	10,563	8,715	1,848	2,503	2,350	153	41,045	38,433	2,612
		R	9,217	7,429	1,788	1,100	1,018	82	13,223	12,479	744
		U	1,346	1,286	60	1,403	1,332	71	27,822	25,954	1,868
	Bhiwani (M.C.)	U	1,346	1,286	60	1,403	1,332	71	27,822	25,954	1,868
	(3) Dadri Tahsil	T	12,405	10,187	2,218	2,259	2,135	124	20,788	19,513	1,275
		R	12,051	9,857	2,194	1,790	1,695	95	14,323	13,468	855
		U	354	330	24	469	440	29	6,465	6,045	420
	Charkhi Dadri (M.C.)	U	354	330	24	469	440	29	6,465	6,045	420
	(4) Loharu Tahsil	T	2,353	1,878	475	185	163	22	3,456	3,270	186
		R	1,979	1,513	466	136	122	14	2,187	2,067	120
		U	374	365	9	49	41	8	1,269	1,203	66

XURE

UPTO TAHSIL AND TOWN LEVELS

Marginal Workers			Non-Workers			Total Rural Urban	State/District/ Tahsil/U.A./ City / Town
P	M	F	P	M	F		
25	26	27	28	29	30	3	2
34,595	11,965	22,630	449,789	186,670	263,119	T	11 *Rewari District*
33,883	11,864	22,019	381,223	160,035	221,188	R	
712	101	611	68,566	26,635	41,931	U	
9,697	6,359	3,338	63,552	27,136	36,416	T	(1) Bawal Tahsil
9,237	6,324	2,913	57,283	24,532	32,751	R	
460	35	425	6,269	2,604	3,665	U	
460	35	425	6,269	2,604	3,665	U	Bawal (M.C.)
15,072	1,531	13,541	317,323	129,967	187,356	T	(2) Rewari Tahsil
14,820	1,465	13,355	255,026	105,936	149,090	R	
252	66	186	62,297	24,031	38,266	U	
25	20	5	6,702	2,582	4,120	U	*Dharuhera (C.T.)*
227	46	181	55,595	21,449	34,146	U	Rewari (M.C.)
9,826	4,075	5,751	68,914	29,567	39,347	T	(3) *Kosli Tahsil*
9,826	4,075	5,751	68,914	29,567	39,347	R	
—	—	—	—	—	—	U	
38,369	2,679	35,690	469,219	196,640	272,579	T	12 Mahendragarh District
37,680	2,581	35,099	406,906	172,538	234,368	R	
689	98	591	62,313	24,102	38,211	U	
17,693	1,103	16,590	203,814	85,971	117,843	T	(1) Mahendragarh Tahsil
17,290	1,046	16,244	183,128	77,937	105,191	R	
403	57	346	20,686	8,034	12,652	U	
357	41	316	6,268	2,501	3,767	U	Kanina (M.C.)
46	16	30	14,418	5,533	8,885	U	Mahendragarh (M.C.)
20,676	1,576	19,100	265,405	110,669	154,736	T	(2) Narnaul Tahsil
20,390	1,535	18,855	223,778	94,601	129,177	R	
286	41	245	41,627	16,068	25,559	U	
274	33	241	38,336	14,826	23,510	U	Narnaul (M.C.)
12	8	4	3,291	1,242	2,049	U	Ateli (M.C.)
55,403	5,024	50,379	763,771	330,543	433,228	T	13 Bhiwani District
54,146	4,605	49,541	619,470	273,422	346,048	R	
1,257	419	838	144,301	57,121	87,180	U	
6,062	648	5,414	89,158	38,391	50,767	T	(1) Bawani Khera Tahsil
5,610	609	5,001	79,331	34,411	44,920	R	
452	39	413	9,827	3,980	5,847	U	
452	39	413	9,827	3,980	5,847	U	*Bawani Khera (M.C.)
9,146	1,201	7,945	220,777	91,711	129,066	T	(2) Bhiwani Tahsil
8,545	834	7,711	131,498	56,679	74,819	R	
601	367	234	89,279	35,032	54,247	U	
601	367	234	89,279	35,032	54,247	U	Bhiwani (M.C.)
17,919	1,964	15,955	259,293	113,049	146,244	T	(3) Dadri Tahsil
17,915	1,964	15,951	234,952	103,112	131,840	R	
4		4	24,341	9,973	14,404	U	
4	—	4	24,341	9,937	14,404	U	Charkhi Dadri (M.C.)
6,039	312	5,727	61,720	27,841	33,879	T	(4) Loharu Tahsil
5,986	311	5,675	55,018	25,242	29,776	R	
53	1	52	6,702	2,599	4,103	U	

PROVISIONAL POPULATION FIGURES

Sl. No.	State / District / Tahsil / U.A. / City / Town	Total Rural Urban	Total Population P	Total Population M	Total Population F	Literates P	Literates M	Literates F
1	2	3	4	5	6	7	8	9
	Loharu (M.C.)	U	9,031	4,743	4,288	3,940	2,666	1,274
	(5) *Tosham Tahsil*	T	109,053	57,820	51,233	40,763	29,595	11,168
		R	100,684	53,414	47,270	36,359	26,761	9,598
		U	8,369	4,406	3,963	4,404	2,834	1,570
	Tosham (M.C.)	U	8,369	4,406	3,963	4,404	2,834	1,570
	(6) *Siwani Tahsil*	T	98,790	51,774	47,016	35,219	25,831	9,388
		R	87,676	45,830	41,846	30,494	22,566	7,928
		U	11,114	5,944	5,170	4,725	3,265	1,460
	Siwani (M.C.)	U	11,114	5,944	5,170	4,725	3,265	1,460
14	Jind District	T	958,165	519,105	439,060	362,550	255,306	107,244
		R	792,702	430,086	362,616	267,803	196,656	71,147
		U	165,463	89,019	76,444	94,747	58,650	36,097
	(1) Narwana Tahsil	T	343,744	185,760	157,984	107,217	78,162	29,055
		R	295,055	159,598	135,457	82,801	62,559	20,242
		U	48,689	26,162	22,527	24,416	15,603	8,813
	Narwana (M.C.)	U	38,530	20,585	17,945	19,914	12,487	7,427
	Uchana (M.C.)	U	10,159	5,577	4,582	4,502	3,116	1,386
	(2) Jind Tahsil	T	420,478	228,533	191,945	180,101	124,813	55,288
		R	323,760	176,398	147,362	120,554	88,385	32,169
		U	96,718	52,135	44,583	59,547	36,428	23,119
	Jind (M.C.)	U	85,307	45,972	39,335	53,661	32,614	21,047
	Julana (M.C.)	U	11,411	6,163	5,248	5,886	3,814	2,072
	(3) Safidon Tahsil	T	193,943	104,812	89,131	75,232	52,331	22,901
		R	173,887	94,090	79,797	64,448	45,712	18,736
		U	20,056	10,722	9,334	10,784	6,619	4,165
	Safidon (M.C.)	U	20,056	10,722	9,334	10,784	6,619	4,165
15	Hisar District	T	1,835,555	983,401	852,154	716,209	491,782	224,427
		R	1,446,869	774,891	671,978	486,925	353,256	133,669
		U	388,686	208,510	180,176	229,284	138,526	90,758
	(1) Fatehabad Tahsil	T	313,260	167,065	146,195	113,443	77,960	35,483
		R	267,760	142,800	124,960	87,779	62,706	25,073
		U	45,500	24,265	21,235	25,664	15,254	10,410
	Fatehabad (M.C.)	U	45,500	24,265	21,235	25,664	15,254	10,410
	(2) *Ratia Tahsil*	T	125,204	65,555	59,649	37,666	24,206	13,460
		R	107,569	56,204	51,365	29,178	19,060	10,118
		U	17,635	9,351	8,284	8,488	5,146	3,342
	*Ratia (M.C.)	U	17,635	9,351	8,284	8,488	5,146	3,342
	(3) Tohana Tahsil	T	184,143	98,030	86,113	66,837	44,124	22,713
		R	144,661	76,991	67,670	44,865	30,972	13,893
		U	39,482	21,039	18,443	21,972	13,152	8,820
	Jakhalmandi (M.C.)	U	5,267	2,762	2,505	3,345	1,952	1,393
	Tohana (M.C.)	U	34,215	18,277	15,938	18,627	11,200	7,427
	(4) Hisar Tahsil	T	790,665	425,365	365,300	331,841	227,557	104,284
		R	576,417	309,547	266,870	200,351	147,719	52,632
		U	214,248	115,818	98,430	131,490	79,838	51,652
	Uklanamandi (M.C.)	U	8,599	4,515	4,084	5,162	3,094	2,068
	*Barwala (M.C.)	U	24,875	13,138	11,737	11,447	7,322	4,125
	Hisar (U.A.)	U	180,774	98,165	82,609	114,881	69,422	45,459

XURE

UPTO TAHSIL AND TOWN LEVELS

Main Workers							
Total Main Workers			I Cultivators			Total Rural Urban	State / District / Tahsil / U.A. / City / Town
P	M	F	P	M	F		
10	11	12	13	14	15	3	2
2,276	2,143	133	584	534	50	U	Loharu (M.C.)
30,385	25,793	4,592	19,566	16,161	3,405	T	(5) *Tosham Tahsil*
28,344	23,839	4,505	19,199	15,800	3,399	R	
2,041	1,954	87	367	361	6	U	
2,041	1,954	87	367	361	6	U	Tosham (M.C.)
28,398	23,351	5,047	19,556	15,503	4,053	T	(6) *Siwani Tahsil*
25,255	20,540	4,715	18,444	14,438	4,006	R	
3,143	2,811	332	1,112	1,065	47	U	
3,143	2,811	332	1,112	1,065	47	U	*Siwani (M.C.)*
262,443	232,486	29,957	127,724	110,157	17,567	T	14 Jind District
218,398	191,544	26,854	122,868	105,637	17,231	R	
44,045	40,942	3,103	4,856	4,520	336	U	
82,288	74,297	7,991	39,169	34,368	4,801	T	(1) Narwana Tahsil
68,918	61,899	7,019	37,211	32,586	4,625	R	
13,370	12,398	972	1,958	1,782	176	U	
10,728	9,795	933	1,269	1,094	175	U	Narwana (M.C)
2,642	2,603	39	689	688	1	U	Uchana (M.C.)
124,230	107,839	16,391	59,501	50,457	9,044	T	(2) Jind Tahsil
98,811	84,298	14,513	57,572	48,684	8,888	R	
25,419	23,541	1,878	1,929	1,773	156	U	
22,241	20,657	1,584	1,166	1,143	23	U	Jind (M.C.)
3,178	2,884	294	763	630	133	U	Julana (M.C.)
55,925	50,350	5,575	29,054	25,332	3,722	T	(3) Safidon Tahsil
50,669	45,347	5,322	28,085	24,367	3,718	R	
5,256	5,003	253	969	965	4	U	
5,256	5,003	253	969	965	4	U	Safidon (M.C.)
559,502	483,248	76,254	263,936	220,832	43,104	T	15 Hisar District
449,034	381,565	67,469	256,687	214,119	42,568	R	
110,468	101,683	8,785	7,249	6,713	536	U	
96,377	85,165	11,212	50,545	43,891	6,654	T	(1) Fatehabad Tahsil
83,579	73,005	10,574	49,604	42,956	6,648	R	
12,798	12,160	638	941	935	6	U	
12,798	12,160	638	941	935	6	U	Fatehabad (M.C.)
36,176	34,735	1,441	14,068	13,781	287	T	(2) *Ratia Tahsil*
31,454	30,172	1,282	13,242	12,960	282	R	
4,722	4,563	159	826	821	5	U	
4,722	4,563	159	826	821	5	U	*Ratia (M.C.)
51,868	49,060	2,808	20,425	19,898	527	T	(3) Tohana Tahsil
40,907	38,553	2,354	19,961	19,452	509	R	
10,961	10,507	454	464	446	18	U	
1,557	1,478	79	41	40	1	U	Jakhalmandi (M.C.)
9,404	9,029	375	423	406	17	U	Tohana (M.C.)
238,696	204,495	34,201	105,894	87,846	18,048	T	(4) Hisar Tahsil
177,225	148,655	28,570	103,009	85,240	17,769	R	
61,471	55,840	5,631	2,885	2,606	279	U	
2,259	2,199	60	91	89	2	U	Uklanamandi (M.C.)
7,056	6,400	656	1,021	961	60	U	*Barwala (M.C.)
52,156	47,241	4,915	1,773	1,556	217	U	Hisar (U.A.)

PROVISIONAL POPULATION FIGURES

Sl. No.	State/District/ Tahsil/U.A./ City/Town	Total Rural Urban	Main Workers								
			II Agricultural Labourers			III Workers in Household Industry			IV Other Workers		
			P	M	F	P	M	F	P	M	F
1	2	3	16	17	18	19	20	21	22	23	24
	Loharu (M.C.)	U	374	365	9	49	41	8	1,269	1,203	66
	(5) *Tosham Tahsil*	T	4,382	3,512	870	426	400	26	6,011	5,720	291
		R	4,127	3,270	857	240	230	10	4,778	4,539	239
		U	255	242	13	186	170	16	1,233	1,181	52
	Tosham (M.C.)	U	255	242	13	186	170	16	1,233	1,181	52
	(6) *Siwani Tahsil*	T	3,282	2,708	574	467	455	12	5,093	4,685	408
		R	2,860	2,305	555	291	279	12	3,660	3,518	142
		U	422	403	19	176	176	—	1,433	1,167	266
	Siwani (M.C.)	U	422	403	19	176	176	—	1,433	1,167	266
14	Jind District	T	56,481	49,217	7,264	6,934	6,495	439	71,304	66,617	4,687
		R	53,579	46,640	6,939	4,922	4,627	295	37,029	34,640	2,389
		U	2,902	2,577	325	2,012	1,868	144	34,275	31,977	2,298
	(1) Narwana Tahsil	T	19,937	18,022	1,915	2,151	1,996	155	21,031	19,911	1,120
		R	18,901	17,162	1,739	1,435	1,370	65	11,371	10,781	590
		U	1,036	860	176	716	626	90	9,660	9,130	530
	Narwana (M.C.)	U	817	641	176	629	540	89	8,013	7,520	493
	Uchana (M.C.)	U	219	219	—	87	86	1	1,647	1,610	37
	(2) Jind Tahsil	T	22,094	18,032	4,062	2,928	2,717	211	39,707	36,633	3,074
		R	20,963	17,009	3,954	2,143	1,969	174	18,133	16,636	1,497
		U	1,131	1,023	108	785	748	37	21,574	19,997	1,577
	Jind (M.C.)	U	701	655	46	624	596	28	19,750	18,263	1,487
	Julana (M.C.)	U	430	368	62	161	152	9	1,824	1,734	90
	(3) Safidon Tahsil	T	14,450	13,163	1,287	1,855	1,782	73	10,566	10,073	493
		R	13,715	12,469	1,246	1,344	1,288	56	7,525	7,223	302
		U	735	694	41	511	494	17	3,041	2,850	191
	Safidon (M.C.)	U	735	694	41	511	494	17	3,041	2,850	191
15	Hisar District	T	127,647	107,403	20,244	11,175	10,359	816	156,744	144,654	12,090
		R	117,914	99,142	18,772	7,304	6,841	463	67,129	61,463	5,666
		U	9,733	8,261	1,472	3,871	3,518	353	89,615	83,191	6,424
	(1) Fatehabad Tahsil	T	22,895	19,826	3,069	1,538	1,363	175	21,399	20,085	1,314
		R	21,910	18,855	3,055	1,269	1,153	116	10,796	10,041	755
		U	985	971	14	269	210	59	10,603	10,044	559
	Fatehabad (M.C.)	U	985	971	14	269	210	59	10,603	10,044	559
	(2) *Ratia Tahsil*	T	14,729	13,911	818	453	437	16	6,926	6,606	320
		R	14,117	13,308	809	385	370	15	3,710	3,534	176
		U	612	603	9	68	67	1	3,216	3,072	144
	*Ratia (M.C.)	U	612	603	9	68	67	1	3,216	3,072	144
	(3) Tohana Tahsil	T	15,003	13,442	1,561	949	909	40	15,491	14,811	680
		R	14,118	12,587	1,531	601	592	9	6,227	5,922	305
		U	885	855	30	348	317	31	9,264	8,889	375
	Jakhalmandi (M.C.)	U	23	23	—	15	6	9	1,478	1,409	69
	Tohana (M.C.)	U	862	832	30	333	311	22	7,786	7,480	306
	(4) Hisar Tahsil	T	45,619	37,617	8,002	5,564	5,206	358	81,619	73,826	7,793
		R	40,547	33,617	6,930	3,522	3,312	210	30,147	26,486	3,661
		U	5,072	4,000	1,072	2,042	1,894	148	51,472	47,340	4,132
	Uklanamandi (M.C.)	U	15	15	—	96	96	—	2,057	1,999	58
	*Barwala (M.C.)	U	2,074	1,686	388	221	201	20	3,740	3,552	188
	Hisar (U.A.)	U	2,983	2,299	684	1,725	1,597	128	45,675	41,789	3,886

XURE

UPTO TAHSIL AND TOWN LEVELS

Marginal Workers		Non-Workers				Total Rural Urban	State/District/ Tahsil/U.A./ City / Town
P	M	F	P	M	F		
25	26	27	28	29	30	3	2
53	1	52	6,702	2,599	4,103	U	Loharu (M.C.)
8,177	499	7,678	70,491	31,528	38,963	T	(5) *Tosham Tahsil*
8,177	499	7,678	64,163	29,076	35,087	R	
—	—	—	6,328	2,452	3,876	U	
—	—	—	6,328	2,452	3,876	U	Tosham (M.C.)
8,060	400	7,660	62,332	28,023	34,309	T	(6) *Siwani Tahsil*
7,913	388	7,525	54,508	24,902	29,606	R	
147	12	135	7,824	3,121	4,703	U	
147	12	135	7,824	3,121	4,703	U	*Siwani (M.C.)*
43,149	15,622	27,527	652,573	270,997	381,576	T	14 Jind District
42,762	15,572	27,190	531,542	222,970	308,572	R	
387	50	337	121,031	48,027	73,004	U	
25,539	14,399	11,140	235,917	97,064	138,853	T	(1) Narwana Tahsil
25,286	14,376	10,910	200,851	83,323	117,528	R	
253	23	230	35,066	13,741	21,325	U	
253	23	230	27,549	10,767	16,782	U	Narwana (M.C.)
—	—	—	7,517	2,974	4,543	U	Uchana (M.C.)
12,890	887	12,003	283,358	119,807	163,551	T	(2) Jind Tahsil
12,817	870	11,947	212,132	91,230	120,902	R	
73	17	56	71,226	28,577	42,649	U	
58	5	53	63,008	25,310	37,698	U	Jind (M.C.)
15	12	3	8,218	3,267	4,951	U	Julana (M.C.)
4,720	336	4,384	133,298	54,126	79,172	T	(3) Safidon Tahsil
4,659	326	4,333	118,559	48,417	70,142	R	
61	10	51	14,739	5,709	9,030	U	
61	10	51	14,739	5,709	9,030	U	Safidon (M.C.)
46,516	10,098	36,418	1,229,537	490,055	739,482	T	15 Hisar District
44,283	9,584	34,699	953,552	383,742	569,810	R	
2,233	514	1,719	275,985	106,313	169,672	U	
10,271	937	9,334	206,612	80,963	125,649	T	(1) Fatehabad Tahsil
9,986	652	9,334	174,195	69,143	105,052	R	
285	285	—	32,417	11,820	20,597	U	
285	285	—	32,417	11,820	20,597	U	Fatehabad (M.C.)
5,478	3,291	2,187	83,550	27,529	56,021	T	(2) *Ratia Tahsil*
5,436	3,267	2,169	70,679	22,765	47,914	R	
42	24	18	12,871	4,764	8,107	U	
42	24	18	12,871	4,764	8,107	U	*Ratia (M.C.)
3,824	2,297	1,527	128,451	46,673	81,778	T	(3) Tohana Tahsil
3,805	2,287	1,518	99,949	36,151	63,798	R	
19	10	9	28,502	10,522	17,980	U	
—		—	3,710	1,284	2,426	U	Jakhalmandi (M.C.)
19	10	9	24,792	9,238	15,554	U	Tohana (M.C.)
14,474	2,883	11,591	537,495	217,987	319,508	T	(4) Hisar Tahsil
13,251	2,705	10,546	385,941	158,187	227,754	R	
1,223	178	1,045	151,554	59,800	91,754	U	
38	8	30	6,302	2,308	3,994	U	Uklanamandi (M.C.)
167	17	150	17,652	6,721	10,931	U	*Barwala (M.C.)
1,018	153	865	127,600	50,771	76,829	U	Hisar (U.A.)

PROVISIONAL POPULATION FIGURES

Sl. No.	State / District Tahsil / U.A. / City / Town	Total Rural Urban	Total Population			Literates		
			P	M	F	P	M	F
1	2	3	4	5	6	7	8	9
	(i) Hisar (M.C.)	U	172,873	93,269	79,604	109,131	65,649	43,482
	(ii) Haryana Agricultura University Campus & Mini Secretariate (O.G.)	U	7,901	4,896	3,005	5,750	3,773	1,977
	(5) Hansi Tahsil	T	307,019	165,242	141,777	124,994	87,523	37,471
		R	247,381	133,670	113,711	88,846	66,146	22,700
		U	59,638	31,572	28,066	36,148	21,377	14,771
	Hansi (M.C)	U	59,638	31,572	28,066	36,148	21,377	14,771
	(6) *Narnaund Tahsil*	T	115,264	62,144	53,120	41,428	30,412	11,016
		R	103,081	55,679	47,402	35,906	26,653	9,253
		U	12,183	6,465	5,718	5,522	3,759	1,763
	Narnaund (M.C)	U	12,183	6,465	5,718	5,522	3,759	1,763
16	Sirsa District	T	902,082	478,253	423,829	344,277	225,098	119,179
		R	711,237	376,530	334,707	236,524	160,910	75,614
		U	190,845	101,723	89,122	107,753	64,188	43,565
	(1) Dabwali Tahsil	T	192,577	101,638	90,939	71,331	46,312	25,019
		R	156,380	82,708	73,672	49,569	33,676	15,893
		U	36,197	18,930	17,267	21,762	12,636	9,126
	Mandi Dabwali (M.C)	U	36,197	18,930	17,267	21,762	12,636	9,126
	(2) Sirsa Tahsil	T	488,063	259,792	228,271	193,385	125,957	67,428
		R	355,671	188,846	166,825	118,431	81,286	37,145
		U	132,392	70,946	61,446	74,954	44,671	30,283
	Kalanwali (M.C.)	U	19,850	10,523	9,327	8,380	5,058	3,322
	Sirsa (M.C.)	U	112,542	60,423	52,119	66,574	39,613	26,961
	(3) *Rania Tahsil*	T	133,953	70,447	63,506	48,430	32,008	16,422
		R	133,953	70,447	63,506	48,430	32,008	16,422
		U	—	—	—	—	—	—
	(4) *Ellenabad Tahsil*	T	87,489	46,376	41,113	31,131	20,821	10,310
		R	65,233	34,529	30,704	20,094	13,940	6,154
		U	22,256	11,847	10,409	11,037	6,881	4,156
	Ellenabad (M.C.)	U	22,256	11,847	10,409	11,037	6,881	4,156

XURE

UPTO TAHSIL AND TOWN LEVELS

Main Workers							
Total Main Workers			I Cultivators			Total Rural Urban	State / District / Tahsil / U.A. / City / Town
P	M	F	P	M	F		
10	11	12	13	14	15	3	2
50,064	45,440	4,624	1,664	1,447	217	U	(i) Hisar (M.C.)
2,092	1,801	291	109	109	—	U	(ii) Haryana Agricultural University Campus & Mini Secretariate (O.G.)
101,532	79,601	21,931	53,237	38,463	14,774	T	(5) Hansi Tahsil
84,472	63,936	20,536	52,332	37,595	14,737	R	
17,060	15,665	1,395	905	868	37	U	
17,060	15,665	1,395	905	868	37	U	Hansi (M.C.)
34,853	30,192	4,661	19,767	16,953	2,814	T	(6) *Narnaund Tahsil*
31,397	27,244	4,153	18,539	15,916	2,623	R	
3,456	2,948	508	1,228	1,037	191	U	
3,456	2,948	508	1,228	1,037	191	U	*Narnaund (M.C.)*
280,527	249,881	30,646	120,696	107.830	12,866	T	16 Sirsa District
226,422	198,870	27,552	118,026	105,209	12,817	R	
54,105	51,011	3,094	2,670	2,621	49	U	
59,161	54,431	4,730	25,305	23,793	1,512	T	(1) Dabwali Tahsil
48,874	44,831	4,043	25,127	23.617	1,510	R	
10,287	9,600	687	178	176	2	U	
10,287	9,600	687	178	176	2	U	Mandi Dabwali (M.C.)
154,657	135,906	18,751	65,510	56,513	8,997	T	(2) Sirsa Tahsil
116,895	100,388	16,507	63,444	54,492	8,952	R	
37,762	35,518	2,244	2,066	2,021	45	U	
6,014	5,764	250	1,062	1,029	33	U	Kalanwali (M.C.)
31,748	29,754	1,994	1,004	992	12	U	Sirsa (M.C.)
39,973	36,024	3,949	18,506	17,097	1,409	T	(3) *Rania Tahsil*
39,973	36,024	3,949	18,506	17,097	1,409	R	
—	—	—	—	—		U	
26,736	23,520	3,216	11,375	10,427	948	T	(4) *Ellenabad Tahsil*
20,680	17,627	3,053	10,949	10,003	946	R	
6,056	5,893	163	426	424	2	U	
6,056	5,893	163	426	424	2	U	Ellenabad (M.C.)

17—194/RGI/ND/91

PROVISIONAL POPULATION FIGURES

Sl. No.	State/District/ Tahsil/U.A./ City/Town	Total Rural Urban	Main Workers								
			II Agricultural Labourers			III Workers in Household Industry			IV Other Workers		
			P	M	F	P	M	F	P	M	F
1	2	3	16	17	18	19	20	21	22	23	24
	(i) Hisar (M.C.)	U	2,953	2,272	681	1,700	1,575	125	43,747	40,146	3,601
	(ii) Haryana Agricultural University Campus & Mini Secretariate (O.G.)	U	30	27	3	25	22	3	1,928	1,643	285
	(5) Hansi Tahsil	T	20,040	14,865	5,175	2,179	1,972	207	26,076	24,301	1,775
		R	18,926	13,820	5,106	1,131	1,035	96	12,083	11,486	597
		U	1,114	1,045	69	1,048	937	111	13,993	12,815	1,178
	Hansi (M.C.)	U	1,114	1,045	69	1,048	937	111	13,993	12,815	1,178
	(6) *Narnaund Tahsil*	T	9,361	7,742	1,619	492	472	20	5,233	5,025	208
		R	8,296	6,955	1,341	396	379	17	4,166	3,994	172
		U	1,065	787	278	96	93	3	1,067	1,031	36
	Narnaund (M.C.)	U	1,065	787	278	96	93	3	1,067	1,031	36
16	Sirsa District	T	77,744	66,383	11,361	5,702	5,143	559	76,385	70,525	5,860
		R	74,545	63,291	11,254	3,718	3,332	386	30,133	27,038	3,095
		U	3,199	3,092	107	1,984	1,811	173	46,252	43,487	2,765
	(1) Dabwali Tahsil	T	17,117	15,077	2,040	1,451	1,314	137	15,288	14,247	1,041
		R	16,959	14,923	2,036	937	869	68	5,851	5,422	429
		U	158	154	4	514	445	69	9,437	8,825	612
	Mandi Dabwali (M.C.)	U	158	154	4	514	445	69	9,437	8,825	612
	(2) Sirsa Tahsil	T	37,167	31,672	5,495	2,982	2,677	305	48,998	45,044	3,954
		R	35,364	29,965	5,399	1,745	1,530	215	16,342	14,401	1,941
		U	1,803	1,707	96	1,237	1,147	90	32,656	30,643	2,013
	Kalanwali (M.C.)	U	860	850	10	198	177	21	3,894	3,708	186
	Sirsa (M.C.)	U	943	857	86	1,039	970	69	28,762	26,935	1,827
	(3) *Rania Tahsil*	T	14,552	12,662	1,890	816	737	79	6,099	5,528	571
		R	14,552	12,662	1,890	816	737	79	6,099	5,528	571
		U	—	—	—	—	—	—	—	—	—
	(4) *Ellenabad Tahsil*	T	8,908	6,972	1,936	453	415	38	6,000	5,706	294
		R	7,670	5,741	1,929	220	196	24	1,841	1,687	154
		U	1,238	1,231	7	233	219	14	4,159	4,019	140
	Ellenabad (M.C.)	U	1,238	1,231	7	233	219	14	4,159	4,019	140

Notes:— 1. Districts, tahsils and towns treated as such for the first time in 1991-Census are printed in italics.
2. Towns treated as such for the first time in 1981-Census which continued to be treated as towns for 1991-Census are shown with an asterisk (*) on their left.
3. The following abbreviations have been used for the status of a town: M.C.—Municipal Committee, C.B.—Cantonment Board, C.T.—Census Town E.O.—Estate Office, F.C.A.—Faridabad Complex Administration.
4. U.A.—Urban Agglomeration, O.G.—Out Growth.

XURE

UPTO TAHSIL AND TOWN LEVELS

Marginal Workers			Non-Workers			Total Rural Urban	State/District/ Tahsil/U.A./ City / Town
P	M	F	P	M	F		
25	26	27	28	29	30	3	2
1,018	153	865	121,791	47,676	74,115	U	(i) Hisar (M.C.)
—	—	—	5,809	3,095	2,714	U	(ii) Haryana Agricultural University Campus & Mini Secretariate (O.G.)
7,129	419	6,710	198,358	85,222	113,136	T	(5) Hansi Tahsil
6,739	407	6,332	156,170	69,327	86,843	R	
390	12	378	42,188	15,895	26,293	U	
390	12	378	42,188	15,895	26,293	U	Hansi (M.C.)
5,340	271	5,069	75,071	31,681	43,390	T	(6) *Naunaund Tahsil*
5,066	266	4,800	66,618	28,169	38,449	R	
274	5	269	8,453	3,512	4,941	U	
274	5	269	8,453	3,512	4,941	U	*Narnaund (M.C.)*
36,445	2,458	33,987	585,110	225,914	359,196	T	16 Sirsa District
35,328	2,178	33,150	449,487	175,482	274,005	R	
1,117	280	837	135,623	50,432	85,191	U	
10,133	676	9,457	123,283	46,531	76,752	T	(1) Dabwali Tahsil
10,081	645	9,436	97,425	37,232	60,193	R	
52	31	21	25,858	9,299	16,559	U	
52	31	21	25,858	9,299	16,559	U	Mandi Dabwali (M.C.)
19,837	1,044	18,793	313,569	122,842	190,727	T	(2) Sirsa Tahsil
18,779	796	17,983	219,997	87,662	132,335	R	
1,058	248	810	93,572	35,180	58,392	U	
310	1	309	13,526	4,758	8,768	U	Kalanwali (M.C.)
748	247	501	80,046	30,422	49,624	U	Sirsa (M.C.)
3,761	230	3,531	90,219	34,193	56,026	T	(3) *Rania Tahsil*
3,761	230	3,531	90,219	34,193	56,026	R	
—	—	—	—	—	—	U	
2,714	508	2,206	58,039	22,348	35,691	T	(4) *Ellenabad Tahsil*
2,707	507	2,200	41,846	16,395	25,451	R	
7	1	6	16,193	5,953	10,240	U	
7	1	6	16,193	5,953	10,240	U	Ellenabad (M.C.)

SCHEDULES FOR THE 1991 CENSUS



18—194/RGI/ND/91

CENSUS OF INDIA 1991
HOUSELIST

Page No.....

CONFIDENTIAL

Name of State/UT ..... Code No. ..
Name of District ..... Code No. ..
Name of Tehsil/Taluk/P.S./ ..... Name of Village/Town ..... Code No. .....
Dev. Block/Circle, etc. ..... Code No. ..... Name or No. of Ward/Mohalla/Hamlet ..... Code No. .....
Enumeration Block No. ..... Name of Dev. Block ..... Code No .....

Line No.	Building No (Municipal or local authority or census No.)	Census house No	Predominant construction material of census house: Wall	Roof	Floor	Purpose for which census house is used (if wholly or partly used for running one or more enterprises, fill enterprise list)	If used wholly or partly as a residence: Household No.	Serial No. of the household	For head of household only, write: Name	Male (1)/Female (2)	SC (1)/ST (2) (If SC ascertain religion and write 'H' for Hindus and 'S' for Sikhs within brackets after code 1)	Does the household live in owned or rented house? Write 1 for owned 2 for rented 3 for others	No. of living rooms in the occupation of household	Facilities available to the household: Drinking water supply: Source	Drinking water supply: Within premises (1)/ Outside premises (2)	Electricity: Yes (1)/No (2)	Toilet: Yes (1)/No (2)	Type of fuel used for cooking	Is the household or one or more members of the household engaged in one or more enterprises outside this census house and without premises or in the open air? If yes, fill enterprise list	No of persons normally residing in the household: Males	Females	Persons	Remarks
1	2	3	4	5	6	7	8	9	10	11	12	13	14	15	16	17	18	19	20	21	22	23	24
1																							
2																							
3																							
4																							
5																							
6																							
7																							
8																							
9																							
0																							
	* Total						* Total													Total				

* Count the number of entries and give total

Key to Codes:

WALL (Col. 4): Grass, leaves, reeds or bamboos (1) | Mud (2) | Unburnt bricks (3) | Wood (4) | Burnt bricks (5) | G.I. Sheets or other metal sheets (6) | Stone (7) | Cement concrete (8) | Ekra (9) | and | Others (10)

ROOF (Col. 5): Grass, leaves, reeds, thatch, wood, mud, unburnt bricks or bamboos (1) | Tiles, slate or shingle (2) | Corrugated iron, zinc or other metal sheets (3) | Asbestos cement sheets (4) | Bricks, stone and lime (5) | Stone (6) | Concrete R.B.C./R.C.C. (7) | and | Others (8)

FLOOR (Col. 6): Mud (1) | Wood/Planks (2) | Bamboos or logs (3) | Bricks, stone and lime (4) | Cement (5) | Mosaic/Tiles (6) | and | Others (7)

SOURCE OF DRINKING WATER SUPPLY (Col. 15): Well (1) | Tap (2) | Handpump/tubewell (3) | River/canal (4) | Tank (5) | and | Others (6)

TYPE OF FUEL USED FOR COOKING (Col. 19): Cowdung cake (1) | Electricity (2) | Coal Coke/lignite (3) | Charcoal (4) | Cooking gas (5) | Wood (6) | Dung-gas (7) | Kerosene (8) | and | Others (9)

Signature of Enumerator ..... Date .....

Signature of Supervisor ..... Date .....

Book No ..... Form No. .....

Location code .....

Serial number of household .....

CENSUS OF

HOUSEHOLD

Sl. No.	Name	Relationship to head	Sex		Age	Marital status	Mother tongue	Religion	Whether SC(1) or ST(2)	Name of scheduled caste/tribe	Male					
			M	F							Literate	Illiterate	Entry in 14A		Entry in 14B	
													Yes	No	Yes	No
1	2	3	4	5	6	7	8	9	10	11	12	13	14	15	16	17
Total**																

**In the boxes give the total after counting the entries.

	SC	ST
M		
F		
P		

Signature of Enumerator

INDIA 1991

CONFIDENTIAL

Type of household (Institutional or Houseless)* .....

SCHEDULE

Code No. of Development Block.....

Sl. No.	Male				Female										If OW in 15A indicate		
	Entry in 15A				Literate	Illiterate	Entry in 14A		Entry in 14B		Entry in 15A				Name of establishment	Nature of Industry, trade or service	Description of work
	C	AL	HHI	OW			Yes	No	Yes	No	C	AL	HHI	OW			
1	18	19	20	21	22	23	24	25	26	27	28	29	30	31	32	33	34
Total**																	

Checked and found correct

Signature of Supervisor.....

For office use only

Category	M	F	Category	M	F	Category	M	F
III			VI			IX		
IV			VII			Marginal Workers		
V(b)			VIII			X Non-Workers		

For Institutional write I
For Houseless write 0

Signature of Coder.....

CENSUS OF INDIA 1991 **INDIVIDUAL SLIP** **CONFIDENTIAL**

Location Code.....( ) Sl. No. of Household [ ] Pad No. .....

Code No. of Development Block ..... Slip No. .....

1 Name.....

2 Relationship to head.....

3 Male (1)/Female (2) .....

4 Age .....

5 Marital status.....

6 Mother tongue.....

7 Two other languages known

8 Religion.....

9 Whether S.C. (1) or S.T. (2) .....

10 Name of Scheduled Caste/Tribe

11 Literate (1)/Illiterate (2) .....

12 Educational attainment .....

13 Attending school/college, Yes(1)/No(2)

14A Did you work any time at all last year? Yes / No (H/ST/D/R/B/I/O)

(including unpaid work on farm or in family enterprise)

14B If 'Yes' in 14A, did you work for major part of last year? Yes(1)/No(2).....

15A Main activity last year? 'Yes' in 14B (C/AL/HHI/OW) / 'No' in 14B (H/ST/D/R/B/I/O)

If HHI/OW in 15A

(i) Name of establishment .....

(ii) Nature of industry, trade or service .....

(iii) Description of work .....

(iv) Class of worker.....

15B 'Yes' in 14B—Any other work any time last year? Yes (C/AL/HHI/OW)/No / 'No' in 14B—Work done any time last year? (C/AL/HHI/OW)

If HHI/OW in 15B

(i) Name of establishment.....

(ii) Nature of industry, trade or service .....

(iii) Description of work.....

(iv) Class of worker.....

16A If 'No' in 14A, seeking/available for work?-Yes (1)/No(2).....

16B If 'Yes' in 16A, have you ever worked before? Yes (1)/No.....

Date Loaned

17A Whether you are an Ex-serv[illegible]

17B If 'Yes' in 17A, Pensioner(1)/N[illegible]

18 Birth place

(a) Place of birth.....

(b) Rural (1)/Urban (2).....

(c) District .....

(d) State/Country.....

19 Last residence

(a) Place of last residence.....

(b) Rural (1)/Urban (2).....

(c) District.....

(d) State/Country.....

20 Reasons for migration from place of last residence (Code)*.....

21 Duration of residence at the village or town of enumeration.....

22 For [illegible] only

(a) Age at marri[illegible].....

(b) Number of c[illegible]dren surviving at present .....

Male Female Total

(c) Number of children ever born alive

Male Female Total

23 For currently married women only

Any child born alive during last one year.....

Employment (1) | Business (2) | Education (3) | Family moved (4)

Marriage (5) | Natural calamities like drought, floods, etc. (6) | Others (7)