PRG. 138. A(N) (Ordy)
1925



CENSUS OF INDIA 1961

VOLUME XV

UTTAR PRADESH

PART IV A

REPORT ON HOUSING AND ESTABLISHMENTS
AND
HOUSING AND ESTABLISHMENT TABLES
(E-SERIES TABLES—EXCEPT E—III)

P. P. BHATNAGAR,
of the Indian Administrative Service
Superintendent of Census Operations, Uttar Pradesh

PRINTED IN INDIA BY THE SUPERINTENDENT, PRINTING AND STATIONERY, U. P., LUCKNOW.
AND
PUBLISHED BY THE MANAGER OF PUBLICATIONS DELHI 8.
1964

Price: (Inland) Rs. 10.00 (Foreign) 23 sh. 4 d. *or* 3 $ 60 cents.

CENSUS OF INDIA, 1951

Central Government Publications

Census Report, Volume XV—Uttar Pradesh is published in the following parts.

I-A (i-ii)	..	General Report.
I-B ..	..	Report on Vital Statistics.
I-C (i—vi)	..	Subsidiary Tables (in 6 books).
II-A ..	..	General Population Tables.
II-B (i—vii)	..	General Economic Tables (in 7 books).
II-C (i—vi)	..	Cultural and Migration Tables (in 6 books).
III-A ..	..	Household Economic Tables.
III-B ..	..	Household Economic Tables (concluded).
IV-A ..	..	Report on Housing and Establishments and Housing and Establishment Tables (E-series Tables-except E-III).
IV-B ..	..	Housing and Establishment Tables (E-III).
V-A ..	..	Special Tables for Scheduled Castes.
V-B ..	..	Reprints from old Census Reports and Ethnographic Notes.
VI ..	..	Village Survey Monographs (Monographs on selected villages).
VII-A	..	Handicraft Survey Reports.
VII-B	..	Fairs and Festivals in Uttar Pradesh.
VIII-A	..	Administration Report-Enumeration (For official use only).
VIII-B	..	Administration Report-Tabulation (For official use only).
IX ..	..	Census Atlas of Uttar Pradesh.
X ..	..	Special Report on Kanpur.

State Government Publications

54 Volumes of District Census Handbooks.

NOTE

This Report is being published in two books—Part IV A and Part IV B. Part IV A contains the Report, Subsidiary Tables and Housing Tables E–I, E–II, E–IV and E–V, and Part IV B contains Table E–III. Table E–III of this State is very lengthy and the Report and all Housing and Subsidiary Tables could not be published in one book.

PREFACE

The Report on Housing and Establishments, is Part IV A of the 1961 *Census publications.* This part is based on information collected during the House listing operation concluded in November, 1960.

2. Data collected in Houselists were made available to three Tabulation Offices set up for this purpose at Lucknow, Rampur and Allahabad in December, 1960. Scrutiny of Houselists and processing of data were commenced in January, 1961. The preparation of Housing Tables in these offices took about a year. In the meantime a State Housing Tabulation Unit was set up at Lucknow in October, 1961. Data required for this Report could, therefore, be had much earlier than those for other Parts, which has enabled the publication of this Part earlier than Part IA—*General Report.*

3. Housenumbering and Houselisting are both cumbersome operations. These duties were performed by more than one lakh enumerators and over sixteen thousand supervisors, in addition to their normal work, quite often at great personal inconvenience. Most of them were drawn from the ranks of school-teachers, lower orders of Government servants, and employees of local bodies, and to them I owe a great debt. I am also beholden to all District Officers, Presidents of Antarim Zila Parishads (erstwhile District Boards), Mukhya Nagar Adhikaris of Nagar Mahapalikas (Municipal Corporations), Presidents of Municipal Boards and other local bodies for their willing co-operation in this difficult task.

4. The work of preparing Housing Tables requires enormous patience and labour. For this I owe a debt of gratitude to a large body of compilers and tabulation assistants and statistical assistants, and also to Sarvashri Daya Shanker Misra, Raj Indra Verma and Balbir Saran Das of the Uttar Pradesh Civil Service, who were working as Deputy Superintendents of Census Operations at Lucknow, Rampur and Allahabad, respectively.

5. I am extremely grateful to Shri A. Mitra, Registrar General, India for his detailed suggestions in regard to chapter headings and topics dealt with in each chapter, which have enriched the Report beyond measures. I am also thankful to my Statistician, Shri Fateh Bahadur Nigam of the Directorate of Economic Intelligence and Statistics, who examined the typescript of the Report at great pains and offered valuable advice.

P. P. BHATNAGAR,

Superintendent of Census Operations,
Uttar Pradesh.

LUCKNOW :
March 1, 1963.

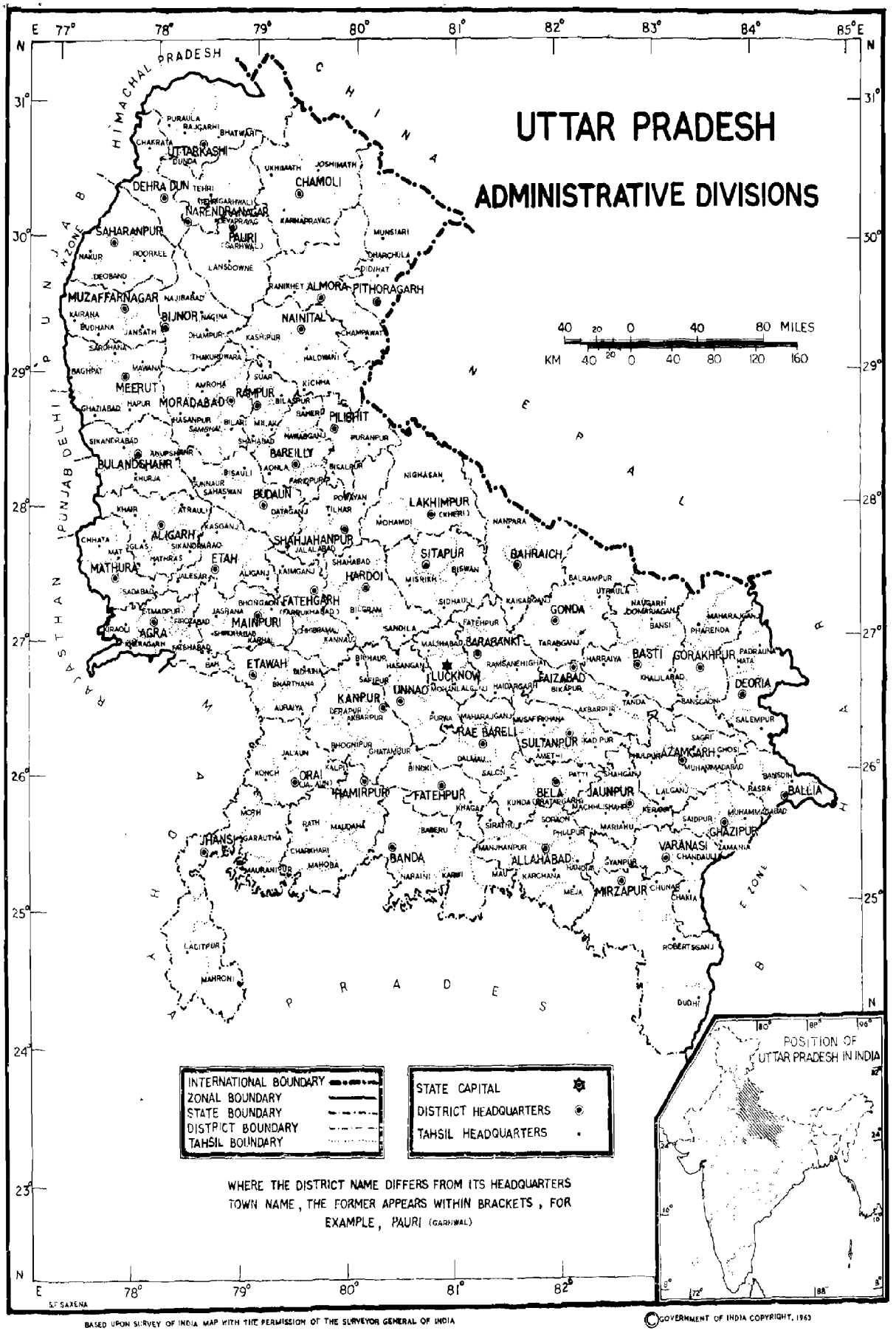

S.P. SAXENA

BASED UPON SURVEY OF INDIA MAP WITH THE PERMISSION OF THE SURVEYOR GENERAL OF INDIA

© GOVERNMENT OF INDIA COPYRIGHT, 1963

CONTENTS

(The figures within brackets indicate the number of the paragraphs of the Chapter in which the subject has been treated)

INTRODUCTION

Pages

First time in Indian Census History that a comprehensive Housing Census has been taken (1)—Conferences of September and October, 1958 (2)—First and Second Pretests of Houselist Schedule; final form of the Houselist and the Houselist Abstract (3)—Perhaps no other country has made such an attempt; Efforts commended by ECAFE (4) 1—5, 1-2

Period of Housenumbering and Houselisting (5) 2

Concepts and Definitions : Building ; Census Houses ; Census Household ; Relationship between Building, Houses and Census Household (6-7) 2-3

Training to Staff in Housenumbering and Houselisting and Issue of Instructions (8) 3

Housenumbering and Houselisting (9—11)—Difficulties in Housenumbering (12) 3

Despatch of Houselists to Tabulation Offices (13)—Scrutiny and References to Tahsils and Towns for Reconciliation (14) 3-4

Preparation of Housing Tables ; Innovations on Instructions laid down by R.G.'s office—Performance of Tabulation—Incongruities and their Removal (15—17) 4-5

Housing Tables and Subsidiary Tables—Full count and sample basis (18) 5

Column Headings of the Houselists 5

CHAPTER I

USES OF OCCUPIED CENSUS HOUSES

(Housing Table E-I and Subsidiary Tables)

Definitions : Dwellings—Shop-*cum*-Dwellings—Workshops-*cum*-Dwellings—Hotels, Sarais, Dharmashalas, Tourist Houses or Inspection Houses—Shops excluding Eating Houses—Business Houses and Offices—Factories, Workshops and Worksheds—Schools and other Educational Institutions—Restaurants, Sweetmeat Shops and Eating Places—Places of Entertainment and Community Gathering—Public Health and Medical Institutions (1) 6—20, 6-7

Distribution of Census Houses by Kinds of Uses (2)– Subsidiary Tables E-I. 1 and E-I.2 (3)–Distribution of 1,000 Total, Rural and Urban Census Houses by Kinds of Uses (4– 5) 6—8

Vacant Houses (6-7) 8-9

Dwellings (8—10) 9—11

Shops and Shop-*cum*-Dwellings (except Eating Houses) (11-12) 11-12

Workshops and Factories and Workshop-*cum*-Dwellings (13—15) 12

Business Houses and Offices and Teaching Institutions (16-17) 12—14

Places of Halt, Eating, Entertainment and Community Gathering (18—22) 14-15

Public Health, Medicines, etc. (23—26) 15—17

Census Houses in Cities and Towns having 50,000 Population and Above (General) (27)—Vacant Houses (28)—Dwellings (29)—Shops, including Shop-*cum*-Dwellings (30)—Workshops and Factories including Workshop-*cum*-Dwellings (31)—Business Houses and Offices (32)—Teaching Institutions (33)—Places of Halt (34)—Eating Places (35)—Places of Entertainment and Community Gathering (36)—Public Health and Medical Institutions (37) 17—19

Classification of Cities and Towns having 50,000 Population and Above as Industrial, Commercial and Residential (38—42) 19-20

CHAPTER II

TENURE STATUS OF CENSUS HOUSEHOLDS

	Pages
(*Housing Table E-II and Subsidiary Tables*)	21—32
Definitions : Owned—Rented—Dwellings with other Uses (1)	21
Subsidiary Tables E-II.1 and E-II.2 (2)	21
Distribution of Census Households by the Type of Uses of Census Houses (General) (3-4)	21-22
Distribution of Households by the Type of Use of Census Houses in Rural Areas (5)—Dwellings (6)—Shop-*cum*-Dwellings (7)—Workshop-*cum*-Dwellings (8)—Dwellings with other Uses (9)—Shop-*cum*-Dwelling and Workshop-*cum*-Dwelling a rarity (10)—Distribution of Households by Type of Use in Urban Areas (11)—Dwellings (12—15)—Shop-*cum*-Dwellings (16—18)—Workshop-*cum*-Dwellings (19—21)—Dwellings with other Uses (22-23)	22—31
Distribution of Households by the Type of Use of Census Houses and by Tenure Status in Cities and Towns having 50,000 Population and Above—Dwellings (24)—Shop-*cum*-Dwellings (25)—Workshop-*cum*-Dwellings (26)—Tenure Status in Dwellings (27)—Tenure Status in Shop-*cum*-Dwellings (28)—Tenure Status in Workshop-*cum*-Dwellings (29)—Tenure Status in Dwellings with other Uses (30)—Limitations (31)	31-32

CHAPTER III

WORKSHOPS AND FACTORIES

(*Housing Table E-III and Subsidiary Tables*)	33—72
Explanation of the data collected in the Table—Definition of Workshop or Factory—Subsidiary Tables E-III.1, E-III.2 and E-III.3—Limitations (1—5)	33-34
Registered Factories (General) (6—11)—Basic Metals and their Products except Machinery and Transport Equipment (12)—Machinery and Electrical Equipment other than Transport (13)—Transport Equipment (14)—Miscellaneous Manufacturing Industries (15)—Non metallic Mineral Products (16)—Chemicals, Chemical and Rubber Products (17)—Leather and Leather Products, Wood, Paper, Printing and Publishing (18)—Textiles (19)—Wines, Spirits, Industrial Alcohol, Soft Drinks, Tea and Ice (20)—Tobacco Products (21)—Sugar and *Gur* (22)—Foodstuffs other than Sugar (23)—Industries giving largest employment (24)—Important Industries in seven districts (25)—General Remarks (26)	34—51
All Workshops and Factories (General) (27—29)	51—53
All Workshops and Factories (Rural-Urban Distribution) (30—33)	53-54
Distribution of Workshops and Factories by Power and Fuel used (34—37)	54-55
Distribution of Workshops and Factories by Size of Employment (38—43)	55—57
Distribution of Workshops and Factories in each kind of Fuel and Power by Size of Employment (44—49)	57—59
Distribution of Workshops and Factories by Major and Minor Groups of Industry (General) (50—53)—Major Group 20 : Foodstuffs (54)—Major Group 21 : Beverages (55)—Major Group 22 : Tobacco Products (56)—Major Groups 23 to 27 : Textiles (57)—Major Group 28 : Wood and Wooden Products (58)—Major Group 29 : Paper and Paper Products (59)—Major Group 30 : Printing and Publishing (60)—Major Group 31 : Leather and Leather Products (61)—Major Group 32 : Rubber, Petroleum and Coal Products (62)—Major Group 33 : Chemicals and Chemical Products (63)—Major Groups 34 and 35 : Non-Metallic Mineral Products, other than Petroleum and Coal (64)—Major Group 36 : Basic Metals and their Products (65)—Major Group 37 : Machinery and Electrical Equipment, other than Transport (66)—Major Group 38 : Transport Equipment (67)—Major Group 39 : Miscellaneous Manufacturing Industries (68)	59—69
Relationship between Industry and Power (69)	69-70
Workshops and Factories in Cities and Towns having 50,000 Population and Above (70—74)	70—72
Conclusion (75)	72

CHAPTER IV

MATERIAL OF WALL AND ROOF

	Pages
(Housing Table E-IV and Subsidiary Tables)	73—94
Explanation of data collected in the Table—Subsidiary Tables E-IV.1 and E-IV.2 (1-2)	73
A. Material of Wall	
Material of Wall (3—5)—Wall Material in Rural Areas (General) (6)—Mud (7—9)—Unburnt Brick (10-11)—Burnt Brick (12-13)—Stone (14)—Grass, Leaf, Reed or Bamboo (15-16)—Timber, Cement Concrete, C.I. and other Metal Sheets and All Other Material (17-18)	73—78
Wall Material in Urban Areas (General) (19)—Burnt Brick (20)—Mud (21-22)—Unburnt Brick (23)—Stone (24-25)—Cement Concrete (26)—Grass, Leaf, Reed or Bamboo (27)—Timber, C.I. Sheets, Other Material (28—30)	78—81
Wall Material in Cities and Towns having 50,000 Population and Above (General) (31)—Burnt Brick (32)—Mud (33)—Unburnt Brick (34)—Grass, Leaf, Reed or Bamboo (35)—Stone (36)—Remaining Wall Material (37)	81-82
B. Material of Roof	
Material of Roof (38—40)—Roof Material in Rural Areas (General) (41-42)—Clay and Miscellaneous Material (All Other Material) (43-44)—Tiles, Slate and Shingle (45-46)—Grass, Leaf, Reed, Thatch, Wood or Bamboo (47)—Concrete and Stone Slab (48)—Brick and Lime (49)—Corrugated Iron, Zinc or Other Metal Sheet (50)—Asbestos Cement Sheet (51)	82—87
Roof Material in Urban Areas (General) (52)—Concrete and Stone Slab (53)—Brick and Lime (54-55)—All Other Material (56-57)—Tiles, Slate and Shingle (58-59)—C.I., Zinc or Other Metal Sheet (60-61)—Grass, Leaf, Reed, Thatch, Wood or Bamboo (62-63)—Asbestos Cement Sheet (64)	88—92
Roof Material in Cities and Towns having 50,000 Population and Above (General) (65)—Brick and Lime (66)—Concrete and Stone Slab (67)—Clay and Miscellaneous Material (68)—Tiles, Slate and Shingle (69)—Grass, Leaf, Reed, Thatch, Wood or Bamboo (70)—C.I., Zinc or Other Metal Sheet (71)—Asbestos Cement Sheet (72)—Conclusion (73)	92—94

CHAPTER V

HOUSEHOLD POPULATION

(Housing Table E-V and Subsidiary Tables)	95—109
Explanation of data collected in the Table—Subsidiary Tables E-V.1 and E-V.2 (1—3)	95
Distribution of Households by the number of Rooms Occupied (General) (4-5)—Households with no Regular Rooms (6)—Households with One Room (7-8)—Households with Two Rooms (9-10)—Households with Three Rooms (11-12)—Households with Four Rooms (13-14)—Households with Five Rooms and More (15-16)	95—100
Households according to Rooms Occupied in Cities and Towns with Population of 50,000 and Above (General) (17)—Households with no Regular Rooms (18)—Households with One Room (19)—Households with Two Rooms (20)—Households with Three Rooms (21)—Households with Four Rooms (22)—Households with Five Rooms and Above (23)	100-101
Number of Persons per Room and per Household in each category of Household (General) (24—26)—Persons per Room in Rural Areas (27)—Persons per Room in Urban Areas (28)—Persons per Room in Cities and Towns with Population of 50,000 and Above (29-32)	101—104
Size of Households (General) (33—36)—Size of Household in Rural Areas (37)—Size of Household in Urban Areas (38)—Size of Household in Cities and Towns with Population of 50,000 and Above (39)	104—107
Size of Households in Rural Areas according to the Number of Rooms—Households with One Room (40)—Households with Two Rooms (41)—Households with Three Rooms (42)—Households with Four Rooms (43)—Households with Five Rooms and Above (44)	107

	Pages
Size of Households in Urban Areas according to the Number of Rooms—Households with One Room (45)—Households with Two Rooms (46)—Households with Three Rooms (47)—Households with Four Rooms (48)—Households with Five Rooms and Above (49)	107-108
Size of Households in Cities and Towns with Population of 50,000 and Above according to Number of Rooms—Households with One Room (50)—Households with Two Rooms (51)—Households with Three Rooms (52)—Households with Four Rooms (53)—Households with Five Rooms and Above (54)	108-109
A Note on Settlement Pattern of Villages and House Types	111—116
Subsidiary Tables	
E-I. 1	117—132
E-I. 2	133—140
E-II. 1	141—148
E-II. 2	149—156
E-III. 1	157—170
E-III. 2	171—184
E-III. 3	185—245
E-IV. 1	247—259
E-IV. 2	261—273
E-V. 1	274—281
E-V. 2	283—291
Main Tables	
E-I	293—329
E-II	331—379
E-IV	381—419
E-V	421—463
APPENDIX	
Indian Standard Industrial Classification	465—468
Index	469—476

LIST OF INSET TABLES

CHAPTER I

Tables		*Para*
1.1	Distribution of Census Houses among various Categories in Uttar Pradesh	2
1.2	Distribution of 1,000 Total, 1,000 Rural and 1,000 Urban Census Houses by various Kinds of Use	4
1.3	Proportion of Vacant Census Houses in States and certain Union Territories	6
1.4	Distribution of Districts by Proportion of Vacant Census Houses	7
1.5	Tahsils having less than 10 or more than 200 Vacant Census Houses per 1,000 Census Houses	7
1.6	Proportion of Census Houses used as Dwellings, Wholly or Partly, in States and certain Union Territories	8
1.7	Distribution of Districts by Proportion of Census Houses used as Dwellings, Wholly or Partly	9
1.8	Tahsils having less than 400 or more than 800 Census Houses used as Dwellings, Wholly or Partly, per 1,000 Census Houses	9
1.9	Proportion of Census Houses used as Dwellings, Wholly or Partly, in the Urban and Rural Areas of certain Districts	10
1.10	Proportion of Census Houses used as Shops (excluding Eating Places) and Shop-*cum*-Dwellings in States and certain Union Territories	11
1.11	Distribution of Districts by Proportion of Shops (excluding Eating Places) and Shop-*cum*-Dwellings	12
1.12	Tahsils having less than eight or more than 50 Census Houses used as Shops (excluding Eating Places) and Shop-*cum*-Dwellings per 1,000 Census Houses	12
1.13	Proportion of Census Houses used as Workshops and Factories and Workshops-*cum*-Dwellings in States and certain Union Territories	13
1·14	Distribution of Districts by Proportion of Workshops and Factories and Workshop-*cum*-Dwellings	14
1.15	Proportion of Census Houses used as Business Houses and Offices and as Teaching Institutions in States and certain Union Territories	16
1.16	Distribution of Districts by Proportion of Teaching Institutions	17
1.17	Tahsils having one or above three Census Houses used as Teaching Institutions per 1,000 Census Houses	17
1.18	Proportion of Census Houses used as Places of Halt, Eating, Entertainment and Community Gathering in States and certain Union Territories	18
1.19	Proportion of Census Houses used as Public Health and Medical Institutions and Centres and of those used for other purposes in States and certain Union Territories	23
1.20	Distribution of Districts by Proportion of Public Health, Medical Institutions, etc.	24
1.21	Tahsils having negligible proportion of Census Houses used as Public Health and Medical Institutions, Health Centres, Hospitals, Dispensaries, Clinics, etc.	26
1.22	Distribution of Class I and II Towns by Proportion of Vacant Census Houses	28
1.23	Distribution of Class I and II Towns by Proportion of Census Houses used as Dwellings, Wholly or Partly	29
1.24	Distribution of Class I and II Towns by Proportion of Shops and Shop-*cum*-Dwellings	30
1.25	Distribution of Class I and II Towns by Proportion of Workshops and Factories and Workshop-*cum*-Dwellings	31
1.26	Distribution of Class I and II Towns by Proportion of Teaching Institutions	33
1.27	Class I and II Towns having more than 4 per 1,000 Census Houses as Eating Places	35
1.28	Distribution of Class I and II Towns by Proportion of Public Health and Medical Institutions, Centres, etc.	37

		Para
1.29	Industrial Towns of Classes I and II	39
1.30	Commercial Towns of Classes I and II	40
1.31	Residential and Administrative Towns of Classes I and II	41

CHAPTER II

2.1	Distribution of 1,000 Rural and 1,000 Urban Households in States and certain Union Territories, by Types of Use of Census Houses	3
2.2	Distribution of Districts by Proportion of Households occupying Shop-*cum*-Dwellings (Rural)	7
2.3	Tahsils having 7 or more per 1,000 Households occupying Shop-*cum*-Dwellings (Rural)	7
2.4	Distribution of Districts by Proportion of Households occupying Workshop-*cum*-Dwellings (Rural)	8
2.5	Tahsils having 5 or more per 1,000 Households occupying Workshop-*cum*-Dwellings (Rural)	9
2.6	Distribution of Districts by Proportion of Households occupying Dwellings with Other Uses (Rural)	9
2.7	Tahsils having 5 or more per 1,000 Households occupying Dwellings with Other Uses (Rural)	9
2.8	Distribution of 1,000 Households living in Census Houses used exclusively as Dwellings in States and certain Union Territories by Tenure Status (Urban)	12
2.9	Tahsils having less than 900 Households occupying Census Houses used exclusively as Dwellings (Urban)	13
2.10	Distribution of Districts by Proportion of Households occupying rented Census Houses used exclusively as Dwellings (Urban)	14
2.11	Tahsils having more Households occupying rented Census Houses used exclusively as Dwellings than owned (Urban)	15
2.12	Proportion of Households living in Shop-*cum*-Dwellings in States and certain Union Territories by Tenure Status (Urban)	16
2.13	Distribution of Districts by Proportion of Households occupying Shop-*cum*-Dwellings (Urban)	17
2.14	Tahsils (situated in the plains) having 25 or more per 1,000 Households occupying Shop-*cum*-Dwellings (Urban)	17
2.15	Proportion of Households living in Workshop-*cum*-Dwellings in States and certain Union Territories by Tenure Status (Urban)	19
2.16	Distribution of Districts by Proportion of Households occupying Workshop-*cum*-Dwellings (Urban)	20
2.17	Tahsils having more than 40 per 1,000 Households occupying Workshop-*cum*-Dwellings (Urban)	20
2.18	Tahsils having more Households occupying Rented Workshop-*cum*-Dwellings than Owned (Urban)	21
2.19	Tahsils having all or almost all Households occupying owned Workshop-*cum*-Dwellings (Urban)	21
2.20	Proportion of Households living in Dwellings with Other Uses in States and certain Union Territories by Tenure Status (Urban)	22
2.21	Distribution of Districts by Proportion of Households occupying Dwellings with Other Uses (Urban)	23

CHAPTER III

3.1	Distribution of Registered Factories by Size of Employment	7
3.2	Industrial Workers in Registered Factories per 1,000 Population in certain States	8
3.3	Industrial Workers in Registered Factories in certain Districts	9

		Para
3.4	Districts having 50 or more Registered Factories	10
3.5	Districtwise Distribution of Registered Factories manufacturing Basic Metals and their Products, except Machinery and Transport Equipment	12
3.6	Districtwise Distribution of Registered Factories manufacturing Machinery and Electrical Equipment, other than Transport	13
3.7	Districtwise Distribution of Registered Workshops and Factories manufacturing Transport Equipment	14
3.8	Districtwise Distribution of Registered Factories engaged in Miscellaneous Industries	15
3.9	Districtwise Distribution of Registered Factories manufacturing Non-Metallic Mineral Products	16
3.10	Districtwise Distribution of Registered Factories manufacturing Chemicals, Chemical Products and Rubber Goods	17
3.11	Districtwise Distribution of Registered Factories manufacturing Leather and Leather Products	18(1)
3.12	Districtwise Distribution of Registered Factories manufacturing Wood and Wooden Products, Pulp, Paper and Paper products, Printing and Publishing	18(2)
3.13	Districtwise Distribution of Registered Factories manufacturing Textiles	19
3.14	Districtwise Distribution of Registered Factories manufacturing Beverages and Ice	20
3.15	Districtwise Distribution of Registered Factories manufacturing Tobacco and Tobacco Products	21
3.16	Districtwise Distribution of Registered Factories manufacturing Sugar, Indigenous Sugar and *Gur*	22
3.17	Districtwise Distribution of Registered Factories manufacturing Foodstuffs other than Sugar	23
3.18	Distribution of Registered Factories in 7 Districts having highest Factory Employment	25
3.19	Number of Workshops and Factories and Density per Lakh Population in States and certain Union Territories	27
3.20	Distribution of Districts by number of Workshops and Factories	28
3.21	Distribution of Districts by Density of Workshops and Factories per Lakh Population	29
3.22	Districts having more than half Workshops and Factories in Urban Areas	30
3.23	Proportion of Urban Workshops and Factories in other Industrial Districts	31
3.24	Districts having less than one-tenth Workshops and Factories in Urban Areas	32
3.25	Districts having more than 4,000 Workshops and Factories in Urban Areas or more than 6,000 in Rural	33
3.26	Distribution of Districts by number of Workshops and Factories worked by Electricity, Liquid Fuel and Solid Fuel	35
3.27	Proportion of Workshops and Factories worked by Electricity, Liquid Fuel and Solid Fuel to all Workshops and Factories in nine Districts	36
3.28	Proportion of Urban Workshops and Factories worked by Electricity, Liquid Fuel and Solid Fuel in certain Districts	37
3.29	Distribution of Workshops and Factories by Size of Employment	38
3.30	Distribution of Districts by Proportion of One-Worker Industrial Establishments	39
3.31	Districts having more than 300 Workshops and Factories in the Working Group 6—9 or more than 100 in the Working Group 10—19 in Rural and Urban areas Separately	41
3.32	Districts having more than 30 Workshops and Factories in the Working Group 20—49 or more than 10 in the Working Group 50—99 in Rural and Urban areas Separately	42

		Para
3.33	Dominant Working Group in Workshops and Factories in each kind of Fuel and Power in States and certain Union Territories	44
3.34	Proportion of Workshops and Factories employing 50 workers and above in each kind of Fuel or Power	47
3.35	Districts not having a majority of 2—5 Worker Establishments among Workshops and Factories run on Electricity and Liquid Fuel	48
3.36	Districts not having a majority of One-Worker Establishments in Rural Areas and of 2—5 in Urban Areas, for the remaining Workshops and Factories	49
3.37	Distribution of 1,000 Workshops and Factories of all kinds by Major Groups of Division 2 in States and certain Union Territories	50
3.38	Distribution of 1,000 Workshops and Factories of all kinds by Major Groups of Division 3 in all States and certain Union Territories	52
3.39	Proportion of Workshops and Factories in selected Major Groups of Industry	53
3.40	Districts having more than 1,500 Rural or more than 500 Urban Workshops and Factories in Foodstuff Industries	54
3.41	Districts having more than 1,000 Rural or more than 500 Urban Workshops and Factories in Textile Industries	57
3.42	Districts having more than 200 Rural or more than 100 Urban Workshops and Factories in Wood Industries	58
3.43	Districts having more than 50 Urban Workshops and Factories in Printing Industry	60
3.44	Districts having more than 300 Rural or 200 Urban Workshops and Factories in Leather Industry	61
3.45	Districts having more than 25 Rural or 25 Urban Workshops and Factories in Glass Bangle Industry	64
3.46	Districts having more than 12 Brick Kilns	64
3.47	Districts having more than four Basic Ferrous or more than two Basic Non-ferrous Metal Workshops and Factories	65
3.48	Districts having more than 100 Brass and Bell Metal Workshops and Factories	65
3.49	Districts having more than 400 Rural or 200 Urban Workshops and Factories in Sundry Hardware	65
3.50	Districts having more than 600 Rural or 300 Urban Workshops and Factories in Basic Metals and their Products (except Machinery and Transport Equipment)	65
3.51	Districts having more than 25 Workshops and Factories in Industries connected with Machinery and Electrical Equipment (other than Transport)	66
3.52	Districts having more than 20 Workshops and Factories for Repairs and Servicing of Motor Vehicles	67
3.53	Districts having more than 150 Rural or 200 Urban Workshops and Factories for Bicycle Repairs	67
3.54	Districts having more than 600 Rural or 300 Urban Workshops and Factories in Miscellaneous Manufacturing Industries	68
3.55	Rural Industries having more than one-fifth Workshops and Factories worked by Power or Fuel	69
3.56	Urban Industries having more than one-fifth Workshops and Factories worked by Power or Fuel.	69
3.57	Distribution of Class I and II Towns by number of Workshops and Factories	70
3.58	Distribution of Class I and II Towns by number of Workshops and Factories worked by Electricity, Liquid Fuel and Solid Fuel	71
3.59	Distribution of Class I and II Towns by number of Workshops and Factories in the Working Group 50 and Above	72

CHAPTER IV

		Para
4.1	Distribution of 1,000 Rural and 1,000 Urban Households in States and certain Union Territories, by Wall Material of the Census Houses occupied	3
4.2	Distribution of Districts by Proportion of Mud-Wall Dwellings (Rural)	7
4.3	Distribution of Tahsils by Proportion of Mud-Wall Dwellings (Rural)	8
4.4	Distribution of Districts by Proportion of Unburnt-Brick-Wall Dwellings (Rural)	10
4.5	Distribution of Tahsils by Proportion of Unburnt-Brick-Wall Dwellings (Rural)	11
4.6	Distribution of Districts by Proportion of Burnt-Brick-Wall Dwellings (Rural)	12
4.7	Distribution of Tahsils by Proportion of Burnt-Brick-Wall Dwellings (Rural)	13
4.8	Distribution of Districts by Proportion of Stone-Wall Dwellings (Rural)	14
4.9	Distribution of Districts by Proportion of Grass, Leaf, Reed or Bamboo Wall Dwellings (Rural)	15
4.10	Tahsils having 50 or more Dwellings with Walls of Grass, Leaf, Reed or Bamboo per 1,000 Dwellings (Rural)	16
4.11	Tahsils having 10 or more Dwellings per 1,000 Dwellings with Walls of Timber and other Material (Rural)	17
4.12	Distribution of Districts by Proportion of Brick-Wall Dwellings (Urban)	20
4.13	Distribution of Districts by Proportion of Mud-Wall Dwellings (Urban)	21
4.14	Tahsils having more than three-fourths Mud-Wall Dwellings (Urban)	22
4.15	Tahsils having more than one-fifth Unburnt-Brick-Wall Dwellings (Urban)	23
4.16	Tahsils (other than those in Himalayan Hills) having more than one-tenth Stone-Wall Dwellings (Urban)	25
4.17	Tahsils having more than one-tenth Grass, Leaf, Reed or Bamboo Wall Dwellings (Urban)	27
4.18	Distribution of Class I and II Towns by Proportion of Burnt-Brick-Wall Dwellings	32
4.19	Distribution of Class I and II Towns by Proportion of Mud-Wall Dwellings	33
4.20	Distribution of Class I and II Towns by Proportion of Unburnt-Brick-Wall Dwellings	34
4.21	Distribution of Class I and II Towns by Proportion of Grass, Leaf, Reed or Bamboo Wall Dwellings	35
4.22	Distribution of 1,000 Rural and 1,000 Urban Households in States and certain Union Territories, by Roof Material of Census Houses occupied	38
4.23	Distribution of Districts by Proportion of Clay and Miscellaneous Material-Roof-Dwellings (Rural)	43
4.24	Distribution of Tahsils by Proportion of Miscellaneous Material-Roof Dwellings (Rural)	44
4.25	Tahsils having negligible Proportion of Dwellings with Roofs of Clay and Miscellaneous Material (Rural)	44
4.26	Tahsils having a very high Proportion of Dwellings with Roofs of Clay and Miscellaneous Material (Rural)	44
4.27	Distribution of Districts by Proportion of Dwellings with Roofs of Tile, Slate or Shingle (Rural)	45
4.28	Distribution of Tahsils by Proportion of Dwellings with Roofs of Tile, Slate or Shingle (Rural)	46
4.29	Tahsils having more than 950 per 1,000 Dwellings with Roofs of Tile, Slate or Shingle (Rural)	46
4.30	Distribution of Districts by Proportion of Dwellings with Roofs of Grass, Leaf, Reed, Thatch, Wood or Bamboo (Rural)	47
4.31	Distribution of Districts by Proportion of Dwellings with Roofs of Brick-and-Lime (Rural)	49
4.32	Distribution of Districts by Proportion of Dwellings with Roofs of Concrete-and-Stone Slab (Urban)	53

		Para
4.33	Tahsils having more than 40 per cent Dwellings with Roofs of Concrete-and-Cement Slab (Urban)	53
4.34	Distribution of Districts by Proportion of Dwellings with Roofs of Brick-and-Lime (Urban)	54
4.35	Tahsils having more than one-half Dwellings with Roofs of Brick-and-Lime (Urban)	55
4.36	Distribution of Districts by Proportion of Dwellings with Roofs of Clay and Miscellaneous Material (Urban)	56
4.37	Tahsils having more than three-fourth Dwellings with Roofs of Clay and Miscellaneous Material (Urban)	57
4.38	Distribution of Districts by Proportion of Dwellings with Roofs of Tile, Slate or Shingle (Urban)	58
4.39	Tahsils having more than four-fifth Dwellings with Roofs of Tile, Slate and Shingle (Urban)	59
4.40	Distribution of Districts by Proportion of Dwellings with Roofs of C.I., Zinc or other Metal sheet (Urban)	60
4.41	Tahsils having Dwellings with Roofs of more than two-fifth C. I., Zinc or other Metal sheet (Urban)	61
4.42	Distribution of Districts by Proportion of Dwellings with Roofs of Grass, Leaf, Reed, Thatch, Wood or Bamboo (Urban)	62
4.43	Tahsils having more than one-fourth Dwellings with Roofs of Grass, Leaf, Reed, Thatch, Wood or Bamboo (Urban)	63
4.44	Distribution of Class I and II Towns by Proportion of Dwellings with Roofs of Brick-and-Lime	66
4.45	Distribution of Class I and II Towns by Proportion of Dwellings with Roofs of Concrete-and-Stone Slab	67
4.46	Distribution of Class I and II Towns by Proportion of Dwellings with Roofs of Clay and Miscellaneous Material	68
4.47	Distribution of Class I and II Towns by Proportion of Dwellings with Roofs of Tile	69
4.48	Distribution of Class I and II Towns by Proportion of Dwellings with Roofs of Grass, Leaf, Reed, Thatch or Bamboo	70
4.49	Distribution of Class I and II Towns by Proportion of Dwellings with Roofs of C.I., Zinc or other Metal sheet	71

CHAPTER V

5.1	Distribution of 1,000 Census Households, according to number of Rooms occupied, in States and certain Union Territories	4
5.2	Distribution of Districts by Proportion of Households living in One Room	7
5.3	Tahsils having more than half Households living in One Room	8
5.4	Distribution of Districts by Proportion of Households living in Two Rooms	9
5.5	Tahsils having more than two-fifth Households living in Two Rooms	10
5.6	Distribution of Districts by Proportion of Households living in Three Rooms	11
5.7	Tahsils having more than one-fourth Households living in Three Rooms	12
5.8	Distribution of Districts by Proportion of Households living in Four Rooms	13
5.9	Tahsils having more than one-fifth Households living in Four Rooms	14
5.10	Tahsils having less than one-twentieth Households living in Four Rooms	14
5.11	Distribution of Districts by Proportion of Households living in Five Rooms and More	15
5.12	Tahsils having more than one-fourth Households living in Five and more Rooms	16
5.13	Distribution of Class I and II Towns by Proportion of Households living in One-Room	19
5.14	Distribution of Class I and II Towns by Proportion of Households living in Two Rooms	20

		Para
5.15	Distribution of Class I and II Towns by Proportion of Households living in Three Rooms	21
5.16	Distribution of Class I and II Towns by Proportion of Households living in Four Rooms	22
5.17	Distribution of Class I and II Towns by Proportion of Households living in Five Rooms and More	23
5.18	Average Number of Persons per Room in States and certain Union Territories	25
5.19	Distribution of Districts by Density of Persons per Room	26
5.20	Distribution of Districts by Density of Persons per Room (Rural)	27
5.21	Distribution of Districts by Density of Persons per Room (Urban)	28
5.22	Distribution of Class I and II Towns by Density of Persons per Room	29
5.23	Households by Number of Rooms and Number of Persons in selected Blocks of Kanpur Municipal Corporation	30
5.24	Wards in KAVAL Cities having Highest and Lowest Density of Persons per Room	31
5.25	Wards in Other Cities having Highest and Lowest Density of Persons per Room	32
5.26	Number of Persons per Household in States and certain Union Territories	33
5.27	Average Size of Households in Uttar Pradesh from 1911 to 1961	35
5.28	Distribution of Districts by average Size of Household (Rural)	37
5.29	Distribution of Districts by average Size of Household (Urban)	38
5.30	Distribution of Class I and II Towns by average Size of Household	39
5.31	Distribution of Class I and II Towns by average Number of Persons per Household occupying One-Room	50
5.32	Distribution of Class I and II Towns by average Number of Persons per Household occupying Two Rooms	51
5.33	Distribution of Class I and II Towns by average Number of Persons per Household occupying Three Rooms	52
5.34	Distribution of Class I and II Towns by average Number of Persons per Household occupying Four Rooms	53
5.35	Distribution of Class I and II Towns by average Number of Persons per Household occupying Five Rooms and More	54

LIST OF MAPS

Map No.		*Facing page*
	CHAPTER I	
I/A	Proportion of Census Houses used wholly or partly as Dwellings (by Tahsils)	10
I/B	Proportion of Census Houses used as Teaching Institutions (by Tahsils)	14
I/C	Proportion of Census Houses used as Health and Medical Institutions (by Tahsils)	17
	CHAPTER II	
II	Proportion of Households living in Workshop-*cum*-Dwellings (by Tahsils)	23
	CHAPTER III	
III/A	Districtwise Distribution of Registered Factories (excluding Defence Installations)	35
III/B	Districtwise Distribution of Workshops and Factories	51
III/C	Districtwise Distribution of Workshops and Factories per Lakh Population	52
III/D	Districtwise Distribution of Workshops and Factories run on Electricity, Liquid Fuel and Solid Fuel	54
III/E	Districtwise Proportions of One Worker Workshops and Factories	56
	CHAPTER IV	
IV/A	Predominant Wall Material in Rural Areas (by Tahsils)	75
IV/B	Proportion of Mud-Wall Dwellings in Rural Areas (by Tahsils)	76
IV/C	Predominant Roof Material in Rural Areas (by Tahsils)	84
IV/D	Proportion of Clay and Miscellaneous Material Roof Dwellings in Rural Areas (by Tahsils)	86
	CHAPTER V	
V/A	Predominant Type of Household according to Number of Rooms (by Tahsils)	96
V/B	Proportion of Households living in One Room (by Tahsils)	98
V/C	Density of Persons per Room (by Districts)	102
V/D	Average Size of Households (by Districts)	106

LIST OF PLATES

(i) Lay out of Village Sites

(ii) Photographs and linedrawings of House types. } Between pp. 116—117

INTRODUCTION

For the first time in the Indian Census history a comprehensive Housing Census was taken on the eve of the 1961 Census. No uniformity had been observed at the earlier Censuses in the Houselist form, but in view of the importance of Housing data for the Planning Commission, the National Buildings Organisation and the Ministry of Commerce and Industry a uniform and detailed Houselist form was adopted at this Census for the whole country. The new form was devised not only to record the purpose to which each Census house was put, but also in the case of workshops and factories to record the name of product(s), repairs or servicing undertaken, average number of persons employed daily, kind of fuel and power used—information so very useful for Industry. It was also meant to record for each Census house the material of walls and roofs, and for each household its tenure status and the number of rooms occupied—information so very valuable for Housing. In addition, the usual information about the inmates of each household was also to be recorded for making administrative arrangements in connexion with Enumeration.

2. The drafts of the Houselist and of other schedules were drawn up by the Registrar General, India, in consultation with the representatives of the various Ministries of the Government of India and the Planning Commission in September, 1958. They were later on discussed at a conference of Directors of Statistical Bureaux in October, 1958. The State Directors of Statistics kindly agreed to undertake the pretest of the forms, through their own staff, in order to assess the suitability of the questions, the quality of response and the period of coverage.

3. The draft schedule of the Houselist was put to test in this State by the Director of Economic Intelligence and Statistics in January-February, 1959. The office of the Superintendent of Census Operations, Uttar Pradesh came into existence in the last week of March, 1959. The Superintendent discussed the results with the officer-in-charge of the pretest operations and submitted his report to the Registrar General, India, on the 18th April, 1959. The detailed comments of the Director of Economic Intelligence and Statistics soon followed. After considering the various reports and suggestions made by the State Census Superintendents and the Directors of Statistics, a second draft of the Houselist was prepared which differed from the original in details. The second draft was put to pretest by the State Census Superintendent in August, 1959, and this pretest was conducted by the agency which eventually managed the Census Operations. The report and comments on the second pretest were sent to the Registrar General, India, on the 10th September, 1959 and were discussed in the Conference of the State Census Superintendents held in New Delhi from the 24th of September to the 1st October, 1959. The Conference reviewed the second draft of the Houselist and other schedules, and made some changes in the light of the experience gained. Some columns were rearranged, and a Houselist Abstract was also prescribed. The Houselist form adopted at the Conference had 18 columns and was printed on both sides of a sheet of 51 cms×33 cms (20″×13″). Column 1 was for line numbers, columns 2 and 3 for code numbers of buildings and Census houses, column 4 for recording the purpose to which the Census house was put, and columns 5 to 8 related to establishments, workshops and factories. Column 5 stood for the name of the establishment or proprietor, column 6 for the name of product(s), repairing and servicing undertaken, column 7 for the average number of persons employed daily and column 8 for the kind of fuel or power used in case of machinery. Columns 9 and 10 were meant for recording the chief materials of walls and roofs. column 11 and onwards stood for individual households. Column 11 was for code number,

column 12 for the name of the household, column 13 for the number of rooms occupied by the household and column 14 for recording whether it lived in its own or rented house. For recording the number of inmates of the household with sex details columns 15 to 17 were provided. Column 18 was for remarks. The column headings of the Houselist (English version) are given at the end.

4. The Houselist of 1961 Census not merely involved an enumeration of Census houses and Census households, as used to be the case in the past, but also aimed at providing useful data on Industry and Housing. Prior to this, data on industrial establishments, workshops and factories were not available except for registered factories. The data now collected will fill up a big void in the industrial statistics, and will provide useful information on the structure of industrial segments. Perhaps, no other country has made such an attempt. The third session of the Conference of Asian Statisticians of the E. C. A. F. E. Region held in April, 1960 commended the efforts made at this Census to procure data on industrial establishments.

5. The 1961 Census was a series of large-scale operations, each of which required phasing and adherence to time–schedule. One of these was Housenumbering. This work was taken up in the urban areas generally from the 1st September, 1960 and was completed by the 15th October, 1960. In large cities and towns it was taken up even earlier on account of the magnitude of the task. In the rural areas this operation was conducted in the second fortnight of October. Houselisting was taken up simultaneously in all areas from the 1st November to 21st November, 1960. The work was completed according to schedule everywhere except in those areas which had been badly affected by October floods. In the flood-hit areas Housenumbering and Houselisting were done simultaneously and completed by the end of November, 1960. Housenumbering in the urban areas was done by the local bodies' staff, wardwise or mohallawise, according to the system in vogue in the local body concerned, and Houselisting by the enumerators in their blocks. In the rural areas both operations were conducted by the enumerators in their respective blocks.

6. The terms *Building, Census House* and *Census Household* occur again and again in the Houselist. It is necessary to define these concepts.

Building : It ordinarily means a separate structure on the ground. There are, however, large buildings along a street or lane which have been partitioned or portions of which have been sold, having separate main exits on the road and belonging to separate owners. Sometimes there is a series of inter-connected constructions owned by different persons and looking like one building. Such distinguishable structures were treated as separate buildings. On the other hand, multiple structures e.g. main house, servants' quarters, motor garage etc. belonging to one and the same person were treated as one building and given one number. The concept of building was introduced solely for the sake of convenience in housenumbering. It has no other significance.

Census House—A Census house is a structure or part of a structure, inhabited or vacant, which can be a dwelling, a shop, a shop-*cum*-dwelling, a business house, a workshop or factory, a workshop-*cum*-dwelling, an institution, etc. *with a separate main exit* opening on the road, a common staircase, or common courtyard, verandah or gallery. A building can, therefore, consist of one or more Census houses.

Census Household—A group of persons who commonly live together and take their meals from a common kitchen constitute a Census Household, unless the exigencies of work prevent any of them from doing so. A hostel, a mess, an ashram, etc. were treated as one household of unrelated persons. While a Census house is a structural unit, a Census household is a social unit. A Census house may contain one or more Census households.

7. There is a close relationship between the Building, the Census House and the Census Household. At the apex is the Building

which may consist of one or more Census Houses. If the whole building is occupied by one party, it is treated as one Census house irrespective of the number of exits. Every Census house, if used as a dwelling accommodates one or more Census households Each building was given a separate number in a continuous serial. If it contained more than one Census house, they were indicated by sub-numbers within brackets. Similarly, if a Census house accommodated several households, they were indicated by further sub-numbers in Roman or Devanagari character. For example, 24 (1-C) meant the third household in the first Census house in Building no. 24.

8. Success of all Census Operations depends largely on the training imparted to the staff associated with Census work. An elaborate and comprehensive programme of training was, therefore, drawn up for imparting theoretical and practical training to the staff in Housenumbering and Houselisting, in suitable batches, and was meticulously followed. The training was imparted at convenient and suitable centres which were selected with a view to ensuring that, as far as possible, no supervisor or enumerator should have to travel more than five miles from his normal place of work to attend the training. In order to make training of staff in Housenumbering and Houselisting detailed and comprehensive several circulars were issued. Three booklets in Hindi containing detailed instructions were brought out, and sufficient copies thereof were made available to the districts for the use of the Census staff.

9. As the Housenumbering for the Census was entirely temporary, it was realised that it would be difficult to preserve house numbers once the Census Operations were over. It was, therefore, decided to prepare sketch map (s) of the blocks delineating the sequence of house numbers, showing from where they started, and where they ended. With the help of these sketch maps and Houselists it will be possible to restore an obliterated number at any time.

10. Houselists, Houselist Abstracts and Sketch Maps were all prepared in duplicate. The work of enumerators was checked by supervisors and superior officers throughout the period of Housenumbering and Houselisting.

11. In this State, Housenumbering is done just after the rains and is followed by Houselisting. The same practice was adopted this time also. Both operations concluded by the end of November, 1960 without any hitch. In 21 villages of Pithoragarh district which get snowbound during winter both operations were completed in October, 1960.

12. Some of the difficulties encountered during the Housenumbering and Houselisting operations are enumerated below :

(i) *Geru* used for painting house numbers was not available in hill districts in most places. It had to be procured from distance. Similar difficulty was faced in tahsil Nighasan of Kheri district and at some places in Mirzapur district.

(ii) At many places house numbers were obliterated by whitewashing or washed away by October rains, and had to be restored.

(iii) At some places occupiers of houses resented and resisted the painting of numbers. Intervention generally settled the matter amicably. Only in a very few cases recourse to law was resorted to.

13. The work of preparation of Houselists in the districts was completed by the end of November, 1960. Three Tabulation Offices were set up in December, 1960 at Rampur, Allahabad and Lucknow for the preparation of Housing Tables. The districts noted below were attached to these Tabulation Offices :

(1) *Rampur*--Uttar Kashi, Chamoli, Pithoragarh, Tehri Garhwal, Garhwal, Almora, Naini Tal, Bijnor, Moradabad, Budaun, Rampur, Bareilly, Pilibhit, Dehra Dun, Saharanpur, Muzaffarnagar, Meerut, Bulandshahr and Aligarh (19 districts).

(2) *Allahabad*--Farrukhabad, Kanpur, Fatehpur, Allahabad, Jhansi, Jalaun, Hamirpur, Banda, Faizabad, Sultanpur, Pratapgarh, Basti, Gorakhpur, Deoria, Azamgarh, Jaunpur, Ballia, Ghazipur, Varanasi and Mirzapur (20 districts).

(3) *Lucknow*—Shahjahanpur, Mathura, Agra, Etah, Mainpuri, Etawah, Kheri, Sitapur, Hardoi, Unnao, Lucknow, Rae Bareli, Bahraich, Gonda and Bara Banki (15 districts).

The District Officers sent the Houselist records direct to the Tabulation Offices concerned. They were carefully checked there in order to ensure that complete records had been received. The missing records were traced by referring to the districts and tahsils concerned.

14. The Houselists were scrutinised in the Tabulation Offices. The scrutiny revealed mistakes of the following kind :

(i) Names and code numbers of villages and enumeration blocks were in some cases either omitted or incorrectly recorded.

(ii) The alphabetical sub-numbers which denoted the households were quite often also noted in the column for Building No.

(iii) Entries regarding the purpose to which Census houses were put were sometimes missing, and in many cases ambiguous. They had to be determined with reference to other columns of the Houselist.

(iv) Entries in respect of workshops and factories were haphazardly made in many cases. Shops which merely bought and sold goods were sometimes entered, and workshops and factories engaged in manufacture were omitted. In some cases full description of the articles produced was not given, number of workers was omitted, and power and fuel used were entered in a careless manner.

(v) In many cases the material of walls and roofs was not carefully recorded.

(vi) Entries of the sub-numbers of the Census households, the number of rooms occupied, and whether the house was owned or rented were made in some cases even for non-dwellings.

(vii) Sometimes the entries in columns meant for recording the number of male, female and total inmates of a household were missing.

It was found possible to supply omissions and to correct most of the mistakes by common-sense and by reference to entries in other columns. But in some instances the matter had to be referred to Charge Officers, and sometimes officials had to be summoned from Charge Offices with the relevant registers. In some cases the incorrect Houselist had to be returned for reconciliation.

15. Housing Tables were prepared by Compilers under the supervision of Supervisors. The work started in January, 1961 with two teams of one Supervisor and six Compilers each. The strength of the staff was increased gradually according to work-load. Preparation of Housing Tables was completed in the three Tabulation Offices in about six months' time. Records were arranged by enumeration blocks instead of by villages, as this did not involve any breaking of the Houselists. This was a departure from the instructions received from the Registrar General. Housing Tables were prepared from the Houselists by the process of abstraction. Tables II, IV and V were prepared on a 20 per cent sample basis. The sampling was done by Supervisors who marked with a rubber stamp every fifth entry in the columns concerned. Coding in columns 4, 6, 7, 8, 9, 10 and 14 was done by Compilers with pencils of different shades. The Compilers also prepared frequency tables. The method of posting in the frequency tables by tally marks was abandoned. Instead, the number of Census houses of different categories was noted at the bottom of each page of the Houselist, and total figures for each block were obtained by adding up the different page totals. This method was found to be more convenient and quicker and was also a departure from the instructions received from the Registrar General.

16. The Housing Tables were prepared with reasonable efficiency and despatch. Speed was secured by prescribing daily out-turn for coding and preparation of abstracts. An average Compiler could code 1,800 to 2,000 lines per day and also prepare abstracts. Supervisors checked about 15 per cent of the entries coded by Compilers and prepared the Tables.

17. Some incongruities came to light when the data were put to analysis necessitating the consultation of original records. Some mistakes were found to have been caused by wrong coding in the Tabulation Offices, while others were due to ambiguous entries made by enumerators. They could have been avoided by giving enumerators, for each column of the Houselist, a list of alternatives to make choice from. Comparison of the Housing Table relating to workshops and factories with the list of registered factories, prepared by the Chief Inspector of Factories, also revealed some omissions and mistakes which were supplied or corrected. However, considering the magnitude of the task and taking into account that the collection of the Houselist data was a pioneer effort the work was, on the whole, remarkably well done. It is hoped that the experience gained at this Census will enable better collection and processing of the material at the next Census.

18. There are five Housing Tables in all. They give data separately for the rural and the urban areas of each tahsil and district and also for every town with a population of 50,000 and over. Tables I and III were prepared on full count and the remaining three Tables II, IV and V on 20 per cent sample basis, as already stated before. Table E-I gives the data of all Census Houses and the uses to which they are put and Table E-II of sample Census Households classified by tenure status. Table E-III is the industrial table of all Census Houses used as workshops and factories, classified by industry, power used and size of employment. This is the bulkiest Table of the whole lot. Table E-IV gives distribution of sample Census Houses used wholly or partly as dwellings, by wall and roof materials, and Table E-V of sample households classified by number of inmates and by number of rooms occupied. From these Housing Tables Subsidiary Tables have been prepared, 2 each from E-I, E-II, E-IV and E-V and 3 from E-III. They are Proportion Tables and give the distribution of 1,000 Census Houses or Census Households or Workshops and Factories except the Subsidiary Table E-V. 2 which gives the number of persons per room and per household.

Column Headings of the Houselist

Name of District——————————(Code No.....)
Name of Island/Taluk/Tahsil/Thana/Anchal/Town..... (Code No.....).....Name of Village/Ward/Mohalla/
Enumerator's Block.....(Code No.....)

Line no.	Building number (Municipal, or local authority or Census number, if any)	Building number (column 2) with sub-numbers for each Census house	Purpose for which Census house used, e.g. dwelling, shop, shop-*cum*-dwelling, business, factory, workshop, school or other institution, jail, hostel, hotel, etc.	If the Census house is used as an establishment, workshop or factory			
				Name of establishment or proprietor	Name of product(s), repair or servicing undertaken	Average no. of persons employed daily last week (including proprietor, or household members, if working)	Kind of fuel or power, if machinery is used
1	2	3	4	5	6	7	8

Description of Census house		Sub-number of each Census household with Census house number (column 3)	Name of head of Household	Number of rooms in Census household	Does the household live in own or rented house? (*a*) Own (O) (*b*) Rented (R)	Number of persons residing in Census household on day of visit			Remarks
Material of wall	Material of roof					Males	Females	Total	
9	10	11	12	13	14	15	16	17	18

Certified that the information is correct to the best of my knowledge.

Signature of Enumerator—Date....

Total for page

CHAPTER I

USES OF OCCUPIED CENSUS HOUSES

(Housing Table E-I and Subsidiary Tables)

Housing Table E-I has been prepared from column 4 of the Houselist, and gives the number of vacant Census houses and of Census houses used as dwelling, shop-*cum*-dwelling, workshop-*cum*-dwelling, stopping place, shop, business house or office, workshop or factory, educational institution, eating place, place of entertainment or community gathering, medical or public health centre, etc. The Table gives data for each district and tahsil, with rural and urban breakdown, and for each town with a population of 50,000 and over. *Census House* has already been defined in the previous chapter. The remaining terms used in the Table are explained below:

Dwellings—Used exclusively for residence.

Shop-cum-Dwellings—Used partly for residence and partly for sale of goods, both portions having a common main exit.

Workshop-cum-Dwellings—Used partly for residence and partly for manufacture of articles, both portions having a common main exit.

Hotels, Sarais, Dharmashalas, Tourist Homes or Inspection Houses—Used as places of halt or temporary stay by travellers and pilgrims.

Shops excluding Eating Houses—Places where goods are bought or sold, but not manufactured, excluding restaurants, cafes, *dhabas,* tea shops, etc.

Business Houses and Offices—Offices of Government, local bodies, institutions, commercial firms, etc.

Factories, Workshops and Worksheds—Places where some kind of production, processing, fabrication, servicing or repairing is undertaken; places where goods are merely bought or sold but not manufactured being excluded.

Schools and other Educational Institutions—Places where any kind of teaching or instruction is given, whether recognised or unrecognised, technical or non-technical.

Restaurants, Sweetmeat Shops and Eating Places—Places where food is sold or served. *Halwai* shops where sweetmeats are prepared are included in workshops and factories.

Places of Entertainment and Community Gathering—These include cinemas, theatres, circuses and other places of entertainment and also places of assembly such as *panchayatghars.*

Public Health and Medical Institutions—These include public health centres, hospitals and dispensaries of all kinds, clinics and consulting rooms of doctors, homoeopaths, *vaids* and *hakims.*

2. The total number of Census houses in the State according to the Houselist is 19,730,436 with the following breakdown:

TABLE 1.1—*Distribution of Census Houses among various Categories in Uttar Pradesh*

	Total	Rural	Urban
1. All Census Houses	19,730,436	17,550,837	2,179,599
2. Vacant Houses	652,773	508,501	144,272
Occupied Houses (1—2)	19,077,663	17,042,336	2,035,327
3. Dwellings	12,524,287	10,998,600	1,525,687
4. Shop-*cum*-Dwellings	68,120	46,451	21,669
5. Workshop-*cum*-Dwellings	65,415	41,907	23,508
Dwellings wholly or partly (3+4+5)	12,657,822	11,086,958	1,570,864

6. Hotels, Sarais, Dharmashalas, Tourist Homes and Inspection Houses	24,023	15,629	8,394
7. Shops excluding Eating Places	411,442	211,035	200,407
8. Business Houses and Offices	29,478	14,147	15,331
9. Workshops and Factories	175,417	116,614	58,803
All Shops excluding Eating Places (4+7)	479,562	257,486	222,076
All Workshops and Factories (5+9)	240,832	158,521	82,311
10. Educational Institutions and Training Classes	46,056	37,673	8,383
11. Restaurants and Eating Places	8,333	3,559	4,774
12. Places of Entertainment and Community Gathering	70,802	60,541	10,261
13. Public Health and Medical Institutions, Hospitals, Dispensaries and Clinics, etc.	15,814	8,043	7,771
14. Others	5,638,476	5,488,137	150,339

3. From this Housing Table two Subsidiary Tables E-I.1 and E-I.2 have been prepared. Subsidiary Table E-I.1 gives the distribution of 1,000 Census houses by different types of occupation in each district and tahsil and each town with a population of 50,000 and over. Subsidiary Table E-I.2 gives the distribution of 1,000 Census houses in each type of use among rural and urban areas.

4. There are 17,550,837 Census houses in the rural areas and 2,179,599 in the urban areas of the State. The distribution of 1,000 total, 1,000 rural and 1,000 urban Census houses by different kinds of use is given in the following Table :

TABLE 1.2—*Distribution of* 1,000 *Total,* 1,000 *Rural and* 1,000 *Urban Census Houses by various kinds of use*

Kind of Use	Total	Rural	Urban
1. All Census Houses	1,000	1,000	1,000
2. Vacant	33	29	66
Occupied (1—2)	967	971	934
3. Dwellings	635	627	700
4. Shop-*cum*-Dwellings	4	3	10
5. Workshop-*cum*-Dwellings	3	2	11
All Dwellings (3+4+5)	642	632	721
6. Hotels, Sarais, Dharmashalas, Tourist Homes and Inspection Houses	1	1	4
7. Shops excluding Eating Places	21	12	92
8. Business Houses and Offices	1	1	7
9. Workshops and Factories	9	7	27
All Shops excluding Eating Places (4+7)	25	15	102
All Workshops and Factories (5+9)	12	9	38

10. Educational Institutions and Training Classes	2	2	4
11. Restaurants and Eating Places	N	N	2
12. Places of Entertainment and Community Gathering	4	3	5
13. Public Health, Medical Institutions, Hospitals, Dispensaries, Clinics, etc.	1	N	3
14. Others	286	313	69

'N' stands for less than 0.5 per thousand,

5. The above Table reveals that there is a striking difference in the rural and urban patterns. Vacant houses have a higher ratio in urban areas, one house out of every 15 being vacant. At the same time, there is a higher proportion of Census houses in every kind of occupation in the urban areas than in the rural, except in the case of 'Others', e.g. there are proportionately more dwellings, places of halt, commercial establishments, business houses and offices, industrial establishments, educational institutions, eating places, places of entertainment and public health and medical units. All these extra proportions are met from the 'Other' kind of use. In the rural areas one out of every 3 Census houses is in the 'other' kind of use, while in the urban only one out of every 15. In the rural areas a large number of structures is required for miscellaneous agricultural and pastoral pursuits.

Vacant Houses

6. They include ruins, deserted houses and other unoccupied structures. The proportion of vacant Census houses in the States of India and in the Union Territories adjoining U. P. is given in the following Table :

TABLE 1.3—*Proportion of Vacant Census Houses in States and certain Union Territories*

States	Proportion to 1,000	States	Proportion to 1,000
1. Andhra Pradesh	59	10. Mysore	81
2. Assam	20	11. Orissa	35
3. Bihar	30	12. Punjab	77
4. Gujarat	110	13. Rajasthan	113
5. Jammu and Kashmir	105	14. Uttar Pradesh	33
6. Kerala	85	15. West Bengal	35
7. Madhya Pradesh	49	*Union Territories*	
8. Madras	68	1. Delhi	32
9. Maharashtra	72	2. Himachal Pradesh	129

It is apparent that Uttar Pradesh is among those States which have a low proportion of vacant Census houses.

7. The proportion of vacant Census houses in the State to 1,000 Census houses is 33, of which 26 are situated in the rural area and 7 in the urban. The highest proportion is in Uttar Kashi district (245) and the lowest in Gonda (9). The following Table gives the number of districts in various ranges :

TABLE 1.4—*Distribution of Districts by proportion of Vacant Census Houses*

Range	Number of Districts	Range	Number of Districts
0—24	22	100—149	2
25—49	21	150—199	3
50—99	5	200 and Above	1

The largest number lies in the lowest range 0–21. The names of the districts are Budaun (20), Bareilly (23), Shahjahanpur (17), Allahabad (21), Kheri (20), Sitapur (20), Hardoi (16), Rae Bareli (24), Bahraich (15), Gonda (9), Bara Banki (24), Faizabad (22), Sultanpur (14), Pratapgarh (18), Basti (10), Gorakhpur (11), Deoria (11), Azamgarh (16), Jaunpur (14), Ballia (16), Ghazipur (16) and Varanasi (18). The district in the highest range is Uttar Kashi (245). Chamoli (151), Tehri Garhwal (186) and Almora (169) are in the next. Considering smaller units, 11 tahsils have a proportion of less than 10 and 7 of above 200, as the following Table will show :

TABLE 1.5—*Tahsils having less than* 10 *or more than* 200 *Vacant Census Houses per* 1,000 *Census Houses*

Below 10		*Above* 200	
(District) Tahsil	Proportion to 1,000	(District) Tahsil	Proportion to 1,000
(Mainpuri)		(Uttar Kashi)	
1. Jasrana	9	1. Rajgarhi	218
(Gonda)		2. Dunda	407
2. Utraula	8	(Chamoli)	
3. Tarabganj	7	3 Joshimath	407
(Basti)		(Pithoragarh)	
4. Domariaganj	8	4. Munsiari	344
5. Naugarh	6	(Tehri Garhwal)	
6. Bansi	6	5. Devaprayag	210
7. Harraiya	9	(Almora)	
(Gorakhpur)		6. Champawat	247
8. Maharajganj	5	(Naini Tal)	
(Deoria)		7. Naini Tal	248
9. Hata	6		
10. Padrauna	6		
(Jaunpur)			
11. Kerakat	9		

Tahsils having high proportion of vacant Census houses are in the Himalayan hills. At the time of Houselisting in November 1960, quite many houses had fallen vacant owing to migration. On the other hand, tahsils which have a low proportion of vacant houses, with the solitary exception of Jasrana, lie in the eastern districts of the State which are very densely populated. The number of vacant Census houses in a locality is by no means an indication of the availability of accommodation, as quite many of them are uninhabitable.

Dwellings

8. Uttar Pradesh has a lower proportion of Census houses used as dwellings, wholly or partly, than most of the other States as the following Table will show :

TABLE 1.6—*Proportion of Census Houses used as Dwellings, Wholly or Partly, in States and certain Union Territories*

States	Proportion to 1,000			
	Total	Dwellings	Shop-*cum*-Dwellings	Workshop-*cum*-Dwellings
1. Andhra Pradesh	802	787	4	11
2. Assam	931	908	21	2
3. Bihar	798	765	13	20
4. Gujarat	712	704	4	4
5. Jammu & Kashmir	486	472	3	11
6. Kerala	815	811	3	1
7. Madhya Pradesh	711	668	7	36
8. Madras	862	841	7	14
9. Maharashtra	674	652	7	15
10. Mysore	738	725	4	9
11. Orissa	889	826	5	58
12. Punjab	664	657	5	2
13. Rajasthan	728	721	4	3
14. Uttar Pradesh	642	635	4	3
15. West Bengal	749	738	8	3
Union Territories				
1. Delhi	783	763	17	3
2. Himachal Pradesh	533	488	7	38

9. The average number of Census houses used as dwellings, in some form or the other, for the State is 642 per 1,000. Within the State Rae Bareli (795) has the highest proportion of dwellings, and Chamoli (375) the lowest. The following Table shows the distribution of districts in various ranges :

TABLE 1.7—*Distribution of Districts by Proportion of Census Houses used as Dwellings, Wholly or Partly*

Range	No. of Districts
0—499	2
500—599	13
600—699	27
700 and Above	12

The range 600—699 accounts for the largest number of districts. The 2 districts in the lowest range are Uttar Kashi (452) and Chamoli (375), and those in the highest range are Rampur (758), Bareilly (719), Farrukhabad (701), Etawah (714), Kanpur (769), Kheri (745), Sitapur (741), Hardoi (703), Unnao (771), Lucknow (787), Rae Bareli (795) and Bara Banki (765). Considering tahsils as units, 5 tahsils have less than 400 dwellings per 1,000 Census houses, and 12 have 800 and above, as the following table will show :

TABLE 1.8—*Tahsils having less than 400 or more than 800 Census Houses used as Dwellings, Wholly or Partly, per 1,000 Census Houses*

Below 400

(District) Tahsil	Proportion to 1,000
(Uttar Kashi)	
1. Rajgarhi	347
(Chamoli)	
2. Joshimath	316
3. Chamoli	360
4. Ukhi Math	358
(Dehra Dun)	
5. Chakrata	356

800 and above

(District) Tahsil	Proportion to 1,000
(Moradabad)	
1. Bilari	907
(Rampur)	
2. Bilaspur	811
(Farrukhabad)	
3. Kannauj	803
(Kanpur)	
4. Kanpur	821
(Kheri)	
5. Lakhimpur	804
(Lucknow)	
6. Malihabad	809
7. Lucknow	800
(Rae Bareli)	
8. Maharajganj	831
9. Dalmau	824
(Bara Banki)	
10. Haidergarh	800
(Basti)	
11. Naugarh	849
(Mirzapur)	
12. Dudhi	829

Tahsils having the lowest proportion of dwellings are situated in the Himalayan hills, because of a comparatively large number of vacant houses. Those with the highest proportions are not confined to any tract, but it is significant that the two tahsils having the largest cities are included in this list. Map No. 1/A gives the proportion of Census houses used wholly or partly as dwellings (by tahsils).

10. As regards the proportion of dwellings in urban areas, Kanpur district (829) is at the top followed by Lucknow (823), Allahabad (799) and Gorakhpur (772). All of them have class I cities. The districts at the tail end are Garhwal (598), Hamirpur (589) and Almora (500). The proportion of dwellings in the urban areas is higher than in the rural. This fact is particularly noticeable in the districts which are

MAP NO I/A

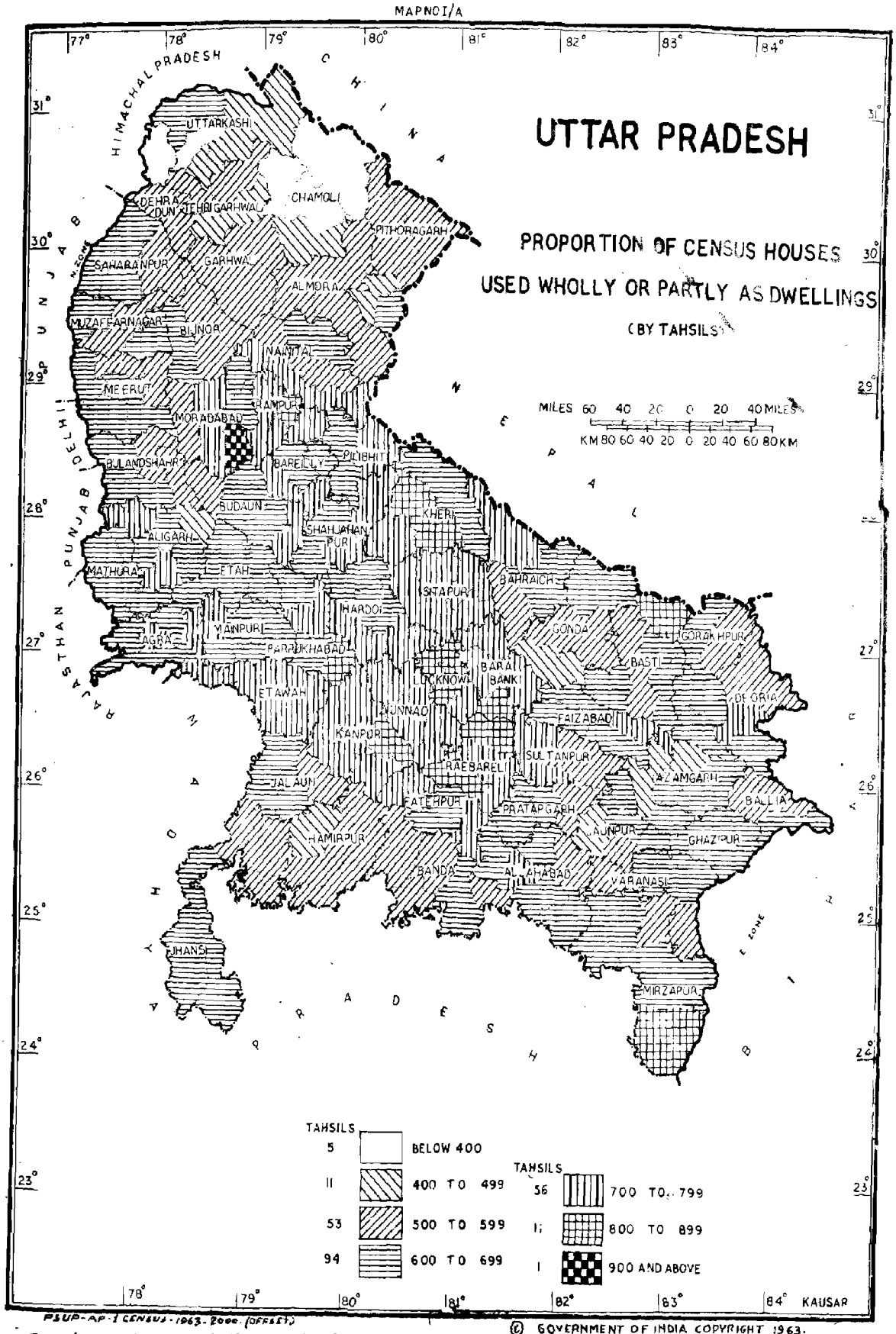

PSUP-AP-I CENSUS-1963-2000 (OFFSET)

© GOVERNMENT OF INDIA COPYRIGHT 1963.

Based upon Survey of India map with the permission of the Surveyor General of India.

important for their district towns. The following Table gives the rural and urban proportion of dwellings in certain districts of the State:

TABLE 1.9—*Proportion of Census Houses used as Dwellings, Wholly or Partly, in the Urban and Rural Areas of certain Districts*

Districts	Proportion to 1,000 Urban	Rural
1. Kanpur	829	731
2. Lucknow	823	756
3. Allahabad	799	618
4. Gorakhpur	772	648
5. Varanasi	725	559

Shops and Shop-*cum*-Dwellings (except Eating Places)

11. Next in order of numerical importance are the commercial establishments. The proportion of shops and shop-*cum*-dwellings, excluding eating places, in the States of India and the Union Territories adjoining U. P. is given in the following Table:

TABLE 1.10—*Proportion of Census Houses used as Shops (excluding Eating Places) and Shop-cum-Dwellings in States and certain Union Territories*

States	Proportion to 1,000 Total	Shops excluding Eating Houses	Shop-*cum*-Dwellings
1. Andhra Pradesh	17	13	4
2. Assam	29	8	21
3. Bihar	28	15	13
4. Gujarat	36	32	4
5. Jammu and Kashmir	28	25	3
6. Kerala	45	42	3
7. Madhya Pradesh	18	11	7
8. Madras	27	20	7
9. Maharashtra	25	18	7
10. Mysore	28	24	4
11. Orissa	16	11	5
12. Punjab	42	37	5
13. Rajasthan	38	34	4
14. Uttar Pradesh	25	21	4
15. West Bengal	32	24	8
Union Territories			
1. Delhi	97	80	17
2. Himachal Pradesh	14	7	7

The above Table reveals that most of the States have a much higher proportion of shops and shop-*cum*-dwellings than Uttar Pradesh.

12. The average proportion of shops and shop-*cum*-dwellings to 1,000 Census houses for this State is 25. The following Table gives the distribution of districts in various ranges:

TABLE 1.11—*Distribution of Districts by Proportion of Shops (excluding Eating Places) and Shop-cum-Dwellings*

Range	Number of Districts
0—9	1
10—19	24
20—29	11
30—39	11
40—49	6
50 and Above	1

Range 10—19 accounts for the largest number of districts. The district in the lowest range is Uttar Kashi (5) and in the highest Agra (57). Among the tahsils, 14 have a proportion of less than 8, and 14 of more than 50, as the following Table will show:

TABLE 1.12—*Tahsils having less than 8 or more than 50 Census Houses used as Shops (excluding Eating Places) and Shop-cum-Dwellings per 1,000 Census Houses*

Tahsil		*Below 8* Proportion to 1,000
1. Puraula	(Uttar Kashi)	5
2. Rajgarhi	(Uttar Kashi)	5
3. Dunda	(Uttar Kashi)	5
4. Karanaprayag	(Chamoli)	7
5. Chamoli	(Chamoli)	7
6. Munsiari (Pithoragarh)		7
7. Handia (Allahabad)		6
8. Musafirkhana (Sultanpur)		7
9. Naugarh (Basti)		7
10. Bansi (Basti)		7
11. Pharenda (Gorakhpur)		7
12. Maharajganj (Gorakhpur)		6
13. Hata (Deoria)		5
14. Sagri (Azamgarh)		7

Above 50

Tahsil	Proportion to 1,000
1. Kashipur (Naini Tal)	54
2. Moradabad	61
3. Rampur	76
4. Dehra Dun	55
5. Saharanpur	53
6. Nakur (Saharanpur)	51
7. Meerut	64
8. Koil (Aligarh)	56
9. Mathura	63
10. Agra	99
11. Kanpur	65
12. Chail (Allahabad)	51
13. Lucknow	55
14. Varanasi	61

Tahsils having low proportion are either situated in the Himalayan hills, or are mostly outlying tahsils of eastern districts. Those having high proportions are all sadar tahsils (with the exception of Kashipur and Nakur) having a large urban area which increases their commercial importance.

Workshops and Factories and Workshop-*cum*-Dwellings

13. The following Table gives the proportion of workshops, factories and workshop-*cum*-dwellings in all States and adjoining Union Territories :

TABLE 1.13—*Proportion of Census Houses used as Workshops and Factories and Workshop-cum-Dwellings in States and certain Union Territories*

States	Proportion to 1,000		
	Total	Worshops and Factories	Workshop-*cum*-Dwellings
1. Andhra Pradesh	17	6	11
2. Assam	4	2	2
3. Bihar	28	8	20
4. Gujarat	15	11	4
5. Jammu and Kashmir	32	21	11
6. Kerala	17	16	1
7. Madhya Pradesh	45	9	36
8. Madras	24	10	14
9. Maharashtra	29	14	15
10. Mysore	17	8	9
11. Orissa	61	3	58
12. Punjab	13	11	2
13. Rajasthan	8	5	3
14. Uttar Pradesh	12	9	3
15. West Bengal	16	14	3
Union Territories			
1. Delhi	17	14	3
2. Himachal Pradesh	78	40	38

The above Table reveals that in Uttar Pradesh the proportion of Census houses used as workshops and factories, wholly or partly, is on the low side. There are two kinds of industrial patterns. About half of the States and Union Territories have a predominance of workshop-*cum*-dwellings, and the remaining half have most of the workshops and factories separate from dwellings. In Uttar Pradesh workshop-*cum*-dwellings are an exception rather than the rule.

14. The average proportion of Census houses used for the above purpose to 1,000 Census houses is 12 for the State. The distribution of districts among various ranges is given in the following Table :

TABLE 1.14—*Distribution of Districts by Proportion of Workshops and Factories and Workshop-cum-Dwellings*

Range	Number of Districts
0—4	3
5—9	15
10—14	20
15—19	9
20 and Above	7

The largest number of districts is in the range 10—14. Garhwal (4), Bijnor (4) and Deoria (2) are in the lowest range and Almora (22) Agra (22), Jhansi (21), Faizabad (24), Azamgarh (22), Varanasi (24) and Mirzapur (23) are in the highest range.

15. The proportion of Census houses used as Workshops and Factories, by itself, is no indication of industrialization of a district. Absolute numbers are equally important, as also the size of employment which they offer. Detailed discussion will be found in Chapter III.

Business Houses and Offices and Teaching Institutions

16. The proportion of Census houses used as business houses and offices, schools and other educational institutions including training classes.

coaching and shop classes in the States of India and the adjoining Union Territories is given in the following Table :

TABLE 1.15—*Proportion of Census Houses used as Business Houses and Offices and as Teaching Institutions in States and certain Union Territories*

States	Proportion to 1,000	
	Business Houses and Offices	Teaching Institutions
1. Andhra Pradesh	2	4
2. Assam	4	9
3. Bihar	4	5
4. Gujarat	5	5
5. Jammu and Kashmir	4	5
6. Kerala	6	5
7. Madhya Pradesh	1	3
8. Madras	4	4
9. Maharashtra	5	5
10. Mysore	5	5
11. Orissa	3	6
12. Punjab	3	3
13. Rajasthan	2	3
14. Uttar Pradesh	1	2
15. West Bengal	5	5
Union Territories		
1. Delhi	9	3
2. Himachal Pradesh	3	3

It is obvious from the above Table that Uttar Pradesh has the lowest proportion of business houses and offices and of teaching institutions among the States of India.

17. In Uttar Pradesh the average proportion of teaching institutions to 1,000 Census houses is 2.3. The distribution of districts by proportion of these institutions is given in the following Table :

TABLE 1.16—*Distribution of Districts by Proportion of Teaching Institutions*

Proportion to 1,000	No. of Districts
1	1
2	30
3	18
4	3
5	2

The largest number of districts has a proportion of 2 teaching institutions to 1,000 Census houses. Basti has the lowest proportion, and Naini Tal and Dehra Dun the highest. The next highest are Pithoragarh, Garhwal and Jalaun districts. Among the tahsils 19 have a proportion of 1, and 22 of 4 and above, as the following Table will show :

TABLE 1.17—*Tahsils having one or above three Census Houses used as Teaching Institutions per 1,000 Census Houses*

One		*Above 3*	
(District) Tahsil		(District) Tahsil	Proportion to 1,000
	(Budaun)		(Chamoli)
1.	Gunnaur	1. Joshimath	4
2.	Sahaswan		(Pithoragarh)
	(Rampur)	2. Munsiari	5
3.	Shahabad	3. Dharchula	5
		4. Pithoragarh	4
	(Bareilly)		(Tehri Garhwal)
4.	Baheri	5. Tehri	4
			(Garhwal)
		6. Pauri	4
	(Bulandshahr)	7. Lansdowne	4
5.	Anupshahr		(Almora)
	(Aligarh)	8. Almora	4
6.	Atrauli		(Naini Tal)
		9. Naini Tal	9
	(Allahabad)		(Dehra Dun)
7.	Manjhanpur	10. Dehra Dun	5
	(Banda)		(Agra)
8.	Baberu	11. Agra	4
	(Rae Bareli)		
9.	Salon	12. Bah	4

One	*Above 3*	
(District) Tahsil	(District) Tahsil	Proportion to 1,000
(Bahraich)	(Mainpuri)	
10. Nanpara	13. Mainpuri	4
(Gonda)	(Farrukhabad)	
11. Gonda	14. Chhibramau	4
(Bara Banki)	(Etawah)	
12. Haidergarh	15. Bharthana	4
(Basti)	16. Bidhuna	4
13. Domariaganj		
	(Kanpur)	
14. Naugarh	17. Akbarpur	4
15. Bansi	(Allahabad)	
	18. Chail	4
16. Harraiya	19. Phulpur	6
17. Basti	(Jalaun)	
	20. Jalaun	4
(Gorakhpur)		
18. Maharajganj	21. Orai	4
(Deoria)	(Azamgarh)	
19. Hata	22. Phulpur	4

Naini Tal has a good number of institutions compared to its population. Other tahsils having a high proportion of teaching institutions are Munsiari and Dharchula of Pithoragarh district, Dehra Dun of Dehra Dun district and Phulpur of Allahabad district. In all the remaining tahsils of the State, not covered in the above list, the proportion is only 2 or 3. The proportion of Census houses used as teaching institutions (by tahsils) is given in Map No. 1/B opposite.

Places of Halt., Eating Entertainment and Community Gathering

18. The following Table gives the proportion of Census houses used as hotels, *sarais, dharmashalas,* tourist homes and inspection houses ; restaurants and eating places; and places of entertainment and community gathering in the States of Indian Union and the adjoining Union Territories :

TABLE 1.18—*Proportion of Census Houses used as Places of Halt, Eating, Entertainment and Community Gathering in States and certain Union Territories*

States	Proportion to 1, 000		
	Places of Halt	Places of Eating	Places of Entertainment and Community Gathering
1. Andhra Pradesh	1	2	11
2. Assam	2	1	1
3. Bihar	1	1	10
4. Gujarat	2	3	2
5. Jammu and Kashmir	1	2	15
6. Kerala	1	18	1
7. Madhya Pradesh	2	N	12
8. Madras	2	4	1
9. Maharashtra	1	2	18
10. Mysore	2	3	1
11. Orissa	3	N	3
12. Punjab	3	2	1
13. Rajasthan	2	1	1
14. Uttar Pradesh	1	N	4
15. West Bengal	1	2	1
Union Territories			
1. Delhi	3	3	2
2. Himachal Pradesh	4	1	13

'N' as already explained before, stands for less than 0.5 per thousand.

19. The above data are not of any numerical significance, and a detailed discussion is not called for. Uttar Kashi, Pithoragarh, Tehri Garhwal, Garhwal, Almora, Naini Tal, Dehra Dun, Aligarh and Mathura districts have 3 or more per 1,000 Census houses used as places of halt. Most of these have numerous places of pilgrimage and tourist interest.

20. Eating places have some slight numerical significance in Chamoli, Tehri Garhwal,

MAP NO 1/B

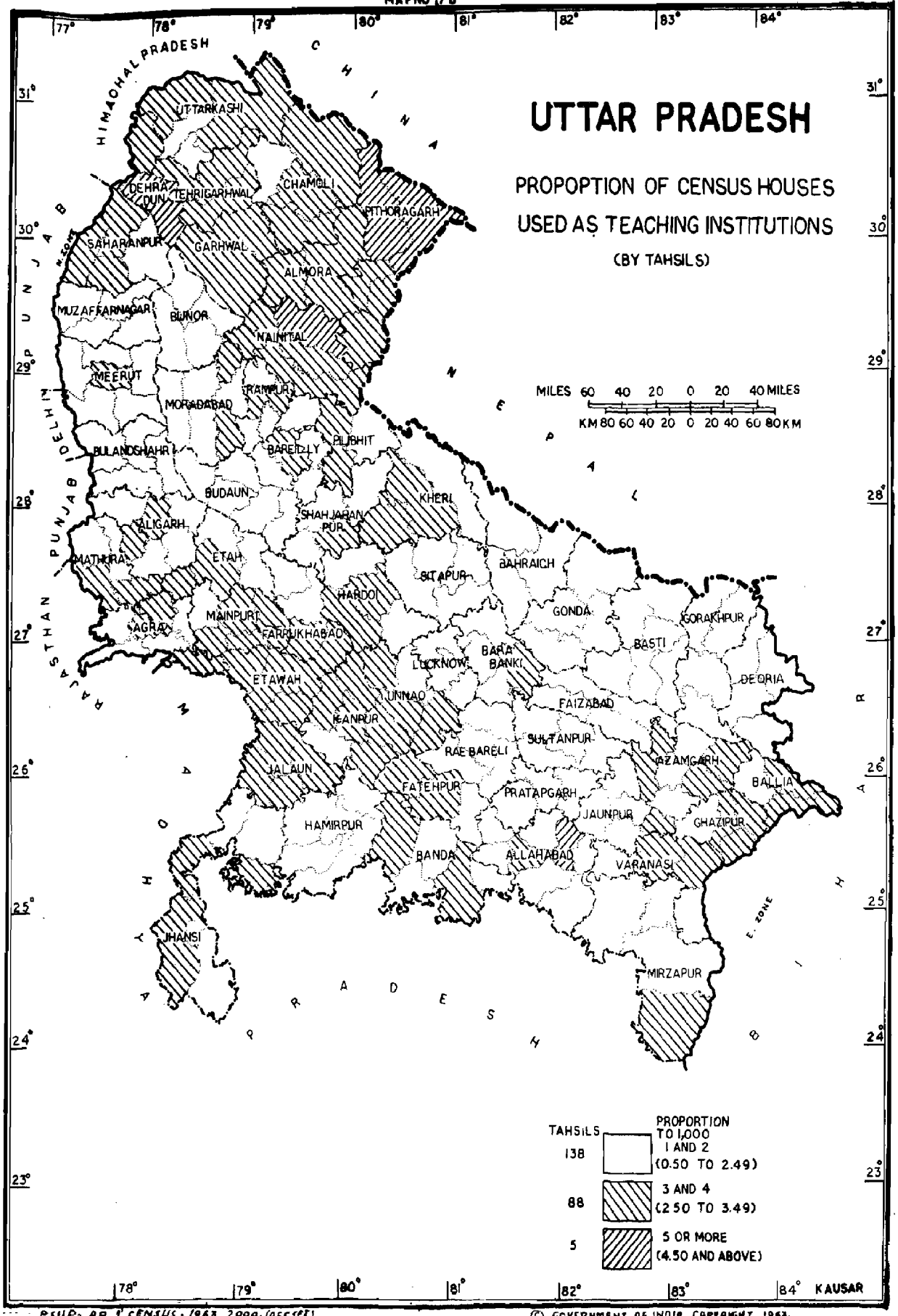

PSUP-AP-1 CENSUS-1963-2000.(OFFSET).

© GOVERNMENT OF INDIA COPYRIGHT 1963.

Based upon Survey of India map with the permission of the Surveyor General of India

Garhwal, Almora, Naini Tal, Bijnor, Moradabad, Budaun, Rampur, Bareilly, Pilibhit, Dehra Dun, Saharanpur, Muzaffarnagar, Meerut, Bulandshahr, Aligarh, Mathura, Agra, Lucknow and Ghazipur districts. All of these, except Lucknow and Ghazipur, are northern and western districts. It is not common in the eastern districts, particularly in the rural areas, to eat in public places. When people are not staying with relations or friends, they mostly do their own cooking, and usually carry their provisions.

21. In one Tabulation Office places of worship were treated as places of community gathering, while in the other two they were included among 'Others'. The proportions worked out for places of entertainment and community gathering are, therefore, not comparable for the districts, and hence no conclusions can be drawn.

22. Though large hotels, restaurants and cinema houses are included in the above, their number is not of any statistical importance. The bulk consists of *dharmashalas, sarais, dhabas, bhojnalayas, mandalis, and panchayatghars.*

Public Health, Medicine, Etc.

23. Public health and medical institutions, health centres, hospitals, dispensaries, clinics of doctors, homoeopaths, *vaids* and *hakims* occupy an important place in a nation's welfare. The following Table gives the proportion of Census houses used as such and for miscellaneous purposes in the States and in the adjoining Union Territories of Delhi and Himachal Pradesh :

TABLE 1.19—*Proportion of Census Houses used as Public Health and Medical Institutions and Centres and of those used for other purposes in States and certain Union Territories.*

States	Proportion to 1,000	
	Public Health, Medical etc.	Others
1. Andhra Pradesh	1	99
2. Assam	2	20
3. Bihar	1	127
4. Gujarat	1	117
5. Jammu and Kashmir	1	335
6. Kerala	2	9
7. Madhya Pradesh	1	201
8. Madras	1	24
9. Maharashtra	2	189
10. Mysore	1	132
11. Orissa	1	46
12. Punjab	1	198
13. Rajasthan	1	110
14. Uttar Pradesh	1	286
15. West Bengal	2	162
Union Territories		
1. Delhi	2	69
2. Himachal Pradesh	1	266

The above Table reveals that the proportion of public health and medical institutions, health centres, hospitals, dispensaries, clinics, etc. is almost the same throughout the country except in some States and Union Territories which provide better facilities. The proportion of Census houses used for miscellaneous purposes varies widely from State to State, the figure for Uttar Pradesh being comparatively on the high side.

24. The average proportion of public health and medical centres, etc. to 1,000 Census houses in Uttar Pradesh is one only. The distribution of districts by the proportion of Census houses used as such is given in the following Table :

TABLE 1.20—*Distribution of Districts by Proportion of Public Health, Medical Institutions, etc.*

Proportion to 1,000	No. of Districts
Negligible	12
1	35
2	7

Most of the districts have one Census house per thousand for the above purpose. Districts which have a negligible proportion are Tehri Garhwal, Rae Bareli, Bahraich, Gonda, Sultanpur, Partapgarh, Basti, Gorakhpur, Deoria, Azamgarh, Ballia and Ghazipur. Those which have a proportion of 2 to 1,000 are Naini Tal, Bareilly, Dehra Dun, Meerut, Etawah, Kanpur and Lucknow. Many of these possess large urban areas.

25. Tahsil Joshimath of Chamoli, tahsils Bhabar and Naini Tal of Naini Tal, tahsil Moradabad, tahsils Bilaspur and Rampur of Rampur, tahsils Aonla and Bareilly of Bareilly, tahsils Pilibhit, Shahjahanpur, Dehra Dun and Saharanpur, tahsil Ghaziabad of Meerut, tahsil Firozabad of Agra, tahsils Etawah and Auraiya of Etawah, tahsil Kanpur, tahsil Chail of Allahabad, tahsils Unnao, Lucknow and Varanasi and tahsil Chunar of Mirzapur have a proportion of 2. Tahsil Kashipur of Naini Tal, tahsils Meerut, Mathura and Agra, tahsil Konch of Jalaun and Dudhi of Mirzapur have a proportion of 3. Most of these 28 tahsils are either sadar tahsils or have other large urban areas.

26. There are numerous areas in the State which have a negligible proportion of the above and they are shown in the following Table :

TABLE 1.21—*Tahsils having negligible proportion of Census Houses used as Public Health and Medical Institutions, Health Centres, Hospitals, Dispensaries, Clinics, etc.*

(District) Tahsil	(District) Tahsil	(District) Tahsil	(District) Tahsil
(Uttar Kashi)	(Farrukhabad)	(Rae Bareli)	(Gorakhpur)
1. Puraula	19. Kaimganj	40. Maharajganj	63. Pharenda
(Chamoli)	20. Chhibramau	41. Salon	64. Maharajganj
2. Karnaprayag	(Kanpur)	(Bahraich)	65. Bansgaon
3. Chamoli	21. Bilhaur	42. Nanpara	(Deoria)
(Pithoragarh)	22. Ghatampur	43. Kaiserganj	66. Hata
4. Didihat	(Fatehpur)	(Gonda)	67. Padrauna
(Tehri Garhwal)	23. Khaga	44. Balrampur	68. Deoria
5. Pratapnagar	(Allahabad)	45. Utraula	69. Salempur
6. Devaprayag	24. Sirathu	46. Tarabganj	(Azamgarh)
(Moradabad)	25. Manjhanpur	(Bara Banki)	70. Sagri
7. Hasanpur	26. Soraon	47. Ramsanehighat	71. Azamgarh
(Budaun)	27. Phulpur	48. Haidergarh	72. Muhammadabad
8. Gunnaur	28. Handia	(Faizabad)	73. Phulpur
9. Dataganj	29. Karchhana	49. Bikapur	74. Lalganj
(Bareilly)	30. Meja	50. Akbarpur	(Jaunpur)
10. Nawabganj	(Jhansi)	51. Tanda	75. Shahganj
(Shahjahanpur)	31. Garautha	(Sultanpur)	76. Machhlishahr
11. Tilhar	32. Mahroni	52. Musafirkhana	77. Mariahu
(Aligarh)	(Jalaun)	53. Amethi	(Ballia)
12. Iglas	33. Jalaun	54. Sultanpur	78. Bansdih
13. Atrauli	(Hamirpur)	55. Kadipur	79. Ballia
(Agra)	34. Rath	(Pratapgarh)	(Ghazipur)
14. Fatehabad	35. Hamirpur	56. Kunda	80. Saidpur
15. Bah	36. Charkhari	57. Patti	81. Muhammadabad
(Etah)	(Banda)	(Basti)	82. Zamania
16. Kasganj	37. Naraini	58. Domariaganj	(Varanasi)
(Mainpuri)	38. Baberu	59. Naugarh	83. Bhadohi
17. Jasrana	(Kheri)	60. Bansi	84. Chandauli
18. Kurhal	39. Nighasan	61. Harraiya	(Mirzapur)
		62. Basti	85. Mirzapur

MAP NO I/C

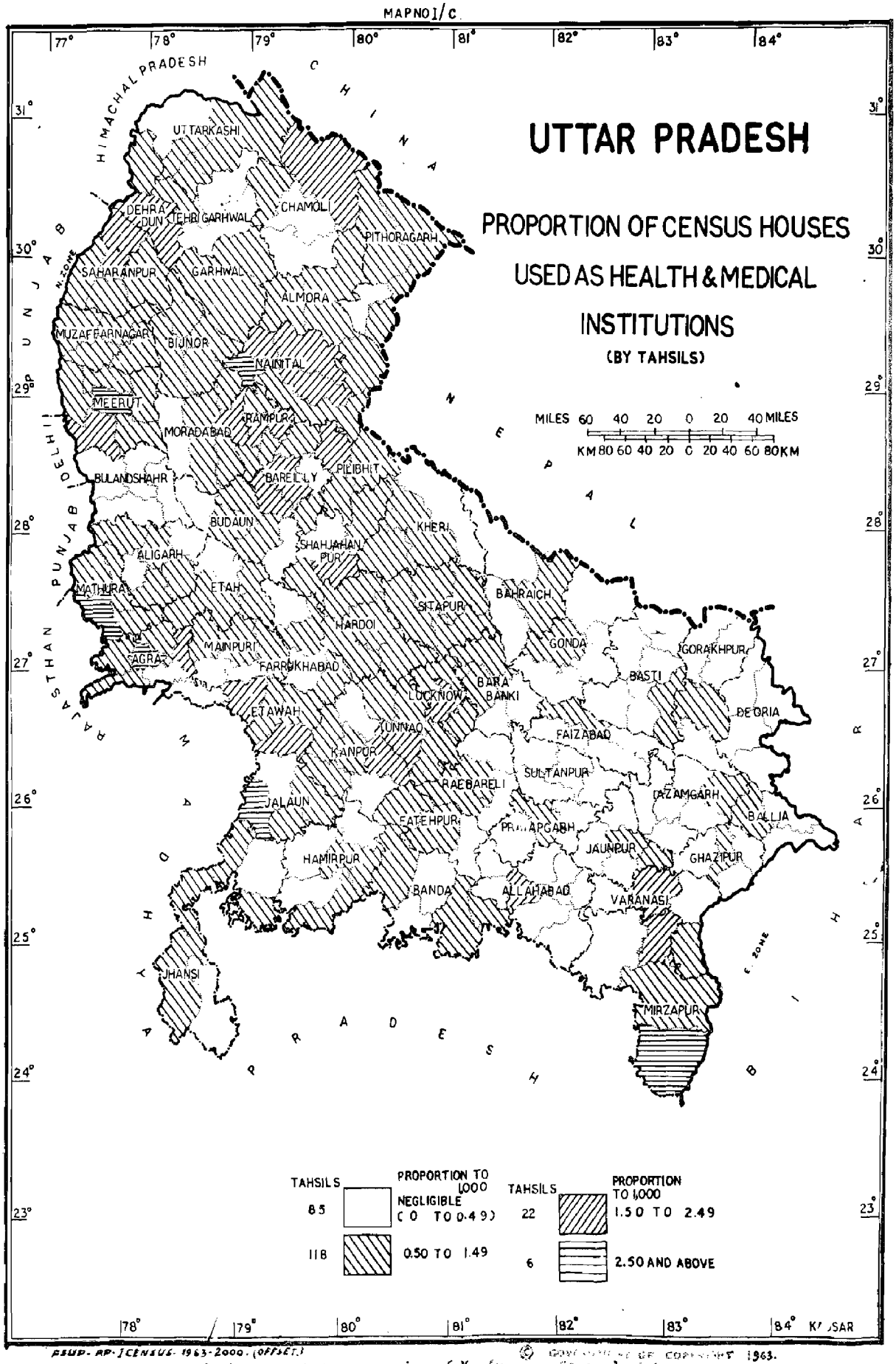

ESUP-AP-JCENSUS-1963-2000.(OFFSET.)

© GOVERNMENT OF COPYRIGHT 1963.

Based upon Survey of India map with the permission of the Surveyor General of India.

The above Table reveals the extent to which the rural areas of the State have to exist without adequate public health and medical facilities.

Map No. I/C gives the proportion of Census houses used as health and medical institutions (by tahsils).

Census Houses in Cities and Towns Having 50,000 Population and Above

27. Separate study of large towns is useful as they possess special features. There are 35 towns having a population of 50,000 and above, considering Meerut Cantonment and Kanpur Cantonment as separate from Meerut Municipal Board and Kanpur Municipal Corporation respectively. Except these 2 cantonments, all the towns are municipalities.

28. *Vacant Houses*—The number of vacant Census houses varies from 24 in Varanasi to 111 in Sitapur per 1,000, the average proportion of vacancy in urban areas being 66. The following Table gives the number of houses according to proportion of vacant houses:

TABLE 1.22—*Distribution of Class I and II Towns by Proportion of Vacant Census Houses*

Range	No. of Towns
0—29	5
30—59	14
60—89	14
90 and Above	2

Names of towns in the lowest range are Dehra Dun (29), Agra (29), Kanpur Cantt. (26), Gorakhpur (28) and Varanasi (24), and of those in the highest are Sitapur (111) and Faizabad-*cum*-Ayodhya (98).

29. *Dwellings*—The average number of dwellings, including part dwellings, per 1,000 Census houses in the urban areas of the State is 721. The proportion of dwellings in these 35 towns varies from 653 in Mirzapur-*cum*-Vindhyachal to 885 in Kanpur Cantonment. The distribution of towns according to the proportion of dwellings is given in the following Table:

TABLE 1.23—*Distribution of Class I and II Towns by Proportion of Census Houses used as Dwellings, Wholly or Partly*

Range	No. of Towns
Below 700	9
700—749	17
750—799	5
800 and Above	4

The largest number of towns is in the range 700—749. The lowest range includes Moradabad (691), Pilibhit (684), Muzaffarnagar (690), Hapur (684), Hathras (687), Mathura (674), Etawah (675), Jaunpur (665) and Mirzapur-*cum*-Vindhyachal (653). Only 2 out of these are of Class I having population exceeding one lakh. The towns in the highest range are Kanpur Municipal Corporation (825), Kanpur Cantt. (885), Allahabad (805) and Lucknow (824), all of which are Class I cities, except Kanpur Cantonment which is a Class II town and forms part of Kanpur Town-Group.

30. *Shops, including Shop-cum-Dwellings*—The average proportion for the urban areas of the State is 102 to 1,000. The following Table gives the distribution of these 35 towns by the proportion of shops and shop-*cum*-dwellings:

TABLE 1.24—*Distribution of Class I and II Towns by Proportion of Shops and Shop-cum-Dwellings*

Range	No. of Towns
0—49	2
50—74	3
75—99	11
100—124	13
125—149	4
150 and Above	2

The largest number is in the range 100—124. The 2 towns in the lowest range are Budaun (45) and Kanpur Cantonment (29), and those in the highest are Moradabad (158) and Varanasi (154). The towns in the next range are

Rampur (146), Saharanpur (137), Mathura (126) and Agra (139). All of these 6 towns are important from the point of view of commerce.

31. *Workshops and Factories including Workshop-cum-Dwellings*—The average proportion for all urban areas is 38 to 1,000. The proportion of workshops and factories in Class I and II towns differs very widely, Pilibhit (2) being at the bottom and Varanasi (103) at the top. The distribution of these towns by proportion of workshops and factories and workshop-*cum*-dwellings is given in the following Table:

TABLE 1.25—*Distribution of Class I and II Towns by Proportion of Workshops and Factories and Workshop-cum-Dwellings*

Range	No. of Towns
0—19	8
20—39	16
40—59	7
60—79	2
80—99	1
100 and Above	1

The range 20—39 accounts for the largest number of towns. The 8 towns in the lowest range are Pilibhit (2), Dehra Dun (6), Saharanpur (9), Hardwar (7), Muzaffarnagar (11), Ghaziabad (9), Meerut Cantt. (16) and Kanpur Cantt. (20). These north-western towns cannot be called industrial. Meerut Municipal Board, however, has a high proportion of 68. The town in the highest range is Varanasi (103). In Varanasi an overwhelming majority of industrial establishments consist of workshop-*cum*-dwellings, the work mostly being done at home. Sambhal (82) is in the next highest range, and Meerut M. B. (68) and Etawah (62) in the third highest. As already stated before, industrialization of an area or a town does not only depend on the proportion of houses used as workshops and factories, but also on their absolute number and the sizes of industrial establishments. The subject of workshops and factories will be taken up in detail in Chapter III.

32. *Business Houses and Offices*—This category includes commercial and administrative offices. The proportion to 1,000 varies from 3 to 14 in these towns, the average proportion for urban areas being 7. Towns having the lowest proportion are Kanpur Cantt. (3) and Mirzapur-*cum*-Vindhyachal (3), and those with the highest are Sitapur (14) and Faizabad-*cum*-Ayodhya (13).

33. *Teaching Institutions*—Teaching Institutions naturally exist in a greater proportion in urban areas, the average being 4 to 1,000. The following Table gives the distribution of these towns according to the proportion of teaching institutions in each of them:

TABLE 1.26—*Distribution of Class I and II Towns by Proportion of Teaching Institutions*

No. of Towns	Proportion to 1,000	No. of Towns	Proportion to 1,000
5	2	15	4
8	3	7	5

15 out of 35 towns have a proportion of 4 teaching institutions to 1,000 Census houses. The 5 towns having the lowest proportion are Sambhal, Hathras, Firozabad, Farrukhabad-*cum*-Fatehgarh and Kanpur Municipal Corporation, and the 7 towns having the highest proportion of 5 are Bareilly, Dehra Dun, Meerut Municipal Board, Hapur, Aligarh, Mathura and Allahabad. Considering that these teaching institutions include all institutions where any kind of teaching is imparted the proportion even in these 7 towns cannot be said to be high.

34. *Places of Halt*—Every town has some places of halt for visitors, and the average number of such places per 1,000 Census houses is 4 for urban areas. The proportion of halting places to 1,000 Census houses is 1—2 in the case of 7 towns, 3-4 for 21, 5-6 for 6, and more than 6 in the case of one. Towns of the first category are Sambhal, Rampur, Saharanpur, Farrukhabad-*cum*-Fatehgarh, Kanpur Municipal Corporation, Lucknow and Mirzapur-*cum*-Vindhyachal, and of the last Mathura.

35. *Eating Places*—The average proportion for the urban areas is 2 to 1,000 Census houses. Firozabad, Farrukhabad-*cum*-Fatehgarh, Etawah, Kanpur M. C., Jhansi, Bahraich,

Jaunpur and Varanasi have them in negligible proportion. The following towns have a considerable proportion of eating places :

TABLE 1.27—*Class I and II Towns having more than 4 per 1,000 Census Houses as Eating Places*

	Town	Proportion to 1,000
1.	Budaun	5
2.	Rampur	5
3.	Bareilly	7
4.	Pilibhit	6
5.	Dehra Dun	8
6.	Hardwar	5
7.	Ghaziabad	6
8.	Hapur	10
9.	Aligarh	5

All of these towns are situated in the western U. P. for reasons already stated.

36. *Places of Entertainment and Community Gathering*—For reasons given in para 21, no comparison of data is possible.

37. *Public Health and Medical Institutions and Centres, Hospitals, Dispensaries and Clinics*—The proportion of these instiutions, centres, etc. is much higher in the urban areas of the State for obvious reasons, the average proportion for urban areas being 3 to 1,000 Census houses. The following Table gives the distribution of 35 towns according to the proportion of these institutions and centres :

TABLE 1.28—*Distribution of Class I and II Towns by Proportion of Public Health and Medical Institutions, Centres, etc.*

Range	No. of Towns	Range	No. of Towns
1—2	6	5-6	9
3—4	20		

The largest number of towns lies in the range 3-4. Names of towns in the lowest range are Muzaffarnagar (2), Hathras (1), Kanpur Cantt. (2), Jhansi (1), Jaunpur (2), and Mirzapur-*cum*-Vindhyachal (1). The 9 towns in the highest range are Moradabad (5), Bareilly (5), Pilibhit (5), Dehra Dun (6), Hardwar (5), Mathura (6), Etawah (6), Sitapur (5) and Bahraich (5). With the exception of Sitapur and Bahraich, all these towns lie in the western Uttar Pradesh. Only 4 of these are Class I cities. The proportions in KAVAL cities are as follows :

Kanpur	3	Varanasi	4
Allahabad	3	Agra	3
Lucknow	4		

Among these cities Lucknow and Varanasi offer public health and medical facilities to a larger extent in proportion to their size.

Classification of Cities and Towns having 50,000 Population and Above as Industrial, Commercial and Residential

38. At the outset, it must be confessed that such a classification is very difficult. Every town is residential, as its inhabitants have to dwell therein. Food, provisions, cloth and other consumer goods are absolutely essential to the subsistence of the population, and hence shops must exist for buying and selling goods. Every town has, therefore, to be commercial to a greater or smaller extent. The case of industry is slightly different. Though every town possesses some industry, yet its presence is not an essential pre-requisite for its existence. However, a town without industry is of a parasitic nature, and is not able to survive for long.

39. As already stated before, the proportion of Census houses used as workshops and factories is in no way indicative of its industrial progress. For this reason, it becomes necessary to refer to other data for treating a town as industrial. The said data are available in the Primary Census Abstract and B-II Table. Taking a minimum of 30 per cent of the total number of workers in manufacturing industries (including household industry) as the criterion of

an industrial town, the following 14 towns qualify for being treated as industrial:

TABLE 1.29—*Industrial Towns of Classes I and II*

Percentage	Name of Town	Class	Percentage	Name of Town	Class
Over 50					
1.	Firozabad	II	8.	Aligarh	I
40—50					
2.	Varanasi	I	9.	Rampur	I
35—40					
3.	Kanpur M. C.	I	10.	Mirzapur-*cum*-Vindhyachal	I
4.	Moradabad	I	11.	Farrukhabad-*cum*-Fatehgarh	II
30—35					
5.	Agra	I	12.	Amroha	II
6.	Meerut M. B.	I	13.	Sambhal	II
7.	Saharanpur	I	14.	Ghaziabad	II

Firozabad, which has the highest percentage, is a Class II town though it is on the verge of being in Class I. In each range the towns have been arranged in order of their population.

40. The criterion of percentage of workers in trade and commerce is not satisfactory for the classification of a town as commercial, because as many as 21 towns out of 35 lie in the small percentage range of 20–24. Only Hathras has a comparatively high percentage of 32. Therefore, the criterion of proportion of shops will also have to be applied in addition to the percentage of workers. The average proportion of Census houses used as shops in the urban areas is 102 to 1,000. Towns which have a proportion exceeding 120 can be deemed to be commercial, and similarly those in which the percentage of workers in trade and commerce is 24 and above.

TABLE 1.30—*Commercial Towns of Classes I and II*

Proportion of Shops

Towns	Class	Towns	Class
150 and Above		*130—139*	
1. Varanasi	I	4. Agra	I
2. Moradabad	I	5. Saharanpur	I
140—149		*120—129*	
3. Rampur	I	6. Bareilly	I
		120—129	
		7. Aligarh	I
		8. Mathura	I

Proportion of Workers in Trade and Commerce

Towns	Class
24 And Above	
9. Muzaffarnagar	II
10. Hathras ..	II
11. Hapur ..	II
12. Sitapur ..	II

Towns in each range have been arranged in order of their population. All towns which have been selected as commercial on the basis of high proportion of shops belong to Class I, and those selected on account of high percentage of workers in trade and commerce are of Class II. Agra, Varanasi, Moradabad, Saharanpur, Aligarh and Rampur which are all Class I cities are both on the list of industrial towns and of commercial towns. These six cities can be deemed to be both industrial and commercial.

41. The remaining 15 towns may be treated as residential and administrative. Their names are given in the following Table:

TABLE 1.31—*Residential and Administrative Towns of Classes I and II*

Name of Town	Class	Name of Town	Class
1. Lucknow	I	9. Etawah	II
2. Allahabad	I	10. Jaunpur	II
3. Gorakhpur	I	11. Budaun	II
4. Jhansi	I	12. Hardwar	II
5. Dehra Dun	I	13. Pilibhit	II
6. Shahjahanpur	I	14. Kanpur Cantt.	II
7. Faizabad	II	15. Bahraich	II
8. Meerut Cantt.	II		

42. To sum up, Agra, Varanasi, Moradabad, Saharanpur, Aligarh and Rampur cities are both industrial and commercial. Kanpur M. C., Meerut M. B., Mirzapur-*cum*-Vindhyachal, Firozabad, Farrukhabad-*cum*-Fatehgarh, Amroha, Sambhal and Ghaziabad are industrial. Bareilly, Mathura, Muzaffarnagar, Hathras, Hapur and Sitapur are commercial, and the remaining 15, namely, Lucknow, Allahabad, Gorakhpur, Jhansi, Dehra Dun, Shahjahanpur, Faizabad, Meerut Cantt., Etawah, Jaunpur, Budaun, Hardwar, Pilibhit, Kanpur Cantt., and Bahraich are of residential and administrative nature.

CHAPTER II

TENURE STATUS OF CENSUS HOUSEHOLDS

(Housing Table E-II and Subsidiary Tables)

Housing Table E-II has been prepared for sample households from columns 4, 11 and 14 of the Houselist, and gives the tenure status of sample Census houses used as dwellings. All households, except those which are houseless live in Census houses most of which are exclusively dwellings, but some of them are in part dwellings and in part shops, workshops, etc. It is instructive to study how many households live in one kind of Census house or the other. For preparing the sample the first household was chosen at random from among the first five households of the first Houselist, and thereafter every fifth household was marked for selection. This Table, like the previous Tables, gives data for each district and tahsil with rural/urban breakdown, and for each town having a population of 50,000 and above. The definitions of the *Census House, Census Household, Dwelling, Shop-cum-Dwelling and Workshop-cum-Dwelling* have already been given before. Other terms used in this Table are explained below:

Owned—denotes ownership of the Census house by the occupying household.

Rented—denotes that the Census house is not owned by the occupying household and rent is either paid or is payable.

Dwellings with Other Uses—these include Census houses which are partly used as dwellings and partly put to some use other than shop or workshop.

2. From Table E-II two Subsidiary Tables E-II.1 and E-11.2 have been prepared. Subsidiary Table E-II.1 gives the distribution of 1,000 Census households in rural areas living in dwellings, shop-*cum*-dwellings, workshop-*cum*-dwellings and dwellings with other uses. Subsidiary Table E-II.2 gives similar data for urban areas classified by tenure status, viz. owned and rented.

3. The following Table gives the proportion of 1,000 Census households by types of uses of occupied Census houses in the rural and urban areas of States and the adjoining Union Territories of Delhi and Himachal Pradesh:

TABLE 2.1—*Distribution of* 1,000 *Rural and* 1,000 *Urban Households in States and certain Union Territories, by Types of Use of Census Houses*

States	Rural/ Urban	Dwellings	Shop-*cum*-Dwellings	Workshop-*cum*-Dwellings	Dwellings with Other Uses
1. Andhra Pradesh	R	984	3	12	1
	U	983	7	8	2
2. Assam	R	983	14	2	1
	U	912	72	10	6
3. Bihar	R	975	7	17	1
	U	947	27	20	6
4. Gujarat	R	987	5	4	4
	U	978	5	9	8
5. Jammu and Kashmir	R	969	5	23	3
	U	966	11	13	10
6. Kerala	R	995	4	1	N
	U	994	3	3	N
7. Madhya Pradesh	R	948	6	44	2
	U	946	17	36	1
8. Madras	R	981	6	10	3
	U	955	9	30	6
9. Maharashtra	R	975	5	18	2
	U	964	11	17	8
10. Mysore	R	988	2	9	1
	U	976	5	16	3
11. Orissa	R	996	1	2	1
	U	973	16	2	9
12. Punjab	R	990	5	2	3
	U	981	10	5	4
13. Rajasthan	R	996	2	2	N
	U	991	4	4	1
14. Uttar Pradesh	R	997	1	1	1
	U	986	4	8	2
15. West Bengal	R	990	5	2	3
	U	953	29	8	10
Union Territories					
1. Delhi	R	984	8	2	6
	U	983	11	1	5
2. Himachal Pradesh	R	925	10	61	4
	U	856	35	93	16

4. The above Table reveals that an overwhelming majority of households lives in Census houses used exclusively as dwellings. In the rural areas the proportion everywhere is above 900, the minimum being in the case of Himachal Pradesh (925) and the maximum in that of Uttar Pradesh (997). Households living in shop-*cum*-dwellings are noticeable in Assam (14) and Himachal Pradesh (10) only and those living in workshop-*cum*-dwellings in Andhra Pradesh (12), Bihar (17), Jammu and Kashmir (23), Madhya Pradesh (44), Madras (10), Maharashtra (18), and Himachal Pradesh (61). The proportion of households living in workshop-*cum*-dwellings is significant in Himachal Pradesh and Madhya Pradesh only. Households living in dwellings with other uses call for no attention. In the case of urban areas also, an overwhelming majority of households lives in Census houses used exclusively as dwellings. Assam (912) and Himachal Pradesh (856), however, have comparatively fewer households of this type. Shop-*cum*-dwellings are noticeable in the urban areas of Assam (72), Bihar (27), Jammu and Kashmir (11), Madhya Pradesh (17), Maharashtra (11), Orissa (16), Punjab (10), West Bengal (29), Delhi (11) and Himachal Pradesh (35). The proportion in Assam, Homachal Pradesh, West Bengal and Bihar is comparatively high. As regards households living in wrokshop-*cum*-dwellings, their proportion is noticeable in Bihar (20), Jammu and Kashmir (13), Madhya Pradesh (36), Madras (30), Maharashtra (17), Mysore (16) and Himachal Pradesh (93). The proportion is comparatively high in Himachal Pradesh, the workshop-*cum*-dwelling being quite a common feature there. Dwellings with other uses have a noticeable proportion only in Jammu and Kashmir (10), West Bengal (10) and Himachal Pradesh (16). Elsewhere it is very small. In Uttar Pradesh the proportion of households living in each kind of Census house not used exclusively as dwelling is less than 10 both in the rural and the urban areas. The data on *owned* and *rented* structures are of significance only in urban areas particularly in big towns. It is, therefore, desirable to make a study of the rural and the urban areas separately.

Distribution of Households by the Type of Use of Census Houses in Rural Areas

5. In the rural areas out of every 1,000 households, 997 live in dwellings, one each in shop-*cum*-dwelling, workshop-*cum*-dwelling and dwelling with other uses. The Census house used exclusively as dwelling is obviously of the greatest importance.

Dwellings

6. The proportion of households living in Census houses used exclusively as dwellings is so high in every district that no detailed discussion is called for. The average proportion is 997 to 1,000. Only 4 districts, namely, Chamoli (984), Almora (985), Dehra Dun (989) and Faizabad (989) have a proportion of less than 990. Districts which have a proportion of 1,000 or almost 1,000 are Budaun, Shahjahanpur, Agra, Etah, Mainpuri, Kanpur, Sitapur, Bahraich, Deoria and Ballia.

Shop-cum-Dwellings

7. The average proportion for the State is 1 to 1,000. The following Table gives the distribution of districts by the proportion of shop-*cum*-dwellings:

TABLE 2.2—*Distribution of Districts by Proportion of Households occupying Shop-cum-Dwellings (Rural)*

Range	No. of Districts	Range	No. of Districts
Nil or Negligible	27	5—6	1
1—2	21	7 and Above	3
3—4	2		

The largest number of districts is in the lowest range N. The 3 districts in the highest range are Chamoli (10), Almora (11) and Dehra Dun (9), and the district in the next range is Faizabad (5). Among the tahsils 158 have a proportion of 3 or less and 10 of 7 or more. The following Table gives the names of tahsils

MAP NO II

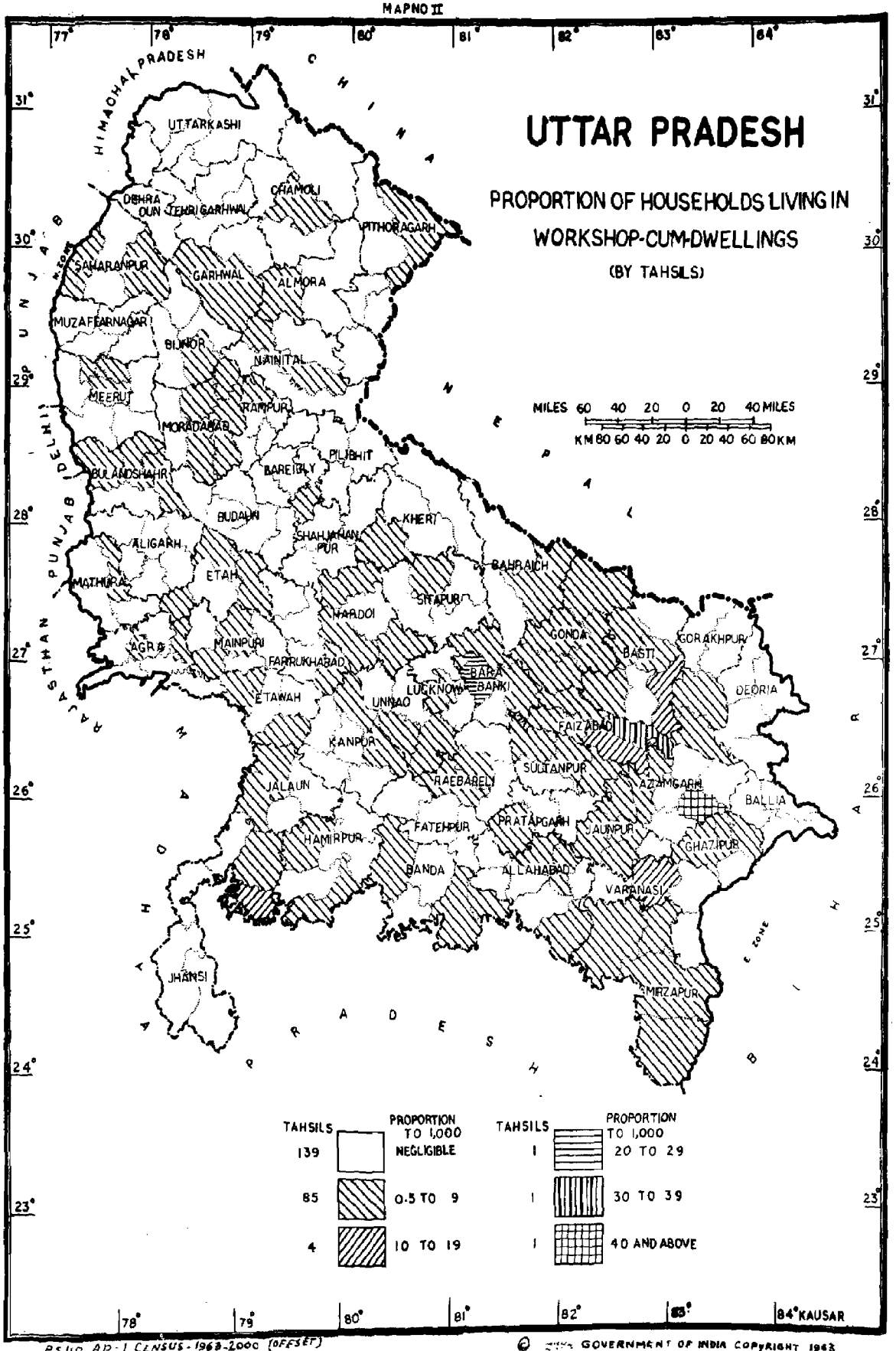

PSUP AP-1 CENSUS-1963-2000 (OFFSET)

© GOVERNMENT OF INDIA COPYRIGHT 1963
Based upon Survey of India map with the permission of the Surveyor General of India.

having 7 or more per 1,000 households occupying shop-*cum*-dwellings :

TABLE 2.3—*Tahsils having 7 or more per 1,000 Households occupying Shop-cum-Dwellings (Rural)*

(District) Tahsil	Proportion to 1,000
(Chamoli)	
1. Joshimath	14
2. Karnaprayag	12
3. Chamoli	7
4. Ukhi math	8
(Almora)	
5. Almora	13
6. Ranikhet	8
7. Champawat	15
(Naini Tal)	
8. Haldwani	8
(Dehra Dun)	
9. Dehra Dun	10
(Faizabad)	
10. Faizabad	7

Most of the tahsils having a noticeable proportion of shop-*cum*-dwellings are situated in the Himalayan hills.

Workshop-cum-Dwellings

8. The average proportion for the State is 1 to 1,000. Distribution of districts by the proportion of workshop-*cum*-dwellings is given in the following Table :

TABLE 2.4—*Distribution of Districts by Proportion of Households occupying Workshop-cum-Dwellings (Rural)*

Range	No. of Districts	Range	No. of Districts
Nil or Negligible	28	3—4	1
1—2	22	5	3

The largest number of districts is in the lowest range. Bara Banki (5), Faizabad (5) and Basti (5) are in the highest range. Next is Azamgarh (3). Among the tahsils 124 have a proportion of 2 or less and 11 have a proportion of 5 and more. Eighty-two tahsils have no workshop-*cum*-dwellings. The table given below shows tahsils having 5 or more households living in workshop-*cum*-dwellings out of 1,000 households :

TABLE 2.5—*Tahsils having 5 or more per 1,000 Households occupying Workshop-cum-Dwellings (Rural)*

(District) Tahsil	Proportion to 1,000
(Moradabad)	
1. Amroha	7
2. Thakurdwara	5
(Jhansi)	
3. Mauranipur	9
(Hamirpur)	
4. Mahoba	7
(Bara Banki)	
5. Nawabganj	12
6. Ramsanehighat	5
(Faizabad)	
7. Akbarpur	7
8. Tanda	12
(Basti)	
9. Khalilabad	18
(Azamgarh)	
10. Muhammadabad	16
(Mirzapur)	
11. Robertsganj	6

Tahsils which have a proportion exceeding 10 are Nawabganj of Bara Banki, Tanda of Faizabad, Khalilabad of Basti and Muhammadabad of Azamgarh districts. These three districts are contiguous and known for their handloom products. Map No. II gives the proportion of households living in workshop-*cum*-dwellings (by tahsils).

Dwellings with Other Uses

9. The average proportion for the State is 1 to 1,000. Distribution of districts according to the proportion of dwellings with other uses is given in the following Table :

TABLE 2.6—*Distribution of Districts by Proportion of Households occupying Dwellings with Other Uses (Rural)*

Range	Number of Districts	Range	Number of Districts
Nil or Negligible	31	3—4	1
1—2	20	5	2

The largest number of districts is in the lowest range. Chamoli (5) and Bijnor (5) are in the highest range and the next district is Uttar Kashi (3). Among the tahsils 95 have no dwellings with other uses. 120 tahsils have a proportion of 2 or less. 7 tahsils have a proportion of 5 and more as the following Table will show :

TABLE 2.7—*Tahsils having 5 or more per 1,000 Households occupying Dwellings with Other Uses (Rural)*

(District) Tahsil	Proportion to 1,000
(Uttar Kashi)	
1. Bhatwari	6
(Chamoli)	
2. Karnaprayag	6
3. Chamoli	6
(Almora)	
4. Ranikhet	5
(Bijnor)	
5. Nagina	9
6. Dhampur	7
(Dehra Dun)	
7. Chakrata	6

The proportion everywhere is so low that no comments are required.

10. The shop-*cum*-dwelling or workshop-*cum*-dwelling in Uttar Pradesh is a rarity. People like to have their dwellings and working places separate. Even when both are in the same premises, separate exits are provided.

Distribution of Households by the Type of Use of Census Houses in Urban Areas

11. Table 2.1 gives the distribution of rural and urban households in all States and the adjoining Union Territories by types of uses of Census houses. Except in the urban areas of Himachal Pradesh (856), the proportion of households living in Census houses used exclusively as dwellings is well over 900. The proportion living in shop-*cum*-dwellings is material only in the case of Bihar (27) West Bengal (29) and Himachal Pradesh (35), and the proportion living in workshop-*cum*-dwellings only in the case of Himachal Pradesh (93). In Uttar Pradesh the proportion for exclusive dwellings is 986, for shop-*cum*-dwellings 4, for workshop-*cum*-dwellings 8, and for others 2. Classification of households into those living in owned and rented Census houses has not been considered so far, but since this subject is important for urban areas it will be taken up now.

Dwellings

12. The following Table gives the proportion of dwellings by tenure status in urban areas in the States and the adjoining Union Territories :

TABLE 2.8—*Distribution of 1,000 Households living in Census Houses used exclusively as Dwellings in States and certain Union Territories by Tenure Status (Urban)*

States	1,000 Households living in Dwellings	
	Owned	Rented
1. Andhra Pradesh	595	388
2. Assam	419	493
3. Bihar	534	413
4. Gujarat	384	594
5. Jammu and Kashmir	695	271
6. Kerala	715	279
7. Madhya Pradesh	405	541
8. Madras	455	496 (4 'not stated')
9. Maharashtra	290	674
10. Mysore	459	517
11. Orissa	605	368
12. Punjab	527	454
13. Rajasthan	592	399
14. Uttar Pradesh	516	470
15. West Bengal	332	621
Union Territories		
1. Delhi	300	683
2. Himachal Pradesh	450	406

It will be observed from the above Table that rented houses in urban areas exceed owned houses in Assam, Gujarat, Madhya Pradesh, Madras, Maharashtra, Mysore, West Bengal and Delhi. In Uttar Pradesh owned dwellings exceed rented dwellings, as in the case of Andhra Pradesh, Bihar, Jammu and Kashmir, Kerala, Orissa, Punjab, Rajasthan and Himachal Pradesh. In Kerala the proportion is very high, the rented house being an exception.

13. For Uttar Pradesh the average proportion of urban households living in Census houses used exclusively as dwellings is 986. 30 districts have a proportion of 990 and over, 16 between 950 and 989 and only 6 below 950. The names of these 6 districts are Tehri Garhwal (895), Garhwal (947), Almora (943), Bara Banki (928), Faizabad (858) and Azamgarh (824). Tahsils in which this proportion is less than 900 are given in the following Table:

TABLE 2.9—*Tahsils having less than* 900 *Households occupying Census Houses used exclusively as Dwellings (Urban)*

(District) Tahsil	Proportion to 1,000	Name of Town (s)
(Tehri Garhwal)		
1. Tehri	860	Tehri N. A.
(Etah)		
2. Aliganj	867	Gunj Dundwara M. B. and Aliganj T. A.
(Faizabad)		
3. Akbarpur	703	Akbarpur T. A. and Jalalpur T. A.
4. Tanda	745	Tanda M.B.
(Azamgarh)		
5. Muhammadabad	723	Maunath Bhanjan M. B., Mubarakpur T. A. and Muhammadabad T.A.

In Tehri N. A. of Tehri Garhwal, 89 households per 1,000 are living in shop-*cum*-dwellings and 51 in dwellings with miscellaneous uses. In the towns of tahsil Aliganj of Etah, Akbarpur and Tanda of Faizabad, and Muhammadabad of Azamgarh districts, a very large proportion of households is living in workshop-*cum*-dwellings. These towns are famous for their textile products.

14. Regarding *owned* and *rented* Census houses used exclusively as dwellings the Table given below shows the distribution of districts by the proportion of households living in rented dwellings. The proportions have been worked out from the Subsidiary Table E-II.2. There are no urban areas in Chamoli and Pithoragarh districts.

TABLE 2.10—*Distribution of Districts by Proportion of Households occupying rented Census Houses used exclusively as Dwellings (Urban)*

Range	Number of Districts	Range	Number of Districts
0—199	2	600—799	4
200—399	28	800 and Above	1
400—599	17		

The range 200—399 has the highest number of districts. Budaun (192) and Mirzapur (196) are in the lowest range. They have the highest proportion of households living in owned dwellings. The district in the highest range is Kanpur (870) on account of Kanpur City, which is the largest city in the State. Names of districts in which the number of households living in rented dwellings exceeds the number living in owned dwellings are Tehri Garhwal (573), Garhwal (672), Almora (718), Naini Tal (581), Dehra Dun (726), Meerut (510), Mathura (500), Agra (520), Kanpur (870), Allahabad (558), Lucknow (633), Sultanpur (521), Pratapgarh (511) and Gorakhpur (568). Four of these are hill districts and eight have cities of 1 lakh and over population. The only two districts of the plains, which do not have cities and are included in this list, are Sultanpur and Pratapgarh.

15. Names of tahsils, where more households live in rented dwellings than in owned, are given in the following Table:

TABLE 2.11—*Tahsils having more Households occupying rented Census Houses used exclusively as Dwellings than owned (Urban)*

(District) Tahsil	Proportion of Rented Dwellings to all Dwellings	Name of Town(s)
(Tehri Garhwal)		
1. Tehri	627	Tehri N. A.
2. Devaprayag	511	Narendranagar N. A. and Devaprayag N. A.

(District) Tahsil	Proportion of Rented Dwellings to all Dwellings	Name of Town (s)
(Garhwal)		
3. Pauri	564	Pauri M. B. and Srinagar N. A.
4. Lansdowne	764	Kotdwara M. B., Dogadda N. A. and Lansdowne Cantt.
(Almora)		
5. Almora	632	Almora Town Group
6. Ranikhet	890	Ranikhet Cantt.
(Naini Tal)		
7. Haldwani	590	Haldwani-*cum*-Kathgodam M. B. and Ramnagar M. B.
8. Naini Tal	897	Naini Tal Town Group and Bhowali N. A.
(Dehra Dun)		
9. Chakrata	975	Chakrata Cantt.
10. Dehra Dun	722	Dehra Dun Town Group
(Saharanpur)		
11. Saharanpur	512	Saharanpur M. B.
12. Roorkee	565	Roorkee Town Group, Manglaur M. B. and Hardwar M. B.
(Muzaffarnagar)		
13. Muzaffarnagar	527	Muzaffarnagar M. B.
(Meerut)		
14. Ghaziabad	576	Ghaziabad M. B. and Railway Colony, Modinagar T. A., Muradnagar T. A., Pilkhuwa M.B., and Faridnagar T. A.
15. Meerut	571	Meerut Town Group, Kankar Khera T. A.
(Mathura)		
16. Mathura	521	Mathura Town Group, Vrindavan M. B. and Goverdhan T. A.
(Agra)		
17. Agra	510	Agra Town Group
18. Etmadpur	820	Etmadpur T. A., Tundla T. A. and Railway Colony
19. Firozabad	569	Firozabad M. B.
(Etawah)		
20. Bharthana	530	Bharthana T. A.
(Kanpur)		
21. Karpur	870	Kanpur Town Group
(Allahabad)		
22. Chail	573	Allahabad Town Group
(Jhansi)		
23. Jhansi	535	Jhansi Town Group and Babina Cantt
(Hardoi)		
24. Hardoi	502	Hardoi M. B.
(Lucknow)		
25. Lucknow	640	Lucknow Town Group
(Sultanpur)		
26. Sultanpur	521	Sultanpur M. B.
(Pratapgarh)		
27. Pratapgarh	511	Bela (Pratapgarh) M. B.
(Gorakhpur)		
28. Gorakhpur	585	Gorakhpur M. B.
(Deoria)		
29. Deoria	526	Deoria M. B.
(Varanasi)		
30. Chandauli	826	Mughalsarai Town Group

The above Table shows that, besides the towns situated in the hills or at the foot of the hills, Ghaziabad, Etmadpur and Tundla, Kanpur, Lucknow and Mughalsarai have more than 600 households in occupation of rented dwellings and less than 400 in that of owned dwellings. Ghaziabad, Tundla and Mughalsarai are important Railway centres possessing large Railway colonies. Kanpur and Lucknow are the two largest cities of the State, where numerous persons live in rented dwellings in connexion with industry, trade, profession and service.

Shop-cum-Dwellings

16. The proportion of households occupying shop-*cum*-dwellings in the urban areas of the State and the Union Territories of Delhi and

Himachal Pradesh with tenure status is given in the following Table :

TABLE 2.12—*Proportion of Households living in shop-cum-Dwellings in States and certain Union Territories by Tenure Status (Urban)*

States	Owned	Rented
1. Andhra Pradesh	4	3
2. Assam	26	46
3. Bihar	15	12
4. Gujarat	2	3
5. Jammu and Kashmir	5	6
6. Kerala	1	2
7. Madhya Pradesh	10	7
8. Madras	4	5
9. Maharashtra	3	8
10. Mysore	2	3
11. Orissa	7	9
12. Punjab	3	7
13. Rajasthan	2	2
14. Uttar Pradesh	2	2
15. West Bengal	4	25
Union Territories		
1. Delhi	3	8
2. Himachal Pradesh	14	21

The proportion of rented shop-*cum*-dwellings is generally higher than of owned. In Rajasthan and Uttar Pradesh both are equal, and none is of any importance.

17. The following Table gives the distribution of districts by the proportion of urban households living in shop-*cum*-dwelings:

TABLE 2.13—*Distribution of Districts by Proportion of Households occupying Shop-cum-Dwellings (Urban)*

Range	Number of Districts	Range	Number of Districts
Nil or Negligible	10	20—39	3
1—9	31	40—59	2
10—19	5	60 and Above	1

The largest number of districts is in the range 1—9. The districts in the lowest range are Uttar Kashi, Budaun, Shahjahanpur, Meerut, Farrukhabad, Jalaun, Hamirpur, Pratapgarh, Deoria and Ballia. The district in the highest range is Tehri Garhwal and two in the next are Garhwal and Almora—all situated in the Himalayan hills. In the hills all tahsils of Tehri Garhwal, Garhwal, tahsils Almora and Ranikhet of Almora, tahsil Kichha of Naini Tal and tahsil Chakrata of Dehra Dun have a proportion exceeding 25. Here a shop-*cum*-dwelling is quite a common feature. In the plains the tahsils given in the following Table have a proportion of 25 and above :

TABLE 2.14—*Tahsils (situated in the plains) having 25 or more per 1,000 Households occupying Shop-cum-Dwellings (Urban)*

(District) Tahsil	Proportion to 1,000	Name of Town(s)
(Moradabad)		
1. Thakurdwara	26	Thakurdwara T. A.
(Bareilly)		
2. Nawabganj	84	Nawabganj T. A.
(Banda)		
3. Karwi	43	Chitrakut Dham M. B. and Manikpur
(Rae Bareli)		
4. Salon	34	Jais T. A.
(Gonda)		
5. Balrampur	25	Balrampur M. B.
6. Utraula	46	Utraula N. A.
7. Tarabganj	34	Colonelganj M. B. and Nawabganj M. B.
(Faizabad)		
8. Faizabad	35	Faizabad Town Group
9. Akbarpur	44	Akbarpur T. A. and Jalalpur T. A.
(Jaunpur)		
10. Shahganj	41	Shahganj N. A.
11. Machhlishahr	69	Machhlishahr T. A. and Badshahpur N. A.

None of these places is a large town except Faizabad-*cum*-Ayodhya. Ayodhya is an important

pilgrim centre, and there are numerous shops to cater for the needs of pilgrims, many of which are also used by shopkeepers as dwellings.

18. As regards classification of shop-*cum*-dwellings into rented and owned, households occupying rented ones are in a majority in Tehri Garhwal, Garhwal, Almora, Naini Tal, Bijnor, Budaun, Pilibhit, Dehra Dun, Saharanpur, Bulandshahr, Aligarh, Agra, Mainpuri, Etawah, Kanpur, Fatehpur, Jhansi, Unnao, Lucknow, Faizabad, Basti and Azamgarh districts. All hill districts where such structures exist are included in this list. There the rented shop-*cum*-dwelling is the rule, and the owned an exception. Of the districts in the plains only Unnao, Faizabad and Basti have more than 10 households per 1,000 occupying shop-*cum*-dwellings. The remaining districts of this list are not important from this point of view. In Bijnor, Saharanpur, Bulandshahr, Aligarh, Agra, Kanpur, Fatehpur, Jhansi and Lucknow almost all shop-*cum*-dwellings are rented, but again this type of structure is not important for these districts. Tahsils where all or almost all such structures are rented are Pauri of Garhwal district, Kashipur and Naini Tal of Naini Tal district, Najibabad and Dhampur of Bijnor district, Aonla of Bareilly district, Chakrata of Dehra Dun district, Nakur of Saharanpur district, Ghaziabad of Meerut district, Bulandshahr and Khurja of Bulandshahr district, Koil, Hathras and Sikandara Rao of Aligarh district, Agra and Etmadpur of Agra district, Etawah, Kanpur, Fatehpur, Jhansi, Lakhimpur of Kheri district, Lucknow, Nanpara of Bahraich district and Dudhi of Mirzapur district. Except in the case of Pauri (Pauri M. B., Srinagar N. A. and Bah Bazar), tahsils Naini Tal (Naini Tal Town-Group) and Bhowali N. A.), Dhampur (Dhampur M. B., Nehtaur T. A. and Tajpur), Aonla (Aonla M. B.) and Sikandara Rao (Sikandara Rao M. B.), Chakrata (Chakrata Cantt.), Nakur (Gangoh M. B. and Nakur T. A.), and Fatehpur (Fatehpur M. B.), the proportion of households occupying shop-*cum*-dwellings to 1,000 households is only 1 or 2.

Workshop-cum-Dwellings

19. The following Table gives the proportion of households occupying workshop-*cum*-dwellings in the urban areas of the State and the adjoining Union Territories of Delhi and Himachal Pradesh:

TABLE 2.15—*Proportion of Households living in Workshop-cum-Dwellings in States and certain Union Territories by Tenure Status (Urban)*

States	Owned	Rented
1. Andhra Pradesh	6	2
2. Assam	4	6
3. Bihar	14	6
4. Gujarat	5	4
5. Jammu and Kashmir	10	3
6. Kerala	2	1
7. Madhya Pradesh	26	10
8. Madras	19	11
9. Maharashtra	9	8
10. Mysore	9	7
11. Orissa	1	1
12. Punjab	2	3
13. Rajasthan	3	1
14. Uttar Pradesh	7	1
15. West Bengal	1	7
Union Territories—		
1. Delhi	N	1
2. Himachal Pradesh	62	31

The above Table shows that an owned workshop *cum*-dwellings is more common than the rented, and the ratio between them is highest in Uttar Pradesh followed by Jammu and Kashmir. Rented workshop-*cum*-dwellings exceed owned only in Assam, the Punjab, West Bengal and Delhi.

20. The following Table gives the distribution of districts by the proportion of urban households living in workshop-*cum*-dwellings:

TABLE 2.16—*Distribution of Districts by Proportion of Households occupying workshop-cum-Dwellings (Urban)*

Range	No. of Districts	Range	No. of Districts
Nil or Negligible	17	20—29	2
1—9	23	30—39	1
10—19	6	40 and Above	3

The above Table shows that 17 districts have almost no workshop-cum-dwellings in their urban areas, and the largest number of districts is in the range 1–9. Districts having a proportion exceeding 20 are Etah (25), Sitapur (28), Bara Banki (68), Faizabad (81), Azamgarh (166) and Varanasi (30). Tahsils which have a proportion exceeding 40 are given in the following Table:

TABLE 2.17—*Tahsils having more than 40 per 1,000 Households occupying Workshop-cum-Dwellings (Urban)*

(District) Tahsil	Proportion to 1,000	Name of Town(s)
(Bulandshahr)		
1. Sikandarabad	41	Sikandarabad M.B., Dadri T. A. and Dankaur T. A.
(Etah)		
2. Aliganj	131	Ganj Dundwara M. B. and Aliganj T. A.
(Jhansi)		
3. Mauranipur	69	Mauranipur M. B. and Ranipur T. A.
(Banda)		
4. Karwi	53	Chitrakut Dham M. B. and Manikpur
(Gonda)		
5. Utraula	45	Utraula N. A.
(Bara Banki)		
6. Fatehpur	53	Fatehpur T. A.
7. Nawabganj	93	Bara Banki Town Group and Zaidpur T. A.
(Faizabad)		
8. Akbarpur	244	Akbarpur T. A. and Jalalpur T. A.
9. Tanda	230	Tanda M. B.
(Azamgarh)		
10. Muhammadabad	271	Maunath Bhanjan M. B., Muhammadabad T. A. and Mubarakpur T. A.

None of these are large towns. Those having a very high proportion are handloom-textile towns, noted for their textile products. Quite often, the outer portion of the house is used for handlooms and the inner portion for dwelling.

21. Most of the workshop-*cum*-dwellings are owned. Rented structures abound in Garhwal, Almora, Bareilly, Agra, Kanpur, Lucknow and Sultanpur districts only, but none of these districts is important from this point of view. Names of tahsils, where most of these structures are rented, are given in the following Table :

TABLE 2.18—*Tahsils having more Households occupying Rented Workshop-cum-Dwellings than Owned (Urban)*

(District) Tahsil	Proportion of 1,000 rented Workshop-*cum*-Dwellings	Name of Town(s)
(Garhwal)		
1. Lansdowne	1,000	Kotdwara M. B., Dogadda N. A. and Lansdowne Cantt.
(Almora)		
2. Ranikhet	1,000	Ranikhet Cantt.
(Naini Tal)		
3. Haldwani	667	Haldwani-*cum*-Kathgodam M. B. and Ramnagar M.B.
(Moradabad)		
4. Thakurdwara	1,000	Thakurdwara T. A.
(Bareilly)		
5. Faridpur	882	Faridpur M. B.
(Aligarh)		
6. Koil	1,000	Aligarh M. B.
7. Hathras	1,000	Hathras M. B. and Sasni T. A.
(Agra)		
8. Etmadpur	1,000	Etmadpur T. A., Tundla T. A. and Railway Colony
9. Firozabad	1,000	Firozabad M. B.
10. Fatehabad	1,000	Fatehabad T. A. and Shamshabad T. A.
(Mainpuri)		
11. Mainpuri	750	Mainpuri M. B. and Kuraoli T.A.

(District) Tahsil	Proportion of 1,000 rented Workshop-*cum*-Dwellings	Name of Town(s)
(Etawah)		
12. Bharthana	1,000	Bharthana T. A.
13. Auraiya	1,000	Auraiya M. B.
(Kanpur)		
14. Kanpur	1,000	Kanpur Town Group
(Lucknow)		
15. Lucknow	1,000	Lucknow Town Group
(Sultanpur)		
16. Sultanpur	636	Sultanpur M. B.
(Jaunpur)		
17. Shahganj	1,000	Shahganj N. A.
(Mirzapur)		
18. Dudhi	1,000	Pipri N. A.

None of these tahsils has a large number of workshop-*cum*-dwellings except Faridpur of Bareilly district, where the proportion of households living in workshop-*cum*-dwellings is 34. Tahsils in which all or almost all workshop-*cum*-dwellings are owned are given in the following Table :

TABLE 2.19—*Tahsils having all or almost all Households occupying owned Workshop-cum-Dwellings (Urban)*

(District) Tahsil	Name of Town(s)
(Bijnor)	
1. Nagina	Nagina M. B. and Afzalgarh T. A.
(Moradabad)	
2. Moradabad	Moradabad Town Group
(Rampur)	
3. Suar	Tanda T. A.
(Muzaffarnagar)	
4. Jansath	Khatauli M. B., Miranpur T. A. and Jansath T. A.
(Bulandshahr)	
5. Khurja	Khurja M. B. and Pahasu T. A.
(Agra)	
6. Kiraoli	Fatehpur Sikri M. B. and Achhnera T. A.
(Etah)	
7. Etah	Etah M. B. and Marehra M. B.
(Jhansi)	
8. Moth	Samthar N. A. and Chirgaon T. A.
(Jalaun)	
9. Jalaun	Jalaun M. B.
10. Konch	Konch M. B.
(Hardoi)	
11. Shahabad	Shahabad M. B. and Pihani M. B.
12. Bilgram	Bilgram M. B. and Sandi M. B.
(Bahraich)	
13. Bahraich	Bahraich M. B. and Bhinga N. A.
(Basti)	
14. Basti	Basti M. B.
(Azamgarh)	
15. Ghosi	Kopaganj T. A.
(Ghazipur)	
16. Saidpur	Saidpur T. A.
(Mirzapur)	
17. Chunar	Chunar M. B. and Ahraura N. A.

In all tahsils where workshop-*cum*-dwellings exist in urban areas, except those mentioned in Table 2.18, owned structures far exceed the rented.

Dwellings with Other Uses

22. The following Table gives the proportion of owned and rented dwellings with other uses in all States and the adjoining Union Territories of Delhi and Himachal Pradesh:

TABLE 2.20—*Proportion of Households living in Dwellings with Other Uses in States and certain Union Territories by Tenure Status (Urban)*

States	Owned	Rented
1. Andhra Pradesh	1	1
2. Assam	2	4
3. Bihar	2	4
4. Gujarat	2	6

States	Owned	Rented
5. Jammu and Kashmir	4	6
6. Kerala	N	N
7. Madhya Pradesh	N	1
8. Madras	2	4
9. Maharashtra	1	7
10. Mysore	2	1
11. Orissa	4	5
12. Punjab	2	2
13. Rajasthan	N	1
14. Uttar Pradesh	1	1
15. West Bengal	2	8
Union Territories		
1. Delhi	2	4
2. Himachal Pradesih	7	9

The above Table reveals that the proportion of both owned and rented dwellings with other uses is highest in Himachal Pradesh.

23. For Uttar Pradesh the proportion of households occupying such dwellings to 1,000 households is one. Distribution of districts by the proportion of households living in dwellings with other uses is given in the following table:

TABLE 2.21—*Distribution of Districts by Proportion of Households occupying Dwellings with Other Uses (Urban)*

Range	Number of Districts
Negligible	25
1—9	24
10 and Above	3

As many as 25 districts have a negligible proportion. Districts having a proportion exceeding 10 are Tehri Garhwal (32). Bijnor (11), and Faizabad (27). However, the number of such dwellings is not appreciable, and no detailed comments are required. Suffice it to say that 4/5ths of them are rented and 1/5th owned.

Distribution of Households by the Type of use of Census Houses and by Tenure Status in Cities and Towns having 50,000 population and Above

GENERAL

24. *Dwellings*—The 33 municipal towns and 2 cantonments which have a population exceeding 50,000 will now be taken up for study. The proportion of households living in Census houses used exclusively as dwellings is 990 and over in 26 towns. Eight towns have a proportion between 950 and 989. They are Sambhal (976), Budaun (989), Hardwar (986), Meerut M. B. (989), Etawah (981), Sitapur (983), Varanasi (964) and Mirzapur-*cum*-Vindhyachal (989). One town, namely, Faizabad-*cum*-Ayodhya (918) has a proportion of less than 950. It has a good proportion of shop-*cum*-dwellings, and the next lowest Varanasi, has a large proportion of workshop-*cum*-dwellings.

25. *Shop-cum-Dwellings*—In 9 towns, namely, Sambhal, Amroha, Budaun, Pilibhit, Shahjahanpur, Saharanpur, Hardwar, Meerut Cantt. and Farrukhabad-*cum*-Fatehgarh shop-*cum*-dwellings are non-existent. They are below 10 per 1,000 in 24 towns. The proportion of households living in shop-*cum*-dwellings exceeds 10 in Sitapur (12) and Faizabad-*cum*-Ayodhya (36) only. Ayodhya is a place of pilgrimage where small shops exist to cater for pilgrims on bathing days and the shopkeepers live in their shops.

26. *Workshop-cum-Dwellings*—They are non-existent in 10 towns, namely, Budaun, Rampur, Pilibhit, Shahjahanpur, Dehra Dun, Saharanpur, Ghaziabad, Mathura, Kanpur Cantt. and Jhansi, and are negligible in 6 towns, namely, Amroha, Bareilly, Muzaffarnagar, Hapur, Farrukhabad-*cum*-Fatehgarh and Allahabad. In 14 towns less than 10 households per 1,000 live in such dwellings. The proportion is 10 or more in 5 towns, namely, Sambhal (24), Hardwar (14), Etawah (15), Faizabad-*cum*-Ayodhya (10) and Varanasi (33). Varanasi and Sambhal have the highest proportion. They and to some extent Etawah are industrial towns, and quite a good proportion of industry is household industry.

TENURE STATUS

27. *Dwellings*—Rented Census houses used exclusively as dwellings are less in number than owned in 21 towns, namely, Sambhal, Amroha, Moradabad, Budaun, Rampur, Bareilly, Pilibhit, Shahjahanpur, Meerut M.B., Hapur, Aligarh, Hathras, Agra, Farrukhabad-*cum*-Fatehgarh, Etawah, Sitapur, Bahraich, Faizabad-*cum*-Ayodhya, Jaunpur, Varanasi and Mirzapur-*cum*-Vindhyachal. In Sambhal the percentage of rented dwellings is only 7.4 and in Amroha 17.3 Both of these towns are in Moradabad district. Two of the KAVAL cities, namely, Agra and Varanasi are also in this list. Names of towns and cities in which the number of households living in rented dwellings is larger than the number living in owned dwellings are Dehra Dun (737), Saharanpur (512), Hardwar (569), Muzaffarnagar (527), Ghaziabad (615), Meerut Cantt. (718), Mathura (529). Firozabad (569), Kanpur M. C. (871), Kanpur Cantt. (798) Allahabad (572), Jhansi (514), Lucknow (617) and Gorakhpur (581). Towns which have a high proportion of rented dwellings are Kanpur M. C., Kanpur Cantt., Dehra Dun and Meerut Cantt.

28. *Shop-cum Dwellings*—Out of the 26 towns having such structures 5 have a higher number of owned shop-*cum*-dwellings than rented. These towns are Rampur, Meerut M. B., Gorakhpur, Varanasi, and Mirzapur-*cum*-Vindhyachal. At Moradabad, Mathura, Bahraich and Jaunpur they are equal. In the remaining 17 towns rented shop-*cum*-dwellings exceed owned. These are Bareilly, Dehra Dun, Muzaffarnagar, Ghaziabad, Hapur, Aligarh, Hathras, Agra, Firozabad, Etawah, Kanpur M. C., Kanpur Cantt., Allahabad, Jhansi, Sitapur, Lucknow and Faizabad-*cum*-Ayodhya. At Bareilly, Ghaziabad, Aligarh, Hathras, Agra, Etawah, Kanpur M. C., Kanpur Cantt., Allahabad, Jhansi and Lucknow almost all shop-*cum*-dwellings are rented.

29. *Workshop-cum-Dwellings*—Out of the 19 towns having such dwellings 10 have a higher number of owned workshop-*cum*-dwellings. They are Sambhal, Moradabad, Hardwar, Meerut M.B., Etawah, Bahraich, Faizabad-*cum*-Ayodhya, Gorakhpur, Varanasi and Mirzapur-*cum*-Vindhyachal. At Sambhal, Hardwar, Etawah, Gorakhpur and Varanasi more than 80 per cent workshop-*cum*-dwellings are owned, which shows that most of the household industry exists in owned premises. This can be taken to be a sign of prosperity. The remaining 9 towns are Meerut Cantt., Aligarh, Hathras, Agra, Firozabad, Kanpur M.C., Sitapur, Lucknow and Jaunpur. At Aligarh, Hathras, Firozabad, Kanpur M. C. and Lucknow almost all workshop-*cum*-dwellings are rented.

30. *Dwellings with Other Uses*—Out of the 35 towns under study 18 either do not have any dwelling of this type, or have a negligible proportion. Eleven have a proportion of one or two, and three of 3 or 4 to 1,000. Only 3 towns have a noticeable proportion. These are Budaun (11), Hapur (6) and Faizabad-*cum*-Ayodhya (36). Ayodhya is visited by a large number of pilgrims on festival days and quite many persons use part of their dwellings for accommodating the pilgrims and for miscellaneous purposes.

Limitations

31. The discussion about shop-*cum*-dwellings and workshop-*cum*-dwellings in districts, tahsils and towns is subject to certain limitations. A shop-*cum*-dwelling or a workshop-*cum*-dwelling in the strict sense means a Census house, part of which is used as a shop or a workshop and part as dwelling, with only one entrance or exit. If the two have separate exits, then instead of a shop-*cum*-dwelling or a workshop-*cum*-dwelling, there is one shop or workshop and one dwelling. The accuracy of returns of shop-cum-dwellings or workshop-*cum*-dwellings depends on how strictly the definition has been followed by the house numbering staff and the enumerators. Wherever they have departed from the strict definition and have loosely treated structures as shop-*cum*-dwelling or workshop-*cum*-dwelling, even though separate exits are in existence, their number has increased.

CHAPTER III

Workshops and Factories

(Housing Table E-III and Subsidiary Tables)

Housing Table E-III gives distribution of Census houses used as establishments, workshops or factories recorded in columns 5 to 8 of the Houselist classified by industry, power used and size of employment. This is a very important statistical record for all sizes of industrial establishments, large, medium or small. The industrial establishment data so far available related to workshops and factories governed by the Indian Factories Act, which are numerically insignificant, being less than one per cent of the total number of establishments. No information was available about the vast number of small establishments run by one or two persons because of the magnitude of the task involved which could be tackled only at a population Census. The data collected at the 1961 Census will be of great advantage to the industrial development of the country.

2. A workshop or a factory has been defined as a place where some kind of production, fabrication, processing, servicing or repairs is undertaken, irrespective of the number of persons working. The stress is on manufacture, servicing or repairs. Places where articles are merely bought or sold, but not manufactured, serviced or repaired, have not been included in workshops or factories. They have been treated as commercial establishments.

3. The vast data compiled in the Housing Table E-III have been processed into three subsidiary tables to facilitate statistical analysis and interpretation. Subsidiary Table E-III.1 gives the distribution of 1,000 workshops and factories by Industrial Divisions, Major Groups and selected Minor Groups of the Standard Industrial Classification for the State, and also for each district with rural/urban breakdown. Subsidiary Table E-III.2 gives the distribution of 1,000 workshops and factories by the five kinds of power used, viz., electricity, liquid fuel, coal, wood and bagasse, other power and no power, and by seven sizes of employment, viz., 1 person, 2–5 persons, 6–9 persons, 10–19 persons, 20–49 persons, 50–99 persons, and 100 persons and above. Subsidiary Table E-III.3 gives the distribution of 1,000 workshops and factories in each Division, Major Group and numerically significant Minor Groups by kind of fuel or power used.

4. In analysing the Housing Table E-III and its Subsidiary Tables three limitations require to be kept in view. Firstly, these Tables deal with manufacture and give establishments falling in Divisions 2 and 3 only and in Major Group 04 excepting Minor Group 047 of the Standard Industrial Classification. Mining and quarrying, generation of electricity and gas, kerosene, petrol and cold storages which fall in Divisions 1, 5 and 7 have been excluded. Secondly, despite all care taken in the collection of data, omissions in Houselisting did occur. The chances of omission in the case of workshops and factories are higher than in the case of population Census. The danger is all the greater in localities where industrial establishments and dwellings exist side by side, particularly when the work is done at home. A detached worker, such as a lone potter working on his wheel in the open, or a fireworks man having his place of manufacture outside the village habitation, is quite likely to be missed. In the enumeration of workshops and factories there is also a greater tendency towards concealment or withholding of information than in the enumeration of the population, for obvious reasons, which results in omission or falsification of details. Census enumerators were mostly laymen and were, therefore, unable to elicit industrial information like technical experts. Thirdly, some mistakes were committed in Tabulation Offices by compilers in classification and coding in spite of the supervision exercised. Still the information collected, compiled and processed is undoubtedly of much value.

5. The total number of industrial establishments listed in November, 1960 at the time of Houselisting comes to 240,832 including both registered and unregistered. The industrial progress of a country, in the usual sense, is judged by large-scale factories engaged in various kinds of manufacture. It would, therefore, be profitable to digress a little and discuss registered factories first and take up general discussion afterwards.

Registered Factories

6. The data of registered factories for 1960 have become available through the courtesy of the Chief Inspector of Factories, Uttar Pradesh, which have been processed and analysed in the Census office for the registered factories engaged in manufacture, servicing and repairs. The number of factories working in that year, excluding Defence installations, works out to be 2,369.

7. Every factory run on power employing 10 persons or more and every other factory employing 20 persons or more is required to be registered. A registered factory is, therefore, not necessarily big. 40.2 per cent of the factories in the State are quite small employing less than 20 persons each, 33.2 per cent of them employ 20—49 persons each, 10.7 per cent employ 50—99 persons each, and 15.9 per cent 100 or more persons each, as would appear from the following Table :

TABLE 3.1—*Distribution of Registered Factories by Size of Employment*

Less than 20	952
20—49	788
50—99	253
100—499	255
500—999	72
1,000—4,999	45
5,000 and Above	4
Total	2,369

8. In view of their small size, the number of registered factories in the State cannot be said to be at all large, the average per district being only 44. In the matter of factory employment, Uttar Pradesh occupies fifth position in India after Maharashtra, West Bengal, Gujarat and Madras. Considering the proportion of the population employed as factory workers, Uttar Pradesh ranks eleventh among the States of the Indian Union, excluding Jammu and Kashmir, as would appear from the following Table :

TABLE 3.2—*Industrial Workers in Registered Factories per* 1,000 *Population in certain States*

States	Industrial Workers per 1,000 Population
1. West Bengal	19·9
2. Maharashtra	19·1
3. Gujarat	16·5
4. Madras	9·6
5. Kerala	9·1
6. Andhra Pradesh	6·9
7. Mysore	6·3
8. Punjab	5·6
9. Assam	5·2
10. Madhya Pradesh	4·6
11. Uttar Pradesh	4·2
12. Bihar	3·9
13. Rajasthan	2·3
14. Orissa	1·7

These figures have been worked out from the data of industrial workers for the half year ending June 30, 1960 published in the Indian Labour Journal.

9. Within the State only 13 districts have more than 5,000 persons working in registered factories of Divisions 2 and 3 as shown in the Table below :

TABLE 3.3—*Industrial Workers in Registered Factories in certain Districts*

(*a*) 50,000 and above (1 district)			
Kanpur	70,661		
(*b*) 20,000—49,999 (2 districts)			
Meerut	23,303	Lucknow	21,413
(*c*) 10,000—19,999 (4 districts)			
Agra	16,791	Saharanpur	12,059
Gorakhpur	14,619	Deoria	10,287
(*d*) 5,000—9,999 (6 districts)			
Aligarh	9,035	Bareilly	8,327
Allahabad	8,564	Muzaffar-nagar	8,415
Varanasi	8,322	Rampur	5,045

Other districts are unimportant.

MAP NO III A



PSUP-AP-1. CENSUS-1963-2000 (OFFSET).

© GOVERNMENT OF INDIA COPYRIGHT 1963

Based upon Survey of India map with the permission of the Surveyor General of India

10. The number of registered factories falling in these Divisions in each district is given in Map No. III/A. Fifteen districts, namely, Uttar Kashi, Chamoli, Pithoragarh, Tehri Garhwal, Garhwal, Almora, Etah, Jalaun, Hamirpur, Hardoi, Rae Bareli, Sultanpur, Pratapgarh, Ballia and Ghazipur do not have even 5 factories each. Only the following 12 districts have 50 or more factories :

TABLE 3.4—*Districts having 50 or more Registered Factories*

(*a*) 300 and above (2 districts)			
Kanpur	354	Agra	344
(*b*) 200—299 (1 district)			
Meerut	219		
(*c*) 100—199 (4 districts)			
Lucknow	156	Allahabad	116
Aligarh	135	Varanasi	106
(*d*) 50—99 (5 districts)			
Muzaffarnagar	95	Saharanpur	71
Moradabad	73	Bareilly	65
Bijnor	50		

The number of factories in Gorakhpur, Deoria and Rampur, names of which do not find mention in this list, is 40, 19 and 17 respectively. Factory employment is highest in Kanpur. The next two districts, Meerut and Lucknow, have less than one-third workers. The fourth district Agra has almost an equal number of factories as Kanpur, but the number of workers is less than one-fourth. The average size of employment per factory varies considerably. The averages for the seven districts where the number of workers exceeds 10,000 are as follows :

Kanpur	200	Agra	49
Meerut	106	Gorakhpur	365
Lucknow	137	Saharanpur	170
Deoria	541		

The average for the State is 115. The numerous factories of Agra are of a small size, while the few factories of Deoria are big, most of them being sugar mills. The biggest factories of the State are, however, located at Kanpur which is the industrial capital.

11. Uttar Pradesh is deficient in important fuels, like coal and petroleum. No petroleum is found and there is very little coal. The small coal-field of Singhrauli in Mirzapur district has not been worked so far. Even electricity is in short supply. There is also little iron ore. Absence of coal, petroleum and iron has put the State under a great industrial handicap. Those industries which consume iron and steel in large quantities either do not exist, or are very few ; and for these also the State has to depend on outside supplies.

It will be fruitful to examine in some detail the number of factories engaged in different branches of industry. The production of foodstuffs from agricultural crops which is the most extensive branch of industry in this State, will be taken up at the end. As the treatment is statistical, names of factories have been purposely avoided.

12. *Basic Metals and their Products except Machinery and Transport Equipment*—As iron ore deposits do not occur anywhere significantly, there are no steel works of the type of Tatanagar, Durgapur, Rourkela or Bhilai. Iron and most of the steel are obtained from outside. Some steel is produced in a few factories, the State's share in production being 4.2 per cent of the total production in India. 104 factories are engaged in ferrous metal industries—3 in the manufacture of iron and steel, 23 in rolling them into basic forms, 4 in tube-making and wire-drawing, 63 in rough casting and 11 in allied activities. Thirteen of these factories employ 100 workers and above and 2 over 500 workers each. Both of these are located at Kanpur. Smelting and refining of non-ferrous metals and alloys, such as copper, bronze and brass are not undertaken. Thirty-seven factories are engaged in rolloing the metals into basic forms, tube-making, wire-drawing, rough-casting etc. Twenty-six factories are doing galvanising, plating and welding, out of which one employs above 100 workers. One hundred and thirteen factories are manufacturing metal products except

transport equipment and machinery. Seven of these employ above 100 workers. The distribution of 280 factories by districts is given in the following Table :

TABLE 3.5—*Districtwise Distribution of Registered Factories manufacturing Basic Metals and their Products, except Machinery and Transport Equipment*

District	Basic Metal Industries (Ferrous)	Basic Metal Industries (Non-Ferrous)	Galvanising, Plating and Welding	Products other than Machinery and Transport Equipment	Total
1. Agra	25	8	..	25	58
2. Kanpur	28	..	1	23	52
3. Aligarh	10	4	5	29	48
4. Meerut	20	3	5	9	37
5. Moradabad	2	7	12	6	27
6. Varanasi	3	1	..	7	11
7. Lucknow	1	1	..	5	7
8. Mathura	2	2	..	2	6
9. Mirzapur	2	3	..	1	6
10. Saharanpur	1	..	2	1	4
11. Allahabad	1	..	1	2	4
12. Jhansi	3	1	..	..	4
13. Farrukhabad	1	2	..	..	3
14. Gorakhpur	1	2	..	..	3
15. Muzaffarnagar	2	..	..	..	2
16. Bulandshahr	..	..	..	2	2
17. Sultanpur	1	1	..	..	2
18. Bijnor	..	..	..	1	1
19. Etawah	..	1	..	..	1
20. Bahraich	..	1	..	..	1
21. Jaunpur	1	..	..	..	1
Total	104	37	26	113	280

The remaining 33 districts do not have even one factory doing any of these jobs. Kanpur, Agra and Meerut are advanced in iron and steel industries. The largest number of factories engaged in manufacturing metal products (except machinery and transport equipment) is in Aligarh which has 22 lock factories for which it is famous. Next come Agra and Kanpur, both of which are industrially progressive.

The distribution of metal industries is in no way connected with the local availability of the metals concerned, because metallic ores are not worked in Uttar Pradesh. The ferrous-metal industry owes its existence to the industrial enterprise of Kanpur and of late, of Meerut and Agra. Brass-and-copper industry has been traditionally associated with certain places, such as Moradabad, Varanasi and Mirzapur where the people have come to acquire the necessary craft skill.

13. *Machinery and Electrical Equipment other than Transport*—There is no hydraulic, ventilating or pneumatic engineering in the State, nor any manufacture of prime movers and boilers, such as diesel engines, road rollers and tractors, or of heavy electrical equipment such as motors, generators, transformers or storage batteries. For making light non-electrical machinery there are, however, 263 factories in 28 districts, out of which 12 make machine tools, 7 textile machinery, 93 agricultural implements, 123 do general and jobbing engineering and the remaining 28 are of a miscellaneous nature. 7 factories of agricultural implements, one of textile machinery and 18 doing general and jobbing engineering employ more than 100

workers each ; one of these employs even more than 1,000. Manufacture of electrical equipments is done in 18 factories located in 10 districts, and 2 of these employ more than 100 workers each. The districtwise distribution of these 263 factories making non-electrical machinery, and of 18 factories engaged in electrical equipment is given in the following Table :

TABLE 3.6—*Districtwise Distribution of Registered Factories manufacturing Machinery and Electrical Equipment, other than Transport*

District	Non-Electrical			Total	Electrical				Total
	372 Machine Tools	373 Textile Machines	370 Other Machines		375 Lamps and Fans	376 Wires and Cables	378 Radio, Microphones etc.	379 Misc. Equipment	
1. Kanpur	3	1	71	75	1	1	..	1	3
2. Meerut	1	3	66	70	1	1	1	..	3
3. Lucknow	..	..	20	20	..	..	..	1	1
4. Varanasi	1	1	10	12	2	..	..	2	4
5. Agra	7	1	3	11	..	2	..	..	2
6. Saharanpur	..	..	10	10	..	..	..	..	..
7. Bareilly	..	..	9	9	..	..	..	..	..
8. Bulandshahr	..	..	7	7	..	..	..	1	1
9. Allahabad	..	..	6	6	..	..	..	1	1
10. Moradabad	..	1	4	5	..	..	..	..	..
11. Muzaffarnagar	..	..	5	5	..	..	..	..	..
12. Aligarh	..	..	5	5	..	..	..	1	1
13. Gorakhpur	..	..	5	5	..	..	..	..	..
14. Naini Tal	..	..	4	4	..	..	..	..	..
15. Jhansi	..	..	3	3	..	..	..	..	..
16. Rampur	..	..	2	2	..	..	1	..	1
17. Mathura	..	..	2	2	..	1	..	..	1
18. Etawah	..	..	2	2	..	..	..	..	..
19. Garhwal	..	..	1	1	..	..	..	..	..
20. Shahjahanpur	..	..	1	1	..	..	..	..	..
21. Dehra Dun	..	..	1	1	..	..	..	..	..
22. Sitapur	..	..	1	1	..	..	..	..	..
23. Unnao	..	..	1	1	..	..	..	..	..
24. Gonda	..	..	1	1	..	..	..	..	..
25. Faizabad	..	..	1	1	..	..	..	..	..
26. Azamgarh	..	..	1	1	..	..	..	..	..
27. Jaunpur	..	..	1	1	..	..	..	..	..
28. Mirzapur	..	..	1	1	..	..	..	..	..
Total	12	7	244	263	4	5	2	7	18

It is obvious from the above that in 26 districts there is no factory for manufacturing machines, and in 10 there is only one each. Kanpur and Meerut hold a high position. Lucknow, Varanasi and Agra have also made good headway. In the domain of electrical equipment only 18 districts are in the picture. The two largest factories are in Allahabad and Lucknow both employing more than 100 persons each.

14. *Transport Equipment*—There are no factories for the manufacture of locomotives, wagons, coaches, tramways, other rail-road equipment, motor vehicles or aeroplanes. For the manufacture of bicycles, however, there are 15 factories only one of which employs more than 100 persons. Animal and hand-drawn vehicles are made in 3 factories. For the repairs of rail-road equipment and tramways there are 21 workshops, 13 of which employ more than 100 persons each; some of them are quite big and employ several thousand workers. Road transport is very important and almost the whole State is covered with a network of the Uttar Pradesh Government Roadways. Besides, there are numerous private buses, trucks and cars. All these require occasional repairs for which there are 101 workshops, 15 of which employ more than 100 persons each and one over 1,000. For the repairs of aircrafts there are 2 factories one of which employs over 100 persons. Repairs of bicycles is done in 16 factories, 2 of which employ more than 100 workers each. District-wise distribution of 158 factories engaged in manufacture and repairs of transport equipment is given in the following Table:

TABLE 3.7—*Districtwise Distribution of Registered Workshops and Factories manufacturing Transport Equipment*

District	Repairs of rail-road equip-ment and Tramway	Repairs of Aero-planes	Repairs of Motor vehicles	Manufacture of Bicycles	Repairs of Bicycles	Manufacture of Animal and hand-drawn vehicles	Total
1. Lucknow	2	..	22	3	..	..	27
2. Kanpur	..	..	13	5	8	..	26
3. Meerut	4	..	4	4	..	..	12
4. Allahabad	1	2	4	1	3	..	11
5. Varanasi	1	..	3	1	4	..	9
6. Agra	..	..	5	1	1	1	8
7. Bareilly	2	..	3	..	..	2	7
8. Saharanpur	2	..	3	..	..	..	5
9. Jhansi	3	..	2	..	..	..	5
10. Gorakhpur	3	..	2	..	..	..	5
11. Naini Tal	..	..	4	..	..	..	4
12. Dehra Dun	..	..	4	..	..	..	4
13. Gonda	1	..	2	..	..	..	3
14. Moradabad	1	..	1	..	..	..	2
15. Shahjahanpur	1	..	1	..	..	..	2

District	Repairs of rail-road equip-ment and Tramway	Repairs of Aero-planes	Repairs of Motor vehicles	Manu-facture of Bicycles	Repairs of Bicycles	Manufacture of Animal and hand-drawn vehicles	Total
16. Aligarh	..	..	2	..	..	..	2
17. Sitapur	..	..	2	..	..	..	2
18. Mirzapur	..	..	2	..	..	..	2
19. Garhwal	..	..	1	..	..	..	1
20. Bijnor	..	..	1	..	..	..	1
21. Budaun	..	..	1	..	..	..	1
22. Muzaffarnagar	..	..	1	..	..	..	1
23. Bulandshahr	..	..	1	..	..	..	1
24. Mathura	..	..	1	..	..	..	1
25. Etah	..	..	1	..	..	..	1
26. Mainpuri	..	..	1	..	..	..	1
27. Farrukhabad	..	..	1	..	..	..	1
28. Etawah	..	..	1	..	..	..	1
29. Fatehpur	..	..	1	..	..	..	1
30. Hamirpur	..	..	1	..	..	..	1
31. Unnao	..	..	1	..	..	..	1
32. Rae Bareli	..	..	1	..	..	..	1
33. Sultanpur	..	..	1	..	..	..	1
34. Pratapgarh	..	..	1	..	..	..	1
35. Basti	..	..	1	..	..	..	1
36. Azamgarh	..	..	1	..	..	..	1
37. Deoria	..	..	1	..	..	..	1
38. Jaunpur	..	..	1	..	..	..	1
39. Ballia	..	..	1	..	..	..	1
40. Ghazipur	..	..	1	..	..	..	1
Total	21	2	101	15	16	3	158

For the manufacture of bicycles Kanpur, Meerut and Lucknow are important. From the point of view of size of factories Meerut is most important. Repairs of rail-road equipment are carried on mostly in Government workshops only 2 of them being private. Fifty-five of the motor vehicle workshops belong to the State Government. Lucknow is the largest centre of motor vehicle repairs. Being the State capital it has got a larger number of motor vehicles. Besides, numerous vehicles visit Lucknow every day. Kanpur is a great industrial centre. Consequently, a large industry for repairs has grown up at these places.

15. *Miscellaneous Manufacturing Industries*— For miscellaneous manufacturing industries there are 100 factories in the State, 21 of which are engaged in the manufacture of scientific instruments, 3 in the repairs of watches and clocks, 3 in jewellery, 1 in making of musical instruments, 4 in that of pens and pencils, 7 in sports goods

and 61 in miscellaneous articles. 3 factories making scientific instruments and 16 other articles employ 100 workers and above each, and 2 of them employing more than 500. Though Saharanpur has the largest number of factories making scientific instruments, Lucknow has the biggest ones. Meerut, Lucknow and Kanpur are the most important districts for these industries. Their distribution is given in the following Table:

TABLE 3.8—*Districtwise Distribution of Registered Factories engaged in Miscellaneous Industries*

District	Scientific Instruments	Assembly and repairs of Watches	Jewellery	Musical Instruments	Pens and Pencils	Sports Goods	Miscellaneous	Total
1. Meerut	1	1	..	1	1	2	11	17
2. Lucknow	3	1	..	..	..	2	7	13
3. Kanpur	1	..	..	..	3	..	8	12
4. Saharanpur	7	..	..	..	..	..	2	9
5. Agra	1	..	3	..	..	..	3	7
6. Varanasi	4	1	..	..	..	..	1	6
7. Dehra Dun	2	..	..	..	..	..	3	5
8. Rampur	..	..	..	..	..	..	3	3
9. Aligarh	1	..	..	..	..	..	2	3
10. Allahabad	1	..	..	..	..	1	1	3
11. Naini Tal	..	..	..	..	..	1	1	2
12. Bijnor	..	..	..	..	..	..	2	2
13. Moradabad	..	..	..	..	..	..	2	2
14. Bareilly	..	..	..	..	..	1	1	2
15. Muzaffarnagar	..	..	..	..	..	..	2	2
16. Jaunpur	..	..	..	..	..	..	2	2
17. Tehri Garhwal	..	..	..	..	..	..	1	1
18. Garhwal	..	..	..	..	..	..	1	1
19. Almora	..	..	..	..	..	..	1	1
20. Bulandshahr	..	..	..	..	..	..	1	1
21. Mainpuri	..	..	..	..	..	..	1	1
22. Unnao	..	..	..	..	..	..	1	1
23. Bahraich	..	..	..	..	..	..	1	1
24. Gonda	..	..	..	..	..	..	1	1
25. Gorakhpur	..	..	..	..	..	..	1	1
26. Ghazipur	..	..	..	..	..	..	1	
Total	21	3	3	1	4	7	61	100

16. *Non-Metallic Mineral Products*—There are no industries for manufacturing coal and petroleum products. Important industries, however, exist for manufacturing earthen mineral products. There is one large factory for cement manufacture which employs more than 1,000 workers. For stone dressing and stone crushing and for the manufacture of lime and *surkhi* and sundry non-metallic products such as concrete, hume pipes, etc., there are 34 factories only 2 of which employ over 100 workers each. Four factories make pottery and chinaware. For the manufacture of glass bangles, glass beads and other glass products there are 166 factories in the State, 53 of which employ 100 workers or more each, and 5 even more than 500 workers each. The distribution of these 205 factories is given in the following Table :

TABLE 3.9—*Districtwise Distribution of Registered Factories Manufacturing Non-Metallic Mineral Products*

District	Cement	Pottery and Chinaware	Glass Products including Bangles and Beads	Miscellaneous	Total
1. Agra	..	..	138	3	141
2. Aligarh	..	..	9	...	9
3. Allahabad	..	..	5	4	9
4. Jhansi	..	..	...	9	9
5. Mainpuri	..	..	4	..	4
6. Kanpur	..	..	3	1	4
7. Gorakhpur	..	..	...	4	4
8. Meerut	..	2	1	1	4
9. Dehra Dun	..	...	2	..	2
10. Lucknow	..	..	1	1	2
11. Mirzapur	1	1	..	..	2
12. Bareilly, Banda, Sitapur, to 16. Bahraich and Gonda	..	..	..	2 each	10
17. Faizabad	..	..	...	1	1
18. Bulandshahr	..	1	...	...	1
19. Bijnor, Moradabad and to 21. Jaunpur	..	..	1 each	..	3
Total	1	4	166	34	205

There is one cement factory at Churk in Mirzapur district. This is the only factory in the State. Its production is 3 per cent of the total production in India.

Two factories in Meerut district, one at Khurja in Bulandshahr and one at Chunar in Mirzapur are engaged in the manufacture of pottery and earthenware. Both Khurja and Chunar have earned a name for being important centres of pottery. For glassware and glass bangles Agra district is at the top. 138 factories out of a total of 166 exist there. Within the district Firozabad is the most important centre famous for its

bangles. As many as 125 factories are located there, though some of them are quite small employing less than 5 persons each; Sasni in Aligarh, Naini in Allahabad, Shikohabad in Mainpuri, Balawali in Bijnor, and Bahjoi in Moradabad are also noted for glass industry. Manufacture of electric bulbs is carried on at Shikohabad, and there are some miniature bulb factories at Dehra Dun and Kanpur also. The production of electric bulbs in the State is 29.3 per cent of the total production in India. Their manufacture has been included in glass industry in the classified list of registered factories instead of electric goods industry. For miscellaneous industries Jhansi in the Vindhyan plateau is the most important. It has 9 factories for granite crushing and allied activities.

17. *Chemicals, Chemical and Rubber Products*—Basic chemicals such as acids, alkalis and their salts have a great importance in industry. Six factories are engaged in their production, one of which employs more than 500 persons. There are 5 factories for fertilizers, one of them employing more than 1,000 workers, and one for matches which also employs more than 1,000 workers. Thirty-three factories manufacture pharmaceutical preparations, perfumes, cosmetics and other toilet goods. Four of the factories preparing pharma preparations employ more than 100 workers each. Twenty-seven factories are preparing paints, colours, varnishes, turpentine, rosin, plastics, inedible oils, opium and miscellaneous chemical goods, 4 of them employing more than 100 workers each, and one over 500. There is no factory for the manufacture of rubber tyres, but one is making rubber footwear and four other rubber goods. The districtwise distribution of these factories is given in the following Table :

TABLE 3.10—*District-wise Distribution of Registered Factories manufacturing Chemicals, Chemical Products and Rubber Goods*

District	Basic Chemicals	Ferti-lizers	Matches	Pharma prepara-tions	Other Chemical Products	Rubber Goods	Total
1. Kanpur	5	2	—	6	12	1	26
2. Lucknow	—	—	..	11	1	..	12
3. Meerut	1	1	—	2	2	2	8
4. Agra	—	—	—	—	5	2	7
5. Jhansi	—	—	—	2	1	—	3
6. Bareilly	—	—	1	—	1	—	2
7. Saharanpur	—	—	—	2	..	..	2
8. Mathura	—	—	—	2	—	—	2
9. Aligarh	—	—	—	1	1	—	2
10. Ghazipur	—	..	..	..	2	—	2
11. Varanasi	—	1	—	1	—	—	2
12. Moradabad	..	1	—	—	..	—	1
13. Allahabad	—	—	—	—	1	—	1
14. Bara Banki	—	—	—	—	1	—	1
15. Almora	—	—	—	1	..	..	1
16. Naini Tal	—	—	—	1	..	..	1
17. Pilibhit	—	—	—	1	—	..	1
18. Dehra Dun	—	—	—	1	..	..	1
19. Farrukhabad	—	—	—	1	..	—	1
20. Etawah	..	..	..	1	..	..	1
Total	6	5	1	33	27	5	77

In chemical industries Kanpur is the most important district. The fertilizer factory at Varanasi is large, and all others are small. There is only one match factory. Match production in the State is 18.7 per cent of the total production in India. For pharma preparations, toilets, perfumes and cosmetics Lucknow is the most important.

18. (1) *Leather and Leather Products*—Leather industry is an important industry of the State. For tanning and finishing of leather there are 30 factories, nine of them employing over 100 workers each. For making boots and shoes there are 42 factories, 2 of them employing over 100 workers each, and one over 2,000. Miscellaneous leather goods are made in 3 factories. The following Table gives district-wise distribution of leather and leather goods factories :

TABLE 3.11—*District-wise Distribution of Registered Factories manufacturing Leather and Leather Products*

District	Tanning and Finishing	Footwear	Other Goods	Total
1. Kanpur	24	8	1	33
2. Agra	3	34	1	38
3. Meerut	..	..	1	1
4. Farrukhabad, Fatehpur to and 6. Unnao	1 each	..	..	3
Total	30	42	3	75

Kanpur has been the most important centre for currying, tanning and finishing of hides and skins and preparation of finished leather for a long time. Agra specialises in boot and shoe making. It has more numerous factories than Kanpur, but they are all small compared to one factory at Kanpur. In fact this factory employs more workers than all the other factories put together. Besides Kanpur and Agra, no district is important for leather industry.

(2) *Wood, Paper, Printing and Publishing*—For wood-sawing, wood and wooden products there are 43 factories 3 of which employ more than 100 workers each. For making pulp, paper and paper products there are 14 factories—2 factories manufacturing paper and 3 strawboard, employ more than 100 workers each, one of each kind employing more than 500.

Printing and publishing is also quite an important industry and there are 198 presses doing letter press and lithographic printing and bookbinding. Fourteen of them employ 100 or more persons each ; one of these has 500—999 workers and 2 have more than 1,000 workers each.

Districtwise distribution of factories and presses is given in the following Table :

TABLE 3.12—*Districtwise Distribution of Registered Factories manufacturing Wood and Wooden Products, Pulp, Paper and Paper Products, Printing and Publishing*

District	Wood and Wooden Products	Paper and Paper Products	Total	Printing and Publication
1. Kanpur	5	4	9	20
2. Lucknow	8	1	9	36
3. Saharanpur	6	2	8	2

District	Wood and Wooden Products	Paper and Paper Products	Total	Printing and Publication
4. Dehra Dun	4	1	5	6
5. Bareilly	4	..	4	2
6. Allahabad	3	1	4	56
7. Naini Tal	3	..	3	..
8. Meerut	1	2	3	11
9. Agra	2	1	3	14
10. Bijnor	2	..	2	..
11. Jalaun	..	2	2	..
12. Mainpuri	1	..	1	..
13. Sitapur	1	..	1	1
14. Faizabad	1	..	1	..
15. Varanasi	1	..	1	17
16. Mirzapur	1	..	1	..
17. Mathura	..	..	..	9
18. Aligarh	..	..	..	7
19. Moradabad and 20. Gorakhpur	..	..	..	5 each
21. Jhansi	..	..	..	3
22. Bulandshahr	--	..	..	2
23. Bijnor and 24. Rampur	--	..	..	1 each
Total	43	14	57	198

Saharanpur and Lucknow are important centres for manufacture of paper. Handmade paper is produced on factory scale in two factories at Kalpi in Jalaun district. Meerut and Saharanpur are important for strawboard. In printing and publishing books and other material Allahabad, being the pioneer in literary activity, has earned a name for itself and the lead has been maintained. Lucknow comes next. The biggest presses are located at Allahabad, Aligarh and Lucknow, and they are engaged in Government printing. As many as 30 districts do not have any sizable press, and they have to depend either on small presses, or have to send their printing work to other districts.

19. *Textiles*—Cotton textile industry is one of the most important industries of the State. It has, however, not made as much progress here as in Bombay (Maharashtra) and Ahmedabad (Gujarat). In this State there are 72 cotton textile factories, 14 of which do cotton ginning, pressing and baling, and 58 cotton spinning and weaving. Twenty-eight of the latter employ between 100 and 499 persons each, 6 between 500 and 999, 11 between 1,000 and 4,999 and three 5,000 and above each. All the 3 cotton mills employing 5,000 or more workers are in Kanpur. Of the 11 factories employing between 1,000 and 4,999 workers each 7 are in Kanpur, one each

in Rampur, Saharanpur, Meerut and Aligarh districts.

For jute pressing there are 5 factories, only one of which employs more than 100 persons. There are, besides, 3 jute mills, each employing between 1,000 and 4,999 workers. There is one factory for jute cordage employing between 100 and 499 workers. Thus there are in all 9 factories in jute industry, which is not an important industry of the State.

Production of woollen cloth is an important industry. Wool pressing and baling is done in one factory and spinning and weaving in 10. In all 11 factories are engaged in wool industry. The most important mill is located at Kanpur. One factory employs 100–499 workers and another over 1,000.

Silk spinning and weaving is done in 10 factories, only one of these employs over 100 workers.

Carpet weaving is done in 14 factories, 4 of which employ between 100 and 499 workers each and one over 500.

For hosiery and knitting, embroidery, lace, clothing and miscellaneous textiles there are 43 factories, including 2 rayon factories in Kanpur and Meerut districts. Two factories making hosiery, one clothing and one other textiles employ between 100 and 499 workers each, and one rayon factory employs over 500 workers.

The districtwise distribution of textile industry is given in the following Table :

TABLE 3.13—*Districtwise Distribution of Registered Factories manufacturing Textiles*

District	Cotton Ginning and Baling	Cotton Spinning and Weaving	Jute	Woollen	Silk	Carpets	Others	Total
1. Kanpur	1	14	2	3	..	..	22	42
2. Varanasi	..	2	5	..	8	4	5	24
3. Agra	1	3	..	2	..	3	9	18
4. Meerut	..	7	1	..	..	..	4	12
5. Mirzapur	..	2	..	3	..	2	1	8
6. Aligarh	4	2	..	..	..	..	..	6
7. Basti	..	5	..	..	..	..	..	5
8. Dehra Dun	..	2	..	..	2	..	..	4
9. Faizabad	..	4	..	..	..	..	..	4
10. Azamgarh	..	4	..	..	..	..	..	4
11. Bareilly	..	1	..	..	..	2	..	3
12. Bulandshahr	2	1	..	..	..	..	..	3
13. Mathura	2	..	..	..	..	1	..	3
14. Lucknow	..	2	..	..	..	..	1	3
15. Gorakhpur	..	2	1	..	..	..	..	3
16. Almora	..	1	..	1	..	..	..	2
17. Allahabad	..	1	..	1	..	..	..	2
18. Budaun	1	1	..	..	..	..	..	2

District	Cotton Ginning and Baling	Cotton Spinning and Weaving	Jute	Woollen	Silk	Carpets	Others	Total
19. Farrukhabad	1	1	..	..	..	..	..	2
20. Bijnor	..	..	..	1	..	..	..	1
21. Moradabad	1	..	..	..	..	..	..	1
22. Etawah	1	..	..	..	..	..	..	1
23. Rampur	..	1	..	..	..	..	..	1
24. Saharanpur	..	1	..	..	..	..	..	1
25. Jhansi	..	..	..	..	..	..	1	1
26. Hamirpur	..	..	..	..	..	1	..	1
27. Bahraich	..	..	..	..	..	1	..	1
28. Bara Banki	..	1	..	..	..	..	..	1
Total	14	58	9	11	10	14	43	159

Taking all textiles together, Kanpur is by far the most important centre in the State, followed by Varanasi, Agra and Meerut. In cotton and woollen textiles Kanpur does not have even a near rival. In cotton Meerut, and in wool Mirzapur comes next. In Mirzapur wool weaving is done mostly for carpets. In silk Varanasi stands at the top. Banaras silks are well known. Varanasi, Mirzapur, Agra and Shahjahanpur are famous for their carpets. The carpet factories of Shahjahanpur are, however, small and, therefore, its name does not appear in the above list. Districts other than Kanpur, Varanasi, Agra, Meerut, Mirzapur, Aligarh and Basti have less than 5 textile factories each, and 26 districts have no textile factory at all. Uttar Pradesh is not a cotton-growing centre or wool-producing area and has mostly to depend on outside supplies of raw material for its textiles. Consequently, the production of cloth and yarn in the State is only 6.6 per cent of the total production in India.

20. *Wines, Spirits, Industrial Alcohol, Soft Drinks, Tea and Ice*—There are 17 distilleries and breweries 5 of which employ more than 100 workers each. Most of the distilleries are in the vicinity of sugar mills. Production of alcohol in the State is 6.9 per cent of the total production in India. There is one factory for soft drinks and 15 for processing tea, of which 4 employ more than 100 workers each. Tea is grown in Dehra Dun district and 14 factories exist there. A new tea processing factory has been opened at Naini in Allahabad. There are 41 ice factories, and one of these employs more than 100 workers. There are no curing works for processing coffee, as coffee is not grown anywhere in the State. Districtwise distribution of these factories is given in the following Table :

TABLE 3.14—*Districtwise Distribution of Registered Factories manufacturing Beverages and Ice*

District	Wines and Spirits	Soft Drinks	Tea	Ice	Total
1. Dehra Dun	..	..	14	..	14
2. Allahabad	1	..	1	5	7
3. Meerut	3	..	..	3	6
4. Lucknow	1	..	..	4	5

District	Wines and Spirits	Soft Drinks	Tea	Ice	Total
5. Moradabad	1	..	..	3	4
6. Agra	..	..	..	4	4
7. Kanpur	..	1	..	3	4
8. Rampur	1	..	..	2	3
9. Saharanpur and 10. Muzaffarnagar	2 each	..	..	1 each	6
11. Gorakhpur	1	..	..	2	3
12. Bareilly	1	..	..	1	2
13. Jhansi	..	..	..	2	2
14. Gonda	1	..	..	1	2
15. Varanasi	..	..	..	2	2
16. Bijnor to 18. Unnao and Deoria	1 each	..	..	..	3
19. Budaun, Shahjahanpur, to 25. Aligarh, Etah, Sitapur, Hardoi and Faizabad	..	..	..	1 each	7
Total	17	1	15	41	74

21. *Tobacco Products*—There is one cigarette factory employing over 2,000 persons, and there are 9 factories for snuff, *zarda* and other tobacco products, 2 of which employ over 100 workers each. Districtwise distribution of factories engaged in the manufacture of tobacco products is given in the following Table :

TABLE 3.15—*Districtwise Distribution of Registered Factories manufacturing Tobacco and Tobacco Products*

District	Cigarettes	Zarda Snuff, and other Tobacco Products	Total
1. Saharanpur	1	...	1
2. Varanasi	...	5	5
3. Lucknow	...	2	2
4. Farrukhabad	..	1	1
5. Kanpur	..	1	1
Total	1	9	10

Saharanpur is very important for cigarette manufacture. Varanasi is famous for its chewing tobacco. Farrukhabad is an important tobacco-growing area.

22. *Sugar and Gur*—The production of sugar and *gur* is included in the foodstuff industry, but in view of its importance it is essential to treat it separately. Sugar industry is the leading industry of the State, and is vitally linked with the economy of sugarcane cultivation. There are 71 sugar mills in the State, 10 of which employ between 100 and 499 workers each, 44 between 500 and 999 workers each and 17 above 1,000 workers each. For preparing indigenous sugar there are 166 factories, 2 of which employ over 100 workers each. *Gur* is made in 90 factories, but only one of these employs more than 100 workers.

The 17 sugar factories which employ more than 1,000 workers each are situated in the districts of Rampur (2), Pilibhit (1), Saharan-

pur (3), Muzaffarnagar (4), Meerut (2), Kheri (1), Sitapur (1), Gorakhpur (1) and Deoria (2). The 2 indigenous sugar factories which employ more than 100 workers are in Shahjahanpur and Farrukhabad districts one in each; and the *gur* factory employing more than 100 workers is in Muzaffarnagar.

Districtwise distribution of sugar mills, indigenous sugar factories and *gur* factories is given in the following Table :

TABLE 3.16—*Districtwise Distribution of Registered Factories manufacturing Sugar, Indigenous Sugar and Gur*

District	Sugar Mills	Indigenous Sugar	Gur	Total
1. Muzaffarnagar	4	30	47	81
2. Bijnor	3	27	9	39
3. Bareilly	2	24	..	26
4. Meerut	8	5	10	23
5. Shahjahanpur	1	13	9	23
6. Kheri	2	15	3	20
7. Moradabad	2	15	1	18
8. Saharanpur	4	7	3	14
9. Deoria	14	..	..	14
10. Farrukhabad	..	12	..	12
11. Gorakhpur	5	1	..	6
12. Aligarh	..	4	1	5
13. Rampur and 14. Naini Tal	2 each	1 each	1 each	8
15. Bulandshahr	1	1	2	4
16. Sitapur	3	1	..	4
17. Gonda and 18. Basti	4 each	..	..	8
19. Bara Banki	2	1	..	3
20. Mathura and 21. Fatehpur	..	2 each	..	4
22. Lucknow	..	..	2	2
23. Jaunpur	1	1	..	2
24. Agra	..	..	1	1
25. Pilibhit, Dehra to 31. Dun, Etah, Kanpur, Hardoi, Bahraich and Faizabad	1 each	..	..	7
32. Budaun, to 34. Azamgarh and Ballia	..	1 each	..	3
Total	71	166	90	327

The distribution of sugar and *gur* factories is vitally connected with the production of sugarcane which is grown in a wide belt to the south of the Himalayan range. This belt covers Meerut and Rohilkhand Divisions and the northern districts of Lucknow, Faizabad and Gorakhpur Divisions. The greatest concentration of sugar mills is in Gorakhpur Division which has 23, and thereafter in Meerut Division which has 18. Deoria, Meerut, Gorakhpur, Muzaffarnagar, Saharanpur, Basti and Gonda districts are most important having 43 sugar mills out of 71. Sugar is a very important commodity for this State, the production of which is 50.4 per cent of the total production in India.

For indigenous sugar Muzaffarnagar is the most important district, closely followed by Bijnor and Bareilly. Kheri, Moradabad, Shahjahanpur and Farrukhabad also produce indigenous sugar. In *gur* industry also Muzaffarnagar is at the top. Meerut, Bijnor and Shahjahanpur are also noted for *gur*.

23. *Foodstuffs other than sugar*—Now comes the most important industries of the State connected with the production of foodstuffs. There are 237 factories engaged in the production of flour, rice and *dal* by milling, dehusking and processing of foodgrains, 23 of these are flour mills, 120 rice mills and 94 *dal* mills. Three of the flour mills employ more than 100 workers each. There are 11 factories for canning and preservation of fruits and vegetables and 7 factories for the manufacture of bakery products. One of each kind employs more than 100 workers. One factory

is engaged in the making of confectionery. Eight factories manufacture dairy products, and one of them has more than 100 workers.

Production of edible vegetable oils by crushing oil-seeds, including ground-nuts, is again a very important industry of the State and accounts for 100 factories. Fourteen factories employ 100 workers or more. Hydrogenated oil is manufactured in 4 factories all of which employ more than 100 workers each. The production of Vanaspati in the State accounts for 18.7 per cent of the total production in India.

Districtwise distribution of factories manufacturing foodstuffs, other than sugar, is given in the Table below :

TABLE 3.17—*Districtwise Distribution of Registered Factories manufacturing Foodstuffs other than Sugar*

District	Flour, Rice and Dal	Fruit, Preservation	Bakery Products	Dairy Products	Edible Oils	Hydrogenated Oils	Confectionery	Total
1. Kanpur	20	1	4	1	18	1	1	46
2. Aligarh	35	..	..	2	9	..	..	46
3. Etawah	28	1	..	..	4	..	..	33
4. Agra	16	..	..	..	16	..	..	32
5. Bahraich	25	..	..	..	1	..	..	26
6. Lucknow	10	2	..	2	3	..	..	17
7. Mainpuri	13	..	..	..	2	..	..	15
8. Varanasi	6	..	2	1	4	..	..	13
9. Saharanpur	10	..	1	..	1	..	..	12
10. Meerut	5	..	..	1	3	3	..	12
11. Allahabad	3	2	..	1	6	..	..	12
12. Gonda	11	..	..	..	1	..	..	12
13. Sitapur	6	..	..	..	5	..	..	11
14. Shahjahanpur	10	..	..	..	..	..	..	10
15. Banda	8	..	..	..	..	..	..	8
16. Moradabad	2	..	..	..	5	..	..	7
17. Bareilly	2	1	..	..	3	..	..	6
18. Fatehpur	6	..	..	..	..	..	..	6
19. Naini Tal	2	3	..	..	..	..	..	5
20. Gorakhpur	4	..	..	..	1	..	..	5
21. Bulandshahr	2	..	..	..	2	..	..	4
22. Jhansi	..	..	..	..	4	..	..	4
23. Pilibhit	3	..	..	..	..	..	..	3
24. Farrukhabad	2	..	..	..	1	..	..	3
25. Faizabad	2	..	..	..	1	..	..	3
26. Deoria	1	..	..	..	2	..	..	3
27. Rampur	..	..	..	..	2	..	..	2
28. Budaun	..	..	..	..	2	..	..	2

District	Flour, Rice and Dal	Fruit Preservation	Bakery Products	Dairy Products	Edible Oils	Hydrogenated Oils	Confectionery	Total
29. Mathura	1	1	..	..	..	..	..	2
30. Dehra Dun	2	..	..	..	..	..	..	2
31. Mirzapur	2	..	..	..	..	..	..	2
32. Bijnor	..	..	..	..	1	..	..	1
33. Muzaffarnagar	..	..	..	..	1	..	..	1
34. Etah	..	..	..	..	1	..	..	1
35. Rae Bareli	..	..	..	..	1	..	..	1
Total	237	11	7	8	100	4	1	368

The above Table reveals that in the manufacture of foodstuffs also Kanpur is at the top, bracketed with Aligarh. Kanpur, Agra and Meerut have 3 flour mills each. All the 3 mills of Kanpur and the one mill of Lucknow have more than 100 workers each. Bahraich, Etawah and Mainpuri have the largest number of rice mills; Aligarh, Kanpur and Agra have the largest number of dal mills. Twenty-six districts have no registered factories for producing flour, rice or *dal*, but the processing of foodgrains is a widespread industry, which is carried on in small establishments scattered all over. For the manufacture of edible oils Kanpur and Agra have the largest number of factories. Six factories of Kanpur, 2 of Agra, 3 of Aligarh, 2 of Allahabad and one each of Meerut and Lucknow employ more than 100 workers each. In the manufacture of hydrogenerated oil Meerut comes first and Kanpur next. Fruit preservation factories, dairies, bakeries, etc. are small in number, and most of the dairies are co-operative or Government ventures.

24. The number of factories engaged in the production of foodstuffs including sugar is the largest for any Major Group in the Divisions under consideration and it speaks of the predominantly agricultural economy of the State. Industries giving the largest employment are textiles (chiefly cotton), sugar, repairs of rail-road equipment, metals and their products including machinery, glass and glass bangles, and milling of oil, rice, flour and *dal*. Two hundred and seven units out of a total of 2,369, are Government workshops and factories most of which cater to the needs of the Government, and quite many are polytechnics and training institutions.

25. Kanpur, Meerut, Lucknow, Agra, Gorakhpur, Saharanpur and Deoria are the 7 districts of the State which provide employment to more than 10,000 workers. The names of notable industries in these districts are given below. The industries have not been arranged in order of employment provided by them, but in order of their importance in the industrial progress of a country.

KANPUR (354): Basic ferrous metals, metal products, production of light machinery and machine tools, motor transport repairs, manufacture of bicycles, basic chemicals and chemical products, cotton, jute, and woollen textiles, tanning of leather and leather footwear, edible vegetable oils, hydrogenated oils and processing of foodgrains chiefly *dal*, i.e., all branches of industry of any consequence. Textile, leather and ferrous metal industries are the most important industries of Kanpur.

MEERUT (219): Basic ferrous metals, light machinery and machine tools, repairs of rail-road equipment, manufacture of bicycles, chemical products, cotton textiles, alcohol, hydrogenated oils and sugar.

LUCKNOW (156): Production of light machinery and tools, repairs of rail-road equipment

MAP NO III B



PSUP-AP-I. CENSUS-1963-2000.(OFFSET).

© GOVERNMENT OF INDIA COPYRIGHT 1963.

Based upon Survey of India map with the permission of the Surveyor General of India.

and motor transport, manufacture of bicycles, scientific instruments, chemical products, cotton textiles, paper, printing and processing of foodgrains. Lucknow is known for paper and chemical products including cosmetics and perfumes.

AGRA (344): Basic ferrous metals, metal products, chemical products, wool spinning and weaving, carpet weaving, glass bangles and glass products, leather footwear, edible vegetable oils and processing of foodgrains. Glass bangles, glass products and leather footwear are the most important industries of Agra.

GORAKHPUR (40): Repairs of rail-road equipment and production of sugar.

SAHARANPUR (71): Scientific instruments, cotton textiles, paper, alcohol, cigarettes, sugar and processing of foodgrains chiefly milling of rice. Saharanpur is noted for paper, cigarettes and sugar.

DEORIA (19): Sugar alone is of importance.

The distribution of factories employing 100 workers and above in these districts is given in the following Table:

TABLE 3.18—*Distribution of Registered Factories in 7 Districts having highest Factory Employment*

District	100—499	500—999	1000—4999	5000 and Above
1. Kanpur	44	4	12	3
2. Meerut	22	10	3	—
3. Lucknow	22	4	3	—
4. Agra	48	2	—	—
5. Gorakhpur	10	4	2	1
6. Saharanpur	7	2	5	—
7. Deoria	2	11	2	..

26. India cannot yet be regarded as an industrially advanced country of the world, and Uttar Pradesh is a backward State in India. As already mentioned before, the absence of iron, coal and petroleum makes the State dependent on outside supplies, hauled over long distances. Whenever a transport bottleneck occurs, production is crippled. Even then, there has been an all-round progress in industry. The number of registered factories has more than doubled during the decade 1950–60, and employment has risen by about 25 per cent—the difference in proportionate increase being attributable to the greater expansion in the number of smaller factories. Unfortunately, the rise in employment is to a large extent offset by increase in population which is over 16 per cent. Nevertheless, efforts are continuously being made to put Uttar Pradesh on the industrial map of India through successive Five Year Plans which aim at improving both the public and the private sectors of industry.

All Workshops and Factories General

27. We now take up the analysis of all workshops and factories, big or small, falling in Divisions 2 and 3 of the Standard Industrial Classification. The number of such workshops and factories according to the Houselist is 240,832. The following Table gives the number of such establishments and their number per one lakh population for all States and the adjoining Union Territories:

TABLE 3.19—*Number of Workshops and Factories and Density per lakh population in States and certain Union Territories*

States	Workshops and Factories	Density per lakh Population
1. Andhra Pradesh	150,596	419
2. Assam	11,023	93
3. Bihar	240,768	518
4. Gujarat	80,133	388
5. Jammu and Kashmir	41,889	1,176
6. Kerala	58,365	345
7. Madhya Pradesh	405,028	1,251
8. Madras	192,164	570
9. Maharashtra	320,460	810
10. Mysore	98,349	417
11. Orissa	226,715	1,292

States	Workshops and Factories	Density per lakh Population
12. Punjab	66,944	330
13. Rajasthan	44,215	219
14. Uttar Pradesh	240,832	327
15. West Bengal	157,021	450
Union Territories		
1. Delhi	8,414	316
2. Himachal Pradesh	38,251	2,831

The average density for India is 546 which is substantially higher than the State average of 327. The very small size of an average establishment partially accounts for the abnormally high density in Himachal Pradesh and high densities in Orissa, Madhya Pradesh and Jammu and Kashmir. Similarly, the comparatively large size of the average establishment is partially responsible for the abnormally low density in Assam and low densities in Rajasthan.

28. The average number of industrial establishments in this State is 4,460 per district. Map No. III/B gives their districtwise distribution. The number of districts in the various ranges is given in the following Table:

TABLE 3.20—*Distribution of Districts by number of Workshops and Factories*

Range	Number of Districts
Below 2,000	12
2,000—3,999	19
4,000—5,999	7
6,000—7,999	9
8,000—9,999	2
10,000 and Above	5

A glance through the above Table indicates that the range 2,000—3,999 accounts for the largest number of districts. The hill districts of Uttar Kashi, Chamoli, Pithoragarh, Tehri Garhwal, Garhwal and Dehra Dun, the contiguous district of Bijnor in the northern part of the State, the Tarai districts of Rampur, Pilibhit, Bahraich and Deoria, and the district of Rae Bareli have less than 2,000 establishments each. Deoria and Rampur, however, have many large factories which make them the seventh and the thirteenth district respectively providing highest large-scale factory employment. The 7 districts possessing more than 8,000 industrial establishments each are the almost contiguous districts of Varanasi (13,605), Azamgarh (12,606), Faizabad (11,000) and Basti (10,417), and the districts of Meerut (12,211), Agra (9,127) and Mirzapur (8,170). Kanpur, Lucknow, Gorakhpur, Saharanpur, Aligarh, Allahabad, Bareilly and Muzaffarnagar which provide large-scale factory employment are conspicuous by their absence from this list due to comparatively fewer small establishments. On the other hand, Azamgarh, Faizabad, Basti and Mirzapur which occur in the list are not among the districts offering large-scale factory employment.

29. Table 3.19 of para 27 shows that the average density of industrial establishments in the contiguous hilly territory of Himachal Pradesh is 2,831 per lakh population. Most of these are very small. Density is high in certain hill districts of this State also, viz., Almora (852) Uttar Kashi (648) and Chamoli (610). Establishments in these districts also are small. This indicates that the incidence of industrial establishments in these areas is much less than in the neighbouring Himachal Pradesh. Map No. III/C gives the density of industrial establishments per lakh population in each district of this State. The following Table gives the number of districts in the various ranges of density:

TABLE 3.21—*Distribution of Districts by Density of Workshops and Factories per Lakh Population*

Range	Number of Districts
Below 200	14
200—399	22
400—599	12
600 and Above	6

MAP NO III/C

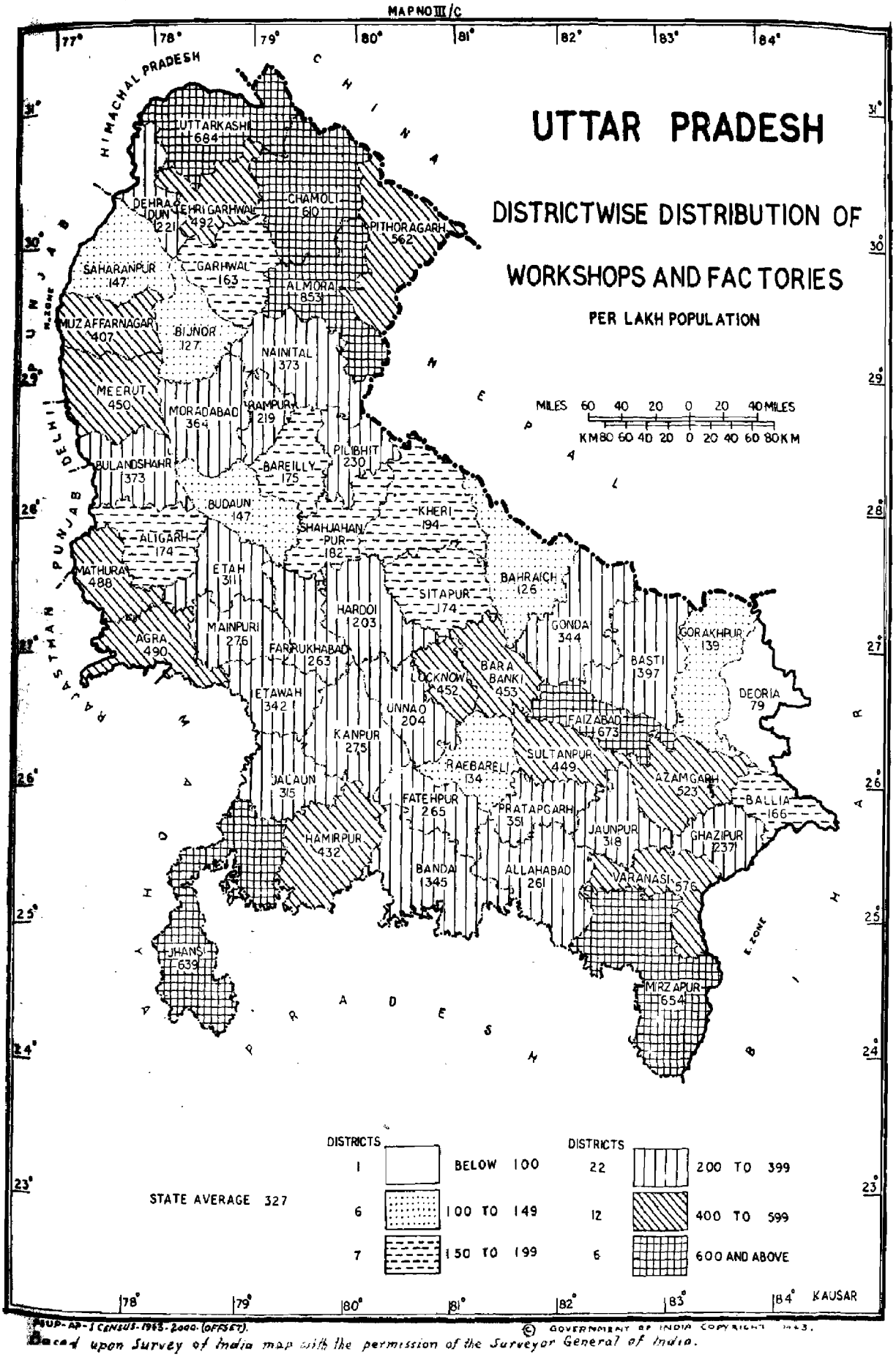

SUP-AP-1 CENSUS-1965-2000 (OFFSET).
© GOVERNMENT OF INDIA COPYRIGHT 1963.
Based upon Survey of India map with the permission of the Surveyor General of India.

A study of the above Table shows that the range 200–399 accounts for the highest number of districts. There are 14 districts in the smallest range of below 200 and they occur in four patches. The first patch consists of the contiguous districts of Garhwal, Bijnor and Saharanpur; the second of Aligarh, Budaun, Bareilly, Shahjahanpur, Kheri, Sitapur and Bahraich; the third of Gorakhpur, Deoria and Ballia; and the last of the solitary district of Rae Bareli. Of these districts Gorakhpur, Saharanpur, Deoria, Aligarh and Bareilly, however, provide large-scale factory employment and have large establishments, but the remaining districts, viz., Budaun, Shahjahanpur, Kheri, Sitapur, Bahraich, Rae Bareli and Ballia, considering their population, are deficient both in respect of large and small establishments. As regards high density districts, besides the three Himalayan districts mentioned already, there are 3 more districts having a density exceeding 600, namely, the Vindhyan Plateau districts of Jhansi (639) and Mirzapur (654) and the plain district of Faizabad (673). None of these districts, however, provide any considerable large-scale factory employment. Faizabad and Mirzapur have already been discussed before. They do not possess many large-scale factories. Notwithstanding, they hold quite an honourable place in the sphere of medium-sized industries.

Rural-Urban Distribution

30. The proportion of urban establishments out of 1,000 industrial establishments in the State is 342. In 9 districts this proportion exceeds 500 as would appear from the following Table:

TABLE 3.22—*Districts having more than half Workshops and Factories in Urban Areas*

	District	Total	Urban	Per Thousand
1.	Lucknow	6,052	4,910	811
2.	Agra	9,127	6,546	717
3.	Kanpur	6,560	4,595	700
4.	Varanasi	13,605	8,379	616
5.	Saharanpur	2,374	1,450	611
6.	Bareilly	2,582	1,493	578
7.	Aligarh	3,080	1,651	536
8.	Moradabad	7,182	3,708	516
9.	Etah	4,040	2,070	512

Lucknow district has the highest proportion of urban industrial establishments, as it is a small district with a large urban area. High urban proportion is also pronounced in Agra, Kanpur, Varanasi and Saharanpur. District Etah of the above list is not considered to be an industrially developed district, in the usual sense, and it does not have a large urban area. The concentration of industry in towns shows the extent to which rural area is deficient.

31. The proportion of establishments in the urban area of the industrial districts not included in the preceding Table is given below:

TABLE 3.23—*Proportion of Urban Workshops and Factories in other Industrial Districts*

	District	Total	Urban	Per Thousand
1.	Rampur	1,533	731	477
2.	Allahabad	6,369	2,744	431
3.	Gorakhpur	3,568	1,443	404
4.	Meerut	12,211	4,364	357
5.	Deoria	1,876	233	124
6.	Muzaffarnagar	5,880	683	116

The above Table reveals that in Rampur, Allahabad, and Gorakhpur districts the rural area has a larger number of industrial establishments than the urban, but the difference is not much; in Meerut district the rural area has double the number of industrial establishments, while in Deoria and Muzaffarnagar districts industry is almost wholly rural.

32. The following districts have less than one-tenth industrial establishments in their urban areas:

TABLE 3.24—*Districts having less than one-tenth Workshops and Factories in Urban Areas*

	District	Total	Urban	Per cent
1.	Pratapgarh	4,393	418	9.5
2.	Pilibhit	1,417	112	7.9
3.	Unnao	2,507	189	7.5
4.	Sultanpur	6,350	368	5.8
5.	Ballia	2,219	89	4.0
6.	Tehri Garhwal	1,711	37	2.2
7.	Basti	10,417	130	1.2
8.	Almora	5,399	57	1.1
9.	Uttar Kashi	796	4	0.5
10.	Chamoli	1,543	..	..
11.	Pithoragarh	1,482	..	..

None of the above districts has any urban area of importance, while Chamoli and Pithoragarh have no urban area at all.

33. Districts which have more than 4,000 industrial establishments in the urban area or more than 6,000 in the rural are given in the following Table:

TABLE 3.25—*Districts having more than* 4,000 *Workshops and Factories in Urban Areas or more than* 6,000 *in Rural*

	Over 6,000 *Rural*	
1.	Basti	10,287
2.	Azamgarh	8,494
3.	Meerut	7,847
4.	Faizabad	7,465
5.	Mirzapur	6,660
	Over 4,000 *Urban*	
1.	Varanasi	8,379
2.	Agra	6,546
3.	Lucknow	4,910
4.	Kanpur	4,595
5.	Meerut	4,364
6.	Azamgarh	4,112

It will be seen from the above that Meerut and Azamgarh are the two districts which have a large number of both urban and rural industrial establishments, but there is a difference. Meerut has got a good number of large-scale factories, while Azamgarh has only a few.

Distribution of Workshops and Factories by Power and Fuel used

34. All workshops and factories have been divided into the following five categories according to the power or fuel used:

1. Electricity
2. Liquid Fuel, e.g. Petrol, Diesel, etc.
3. Solid Fuel, e.g. Coal, Wood or Bagasse
4. Other Power, and
5. No Power

Other Power includes water power, animal power and the like. No Power means doing things manually. Some enumerators omitted to record power. At times they were not clear as to the details required to be entered, when neither electricity nor liquid fuel nor solid fuel was being used, and left the column blank. This resulted in the classification of many industrial establishments under No Power, though quite many of them could have gone under Other Power. The figures of No Power have thus swollen, and the data require to be interpreted in this background. In order to obviate such danger it is proposed to consider Other Power and No Power jointly instead of separately.

35. Out of the total number of 240,832 industrial establishments 49,941 only are recorded as worked by electricity, liquid fuel, coal, etc., the proportion being 207 to 1,000. Their average number per district comes to 925. Map No. III/D shows the number of such establishments in each district. The number of districts in the various ranges is given in the following Table:

TABLE 3.26—*Distribution of Districts by number of Workshops and Factories worked by Electricity, Liquid Fuel and Solid Fuel*

Range	Number of Districts
Below 500	21
500—999	12
1,000—1,499	12
1,500—1,999	5
2,000—2,499	2
2,500 and Above	2

MAP NO. III D

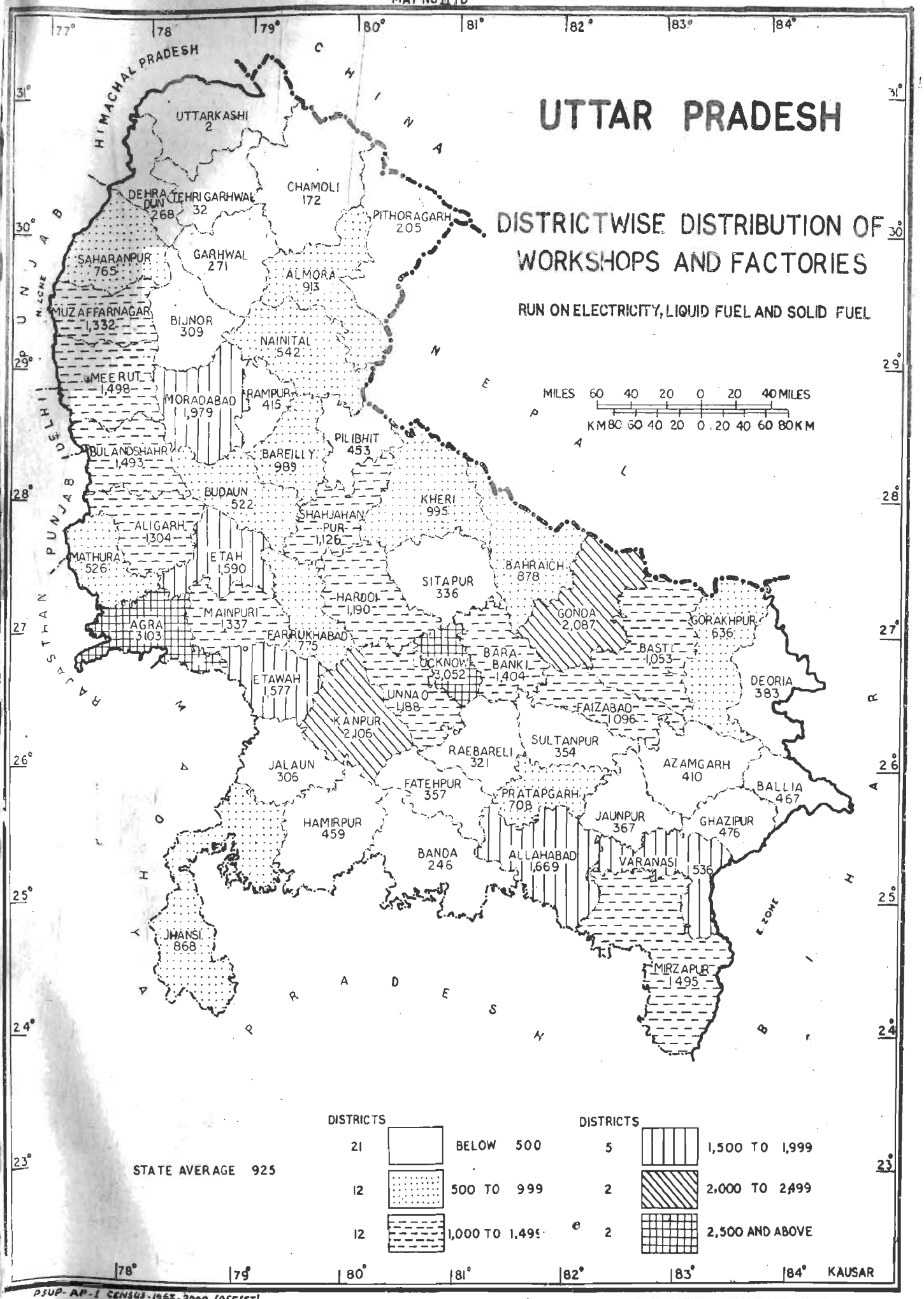

DSUP-AP-I CENSUS-1965-2000. (OFFSET).

© GOVERNMENT OF INDIA COPYRIGHT 1965
based upon Survey of India map with the permission of the Surveyor General of India.

The Himalayan districts of Uttar Kashi, Chamoli, Pithoragarh, Tehri Garhwal, Garhwal and Dehra Dun and the contiguous district of Bijnor in the northern part of the State; districts Rampur, Pilibhit and Sitapur; and a large patch of eleven districts consisting of Jalaun, Hamirpur, Banda, Fatehpur, Rae Bareli, Sultanpur, Azamgarh, Deoria, Jaunpur, Ghazipur and Ballia have less than 500 establishments each worked by power or fuel. The 9 districts having the largest number of such establishments are Agra (3,103), Lucknow (3,052), Kanpur (2,106), Gonda (2,087), Moradabad (1,979), Allahabad (1,669), Etah (1,590), Etawah (1,577), and Varanasi (1,536).

36. The proportion of industrial establishments worked by power or fuel in the above 9 districts is given in the following Table:

TABLE 3.27—*Proportion of Workshops and Factories worked by Electricity, Liquid Fuel, and Solid Fuel to all Workshops and Factories in 9 Districts*

District	All Workshops and Factories	Workshops and Factories worked by Electricity, Liquid Fuel and Solid Fuel	Proportion to 1,000
1. Lucknow	6,052	3,052	504
2. Etah	4,040	1,590	394
3. Etawah	4,039	1,577	390
4. Agra	9,127	3,103	340
5. Kanpur	6,560	2,106	321
6. Gonda	7,126	2,087	293
7. Moradabad	7,182	1,979	276
8. Allahabad	6,369	1,669	262
9. Varanasi	13,605	1,536	113

Meerut, Gorakhpur, Saharanpur and Deoria are not included in the above list, as the total number of industrial establishments worked by Electricity, Liquid Fuel and Solid Fuel is not very high. The proportions of establishments worked by power or fuel in these districts are 123, 178, 322 and 204 respectively.

37. It will appear from the above that only about one-fifth of the industrial establishments are worked by power or fuel. The only two districts in which more than half of the establishments are worked by power or fuel are Shahjahanpur (548) and Lucknow (504). Shahjahanpur, however, is not industrially important. Even in such districts as Meerut and Varanasi the proportion is as low as 123 and 113. It will not be correct to assume that the proportion is higher in urban areas. The following Table gives the proportion for the urban areas of the 6 districts which have more than 4,000 urban establishments:

TABLE 3.28—*Proportion of Urban Workshops and Factories worked by Electricity, Liquid Fuel and Solid Fuel in certain Districts*

District	Urban Workshops and Factories	Workshops and Factories worked by Electricity, Liquid Fuel and Solid Fuel	Proportion to 1,000
1. Varanasi	8,379	1,012	121
2. Agra	6,546	2,256	345
3. Lucknow	4,910	2,450	499
4. Kanpur	4,595	1,477	321
5. Meerut	4,364	638	146
6. Azamgarh	4,112	135	33

The above Table reveals that, except in Lucknow, Agra and Kanpur, the proportion is insignificant. This shows the extremely limited extent to which industry in this State depends on power or fuel.

Distribution of Workshops and Factories by Size of Employment

38. The number of industrial establishments in each size of employment is given in the following Table:

TABLE 3.29—*Distribution of Workshops and Factories by Size of Employment*

Size of Employment	Number of Workshops and Factories	Proportion to 1,000
All sizes	240,832	1,000
One person	127,133	528
2—5 Persons	95,139	395
6—9 Do.	11,975	50
10—19 Do.	4,171	17
20—49 Do.	1,491	6
50—99 Do.	554	2.5
100 Persons and Above	369	1.5

The number of industrial establishments employing 100 workers and above is, more or less, the same as that of the registered factories in the same size of employment. The little difference which exists is due to the inclusion of some factories employing 100 persons and above in the working group of 50–99 persons and vice versa, but the differences in the two sets of figures for the working groups 50–99 and 20–49 are substantial and cannot be explained in this manner. The number of industrial establishments in these working groups, reported in the Houselists, is almost double the number of registered factories therein. The differences must, therefore, be ascribed to other causes.

39. From the preceding Table it is evident that more than half of the industrial establishments in the State are of the smallest size, i.e., one-worker establishments. The number of establishments in higher sizes of employment gets progressively less with great rapidity. In 38 districts more than half of the industrial establishments are one-worker establishments. The following Table gives the number of districts according to the proportion of one-worker establishments existing in each of them :

TABLE 3.30—*Distribution of Districts by Proportion of One-Worker Industrial Establishments*

Number of One-Worker Establishments per Thousand	Number of Districts
Below 300	1
300—399	4
400—499	11
500—599	23
600—699	7
700 and Above	8

The largest number of districts falls in the range 500–599. The only district in the lowest range is Dehra Dun. Saharanpur, Agra, Varanasi and Kanpur come in the next range 300–399. The dominant working group in Dehra Dun, Saharanpur, Meerut, Bulandshahr, Aligarh, Agra, Etah, Kanpur, Lucknow, Ghazipur and Varanasi is 2–5. Elsewhere, there is a preponderance of one-worker establishments. The 8 districts of the highest range which have a very low average size of employment are Uttar Kashi, Chamoli, Pithoragarh, Tehri Garhwal, Almora, Naini Tal, Hamirpur and Gonda. Districtwise proportion of one-worker establishments is shown in Map No. III/E.

40. So far rural and urban areas have been considered jointly from the point of view of the size of employment. They present different kinds of picture if they are taken up separately. 47 districts have a preponderance of one-worker establishments in the rural area, the exceptions being Moradabad, Dehra Dun, Saharanpur, Meerut and Bulandshahr in the western U. P., and Ghazipur and Varanasi in the eastern, where 2–5 worker establishments occur more numerously. In the urban areas of the State as a whole, and of 33 districts the 2–5 worker establishment is the normal feature, the exceptions being Uttar Kashi, Chamoli, Pithoragarh, Naini Tal, Moradabad, Bijnor, Mainpuri, Fatehpur, Allahabad, Jhansi, Jalaun, Hamirpur, Banda, Kheri, Sitapur, Rae Bareli, Gonda, Sultanpur, Gorakhpur, Azamgarh and Jaunpur where one-worker establishment predominates.

41. Higher sizes of employment are predominant nowhere. The following districts have more than 300 establishments in the working group 6–9, or more than 100 in the working group 10–19, taking rural and urban areas separately :

TABLE 3.31—*Districts having more than 300 Workshops and Factories in the Working Group 6–9 or more than 100 in the Working Group 10–19 in Rural and Urban Areas Separately*

	Working Group 6—9		Working Group 10—19	
District	Rural	Urban	Rural	Urban
1. Muzaffarnagar	..	..	127	..
2. Meerut	550	..	114	171
3. Agra	..	537	..	447
4. Kanpur	..	438	..	224
5. Lucknow	..	389	..	158
6. Faizabad	352	310	..	..
7. Sultanpur	568	..	198	..
8. Azamgarh	509	372	123	222
9. Jaunpur	332	..	..	..
10. Varanasi	646	607	245	163
11. Mirzapur	..	..	..	112

MAP NO II/E

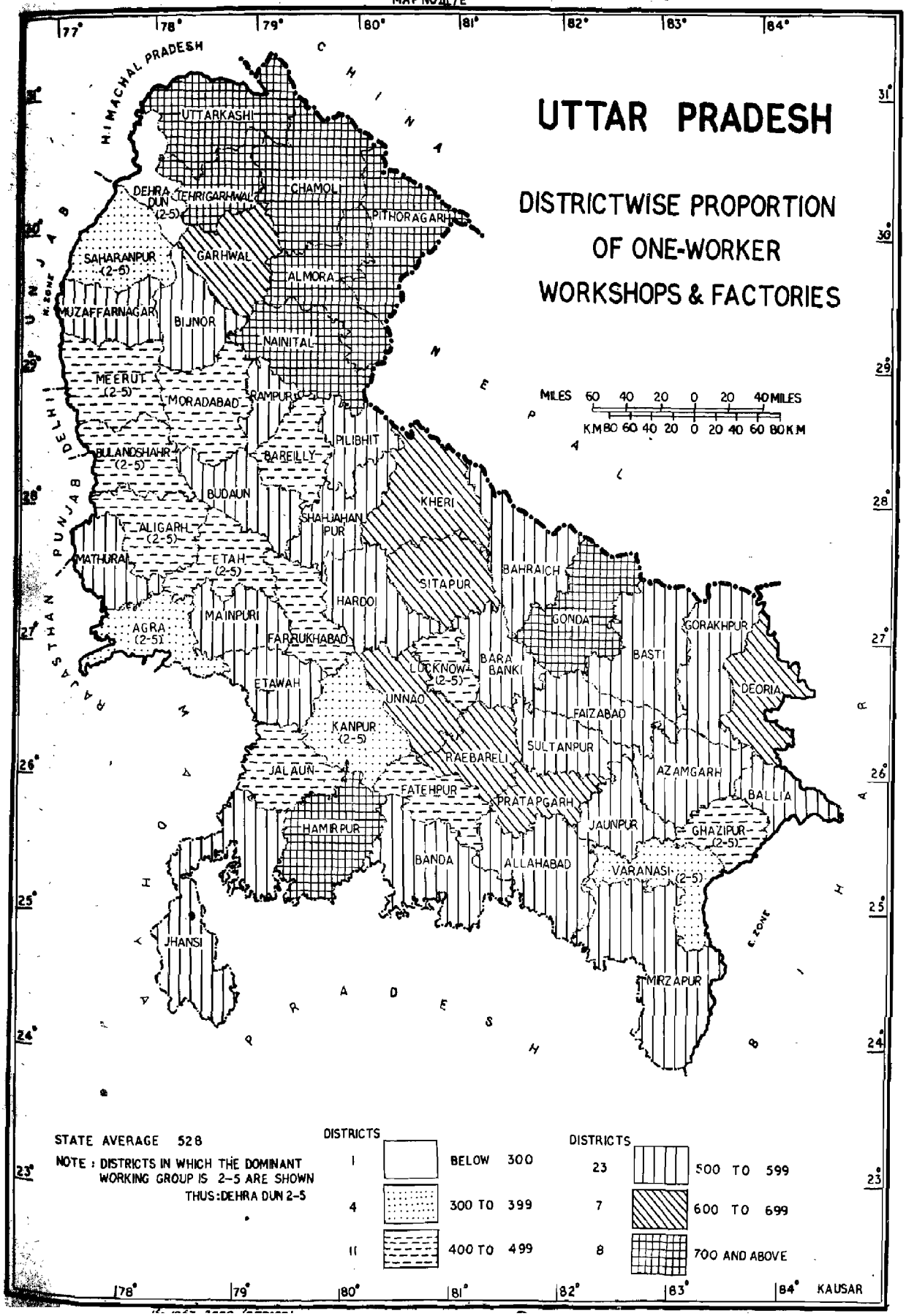
UTTAR PRADESH
DISTRICTWISE PROPORTION OF ONE-WORKER WORKSHOPS & FACTORIES
MILES 60 40 20 0 20 40 MILES
KM 80 60 40 20 0 20 40 60 80 KM
HIMACHAL PRADESH
UTTARKASHI
DEHRA DUN (2-5)
TEHRIGARHWAL
CHAMOLI
PITHORAGARH
SAHARANPUR (2-5)
GARHWAL
ALMORA
MUZAFFARNAGAR
BIJNOR
NAINITAL
MEERUT (2-5)
MORADABAD
RAMPUR
PILIBHIT
BULANDSHAHR (2-5)
BAREILLY
BUDAUN
KHERI
SHAHJAHAN PUR
ALIGARH (2-5)
MATHURA
ETAH (2-5)
SITAPUR
BAHRAICH
HARDOI
MAINPURI
AGRA (2-5)
FARRUKHABAD
GONDA
GORAKHPUR
BASTI
LUCKNOW (2-5)
BARA BANKI
ETAWAH
UNNAO
DEORIA
FAIZABAD
KANPUR (2-5)
SULTANPUR
RAEBARELI
AZAMGARH
JALAUN
FATEHPUR
PRATAPGARH
BALLIA
HAMIRPUR
JAUNPUR
GHAZIPUR (2-5)
BANDA
ALLAHABAD
VARANASI (2-5)
JHANSI
MIRZAPUR
STATE AVERAGE 528
NOTE : DISTRICTS IN WHICH THE DOMINANT WORKING GROUP IS 2-5 ARE SHOWN THUS: DEHRA DUN 2-5
DISTRICTS
1 BELOW 300
4 300 TO 399
11 400 TO 499
DISTRICTS
23 500 TO 599
7 600 TO 699
8 700 AND ABOVE
KAUSAR

Azamgarh and Varanasi are the two districts which have more than 300 industrial establishments in the working group 6–9, and 100 in the working group 10–19, both in the rural and urban areas.

42. Districts which have more than 30 establishments in the working group 20–49, or 10 in the working group 50–99, taking the rural and urban areas separately, are given in the following Table:

TABLE 3.32–*Districts having more than 30 Workshops and Factories in the Working Group 20–49 or more than 10 in the Working Group 50–99 in Rural and Urban Areas separately*

District	Working Group 20–49		Working Group 50–99	
	Rural	Urban	Rural	Urban
1. Moradabad	..	31	..	..
2. Saharanpur	..	..	..	11
3. Muzaffarnagar	89	..	16	..
4. Meerut	75	60	9	33
5. Bulandshahr	79	42	..	..
6. Aligarh	..	94	..	..
7. Agra	..	173	12	54
8. Farrukhabad	43	..	..	..
9. Kanpur	...	116	..	23
10. Allahabad	..	38	..	22
11. Lucknow	..	51	..	11
12. Sultanpur	50	..	39	..
13. Basti	..	..	27	..
14. Gorakhpur	98	..	127	..
15. Jaunpur	..	..	18	..
16. Varanasi	..	48	..	24
17. Mirzapur	..	..	..	22

43. As regards industrial establishments employing 100 or more workers, not many districts possess them in any appreciable number. As their number is small, and there has been some inter-change with the establishments in the working group of 50–99, any detailed discussion on districtwise distribution is unsafe.

Distribution of Workshops and Factories in each kind of Fuel and Power by Size of Employment

44. So far working groups in industrial establishments have been studied in general. It will now be useful to study them in relation to fuel or power used. The proportion of workshops and factories in each kind of fuel and power used to 1,000 workshops and factories is given in the Subsidiary Table E–III.2. The following Table gives the dominant group in each kind of fuel or power used for all States and the neighbouring Union Territories. Figures within brackets indicate the proportion to 1,000.

TABLE 3.33–*Dominant Working Group in Workshops and Factories in each kind of Fuel and Power in States and certain Union Territories*

(For Electricity and Liquid Fuel, the dominant working group is 2–5, except where indicated).

States	Rural/Urban	Electricity	Liquid Fuel	Coal, Wood and Bagasse	Other Power	No Power
Andhra Pradesh.	R	(548)	(640)	2-5(440)	2-5(498)	1(738)
	U	(492)	(439)	2-5(403)	2-5(409)	2-5(476)
Assam	R	(364)	(383)	2-5(364)	2-5(435)	2-5(526)
	U	(373)	(405)	2-5(622)	2-5(334)	2-5(583)
Bihar	R	(588)	(679)	1(576)	2-5(501)	1(628)
	U	(559)	(691)	2-5(549)	2-5(563)	2-5(525)
Gujarat	R	(496)	(542)	1(500)	1(829)	1(580)
	U	(515)	(550)	2-5(626)	1(623)	2-5(508)
Jammu and Kashmir.	R	(527)	(558)	1(648)	1(947)	1(784)
	U	(489)	(542)	2-5(524)	1(873)	2-5(490)
Kerala	R	(405)	(365)	20-49 (445)	20-49 (445)	2-5(469)
	U	(452)	(385)	2-5(444)	2-5(1000)	2-5(577)
Madhya Pradesh.	R	1(447)	(500)	2-5(200)	1(1000)	1(659)
	U	(502)	(561)	2-5(293)	2-5(571)	2-5(496)
Madras	R	(532)	(654)	2-5(544)	2-5(657)	2-5(439)
	U	(473)	(489)	2-5(638)	2-5(641)	2-5(465)
Maharashtra	R	1(472)	1(625)	..	...	1(646)
	U	(389)	(431)	1(375)	...	1(460)
Mysore	R	1(474)	(489)	1(545)	2-5(511)	2-5(498)
	U	(436)	(524)	2-5(560)	2-5(479)	2-5(551)
Orissa	R	(416)	1(535)	2-5(562)	2-5(667)	2-5(614)
	U	(407)	(381)	1(547)	1(547)	2-5(540)
Punjab	R	(594)	(779)	1(448)	1(913)	1(724)
	U	(517)	(665)	2-5(317)	2-5(509)	2-5(492)
Rajasthan	R	(518)	(688)	1(626)	1(702)	1(624)
	U	(569)	(653)	1(542)	1(533)	1(473)
Uttar Pradesh	R	(587)	(693)	1(618)	1(720)	1(598)
	U	(551)	(604)	2-5(483)	2-5(484)	2-5(463)

States	Rural / Urban	Electricity	Liquid Fuel	Coal, Wood and Bagasse	Other Power	No Power
West Bengal	R	(400)	(482)	20-49(290)	2-5(273)	2-5(327)
	U	(391)	(489)	2-5 (295)	2-5(430)	2-5(463)
Union Territories						
Delhi	R	1(350)	(761)	100+(374)	2-5(500)	2-5(543)
	U	(424)	(478)	2-5(556)	2-5(476)	2-5(551)
Himachal Pradesh	R	(404)	1(500)	6-9(1,000)	1(984)	1(826)
	U	(400)	(667)	..	1(873)	1(734)

45. It is evident from the above Table that in most of the States and Union Territories 2–5 is the dominant working group in industrial establishments worked by electricity or liquid fuel, both in the rural and the urban areas. Exceptions for electricity are the rural areas of Madhya Pradesh, Maharashtra, Mysore, and Delhi and for liquid fuel those of Maharashtra, Orissa and Himachal Pradesh where most of the establishments have one-worker each. There is no uniformity in the case of rural establishments worked by solid fuel. In some States the dominant working group is 2–5 and in others it is one, but Kerala and West Bengal, Delhi and Himachal Pradesh are exceptions where 20–49, 100 plus and 6–9 respectively are the dominant working groups. In urban establishments, however, there is uniformity, the dominant working group being 2–5. The exceptions are Maharashtra, Orissa and Rajasthan where it is one.

In the case of rural establishments worked by other power or no power there is ample diversity, the dominant working group in some States being 2–5 and in others one. The only exception is Kerala where it is 20–49 for other power. In urban establishments the dominant working group in most cases is 2–5.

46. In Uttar Pradesh 2–5 is the dominant working group for all kinds of urban industrial establishments whether worked by electricity, liquid fuel, solid fuel, other power or no power. In the rural areas workshops and factories run on electricity and liquid fuel usually have 2–5 workers each, while others are mostly one-worker establishments. More than 90 per cent of the total number of rural establishments are of these kinds.

47. The highest proportion of large size establishments employing 50–99 or 100 workers and above is found in those run on electricity, and it gets progressively smaller in the case of those run on liquid fuel, solid fuel, other power and no power as the following Table will show. For the sake of simplicity, these two working groups as also other power and no power have been combined in this Table :

TABLE 3.34—*Proportion of Workshops and Factories employing 50 Workers and Above in each kind of Fuel or Power*

Kind of Fuel or Power	Rural / Urban	Proportion to 1,000
1. Electricity	Rural	27
	Urban	34
2. Liquid Fuel	Rural	4
	Urban	15
3. Solid Fuel	Rural	4
	Urban	9
4. Other Power and No Power	Rural	2
	Urban	2

48. The following districts are exceptions to the general rule of 2–5 being the dominant working group in industrial establishments run on electricity and liquid fuel. The dominant working group wherever it differs from 2–5 is shown in the following Table :

TABLE 3.35—*Districts not having a majority of 2–5 Worker Establishments among Workshops and Factories run on Electricity and Liquid Fuel*

Electricity			Liquid Fuel		
District	Rural	Urban	District	Rural	Urban
1. Chamoli	1	..	1. Pithoragarh	6-9	–
2. Pithoragarh	1	..	2. Almora	1	..
3. Almora	1	..	3. Naini Tal	..	1
4. Budaun	..	1	4. Dehra Dun	..	10—19
5. Dehra Dun	10-19	–	5. Bijnor	1	..
6. Jhansi	1	..	6. Gonda	1	1
7. Jalaun	1	1			
8. Hamirpur	1	1			
9. Banda	20-49	–			
10. Pratapgarh	1	6-9			
11. Gorakhpur	1	1			

There are no workshops and factories run on electricity or liquid fuel in Uttar Kashi and Tehri Garhwal districts, and none on liquid fuel in Chamoli district. In the case of establishments worked by electricity Jalaun, Hamirpur, Pratapgarh and Gorakhpur are exceptions, both for the rural and the urban areas. Pratapgarh town has only 2 such establishments, which is far too small a number to indicate any tendency. Coming to establishments worked by liquid fuel, Gonda is an exception both for rural and urban areas where one-worker establishment is most predominant.

49. Factories worked by solid fuel, other power or no power are mostly one-worker establishments in the rural area, and 2–5 worker establishments in the urban area. The exceptions, however, are given in the following Table. Dominant working groups have been noted wherever they differ from the normal.

TABLE 3.36—*Districts, not having a majority of One-Worker Establishments in Rural Areas and of 2–5, in Urban Areas, in respect of remaining Workshops and Factories*

Solid Fuel			Other Power and No Power		
District	Rural	Urban	District	Rural	Urban
1. Almora	2-5	..	1. Moradabad	2-5	1
2. Bijnor	2-5	..	2. Bulandshahr	2-5	1
3. Rampur	2-5	..	3. Dehra Dun	2-5	..
4. Dehra Dun	2-5	..	4. Saharanpur	2-5	..
5. Bulandshahr	2-5	..	5. Meerut	2-5	..
6. Aligarh	2-5	..	6. Varanasi	2-5	..
7. Farrukhabad	2-5	..	7. Uttar Kashi	..	1
8. Fatehpur	2-5	..	8. Almora	..	1
9. Ghazipur	2-5	..	9. Naini Tal	..	1
10. Naini Tal	2-5	1	10. Bijnor	..	1
11. Bareilly	..	1	11. Rampur	..	1
12. Etah	..	1	12. Bareilly	..	1
13. Mainpuri	..	1	13. Mainpuri	..	1
14. Allahabad	..	1	14. Kanpur	..	1
15. Jalaun	..	1	15. Fatehpur	..	1
16. Hamirpur	..	1	16. Allahabad	..	1
17. Kheri	..	1	17. Jhansi	..	1
18. Bahraich	..	1	18. Jalaun	..	1
19. Gonda	..	1	19. Hamirpur	..	1
20. Bara Banki	..	1	20. Banda	..	1
21. Gorakhpur	..	1	21. Kheri	..	1
22. Jaunpur	..	1	22. Sitapur	..	1
23. Mirzapur	..	1	23. Lucknow	..	1
24. Pilibhit	..	6-9	24. Rae Bareli	..	1
25. Sitapur	2-5	6-9	25. Sultanpur	..	1
26. Rae Bareli	2-5	6-9	26. Gorakhpur	..	1
27. Sultanpur	2-5	20-49	27. Azamgarh	..	1
28. Varanasi	6-9	..	28. Jaunpur	..	1

The urban areas of Pilibhit, Sitapur, Rae Bareli and Sultanpur have a majority of solid fuel establishments of 6–9 or 20–49 workers, but their number is too small to indicate any trend. The rural area of Varanasi, however, calls for notice. It has a considerable number of solid fuel establishments in the 6–9 working group.

Distribution of Workshops and Factories by Major and Minor Groups of Industry

50. Tables 3.37 and 3.38 give the distribution of 1,000 industrial establishments by the Major Groups of Divisions 2 and 3 respectively. Major Group 20—Foodstuffs accounts for more than 200 establisments out of 1,000 in the rural areas of Jammu and Kashmir, the Punjab, Uttar Pradesh and West Bengal and also the adjoining Union Territories of Delhi and Himachal Pradesh, and the urban areas of Bihar and Uttar Pradesh. Major Group 21—Beverages is significant in the rural areas of Assam where numerous establishments are engaged in the processing of tea. Major Group 22—Tobacco Products is very important in the rural and urban areas of Kerala and Madhya Pradesh and the rural areas of Maharashtra and Mysore where *bidi* manufacture is extensively done. Major Groups 23 to 27—Textiles account for 200 or more establishments out of 1,000 in the rural areas of Andhra Pradesh, Bihar, Madras, Mysore, Orissa, Uttar Pradesh and West Bengal (cotton handloom). Gujarat, Kerala and Maharashtra (textile goods), and the Union Territory of Himachal Pradesh (wool handloom); and in the urban areas of Andhra Pradesh, Madras, Mysore and Uttar Pradesh (cotton handloom), Assam, Bihar, Gujarat, Jammu and Kashmir, Kerala, Madhya Pradesh, Maharashtra, Orissa, the Punjab, West Bengal and Himachal Pradesh (textile garments). Major Group 28—Wood and Wooden Products is numerically significant

in the rural areas of Andhra Pradesh, Bihar, Gujarat, Madhya Pradesh, Maharashtra, Mysore, Orissa, the Punjab and Rajasthan ; and the urban areas of Orissa and the Union Territory of Himachal Pradesh. Major Group 29—Paper and Paper Products is not numerically important anywhere. Only the urban areas of Assam and Delhi have a good sprinkling of establishments engaged in making paper products.

TABLE 3.37—*Distribution of 1,000 Workshops and Factories of all kinds by Major Groups of Division 2 in States and certain Union Territories*

States		Major Group					
		20	21	22	23—27	28	29
Andhra Pradesh	R	80	4	62	341	129	N
	U	128	21	28	359	65	1
Assam	R	125	94	2	181	83	1
	U	112	11	6	200	92	10
Bihar	R	191	12	24	321	110	1
	U	251	11	70	249	59	2
Gujarat	R	190	3	41	218	170	N
	U	130	9	20	346	56	1
Jammu and Kashmir	R	562	N	N	165	40	0
	U	190	6	4	303	78	5
Kerala	R	187	18	179	283	30	N
	U	115	29	105	285	60	N
Madhya Pradesh	R	103	2	178	128	171	N
	U	183	4	164	215	80	1
Madras	R	71	13	13	601	58	N
	U	67	18	25	575	23	1
Maharashtra	R	133	1	163	271	126	N
	U	129	7	56	390	62	3
Mysore	R	105	6	120	285	104	N
	U	99	18	83	417	57	1
Orissa	R	64	4	21	314	295	N
	U	56	4	62	258	192	4
Punjab	R	422	5	N	78	131	N
	U	102	17	1	230	92	1
Rajasthan	R	193	N	4	172	122	1
	U	179	6	15	122	64	1
Uttar Pradesh	R	379	1	8	244	55	1
	U	234	4	9	285	54	2
West Bengal	R	389	13	31	269	22	N
	U	138	6	36	210	69	7
Union Territories							
Delhi	R	303	4	4	35	4	0
	U	94	13	1	91	64	14
Himachal Pradesh	R	471	N	0	214	98	0
	U	103	9	0	335	150	N

'N' indicates a negligible proportion, viz. less than 0.5 to 1,000.

51. Coming to Division 3, the number of establishments in Major Group 30—Printing and Publishing—exceeds 50 in 1,000 only in the urban area of Delhi. Major Group 31—Leather and Leather. Products is numerically important in the rural areas of Andhra Pradesh and Madhya Pradesh and in both the rural and urban areas of the Punjab, Rajasthan and Himachal Pradesh, where the proportion exceeds 100 to 1,000. Major Groups 33 and 32—Chemicals & Chemical Products ; Products of Rubber, Petroleum and Coal are numerically important in the rural area of Kerala, and urban area of Delhi where the proportion exceeds 50. As regards Major Groups 34 and 35—Non-Metallic Mineral Products the proportion is 100 and above in the rural areas of Bihar, Orissa, Rajasthan and Delhi (earthenware and pottery).

52. Major Group 36 comprises Basic Metals and their Products except Machinery and Transport Equipment. This Major Group is numerically important in the rural areas of Gujarat, Madhya Pradesh and Mysore, urban areas of Jammu and Kashmir and Delhi, and both the rural and urban areas of Assam, the Punjab and West Bengal where the proportion is 100 and above. Most of the establishments in this Major Group are engaged in the manufacture of sundry hardware. Production of Machinery, other than Transport Equipment, is covered by Major Group 37 which is not numerically significant anywhere. Only the urban areas of Gujarat, the Punjab and West Bengal and both the rural and urban areas of Delhi have more than 2 industrial establishments in 1,000 engaged in this activity. Major Group 38 is concerned with Transport Equipment. The proportion of industrial establishments engaged in the manufacture and repairs of transport equipment exceeds 100 in the urban areas of Assam, the Punjab and Rajasthan—mostly repairs of bicycles and in Assam repairs of motor vehicles. The last Major Group 39 covers Miscellaneous Manufacturing Industries ; its proportion exceeds 100 in the urban areas of all States and Union Territories except Madras, Mysore and Himachal Pradesh.

TABLE 3.38—*Distribution of 1,000 Workshops and Factories of all kinds of Major Groups of Division 3 in States and certain Union Territories*

States		Major Group							
		30	31	32-33	34-35	36	37	38	39
Andhra Pradesh	R	N	133	1	95	73	N	9	73
	U	26	33	12	28	67	7	94	131
Assam	R	2	21	10	31	244	12	98	93
	U	43	26	21	29	125	14	180	130
Bihar	R	N	34	2	155	99	N	9	42
	U	12	28	13	59	66	8	61	111
Gujarat	R	1	93	3	74	130	4	11	62
	U	16	61	18	24	87	42	60	128
Jammu and Kashmir	R	0	71	N	46	93	N	1	22
	U	10	65	11	25	120	6	47	129
Kerala	R	6	12	60	33	83	1	30	78
	U	34	28	35	16	74	12	92	115
Madhya Pradesh	R	N	172	1	90	105	N	3	47
	U	8	60	10	39	61	8	58	109
Madras	R	1	8	5	37	72	1	60	60
	U	19	11	10	11	63	4	77	96
Maharashtra	R	N	95	2	48	76	1	18	66
	U	20	43	19	21	73	16	58	103
Mysore	R	1	40	2	75	100	N	14	57
	U	21	29	18	20	50	8	79	93
Orissa	R	N	10	2	127	96	N	2	61
	U	13	27	21	72	77	3	34	164
Punjab	R	1	107	4	23	117	6	34	72
	U	17	100	17	11	100	37	126	149
Rajasthan	R	1	267	5	100	45	1	11	78
	U	20	122	21	46	83	14	111	194
Uttar Pradesh	R	1	50	7	60	57	1	23	113
	U	14	64	14	37	80	8	66	129
West Bengal	R	1	12	4	64	120	1	26	48
	U	47	43	32	27	115	42	62	166
Union Territories									
Delhi	R	0	52	26	468	52	26	4	22
	U	106	45	58	34	194	70	93	123
Himachal Pradesh	R	0	102	N	23	77	N	N	15
	U	3	193	6	24	69	8	17	84

53. The proportion of workshops and factories by major and minor groups in each district of the State to 1,000 workshops and factories is given in the Subsidiary Table E—III. 1. It is very handy for studying the comparative distribution of industries in a particular district, but for appreciating the distribution of various industries districtwise within the State absolute figures of industrial establishments are more important. In the discussion that follows absolute figures have been used, and they have been supplemented by proportionate figures, wherever necessary, for comparison. For Uttar Pradesh foodstuffs, textiles, metallic industries and miscellaneous manufacture are numerically most important as the following Table will show :

TABLE 3.39—*Proportion of Workshops and Factories in selected Major Groups of Industry*

Major Group of Industry		Proportion to 1,000	
		Rural	Urban
20	Foodstuffs	379	234
23—27	Textiles	244	285
36—38	Basic Metals and their Products, Machinery and Transport Equipment	81	154
39	Miscellaneous Manufacture	113	129

The rural area has the highest proportion of establishments engaged in the manufacture of foodstuffs, chiefly milling and dehusking of foodgrains, and the urban area has the highest proportion of establishments engaged in the manufacture of textiles, chiefly cotton goods.

54. *Major Group 20—Foodstuffs*—The average number of establishments in the manufacture of foodstuffs per district is 1,112 for the rural, and 357 for the urban areas. The following districts have more than 1,500 such establishments in their rural areas or more than 500 in the urban :

TABLE 3.40—*Districts having more than 1,500 Rural or more than 500 Urban Workshops and Factories in Foodstuff Industries*

District	Rural W and F	Proportion to 1,000	Urban W and F	Proportion to 1,000
1. Almora	4,067	761	..	..
2. Moradabad	..	..	713	192
3. Bareilly	..	..	572	383
4. Meerut	1,950	248	828	190
5. Bulandshahr	..	..	982	324

	District	Rural W and F	Proportion to 1,000	Urban W and F	Proportion to 1,000
6.	Mathura	..	..	621	314
7.	Agra	..	..	1,134	173
8.	Kanpur	..	..	1,048	228
9.	Allahabad	—	..	625	228
10.	Jhansi	..	..	549	223
11.	Lucknow	..	..	1,631	332
12.	Gonda	2,567	442	..	..
13.	Faizabad	3,268	438	1,524	431
14.	Sultanpur	2,575	430	..	..
15.	Pratapgarh	2,137	538	..	..
16.	Basti	2,966	288	..	..
17.	Azamgarh	2,942	346	526	128
18.	Jaunpur	1,776	401	..	..
19.	Varanasi	..	..	800	95
20.	Mirzapur	2,116	318	..	..

Manufacture of *Khandsari* and *Gur* is the most extensive foodstuffs industry in the rural area of Meerut, and the production of edible oils in the rural areas of Gonda, Faizabad, Sultanpur, Pratapgarh, Basti, Jaunpur and Mirzapur districts of the above Table. In the urban areas of Mathura, Agra, Allahabad, Jhansi, Lucknow, Faizabad, and in the whole of Azamgarh the preparation of sweetmeats, confectionary and sundry food products accounts for the largest number of establishments. In the remaining areas the most important food industry is the production of rice, flour and *dal*. Manufacture of sugar in mills is a very important large-scale industry of the State. As many as 71 sugar mills were working at the time of houselisting. Large-scale manufacture of sugar, rice, flour, *dal*, hydrogenated oil, butter and milk products have already been discussed in paras 22 and 23.

More than half of the rural establishments of Almora, Pratapgarh, Tehri Garhwal, Chamoli, Naini Tal, Gorakhpur, Bijnor, Pithoragarh, Uttar Kashi, Jalaun, Dehra Dun and Garhwal, in descending order, are engaged in foodstuff industries. Except in Bijnor, where the chief industry is the manufacture of *khandsari* and *gur*, and in Pratapgarh and Gorakhpur, where it is the manufacture of edible oils, the majority of rural establishments in these districts are producing rice, flour and *dal* by milling and dehusking foodgrains. The same is the case with the urban areas of Bijnor, Almora and Tehri Garhwal.

The rural areas of Meerut, Agra, Mathura, Etah, Muzaffarnagar, Bara Banki, Pilibhit, Hamirpur, Varanasi and Jhansi have less than one-fourth establishments in foodstuff industries, Jhansi being at the bottom. In Pilibhit wood industry and in Hamirpur miscellaneous manufactures are important; while in the remaining 8 districts textiles. The urban areas of 23 districts have less than one-fourth number of establishments in food industries. Districts which have less than one-fifth urban establishments in such industries are Sitapur, Moradabad, Meerut, Mirzapur, Saharanpur, Sultanpur, Agra, Azamgarh, Gorakhpur, Bara Banki, Varanasi and Uttar Kashi. For Moradabad wood, for Mirzapur metal, for Agra leather and for Sultanpur and Azamgarh miscellaneous manufactures are more important, and for the remaining seven districts, textiles.

55. *Major Group* 21—*Beverages*—Beverage industries are not numerically important. Distilleries and breweries, ice factories and tea processing factories have been dealt with in para 20.

56. *Major Group* 22—*Tobacco Products*—Tobacco industries again are not numerically important. *Bidis* are made in several districts, chief of which are Azamgarh, Farrukhabad and Allahabad. For the manufacture of cigarettes there is a big factory at Saharanpur.

57. *Major Groups* 23 *to* 27—*Textiles*—Textile industry is an extremely important industry of the State. The average number of textile establishments per district is 715 for the rural area and 433 for the urban. Twenty-two districts of the following Table have more than

1,000 rural or more than 500 urban textile establishments :

TABLE 3.41—*Districts having more than* 1,000 *Rural or more than* 500 *Urban Workshops and Factories in Textile Industries*

District	Rural W and F	Proportion to 1,000	Urban W and F	Proportion to 1,000
1. Moradabad	1,141	328	—	—
2. Saharanpur	..	..	546	377
3. Muzaffarnagar	2,111	406	..	..
4. Meerut	3,015	384	1,589	364
5. Bulandshahr	1,054	305	1,059	349
6. Mathura	1,059	326	..	..
7. Agra	..	..	846	129
8. Etah	..	..	656	317
9. Farrukhabad	..	..	603	375
10. Etawah	..	..	556	332
11. Kanpur	—	..	1,110	242
12. Jhansi	1,355	302	739	301
13. Sitapur	..	..	562	411
14. Lucknow	..	..	968	197
15. Bara Banki	2,268	465	1,038	678
16. Faizabad	1,238	166	549	155
17. Sultanpur	1,049	175	..	..
18. Basti	4,140	402	—	..
19. Gorakhpur	..	..	685	475
20. Azamgarh	2,093	246	544	133
21. Varanasi	3,754	718	6,078	725
22. Mirzapur	1,207	181	—	..

In the urban areas of Meerut, Bulandshahr, Agra, Farrukhabad, Kanpur, Lucknow and Faizabad districts making of garments is numerically the most dominant textile industry ; and in the urban areas of Jhansi, cotton spinning. Carpet-making accounts for the largest number of establishments in the rural areas of Varanasi and Mirzapur, and handloom silk industry in the urban areas of Varanasi. Varanasi is famous for its silks, and both Varanasi and Mirzapur for their carpets. Cotton weaving on handlooms is important for the remaining areas covered by the above Table. Heavy textile industries do not come into the picture in this Table because of their small number. They have been separately dealt with in para 19. Large cotton mills exist chiefly at Kanpur and also in Rampur, Saharanpur, Meerut and Aligarh districts. Large jute mills exist in Kanpur and Gorakhpur districts, and a large woollen mill at Kanpur. Kanpur, in fact, is the centre of large-scale production of all kinds of textiles.

The urban areas of Uttar Kashi, Varanasi, Bara Banki, Gorakhpur, Sitapur and Pilibhit, and the rural areas of Varanasi, Bara Banki, Aligarh, Muzaffarnagar and Basti have more than forty per cent industrial establishments in textile industries. Uttar Kashi town has the highest proportion, viz. 750 to 1,000, but it is not important as only 4 establishments exist in the town, 3 of which are engaged in the weaving of wool.

58. *Major Group* 28—*Wood and Wooden Products*—These industries do not have any great numerical significance, the average number of establishments per district being 160 for the rural, and 83 for the urban areas. The following 23 districts have more than 200 rural or more than 100 urban establishments engaged in wood and wooden products :

TABLE 3.42—*Districts having more than* 200 *Rural or more than* 100 *Urban Workshops and Factories in Wood Industries*

District	Rural W and F	Proportion to 1,000	Urban W and F	Proportion to 1,000
1. Moradabad	476	137	934	252
2. Budaun	226	151	..	—
3. Bareilly	..	..	272	182
4. Pilibhit	301	230	..	—
5. Saharanpur	..	..	187	129
6. Muzaffarnagar	389	75	..	..
7. Meerut	496	63	183	42

	District	Rural W and F	Proportion to 1,000	Urban W and F	Proportion to 1,000
8.	Bulandshahr	259	72	154	51
9.	Mathura	264	81	124	62
10.	Agra	..	..	235	36
11.	Mainpuri	224	117	..	..
12.	Etawah	255	108	101	60
13.	Kanpur	..	..	211	46
14.	Allahabad	..	..	114	42
15.	Jhansi	581	129	114	46
16.	Hamirpur	317	117	..	..
17.	Lucknow	..	..	233	47
18.	Gonda	731	126	..	..
19.	Bara Banki	381	78	..	..
20.	Basti	309	30	..	..
21.	Azamgarh	291	34	..	..
22.	Varanasi	..	..	112	13
23.	Mirzapur	351	53	..	..

The proportion of establishments engaged in wood industries to all establishments exceeds 1 to 5 in Moradabad (urban), Pilibhit (rural) and Dehra Dun (urban). Wood industries are important in the economy of these areas. Dehra Dun does not appear in the above Table, as the total number of industrial establishments is small.

59. *Major Group 29—Paper and Paper Products*—These industries are not numerically significant anywhere. There are 2 large paper mills, one each at Saharanpur and Lucknow.

60. *Major Group 30—Printing and Publishing*—The number of establishments under this major group also is not large. The average for the rural area is less than 2 per district, and for the urban 21. The urban areas of the following 7 districts have more than 50 printing establishments each :

TABLE 3.43—*Districts having more than 50 Urban Workshops and Factories in Printing Industry*

District	Number of W and F	District	Number of W and F
1. Meerut	77	4. Allahabad	238
2. Agra	78	5. Lucknow	84
3. Kanpur	145	6. Azamgarh	51
		7. Varanasi	98

Allahabad has the largest number of printing presses. The biggest presses are located at Allahabad, Aligarh and Lucknow, though the number of presses at Aligarh is not large.

61. *Major Group 31—Leather and Leather Products*—Leather industry is an important industry of the State. The average number of establishments in the rural area is 147 per district and in the urban 98. The following districts have more than 300 rural and 200 urban establishments in this industry :

TABLE 3.44—*Districts having more than 300 Rural or 200 Urban Workshops and Factories in Leather Industry*

	District	Rural W and F	Proportion to 1,000	Urban W and F	Proportion to 1,000
1.	Muzaffarnagar	320	62	..	..
2.	Meerut	1,030	131	209	48
3.	Mathura	367	113	..	..
4.	Agra	524	203	1,924	294
5.	Kanpur	..	..	456	99
6.	Jhansi	528	118	216	88
7.	Hamirpur	306	113	..	..
8.	Lucknow	..	..	405	82
9.	Faizabad	421	56	..	..
10.	Azamgarh	382	45	206	50
11.	Mirzapur	834	125	..	..

The largest number of leather establishments is in the urban area of Agra district followed by the rural area of Meerut district. In Agra more than one-fifth establishments, both in the rural and the urban areas, are devoted to leather industry. Agra is renowned for boot and shoe manufacture. The largest factory, however, is located at Kanpur which is the most important tanning centre in the State.

62. *Major Group 32—Rubber, Petroleum and Coal Products*—These are of little consequence for this State. Tyres and tubes are not manufactured anywhere. The few factories shown against Minor Group 321 merely undertake their repairs. Rubber shoes are manufactured at Rampur, Agra and Kanpur, but only one of these establishments is a registered factory, others being very small. For miscellaneous rubber goods there are a few establishments at Pauri (Garhwal), Moradabad, Meerut, Agra and Kanpur, only 4 of which are large enough to be registered.

63. *Major Group 33—Chemicals and Chemical Products*—This Major Group also is not important for this State. The average number of chemical establishments per district is 20 for the rural area and 19 for the urban. Most of the rural establishments are engaged in the manufacture of explosives (fire works), indigenous drugs, perfumes, etc. As the manufacture of explosives is done away from habitation, many establishments are likely to have been missed. Indigenous drugs and perfumed oils are often prepared inside dwellings, no visible portion being set aside for this purpose. Consequently, many places of manufacture get omitted in the houselist and do not appear in the Tables. Manufacture of soap, including washing soap, accounts for the largest number of establishments in the urban areas, important places being Meerut, Mathura, Agra, Etah, Kanpur and Lucknow. Next in order of occurrence are establishments engaged in pharma preparations, toilet goods and explosives. Basic chemical industries exist chiefly at Agra, Kanpur, Lakhimpur-Kheri, Lucknow and Jaunpur, but only Kanpur is of any importance. Matches are manufactured at Bareilly, Kanpur and Lucknow, but only the Bareilly factory is of industrial importance. Manufacture at other places is on a very small scale.

64. *Major Groups 34 and 35—Non-Metallic Mineral Products (other than Petroleum and Coal)*—These industries are important for the State, the average number per district being 176 for the rural and 56 for the urban areas. Over 80 per cent of rural establishments are engaged in the production of earthenware and earthen pottery, about 168 potters per district, this being so when numerous potters all over have been missed. In the urban areas also earthen-ware is the most extensive non-metallic mineral industry, the average per district being 25. Making of earthen images including toys comes next in order of occurrence, important areas being the whole of Azamgarh district and the rural portions of Sultanpur and Pratapgarh districts. As in many cases this work is done inside the home, numerous omissions have occurred, particularly in Lucknow which has a name for the quality of earthen toys and artware.

Glass-bangle industry accounts for the next largest number of non-metallic mineral establishments, the average for the rural and urban areas per district being 6 and 11.3, respectively. The following districts have more than 25 rural or urban establishments in this industry :-

TABLE 3.45—*Districts having more than 25 Rural or 25 Urban Workshops and Factories in Glass Bangle Industry*

District	Rural W and F	Urban W and F
1. Agra	94	551
2. Aligarh	47	..
3. Mainpuri	64	..
4. Gonda	26	..

It will thus appear from the above Table that the glass-bangle industry is concentrated in Agra district. Its chief production centre is Firozabad. For other glass products also Agra is again the most important centre.

Chinaware and crockery manufacturing establishments are found in sizable numbers in the urban areas of Moradabad (131) and Bulandshahr (49) districts. Khurja in Bulandshahr district has a name for crockery of fair quality.

Manufacture of bricks and tiles is important for the building industry. Most of the brick kilns are situated in the rural area, on the outskirts of towns, but mostly they serve urban needs. It will, therefore, be useful to consider rural and urban kilns together. The average number of brick kilns per district is 6. The number of brick kilns in the following districts exceeds 12.

TABLE 3.46—*Districts having more than 12 Brick Kilns*

	District	Number of Brick-kilns		District	Number of Brick-kilns
1.	Meerut	43	6.	Bulandshahr	35
2.	Agra	28	7.	Fatehpur	16
3.	Moradabad	23	8.	Allahabad	14
4.	Bareilly	20	9.	Faizabad	15
5.	Muzaffarnagar	20	10.	Jaunpur	13

Brick kilns are usually situated in isolation, and it is not surprising that some enumerators more intent on enumeration of population have omitted some of them.

For the manufacture of cement there is a large factory in Mirzapur district.

Other non-metallic mineral industries do not call for attention.

65. *Major Group 36—Basic Metals and their Products*—The working of basic metals, particularly iron, is extremely important for the economy of any State, because iron and steel form the basis of all heavy industries. The geological formation of Uttar Pradesh, unfortunately, marks it out for extreme deficiency both in metallic or non-metallic minerals. Basic metal industries such as smelting, refining, rolling and conversion into basic forms are, therefore, not numerous and are confined to the towns, the average number of establishments per district being only 2 for ferrous and one for non-ferrous. The 7 districts of the following Table are above average ; they possess more than 4 ferrous or more than 2 non-ferrous basic metal establishments :

TABLE 3.47—*Districts having more than 4 Basic Ferrous or more than 2 Basic Non-Ferrous Metal Workshops and Factories*

	District	Basic Ferrous Metal W and F	Basic Non-ferrous Metal W and F
1.	Moradabad	..	7*
2.	Meerut	21	11
3.	Aligarh	11	..
4.	Agra	25	8*
5.	Mainpuri	..	3
6.	Kanpur	28	..
7.	Mirzapur	—	3*

(*Incorrectly recorded less in the Housing Table)

For ferrous metals Kanpur is most important, followed by Agra and Meerut. For non-ferrous metals Moradabad, Aligarh, Meerut and Mirzapur occupy a respectable place. The last one has a large aluminium factory.

730 establishments in the State are engaged in the manufacture of weapons, such as daggers, spear-heads, etc. The largest number is located in Basti district (202), followed by Kanpur (91), Faizabad (56), Chamoli (55), Jalaun (40), Fatehpur (37), Banda (37), Jhansi (34), Almora (30), Rampur (27) and Agra (22). For sheet and plate manufacture there are 168 establishments, the chief centres being Faizabad (69), Jaunpur (18), Lucknow (17), Banda (14), and Mathura (12). For making iron and steel furniture there are 402 establishments, important centres being Varanasi (247), Meerut (60) and Jhansi (35).

Brass industry occupies a very important position in the State. The average number of brass and bell metal establishments per district

works out as 48. The following 6 districts possess more than 100 such establishments each :

TABLE 3.48—*Districts having more than* 100 *Brass and Bell Metal Workshops and Factories*

	District	Brass and Bell Metal W and F		District	Brass and Bell Metal W and F
1.	Moradabad	443	4.	Azamgarh	212
2.	Agra	126	5.	Varanasi	134
3.	Faizabad	118	6.	Mirzapur	281

Moradabad is famous for its special kind of brassware. Next in importance come Mirzapur and Varanasi. Copper and brass artwares of Varanasi enjoy a good name throughout the country. Moradabad is an important centre for aluminium ware also.

For other metal products Moradabad, Kanpur and Lucknow are important.

Galvanising, enamelling, plating, polishing and welding are done chiefly at Moradabad, Aligarh, Agra, Kanpur, Meerut and Lucknow.

Production of sundry hardware is the most extensive industry, rural average per district being 140 and urban 63. It includes numerous blacksmith establishments also. The following districts possess more than 400 rural or 200 urban establishments in sundry hardware :

TABLE 3.49—*Districts having more than* 400 *Rural or* 200 *Urban Workshops and Factories in Sundry Hardware*

	District	Rural W and F	Urban W and F
1.	Almora	845	..
2.	Moradabad	..	355
3.	Muzaffarnagar	472	..
4.	Meerut	568	..
5.	Bulandshahr	..	241
6.	Aligarh	..	644
7.	Agra	..	251
8.	Gonda	649	..

The majority of establishments in Aligarh are engaged in the manufacture of locks for which it is famous.

In Major Group 36, taken as a whole, the average number of rural establishments is 168 per district and of urban 127. The following Table gives the names of 9 districts which have more than 600 rural or more than 300 urban establishments in this Major Group :

TABLE 3.50—*Districts having more than* 600 *Rural or* 300 *Urban Workshops and Factories in Basic Metals and their Products (except Machinery and Transport Equipment)*

	District	Rural W and F	Proportion to 1,000	Urban W and F	Proportion to 1,000
1.	Almora	887	166	..	..
2.	Moradabad	..	..	890	240
3.	Meerut	611	78	342	78
4.	Aligarh	..	..	700	424
5.	Agra	..	..	488	75
6.	Kanpur	..	..	400	87
7.	Gonda	696	120	..	..
8.	Varanasi	..	..	443	53
9.	Mirzapur	..	..	317	210

Rural establishments are mostly occupied with the manufacture of sundry hardware, which has been dealt with in the preceding sub-para. The rural areas of Garhwal, Rampur and Pilibhit and the urban areas of Aligarh, Garhwal, Uttar Kashi, Moradabad, Almora, and Mirzapur, in descending order, have more than one-fifth establishments in metal industries. (There are only 4 industrial establishments in Uttar Kashi town, one of which is engaged in sundry hardware.)

66. *Major Group 37—Machinery and Electrical Equipment (other than Transport)*—Heavy machinery is not manufactured in this State. For other machinery some workshops and factories exist in large cities, chiefly Kanpur and Meerut. Some electrical equipment is made at

Kanpur, Meerut, Lucknow and Varanasi. Most of the electrical establishments are engaged in repairs and servicing work. The following 10 districts have more than 25 establishments each in this Major Group :

TABLE 3.51—*Districts having more than* 25 *Workshops and Factories in Industries connected with Machinery and Electrical Equipment (other than Transport)*

	District	Number of W and F		District	Number of W and F
1.	Meerut	102	6.	Jhansi	47
2.	Agra	27	7.	Hardoi	28
3.	Kanpur	99	8.	Lucknow	145
4.	Fatehpur	73	9.	Faizabad	59
5.	Allahabad	26	10.	Varanasi	32

The majority of industrial establishments of this Major Group in Meerut, Kanpur, Lucknow and Varanasi districts are engaged in the manufacture of light machinery, such as agricultural and irrigation implements; while those in Allahabad and Faizabad are making insulated wires and cables. A good proportion of electrical establishments in Fatehpur and Jhansi does re-conditioning and re-charging of electrical batteries. A large number in Fatehpur and Lucknow are for repairs and servicing of radios and microphones.

67. *Major Group* 38—*Transport Equipment*—The average number of establishments engaged in these industries per district is 67 for the rural and 101 for the urban area. Repairing of bicycles accounts for the largest number, and then comes repairing of motor vehicles. Locomotives, wagons, coaches, tramways and motor cars are not manufactured anywhere in this State. Factories and workshops shown under Minor Groups 380–383 undertake repairs and assembly only. Some factories of the Minor Group 384–repairing and servicing of motor vehicles–appear to have been included in the Minor Group 383 due to misclassification. For bicycle manufacture there are 15 factories.

The average number of establishments per district for repairs and servicing of motor vehicles is 20. The following 15 districts have more than 20 motor vehicle repairs and servicing workshops each :

TABLE 3.52—*Districts having more than* 20 *Workshops and Factories for Repairs and Servicing of Motor Vehicles*

	District	Number of W and F		District	Number of W and F
1.	Dehra Dun	20	9.	Banda	75
2.	Muzaffarnagar	27	10.	Sitapur	21
3.	Meerut	21	11.	Lucknow	53
4.	Mathura	22	12.	Faizabad	181
5.	Agra	28	13.	Gorakhpur	76
6.	Kanpur	103	14.	Jaunpur	57
7.	Fatehpur	58	15.	Varanasi	50
8.	Allahabad	62			

There are numerous establishments for bicycle repairs both in rural and urban areas, the average per district for rural and urban being 60 and 76 respectively. The following districts have more than 150 rural or 200 urban bicycle repairing establishments :

TABLE 3.53—*Districts having more than* 150 *Rural or* 200 *Urban Workshops and Factories for Bicycle Repairs*

	District	Rural W and F	Urban W and F
1.	Meerut	150	249
2.	Agra	..	367
3.	Kanpur	..	256
4.	Allahabad	..	285
5.	Lucknow	..	355
6.	Faizabad	154	..
7.	Sultanpur	175	..
8.	Azamgarh	317	204

Manufacture of other transport equipment such as animal-drawn and hand-drawn vehicles is carried on mostly in Agra, Fatehpur, Kanpur, Meerut, Etawah, Saharanpur, Kheri and Lucknow districts. Except in Fatehpur and Kheri this is chiefly an urban industry.

In the urban areas of Basti, Ballia, Gorakhpur, Allahabad, Rampur, Unnao, Muzaffarnagar, Pratapgarh and Mainpuri more than one-tenth establishments are occupied with the manufacture and repairs of transport equipment of all kinds, most of them in bicycle repairs.

68. *Major Group 39—Miscellaneous Manufacturing Industries*—The remaining industries are covered by this Major Group. The average number of establishments in this Major Group per district is 332 for the rural, and 196 for the urban areas. The following districts have more than 600 miscellaneous industrial establishments in the rural area or more than 300 in the urban :

TABLE 3.54—*Districts having more than 600 Rural or 300 Urban Workshops and Factories in Miscellaneous Manufacturing Industries*

	District	Rural W and F	Urban W and F
1.	Meerut	..	536
2.	Mathura	..	378
3.	Agra	..	483
4.	Etah	..	358
5.	Kanpur	..	450
6.	Allahabad	..	454
7.	Jhansi	644	320
8.	Lucknow	..	496
9.	Gonda	..	337
10.	Bara Banki	638	..
11.	Faizabad	1,386	486
12.	Sultanpur	1,005	..
13.	Basti	1,657	..
14.	Azamgarh	1,186	1,858
15.	Jaunpur	745	..
16.	Varanasi	..	385
17.	Mirzapur	1,339	..

Manufacture of jewellery and ornaments accounts for the highest proportion of establishments in this Major Group in the rural area of Bara Banki district and the urban areas of Meerut, Mathura, Agra, Kanpur, Allahabad, Jhansi, Lucknow and Gonda districts.

The urban areas of Azamgarh, Gonda, Jaunpur, Jalaun, Bahraich, Sultanpur, Rae Bareli, Basti and Ballia, and the rural areas of Mirzapur, Hamirpur and Lucknow, taken in order, have more than one-fifth of the total number of establishments in miscellaneous manufacturing industries. In the urban areas of Gonda, Bahraich and Basti the highest proportion within the Major Group is in jewellery, and in the remaining urban and rural areas, covered by the above list, in unclassified miscellaneous industries.

Relationship between Industry and Power

69. Subsidiary Table E-III.3 gives the distribution of 1,000 workshops and factories in each Division, each Major Group and selected Minor Groups, by kind of fuel or power used, for the rural and urban areas of all districts and for towns of 50,000 and above population. In the rural areas most of the establishments are run on other power or no power. Only a minority are worked by power or fuel. Large factories engaged in the manufacture of sugar, cotton textiles and cement, however, depend on electrically driven machines to a large extent. Sometimes both electricity and coal are used in the same factory. Liquid fuel is used in a considerable proportion in flour, rice and *dal* mills and sugar mills. Solid fuel, such as coal, wood or bagasse, is used in all metal industries and in the manufacture of sugar, confectionery, jute textiles, bricks, lime and miscellaneous articles. Important rural industries in which more than one-fifth establishments are worked by power or fuel are given in the following Table :

TABLE 3.55—*Rural Industries having more than one-fifth Workshops and Factories worked by Power or Fuel*

	Industry	Proportion to 1,000		
		Electricity	Liquid Fuel	Solid Fuel
1.	Rice, Flour and *Dal*	..	350	..
2.	Sugar in mills	616	215	..
3.	Confectionery	..	..	231
4.	Cotton Textiles in mills	322	..	..

Industry	Proportion to 1,000		
	Electricity	Liquid Fuel	Solid Fuel
5. Jute Textiles			300
6. Bricks			430
7. Lime			313
8. Basic Metals and their Products			593
9. Miscellaneous			288

In the urban areas industrial establishments depend on power or fuel to a much larger extent. More than one-fifth establishments engaged in the production of rice, flour and *dal*, mill sugar, *khandsari*, beverages, cigarettes, cotton textiles (mill), cotton textiles (powerloom), paper, printed material, matches, and machinery use electricity. A little over one-fifth of the rice, flour and *dal* mills also use liquid fuel. Industries using solid fuel in more than one-fifth establishments are confectionery making, wool spinning, brick and lime burning, glass bangle making, manufacture of basic metals and their products and miscellaneous goods. Important urban industries in which more than one-fifth establishments are worked by power or fuel are given in the following Table:

TABLE 3.56—*Urban Industries having more than one-fifth Workshops and Factories worked by Power or Fuel*

Industry	Proportion to 1,000		
	Electricity	Liquid Fuel	Solid Fuel
1. Rice, Flour and *Dal*	576	222	..
2. Sugar in Mills	790	..	..
3. *Khandsari*	319	..	..
4. Confectionery	..	..	448
5. Cotton Textiles in Mills	688	..	..
6. Wool spinning	..	..	428
7. Paper	246	..	..
8. Printing	310	..	..
9. Matches	1 000	..	..
10. Bricks	..	..	256
11. Lime	..	..	452
12. Glass Bangles	..	..	397
13. Basic Metals and their Products	..	..	421
14. Machinery	474	..	..
15. Miscellaneous	..	..	273

It is obvious that among the various kinds of fuel and power, electricity is playing a dominant role.

Workshops and Factories in Cities and Towns having 50,000 Population and above

70. So far the discussion has been confined to the rural and urban portions of districts without specific reference to large towns. Large towns will now be studied separately as they possess special characteristics of their own. Varanasi has the largest number of industrial establishments and Pilibhit the smallest, the figures being 8,124 and 31, respectively. The number of towns in the various ranges, according to the number of industrial establishments, is given in the following Table:

TABLE 3.57—*Distribution of Class I and II Towns by number of Workshops and Factories*

Range	Number of	
	Cities	Towns
Below 250	1	5
250—499	1	5
500—999	3	5
1,000—1,999	6	3
2,000—3,999	2	..
4,000 and Above	4	..

The largest number of cities and towns lies in the range 1,000—1,999. Cities and towns in the lowest range, in descending order, are Muzaffar-

nagar, Meerut Cantt., Ghaziabad, Dehra Dun, Hardwar and Pilibhit. The 4 cities in the highest range are Varanasi, Kanpur M. C., Agra and Lucknow, and the 2 cities in the next range are Allahabad and Meerut M. B.

71. As cities and large towns are generally more industrialised than other urban areas, the proportion of workshops and factories run on electricity, liquid and solid fuels is also higher in their case. The following Table gives the distribution of cities and towns according to the number of workshops and factories worked by power or fuel :

TABLE 3.58—*Distribution of Class I and II Towns by number of Workshops and Factories worked by Electricity, Liquid Fuel and Solid Fuel*

Range	Number of	
	Cities	Towns
Below 250	6	16
250—499	4	2
500—999	4	..
1,000—1,499	1	..
1,500—1,999	1	..
2,000 and Above	1	..

The largest number of cities and towns is in the lowest range. Lucknow alone is in the highest range, and Agra and Kanpur M. C. in the next two ranges. Varanasi, which possesses the largest number of industrial establishments, has only 899 establishments worked by power or fuel which comes to less than one-ninth of the total number. The proportion of industrial establishments worked by fuel or power for Lucknow, Agra and Kanpur M. C. is 511, 345 and 330, respectively. In Rampur, Bareilly, Dehra Dun, Meerut M. B., Mathura, Kanpur M. C., Allahabad, Gorakhpur and Varanasi cities and Sambhal, Amroha, Pilibhit, Hardwar, Muzaffarnagar, Ghaziabad, Hapur, Hathras, Kanpur Cantt., Sitapur and Faizabad towns the highest proportion of establishments run on power or fuel is worked by electricity; in Budaun and Meerut Cantt., by liquid fuel; and in Moradabad, Shahjahanpur, Saharanpur, Aligarh, Agra, Jhansi, Lucknow and Mirzapur cities and Firozabad, Farrukhabad, Etawah, Bahraich and Jaunpur towns by solid fuel. Industry in cities and large towns is depending more on electricity, less on solid fuel and least on liquid fuel.

72. The dominant working group for the urban areas generally is 2—5, but even in some cities and Class II towns one-worker establishments are most common. Such cities are Allahabad, Jhansi and Gorakhpur and towns Sambhal, Amroha, Budaun, Pilibhit, Hardwar, Ghaziabad, Hathras, Sitapur and Jaunpur. In Allahabad, Jhansi, Sambhal, Pilibhit, Hardwar and Jaunpur the proportion of one-worker establishments is more than half. Establishments in the working group 6—9 exceed 200 in Varanasi, Agra, Kanpur M. C., Lucknow, Moradabad and Allahabad; while those in the working group 10—19 exceed 100 in Agra, Varanasi, Lucknow, Kanpur M. C., and Firozabad and those in the working group 20—49 exceed 75 in Kanpur M. C., Agra, Aligarh and Firozabad. Combining the next two higher groups into 50 and above, the distribution of cities and towns, according to the number of establishments in this new working group, is as follows :

TABLE 3.59—*Distribution of Class I and II Towns by number of Workshops and Factories in the Working Group 50 and Above*

Range	Number of	
	Cities	Towns
0	1	6
1—9	6	10
10—19	3	1
20—39	5	..
40—59	1	..
60 and Above	1	1

The largest number of cities and towns lies in the range 1—9 for establishments employing 50 or more workers. Firozabad has 78, followed by Kanpur M. C. 73. Taking Kanpur M. C. and Cantt., together, the number is 78. In very large sizes of employment, however, Kanpur is easily at the top, the only 3 establishments employing 5,000 workers or above being located there.

73. *Distribution of industrial establishments* by minor groups of industry reveals that Dehra Dun, Bareilly and Hardwar have the highest proportion of establishments in rice, flour and *dal* milling; Pilibhit in bakery; Lucknow, Jhansi, Mathura and Ghaziabad in confectionery; Meerut M. B. in hand-spinning; Hathras in cotton dyeing and bleaching; Gorakhpur, Faizabad and Etawah in cotton handlooms; Varanasi in silk handlooms; Kanpur Cantt. in carpet and *dari* making; Kanpur M. C., Allahabad, Meerut Cantt., Shahjahanpur and Farrukhabad in making and tailoring textile garments; Amroha and Sambhal in wood, wooden and horn products; Agra in boots and shoes; Firozabad in glass bangles; Moradabad and Mirzapur in brassware; Saharanpur, Aligarh, Rampur and Hapur in sundry hardware (chief industry of Aligarh being lock making); Muzaffarnagar and Sitapur in cycle repairs; Budaun and Bahraich in jewellery and Jaunpur in miscellaneous manufactures.

74. It will also be useful to examine where the largest number of establishments in various important branches of industry are located. Largest numbers of establishments in the production of rice, flour and *dal*, dairy products, edible oils, chewing tobacco, cotton woollen and jute textiles (mill products), *daris*, leather tanning, chemicals, pharma preparations and *cosmatics*, *basic metals (ferrous)*, *machinery*, machine tools, motor vehicle repairs, cycles and miscellaneous manufacture exist at Kanpur. Largest numbers in confectionery, cotton ginning, preparation and tailoring of textile garments, making of earthenware and pottery and manufacture and repairs of electrical goods exist at Lucknow. Cotton spinning (other than in mills) and soap manufacturing establishments are most numerous at Meerut. *Bidi* making, printing and jewellery are extensively done at Allahabad silk and cotton textiles (on handlooms) and steel furniture at Varanasi; brassware and chinaware at Moradabad and lock manufacturing at Aligarh. The largest number of sugar mills is at Rampur and of *khandsari* plants at Bareilly. Cigarette manufacturing is done at Saharanpur. Printed cotton-textile establishments are most numerous at Farrukhabad, of wooden and horn products at Sambhal, of leather footwear at Agra and of glass bangles at Firozabad.

75. An attempt has been made in this short compass to give a bird's-eye view of the small and big workshops and factories occupied in various kinds of manufacture. This attempt is the first of its kind, and naturally suffers from serious drawbacks, but it is hoped that in spite of its shortcomings it will have some utility and will pave the way for better attempts in the future.

CHAPTER IV

MATERIALS OF WALLS AND ROOFS

(Housing Table E-IV and Subsidiary Tables)

Housing Table E-IV gives the number of households living in Census houses used wholly or partly as dwellings, classified by the material of walls and roofs. Like Table E-II, this Table has been prepared for sample households, and gives data for the rural and urban areas of each district and tahsil, and for every town with a population of 50,000 and over.

2. This Table was prepared with reference to entries in Column 9 (material of wall) and Column 10 (material of roof) of the Houselist. The material of wall has been classified into the following 9 categories :

(1) grass, leaf, reed or bamboo; (5) burnt brick ;

(2) timber ; (6) C.I. sheet or other metal sheet ;

(3) mud ; (7) stone ;

(4) unburnt brick ; (8) cement concrete ; and

(9) all other material

The material of roof has been classified into the following 7 categories :

(1) grass, leaf, reed, thatch, wood or bamboo ; (4) asbestos cement sheet;

(2) tile, slate or shingle ; (5) brick-and-lime ;

(3) corrugated iron, zinc or other metal sheet ; (6) concrete and cement slab; and

(7) all other material

Two Subsidiary Tables have been prepared from this Table. Subsidiary Table E-IV.1 gives the distribution of 1,000 households living in Census houses used wholly or partly as dwellings, by wall material of the Census house. Subsidiary Table E-IV.2 gives the distribution of the same by roof material. Photographs and line-drawings showing the types of walls and roofs are given in the Chapter on Settlement Pattern.

A. Material of Wall

3. The following Table gives the distribution of 1,000 rural and 1,000 urban households living in Census houses, used wholly or partly as dwellings, by wall material for all States and adjoining Union Territories. The more important wall materials are given in Part I of the Table and the less important in Part II.

TABLE 4.1—*Distribution of* 1,000 *Rural and* 1,000 *Urban Households in States and certain Union Territories, by Wall Material of the Census Houses occupied*

PART I

States		Grass, leaf, reed or bamboo	Mud	Unburnt brick	Burnt brick	Stone
Andhra Pradesh	R	78	647	0	100	172
	U	69	398	0	383	143
Assam	R	875	25	2	26	1
	U	579	51	10	64	2
Bihar	R	225	663	7	99	2
	U	88	289	30	579	3
Gujarat	R	172	436	25	194	159
	U	32	80	16	620	214
Jammu and Kashmir	R	2	162	247	114	423
	U	N	47	158	529	222
Kerala	R	161	304	156	43	296
	U	144	120	177	64	439
Madhya Pradesh	R	75	666	67	28	90
	U	38	266	177	362	118
Madras	R	9	742	22	144	68
	U	12	385	31	481	76

Maharashtra	R	158	357	81	73	312
	U	89	113	37	506	98
Mysore	R	74	499	20	47	354
	U	72	335	26	329	222
Orissa	R	137	753	23	45	12
	U	72	441	24	351	40
Punjab	R	6	62	589	300	41
	U	4	16	112	827	22
Rajasthan	R	29	379	179	43	354
	U	9	116	78	152	641
Uttar Pradesh	R	18	744	100	92	41
	U	6	214	41	713	19
West Bengal	R	189	705	2	80	2
	U	106	183	1	657	2
Union Territories						
Delhi	R	5	277	85	588	36
	U	9	72	33	780	17
Himachal Pradesh	R	1	122	53	6	801
	U	1	57	2	118	790

PART II

States		Timber	C. I. sheet or other metal sheet	Cement con-crete	All other material
Andhra Pradesh	R	2	N	1	[N
	U	1	N	5	1
Assam	R	22	8	16	25
	U	63	54	107	70
Bihar	R	3	1	N	N
	U	6	3	1	1
Gujarat	R	5	3	3	3
	U	10	13	12	3
Jammu and Kashmir	R	48	N	N	4
	U	32	2	1	9
Kerala	R	39	N	N	1
	U	56	N	N	N
Madhya Pradesh	R	66	1	N	7
	U	22	5	6	6
Madras	R	2	5	1	7
	U	1	2	6	6
Maharashtra	R	4	3	3	9
	U	21	60	67	9
Mysore	R	N	1	2	3
	U	1	2	8	5
Orissa	R	28	N	1	1
	U	22	9	34	7
Punjab	R	1	1	N	N
	U	9	3	5	2
Rajasthan	R	15	N	N	N
	U	1	1	2	N
Uttar Pradesh	R	3	N	N	2
	U	2	1	3	1
West Bengal	R	10	5	2	5
	U	12	30	7	2
Union Territories					
Delhi	R	1	0	2	6
	U	20	2	49	18
Himachal Pradesh	R	14	1	1	1
	U	7	8	17	O

MAP NO IV/A

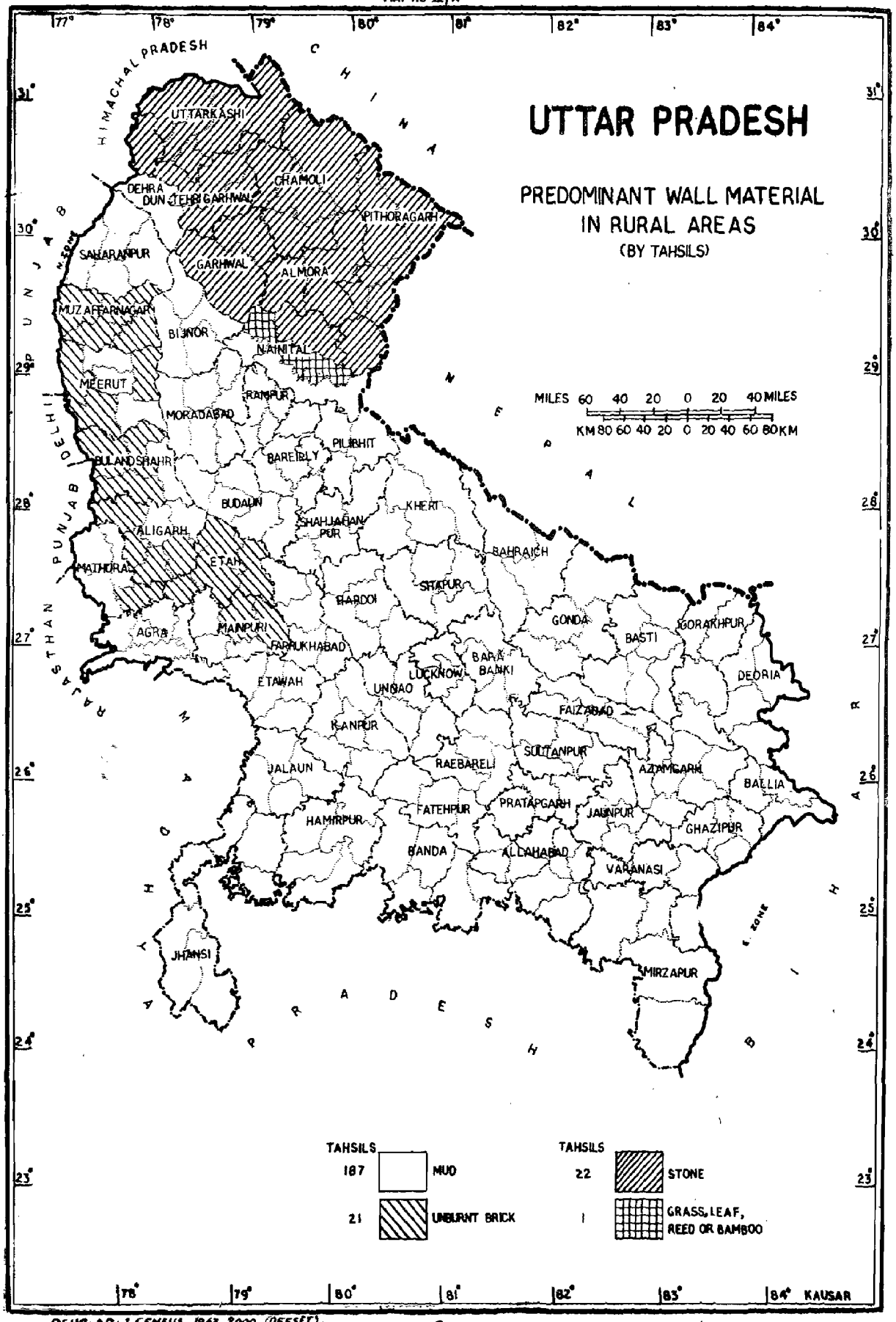

PSUP-AP-1 CENSUS-1968-2000 (OFFSET).

© GOVERNMENT OF INDIA COPYRIGHT 1963.

Based upon Survey of India map with the permission of the Surveyor General of India.

4. The above Table reveals that mud is the predominant wall material for the rural areas of most of the States. In Assam the predominant wall material is grass, leaf, reed or bamboo; in Jammu and Kashmir and Himachal Pradesh, both of which are hilly, it is stone ; while in the Punjab and Delhi it is unburnt brick and burnt brick respectively.

For the urban areas burnt brick is the predominant wall material in Delhi and most of the States. In Assam it is again grass, leaf, reed or bamboo. In Andhra Pradesh, Mysore and Orissa it is mud and in Kerala, Rajasthan and Himachal Pradesh, stone.

5. In the rural areas of Uttar Pradesh mud (744), unburnt brick (100), burnt brick (92) and stone (41) are the chief wall materials ; and in the urban areas burnt brick (713), mud (214), unburnt brick (41) and stone (19). As the rural and urban patterns differ very widely, it will be better to treat them separately.

Wall Material in Rural Areas

6. Map No. IV/A shows the preponderant wall material in the rural area of each tahsil of the State. In all tahsils of Uttar Kashi, Chamoli, Pithoragarh, Tehri Garhwal, Garhwal and Almora districts, tahsil Naini Tal of Naini Tal district and tahsil Chakrata of Dehra Dun district stone is the chief wall material. All these tahsils are in the Himalayan hills. The remaining tahsils of Naini Tal and Dehra Dun (except Mussoorie) are in the plain, which explains why stone is not the most important material there. In all tahsils of Muzaffarnagar; Baghpat, Ghaziabad and Mawana of Meerut ; Sikandrabad, Bulandshahr and Khurja of Bulandshahr ; Khair, Iglas, Hathras and Sikandra Rao of Aligarh ; Sadabad of Mathura ; all tahsils of Etah ; Mainpuri and Bhongaon of Mainpuri unburnt brick is the chief wall material. All these tahsils are situated in the western Uttar Pradesh. The only tahsil in which grass, leaf, reed or bamboo is the chief wall material is Bhabar (Haldwani) of Naini Tal district. Everywhere else, mud is the predominant wall material for rural dwellings.

Mud

7. As already stated above, mud is the most important wall material for the rural areas. The following Table gives the proportion of mud-wall dwellings per 1,000 dwellings :

TABLE 4.2—*Distribution of Districts by Proportion of Mud-Wall Dwellings (Rural)*

Range	Number of Districts
0—199	6
200—499	9
500—699	5
700—799	5
800—899	15
900 and Above	14

Range 800—899 accounts for the largest number of districts. The lowest range comprises Uttar Kashi, Chamoli, Pithoragarh, Tehri Garhwal, Garhwal and Almora districts. The districts in the next lowest range of 200—499 are Naini Tal, Dehra Dun, Muzaffarnagar, Meerut, Bulandshahr, Aligarh, Mathura, Etah and Mainpuri. In the 7 districts of Uttarakhand and Kumaon Divisions the chief material is stone ; and in Muzaffarnagar, Meerut, Bulandshahr, Aligarh and Etah districts, unburnt brick. The districts in the highest range are Rampur, Shahjahanpur, Allahabad, Banda, Sitapur, Rae Bareli, Bara Banki, Faizabad, Sultanpur, Pratapgarh, Azamgarh, Jaunpur, Ghazipur and Varanasi, all situated in the eastern and central plains. Of these, Pratapgarh (981) is at the top followed by Sultanpur (978) and Jaunpur (970).

8. The distribution of tahsils by the proportion of mud-wall houses is given in the following Table :

TABLE 4.3—*Distribution of Tahsils by Proportion of Mud-Wall Dwellings (Rural).*

Range	Number of Tahsils	Range	Number of Tahsils
0—49	23	500—699	29
50—299	9	700—899	81
300—499	21	900 and Above	68

It will be seen from the above table that the largest number of tahsils lies in the second

highest range of 700-899. All the 22 tahsils situated in the Himalayan hills, mentioned in para 6, where stone is used as wall material, and tahsil Budhana of district Muzaffarnagar where unburnt brick is the chief material are comprised in the lowest range of 0-49. Of the 68 tahsils in the highest range tahsil Machhlishahr (987) of Jaunpur and tahsil Kunda (987) of Pratapgarh are at the top, followed by tahsil Amethi (985) of Sultanpur.

9. Map No. IV/B shows the proportion of mud-wall dwellings in the rural area (by tahsils).

Unburnt Brick

10. The proportion of dwellings having walls of unburnt-brick to 1,000 dwellings in the rural areas of the State is 100. The following Table gives the distribution of districts by the proportion of unburnt-brick-wall dwellings:

TABLE 4.4—*Distribution of Districts by Proportion of Unburnt-Brick-Wall Dwellings (Rural)*

Range	Number of Districts	Range	Number of Districts
0—9	27	300—499	5
10—99	13	500 and Above	3
100—299	6		

The lowest range has the largest number of districts. The three districts in the highest range are Muzaffarnagar (550), Aligarh (516) and Etah (584) and the five in the next are Meerut (400), Bulandshahr (440), Mathura (344), Mainpuri (404) and Farrukhabad (313). All these 8 districts are situated in the western U. P., mostly in Meerut and Agra Divisions.

11. Taking up tahsils as units, their distribution by the proportion of such dwellings is as follows:

TABLE 4.5—*Distribution of Tahsils by Proportion of Unburnt-Brick-Wall Dwellings (Rural)*

Range	Number of Tahsils	Range	Number of Tahsils
0—9	113	300—499	21
10—99	54	500—699	9
100—299	31	700 and Above	3

The lowest range has the largest number of tahsils. The 3 tahsils in the highest range are Budhana (751) of Muzaffarnagar; Hathras (733) of Aligarh and Etah (753) of Etah district. The 9 tahsils in the next range are Kairana (510) and Muzaffarnagar (532) of Muzaffarnagar; Mawana (568) of Meerut; Sikandarabad (550) of Bulandshahr; Iglas (503) and Sikandara Rao (657) of Aligarh; Jalesar (556) and Aliganj (549) of Etah; and Mainpuri (652) of Mainpuri district, all situated in the western U. P. where the use of unburnt bricks is popular.

Burnt Brick

12. The average proportion of dwellings having burnt brick as wall material to 1,000 dwellings is 92 for the rural areas. The following Table gives the distribution of districts by the proportion of burnt-brick-wall dwellings:

TABLE 4.6—*Distribution of Districts by Proportion of Burnt-Brick-Wall Dwellings (Rural)*

Range	Number of Districts	Range	Number of Districts
0—39	15	120—159	12
40—79	10	160—199	2
80—119	12	200 and Above	3

The largest number of districts is in the lowest range of 0—39. Uttar Kashi, Chamoli, Pithoragarh, Tehri Garhwal, and Almora districts of the Himalayan hills each have a proportion of less than 15. The 3 districts in the highest range are Meerut (206), Jhansi (247) and Gorakhpur (200).

13. Tahsilwise study gives the distribution of tahsils as follows:

TABLE 4.7—*Distribution of Tahsils by Proportion of Burnt-Brick-Wall Dwellings (Rural)*

Range	Number of Tahsils	Range	Number of Tahsils
0—19	36	100—199	73
20—49	47	200—299	14
50—99	59	300 and Above	2

The largest number of tahsils is in the range 100-199. The number of tahsils in the lowest range 0-19 is also quite high. The 2 tahsils in the highest range are Jhansi (358) and Lalitpur (418), both in Jhansi district. The tahsils in

MAP NO IV/8

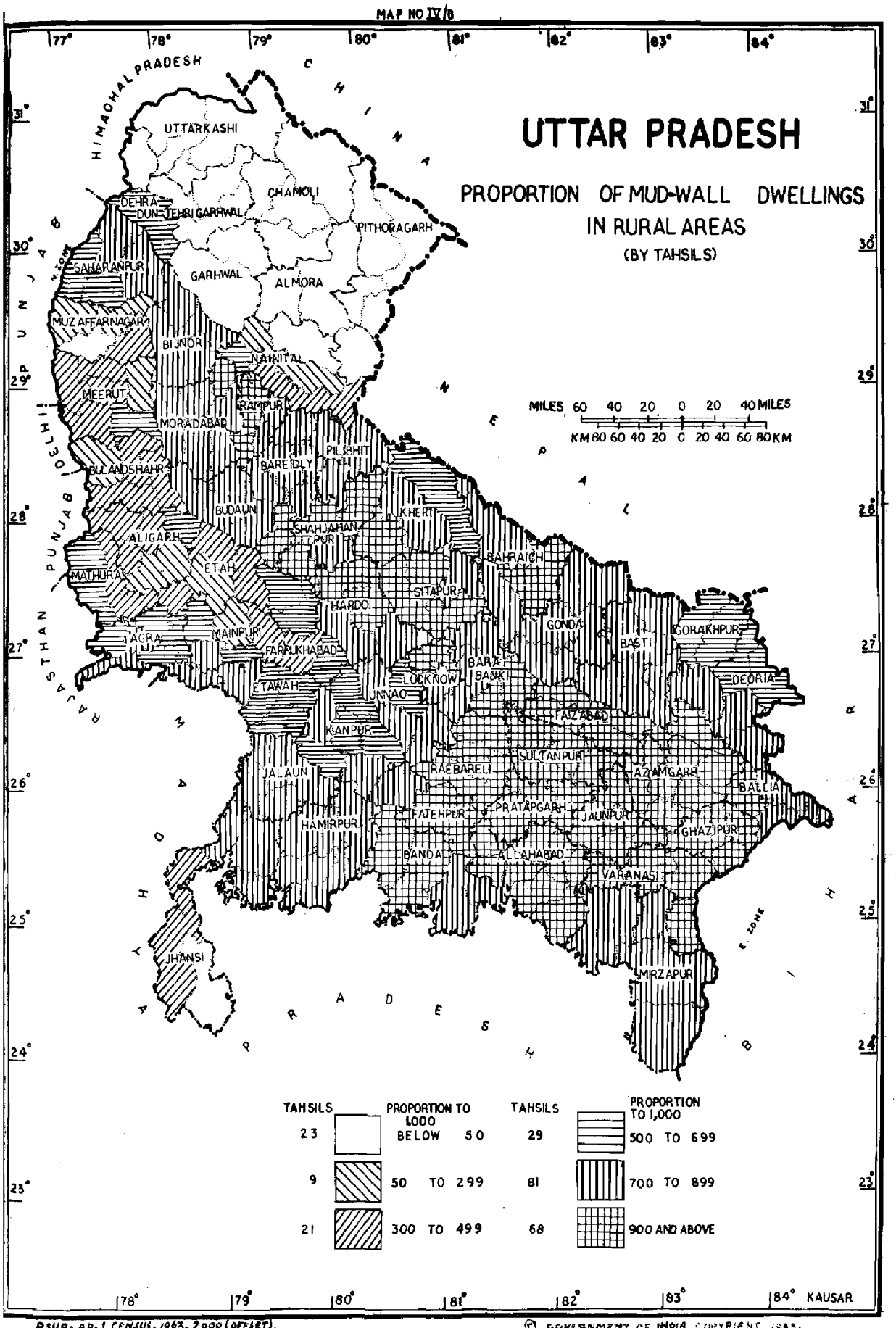

PSUR-AP-1 CENSUS-1963-2000 (OFFSET).

© GOVERNMENT OF INDIA COPYRIGHT 1965.

Based upon Survey of India map with the permission of the Surveyor General of India.

the next range are Kashipur and Kichha of Naini Tal; Baheri of Bareilly; Budhana of Muzaffarnagar; Baghpat and Ghaziabad of Meerut; Chhata and Mathura of Mathura; Firozabad of Agra; Mahroni of Jhansi; Utraula of Gonda; and Pharenda, Maharajganj and Gorakhpur of Gorakhpur district. The use of burnt-brick as building material depends on many factors—economic, availability of suitable fuel for firing bricks, and personal preference. The presence of burnt-brick houses in the rural area is, undoubtedly, a sign of prosperity in the locality concerned. A large number of tahsils, however, has a very small proportion of such dwellings. 120 tahsils in the plain do not possess even ten per cent houses having burnt-brick walls.

Stone

14. Stone is almost an exclusive wall material in the Himalayan hills. In other places the proportion is either small or negligible. The following Table gives the distribution of districts by the proportion of stone-wall dwellings:

TABLE 4.8—*Distribution of Districts by Proportion of Stone-Wall Dwellings (Rural)*

Range	Number of Districts	Range	Number of Districts
Negligible	37	300—399	2
1—9	5	400—899	—
10—49	4	900 and Above	6
50—299	..		

The districts in the highest range are Uttar Kashi (983), Chamoli (997), Pithoragarh (995), Tehri Garhwal (985), Garhwal (967) and Almora (993). The 2 districts in the range 300–399 are Naini Tal (316) and Dehra Dun (366) which are partly hilly. The hilly tahsils of these districts are Naini Tal and Chakrata, and the proportion of stone-wall houses in them is 977 and 889, respectively. The Mussoorie area of tahsil Dehra Dun is also hilly and, therefore, the proportion for this tahsil is also quite high viz., 220. The 4 districts in the range 10–49 are Agra (35), Jhansi (23), Hamirpur (17) and Banda (24). Tahsils which have a considerable proportion of stone walls in these districts are Kiraoli (132) and Kheragarh (116) of Agra; Mauranipur (23), Jhansi (32) and Lalitpur (58) of Jhansi; Mahoba (54) of Hamirpur; and Karwi (73) and Mau (35) of Banda districts. All these areas are situated in the southern hills and plateaus of the State, extending from the west to the east. The 5 districts in the range 1–9 are Budaun (1), Allahabad (2), Jalaun (4), Deoria (1) and Mirzapur (7).

Grass, Leaf, Reed or Bamboo

15. The average proportion of dwellings having walls of grass, leaf, reed or bamboo to 1,000 dwellings for the rural areas of the State is 18. The following Table gives the distribution of districts by the proportion of such dwellings:

TABLE 4.9—*Distribution of Districts by Proportion of Grass, Leaf, Reed or Bamboo Wall Dwellings (Rural)*

Range	Number of Districts
0—9	37
10—49	13
50 and Above	4

From the above Table it is evident that the largest number of districts is in the lowest range 0–9. Names of districts in the highest range are Naini Tal (218), Kheri (123), Bahraich (92) and Deoria (91). All of these are Sub-Himalayan.

16. Names of tahsils having a proportion of 50 and above are given in the following Table:

TABLE 4.10—*Tahsils having 50 or more Dwellings with Walls of Grass, Leaf, Reed or Bamboo per 1,000 Dwellings (Rural)*

(District) Tahsil	Proportion to 1,000	(District) Tahsil	Proportion to 1,000
(Naini Tal)		(Sitapur)	
1. Bhabar (Haldwani)	403	8. Biswan	84
2. Kashipur	120	(Bahraich)	
3. Kichha (Bareilly)	301	9. Nanpara	146
4. Bareilly (Pilibhit)	63	10. Kaisarganj (Gonda)	110
5. Puranpur (Kheri)	66	11. Tarabganj (Deoria)	106
6. Nighasan	276	12. Hata	129
7. Lakhimpur	77	13. Padrauna (Mirzapur)	207
		14. Dudhi	55

The above mentioned tahsils are situated either in the Sub-Himalayan region or in the Vindhyan plateau where grass, leaves, reeds and bamboo are plentiful. These materials are cheap, and are used by the poorest sections of the population for building purposes.

Timber, Cement Concrete, C. I. and other Metal Sheets, and all other Material

17. Remaining wall materials, viz. timber, cement concrete, C. I. and other metal sheets, and all other material either are not used at all, or are used in negligible proportion in all the districts of the State. A detailed discussion on these materials is, therefore, not necessary. It will be sufficient to give names of tahsils where these materials are used in the proportion of 10 or more to 1,000.

TABLE 4.11—*Tahsils having 10 or more Dwellings per 1,000 Dwellings with Walls of Timber and other Material (Rural)*

(District) Tahsil	Proportion to 1,000 Timber	Other Material
(Uttar Kashi) 1. Puraula	20	..
(Naini Tal) 2. Bhabar (Haldwani)	14	..
3. Kichha	...	99
(Dehra Dun) 4. Chakrata	29	..
(Farrukhabad) 5. Kaimganj	...	12
6. Chhibramau	...	10
7. Kannauj	..	19
(Kanpur) 8. Bilhaur	11	..
9. Akbarpur	..	12
10. Ghatampur	..	17
(Allahabad) 11. Meja	13	..
(Jhansi) 12. Lalitpur	20	..
13. Mahroni (Gonda)	10	19
14. Tarabganj	13	..
(Basti) 15. Harraiya	10	10
(Gorakhpur) 16. Maharajganj	21	..
(Deoria) 17. Padrauna	31	92
18. Salempur	..	10
(Ballia) 19. Bansdih	..	11
20. Ballia	21	..
(Varanasi) 21. Chakia	10	..
(Mirzapur) 22. Mirzapur	23	..
23. Robertsganj	75	..
24. Dudhi	123	28

18. The above Table shows that timber walls eist in considerable proportion only in tahsils Robertsganj and Dudhi of Mirzapur district in the Vindhyan Plateau. There is no tahsil where the proportion of dwellings having walls of cement concrete or C. I. or other metal sheets exceeds 10 to 1,000.

Wall Material in Urban Areas

19. Materials for building walls in the urban areas, in descending order of importance, are burnt brick (713), mud (214), unburnt brick (41), stone (19), grass, leaf, reed or bamboo (6), cement concrete (3), timber (2), C. I. or other metal sheets (1) and all other material (1) for the State as a whole. There is no urban area in Chamoli and Pithoragarh districts. Taking the State, district by district, the chief wall material in Uttar Kashi, Tehri Garhwal, Garhwal, Almora and Naini Tal districts of Himalayan hills is stone. In Jalaun, Hamirpur, Banda and Mirzapur districts of Vindhyan hills and plateau and in Ghazipur district of the east plain it is mud. Elsewhere, in the remaining 42 districts it is burnt brick.

Burnt Brick

20. Burnt brick is by far the most important wall material in the urban areas. The following Table gives the distribution of districts by

the proportion of burnt-brick-wall dwellings in the urban areas :

TABLE 4.12—*Distribution of Districts by Proportion of Burnt-Brick-Wall Dwellings (Urban)*

Range	Number of Districts	Range	Number of Districts
0—99	3	700—799	17
100—499	10	800 and Above	6
500—699	16		..

The three districts in the lowest range are Uttar Kashi, Tehri Garhwal and Almora. The 10 districts in the range 100—499 are Garhwal (209), Naini Tal (387), Jalaun (316), Hamirpur (188), Banda (307), Hardoi (482), Bahraich (493), Azamgarh (490), Ghazipur (437) and Mirzapur (324). The 6 districts in the highest range are Bareilly (891), Aligarh (855), Mathura (830), Agra (850), Kanpur (873) and Lucknow (864). All of these districts have Class I cities, and 3 of them KAVAL cities.

Mud

21. Mud is the next important wall material in the urban areas. Districts which have a predominance of mud-walls are Jalaun, Hamirpur, Banda, Ghazipur and Mirzapur. The following Table gives the distribution of districts by the proportion of mud-wall dwellings in urban areas :

TABLE 4.13—*Distribution of Districts by Proportion of Mud-Wall Dwellings (Urban)*

Range	Number of Districts	Range	Number of Districts
0—99	9	400—499	7
100—199	10	500—599	1
200—299	13	600 and Above	3
300—399	9		

The districts in the lowest range are Uttar Kashi, Tehri Garhwal, Garhwal, Almora and Naini Tal of Himalayan hills and Bareilly, Muzaffarnagar, Aligarh and Kanpur of the plains. The districts in the highest range are Hamirpur (765), Banda (657) and Jalaun (640), and the district in the next range is Ghazipur (539). More than half of the dwellings in the towns of these four districts have mud-walls.

22. There are 40 tahsils, more than half of the urban dwellings of which have mud-walls. Names of tahsils in which more than three-fourths urban dwellings have mud-walls are given in the following Table :

TABLE 4.14—*Tahsils having more than ¾th Mud-Wall Dwellings (Urban)*

(District) Tahsil	Proportion to 1,000	Name of Town(s)
(Rampur) 1. Suar	947	Tanda T. A.
(Allahabad) 2. Phulpur	853	Phulpur T. A.
(Jalaun) 3. Jalaun	844	Jalaun M. B.
(Hamirpur) 4. Hamirpur	798	Hamirpur M. B.
5. Charkhari	792	Charkhari M. B.
6. Mahoba	763	Mahoba M. B.
(Sitapur) 7. Sidhauli	772	Mahmudabad T. A.
(Azamgarh) 8. Ghosi	768	Kopaganj T. A.
(Varanasi) 9. Bhadohi	765	Bhadohi M. B. and Gopiganj T. A.

The towns mentioned in column 3 have a very small proportion of brick-built houses, most of the dwellings having walls made of mud. The largest number of such towns is in Hamirpur district. One of these towns, namely, Tanda (Rampur) is in the western U. P., and all others are in the southern or eastern U. P.

Unburnt Brick

23. This is of no great importance in urban areas generally. There are only six districts which have more than one-tenth urban dwellings having walls made of unburnt brick. Their names are Bijnor (183), Budaun (137), Muzaffarnagar (154), Meerut (100), Mainpuri (131) and Farrukhabad (169). Names of tahsils which have more than one-fifth such dwellings in their urban areas, are given in the following Table :

urban areas, are given in the following Table :

TABLE 4.15—*Tahsils having more than one-fifth Unburnt-Brick-Wall Dwellings (Urban)*

(District) / Tahsil	Proportion to 1,000	Name of Towns
(Bijnor)		
1. Bijnor	315	Bijnor M. B. Chandpur M. B. and Mandawar T.A.
(Moradabad)		
2. Sambhal	426	Sambhal M.B. and Bahjoi T.A.
(Budaun)		
3. Budaun	208	Budaun M.B. and Ujhani M.B.
(Muzaffarnagar)		
4. Budhana	255	Kandhla N.A.
(Meerut)		
5. Mawana	368	Mawana M.B. and Shahjahanpur
(Mainpuri)		
6. Bhongaon	451	Bhongaon T.A.
(Farrukhabad)		
7. Chhibramau	465	Chhibramau T.A.
(Mirzapur)		
8. Dudhi	201	Pipri N.A.

All these towns are in the western U. P., with the exception of Pipri in Mirzapur district, where large-scale construction work on the Rihand Dam was in progress.

Stone

24. In all urban areas of hill districts of Uttar Kashi, Tehri Garhwal, Garhwal and Almora ; and in Haldwani-*cum*-Kathgodam M. B., Ramnagar M. B., Naini Tal M. B. and Bhowali N. A. of district Naini Tal ; Chakrata Cantt., Mussoorie M. B. and Landour Cantt. of district Dehra Dun stone is the almost exclusive wall material on account of being the most easily available.

25. Apart from the above mentioned Himalayan districts, only Mirzapur (46) has a sizable proportion of stone-wall houses. Coming to smaller units, the following tahsils have more than one-tenth stone-wall dwellings in their urban areas :

TABLE 4.16—*Tahsils (other than those in Himalayan Hills) having more than one-tenth Stone-Wall Dwellings (Urban)*

(District) / Tahsil	Proportion to 1,000	Name of Town(s)
(Agra)		
1. Kiraoli	989	Fatehpur Sikri M.B. and Achhnera T. A.
(Mirzapur)		
2. Chunar	120	Chunar M. B. and Ahraura N. A.

Fatehpur Sikri in Agra district has the highest proportion of stone-wall dwellings for historical reasons. This town was founded by the Mughal Emperor, Akbar the Great, in the 16th century, and it served as his capital for some time. Chunar in the Vindhyan plateau also has a considerable proportion of stone dwellings. It is famous for its stone. Both these towns are old and have a place in history.

Cement Concrete

26. Only Kanpur Municipal Corporation (14) only has any appreciable proportion of cement concrete dwellings.

Grass, Leaf, Reed or Bamboo

27. These are not important materials for cities and towns. The urban areas of the following tahsils only have more than one-tenth dwellings possessing such walls :

TABLE 4.17—*Tahsils having more than one-tenth Grass, Leaf, Reed or Bamboo Wall Dwellings (Urban)*

(District) / Tahsil	Proportion to 1,000	Name of Town(s)
(Garhwal)		
1. Lansdowne	114	Kotdwara M. B., Dogadda N. A. and Lansdowne Cantt.
(Naini Tal)		
2. Haldwani	154	Haldwani-*cum*-Kathgodam M. B. and Ramnagar M. B.
3. Kichha	313	Rudrapur N.A.
(Deoria)		
4. Padrauna	132	Padrauna M. B.

All these towns except Lansdowne Cantt. are situated in the Sub-Himalayan region. The poorer sections of the population, including temporary labour, live in huts made of such material.

Timber, C. I. Sheets, Other Material

28. Timber is of importance only in Dudhi tahsil of Mirzapur district. Pipri N. A. (317) is the only town in this tahsil where the proportion of such dwellings is considerable. On account of large-scale construction in connexion with the Rihand Dam numerous temporary structures were in existence at the time of house-listing.

29. For the same reason, the proportion of C. I. sheet dwellings also is the highest in Pipri (106). Next come Chakrata Cantt. (25) and Rudrapur N. A. (24) in Dehra Dun and Naini Tal districts, both of which have got an appreciable number of temporary structures.

30. Little need be said about 'all other material. The only two towns worth any mention are Rasra N. A. (72) in Ballia district and Barhalganj T. A. (45) in Gorakhpur district.

Wall Material in Cities and Towns having 50,000 Population and Above

31. The 35 cities and towns will now be studied. A perusal of Subsidiary Table E–IV.1 will show that only burnt brick ; mud ; unburnt brick ; stone ; and grass, leaf, reed or bamboo as wall material are of importance for these towns.

32. *Burnt Brick*—The following Table gives the distribution of towns by the proportion of dwellings having burnt-brick as wall material :

TABLE 4.18—*Distribution of Class I and II Towns by Proportion of Burnt-Brick-Wall Dwellings*

Range	Number of Towns	Range	Number of Towns
300—399	2	700—799	7
400—599	3	800—899	16
600—699	5	900 and Above	2

It will be seen from the above that the largest number of towns lies in the range 800–899. The two towns in the lowest range are Sambhal (368) and Mirzapur-*cum*-Vindhyachal (322). In the former unburnt-brick is the predominant wall material and in the latter mud. One is situated in the western U. P. and the other in the Vindhyan hills. The two towns in the highest range are Firozabad (975) and Bareilly (948), where burnt-brick is the almost exclusive wall material.

33. *Mud*—The next important wall material is mud. The following Table gives the distribution of towns by the proportion of dwellings having mud-walls :

TABLE 4.19—*Distribution of Class I and II Towns by Proportion of Mud-Wall Dwellings*

Range	Number of Towns	Range	Number of Towns
0—49	3	200—299	6
50—99	5	300—399	3
100—199	15	400 and Above	3

The largest number of towns lies in the range 100–199. The three towns in the lowest range are Bareilly (39), Muzaffarnagar (30) and Firozabad (21). The 3 towns in the highest range are Mirzapur-*cum*-Vindhyachal (604), Bahraich (435) and Rampur (415). In Mirzapur-*cum*-Vindhyachal mud is the predominant wall material. The 9 cities and towns in the range 200–399 are Pilibhit (220), Shahjahanpur (308), Farrukhabad-*cum*-Fatehgarh (292), Etawah (211), Allahabad (214), Jhansi (308), Faizabad-*cum*-Ayodhya (228), Gorakhpur (229) and Jaunpur (302).

34. *Unburnt Brick*—This is the third important wall material for these towns. Table 4.20 gives the distribution of 35 towns by the proportion of unburnt-brick-wall dwellings :

TABLE 4.20—*Distribution of Class I and II Towns by Proportion of Unburnt-Brick-Wall Dwellings*

Range	Number of Towns	Range	Number of Towns
0—9	11	100—199	3
10—49	14	200 and Above	2
50—99	5		

The largest number of towns is in the range 10–49. The towns in the lowest range are Moradabad, Bareilly, Pilibhit, Dehra Dun,

Saharanpur, Hardwar, Firozabad. Etawah, Lucknow, Jaunpur and Varanasi. The 2 towns in the highest range are Sambhal (489) and Budaun (268), and the 3 towns in the next range are Muzaffarnagar (126), Hapur (109) and Farrukhabad-*cum*-Fatehgarh (191)—all in the western U. P. These five towns have a good proportion of dwellings with walls of unburnt brick.

35. *Grass, Leaf, Reed or Bamboo*—The distribution of 35 towns by the proportion of dwellings having these wall materials is given below:

TABLE 4.21—*Distribution of Class I and II Towns by Proportion of Grass, Leaf, Reed or Bamboo-Wall Dwellings*

Range	Number of Towns	Range	Number of Towns
Negligible	6	4—5	5
1	8	6—9	4
2—3	10	10 and Above	2

The 6 towns which have a negligible proportion are Sambhal, Rampur, Bareilly, Shahjahanpur, Hathras and Jhansi. The 2 towns in the highest range are Dehra Dun (30) and Hardwar (13), both situated at the foot of the Himalayas.

36. *Stone*—The next important wall material is stone. The proportion of stone-wall houses in most of the towns is negligible. The highest proportion is for Kanpur Cantt. (94), followed by Mirzapur-*cum*-Vindhyachal (42) and Dehra Dun (30).

37. The remaining wall materials, viz., timber, C. I. or other metal sheets, cement concrete and all other material are found in these towns only in a very small proportion. In no town does the proportion exceeds 15.

B. Material of Roof

38. The following Table gives the distribution of 1,000 rural and 1,000 urban households, occupying Census houses used wholly or partly as dwellings, by roof material for all States and the adjoining Union Territories:

TABLE 4.22—*Distribution of* 1,000 *Rural and* 1,000 *Urban Households in States and certain Union Territories, by Roof Material of Census Houses occupied*

PART I

States		Grass, leaf, reed, thatch, wood or bamboo	Tiles, slate, shingle	Corrugated iron, zinc, or other metal sheets	Brick and lime
Andhra Pradesh	R	627	201	4	21
	U	372	336	27	120
Assam	R	847	N	119	1
	U	373	16	561	12
Bihar	R	446	522	8	22
	U	125	524	41	283
Gujarat	R	104	735	147	N
	U	92	430	299	2
Jammu and Kashmir	R	889	15	16	3
	U	485	218	187	52
Kerala	R	770	219	6	N
	U	567	427	1	N
Madhya Pradesh	R	123	800	24	4
	U	60	564	161	23
Madras	R	664	276	12	22
	U	325	481	27	109
Maharashtra	R	322	388	180	2
	U	117	387	244	29

States		Grass, leaf, reed, thatch, wood or bamboo	Tiles, slate, shingle	Corrugated iron, zinc, or other metal sheets	Brick and lime
Mysore	R	294	321	19	N
	U	124	490	55	3
Orissa	R	837	149	9	1
	U	495	240	96	25
Punjab	R	857	63	8	55
	U	623	75	30	169
Rajasthan	R	400	402	18	15
	U	137	118	70	38
Uttar Pradesh	R	206	370	5	22
	U	66	209	32	285
West Bengal	R	716	120	111	21
	U	81	333	193	130
Union Territories					
Delhi	R	604	6	55	196
	U	207	29	143	135
Himachal Pradesh	R	256	536	61	N
	U	112	428	256	4

PART II

States		Asbestos cement sheets	Concrete and stone] slab	All other material
Andhra Pradesh	R	1	15	131
	U	9	47	89
Assam	R	9	1	23
	U	15	5	18
Bihar	R	1	1	N
	U	21	6	N
Gujarat	R	2	10	2
	U	14	159	4
Jammu and Kashmir	R	N	N	77
	U	2	25	31
Kerala	R	5	N	N
	U	N	5	0
Madhya Pradesh	R	4	23	22
	U	49	127	16
Madras	R	1	19	6
	U	5	46	7
Maharashtra	R	1	21	86
	U	16	167	40
Mysore	R	1	39	326
	U	6	127	195
Orissa	R	1	2	1
	U	32	95	17
Punjab	R	3	14	N
	U	5	94	4
Rajasthan	R	1	162	2
	U	7	625	5
Uttar Pradesh	R	N	6	391
	U	8	179	221
West Bengal	R	5	22	5
	U	26	234	3
Union Territories				
Delhi	R	3	115	21
	U	24	435	27
Himachal Pradesh	R	N	25	122
	U	99	3	98

39. The above Table reveals that tile, slate or shingle is the most important roof material for the rural areas in Bihar, Gujarat, Madhya Pradesh, Maharashtra, Rajasthan and Himachal Pradesh. In Andhra Pradesh, Assam, Jammu and Kashmir, Kerala, Madras, Orissa and West Bengal grass, leaf, reed, thatch, wood or bamboo is the predominant roof material. 'All other material' is prominent in Uttar Pradesh and Mysore. In some areas, such as the Punjab and Delhi, flat roofs made of clay on a framework of wooden beams etc. have been included in grass, leaf, reed etc., while in others in 'all other material'. Keeping this in view, Uttar Pradesh, the Punjab and Delhi have the largest proportion of roofs of this type. The northern hilly districts of Uttar Pradesh have the same predominant roof material, viz., the salte, as the adjoining Union Teritory of Himachal Pradesh. The western districts and the neighbouring State of the Punjab and the Union Territory of Delhi have a very high proportion of flat mud roofs, supported on wooden beams or a framework of bamboo etc. The southern and eastern districts share with the neighbouring Madhya Pradesh and Bihar the tile as the predominant roof material. For urban areas title, slate or shingle is the most premominent roof material in Bihar, Gujarat, Madhya Pradesh, Madras, Maharashtra, Mysore, West Bengal and Himachal Pradesh. In Andhra Pradesh, Jammu and Kashmir, Kerala and Orissa the predominant roof material is grass, leaf, reed, thatch, wood or bamboo. In the Punjab the roofs are mostly flat made of clay laid on a framework. In Assam corrugated iron and other metal sheets are the most important roof material, in Rajasthan and Delhi concrete-and-stone slab, and in Uttar Pradesh brick-and-lime.

40. In the rural areas of Uttar Pradesh clay on a framework of wooden beams etc. (391), tile and slate (370), and grass, leaf, reed, thatch, wood or bamboo (206) are the chief roof materials; while in the urban the chief materials are brick-and-lime (285), tile and slate (209), and concrete-and-stone slab (179). The rural and the urban patterns will now be taken up separately.

Roof Material in Rural Areas

41. Map No. IV/C shows predominant roof material in the rural areas of the State (by tahsils). Grass, leaf, reed, thatch, wood or bamboo is predominant in 8 districts, namely, Naini Tal, Rampur, Bareilly, Pilibhit, Dehra Dun, Kheri, Bahraich, and Gonda. In Naini Tal district, except for tahsil Naini Tal, the whole area is a Sub-Himalayan plain. The other districts are also sub-montane. Slate is the predominant roof material in 6 hill districts, namely, Uttar Kashi, Chamoli, Pithoragarh, Tehri Garhwal, Garhwal and Almora; tile in 17 southern and eastern districts, namely, Allahabad, Jhansi, Jalaun, Hamirpur, Banda, Faizabad, Sultanpur, Pratapgarh, Basti, Gorakhpur, Deoria, Azamgarh, Jaunpur, Ballia, Ghazipur, Varanasi and Mirzapur. Jhansi, Jalaun, Hamirpur, Banda and Mirzapur are southern districts lying in the Vindhyan hills and plateaus. The other districts are in the eastern U. P. Of these Basti, Gorakhpur and Deoria are in the sub-montane region. The next important roof material in these districts is the same as in other sub-montane districts. In the remaining 23 districts, namely, Bijnor, Moradabad, Budaun, Shahjahanpur, Saharanpur, Muzaffarnagar, Meerut, Bulandshahr, Aligarh, Mathura, Agra, Etah, Mainpuri, Farrukhabad, Etawah, Kanpur, Fatehpur, Sitapur, Hardoi, Unnao, Lucknow, Rae Bareli and Bara Banki, which are in the western and central plains, the roofs are mostly flat and made of material which is classed as 'all other material. Usually an interwoven structure of wooden beams or twigs and dried long leaves is prepared for holding clay, which is usually obtained from the bottom of village ponds. To protect the walls from being damaged by rain, stalks of arhar etc. or sheafs of straw are sometimes plastered in a slanting manner to the edge of the roof. From a distance this protective covering looks like a thatch.

42. Districts having clay and miscellaneous material as the predominant roof material have an annual rainfall less than 100 centimetres. Where rainfall is heavy, roofs are not flat. Sloping roofs are made of slate or tile. Slate is used in the Himalayan districts and tile in others.

MAP NO IV/C

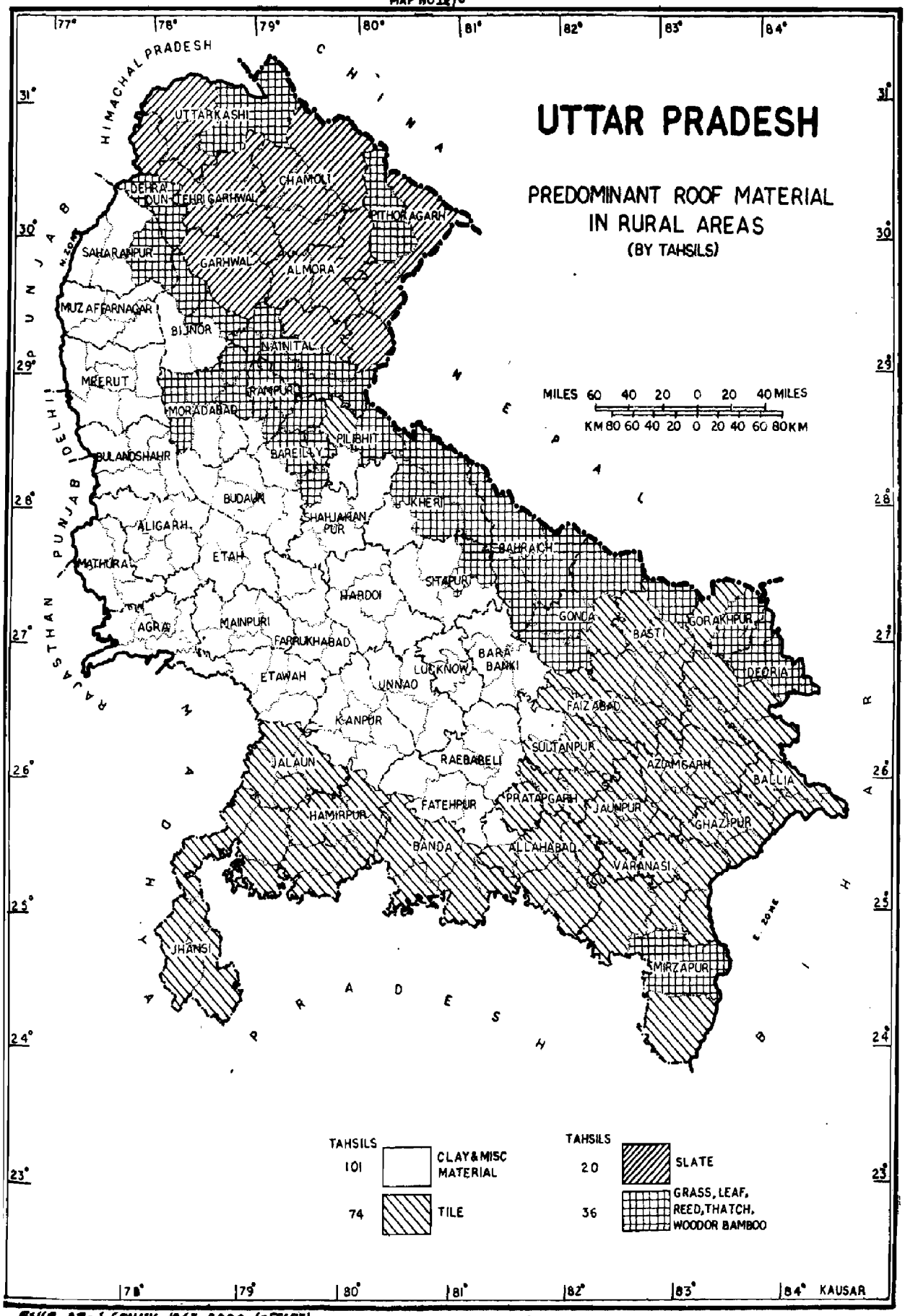

PSUP-AP-I. CENSUS-1965-2000. (OFFSET).

© GOVERNMENT OF INDIA COPYRIGHT 1963.

Based upon Survey of India map with the permission of the Surveyor General of India.

Sometimes the use of tile is also dictated by taste. Some of the central and eastern districts have less than 100 centimetres of rain, but the roofing pattern is entirely tile. Alternatively grass, leaf, reed, thatch, wood and bamboo are used for sloping roofs. *Pucca* roofs made of brick and lime, or of concrete and stone are also flat. Dwellings with such roofs are quite common in towns. In rural areas also, some well-to-do persons have houses with flat *pucca* roofs.

Clay and Miscellaneous Material (All Other Material)

43. Flat roofs of clay and miscellaneous things are most common in the rural areas of Uttar Pradesh. The following Table gives the distribution of districts by the proportion of dwellings having flat roofs of clay and miscellaneous material:

TABLE 4.23—*Distribution of Districts by Proportion of Clay and Miscellaneous Material-Roof Dwellings (Rural)*

Range	Number of Districts	Range	Number of Districts
0—99	25	600—799	6
100—399	6	800—899	7
400—599	2	900 and Above	8

The districts in the highest range are Muzaffarnagar (933), Meerut (918), Bulandshahr (914), Mainpuri (961), Etawah (909), Kanpur (902), Lucknow (901) and Rae Bareli (950). All these districts are situated in the western and central U. P.

44. Taking tahsils as units, their distribution by the proportion of roofs made of clay and miscellaneous material is given in the following Table:

TABLE 4.24—*Distribution of Tahsils by Proportion of Clay and Miscellaneous Material Roof Dwellings (Rural)*

Range	Number of Tahsils	Range	Number of Tahsils
0—99	110	600—799	27
100—399	15	800—899	30
400—599	13	900 and Above	36

It will be seen from the above that the largest number of tahsils is contained in the lowest range 0—99. All these tahsils are situated in the Himalayan hills, Vindhyan hills and plateau, and the eastern U. P. In the following tahsils the proportion is negligible:

TABLE 4.25—*Tahsils having negligible Proportion of Dwellings with Roofs of Clay and Miscellaneous Material (Rural)*

(District) Tahsil	(District) Tahsil	(District) Tahsil
(Uttar Kashi)	(Basti)	
1. Puraula	11. Khalilabad	22. Mariahu
	12. Bansi	23. Kerakat
(Allahabad)	(Gorakhpur)	
2. Phulpur	13. Pharenda	(Ballia)
(Jhansi)	14. Maharajganj	24. Ballia
3. Lalitpur	(Azamgarh)	(Ghazipur)
4. Mahroni	15. Sagri	25. Zamania
(Banda)	16. Ghosi	(Varanasi)
5. Banda	17. Azamgarh	26. Varanasi
6. Baberu	18. Muhammadabad	
7. Naraini	19. Phulpur	27. Chandauli
(Faizabad)	20. Lalganj	
8. Faizabad	(Jaunpur)	(Mirzapur)
9. Bikapur	21. Jaunpur	28. Mirzapur
10. Tanda		

The second largest number of tahsils is contained in the highest range. Tahsil Budhana of district Muzaffarnagar has the highest proportion, followed by tahsil Karhal of district Mainpuri and tahsil Maharajganj of district Rae Bareli. Tahsils where the proportion is 900 and above are given below:

TABLE 4.26—*Tahsils having a very high Proportion of Dwellings with Roofs of Clay and Miscellaneous Material (Rural)*

(District) Tahsil	Proportion to 1,000	(District) Tahsil	Proportion to 1,000
(Muzaffarnagar)			
1. Kairana	967	5. Sardhana	953
2. Budhana	988	6. Meerut	915
(Meerut)		(Bulandshahr)	
3. Baghpat	963	7. Sikandrabad	951
4. Ghaziabad	907	8. Bulandshahr	904

(District) Tahsil	Proportion to 1,000	(District) Tahsil	Proportion to 1,000
9. Khurja	928	(Kanpur)	
(Aligarh)		23. Bilhaur	947
10. Khair	927	24. Derapur	947
(Mathura)		25. Kanpur	900
11. Sadabad	911	26. Ghatampur	919
(Agra)		(Unnao)	
12. Fatehabad	935	27. Hasanganj	947
(Etah)		28. Purwa	947
13. Jalesar	924	(Lucknow)	
14. Etah	933	29. Malihabad	937
(Mainpuri)		30. Mohanlalganj	937
15. Jasrana	972	(Rae Bareli)	
16. Shikohabad	934	31. Maharajganj	973
17. Karhal	985	32. Rae Bareli	966
18. Mainpuri	963	33. Dalmau	957
19. Bhongaon	961	34. Salon	906
(Etawah)		(Bara Banki)	
20. Etawah	912	35. Ramsanehighat	903
21. Bidhuna	952	36. Haidargarh	957
22. Auraiya	906		

All these are situated in the western and central U. P. Map No. IV/D gives the proportion of clay and miscellaneous material roofs in the rural area (by tahsils).

Tile, Slate and Shingle

45. The proportion of dwellings having roofs of tile, slate or shingle to 1,000 dwellings in the rural areas is 370 for the State. Shingle is rarely used. In the Himalayan hills slate is the chief material, and in the Vindhyan hills and plateau and the eastern districts of U. P. the indigenously prepared semi-cylindrical tile.

TABLE 4.27—*Distribution of Districts by Proportion of Dwellings with Roofs of Tile, Slate or Shingle (Rural)*

Range	Number of Districts	Range	Number of Districts
0—99	23	600—799	7
100—399	8	800—899	8
400—599	1	900 and Above	7

The largest number of districts is contained in the lowest range 0—99. The districts in the highest range are Jhansi (927), Hamirpur (955), Banda (972), Azamgarh (921), Jaunpur (932), Ghazipur (920), and Varanasi (909) and in the next range Tehri Garhwal (828), Garhwal (894), Almora (876), Allahabad (830), Jalaun (838), Faizabad (828), Pratapgarh (837), and Ballia (848).

46. Taking up tahsils as units, their distribution by the proportion of dwellings having tiles, slate or shingle as roof material is as follows:

TABLE 4.28—*Distribution of Tahsils by Proportion of Dwellings with Roofs of Tile, Slate or Shingle (Rural)*

Range	Number of Tahsils	Range	Number of Tahsils
0—99	112	600—799	22
100—399	18	800—899	18
400—599	17	900 and Above	44

It will be seen from the above that the largest number of tahsils is in the lowest range 0—99. The next largest number of tahsils is contained in the highest range 900 and above. Names of 12 tahsils which have a proportion exceeding 950 are given in the following Table:

TABLE 4.29—*Tahsils having more than* 950 *per* 1,000 *Dwellings with Roofs of Tile, Slate or Shingle (Rural)*

(District) Tahsil		(District) Tahsil	
(Allahabad)			
1. Chail	976	7. Charkhari	974
2. Soraon	986	8. Mahoba	983
3. Phulpur	972	(Banda)	
4. Handia	966	9. Banda	988
(Jhansi)		10. Baberu	993
5. Mahroni	968	11. Naraini (Azamgarh)	969
(Hamirpur)			
6. Maudaha	958	12. Muhammadabad	955

All of them are in the southern and eastern U. P.

MAP NO IX(D)

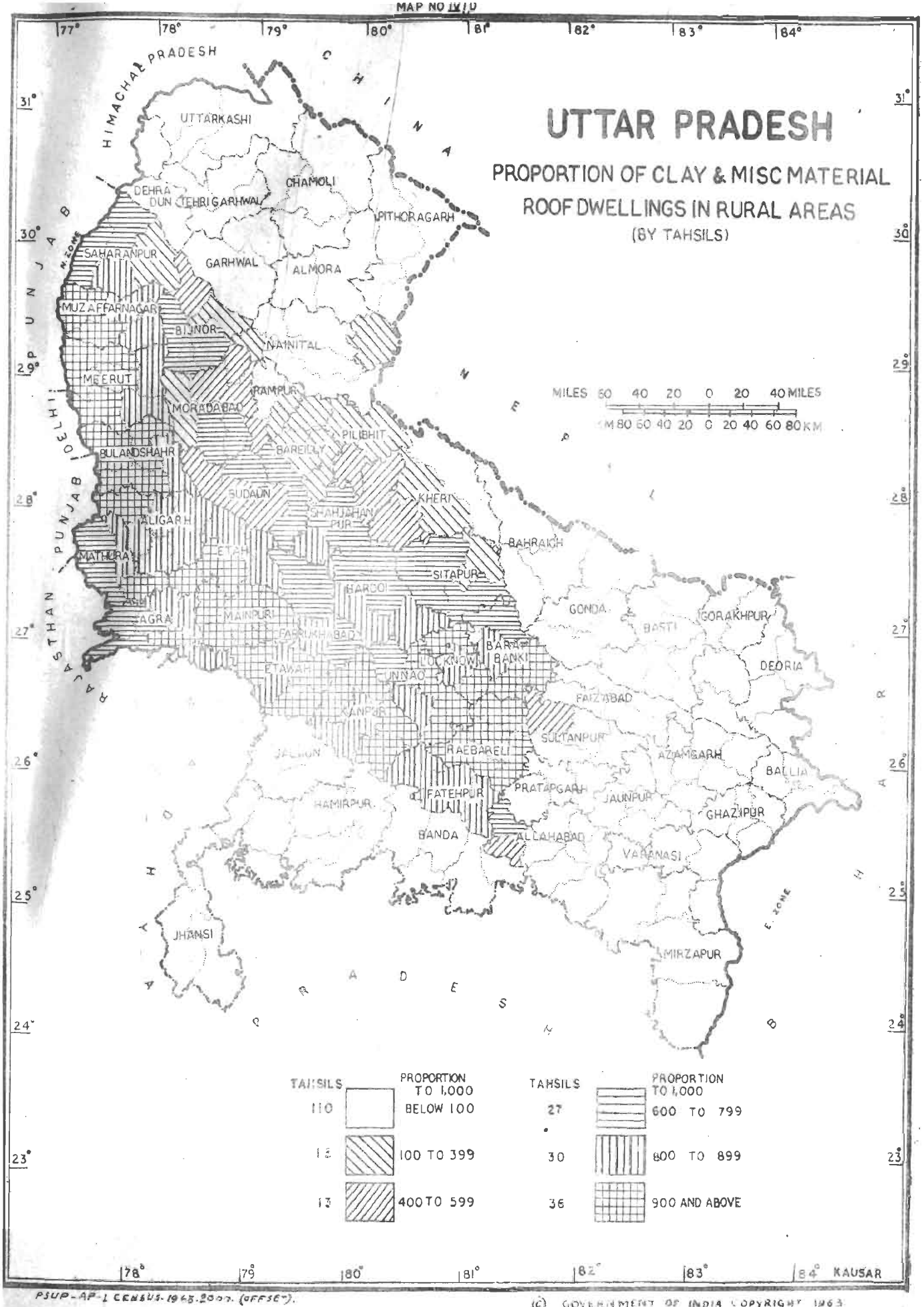

PSUP-AP-1 CENSUS-1965.2000. (OFFSET).

© GOVERNMENT OF INDIA COPYRIGHT 1963

Based upon Survey of India map with the permission of the Surveyor General of India.

Grass, Leaf, Reed, Thatch, Wood or Bamboo

47. The proportion of dwellings having roofs of grass, leaf, reed, thatch, wood or bamboo in the rural area is (206) for the State. The following Table gives the distribution of districts by the proportion of dwellings having such roofs :

TABLE 4.30—*Distribution of Districts by Proportion of Dwellings with Roofs of Grass, Leaf, Reed, Thatch, Wood or Bamboo (Rural)*

Range	Number of Districts	Range	Number of Districts
0—99	26	400—599	8
100—399	18	600 and Above	2

The largest number of districts is contained in the lowest range 0—99. Only 2 districts have a proportion of 600 and above. They are Rampur (675) and Kheri (624). Names of districts in the next highest range 400—599 are Naini Tal (558), Bijnor (428), Moradabad (449), Pilibhit (448), Dehra Dun (507), Bahraich (598), Gonda (570) and Deoria (474). All these districts are situated in the Sub-Himalayan region where this material grows in abundance. The names of tahsils where the proportion exceeds 750 are Bhabar (801) of Naini Tal district; Hasanpur (755) of Moradabad district; Suar (851) and Rampur (783) of Rampur district and Nighasan (850) of Kheri district. Tahsils which have a proportion of less than 10 are Budhana of Muzaffarnagar district; Jasrana and Karhal of Mainpuri district and Khaga of Fatehpur district where clay and miscellaneous material is most important. In Manjhanpur, Chail and Soraon of Allahabad district; Moth and Garautha of Jhansi district; Jalaun and Konch of Jalaun district; Rath, Maudaha, Charkhari and Mahoba of Hamirpur district and Banda, Baberu and Naraini of Banda district tile is the chief roof material.

Concrete-and-Stone Slab

48. The proportion of roofs of concrete and stone slab in this State is 6 for rural areas. The proportion is so small that no discussion is called for.

Brick-and-Lime

49. In this State the proportion of dwellings having roofs made of brick-and-lime is 22 for the rural areas. The following Table gives distribution of districts by the proportion of dwellings having roofs of brick-and-lime :

TABLE 4.31—*Distribution of Districts by Proportion of Dwellings with Roofs of Brick-and-Lime (Rural)*

Range	Number of Districts	Range	Number of Districts
0—9	15	50—99	5
10—49	33	100 and Above	1

All districts have a proportion of less than 100, except Mathura (105) which has the highest proportion in the State. Names of districts in the next range are Agra (78), Jalaun (77), Dehra Dun (67), Naini Tal (65) and Saharanpur (58). Tahsils which have a proportion exceeding 100 are Kichha (132) of Naini Tal; Roorkee (119) of Saharanpur; Chhata (173) and Mathura (148) of Mathura and Firozabad (124) of Agra. These figures speak of comparative prosperity in the countryside of these tahsils.

Corrugated Iron, Zinc or other Metal Sheet

50. The proportion of dwellings having roofs of corrugated iron, zinc or other metal sheets is only 5 for the State, and consequently a detailed discussion is not required. Districts in which the proportion of such dwellings exceeds 100 are Naini Tal (132) and Dehra Dun (264), and the concerned tahsils are Kashipur (105) and Naini Tal (239) of district Naini Tal and Dehra Dun (318) of Dehra Dun. The areas where such roofs exist are rainy, being situated in the hills or the tarai, and are not so far removed from railheads as to make the transport of the material prohibitive.

Asbestos Cement Sheet

51. The average proportion for the rural areas of the State is negligible. The only tahsil which has a noticeable proportion is tahsil Dehra Dun (32) of Dehra Dun district. No discussion is required.

Roof Material in Urban Areas

52. The following are the most important materials used for the construction of roofs in the urban areas of the State :

Name of Material	Proportion to 1,000 Dwellings
1. Concrete-and-Stone Slab	179
2. Brick-and-Lime	285
3. All other material	221
4. Tile, Slate or Shingle	209

C. I. sheets, zinc or other metal sheets occupy an important place in the urban areas of Himalayan hills only. In the districts of the western plain 'all other material' is the most important, followed by brick-and-lime. In the districts of the central and eastern plains concrete-and-stone slab is the most important roof material.

Concrete-and-Stone Slab

53. Concrete-and-stone slab is the fourth important roof material in the urban areas. The following Table gives the distribution of districts by the proportion of dwellings having roofs of concrete-and-stone slab :

TABLE 4.32—*Distribution of Districts by Proportion of Dwellings with Roofs of Concrete-and-Stone Slab (Urban)*

Range	Number of Districts	Range	Number of Districts
0—99	26	300—399	4
100—199	11	400 and Above	1
200—299	10		

The majority of districts are comprised in the lowest range. The district in the highest range is Kanpur (430). Taking tahsils as units, there are 8 tahsils where the proportion of dwellings having such roofs exceeds 400 as the following Table will show :

TABLE 4.33—*Tahsils having more than 40 per cent Dwellings with Roofs of Concrete-and-Stone (Urban)*

(District) Tahsil	Proportion to 1,000	Name of Town(s)
(Agra) 1. Kiraoli	429	Fatehpur Sikri M.B. Achhnera T.A.
(Kanpur) 2. Kanpur	430	Kanpur Town Group
(Gonda) 3. Balrampur	521	Balrampur M.B.
(Varanasi) 4. Varanasi	411	Varanasi Town Group and Ramnagar M.B.

The possibility of many roofs made of brick-and-lime being recorded as made of concrete-and-cement cannot be ruled out.

Brick-and-Lime

54. Brick-and-lime is the most important roof material in the urban areas. The following Table gives the distribution of districts by the proportion of dwellings having roofs of brick-and-lime :

TABLE 4.34—*Distribution of Districts by Proportion of Dwellings with Roofs of Brick-and-Lime (Urban)*

Range	Number of Districts
0—9	1
10—99	8
100—199	16
200—299	14
300—399	8
400—499	3
500 and Above	2

The largest number of districts is in the range 100—199. Mathura and Agra are in the highest range. Names of districts which have a proportion of 400 and above in this regard are Dehra Dun (461), Saharanpur (480), Mathura (571), Agra (528) and Etawah (482). All these districts are situated in the western U. P.

55. Among tahsils the highest proportion is for Etmadpur in district Agra, followed by tahsil Bharthana of district Etawah. There are

8 tahsils in which the proportion is 500 and above. They are given in the following Table :

TABLE 4.35—*Tahsils having more than one-half Dwellings with Roofs of Brick-and-Lime (Urban)*

(District) Tahsil	Proportion to 1,000	Name of Town(s)
(Mathura)		
1. Mathura	613	Mathura Town Group, Vrindahan M. B. Govardhan T. A.
(Agra)		
2. Etmadpur	852	Etmadpur T. A. and Tundla T. A. and Tundla Railway Colony
3. Agra	550	Agra Town Group
(Saharanpur)		
4. Saharanpur	583	Saharanpur M.B.
(Etawah)		
5. Bharthana	783	Bharthana T. A.
(Bareilly)		
6. Baheri	608	Baheri M.B.
(Hardoi)		
7. Hardoi	599	Hardoi M.B.
(Gonda)		
8. Gonda	692	Gonda M.B.

Most of these towns are in the western and the central **U. P.**

All Other Material

56. 'All Other Material' comprising clay and miscellaneous things is the second important roof material in the State. The following Table gives the distribution of districts by the proportion of dwellings having such roofs:

TABLE 4.36—*Distribution of Districts by Proportion of Dwellings with Roofs of Clay and Miscellaneous Material (Urban)*

Range	No. of Districts
0-9	18
10-99	8
100-199	5
200-399	3
400-499	6
500-599	4
600 and Above	8

The largest number of districts lies in the lowest range 0—9. The districts in the highest range are Muzaffarnagar (644), Bulandshahr (636), Etah (631), Mainpuri (722), Farrukhabad (666), Fatehpur (811), Rae Bareli (608) and Bara Banki (647).

57. Taking tahsils as units, names of tahsils where more than 3/4th dwellings have this kind of roof are given in the following Table :

TABLE 4.37—*Tahsils having more than three-fourth Dwellings with Roofs of Clay and Miscellaneous Material (Urban)*

(District) Tahsil	Proportion to 1,000	Name of Town (s)
(Moradabad)		
1. Sambhal	793	Sambhal M.B. and Bahjoi T. A.
(Bareilly)		
2. Aonla	832	Aonla M. B.
3. Faridpur	813	Faridpur M. B.
(Pilibhit)		
4. Bisalpur	901	Bisalpur M. B.
(Shahjahanpur)		
5. Tilhar	910	Tilhar M.B.
6. Powayan	843	Powayan T.A.
(Saharanpur)		
7. Deoband	876	Deoband M. B. and Rampur T. A.
(Muzaffarnagar)		
8. Budhana	937	Kandhla N. A.
9. Kairana	810	Kairana M. B. and Shamli M.B.
(Meerut)		
10. Mawana	751	Mawana M. B. and Shahjahanpur
(Bulandshahr)		
11. Sikandrabad	815	Sikandrabad M.B., Dadri T.A. and Dankaur T. A.
(Aligarh)		
12. Atrauli	929	Atrauli M. B.
13. Sikandra Rao	838	Sikandra Rao M.B.
(Etah)		
14. Jalesar	874	Jalesar M. B.
(Mainpuri)		
15. Karhal	851	Karhal T. A.
16. Bhongaon	893	Bhongaon T. A.
(Farrukhabad)		
17. Kaimganj	825	Kaimganj M.B.
18. Chhibramau	843	Chhibramau T. A.
19. Kannauj	758	Kannauj M.B.
(Fatehpur)		
20. Bindki	764	Bindki M.B.
21. Fatehpur	836	Fatehpur M.B.
(Sitapur)		
22. Sidhauli	855	Mahmudabad T. A.
(Hardoi)		
23. Bilgram	783	Bilgram M.B. and Sandi M.B.
24. Sandila	832	Sandila M.B.

(District) Tahsil	Proportion to 1,000	Name of Town(s)
(Lucknow)		
25. Malihabad	828	Malihabad T.A.
(Rae Bareli)		
26. Salon	957	Jais T. A.
(Bara Banki)		
27. Fatehpur	832	Fatehpur T.A.
28. Ramsanehighat	799	Rudauli N.A.

The general population of these towns is poor which cannot afford to live in *pucca* roof houses, and at the same time bricks are not easily available.

Tile, Slate and Shingle

58. The third important roof material is tile, slate or shingle. Tile is of great importance in districts of the eastern and southern Uttar Pradesh. The following Table gives the distribution of districts by the proportion of dwellings having roofs of tile, slate or shingle:

TABLE 4.38—*Distribution of Districts by Proportion of Dwellings with Roofs of Tile, Slate or Shingle (Urban)*

Range	No. of Districts
0-9	7
10-99	15
100-399	14
400-599	8
600-699	3
700 and Above	5

The largest number of districts is in the range 10—99. The districts in the lowest range are Bijnor, Budaun, Muzaffarnagar, Aligarh, Etah, Mainpuri and Kheri. In these districts the most important roof material in urban areas is *'all other material'*. The districts in the highest range are Jhansi (810), Jalaun (802), Hamirpur (852), Banda (756) and Ghazipur (714), four of which are in the Vindhyan plateau and one in the eastern U. P.

59. Taking tahsils as units, 39 have more than one-half of urban dwellings with tile roofs. Names of tahsils where the proportion is above 800 are given below:

TABLE 4.39—*Tahsils having more than 4/5th Dwellings with Roofs of Tile (Urban)*

(District) Tahsil	Proportion to 1,000	Name of Town (s)
(Allahabad)		
1. Phulpur	908	Phulpur T. A.
(Jhansi)		
2. Moth	821	Samthar N. A. Chirgaon T. A.
3. Mauranipur	803	Mauranipur M. B. and Ranipur T. A.
4. Jhansi	808	Jhansi Town Group Babina Cantt.
5. Lalitpur	824	Lalitpur M. B.
(Jalaun)		
6. Jalaun	878	Jalaun M. B.
7. Orai	803	Orai M. B.
(Hamirpur)		
8. Rath	841	Rath M. B.
9. Hamirpur	874	Hamirpur M. B.
10. Charkhari	944	Charkhari M. B.
(Azamgarh)		
11. Ghosi	858	Kopaganj T. A.

Most of these towns are in the Vindhyan plateau, Phulpur in the central and Ghosi in the eastern U. P. also have tiled roofs. Urban areas of the Himalayan hills have a fair proportion of houses with roofs of slate.

C. I., Zinc or Other Metal Sheet

60. C. I. sheet, zinc or other metal sheet are important roof materials in the urban areas of Himalayan hills only. The following Table gives the distribution of districts by the proportion of dwellings having such roofs :

TABLE 4.40—*Distribution of Districts by Proportion of Dwellings with Roofs of C. I., Zinc or other Metal Sheet (Urban)*

Range	No. of Districts
0-9	17
10-49	26
50-99	3
100-299	1
300-399	4
400 and Above	1

The largest number of districts is comprised in the range 10–49. Only 6 districts have a proportion exceeding 200. These are Uttar Kashi (246), Tehri Garhwal (399), Garhwal (386), Almora (334), Naini Tal (310) and Dehra Dun (424)—all situated in the Himalayan hills and subject to heavy rainfall.

61. There are 6 tahsils in which the proportion of dwellings having roofs of C. I., zinc or other metal sheet exceeds 400. They are given in the following Table :

TABLE 4.41—*Tahsils having Dwellings with Roofs of more than 2/5th C. I., Zinc or other Metal Sheet (Urban)*

(District) / Tahsil	Proportion to 1,000	Name of Town(s)
(Tehri Garhwal)		
1. Tehri	409	Tehri N.A.
(Garhwal)		
2. Lansdowne	422	Lansdowne Cantt., Kotdwara M.B. and Dogadda N.A.
(Almora)		
3. Ranikhet	643	Ranikhet Cantt.
(Naini Tal)		
4. Naini Tal	649	Naini Tal Town Group and Bhowali N.A.
(Dehra Dun)		
5. Chakrata	756	Chakrata Cantt.
6. Dehra Dun	419	Dehra Dun Town Group, Clement Town Cantt. Rishikesh M.B., Mussoorie M.B., Landour Cantt. and Raipur

Grass, Leaf, Reed, Thatch, Wood or Bamboo

62. Grass, leaf, reed, thatch, wood and bamboo are used as roof material in the urban areas of most of the districts. However, they are important only in the Himalayan and Sub-Himalayan districts. The Table below gives the distribution of districts by the proportion of dwellings having such roofs:

TABLE 4.42—*Distribution of Districts by Proportion of Dwellings with Roofs of Grass, Leaf, Reed, Thatch, Wood or Bamboo (Urban)*

Range	No. of Districts
0-9	4
10-99	35
100-199	10
200 and A bove	3

The largest number of districts is covered in the range 10–99. The names of districts in the lowest range are Fatehpur, Jalaun, Hamirpur and Varanasi. The districts in the highest range are Almora (288), Naini Tal (226), and Bijnor (287).

63. There are 10 tahsils in which dwellings having such roofs are more than one-fourth of the total number of dwellings. Names of these tahsils are given below:

TABLE 4.43—*Tahsils having more than one-fourth Dwellings with Roofs of Grass, Leaf, Reed, Thatch, Wood or Bamboo (Urban)*

(District) / Tahsil	Proportion to 1,000	Name of Town (s)
(Almora)		
1. Almora	256	Almora Town Group
2. Ranikhet	349	Ranikhet Cantt.
(Naini Tal)		
3. Bhabar (Haldwani)	275	Haldwani-*cum*-Kathgodam M.B. and Ramnagar M.B.
4. Kichha	406	Rudrapur N.A.
(Bijnor)		
5. Bijnor	341	Bijnor M.B., Chandpur M.B. and Mandawar T.A.
6. Nagina	295	Nagina M.B. and Afzalgarh T.A.
(Moradabad)		
7. Hasanpur	331	Hasanpur M.B. and Dhanaura N.A.
8. Thakurdwara	347	Thakurdwara T.A.
(Budaun)		
9. Sahaswan	415	Sahaswan M.B. and Bilsi M.B.
(Deoria)		
10. Padrauna	380	Padrauna M.B.

The highest figure for tahsil Sahaswan in district Budaun is in regard to M. B. Sahaswan and M. B. Bilsi. The next highest figure for Kichha in district Naini Tal is in respect of N. A. Rudrapur. The third highest figure for tahsil Padrauna in district Deoria refers to M. B. Padrauna. It is significant to note that most of these towns are situated in the Sub-Himalayan region. In other cities and towns also, the poorer folk live in houses with thatched roofs. Temporary structures also are quite often of this kind.

Asbestos-Cement Sheets

64. Asbestos-cement sheet is the least important roof material in the urban areas of this State. The proportion of dwellings having roofs of this material is either nil or negligible for most of the districts. Districts where the proportion is more than 10 are Bijnor, Shahjahanpur, Dehra Dun, Meerut, Lucknow, Basti, Ballia and Mirzapur. Only Mirzapur (105) has a proportion exceeding 100. Among the tahsils only 2 have a significant proportion of such roofs in their urban areas, viz., Sardhana (939) of Meerut district and Dudhi (584) of Mirzapur district. The urban area in the former is Sardhana N. A. and in the latter Pipri N. A. It is by no means certain that the very high proportion is not the result of faulty reporting and incorrect coding.

Roof Material in Cities and Towns having 50,000 Population and Above

65. A perusal of Subsidiary Table E-IV. 2 will show that the following materials are of importance in these cities and towns:

(1) Brick-and-Lime
(2) Concrete-and-Stone Slab
(3) 'All other material' chiefly Clay and Miscellaneous Material
(4) Tile, Slate or Shingle

66. *Brick-and-Lime*—The following Table gives the distribution of towns by proportion of dwellings having brick-and-lime as roof material:

TABLE 4.44—*Distribution of Class I and II Towns by Proportion of Dwellings with Roofs of Brick-and-Lime*

Range	Number of Towns
0—99	3
100—199	9
200—299	5
300—399	7
400—499	7
500 and Above	4

It will be seen from the above that the largest number of towns lies in the range 100—199. The names of the towns in the lowest range are Sambhal (37), Jhansi (75) and Mirzapur-*cum*-Vindhyachal (69). Names of towns in the highest range 500 and above are Saharanpur (583), Mathura (666), Agra (542) and Etawah (503).

67. *Concrete-and-Stone Slab*—The next important roof material is the concrete and stone slab. The following Table gives the distribution of towns by proportion of dwellings having roofs of concrete-and-stone slabs :

TABLE 4.45—*Distribution of Class I and II Towns by Proportion of Dwellings with Roofs of Concrete-and-Stone Slab*

Range	Number of Towns
0—99	13
100—199	9
200—299	8
300—399	2
400 and Above	3

The largest number of towns lies in the lowest range 0—99. These towns are Sambhal (4), Amroha (1), Shahjahanpur (0), Dehra Dun (0), Saharanpur (34), Hardwar (2), Muzaffarnagar (15), Ghaziabad (18), Hapur (4), Aligarh (50), Etawah (N), Farrukhabad-*cum*-Fatehgarh (97) and Jhansi (82). Names of towns having proportions of 400 and above are Kanpur M. C. (430), Kanpur Cantt. (426) and Varanasi (415).

68. *Clay and Miscellaneous Material*—This is the third important roof material for these towns. The following Table gives the distribution of 35 towns by the proportion of dwellings having roofs of 'all other material' :

TABLE 4.46—*Distribution of Class I and II Towns by Proportion of Dwellings with Roofs of Clay and Miscellaneous Material*

Range	Number of Towns
0—99	13
100—199	4
200—299	6
300—399	6
400—599	3
600 and Above	3

It is evident from the above that the highest number of towns is in the range 0—99. These are Rampur (13), Bareilly (50), Dehra Dun (1), Kanpur M. C. (91), Kanpur Cantt. (70),

Allahabad (6), Jhansi (2), Bahraich (1), Faizabad-*cum*-Ayodhya (7), Gorakhpur (4), Jaunpur (0), Varanasi (11) and Mirzapur-*cum*-Vindhyachal (9). They are fairly well distributed over the whole State. In towns only the poor section of the population goes in for this kind of dwelling. There are 6 towns where the proportion exceeds 400, namely, Sambhal (812), Amroha (626), Budaun (523), Muzaffarnagar (484), Hapur (586) and Farrukhabad-*cum*-Fatehgarh (608).

69. *Tile, Slate or Shingle*—The next important roof material in these towns is the tile. The following Table gives the distribution of 35 towns by the proportion of dwellings having such roofs :

TABLE 4.47—*Distribution of Class I and II Towns by Proportion of Dwellings with Roofs of Tile*

Range	Number of Towns
0—99	18
100—199	2
200—299	5
300—399	4
400—599	4
600 and Above	2

It is evident from the above that the largest number of towns is contained in the lowest range. Budaun, Muzaffarnagar, Ghaziabad, Meerut, Hapur, Aligarh, Hathras and Firozabad have a proportion of less than 10. All of these are situated in the western U. P.—an area where flat roofs are common. The 6 towns in the two highest ranges are Rampur (532), Allahabad (500), Jhansi (816), Bahraich (588), Gorakhpur (504) and Mirzapur-*cum*-Vindhyachal (735). All these towns are situated in areas where roofs are generally slopy.

70. *Grass, Leaf, Reed, Thatch, Wood or Bamboo*—Grass, leaf, reed, thatch, wood or bamboo is not an important material of roof in any town except Aligarh. But dwellings, having roofs of this material, are found in almost all towns. They are occupied by the poorest section of the population or serve as temporary structures. The following Table gives the distribution of these towns by the proportion of dwellings having such roofs :

TABLE 4.48—*Distribution of Class I and II Towns by Proportion of Dwellings with Roofs of Grass, Leaf, Reed, Thatch or Bamboo*

Range	Number of Towns
0—9	2
10—99	27
100—199	5
200 and Above	1

It is evident from the above Table that the largest number of towns is comprised in the range 10—99. Towns in the lowest range are Meerut Cantt. and Varanasi, one lying in the extreme west and the other in the extreme east of the State. The 6 towns having a proportion exceeding 100 are Sambhal (101), Budaun (104), Aligarh (213), Amroha (113), Ghaziabad (190) and Etawah (113). All of these are situated in western U. P.

71. *C. I., Zinc or Other Metal Sheet*—The following Table gives the distribution of these towns by the proportion of dwellings having such roofs:

TABLE 4.49—*Distribution of Class I and II Towns by Proportion of Dwellings with Roofs of C. I., Zinc or other Metal Sheet*

Range	Number of Towns
0—9	11
10—19	13
20—29	7
30—39	2
40—49	1
50 and Above	1

Only Dehra Dun (416) has a substantial proportion. Numerous dwellings in Dehra Dun City have roofs of corrugated iron sheets which is quite popular there.

72. *Asbestos-Cement Sheet*—Asbestos-cement sheet as roof material is unimportant for these towns. For most of the towns the proportion is either zero or negligible. Only Shahjahanpur (63) has a proportion exceeding 50.

73. The most popular roof material for Class I and II towns is brick-and-lime, as many as 17 towns having roofs predominantly of this material. These towns are Moradabad, Bareilly, Dehra Dun, Saharanpur, Hardwar, Meerut M. B., Meerut Cantt., Ghaziabad, Aligarh, Hathras, Mathura, Agra, Firozabad, Etawah, Sitapur, Lucknow and Faizabad-*cum*-Ayodhya. With the exception of Sitapur, Lucknow and Faizabad-*cum*-Ayodhya of the central plain, they are situated in the western U. P. Concrete-and-stone slab is prominent in Kanpur M. C., Kanpur Cantt., and Varanasi. Clay and miscellaneous material is predominant in Sambhal, Amroha, Budaun, Pilibhit, Muzaffarnagar, Hapur and Farrukhabad-*cum*-Fatehgarh which are the smaller towns of the western U. P. Tile which comes next is the predominant roof material for Rampur, Shahjahanpur, Allahabad, Jhansi, Bahraich, Gorakhpur, Jaunpur and Mirzapur-*cum*-Vindhyachal. With the exception of Shahjahanpur all these towns are situated in areas where the sloping roof is a popular feature. Corrugated iron or other metal sheets or asbestos-cement sheets are predominant nowhere, though Dehra Dun has a very high proportion of C. I. sheet roofs.

CHAPTER V

HOUSEHOLD POPULATION

(Housing Table E-V and Subsidiary Tables)

This chapter deals with the size and composition of households. The definition of a *household* at the 1961 Census was as follows:

> "A Census household is a group of persons, who commonly live together and take their meals from a common kitchen, unless exigencies of work prevent any of them from doing so."

Up to the Census of 1931 no distinction was made between a *house* and a *household.* A house was treated as a dwelling place of a single commensal family using the same *chulha,* and was in fact a social rather than a structural unit. In 1941, for the first time, the two were distinguished. A *house* was defined as a human dwelling having a separate main entrance. The 1961 Census widened the scope of the meaning of the *Census house* so as to include dwellings, shop-*cum*-dwellings, workshop-*cum*-dwellings, places of halt, shops, business houses and offices, workshops and factories, educational institutions, eating houses, places of entertainment, public health and medical institutions, etc.

2. Housing Table E–V gives the distribution of households classified by the number of members and by the number of rooms occupied. Like Tables E–II and E–IV this Table has also been prepared for sample households. This Table was prepared with reference to entries in columns 13, 15, 16 and 17 of the Houselist. It gives the data for the rural and urban areas of districts and tahsils and for every town having a population of 50,000 or more. Subsidiary Table E–V. 1 gives the distribution of 1,000 households according to number of rooms occupied, and Subsidiary Table E–V. 2 gives the number of persons, males and females per room and persons per household in each category of household, viz., households having no regular room and those having one, two, three, four or five rooms and more.

3. For the Census a room was defined as a structure or part of a structure having four walls with a door and a roof above and being spacious enough for a person to sleep in. Unenclosed verandahs, bath rooms, latrines, cattle sheds, stores, kitchens, etc. were not treated as rooms. The data collected do not take into account the size of rooms, and are not capable of interpretation in terms of square feet or cubic feet of space per person.

Household according to Rooms occupied

4. The following Table gives the distribution of 1,000 Census households, according to the number of rooms occupied, for all States and adjoining Union Territories:

TABLE 5.1—*Distribution of* 1,000 *Census Households, according to number of Rooms occupied, in States and certain Union Territories*

States	No regular room	One room	Two room	Three room	Four room	Five room and Above
Andhra Pradesh	0	645	222	71	33	29
Assam	2	366	348	150	70	64
Bihar	2	363	293	155	83	104
Gujarat	3	601	274	70	29	23
Jammu and Kashmir	16	486	234	122	65	77
Kerala	14	320	316	180	83	87
Madhya Pradesh	3	541	276	102	42	36
Madras	38	656	187	58	26	35
Maharashtra	23	649	227	64	21	16
Mysore	106	408	301	108	43	34
Orissa	1	319	371	149	87	73
Punjab	2	369	308	156	84	81
Rajasthan	2	512	249	119	58	60
Uttar Pradesh	3	333	276	165	101	122
West Bengal	5	648	218	67	38	24
Union Territories						
Delhi	7	604	239	79	39	32
Himachal Pradesh	3	258	285	149	137	168

It is evident from the above that in most cases households in occupation of one room are the

most numerous. Households in occupation of five or more rooms, are, however, quite common in Bihar, Uttar Pradesh and Himachal Pradesh.

5. A perusal of Table E-V. 1 would show that in Uttar Pradesh, as in most of the States and Union Territories, households living in one room are the most common. The proportion of households living in no regular room is very small. An examination of the district data discloses that households living in one room are predominant in 33 districts. Two-room households are predominant in Uttar Kashi, Chamoli, Pithoragarh, Tehri Garhwal, Garhwal, Almora, Allahabad, Hamirpur, Kheri, Sitapur, Bara Banki, Pratapgarh, Deoria and Jaunpur districts. Three-room households are predominant only in district Jalaun and four-room households nowhere. Households occupying five or more rooms are predominant in Fatehpur, Faizabad, Sultanpur, Azamgarh, Ballia and Ghazipur districts. Map No. V/A gives the predominant type of household according to number of rooms (by tahsils).

Households with no Regular Rooms

6. Households with no regular rooms are comparatively few. Only 3 districts have a proportion of more than 10. They are Hardoi (12), Unnao (18) and Lucknow (25). The names of tahsils where the proportion exceeds 25 are Unnao (36) of Unnao and Malihabad (35) of Lucknow. The large proportion in Unnao and Lucknow districts can be attributed to the floods of October, 1960, which rendered many households houseless.

Households with One Room

7. The following Table gives the distribution of districts by the proportion of households living in one room to 1,000 Census households.

TABLE 5.2—*Distribution of Districts by Proportion of Households living in One Room*

Range	Number of Districts
100—199	9
200—299	15
300—399	14
400—499	11
500 and Above	5

From the above Table it is evident that the majority of districts have 200—499 households per thousand living in one room. The districts in the lowest range are Tehri Garhwal, Garhwal, Fatehpur, Jalaun, Faizabad, Sultanpur, Azamgarh, Ballia and Ghazipur. Tehri Garhwal and Garhwal have a preponderance of households living in 2 rooms, Jalaun of those living in 3, and the remaining six of those living in 5 rooms or more. Names of districts where the number of households living in one room is more than one room. They are given in the following Saharanpur (579), Etah (521) and Mirzapur (504).

8. Taking tahsils as units, 23 are such as have more than one-half households living in one-room. They are given in the following Table :

TABLE 5.3—*Tahsils having more than half Households living in One Room*

(District) Tahsil	Proportion to 1,000
(Bijnor)	
1. Najibabad	556
(Moradabad)	
2. Hasanpur	524
3. Thakurdwara	501
4. Moradabad	538
5. Bilari	512
(Budaun)	
6. Gunnaur	610
7. Sahaswan	554
(Rampur)	
8. Rampur	512
9. Shahabad	576
(Pilibhit)	
10. Puranpur	594
(Saharanpur)	
11. Saharanpur	635
12. Roorkee	654
(Muzaffarnagar)	
13. Jansath	517

MAP NO V/A

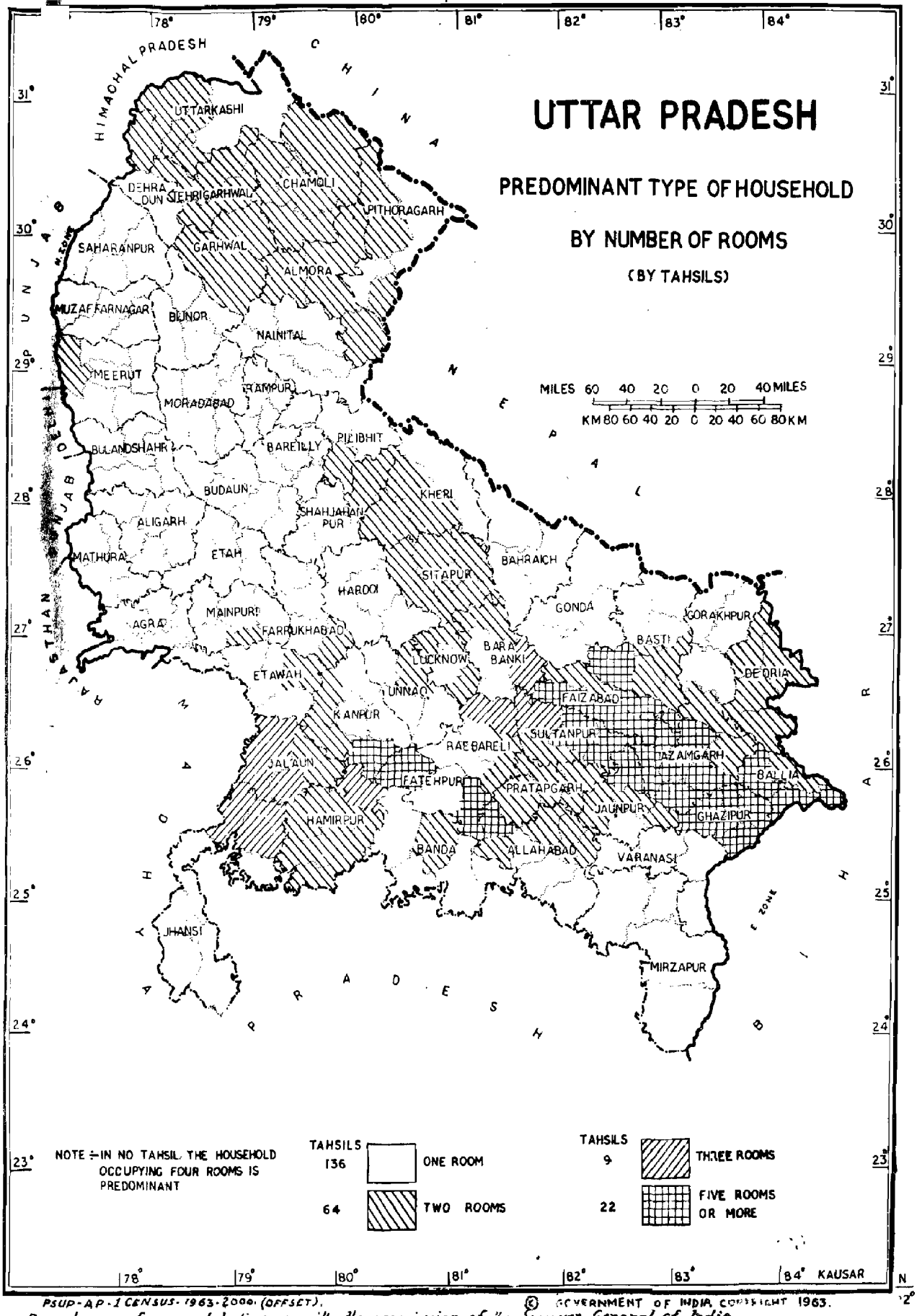

PSUP-AP-I CENSUS-1963-2000 (OFFSET).
© GOVERNMENT OF INDIA COPYRIGHT 1963.
Based upon Survey of India map with the permission of the Surveyor General of India.

(District) / Tahsil	Proportion to 1,000
(Bulandshahr)	
14. Khurja	511
(Mathura)	
15. Chhata	528
16. Mathura	529
(Agra)	
17. Kheragarh	526
18. Agra	502
(Etah)	
19. Kasganj	567
20. Jalesar	524
(Kanpur)	
21. Kanpur	560
(Mirzapur)	
22. Robertsganj	553
23. Dudhi	556

Most of these tahsils are situated in the western U. P. Tahsils Moradabad, Rampur, Saharanpur, Mathura, Agra and Kanpur have cities of population exceeding one lakh. Map No. V/B gives the proportion of households living in one room for each tahsil.

Households with Two Rooms

9. Households with two rooms come next. The following Table gives the distribution of districts by the proportion of households living in two rooms per 1,000 Census households:

TABLE 5.4—*Distribution of Districts by Proportion of Households living in Two Rooms*

Range	Number of Districts
200—249	12
250—299	26
300—349	10
350—399	3
400 and Above	3

It is evident from the above Table that the largest number of districts lies in the range 250-299. The districts in the lowest range are Kanpur, Fatehpur, Jalaun, Hamirpur, Lucknow, Rae Bareli, Bara Banki, Faizabad, Sultanpur, Azamgarh, Ballia and Ghazipur. Districts where the proportion exceeds 350 are Uttar Kashi (398), Chamoli (390), Pithoragarh (403), Tehri Garhwal (407), Garhwal (383) and Almora (408)—all of which are situated in the Himalayan hills. In these districts a two room dwelling is most popular.

10. Taking tahsils as units, 8 of them have more than 400 households per 1,000 living in two-room houses. All of them, with the exception of Kichha tahsil, are situated in the Himalayan hills; whereas the Kichha tahsil is in the Sub-Himalayan region.

TABLE 5.5—*Tahsils having more than two-fifth Households living in Two Rooms*

(District) / Tahsil	Proportion to 1,000
(Uttar Kashi)]	
1. Rajgarhi	454
(Chamoli)	
2. Ukhi Math	414
(Pithoragarh)	
3. Pithoragarh	489
(Tehri Garhwal)	
4. Devaprayag	440
(Garhwal)	
5. Pauri	437
(Almora)	
6. Almora	447
7. Champawat	406
(Naini Tal)	
8. Kichha	405

Households with Three Rooms

11. The proportion of households with three rooms is 165 for the State. The following Table

gives the distribution of districts by the proportion of households living in three rooms to 1,000 households :

TABLE 5.6—*Distribution of Districts by Proportion of Households living in Three Rooms*

Range	Number of Districts
50—99	3
100—149	18
150—199	27
200—249	5
250 and Above	1

From the above Table it is evident that in the majority of districts the proportion of households with three rooms is between 100—199. The districts in the lowest range are Chamoli, Pithoragarh and Saharanpur — Pithoragarh having the smallest proportion of 82. Names of districts having a proportion exceeding 200 are Jalaun (254), Hamirpur (225), Sitapur (211), Bara Banki (214), Deoria (213) and Ballia (203). The district having the highest proportion is Jalaun, where a three-room dwelling is predominant.

12. In no district is the proportion of three-room households less than 50. Names of tahsils having large proportion are given in the following Table :

TABLE 5.7—*Tahsils having more than one-fourth Households living in Three Rooms*

(District) Tahsil	Proportion to 1,000
(Uttar Kashi)	
1. Puraula	258
(Bijnor)	
2. Bijnor	316
(Jhansi)	
3. Moth	267
4. Garautha	253
(Jalaun)	
5. Jalaun	264
6. Konch	254

The tahsil which has the highest proportion of households living in three rooms is Bijnor followed by Moth.

Households with Four Rooms

13. The proportion of households living in four rooms is 101 for the State. The following Table gives the distribution of districts by the proportion of households living in four rooms to 1,000 Census households :

TABLE 5.8—*Distribution of Districts by Proportion of Households living in Four Rooms*

Range	Number of Districts
0—49	5
50—99	22
100—149	17
150—199	7
200 and Above	3

It is apparent from the above that the largest number of districts is comprised in the range 50—99. The districts in the lowest range are Bijnor, Moradabad, Budaun, Saharanpur and Etah. Those in the highest range are Chamoli (212), Tehri Garhwal (214) and Garhwal (233) — all situated in the Himalayan hills.

14. Taking tahsils as units, there are 8 in which the proportion of such households exceeds 200. They are given in the following Table :

TABLE 5.9—*Tahsils having more than one-fifth Households living in Four Rooms*

(District) Tahsil	Proportion to 1,000
(Chamoli)	
1. Karanprayag	226
2. Chamoli	213
(Pithoragarh)	
3. Munsiari	301
(Tehri Garhwal)	
4. Pratapnagar	226
5. Devaprayag	226
(Garhwal)	
6. Pauri	228
7. Lansdowne	236
(Almora)	
8. Ranikhet	260

MAP NO V/8



PSUP-AD-1 CENSUS-1963-2000 (OFFSET)

© GOVERNMENT OF INDIA COPYRIGHT 1963.

Based upon Survey of India map with the permission of the Surveyor General of India.

The lowest proportion in the State is for tahsil Rajgarhi of district Uttar Kashi. Names of tahsils having a proportion of less than 50 are given below :

TABLE 5.10—*Tahsils having less than one-twentieth Households living in Four Rooms*

(District) Tahsil	Proportion to 1,000
(Uttar Kashi)	
1. Rajgarhi	20
(Naini Tal)	
2. Haldwani	43
3. Kashipur	45
4. Kichha	38
(Bijnor)	
5. Najibabad	46
6. Bijnor	22
7. Dhampur	35
(Moradabad)	
8. Hasanpur	46
9. Sambhal	48
10. Thakurdwara	35
11. Moradabad	43
12. Bilari	43
(Budaun)	
13. Gunnaur	42
14. Sahaswan	39
(Rampur)	
15. Rampur	45
16. Shahabad	40
(Bareilly)	
17. Aonla	48
(Pilibhit)	
18. Puranpur	27
(Saharanpur)	
19. Saharanpur	30
20. Roorkee	32
(Muzaffarnagar)	
21. Jansath	49
(Bulandshahr)	
22. Khurja	45
(Mathura)	
23. Chhata	39
(Agra)	
24. Kheragarh	44
(Etah)	
25. Kasganj	37
26. Jalesar	47
(Mirzapur)	
27. Robertsganj	48

Except Robertsganj tahsil of district Mirzapur all other tahsils are situated in the western U. P.

Households wtih Five Rooms and More

15. The proportion of households living in 5 rooms and more is 122 for the whole State. The following Table gives the distribution of districts by the proportion of households living in five rooms and more to 1,000 Census households :

TABLE 5.11—*Distribution of Districts by Proportion of Households living in Five Rooms and More*

Range	Number of Districts	Range	Number of Districts
0—49	10	150—199	9
50—99	19	200—249	2
100—149	9	250 and Above	5

It is evident from the above Table that the largest number of districts is in the range 50—99. Districts in the lowest range are Pithoragarh, Naini Tal, Bijnor, Moradabad, Budaun, Rampur, Saharanpur, Bulandshahr, Etah and Bahraich — the lowest proportion being for Bijnor (31). Districts in the two highest ranges are Fatehpur (257), Faizabad (259), Sultanpur (242), Azamgarh (285), Jaunpur (217), Ballia (276) and Ghazipur (294). All of these districts lie in the central and eastern U. P.

16. Among tahsils the highest proportion is for tahsil Kadipur of district Sultanpur. Twenty tahsils having a proportion exceeding 250 are given below :

TABLE 5.12—*Tahsils having more than one-fourth Households living in Five and more Rooms*

(District) Tahsil	Proportion to 1,000
(Fatehpur)	
1. Bindki	308
2. Khaga	287
(Faizabad)	
3. Bikapur	261
4. Akbarpur	280
5. Tanda	303
(Sultanpur)	
6. Sultanpur	263
7. Kadipur	354
(Azamgarh)	
8. Sagri	283
9. Azamgarh	282

(District) Tahsil	Proportion to 1,000
10. Muhammadabad	340
11. Phulpur	286
12. Lalganj	339
(Jaunpur)	
13. Shahganj	265
14. Kerakat	257
(Ballia)	
15. Rasra	336
16. Ballia	273
(Ghazipur)	
17. Saidpur	287
18. Ghazipur	278
19. Muhammadabad	332
20. Zamania	275

All these tahsils are situated in the central and eastern U. P. In these five or more roomed houses are quite a common feature.

Households according to Rooms occupied in Cities and Towns with Population of 50,000 and Above

17. The 35 cities and towns will now be taken up for study. A perusal of Subsidiary Table E-V.1 shows that households in these towns are mostly in occupation of one or two rooms.

18. *Households with no Regular Rooms*—The proportion of households with no regular room is very small. Names of towns having a proportion of 10 or more are Agra (10), Kanpur M. C. (10), Sitapur (15), and Lucknow (26). All of these, with the exception of Sitapur, are large cities. In such cities, owing to acute congestion, an appreciable number of households lives in verandahs, open sheds, etc. The large proportion in the case of Sitapur and Lucknow can, to some extent, be explained by the occurrence of unprecedented floods, which preceded the Housclisting operation rendering many families houseless.

19. *Households with One Room*—The following Table gives the distribution of these 35 towns by the proportion of households living in one room :

TABLE 5.13—*Distribution of Class I and II Towns by Proportion of Households living in One Room.*

Range	Number of Towns
200—299	1
300—399	5
400—499	15
500—599	9
600 and Above	5

It is evident from the above that the largest number of towns lies within the range 400—499. The lowest proportion is in the case of Jaunpur (270), which is rather lucky in the matter of congestion. Towns which have more than half of the households living in one-room are Amroha, Moradabad, Rampur, Pilibhit, Shahjahanpur, Saharanpur, Hardwar, Meerut M. B., Agra, Firozabad, Kanpur M. C., Kanpur Cantt., Bahraich and Gorakhpur. Of these Moradabad (605), Saharanpur (617), Firozabad (683), Kanpur M. C. (624) and Kanpur Cantt. (614) are in the highest range. Congestion in these towns is extremely severe.

20. *Households with Two Rooms*—The following Table gives the distribution of towns by the proportion of households living in two rooms :

TABLE 5.14—*Distribution of Class I and II Towns by Proportion of Households living in Two Rooms*

Range	Number of Towns
Below 200	2
200—249	8
250—299	20
300—349	4
350 and Above	1

It is evident from the above Table that the largest number of towns is comprised in the middle ranges of 200 to 299. The lowest proportion is for Meerut M. B. (196), followed by Firozabad (156), which have the greatest preponderance of one-room dwellings. The towns

in the two high ranges are Rampur (300), Bareilly (311), Ghaziabad (303), Meerut Cantt. (377) and Jhansi (312), which have a good number of households in occupation of two rooms.

21. *Households with Three Rooms*—The following Table gives the distribution of towns by the proportion of households living in three rooms:

TABLE 5.15—*Distribution of Class I and II Towns by Proportion of Households living in Three Rooms*

Range	Number of Towns
50—74	3
75—99	7
100—124	16
125—149	6
150—174	2
175 and Above	1

The majority of towns lies in the range 100—124. The highest proportion is for Jaunpur. Names of towns where the proportion is above 125 are Dehra Dun (147), Muzaffarnagar (131), Etawah (127), Allahabad (173), Jhansi (149), Sitapur (138), Faizabad-*cum*-Ayodhya (168), Jaunpur (190) and Mirzapur-*cum*-Vindhyachal (149), where a good sprinkling of three-room dwellings exists. The lowest proportion is for Moradabad. Names of towns where the proportion is less than 75 are Moradabad (56), Firozabad (70) and Kanpur M. C. (69) which are densely populated.

22. *Households with Four Rooms*—The following Table gives the distribution of towns by the proportion of households living in four rooms to 1,000 Census households:

TABLE 5.16—*Distribution of Class I and II Towns by Proportion of Households living in Four Rooms*

Range	Number of Towns
20—39	4
40—59	18
60—79	7
80—99	5
100 and Above	1

It is evident from the above Table that for the majority of towns the proportion is between 40—59. The highest proportion is for Jaunpur (109) and the lowest for Kanpur Cantt. (27). Names of towns where the proportion is 75 or above are Dehra Dun (77), Allahabad (89), Jhansi (88), Faizabad-*cum*-Ayodhya (91), Jaunpur (109), Varanasi (84) and Mirzapur-*cum*-Vindhyachal (80).

23. *Households with Five Rooms and Above*—The following Table gives the distribution of towns by the proportion of households living in five rooms and more:

TABLE 5.17—*Distribution of Class I and II Towns by Proportion of Households living in Five Rooms and More*

Range	Number of Towns
0—49	8
50—74	15
75—99	8
100—124	2
125—149	1
150 and Above	1

The majority of towns are comprised in the range 50—74. Towns having more than 100 households per 1,000 living in houses of five or more rooms are Faizabad-*cum*-Ayodhya (134), Jaunpur (152), Varanasi (110) and Mirzapur-*cum*-Vindhyachal (112)—all of which are in the central and eastern U. P. Towns where the proportion is less than 50 are Amroha (47), Rampur (22), Shahjahanpur (47), Saharanpur (35), Meerut Cantt. (45), Firozabad (42), Kanpur M. C. (29) and Kanpur Cantt. (19).

Number of Persons per Room and per Household in each Category of Household

24. Subsidiary Table E-V.2 gives the average number of persons per room and the number of persons per household in each district, and of the average number of persons per room and per household for every category of households. Households have been divided into five categories according to the number of rooms occupied.

The Table gives data for each district, with rural and urban breakdown, and for all towns having a population of 50,000 and above.

25. The following Table gives the average number of persons occupying one room in the States and the adjoining Union Territories :

TABLE 5.18—*Average Number of Persons per Room in States and certain Union Territories*

States	Average Number of Persons per Room		
	Total	Rural	Urban
Andhra Pradesh	2·95	3·05	2·54
Assam	2·42	2·43	2·37
Bihar	2·30	2·29	2·43
Gujarat	3·27	3·49	2·76
Jammu and Kashmir	2·66	2·83	2·05
Kerala	2·44	2·47	2·28
Madhya Pradesh	2·68	2·75	2·33
Madras	3·03	3·17	2·70
Maharashtra	3·38	3·50	3·12
Mysore	2·82	2·92	2·52
Orissa	2·07	2·08	1·99
Punjab	2·47	2·46	2·47
Rajasthan	2·65	2·74	2·28
Uttar Pradesh	2·02	1·98	2·34
West Bengal	3·29	3·38	3·04
Union Territories			
Delhi	3·03	2·58	3·10
Himachal Pradesh	1·72	1·73	1·57

It is evident from the above Table that in the majority of States the number of persons per room is between 2 and 3. Uttar Pradesh has a comparatively low figure of 2.02. The number of persons per room in Gujarat, Madras, Maharashtra, West Bengal and the Union Territory of Delhi is above 3. An examination of separate figures for rural and urban areas shows that in the majority of States the number of persons per room is higher for the rural areas than for the urban. The exceptions are Bihar, the Punjab, Uttar Pradesh and Delhi.

26. Comparing the condition of housing in various States, it would appear that the degree of congestion in Uttar Pradesh is lower than in other States. An examination of number of persons per room for the districts of this State shows that the figure varies between 1.05 and 2.84. The following Table gives the distribution of districts by the number of persons per room :

TABLE 5.19—*Distribution of Districts by Density of Persons per Room*

Range	Number of Districts
1·00—1·50	2
1·51—1·75	14
1·76—2·00	9
2·01—2·25	15
2·26—2·50	4
2·51 and Above	10

The largest number of districts is in the range 2.01—2.25. The 2 districts in the lowest range are Tehri Garhwal (1.05) and Bara Banki (1.50). The 10 districts in the highest range are Moradabad (2.76), Budaun (2.73), Rampur (2.51), Saharanpur (2.79), Muzaffarnagar (2.62), Bulandshahr (2.72), Mathura (2.51), Agra (2.68), Etah (2.84) and Mirzapur (2.54), all situated in the western U. P., with the exception of the last. The density of persons per room in each district is given in Map No. V/C.

Persons per Room in Rural Areas

27. The following Table gives the distribution of districts by the number of persons per room in rural areas :

TABLE 5.20—*Distribution of Districts by Density of Persons per Room (Rural)*

Range	Number of Districts
1·00—1·50	6
1·51—1·75	13
1·76—2·00	8
2·01—2·25	13
2·26—2·50	5
2·51 and Above	9

MAP NO V/C

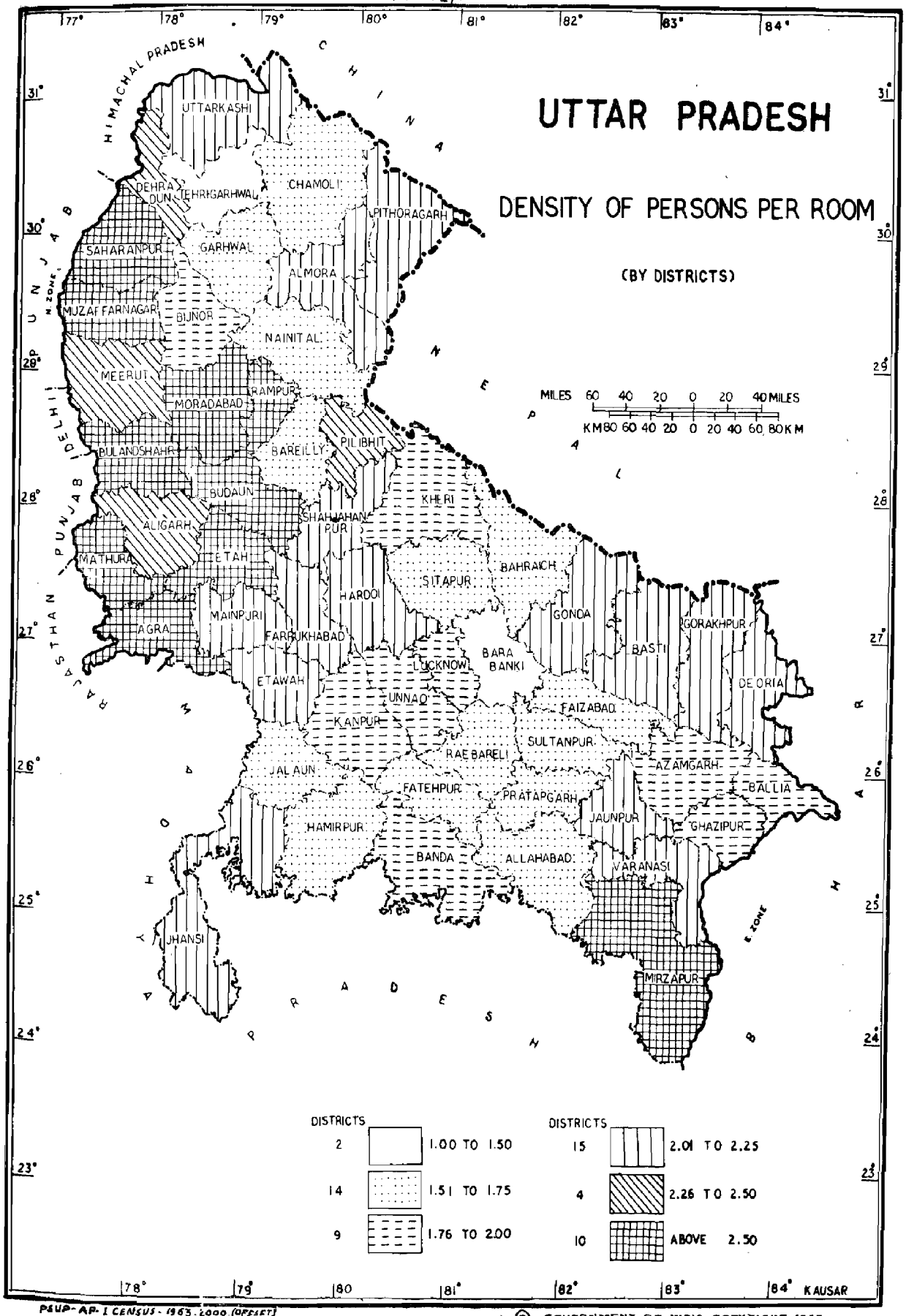

P&UP-AP-I CENSUS-1963-1000 (OFFSET)

© GOVERNMENT OF INDIA COPYRIGHT 1963.

Based upon Survey of India map with the permission of the Surveyor General of India.

It will be seen from the above that in the majority of districts the density is between 1.51 and 2.25. Districts in the smallest range are Tehri Garhwal (1.04), Garhwal (1.50), Naini Tal (1.44), Fatehpur (1.49), Bara Banki (1.49) and Faizabad (1.47). In these districts housing conditions are not bad, either because the households are small or because a large percentage of them is in possession of houses with several rooms. Districts in the highest range are Moradabad (2.69), Budaun (2.74), Saharanpur (2.87), Muzaffarnagar (2.65), Bulandshahr (2.76), Mathura (2.54), Agra (2.58), Etah (2.87) and Mirzapur (2.63)—all of them except Mirzapur lying in the western U. P. Even districts with a high density of persons per room have less congestion than prevailing in many other States.

Persons per Room in Urban Areas

28. In Uttar Pradesh the density of persons per room is higher in urban areas, unlike the majority of States. The following Table gives the distribution of 52 districts having urban areas by the number of persons per room :

TABLE 5.21—*Distribution of Districts by the Density of Persons per Room (Urban)*

Range	Number of Districts
Up to 1·50	2
1·51—1·75	2
1·76—2·00	12
2·01—2·25	14
2·26—2·50	11
2·51—2·75	8
2·76 and Above	3

Most of the districts have a density between 1.76 and 2.50 persons per room. The two districts in the smallest range are Uttar Kashi (1.47) and Tehri Garhwal (1.31) where congestion is least. Names of districts having density exceeding 2.75 are Moradabad (3.04), Rampur (2.98) and Agra (2.89). The density of Moradabad is higher than the average densities of most of the States and Union Territories except Maharashtra and Delhi.

Persons per Room in Cities and Towns with Population of 50,000 and Above

29. The following Table gives the distribution of 35 Class I and II towns by the number of persons per room :

TABLE 5.22—*Distribution of Class I and II Towns by Density of Persons per Room*

Range	Number of Towns
Up to 1·75	1
1·76—2·00	4
2·01—2·25	5
2·26—2·50	5
2·51—2·75	11
2·76—3·00	7
3·01 and Above	2

It will be seen that the largest number of towns lies in the range 2.51—2.75. The smallest number of persons per room is at Bareilly (1.69). Names of towns in the next lowest range are Dehra Dun (1.92), Hardwar (1.97), Allahabad (1.98) and Mirzapur-*cum*-Vindhyachal (1.89). In these towns available accommodation per person is better than in others. Towns in the two highest ranges are Sambhal (2.95), Amroha (2.98), Moradabad (3.38), Rampur (2.94), Saharanpur (2.96), Meerut M. B. (2.82), Agra (2.90), Firozabad (3.10) and Kanpur Cantt. (2.89). These towns offer the least living accommodation per person and are the most congested. The greatest congestion exists at Moradabad and Firozabad.

30. A separate study of some selected slum areas of Kanpur M. C. was made. 172 enumeration blocks in seven wards of Kanpur Municipal Corporation were selected for this purpose. The following Table gives the number

of households by the number of rooms and the number of persons for the selected areas :

TABLE 5.23—*Households by Number of Rooms and Number of Persons in selected Blocks of Kanpur M. C.*

(Kanpur Municipal Corporation : Selected Blocks of Ward Nos. 4, 15, 20, 21, 23, 31 and 33)

Number of Rooms	Total No. of House-holds	Number of Households according to Number of Persons in the Household				
		One Person	2-3 Persons	4—6 Persons	7—9 Persons	10 Persons and Above
1	2	3	4	5	6	7
No Regular room	56	20	16	13	5	2
1 room	19,624	4,232	6,698	6,518	1,726	450
2 rooms	4,750	404	1,325	1,897	844	280
3 rooms	1,034	29	136	410	278	181
4 rooms	373	9	32	106	117	109
5 rooms	313	10	28	56	75	144

This Table shows that the largest number of households lives in one-room accommodation. Of these more than 42 per cent are composed of more than 4 persons. There were as many as 450 households of 10 or more persons living in one-room accommodation. Similarly, out of 4,750 households living in 2 rooms, over 60 per cent were composed of 4 or more persons. These figures clearly indicate the extent of congestion prevailing in the slum areas of Kanpur.

31. The following Table gives the figures for wards which have the highest and lowest densities of persons per room in the five KAVAL cities, arranged according to their 1961 population :

TABLE 5.24—*Wards in KAVAL Cities having Highest and Lowest Density of Persons per Room*

	Highest		Lowest	
	Ward No.	Density	Ward No.	Density
Kanpur	23	4·03	2	2·06
	33	3·96	34	1·84
	31	3·72	28	1·69
Lucknow	29	3·16	21	2·15
	10	3·15	20	2·07
	12	3·10	31	1·93
Agra	5	3·26	3	2·79
	6	3·12	4	2·51
	2	2·89	1	2·46
Varanasi	5	3·56	17	1·80
	23	2·92	10	1·76
	21	2·91	24	1·23
Allahabad	17	2·57	5	1·68
	13	2·41	11	1·52
	19	2·37	6	1·50

32. The position obtaining in the remaining 12 cities arranged in order of their 1961 population is given by the following Table :

TABLE 5.25—*Wards in Other Cities having Highest and Lowest Density of Persons per Room.*

City	Highest		Lowest	
	Ward No.	Density	Ward No.	Density
Meerut	2	3·72	15	1·87
Bareilly	4	3·09	6 and 15	1·13
Moradabad	1	4·27	13	2·66
Saharanpur	11	3·45	9	2·00
Aligarh	15	3·25	7	1·72
Gorakhpur	4	3·30	8	1·59
Jhansi	10	2·77	7 and 14	1·64
Dehra Dun	5	2·69	6	1·27
Rampur	1	3·74	14	2·01
Mathura	2	3·00	1	2·32
Shahjahanpur	3	3·60	6	1·71
Mirzapur-*cum*-Vindhyachal	12	2·65	2	0·96

The greatest amount of congestion exists in Ward No. 1 of Moradabad, which even exceeds the congestion in Kanpur. Certain localities of Meerut, Bareilly, Saharanpur, Aligarh, Gorakhpur, Rampur, Mathura and Shahjahanpur are quite congested. In Moradabad, Saharanpur, Rampur and Mathura even the minimum is quite high.

Size of Households

General

33. The following Table gives the number of persons per household for total, rural and urban population of the States and the adjoining Union Territories :

TABLE 5.26—*Number of Persons per Household in States and certain Union Territories*

States	Persons per Household		
	Total	Rural	Urban
Andhra Pradesh	4·82	4·79	5·00
Assam	5·34	5·36	5·11
Bihar	5·57	5·58	5·49
Gujarat	5·30	5·35	5·15
Jammu and Kashmir	5·60	5·51	6·12
Kerala	5·85	5·79	6·25
Madhya Pradesh	4·82	4·84	4·70
Madras	4·62	4·57	4·76
Maharashtra	5·12	5·11	5·15
Mysore	5·42	5·42	5·41
Orissa	4·81	4·83	4·54
Punjab	5·71	5·84	5·21
Rajasthan	5·30	5·32	5·21
Uttar Pradesh	5·15	5·16	5·03
West Bengal	5·28	5·38	4·97
Union Territories			
Delhi	5·08	6·25	4·95
Himachal Pradesh	5·08	5·10	4·66

From the above Table it is evident that the size of an average household in rural and urban areas taken together varies between 4.62 and 5.85. In the majority of States the average size of a household is above 5.0. In Andhra Pradesh, Madhya Pradesh, Madras and Orissa it is less than 5.0. The largest average household is in Kerala and the smallest in Madras.

34. In the rural areas the average size varies from 4.57 in Madras to 6.25 in Delhi. In urban areas it varies from 4.54 in Orissa to 6.25 in Kerala. As a rule, the average rural household is larger than of the urban. The exceptions are Andhra Pradesh, Jammu and Kashmir, Kerala, Madras, and Maharashtra. In Uttar Pradesh the size of the average rural household is about 2 per cent larger than of the urban.

35. The following Table gives the average size of household for the rural and urban population of the State for the years 1911 to 1961 :

TABLE 5.27—*Average Size of Households in Uttar Pradesh from* 1911 *to* 1961

Year	Total	Rural	Urban
1911	4·63	4·64	4·54
1921	4·56	4·57	4·54
1931	4·77	4·82	4·40
1941	5·04	5·01	5·25
1951	5·04	5·07	4·87
1961	5·15	5·17	5·03

There was a fall in the size of the average household in 1911 owing to an artificial increase in their number due to the prevalence of the plague, on account of which a large number of temporary structures had to be put up. The actual size in 1911 was slightly larger than what the figures indicate. In 1921 there was a fall, but it was insignificant taking into consideration that a large number of empty houses had been counted as occupied. The population fell during the decade 1911-21 by 3.1 per cent and the number of households by 1.7 per cent, thereby causing a decrease in the size of household. In 1931 the population, the number of households and the size of households all showed an increase. About half of the increase in the decade 1921-31 was due to increase in the size of average household, and half due to the increase in the number of households. The latter was caused by labour migrating to towns as a result of the abnormal fall in agricultural prices at the end of the decade, leaving the families in villages, and partly due to the continued breaking up of the joint family system. In 1941 the population, the number of households and the size of households again showed an increase. The population during this decade rose by 13.6 per cent, while the number of households increased by 7.6 per cent only, resulting in an increase in the size of the household. More than half of the increase in population in the decade 1931-41 was due to increase in the number of households, and the remaining due to the increase in the size of an average household. The causes of increase in the number of households were the same as in the previous decade. In the rural areas, owing to favourable

agricultural conditions, the tendency towards the breaking up of the joint family system was resumed. The increase in the size of the urban household, on the other hand, was remarkable. The immigrants had to join existing urban households as guests or visitors, or to huddle up in larger households owing to difficulties of housing. During the 1941-51 decade the increase in population and number of households was 12.2 per cent and 11.7 per cent, respectively. The size of the average household remained practically the same. In the urban areas the size decreased from 5.3 to 4.9. The increase in population is attributable to the increase in the number of households. The increase in the number of households was due to the movement of population from rural to urban areas and to the continued breaking up of the joint family system, facilitated by improvement in housing position. The story of the rise and fall in the number of households and their size during the period 1911–1951 has been borrowed from the *U. P. Census Report*, 1951.

36. In 1951–61 the population has increased by 16.66 per cent, but the number of households has increased only by 12.05 per cent, resulting in an increase in the size of an average household. Three-fourths of the population has increased on account of increase in the number of households, and one-fourth owing to increase in the size of an average household. Map No. V/D gives the average size of households for each district.

Size of Household in Rural Areas

37. The following Table gives the distribution of districts according to the average size of households :

TABLE 5.28—*Distribution of Districts by average Size of Household (Rural)*

Range	Number of Districts
Up to 4·00	3
4·01—4·50	1
4·51—5·00	20
5·01—5·50	21
5·51—6·00	5
6·01 and Above	4

The size of household in a large majority of districts varies between 4.51 and 5.50. In Garhwal (4.47), Naini Tal (2.79), Bijnor (3.35) and Bahraich (3.55) the average household has fewer inmates than 4.50. Names of districts where the size of the average household is larger than 5.50 are Muzaffarnagar (5.58), Meerut (5.54), Agra (5.63), Deoria (5.90), Azamgarh (6.13), Jaunpur (5.92), Ballia (6.51), Ghazipur (6.43) and Varanasi (6.14). The size of the average household in the rural areas of Azamgarh, Ballia, Ghazipur and Varanasi is particularly large. In all these districts, except Varanasi, the typical household lives in a five-room dwelling.

Size of Household in Urban Areas

38. The following Table gives the distribution of districts according to the average size of urban households in 52 districts of the State :

TABLE 5.29—*Distribution of Districts by average Size of Household (Urban)*

Range	Number of Districts
Up to 3·50	1
3·51—4·00	2
4·01—4·50	5
4·51—5·00	15
5·01—5·50	21
5·51 and Above	8

In the majority of districts the size of household varies between 4.51 and 5.50. Districts having the smallest urban households are Uttar Kashi (3.15), Garhwal (3.94) and Bijnor (3.89). Many inhabitants of the towns of these districts keep their families in villages. Districts where the number of persons per household is more than 5.50 are Moradabad (5.62), Agra (5.56), Jalaun (5.52), Deoria (5.62), Azamgarh (5.52), Jaunpur (5.66), Ballia (5.79) and Ghazipur (5.57).

Size of Household in Cities and Towns with Population of 50,000 and Above

39. The following Table gives the distribution of 35 towns having population of 50,000

MAP NO V/D

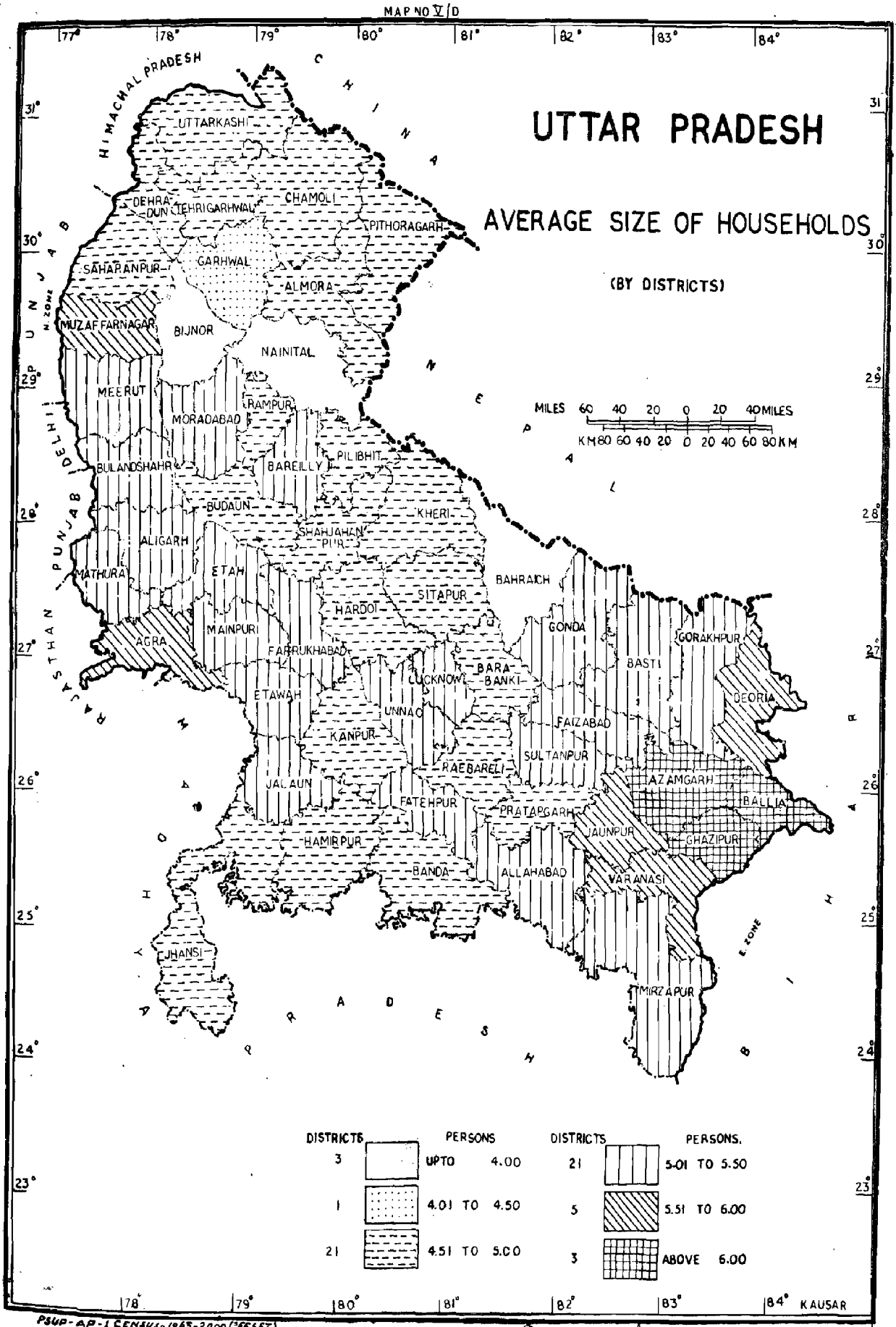

PSUP-AP-I CENSUS-1965-2000 (OFFSET).

© GOVERNMENT OF INDIA COPYRIGHT

Based upon Survey of India map with the permission of the Surveyor General of India

and above according to the number of persons per household :

TABLE 5.30—*Distribution of Class I and II Towns by average Size of Household*

Range	Number of Towns
Up to 4·50	3
4·51—5·00	9
5·01—5·50	14
5·51 and Above	9

In a majority of towns the size of household varies between 4.51 and 5.50. Towns having the smallest households are Dehra Dun (4.44), Hardwar (3.97) and Kanpur M. C. (4.46). Towns in which the average household has more than 5.50 inmates are Sambhal (5.92), Amroha (5.51), Moradabad (6.14), Bareilly (5.52), Meerut M. B. (5.98), Hapur (5.62), Hathras (5.74), Agra (5.68) and Jaunpur (5.88)—all of which, with the exception of Jaunpur, are in the western U. P. Of all the cities, Moradabad has the largest average household.

Size of Households in Rural Areas according to the Number of Rooms

Households with One Room

40. In 48 districts the average number of persons per household varies between 3.01 and 4.50. Districts having less than 3.00 are Naini Tal (2.41), Rae Bareli (2.69) and Bahraich (2.69) and districts having more than 4.50 are Bulandshahr (4.56), Mathura (4.54) and Agra (4.76). Conditions of living in the rural areas of these three districts are very congested.

Households with Two Rooms

41. In 47 districts the average number of persons per household varies between 4.01 and 5.50. The three districts having less than 4.00 persons are Naini Tal (2.14), Bijnor (3.26) and Bahraich (3.43). Districts which have an average of more than 5.50 are Bareilly (5.60), Muzaffarnagar (5.79), Mathura (5.52) and Agra (5.61).

Households with Three Rooms

42. In 39 districts the average is between 4.01 and 6.00. The two districts which have a smaller average are Naini Tal (3.91) and Bijnor (1.88). District which have an average exceeding 6.25 are Muzaffarnagar (6.51), Meerut (6.26), Bulandshahr (6.52), Agra (6.32), Etah (6.34) and Ballia (6.31).

Households with Four Rooms

43. In 42 districts the average number of persons varies between 5.01 and 7.00. The four districts with the smallest average are Garhwal (4.83), Naini Tal (4.43), Bijnor (4.50) and Bahraich (4.95). Districts where the average is more than 7.00 are Muzaffarnagar (7.40), Meerut (7.15), Bulandshahr (7.18), Aligarh (7.04), Gorakhpur (7.17), Ballia (7.18), Varanasi (7.45) and Mirzapur (7.14).

Households with Five Rooms and Above

44. In 46 districts the average number of persons per household varies between 6.51 and 9.00. The six districts which have an average lower than 6.51 are Garhwal (5.86), Fatehpur (6.21), Hamirpur (6.46), Banda (6.10), Sitapur (6.36) and Bahraich (6.40). The two districts having an average exceeding 9.00 are Muzaffarnagar (9.89) and Mirzapur (9.04).

Size of Households in Urban Areas according to the Number of Rooms

Household with One Room

45. In 44 districts, the average varies between 3.01 and 4.50. Districts having an average below 3.00 are Uttar Kashi (1.76), Almora (2.39), Banda (2.85), Faizabad (2.85) and Pratapgarh (2.06). The three districts which have an average of more than 4.50 persons per household are Moradabad (4.65), Pilibhit (4.52) and Agra (4.51). In the towns of these districts there is acute congestion.

Households with Two Rooms

46. In 40 districts the average varies between 4.51 and 5.50. Districts where the average number of persons is less than 4.51 are Uttar Kashi (3.31), Tehri Garhwal (3.30), Garhwal (3.74), Almora (3.87), Bijnor (3.51) and Banda (4.04). Districts in which the average number of persons is more than 5.50 are Moradabad (5.98), Bareilly (5.84), Meerut (5.69), Agra (6.11), Lucknow (6.46) and Deoria (6.23).

Households with Three Rooms

47. In 9 districts the average is between 5.01 and 5.50, and in 31 between 5.51 and 6.50.

Districts where the average number of persons per household is less than 5.01 are Tehri Garhwal (4.02), Almora (4.66), Naini Tal (3.87), Allahabad (4.59) and Hamirpur (4.99). Districts where the proportion is more than 6.50 are Moradabad (7.49), Bareilly (6.68), Meerut (6.52), Aligarh (6.90), Agra (6.87), Etah (6.57), and Pratapgarh (6.57).

Households with Four Rooms

48. In 44 districts the average varies between 5.51 and 7.50. Districts where the proportion is less than 5.51 are Uttar Kashi (5.10), Dehra Dun (5.30) and Hardoi (4.76). Districts where the average number of persons per household is more than 7.50 are Budaun (8.89), Rampur (7.80), Bareilly (7.63), Faizabad (7.65) and Pratapgarh (9.61).

Households with Five Rooms and Above

49. In 42 districts the average varies between 6.51 and 9.00. Names of districts where the proportion is less than 6.51 are Uttar Kashi (5.73), Tehri Garhwal (6.48), Garhwal (6.08) and Bijnor (6.24). Districts where the average number of persons per household is more than 9.00 are Moradabad (9.09), Meerut (9.17), Agra (9.14), Gonda (10.97), Faizabad (9.25) and Ballia (9.05).

The large dwellings of Uttar Kashi, Tehri Garhwal, Garhwal and Bijnor districts accommodate comparatively fewer persons.

Size of Households in Cities/Towns with Population of 50,000 and Above according to Number of Rooms

Households with One Room

50. The following Table gives the distribution of 35 towns according to the average number of persons per household living in one room :

TABLE 5.31—*Distribution of Class I and II Towns by average Number of Persons per Household occupying One Room*

Range	Number of Towns
Up to 3·50	2
3·51—4·00	12
4·01—4·50	12
4·51 and Above	9

Dehra Dun (3.31) and Faizabad-*cum*-Ayodhya (2.97) have the smallest number of persons per household. Towns having more than 4.50 persons per household in occupation of one room are Sambhal (4.61), Amroha (4.66), Moradabad (4.91), Bareilly (4.53), Pilibhit (4.65), Hapur (4.51), Meerut Cantt. (4.96), Hathras (4.56), and Agra (4.66). These figures speak of the extent of congestion at these places, all situated in the western U. P.

Households with Two Rooms

51. The following Table gives distribution of 35 towns according to the average number of persons per household living in two rooms :

TABLE 5.32—*Distribution of Class I and II Towns by average Number of Persons per Household occupying Two Rooms*

Range	Number of Towns
Up to 4·00	2
4·01—4·50	1
4·51—5·00	8
5·01—5·50	10
5·51—6·00	10
6·01 and Above	4

From the above Table it will be seen that for most of the towns the number of persons per household is between 4.51 and 6.00. Towns where the average number is up to 4.50 are Hardwar (3.95), Muzaffarangar (4.26) and Meerut Cantt. (3.23). Towns where the average number is more than 6.00 are Moradabad (6.94), Meerut M. B. (8.76), Firozabad (8.00), and Lucknow (6.60).

Households with Three Rooms

52. The following Table gives the distribution of 35 towns according to the average number of persons per household living in three rooms :

TABLE 5.33—*Distribution of Class I and II Towns by average Number of Persons per Household occupying Three Rooms*

Range	Number of Towns
Up to 5·00	4
5·01—5·50	4
5·51—6·00	5
6·01—6·50	11
6·51—7·00	6
7·01 and Above	5

For the majority of towns the average number of persons per household is between 5.01 and 7.00. Towns having an average of below 5.01 are Dehra Dun (4.89), Hardwar (3.66), Meerut Cantt. (4.83) and Allahabad (4.56). Towns where the average is more than 7.00 are Sambhal (9.86), Moradabad (12.07), Meerut M. B. (7.76), Hathras (7.80) and Firozabad (7.20).

Households with Four Rooms

53. The following Table gives the distribution of 35 towns according to the average number of persons per household living in four rooms :

TABLE 5.34—*Distribution of Class I and II Towns by average Number of Persons per Household occupying Four Rooms*

Range	Number of Towns
Up to 6·00	5
6·01—6·50	4
6·51—7·00	10
7·01—7·50	6
7·51—8·00	6
8·01 and Above	4

For the majority of towns the average number of persons per household is between 6.01 and 8.00. Names of towns where the average is below 6.01 are Pilibhit (5.87), Shahjahanpur (5.97), Dehra Dun (5.45), Hardwar (5.55) and Allahabad (5.79). Towns where the average is more than 8.00 are Budaun (10.12), Meerut Cantt. (8.68), Firozabad (8.18), and Faizabad-*cum*-Ayodhya (8.25).

Households with Five Rooms and Above

54. The following Table gives the distribution of 35 towns according to the average number of persons per household living in five rooms and more :

TABLE 5.35—*Distribution of Class I and II Towns by average Number of Persons per Household occupying Five Rooms and More*

Range	Number of Towns
Up to 7·00	3
7·01—7·50	4
7·51—8·00	8
8·01—8·50	6
8·51—9·00	6
9·01 and Above	8

From the above Table it will be seen that in a majority of towns the average number of persons per household is between 7.01 and 9.00. Names of towns where the proportion is below 7.01 are Bareilly (6.63), Meerut M.B. (6.55) and Kanpur Cantt. (6.12). In these towns the large dwellings have comparatively fewer inhabitants. Towns where the proportion is more than 9.00 are Amroha (10.19), Moradabad (9.25), Ghaziabad (9.63), Meerut Cantt. (14.89), Agra (9.63), Firozabad (10.02), Sitapur (9.32) and Faizabad *cum*-Ayodhya (9.76).

PSUP—A.P. 1 Census—1964. 2,000.

A Note on

Settlement Pattern of Villages and House Types

A revenue *mauza* which forms the unit of revenue records is a demarcated area of land. It may be totally uninhabited or may have habitation. A revenue *mauza* with a number of human dwellings is usually called a village. Houses in a village may be scattered or may be in the form of an assemblage. There can also be several assemblages within the limits of a *mauza*. Each of these is strictly a hamlet, but the hamlet which takes its name after the *mauza* is loosely called the main village and the remaining ones only are called hamlets.

Villages were formed as man took to a settled agricultural life and side by side carried on rearing of cattle. Every village besides human dwellings has tracts of cultivable land, pasture-land and unculturable waste. India being predominantly an agricultural country, an overwhelming proportion of its population lives in villages. In Uttar Pradesh 87·1 per cent of the population is rural and there are 112,624 inhabited villages strewn all over the State. In agriculturally prosperous areas villages are compact. If in such areas dwellings become scattered, it shows that agricultural prosperity has declined. "Scattered type of occupation is an index of agricultural deterioration in old areas of settlement where otherwise the compact village is the general type."[1] Growth of size is another index of agricultural prosperity. "In the old settlement if the village has not been enlarged, this means that the progress in agriculture has not kept pace and people must have migrated to surrounding areas where means of livelihood are available. Contrary to it, big villages have prosperous agriculture with the result that people have kept on dwelling in the same spot."[2]

Whenever a new settlement was contemplated, a convenient place was selected, but at times an inconvenient spot had to be chosen. "Potable water, defensible site and fertile soil are the main factors which determine the location and size of villages. Land forms, climate, vegetation and communications also determine village sites. Potable water is obtainable from a spring, a well, a reservoir, a stream or a canal. So where these are found at the outskirts of a sand-dune, a mountain ridge, a river bend, a raised ground in a marshy land, a lake etc., hamlets and villages are established".[3] Since cultivation is the mainstay of the village economy, every effort was made to bring under cultivation the maximum extent of land, subject, of course, to the need of producing more and the availability of resources to exploit the land. In the earlier stages, when land was plentiful in comparison to demand, dwellings could be constructed on cultivable land. But with the passage of time, population increased resulting in greater pressure on land and hence *abadi* sites were located on cultivable land only when unculturable land was not available.

Superstition is another factor playing an important part in the location of *abadi*. No one would like to inhabit a place with unhappy and unpleasant associations in the past. For example, the *Tharus* in district Kheri who live in villages located in the forest belt of the *Tarai* Region would vacate a site as soon as the place is visited by an epidemic leading to deaths on a large scale. Thus the site of their original settlement is subject to constant change.

Proximity to fertile land and a good source of water supply are also important factors determining the selection of *abadi* site. A fairly large number of village and town settlements are located by the river side but at an elevation to avoid the risk of floods. Violent floods are a deterrent to the construction of dwellings in the vulnerable area. However, in some cases people continue to live in villages visited by floods annually, because the area of land liable to floods is too large to be left unpopulated. In Ballia, Deoria, Azamgarh, Ghazipur and some other districts of the eastern Uttar Pradesh, for example, people go on living in the *diar* and other areas inundated by flood water every year. They are vacated when the rivers are in spate and the danger to life and property is imminent, but are reoccupied when the flood recedes. "Save where the tract is too wide and too distant from the unsubmerged land to be cultivated therefrom, villages do not exist; where settlements upon the ground are necessary, the cultivators live in thatched huts with walls of wattle which can be removed in the event of an inundation, these settlements having the distinctive names of *chhapras*."[4]

In the hill areas, the availability of sun is another factor determining settlement. The sunny side of the hill is naturally more populated. Also the land on a hill should be such as can be terraced without much difficulty. The shelter of a forest or a large number of trees is also necessary for protection of houses from avalanches and landslides.

Land in the vicinity of area which is water-logged or covered with stagnant pools is not selected for habitation. The *Tarai* belts in the Himalayas remained sparsely populated for long due to its damp and malarial climate. Only after the successful implementation of malaria-eradication programme the *Tarai* is getting populated. Lastly, areas difficult of access are sparsely populated.

When the site has been selected, the question of allocation of land to settlers for the construction of houses arises. At this juncture caste plays the most important role. Members of the same caste usually congregate at one place and build houses close to each other. *Harijans* are mostly assigned an isolated area on the outskirts of the main settlement so that the traditionally high-caste people are not

1. *Principles of Human Geography* by Blache P. Vidal, p. 101
2. *India's Population Problem* by C. B. Mamoria, pp. 167-168
3. *Ibid* p. 166
4. *Gazetteer of Ballia*, 1907

polluted'. This arrangement still persists. Any deviation from the established practice is on account of the change in the attitude of the traditional high castes towards the lower castes as a result of reform measures and the force of circumstances. So great was the influence of caste in ancient times that the intermingling of residential houses of the upper and the lower castes was a rarity.

Houses in villages are not usually scattered. Contiguity and compactness ensure safety and social life. Where handicaps imposed by nature are too powerful to be eliminated through human endeavour houses are of necessity dispersed. On the hills there is dearth of level land and scattered houses exist. In the case of forest or *Tarai* villages houses are built of materials such as straw, grass, reed, and wood which are liable to catch fire easily. Such houses are, therefore, situated at a distance from each other, so that, if fire breaks out, it might not spread to other houses.

While selecting land for *abadi* surplus land is reserved so that more houses could be constructed when population increases in the course of time. On many occasions vacant space is not subsequently available to a caste in continuation of the existing block, and hence another *tola* or group of houses of the same caste comes into existence. A plot of land is set apart for serving as a cremation-ground as far as possible by the bank of a river or a pond. An open place is often left for use as a market-place or a common meeting ground on the outskirts of the village. Then there is village pasture having deep roots in the village economy.

While most of the villages were inhabited predominantly by the agricultural people with representatives of other professions and ranks to complete the village economy, some of the villages were also founded to serve military ends. Quite a few served as halting places where unserviceable animals and vehicles could be left and new ones obtained. Such villages to begin with were simple in character and were occupied by a particular class of persons. In course of time, these grew into composite villages where all classes of people, irrespective of caste and profession, lived together as a corporate unit. Such simple antiquated villages are still found in the remote and backward parts of the State.

Dr. Acharyya recounts the salient features of a general village in ancient India thus: "Each village is surrounded by a wall made of brick or stone. Beyond this wall there is a ditch broad and deep enough to cause serious obstructions in the event of an attack on the village. There are generally four gates at the middle of the four sides and as many at the four corners. Inside the wall, there is a large street running all round the village. There are two other large streets, each of which connects two opposite main gates. They intersect each other at the centre of the village, where a temple or a hall is generally built for the meeting of the villagers. The village is, thus, divided into four large blocks, each of which is again sub-divided into many blocks by streets which are always straight, and which run from one end to the other of a main block. The two main streets crossing at the centre have houses only on one side facing the street. The ground floors of these houses on the main street consist of shops. The surrounding street has also houses on one side. There are mainly public buildings, such as schools, colleges, libraries, guest-houses, etc. All other streets generally have residential buildings on both sides. The houses high or low are always uniform in make. The drains (*jaladhārā*, *i.e.*, water passages) are made towards the sloping of the village. Tanks and ponds are dug in all the inhabited parts and located in such quarters as can conveniently be reached by a number of inhabitants. Temples of public worship as well as the public commons, gardens, and parks are similarly situated. The people of the same caste or profession are generally housed in the same quarter——. The best quarters are generally reserved for the Brahmans and the artist classes. The habitations of the Chandālas as well as the places for cremation are located outside the village wall (in the north-west in particular). The temples of fearful deities such as Chamunda are also placed outside the wall."[5]

With the passage of time conditions of war and uncertainty subsided and fortified villages which were founded with a self-defence bias came to be replaced by convenient and accessible villages. Conscious planning is almost conspicuous by its absence in the development of villages in this State. With the growth in population, there was an uncontrolled and wanton construction of houses according to necessity. In Memoir No. 8-1961, *Peasant Life In India* published by the Anthropological Survey of India villages have been divided into the following four types:—

"(1) Shapeless cluster or agglomerate with streets not forming an integral part of the design. These may be of the (i) massive or (ii) dispersed type, in which the village is reckoned to consist of an assemblage of discrete clusters of comparatively small size.

It may be noted here that in villages belonging to this order there may be a tortuous or irregular road; but this grows according to local requirements, not as part of the original design.

(2) Linear cluster or assemblage with a regular open space or straight street provided between parallel rows of houses.

(3) Square or Rectangular cluster or agglomerate with straight streets running parallel or at right angles to one another.

(4) Villages formed of Isolated Homesteads, a number of which are treated together as a *mauza* for convenience of collection of rent or taxes.

"....much of the Gangetic plain, Rajasthan, the Malwa plateau and portions of Maharashtra are characterised by shapeless clusters. In western Rajasthan, in the districts Jaisalmer and Barmer, these occur along with villages of the dispersed type. Dispersed clusters by themselves occur over a long stretch of the Western Ghats from Thana to Kolhapur and also in portions of Kerala. The same types, namely, shapeless cluster and dispersed cluster, occur also in eastern Uttar Pradesh, portions of Madhya Pradesh and the Himalayan or Sub-Himalayan districts in the north of Bihar and practically over the whole of the Brahmaputra valley. Manipur and Mizo Districts also have examples of the clustered type.

"When we come to the linear type, the best examples are observed in the coastal districts of Orissa and Andhra Pradesh. This extends westwards into a large portion

5. Mānāsara, Dr. Acharyya's Summary, pp. 8-9

of the Telugu-speaking area of the former princely state of Hyderabad. Gujarat also shows the same type in large villages, and even smaller ones are formed of parallel rows separated by broad streets. This is true of Kutch and Saurashtra as well as of districts stretching from the south of Rajasthan to Surat.

"The square development of the linear, if we may call it so, extends over a solid portion of Madras State including both the dry Rayalaseema districts as well as the prosperous agricultural districts of the coastal plain."

"There is an interesting feature noticeable in coastal Orissa and northern coastal Andhra. The houses tend to be contiguous and laid in an unbroken line, adjacent ones quite often sharing a common wall between themselves. As one proceeds southwards to Madras the arrangements remain the same, but the houses become separate——".[6]

The portion of Uttar Pradesh falling in the area of the Gangetic plain is the region of the Shapeless Agglomerate. The western part of the State is characterised by villages belonging to shapeless cluster, while in eastern Uttar Pradesh both the shapeless and dispersed clusters are found side by side. In the north-western portion of the State comprising the hill districts of Uttar Kashi, Chamoli, Pithoragarh, Tehri Garhwal, Garhwal, Almora, Naini Tal and Dehra Dun the rural settlements are of composite orders belonging to Dispersed Clusters and Isolated Homesteads. Villages lying in the south of Mirzapur district and in the south-east of Allahabad district are formed of Isolated Homesteads. Villages belonging to Linear Assemblage and Linear and Square Agglomerate are almost absent.

Himalayan Region—In the Himalayan region villages are usually small. The settlement is usually located on an airy spur, half-way up the sunny side of the hilly slopes, with terraced plots for cultivation all round. Fields are usually situated at a considerable distance from human habitation. Outpost quarters, locally called *chhaonis*, are set up in the distant fields to serve as sheds for cattle and temporary residence during agricultural operations. A village situated near the top of the hill is called a *dhar*. Scheduled Castes live in a separate cluster either on the outskirts or at a lower level. For selecting a site availability of water in the vicinity is an important consideration. Generally there are two sources of water, one for high castes and the other for the low castes. Since the *abadi* site is not level but slopy, houses are constructed at varying heights. Some lanes are paved with stones. Other lands and footpaths are strewn with *bajri*. The villages generally wear a rugged and clumsy appearance.

In villages of Jaunsar-Bawar (Chakrata tahsil) of Dehra Dun district the distribution of houses within the *abadi* is according to lineage. Originally every family reserved surplus space inside and about its house. On its division more huts for new units were built close to the ancestral house. Thus families having a common ancestry have a common home, locally known as a *bhera*.

Most of the villages consist of dispersed clusters and isolated homesteads. The life in the dispersed type of villages differs from that in the nucleated type. "Isolated houses or hamlets are tiny foci incapable of exerting any attraction comparable to that which centralises cultivated fields about the clustered villages on great plains. In its large aspects the appearance of the landscape resulting from such forms of establishments is characteristic of an entirely different type of agriculture, of another mode of life, and of a totally different arrangement from that of clustered villages."[7]

Gangetic Plain—The northern fringe of the Gangetic Plain is *Tarai* and *Bhabar*. The *Bhabar* is the piedmont zone skirting the Outer Himalayas where rivers suddenly flatten out and deposit the coarser boulders and gravels. In this tract, 20 miles wide in the west and narrowing eastwards, smaller streams except when in spate are lost. They reappear after some distance and deposit their finer material. A marshy tract covered with jungle and long grass has been formed, called the *Tarai*, stretching in a thin belt from Saharanpur to Deoria. In the *Tarai* and *Bhabar* most of the cultivators have their homesteads on their fields. In forest villages the population consists mainly of *taungiya* settlers and forest workers such as grass-cutters, sawyers, lumbermen, etc. The villages in the forest tract are mere clearings in the jungle and are seldom of a permanent character. Very few of them are of any antiquity. Village sites are scattered and *mauzas* cover a large area. Houses are usually of grass or wattle. As land is plentiful houses are constructed at a distance from each other. Besides the villages mentioned afore, there are especially settled villages of the *Tharu* and *Bhoksa* communities.

The villages of the Gangetic Plain outside the *Tarai* are of a permanent character. All districts of the West Plain,[8] Allahabad district of the Central Plain[9] and Bahraich district of the East Plain[10] consist mostly of villages which can be called 'shapeless agglomerates' in appearance.

Most of the districts of the Central and East Plains have mixed types of villages, viz., 'shapeless agglomerates' and 'dispersed clusters.'

In the Upper Doab the habitation sites when viewed from outside look like a lofty mud-walled enclosure pierced by a few openings. In the Lower Doab they are irregular clusters of mud-huts built round the large brick dwellings of the ex-zamindars.

In Rohilkhand the usual type consists of a cluster of mud-built huts round the better dwellings of ex-zamindars.

In the eastern districts they consist of a small collection of mud-houses erected on an elevation, especially where the country is liable to inundation.

6. *Peasant Life of India*, pp. 1 to 4

7. *Principles of Human Geography*, p. 301

8. West Plain comprises all districts of Rohilkhand Division, all districts of Meerut Division except Dehra Dun, and Farrukhabad and Etawah districts of Allahabad Division and Kheri district of Lucknow Division

9. Central Plain comprises Kanpur, Fatehpur and Allahabad districts of Allahabad Division, all districts of Lucknow Division except Kheri, and all districts of Faizabad Division except Bahraich and Gonda

10. East Plain comprises Bahraich and Gonda districts of Faizabad Division, all districts of Gorakhpur Division, and all districts of Varanasi Division except Mirzapur

Hills and Plateau—This Natural Division comprises all the districts of Jhansi Division and Mirzapur district of Varanasi Division. Villages of the districts of Jhansi Division as well are more or less 'shapeless agglomerates'. They are situated at a much greater distance from each other than in the Gangetic Plain. Cluster of houses are perched on elevated sites. Their substantial nature lends an air of solidarity and strength. Villages situated on hillocks present a fort-like appearance. In areas intersected by streams 'dispersed clusters' are found. Villages of Mirzapur district differ from those in the same Natural Division. In a thin belt in the middle of the district, 'dispersed clusters' exist, while in the remainder of the district villages consist of 'isolated homesteads'.

Villages by Size of Population

The following Table shows the average village population in India and the various States :—

India and States

INDIA	634	Madras	1,749
Andhra Pradesh	1,097	Maharashtra	792
Assam	426	Mysore	695
Bihar	629	Orissa	354
Gujarat	824	Punjab	763
Jammu and Kashmir	452	Rajasthan	523
Kerala	9,117	*Uttar Pradesh*	*571*
Madhya Pradesh	394	West Bengal	685

The average village in Kerala has a very high population (9,117). Madras (1,749) and Andhra Pradesh (1,097) are other two States having a high average village population. The villages of Uttar Pradesh with an average population of 571 persons are more populous than those of Orissa (354), Madhya Pradesh (394), Assam (426), Jammu and Kashmir (452) and Rajasthan (523).

The following Table shows the average village population in the State and natural divisions :—

State and Natural Divisions	*Average Village Population*	
	1951	1961
Uttar Pradesh	489	571
Himalayan	150	179
West Plain	632	759
Central Plain	558	642
East Plain	470	535
Hills and Plateau	456	555

In the Gangetic Plain villages get smaller from the west to the east. Those of the Himalayan Division are the smallest.

The districts having the largest average village population are all in the West Plain, viz., Meerut (1,455), Muzaffarnagar (1,351), Mathura (1,036), and Agra (1,005). Those having the lowest average village population are in the Himalayan Division, viz., Garhwal (142), Almora (156), Pithoragarh (158) and Tehri Garhwal (175).

The following Table gives the percentage of villages of various sizes in the State and the natural divisions :—

State and Natural Divisions	*Percentage of Villages with Population of*				
	Above 5,000	2,000 to 4,999	1,000 to 1,999	500 to 999	Under 500
1	2	3	4	5	6
Uttar Pradesh	0·3	3·4	11·4	23·1	61·8
Himalayan	0·0	0·2	0·6	4·1	95·1
West Plain	0·6	5·7	15·9	29·1	48·7
Central Plain	0·2	3·6	14·0	27·7	54·5
East Plain	0·2	2·6	10·4	23·4	63·4
Hills and Plateau	0·3	3·3	11·1	21·9	63·4

The number of villages with a population of 5,000 and abov has considerably increased since 1951. The main reason for this is the change in the definition of urban areas, as a result of which many Town Areas treated as urban in 1951 have come under the category of villages.

Size and Distribution of Hamlets

Hamlets spring up either as habitations of persons belonging to one caste living separately from others or as homesteads of cultivators who wish to live close to their fields for convenience of agricultural operations. Increase in the number of hamlets is not only the sign of increase in population but also of settled times. In olden days, when the times were troubled, people used to live close together in compact sites and there was little dispersal. With the improvement in the law and order situation hamlets grew in number as more and more people found it easy and safe to live in the proximity of their fields. The following Table gives the number of hamlets per inhabited village and the average hamlet population in the State and the natural divisions treating the main village also as a hamlet :—

State and Natural Divisions	*Hamlets per Inhabited Village*		*Average Population per Hamlet*	
	1951	1961	1951	1961
Uttar Pradesh	2·30	2·32	212	246
Himalayan	1·09	1·20	138	149
West Plain	1·79	1·77	353	430
Central Plain	3·36	3·33	166	193
East Plain	2·66	2·69	176	199
Hills and Plateau	1·51	1·62	301	342

The Central Plain has the largest number of hamlets (3·33) per village followed by the East Plain (2·69), the West Plain (1·77), Hills and Plateau (1·62) and the Himalayan (1·20) Divisions. The number of hamlets per village has not shown any increase in the West and the Central Plains since 1951. In the Himalayan Division there are practically no hamlets except in Dehra Dun district, where the average is 2·3 per village. Similar is the case with the Hills and Plateau Division. Only Banda district is an exception where the average number per village is 3·2. The marked feature of this region is that the black-soil area has an insignificant number of hamlets due to its unhealthiness while the red-soil area has a greater dispersion in small settlements. In Bijnor, Saharanpur and Meerut districts the *abadi* is concentrated in large sites with little dispersion. Mathura (2·1), Agra (2·7), Etah (2·5), Mainpuri (3·2), Farrukhabad (2·8), Etawah (3·0) and Kheri (2·8) districts of the West Plain, however, have a considerable number of hamlets. In the East Plain

Gonda (6·0) and Bahraich (4·5) are prolific in this respect. The remaining districts have between 2 and 3 per village. The Central Plain has by far the largest number of hamlets per village, the districts having more than 3 hamlets per village being Sitapur (3·2), Rae Bareli (4·5), Bara Banki (3·3), Faizabad (3·8), Sultanpur (4·1) and Pratapgarh (4·0).

The average population pers hamlet in 1961 is 246 as compared to 212 in 1951. It is the lowest in the Himalayan Division on account of a low average density. Though the number of inhabited sites is large, the houses are not huddled together. Hamlets of Pithoragarh (127), Garhwal (133), Dehra Dun (135) and Uttar Kashi (138) districts have an average population of less than 140. Hamlets of the West Plain and Hills and Plateau have a large population. People perforce had to live together in large compact sites because of insecure conditions that prevailed in the 18th century. The average population per hamlet exceeds 1,000 in the districts of Meerut (1,295) and Muzaffarnagar (1,068) of the West Plain. Next to them are districts Bulandshahr (788), Saharanpur (650) and Mathura (503) of the West Plain and districts Hamirpur (688) and Jalaun (507) of Hills and Plateau in which the average exceeds 500. Hamlets in districts Etawah (240), Mainpuri (248) and Farrukhabad (250) of the West Plain and Mirzapur (260) and Banda (231) of Hills and Plateau are, however, small, having less than 300 persons. The population of the Central and East Plains is well dispersed. Districts Sultanpur (134), Pratapgarh (139) and Faizabad (143) of the Central Plain and Gonda (116) of the East Plain have small hamlets with an average population of less than 150.

Types of Houses

Houses can be classified into three types named below, following the pattern of the *Peasant Life of India*:—

1. with rectangular ground-plan and horizontal roof,
2. with rectangular ground-plan and inclined roof, and
3. with circular ground-plan and conical roof.

Rectangular Floors and Flat Roofs—Such houses are limited to regions having an annual rainfall below 100 cm. (40" approx.). Such houses are even more prominent in areas where rainfall is less than 60 cm. They occur widely in Jammu, the Punjab, western Uttar Pradesh, Rajasthan excluding Aravalli hills, central Maharashtra, eastern half of Mysore and the greater part of Andhra Pradesh.

In Mysore the courtyard is generally at the back. In Uttar Pradesh and parts of Rajasthan it is mostly in the centre and serves as a working place for the women of the household. Rooms are built about it on the outside. In Maharashtra even though a central courtyard exists the arrangement of rooms is different. A compound wall is first built and rooms are constructed continuously along its inner side. In other parts of the country the courtyard can be in the front or the back or the centre.

Districts of Uttar Pradesh which have predominently rectangular rooms and flat roofs in rural areas are Bijnor (south), Moradabad (south), Budaun, Rampur (south), Bareilly (south), Pilibhit (south), Shahjahanpur, Saharanpur (west), Muzaffarnagar, Meerut, Bulandshahr, Aligarh, Mathura, Agra, Etah, Mainpuri, Farrukhabad, Etawah and Kheri (south-west) of the West Plain; Kanpur, Fatehpur, Sitapur (west), Hardoi, Unnao, Lucknow, Rae Bareli, Bara Banki, Sultanpur (north-west) and Pratapgarh (south-west) of the Central Plain. The flat roof is built of wooden beams, planks, stalks, bamboo, twigs, dry leaves and matting on which prepared clay is spread. Final touches are given with cow-dung to make the upper surface smooth. Arrangement is made for draining the rain-water from the roof by fixing a *parnala* (outlet) made of tin (in some cases of wood or of baked clay) at one corner of the roof. The upper edges around the roof are sometimes covered with grass or other matter for protection against heavy showers. If the kitchen is covered, a hole is provided in the roof as an outlet for smoke, which is covered with a piece of broken earthen pot as a precaution against rain-water.

Flat roofs of brick-and-lime are rare in rural areas as only the well-to-do can afford them. Tahsils having more than 10 per cent roofs of this kind are Kichha (Naini Tal), Roorkee (Saharanpur), Mathura and Chatta (Mathura) and Firozabad (Agra). Only *pucca* roofs in tahsil Kichha are made of brick-and-lime. Others are sloping roofs of grass, leaf, reed, thatch, wood or bamboo.

In most of the districts mentioned under flat roofs house walls are made of mud except in Muzaffarnagar, Meerut (part), Bulandshahr (part), Aligarh (part), Mathura (part), Etah and Mainpuri (part) where the unburnt brick is the chief wall material.

Rectangular Floors and Sloping Roofs—Such houses are more common in India. Except in Punjab plains, western U. P. and eastern Mysore they are found everywhere in appreciable number. They are prominent in the mountainous terrain of Kashmir, the Punjab and Uttar Pradesh; the Sub-Himalayan, eastern and southern Uttar Pradesh; Bihar, West Bengal, Assam, Orissa, Madhya Pradesh, plateau region of Rajasthan, Gujarat, Maharashtra (excluding the central portion), western Mysore, Kerala and Madras. In Jammu, remainder of Rajasthan, central Maharashtra and Andhra Pradesh they co-exist with flat-roof houses.

In the Himalayan region the slanting roofs are mostly of slate. In other places they are of thatch or tiles. The framework of the thatch is usually wood or bamboo often with reed matting. Straw or grasses of various kinds are put on it. Alternatively, semi-cylindrical or flat tiles are placed on the framework. "It is interesting that, as one travels from Bengal towards the north-west, straw for thatching first gives place to wheel-made semi-cylindrical tiles in Bihar. Farther west, in eastern Uttar Pradesh, for instance, flat hand-made tiles become increasingly frequent, until in Rajasthan the flat tile alone is employed unless the roof becomes a horizontal one of beaten earth and boards."[11]

In Uttar Pradesh the roofs consist of two inclined planes which meet in a ridge. Hipped roofs of four inclined planes are rare. Nor are the convex roofs typical of West Bengal found. Roofs in hill districts, namely, Uttar Kashi (part), Chamoli, Pithoragarh (part), Tehri Garhwal, Garhwal, Almora, Naini Tal (Naini Tal tahsil) and Dehra Dun (Chakrata tahsil) are usually of slate. In Dehra Dun (Dehra Dun tahsil), Saharanpur (east), Bijnor (north), Naini Tal (plain portion), Moradabad (north),

11. *Peasant Life of India*, p. 9

Rampur (north), Bareilly (north), Pilibhit (north), Kheri (excluding south-west), Sitapur (east), Bahraich, Gonda (excluding east), Basti (north), Gorakhpur (north-east) and Deoria (north) roofs are thatched with grass, leaves, etc. because of their easy availability. All these lie in the sub-Himalayan belt of the West and East Plains. In Faizabad, Sultanpur (excluding north-west), Pratapgarh (excluding south-west) and Allahabad of the Central Plain, and Basti (excluding north), Gorakhpur (excluding north-east), Deoria (excluding north), Azamgarh, Jaunpur, Ballia, Ghazipur and Varanasi of the East Plain the roofs are mostly tiled.

In the Hills and Plateau Division also, tiled roofs are the most common except in the central portion of Mirzapur district where thatches of straw, grass, leaf, etc. are prominent.

In the Himalayan Division the courtyard is usually in front and in Bundelkhand portion of Hills and Plateau Division it is usually in the centre. In the remaining districts where sloping roofs predominate the courtyard is sometimes in front and sometimes in the centre, but the latter is the prevailing type.

Walls throughout the area of Uttar Pradesh in which sloping roofs are most common are made from mud, except in the Himalayan districts where they are made of stone.

Composite types of houses with rectangular ground-plans and flat or sloping roofs are found side by side in some of the districts of the State such as Meerut, Sitapur, Hardoi, Unnao and Bara Banki, which have a fair sprinkling of thatched houses.

Circular Floors with Conical Roofs—They are found in some parts of Rajasthan, Bihar, Gujarat, Andhra Pradesh and Madras. They are not found anywhere in Uttar Pradesh.

Village Housing Projects Scheme

The problem of rural housing is both complex and enormous. The vast majority of houses are hardly more than thatched huts lacking proper light and ventilation. Drains are absent, lanes are dirty and cattle-sheds are located in houses themselves. Thus there is insanitation all round. A tolerably decent living condition is a basic human need just like food and clothing.

The solution of the problem obviously lies in inhabiting new villages according to a proper plan and replanning the existing villages to the extent possible. The Ministry of Works, Housing and Supply of the Government of India made a provision of Rs. 10 crores in the Second Five Year Plan for rural housing. The sum was meant for setting up housing projects in 5,000 selected villages, which would act as a source of inspiration to other villages. Improvement of housing and physical reconstruction of villages were to be taken up as long-term programmes spread over a period of 10 years. The Government of India advanced loans to the States up to 50 per cent of the cost of construction of a house subject to a maximum of Rs. 1,500.

The scheme came into operation in 1958-59. A *Rural Housing Cell* was set up under the overall control of the Town and Village Planner. The staff consisted of an Executive Engineer, an Assistant Architect, an Assistant Town Planner besides other technical and clerical staff. A Control Committee consisting of the Deputy Secretary, Housing Department, the Town and Village Planner and the Director of Panchayats was also appointed to look after this work.

The target for the Second Five Year Plan was 850 villages and for the Third, 500. For various reasons progress did not fulfil expectation. Up to the end of December, 1963 only 240 villages could be covered. The achievements during this period were as follows:—

Year	Number of persons to whom Loan was sanctioned	Number of Houses completed	Number of Houses under construction
1958-59	439	..	21
1959-60	1,463	99	997
1960-61	1,796	486	1,698
1961-62	1,607	543	2,830
1962-63	41	202	2,279
1963-64 (up to 31-12-63)	125	500	1,928

Thus out of the 5,471 persons to whom loans under the Scheme were sanctioned up to the 31st December, 1963 only 1,830 persons completed their houses within this period.

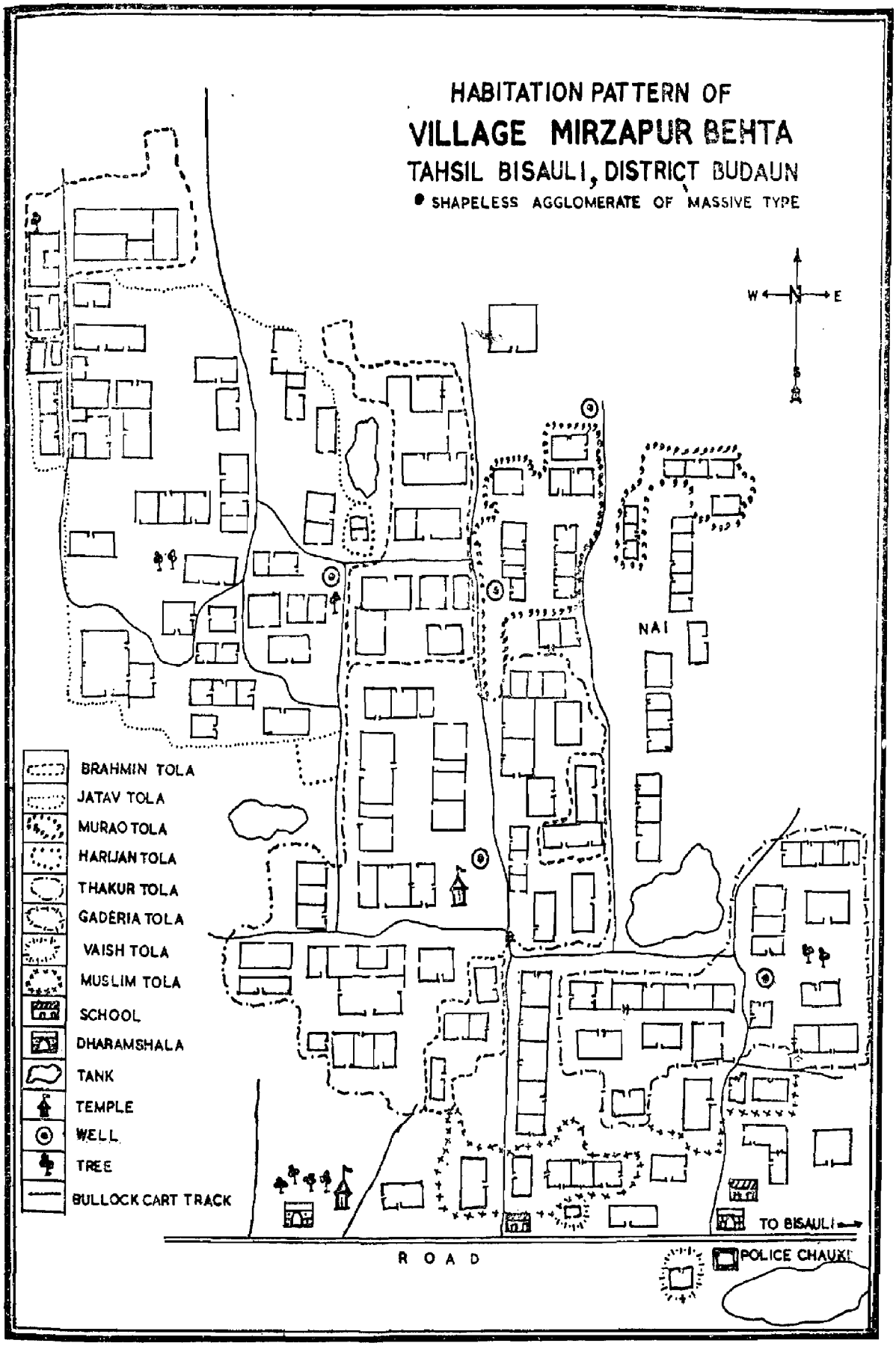
HABITATION PATTERN OF
VILLAGE MIRZAPUR BEHTA
TAHSIL BISAULI, DISTRICT BUDAUN
● SHAPELESS AGGLOMERATE OF MASSIVE TYPE
W
N
E
S
NAI
BRAHMIN TOLA
JATAV TOLA
MURAO TOLA
HARIJAN TOLA
THAKUR TOLA
GADERIA TOLA
VAISH TOLA
MUSLIM TOLA
SCHOOL
DHARAMSHALA
TANK
TEMPLE
WELL
TREE
BULLOCK CART TRACK
TO BISAULI
ROAD
POLICE CHAUKI

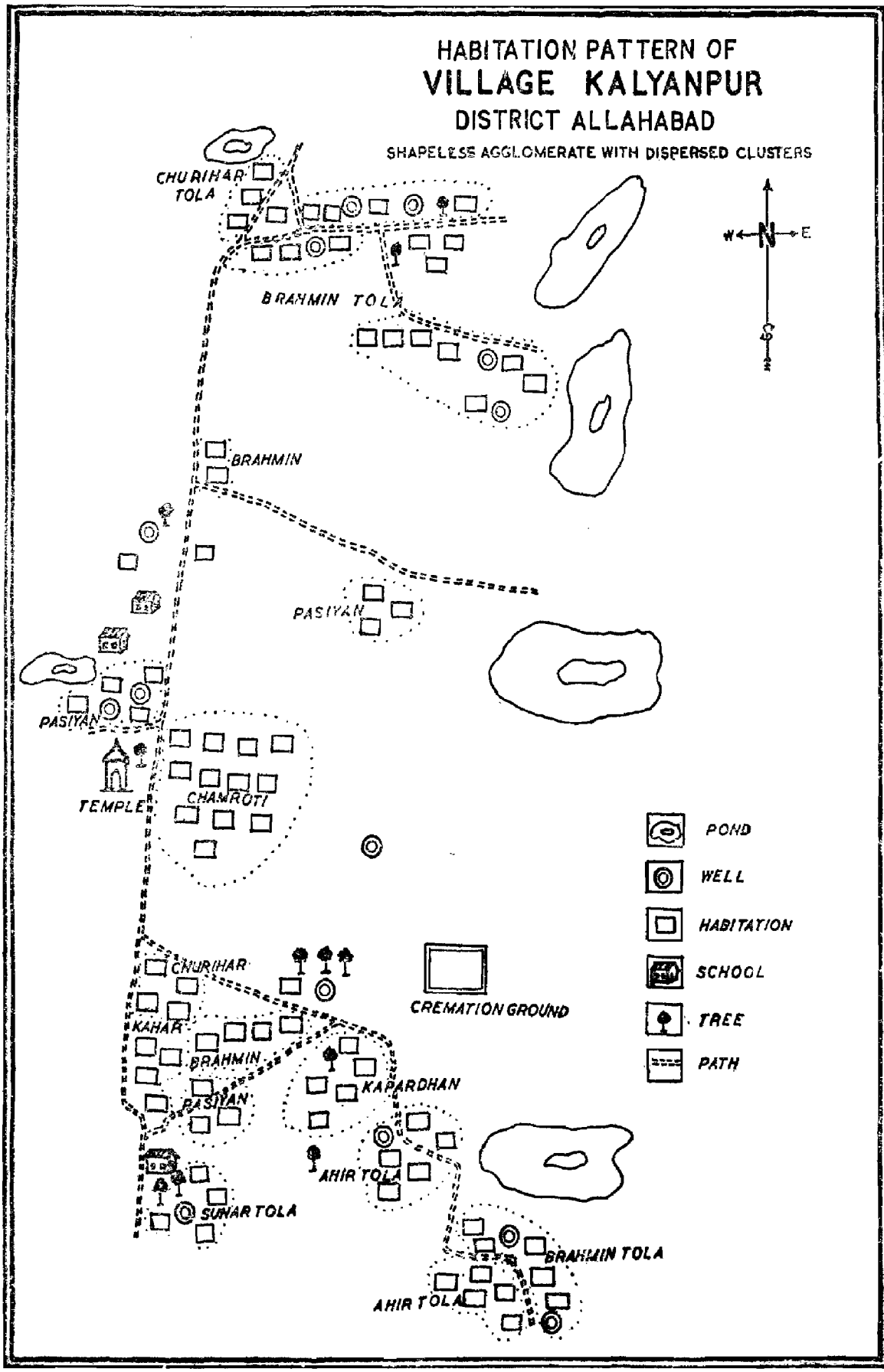
HABITATION PATTERN OF
VILLAGE KALYANPUR
DISTRICT ALLAHABAD
SHAPELESS AGGLOMERATE WITH DISPERSED CLUSTERS
CHURIHAR TOLA
BRAHMIN TOLA
BRAHMIN
PASIYAN
PASIYAN
TEMPLE
CHAMROTI
CHURIHAR
KAHAR
BRAHMIN
PASIYAN
CREMATION GROUND
KAPARDHAN
AHIR TOLA
SUNAR TOLA
BRAHMIN TOLA
AHIR TOLA
N
W
E
POND
WELL
HABITATION
SCHOOL
TREE
PATH

HABITATION PATTERN OF

VILLAGE CHĀPNU

TAHSIL CHAKRATA, DISTT. DEHRA DUN

DISPERSED CLUSTERS WITH ISOLATED HOMESTEADS

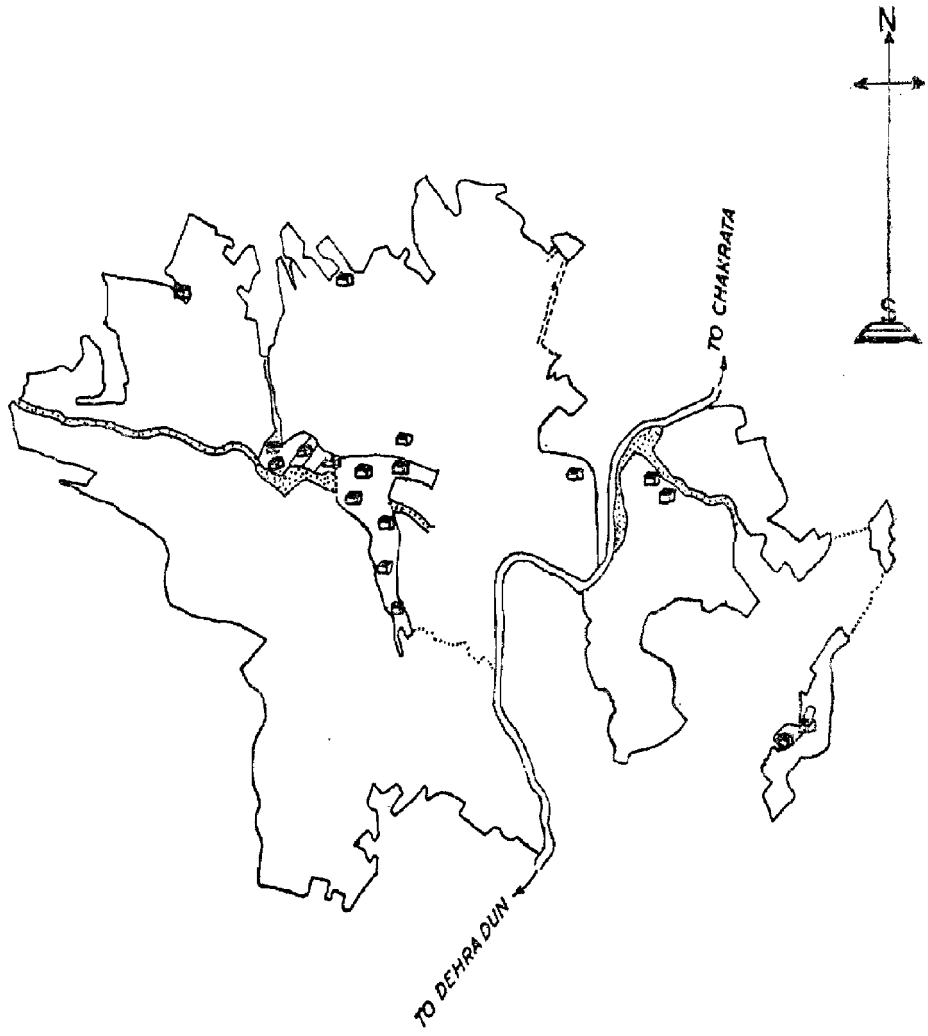

HUTS

METALLED ROAD

UNMETALLED ROAD

KHUD

S.P. SAXENA

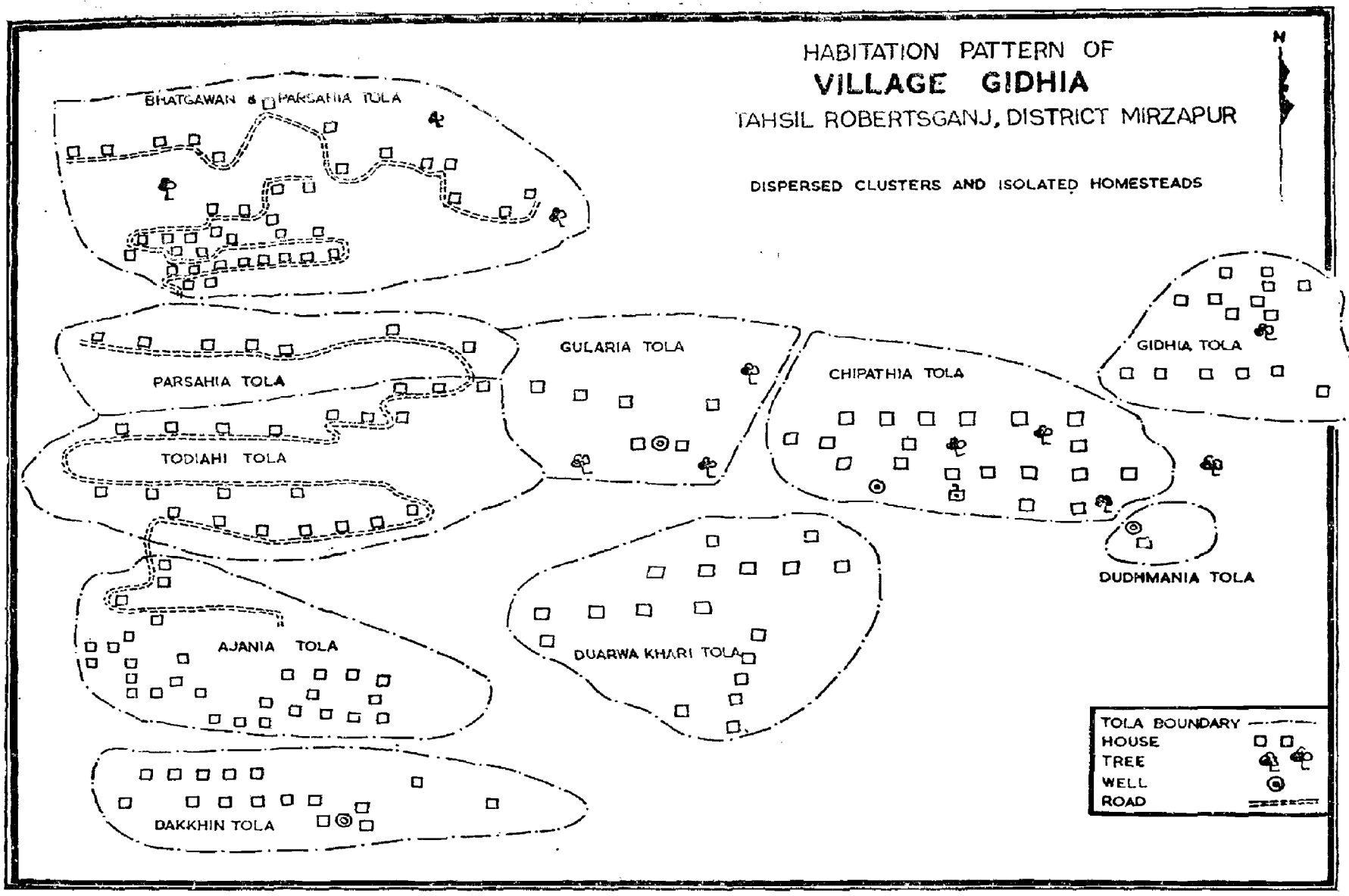
HABITATION PATTERN OF
VILLAGE GIDHIA
TAHSIL ROBERTSGANJ, DISTRICT MIRZAPUR
DISPERSED CLUSTERS AND ISOLATED HOMESTEADS
N
BHATGAWAN & PARSAHIA TOLA
PARSAHIA TOLA
TODIAHI TOLA
GULARIA TOLA
CHIPATHIA TOLA
GIDHIA TOLA
DUDHMANIA TOLA
AJANIA TOLA
DUARWA KHARI TOLA
DAKKHIN TOLA
TOLA BOUNDARY
HOUSE
TREE
WELL
ROAD



A pucca *house in village Mirzapur Behta, Tahsil Bisauli District Budaun (West Plain)*

The walls and roofs are made of burnt bricks, some of these being Kakaiya *bricks which are thinner and broader than usual bricks*





*A semi-*pucca *house in village Barauli, Tahsil Atrauli District Aligarh (West Plain)*

The front walls of the house are built of burnt bricks and the remaining wall of sun-dried clay bricks. The roofs are built of mango beams covered with burnt bricks and thin mud layer. A portion has a thatch of moonj Grass





A kachcha *house in Village Rajderwa Tharu, Tahsil Balrampur, District Gonda (East Plain Tarai)*

The walls are made of stems of arhar *and* ghatera *reed, plastered with clay and dung. The roof is made thatching grass and wattle.*





A kachcha *house in village Sumbha Dih, Tahsil Ghosi, District Azamgarh (East Plain)*

The walls are made of reed and the roof of thatching grass





A pucca house in village Sumbha Dih, Tahsil Ghosi, District Azamgarh (East Plain)

The roofs and walls are made of burnt bricks. The roofs of the upper storey are tiled





The Primary School Building in Village Mendiganj, Tahsil and District Varanasi (East Plain)

The building has a tiled roof and walls which are made partly of burnt-bricks and partly of clay and mud





A kuchcha *house in Village Parsoi, Tahsil Robertsganj, District Mirzapur (Vindhyan Plateau)*

The house has mud walls and tiled roofs



E—I. 1 DISTRIBUTION OF 1,000 CENSUS HOUSES BY VACANT AND DIFFERENT TYPES OF OCCUPIED CENSUS HOUSES

E—I. 1 DISTRIBUTION OF 1,000 CENSUS HOUSES BY VACANT

State/District/Tahsil/City/Town with population of 50,000 or more	Vacant Census houses	Occupied					
		Total	Dwellings, shop-*cum*-dwellings, workshop-*cum*-dwellings				Hotels, sarais, dharamshalas, tourist homes and inspection houses
			Total	Dwellings	Shop-*cum*-dwellings	Workshop-*cum*-dwellings	
1	2	3	4	5	6	7	8
UTTAR PRADESH	33	967	642	635	4	3	1
1 Uttar Kashi District	245	755	452	449	2	1	3
Puraula	151	849	641	639	2	N	5
Rajgarhi	218	782	347	345	2	N	2
Dunda	407	593	479	476	3	N	1
Bhatwari	83	917	421	416	3	2	7
2 Chamoli District	151	849	375	370	5	N	2
Joshimath	407	593	316	311	5	N	5
Karnaprayag	101	899	407	402	4	1	2
Chamoli	162	838	360	356	3	1	1
Ukhi Math	143	857	358	351	7	N	3
3 Pithoragarh District	149	851	552	548	4	N	4
Munsiari	344	656	537	534	3	N	2
Dharchula	146	854	530	527	2	1	5
Didihat	119	881	485	483	2	N	3
Pithoragarh	116	884	652	644	8	N	6
4 Tehri-Garhwal District	186	814	527	524	3	0	3
Tehri	158	842	578	574	4	0	3
Pratapnagar	172	828	549	547	2	0	2
Devaprayag	210	790	484	481	3	0	3
5 Garhwal District	78	922	536	531	5	N	3
Pauri	88	912	569	564	5	N	3
Lansdowne	72	928	517	512	4	1	4
6 Almora District	169	831	569	562	7	N	4
Almora	185	815	589	583	6	N	5
Ranikhet	122	878	563	555	7	1	4
Champawat	247	753	525	517	8	N	2
7 Naini Tal District	111	889	674	664	9	1	3
Bhabar (Haldwani)	77	923	545	532	12	1	3
Kashipur	51	949	765	758	4	3	1
Kichha	45	955	781	774	7	N	2
Naini Tal	248	752	644	632	12	N	5
8 Bijnor District	39	961	590	588	1	1	N
Najibabad	35	965	591	590	1	N	1
Bijnor	52	948	652	650	1	1	N
Nagina	29	971	563	561	2	N	N
Dhampur	35	965	556	554	1	1	1
9 Moradabad District	30	970	695	688	2	5	1
Hasanpur	20	980	570	568	1	1	1
Sambhal	21	979	706	701	1	4	N
Sambhal M. B.	56	944	723	690	1	32	1
Amroha	43	957	718	707	3	8	1
Amroha M. B.	64	936	736	727	2	7	3
Thakurdwara	18	982	688	665	4	19	1
Moradabad	48	952	632	628	2	2	1
Moradabad M. B.	40	960	691	686	3	2	4
Bilari	15	985	907	902	3	2	1

AND DIFFERENT TYPES OF OCCUPIED CENSUS HOUSES

Census houses

Shops excluding eating houses	Business houses and offices	Factories, workshops and workshops	Schools and other educational institutions including training classes, coaching and shop classes	Restaurants, sweetmeat shops and eating places	Places of entertainment and community gathering (Panchayat ghar)	Public health and medical institutions, hospitals, health centres, doctor's clinics and dispensaries etc.	Others	Serial no.
9	10	11	12	13	14	15	16	
21	1	9	2	N	4	1	286	1
3	1	14	2	N	1	1	278	
3	2	5	3	N	1	N	189	
3	1	15	2	N	N	1	411	
2	N	14	2	N	N	1	94	
8	4	19	3	1	1	1	452	
7	1	10	3	1	1	1	448	2
19	3	15	4	O	1	2	228	
3	1	12	3	N	1	N	470	
4	1	5	3	1	1	N	462	
13	1	13	2	1	2	1	463	
7	2	16	4	N	1	1	264	3
4	1	39	5	N	2	1	65	
10	3	28	5	1	4	1	267	
6	1	6	3	1	0	N	376	
10	2	14	4	N	1	1	194	
7	2	13	3	1	1	N	257	4
8	3	17	4	2	1	1	225	
8	2	N	3	N	1	N	263	
6	1	19	3	N	1	N	273	
8	2	4	4	1	1	1	362	5
10	2	1	4	1	1	1	320	
7	2	5	4	N	1	1	387	
11	2	22	3	1	1	1	217	6
14	2	23	4	1	1	1	175	
9	2	23	3	1	1	1	271	
4	2	18	3	N	N	1	198	
26	5	14	5	1	1	2	158	7
35	6	10	3	1	1	2	317	
50	4	16	3	N	1	3	106	
23	5	3	3	1	1	1	135	
10	5	28	9	1	1	2	47	
19	2	3	2	1	N	1	343	8
22	2	1	2	1	N	1	344	
22	3	2	2	1	N	1	265	
18	2	2	2	1	N	1	382	
16	2	5	2	N	N	1	382	
32	2	10	2	1	N	1	226	9
22	1	3	2	N	N	N	381	
25	2	8	2	1	N	1	234	
83	4	50	2	3	N	3	75	
27	3	12	2	1	N	1	192	
92	5	25	3	3	N	3	66	
14	1	15	3	N	N	1	259	
59	3	18	2	1	N	2	234	
155	5	48	4	3	N	5	45	
34	2	6	3	2	N	1	29	

E—I. 1 DISTRIBUTION OF 1,000 CENSUS HOUSES BY VACANT

State/District/Tahsil/City/Town with population of 50,000 or more	Vacant Census houses	Occupied					
		Total	Dwellings, Shop-*cum*-dwellings, workshop-*cum*-dwellings				Hotels, sarais, dharamshalas, tourist homes and inspection houses
			Total	Dwellings	Shop-*cum*-dwellings	Workshop-*cum*-dwellings	
1	2	3	4	5	6	7	8
10 Budaun District	20	980	682	681	1	N	1
Gunnaur	19	981	596	596	N	0	1
Bisauli	19	981	697	696	1	N	1
Sahaswan	23	977	674	673	1	N	N
Budaun	26	974	686	685	1	N	1
Budaun M. B.	87	913	780	777	3	0	4
Dataganj	12	988	760	759	1	N	1
11 Rampur District	30	970	758	755	3	N	1
Suar	28	972	780	777	3	N	1
Bilaspur	35	965	811	809	2	N	1
Rampur	44	956	753	748	5	N	1
Rampur M. B.	86	914	703	694	9	0	2
Shahabad	22	978	717	715	2	0	1
Milak	11	989	753	752	1	N	N
12 Bareilly District	23	977	719	717	2	N	1
Baheri	17	983	763	762	1	N	N
Bareilly	29	971	659	657	2	N	2
Bareilly M. B., Northern Rly. Colony and Izatnagar Rly. Colony	62	938	712	708	4	N	3
Aonla	18	982	799	798	1	N	1
Nawabganj	11	989	677	673	4	N	N
Faridpur	30	970	776	774	2	N	N
13 Pilibhit District	36	964	654	651	2	1	1
Pilibhit	43	957	663	660	2	1	1
Pilibhit M. B.	75	925	684	681	3	N	3
Bisalpur	23	977	619	617	1	1	1
Puranpur	49	951	714	707	5	2	N
14 Shahjahanpur District	17	983	685	682	2	1	1
Powayan	12	988	724	722	1	1	1
Tilhar	12	988	654	654	N	N	N
Shahjahanpur	28	972	709	706	2	1	2
Shahjahanpur M. B.	64	936	736	731	3	2	3
Jalalabad	12	988	639	632	3	4	N
15 Dehra Dun District	96	904	535	524	10	1	4
Chakrata	77	923	356	352	4	N	3
Dehra Dun	100	900	579	566	12	1	5
Dehra Dun M. B. and Forest Research Institute and College Area	29	971	767	760	7	N	4
16 Saharanpur District	47	953	605	602	2	1	2
Saharanpur	39	961	640	638	1	1	1
Saharanpur M. B.	53	947	708	705	3	N	2
Nakur	29	971	660	655	4	1	2
Deoband	31	969	631	630	1	N	1
Roorkee	76	924	517	513	2	2	4
Hardwar M. B., Gurukul Kangri and Jwalapur Mahavidyalaya.	74	926	738	734	4	N	6

AND DIFFERENT TYPES OF OCCUPIED CENSUS HOUSES

Census houses

Shops excluding eating houses	Business houses and offices	Factories, workshops and worksheds	Schools and other educational institutions including training classes, coaching and shop classes	Restaurants, sweetmeat shops and eating places	Places of entertainment and community gathering (Panchayat ghar)	Public health and medical institutions, health centres, doctor's clinics and dispensaries etc.	Others	Serial no.
9	10	11	12	13	14	15	16	
22	1	5	2	N	N	1	266	**10**
14	1	7	1	1	N	N	360	
27	1	3	2	N	N	1	249	
22	1	7	1	1	N	1	270	
24	2	5	2	1	N	1	252	
42	5	19	4	5	N	3	51	
22	N	3	2	N	N	N	200	
39	2	9	2	1	N	1	157	**11**
23	1	6	2	N	N	1	158	
28	2	5	3	0	N	2	113	
71	3	12	3	3	N	2	108	
137	6	25	4	5	1	4	27	
20	1	15	1	N	N	1	222	
20	1	2	2	N	1	1	209	
28	2	7	2	1	N	2	215	**12**
15	1	3	1	1	N	1	198	
44	4	9	3	3	N	2	245	
118	6	24	5	7	N	5	58	
21	1	4	2	1	N	2	151	
12	2	8	2	N	N	N	288	
15	1	10	2	N	N	1	165	
22	2	9	3	1	N	1	271	**13**
35	3	6	3	2	N	2	242	
111	9	2	4	6	1	5	100	
15	1	8	3	1	N	1	328	
9	2	16	2	N	N	1	207	
24	2	7	2	N	N	1	261	**14**
9	1	7	2	N	N	1	243	
23	1	3	2	N	1	N	304	
38	3	11	3	1	N	2	203	
100	6	29	3	2	1	4	52	
22	1	7	2	1	N	1	315	
36	5	6	5	2	1	2	308	
6	2	18	3	1	1	1	532	**15**
43	6	3	5	3	1	2	253	
105	12	6	5	8	2	6	56	
37	3	4	3	1	N	1	297	**16**
52	3	4	3	1	N	2	255	
134	9	9	4	4	N	3	74	
47	2	4	3	2	1	1	249	
29	2	2	3	N	N	1	300	
21	3	3	2	1	N	1	372	
73	5	7	4	5	1	5	82	

E—I. 1 DISTRIBUTION OF 1,000 CENSUS HOUSES BY VACANT

State/District/Tahsil/City/Town with population of 50,000 or more	Vacant Census houses	Occupied					
		Total	Dwellings, shop-*cum*-dwellings, workshop-*cum*-dwellings				Hotels, sarais, dharamshalas, tourist homes and inspection houses
			Total	Dwellings	Shop-*cum*-dwellings	Workshop-*cum*-dwellings	
1	2	3	4	5	6	7	8
17 Muzaffarnagar District	42	958	592	590	2	N	1
Kairana	38	962	647	644	3	N	1
Muzaffarnagar	39	961	565	562	3	N	2
Muzaffarnagar M. B.	49	951	690	683	7	N	4
Budhana	41	959	556	555	1	0	1
Jansath	50	950	600	597	2	1	N
18 Meerut District	45	955	619	614	2	3	1
Bagpat	41	959	620	616	3	1	1
Ghaziabad	48	952	624	620	2	2	2
Ghaziabad M. B. and Ghaziabad Rly. Colony	52	948	772	770	2	0	4
Sardhana	45	955	589	582	1	6	N
Meerut	44	956	662	652	3	7	2
Meerut M. B. and Malyana	41	959	707	683	5	19	3
Meerut Cantt.	59	941	728	719	8	1	5
Mawana	44	956	582	579	2	1	1
Hapur	45	955	613	610	1	2	1
Hapur M. B.	80	920	684	676	4	4	3
19 Bulandshahr District	51	949	609	606	1	2	2
Sikandrabad	39	961	663	659	1	3	2
Bulandshahr	49	951	595	592	1	2	2
Khurja	46	954	611	610	1	N	3
Anupshahr	68	932	582	579	2	1	3
20 Aligarh District	43	957	607	605	2	N	4
Khair	44	956	710	709	1	N	4
Koil	37	963	649	647	2	N	3
Aligarh M. B.	44	956	726	720	6	N	5
Iglas	52	948	693	692	1	N	4
Hathras	49	951	710	707	3	N	2
Hathras M. B.	68	932	687	681	5	1	3
Atrauli	46	954	423	421	2	N	6
Sikandra Rao	37	963	613	612	1	N	3
21 Mathura District	32	968	649	645	2	2	4
Chhata	45	955	656	653	2	1	3
Mathura	38	962	691	687	3	1	5
Mathura M. B.	41	959	674	666	6	2	8
Mat	22	978	632	628	2	2	3
Sadabad	24	976	603	601	1	1	2
22 Agra District	29	971	677	672	2	3	2
Kiraoli	26	974	629	627	1	1	4
Kheragarh	18	982	652	651	1	N	3
Agra	30	970	702	692	3	7	3
Agra M. C.	29	971	722	708	4	10	3
Etmadpur	34	966	629	625	2	2	2
Firozabad	42	958	711	707	2	2	2
Firozabad M. B.	74	926	730	721	5	4	3
Fatehabad	25	975	674	673	1	N	1
Bah	14	986	701	699	1	1	2
23 Etah District	27	973	636	632	1	3	1
Kasganj	27	973	606	603	1	2	1
Jalesar	34	966	615	611	1	3	1
Etah	35	965	660	858	1	1	1
Aliganj	17	983	665	659	1	5	1

AND DIFFERENT TYPES OF OCCUPIED CENSUS HOUSES

Census houses

Shops excluding eating houses	Business houses and offices	Factories, workshops and worksheds	Schools and other educational institutions including training classes, coaching and shop classes,	Restaurants, sweetmeat shops and eating places	Places of entertainment and community gathering (Panchayat ghar)	Public health and medical institutions, health centres, doctor's clinics and dispensaries etc.	Others	Serial no.
9	10	11	12	13	14	15	16	
35	2	14	2	N	N	1	311	17
38	2	13	2	1	1	1	256	
38	2	11	2	1	N	1	339	
99	9	11	4	2	N	2	130	
33	1	12	2	N	N	1	353	
28	1	21	2	1	1	1	295	
40	3	14	2	1	N	2	273	18
38	2	12	2	1	N	1	282	
39	3	11	2	2	N	2	267	
81	9	9	4	6	N	3	60	
21	1	16	2	1	N	1	324	
61	4	21	3	1	1	3	198	
113	7	49	5	4	N	3	68	
101	12	15	4	1	N	4	71	
30	2	13	2	1	N	1	324	
40	2	10	2	2	N	1	284	
96	8	21	5	10	N	4	89	
36	1	11	2	1	1	1	285	19
34	1	10	2	1	1	1	246	
36	2	18	2	1	1	1	293	
41	1	7	2	1	N	1	287	
32	1	8	1	1	N	1	303	
33	2	6	2	1	N	1	301	20
31	1	3	2	1	N	1	203	
54	3	11	3	2	N	1	237	
118	6	27	5	5	1	3	60	
26	1	2	3	N	N	N	219	
29	2	7	2	N	N	1	198	
90	6	31	2	1	N	1	111	
23	1	2	1	1	N	N	497	
31	1	7	2	N	1	1	304	
38	2	17	3	1	N	1	253	21
35	2	12	2	1	N	1	243	
60	4	22	3	1	1	3	172	
120	9	49	5	3	1	6	84	
23	1	16	2	N	1	1	299	
26	1	15	3	N	N	1	325	
55	2	19	3	1	1	1	210	22
32	1	12	2	N	1	1	292	
35	1	5	2	0	1	1	282	
96	4	34	4	2	1	3	121	
135	5	46	4	3	1	3	49	
28	1	16	3	N	1	1	285	
48	2	22	2	N	1	2	168	
107	5	50	2	N	N	3	26	
39	1	6	2	N	1	N	251	
33	1	3	4	N	N	N	242	
29	1	10	2	N	1	1	292	23
30	1	12	2	0	N	N	321	
34	1	11	3	0	1	1	299	
30	2	10	3	N	1	1	257	
25	1	8	2	N	N	1	280	

E—I. 1 DISTRIBUTION OF 1,000 CENSUS HOUSES BY VACANT

State/District/Tahsil/City/Town with population of 50,000 or more	Vacant Census houses	Occupied					
		Total	Dwellings, shop-*cum*-dwellings, workshop-*cum*-dwellings				Hotels, sarais dharamshals, tourist homes and inspection houses
			Total	Dwellings	Shop-*cum*-dwellings	Workshop-*cum*-dwellings	
1	2	3	4	5	6	7	8
24 Mainpuri District	29	971	684	680	2	2	1
Jasrana	9	991	721	718	2	1	1
Shikohabad	32	968	684	679	1	4	1
Karhal	20	980	675	668	3	4	N
Mainpuri	54	946	673	667	4	2	2
Bhongaon	20	980	674	672	1	1	1
25 Farrukhabad District	32	968	701	698	2	1	N
Kaimganj	33	967	641	640	1	N	1
Farrukhabad	27	973	701	698	3	N	1
Farrukhabad-*cum*-Fatehgarh M. B.	54	946	720	716	2	2	2
Chhibramau	30	970	668	666	1	1	N
Kannauj	41	959	803	794	3	6	1
26 Etawah District	31	969	714	706	3	5	1
Etawah	34	966	726	716	3	7	2
Etawah M. B.	82	918	675	653	3	19	4
Bharthana	29	971	712	707	4	1	1
Bidhuna	31	969	711	706	2	3	1
Auraiya	30	970	703	692	5	6	1
27 Kanpur District	32	968	769	764	3	2	1
Bilhaur	29	971	726	717	3	6	1
Derapur	18	982	729	728	1	N	1
Bhognipur	33	967	701	699	2	N	N
Akbarpur	38	962	742	738	3	1	1
Kanpur	35	965	821	814	5	2	2
Kanpur M. C. and Rly. Colonies	36	964	825	817	6	2	2
Kanpur Cantt., Armapur Estate and Chakeri Aerodrome	26	974	885	877	5	3	3
Ghatampur	26	974	716	714	1	1	N
28 Fatehpur District	38	962	679	671	5	3	1
Bindki	40	960	702	695	5	2	1
Fatehpur	42	958	641	629	6	6	1
Khaga	32	968	704	698	4	2	N
29 Allahabad District	21	979	644	636	6	2	1
Sirathu	31	969	693	690	2	1	N
Manjhanpur	12	988	619	613	4	2	1
Chail	34	966	757	740	14	3	3
Allahabad M. C. and Subedarganj Rly. Colony.	35	965	805	781	20	4	5
Soraon	18	982	613	601	5	7	N
Phulpur	13	987	548	542	4	2	1
Handia	10	990	544	541	3	N	1
Karchhana	18	982	664	661	3	N	1
Meja	19	981	638	634	3	1	1
30 Jhansi District	54	946	606	593	3	10	1
Moth	19	981	578	570	3	5	3
Garautha	39	961	537	526	2	9	N
Mauranipur	68	932	526	494	3	29	N
Jhansi	78	922	678	669	5	4	2
Jhansi M. B.	64	936	770	758	7	5	3
Lalitpur	56	944	640	635	3	2	N
Mahroni	41	959	632	615	4	13	1

AND DIFFERENT TYPES OF OCCUPIED CENSUS HOUSES

Census houses

Shops excluding eating houses	Business houses and offices	Factories, workshops and worksheds	Schools and other educational institutions including training classes, coaching and shop classes	Restaurants, sweetmeat shops and eating places	Places of entertainment and community gathering (Panchayat ghar)	Public health and medical institutions, hospitals, health centres, doctor's clinics and dispensaries etc.	Others	Serial no.
9	10	11	12	13	14	15	16	
31	1	10	3	N	1	1	239	24
23	1	9	2	1	1	N	232	
44	3	8	3	N	1	1	223	
19	1	11	3	N	1	N	270	
38	2	13	4	N	N	1	213	
24	1	10	3	N	1	1	265	
27	1	10	3	N	8	1	217	25
21	1	8	2	N	5	N	288	
31	1	14	2	N	9	1	213	
88	4	54	2	N	20	3	53	
24	1	5	4	0	7	N	261	
30	2	10	3	N	11	1	98	
32	2	11	3	N	1	2	203	26
41	3	15	3	1	1	2	172	
102	7	43	3	N	1	6	77	
32	1	6	4	N	1	1	213	
22	2	10	4	N	1	1	217	
30	1	14	3	N	1	2	215	
38	2	10	3	N	9	2	134	27
13	1	10	3	N	13	N	204	
18	1	3	3	0	10	1	216	
23	1	3	2	N	11	1	225	
22	1	3	4	N	13	1	175	
60	4	17	3	N	6	2	50	
72	4	20	2	N	5	3	31	
24	3	17	3	0	4	2	33	
16	1	3	3	N	8	N	227	
19	1	7	2	N	11	1	241	28
14	1	4	3	N	12	1	222	
22	2	10	3	N	12	1	266	
19	N	5	2	N	10	N	228	
15	1	7	3	N	8	1	299	29
12	1	4	2	0	11	N	246	
10	1	5	1	N	6	N	345	
37	4	16	4	N	10	2	133	
53	6	23	5	1	10	3	54	
11	1	5	2	0	8	N	342	
9	N	6	6	N	6	N	411	
3	N	6	2	N	6	N	428	
8	1	2	2	0	7	N	297	
8	N	4	2	0	5	N	323	
21	2	11	3	N	13	1	288	30
20	1	10	2	0	14	1	352	
11	1	11	2	0	14	N	385	
17	1	19	3	0	17	1	348	
40	4	14	3	N	12	1	168	
69	6	22	3	N	12	1	50	
18	1	7	3	0	14	1	260	
8	1	6	2	0	10	N	299	

E—I. 1 DISTRIBUTION OF 1,000 CENSUS HOUSES BY VACANT

State/District/Tahsil/City/Town with population of 50,000 or more	Vacant Census houses	Occupied					
		Total	Dwellings, shop-*cum*-dwellings, workshop-*cum*-dwellings				Hotels, sarais, dharamshalas, tourist homes and inspection houses
			Total	Dwellings	Shop-*cum*-dwellings	Workshop-*cum*-dwellings	
1	2	3	4	5	6	7	8
31 Jalaun District	30	970	634	627	3	4	1
Jalaun	33	967	679	671	3	5	N
Konch	36	964	624	612	4	8	N
Orai	22	978	615	612	2	1	1
Kalpi	27	973	597	593	3	1	1
32 Hamirpur District	38	962	535	529	2	4	N
Rath	37	963	493	486	2	5	N
Hamirpur	30	970	505	501	1	3	1
Maudaha	37	963	535	533	1	1	N
Charkhari	46	954	549	541	3	5	1
Mahoba	39	961	595	583	3	9	1
33 Banda District	35	965	599	587	7	5	1
Banda	33	967	593	583	6	4	2
Baberu	25	975	592	585	4	3	1
Naraini	54	946	591	578	7	6	1
Karwi	31	969	622	610	6	6	2
Mau	33	967	590	566	15	9	N
34 Kheri District	20	980	745	742	2	1	N
Nighasan	10	990	665	663	2	N	N
Lakhimpur	29	971	804	800	3	1	N
Mohamdi	20	980	768	765	1	2	1
35 Sitapur District	20	980	741	737	2	2	1
Misrikh	16	984	741	738	1	2	N
Sitapur	32	968	719	710	3	6	1
Sitapur M. B.	111	889	708	693	11	4	4
Biswan	18	982	767	764	1	2	N
Sidhauli	14	986	742	741	1	N	N
36 Hardoi District	16	984	703	698	2	3	N
Shahabad	12	988	656	653	1	2	N
Hardoi	13	987	688	686	2	N	1
Bilgram	22	978	709	700	4	5	N
Sandila	17	983	754	748	2	4	N
37 Unnao District	37	963	771	766	3	2	N
Safipur	22	978	759	756	2	1	N
Hasanganj	26	974	763	760	2	1	1
Unnao	64	936	770	763	5	2	1
Purwa	37	963	787	780	4	3	N
38 Lucknow District	33	967	787	779	5	3	1
Malihabad	13	987	809	806	2	1	1
Lucknow	37	963	801	791	6	4	1
Lucknow M. C.	32	968	824	811	8	5	2
Mohanlalganj	39	961	707	701	3	3	1
39 Rae Bareli District	24	976	795	790	4	1	1
Maharajganj	25	975	831	827	3	1	N
Rae Bareli	34	966	776	772	3	1	1
Dalmau	15	985	824	819	4	1	N
Salon	24	976	752	748	3	1	1

AND DIFFERENT TYPES OF OCCUPIED CENSUS HOUSES

Census houses

Shops excluding eating houses	Business houses and offices	Factories, workshops and worksheds	Schools and other educational institutions including training classes, coaching and shop classes,	Restaurants, sweetmeat shops and eating places	Places of entertainment and community gathering (Panchayat ghar)	Public health and medical institutions, health centres, doctor's clinics and dispensaries etc.	Others	Serial no.
9	10	11	12	13	14	15	16	
24	2	8	4	N	14	1	282	31
21	1	7	4	N	13	N	242	
21	2	9	3	0	14	3	288	
34	3	9	4	N	13	1	298	
24	1	7	3	0	16	1	323	
13	1	8	2	N	12	1	390	32
8	1	10	2	N	11	N	438	
26	1	5	2	N	10	N	420	
12	1	6	2	0	10	1	396	
11	1	4	2	0	15	N	371	
11	1	13	2	0	16	1	321	
13	1	6	2	N	7	1	335	33
21	1	9	3	N	9	1	328	
10	N	4	1	N	4	N	363	
11	1	5	2	N	8	N	327	
9	1	6	3	N	7	1	318	
13	1	6	2	N	7	1	347	
14	2	8	2	N	N	1	208	34
13	1	5	2	1	N	N	303	
13	2	9	3	N	1	1	138	
17	1	10	3	N	N	1	179	
13	1	5	2	N	1	1	215	35
11	1	6	2	N	1	1	221	
19	3	9	2	1	1	1	212	
81	14	17	4	2	1	5	53	
9	1	3	2	N	N	1	199	
12	1	3	2	N	1	1	224	
16	1	7	2	N	N	1	254	36
18	1	10	2	N	N	1	300	
18	2	5	3	N	N	1	269	
21	1	7	3	N	N	1	236	
7	1	4	2	N	N	1	214	
13	1	7	3	N	N	1	167	37
15	N	4	3	N	N	1	196	
8	1	8	2	N	N	1	190	
14	2	6	3	1	N	2	137	
14	1	9	3	N	N	1	148	
36	3	16	2	1	1	2	118	38
10	2	3	2	N	N	1	159	
49	3	22	2	2	1	2	80	
70	4	30	3	2	1	4	28	
12	1	7	2	N	1	1	229	
12	1	4	2	N	1	N	160	39
11	1	2	2	N	1	N	127	
16	2	8	2	N	1	1	159	
10	1	5	2	N	1	1	141	
11	1	4	1	N	1	N	205	

E—I. 1 DISTRIBUTION OF 1,000 CENSUS HOUSES BY VACANT

Occupied

State/District/Tahsil/City Town with population of 50,000 or more	Vacant Census houses	Total	Dwellings, shop-*cum*-dwellings, workshop-*cum*-dwellings				Hotels, sarais, dharamshalas, tourist homes and inspection houses
			Total	Dwellings	Shop-*cum*-dwellings	Workshop-*cum*-dwellings	
1	2	3	4	5	6	7	8
40 Bahraich District	15	985	632	628	3	1	1
Nanpara	12	988	737	731	5	1	N
Kaisarganj	12	988	566	564	1	1	N
Bahraich	20	980	623	617	5	1	1
Bahraich M. B.	84	916	740	727	8	5	6
41 Gonda District	9	991	526	518	5	3	1
Balrampur	11	989	621	607	9	5	1
Utraula	8	992	521	510	6	5	N
Gonda	11	989	512	506	4	2	N
Tarabganj	7	993	469	464	4	1	N
42 Bara Banki District	24	976	765	752	2	11	N
Fatehpur	27	973	788	779	2	7	N
Nawabganj	31	969	731	709	3	19	N
Ramsanehighat	18	982	755	739	2	14	1
Haidargarh	21	979	800	799	1	N	N
43 Faizabad District	22	978	660	643	7	10	1
Faizabad	32	968	614	601	11	2	2
Faizabad-*cum*-Ayodhya M. B.	98	902	704	665	30	9	5
Bikapur	17	983	665	658	4	3	1
Akbarpur	16	984	640	621	6	13	1
Tanda	24	976	752	720	7	25	1
44 Sultanpur District	14	986	611	605	3	3	1
Musafirkhana	15	985	753	747	3	3	N
Amethi	12	988	734	729	2	3	N
Sultanpur	17	983	552	544	4	4	1
Kadipur	11	989	511	507	2	2	1
45 Pratapgarh District	18	982	609	603	3	3	1
Kunda	22	978	644	638	2	4	1
Pratapgarh	20	980	618	611	4	3	1
Patti	12	988	559	555	2	2	1
46 Basti District	10	990	633	619	6	8	1
Domariaganj	8	992	559	535	11	13	1
Naugarh	6	994	849	846	3	N	1
Bansi	6	994	652	648	2	2	1
Harraiya	9	991	622	614	6	2	N
Basti	15	985	596	591	4	1	1
Khalilabad	11	989	600	570	6	24	N
47 Gorakhpur District	11	989	656	651	3	2	1
Pharenda	10	990	661	659	2	N	N
Maharajganj	5	995	591	590	1	N	1
Gorakhpur	13	987	690	683	5	2	2
Gorakhpur M. B.	28	972	779	752	15	12	3
Bansgaon	15	985	674	666	4	4	1
48 Deoria District	11	989	606	604	2	N	1
Hata	6	994	510	508	1	1	1
Padrauna	6	994	567	566	1	N	1
Deoria	16	984	702	699	3	N	1
Salempur	19	981	680	677	3	N	N

AND DIFFERENT TYPES OF OCCUPIED CENSUS HOUSES

Census houses

Shops excluding eating houses	Business houses and offices	Factories, workshops and worksheds	Schools and other educational institutions including training classes, coaching and shop classes	Restaurants, sweetmeat shops and eating places	Places of entertainment and community gathering (Panchayat ghar)	Public health and medical institutions, hospitals, health centres, doctor's clinics and dispensaries etc.	Others	Serial no.
9	10	11	12	13	14	15	16	
10	1	4	2	N	N	N	335	40
12	2	3	1	N	N	N	233	
7	1	3	2	N	N	N	409	
11	2	4	2	N	N	1	336	
46	11	26	4	N	N	5	78	
7	1	7	2	N	N	N	447	41
7	1	5	2	N	N	N	352	
5	1	9	2	N	N	N	454	
10	1	6	1	1	N	1	457	
7	1	5	2	N	N	N	509	
13	1	7	2	N	1	1	186	42
14	1	6	2	N	N	1	161	
21	2	9	2	1	1	1	201	
8	1	7	3	N	N	N	207	
9	1	4	1	N	N	N	164	
12	1	14	2	N	N	1	287	43
21	3	10	2	N	N	1	315	
86	13	25	4	1	1	3	60	
5	N	11	2	N	N	N	299	
9	1	18	2	N	N	N	313	
15	1	16	2	N	N	N	189	
7	1	11	2	N	5	N	348	44
4	1	5	2	N	4	N	216	
8	N	5	2	0	5	N	234	
10	1	16	2	1	6	N	394	
7	N	14	2	N	3	N	451	
10	1	8	2	N	6	N	345	45
12	1	8	2	N	5	N	305	
11	1	8	2	N	7	1	331	
6	N	8	2	N	5	N	407	
6	1	6	1	N	5	N	337	46
5	N	11	1	N	6	N	409	
4	1	1	1	N	6	N	131	
5	N	2	1	N	5	N	328	
5	N	4	1	N	4	N	355	
8	2	3	1	N	5	N	369	
7	N	15	2	N	7	1	357	
11	1	4	2	N	5	N	309	47
5	1	1	2	N	5	N	315	
5	N	1	1	N	5	N	391	
19	2	5	2	N	6	1	260	
69	10	18	3	1	10	3	76	
8	1	7	2	N	6	N	286	
8	1	2	2	N	4	0	365	48
4	1	3	1	N	4	N	470	
7	1	3	2	N	4	N	409	
11	2	2	2	N	4	N	260	
9	1	2	2	N	5	N	282	

E—I. 1 DISTRIBUTION OF 1,000 CENSUS HOUSES BY VACANT

State/District/Tahsil/City/Town with population of 50,000 or more	Vacant Census houses	Occupied				
		Total	Dwellings, shop-*cum*-dwellings, workshop-*cum*-dwellings			Hotels, sarais, dharamshalas tourist homes and inspection houses
			Total	Dwellings	Shop-*cum*-dwellings	Workshop-*cum*-dwellings	
49 **Azamgarh District**	16	984	597	585	3	9	1
Sagri	12	988	495	493	1	1	2
Ghosi	16	984	693	688	3	2	1
Azamgarh	18	982	634	629	5	N	1
Muhammadabad	17	983	661	610	3	48	2
Phulpur	23	977	487	479	5	3	1
Lalganj	11	989	679	675	4	N	1
50 **Jaunpur District**	14	986	582	574	5	3	1
Shahganj	16	984	618	612	4	2	1
Machhlishahr	12	988	490	484	4	2	1
Jaunpur	19	981	662	651	8	3	1
Jaunpur M. B.	59	941	665	632	20	13	4
Mariahu	13	987	523	512	5	6	1
Kerakat	9	991	636	626	7	3	1
51 **Ballia District**	16	984	629	626	2	1	1
Rasra	13	987	587	585	2	N	2
Bansdih	18	982	600	595	2	3	N
Ballia	17	983	673	670	2	1	1
52 **Ghazipur District**	16	984	628	618	5	5	1
Saidpur	12	988	663	656	5	2	N
Ghazipur	20	980	624	607	7	10	N
Muhammadabad	10	990	610	599	4	7	N
Zamania	26	974	602	597	4	1	1
53 **Varanasi District**	18	982	585	565	8	12	1
Bhadohi	14	986	527	518	7	2	1
Varanasi	22	978	608	574	11	23	2
Varanasi M. C., Hindu University and Varanasi Rly. Colony.	24	976	728	631	27	70	3
Chandauli	14	986	600	594	5	1	N
Chakia	21	979	575	570	4	1	1
54 **Mirzapur District**	67	933	630	616	6	8	2
Mirzapur	119	881	625	610	8	7	1
Mirzapur-*cum*-Vindhyachal M. B.	77	923	653	623	17	13	2
Chunar	20	980	517	506	5	6	2
Robertsganj	35	965	688	670	7	11	1
Dudhi	67	933	829	815	2	12	3

Note—1. Towns added or deleted after the Houselisting operations have not been taken into account.

2. 'N' stands for 'Negligible'.

AND DIFFERENT TYPES OF OCCUPIED CENSUS HOUSES

Census houses

Shops excluding eating houses	Business houses and offices	Factories, workshops and worksheds	Schools and other educational institutions including training classes, coaching and shop classes	Restaurants sweetmeat shops and eating places	Places of entertainment and community gathering (Panchayat ghar)	Public health institutions, hospitals, health centres, doctor's clinics and dispensaries etc.	Others	Serial no.
12	1	13	3	N	8	N	349	**49**
6	N	11	2	N	6	N	466	
13	1	7	3	N	8	1	257	
18	1	10	2	N	9	N	307	
19	2	16	3	N	9	N	271	
6	1	22	4	1	7	N	448	
10	1	7	2	N	7	N	282	
12	1	9	2	N	7	1	371	**50**
12	1	6	2	N	7	N	337	
8	1	9	2	N	5	N	472	
19	1	9	2	N	8	1	278	
81	8	36	4	N	26	2	115	
9	1	15	2	N	7	N	429	
11	N	5	3	N	8	1	326	
14	1	5	3	N	8	N	323	**51**
13	1	3	3	N	8	1	369	
14	1	14	3	N	9	N	341	
14	1	3	3	0	6	N	282	
14	1	5	3	1	9	N	322	**52**
11	1	4	2	N	9	N	298	
20	1	8	3	N	9	1	314	
12	2	6	3	2	9	N	346	
16	1	4	3	N	9	N	338	
31	1	12	3	N	12	1	336	**53**
11	1	18	2	N	9	N	417	
50	2	15	3	N	13	2	283	
127	4	33	4	N	16	4	57	
16	1	2	3	N	12	N	352	
14	1	5	2	0	10	1	370	
45	2	15	2	N	11	1	255	**54**
22	2	21	2	1	14	N	193	
49	3	32	3	1	25	1	154	
14	1	15	2	1	12	2	414	
6	1	11	2	0	8	1	247	
6	3	8	3	0	5	3	73	

E—I. 2 DISTRIBUTION OF 1,000 CENSUS HOUSES IN EACH TYPE OF USE AMONG RURAL AND URBAN AREAS

E—I. 2 DISTRIBUTION OF 1,000 CENSUS HOUSES IN EACH TYPE OF USE AMONG RURAL AND URBAN AREAS

State/District/Tahsil	Vacant		Used as dwellings		Used as shop-*cum*-dwellings		Used as workshop-*cum*-dwellings	
	Rural	Urban	Rural	Urban	Rural	Urban	Rural	Urban
1	2	3	4	5	6	7	8	9
UTTAR PRADESH	779	221	878	122	682	318	641	359
1 **Uttar Kashi**	995	5	976	24	726	274	972	28
*Puraula	1,000	0	1,000	0	1,000	0	1,000	0
*Rajgarhi	1,000	0	1,000	0	1,000	0	1,000	0
*Dunda	1,000	0	1,000	0	1,000	0	1,000	0
Bhatwari	937	63	883	117	26	974	950	50
2 ***Chamoli District**	1,000	0	1,000	0	1,000	0	1,000	0
*Joshimath	1,000	0	1,000	0	1,000	0	1,000	0
*Karnaprayag	1,000	0	1,000	0	1,000	0	1,000	0
*Chamoli	1,000	0	1,000	0	1,000	0	1,000	0
*Ukhi Math	1,000	0	1,000	0	1,000	0	1,000	0
3 ***Pithoragarh District**	1,000	0	1,000	0	1,000	0	1,000	0
*Munsiari	1,000	0	1,000	0	1,000	0	1,000	0
*Dharchula	1,000	0	1,000	0	1,000	0	1,000	0
*Didihat	1,000	0	1,000	0	1,000	0	1,000	0
*Pithoragarh	1,000	0	1,000	0	1,000	0	1,000	0
4 **Tehri-Garhwal District**	985	15	979	21	692	308	0	0
Tehri	971	29	961	39	563	437	0	0
*Pratapnagar	1,000	0	1,000	0	1,000	0	0	0
Devaprayag	982	18	977	23	670	330	0	0
5 **Garhwal District**	914	86	949	51	635	305	60	940
Pauri	908	92	941	59	551	449	33	967
Lansdowne	918	82	955	45	687	313	74	926
6 **Almora District**	955	45	966	34	851	149	845	155
Almora	960	40	954	46	813	187	1,000	0
Ranikhet	913	87	969	31	826	174	790	210
*Champawat	1,000	0	1,000	0	1,000	0	1,000	0
7 **Naini Tal District**	635	365	763	237	531	469	639	361
Bhabar (Haldwani)	490	510	572	428	366	634	233	767
Kashipur	346	654	624	376	477	523	750	250
Kichha	705	295	919	81	728	272	1,000	0
Naini Tal	699	301	808	192	586	414	833	167
8 **Bijnor District**	735	265	834	166	658	342	845	155
Najibabad	562	438	760	240	835	165	778	222
Bijnor	850	150	856	144	839	161	796	204
Nagina	719	281	841	159	918	82	0	1,000
Dhampur	699	301	850	150	316	684	1,000	0
9 **Moradabad District**	679	321	811	189	558	442	721	279
Hasanpur	846	154	916	84	800	200	760	240
Sambhal	608	392	872	128	746	254	57	943
Amroha	702	298	787	213	406	594	806	194
Thakurdwara	745	255	950	50	520	480	997	3
Moradabad	676	324	566	434	535	465	748	252
Bilari	424	576	885	115	737	263	507	493
10 **Budaun District**	705	295	924	76	804	196	955	45
*Gunnaur	1,000	0	1,000	0	1,000	0	0	0
*Bisauli	1,000	0	1,000	0	1,000	0	1,000	0
Sahaswan	571	429	895	105	879	121	1,000	0
Budaun	442	558	804	196	488	512	667	333
Dataganj	829	171	970	30	949	51	1,000	0

E—I. 2 DISTRIBUTION OF 1,000 CENSUS HOUSES IN EACH TYPE OF USE AMONG RURAL AND URBAN AREAS

	State/District/Tahsil	Vacant		Used as dwellings		Used as shop-*cum*-dwellings		Used as workshop-*cum*-dwellings	
		Rural	Urban	Rural	Urban	Rural	Urban	Rural	Urban
	1	2	3	4	5	6	7	8	9
11	**Rampur District**	477	523	842	158	522	478	800	200
	Suar	618	382	937	63	913	87	692	308
	*Bilaspur	1,000	0	1,000	0	1,000	0	1,000	0
	Rampur	95	905	576	424	127	873	1,000	0
	*Shahabad	1,000	0	1,000	0	1,000	0	1,000	0
	*Milak	1,000	0	1,000	0	1,000	0	1,000	0
12	**Bareilly District**	490	510	821	179	298	702	551	449
	Baheri	797	203	946	54	850	150	1,000	0
	Bareilly	278	722	623	377	144	856	289	711
	Aonla	646	354	948	52	846	154	1,000	0
	Nawabganj	800	200	957	43	124	876	0	1,000
	Faridpur	706	294	924	76	317	683	750	250
13	**Pilibhit District**	709	291	866	134	799	201	903	97
	Pilibhit	574	426	750	250	633	367	895	105
	Bisalpur	702	298	927	73	725	275	775	225
	*Puranpur	1,000	0	1,000	0	1,000	0	1,000	0
14	**Shahjahanpur District**	470	530	846	154	736	264	797	203
	Powayan	748	252	972	28	987	13	829	171
	Tilhar	776	224	916	84	500	500	462	538
	Shahjahanpur	190	810	628	372	382	618	154	846
	Jalalabad	712	288	936	64	932	68	976	24
15	**Dehra Dun District**	419	581	551	449	495	505	447	553
	Chakrata	769	231	941	59	625	375	1,000	0
	Dehra Dun	352	648	491	509	485	515	405	595
16	**Saharanpur District**	751	249	781	219	459	541	377	623
	Saharanpur	611	389	683	317	354	646	983	17
	Nakur	468	532	728	272	308	692	198	802
	Deoband	772	228	896	104	746	254	1,000	0
	Roorkee	893	107	870	130	700	300	64	936
17	**Muzaffarnagar District**	836	164	861	139	649	351	679	321
	Kairana	768	232	858	142	647	353	1,000	0
	Muzaffarnagar	788	212	792	208	476	524	824	176
	Budhana	921	79	933	67	904	96	0	0
	Jansath	884	116	895	105	812	188	522	478
18	**Meerut District**	735	265	783	217	575	425	616	384
	Bagpat	818	182	895	105	855	145	883	117
	Ghaziabad	665	335	725	275	757	243	980	20
	Sardhana	989	11	968	32	965	35	1,000	0
	Meerut	490	510	522	478	154	846	297	703
	Mawana	906	94	942	58	719	281	1,000	0
	Hapur	694	306	821	179	517	483	354	646
19	**Bulandshahr District**	828	172	883	117	817	183	430	570
	Sikandrabad	831	169	918	82	774	226	83	917
	Bulandshahr	768	232	846	154	818	182	554	446
	Khurja	808	192	876	124	746	254	257	743
	Anupshahr	889	111	905	95	867	133	789	211
20	**Aligarh District**	833	167	856	144	639	361	506	494
	*Khair	1,000	0	1,000	0	1,000	0	1,000	0
	Koil	598	402	629	371	122	878	158	842
	*Iglas	1,000	0	1,000	0	1,000	0	1,000	0
	Hathras	707	293	798	202	619	381	0	1,000
	Atrauli	902	98	942	58	895	105	906	94
	Sikandra Rao	904	96	955	45	830	170	1,000	0

E—I. 2 DISTRIBUTION OF 1,000 CENSUS HOUSES IN EACH TYPE OF USE AMONG RURAL AND URBAN AREAS

	State/District/Tahsil	Vacant		Used as dwellings		Used as shop-*cum*-dwellings		Used as workshop-*cum*-dwellings	
		Rural	Urban	Rural	Urban	Rural	Urban	Rural	Urban
	1	2	3	4	5	6	7	8	9
21	**Mathura District**	690	310	842	158	626	374	851	149
	Chhata	725	275	923	77	860	140	957	43
	Mathura	425	575	606	394	300	700	329	671
	*Mat	1,000	0	1,000	0	1,000	0	1,000	0
	Sadabad	922	78	974	26	971	29	980	20
22	**Agra District**	522	478	685	315	305	695	237	763
	Kiraoli	782	218	948	52	744	256	707	293
	*Kheragarh	1,000	0	1,000	0	1,000	0	1,000	0
	Agra	219	781	282	718	74	926	96	904
	Etmadpur	716	284	889	111	725	275	943	57
	Firozabad	376	624	639	361	121	879	59	941
	Fatehabad	789	211	921	79	359	641	286	714
	*Bah	1,000	0	1,000	0	1,000	0	1,000	0
23	**Etah District**	672	328	908	92	884	116	336	664
	Kasganj	679	321	874	126	826	174	516	484
	Jalesar	616	384	910	90	938	62	336	664
	Etah	649	351	900	100	878	122	644	356
	Aliganj	763	237	960	40	966	34	148	852
24	**Mainpuri District**	643	357	916	84	684	316	615	385
	*Jasrana	1,000	0	1,000	0	1,000	0	1,000	0
	Shikohabad	424	576	861	139	467	533	130	870
	Karhal	690	310	937	63	960	40	915	85
	Mainpuri	587	413	824	176	450	550	574	426
	Bhongaon	911	89	973	27	971	29	1,000	0
25	**Farrukhabad District**	784	216	902	98	827	173	873	127
	Kaimganj	883	117	956	44	489	511	304	696
	Farrukhabad	597	403	798	202	792	208	176	824
	Chhibramau	991	9	956	44	987	13	1,000	0
	Kannauj	732	268	958	42	901	99	989	11
26	**Etawah District**	697	303	901	99	797	203	543	457
	Etawah	346	654	750	250	642	358	117	883
	Bharthana	707	293	946	54	687	313	661	339
	*Bidhuna	1,000	0	1,000	0	1,000	0	1,000	0
	Auraiya	843	157	937	63	893	107	912	88
27	**Kanpur District**	565	435	579	421	356	644	532	468
	*Bilhaur	1,000	0	1,000	0	1,000	0	1,000	0
	*Derapur	1,000	0	1,000	0	1,000	0	1,000	0
	*Bhognipur	1,000	0	1,000	0	1,000	0	1,000	0
	*Akbarpur	1,000	0	1,000	0	1,000	0	1,000	0
	Kanpur	172	828	165	835	63	937	39	961
	*Ghatampur	1,000	0	1,000	0	1,000	0	1,000	0
28	**Fatehpur District**	883	117	959	41	834	166	787	213
	Bindki	828	172	954	46	767	233	321	679
	Fatehpur	850	150	925	75	794	206	848	152
	*Khaga	1,000	0	1,000	0	1,000	0	1,000	0
29	**Allahabad District**	732	268	823	177	505	495	635	365
	*Sirathu	1,000	0	1,000	0	1,000	0	1,000	0
	*Manjhanpur	1,000	0	1,000	0	1,000	0	1,000	0
	Chail	350	650	365	635	164	836	191	809
	Soraon	927	73	982	18	810	190	743	257
	Phulpur	897	103	975	25	841	159	917	83
	*Handia	1,000	0	1,000	0	1,000	0	1,000	0
	*Karchhana	1,000	0	1,000	0	1,000	0	1,000	0
	*Meja	1,000	0	1,000	0	1,000	0	1,000	0

E—I. 2 DISTRIBUTION OF 1,000 CENSUS HOUSES IN EACH TYPE OF USE AMONG RURAL AND URBAN AREAS

	State/District/Tahsil	Vacant		Used as dwellings		Used as shop-*cum*-dwellings		Used as workshop-*cum*-dwellings	
		Rural	Urban	Rural	Urban	Rural	Urban	Rural	Urban
	1	2	3	4	5	6	7	8	9
30	**Jhansi District**	669	331	782	218	657	343	747	253
	Moth	276	724	881	119	900	100	818	182
	*Garautha	1,000	0	1,000	0	1,000	0	1,000	0
	Mauranipur	674	326	887	113	703	297	617	383
	Jhansi	481	519	403	597	284	716	507	493
	Lalitpur	737	263	868	132	726	274	816	184
	*Mahroni	1,000	0	1,000	0	1,000	0	1,000	0
31	**Jalaun District**	636	364	862	138	784	216	624	376
	Jalaun	722	278	939	61	836	164	616	384
	Konch	678	322	859	141	904	96	638	362
	Orai	483	517	708	292	404	596	432	568
	Kalpi	526	474	876	124	714	286	757	243
32	**Hamirpur District**	801	199	911	89	929	71	904	96
	Rath	644	356	895	105	955	45	1,000	0
	Hamirpur	898	102	908	92	703	297	767	233
	*Maudaha	1,000	0	1,000	0	1,000	0	1,000	0
	Charkhari	753	247	903	97	955	45	811	189
	Mahoba	759	241	847	153	943	57	916	84
33	**Banda District**	860	140	942	58	848	152	788	212
	Banda	547	453	829	171	653	347	477	523
	*Baberu	1,000	0	1,000	0	1,000	0	1,000	0
	*Naraini	1,000	0	1,000	0	1,000	0	1,000	0
	Karwi	812	188	925	75	631	369	552	448
	*Mau	1,000	0	1,000	0	1,000	0	1,000	0
34	**Kheri District**	717	283	937	63	843	157	830	170
	*Nighasan	1,000	0	1,000	0	1,000	0	1,000	0
	Lakhimpur	688	312	906	94	846	154	859	141
	Mohamdi	589	411	908	92	620	380	757	243
35	**Sitapur District**	587	413	930	70	448	552	500	500
	Misrikh	768	232	982	18	796	204	931	69
	Sitapur	357	643	813	187	249	751	262	738
	Biswan	757	243	961	39	538	462	969	31
	Sidhauli	766	234	974	26	646	354	385	615
36	**Hardoi District**	662	338	925	75	706	294	679	321
	Shahabad	444	556	897	103	662	338	260	740
	Hardoi	535	465	899	101	522	478	771	229
	Bilgram	745	255	939	61	763	237	847	153
	Sandila	804	196	961	39	797	203	639	361
37	**Unnao District**	906	94	975	25	894	106	924	76
	*Safipur	1,000	0	1,000	0	1,000	0	1,000	0
	*Hasanganj	1,000	0	1,000	0	1,000	0	1,000	0
	Unnao	761	239	890	110	677	323	718	282
	*Purwa	1,000	0	1,000	0	1,000	0	1,000	0
38	**Lucknow District**	500	500	525	475	291	709	305	695
	Malihabad	828	172	970	30	897	103	732	268
	Lucknow	338	662	304	696	140	860	162	838
	*Mohanlalganj	1,000	0	1,000	0	1,000	0	1,000	0
39	**Rae Bareli District**	825	175	970	30	861	139	911	89
	*Maharajganj	1,000	0	1,000	0	1,000	0	1,000	0
	Rae Bareli	550	450	900	100	782	218	753	247
	*Dalmau	1,000	0	1,000	0	1,000	0	1,000	0
	Salon	886	114	972	28	642	358	941	59

E—I, 2 DISTRIBUTION OF 1,000 CENSUS HOUSES IN EACH TYPE OF USE AMONG RURAL AND URBAN AREAS

State/District/Tahsil	Vacant		Used as dwellings		Used as Shop-*cum*-dwellings		Used as workshop-*cum*-dwellings	
	Rural	Urban	Rural	Urban	Rural	Urban	Rural	Urban
1	2	3	4	5	6	7	8	9
40 Bahraich District	678	322	947	53	796	204	565	435
Nanpara	683	317	967	33	820	180	414	586
*Kaiserganj	1,000	0	1,000	0	1,000	0	1,000	0
Bahraich	512	488	890	110	736	264	415	585
41 Gonda District	637	363	945	55	684	316	941	59
Balrampur	555	445	931	69	709	291	975	25
Utraula	731	269	969	31	614	386	966	34
Gonda	651	349	916	84	643	357	896	104
Tarabganj	614	386	966	34	792	208	799	201
42 Bara Banki District	861	139	957	43	806	194	731	269
Fatehpur	917	83	980	20	913	87	688	312
Nawabganj	703	297	886	114	591	409	497	503
Ramsanehighat	926	74	968	32	924	76	1,000	0
*Haidargarh	1,000	0	1,000	0	1,000	0	1,000	0
43 Faizabad District	669	331	925	75	717	283	514	486
Faizabad	420	580	788	212	513	487	356	644
*Bikapur	1,000	0	1,000	0	1,000	0	1,000	0
Akbarpur	808	192	971	29	801	199	515	485
Tanda	719	281	938	62	871	129	467	533
44 Sultanpur District	883	117	981	19	832	168	886	114
*Musafirkhana	1,000	0	1,000	0	1,000	0	1,000	0
*Amethi	1,000	0	1,000	0	1,000	0	1,000	0
Sultanpur	735	265	942	58	626	374	752	248
*Kadipur	1,000	0	1,000	0	1,000	0	1,000	0
45 Pratapgarh District	909	91	984	16	787	213	885	115
*Kunda	1,000	0	1,000	0	1,000	0	1,000	0
Pratapgarh	757	243	953	47	603	397	664	336
*Patti	1,000	0	1,000	0	1,000	0	1,000	0
46 Basti District	854	146	985	15	942	58	983	17
*Domariaganj	1,000	0	1,000	0	1,000	0	1,000	0
*Naugarh	1,000	0	1,000	0	1,000	0	1,000	0
*Bansi	1,000	0	1,000	0	1,000	0	1,000	0
*Harraiya	1,000	0	1,000	0	1,000	0	1,000	0
Basti	531	469	921	79	598	402	420	580
*Khalilabad	1,000	0	1,000	0	1,000	0	1,000	0
47 Gorakhpur District	826	174	928	72	727	273	488	512
*Pharenda	1,000	0	1,000	0	1,000	0	1,000	0
*Maharajganj	1,000	0	1,000	0	1,000	0	1,000	0
Gorakhpur	633	367	808	192	473	527	51	949
Bansgaon	938	62	990	10	986	14	887	113
48 Deoria District	800	200	965	35	678	322	825	175
*Hata	1,000	0	1,000	0	1,000	0	1,000	0
Padrauna	901	99	977	23	399	601	353	647
Deoria	793	207	923	77	414	586	931	69
Salempur	683	317	966	34	954	46	1,000	0
49 Azamgarh District	868	132	960	40	811	189	417	583
*Sagri	1,000	0	1,000	0	1,000	0	1,000	0
Ghosi	996	4	975	25	952	48	965	35
Azamgarh	775	225	912	88	498	502	400	600
Muhammadabad	448	552	880	120	563	437	321	679
*Phulpur	1,000	0	1,000	0	1,000	0	1,000	0
*Lalganj	1,000	0	1,000	0	1,000	0	1,000	0

E—I. 2 DISTRIBUTION OF 1,000 CENSUS HOUSES IN EACH TYPE OF USE AMONG RURAL AND URBAN AREAS

	State/District/Tahsil	Vacant		Used as dwellings		Used as shop-*cum*-dwellings		Used as workshop-*cum*-dwellings	
		Rural	Urban	Rural	Urban	Rural	Urban	Rural	Urban
	1	2	3	4	5	6	7	8	9
50	**Jaunpur District**	779	221	950	50	768	232	803	197
	Shahganj	887	113	977	23	885	115	941	59
	Machhlishahr	685	315	946	54	442	558	592	408
	Jaunpur	530	470	857	143	591	409	402	598
	*Mariahu	1,000	0	1,000	0	1,000	0	1,000	0
	*Kerakat	1,000	0	1,000	0	1,000	0	1,000	0
51	**Ballia District**	827	173	966	34	611	389	992	8
	Rasra	806	194	970	30	694	306	968	32
	*Bansdih	1,000	0	1,000	0	1,000	0	1,000	0
	Ballia	735	265	946	54	421	579	974	26
52	**Ghazipur District**	805	195	964	36	798	202	886	114
	Saidpur	853	147	982	18	765	235	811	189
	Ghazipur	409	591	865	135	571	429	800	200
	*Muhammadabad	1,000	0	1,000	0	1,000	0	1,000	0
	*Zamania	1,000	0	1,000	0	1,000	0	1,000	0
53	**Varanasi District**	744	256	822	178	472	528	173	827
	Bhadohi	879	121	955	45	811	189	1,000	0
	Varanasi	634	366	665	335	247	753	121	879
	Chandauli	852	148	966	34	844	156	994	6
	*Chakia	1,000	0	1,000	0	1,000	0	1,000	0
54	**Mirzapur District**	889	111	894	106	744	256	863	137
	Mirzapur	878	122	809	191	601	399	652	348
	Chunar	737	263	932	68	791	209	902	98
	*Robertsganj	1,000	0	1,000	0	1,000	0	1,000	0
	Dudhi	963	37	876	124	526	474	980	20

Note—1. Districts and Tahsils marked with asterisk (*) have no urban areas.

2. Towns added or deleted after the Houselisting operations have not been taken into account.

3. 'N' stands for 'Negligible'.

E—II. 1 DISTRIBUTION OF 1,000 CENSUS HOUSEHOLDS LIVING IN CENSUS HOUSES USED WHOLLY OR PARTLY AS DWELLINGS BY TYPES OF CENSUS HOUSES IN RURAL AREAS

E—II. 1 DISTRIBUTION OF 1,000 CENSUS HOUSEHOLDS LIVING IN CENSUS HOUSES USED WHOLLY OR PARTLY AS DWELLINGS BY TYPES OF CENSUS HOUSES IN RURAL AREAS

(Based on 20% sample)

State/District/Tahsil	Dwellings	Shop-*cum*-dwellings	Workshop-*cum*-dwellings	Dwellings with other uses
1	2	3	4	5
UTTAR PRADESH	997	1	1	1
1 Uttar Kashi District	995	2	0	3
Puraula	1,000	0	0	0
Rajgarhi	996	2	0	2
Dunda	993	3	0	4
Bhatwari	994	0	0	6
2 Chamoli District	984	10	1	5
Joshi Math	985	14	0	1
Karnaprayag	982	12	N	6
Chamoli	984	7	3	6
Ukhi Math	988	8	0	4
3 Pithoragarh District	996	2	N	2
Munsiari	998	2	0	0
Dharchula	997	0	1	2
Didihat	999	N	0	1
Pithoragarh	992	6	0	2
4 Tehri-Garhwal District	997	2	0	1
Tehri	993	4	0	3
Pratapnagar	997	1	0	2
Devaprayag	1,000	N	0	0
5 Garhwal District	997	2	N	1
Pauri	1,000	0	0	0
Lansdowne	996	3	N	1
6 Almora District	985	11	1	3
Almora	986	13	0	1
Ranikhet	985	8	2	5
Champawat	984	15	0	1
7 Naini Tal District	995	4	N	1
Bhabar (Haldwani)	991	8	0	1
Kashipur	1,000	0	0	0
Kichha	994	5	N	1
Naini Tal	996	3	N	1
8 Bijnor District	994	N	1	5
Najibabad	998	N	N	2
Bijnor	998	N	N	2
Nagina	990	1	0	9
Dhampur	991	N	2	7
9 Moradabad District	997	1	2	N
Hasanpur	1,000	N	N	N
Sambhal	1,000	0	0	0
Amroha	992	1	7	N
Thakurdwara	995	0	5	0
Moradabad	997	1	1	1
Bilari	999	N	1	N
10 Budaun District	1,000	N	N	N
Gunnaur	998	2	0	N
Bisauli	1,000	0	0	N
Sahaswan	999	0	N	1
Budaun	999	N	0	1
Dataganj	1,000	N	0	0

E—II. 1 DISTRIBUTION OF 1,000 CENSUS HOUSEHOLDS LIVING IN CENSUS HOUSES USED WHOLLY OR PARTLY AS DWELLINGS BY TYPES OF CENSUS HOUSES IN RURAL AREAS

(*Based on 20% sample*)

	State/District/Tahsil	Dwellings	Shop-*cum*-dwellings	Workshop-*cum*-dwellings	Dwellings with other uses
	1	2	3	4	5
11	**Rampur District**	997	1	N	2
	Suar	996	2	N	2
	Bilaspur	995	3	N	2
	Rampur	996	1	N	3
	Shahabad	1,000	0	0	0
	Milak	999	1	0	N
12	**Bareilly District**	999	N	N	1
	Baheri	998	1	N	1
	Bareilly	1,000	N	N	N
	Aonla	999	N	N	1
	Nawabganj	1,000	0	0	0
	Faridpur	999	N	0	1
13	**Pilibhit District**	998	1	N	1
	Pilibhit	997	2	0	1
	Bisalpur	998	1	N	1
	Puranpur	1,000	0	0	N
14	**Shahjahanpur District**	1,000	N	0	0
	Powayan	1,000	N	0	0
	Tilhar	1,000	0	0	0
	Shahjahanpur	1,000	N	0	0
	Jalalabad	1,000	N	0	0
15	**Dehra Dun District**	989	9	N	2
	Chakrata	990	4	0	6
	Dehra Dun	988	10	N	2
16	**Saharanpur District**	999	N	N	1
	Saharanpur	999	N	N	1
	Nakur	1,000	N	N	0
	Deoband	1,000	N	N	N
	Roorkee	997	2	N	1
17	**Muzaffarnagar District**	997	1	N	2
	Kairana	999	1	N	N
	Muzaffarnagar	999	N	N	1
	Budhana	999	0	0	1
	Jansath	994	2	0	4
18	**Meerut District**	999	N	1	N
	Bagpat	1,000	0	N	N
	Ghaziabad	998	1	1	N
	Sardhana	998	N	1	1
	Meerut	996	N	4	N
	Mawana	1,000	0	N	N
	Hapur	999	1	0	N
19	**Bulandshahr District**	998	1	N	1
	Sikandrabad	999	1	N	N
	Bulandshahr	999	1	N	N
	Khurja	999	1	0	N
	Anupshahr	996	1	1	2
20	**Aligarh District**	998	1	0	1
	Khair	999	1	0	N
	Koil	999	N	0	1
	Iglas	998	1	0	1
	Hathras	999	N	0	1
	Atrauli	998	1	0	1
	Sikandra Rao	997	3	0	N

E—II. 1 DISTRIBUTION OF 1,000 CENSUS HOUSEHOLDS LIVING IN CENSUS HOUSES USED WHOLLY OR PARTLY AS DWELLINGS BY TYPES OF CENSUS HOUSES IN RURAL AREAS

(Based on 20% sample)

	State/District/Tahsil	Dwellings	Shop-*cum*-dwellings	Workshop-*cum*-dwellings	Dwellings with other uses
	1	2	3	4	5
21	**Mathura District**	999	1	N	N
	Chhata	999	1	0	N
	Mathura	1,000	0	0	N
	Mat	999	N	1	0
	Sadabad	1,000	N	N	0
22	**Agra District**	1,000	N	N	N
	Kiroli	999	N	N	1
	Kheragarh	999	N	0	1
	Agra	1,000	N	0	0
	Etmadpur	1,000	N	N	N
	Firozabad	1,000	0	N	0
	Fatehabad	1,000	0	0	0
	Bah	1,000	N	0	0
23	**Etah District**	1,000	N	N	N
	Kasganj	1,000	N	0	0
	Jalesar	1,000	N	0	0
	Etah	1,000	0	N	0
	Aliganj	1,000	N	N	N
24	**Mainpuri District**	1,000	N	N	N
	Jasrana	1,000	N	N	N
	Shikohabad	1,000	N	N	N
	Karhal	1,000	0	0	0
	Mainpuri	999	1	N	0
	Bhongaon	1,000	N	N	N
25	**Farrukhabad District**	999	N	1	0
	Kaimganj	1,000	0	0	0
	Farrukhabad	999	1	0	0
	Chhibramau	1,000	N	N	0
	Kannauj	997	0	3	0
26	**Etawah District**	996	1	2	1
	Etawah	995	2	2	1
	Bharthana	999	1	N	N
	Bidhuna	996	1	3	N
	Auraiya	992	3	4	1
27	**Kanpur District**	1,000	N	N	N
	Bilhaur	999	0	1	0
	Derapur	1,000	N	0	N
	Bhognipur	1,000	N	0	0
	Akbarpur	1,000	0	0	0
	Kanpur	1,000	0	0	0
	Ghatampur	999	1	0	0
28	**Fatehpur District**	999	1	N	N
	Bindki	1,000	N	N	0
	Fatehpur	999	N	N	1
	Khaga	1,000	N	N	0
29	**Allahabad District**	998	N	1	1
	Sirathu	1,000	0	0	0
	Manjhanpur	999	0	1	0
	Chail	1,000	N	N	N
	Soraon	999	N	1	0
	Phulpur	998	1	1	N
	Handia	1,000	0	N	0
	Karchhana	995	1	N	4
	Meja	999	N	1	N

E—II. 1 DISTRIBUTION OF 1,000 CENSUS HOUSEHOLDS LIVING IN CENSUS HOUSES USED WHOLLY OR PARTLY AS DWELLINGS BY TYPES OF CENSUS HOUSES IN RURAL AREAS

(Based on 20% sample)

	State/District/Tahsil	Dwellings	Shop-*cum*-dwellings	Workshop-*cum*-dwellings	Dwellings with other uses
	1	2	3	4	5
30	**Jhansi District**	997	N	2	1
	Moth	1,000	N	N	0
	Garautha	997	2	1	0
	Mauranipur	988	0	9	3
	Jhansi	1,000	0	0	N
	Lalitpur	1,000	0	0	0
	Mahroni	994	N	4	2
31	**Jalaun District**	999	N	1	0
	Jalaun	999	N	1	0
	Konch	999	0	1	0
	Orai	1,000	0	0	0
	Kalpi	999	1	N	0
32	**Hamirpur District**	998	N	2	N
	Rath	997	1	2	N
	Hamirpur	1,000	0	0	0
	Maudaha	1,000	N	0	0
	Charkhari	1,000	0	0	0
	Mahoba	993	N	7	0
33	**Banda District**	999	N	1	0
	Banda	998	1	1	0
	Baberu	999	1	0	0
	Naraini	1,000	N	N	0
	Karwi	1,000	N	0	0
	Mau	995	1	4	0
34	***Kheri* District**	999	N	1	N
	Nighasan	999	1	N	0
	Lakhimpur	999	N	1	0
	Mohamdi	999	N	1	N
35	**Sitapur District**	1,000	N	N	N
	Misrikh	1,000	N	N	N
	Sitapur	999	N	1	0
	Biswan	1,000	0	N	N
	Sidhauli	1,000	0	0	0
36	**Hardoi District**	999	N	1	N
	Shahabad	1,000	0	N	0
	Hardoi	1,000	0	0	0
	Bilgram	997	N	3	0
	Sandila	999	N	1	0
37	**Unnao District**	999	N	1	0
	Safipur	999	0	1	0
	Hasangani	999	1	0	0
	Unnao	999	0	1	0
	Purwa	997	1	2	0
38	**Lucknow District**	999	1	N	0
	Malihabad	999	1	N	0
	Lucknow	999	1	N	0
	Mohanlalganj	1,000	N	N	0
39	**Rae Bareli District**	999	1	N	N
	Maharajganj	999	1	N	N
	Rae Bareli	1,000	N	N	N
	Dalmau	998	1	1	N
	Salon	999	N	1	N

E—II. 1 DISTRIBUTION OF 1,000 CENSUS HOUSEHOLDS LIVING IN CENSUS HOUSES USED WHOLLY OR PARTLY AS DWELLINGS BY TYPES OF CENSUS HOUSES IN RURAL AREAS

(*Based on 20% sample*)

	State/District/Tahsil	Dwellings	Shop-*cum*-dwellings	Workshop-*cum*-dwellings	Dwellings with other uses
	1	2	3	4	5
40	**Bahraich District**	1,000	N	N	N
	Nanpara	1,000	N	N	N
	Kaisarganj	1,000	N	N	N
	Bahraich	999	1	N	N
41	**Gonda District**	994	4	2	N
	Balrampur	989	6	4	1
	Utraula	993	4	3	N
	Gonda	997	2	1	N
	Tarabganj	996	3	1	N
42	**Bara Banki District**	995	N	5	N
	Fatehpur	998	1	1	N
	Nawabganj	988	N	12	N
	Ramsanehighat	995	N	5	0
	Haidargarh	999	N	1	N
43	**Faizabad District**	989	5	5	1
	Faizabad	990	7	1	2
	Bikapur	995	3	2	N
	Akbarpur	989	4	7	0
	Tanda	983	4	12	1
44	**Sultanpur District**	999	N	1	N
	Musafirkhana	999	N	1	N
	Amethi	1,000	N	0	0
	Sultanpur	999	N	1	N
	Kadipur	999	N	1	0
45	**Pratapgarh District**	999	N	1	N
	Kunda	999	N	1	N
	Pratapgarh	999	N	N	1
	Patti	999	0	N	1
46	**Basti District**	994	1	5	N
	Domariaganj	991	4	4	1
	Naugarh	1,000	0	0	N
	Bansi	999	1	N	N
	Harraiya	999	0	1	0
	Basti	999	1	N	N
	Khalilabad	980	2	18	N
47	**Gorakhpur District**	999	N	N	1
	Pharenda	999	0	N	1
	Maharajganj	1,000	N	N	0
	Gorakhpur	999	N	N	1
	Bansgaon	997	1	2	N
48	**Deoria District**	1,000	N	N	N
	Hata	998	N	N	2
	Padrauna	1,000	0	N	N
	Deoria	1,000	N	N	0
	Salempur	1,000	0	0	0
49	**Azamgarh District**	996	1	3	N
	Sagri	999	1	N	0
	Ghosi	1,000	0	0	0
	Azamgarh	999	1	0	0
	Muhammadabad	984	N	16	N
	Phulpur	999	N	1	N
	Lalganj	998	2	N	N

E-II. I DISTRIBUTION OF 1,000 CENSUS HOUSEHOLDS LIVING IN CENSUS HOUSES USED WHOLLY OR PARTLY AS DWELLINGS BY TYPES OF CENSUS HOUSES IN RURAL AREAS

(Based no 20% sample)

State/District/Tahsil	Dwellings	Shop-*cum*-dwellings	Workshop-*cum*-dwellings	Dwellings with other uses
1	2	3	4	5
50 Jaunpur District	998	1	1	N
Shahganj	996	2	2	N
Machhlishahr	1,000	0	0	0
Jaunpur	998	1	1	0
Mariahu	998	1	1	0
Kerakat	999	1	N	N
51 Ballia District	1,000	N	N	N
Rasra	1,000	0	0	0
Bansdih	999	N	1	0
Ballia	1,000	N	0	N
52 Ghazipur District	996	1	2	1
Saidpur	998	1	1	N
Ghazipur	992	1	4	3
Muhammadabad	996	1	3	0
Zamania	998	2	N	N
53 Varanasi District	996	1	1	2
Bhadohi	1,000	0	N	0
Varanasi	992	1	3	4
Chandauli	999	1	N	0
Chakia	1,000	0	0	0
54 Mirzapur District	996	2	2	N
Mirzapur	999	1	0	0
Chunar	995	2	2	1
Robertsganj	991	3	6	0
Dudhi	999	0	1	0

Note—1. Towns added or deleted after the Houselisting operations have not been taken into account.

2. 'N' stands for 'Negligible'.

E—II. 2 DISTRIBUTION OF 1,000 CENSUS HOUSEHOLDS LIVING IN CENSUS HOUSES USED WHOLLY OR PARTLY AS DWELLINGS BY TYPES OF CENSUS HOUSES AND TENURE STATUS IN URBAN AREAS

E—II. 2 DISTRIBUTION OF 1,000 CENSUS HOUSEHOLDS LIVING IN CENSUS HOUSES USED WHOLLY OR PARTLY AS DWELLINGS BY TYPES OF CENSUS HOUSES AND TENURE STATUS IN URBAN AREAS

(Based on 20% sample)

State/District/Tahsil/City/Town with population of 50,000 and above	Dwellings		Shop-*cum*-dwellings		Workshop-*cum*-dwellings		Dwellings with other uses	
	Owned	Rented	Owned	Rented	Owned	Rented	Owned	Rented
1	2	3	4	5	6	7	8	9
UTTAR PRADESH	516	470	2	2	7	1	1	1
1 Uttar Kashi District	554	446	0	0	0	0	0	0
Bhatwari	554	446	0	0	0	0	0	0
4 Tehri-Garhwal District	382	513	12	61	0	0	6	26
Tehri	321	539	16	73	0	0	10	41
Devaprayag	460	480	7	47	0	0	0	6
5 Garhwal District	311	636	2	40	0	5	0	6
Pauri	417	540	0	39	0	0	0	4
Lansdowne	222	717	3	41	0	9	0	8
6 Almora District	266	677	5	41	0	2	1	8
Almora	353	606	4	33	0	0	0	4
Ranikhet	100	812	5	59	0	5	3	16
7 Naini Tal District	410	568	5	7	1	1	3	5
Bhabar (Haldwani)	404	581	3	7	1	2	0	2
Kashipur	616	371	0	1	0	0	10	2
Kichha	562	392	31	10	0	0	2	3
Naini Tal	100	868	0	14	0	0	3	15
8 Bijnor District	737	251	N	1	N	0	9	2
Najibabad	827	166	N	1	0	0	5	1
Bijnor	612	370	0	0	N	0	15	3
Nagina	744	237	0	0	2	0	14	3
Dhampur	851	145	N	4	0	0	N	0
9 Moradabad District	693	301	3	N	3	N	N	N
Hasanpur	828	172	0	0	0	0	0	0
Sambhal	877	103	0	0	19	1	0	0
Sambhal M.B.	902	74	0	0	23	1	0	0
Amroha	826	167	7	N	N	0	0	0
Amroha M. B.	827	173	0	N	N	0	0	0
Thakurdwara	868	103	26	0	0	3	0	0
Moradabad	565	431	1	1	1	N	N	1
Moradabad M. B.	577	419	1	1	1	N	N	1
Bilari	636	363	1	0	0	0	0	0
10 Budaun District	804	191	0	N	0	0	5	0
Sahaswan	926	74	0	0	0	0	0	0
Budaun	741	251	0	N	0	0	8	0
Budaun M. B.	700	289	0	N	0	0	11	0
Dataganj	878	122	0	0	0	0	0	0
11 Rampur District	668	322	4	3	N	0	1	2
Suar	951	33	7	2	5	0	0	2
Rampur	642	348	4	3	0	0	1	2
Rampur M. B.	642	348	4	3	0	0	1	2
12 Bareilly District	607	384	3	2	N	1	2	1
Baheri	568	432	0	0	0	0	0	0
Bareilly	580	417	1	N	N	0	1	1
Bareilly M. B., Northern Rly. Colony and Izatnagar Rly. Colony.	604	393	N	1	N	0	1	1
Aonla	848	145	0	5	0	0	1	1
Nawabganj	689	224	57	27	0	0	0	3
Faridpur	803	125	10	6	4	30	16	6

E–II. 2 DISTRIBUTION OF 1,000 CENSUS HOUSEHOLDS LIVING IN CENSUS HOUSES USED WHOLLY OR PARTLY AS DWELLINGS BY TYPES OF CENSUS HOUSES AND TENURE STATUS IN URBAN AREAS

(Based on 20% sample)

State/District/Tahsil/City/Town with population of 50,000 and above	Dwellings		Shop-*cum*-dwellings		Workshop-*cum*-dwellings		Dwellings with other uses	
	Owned	Rented	Owned	Rented	Owned	Rented	Owned	Rented
1	2	3	4	5	6	7	8	9
13 Pilibhit District	679	315	1	3	N	N	2	N
Pilibhit	655	344	0	0	0	0	0	1
Pilibhit M. B.	655	344	0	0	0	0	0	1
Bisalpur	770	200	3	16	2	1	8	0
14 Shahjahanpur District	751	249	0	0	0	0	0	0
Powayan	843	157	0	0	0	0	0	0
Tilhar	894	106	0	0	0	0	0	0
Shahjahanpur	709	291	0	0	0	0	0	0
Shahjahanpur M. B.	734	266	0	N	0	0	0	0
Jalalabad	838	162	0	0	0	0	0	0
15 Dehra Dun District	271	719	1	5	0	0	1	3
Chakrata	24	927	0	49	0	0	0	0
Dehra Dun	275	715	1	4	0	0	2	3
Dehra Dun M. B. and Forest Research Institute and College Area.	261	733	1	4	0	0	0	1
16 Saharanpur District	522	470	0	1	5	1	N	1
Saharanpur	488	512	0	N	0	0	0	0
Saharanpur M. B.	488	512	0	N	0	0	0	0
Nakur	565	424	0	4	5	1	N	1
Deoband	775	221	0	0	0	0	0	4
Roorkee	424	550	0	0	22	4	0	0
Hardwar M. B., Gurukul Kangri and Jwalapur Mahavidayalaya	413	573	0	0	13	1	0	0
17 Muzaffarnagar District	602	393	1	1	N	0	2	1
Kairana	683	317	0	0	0	0	0	0
Muzaffarnagar	471	524	2	3	N	0	0	0
Muzaffarnagar M. B.	471	524	2	3	N	0	0	0
Budhana	814	182	2	2	0	0	0	0
Jansath	706	280	1	0	1	0	9	3
18 Meerut District	487	507	N	N	2	1	2	1
Baqpat	774	226	0	0	0	0	0	0
Ghaziabad	424	575	0	1	0	0	0	0
Ghaziabad M. B. and Ghaziabad Rly. Colony.	385	614	0	1	0	0	0	0
Sardhana	564	428	0	0	0	0	0	8
Meerut	426	566	1	N	3	2	1	1
Meerut M. B. and Malyana.	523	466	1	0	4	2	1	3
Meerut Cantt.	281	716	0	0	1	1	1	0
Mawana	725	275	0	0	0	0	0	0
Hapur	597	388	1	1	N	0	12	1
Hapur M. B.	583	408	1	2	N	0	5	1
19 Bulandshahr District	707	278	N	1	9	2	0	3
Sikandrabad	716	237	2	3	33	8	0	1
Bulandshahr	663	326	0	2	7	1	0	1
Khurja	702	289	0	1	1	N	0	7
Anupshahr	798	201	0	0	0	0	0	1
20 Aligarh District	589	407	N	2	N	N	1	1
Koil	554	441	N	2	N	1	1	1
Aligarh M. B.	554	441	N	2	N	1	1	1

E—II. 2 DISTRIBUTION OF 1,000 CENSUS HOUSEHOLDS LIVING IN CENSUS HOUSES USED WHOLLY OR PARTLY AS DWELLINGS BY TYPES OF CENSUS HOUSES AND TENURE STATUS IN URBAN AREAS

(Based on 20% sample)

State/District/Tahsil/City Town with population of 50,000 and above	Dwellings		Shop-*cum*-dwellings		Workshop-*cum*-dwellings		Dwellings with other uses	
	Owned	Rented	Owned	Rented	Owned	Rented	Owned	Rented
1	2	3	4	5	6	7	8	9
Hathras	582	416	0	1	0	1	N	N
Hathras M. B.	582	416	0	1	0	1	N	N
Atrauli	772	222	2	0	0	0	1	3
Sikandrabad	813	177	0	6	0	0	2	2
21 Mathura District	496	496	1	1	0	0	1	5
Chhata	604	384	2	0	0	0	10	0
Mathura	475	516	1	2	0	0	N	6
Mathura M. B.	470	528	1	1	0	0	0	N
Sadabad	794	206	0	0	0	0	0	0
22 Agra District	477	517	N	2	1	2	N	1
Kiraoli	801	196	0	0	3	0	0	0
Agra	488	507	N	2	1	1	N	1
Agra M. C.	508	486	N	2	1	2	N	1
Etmadpur	180	818	0	1	0	1	0	0
Firozabad	428	564	1	4	N	3	0	0
Firozabad M. B.	428	564	1	4	N	3	0	0
Fatehabad	755	219	2	15	0	9	0	0
23 Etah District	655	318	1	1	17	8	N	N
Kasganj	658	326	1	1	7	6	0	1
Jalesar	807	177	0	0	13	3	0	0
Etah	562	436	0	0	1	0	1	0
Aliganj	674	193	0	0	93	38	0	2
24 Mainpuri District	623	356	3	5	9	4	0	0
Shikohabad	594	364	4	4	25	9	0	0
Karhal	756	244	0	0	0	0	0	0
Mainpuri	591	395	3	7	1	3	0	0
Bhongaon	763	237	0	0	0	0	0	0
25 Farrukhabad District	679	321	0	0	N	0	N	0
Kaimganj	650	350	0	0	0	0	0	0
Farrukhabad	663	336	0	0	N	0	1	0
Farrukhabad-*cum*-Fatehgarh M. B.	673	326	0	0	N	0	1	0
Chhibramau	724	276	0	0	0	0	0	0
Kannauj	735	265	0	0	0	0	0	0
26 Etawah District	585	390	1	2	14	5	1	2
Etawah	608	364	N	2	19	4	1	2
Etawah M. B.	603	378	0	1	13	2	1	2
Bharthana	463	522	7	2	0	6	0	0
Auraiya	568	410	2	5	0	9	3	3
27 Kanpur District	130	868	N	1	0	1	N	0
Kanpur	130	868	N	1	0	1	N	0
Kanpur M. C. and Rly. Colonies	128	870	N	1	0	1	N	0
Kanpur Cantt., Armapur Estate and Chakeri Aerodrome	150	849	0	1	0	0	N	0
28 Fatehpur District	654	342	0	2	1	1	0	0
Bindki	666	334	0	0	0	0	0	0
Fatehpur	648	347	0	3	1	1	0	0
29 Allahabad District	441	557	1	1	N	N	0	0
Chail	426	572	1	1	N	N	0	0
Allahabad M. C. and Subedarganj Rly Colony.	426	573	N	1	N	N	0	0

E –II. 2 DISTRIBUTION OF 1,000 CENSUS HOUSEHOLDS LIVING IN CENSUS HOUSES USED WHOLLY OR PARTLY AS DWELLINGS BY TYPES OF CENSUS HOUSES AND TENURE STATUS IN URBAN AREAS

(Based on 20% sample)

State/District/Tahsil/City Town with population of 50,000 and above	Dwellings		Shop-*cum*-dwellings		Workshop-*cum*-dwellings		Dwellings with other uses	
	Owned	Rented	Owned	Rented	Owned	Rented	Owned	Rented
1	2	3	4	5	6	7	8	9
Soraon	975	25	0	0	0	0	0	0
Phulpur	916	84	0	0	0	0	0	0
30 Jhansi District	547	444	N	1	7	1	0	0
Moth	888	110	0	0	2	0	0	0
Mauranipur	781	148	2	0	65	4	0	0
Jhansi	464	534	0	2	0	0	0	0
Jhansi M. B.	485	513	0	2	0	0	0	0
Lalitpur	653	346	1	0	0	0	0	0
31 Jalaun District	722	276	0	0	2	0	0	0
Jalaun	812	184	0	0	4	0	0	0
Konch	874	120	0	0	6	0	0	0
Orai	568	432	0	0	0	0	0	0
Kalpi	777	223	0	0	0	0	0	0
32 Hamirpur District	793	207	0	0	0	0	0	0
Rath	889	111	0	0	0	0	0	0
Hamirpur	655	345	0	0	0	0	0	0
Charkhari	916	84	0	0	0	0	0	0
Mahoba	724	276	0	0	0	0	0	0
33 Banda District	626	331	10	8	17	2	1	5
Banda	623	360	3	4	3	1	1	5
Karwi	635	265	26	17	49	4	0	4
34 Kheri District	586	410	1	1	1	1	0	N
Lakhimpur	592	407	0	1	N	0	0	0
Mohamdi	578	415	1	2	2	1	0	1
35 Sitapur District	673	289	6	3	26	2	N	1
Misrikh	804	196	0	0	0	0	0	0
Sitapur	615	334	7	5	36	2	N	1
Sitapur M. B.	499	484	5	7	1	3	N	1
Biswan	812	188	0	0	0	0	0	0
Sidhauli	877	123	0	0	0	0	0	0
36 Hardoi District	773	220	1	0	5	1	0	N
Shahabad	931	59	N	0	10	0	0	0
Hardoi	495	498	1	0	3	2	0	1
Bilgram	890	104	0	0	6	0	0	0
Sandila	887	113	0	0	0	0	0	0
37 Unnao District	492	481	5	13	3	3	1	2
Unnao	492	481	5	13	3	3	1	2
38 Lucknow District	366	632	N	1	N	1	N	N
Malihabad	912	88	0	0	0	0	0	0
Lucknow	359	638	N	1	N	2	N	N
Lucknow M. C.	382	615	N	1	N	2	N	N
39 Rae Bareli District	658	326	7	4	2	2	0	1
Rae Bareli	575	414	2	3	2	2	0	2
Salon	918	48	27	7	0	0	0	0
40 Bahraich District	741	246	6	1	5	N	1	N
Nanpara	783	216	0	1	0	0	0	0
Bahraich	731	253	8	1	6	N	1	N
Bahraich M. B.	705	290	1	1	2	0	1	N

E—II. 2 DISTRIBUTION OF 1,000 CENSUS HOUSEHOLDS LIVING IN CENSUS HOUSES USED WHOLLY OR PARTLY AS DWELLINGS BY TYPES OF CENSUS HOUSES AND TENURE STATUS IN URBAN AREAS

(Based on 20% sample)

State/District/Tahsil/City/Town with population of 50,000 and above	Dwellings		Shop-*cum*-dwellings		Workshop-*cum*-dwellings		Dwellings with other uses	
	Owned	Rented	Owned	Rented	Owned	Rented	Owned	Rented
1	2	3	4	5	6	7	8	9
41 Gonda District	627	329	17	9	10	3	2	3
Balrampur	703	257	23	2	8	4	1	2
Utraula	694	212	29	17	37	8	2	1
Gonda	499	480	6	9	1	1	2	2
Tarabganj	733	209	19	15	9	2	6	7
42 Bara Banki District	631	297	3	1	67	1	0	0
Fatehpur	801	138	5	3	50	3	0	0
Nawabganj	504	400	3	N	92	1	0	0
Ramsanehighat	926	74	0	0	0	0	0	0
43 Faizabad District	551	307	14	17	78	6	16	11
Faizabad	525	395	13	22	6	4	22	13
Faizabad-*cum*-Ayodhya M.B.	536	382	13	23	6	4	23	13
Akbarpur	579	124	30	14	234	10	1	8
Tanda	619	126	10	3	221	9	6	6
44 Sultanpur District	473	515	1	0	4	7	0	0
Sultanpur	473	515	1	0	4	7	0	0
45 Pratapgarh District	489	511	0	0	0	0	0	0
Pratapgarh	489	511	0	0	0	0	0	0
46 Basti District	610	374	6	7	3	0	0	0
Basti	610	374	6	7	3	0	0	0
47 Gorakhpur District	428	563	2	1	5	1	0	N
Gorakhpur	411	579	2	1	6	1	0	N
Gorakhpur M. B.	411	579	2	1	6	1	0	N
Bansgaon	907	93	0	0	0	0	0	0
48 Deoria District	614	386	0	0	0	0	0	0
Padrauna	709	291	0	0	0	0	0	0
Deoria	474	526	0	0	0	0	0	0
Salempur	918	82	0	0	0	0	0	0
49 Azamgarh District	617	207	4	5	151	15	0	1
Ghosi	929	55	6	0	10	0	0	0
Azamgarh	551	433	5	11	0	0	0	0
Muhammadabad	608	115	3	2	246	25	0	1
50 Jaunpur District	760	211	17	5	4	1	1	1
Shahgani	687	269	19	22	0	3	0	0
Machhlishahar	812	93	62	7	15	3	5	3
Jaunpur	755	237	2	2	1	1	1	1
Jaunpur M. B.	755	237	2	2	1	1	1	1
51 Ballia District	646	354	0	0	0	0	0	0
Rasra	820	180	0	0	0	0	0	0
Ballia	594	406	0	0	0	0	0	0
52 Ghazipur District	755	243	1	0	1	0	0	0
Saidpur	847	143	7	0	3	0	0	0
Ghazipur	735	265	0	0	0	0	0	0

E—II. 2 DISTRIBUTION OF 1,000 CENSUS HOUSEHOLDS LIVING IN CENSUS HOUSES USED WHOLLY OR PARTLY AS DWELLINGS BY TYPES OF CENSUS HOUSES AND TENURE STATUS IN URBAN AREAS

(*Based on 20% sample*)

State/District/Tahsil/City/Town with population of 50,000 and above	Dwellings		Shop-*cum*-dwellings		Workshop-*cum*-dwellings		Dwellings with other uses	
	Owned	Rented	Owned	Rented	Owned	Rented	Owned	Rented
1	2	3	4	5	6	7	8	9
53 Varanasi District	501	467	1	1	25	5	0	N
Bhadohi	888	112	0	0	0	0	0	0
Varanasi	504	461	1	1	27	6	0	N
Varanasi M. C., Hindu University and Varanasi Rly. Colony	497	467	2	1	27	6	0	N
Chandauli	174	826	0	0	0	0	0	0
54 Mirzapur District	797	194	5	2	2	N	0	0
Mirzapur	776	213	5	3	2	1	0	0
Mirzapur-*cum*-Vindhyachal M. B.	776	213	5	3	2	1	0	0
Chunar	869	120	10	0	1	0	0	0
Dudhi	823	175	0	1	0	1	0	0

Note—1. Districts and Tahsils having no Urban Area have been omitted.

2. Towns added or deleted after the Houselisting operations have not been taken into account.

3. 'N' stands for 'Negligible'.

E—III. 1 PROPORTION OF WORKSHOPS AND FACTORIES ACCORDING TO DIVISIONS, MAJOR GROUPS AND SELECTED MINOR GROUPS TO 1,000 WORKSHOPS AND FACTORIES

E—III. 1 PROPORTION OF WORKSHOPS AND FACTORIES ACCORDING TO DIVISIONS,

State/District		All factories and workshops (Manufacturing)	Major group 20	Minor group 200	Minor group 202	Minor group 207	Minor group 209	Major group 21	Major group 22	Minor group 220
1		2	3	4	5	6	7	8	9	10
UTTAR PRADESH	R	1,000	379	151	44	103	77	1	8	7
	U	1,000	234	84	14	22	103	4	9	7
1 **Uttar Kashi District**	R	1,000	905	851	0	0	54	0	0	0
	U	1,000	0	0	0	0	0	0	0	0
2 **Chamoli District*	*R*	*1,000*	*880*	*874*	*5*	*0*	*1*	*0*	*0*	*0*
3 ***Pithoragarh District**	R	1,000	699	698	0	0	1	0	0	0
4 **Tehri-Garhwal District**	R	1,000	890	866	1	0	23	0	0	0
	U	1,000	528	333	0	0	194	0	0	0
5 **Garhwal District**	R	1,000	583	582	0	2	0	0	0	0
	U	1,000	260	78	0	0	141	0	0	0
6 **Almora District**	R	1,000	761	740	0	16	2	1	0	0
	U	1,000	632	298	0	70	263	0	0	0
7 **Naini Tal District**	R	1,000	810	727	37	5	29	1	1	1
	R	1,000	393	240	77	37	31	0	3	3
8 **Bijnor District**	R	1,000	832	157	511	162	0	1	0	0
	U	1,000	669	449	80	134	0	11	0	0
9 **Moradabad District**	R	1,000	329	175	109	40	5	16	0	0
	U	1,000	192	113	42	12	24	3	5	5
10 **Budaun District**	R	1,000	349	147	26	105	69	0	1	1
	U	1,000	372	151	22	41	154	2	0	0
11 **Rampur District**	R	1,000	318	170	32	56	55	11	14	18
	U	1,000	267	92	18	7	122	8	68	68
12 **Bareilly District**	R	1,000	292	163	20	48	59	0	4	2
	U	1,000	383	158	123	20	66	5	0	0
13 **Pilibhit District**	R	1,000	211	112	49	13	44	5	0	0
	U	1,000	384	152	80	9	0	0	0	0
14 **Shahjahanpur District**	R	1,000	451	160	58	138	90	2	0	0
	U	1,000	343	105	52	13	154	2	1	1
15 **Dehra Dun District**	R	1,000	982	970	3	5	3	0	0	0
	U	1,000	435	309	13	13	56	0	0	0
16 **Saharanpur District**	R	1,000	442	312	66	27	30	10	2	0
	U	1,000	177	128	10	8	8	23	1	0
17 **Muzaffarnagar District**	R	1,000	235	54	135	19	24	1	1	N
	U	1,000	341	114	104	6	88	3	0	0
18 **Meerut District**	R	1,000	249	59	135	14	35	N	N	N
	U	1,000	190	74	8	13	60	1	1	1
19 **Bulandshahr District**	R	1,000	387	169	88	45	77	0	1	0
	U	1,000	324	117	42	51	109	1	N	0
20 **Aligarh District**	R	1,000	255	154	7	37	48	1	1	1
	U	1,000	231	87	1	25	106	37	0	0
21 **Mathura District**	R	1,000	243	75	11	74	82	N	1	0
	U	1,000	314	76	17	12	207	7	6	3
22 **Agra District**	R	1,000	248	103	3	50	89	1	N	0
	U	1,000	173	52	8	15	87	4	1	1
23 **Etah District**	R	1,000	242	109	10	42	81	2	6	0
	U	1,000	234	64	14	10	142	2	2	0
24 **Mainpuri District**	R	1,000	304	102	5	57	140	2	1	1
	U	1,000	225	46	2	13	151	1	22	0

MAJOR GROUPS AND SELECTED MINOR GROUPS, TO 1,000 WORKSHOPS AND FACTORIES

Major group 23	Minor group 231	Minor group 235	Major group 24	Major group 25	Major group 26	Minor group 264	Major group 27	Minor group 270	Minor group 273	Major group 28	Minor group 281	Serial no.
11	12	13	14	15	16	17	18	19	20	21	22	
127	14	101	N	9	9	8	99	18	78	55	9	0
114	12	82	1	2	56	44	112	10	96	54	13	
1	0	1	0	15	0	0	13	0	13	4	1	1
0	0	0	0	750	0	0	0	0	0	0	0	
0	0	0	0	0	0	0	7	0	7	5	0	2
5	0	5	0	52	0	0	70	0	70	6	0	3
2	N	2	0	2	0	0	21	0	21	3	1	4
0	0	0	0	0	0	0	333	0	333	28	28	
0	0	0	0	0	0	0	0	0	0	2	0	5
16	0	5	0	16	0	0	21	0	0	99	0	
4	0	4	0	1	0	0	44	0	44	4	1	6
18	0	0	0	35	0	0	0	0	0	17	0	
3	0	2	0	0	0	0	78	0	77	50	0	7
168	0	148	0	0	0	0	122	0	122	115	9	
157	3	139	1	0	1	0	0	0	0	3	0	8
38	16	0	32	5	0	0	5	0	0	187	0	
323	5	314	0	1	0	0	4	0	4	137	N	9
50	4	40	1	0	6	0	14	0	14	252	27	
103	1	97	0	0	0	0	153	2	151	151	0	10
25	0	14	0	0	0	0	163	0	163	98	20	
105	0	101	0	0	0	0	107	0	107	98	25	11
55	8	36	0	0	0	0	92	0	92	94	45	
50	0	49	0	0	0	0	178	21	157	133	3	12
14	0	4	0	0	0	0	121	0	117	182	29	
0	0	0	0	0	0	0	152	0	152	230	9	13
402	0	393	0	0	0	0	0	0	0	98	63	
31	0	19	0	0	0	0	80	2	78	112	1	14
5	0	0	0	0	0	0	205	44	161	66	4	
0	0	0	0	0	13	0	0	0	0	0	0	15
9	0	0	0	0	6	0	110	0	109	209	6	
82	0	79	0	3	0	0	18	0	18	115	9	16
292	4	286	5	5	0	0	75	1	69	129	67	
233	0	223	1	27	0	0	145	0	145	75	2	17
51	0	35	4	31	2	0	81	0	81	133	26	
239	58	162	0	25	17	17	104	5	99	63	10	18
201	102	53	9	11	N	N	143	2	140	42	N	
174	14	132	0	0	0	0	130	0	128	75	36	19
141	6	111	0	0	N	0	208	0	162	51	27	
300	0	295	0	0	0	0	114	6	108	55	0	20
103	0	5	0	0	0	0	62	10	49	37	6	
203	7	163	0	0	0	0	123	7	115	81	1	21
40	3	5	N	0	0	0	155	4	148	63	20	
81	7	45	3	0	0	0	127	11	106	65	N	22
18	1	5	N	N	0	0	111	26	76	36	7	
117	0	74	0	0	0	0	227	5	222	90	1	23
179	0	168	0	0	0	0	138	2	127	31	3	
53	0	25	0	1	0	0	172	3	169	117	3	24
95	0	74	0	0	0	0	166	1	161	62	4	

E—III. 1 PROPORTION OF WORKSHOPS AND FACTORIES ACCORDING TO DIVISIONS,

State/District		Minor group 282	Minor group 288	Minor group 289	Major group 29	Major group 30	Major group 31	Minor group 311	Major group 32	Major group 33
1		23	24	25	26	27	28	29	30	31
UTTAR PRADESH	R	7	7	29	1	1	50	42	N	7
	U	5	3	24	2	14	64	57	1	13
1 Uttar Kashi District	R	0	0	0	0	0	14	14	0	0
	U	0	0	0	0	0	0	0	0	0
2 *Chamoli District	R	0	0	0	0	0	0	0	0	0
3 *Pithoragarh District	R	0	6	0	0	0	15	15	0	0
4 Tehri-Garhwal District	R	1	0	1	0	1	32	29	0	1
	U	0	0	0	0	0	83	83	0	0
5 Garhwal District	R	0	0	2	23	0	10	2	0	0
	U	0	0	78	0	10	115	115	16	26
6 Almora District	R	0	3	0	0	0	6	6	0	0
	U	0	0	17	0	0	35	0	0	0
7 Naini Tal District	R	0	0	35	0	1	1	0	2	3
	U	0	45	45	0	2	21	18	0	2
8 Bijnor District	R	2	0	0	0	0	0	0	0	0
	U	166	0	0	0	0	0	0	0	16
9 Moradabad District	R	0	N	136	0	0	4	4	0	0
	U	1	0	220	0	4	51	49	N	17
10 Budaun District	R	0	0	150	0	0	52	50	0	0
	U	0	0	73	0	0	25	25	0	0
11 Rampur District	R	9	0	65	0	0	4	4	0	0
	U	0	0	21	0	11	66	64	7	3
12 Bareilly District	R	0	0	123	0	0	32	32	0	0
	U	0	20	119	3	0	51	50	0	8
13 Pilibhit District	R	0	0	113	0	2	13	13	0	0
	U	0	0	0	0	45	0	0	0	0
14 Shahjahanpur District	R	69	0	38	0	1	13	11	0	1
	U	0	0	53	1	7	53	48	0	10
15 Dehra Dun District	R	0	0	0	0	0	0	0	0	0
	U	0	0	0	3	44	59	59	0	3
16 Saharanpur District	R	0	0	108	0	5	43	36	0	2
	U	5	1	49	1	8	26	23	1	7
17 Muzaffarnagar District	R	0	0	72	0	0	61	54	N	0
	U	0	0	81	0	0	23	19	0	0
18 Meerut District	R	5	N	44	0	2	131	100	1	2
	U	15	N	20	1	18	43	41	N	19
19 Bulandshahr District	R	3	0	31	0	0	83	69	0	1
	U	1	0	6	10	5	52	41	0	1
20 Aligarh District	R	0	8	43	2	1	85	65	0	1
	U	5	0	23	1	20	27	25	2	5
21 Mathura District	R	N	0	79	0	1	113	86	0	4
	U	0	2	35	3	21	49	40	0	22
22 Agra District	R	7	8	48	0	1	203	172	0	8
	U	3	N	21	2	12	294	266	1	9
23 Etah District	R	37	0	51	0	0	41	37	0	5
	U	0	N	23	0	5	57	55	0	38
24 Mainpuri District	R	1	2	107	N	N	60	50	0	20
	U	13	0	34	0	7	40	37	0	16

MAJOR GROUPS AND SELECTED MINOR GROUPS, TO 1,000 WORKSHOPS AND FACTORIES

Major group 34 & 35	Minor group 350	Major group 36	Minor group 365	Minor group 369	Major group 37	Major group 38	Minor group 388	Major group 39	Minor group 393	Minor group 399	Serial no.
32	33	34	35	36	37	38	39	40	41	42	
60	49	57	5	48	1	23	21	113	42	68	0
37	16	80	21	41	8	66	50	129	69	50	
1	1	37	0	37	0	0	0	10	10	0	1
0	0	250	0	250	0	0	0	0	0	0	
0	0	106	0	71	0	0	0	2	2	0	2
0	0	143	0	136	0	0	0	9	9	0	3
1	0	19	0	18	0	0	0	28	27	0	4
0	0	28	0	28	0	0	0	0	0	0	
0	0	353	15	338	0	0	0	29	29	0	5
5	5	271	0	214	0	36	36	109	94	0	
N	N	166	3	158	0	N	N	13	13	0	6
0	0	228	18	123	35	0	0	0	0	0	
0	0	31	0	30	10	8	0	1	1	0	7
12	0	149	3	146	0	4	0	9	7	0	
3	1	2	0	2	0	0	0	0	0	0	8
5	0	11	0	11	5	16	0	0	0	0	
18	13	96	1	95	N	11	11	61	61	0	9
53	12	240	118	96	2	28	22	81	71	4	
24	22	110	0	106	0	13	12	44	42	0	10
9	9	109	0	109	0	46	47	151	139	12	
61	54	206	0	185	1	14	14	61	61	0	11
27	15	135	0	115	7	124	104	36	34	0	
62	45	163	0	162	3	31	28	52	52	0	12
33	20	101	0	95	0	31	31	68	68	0	
70	68	202	0	201	0	25	25	90	90	0	13
0	0	44	0	36	0	9	0	18	0	0	
56	53	61	6	55	0	12	11	180	21	159	14
36	24	46	12	9	1	32	21	192	112	65	
0	0	0	0	0	3	0	0	2	0	0	15
3	0	16	0	13	9	63	0	31	28	0	
61	53	125	5	116	0	52	45	40	35	0	16
0	0	121	21	95	3	95	64	31	22	0	
48	44	91	0	91	1	18	17	63	61	1	17
31	28	113	34	60	4	110	67	73	64	0	
30	20	78	5	72	2	19	19	38	37	0	18
13	11	78	8	44	19	83	57	123	95	0	
24	10	82	0	82	N	11	9	32	31	0	19
33	16	80	N	79	2	46	45	46	34	0	
60	26	77	0	76	0	7	6	41	41	0	20
5	4	424	7	390	11	7	0	28	4	11	
37	33	36	3	30	1	27	26	130	78	52	21
22	17	19	6	9	3	85	72	191	121	53	
90	47	30	3	24	N	49	48	94	57	36	22
109	4	75	18	38	4	77	56	74	38	31	
53	45	48	5	42	N	20	20	149	47	102	23
16	5	73	40	20	4	48	44	173	67	95	
109	75	43	1	42	0	50	50	68	41	26	24
7	0	65	12	24	4	103	90	187	119	56	

E—III. 1 PROPORTION OF WORKSHOPS AND FACTORIES ACCORDING TO DIVISIONS,

	State/District		All factories and workshops (Manufacturing)	Major group 20	Minor group 200	Minor group 202	Minor group 207	Minor group 209	Major group 21	Major group 22	Minor group 220
	1		2	3	4	5	6	7	8	9	10
25	**Farrukhabad District**	R	1,000	386	161	53	49	121	0	122	109
		U	1,000	284	127	14	16	109	6	9	7
26	**Etawah District**	R	1,000	278	107	1	50	119	0	1	N
		U	1,000	234	76	0	21	133	3	10	0
27	**Kanpur District**	R	1,000	389	223	0	47	119	1	1	1
		U	1,000	228	99	3	24	79	4	9	4
28	**Fatehpur District**	R	1,000	301	116	62	34	76	13	41	17
		U	1,000	382	173	50	32	99	5	45	36
29	**Allahabad District**	R	1,000	413	190	7	83	131	1	55	54
		U	1,000	228	83	N	19	106	7	31	30
30	**Jhansi District**	R	1,000	117	54	0	46	17	1	8	7
		U	1,000	223	77	0	40	100	18	29	23
31	**Jalaun District**	R	1,000	572	250	79	118	107	0	5	5
		U	1,000	302	89	0	46	142	0	8	8
32	**Hamirpur District**	R	1,000	190	103	0	63	24	5	2	1
		U	1,000	304	121	0	64	117	0	13	8
33	**Banda District**	R	1,000	446	171	24	150	79	0	17	3
		U	1,000	306	166	0	44	93	0	9	6
34	**Kheri District**	R	1,000	400	164	59	63	115	10	1	0
		U	1,000	352	108	30	26	177	1	3	1
35	**Sitapur District**	R	1,000	363	146	57	60	99	2	5	0
		U	1,000	197	64	7	16	104	4	8	1
36	**Hardoi District**	R	1,000	333	146	9	68	110	1	N	N
		U	1,000	251	99	21	27	100	7	9	9
37	**Unnao District**	R	1,000	322	115	3	73	131	1	2	0
		U	1,000	307	90	0	26	185	5	5	0
38	**Lucknow District**	R	1,000	373	151	7	88	111	1	2	0
		U	1,000	332	53	2	11	241	3	11	7
39	**Rae Bareli District**	R	1,000	329	194	0	75	60	3	3	3
		U	1,000	251	96	0	25	113	10	64	57
40	**Bahraich District**	R	1,000	365	104	6	221	32	12	3	0
		U	1,000	233	109	0	34	89	1	10	0
41	**Gonda District**	R	1,000	442	12	39	352	39	2	N	0
		U	1,000	295	95	0	36	149	2	5	0
42	**Bara Banki District**	R	1,000	231	49	41	90	50	1	3	1
		U	1,000	103	26	0	13	55	3	10	1
43	**Faizabad District**	R	1,000	438	104	126	119	81	0	8	8
		U	1,000	431	152	15	53	207	1	3	3
44	**Sultanpur District**	R	1,000	431	58	17	192	163	N	6	6
		U	1,000	174	41	0	33	98	3	8	8
45	**Pratapgarh District**	R	1,000	538	81	21	226	210	0	2	2
		U	1,090	357	74	0	53	218	7	14	10
46	**Basti District**	R	1,000	288	25	42	177	35	0	1	1
		U	1,000	277	138	0	0	131	0	0	0
47	**Gorakhpur District**	R	1,000	525	128	44	292	56	4	5	5
		U	1,000	124	37	0	15	71	4	8	8
48	**Deoria District**	R	1,000	495	135	53	247	54	1	2	2
		U	1,000	382	202	4	64	94	0	4	0

MAJOR GROUPS AND SELECTED MINOR GROUPS TO 1,000 WORKSHOPS AND FACTORIES

Major group 23	Minor group 231	Minor group 235	Major group 24	Major group 25	Major group 26	Minor group 264	Major group 27	Minor group 270	Minor group 273	Major group 28	Minor group 281	Serial no.
11	12	13	14	15	16	17	18	19	20	21	22	
20	1	14	0	0	0	0	114	8	106	28	18	25
212	7	93	0	11	0	0	152	1	150	29	11	
87	11	50	N	0	N	0	169	1	168	108	1	26
207	0	189	1	0	0	0	124	0	124	60	13	
85	32	43	0	0	N	N	131	N	131	27	7	27
56	22	12	2	1	6	2	176	40	123	46	12	
60	11	30	0	32	8	8	40	15	24	69	21	28
51	4	29	0	2	0	0	45	18	27	49	7	
43	32	10	2	1	N	0	65	N	61	24	7	29
54	5	47	N	N	1	0	117	1	113	42	1	
210	3	204	1	0	1	1	90	5	85	129	45	30
122	95	9	1	1	93	0	94	1	88	46	17	
55	46	9	0	8	7	7	36	19	17	21	17	31
118	5	78	0	14	0	0	82	34	48	22	12	
95	29	50	0	0	7	3	83	0	83	117	34	32
136	0	131	0	0	0	0	132	5	127	70	32	
108	20	61	0	0	0	0	58	26	32	40	7	33
129	0	119	0	0	1	0	69	9	60	36	30	
6	0	4	1	0	3	0	125	4	121	59	18	34
6	0	3	0	0	0	0	121	0	119	65	9	
16	0	15	0	0	0	0	219	104	115	37	1	35
170	0	170	0	0	0	0	241	82	159	54	23	
80	1	52	2	0	0	0	143	1	141	80	2	36
165	0	133	0	0	0	0	114	0	114	67	10	
53	N	35	0	N	0	0	150	0	148	73	N	37
53	0	42	0	0	0	0	228	0	185	69	26	
24	0	21	0	0	0	0	155	0	155	32	0	38
38	0	2	N	0	0	0	159	N	147	47	12	
25	0	0	1	0	0	0	182	0	182	36	0	39
0	0	0	0	0	5	0	182	0	182	37	2	
4	0	3	0	0	0	0	180	3	177	99	0	40
18	0	0	0	0	1	0	130	0	130	66	46	
10	N	9	0	N	0	0	78	0	78	126	3	41
5	0	1	0	0	0	0	189	0	188	60	14	
370	0	268	0	N	0	0	95	0	95	78	N	42
549	0	503	0	3	2	0	124	43	81	18	0	
60	3	44	1	35	5	0	65	6	59	14	8	43
87	17	39	N	1	0	0	67	4	63	12	4	
92	2	90	0	1	N	0	81	0	81	22	2	44
190	0	177	0	19	0	0	76	0	6	25	5	
71	25	32	0	N	4	0	49	N	44	18	7	45
41	2	0	0	0	0	0	191	0	189	43	43	
376	33	342	N	1	0	0	25	2	23	30	14	46
0	0	0	0	0	0	0	138	0	138	46	0	
107	0	106	N	0	0	0	66	0	66	2	N	47
412	3	405	0	0	0	0	63	0	63	18	9	
20	1	19	0	0	1	1	86	N	86	52	3	48
9	0	9	0	0	0	0	90	0	90	52	26	

E—III. 1 PROPORTION OF WORKSHOPS AND FACTORIES ACCORDING TO DIVISIONS,

	State/District		Minor group 282	Minor group 288	Minor group 289	Major group 29	Major group 30	Major group 31	Minor group 311	Major group 32	Major group 33
	1		23	24	25	26	27	28	29	30	31
25	Farrukhabad District	R	4	0	5	0	0	60	52	1	4
		U	17	0	1	0	12	53	46	0	26
26	Etawah District	R	8	5	85	0	5	47	38	0	5
		U	22	1	19	1	10	54	48	0	4
27	Kanpur District	R	0	0	0	0	1	76	65	0	5
		U	14	2	1	5	32	99	81	4	22
28	Fatehpur District	R	14	17	5	4	11	56	26	0	30
		U	7	9	0	9	5	61	16	0	34
29	Allahabad District	R	9	4	2	4	0	36	13	1	66
		U	23	3	1	2	87	23	17	0	16
30	Jhansi District	R	22	50	10	0	0	118	102	0	4
		U	24	5	0	0	14	88	87	0	10
31	Jalaun District	R	0	4	0	0	6	40	32	0	0
		U	0	3	0	2	6	36	19	0	5
32	Hamirpur District	R	36	28	17	6	1	113	96	0	8
		U	0	38	0	36	4	95	61	0	7
33	Banda District	R	0	16	5	0	3	46	32	0	21
		U	0	4	0	0	22	77	32	0	0
34	Kheri District	R	2	3	34	0	1	6	5	0	10
		U	0	3	30	0	10	54	52	0	54
35	Sitapur District	R	1	0	34	1	0	19	17	1	34
		U	0	0	18	0	1	28	28	0	76
36	Hardoi District	R	2	1	73	0	0	25	24	0	16
		U	2	10	45	0	7	55	51	0	23
37	Unnao District	R	3	5	60	0	0	86	69	0	9
		U	0	0	37	0	21	42	37	0	5
38	Lucknow District	R	4	2	27	0	0	56	28	0	8
		U	3	7	7	8	17	83	81	2	19
39	Rae Bareli District	R	5	1	28	0	1	58	52	0	10
		U	0	2	27	0	20	69	69	0	3
40	Bahraich District	R	42	3	50	0	0	3	2	0	4
		U	0	0	8	0	13	22	22	0	17
41	Gonda District	R	2	3	118	0	0	15	14	0	2
		U	0	24	11	0	4	23	21	2	7
42	Bara Banki District	R	1	52	24	0	N	16	16	1	4
		U	5	9	2	1	1	25	16	0	21
43	Faizabad District	R	N	3	N	22	N	56	54	0	4
		U	1	1	4	1	3	9	4	0	N
44	Sultanpur District	R	0	10	0	0	0	40	36	0	5
		U	0	19	0	0	5	22	0	0	11
45	Pratapgarh District	R	9	2	1	0	0	25	14	0	3
		U	0	0	0	0	12	12	10	0	7
46	Basti District	R	6	4	N	0	0	15	15	0	1
		U	46	0	0	0	8	123	123	0	31
47	Gorakhpur District	R	0	1	0	0	0	5	4	0	1
		U	6	3	0	3	15	8	8	0	0
48	Deoria District	R	41	2	0	0	0	15	6	0	8
		U	4	0	0	0	34	30	13	4	9

MAJOR GROUPS AND SELECTED MINOR GROUPS, TO 1,000 WORKSHOPS AND FACTORIES

Major group 34 & 35	Minor group 350	Major group 36	Minor group 365	Minor group 369	Major group 37	Major group 38	Minor group 388	Major group 39	Minor group 393	Minor group 399	Serial no.
32	33	34	35	36	37	38	39	40	41	42	
73	66	26	19	6	8	32	28	126	36	89	25
16	6	50	24	14	1	49	42	90	67	20	
71	68	46	1	44	N	60	57	123	33	89	26
9	5	42	4	11	4	87	65	150	97	37	
62	55	18	7	9	0	39	37	165	23	142	27
17	8	87	12	35	22	86	56	98	25	62	
57	32	64	21	23	30	97	40	87	20	51	28
42	20	90	65	4	7	56	40	117	18	79	
99	75	32	0	21	0	35	35	141	55	85	29
44	30	47	14	18	10	126	104	165	103	46	
113	102	53	3	37	2	9	8	144	41	102	30
17	17	49	27	10	16	59	52	130	75	46	
94	67	48	2	43	2	15	5	91	15	69	31
50	26	119	7	74	7	5	4	224	72	143	
120	101	33	13	20	N	3	2	217	77	140	32
33	33	20	0	18	1	43	36	106	91	13	
75	54	54	27	22	2	46	36	84	13	65	33
76	46	69	6	10	1	80	7	125	60	57	
82	66	117	14	101	1	48	36	130	55	74	34
5	1	37	6	4	10	117	102	165	86	69	
54	38	126	0	124	1	41	40	81	39	41	35
14	10	23	1	14	4	93	75	87	53	28	
55	46	112	N	112	12	19	19	122	44	79	36
32	17	65	6	35	4	76	73	125	72	50	
33	31	74	6	67	0	58	58	139	58	78	37
26	21	27	5	21	0	111	95	101	74	21	
68	59	28	1	26	1	17	17	235	61	171	38
15	14	39	15	8	29	97	72	101	40	38	
56	44	24	2	20	3	82	82	187	85	102	39
17	10	5	2	0	7	96	91	234	96	121	
32	29	150	2	148	0	13	13	135	72	62	40
81	81	74	31	39	3	77	71	254	207	27	
97	91	120	8	112	0	10	8	98	58	40	41
40	28	46	17	17	3	64	58	255	195	52	
28	27	28	2	25	N	13	14	131	97	34	42
16	3	15	2	10	0	33	24	76	37	33	
46	38	38	15	10	1	21	21	186	39	138	43
67	49	69	1	56	15	97	44	137	22	95	
111	86	14	2	11	0	29	29	168	51	93	44
136	109	24	0	22	0	11	11	296	106	182	
80	51	46	6	35	0	33	29	131	26	104	45
45	38	7	7	0	0	108	103	156	74	48	
63	58	30	7	3	0	9	8	161	50	110	46
23	0	0	0	0	0	146	146	208	154	54	
112	97	13	2	11	0	28	21	132	27	104	47
13	13	11	0	8	12	135	83	174	91	79	
90	89	30	12	18	1	24	15	175	63	111	48
4	0	193	103	56	0	43	26	146	133	13	

E—III. 1 PROPORTION OF WORKSHOPS AND FACTORIES ACCORDING TO DIVISIONS,

	State/District		All factories and workshops (Manufacturing)	Major group 20	Minor group 200	Minor group 202	Minor group 207	Minor group 209	Major group 21	Major group 22	Minor group 220
	1		2	3	4	5	6	7	8	9	10
49	**Azamgarh District**	R	1,000	346	53	52	92	149	0	25	25
		U	1,000	128	21	25	28	52	0	4	4
50	**Jaunpur District**	R	1,000	401	56	10	189	146	0	15	14
		U	1,000	208	56	7	36	107	1	24	19
51	**Ballia District**	R	1,000	495	97	30	122	245	2	10	7
		U	1,000	236	157	0	67	0	0	45	45
52	**Ghazipur District**	R	1,000	362	76	6	124	154	1	23	22
		U	1,000	242	61	0	58	123	0	37	37
53	**Varanasi District**	R	1,000	164	64	12	37	50	1	15	13
		U	1,000	95	47	1	7	39	2	7	5
54	**Mirzapur District**	R	1,000	318	47	6	191	74	0	5	4
		U	1,000	183	51	1	13	115	1	56	48

Note—1. Districts marked with asterisk (*) have no Urban areas.

2. Towns added or deleted after the Houselisting operations have not been taken into account.

3. 'N' stands for 'Negligible'.

MAJOR GROUPS AND SELECTED MINOR GROUPS, TO 1,000 WORKSHOPS AND FACTORIES

Major group 23	Minor group 231	Minor group 235	Major group 24	Major group 25	Major group 26	Minor group 264	Major group 27	Minor group 270	Minor group 273	Major group 28	Minor group 281	Serial no.
11	12	13	14	15	16	17	18	19	20	21	22	
116	0	112	0	15	9	9	107	13	71	34	18	49
105	0	101	0	N	0	0	27	0	27	16	14	
110	29	73	0	0	14	14	84	14	65	22	9	50
163	9	153	0	0	10	10	117	4	113	13	4	
46	22	16	0	0	0	0	48	0	48	50	2	51
0	0	0	0	0	0	0	146	0	146	0	0	
261	165	96	0	23	4	4	39	1	37	17	7	52
160	6	153	0	0	0	0	156	0	156	22	6	
134	6	124	N	66	182	155	336	286	26	3	1	53
170	1	165	0	0	512	427	43	8	26	13	8	
21	6	12	N	3	13	12	144	97	47	53	19	54
17	1	6	2	7	0	0	137	58	77	20	13	

E—III. 1 PROPORTION OF WORKSHOPS AND FACTORIES ACCORDING TO DIVISIONS,

	State/District		Minor group 282	Minor group 288	Minor group 289	Major group 29	Major group 30	Major group 31	Minor group 311	Major group 32	Major group 33
	1		23	24	25	26	27	28	29	30	31
49	**Azamgarh District**	R	7	9	0	0	N	45	43	0	19
		U	0	2	0	0	12	50	42	0	0
50	**Jaunpur District**	R	0	12	0	N	0	65	65	0	9
		U	0	6	0	8	0	23	23	0	16
51	**Ballia District**	R	33	1	14	0	0	34	32	1	9
		U	0	0	0	0	0	0	0	0	0
52	**Ghazipur District**	R	4	2	3	0	0	20	19	0	6
		U	0	9	0	0	9	46	46	0	40
53	**Varanasi District**	R	1	1	0	0	0	3	2	2	3
		U	N	0	N	0	12	8	7	1	1
54	**Mirzapur District**	R	18	12	1	0	N	125	111	N	2
		U	0	3	0	0	7	29	29	0	2

MAJOR GROUPS AND SELECTED MINOR GROUPS, TO 1,000 WORKSHOPS AND FACTORIES

Major group 34 & 35	Minor group 350	Major group 36	Minor group 365	Minor group 369	Major group 37	Major group 38	Minor group 388	Major group 39	Minor group 393	Minor group 399	Serial no.
32	33	34	35	36	37	38	39	40	41	42	
79	59	28	11	14	0	37	37	140	34	105	49
100	38	56	28	27	0	50	50	452	210	240	
58	58	27	5	18	2	25	20	168	49	116	50
62	51	36	10	14	0	79	44	240	125	113	
88	64	23	3	19	1	17	15	176	66	109	51
0	0	191	157	34	0	146	146	236	90	146	
100	86	5	0	N	0	19	18	120	35	85	52
3	0	0	0	0	0	86	80	199	181	6	
28	20	12	2	5	N	19	19	32	11	21	53
10	2	53	15	7	4	23	16	46	12	32	
76	63	22	0	22	N	17	16	201	25	174	54
83	53	210	186	11	11	45	35	190	132	52	

E—III. 2 DISTRIBUTION OF 1,000 WORKSHOPS AND FACTORIES IN EACH KIND OF FUEL USED BY SIZE OF EMPLOYMENT

E—III. 2 DISTRIBUTION OF 1,000 WORKSHOPS AND FACTORIES

State/District (Rural/Urban)/City/Town with population of 50,000 and above		Electricity								
		1 person	2—5 persons	6—9 persons	10—19 persons	20—49 persons	50—99 persons	100 persons and above	1 person	2—5 persons
1		2	3	4	5	6	7	8	9	10
UTTAR PRADESH	R	238	587	72	52	23	9	19	233	693
	U	182	551	120	71	41	13	22	227	604
1 Uttar Kashi District	R	0	0	0	0	0	0	0	0	0
	U	0	0	0	0	0	0	0	0	0
2 *Chamoli District	R	1,000	0	0	0	0	0	0	0	0
3 *Pithoragarh District	R	1,000	0	0	0	0	0	0	0	0
4 Tehri-Garhwal District	R	0	0	0	0	0	0	0	0	0
	U	0	0	0	0	0	0	0	0	0
5 Garhwal District	R	0	1,000	0	0	0	0	0	310	621
	U	400	440	160	0	0	0	0	400	400
6 Almora District	R	1,000	0	0	0	0	0	0	400	200
	U	308	461	77	154	0	0	0	333	667
7 Naini Tal District	R	205	393	196	197	0	0	9	478	477
	U	134	707	98	49	0	0	12	663	179
Bijnor District	R	221	515	73	59	59	29	44	540	240
	U	192	712	58	0	19	19	0	500	500
Moradabad District	R	301	630	33	27	0	6	3	322	589
	U	322	508	90	35	38	5	2	278	500
Sambhal M. B.		697	242	15	0	46	0	0	333	667
Amroha M. B.		264	377	113	0	227	0	19	0	0
Moradabad M. B.		177	632	124	53	14	0	0	267	486
10 Budaun District	R	327	612	51	0	10	0	0	221	495
	U	483	362	138	0	17	0	0	263	737
Budaun M. B.		857	143	0	0	0	0	0	400	600
11 Rampur District	R	303	667	0	30	0	0	0	120	860
	U	103	735	88	30	0	0	44	200	600
Rampur M. B.		96	728	96	32	0	0	48	0	0
12 Bareilly District	R	83	67	167	0	0	55	28	99	832
	U	174	655	93	47	19	5	7	83	583
Bareilly M. B., Northern Rly. Colony and Izatnagar Rly. Colony		184	620	106	56	22	6	6	67	533
13 Pilibhit District	R	177	694	81	48	0	0	0	233	700
	U	43	652	261	0	0	0	44	167	333
Pilibhit M. B.		0	250	500	0	0	0	250	0	0
14 Shahjahanpur District	R	271	529	82	59	12	0	47	357	531
	U	170	745	66	10	9	0	0	250	583
Shahjahanpur M. B.		133	767	67	17	16	0	0	174	696
15 Dehra Dun District	R	125	100	325	425	0	0	25	364	636
	U	352	370	191	81	0	0	6	125	250
Dehra Dun M. B. and Forest Research Institute and College Area		352	367	234	39	0	0	8	0	167
16 Saharanpur District	R	292	514	55	41	28	28	42	408	507
	U	136	551	129	27	89	41	27	38	812
Saharanpur M. B.		108	569	77	31	61	77	77	27	892
Hardwar M. B., Gurukul Kangri and Jwalapur Mahavidyalaya		188	656	125	0	0	31	0	0	0
17 Muzaffarnagar District	R	113	479	120	141	105	21	21	99	514
	U	176	611	109	21	62	5	16	87	652
Muzaffarnagar M. B.		254	508	95	16	111	0	16	188	438
18 Meerut District	R	108	624	67	72	72	10	47	177	663
	U	129	489	89	129	75	37	52	106	612

IN EACH KIND OF FUEL USED BY SIZE OF EMPLOYMENT

Liquid fuel					Coal, wood and bagasse							
6—9 persons	10—19 persons	20—49 persons	50—99 persons	100 persons and above	1 person	2—5 persons	6—9 persons	10—19 persons	20—49 persons	50—99 persons	100 persons and above	Serial no.
11	12	13	14	15	16	17	18	19	20	21	22	
34	23	14	2	1	618	354	32	9	3	2	2	
88	41	24	5	11	400	483	67	25	16	4	5	
0	0	0	0	0	1,000	0	0	0	0	0	0	1
0	0	0	0	0	0	0	0	0	0	0	0	
0	0	0	0	0	648	256	96	0	0	0	0	2
1,000	0	0	0	0	497	463	40	0	0	0	0	3
0	0	0	0	0	719	62	219	0	0	0	0	4
0	0	0	0	0	0	0	0	0	0	0	0	
0	69	0	0	0	736	236	28	0	0	0	0	5
0	200	0	0	0	172	690	69	69	0	0	0	
200	0	0	0	0	478	303	19	0	0	0	0	6
0	0	0	0	0	0	1,000	0	0	0	0	0	
30	15	0	0	0	63	762	175	0	0	0	0	7
158	0	0	0	0	529	398	57	16	0	0	0	
60	140	20	0	0	359	531	110	0	0	0	0	8
0	0	0	0	0	0	857	0	143	0	0	0	
0	0	89	0	0	571	416	5	0	5	3	0	9
127	63	24	8	0	446	446	96	12	0	0	0	
0	0	0	0	0	250	708	42	0	0	0	0	
0	0	0	0	0	423	577	0	0	0	0	0	
133	76	29	9	0	451	420	116	13	0	0	0	
105	179	0	0	0	640	335	25	0	0	0	0	10
0	0	0	0	0	275	681	29	0	0	0	15	
0	0	0	0	0	750	250	0	0	0	0	0	
10	0	10	0	0	448	500	26	0	26	0	0	
200	0	0	0	0	456	466	10	19	0	20	29	11
0	0	0	0	0	471	414	14	29	0	29	43	
59	0	0	0	10	658	287	34	0	4	13	4	12
278	28	28	0	0	488	438	56	12	6	0	0	
334	33	33	0	0	353	529	88	20	10	0	0	
56	11	0	0	0	700	282	7	7	0	0	4	13
167	333	0	0	0	0	0	1,000	0	0	0	0	
0	0	0	0	0	0	0	0	0	0	0	0	
84	7	14	7	0	677	254	39	19	5	3	3	14
139	28	0	0	0	449	520	18	3	10	0	0	
130	0	0	0	0	419	552	19	0	10	0	0	
0	0	0	0	0	333	583	0	0	0	0	84	15
125	417	83	0	0	250	500	125	125	0	0	0	
167	555	111	0	0	0	600	200	200	0	0	0	
20	59	6	0	0	452	419	81	24	8	16	0	16
112	13	12	13	0	168	732	79	5	0	11	5	
81	0	0	0	0	95	781	95	10	0	19	0	
0	0	0	0	0	667	333	0	0	0	0	0	
85	136	135	20	11	429	427	99	32	7	6	0	17
130	44	65	22	0	365	539	32	32	32	0	0	
63	62	187	62	0	286	571	0	72	71	0	0	
82	39	36	3	0	456	386	80	50	22	3	3	18
129	106	35	0	12	214	556	119	47	16	16	32	

E—III. 2 DISTRIBUTION OF 1,000 WORKSHOPS AND FACTORIES

State/District (Rural/Urban)/City/Town with population of 50,000 and above		Other power						
		1 person	2—5 persons	6—9 persons	10—19 persons	20—49 persons	50—99 persons	100 persons and above
1		23	24	25	26	27	28	29
UTTAR PRADESH	R	720	240	30	7	1	2	N
	U	409	484	79	20	4	3	1
1 **Uttar Kashi District**	R	968	32	0	0	0	0	0
	U	750	0	0	0	250	0	0
2 ***Chamoli District**	R	950	49	1	0	0	0	0
3 ***Pithoragarh District**	R	880	84	23	9	4	0	0
4 **Tehri-Garhwal District**	R	870	82	47	1	0	0	0
	U	105	842	0	0	53	0	0
5 **Garhwal District**	R	905	58	27	10	0	0	0
	U	423	519	39	0	0	19	0
6 **Almora District**	R	947	52	1	0	0	0	N
	U	0	0	0	0	0	0	0
7 **Naini Tal District**	R	935	64	1	0	0	0	0
	U	507	463	15	15	0	0	0
8 **Bijnor District**	R	267	657	76	0	0	0	0
	U	0	0	0	0	0	0	0
9 **Moradabad District**	R	390	595	15	0	0	0	0
	U	425	495	9	71	0	0	0
Sambhal M. B.		0	0	0	0	0	0	0
Amroha M. B.		486	514	0	0	0	0	0
Moradabad M. B.		222	528	28	222	0	0	0
10 **Budaun District**	R	1,000	0	0	0	0	0	0
	U	0	0	0	0	0	0	0
Budaun M. B.		0	0	0	0	0	0	0
11 **Rampur District**	R	474	526	0	0	0	0	0
	U	0	0	0	0	0	0	0
Rampur M. B.		0	0	0	0	0	0	0
12 **Bareilly District**	R	765	235	0	0	0	0	0
	U	0	0	0	0	1,000	0	0
Bareilly M. B., Northern Rly. Colony and Izatnagar Rly. Colony		0	0	0	0	1,000	0	0
13 **Pilibhit District**	R	1,000	0	0	0	0	0	0
	U	0	0	0	0	0	0	0
Pilibhit M. B.		0	0	0	0	0	0	0
14 **Shahjahanpur District**	R	0	0	0	0	0	0	0
	U	0	0	0	0	0	0	0
Shahjahanpur M. B.		0	0	0	0	0	0	0
15 **Dehra Dun District**	R	62	927	11	0	0	0	0
	U	389	611	0	0	0	0	0
Dehra Dun M. B. and Forest Research Institute and College Area		500	500	0	0	0	0	0
16 **Saharanpur District**	R	540	428	20	12	0	0	0
	U	244	703	41	8	0	4	0
Saharanpur M. B.		180	792	0	14	0	14	0
Hardwar M. B., Gurukul Kangri and Jwalapur Mahavidyalaya		750	250	0	0	0	0	0
17 **Muzaffarnagar District**	R	265	428	245	31	0	31	0
	U	500	434	33	33	0	0	0
Muzaffarnagar M. B.		579	421	0	0	0	0	0
18 **Meerut District**	R	386	502	84	22	4	2	0
	U	401	478	65	42	6	7	1

IN EACH KIND OF FUEL USED BY SIZE OF EMPLOYMENT

No power

1 person	2—5 persons	6—9 persons	10—19 persons	20—49 persons	50—99 persons	100 persons and above	Serial no.
30	31	32	33	34	35	36	
598	340	45	12	3	2	N	
455	463	56	21	4	1	N	
649	217	134	0	0	0	0	1
0	0	0	0	0	0	0	
849	137	14	0	0	0	0	2
577	365	26	28	4	0	0	3
621	379	0	0	0	0	0	4
765	235	0	0	0	0	0	
557	432	0	11	0	0	0	5
333	543	99	13	0	12	0	
806	180	10	2	2	0	0	6
812	188	0	0	0	0	0	
778	181	41	0	0	0	0	7
622	358	10	10	0	0	0	
558	316	65	50	11	0	0	8
664	291	45	0	0	0	0	
443	471	71	15	0	0	0	9
541	368	72	16	2	1	0	
718	249	29	4	0	0	0	
520	453	27	0	0	0	0	
360	455	143	36	4	2	0	
617	352	19	8	3	1	0	10
441	507	52	0	0	0	0	
460	460	80	0	0	0	0	
755	230	13	2	0	0	0	11
482	417	60	29	10	2	0	
472	422	62	31	11	2	0	
662	325	13	0	0	0	0	12
526	427	31	10	4	2	0	
497	458	33	10	0	2	0	
610	374	9	7	0	0	0	13
432	568	0	0	0	0	0	
741	259	0	0	0	0	0	
728	247	18	2	5	0	0	14
459	467	53	15	2	2	2	
411	512	52	19	3	3	0	
0	0	0	0	0	0	0	15
413	526	41	0	10	10	0	
0	0	0	0	0	0	0	
369	552	73	3	3	0	0	16
359	625	11	4	0	1	0	
233	744	15	8	0	0	0	
703	297	0	0	0	0	0	
606	350	29	10	5	0	0	17
336	613	31	11	6	0	3	
405	547	24	8	8	0	8	
464	460	63	5	7	N	1	18
406	529	37	19	6	3	0	

E—III. 2 DISTRIBUTION OF 1,000 WORKSHOPS AND FACTORIES

State/District/(Rural/Urban)/City/Town with population of 50,000 and above		Electricity								
		1 person	2—5 persons	6—9 persons	10—19 persons	20—49 persons	50—99 persons	100 persons and above	1 person	2—5 persons
1		2	3	4	5	6	7	8	9	10
Ghaziabad M. B. and Ghaziabad Rly. Colony		61	265	102	82	245	61	184	0	0
Meerut M.B. and Malyana		167	601	65	29	72	51	15	0	1,000
Meerut Cantt.		444	556	0	0	0	0	0	500	500
Hapur M. B.		115	689	115	16	49	0	16	263	579
19 Bulandshahr District	R	227	585	128	42	11	7	0	129	745
	U	103	720	107	48	7	4	11	358	606
20 Aligarh District	R	155	776	39	10	10	0	10	327	653
	U	165	621	103	45	22	22	22	157	667
Aligarh M. B.		124	680	105	52	13	20	6	74	815
Hathras M. B.		279	443	98	33	49	33	65	154	538
21 Mathura District	R	167	778	0	55	0	0	0	111	853
	U	203	604	97	46	32	4	14	48	857
Mathura M. B.		136	632	128	40	32	8	24	167	833
22 Agra District	R	444	444	0	0	0	56	56	122	646
	U	111	551	163	74	63	18	20	91	325
Agra M. C.		99	543	194	74	60	13	17	500	0
Firozabad M. B.		136	485	30	91	121	76	61	52	200
23 Etah District	R	156	750	31	0	32	0	31	130	773
	U	194	687	45	67	7	0	0	310	620
24 Mainpuri District	R	160	760	0	40	40	0	0	252	596
	U	33	774	97	32	32	0	32	172	657
25 Farrukhabad District	R	200	800	0	0	0	0	0	262	707
	U	146	781	21	10	42	0	0	441	515
Farrukhabad-*cum*-Fatehgarh M. B.		85	796	34	17	68	0	0	355	548
26 Etawah District	R	100	600	0	300	0	0	0	167	785
	U	276	592	92	20	20	0	0	102	500
Etawah M. B.		286	571	100	29	14	0	0	154	654
27 Kanpur District	R	333	616	51	0	0	0	0	172	789
	U	116	466	140	119	81	19	59	98	866
Kanpur M. C. and Rly. Colonies		113	465	143	121	82	17	59	98	871
Kanpur Cantt., Armapur Estate and Chakeri Aerodrome		200	500	67	67	33	33	100	0	1,000
28 Fatehpur District	R	100	900	0	0	0	0	0	73	911
	U	0	933	67	0	0	0	0	100	700
29 Allahabad District	R	250	625	125	0	0	0	0	263	723
	U	300	380	122	93	40	36	29	227	409
Allahabad M.C. and Subedarganj Rly. Colony		295	383	123	94	40	34	31	231	359
30 Jhansi District	R	1,000	0	0	0	0	0	0	488	507
	U	375	446	36	125	18	0	0	252	641
Jhansi M. B.		389	444	37	111	19	0	0	434	421
31 Jalaun District	R	1,000	0	0	0	0	0	0	88	832
	U	1,000	0	0	0	0	0	0	42	875
32 Hamirpur District	R	83	750	167	0	0	0	0	452	540
	U	632	368	0	0	0	0	0	158	842
33 Banda District	R	0	0	0	0	1,000	0	0	308	646
	U	303	667	30	0	0	0	0	51	846
34 Kheri District	R	104	771	83	21	21	0	0	245	616
	U	163	675	125	0	0	0	37	270	662
35. Sitapur District	R	174	435	87	87	0	87	130	466	497
	U	83	708	115	52	21	0	21	0	1,000
Sitapur M. B.		116	489	209	116	70	0	0	0	1,000

IN EACH KIND OF FUEL UESD BY SIZE OF EMPLOYMENT

Liquid fuel					Coal, wood and bagasse							
6—9 persons	10—19 persons	20—49 persons	50—99 persons	100 persons and above	1 person	2—5 persons	6—9 persons	10—19 persons	20—49 persons	50—99 persons	100 persons and above	Serial no.
11	12	13	14	15	16	17	18	19	20	21	22	
333	167	333	0	167	0	200	200	100	100	200	200	
0	0	0	0	0	138	655	103	104	0	0	0	
0	0	0	0	0	0	1,000	0	0	0	0	0	
53	52	53	0	0	100	850	0	50	0	0	0	
40	65	18	3	0	316	493	86	72	13	0	20	19
15	15	3	0	3	250	528	194	0	0	0	28	
20	0	0	0	0	337	470	151	42	0	0	0	20
157	19	0	0	0	171	538	100	63	128	0	0	
111	0	0	0	0	148	546	100	69	137	0	0	
308	0	0	0	0	449	429	102	0	20	0	0	
18	13	5	0	0	690	262	24	24	0	0	0	21
95	0	0	0	0	0	667	0	333	0	0	0	
0	0	0	0	0	0	667	0	333	0	0	0	
78	101	32	15	6	558	368	48	14	6	6	0	22
46	149	203	43	136	304	505	54	73	28	11	25	
0	500	0	0	0	330	550	74	19	15	5	7	
52	191	270	52	183	199	349	13	247	74	35	83	
53	24	15	0	5	565	422	7	6	0	0	0	23
42	0	28	0	0	559	431	2	5	3	0	0	
66	81	5	0	0	634	346	14	2	2	0	2	24
86	71	14	0	0	515	471	6	4	4	0	0	
11	12	4	4	0	356	461	106	19	10	48	0	25
29	15	0	0	0	402	457	109	32	0	0	0	
65	32	0	0	0	404	493	82	21	0	0	0	
39	6	3	0	0	661	330	2	5	2	0	0	26
239	91	45	23	0	417	545	21	9	8	0	0	
77	77	38	0	0	478	510	12	0	0	0	0	
27	5	7	0	0	565	412	11	6	6	0	0	27
18	6	12	0	0	252	516	142	53	28	7	2	
13	6	12	0	0	255	515	146	48	27	7	2	
0	0	0	0	0	167	556	55	167	55	0	0	
11	5	0	0	0	426	511	21	21	21	0	0	28
150	50	0	0	0	51	385	359	179	26	0	0	
7	3	2	0	2	582	352	60	6	0	0	0	29
182	68	68	0	46	450	401	87	29	8	25	0	
205	77	77	0	51	456	402	88	25	4	25	0	
5	0	0	0	0	584	416	0	0	0	0	0	30
107	0	0	0	0	460	464	38	14	24	0	0	
145	0	0	0	0	573	373	27	0	27	0	0	
53	27	0	0	0	656	234	110	0	0	0	0	31
41	21	0	21	0	410	385	205	0	0	0	0	
4	4	0	0	0	577	405	18	0	0	0	0	32
0	0	0	0	0	778	222	0	0	0	0	0	
46	0	0	0	0	731	154	115	0	0	0	0	33
26	51	26	0	0	353	647	0	0	0	0	0	
99	23	10	7	0	794	188	12	0	6	0	0	34
41	27	0	0	0	731	237	26	0	6	0	0	
27	5	5	0	0	167	333	0	167	333	0	0	35
0	0	0	0	0	222	222	556	0	0	0	0	
0	0	0	0	0	200	400	400	0	0	0	0	

E—III. 2 DISTRIBUTION OF 1,000 WORKSHOPS AND FACTORIES

State/District (Rural/Urban)/City/Town with population of 50,000 and above		Other power						
		1 person	2—5 persons	6—9 persons	10—19 persons	20—49 persons	50—99 persons	100 persons and above
1		23	24	25	26	27	28	29
Ghaziabad M. B. and Ghaziabad Rly. Colony		211	526	105	53	52	0	53
Meerut M.B. and Malyana		297	619	40	19	10	15	0
Meerut Cantt.		364	500	91	45	0	0	0
Hapur M. B.		178	574	228	10	10	0	0
19 **Bulandshahr District**	R	465	433	70	27	5	0	0
	U	556	380	59	5	0	0	0
20 **Aligarh District**	R	571	286	143	0	0	0	0
	U	811	162	0	0	0	27	0
Aligarh M. B.		0	0	0	0	0	0	0
Hathras M. B.		455	545	0	0	0	0	0
21 **Mathura District**	R	0	1,000	0	0	0	0	0
	U	0	0	0	0	0	0	0
Mathura M. B.		0	0	0	0	0	0	0
22 **Agra District**	R	0	0	0	0	0	0	0
	U	0	0	0	0	0	0	0
Agra M. C.		0	0	0	0	0	0	0
Firozabad M. B.		0	0	0	0	0	0	0
23 **Etah District**	R	0	0	0	0	0	0	0
	U	160	660	160	20	0	0	0
24 **Mainpuri District**	R	0	0	0	0	0	0	0
	U	0	1,000	0	0	0	0	0
25 **Farrukhabad District**	R	660	301	13	26	0	0	0
	U	386	408	175	28	0	3	0
Farrukhabad-*cum*-Fatehgarh M. B.		342	428	191	36	0	3	0
26 **Etawah District**	R	57	829	114	0	0	0	0
	U	0	0	0	400	600	0	0
Etawah M. B.		0	0	0	0	0	0	0
27 **Kanpur District**	R	633	279	0	88	0	0	0
	U	286	529	87	73	17	0	8
Kanpur M. C. and Rly. Colonies		286	529	87	73	17	0	8
Kanpur Cantt., Armapur Estate and Chakeri Aerodrome		0	0	0	0	0	0	0
28 **Fatehpur District**	R	714	286	0	0	0	0	0
	U	0	0	0	0	0	0	0
29 **Allahabad District**	R	786	193	6	15	0	0	0
	U	378	489	133	0	0	0	0
Allahabad M. C. and Subedarganj Rly. Colony		359	487	154	0	0	0	0
30 **Jhansi District**	R	740	250	5	5	0	0	0
	U	608	351	41	0	0	0	0
Jhansi M. B.		519	407	74	0	0	0	0
31 **Jalaun District**	R	583	417	0	0	0	0	0
	U	250	750	0	0	0	0	0
32 **Hamirpur District**	R	815	181	4	0	0	0	0
	U	694	306	0	0	0	0	0
33 **Banda District**	R	592	408	0	0	0	0	0
	U	1,000	0	0	0	0	0	0
34 **Kheri District**	R	438	500	62	0	0	0	0
	U	853	103	44	0	0	0	0
35 **Sitapur District**	R	0	0	0	0	0	0	0
	U	0	0	0	0	0	0	0
Sitapur M. B.		0	0	0	0	0	0	0

IN EACH KIND OF FUEL USED BY SIZE OF EMPLOYMENT

No power

1 person	2—5 persons	6—9 persons	10—19 persons	20—49 persons	50—99 persons	100 persons and above	Serial no.
30	31	32	33	34	35	36	
640	293	27	27	13	0	0	
405	530	32	22	7	4	0	
245	748	0	7	0	0	0	
507	480	13	0	0	0	0	
353	541	33	6	67	0	0	19
375	555	19	1	50	0	0	
637	333	16	9	4	1	0	20
434	513	32	15	6	0	0	
297	597	58	33	15	0	0	
527	455	15	3	0	0	0	
624	355	16	4	1	N	0	21
442	520	31	4	3	0	0	
413	545	33	5	4	0	0	
539	397	38	20	3	2	1	22
288	554	77	63	13	4	1	
246	556	101	78	13	5	1	
403	519	19	30	20	3	4	
603	360	28	8	0	1	0	23
377	556	41	25	0	1	0	
648	297	31	19	3	1	1	24
589	393	14	4	0	0	0	
542	331	68	19	40	0	0	25
418	494	61	26	1	0	0	
379	520	64	35	2	0	0	
708	281	11	0	0	0	0	26
411	521	58	9	1	0	0	
348	566	77	9	0	0	0	
715	277	8	0	0	0	0	27
398	486	79	26	9	2	0	
394	483	85	27	10	1	0	
449	525	13	9	0	4	0	
521	368	91	15	5	0	0	28
518	397	75	8	2	0	0	
675	262	12	36	11	4	N	29
575	337	63	17	8	0	0	
573	342	63	15	7	0	0	
598	382	19	1	0	N	0	30
637	313	45	2	3	0	0	
609	291	97	0	3	0	0	
575	320	92	13	0	0	0	
462	395	111	31	1	0	0	31
756	240	4	0	0	0	0	32
708	289	3	0	0	0	0	
590	299	84	21	3	3	0	33
591	351	46	12	0	0	0	
709	263	21	7	0	0	0	34
573	371	41	15	0	0	0	
828	161	3	7	1	0	0	35
549	413	26	11	1	0	0	
507	423	48	22	0	0	0	

E—III. 2 DISTRIBUTION OF 1,000 WORKSHOPS AND FACTORIES

State/District (Rural/Urban)/City/Town with population of 50,000 and above		Electricity							Non-Electricity	
		1 person	2—5 persons	6—9 persons	10—19 persons	20—49 persons	50—99 persons	100 persons and above	1 person	2—5 persons
1		2	3	4	5	6	7	8	9	10
36 Hardoi District	R	259	704	0	0	0	0	37	163	812
	U	443	454	72	10	21	0	0	267	733
37 Unnao District	R	150	850	0	0	0	0	0	110	839
	U	182	682	45	46	45	0	0	0	833
38 Lucknow District	R	77	615	0	0	231	77	0	204	766
	U	139	498	174	129	39	9	12	400	400
Lucknow M. C.		137	495	175	133	38	10	12	0	500
39 Rae Bareli District	R	0	1,000	0	0	0	0	0	169	804
	U	172	828	0	0	0	0	0	67	866
40 Bahraich District	R	133	667	67	67	0	0	66	184	737
	U	29	543	114	257	43	14	0	91	727
Bahraich M. B.		16	532	113	291	32	16	0	0	1,000
41 Gonda District	R	250	625	0	0	125	0	0	625	375
	U	107	688	98	80	0	0	27	595	378
42 Bara Banki District	R	292	583	42	0	0	42	41	264	697
	U	225	575	100	75	0	0	25	154	808
43 Faizabad District	R	476	524	0	0	0	0	0	325	641
	U	267	578	89	44	11	0	11	105	426
Faizabad-*cum*-Ayodhya M.B.		276	563	92	46	12	0	11	0	667
44 Sultanpur District	R	400	500	0	0	100	0	0	237	723
	U	0	1,000	0	0	0	0	0	0	1,000
45 Pratapgarh District	R	1,000	0	0	0	0	0	0	249	744
	U	0	429	476	95	0	0	0	188	750
46 Basti District	R	0	692	0	0	0	0	308	153	847
	U	0	1,000	0	0	0	0	0	0	1,000
47 Gorakhpur District	R	682	182	45	0	0	0	91	379	498
	U	286	229	71	57	86	57	214	266	703
Gorakhpur M. B.		290	217	73	58	87	58	217	274	694
48 Deoria District	R	500	500	0	0	0	0	0	317	628
	U	263	421	158	105	53	0	0	150	750
49 Azamgarh District	R	100	450	250	50	50	50	50	175	758
	U	231	615	154	0	0	0	0	300	600
50 Jaunpur District	R	286	714	0	0	0	0	0	77	881
	U	106	894	0	0	0	0	0	0	1,000
Jaunpur M. B.		179	821	0	0	0	0	0	0	1,000
51 Ballia District	R	235	618	88	30	29	0	0	262	721
	U	0	1,000	0	0	0	0	0	250	625
52 Ghazipur District	R	147	824	29	0	0	0	0	246	711
	U	105	895	0	0	0	0	0	0	1,000
53 Varanasi District	R	97	750	55	42	42	0	14	217	705
	U	194	573	125	53	45	7	3	200	720
Varanasi M. C., Hindu University and Varanasi Rly. Colony		198	574	121	49	47	8	3	139	778
54 Mirzapur District	R	429	286	0	71	71	0	143	314	670
	U	103	265	265	103	132	59	73	132	710
Mirzapur-*cum*-Vindhyachal M. B.		80	300	300	140	100	20	60	44	696

Note—1. Districts marked with asterisk (*) have no urban areas.
2. Towns added or deleted after the Houselisting operations have not been taken into account.
3. 'N' stands for 'Negligible.'

IN EACH KIND OF FUEL USED BY SIZE OF EMPLOYMENT

Liquid fuel					Coal, wood and bagasse							
6—9 persons	10—19 persons	20—49 persons	50—99 persons	100 persons and above	1 person	2—5 persons	6—9 persons	10—19 persons	20—49 persons	50—99 persons	100 persons and above	Serial no.
11	12	13	14	15	16	17	18	19	20	21	22	
21	0	4	0	0	629	338	17	8	8	0	0	36
0	0	0	0	0	425	560	15	0	0	0	0	
42	0	9	0	0	557	232	9	1	1	0	0	37
167	0	0	0	0	444	556	0	0	0	0	0	
12	12	0	6	0	775	218	2	5	0	0	0	38
0	200	0	0	0	408	508	75	6	2	1	0	
0	500	0	0	0	415	503	76	4	1	1	0	
15	8	4	0	0	0	778	111	0	0	111	0	39
67	0	0	0	0	0	0	1,000	0	0	0	0	
44	26	9	0	0	715	262	20	0	3	0	0	40
136	46	0	0	0	527	461	8	0	4	0	0	
0	0	0	0	0	420	559	14	0	7	0	0	
0	0	0	0	0	819	178	2	0	0	0	1	41
0	0	13	0	14	553	414	23	4	2	0	4	
19	10	10	0	0	704	286	7	2	1	0	0	42
38	0	0	0	0	554	431	5	10	0	0	0	
19	5	5	0	5	556	358	41	36	5	2	2	43
315	130	18	0	6	388	545	15	30	15	0	7	
333	0	0	0	0	428	540	16	0	16	0	0	
40	0	0	0	0	433	518	43	0	6	0	0	44
0	0	0	0	0	0	0	0	0	1,000	0	0	
7	0	0	0	0	840	160	0	0	0	0	0	45
62	0	0	0	0	0	0	0	0	0	0	0	
0	0	0	0	0	679	308	8	5	0	0	0	46
0	0	0	0	0	500	500	0	0	0	0	0	
8	0	107	8	0	665	137	49	22	6	88	33	47
31	0	0	0	0	433	189	243	54	54	27	0	
32	0	0	0	0	433	189	243	54	54	27	0	
28	5	0	0	22	479	406	11	0	0	0	104	48
50	0	0	0	50	313	500	156	0	0	0	31	
25	25	17	0	0	541	289	163	7	0	0	0	49
100	0	0	0	0	490	510	0	0	0	0	0	
14	28	0	0	0	582	398	10	0	10	0	0	50
0	0	0	0	0	490	470	0	0	20	0	20	
0	0	0	0	0	479	500	0	0	21	0	0	
6	11	0	0	0	574	397	4	25	0	0	0	51
125	0	0	0	0	0	1,000	0	0	0	0	0	
38	0	5	0	0	346	642	6	6	0	0	0	52
0	0	0	0	0	500	500	0	0	0	0	0	
74	4	0	0	0	258	273	361	103	5	0	0	53
20	20	40	0	0	116	532	221	90	15	26	0	
27	28	28	0	0	138	524	219	105	14	0	0	
7	5	0	2	2	579	405	16	0	0	0	0	54
132	0	26	0	0	488	241	227	12	6	26	0	
217	0	43	0	0	486	242	230	12	3	27	0	

E—III. 2 DISTRIBUTION OF 1,000 WORKSHOPS AND FACTORIES

State/District (Rural/Urban)/City/Town with population of 50,000 and above		Other power						
		1 person	2—5 persons	6—9 persons	10—19 persons	20—49 persons	50—99 persons	100 persons and above
1		23	24	25	26	27	28	29
36 Hardoi District	R	400	600	0	0	0	0	0
	U	0	1,000	0	0	0	0	0
37 Unnao District	R	0	1,000	0	0	0	0	0
	U	0	0	0	1,000	0	0	0
38 Lucknow District	R	0	0	0	0	0	0	0
	U	0	0	0	0	0	0	0
Lucknow M. C.		0	0	0	0	0	0	0
39 Rae Bareli District	R	0	0	0	0	0	0	0
	U	0	0	0	0	0	0	0
40 Bahraich District	R	773	227	0	0	0	0	0
	U	0	0	0	0	0	0	0
Bahraich M. B.		0	0	0	0	0	0	0
41 Gonda District	R	0	0	0	0	0	0	0
	U	0	1,000	0	0	0	0	0
42 Bara Banki District	R	0	0	0	0	0	0	0
	U	0	0	0	0	0	0	0
43 Faizabad District	R	875	83	42	0	0	0	0
	U	800	200	0	0	0	0	0
Faizabad-*cum*-Ayodhya M. B.		800	200	0	0	0	0	0
44 Sultanpur District	R	819	175	3	3	0	0	0
	U	0	0	0	0	0	0	0
45 Pratapgarh District	R	761	201	38	0	0	0	0
	U	515	424	61	0	0	0	0
46 Basti District	R	689	261	27	0	1	22	0
	U	111	889	0	0	0	0	0
47 Gorakhpur District	R	476	420	104	0	0	0	0
	U	630	259	0	37	0	0	74
Gorakhpur M. B.		630	259	0	37	0	0	74
48 Deoria District	R	782	200	81	0	0	0	0
	U	414	552	34	0	0	0	0
49 Azamgarh District	R	360	566	71	3	0	0	0
	U	250	750	0	0	0	0	0
50 Jaunpur District	R	771	224	0	5	0	0	0
	U	640	360	0	0	0	0	0
Jaunpur M. B.		625	375	0	0	0	0	0
51 Ballia District	R	717	283	0	0	0	0	0
	U	667	333	0	0	0	0	0
52 Ghazipur District	R	515	453	21	11	0	0	0
	U	154	846	0	0	0	0	0
53 Varanasi District	R	515	321	128	24	9	3	0
	U	309	570	107	8	3	2	1
Varanasi M. C., Hindu University and Varanasi Rly. Colony		304	582	105	4	3	2	N
54 Mirzapur District	R	704	268	21	7	0	0	0
	U	143	571	280	0	36	0	0
Mirzapur-*cum*-Vindhyachal M. B.		77	615	269	0	39	0	0

IN EACH KIND OF FUEL USED BY SIZE OF EMPLOYMENT

No power

1 person	2—5 persons	6—9 persons	10—19 persons	20—49 persons	50—99 persons	100 persons and above	Serial no.
30	31	32	33	34	35	36	
661	298	26	14	1	0	0	
417	547	32	4	0	0	0	36
759	817	16	7	1	0	0	37
443	519	28	10	0	0	0	
680	318	0	2	0	0	0	38
460	457	53	21	7	1	1	
466	452	52	20	7	1	2	
854	143	3	0	0	0	0	39
593	341	50	11	5	0	0	
765	211	24	0	0	0	0	40
472	492	22	14	0	0	0	
547	434	14	5	0	0	0	
869	124	7	N	0	0	0	41
450	476	66	3	2	3	0	
601	331	62	6	N	0	0	42
297	673	22	8	0	0	0	
622	318	50	10	N	0	0	43
400	518	80	2	0	0	0	
449	526	25	0	0	0	0	
542	293	109	39	9	8	0	44
634	335	31	0	0	0	0	
735	248	14	3	N	0	0	45
327	641	32	0	0	0	0	
592	383	23	2	N	0	0	46
330	640	20	10	0	0	0	
603	194	42	5	60	95	1	47
494	421	73	5	3	3	1	
491	407	87	6	4	4	1	
676	276	41	7	0	0	0	48
248	575	71	97	0	0	9	
552	374	58	15	1	N	0	49
525	326	93	56	N	N	0	
588	306	83	17	1	5	0	50
578	400	22	0	0	0	0	
618	356	26	0	0	0	0	
566	422	6	6	0	0	0	51
438	531	31	0	0	0	0	
480	459	57	4	0	0	0	52
318	674	0	8	0	0	0	
298	535	117	49	1	0	0	53
455	480	47	16	1	1	0	
455	481	47	15	1	1	0	
552	403	40	4	1	0	0	54
319	472	89	97	14	9	0	
251	483	116	119	18	13	0	

E—III. 3 DISTRIBUTION OF 1,000 WORKSHOPS AND FACTORIES IN EACH DIVISION, MAJOR GROUP AND SELECTED MINOR GROUPS BY KIND OF FUEL OR POWER USED

E—III. 3 DISTRIBUTION OF 1,000 WORKSHOPS AND FACTORIES IN EACH DIVISION,

State/District/City/Town with population of 50,000 and above		All factories and workshops (Manufacturing)	Major group 20	Minor group 200	Minor group 202	Minor group 207	Minor group 209	Major group 21	Major group 22	Minor group 220
1		2	3	4	5	6	7	8	9	10
UTTAR PRADESH										
	Electricity	15	33	66	37	6	N	70	6	5
	Liquid fuel	64	155	350	61	27	2	21	12	11
R	Coal, wood and bagasse	99	68	14	99	11	231	91	8	4
	Other power	151	285	420	232	283	64	46	23	10
	No power	671	459	150	571	673	703	772	951	970
	Electricity	99	245	567	318	196	3	365	26	22
	Liquid fuel	33	94	222	49	46	16	60	4	6
U	Coal, wood and bagasse	132	225	21	98	32	448	20	13	15
	Other power	79	54	21	97	207	38	45	32	35
	No power	657	382	169	438	519	495	510	925	922
1	***Uttar Kashi District***									
	Electricity	0	0	0	0	0	0	0	0	0
	Liquid fuel	0	0	0	0	0	0	0	0	0
R	Coal, wood and bagasse	3	0	0	0	0	0	0	0	0
	Other power	875	893	924	0	0	395	0	0	0
	No power	122	107	76	0	0	605	0	0	0
	Electricity	0	0	0	0	0	0	0	0	0
	Liquid fuel	0	0	0	0	0	0	0	0	0
U	Coal, wood and bagasse	0	0	0	0	0	0	0	0	0
	Other power	1,000	0	0	0	0	0	0	0	0
	No power	0	0	0	0	0	0	0	0	0
2	****Chamoli District***									
	Electricity	11	12	12	0	0	0	0	0	0
	Liquid fuel	0	0	0	0	0	0	0	0	0
R	Coal, wood and bagasse	101	0	0	0	0	0	0	0	0
	Other power	841	952	953	1,000	0	0	0	0	0
	No power	47	36	35	0	0	1,000	0	0	0
3	****Pithoragarh District***									
	Electricity	2	0	0	0	0	0	0	0	0
	Liquid fuel	1	1	1	0	0	0	0	0	0
R	Coal, wood and bagasse	136	0	0	0	0	0	0	0	0
	Other power	528	749	750	0	0	0	0	0	0
	No power	333	250	249	0	0	1,000	1,000	0	0
4	***Tehri-Garhwal District***									
	Electricity	0	0	0	0	0	0	0	0	0
	Liquid fuel	0	0	0	0	0	0	0	0	0
R	Coal, wood and bagasse	19	1	0	0	0	26	0	0	0
	Other power	820	917	943	0	0	0	0	0	0
	No power	161	82	57	1,000	0	974	0	0	0
	Electricity	0	0	0	0	0	0	0	0	0
	Liquid fuel	0	0	0	0	0	0	0	0	0
U	Coal, wood and bagasse	0	0	0	0	0	0	0	0	0
	Other power	528	263	167	0	0	429	0	0	0
	No power	472	737	833	0	0	571	0	0	0
5	***Garhwal District***									
	Electricity	1	3	3	0	0	0	0	0	0
	Liquid fuel	49	58	58	0	0	0	0	0	0
R	Coal, wood and bagasse	306	0	0	0	0	0	0	0	0
	Other power	496	706	708	0	0	0	0	0	0
	No power	148	233	231	0	1,000	0	0	0	0
	Electricity	130	200	667	0	0	0	0	0	0
	Liquid fuel	26	60	200	0	0	0	0	0	0
U	Coal, wood and bagasse	151	60	0	0	0	74	0	0	0
	Other power	271	120	133	0	0	0	0	0	0
	No power	422	560	0	0	0	926	0	0	0

MAJOR GROUP AND SELECTED MINOR GROUPS BY KIND OF FUEL OR POWER USED

Major group 23	Minor group 231	Minor group 235	Major group 24	Major group 25	Major group 26	Minor group 264	Major group 27	Minor group 270	Minor group 273	Major group 28	Serial no.
11	12	13	14	15	16	17	18	19	20	21	
3	11	N	25	1	4	0	3	0	1	7	
5	1	2	100	1	0	0	3	0	3	7	
4	N	1	300	1	36	0	8	33	3	5	
82	171	73	50	31	60	67	57	33	63	67	
906	817	924	525	966	900	933	929	934	930	914	
35	22	2	158	71	5	6	13	20	3	119	
19	2	5	0	32	1	0	12	0	14	16	
8	4	2	37	19	1	0	2	12	1	7	
94	68	74	549	194	326	378	95	9	103	55	
844	904	917	256	684	667	616	878	959	879	803	
											1
0	0	0	0	0	0	0	0	0	0	0	
0	0	0	0	0	0	0	0	0	0	0	
0	0	0	0	0	0	0	0	0	0	0	
0	0	0	0	917	0	0	600	0	600	1,000	
1,000	0	1,000	0	83	0	0	400	0	400	0	
0	0	0	0	0	0	0	0	0	0	0	
0	0	0	0	0	0	0	0	0	0	0	
0	0	0	0	0	0	0	0	0	0	0	
0	0	0	0	1,000	0	0	0	0	0	0	
0	0	0	0	0	0	0	0	0	0	0	
											2
0	0	0	0	0	0	0	0	0	0	0	
0	0	0	0	0	0	0	0	0	0	0	
0	0	0	0	0	0	0	0	0	0	0	
0	0	0	0	0	0	0	0	0	0	625	
0	0	0	0	0	0	0	1,000	0	1,000	375	
											3
0	0	0	0	0	0	0	0	0	0	0	
0	0	0	0	0	0	0	0	0	0	0	
0	0	0	0	0	0	0	0	0	0	0	
0	0	0	0	0	0	0	0	0	0	0	
1,000	0	1,000	0	1,000	0	0	1,000	1,000	1,000	1,000	
											4
0	0	0	0	0	0	0	0	0	0	0	
0	0	0	0	0	0	0	0	0	0	0	
0	0	0	0	0	0	0	0	0	0	0	
0	0	0	0	0	0	0	0	0	0	400	
1,000	1,000	0	0	1,000	0	0	1,000	0	1,000	600	
0	0	0	0	0	0	0	0	0	0	0	
0	0	0	0	0	0	0	0	0	0	0	
0	0	0	0	0	0	0	0	0	0	0	
0	0	0	0	0	0	0	750	0	750	1,000	
0	0	0	0	0	0	0	250	0	250	0	
											5
0	0	0	0	0	0	0	0	0	0	0	
0	0	0	0	0	0	0	0	0	0	0	
0	0	0	0	0	0	0	0	0	0	0	
0	0	0	0	0	0	0	0	0	0	0	
0	0	0	0	0	0	0	0	0	0	1,000	
0	0	0	0	0	0	0	0	0	0	211	
333	0	0	0	0	0	0	0	0	0	0	
0	0	0	0	1,000	0	0	0	0	0	0	
333	0	0	0	0	0	0	0	0	0	421	
334	0	1,000	0	0	0	0	1,000	0	0	368	

E—III. 3. DISTRIBUTION OF 1,000 WORKSHOPS AND FACTORIES IN EACH DIVISION,

State/District/City/Town with population of 50,000 and above		Minor group 281	Minor group 282	Minor group 288	Minor group 289	Major group 29	Major group 30	Major group 31	Minor group 311	Major group 32
1		22	23	24	25	26	27	28	29	30
UTTAR PRADESH										
	Electricity	1	1	1	1	4	32	1	N	222
	Liquid fuel	3	5	3	0	0	33	4	4	0
R	Coal, wood and bagasse	22	6	0	0	97	0	7	1	56
	Other power	123	145	10	40	13	87	94	90	222
	No power	851	843	987	959	886	848	894	905	500
	Electricity	72	113	42	18	257	310	7	2	167
	Liquid fuel	9	4	4	3	27	12	3	3	0
U	Coal, wood and bagasse	3	22	0	1	11	24	2	1	117
	Other power	114	126	31	10	169	54	58	54	133
	No power	802	735	923	968	536	600	930	940	583
1 Uttar Kashi District										
	Electricity	0	0	0	0	0	0	0	0	0
	Liquid fuel	0	0	0	0	0	0	0	0	0
R	Coal, wood and bagasse	0	0	0	0	0	0	0	0	0
	Other power	1,000	0	0	0	0	0	182	182	0
	No power	0	0	0	0	0	0	818	818	0
	Electricity	0	0	0	0	0	0	0	0	0
	Liquid fuel	0	0	0	0	0	0	0	0	0
U	Coal, wood and bagasse	0	0	0	0	0	0	0	0	0
	Other power	0	0	0	0	0	0	0	0	0
	No power	0	0	0	0	0	0	0	0	0
2 *Chamoli District										
	Electricity	0	0	0	0	0	0	0	0	0
	Liquid fuel	0	0	0	0	0	0	0	0	0
R	Coal, wood and bagasse	0	0	0	0	0	0	0	0	0
	Other power	0	0	0	0	0	0	0	0	0
	No power	0	0	0	0	0	0	0	0	0
3 *Pithoragarh District										
	Electricity	0	0	0	0	0	0	0	0	0
	Liquid fuel	0	0	0	0	0	0	0	0	0
R	Coal, wood and bagasse	0	0	0	0	0	0	0	0	0
	Other power	0	0	0	0	0	0	0	0	0
	No power	0	0	1,000	0	0	0	1,000	1,000	0
4 Tehri-Garhwal District										
	Electricity	0	0	0	0	0	0	0	0	0
	Liquid fuel	0	0	0	0	0	0	0	0	0
R	Coal, wood and bagasse	0	0	0	0	0	0	0	0	0
	Other power	0	0	0	0	0	0	74	82	0
	No power	1,000	1,000	0	1,000	0	1,000	926	918	0
	Electricity	0	0	0	0	0	0	0	0	0
	Liquid fuel	0	0	0	0	0	0	0	0	0
U	Coal, wood and bagasse	0	0	0	0	0	0	0	0	0
	Other power	1,000	0	0	0	0	0	1,000	1,000	0
	No power	0	0	0	0	0	0	0	0	0
5 Garhwal District										
	Electricity	0	0	0	0	0	0	0	0	0
	Liquid fuel	0	0	0	0	0	0	0	0	0
R	Coal, wood and bagasse	0	0	0	0	643	0	0	0	0
	Other power	0	0	0	0	0	0	833	0	0
	No power	0	0	0	1,000	357	0	167	1,000	0
	Electricity	0	0	0	0	0	0	0	0	433
	Liquid fuel	0	0	0	0	0	0	0	0	0
U	Coal, wood and bagasse	0	0	0	0	0	0	0	0	333
	Other power	0	0	0	533	0	1,000	455	545	0
	No power	0	0	0	467	0	0	545	545	334

MAJOR GROUP AND SELECTED MINOR GROUPS BY KIND OF FUEL OR POWER USED

Major group 33	Major group 34 & 35	Minor group 350	Major group 36	Minor group 365	Minor group 369	Major group 37	Major group 38	Minor group 388	Major group 39	Minor group 393	Minor group 399	Serial no.
31	32	33	34	35	36	37	38	39	40	41	42	
4	4	3	6	6	6	92	9	2	5	3	6	
2	17	7	10	25	9	34	2	1	20	2	31	
28	49	25	593	101	685	112	9	7	288	292	295	
73	86	76	82	50	90	10	38	38	55	61	53	
893	844	889	309	818	210	752	942	952	632	642	615	
77	28	5	101	98	64	476	59	15	30	12	49	
12	35	1	25	16	23	9	12	5	13	6	19	
137	136	34	421	256	640	37	16	9	272	326	247	
95	47	49	69	72	83	36	81	69	29	34	16	
679	754	911	384	558	190	442	832	902	656	622	669	
												1
0	0	0	0	0	0	0	0	0	0	0	0	
0	0	0	0	0	0	0	0	0	0	0	0	
0	0	0	69	0	69	0	0	0	0	0	0	
0	1,000	1,000	931	0	931	0	0	0	375	375	0	
0	0	0	0	0	0	0	0	0	625	625	0	
0	0	0	0	0	0	0	0	0	0	0	0	
0	0	0	0	0	0	0	0	0	0	0	0	
0	0	0	0	0	0	0	0	0	0	0	0	
0	0	0	1,000	0	1,000	0	0	0	0	0	0	
0	0	0	0	0	0	0	0	0	0	0	0	
												2
0	0	0	0	0	0	0	0	0	0	0	0	
0	0	0	0	0	0	0	0	0	0	0	0	
0	0	0	951	0	1,000	0	0	0	0	0	0	
0	0	0	0	0	0	0	0	0	0	0	0	
0	0	0	49	0	0	0	0	0	1,000	1,000	0	
												3
0	0	0	14	0	15	0	0	0	0	0	0	
0	0	0	0	0	0	0	0	0	0	0	0	
0	0	0	920	0	950	0	0	0	462	462	0	
0	0	0	33	0	35	0	0	0	0	0	0	
0	0	0	33	0	0	0	0	0	538	538	0	
												4
0	0	0	0	0	0	0	0	0	0	0	0	
0	0	0	0	0	0	0	0	0	0	0	0	
0	0	0	968	0	1,000	0	0	0	21	22	0	
0	0	0	0	0	0	0	0	0	0	0	0	
1,000	1,000	0	32	0	0	0	0	0	979	978	0	
0	0	0	0	0	0	0	0	0	0	0	0	
0	0	0	0	0	0	0	0	0	0	0	0	
0	0	0	0	0	0	0	0	0	0	0	0	
0	0	0	1,000	0	1,000	0	0	0	0	0	0	
0	0	0	0	0	0	0	0	0	0	0	0	
												5
0	0	0	0	0	0	0	0	0	0	0	0	
0	0	0	43	0	45	0	0	0	0	0	0	
0	0	0	776	444	791	0	0	0	588	588	0	
0	0	0	181	556	164	0	0	0	412	412	0	
0	0	0	0	0	0	0	0	0	0	0	0	
0	0	0	192	0	244	0	0	0	0	0	0	
0	0	0	19	0	24	0	0	0	0	0	0	
400	0	0	385	0	488	0	0	0	0	0	0	
200	0	0	231	0	244	0	286	286	476	500	0	
400	1,000	1,000	173	0	0	0	714	714	524	500	0	

E—III. 3 DISTRIBUTION OF 1,000 WORKSHOPS AND FACTORIES IN EACH DIVISION

State/District/City/Town with population of 50,000 and above		All factories and workshops (Manufacturing)	Major group 20	Minor group 200	Minor group 202	Minor group 207	Minor group 209	Major group 21	Major group 22	Minor group 220
1		2	3	4	5	6	7	8	9	10
6 Almora District										
	Electricity	N	0	0	0	0	0	0	0	0
	Liquid Fuel	1	1	N	0	0	0	0	0	0
R	Coal, wood and bagasee	162	N	0	0	0	83	0	0	0
	Other Power	725	947	957	0	747	0	0	0	0
	No Power	112	52	43	0	253	917	1,000	0	0
	Electricity	228	195	294	0	500	0	0	0	0
	Liquid Fuel	421	444	59	0	0	1,000	0	0	0
U	Coal, wood and bagasse	70	0	0	0	0	0	0	0	0
	Other power	0	0	0	0	0	0	0	0	0
	No power	281	361	647	0	500	0	0	0	0
7 Naini Tal District										
	Electricity	76	58	51	56	0	0	0	0	0
	Liquid Fuel	46	52	58	0	0	0	0	0	0
R	Coal, wood and bagasse	43	11	1	18	857	95	0	0	0
	Other power	685	798	872	222	0	119	1,000	0	0
	No power	150	81	18	704	143	786	0	1,000	1,000
	Electricity	122	246	298	19	560	0	0	0	0
	Liquid Fuel	142	337	484	96	240	0	0	0	0
U	Coal, wood and bagasse	183	49	0	0	0	571	0	0	0
	Other power	100	254	199	673	0	0	0	0	0
	No power	453	114	19	212	200	429	0	1,000	1,000
8 Bijnor District										
	Electricity	51	55	120	49	5	0	1,000	0	0
	Liquid Fuel	76	76	216	50	19	0	0	0	0
R	Coal, wood and bagasse	48	55	0	88	5	0	0	0	0
	Other power	80	18	0	0	93	0	0	0	0
	No power	745	796	664	813	878	0	0	0	0
	Electricity	278	344	429	400	40	0	0	0	0
	Liquid Fuel	96	88	95	67	80	0	0	0	0
U	Coal, wood and bagasse	38	48	12	266	0	0	0	0	0
	Other power	0	0	0	0	0	0	0	0	0
	No power	588	520	464	267	880	0	1,000	0	0
9 Moradabad District										
	Electricity	96	287	461	111	43	0	0	0	0
	Liquid Fuel	16	48	79	19	0	0	0	0	0
R	Coal, wood and bagasse	106	16	0	40	0	158	19	0	0
	Other power	97	49	16	48	137	474	0	0	0
	No power	685	600	444	782	820	368	981	0	0
	Electricity	164	577	730	542	419	0	600	50	50
	Liquid Fuel	34	101	151	52	23	0	0	50	50
U	Coal, wood and bagasse	132	42	0	103	46	102	0	50	50
	Other power	30	11	0	0	186	0	0	0	0
	No power	640	269	119	303	326	898	400	850	850
Sambhal, M. B.										
	Electricity	73	753	1,000	829	0	0	0	0	0
	Liquid Fuel	7	23	0	49	0	0	0	0	0
	Coal wood and bagasse	27	0	0	0	0	0	0	0	0
	Other power	0	0	0	0	0	0	0	0	0
	No power	893	224	0	122	1,000	1,000	1,000	0	0
Amroha M. B.										
	Electricity	102	446	1,000	0	500	0	0	56	56
	Liquid fuel	0	0	0	0	0	0	0	0	0
	Coal, wood and bagasse	50	0	0	0	0	0	0	0	0
	Other power	135	18	0	0	500	0	0	0	0
	No power	713	536	0	1,000	0	1,000	0	944	944

MAJOR GROUP AND SELECTED MINOR GROUPS BY KIND OF FUEL OR POWER USED

Major group 23	Minor group 231	Minor group 235	Major group 24	Major group 25	Major group 26	Minor group 264	Major group 27	Minor group 270	Minor group 273	Major group 28	Serial no.
11	12	13	14	15	16	17	18	19	20	21	
											6
43	0	0	0	0	0	0	0	0	0	0	
0	0	0	0	0	0	0	0	0	0	50	
0	0	0	0	0	0	0	0	0	0	0	
44	0	0	0	0	0	0	0	0	0	0	
913	0	1,000	0	1,000	0	0	1,000	0	1,000	950	
1,000	0	0	0	1,000	0	0	0	0	0	1,000	
0	0	0	0	0	0	0	0	0	0	0	
0	0	0	0	0	0	0	0	0	0	0	
0	0	0	0	0	0	0	0	0	0	0	
0	0	0	0	0	0	0	0	0	0	0	
											7
0	0	0	0	0	0	0	0	0	0	162	
0	0	0	0	0	0	0	0	0	0	13	
0	0	0	0	0	0	0	0	0	0	54	
250	0	0	0	0	0	0	53	0	53	622	
750	0	1,000	0	0	0	0	947	0	947	149	
44	0	0	0	0	0	0	0	0	0	78	
9	0	0	0	0	0	0	0	0	0	65	
0	0	0	0	0	0	0	0	0	0	0	
0	0	0	0	0	0	0	0	0	0	0	
947	0	1,000	0	0	0	0	1,000	0	1,000	857	
											8
19	1,000	0	0	0	0	0	0	0	0	500	
82	0	0	0	0	0	0	0	0	0	0	
0	0	0	0	0	0	0	0	0	0	0	
389	0	440	0	0	0	0	0	0	0	500	
510	0	560	1,000	0	1,000	0	0	0	0	0	
0	0	0	0	1,000	0	0	0	0	0	114	
857	0	0	0	0	0	0	1,000	0	0	0	
143	0	0	0	0	0	0	0	0	0	0	
0	0	0	0	0	0	0	0	0	0	0	
0	0	0	1,000	0	0	0	0	0	0	886	
											9
0	0	0	0	0	0	0	0	0	0	0	
1	0	0	0	0	0	0	0	0	0	0	
0	0	0	0	0	0	0	0	0	0	0	
157	0	161	0	0	0	0	929	0	929	95	
842	1,000	839	0	1,000	0	0	71	0	71	905	
60	769	0	1,000	0	0	0	0	0	0	17	
0	0	0	0	0	0	0	0	0	0	1	
11	154	0	0	0	0	0	0	0	0	0	
27	0	0	0	0	0	0	0	0	0	45	
902	77	1,000	0	0	1,000	0	1,000	0	1,000	937	
0	0	0	0	0	0	0	0	0	0	0	
0	0	0	0	0	0	0	0	0	0	0	
0	0	0	0	0	0	0	0	0	0	0	
0	0	0	0	0	0	0	0	0	0	0	
1,000	0	1,000	0	0	0	0	1,000	0	1,000	1,000	
0	0	0	0	0	0	0	0	0	0	10	
0	0	0	0	0	0	0	0	0	0	0	
0	0	0	0	0	0	0	0	0	0	0	
64	0	0	0	0	0	0	0	0	0	203	
936	0	1,000	0	0	0	0	1,000	0	1,000	787	

E—III. 3 DISTRIBUTION OF 1,000 WORKSHOPS AND FACTORIES IN EACH DIVISION,

	State/District/City/Town with population of 50,000 and above	Minor group 281	Minor group 282	Minor group 288	Minor group 289	Major group 29	Major group 30	Major group 31	Minor group 311	Major group 32
	1	22	23	24	25	26	27	28	29	30
6	**Almora District**									
	Electricity	0	0	0	0	0	0	0	0	0
	Liquid fuel	0	0	0	0	0	0	0	0	0
R	Coal, wood and bagasse	0	0	0	0	0	0	0	0	0
	Other power	0	0	0	0	0	0	59	63	0
	No power	1,000	0	1,000	0	0	0	941	937	0
	Electricity	0	0	0	1,000	0	0	0	0	0
	Liquid fuel	0	0	0	0	0	0	0	0	0
U	Coal, wood and bagasse	0	0	0	0	0	0	0	0	0
	Other power	0	0	0	0	0	0	0	0	0
	No power	0	0	0	0	0	0	1,000	0	0
7	**Naini Tal District**									
	Electricity	0	0	0	0	0	0	1,000	0	1,000
	Liquid fuel	0	0	0	0	0	0	0	0	0
R	Coal, wood and bagasse	0	0	0	0	0	0	0	0	0
	Other power	0	0	0	843	0	1,000	0	0	0
	No power	0	0	0	157	0	0	0	0	0
	Electricity	0	0	0	0	0	1,000	71	0	0
	Liquid fuel	167	0	0	0	0	0	0	0	0
U	Coal, wood and bagasse	0	0	0	0	0	0	0	0	0
	Other power	0	0	0	0	0	0	0	0	0
	No power	833	0	1,000	1,000	0	0	929	1,000	0
8	**Bijnor District**									
	Electricity	0	0	0	0	0	0	0	0	0
	Liquid fuel	0	0	0	0	0	0	0	0	0
R	Coal, wood and bagasse	0	0	0	0	0	0	0	0	0
	Other power	0	1,000	0	0	0	0	0	0	0
	No power	0	0	0	0	0	0	0	0	0
	Electricity	0	0	0	0	0	0	0	0	0
	Liquid fuel	0	0	0	0	0	0	0	0	0
U	Coal, wood and bagasse	0	0	0	0	0	0	0	0	0
	Other power	0	0	0	0	0	0	0	0	0
	No power	0	1,000	0	0	0	0	0	0	0
9	**Moradabad District**									
	Electricity	0	0	0	0	0	0	0	0	0
	Liquid fuel	0	0	0	0	0	0	0	0	0
R	Coal, wood and bagasse	0	0	0	0	0	0	0	0	0
	Other power	1,000	0	0	91	0	0	0	0	0
	No power	0	0	1,000	909	0	0	1,000	1,000	0
	Electricity	0	0	0	10	0	0	0	0	0
	Liquid fuel	0	0	0	1	0	0	0	0	0
U	Coal, wood and bagasse	0	0	0	0	0	0	0	0	0
	Other power	374	0	0	0	0	0	0	0	0
	No power	626	1,000	0	989	0	0	1,000	1,000	1,000
	Sambhal M. B.									
	Electricity	0	0	0	0	0	0	0	0	0
	Liquid fuel	0	0	0	0	0	0	0	0	0
	Coal, wood and bagasse	0	0	0	0	0	0	0	0	0
	Other power	0	0	0	0	0	0	0	0	0
	No power	0	0	0	1,000	0	1,000	1,000	1,000	0
	Amroha M. B.									
	Electricity	0	0	0	0	0	0	0	0	0
	Liquid fuel	0	0	0	0	0	0	0	0	0
	Coal, wood and bagasse	0	0	0	0	0	0	0	0	0
	Other power	712	0	0	0	0	1,000	0	0	0
	No power	288	0	0	1,000	0	0	1,000	1,000	0

MAJOR GROUP AND SELECTED MINOR GROUPS BY KIND OF FUEL OR POWER USED

Major group 33	Major group 34 & 35	Minor group 350	Major group 36	Minor group 365	Minor group 369	Major group 37	Major group 38	Minor group 388	Major group 39	Minor group 393	Minor group 399	Serial no.
31	32	33	34	35	36	37	38	39	40	41	42	
												6
0	0	0	0	0	0	0	0	0	0	0	0	
0	0	0	0	0	0	0	0	0	0	0	0	
0	0	0	963	125	978	0	0	0	164	164	0	
0	0	0	21	0	22	0	0	0	0	0	0	
0	1,000	1,000	16	875	0	0	1,000	1,000	836	836	0	
0	0	0	0	0	0	1,000	0	0	0	0	0	
0	0	0	615	0	429	0	0	0	0	0	0	
0	0	0	308	0	571	0	0	0	0	0	0	
0	0	0	0	0	0	0	0	0	0	0	0	
0	0	0	77	1,000	0	0	0	0	0	0	0	
												7
0	0	0	22	0	0	1,000	917	0	0	0	0	
200	0	0	0	0	0	0	83	0	1,000	1,000	0	
400	0	0	956	0	1,000	0	0	0	0	0	0	
400	0	0	22	0	0	0	0	0	0	0	0	
0	0	0	0	0	0	0	0	0	0	0	0	
0	0	0	0	0	0	0	1,000	0	167	0	0	
0	0	0	0	0	0	0	0	0	0	0	0	
1,000	1,000	0	1,000	1,000	1,000	0	0	0	166	200	0	
0	0	0	0	0	0	0	0	0	0	0	0	
0	0	0	0	0	0	0	0	0	667	800	0	
												8
0	0	0	0	0	0	0	0	0	0	0	0	
0	0	0	0	0	0	0	0	0	0	0	0	
0	750	0	500	0	500	0	0	0	0	0	0	
0	250	1,000	500	0	500	0	0	0	0	0	0	
0	0	0	0	0	0	0	0	0	0	0	0	
0	0	0	500	0	500	0	1,000	0	0	0	0	
0	0	0	0	0	0	0	0	0	0	0	0	
0	0	0	0	0	0	0	0	0	0	0	0	
0	0	0	0	0	0	0	0	0	0	0	0	
1,000	1,000	0	500	0	500	1,000	0	0	0	0	0	
												9
0	0	0	3	0	3	0	0	0	10	10	0	
0	0	0	0	0	0	0	0	0	0	0	0	
0	180	0	991	500	997	0	0	0	33	33	0	
0	49	0	0	0	0	0	0	0	213	213	0	
0	771	1,000	6	500	0	1,000	1,000	1,000	744	744	0	
172	46	0	122	166	45	625	173	0	17	0	313	
47	0	0	45	52	28	0	19	24	13	0	250	
94	15	0	498	214	927	0	0	0	13	15	0	
0	0	0	37	46	0	0	0	0	70	79	0	
687	939	1,000	298	522	0	375	808	976	887	906	437	
0	0	0	65	0	71	0	0	0	0	0	0	
0	0	0	129	0	72	0	0	0	0	0	0	
0	0	0	774	0	857	0	0	0	0	0	0	
0	0	0	0	0	0	0	0	0	0	0	0	
1,000	1,000	1,000	32	1,000	0	1,000	1,000	1,000	1,000	1,000	0	
0	0	0	0	0	0	0	0	0	0	0	0	
0	0	0	0	0	0	0	0	0	0	0	0	
0	0	0	1,000	0	1,000	0	0	0	0	0	0	
0	0	0	0	0	0	0	0	0	1,000	1,000	0	
1,000	1,000	1,000	0	0	0	0	1,000	1,000	0	0	0	

E—III. 3 DISTRIBUTION OF 1,000 WORKSHOPS AND FACTORIES IN EACH DIVISION,

State/District/City/Town with population of 50,000 and above	All factories and workshops (Manufacturing)	Major group 20	Minor group 200	Minor group 202	Minor group 207	Minor group 209	Major group 21	Major group 22	Minor group 220
1	2	3	4	5	6	7	8	9	10
Moradabad M. B.									
Electricity	164	482	547	0	400	0	667	0	0
Liquid Fuel	61	204	239	0	0	0	0	500	500
Coal, wood and bagasse	224	37	0	571	200	0	0	500	500
Other power	21	0	0	0	0	0	0	0	0
No power	530	277	214	429	400	1,000	333	0	0
10 Budaun District									
Electricity	66	186	336	564	6	0	0	0	0
Liquid fuel	63	181	409	51	13	0	0	0	0
R Coal, wood and bagasse	110	10	23	0	0	0	0	0	0
Other power	7	19	9	51	39	0	0	0	0
No power	754	604	223	334	942	1,000	0	1,000	1,000
Electricity	98	242	494	692	0	0	1,000	0	0
Liquid fuel	65	174	393	231	0	0	0	0	0
U Coal, wood and bagasse	117	18	45	0	0	0	0	0	0
Other power	0	0	0	0	0	0	0	0	0
No power	720	566	68	77	1,000	1,000	0	0	0
Budaun M. B.									
Electricity	52	229	350	0	0	0	0	0	0
Liquid fuel	93	410	625	0	0	0	0	0	0
Coal, wood and bagasse	74	0	0	0	0	0	0	0	0
Other power	0	0	0	0	0	0	0	0	0
No power	781	361	25	0	1,000	1,000	0	0	0
11 Rampur District									
Electricity	41	122	184	231	0	0	0	0	0
Liquid fuel	125	392	713	115	0	0	0	0	0
R Coal, wood and bagasse	47	27	15	77	67	0	222	0	0
Other power	24	51	15	77	133	68	111	0	0
No power	763	408	73	500	800	932	667	1,000	1,000
Electricity	186	374	880	615	600	11	1,000	0	0
Liquid fuel	7	26	0	0	200	0	0	0	0
U Coal, wood and bagasse	141	174	60	0	0	292	0	0	0
Other power	0	0	0	0	0	0	0	0	0
No power	666	426	60	385	200	697	0	1,000	1,000
Rampur M. B.									
Electricity	192	416	926	615	750	16	1,000	0	0
Liquid fuel	0	0	0	0	0	0	0	0	0
Coal, wood and bagasse	108	104	0	0	0	129	0	0	0
Other power	0	0	0	0	0	0	0	0	0
No power	700	480	74	385	250	855	0	1,000	1,000
12 Bareilly District									
Electricity	33	98	129	227	58	0	0	0	0
Liquid fuel	93	308	534	137	0	0	0	0	0
R Coal, wood and bagasse	215	138	247	0	0	0	0	0	0
Other power	15	50	17	0	250	0	0	0	0
No power	644	406	73	636	692	1,000	0	1,000	1,000
Electricity	281	661	847	814	767	20	714	0	0
Liquid fuel	24	63	102	17	0	92	0	0	0
U Coal, wood and bagasse	109	14	0	0	0	0	0	0	0
Other power	11	0	0	0	0	0	286	0	0
No power	585	262	51	169	233	888	0	0	0
Bareilly M. B., Northern Rly. Colony and Izatnagar Rly. Colony									
Electricity	307	686	868	917	821	23	714	0	0
Liquid fuel	26	65	108	19	0	101	0	0	0
Coal, wood and bagasse	87	15	0	0	0	0	0	0	0
Other power	2	0	0	0	0	0	286	0	0
No power	578	234	24	64	179	876	0	0	0

MAJOR GROUP AND SELECTED MINOR GROUPS BY KIND OF FUEL OR POWER USED

Major group 23	Minor group 231	Minor group 235	Major group 24	Major group 25	Major group 26	Minor group 264	Major group 27	Minor group 270	Minor group 273	Major group 28	Serial no.
11	12	13	14	15	16	17	18	19	20	21	
750	750	0	1,000	0	0	0	0	0	0	0	
0	0	0	0	0	0	0	0	0	0	0	
250	250	0	0	0	0	0	0	0	0	0	
0	0	0	0	0	0	0	0	0	0	0	
0	0	0	0	0	0	0	1,000	0	1,000	1,000	
											10
0	0	0	0	0	0	0	0	0	0	0	
0	0	0	0	0	0	0	0	0	0	4	
0	0	0	0	0	0	0	0	0	0	0	
0	0	0	0	0	0	0	0	0	0	0	
1,000	1,000	1,000	0	0	0	0	1,000	1,000	1,000	996	
67	0	125	0	0	0	0	0	0	0	52	
0	0	0	0	0	0	0	0	0	0	0	
66	0	0	0	0	0	0	0	0	0	0	
0	0	0	0	0	0	0	0	0	0	0	
867	0	875	0	0	0	0	1,000	0	1,000	948	
0	0	0	0	0	0	0	0	0	0	0	
0	0	0	0	0	0	0	0	0	0	0	
0	0	0	0	0	0	0	0	0	0	0	
0	0	0	0	0	0	0	0	0	0	0	
1,000	0	1,000	0	0	0	0	1,000	0	1,000	1,000	
											11
0	0	0	0	0	0	0	0	0	0	0	
0	0	0	0	0	0	0	0	0	0	0	
0	0	0	0	0	0	0	0	0	0	0	
0	0	0	0	0	0	0	0	0	0	0	
1,000	0	1,000	0	0	0	0	1,000	0	1,000	1,000	
200	0	0	0	0	0	0	0	0	0	261	
0	0	0	0	0	0	0	0	0	0	0	
0	0	0	0	0	0	0	0	0	0	14	
0	0	0	0	0	0	0	0	0	0	0	
800	1,000	1,000	0	0	0	0	1 000	0	1000	725	
200	0	0	0	0	0	0	0	0	0	254	
0	0	0	0	0	0	0	0	0	0	0	
0	0	0	0	0	0	0	0	0	0	16	
0	0	0	0	0	0	0	0	0	0	0	
800	1,000	1,000	0	0	0	0	1,000	0	1,000	730	
											12
0	0	0	0	0	0	0	0	0	0	7	
0	0	0	0	0	0	0	0	0	0	14	
0	0	0	0	0	0	0	0	0	0	14	
0	0	0	0	0	0	0	0	0	0	0	
1,000	0	1,000	0	0	0	0	1,000	1,000	1,000	965	
95	0	0	0	0	0	0	0	0	0	0	
0	0	0	0	0	0	0	0	0	0	0	
0	0	0	0	0	0	0	0	0	0	0	
0	0	0	0	0	0	0	0	0	0	0	
905	0	1,000	0	0	0	0	1,000	0	1,000	1,000	
125	0	0	0	0	0	0	0	0	0	0	
0	0	0	0	0	0	0	0	0	0	0	
0	0	0	0	0	0	0	0	0	0	0	
0	0	0	0	0	0	0	0	0	0	0	
875	0	1,000	0	0	0	0	1,000	0	1,000	1 000	

E—III. 3 DISTRIBUTION OF 1,000 WORKSHOPS AND FACTORIES IN EACH DIVISION,

	State/District/City/Town with population of 50,000 and above		Minor group 281	Minor group 282	Minor group 288	Minor group 289	Major group 29	Major group 30	Major group 31	Minor group 311	Major group 32
	1		22	23	24	25	26	27	28	29	30
	Moradabad M. B.										
	Electricity		0	0	0	0	0	100	0	0	0
	Liquid fuel		0	0	0	0	0	300	0	0	0
	Coal, wood and bagasse		0	0	0	0	0	0	0	0	0
	Other power		0	0	0	0	0	300	0	0	0
	No power		1,000	0	0	1,000	0	300	1,000	1,000	1,000
10	**Budaun District**										
	Electricity		0	0	0	0	0	0	0	0	0
	Liquid fuel		0	1,000	0	0	0	0	0	0	0
R	Coal, wood and bagasse		0	0	0	0	0	0	0	0	0
	Other power		0	0	0	0	0	0	0	0	0
	No power		1,000	0	0	1,000	0	0	1,000	1,000	0
	Electricity		0	0	0	0	0	0	0	0	0
	Liquid fuel		0	0	0	0	0	0	0	0	0
U	Coal, wood and bagasse		0	0	0	0	0	0	0	0	0
	Other power		0	0	0	0	0	0	0	0	0
	No power		1,000	0	0	1,000	0	0	1,000	1,000	0
	Budaun M. B.										
	Electricity		0	0	0	0	0	0	0	0	0
	Liquid fuel		0	0	0	0	0	0	0	0	0
	Coal, wood and bagasse		0	0	0	0	0	0	0	0	0
	Other power		0	0	0	0	0	0	0	0	0
	No power		1,000	0	0	1,000	0	0	1,000	1,000	0
11	**Rampur District**										
	Electricity		0	0	0	0	0	0	0	0	0
	Liquid fuel		0	0	0	0	0	0	0	0	0
R	Coal, wood and bagasse		0	0	0	0	0	0	0	0	0
	Other power		0	0	0	0	0	0	0	0	0
	No power		1,000	1,000	0	1,000	0	0	1,000	1,000	0
	Electricity		30	0	0	0	0	375	21	0	0
	Liquid fuel		0	0	0	0	0	0	0	0	0
U	Coal, wood and bagasse		0	0	0	0	0	0	0	0	400
	Other power		0	0	0	0	0	0	0	0	0
	No power		970	0	0	1,000	0	625	979	1,000	600
	Rampur M. B.										
	Electricity		30	0	0	0	0	375	21	0	0
	Liquid fuel		0	0	0	0	0	0	0	0	0
	Coal, wood and bagasse		0	0	0	0	0	0	0	0	400
	Other power		0	0	0	0	0	0	0	0	0
	No power		970	0	0	1,000	0	625	979	1,000	600
12	**Bareilly District**										
	Electricity		0	0	0	0	0	0	0	0	0
	Liquid fuel		0	0	0	0	0	0	0	0	0
R	Coal, wood and bagasse		0	0	0	0	0	0	0	0	0
	Other power		0	0	0	0	0	0	0	0	0
	No power		1,000	0	0	1,000	0	0	1,000	1,000	0
	Electricity		0	0	0	0	500	0	0	0	0
	Liquid fuel		0	0	0	0	0	0	0	0	0
U	Coal, wood and bagasse		0	0	0	0	500	0	0	0	0
	Other power		0	0	0	0	0	0	0	0	0
	No power		1,000	0	1,000	1,000	0	0	1,000	1,000	0
	Bareilly M. B., Northern Rly. Colony and Izatnagar Rly. Colony										
	Electricity		0	0	0	0	500	0	0	0	0
	Liquid fuel		0	0	0	0	0	0	0	0	0
	Coal, wood and bagasse		0	0	0	0	500	0	0	0	0
	Other power		0	0	0	0	0	0	0	0	0
	No power		1,000	0	1,000	1,000	0	0	1,000	1,000	0

MAJOR GROUP AND SELECTED MINOR GROUPS BY KIND OF FUEL OR POWER USED

Major group 33	Major group 34 & 35	Minor group 350	Major group 36	Minor group 365	Minor group 369	Major group 37	Major group 38	Minor group 388	Major group 39	Minor group 393	Minor group 399	Serial no.
31	32	33	34	35	36	37	38	39	40	41	42	
300	27	0	125	167	26	600	462	0	21	0	313	
100	0	0	46	52	30	0	51	118	17	0	250	
167	14	0	469	215	944	0	0	0	0	0	0	
0	0	0	42	46	0	0	0	0	0	0	0	
433	959	1,000	318	520	0	400	487	882	962	1,000	437	
												10
0	28	0	0	0	0	0	0	0	0	0	0	
0	0	0	0	0	0	0	0	0	0	0	0	
0	0	0	970	0	0	0	0	0	0	0	0	
0	0	0	0	0	0	0	0	0	0	0	0	
0	972	1,000	30	0	1,000	0	1,000	1,000	1,000	1,000	0	
0	0	0	0	0	0	0	0	0	0	0	0	
0	0	0	0	0	0	0	0	0	0	0	0	
0	0	0	1,000	0	0	0	0	0	0	0	0	
0	0	0	0	0	0	0	0	0	0	0	0	
0	1,000	1,000	0	0	1,000	0	1,000	1,000	1,000	1,000	1,000	
0	0	0	0	0	0	0	0	0	0	0	0	
0	0	0	0	0	0	0	0	0	0	0	0	
0	0	0	1,000	0	0	0	0	0	0	0	0	
0	0	0	0	0	1,000	0	0	0	0	0	0	
0	1,000	1,000	0	0	0	0	1,000	1,000	1,000	1,000	0	
												11
0	21	0	0	0	0	1,000	0	0	0	0	0	
0	0	0	0	0	0	0	0	0	0	0	0	
0	163	70	127	0	135	0	0	0	0	0	0	
0	102	116	0	0	0	0	0	0	0	0	0	
0	714	814	873	0	865	0	1,000	1,000	1,000	1,000	0	
1,000	100	0	152	0	119	600	55	0	0	0	0	
0	0	0	0	0	0	0	0	0	0	0	0	
0	350	182	505	0	512	0	99	66	0	0	0	
0	0	0	0	0	0	0	0	0	0	0	0	
0	550	818	343	0	369	400	846	934	1,000	1,000	0	
1,000	111	0	188	0	143	600	64	0	0	0	0	
0	0	0	0	0	0	0	0	0	0	0	0	
0	278	0	487	0	528	0	90	48	0	0	0	
0	0	0	0	0	0	0	0	0	0	0	0	
0	611	1,000	325	0	329	400	846	952	1,000	1,000	0	
												12
0	0	0	6	0	6	0	88	0	0	0	0	
0	0	0	5	0	0	0	0	0	0	0	0	
0	191	0	989	0	994	0	0	0	0	0	0	
0	15	20	0	0	0	0	0	0	0	0	0	
0	794	980	0	0	0	1,000	912	1,000	1,000	1,000	0	
333	180	0	132	0	106	0	0	0	0	0	0	
0	0	0	0	0	0	0	0	0	0	0	0	
667	220	0	868	0	894	0	43	43	0	0	0	
0	0	0	0	0	0	0	0	0	0	0	0	
0	600	1,000	0	0	0	0	957	957	1,000	1,000	0	
333	529	0	198	0	154	0	0	0	0	0	0	
0	0	0	0	0	0	0	0	0	0	0	0	
667	471	0	802	0	846	0	0	0	0	0	0	
0	0	0	0	0	0	0	0	0	0	0	0	
0	0	0	0	0	0	0	1,000	1,000	1,000	1,000	0	

E—III. 3 DISTRIBUTION OF 1,000 WORKSHOPS AND FACTORIES IN EACH DIVISION,

State/District/City/Town with population of 50,000 and above		All factories and workshops (Manufacturing)	Major group 20	Minor group 200	Minor group 202	Minor group 207	Minor group 209	Major group 21	Major group 22	Minor group 220
1		2	3	4	5	6	7	8	9	10
13 Pilibhit District										
	Electricity	48	153	247	77	118	0	143	0	0
	Liquid fuel	69	323	575	96	0	0	0	0	0
R	Coal, wood and bagasse	207	33	55	0	0	0	714	0	0
	Other power	2	11	0	0	176	0	0	0	0
	No power	674	480	123	827	706	1,000	143	0	0
	Electricity	205	349	706	333	0	0	0	0	0
	Liquid fuel	54	116	294	0	0	0	0	0	0
U	Coal, wood and bagasse	18	0	0	0	0	0	0	0	0
	Other power	0	0	0	0	0	0	0	0	0
	No power	723	535	0	667	1,000	0	0	0	0
Pilibhit M. B.										
	Electricity	129	0	0	0	0	0	0	0	0
	Liquid fuel	0	0	0	0	0	0	0	0	0
	Coal, wood and bagasse	0	0	0	0	0	0	0	0	0
	Other power	0	0	0	0	0	0	0	0	0
	No power	871	1,000	0	1,000	1,000	0	0	0	0
14 Shahjahanpur District										
	Electricity	82	153	346	117	42	0	1,000	0	0
	Liquid fuel	139	303	624	500	56	0	0	0	0
R	Coal, wood and bagasse	351	224	30	100	0	1,000	0	0	0
	Other power	0	0	0	0	0	0	0	0	0
	No power	428	320	0	283	902	0	0	0	0
	Electricity	103	251	705	245	77	0	0	0	0
	Liquid fuel	35	94	276	19	231	0	0	0	0
U	Coal, wood and bagasse	385	484	19	0	0	1,000	0	0	0
	Other power	0	0	0	0	0	0	0	0	0
	No power	477	171	0	736	692	0	1,000	1,000	1,000
Shahjahanpur M. B.										
	Electricity	84	221	678	572	0	0	0	0	0
	Liquid fuel	32	96	286	71	600	0	0	0	0
	Coal, wood and bagasse	431	601	36	0	0	1,000	0	0	0
	Other power	0	0	0	0	0	0	0	0	0
	No power	453	82	0	357	400	0	1,000	0	0
15 Dehra Dun District										
	Electricity	64	61	62	0	0	0	0	0	0
	Liquid fuel	17	18	18	0	0	0	0	0	0
R	Coal, wood and bagasse	19	5	0	0	0	1,000	0	0	0
	Other power	900	916	920	1,000	1,000	0	0	0	0
	No power	0	0	0	0	0	0	0	0	0
	Electricity	541	590	778	0	1,000	0	0	0	0
	Liquid fuel	75	36	50	0	0	0	0	0	0
U	Coal, wood and bagasse	25	36	0	0	0	111	0	0	0
	Other power	56	122	172	0	0	0	0	0	0
	No power	303	216	0	1,000	0	889	0	0	0
Dehra Dun M. B., Forest Research Institute and College Area										
	Electricity	815	853	900	0	1,000	0	0	0	0
	Liquid fuel	115	15	17	0	0	0	0	0	0
	Coal, wood and bagasse	32	59	83	0	0	1,000	0	0	0
	Other power	38	73	0	0	0	0	0	0	0
	No power ..	0	0	0	0	0	0	0	0	0
16 Saharanpur District										
	Electricity	78	125	160	16	0	36	0	0	0
	Liquid fuel	165	373	462	312	0	0	0	0	0
R	Coal, wood and bagasse	134	17	0	0	0	250	111	0	0
	Other power	268	238	288	180	0	0	889	0	0
	No power	355	247	90	492	1,000	714	0	1,000	0

MAJOR GROUP AND SELECTED MINOR GROUPS BY KIND OF FUEL OR POWER USED

Major group 23	Minor group 231	Minor group 235	Major group 24	Major group 25	Major group 26	Minor group 264	Major group 27	Minor group 270	Minor group 273	Major group 28	Serial no.
11	12	13	14	15	16	17	18	19	20	21	
											13
0	0	0	0	0	0	0	0	0	0	37	
0	0	0	0	0	0	0	0	0	0	0	
0	0	0	0	0	0	0	0	0	0	0	
0	0	0	0	0	0	0	0	0	0	0	
0	0	0	0	0	0	0	1,000	0	1,000	963	
22	0	0	0	0	0	0	0	0	0	182	
0	0	0	0	0	0	0	0	0	0	0	
0	0	0	0	0	0	0	0	0	0	182	
0	0	0	0	0	0	0	0	0	0	0	
978	0	1,000	0	0	0	0	0	0	0	636	
0	0	0	0	0	0	0	0	0	0	0	
0	0	0	0	0	0	0	0	0	0	0	
0	0	0	0	0	0	0	0	0	0	0	
0	0	0	0	0	0	0	0	0	0	0	
1,000	0	1,000	0	0	0	0	0	0	0	1,000	
											14
188	0	0	0	0	0	0	0	0	0	34	
31	0	0	0	0	0	0	0	0	0	9	
0	0	0	0	0	0	0	0	0	0	0	
0	0	0	0	0	0	0	0	0	0	0	
781	0	1,000	0	0	0	0	1,000	1,000	1,000	957	
400	0	0	0	0	0	0	5	0	0	147	
0	0	0	0	0	0	0	0	0	0	15	
0	0	0	0	0	0	0	0	0	0	0	
0	0	0	0	0	0	0	0	0	0	0	
600	0	0	0	0	0	0	995	1,000	1,000	838	
0	0	0	0	0	0	0	6	0	0	170	
0	0	0	0	0	0	0	0	0	0	21	
0	0	0	0	0	0	0	0	0	0	0	
0	0	0	0	0	0	0	0	0	0	0	
1,000	0	0	0	0	0	0	994	1,000	1,000	809	
											15
0	0	0	0	0	0	0	0	0	0	0	
0	0	0	0	0	0	0	0	0	0	0	
0	0	0	0	0	1,000	0	0	0	0	0	
0	0	0	0	0	0	0	0	0	0	0	
0	0	0	0	0	0	0	0	0	0	0	
1,000	0	0	0	0	0	0	0	0	0	761	
0	0	0	0	0	0	0	0	0	0	209	
0	0	0	0	0	0	0	0	0	0	0	
0	0	0	0	0	0	0	0	0	0	0	
0	0	0	0	0	1,000	0	1,000	0	1,000	30	
1,000	0	0	0	0	0	0	0	0	0	702	
0	0	0	0	0	0	0	0	0	0	298	
0	0	0	0	0	0	0	0	0	0	0	
0	0	0	0	0	0	0	0	0	0	0	
0	0	0	0	0	0	0	0	0	0	0	
											16
0	0	0	0	0	0	0	0	0	0	0	
0	0	0	0	0	0	0	0	0	0	0	
0	0	0	0	0	0	0	0	0	0	0	
132	0	137	0	0	0	0	235	0	235	358	
868	0	863	0	1,000	0	0	765	0	765	642	

E—III. 3 DISTRIBUTION OF 1,000 WORKSHOPS AND FACTORIES IN EACH DIVISION,

	State/District/City/Town with population of 50,000 and above	Minor group 281	Minor group 282	Minor group 288	Minor group 289	Major group 29	Major group 30	Major group 31	Minor group 311	Major group 32
	1	22	23	24	25	26	27	28	29	30
13	**Pilibhit District**									
	Electricity	0	0	0	0	0	1,000	0	0	0
	Liquid fuel	0	0	0	0	0	0	0	0	0
R	Coal, wood and bagasse	0	0	0	0	0	0	0	0	0
	Other power	0	0	0	0	0	0	0	0	0
	No power	1,000	0	0	1,000	0	0	1,000	1,000	0
	Electricity	0	0	0	0	0	0	0	0	0
	Liquid fuel	0	0	0	0	0	0	0	0	0
U	Coal, wood and bagasse	0	0	0	0	0	0	0	0	0
	Other power	0	0	0	0	0	0	0	0	0
	No power	1,000	0	0	0	0	1,000	0	0	0
	Pilibhit M. B.									
	Electricity	0	0	0	0	0	0	0	0	0
	Liquid fuel	0	0	0	0	0	0	0	0	0
	Coal, wood and bagasse	0	0	0	0	0	0	0	0	0
	Other power	0	0	0	0	0	0	0	0	0
	No power	1,000	0	0	0	0	0	0	0	0
14	**Shahjahanpur District**									
	Electricity	0	0	0	0	0	0	0	0	0
	Liquid fuel	0	0	0	0	0	0	0	0	0
R	Coal, wood and bagasse	0	0	0	0	0	0	0	0	0
	Other power	0	0	0	0	0	0	0	0	0
	No power	1,000	1,000	0	1,000	0	1,000	1,000	1,000	0
	Electricity	0	0	0	37	0	0	0	0	0
	Liquid fuel	0	0	0	0	0	0	0	0	0
U	Coal, wood and bagasse	0	0	0	0	0	0	0	0	0
	Other power	0	0	0	0	0	0	0	0	0
	No power	1,000	0	0	963	1,000	1,000	1,000	1,000	0
	Shahjahanpur M. B.									
	Electricity	0	0	0	51	0	0	0	0	0
	Liquid fuel	0	0	0	0	0	0	0	0	0
	Coal, wood and bagasse	0	0	0	0	0	0	0	0	0
	Other power	0	0	0	0	0	0	0	0	0
	No power	1,000	0	0	949	1,000	1,000	1,000	1,000	0
15	**Dehra Dun District**									
	Electricity	0	0	0	0	0	0	0	0	0
	Liquid fuel	0	0	0	0	0	0	0	0	0
R	Coal, wood and bagasse	0	0	0	0	0	0	0	0	0
	Other power	0	0	0	0	0	0	0	0	0
	No poeer	0	0	0	0	0	0	0	0	0
	Electricity	0	0	0	0	0	1,000	0	0	0
	Liquid fuel	0	0	0	0	1000	0	53	53	0
U	Coal, wood and bagasse	0	0	0	0	0	0	0	0	0
	Other power	0	0	0	0	0	0	0	0	0
	No power	1,000	0	0	0	0	0	947	947	0
	Dehra Dun M. B., Forest Research Institute and College Area									
	Electricity	0	0	0	0	0	1,000	0	0	0
	Liquid fuel	0	0	0	0	1,000	0	0	0	0
	Coal, wood and bagasse	0	0	0	0	0	0	0	0	0
	Other power	0	0	0	0	0	0	0	0	0
	No power	0	0	0	0	0	0	0	0	0
16	**Saharanpur District**									
	Electricity	0	0	0	0	0	200	75	30	0
	Liquid fuel	0	0	0	0	0	0	0	0	0
R	Coal, wood and bagasse	0	0	0	0	0	0	0	0	0
	Other power	0	0	0	320	0	800	450	485	0
	No power	0	0	0	680	0	0	475	485	0

MAJOR GROUP AND SELECTED MINOR GROUPS BY KIND OF FUEL OR POWER USED

Major group 33	Major group 34 & 35	Minor group 350	Major group 36	Minor group 365	Minor group 369	Major group 37	Major group 38	Minor group 388	Major group 39	Minor group 393	Minor group 399	Serial no.
31	32	33	34	35	36	37	38	39	40	41	42	
												13
0	0	0	23	0	23	0	0	0	0	0	0	
0	0	0	4	0	4	0	0	0	0	0	0	
0	11	0	969	0	973	0	0	0	0	0	0	
0	0	0	0	0	0	0	0	0	0	0	0	
0	989	1,000	4	0	0	0	1,000	1,000	1,000	1,000	0	
0	0	0	800	0	750	0	1,000	0	0	0	0	
0	0	0	200	0	250	0	0	0	0	0	0	
0	0	0	0	0	0	0	0	0	0	0	0	
0	0	0	0	0	0	0	0	0	0	0	0	
0	0	0	0	0	0	0	0	0	1,000	1,000	0	
0	0	0	1,000	0	1,000	0	1,000	0	0	0	0	
0	0	0	0	0	0	0	0	0	0	0	0	
0	0	0	0	0	0	0	0	0	0	0	0	
0	0	0	0	0	0	0	0	0	0	0	0	
0	0	0	0	0	0	0	0	0	0	0	0	
												14
0	0	0	0	0	0	0	83	0	5	0	6	
0	0	0	0	0	0	0	0	0	0	0	0	
0	172	1,000	1,000	1,000	1,000	0	0	0	995	1,000	994	
0	0	0	0	0	0	0	0	0	0	0	0	
1,000	828	0	0	0	0	0	917	1,000	0	0	0	
0	0	0	0	0	0	0	0	0	26	0	75	
0	0	0	0	0	0	0	0	0	10	0	30	
500	676	520	298	250	1,000	0	152	0	888	1,000	895	
0	0	0	0	0	0	0	0	0	0	0	0	
500	324	480	702	750	0	1,000	848	1,000	76	0	0	
0	0	0	0	0	0	0	0	0	30	0	100	
0	0	0	0	0	0	0	0	0	12	0	40	
429	1,000	1,000	269	1,000	1,000	0	417	0	880	1,000	860	
0	0	0	0	0	0	0	0	0	0	0	0	
571	0	0	731	0	0	1,000	583	0	78	0	0	
												15
0	0	0	0	0	0	500	0	0	1,000	0	0	
0	0	0	0	0	0	0	0	0	0	0	0	
0	0	0	0	0	0	500	0	0	0	0	0	
0	0	0	0	0	0	0	0	0	0	0	0	
0	0	0	0	0	0	0	0	0	0	0	0	
1,000	1,000	0	400	0	500	667	850	0	0	0	0	
0	0	0	0	0	0	0	100	0	100	111	0	
0	0	0	600	0	500	0	0	0	0	0	0	
0	0	0	0	0	0	0	50	0	0	0	0	
0	0	0	0	0	0	333	0	0	900	889	0	
1,000	1,000	0	0	0	0	1,000	850	0	0	0	0	
0	0	0	0	0	0	0	100	0	0	0	0	
0	0	0	1,000	0	0	0	0	0	0	0	0	
0	0	0	0	0	0	0	50	0	0	0	0	
0	0	0	0	0	0	0	0	0	0	0	0	
												16
0	0	0	26	0	0	0	250	143	54	63	0	
0	0	0	0	0	0	0	0	0	0	0	0	
0	125	0	887	0	953	0	42	47	135	156	0	
1,000	643	735	87	1,000	47	0	125	143	406	312	0	
0	232	265	0	0	0	0	583	667	405	469	0	

E—III. 3 DISTRIBUTION OF 1,000 WORKSHOPS AND FACTORIES IN EACH DIVISION,

State/District/City/Town with population of 50,000 and above		All factories and workshops (Manufacturing)	Major group 20	Minor group 200	Minor group 202	Minor group 207	Minor group 209	Major group 21	Major group 22	Minor group 220
1		2	3	4	5	6	7	8	9	10
	Electricity	101	354	430	467	250	0	88	0	0
	Liquid fuel	55	241	334	0	0	0	0	0	0
U	Coal, wood and bagasse	131	167	204	0	0	0	30	500	0
	Other power	167	121	32	200	750	0	147	0	0
	No power	546	117	0	333	0	1,000	735	500	0
Saharanpur M. B.										
	Electricity	159	321	442	0	500	0	77	1,000	0
	Liquid fuel	91	333	539	0	0	0	0	0	0
	Coal, wood and bagasse	257	60	0	0	0	0	77	0	0
	Other power	177	155	19	0	500	0	385	0	0
	No power	316	131	0	0	0	0	461	0	0
Hardwar M. B., Gurukul Kangri and Jwalapur Mahavidyalaya										
	Electricity	368	816	1,000	0	0	0	0	0	0
	Liquid fuel	0	0	0	0	0	0	0	0	0
	Coal, wood and bagasse	69	0	0	0	0	0	0	0	0
	Other power	138	184	0	1,000	1,000	0	0	0	0
	No power	425	0	0	0	0	0	0	0	0
17 Muzaffarnagar District										
	Electricity	27	107	258	77	20	8	0	0	0
	Liquid fuel	68	257	530	222	70	0	0	0	0
	Coal, wood and bagasse	103	67	4	103	0	73	200	0	0
R	Other power	19	64	28	87	90	0	0	0	0
	No power	783	505	180	511	820	919	800	1,000	1,000
	Electricity	283	515	872	704	0	0	1,000	0	0
	Liquid fuel	67	116	102	226	750	0	0	0	0
U	Coal, wood and bagasse	92	103	0	42	0	350	0	0	0
	Other power	44	9	0	0	250	0	0	0	0
	No power	514	257	26	28	0	650	0	0	0
Muzaffarnagar M. B.										
	Electricity	265	571	810	609	0	0	1,000	0	0
	Liquid fuel	67	196	190	261	1,000	0	0	0	0
	Coal, wood and pagasse	59	54	0	43	0	1,000	0	0	0
	Other power	80	0	0	0	0	0	0	0	0
	No power	529	179	0	87	0	0	0	0	0
18 Meerut District										
	Electricity	25	84	274	32	0	0	500	0	0
	Liquid fuel	39	147	459	65	38	4	500	500	500
R	Coal, wood and bagasse	46	27	15	41	19	0	0	0	0
	Other power	248	263	101	388	528	0	0	0	0
	No power	642	479	151	474	415	996	0	500	500
	Electricity	98	308	724	83	54	0	1,000	0	0
	Liquid fuel	19	36	62	28	125	0	0	0	0
U	Coal, wood and bagasse	29	52	31	0	0	15	0	0	0
	Other power	301	135	81	167	393	99	0	1,000	1,000
	No power	553	469	102	722	428	886	0	0	0
Ghaziabad M. B. and Ghaziabad Rly. Colony										
	Electricity	308	345	778	182	0	0	0	0	0
	Liquid fuel	38	17	0	0	0	0	0	0	0
	Coal, wood and bagasse	63	35	111	0	0	0	0	0	0
	Other power	119	0	0	0	0	0	0	0	0
	No power	472	603	111	818	0	1,000	0	0	0
Meerut M. B., and Malyana										
	Electricity	62	266	892	125	0	0	1,000	0	0
	Liquid fuel	1	3	0	0	200	0	0	0	0
	Coal, wood and bagasse	13	38	12	0	0	0	0	0	0
	Other power	265	68	60	250	0	76	0	0	0
	No power	659	625	36	625	800	924	0	0	0

MAJOR GROUP AND SELECTED MINOR GROUPS BY KIND OF FUEL OR POWER USED

Major group 23	Minor group 231	Minor group 235	Major group 24	Major group 25	Major group 26	Minor group 264	Major group 27	Minor group 270	Minor group 273	Major group 28	Serial no.
11	12	13	14	15	16	17	18	19	20	21	
5	0	3	0	0	0	0	56	0	0	145	
0	0	0	0	0	0	0	0	0	0	0	
2	0	2	143	0	0	0	0	0	0	5	
175	1,000	159	857	286	0	0	18	1,000	0	64	
818	0	836	0	714	0	0	926	0	1,000	786	
250	0	0	0	0	0	0	833	0	0	264	
0	0	0	0	0	0	0	0	0	0	0	
0	0	0	1,000	0	0	0	0	0	0	11	
750	0	1,000	0	0	0	0	167	0	0	12	
0	0	0	0	0	0	0	0	0	0	713	
0	0	0	0	0	0	0	0	0	0	83	
0	0	0	0	0	0	0	0	0	0	0	
0	0	0	0	0	0	0	0	0	0	0	
0	0	0	0	0	0	0	0	0	0	333	
0	0	0	0	1,000	0	0	0	0	0	584	
											17
1	0	0	0	0	0	0	0	0	0	8	
0	0	0	0	0	0	0	0	0	0	10	
0	0	0	0	0	0	0	0	0	0	0	
16	0	17	0	0	0	0	0	0	0	0	
983	0	983	1,000	1,000	0	0	1,000	0	1,000	982	
29	0	0	333	0	1,000	0	0	0	0	165	
0	0	0	0	48	0	0	0	0	0	33	
0	0	0	0	0	0	0	0	0	0	0	
57	0	83	0	905	0	0	0	0	0	0	
914	0	917	667	47	0	0	1,000	0	1,000	802	
0	0	0	0	0	1,000	0	0	0	0	409	
0	0	0	0	0	0	0	0	0	0	0	
0	0	0	0	0	0	0	0	0	0	0	
0	0	0	0	950	0	0	0	0	0	0	
1,000	0	1,000	0	50	0	0	1,000	0	1,000	591	
											18
1	2	0	0	0	0	0	0	0	0	10	
1	2	0	0	0	0	0	2	0	3	10	
30	0	0	0	0	0	0	0	0	0	2	
240	641	113	0	137	305	300	59	1,000	13	188	
728	355	887	0	863	695	700	939	0	984	790	
9	4	0	0	0	1,000	1,000	2	0	2	77	
0	0	0	0	0	0	0	6	0	3	11	
6	0	13	0	0	0	0	0	0	0	5	
326	79	665	1,000	20	0	0	413	0	421	328	
659	917	322	0	980	0	0	579	1,000	574	579	
167	0	0	0	0	1,000	1,000	0	0	0	250	
0	0	0	0	0	0	0	0	0	0	0	
0	0	0	0	0	0	0	0	0	0	0	
0	0	0	0	0	0	0	0	0	0	0	
833	0	1,000	0	0	0	0	1,000	0	1,000	750	
10	5	0	0	0	0	0	0	0	0	73	
0	0	0	0	0	0	0	0	0	0	0	
3	0	0	0	0	0	0	0	0	0	0	
189	49	0	0	0	0	0	447	0	459	127	
798	946	1,000	0	1,000	0	0	553	1,000	541	800	

E—III. 3 DISTRIBUTION OF 1,000 WORKSHOPS AND FACTORIES IN EACH DIVISION.

	State/District/City/Town with population of 50,000 and above	Minor group 281	Minor group 282	Minor group 288	Minor group 289	Major group 29	Major group 30	Major group 31	Minor group 311	Major group 32
	1	22	23	24	25	26	27	28	29	30
	Electricity	41	429	0	141	1000	455	27	30	0
	Liquid fuel	0	0	0	0	0	0	0	0	0
U	Coal, wood and bagasse	10	0	0	0	0	0	0	0	0
	Other power	71	571	0	14	0	454	108	121	1,000
	No power	878	0	1,000	845	0	91	865	849	0
	Saharanpur M. B.									
	Electricity	66	1,000	0	588	1,000	625	0	0	0
	Liquid fuel	0	0	0	0	0	0	0	0	0
	Coal, wood and bagasse	0	0	0	0	0	0	0	0	0
	Other power	16	0	0	59	0	250	0	0	0
	No power	918	0	0	353	0	125	1,000	1,000	0
	Hardwar M. B., Gurukul Kangri and Jwalapur Mahavidyalaya									
	Electricity	0	0	0	0	0	0	0	0	0
	Liquid fuel	0	0	0	0	0	0	0	0	0
	Coal, wood and bagasse	0	0	0	0	0	0	0	0	0
	Other power	1,000	0	0	0	0	0	0	0	0
	No power	0	0	0	1,000	0	0	1,000	1,000	0
17	**Muzaffarnagar District**									
	Electricity	0	0	0	0	0	0	0	0	0
	Liquid fuel	0	0	0	0	0	0	0	0	0
R	Coal, wood and bagasse	0	0	0	0	0	0	0	0	0
	Other power	0	0	0	0	0	0	0	0	0
	No power	1,000	0	0	1,000	0	0	1,000	1,000	1,000
	Electricity	0	0	0	0	0	0	0	0	0
	Liquid fuel	0	0	0	0	0	0	0	0	0
U	Coal, wood and bagasse	0	0	0	0	0	0	0	0	0
	Other power	0	0	0	0	0	0	0	0	0
	No power	1,000	0	0	1,000	0	0	1,000	1,000	0
	Muzaffarnagar M. B.									
	Electricity	0	0	0	0	0	0	0	0	0
	Liquid fuel	0	0	0	0	0	0	0	0	0
	Coal, wood and bagasse	0	0	0	0	0	0	0	0	0
	Other power	0	0	0	0	0	0	0	0	0
	No power	1,000	0	0	1,000	0	0	1,000	1,000	0
18	**Meerut District**									
	Electricity	0	0	0	12	0	0	0	0	667
	Liquid fuel	13	25	0	0	0	0	3	1	0
R	Coal, wood and bagasse	0	25	0	0	0	0	1	0	0
	Other power	449	875	0	49	0	83	294	281	0
	No power	538	75	1,000	939	0	917	702	718	333
	Electricity	1,000	46	231	56	500	156	0	0	0
	Liquid fuel	0	0	0	22	0	26	0	0	0
U	Coal, wood and bagasse	0	15	0	0	0	65	0	0	0
	Other power	0	616	615	23	500	221	498	520	1,000
	No power	0	323	154	899	0	532	502	480	0
	Ghaziabad M. B. and Ghaziabad Rly. Colony									
	Electricity	0	1,000	0	0	0	1,000	0	0	0
	Liquid fuel	0	0	0	0	0	0	0	0	0
	Coal, wood and bagasse	0	0	0	0	0	0	0	0	0
	Other power	0	0	0	0	0	0	909	1,000	1,000
	No power	0	0	0	1,000	0	0	91	0	0
	Meerut M. B. and Malyana									
	Electricity	0	0	231	72	0	94	0	0	0
	Liquid fuel	0	0	0	0	0	31	0	0	0
	Coal, wood and bagasse	0	0	0	0	0	62	0	0	0
	Other power	0	240	615	0	0	219	570	600	0
	No power	0	760	154	928	0	594	430	400	0

MAJOR GROUP AND SELECTED MINOR GROUPS BY KIND OF FUEL OR POWER USED

Major group 33	Major group 34 & 35	Minor group 350	Major group 36	Minor group 365	Minor group 369	Major group 37	Major group 38	Minor group 388	Major group 39	Minor group 393	Minor group 399	Serial no.
31	32	33	34	35	36	37	38	39	40	41	42	
0	0	0	0	0	0	0	43	0	89	62	0	
0	0	0	0	0	0	500	87	118	89	0	0	
100	0	0	790	0	1,000	500	0	0	0	0	0	
700	0	0	210	1,000	0	0	326	118	244	219	0	
200	0	0	0	0	0	0	544	764	578	719	0	
0	0	0	0	0	0	0	0	0	0	0	0	
0	0	0	0	0	0	500	119	122	0	0	0	
0	0	0	742	0	1,000	500	0	0	0	0	0	
1,000	0	0	258	0	0	0	152	0	0	0	0	
0	0	0	0	1,000	0	0	729	878	0	0	0	
0	0	0	0	0	0	0	0	0	0	0	0	
0	0	0	0	0	0	0	0	0	0	0	0	
0	0	0	1,000	0	1,000	0	0	0	0	0	0	
1,000	0	0	0	0	0	0	0	0	0	0	0	
0	0	0	0	0	0	0	1,000	1,000	1,000	1,000	0	
												17
0	0	0	11	0	6	333	11	11	0	0	0	
0	12	0	61	0	62	667	11	0	0	0	0	
0	24	0	928	0	932	0	0	0	15	16	0	
0	0	0	0	0	0	0	0	0	0	0	0	
0	964	1,000	0	0	0	0	978	989	985	984	1000	
0	0	0	299	87	366	1,000	360	87	0	0	0	
0	0	0	65	0	122	0	133	130	0	0	0	
0	905	1,000	208	0	390	0	0	0	80	91	0	
0	0	0	65	0	122	0	27	0	0	0	0	
0	95	0	363	913	0	0	480	783	920	909	0	
0	0	0	400	0	250	1,000	191	0	0	0	0	
0	0	0	150	0	187	0	43	0	0	0	0	
0	0	0	450	0	563	0	0	0	250	333	0	
0	0	0	0	0	0	0	0	0	0	0	0	
0	1,000	0	0	0	0	0	766	1,000	750	667	0	
												18
0	4	6	28	28	28	0	0	0	0	0	0	
83	0	0	8	0	9	0	7	7	0	0	0	
0	88	0	365	500	382	0	0	0	20	21	0	
500	239	288	570	0	581	0	283	287	46	49	0	
417	669	706	29	472	0	1,000	710	706	934	930	0	
0	36	40	143	29	58	494	49	12	34	24	0	
0	0	0	50	0	79	12	0	0	54	29	0	
61	18	20	126	0	226	0	27	0	24	31	0	
744	146	80	383	0	637	157	407	281	129	87	0	
195	800	860	298	971	0	337	517	707	759	829	0	
0	1,000	1,000	391	1,000	0	714	188	0	667	500	0	
0	0	0	174	0	286	71	0	0	0	0	0	
333	0	0	218	0	357	0	125	0	0	0	0	
0	0	0	217	0	357	72	62	0	0	0	0	
667	0	0	0	0	0	143	625	1,000	333	500	0	
0	0	0	85	0	0	321	85	0	28	5	0	
0	0	0	0	0	0	0	0	0	0	0	0	
58	0	0	0	0	0	0	57	0	0	0	0	
884	304	158	37	0	0	429	567	426	113	0	0	
58	696	842	878	1,000	0	250	291	574	859	995	0	

E—III. 3 DISTRIBUTION OF 1,000 WORKSHOPS AND FACTORIES IN EACH DIVISION,

State/District/City Town with population of 50,000 and above	All factories and workshops (Manufacturing)	Major group 20	Minor group 200	Minor group 202	Minor group 207	Minor group 209	Major group 21	Major group 22	Minor group 220
1	2	3	4	5	6	7	8	9	10
Meerut Cantt.									
Electricity	40	369	369	0	0	0	0	0	0
Liquid fuel	9	105	105	0	0	0	0	0	0
Coal, wood and bagasse	13	0	0	0	0	0	0	0	0
Other power	291	105	105	0	0	0	0	0	0
No power	647	421	421	0	0	0	0	0	0
Hapur M. B.									
Electricity	175	625	902	0	214	0	0	0	0
Liquid fuel	55	0	0	0	0	0	0	0	0
Coal, wood and bagasse	57	0	0	0	0	0	0	0	0
Other power	289	0	0	0	0	0	0	0	0
No power	424	375	98	1,000	786	0	0	0	0
19 Bulandshahr District									
Electricity	82	194	375	115	39	0	0	0	0
Liquid fuel	94	223	477	69	0	0	0	0	0
R Coal, wood and bagasse	44	66	2	43	65	240	0	0	0
Other power	526	303	127	306	721	363	0	0	0
No power	254	214	19	467	175	397	0	1,000	0
Electricity	89	242	572	236	0	0	0	0	0
Liquid fuel	129	221	349	102	19	235	0	0	0
U Coal, wood and bagasse	24	46	0	87	7	99	1,000	0	0
Other power	500	331	70	496	871	289	0	0	0
No power	258	160	9	79	103	377	0	1,000	0
20 Aligarh District									
Electricity	72	266	423	200	0	0	1,000	0	0
Liquid fuel	69	227	354	500	0	0	0	0	0
R Coal, wood and bagasse	116	93	123	0	0	103	0	0	0
Other power	5	19	0	0	113	0	0	0	0
No power	738	395	100	300	887	897	0	1,000	1,000
Electricity	136	278	601	0	293	34	16	0	0
Liquid fuel	31	118	301	0	49	0	0	0	0
U Coal, wood and bagasse	401	63	0	0	0	86	0	0	0
Other power	22	76	0	1,000	0	6	82	0	0
No power	410	465	98	0	658	874	902	0	0
Aligarh M. B.									
Electricity	144	260	663	0	818	7	1,000	0	0
Liquid fuel	25	81	229	0	182	0	0	0	0
Coal, wood and bagasse	575	35	0	0	0	0	0	0	0
Other power	0	0	0	0	0	0	0	0	0
No power	256	624	108	0	0	993	0	0	0
Hathras M. B.									
Electricity	113	382	550	0	500	227	0	0	0
Liquid fuel	24	171	325	0	0	0	0	0	0
Coal, wood and bagasse	91	197	0	0	0	682	0	0	0
Other power	21	39	0	0	500	45	83	0	0
No power	751	211	125	0	0	46	917	0	0
21 Mathura District									
Electricity	5	16	49	0	4	0	0	0	0
Liquid fuel	69	265	774	306	42	0	1,000	0	0
R Coal, wood and bagasse	13	0	0	0	0	0	0	0	0
Other power	1	3	8	0	0	0	0	0	0
No power	912	716	169	694	954	1,000	0	1,000	0
Electricity	110	216	847	0	292	0	846	0	0
Liquid fuel	11	19	60	0	125	0	154	0	0
U Coal, wood and bagasse	1	0	0	0	0	0	0	0	0
Other power	0	0	0	0	0	0	0	0	0
No power	878	765	93	1,000	583	1,000	0	1,000	1,000

MAJOR GROUP AND SELECTED MINOR GROUPS, BY KIND OF FUEL OR POWER USED

Major group 23	Minor group 231	Minor group 235	Major group 24	Major group 25	Major group 26	Minor group 264	Major group 27	Minor group 270	Minor group 273	Major group 28	Serial no.
11	12	13	14	15	16	17	18	19	20	21	
0	0	0	0	0	0	0	0	0	0	0	
0	0	0	0	0	0	0	0	0	0	0	
0	0	0	0	0	0	0	0	0	0	250	
0	0	0	0	0	0	0	433	0	433	250	
0	0	0	0	0	0	0	567	0	567	500	
0	0	0	0	0	0	0	0	0	0	63	
0	0	0	0	0	0	0	0	0	0	0	
0	0	0	0	0	0	0	0	0	0	0	
565	1,000	535	0	0	0	0	0	0	0	937	
435	0	465	0	0	0	0	1,000	0	1,000	0	
											19
0	0	0	0	0	0	0	5	0	5	23	
2	0	2	0	0	0	0	20	0	20	8	
2	0	0	0	0	0	0	22	0	23	0	
791	136	860	0	0	0	0	727	0	722	467	
205	864	138	0	0	0	0	226	0	230	502	
5	0	0	0	0	0	0	8	0	0	123	
87	0	107	0	0	0	0	152	0	195	33	
0	0	0	0	0	0	0	0	0	0	0	
612	1,000	573	0	0	1,000	0	465	0	595	617	
296	0	320	0	0	0	0	375	0	210	227	
											20
0	0	0	0	0	0	0	0	0	0	13	
5	0	0	0	0	0	0	0	0	0	0	
0	0	0	0	0	0	0	0	0	0	0	
0	0	0	0	0	0	0	0	0	0	0	
995	0	1,000	0	0	0	0	1,000	1,000	1,000	987	
24	0	0	0	0	0	0	127	500	0	226	
0	0	0	0	0	0	0	0	0	0	0	
0	0	0	0	0	0	0	0	0	0	0	
0	0	0	0	0	0	0	0	0	0	0	
976	0	1,000	0	0	0	0	873	500	1,000	774	
0	0	0	0	0	0	0	556	385	0	275	
0	0	0	0	0	0	0	0	0	0	0	
0	0	0	0	0	0	0	0	0	0	0	
0	0	0	0	0	0	0	0	0	0	0	
1,000	0	1,000	0	0	0	0	444	615	0	725	
26	0	0	0	0	0	0	36	1,000	0	136	
0	0	0	0	0	0	0	0	0	0	0	
0	0	0	0	0	0	0	0	0	0	0	
0	0	0	0	0	0	0	0	0	0	0	
974	0	0	0	0	0	0	964	0	1,000	864	
											21
6	0	0	0	0	0	0	0	0	0	4	
17	0	0	0	0	0	0	0	0	0	4	
0	0	0	0	0	0	0	0	0	0	0	
0	0	0	0	0	0	0	0	0	0	0	
977	1,000	1,000	0	0	0	0	1,000	1,000	1,000	992	
266	1,000	0	0	0	0	0	10	125	3	48	
25	0	0	0	0	0	0	0	0	0	16	
38	0	0	0	0	0	0	0	0	0	0	
0	0	0	0	0	0	0	0	0	0	0	
671	0	1,000	1,000	0	0	0	990	875	997	936	

E—III. 3 DISTRIBUTION OF 1,000 WORKSHOPS AND FACTORIES IN EACH DIVISION,

State/District/City/Town with population of 50,000 and above		Minor group 281	Minor group 282	Minor group 288	Minor group 289	Major group 29	Major group 30	Major group 31	Minor group 311	Major group 32
1		22	23	24	25	26	27	28	29	30
Meerut Cantt.										
Electricity		0	0	0	0	0	1,000	0	0	0
Liquid fuel		0	0	0	0	0	0	0	0	0
Coal, wood and bagasse		0	250	0	0	0	0	0	0	0
Other power		0	250	0	0	0	0	0	0	0
No power		0	500	0	0	0	0	0	0	0
Hapur M. B.										
Electricity		0	63	0	0	0	250	0	0	0
Liquid fuel		0	0	0	0	0	0	0	0	0
Coal, wood and bagasse		0	0	0	0	0	0	0	0	0
Other power		0	937	0	0	0	0	154	0	0
No power		0	0	0	0	0	750	846	1,000	0
19 Bulandshahr District										
Electricity		0	0	0	0	0	0	0	0	0
Liquid fuel		0	0	0	0	0	0	0	0	0
R Coal, wood and bagasse		0	0	0	0	0	0	3	4	0
Other power		677	1,000	0	168	0	0	739	790	0
No power		323	0	0	832	0	0	258	206	0
Electricity		0	0	0	0	0	125	0	0	0
Liquid fuel		0	0	0	0	65	63	45	56	0
U Coal, wood and bagasse		0	0	0	0	0	0	0	0	0
Other power		759	1,000	0	421	935	812	834	792	0
No power		241	0	0	579	0	0	121	152	0
20 Aligarh District										
Electricity		0	0	0	0	0	0	0	0	0
Liquid fuel		0	0	0	0	0	0	0	0	0
R Coal, wood and bagasse		0	0	0	0	1,000	0	0	0	0
Other power		0	0	0	0	0	0	0	0	0
No power		0	0	1,000	1,000	0	1,000	1,000	1,000	0
Electricity		0	1,000	0	79	1,000	147	0	0	1,000
Liquid fuel		0	0	0	0	0	0	0	0	0
U Coal, wood and bagasse		0	0	0	0	0	59	0	0	0
Other power		0	0	0	0	0	0	68	0	0
No power		1,000	0	0	921	0	794	932	1,000	0
Aligarh M. B.										
Electricity		0	0	0	158	1,000	36	0	0	1,000
Liquid fuel		0	0	0	0	0	0	0	0	0
Coal, wood and bagasse		0	0	0	0	0	0	0	0	0
Other power		0	0	0	0	0	0	0	0	0
No power		1,000	0	0	842	0	964	0	0	0
Hathras M. B.										
Electricity		0	0	0	0	0	667	0	0	0
Liquid fuel		0	0	0	0	0	0	0	0	0
Coal, wood and bagasse		0	0	0	0	0	333	0	0	0
Other power		0	0	0	0	0	0	68	0	0
No power		0	0	0	1,000	0	0	932	1,000	0
21 Mathura District										
Electricity		0	0	0	0	0	0	0	0	0
Liquid fuel		0	0	0	0	0	0	0	0	0
R Coal, wood and bagasse		0	0	0	0	0	0	0	0	0
Other power		0	0	0	0	0	0	0	0	0
No power		1,000	1,000	0	1,000	0	1,000	1,000	1000	0
Electricity		0	0	0	0	167	500	31	12	0
Liquid fuel		0	0	0	29	0	24	11	0	0
U Coal, wood and bagasse		0	0	0	0	0	0	0	0	0
Other power		0	0	0	0	0	0	0	0	0
No power		1,000	0	1,000	971	833	476	958	988	0

MAJOR GROUP AND SELECTED MINOR GROUPS BY KIND OF FUEL OR POWER USED

Major group 33	Major group 34&35	Minor group 350	Major group 36	Minor group 365	Minor group 369	Major group 37	Major group 38	Minor group 388	Major group 39	Minor group 393	Minor group 399	Serial no.
31	32	33	34	35	36	37	38	39	40	41	42	
0	0	0	0	0	0	0	0	0	0	0	0	
0	0	0	0	0	0	0	0	0	0	0	0	
0	0	0	0	0	0	0	0	0	25	25	0	
0	0	0	0	0	0	0	0	0	139	139	0	
0	0	0	1,000	1,000	0	0	0	0	836	836	0	
0	0	0	114	0	76	1,000	0	0	53	53	0	
0	0	0	89	0	76	0	0	0	210	210	0	
0	0	0	253	0	303	0	0	0	0	0	0	
0	0	0	544	0	545	0	0	0	0	0	0	
1,000	1,000	1,000	0	0	0	0	1,000	1,000	737	737	0	
												19
500	36	0	28	0	28	0	0	0	18	19	0	
0	0	0	42	0	42	0	0	0	19	19	0	
0	277	0	89	0	89	0	0	0	37	37	0	
500	265	600	518	0	518	0	447	300	807	822	0	
0	422	400	323	0	323	1,000	553	700	119	103	0	
0	20	20	0	0	0	429	0	0	0	0	0	
0	10	0	95	0	95	0	0	0	14	0	0	
0	10	20	99	0	100	0	0	0	7	8	0	
667	812	660	517	1,000	515	428	693	693	425	415	0	
333	148	300	289	0	290	143	307	307	554	577	0	
												20
0	35	0	0	0	0	0	0	0	0	0	0	
0	151	0	0	0	0	0	0	0	0	0	0	
0	244	0	982	0	1,000	0	0	0	0	0	0	
0	0	0	0	0	0	0	0	0	0	0	0	
1,000	570	1,000	18	0	0	0	1,000	1,000	1,000	1,000	0	
750	0	0	69	455	34	833	727	0	0	0	0	
0	0	0	4	0	5	0	273	0	0	0	0	
250	0	0	906	545	961	0	0	0	0	0	0	
0	0	0	0	0	0	0	0	0	0	0	0	
0	1,000	1,000	21	0	0	167	0	0	1,000	1,000	1,000	
0	0	0	55	0	26	1,000	727	0	0	0	0	
0	0	0	5	0	5	0	273	0	0	0	0	
1,000	0	0	919	0	969	0	0	0	0	0	0	
0	0	0	0	0	0	0	0	0	0	0	0	
0	1,000	1,000	21	0	0	0	0	0	1,000	1,000	0	
1,000	0	0	267	455	200	0	0	0	0	0	0	
0	0	0	0	0	0	0	0	0	0	0	6	
0	0	0	711	0	800	0	0	0	0	0	12	
0	0	0	0	0	0	0	0	0	0	0	0	
0	1,000	1,000	22	545	0	1,000	0	0	1,000	1,000	982	
												21
0	0	0	0	0	0	0	0	0	0	0	0	
0	0	0	0	0	0	667	0	0	2	0	0	
0	0	0	339	0	417	0	0	0	5	0	0	
0	0	0	0	0	0	0	0	0	0	0	0	
1,000	1,000	1,000	661	1,000	583	333	1,000	1,000	993	1,000	1,000	
23	23	0	79	0	59	500	12	14	21	29	10	
0	0	0	0	0	0	0	0	0	0	0	0	
0	0	0	0	0	0	0	0	0	0	0	0	
0	0	0	0	0	0	0	0	0	0	0	0	
977	977	1,000	921	1,000	941	500	988	986	979	971	990	

E—III. 3 DISTRIBUTION OF 1,000 WORKSHOPS AND FACTORIES IN EACH DIVISION,

State/District/City/Town with population of 50,000 and above		All factories and workshops (Manufacturing)	Major group 20	Minor group 200	Minor group 202	Minor group 207	Minor group 209	Major group 21	Major group 22	Minor group 220
1		2	3	4	5	6	7	8	9	10
Mathura M. B.										
Electricity		102	220	841	0	0	0	833	0	0
Liquid fuel		5	12	45	0	0	0	167	0	0
Coal, wood and bagasse		3	0	0	0	0	0	0	0	0
Other power		0	0	0	0	0	0	0	0	0
No power		890	768	114	0	1,000	1,000	0	1,000	1,000
22 Agra District										
Electricity		7	20	38	0	8	0	0	0	0
Liquid fuel		134	411	917	0	156	0	0	0	0
Coal, wood and bagasse	R	187	275	0	571	0	751	0	0	0
Other power		0	0	0	0	0	0	0	0	0
No power		672	294	45	429	836	249	1,000	1,000	0
Electricity		124	320	873	19	610	2	407	0	0
Liquid fuel		24	39	118	19	20	2	0	0	0
Coal, wood and bagasse	U	197	533	0	868	190	871	37	0	0
Other power		0	0	0	0	0	0	0	0	0
No power		655	108	9	94	180	125	556	1,000	1,000
Agra M. C.										
Electricity		154	385	992	0	716	0	478	0	0
Liquid fuel		N	0	0	0	0	0	0	0	0
Coal, wood and b agasse		191	580	0	1,000	149	1,000	44	0	0
Other power		0	0	0	0	0	0	0	0	0
No power		655	35	8	0	135	0	478	1,000	1000
Firozabad M. B.										
Electricity		53	216	690	167	333	0	0	0	0
Liquid fuel		92	90	286	0	111	10	0	0	0
Coal, wood and bagasse		250	377	0	167	445	547	0	0	0
Other power		0	0	0	0	0	0	0	0	0
No power		605	317	24	666	111	443	1,000	1,000	0
23 Etah District										
Electricity		16	63	126	0	24	0	0	182	0
Liquid fuel		105	416	0	105	98	0	0	91	0
Coal, wood and bagasse	R	270	334	874	0	0	1,000	0	0	0
Other power		0	0	0	0	0	0	0	0	0
No power		609	187	0	895	878	0	1,000	727	0
Electricity		65	206	669	345	50	0	800	0	0
Liquid fuel		34	91	331	0	0	0	200	0	0
Coal, wood and bagasse	U	297	612	0	34	0	1,000	0	0	0
Other power		24	0	0	0	0	0	0	0	0
No power		580	91	0	621	950	0	0	1,000	0
24 Mainpuri District										
Electricity		13	39	108	0	18	0	0	0	0
Liquid fuel		104	307	769	111	255	0	0	0	0
Coal, wood and bagasse	R	264	506	123	0	18	1,000	0	0	0
Other power		0	0	0	0	0	0	0	0	0
No power		619	148	0	889	709	0	1,000	1,000	1,000
Electricity		23	63	246	0	176	0	0	0	0
Liquid fuel		52	186	721	0	529	0	0	0	0
Coal, wood and bagasse	U	379	704	33	1,000	0	1,000	0	0	0
Other power		3	7	0	0	118	0	0	0	0
No power		543	40	0	0	177	0	1,000	1,000	0
25 Farrukhabad District										
Electricity		14	13	31	0	0	0	0	0	0
Liquid fuel		146	365	808	95	101	0	0	0	0
Coal, wood and bagasse	R	58	47	0	221	0	55	0	0	0
Other power		213	229	48	547	685	147	0	68	0
No power		569	346	113	137	214	798	0	932	1,000

MAJOR GROUP AND SELECTED MINOR GROUPS BY KIND OF FUEL OR POWER USED

Major group 23	Minor group 231	Minor group 235	Major group 24	Major group 25	Major group 26	Minor group 264	Major group 27	Minor group 270	Minor group 273	Major group 28	Serial no.
11	12	13	14	15	16	17	18	19	20	21	
118	1,000	0	0	0	0	0	16	125	6	0	
0	0	0	0	0	0	0	0	0	0	0	
59	0	0	0	0	0	0	0	0	0	0	
0	0	0	0	0	0	0	0	0	0	0	
823	0	1,000	1,000	0	0	0	984	875	994	1,000	
											22
0	0	0	0	0	0	0	0	0	0	18	
24	0	0	0	0	0	0	0	0	0	18	
5	0	0	1,000	0	0	0	0	0	0	0	
0	0	0	0	0	0	0	0	0	0	0	
971	1,000	1,000	0	0	0	0	1,000	1,000	1,000	964	
246	750	59	500	1,000	0	0	17	12	0	170	
51	0	0	0	0	0	0	0	0	0	0	
101	0	118	0	0	0	0	0	0	0	4	
0	0	0	0	0	0	0	0	0	0	0	
602	250	823	500	0	0	0	983	988	1,000	826	
271	750	59	500	1,000	0	0	26	44	0	193	
0	0	0	0	0	0	0	0	0	0	0	
103	0	118	0	0	0	0	0	0	0	5	
0	0	0	0	0	0	0	0	0	0	0	
626	250	823	500	0	0	0	974	956	1,000	802	
0	0	0	0	0	0	0	0	0	0	71	
0	0	0	0	0	0	0	0	0	0	0	
333	0	0	0	0	0	0	0	0	0	0	
0	0	0	0	0	0	0	0	0	0	0	
667	0	0	0	0	0	0	1,000	0	1,000	929	
											23
0	0	0	0	0	0	0	0	0	0	0	
13	0	0	0	0	0	0	0	0	0	23	
26	0	0	0	0	0	0	0	0	0	0	
0	0	0	0	0	0	0	0	0	0	0	
961	0	1,000	0	0	0	0	1,000	1000	1,000	977	
5	0	0	0	0	0	0	0	0	0	95	
35	0	0	0	0	0	0	0	0	0	32	
0	0	0	0	0	0	0	0	0	0	0	
0	0	0	0	0	0	0	0	0	0	0	
960	0	1,000	0	0	0	0	1,000	1000	1,000	873	
											24
0	0	0	0	0	0	0	0	0	0	0	
30	0	0	0	0	0	0	0	0	0	49	
0	0	0	0	1,000	0	0	0	0	0	0	
0	0	0	0	0	0	0	0	0	0	0	
970	0	1,000	0	0	0	0	1,000	1,000	1,000	951	
16	0	0	0	0	0	0	0	0	0	24	
31	0	0	0	0	0	0	0	0	0	121	
0	0	0	0	0	0	0	0	0	0	12	
0	0	0	0	0	0	0	0	0	0	0	
953	0	1,000	0	0	0	0	1,000	1,0000	1,000	843	
											25
0	0	0	0	0	0	0	0	0	0	0	
0	0	0	0	0	0	0	0	0	0	0	
0	0	0	0	0	0	0	0	0	0	0	
28	0	1,000	0	0	0	0	335	1,000	286	60	
972	1,000	0	0	0	0	0	665	0	714	940	

E—III. 3 DISTRIBUTION OF 1,000 WORKSHOPS AND FACTORIES IN EACH DIVISION,

State/District/City/Town with population of 50,000 and above	Minor group 281	Minor group 282	Minor group 288	Minor group 289	Major group 29	Major group 30	Major ggroup 31	Minor group 311	Major group 32
1	22	23	24	25	26	27	28	29	30
Mathura M. B.									
Electricity	0	0	0	0	167	525	44	19	0
Liquid fuel	0	0	0	0	0	25	0	0	0
Coal, wood and bagasse	0	0	0	0	0	0	0	0	0
Other power	0	0	0	0	0	0	0	0	0
No power	1,000	0	1,000	1,000	833	450	956	981	0
22 Agra District									
Electricity	0	0	0	0	0	0	0	0	0
Liquid fuel	0	0	0	0	0	0	0	0	0
R Coal, wood and bagasse	0	0	0	0	0	0	4	0	0
Other power	0	0	0	0	0	0	0	0	0
No power	1,000	1,000	1,000	1,000	0	1,000	996	1,000	0
Electricity	114	0	667	15	0	487	6	0	333
Liquid fuel	0	0	0	0	100	13	0	0	0
U Coal, wood and bagasse	0	0	0	7	0	38	0	0	0
Other power	0	0	0	0	0	0	0	0	0
No power	886	1,000	333	978	900	462	994	1,000	667
Agra M. C.									
Electricity	83	0	1,000	18	0	507	6	0	1,000
Liquid fuel	0	0	0	0	0	0	0	0	0
Coal, wood and bagasse	0	0	0	9	0	0	0	0	0
Other power	0	0	0	0	0	0	0	0	0
No power	917	1,000	0	973	1,000	493	994	1,000	0
Firozabad M. B.									
Electricity	0	0	500	0	0	286	0	0	0
Liquid fuel	0	0	0	0	1,000	143	0	0	0
Coal, wood and bagasse	0	0	0	0	0	428	0	0	0
Other power	0	0	0	0	0	0	0	0	0
No power	1,000	1,000	500	1,000	0	143	1,000	1,000	1,000
23. Etah District									
Electricity	0	0	0	0	0	0	0	0	0
Liquid fuel	0	0	0	0	0	0	0	0	0
R Coal, wood and bagasse	0	0	0	0	0	0	0	0	0
Other power	0	0	0	0	0	0	0	0	0
No power	1,000	1,000	0	1,000	0	0	1,000	1,000	0
Electricity	0	0	0	0	0	0	0	0	0
Liquid fuel	0	0	0	0	0	100	26	0	0
U Coal, wood and bagasse	0	0	0	0	0	0	0	0	0
Other power	0	0	0	0	0	0	0	0	0
No power	1,000	0	1,000	1,000	0	900	974	1,000	0
24 Mainpuri District									
Electricity	0	0	0	0	1,000	0	0	0	0
Liquid fuel	600	0	0	0	0	0	0	0	0
R Coal, wood and bagasse	0	0	0	0	0	0	0	0	0
Other power	0	0	0	0	0	0	0	0	0
No power	400	1,000	1,000	1,000	0	1,000	1,000	1,000	0
Electricity	0	0	0	0	0	200	0	0	0
Liquid fuel	0	0	0	0	0	0	0	0	0
U Coal, wood and bagasse	0	0	0	0	0	0	0	0	0
Other power	0	0	0	0	0	0	0	0	0
No power	1,000	1,000	0	1,000	0	800	1,000	1,000	0
25 Farrukhabad District									
Electricity	0	0	0	0	0	0	0	0	1,000
Liquid fuel	0	0	0	0	0	0	9	0	0
R Coal, wood and bagasse	0	0	0	0	0	0	37	0	0
Other power	0	125	0	222	0	0	101	117	0
No power	1,000	875	0	778	0	0	853	883	0

MAJOR GROUP AND SELECTED MINOR GROUPS BY KIND OF FUEL OR POWER USED

Major group 33	Major group 34 & 35	Minor group 350	Major group 36	Minor group 365	Minor group 369	Major group 37	Major group 38	Minor group 388	Major group 39	Minor group 393	Minor group 399	Serial no.
31	32	33	34	35	36	37	38	39	40	41	42	
42	0	0	28	0	0	600	0	0	28	41	0	
0	0	0	0	0	0	0	0	0	0	0	0	
0	0	0	0	0	0	0	0	0	0	0	0	
0	0	0	0	0	0	0	0	0	0	0	0	
958	1,000	1,000	972	1,000	1,000	400	1,000	1,000	972	959	1,000	
												22
0	9	0	0	0	0	0	0	0	0	0	0	
0	310	0	0	0	0	1,000	8	8	0	0	0	
95	297	455	564	111	672	0	24	8	744	660	892	
0	0	0	0	0	0	0	0	0	0	0	0	
905	384	545	436	889	328	0	968	984	256	340	108	
33	36	0	287	120	239	654	37	0	197	114	297	
17	134	0	8	0	16	0	0	0	2	0	5	
417	410	360	297	752	163	154	2	3	420	394	520	
0	0	0	0	0	0	0	0	0	0	0	0	
533	420	640	408	128	582	192	961	997	381	492	178	
0	12	0	401	120	450	773	70	0	297	248	347	
0	0	0	6	0	15	0	0	0	0	0	0	
488	425	360	409	752	287	45	0	0	585	752	566	
0	0	0	0	0	0	0	0	0	0	0	0	
512	563	640	184	128	248	182	930	1,000	118	0	87	
111	42	0	25	0	17	0	0	0	0	0	0	
111	173	0	17	0	18	0	0	0	8	0	111	
445	415	0	33	0	26	1,000	6	19	62	35	444	
0	0	0	0	0	0	0	0	0	0	0	0	
333	370	0	925	0	939	0	994	981	930	965	445	
												23
0	0	0	0	0	0	0	0	0	0	0	0	
0	10	0	0	0	0	0	0	0	0	0	0	
0	57	0	702	0	795	0	0	0	1000	1,000	1,000	
0	0	0	0	0	0	0	0	0	0	0	0	
1,000	933	1000	298	1,000	205	1,000	1,000	1,000	0	0	0	
0	0	0	46	0	0	667	0	0	25	7	35	
13	0	0	40	24	0	0	0	0	0	0	0	
0	0	0	6	12	0	0	0	0	885	993	904	
0	0	0	252	458	0	0	0	0	34	0	61	
987	1,000	1,000	656	506	1,000	333	1,000	1,000	56	0	0	
												24
0	5	0	0	0	0	0	0	0	0	0	0	
0	24	0	0	0	0	0	0	0	0	0	0	
158	0	0	976	0	1,000	0	0	0	946	1,000	857	
0	0	0	0	0	0	0	0	0	0	0	0	
842	971	1,000	24	1,000	0	0	1,000	1,000	54	0	143	
0	111	0	46	0	31	200	0	0	0	0	0	
0	0	0	0	0	0	0	0	0	0	0	0	
227	444	0	621	875	781	600	0	0	912	1,000	907	
46	0	0	11	0	0	0	0	0	0	0	0	
727	445	0	322	125	188	200	1000	1000	88	0	93	
												25
0	0	0	0	0	0	0	0	0	66	203	12	
0	0	0	0	0	0	0	17	20	31	0	44	
143	30	17	304	88	1,000	0	17	0	207	0	294	
0	758	840	0	0	0	0	86	100	97	16	131	
857	212	143	696	912	0	1,000	880	880	599	781	519	

E—III. 3 DISTRIBUTION OF 1,000 WORKSHOPS AND FACTORIES IN EACH DIVISION,

State/District/City/Town with population of 50,000 and above		All factories and workshops (Manufacturing)	Major group 20	Minor group 200	Minor group 202	Minor group 207	Minor group 209	Major group 21	Major group 22	Minor group 220
1		2	3	4	5	6	7	8	9	10
	Electricity	60	158	328	0	77	0	700	0	0
	Liquid fuel	42	59	123	0	77	0	0	0	0
U	Coal, wood and bagasse	136	195	49	182	154	358	100	0	0
	Other power	227	142	49	227	154	256	100	0	0
	No power	535	446	451	591	538	386	100	1,000	1,000
	Farrukhabad-*cum*-Fatehgarh M.B.									
	Electricity	54	174	286	0	222	0	0	0	0
	Liquid fuel	29	31	43	0	222	0	0	0	0
	Coal, wood and bagasse	134	217	7	500	0	554	333	0	0
	Other power	255	140	71	0	111	289	333	0	0
	No power	528	438	593	500	445	157	334	1,000	1,000
26	**Etawah District**									
	Electricity	4	11	20	0	17	0	0	0	0
	Liquid fuel	131	449	819	500	723	0	0	0	0
R	Coal, wood and bagasse	254	470	67	0	84	1,000	0	0	0
	Other power	15	44	94	500	33	0	0	0	0
	No power	596	26	0	0	143	0	0	1,000	1,000
	Electricity	58	173	469	0	222	0	400	0	0
	Liquid fuel	53	199	430	0	639	0	600	0	0
U	Coal, wood and bagasse	281	605	101	0	56	1,000	0	0	0
	Other power	3	8	0	0	83	0	0	0	0
	No power	605	15	0	0	0	0	0	1,000	0
	Etawah M. B.									
	Electricity	66	286	729	0	500	0	400	0	0
	Liquid fuel	25	122	271	0	500	0	600	0	0
	Coal, wood and bagasse	237	555	0	0	0	1,000	0	0	0
	Other power	0	0	0	0	0	0	0	0	0
	No power	672	37	0	0	0	0	0	1,000	0
27	**Kanpur District**									
	Electricity	20	24	41	0	0	0	1,000	0	0
	Liquid fuel	210	526	881	0	107	26	0	0	0
R	Coal, wood and bagasse	90	66	30	0	0	159	0	0	0
	Other power	133	137	2	0	710	163	0	0	0
	No power	547	247	46	0	183	652	0	1,000	1,000
	Electricity	186	316	596	0	469	11	500	225	167
	Liquid fuel	36	122	275	0	18	3	0	0	0
U	Coal, wood and bagasse	99	127	6	714	90	241	0	0	0
	Other power	78	68	7	72	162	93	111	125	0
	No power	601	367	116	214	261	652	389	650	833
	Kanpur M. C. and Rly. Colonies									
	Electricity	191	314	587	0	472	11	571	225	167
	Liquid fuel	38	127	286	0	19	3	0	0	0
	Coal, wood and bagasse	101	127	7	714	74	243	0	0	0
	Other power	83	71	7	72	167	97	143	125	0
	No power	587	361	113	214	268	646	286	650	833
	Kanpur Cantt., Armapur Estate and Chakeri Aerodrome.									
	Electricity	109	362	762	0	333	0	250	0	0
	Liquid fuel	4	21	48	0	0	0	0	0	0
	Coal, wood and bagasse	66	128	0	0	667	200	0	0	0
	Other power	0	0	0	0	0	0	0	0	0
	No power	821	489	190	0	0	800	750	0	0
28	**Fatehpur District**									
	Electricity	5	15	38	0	0	0	0	0	0
	Liquid fuel	78	259	668	0	25	0	0	0	0
R	Coal, wood and bagasse	41	28	30	0	0	63	0	0	0
	Other power	12	23	0	0	127	35	0	0	0
	No power	864	675	264	1,000	848	902	1,000	1,000	1,000

MAJOR GROUP AND SELECTED MINOR GROUPS BY KIND OF FUEL OR POWER USED

Major group 23	Minor group 231	Minor group 235	Major group 24	Major group 25	Major group 26	Minor group 264	Major group 27	Minor group 270	Minor group 273	Major group 28	Serial no.
11	12	13	14	15	16	17	18	19	20	21	
9	0	0	0	0	0	0	0	0	0	130	
0	0	0	0	0	0	0	0	0	0	174	
9	0	0	0	0	0	0	0	0	0	0	
431	67	0	0	111	0	0	295	0	293	87	
551	933	1000	0	889	0	0	705	1000	707	609	
9	0	0	0	0	0	0	0	0	0	188	
0	0	0	0	0	0	0	0	0	0	31	
10	0	0	0	0	0	0	0	0	0	0	
431	0	0	0	111	0	0	355	0	357	125	
550	1,000	0	0	889	0	0	645	1,000	643	656	
											26
5	0	0	0	0	1000	0	0	0	0	4	
34	0	0	0	0	0	0	0	0	0	27	
10	0	0	0	0	0	0	0	0	0	0	
5	0	0	0	0	0	0	0	0	0	4	
946	1,000	1,000	1,000	0	0	0	1,000	1,000	1,000	965	
11	0	0	0	0	0	0	0	0	0	30	
3	0	0	0	0	0	0	0	0	0	20	
0	0	0	0	0	0	0	0	0	0	49	
6	0	0	0	0	0	0	0	0	0	0	
980	1,000	0	1,000	0	0	0	1,000	0	1,000	901	
11	0	0	0	0	0	0	0	0	0	22	
0	0	0	0	0	0	0	0	0	0	22	
0	0	0	0	0	0	0	0	0	0	0	
0	0	0	0	0	0	0	0	0	0	0	
989	1,000	0	1,000	0	0	0	1000	0	1,000	956	
											27
108	290	0	0	0	0	0	8	0	8	0	
0	0	0	0	0	0	0	11	0	12	0	
0	0	0	0	0	0	0	0	0	0	38	
84	81	35	0	0	0	0	105	0	105	283	
808	629	965	0	0	1,000	1,000	876	1,000	875	679	
113	0	123	600	286	185	364	31	5	5	389	
0	0	0	0	0	0	0	2	0	4	5	
82	0	35	0	0	37	0	7	0	5	14	
55	20	53	100	428	37	91	120	11	156	66	
750	980	789	300	286	741	545	840	984	830	526	
116	0	130	556	286	185	364	39	24	6	388	
0	0	0	0	0	0	0	3	0	4	5	
87	0	44	0	0	37	0	9	0	5	14	
58	20	65	111	428	37	91	152	48	164	67	
739	980	761	333	286	741	545	797	928	821	526	
71	0	91	1000	0	0	0	0	0	0	500	
0	0	0	0	0	0	0	0	0	0	0	
0	0	0	0	0	0	0	0	0	0	0	
0	0	0	0	0	0	0	0	0	0	0	
929	0	909	0	0	0	0	1,000	1,000	1,000	500	
											28
0	0	0	0	0	0	0	0	0	0	0	
0	0	0	0	0	0	0	0	0	0	0	
0	0	0	0	0	0	0	0	0	0	0	
0	0	0	0	0	0	0	0	0	0	6	
1,000	1,000	1,000	0	1,000	1,000	1,000	1,000	1,000	1,000	994	

E—III. 3 DISTRIBUTION OF 1,000 WORKSHOPS AND FACTORIES IN EACH DIVISION

	State/District/City/Town with population of 50,000 and above	Minor group 281	Minor group 282	Minor group 288	Minor group 289	Major group 29	Major group 30	Major group 31	Minor group 311	Major group 32
	1	22	23	24	25	26	27	28	29	30
	Electricity	0	222	0	0	0	53	0	0	0
	Liquid fuel	353	37	0	0	0	0	0	0	0
U	Coal, wood and bagasse	0	0	0	0	0	0	0	0	0
	Other power	235	0	0	0	0	105	70	41	0
	No power	412	741	0	1,000	0	842	930	959	0
	Farrukhabad-*cum*-Fatehgarh M. B.									
	Electricity	0	222	0	0	0	100	0	0	0
	Liquid fuel	0	37	0	0	0	0	0	0	0
	Coal, wood and bagasse	0	0	0	0	0	0	0	0	0
	Other power	800	0	0	0	0	200	56	48	0
	No power	200	741	0	0	0	700	944	952	0
26	**Etawah District**									
	Electricity	0	0	0	0	0	0	0	0	0
	Liquid fuel	0	0	0	0	0	167	0	0	0
R	Coal, wood and bagasse	0	0	0	0	0	0	0	0	0
	Other power	0	0	0	0	0	83	9	0	0
	No power	1,000	1,000	1,000	1,000	0	750	991	1,000	0
	Electricity	0	0	0	0	0	62	0	0	0
	Liquid fuel	0	0	0	0	0	63	0	0	0
U	Coal, wood and bagasse	0	0	0	0	0	0	0	0	0
	Other power	0	0	0	0	0	0	0	0	0
	No power	1,000	1,000	1,000	1,000	1,000	875	1,000	1,000	0
	Etawah M. B.									
	Electricity	0	0	0	0	0	84	0	0	0
	Liquid fuel	0	0	0	0	0	83	0	0	0
	Coal, wood and bagasse	0	0	0	0	0	0	0	0	0
	Other power	0	0	0	0	0	0	0	0	0
	No power	1,000	1,000	1,000	1,000	0	833	1,000	1,000	0
27	**Kanpur District**									
	Electricity	0	0	0	0	0	0	0	0	0
	Liquid fuel	0	0	0	0	0	0	7	0	0
R	Coal, wood and bagasse	0	0	0	0	0	0	0	0	0
	Other power	154	0	0	0	0	0	20	8	0
	No power	846	0	0	0	0	1,000	973	992	0
	Electricity	473	270	111	0	320	448	44	16	100
	Liquid fuel	0	0	0	0	0	0	0	0	0
U	Coal, wood and bagasse	0	32	0	0	0	62	11	8	150
	Other power	91	127	111	0	0	21	72	83	150
	No power	436	571	778	1,000	680	469	873	893	600
	Kanpur M. C. and Rly. Colonies									
	Electricity	473	262	111	0	320	444	44	16	105
	Liquid fuel	0	0	0	0	0	0	0	0	0
	Coal, wood and bagasse	0	33	0	0	0	56	11	8	158
	Other power	91	131	111	0	0	21	73	84	158
	No power	436	574	778	1,000	680	479	872	892	579
	Kanpur Cantt., Armapur Estate and Chakeri Aerodrome									
	Electricity	0	500	0	0	0	667	0	0	0
	Liquid fuel	0	0	0	0	0	0	0	0	0
	Coal, wood and bagasse	0	0	0	0	0	333	0	0	0
	Other power	0	0	0	0	0	0	0	0	0
	No power	0	500	0	0	0	0	1,000	1,000	1,000
28	**Fatehpur District**									
	Electricity	0	0	0	0	0	0	0	0	0
	Liquid fuel	0	0	0	0	0	0	0	0	0
R	Coal, wood and bagasse	0	0	0	0	0	0	0	0	0
	Other power	0	0	0	0	0	0	0	0	0
	No power	1,000	1,000	1,000	1,000	1,000	1,000	1,000	1,000	0

MAJOR GROUP AND SELECTED MINOR GROUPS BY KIND OF FUEL OR POWER USED

Major group 33	Major group 34 & 35	Minor group 350	Major group 36	Minor group 365	Minor group 369	Major group 37	Major group 38	Minor group 388	Major group 39	Minor group 393	Minor group 399	Serial no.
31	32	33	34	35	36	37	38	39	40	41	42	
0	40	0	25	0	46	500	25	29	7	0	30	
0	80	0	0	0	0	500	0	0	207	176	333	
643	400	0	555	711	727	0	38	0	283	333	152	
167	400	1,000	62	105	45	0	367	353	103	83	121	
190	80	0	358	184	182	0	570	618	400	408	364	
0	77	0	40	0	59	500	0	0	0	0	0	
0	154	0	0	0	0	500	0	0	297	373	0	
118	769	0	780	800	882	0	65	0	500	529	454	
412	0	0	100	133	59	0	218	167	78	20	364	
470	0	0	80	67	0	0	717	833	125	78	182	
												26
0	0	0	0	0	0	0	0	0	0	0	0	
0	0	0	0	0	0	0	0	0	0	0	0	
0	0	0	0	0	0	0	0	0	997	1,000	1,000	
0	6	0	0	0	0	1,000	0	0	0	0	0	
1,000	994	1000	1,000	1000	1,000	0	1,000	1,000	3	0	0	
429	0	0	86	0	278	667	0	0	28	6	97	
0	0	0	28	0	56	0	7	9	0	0	0	
0	0	0	143	0	555	0	0	0	865	994	903	
0	0	0	0	0	0	0	0	0	0	0	0	
571	1,000	1,000	743	1,000	111	333	993	991	107	0	0	
600	0	0	77	0	308	500	0	0	38	9	133	
0	0	0	19	0	0	0	0	0	0	0	0	
0	0	0	173	0	692	0	0	0	825	991	867	
0	0	0	0	0	0	0	0	0	0	0	0	
400	1,000	1,000	731	0	0	500	1000	1,000	137	0	0	
												27
0	0	0	0	0	0	0	0	0	0	0	0	
0	0	0	29	0	0	0	0	0	18	0	22	
100	25	0	543	231	941	0	0	0	314	283	319	
100	262	213	28	0	59	0	39	41	188	130	197	
800	713	787	400	769	0	0	961	959	480	587	462	
260	66	0	157	236	6	576	113	74	149	26	196	
20	0	0	63	0	6	10	5	4	7	8	4	
150	79	0	392	346	803	101	63	31	140	162	143	
110	53	0	58	73	62	0	101	47	71	60	80	
460	802	1,000	330	345	123	313	718	844	633	744	577	
277	43	0	153	236	0	576	115	76	145	26	189	
21	0	0	63	0	6	10	5	4	7	9	3	
138	29	0	394	346	808	101	64	32	131	133	142	
117	57	0	58	73	62	0	103	48	73	62	82	
447	871	1,000	332	345	124	313	713	840	644	770	584	
0	333	0	1,000	0	1,000	0	0	0	333	0	600	
0	0	0	0	0	0	0	0	0	0	0	0	
333	667	0	0	0	0	0	0	0	556	1,000	200	
0	0	0	0	0	0	0	0	0	0	0	0	
667	0	0	0	0	0	0	1,000	1,000	111	0	200	
												28
0	0	0	0	0	0	0	0	0	0	0	0	
0	0	0	0	0	0	0	0	0	0	0	0	
0	0	0	192	0	538	0	4	11	230	196	310	
15	15	27	0	0	0	0	0	0	40	0	69	
985	985	973	808	1,000	462	1000	996	989	730	804	621	

E—III. 3 DISTRIBUTION OF 1,000 WORKSHOPS AND FACTORIES IN EACH DIVISION,

State/District/City/Town with population of 50,000 and above	All Factories and workshops (Manufacturing)	Major group 20	Minor group 200	Minor group 202	Minor group 207	Minor group 209	Major group 21	Major group 22	Minor group 220
1	2	3	4	5	6	7	8	9	10
Electricity	27	61	135	0	0	0	333	0	0
Liquid fuel	36	85	188	0	0	0	0	0	0
U Coal, wood and bagasse	70	57	10	0	0	200	0	0	0
Other power	0	0	0	0	0	0	0	0	0
No power	867	797	667	1,000	1,000	800	667	1,000	1,000
29 Allahabad District									
Electricity	4	10	20	37	0	0	0	0	0
Liquid fuel	157	365	755	0	73	0	0	0	0
R Coal, wood and bagasse	96	41	36	74	0	72	0	15	15
Other power	128	158	45	37	409	169	0	40	41
No power	615	426	144	852	518	759	1,000	945	944
Electricity	164	360	873	0	412	0	150	60	60
Liquid fuel	16	21	48	0	0	7	400	0	0
U Coal, wood and bagasse	88	106	9	0	0	188	50	0	0
Other power	17	22	0	0	19	17	0	0	0
No power	715	491	70	1,000	569	788	400	940	940
Allahabad M. C. and Subedarganj Rly. Colony									
Electricity	178	370	912	0	467	0	150	69	70
Liquid fuel	15	13	28	0	0	7	400	0	0
Coal, wood and bagasse	95	110	9	0	0	192	50	0	0
Other power	16	13	0	0	0	0	0	0	0
No power	696	494	51	1,000	533	801	400	931	930
30 Jhansi District									
Electricity	2	15	33	0	0	0	0	0	0
Liquid fuel	45	308	618	0	58	0	0	0	0
R Coal, wood and bagasse	52	21	21	0	5	66	0	0	0
Other power	44	176	58	0	338	107	0	0	0
No power	857	480	270	0	599	827	1,000	1,000	1,000
Electricity	23	53	143	0	0	0	91	0	0
Liquid fuel	64	282	799	0	31	4	23	0	0
U Coal, wood and bagasse	86	237	0	0	20	520	0	56	71
Other power	30	75	0	0	347	29	23	0	0
No power	797	353	58	0	602	447	863	944	929
Jhansi M. B.									
Electricity	57	106	270	0	0	0	300	0	0
Liquid fuel	79	267	730	0	0	0	0	0	0
Coal, wood and bagasse	157	383	0	0	0	695	0	80	95
Other power	28	18	0	0	0	33	0	0	0
No power	679	226	0	0	1,000	272	700	920	905
31 Jalaun District									
Electricity	2	3	7	0	0	0	0	0	0
Liquid fuel	101	175	396	0	0	8	0	0	0
R Coal' wood and bagasse	57	9	11	0	0	25	0	0	0
Other power	11	5	0	0	23	0	0	0	0
No power	829	808	586	1,000	977	967	0	1,000	1,000
Electricity	1	3	12	0	0	0	0	0	0
Liquid fuel	50	147	488	0	22	0	0	0	0
U Coal, wood and bagasse	80	20	0	0	0	43	0	0	0
Other power	4	14	0	0	22	22	0	0	0
No power	865	816	500	0	956	935	0	1,000	1,000
32 Hamirpur District									
Electricity	4	13	18	0	6	16	0	0	0
Liquid fuel	93	475	874	0	0	16	0	0	0
R Coal, wood and bagasse	41	49	40	0	41	109	0	0	0
Other power	90	128	7	0	331	109	0	200	0
No power	772	335	61	0	622	750	1,000	800	1,000

MAJOR GROUP AND SELECTED MINOR GROUPS BY KIND OF FUEL OR POWER USED

Major group 23	Minor group 231	Minor group 235	Major group 24	Major group 25	Major group 26	Minor group 264	Major group 27	Minor group 270	Minor group 273	Major group 28	Serial no.
11	12	13	14	15	16	17	18	19	20	21	
0	0	0	0	0	0	0	0	0	0	37	
0	0	0	0	0	0	0	0	0	0	0	
0	0	0	0	0	0	0	0	0	0	0	
0	0	0	0	0	0	0	0	0	0	0	
1,000	1,000	1,000	0	1,000	0	0	1,000	1,000	1,000	963	
											29
6	0	0	0	0	0	0	0	0	0	0	
0	0	0	0	0	0	0	73	0	77	35	
0	0	0	0	0	0	0	8	0	9	34	
268	362	0	0	1,000	1,000	0	150	0	145	149	
726	638	1,000	1,000	0	0	0	769	1,000	769	782	
40	0	0	0	1,000	0	0	19	1000	6	167	
0	0	0	0	0	0	0	6	0	6	9	
7	77	0	0	0	500	0	0	0	0	61	
0	0	0	0	0	500	0	65	0	68	0	
953	923	1,000	1,000	0	0	0	910	0	920	763	
222	0	0	0	1,000	0	0	20	1,000	7	167	
0	0	0	0	0	0	0	7	0	7	9	
37	100	0	0	0	500	0	0	0	0	61	
0	0	0	0	0	500	0	69	0	71	0	
741	900	1,000	0	0	0	0	904	0	915	763	
											30
0	0	0	0	0	0	0	0	0	0	0	
0	0	0	0	0	0	0	7	0	8	0	
5	0	0	0	0	0	0	0	0	0	9	
0	0	0	0	0	0	0	40	0	42	29	
995	1,000	1,000	1,000	0	1,000	1,000	953	1,000	950	962	
0	0	0	500	0	0	0	9	0	0	0	
0	0	0	0	0	0	0	9	0	9	0	
7	0	0	0	0	0	0	0	0	0	35	
0	0	0	0	0	0	0	47	0	51	0	
993	1,000	1,000	500	1,000	1,000	0	935	1,000	940	965	
0	0	0	500	0	0	0	17	0	0	0	
0	0	0	0	0	0	0	17	0	18	0	
0	0	0	0	0	0	0	0	0	0	0	
50	0	0	0	0	0	0	83	0	89	0	
950	0	1,000	500	0	0	0	883	0	893	1,000	
											31
0	0	0	0	0	0	0	0	0	0	0	
0	0	0	0	0	0	0	0	0	0	0	
0	0	0	0	0	0	0	0	0	0	0	
0	0	0	0	0	0	0	0	0	0	0	
1,000	1,000	1,000	0	1,000	1,000	1,000	1,000	1,000	1,000	1,000	
0	0	0	0	0	0	0	0	0	0	0	
0	0	0	0	0	0	0	0	0	0	48	
0	0	0	0	0	0	0	0	0	0	0	
0	0	0	0	0	0	0	0	0	0	0	
1,000	1,000	1,000	0	1,000	0	0	1,000	1,000	1,000	952	
											32
0	0	0	0	0	0	0	18	0	18	0	
4	0	0	0	0	0	0	0	0	0	9	
0	0	0	0	0	0	0	0	0	0	0	
74	0	140	0	0	278	556	124	0	116	101	
922	1,000	860	0	0	722	444	858	0	866	890	

E—III. 3 DISTRIBUTION OF 1,000 WORKSHOPS AND FACTORIES IN EACH DIVISION,

	State/District/City/Town with population of 50,000 and above	Minor group 281	Minor group 282	Minor group 288	Minor group 289	Major group 29	Major group 30	Major group 31	Minor group 311	Major group 32
	1	22	23	24	25	26	27	28	29	30
	Electricity	250	0	0	0	0	0	0	0	0
	Liquid fuel	0	0	0	0	0	0	29	0	0
U	Coal, wood and bagasse	0	0	0	0	0	0	0	0	0
	Other power	0	0	0	0	0	0	0	0	0
	No power	750	1,000	1,000	0	1,000	1,000	971	1,000	0
29	**Allahabad District**									
	Electricity	0	0	0	0	0	0	0	0	0
	Liquid fuel	0	59	72	0	0	0	0	0	0
R	Coal, wood and bagasse	74	0	0	0	71	0	0	0	0
	Other power	37	59	571	0	0	0	47	21	0
	No power	889	882	357	1,000	929	0	953	979	1,000
	Electricity	1,000	125	444	0	167	357	0	0	0
	Liquid fuel	0	16	0	0	0	4	1	104	0
U	Coal, wood and bagasse	0	47	0	0	0	17	16	0	0
	Other power	0	0	0	0	0	0	32	42	0
	No power	0	812	556	1,000	833	622	871	854	0
	Allahabad M. C. and Subedarganj Rly. Colony									
	Electricity	1,000	125	444	0	167	359	0	0	0
	Liquid fuel	0	16	0	0	0	4	98	111	0
	Coal, wood and bagasse	0	47	0	0	0	13	0	0	0
	Other power	0	0	0	0	0	0	39	44	0
	No power	0	812	556	1,000	833	624	863	845	0
30	**Jhansi District**									
	Electricity	0	0	0	0	0	0	0	0	0
	Liquid fuel	0	0	0	0	0	0	0	0	0
R	Coal, wood and bagasse	25	0	0	0	0	0	0	0	0
	Other power	0	21	4	304	0	0	57	37	0
	No power	975	979	996	696	0	0	943	963	0
	Electricity	0	0	0	0	0	28	0	0	0
	Liquid fuel	0	0	0	0	0	0	0	0	0
U	Coal, wood and bagasse	0	67	0	0	0	57	0	0	0
	Other power	0	0	0	0	0	86	0	0	0
	No power	1,000	933	1,000	0	0	829	1,000	1,000	0
	Jhansi M. B.									
	Electricity	0	0	0	0	0	0	0	0	0
	Liquid fuel	0	0	0	0	0	0	0	0	0
	Coal, wood and bagasse	0	0	0	0	0	83	0	0	0
	Other power	0	0	0	0	0	0	0	0	0
	No power	1,000	1,000	1,000	0	0	917	1,000	1,000	0
31	**Jalaun District**									
	Electricity	0	0	0	0	0	0	0	0	0
	Liquid fuel	0	0	0	0	0	0	0	0	0
R	Coal, wood and bagasse	0	0	0	0	0	0	0	0	0
	Other power	0	0	0	0	0	0	0	0	0
	No power	1,000	0	1,000	0	0	1,000	1,000	1,000	0
	Electricity	0	0	0	0	0	0	0	0	0
	Liquid fuel	0	0	0	0	500	0	0	0	0
U	Coal, wood and bagasse	0	0	0	0	0	0	0	0	0
	Other power	0	0	0	0	0	0	0	0	0
	No power	1,000	0	1,000	0	500	1,000	1,000	1,000	0
32	**Hamirpur District**									
	Electricity	0	0	0	0	0	0	0	0	0
	Liquid fuel	0	0	39	0	0	0	6	8	0
R	Coal, wood and bagasse	0	0	0	0	562	0	0	0	0
	Other power	87	247	0	0	188	0	69	81	0
	No power	913	753	961	1,000	250	1,000	925	911	0

MAJOR GROUP AND SELECTED MINOR GROUPS BY KIND OF FUEL OR POWER USED

Major group 33	Major group 34&35	Minor group 350	Major group 36	Minor group 365	Minor group 369	Major group 37	Major group 38	Minor group 388	Major group 39	Minor group 393	Minor group 399	Serial no.
31	32	33	34	35	36	37	38	39	40	41	42	
0	0	0	0	0	0	0	0	0	0	0	0	
0	43	0	0	0	0	0	0	0	0	0	0	
0	0	0	440	611	0	0	0	0	77	500	0	
0	0	0	0	0	0	0	0	0	0	0	0	
1,000	957	1,000	560	389	1,000	1,000	1,000	1,000	923	500	1,000	
												29
0	0	0	0	0	0	0	0	0	0	0	0	
0	3	0	0	0	0	0	0	0	6	10	3	
0	176	181	754	292	1,000	0	0	0	245	195	278	
187	140	177	0	0	0	0	55	56	35	70	13	
813	681	642	246	708	0	0	945	944	714	725	706	
267	41	12	188	205	184	769	58	21	40	3	55	
0	17	0	31	0	61	39	20	0	0	0	0	
289	116	13	273	256	429	0	23	18	200	261	126	
44	16	0	0	0	0	0	3	0	4	4	0	
400	810	975	508	539	326	192	896	961	756	732	819	
273	44	13	190	216	184	769	59	21	42	4	62	
0	18	0	32	0	61	39	20	0	0	0	0	
273	125	12	278	270	429	0	23	18	211	270	142	
45	18	0	0	0	0	0	3	0	5	4	0	
409	795	975	500	514	326	192	895	961	742	722	796	
												30
0	0	0	0	0	0	0	0	0	0	0	0	
0	0	0	0	0	0	0	0	0	57	11	76	
0	2	2	636	0	921	0	0	0	92	141	72	
0	12	0	71	167	79	0	48	0	31	32	31	
1,000	986	998	293	833	0	1,000	952	1,000	820	816	821	
0	0	0	108	0	375	50	28	0	0	0	0	
0	0	0	0	0	0	0	0	0	3	0	9	
125	23	0	200	75	292	0	35	0	119	60	232	
208	23	24	8	0	0	25	14	0	19	22	9	
667	954	976	684	925	333	925	923	1,000	859	918	750	
0	0	0	151	0	375	50	39	0	0	0	0	
0	0	0	0	0	0	0	0	0	12	0	48	
62	500	0	256	91	292	0	49	0	116	140	190	
313	0	0	12	0	0	25	20	0	12	0	0	
625	500	0	581	909	333	925	892	1,000	860	860	762	
												31
0	0	0	0	0	0	0	0	0	0	0	0	
0	0	0	19	0	21	0	0	0	0	0	0	
0	28	40	870	0	979	0	0	0	79	118	78	
0	48	27	0	0	0	0	0	0	39	176	13	
0	924	933	111	1,000	0	1,000	1,000	1,000	882	706	909	
0	0	0	0	0	0	0	0	0	0	0	0	
200	0	0	9	0	0	0	200	0	0	0	0	
0	0	0	626	0	1,000	0	0	0	0	0	0	
0	0	0	0	0	0	0	0	0	0	0	0	
800	1,000	1,000	365	1,000	0	1,000	800	1,000	1,000	1,000	1,000	
												32
0	0	0	0	0	0	0	0	0	2	0	3	
0	6	7	0	0	0	0	0	0	0	0	0	
0	6	7	422	0	691	0	0	0	63	29	81	
91	52	62	189	0	309	0	0	0	54	48	58	
909	936	924	389	1,000	0	1,000	1,000	1,000	881	923	858	

E—III. 3 DISTRIBUTION OF 1,000 WORKSHOPS AND FACTORIES IN EACH DIVISION,

State/District/City/Town with population of 50,000 and above		All Factories and workshops (Manufacturing)	Major group 20	Minor group 200	Minor group 202	Minor group 207	Minor group 209	Major group 21	Major group 22	Minor group 220
1		2	3	4	5	6	7	8	9	10
	Electricity	26	78	195	0	0	0	0	0	0
	Liquid fuel	53	170	425	0	0	0	0	0	0
U	Coal, wood and bagasse	38	50	46	0	0	83	0	0	0
	Other power	50	133	35	0	500	36	0	0	0
	No power	833	569	299	0	500	881	0	1,000	1,000
33 Banda District										
	Electricity	1	0	0	0	0	0	0	0	0
	Liquid fuel	50	105	271	0	3	0	0	0	0
R	Coal, wood and bagasse	10	0	0	0	0	0	0	0	0
	Other power	29	47	0	48	131	0	0	0	0
	No power	910	848	729	952	866	1,000	0	1,000	1,000
	Electricity	47	103	190	0	0	0	0	0	0
	Liquid fuel	56	150	267	0	32	0	0	0	0
U	Coal, wood and bagasse	25	5	0	0	0	15	0	0	0
	Other power	10	33	0	0	194	16	0	0	0
	No power	862	709	543	0	774	969	0	1,000	1,000
34 Kheri District										
	Electricity	29	58	112	41	39	0	0	0	0
	Liquid fuel	184	418	888	198	165	0	59	0	0
R	Coal, wood and bagasse	204	163	0	469	0	328	59	0	0
	Other power	10	6	0	292	0	21	0	0	0
	No power	573	355	0	0	796	651	882	1,000	0
	Electricity	101	171	430	0	381	7	1,000	0	0
	Liquid fuel	93	196	570	250	0	0	0	0	0
U	Coa, wood and bagasse	196	164	0	0	0	326	0	0	0
	Other power	86	172	0	0	0	341	0	0	0
	No power	524	297	0	750	619	326	0	1,000	1,000
35 Sitapur District										
	Electricity	16	39	82	12	0	0	667	0	0
	Liquid fuel	133	365	899	13	12	0	0	0	0
R	Coal, wood and bagasse	4	4	10	0	0	0	0	0	0
	Other power	0	0	0	0	0	0	0	0	0
	No power	847	592	9	975	988	1,000	333	1,000	0
	Electricity	70	309	782	0	591	0	200	0	0
	Liquid fuel	9	37	115	0	0	0	400	0	0
U	Coal, wood and bagasse	7	26	11	300	0	21	0	0	0
	Other power	0	0	0	0	0	0	0	0	0
	No power	914	628	92	700	409	979	400	1,000	1,000
Sitapur M. B										
	Electricity	156	432	926	0	1,000	0	333	0	0
	Liquid fuel	4	12	37	0	0	0	0	0	0
	Coal, wood and bagasse	18	50	37	0	0	70	0	0	0
	Other power	0	0	0	0	0	0	0	0	0
	No power	822	506	0	0	0	930	667	1 000	1,000
36 Hardoi District										
	Electricity	14	39	59	0	59	0	500	0	0
	Liquid fuel	142	419	931	59	45	0	0	0	0
R	Coal, wood and bagasse	245	331	0	0	0	1,000	0	0	0
	Other power	2	8	10	118	0	0	0	0	0
	No power	597	203	0	823	896	0	500	1,000	1,000
	Electricity	80	278	647	0	219	0	875	0	0
	Liquid fuel	25	93	219	0	62	0	125	0	0
	Coal, wood and bagasse	221	397	0	0	0	1,000	0	0	0
	Other power	1	0	0	0	0	0	0	0	0
	No power	673	232	134	1,000	719	0	0	1,000	1,000

MAJOR GROUP AND SELECTED MINOR GROUPS BY KIND OF FUEL OR POWER USED

Major group 23	Minor group 231	Minor group 235	Major group 24	Major group 25	Major group 26	Minor group 264	Major group 27	Minor group 270	Minor group 273	Major group 28	Serial
11	12	13	14	15	16	17	18	19	20	21	
0	0	0	0	0	0	0	0	0	0	0	
0	0	0	0	0	0	0	0	0	0	0	
0	0	0	0	0	0	0	0	0	0	0	
0	0	0	0	0	0	0	0	0	0	0	
1,000	0	1,000	0	0	0	0	1,000	1,000	1,000	1,000	
											33
0	0	0	0	0	0	0	0	0	0	0	
0	0	0	0	0	0	0	0	0	0	0	
4	0	6	0	0	0	0	0	0	0	0	
0	0	0	0	0	0	0	0	0	0	0	
996	1,000	994	0	0	0	0	1,000	1,000	1,000	1,000	
33	0	0	0	0	1,000	0	0	0	0	0	
22	0	0	0	0	0	0	0	0	0	0	
0	0	0	0	0	0	0	0	0	0	0	
0	0	0	0	0	0	0	0	0	0	0	
945	0	1,000	0	0	0	0	1,000	1,000	1,000	1,000	
											34
0	0	0	0	0	1,000	0	0	0	0	21	
0	0	0	0	0	0	0	0	0	0	10	
0	0	0	1,000	0	0	0	0	0	0	0	
0	0	0	0	0	0	0	0	0	0	52	
1,000	0	1,000	0	0	0	0	1,000	1,000	1,000	917	
0	0	0	0	0	0	0	0	0	0	39	
0	0	0	0	0	0	0	0	0	0	96	
0	0	0	0	0	0	0	0	0	0	0	
0	0	0	0	0	0	0	0	0	0	0	
1,000	0	1,000	0	0	0	0	1,000	0	1,000	865	
											35
0	0	0	0	0	0	0	0	0	0	19	
0	0	0	0	0	0	0	0	0	0	0	
0	0	0	0	0	0	0	0	0	0	0	
0	0	0	0	0	0	0	0	0	0	0	
1,000	0	1,000	0	0	0	0	1,000	1,000	1,000	981	
0	0	0	0	0	0	0	0	0	0	81	
0	0	0	0	0	0	0	0	0	0	14	
0	0	0	0	0	0	0	0	0	0	0	
0	0	0	0	0	0	0	0	0	0	0	
1,000	0	1,000	0	0	0	0	1,000	1,000	1,000	905	
0	0	0	0	0	0	0	0	0	0	71	
0	0	0	0	0	0	0	0	0	0	0	
0	0	0	0	0	0	0	0	0	0	0	
0	0	0	0	0	0	0	0	0	0	0	
1,000	0	0	0	0	0	0	1,000	0	1,000	929	
											36
0	0	0	0	0	0	0	0	0	0	0	
12	0	0	0	0	0	0	0	0	0	13	
0	0	0	0	0	0	0	0	0	0	0	
0	0	0	0	0	0	0	0	0	0	0	
988	1,000	1,000	1,000	0	0	0	1,000	1,000	1,000	987	
5	0	0	0	0	0	0	0	0	0	13	
0	0	0	0	0	0	0	0	0	0	12	
0	0	0	0	0	0	0	0	0	0	0	
0	0	0	0	0	0	0	0	0	0	0	
995	0	1,000	0	0	0	0	1,000	0	1,000	975	

E—III. 3 DISTRIBUTION OF 1,000 WORKSHOPS AND FACTORIES IN EACH DIVISION,

	State/District/City/Town with population of 50,000 and above	Minor group 281	Minor group 282	Minor group 288	Minor group 289	Major group 29	Major group 30	Major group 31	Minor group 311	Major group 32
	1	22	23	24	25	26	27	28	29	30
	Electricity	0	0	0	0	0	0	0	0	0
	Liquid fuel	0	0	0	0	0	0	0	0	0
U	Coal, wood and bagasse	0	0	0	0	0	0	0	0	0
	Other power	0	0	0	0	0	0	0	0	0
	No power	1,000	0	1,000	0	1,000	1,000	1,000	1,000	0
33	**Banda District**									
	Electricity	0	0	0	0	0	0	0	0	0
	Liquid fuel	0	0	0	0	0	0	0	0	0
R	Coal, wood and bagasse	0	0	0	0	0	0	0	0	0
	Other power	0	0	0	0	0	0	0	0	0
	No power	1,000	0	1,000	1,000	0	1,000	1,000	1,000	0
	Electricity	0	0	0	0	0	0	0	0	0
	Liquid fuel	0	0	0	0	0	0	0	0	0
U	Coal, wood and bagasse	0	0	0	0	0	0	0	0	0
	Other power	0	0	0	0	0	0	0	0	0
	No power	1,000	0	1,000	0	0	1,000	1,000	1,000	0
34	**Kheri District**									
	Electricity	0	0	0	0	0	0	0	0	0
	Liquid fuel	0	0	0	0	0	0	0	0	0
R	Coal, wood and bagasse	0	0	0	0	0	0	0	0	0
	Other power	0	0	0	91	0	0	0	0	0
	No power	1,000	1,000	1,000	909	0	1,000	1,000	1,000	0
	Electricity	0	0	0	0	0	500	0	0	0
	Liquid fuel	0	0	0	0	0	0	0	0	0
U	Coal, wood and bagasse	0	0	0	0	0	0	0	0	0
	Other power	0	0	0	0	0	0	0	0	0
	No power	1,000	0	1,000	1,000	0	500	1,000	1,000	0
35	**Sitapur District**									
	Electricity	0	500	0	0	0	0	0	0	0
	Liquid fuel	0	0	0	0	0	0	0	0	0
R	Coal, wood and bagasse	0	0	0	0	0	0	0	0	0
	Other power	0	0	0	0	0	0	0	0	0
	No power	1,000	500	0	1,000	1,000	0	1,000	0	1,000
	Electricity	31	0	0	120	0	0	0	0	0
	Liquid fuel	0	0	0	40	0	0	0	0	0
U	Coal, wood and bagasse	0	0	0	0	0	0	0	0	0
	Other power	0	0	0	0	0	0	0	0	0
	No power	969	0	0	840	0	1,000	1,000	1,000	0
	Sitapur M. B.									
	Electricity	0	0	0	100	0	0	0	0	0
	Liquid fuel	0	0	0	0	0	0	0	0	0
	Coal, wood and bagasse	0	0	0	0	0	0	0	0	0
	Other power	0	0	0	0	0	0	0	0	0
	No power	1,000	0	0	900	0	0	1,000	1,000	0
36	**Hardoi District**									
	Electricity	0	0	0	0	0	0	0	0	0
	Liquid fuel	0	0	0	0	0	0	0	0	0
R	Coal, wood and bagasse	0	0	0	0	0	0	0	0	0
	Other power	0	0	0	0	0	0	0	0	0
	No power	1,000	1,000	1,000	1,000	0	0	1,000	1,000	0
	Electricity	83	0	0	0	0	0	0	0	0
	Liquid fuel	83	0	0	0	0	0	0	0	0
U	Coal, wood and bagasse	0	0	0	0	0	0	0	0	0
	Other power	0	0	0	0	0	0	0	0	0
	No power	834	1,000	1,000	1,000	0	1,000	1,000	1,000	0

MAJOR GROUP AND SELECTED MINOR GROUPS BY KIND OF FUEL OR POWER USED

Major group 33	Major group 34&35	Minor group 350	Major group 36	Minor group 365	Minor group 369	Major group 37	Major group 38	Minor group 388	Major group 39	Minor group 393	Minor group 399	Serial no.
31	32	33	34	35	36	37	38	39	40	41	42	
0	0	0	0	0	0	0	65	0	0	0	0	
200	0	0	0	0	0	0	0	0	0	0	0	
0	0	0	1,000	0	1,000	0	0	0	26	31	0	
0	292	292	0	0	0	0	0	0	0	0	0	
800	708	708	0	0	0	1,000	935	1,000	974	969	1,000	
												33
0	0	0	0	0	0	0	0	0	4	0	6	
0	5	0	0	0	0	0	0	0	37	0	48	
18	15	0	21	0	54	0	0	0	83	29	101	
0	98	0	0	0	0	0	0	0	14	0	18	
982	882	1,000	979	1,000	946	1,000	1,000	1,000	862	971	827	
0	0	0	42	0	0	0	0	0	58	0	125	
0	0	0	0	0	0	0	0	0	57	0	125	
0	0	0	333	0	571	0	0	0	0	0	0	
0	0	0	0	0	0	0	0	0	0	0	0	
0	1,000	1,000	625	1,000	429	1,000	1,000	1,000	885	1,000	750	
												34
0	0	0	11	87	0	0	0	0	5	11	0	
0	0	0	105	870	0	0	0	0	24	0	41	
0	0	0	110	0	127	0	0	0	962	989	0	
0	37	0	10	0	12	0	0	0	0	0	0	
1,000	963	1,000	764	43	861	1,000	1,000	1,000	9	0	959	
140	250	0	241	0	667	125	0	0	76	0	182	
46	0	0	276	0	333	0	0	0	31	0	73	
0	250	0	0	0	0	0	0	0	832	1,000	0	
23	0	0	0	0	0	0	204	235	0	0	0	
791	500	1,000	483	1,000	0	875	796	765	61	0	745	
												35
0	0	0	0	0	0	0	0	0	0	0	0	
0	0	0	0	0	0	0	0	0	0	0	0	
0	52	0	0	0	0	0	0	0	0	0	0	
0	0	0	0	0	0	0	0	0	0	0	0	
1,000	948	1,000	1,000	0	1,000	1,000	1,000	1,000	1,000	1,000	1,000	
0	0	0	129	0	158	0	16	0	0	0	0	
0	0	0	0	0	0	0	0	0	0	0	0	
0	0	0	32	0	53	0	8	0	0	0	0	
0	0	0	0	0	0	0	0	0	0	0	0	
1,000	1,000	1,000	839	1,000	789	1,000	976	1,000	1,000	1,000	1,000	
0	0	0	375	0	375	0	24	0	0	0	0	
0	0	0	0	0	0	0	0	0	0	0	0	
0	0	0	125	0	125	0	0	0	0	0	0	
0	0	0	0	0	0	0	0	0	0	0	0	
1,000	1,000	1,000	500	0	500	1,000	976	1,000	1,000	1,000	1,000	
												36
0	0	0	0	0	0	0	0	0	0	0	0	
0	0	0	0	0	0	0	0	0	0	0	0	
0	45	0	0	0	0	826	0	0	1,000	1,000	1,000	
0	0	0	0	0	0	0	0	0	0	0	0	
1,000	955	1,000	1,000	1,000	1,000	174	1,000	1,000	0	0	0	
0	0	0	0	0	0	0	22	0	13	0	33	
0	0	0	0	0	0	0	0	0	0	0	0	
0	0	0	13	0	0	0	0	0	960	1,000	967	
0	0	0	13	143	0	0	0	0	0	0	0	
1,000	1,000	1,000	974	857	1,000	1,000	978	1,000	27	0	0	

E—III. 3 DISTRIBUTION OF 1,000 WORKSHOPS AND FACTORIES IN EACH DIVISION,

State/District/City/Town with population of 50,000 and above		All factories and workshops (Manufacturing)	Major group 20	Minor group 200	Minor group 202	Minor group 207	Minor group 209	Major group 21	Major group 22	Minor group 220
1		2	3	4	5	6	7	8	9	10
37 Unnao District										
	Electricity	9	24	56	167	12	0	0	0	0
	Liquid fuel	134	394	933	0	266	0	0	0	0
R	Coal, wood and bagasse	335	410	11	0	0	1,000	0	0	0
	Other power	N	2	0	0	6	0	0	0	0
	No power	522	170	0	833	716	0	1,000	1,000	0
	Electricity	116	259	765	0	400	0	1,000	0	0
	Liquid fuel	32	69	235	0	0	0	0	0	0
U	Coal, wood and bagasse	286	603	0	0	0	1,000	0	0	0
	Other power	5	17	0	0	200	0	0	0	0
	No power	561	52	0	0	400	0	0	1,000	0
38 Lucknow District										
	Electricity	11	19	35	0	10	0	1,000	0	0
	Liquid fuel	150	394	953	125	10	0	0	0	0
R	Coal, wood and bagasse	366	310	0	250	30	1,000	0	0	0
	Other power	0	0	0	0	0	0	0	0	0
	No power	473	277	12	625	950	0	0	1,000	0
	Electricity	153	180	981	0	648	0	500	37	0
	Liquid fuel	1	2	8	0	0	1	143	0	0
U	Coal, wood and bagasse	345	745	4	0	0	999	0	0	0
	Other power	0	0	0	0	0	0	0	0	0
	No power	501	73	7	1,000	352	0	357	963	1,000
Lucknow M. C.										
	Electricity	164	200	1,000	0	1,000	0	714	41	0
	Liquid fuel	N	0	0	0	0	0	286	0	0
	Coal, wood and bagasse	347	798	0	0	0	1,000	0	0	0
	Other power	0	0	0	0	0	0	0	0	0
	No power	489	2	0	1,000	0	0	0	959	1,000
39 Rae Bareli District										
	Electricity	5	11	19	0	0	0	500	0	0
	Liquid fuel	191	564	825	0	343	0	500	0	0
R	Coal, wood and bagasse	7	9	15	0	0	0	0	0	0
	Other power	0	0	0	0	0	0	0	0	0
	No power	797	416	141	0	657	1,000	0	1,000	1,000
	Electricity	71	255	641	0	0	22	250	0	0
	Liquid fuel	37	127	333	0	0	0	0	0	0
U	Coal, wood and bagasse	3	10	26	0	0	0	0	0	0
	Other power	0	0	0	0	0	0	0	0	0
	No power	889	608	0	0	1,000	978	750	1,000	1,000
40 Bahraich District										
	Electricity	13	30	74	0	11	0	0	0	0
	Liquid fuel	97	265	893	143	12	0	0	0	0
R	Coal, wood and bagasse	339	112	33	857	0	1,000	571	0	0
	Other power	19	0	0	0	0	0	0	0	0
	No power	532	593	0	0	977	0	429	1,000	0
	Electricity	98	353	718	0	125	0	1,000	0	0
	Liquid fuel	31	132	282	0	0	0	0	0	0
U	Coal, wood and bagasse	363	383	0	0	0	1,000	0	0	0
	Other power	0	0	0	0	0	0	0	0	0
	No power	508	132	0	0	875	0	0	1,000	0
Bahraich M. B.										
	Electricity	148	591	961	0	429	0	1,000	0	0
	Liquid fuel	5	23	39	0	0	0	0	0	0
	Coal wood and bagasse	341	329	0	0	0	1,000	0	0	0
	Other power	0	0	0	0	0	0	0	0	0
	No power	506	57	0	0	571	0	0	0	0

MAJOR GROUP AND SELECTED MINOR GROUPS BY KIND OF FUEL OR POWER USED

Major group 23	Minor group 231	Minor group 235	Major group 24	Major group 25	Major group 26	Minor group 264	Major group 27	Minor group 270	Minor group 273	Major group 28	Serial no.
11	12	13	14	15	16	17	18	19	20	21	
											37
0	0	0	0	0	0	0	0	0	0	6	
82	1,000	0	0	0	0	0	0	0	0	35	
0	0	0	0	0	0	0	0	0	0	0	
0	0	0	0	0	0	0	0	0	0	0	
918	0	1,000	0	1,000	0	0	1,000	0	1,000	959	
200	0	0	0	0	0	0	0	0	0	0	
0	0	0	0	0	0	0	0	0	0	77	
0	0	0	0	0	0	0	0	0	0	0	
0	0	0	0	0	0	0	0	0	0	0	
800	0	1,000	0	0	0	0	1,000	0	1,000	923	
											38
37	0	0	0	0	0	0	0	0	0	0	
37	0	0	0	0	0	0	0	0	0	0	
0	0	0	0	0	0	0	0	0	0	0	
0	0	0	0	0	0	0	0	0	0	0	
926	0	1,000	0	0	0	0	1,000	0	1,000	1,000	
779	0	91	0	0	0	0	7	0	3	305	
0	0	0	0	0	0	0	0	0	0	0	
81	0	0	1,000	0	0	0	0	0	0	0	
0	0	0	0	0	0	0	0	0	0	0	
140	0	909	0	0	0	0	993	1,000	997	695	
784	0	91	0	0	0	0	6	0	3	304	
0	0	0	0	0	0	0	0	0	0	0	
81	0	0	1,000	0	0	0	0	0	0	0	
0	0	0	0	0	0	0	0	0	0	0	
135	0	909	0	0	0	0	994	1,000	997	696	
											39
0	0	0	0	0	0	0	0	0	0	0	
0	0	0	1,000	0	0	0	0	0	0	0	
0	0	0	0	0	0	0	0	0	0	0	
0	0	0	0	0	0	0	0	0	0	0	
1,000	0	0	0	0	0	0	1,000	0	1,000	1,000	
0	0	0	0	0	0	0	0	0	0	67	
0	0	0	0	0	1,000	0	0	0	0	0	
0	0	0	0	0	0	0	0	0	0	0	
0	0	0	0	0	0	0	0	0	0	0	
0	0	0	0	0	0	0	1,000	0	1,000	933	
											40
400	0	0	0	0	0	0	0	0	0	0	
0	0	0	0	0	0	0	0	0	0	9	
0	0	0	0	0	0	0	0	0	0	0	
0	0	0	0	0	0	0	0	0	0	0	
600	0	1,000	0	0	0	0	1,000	1,000	1,000	991	
308	0	0	0	0	0	0	0	0	0	64	
0	0	0	0	0	0	0	0	0	0	0	
0	0	0	0	0	0	0	0	0	0	0	
0	0	0	0	0	0	0	0	0	0	0	
692	0	0	0	0	1,000	0	1,000	0	0	936	
375	0	0	0	0	0	0	0	0	0	167	
0	0	0	0	0	0	0	0	0	0	0	
0	0	0	0	0	0	0	0	0	0	0	
0	0	0	0	0	0	0	0	0	0	0	
625	0	0	0	0	1,000	0	1,000	0	1,000	833	

E—III. 3 DISTRIBUTION OF 1,000 WORKSHOPS AND FACTORIES IN EACH DIVISION,

	State/District/City/Town with population of 50,000 and above	Minor group 281	Minor group 282	Minor group 288	Minor group 289	Major group 29	Major group 30	Major group 31	Minor group 311	Major group 32
	1	22	23	24	25	26	27	28	29	30
37	**Unnao District**									
	Electricity	0	0	0	0	0	0	0	0	0
	Liquid fuel	0	0	0	0	0	0	0	0	0
R	Coal, wood and bagasse	0	0	0	0	0	0	0	0	0
	Other power	0	0	0	0	0	0	0	0	0
	No power	1,000	1,000	1,000	1,000	0	0	1,000	1,000	0
	Electricity	0	0	0	0	0	0	0	0	0
	Liquid fuel	0	0	0	0	0	0	0	0	0
U	Coal, wood and bagasse	0	0	0	0	0	0	0	0	0
	Other power	0	0	0	0	0	0	0	0	0
	No power	1,000	0	0	1,000	0	1,000	1,000	1,000	0
38	**Lucknow District**									
	Electricity	0	0	0	0	0	0	0	0	0
	Liquid fuel	0	0	0	0	0	0	0	0	0
R	Coal, wood and bagasse	0	0	0	0	0	0	0	0	0
	Other power	0	0	0	0	0	0	0	0	0
	No power	0	1,000	1,000	1,000	0	0	1,000	1,000	0
	Electricity	0	0	0	0	718	321	2	0	222
	Liquid fuel	0	0	0	0	0	0	0	0	0
U	Coal, wood and bagasse	0	0	0	0	0	0	0	0	0
	Other power	0	0	0	0	0	0	0	0	0
	No power	1,000	1,000	1,000	1,000	282	679	998	1,000	778
	Lucknow M. C.									
	Electricity	0	0	0	0	1,000	329	3	0	222
	Liquid fuel	0	0	0	0	0	0	0	0	0
	Coal, wood and bagasse	0	0	0	0	0	0	0	0	0
	Other power	0	0	0	0	0	0	0	0	0
	No power	1,000	1,000	1,000	1,000	0	671	997	1,000	778
39	**Rae Bareli District**									
	Electricity	0	0	0	0	0	0	0	0	0
	Liquid fuel	0	0	0	0	0	1,000	38	0	0
R	Coal, wood and bagasse	0	0	0	0	0	0	0	0	0
	Other power	0	0	0	0	0	0	0	0	0
	No power	0	1,000	1,000	1,000	0	0	962	1,000	0
	Electricity	0	0	0	0	0	0	0	0	0
	Liquid fuel	0	0	0	0	0	0	0	0	0
U	Coal, wood and bagasse	0	0	0	0	0	0	0	0	0
	Other power	0	0	0	0	0	0	0	0	0
	No power	1,000	0	1,000	1,000	0	1,000	1,000	1,000	0
40	**Bahraich District**									
	Electricity	0	0	0	0	0	0	0	0	0
	Liquid fuel	0	0	0	0	0	0	0	0	0
R	Coal, wood and bagasse	0	0	0	0	0	0	0	0	0
	Other power	0	0	0	0	0	0	0	0	0
	No power	0	1,000	1,000	1,000	0	0	1,000	1,000	0
	Electricity	61	0	0	0	0	0	0	0	0
	Liquid fuel	0	0	0	0	0	0	0	0	0
U	Coal, wood and bagasse	0	0	0	0	0	0	0	0	0
	Other power	0	0	0	0	0	0	0	0	0
	No power	939	0	0	1,000	0	1,000	1,000	1,000	0
	Bahraich M. B.									
	Electricity	143	0	0	0	0	0	0	0	0
	Liquid fuel	0	0	0	0	0	0	0	0	0
	Coal, wood and bagasse	0	0	0	0	0	0	0	0	0
	Other power	0	0	0	0	0	0	0	0	0
	No power	857	0	0	1,000	0	1,000	1,000	1,000	0

MAJOR GROUP AND SELECTED MINOR GROUPS BY KIND OF FUEL OR POWER USED

Major group 33	Major group 34 & 35	Minor group 350	Major group 36	Minor group 365	Minor group 369	Major group 37	Major group 38	Minor group 388	Major group 39	Minor group 393	Minor group 399	Serial no.
31	32	33	34	35	36	37	38	39	40	41	42	
												37
0	0	0	0	0	0	0	0	0	3	7	0	
0	0	0	0	0	0	0	0	0	0	0	0	
0	0	0	907	0	1,000	0	0	0	975	993	1,000	
0	0	0	0	0	0	0	0	0	0	0	0	
1,000	1,000	1,000	93	1,000	0	0	1,000	1,000	22	0	0	
0	0	0	600	0	750	0	0	0	0	0	0	
0	200	0	0	0	0	0	0	0	0	0	0	
0	0	0	200	0	250	0	0	0	947	1,000	1,000	
0	0	0	0	0	0	0	0	0	0	0	0	
1,000	800	1,000	200	1,000	0	0	1,000	1,000	53	0	0	
												38
0	0	0	63	1,000	33	0	0	0	4	0	0	
0	0	0	31	0	0	1,000	0	0	0	0	0	
111	13	0	594	0	634	0	0	0	985	1,000	1,000	
0	0	0	0	0	0	0	0	0	0	0	0	
889	987	1,000	312	0	333	0	1,000	1,000	11	0	0	
22	0	0	143	0	205	715	65	25	12	0	22	
0	0	0	0	0	0	0	0	0	0	0	0	
172	27	0	328	514	462	7	8	11	760	1,000	978	
0	0	0	0	0	0	0	0	0	0	0	0	
806	973	1,000	529	486	333	278	927	964	228	0	0	
22	0	0	143	0	205	715	71	30	13	0	24	
0	0	0	0	0	0	0	0	0	0	0	0	
172	28	0	328	514	462	7	10	13	739	1,000	976	
0	0	0	0	0	0	0	0	0	0	0	0	
806	972	1,000	529	486	333	278	919	957	248	0	0	
												39
0	0	0	0	0	0	0	0	0	0	0	0	
0	0	0	0	0	0	0	0	0	0	0	0	
0	53	0	0	0	0	250	0	0	0	0	0	
0	0	0	0	0	0	0	0	0	0	0	0	
1,000	947	1,000	1,000	1,000	1,000	750	1,000	1,000	1,000	1,000	1,000	
0	0	0	0	0	0	333	0	0	0	0	0	
0	0	0	0	0	0	0	0	0	0	0	0	
0	0	0	0	0	0	0	0	0	0	0	0	
0	0	0	0	0	0	0	0	0	0	0	0	
1,000	1,000	1,000	1,000	1,000	0	667	1,000	1,000	1,000	1,000	1,000	
												40
0	0	0	0	0	0	0	0	0	0	0	0	
0	0	0	0	0	0	0	0	0	0	0	0	
0	11	824	875	1,000	873	0	0	0	994	1,000	1,000	
0	0	0	125	0	127	0	0	0	0	0	0	
1,000	189	176	0	0	0	0	1,000	1,000	6	0	0	
0	0	0	57	45	36	0	0	0	0	0	0	
0	0	0	0	0	0	0	0	0	0	0	0	
167	0	0	509	0	964	0	0	0	918	1,000	1,000	
0	0	0	0	0	0	0	0	0	0	0	0	
833	1,000	1,000	434	955	0	1,000	1,000	1,000	82	0	0	
0	0	0	94	56	91	0	0	0	0	0	0	
0	0	0	0	0	0	0	0	0	0	0	0	
333	0	0	312	0	909	0	0	0	911	1,000	1000	
0	0	0	0	0	0	0	0	0	0	0	0	
667	1,000	1,000	594	944	0	0	1,000	1,000	89	0	0	

E—III. 3 DISTRIBUTION OF 1,000 WORKSHOPS AND FACTORIES IN EACH DIVISION,

State/District/City/Town with population of 50,000 and above	All factories and workshops (Manufacturing)	Major group 20	Minor group 200	Minor group 202	Minor group 207	Minor group 209	Major group 21	Major group 22	Minor group 220
1	2	3	4	5	6	7	8	9	10
41 Gonda District									
Electricity	1	3	100	0	0	0	0	0	0
Liquid fuel	11	24	900	0	0	0	0	0	0
R Coal, wood and bagasse	226	88	0	0	0	1,000	0	0	0
Other power	0	0	0	0	0	0	0	0	0
No power	762	885	0	1,000	1,000	0	1,000	1,000	0
Electricity	85	236	728	0	0	0	334	0	0
Liquid fuel	56	144	272	0	42	102	0	0	0
U Coal, wood and bagasse	392	458	0	0	0	898	333	0	0
Other power	1	0	0	0	0	0	0	0	0
No power	466	162	0	0	958	0	333	1,000	0
42 Bara Banki District									
Electricity	5	14	63	0	0	0	667	0	0
Liquid fuel	43	179	845	0	0	4	0	0	0
R Coal, wood and bagasse	185	234	92	0	0	996	0	214	0
Other power	0	0	0	0	0	0	0	0	0
No power	767	573	0	1,000	1,000	0	333	786	1,000
Electricity	26	183	675	0	50	0	750	0	0
Liquid fuel	17	89	300	0	0	0	250	0	0
U Coal, wood and bagasse	132	544	25	0	0	1,000	0	0	0
Other power	0	0	0	0	0	0	0	0	0
No power	825	184	0	0	950	0	0	1,000	1,000
43 Faizabad District									
Electricity	11	9	40	0	0	0	0	0	0
Liquid fuel	28	51	196	12	1	0	0	0	0
R Coal, wood and bagasse	56	74	5	208	1	5	0	0	0
Other power	106	234	5	355	481	0	0	0	0
No power	799	632	754	425	517	995	0	1,000	1,000
Electricity	25	36	95	0	16	0	1,000	0	0
Liquid fuel	46	22	58	0	5	0	0	0	0
U Coal, wood and bagasse	38	37	0	37	0	62	0	83	91
Other power	7	13	0	0	22	20	0	0	0
No power	884	892	847	963	957	918	0	917	909
Faizabad-*cum*-Ayodhya M. B.									
Electricity	117	272	667	0	103	0	1,000	0	0
Liquid fuel	4	11	14	0	35	0	0	0	0
Coal, wood and bagasse	84	73	0	1,000	0	77	0	0	0
Other power	34	99	0	0	138	192	0	0	0
No power	761	545	319	0	724	731	0	1,000	1,000
44 Sultanpur District									
Electricity	2	4	23	0	2	0	0	0	0
Liquid fuel	29	64	428	20	12	4	0	57	0
R Coal, wood and bagasse	27	12	3	180	6	0	0	0	0
Other power	100	198	83	560	365	7	0	0	0
No power	842	722	463	240	615	989	1,000	943	1,000
Electricity	5	0	0	0	0	0	0	0	0
Liquid fuel	11	63	267	0	0	0	0	0	0
U Coal, wood and bagasse	3	0	0	0	0	0	0	0	0
Other power	0	0	0	0	0	0	0	0	0
No power	981	937	733	0	1,000	1,000	1,000	1,000	0
45 Pratapgarh District									
Electricity	N	0	0	0	0	0	0	0	0
Liquid fuel	74	129	822	48	8	1	0	600	600
R Coal, wood and bagasse	95	47	59	24	1	94	0	0	0
Other power	272	400	75	639	593	294	0	0	0
No power	559	424	44	289	398	611	0	400	400

MAJOR GROUP AND SELECTED MINOR GROUPS BY KIND OF FUEL OR POWER USED

Major group 23	Minor group 231	Minor group 235	Major group 24	Major group 25	Major group 26	Minor group 264	Major group 27	Minor group 270	Minor group 273	Major group 28	Serial no.
11	12	13	14	15	16	17	18	19	20	21	
											41
0	0	0	0	0	0	0	0	0	0	0	
0	0	0	0	0	0	0	0	0	0	0	
0	0	0	0	0	0	0	0	0	0	0	
0	0	0	0	0	0	0	0	0	0	0	
1,000	1,000	1,000	0	1,000	0	0	0	0	1,000	1,000	
0	0	0	0	0	0	0	0	0	0	13	
0	0	0	0	0	0	0	0	0	0	25	
0	0	0	0	0	0	0	0	0	0	0	
0	0	0	0	0	0	0	0	0	0	0	
1,000	0	1,000	0	0	0	0	1,000	0	1,000	962	
											42
1	0	0	0	0	0	0	0	0	0	8	
1	0	0	0	0	0	0	4	0	0	5	
0	0	0	0	0	0	0	0	0	0	0	
0	0	0	0	0	0	0	0	0	0	0	
998	0	1,000	0	1,000	0	0	996	0	1,000	987	
4	0	0	0	0	0	0	0	0	0	74	
4	0	0	0	0	0	0	0	0	0	0	
3	0	1	0	0	0	0	0	0	0	0	
0	0	0	0	0	0	0	0	0	0	0	
989	0	999	0	1,000	1,000	0	1,000	1,000	1,000	926	
											43
0	0	0	0	0	0	0	0	0	0	0	
65	0	83	0	0	0	0	0	0	0	10	
2	0	0	600	0	816	0	0	0	0	9	
0	0	0	400	0	0	0	0	0	0	0	
933	1,000	917	0	1,000	184	0	1,000	1,000	1,000	981	
7	0	0	0	0	0	0	0	0	0	268	
321	0	0	0	0	0	0	0	0	0	0	
26	0	0	0	0	0	0	0	0	0	25	
0	0	0	0	0	0	0	0	0	0	0	
646	1,000	1,000	1,000	1,000	0	0	1,000	1,000	1,000	707	
19	0	0	0	0	0	0	0	0	0	500	
0	0	0	0	0	0	0	0	0	0	0	
0	0	0	0	0	0	0	0	0	0	0	
0	0	0	0	0	0	0	0	9	9	0	
981	0	1,000	0	0	0	0	1,000	1,000	1,000	500	
											44
0	0	0	0	0	0	0	0	0	0	0	
4	0	4	0	0	0	0	0	0	0	0	
0	0	0	0	0	500	0	0	0	0	83	
7	0	7	0	0	500	0	0	0	0	0	
989	1,000	989	0	1,000	0	0	1,000	0	1,000	917	
0	0	0	0	0	0	0	0	0	0	222	
0	0	0	0	0	0	0	0	0	0	0	
0	0	0	0	0	0	0	0	0	0	0	
0	0	0	0	0	0	0	0	0	0	0	
1,000	0	1,000	0	1,000	0	0	1,000	0	1,000	778	
											45
0	0	0	0	0	0	0	0	0	0	0	
11	0	16	0	0	0	0	10	0	11	14	
0	0	0	0	0	857	0	0	0	0	14	
81	208	0	0	0	143	0	78	0	29	123	
908	792	984	0	1,000	0	0	912	1,000	960	849	

E—III. 3 DISTRIBUTION OF 1,000 WORKSHOPS AND FACTORIES IN EACH DIVISION,

	State/District/City/Town with population of 50,000 and above	Minor group 281	Minor group 282	Minor group 288	Minor group 289	Major group 29	Major group 30	Major group 31	Minor group 311	Major group 32
	1	22	23	24	25	26	27	28	29	30
41	**Gonda District**									
	Electricity	0	0	0	0	0	0	0	0	0
	Liquid fuel	0	0	0	0	0	0	0	0	0
R	Coal, wood and bagasse	0	0	0	0	0	0	0	0	0
	Other power	0	0	0	0	0	0	0	0	0
	No power	1,000	1,000	1,000	1,000	0	0	1,000	1,000	0
	Electricity	0	0	0	0	0	0	0	0	0
	Liquid fuel	0	0	0	0	0	0	0	0	0
U	Coal, wood and bagasse	0	0	0	0	0	0	0	0	0
	Other power	0	0	0	0	0	0	0	0	0
	No power	1,000	0	1,000	1,000	0	1,000	1,000	1,000	1,000
42	**Bara Banki District**									
	Electricity	0	0	0	9	0	0	0	0	0
	Liquid fuel	0	0	0	0	0	0	0	0	0
R	Coal, wood and bagasse	0	0	0	0	0	0	0	0	0
	Other power	0	0	0	0	0	0	0	0	0
	No power	1,000	1,000	1,000	991	0	1,000	1,000	1,000	1,000
	Electricity	0	0	0	0	1,000	0	0	0	0
	Liquid fuel	0	0	0	0	0	0	0	0	0
U	Coal, wood and bagasse	0	0	0	0	0	0	0	0	0
	Other power	0	0	0	0	0	0	0	0	0
	No power	0	1,000	1,000	1,000	0	1,000	1,000	1,000	0
43	**Faizabad District**									
	Electricity	0	0	0	0	0	0	0	0	0
	Liquid fuel	0	0	0	0	0	0	0	0	0
R	Coal, wood and bagasse	0	1,000	0	0	0	0	0	0	0
	Other power	0	0	0	0	0	0	0	0	0
	No power	1,000	0	1,000	1,000	1,000	1,000	1,000	1,000	0
	Electricity	154	800	0	0	0	0	0	0	0
	Liquid fuel	0	0	0	0	0	0	0	0	0
U	Coal, wood and bagasse	0	0	0	77	0	0	0	0	0
	Other power	0	0	0	0	0	0	0	0	0
	No power	846	200	1,000	923	1,000	0	1,000	1,000	0
	Faizabad-*cum* Ayodhya M. B.									
	Electricity	182	1,000	0	0	0	333	0	0	0
	Liquid fuel	0	0	0	0	0	0	0	0	0
	Coal, wood and bagasse	0	0	0	0	0	667	0	0	0
	Other power	0	0	0	0	0	0	0	0	0
	No power	818	0	1,000	0	1,000	0	1,000	1,000	0
44	**Sultanpur District**									
	Electricity	0	0	0	0	0	0	0	0	0
	Liquid fuel	0	0	0	0	0	0	0	0	0
R	Coal, wood and bagasse	1,000	0	0	0	0	0	0	0	0
	Other power	0	0	0	0	0	0	42	37	0
	No power	0	0	1,000	0	0	0	958	963	0
	Electricity	1,000	0	0	0	0	0	0	0	0
	Liquid fuel	0	0	0	0	0	0	0	0	0
U	Coal, wood and bagasse	0	0	0	0	0	0	0	0	0
	Other power	0	0	0	0	0	0	0	0	0
	No power	0	0	1,000	0	0	1,000	1,000	0	0
45	**Pratapgarh District**									
	Electricity	0	0	0	0	0	0	0	0	0
	Liquid fuel	0	29	0	0	0	0	0	0	0
R	Coal, wood and bagasse	39	0	0	0	0	0	0	0	0
	Other power	192	114	0	0	0	0	20	18	0
	No power	769	857	1,000	1,000	0	0	980	982	0

MAJOR GROUP AND SELECTED MINOR GROUPS BY KIND OF FUEL OR POWER USED

Major group 33	Major group 34 & 35	Minor group 350	Major group 36	Minor group 365	Minor group 369	Major group 37	Major group 38	Minor group 388	Major group 39	Minor group 393	Minor group 399	Serial no.
31	32	33	34	35	36	37	38	39	40	41	42	
												41
0	0	0	0	0	0	0	18	0	0	0	0	
0	0	0	0	0	0	0	17	0	0	0	0	
0	0	0	747	0	801	0	0	0	995	1,000	1,000	
0	0	0	0	0	0	0	0	0	0	0	0	
1,000	1,000	1,000	253	1,000	199	0	965	1,000	5	0	0	
0	75	0	66	0	136	250	47	0	15	0	73	
0	38	0	131	0	273	0	0	0	18	4	59	
0	19	0	344	364	591	0	0	0	938	996	868	
0	0	0	16	0	0	0	0	0	0	0	0	
1,000	868	1,000	443	636	0	750	953	1,000	29	0	0	
												42
0	0	0	0	0	0	1,000	0	0	0	0	0	
0	0	0	7	0	0	0	0	0	0	0	0	
0	0	0	0	0	0	0	0	0	1,000	1,000	1,000	
0	0	0	0	0	0	0	0	0	0	0	0	
1,000	1,000	1,000	993	1,000	1,000	0	1,000	1,000	0	0	0	
0	0	0	0	0	0	0	0	0	9	0	20	
0	0	0	0	0	0	0	0	0	68	0	157	
31	0	0	565	0	867	0	0	0	846	1,000	823	
0	0	0	0	0	0	0	0	0	0	0	0	
969	1,000	1,000	435	1,000	133	0	1,000	1,000	77	0	0	
												43
0	0	0	0	0	0	0	0	0	37	4	48	
0	3	0	0	0	0	0	0	0	9	0	13	
0	119	0	81	0	39	0	0	0	55	3	73	
0	64	73	14	0	0	0	0	0	0	0	0	
1,000	814	927	905	1,000	961	1,000	1,000	1,000	899	993	866	
500	4	0	12	0	0	38	20	0	6	0	6	
500	0	0	0	0	0	0	0	0	60	0	86	
0	0	0	276	0	258	0	0	0	0	0	0	
0	17	17	4	0	0	0	3	6	0	0	0	
0	979	983	708	1,000	742	962	977	994	934	1,000	908	
500	21	0	49	0	0	39	389	0	22	0	31	
500	0	0	0	0	0	0	0	0	0	0	0	
0	0	0	790	0	942	0	0	0	0	0	0	
0	85	120	16	0	0	0	56	91	0	0	0	
0	894	880	145	1,000	58	961	555	909	978	0	969	
												44
0	0	0	0	0	0	0	0	0	0	0	0	
0	2	0	0	0	0	0	0	0	3	0	5	
0	1	0	161	0	134	0	0	0	107	7	190	
0	63	14	111	0	134	0	0	0	19	13	27	
1,000	934	986	728	1,000	732	0	1,000	1,000	871	980	778	
0	0	0	0	0	0	0	0	0	0	0	0	
0	0	0	0	0	0	0	0	0	0	0	0	
0	0	0	111	0	0	0	0	0	0	0	0	
0	0	0	0	0	0	0	0	0	0	0	0	
1,000	1,000	1,000	889	0	1,000	0	1,000	1,000	1,000	1,000	1,000	
												45
0	0	0	0	0	0	0	15	0	0	0	0	
0	0	0	11	0	14	0	0	0	6	0	7	
0	0	0	574	91	714	0	53	0	291	78	343	
0	163	113	115	0	143	0	152	154	160	78	181	
1,000	837	887	300	909	129	0	780	846	543	844	469	

E—III. 3 DISTRIBUTION OF 1,000 WORKSHOPS AND FACTORIES IN EACH DIVISION,

State/District/City/Town with population of 50,000 and above		All Factories and workshops (Manufacturing)	Major group 20	Minor group 200	Minor group 202	Minor group 207	Minor group 209	Major group 21	Major group 22	Minor group 220
1		2	3	4	5	6	7	8	9	10
	Electricity	50	94	419	0	45	0	0	0	0
	Liquid fuel	38	94	323	0	91	22	0	0	0
U	Coal, wood and bagasse	0	0	0	0	0	0	0	0	0
	Other power	79	154	0	0	682	88	0	0	0
	No power	833	658	258	0	182	890	1,000	1,000	0
46 Basti District										
	Electricity	1	4	34	0	0	0	0	0	0
	Liquid fuel	39	79	808	2	12	0	0	0	0
R	Coal, wood and bagasse	61	61	12	241	16	125	0	0	0
	Other power	118	260	12	328	337	44	0	100	143
	No power	781	596	134	429	635	831	0	900	857
	Electricity	31	0	0	0	0	0	0	0	0
	Liquid fuel	31	0	0	0	0	176	0	0	0
U	Coal, wood and bagasse	31	111	0	0	0	0	0	0	0
	Other power	138	500	1,000	0	0	0	0	0	0
	No power	769	389	0	0	0	824	0	0	0
47 Gorakhpur District										
	Electricity	10	18	26	11	18	0	111	0	0
	Liquid fuel	123	233	938	11	6	0	0	100	100
R	Coal, wood and bagasse	86	20	7	32	10	17	0	0	0
	Other power	239	385	0	903	557	0	0	0	0
	No power	542	344	29	43	409	983	889	900	900
	Electricity	48	95	315	0	0	0	667	0	0
	Liquid fuel	44	190	630	0	0	0	0	0	0
U	Coal, wood and bagasse	26	17	0	0	0	29	0	0	0
	Other power	19	89	0	0	682	10	0	0	0
	No power	863	609	55	0	318	961	333	1,000	1,000
Gorakhpur M. B.										
	Electricity	56	100	314	0	0	0	667	0	0
	Liquid fuel	50	200	627	0	0	0	0	0	0
	Coal, wood and bagasse	30	19	0	0	0	35	0	0	0
	Other power	22	100	0	0	682	12	0	0	0
	No power	842	581	59	0	318	953	333	1,000	1,000
48 Deoria District										
	Electricity	10	17	41	0	12	0	0	0	0
	Liquid fuel	110	213	715	0	17	45	0	0	0
R	Coal, wood and bagasse	58	41	63	69	8	22	500	0	0
	Other power	271	351	100	448	506	225	0	0	0
	No power	551	378	81	483	457	708	500	1,000	1,000
	Electricity	82	146	277	0	0	0	0	0	0
	Liquid fuel	172	438	702	0	133	91	0	0	0
U	Coal, wood and bagasse	137	68	0	1,000	0	227	0	1,000	0
	Other power	124	56	0	0	0	227	0	0	0
	No power	485	292	21	0	867	455	0	0	0
49 Azamgarh District										
	Electricity	2	5	18	9	3	0	0	14	14
	Liquid fuel	14	40	229	11	1	3	0	0	0
R	Coal, wood and bagasse	16	14	16	39	5	11	0	0	0
	Other power	41	92	22	419	82	10	0	0	0
	No power	927	849	715	522	909	976	0	986	986
	Electricity	3	21	125	0	0	0	0	0	0
	Liquid fuel	5	30	170	0	0	4	0	0	0
U	Coal, wood and bagasse	25	10	0	0	0	5	0	0	0
	Other power	1	4	0	0	0	5	0	0	0
	No power	966	935	705	1,000	1,000	986	0	1,000	1,000

MAJOR GROUP AND SELECTED MINOR GROUPS BY KIND OF FUEL OR POWER USED

Major group 23	Minor group 231	Minor group 235	Major group 24	Major group 25	Major group 26	Minor group 264	Major group 27	Minor group 270	Minor group 273	Major group 28	Serial no.
11	12	13	14	15	16	17	18	19	20	21	
59	0	0	0	0	0	0	13	0	0	56	
0	0	0	0	0	0	0	0	0	0	55	
0	0	0	0	0	0	0	0	0	0	0	
0	0	0	0	0	0	0	0	0	0	167	
941	1,000	0	0	0	0	0	987	0	1,000	722	
											46
0	0	0	0	0	0	0	0	0	0	0	
1	0	1	0	0	0	0	4	0	4	0	
N	3	0	1,000	0	0	0	46	0	50	0	
23	0	25	0	0	0	0	177	0	190	149	
976	997	974	0	1,000	0	0	773	1,000	756	851	
0	0	0	0	0	0	0	222	0	222	0	
0	0	0	0	0	0	0	222	0	222	0	
0	0	0	0	0	0	0	0	0	0	0	
0	0	0	0	0	0	0	0	0	0	0	
0	0	0	0	0	0	0	556	0	556	1,000	
											47
0	0	0	1,000	0	0	0	0	0	0	0	
0	0	0	0	0	0	0	0	0	0	0	
0	0	0	0	0	0	0	43	0	43	0	
83	0	84	0	0	0	0	143	0	143	0	
917	0	916	0	0	0	0	814	0	814	1,000	
0	0	0	0	0	0	0	0	0	0	77	
0	0	0	0	0	0	0	0	0	0	0	
0	0	0	0	0	0	0	0	0	0	0	
0	0	0	0	0	0	0	0	0	0	0	
1,000	1,000	1,000	0	0	0	0	1,000	0	1,000	923	
0	0	0	0	0	0	0	0	0	0	77	
0	0	0	0	0	0	0	0	0	0	0	
0	0	0	0	0	0	0	0	0	0	0	
0	0	0	0	0	0	0	0	0	0	0	
1,000	1,000	1,000	0	0	0	0	1,000	0	1,000	923	
											48
0	0	0	0	0	0	0	7	0	7	0	
0	0	0	0	0	0	0	0	0	0	0	
0	0	0	0	0	0	0	0	0	0	0	
0	0	0	0	0	0	0	239	0	241	624	
1,000	1,000	1,000	0	0	1,000	1,000	754	1,000	752	376	
1,000	0	1,000	0	0	0	0	0	0	0	83	
0	0	0	0	0	0	0	0	0	0	0	
0	0	0	0	0	0	0	0	0	0	167	
0	0	0	0	0	0	0	286	0	286	0	
0	0	0	0	0	0	0	714	0	714	750	
											49
0	0	0	0	8	0	0	0	0	0	0	
0	0	0	0	0	0	0	0	0	0	0	
0	0	0	0	0	0	0	0	0	0	3	
31	0	30	0	0	13	0	0	0	0	0	
969	0	970	0	992	987	1,000	1,000	1,000	1,000	997	
0	0	0	0	0	0	0	0	0	0	0	
0	0	0	0	1,000	0	0	0	0	0	0	
0	0	0	0	0	0	0	0	0	0	0	
0	0	0	0	0	0	0	0	0	0	0	
1,000	0	1,000	0	0	0	0	1,000	0	1,000	1,000	

E—III. 3 DISTRIBUTION OF 1,000 WORKSHOPS AND FACTORIES IN EACH DIVISION,

	State/District/City/Town with population of 50,000 and above	Minor group 281	Minor group 282	Minor group 288	Minor group 289	Major group 29	Major group 30	Major group 31	Minor group 311	Major group 32
	1	22	23	24	25	26	27	28	29	30
	Electricity	56	0	0	0	0	400	0	0	0
	Liquid fuel	55	0	0	0	0	0	0	0	0
U	Coal, wood and bagasse	0	0	0	0	0	0	0	0	0
	Other power	167	0	0	0	0	200	0	0	0
	No power	722	0	0	0	0	400	1,000	1,000	0
46	**Basti District**									
	Electricity	0	0	0	0	0	0	0	0	0
	Liquid fuel	0	0	0	0	0	0	147	147	0
R	Coal, wood and bagasse	0	0	0	0	0	0	7	7	0
	Other power	150	106	47	600	0	0	33	33	0
	No power	850	894	953	400	0	0	813	813	0
	Electricity	0	0	0	0	0	0	0	0	0
	Liquid fuel	0	0	0	0	0	0	0	0	0
U	Coal, wood and bagasse	0	0	0	0	0	0	0	0	0
	Other power	0	0	0	0	0	0	0	0	0
	No power	0	1,000	0	0	0	1,000	1,000	1,000	0
47	**Gorakhpur District**									
	Electricity	0	0	0	0	0	0	0	0	0
	Liquid fuel	0	0	0	0	0	0	0	0	0
R	Coal, wood and bagasse	0	0	0	0	0	0	0	0	0
	Other power	0	0	0	0	0	0	182	222	0
	No power	1,000	0	1,000	0	0	0	818	778	0
	Electricity	0	0	500	0	0	95	0	0	0
	Liquid fuel	0	0	0	0	0	95	0	0	0
U	Coal, wood and bagasse	0	0	0	0	0	0	0	0	0
	Other power	0	0	0	0	0	48	0	0	0
	No power	1,000	1,000	500	0	1,000	762	1,000	1,000	0
	Gorakhpur M. B.									
	Electricity	0	0	500	0	0	95	0	0	0
	Liquid fuel	0	0	0	0	0	95	0	0	0
	Coal, wood and bagasse	0	0	0	0	0	0	0	0	0
	Other power	0	0	0	0	0	48	0	0	0
	No power	1,000	1,000	500	0	1,000	762	1,000	1,000	0
48	**Deoria District**									
	Electricity	0	0	0	0	0	0	0	0	0
	Liquid fuel	0	0	0	0	0	0	0	0	0
R	Coal, wood and bagasse	0	0	0	0	0	0	0	0	0
	Other power	400	761	0	0	0	0	0	0	0
	No power	600	239	1,000	0	0	0	1,000	1,000	0
	Electricity	0	1,000	0	0	0	125	0	0	0
	Liquid fuel	0	0	0	0	0	125	0	0	0
U	Coal, wood and bagasse	333	0	0	0	0	0	0	0	0
	Other power	0	0	0	0	0	0	0	0	0
	No power	667	0	0	0	0	750	1,000	1,000	1,000
49	**Azamgarh District**									
	Electricity	0	0	0	0	0	0	0	0	0
	Liquid fuel	0	0	0	0	0	0	0	0	0
R	Coal, wood and bagasse	0	17	0	0	0	0	0	0	0
	Other power	0	0	0	0	0	1,000	0	0	0
	No power	1,000	983	1,000	0	0	0	1,000	1,000	0
	Electricity	0	0	0	0	0	0	0	0	0
	Liquid fuel	0	0	0	0	0	0	0	0	0
U	Coal, wood and bagasse	0	0	0	0	0	0	0	0	0
	Other power	0	0	0	0	0	20	0	0	0
	No power	1,000	0	1,000	0	0	980	1,000	1,000	0

MAJOR GROUP AND SELECTED MINOR GROUPS BY KIND OF FUEL OR POWER USED

Major group 33	Major group 34 & 35	Minor group 350	Major group 36	Minor group 365	Minor group 369	Major group 37	Major group 38	Minor group 388	Major group 39	Minor group 393	Minor group 399	Serial no.
31	32	33	34	35	36	37	38	39	40	41	42	
333	0	0	0	0	0	0	0	0	15	0	50	
0	0	0	0	0	0	0	0	0	15	0	0	
0	0	0	0	0	0	0	0	0	0	0	0	
0	0	0	0	0	0	0	89	93	31	32	50	
667	1,000	1,000	1,000	1,000	0	0	911	907	939	968	900	
												46
0	0	0	0	0	0	0	0	0	0	0	0	
0	81	88	0	0	0	0	0	0	52	0	77	
0	1	0	305	642	1,000	0	11	12	205	92	257	
0	81	54	52	0	0	0	43	49	108	204	65	
1,000	837	858	643	358	0	0	946	939	635	704	601	
0	0	0	0	0	0	0	0	0	0	0	0	
0	0	0	0	0	0	0	0	0	0	0	0	
0	0	0	0	0	0	0	0	0	0	0	0	
0	0	0	0	0	0	0	0	0	0	0	0	
0	1,000	0	0	0	0	0	1,000	1,000	1,000	1,000	1,000	
												47
0	0	0	0	0	0	0	0	0	0	0	0	
0	0	0	0	0	0	0	0	0	0	0	0	
500	93	87	893	250	1,000	0	34	44	371	431	357	
500	89	97	0	0	0	0	0	0	57	276	0	
0	818	816	107	750	0	0	966	956	572	293	643	
0	0	0	0	0	0	333	164	66	28	0	53	
0	0	0	0	0	0	0	138	0	4	0	9	
0	0	0	313	0	333	0	26	42	96	0	210	
0	53	53	0	0	0	0	21	17	20	38	0	
0	947	947	687	0	667	667	651	875	852	962	728	
0	0	0	0	0	0	333	169	70	31	0	55	
0	0	0	0	0	0	0	143	0	5	0	9	
0	0	0	313	0	333	0	27	44	108	0	220	
0	143	143	0	0	0	0	21	18	22	46	0	
0	857	857	687	0	667	667	640	868	834	954	716	
												48
0	0	0	0	0	0	0	26	0	0	0	0	
0	0	0	0	0	0	1,000	0	0	21	58	0	
923	0	0	500	0	833	0	26	42	83	29	115	
0	270	272	200	263	167	0	51	83	70	29	94	
77	730	728	300	737	0	0	897	875	826	884	791	
0	0	0	22	42	0	0	100	0	0	0	0	
0	0	0	0	0	0	0	0	0	0	0	0	
500	0	0	289	0	1,000	0	0	0	265	258	333	
0	0	0	22	41	0	0	300	500	412	419	333	
500	1,000	0	667	917	0	0	600	500	323	323	334	
												49
7	1	0	0	0	0	0	0	0	0	0	0	
0	2	0	8	0	9	0	0	0	0	0	0	
6	16	0	233	0	469	0	0	0	20	10	24	
0	52	20	38	31	35	0	0	0	2	0	2	
987	929	980	721	969	487	0	1,000	1,000	978	990	974	
0	0	0	0	0	0	0	0	0	1	0	2	
0	0	0	0	0	0	0	0	0	2	0	3	
0	0	0	426	0	874	0	0	0	0	0	0	
0	0	0	4	0	0	0	0	0	0	0	0	
0	1,000	1,000	570	1,000	126	0	1,000	1,000	997	1,000	995	

E—III. 3 DISTRIBUTION OF 1,000 WORKSHOPS AND FACTORIES IN EACH DIVISION,

State/District/City/Town with population of 50,000 and above	All factories and workshops (Manufacturing)	Major group 20	Minor group 200	Minor group 202	Minor group 207	Minor group 209	Major group 21	Major group 22	Minor group 220
1	2	3	4	5	6	7	8	9	10
50 Jaunpur District									
Electricity	3	8	49	0	2	0	0	0	0
Liquid fuel	32	80	561	23	4	0	0	0	0
R Coal, wood and bagasse	22	20	4	0	20	26	0	0	0
Other power	51	124	57	47	243	0	0	0	0
No power	892	768	329	930	731	974	0	1,000	1,000
Electricity	44	194	616	0	25	44	1,000	0	0
Liquid fuel	13	63	217	0	26	0	0	0	0
U Coal, wood and bagasse	48	13	0	0	0	17	0	0	0
Other power	23	113	0	0	641	0	0	0	0
No power	872	617	167	1,000	308	939	0	1,000	1,000
Jaunpur M. B.									
Electricity	41	191	543	0	29	83	0	0	0
Liquid fuel	13	69	228	0	28	0	0	0	0
Coal, wood and bagasse	71	15	0	0	0	33	0	0	0
Other power	35	183	0	0	686	0	0	0	0
No power	840	542	229	1,000	257	884	0	1,000	1,000
51 Ballia District									
Electricity	16	27	87	0	39	0	0	136	200
Liquid fuel	81	163	821	0	8	0	0	0	0
R Coal, wood and bagasse	113	110	20	556	4	146	667	0	0
Other power	201	176	48	0	517	71	0	0	0
No power	589	524	24	444	432	783	333	864	800
Electricity	67	286	429	0	0	0	0	0	0
Liquid fuel	90	381	571	0	0	0	0	0	0
U Coal, wood and bagasse	56	47	0	0	0	0	0	0	0
Other power	68	286	0	0	0	0	0	0	0
No power	719	0	0	0	1,000	0	0	1,000	0
62 Ghazipur District									
Electricity	12	13	42	0	12	0	0	0	0
Liquid fuel	75	196	761	0	106	0	0	62	65
R Coal, wood and bagasse	64	74	23	529	26	116	0	15	16
Other power	134	212	89	59	480	63	0	46	0
No power	715	505	85	412	376	821	1,000	877	919
Electricity	58	240	950	0	0	0	0	0	0
Liquid fuel	3	0	0	0	0	0	0	0	0
U Coal, wood and bagasse	98	380	0	0	842	350	0	0	0
Other power	40	165	0	0	105	275	0	0	0
No power	801	215	50	0	53	375	0	1,000	1,000
53 Varanasi District									
Electricity	14	28	65	0	10	0	0	0	0
Liquid fuel	49	285	708	0	31	0	0	0	0
R Coal, wood and bagasse	37	74	30	49	5	189	0	52	0
Other power	63	144	30	820	268	42	143	0	0
No power	837	469	167	131	686	769	857	948	1,000
Electricity	83	469	847	0	702	3	842	55	73
Liquid fuel	6	49	99	0	0	0	0	37	49
U Coal, wood and bagasse	32	150	28	909	18	297	53	36	49
Other power	226	35	8	0	105	19	0	236	293
No power	653	297	18	91	175	681	105	636	536
Varanasi M. C., Hindu University and Varanasi Rly. Colony									
Electricity	80	489	901	0	691	3	823	70	103
Liquid fuel	4	37	79	0	0	0	0	0	0
Coal, wood and bagasse	26	112	3	909	18	227	59	0	0
Other power	225	34	0	0	109	21	0	116	138
No power	665	328	17	91	182	749	118	814	759

MAJOR GROUP AND SELECTED MINOR GROUPS BY KIND OF FUEL OR POWER USED

Major group 23	Minor group 231	Minor group 235	Major group 24	Major group 25	Major group 26	Minor group 264	Major group 27	Minor group 270	Minor group 273	Major group 28	Serial no.
11	12	13	14	15	16	17	18	19	20	21	
											50
0	0	0	0	0	0	0	0	0	0	0	
0	0	0	0	0	0	0	0	0	0	0	
0	0	0	0	0	0	0	0	0	0	21	
0	0	0	0	0	0	0	0	0	0	0	
1,000	1,000	1,000	0	0	1,000	1,000	1,000	1,000	1,000	979	
0	0	0	0	0	0	0	0	0	0	0	
0	0	0	0	0	0	0	0	0	0	0	
0	0	0	0	0	0	0	0	0	0	0	
0	0	0	0	0	0	0	0	0	0	0	
1,000	1,000	1,000	0	0	1,000	1,000	1,000	1,000	1,000	1,000	
0	0	0	0	0	0	0	0	0	0	0	
0	0	0	0	0	0	0	0	0	0	0	
0	0	0	0	0	0	0	0	0	0	0	
0	0	0	0	0	0	0	0	0	0	0	
1,000	1,000	1,000	0	0	1,000	1,000	1,000	0	1,000	1,000	
											51
20	0	0	0	0	0	0	0	0	0	0	
0	0	0	0	0	0	0	0	0	0	0	
0	0	0	0	0	0	0	19	0	19	0	
133	0	257	0	0	0	0	350	0	350	113	
847	1,000	743	0	0	0	0	631	0	631	887	
0	0	0	0	0	0	0	0	0	0	0	
0	0	0	0	0	0	0	0	0	0	0	
0	0	0	0	0	0	0	0	0	0	0	
0	0	0	0	0	0	0	0	0	0	0	
0	0	0	0	0	0	0	1,000	0	1,000	0	
											52
0	0	0	0	0	0	0	0	0	0	0	
0	0	0	0	15	0	0	45	0	48	0	
7	0	19	0	0	0	0	64	0	67	0	
113	0	305	0	0	0	0	55	0	39	0	
880	1,000	676	0	985	1,000	1,000	836	1,000	846	1,000	
0	0	0	0	0	0	0	0	0	0	0	
0	0	0	0	0	0	0	0	0	0	143	
0	0	0	0	0	0	0	0	0	0	0	
0	0	0	0	0	0	0	0	0	0	0	
1,000	1,000	1,000	0	0	0	0	1,000	0	1,000	857	
											53
0	0	0	0	0	0	0	16	0	0	59	
2	0	0	0	0	0	0	0	0	0	0	
1	0	0	0	0	0	0	44	52	0	0	
149	241	145	0	0	15	17	5	5	0	59	
848	759	855	1,000	1,000	985	983	935	943	1,000	882	
7	0	1	0	0	4	4	94	15	51	482	
1	0	1	0	0	N	0	3	0	5	0	
1	0	1	0	0	1	0	33	147	9	0	
58	400	51	0	0	348	380	285	59	259	54	
933	600	946	0	0	647	616	585	779	676	464	
7	0	1	0	0	4	4	103	0	53	481	
1	0	1	0	0	N	0	3	0	5	0	
1	0	1	0	0	0	0	6	0	10	0	
58	400	51	0	0	342	374	294	0	245	48	
933	600	946	0	0	654	622	594	1,000	687	471	

E—III. 3 DISTRIBUTION OF 1,000 WORKSHOPS AND FACTORIES IN EACH DIVISION,

	State/District/City/Town with population of 50,000 and above	Minor group 281	Minor group 282	Minor group 288	Minor group 289	Major group 29	Major group 30	Major group 31	Minor group 311	Major group 32
	1	22	23	24	25	26	27	28	29	30
50	**Jaunpur District**									
	Electricity	0	0	0	0	0	0	0	0	0
	Liquid fuel	0	0	0	0	0	0	0	0	0
R	Coal, wood and bagasse	48	0	0	0	0	0	0	0	0
	Other power	0	0	0	0	0	0	0	0	0
	No power	952	0	1,000	0	1,000	0	1,000	1,000	0
	Electricity	0	0	0	0	0	0	0	0	0
	Liquid fuel	0	0	0	0	0	0	0	0	0
U	Coal, wood and bagasse	0	0	0	0	0	0	0	0	0
	Other power	0	0	0	0	0	0	0	0	0
	No power	1,000	0	1,000	0	1,000	0	1,000	1,000	0
	Jaunpur M. B.									
	Electricity	0	0	0	0	0	0	0	0	0
	Liquid fuel	0	0	0	0	0	0	0	0	0
	Coal, wood and bagasse	0	0	0	0	0	0	0	0	0
	Other power	0	0	0	0	0	0	0	0	0
	No power	0	0	1,000	0	1,000	0	1,000	1,000	0
51	**Ballia District**									
	Electricity	0	0	0	0	0	0	0	0	0
	Liquid fuel	0	0	0	0	0	0	0	0	0
R	Coal, wood and bagasse	0	0	0	0	0	0	0	0	0
	Other power	0	57	0	267	0	0	111	116	0
	No power	1,000	943	1,000	733	0	0	889	884	1,000
	Electricity	0	0	0	0	0	0	0	0	0
	Liquid fuel	0	0	0	0	0	0	0	0	0
U	Coal, wood and bagasse	0	0	0	0	0	0	0	0	0
	Other power	0	0	0	0	0	0	0	0	0
	No power	0	0	0	0	0	0	0	0	0
52	**Ghazipur District**									
	Electricity	0	0	0	0	0	0	0	0	0
	Liquid fuel	0	0	0	0	0	0	0	0	0
R	Coal, wood and bagasse	0	0	0	0	0	0	18	0	0
	Other power	0	0	0	0	0	0	125	132	0
	No power	1,000	1,000	1,000	1,000	0	0	857	868	0
	Electricity	0	0	0	0	0	0	0	0	0
	Liquid fuel	0	0	333	0	0	0	0	0	0
U	Coal, wood and bagasse	0	0	0	0	0	0	0	0	0
	Other power	0	0	0	0	0	0	0	0	0
	No power	1,000	0	667	0	0	1,000	1,000	1,000	0
53	**Varanasi District**									
	Electricity	125	0	0	0	0	0	0	0	0
	Liquid fuel	0	0	0	0	0	0	0	0	0
R	Coal, wood and bagasse	0	0	0	0	0	0	0	0	222
	Other power	0	333	0	0	0	0	0	0	667
	No power	875	667	1,000	0	0	0	1,000	1,000	111
	Electricity	338	250	0	500	0	602	0	0	0
	Liquid fuel	0	0	0	0	0	0	0	0	0
U	Coal, wood and bagasse	0	0	0	0	0	10	47	54	143
	Other power	31	750	0	500	0	82	159	125	286
	No power	631	0	0	0	0	306	794	821	571
	Varanasi M. C., Hindu University and Varanasi Rly. Colony									
	Electricity	334	250	0	0	0	628	0	0	0
	Liquid fuel	0	0	0	0	0	0	0	0	0
	Coal, wood and bagasse	0	0	0	0	0	11	58	62	143
	Other power	33	750	0	0	0	74	38	42	286
	No power	633	0	0	0	0	287	904	896	571

MAJOR GROUP AND SELECTED MINOR GROUPS BY KIND OF FUEL OR POWER USED

Major group 33	Major group 34 & 35	Minor group 350	Major group 36	Minor group 365	Minor group 369	Major group 37	Major group 38	Minor group 388	Major group 39	Minor group 393	Minor group 399	Serial no.
31	32	33	34	35	36	37	38	39	40	41	42	
												50
0	0	0	0	0	0	0	0	0	0	0	0	
0	4	0	0	0	0	0	0	0	0	0	0	
0	4	0	144	0	203	0	0	0	58	97	43	
0	0	0	0	0	0	0	0	0	3	0	4	
1,000	992	1,000	856	1,000	797	1,000	1,000	1,000	939	903	953	
0	0	0	0	0	0	0	0	0	12	0	25	
0	0	0	0	0	0	0	0	0	0	0	0	
0	0	0	53	0	67	0	0	0	179	321	25	
0	0	0	0	0	0	0	0	0	0	0	0	
1,000	1,000	1,000	947	1,000	933	0	1,000	1,000	809	679	950	
0	0	0	0	0	0	0	0	0	17	0	33	
0	0	0	0	0	0	0	0	0	0	0	0	
0	0	0	50	0	0	0	0	0	260	512	33	
0	0	0	0	0	0	0	0	0	0	0	0	
1,000	1,000	1,000	950	1,000	1,000	0	1,000	1,000	723	488	934	
												51
0	5	0	0	0	0	0	0	0	0	0	0	
0	0	0	0	0	0	0	0	0	0	0	0	
105	38	29	896	714	927	0	27	27	184	156	203	
684	294	146	42	0	49	333	351	351	238	234	241	
211	663	825	62	286	24	667	622	622	578	610	556	
0	0	0	0	0	0	0	0	0	0	0	0	
0	0	0	0	0	0	0	0	0	0	0	0	
0	0	0	176	0	1,000	0	0	0	48	125	0	
0	0	0	0	0	0	0	0	0	0	0	0	
0	0	0	824	1,000	0	0	1,000	1,000	952	875	1,000	
												52
0	75	87	0	0	0	0	0	0	0	0	0	
0	0	0	0	0	0	0	0	0	6	0	8	
0	75	79	72	0	1,000	0	192	200	172	0	242	
0	42	41	71	0	0	0	77	80	128	165	113	
1,000	808	793	857	0	0	0	731	720	694	835	637	
0	0	0	0	0	0	0	0	0	0	0	0	
0	0	0	0	0	0	0	0	0	0	0	0	
0	0	0	0	0	0	0	71	0	0	0	0	
0	0	0	0	0	0	0	0	0	0	0	0	
1,000	1,000	0	0	0	0	0	929	1,000	1,000	1,000	1,000	
												53
118	7	0	111	91	115	0	10	0	42	0	63	
0	76	0	32	0	0	0	0	0	0	0	0	
0	41	0	381	91	885	0	20	21	83	18	117	
0	435	563	48	273	0	0	10	0	36	0	54	
882	441	437	428	545	0	1,000	960	979	839	982	766	
167	94	222	122	358	73	387	157	58	57	58	30	
0	0	0	11	16	36	0	0	0	3	0	4	
250	47	0	178	203	546	129	31	44	70	240	7	
0	271	389	77	203	127	226	236	285	114	154	92	
583	588	389	612	220	218	258	576	613	756	548	867	
0	116	222	125	364	83	379	135	63	58	59	30	
0	0	0	12	16	42	0	0	0	3	0	4	
300	58	0	182	207	625	138	35	47	65	228	7	
0	319	389	69	190	104	242	263	307	115	158	92	
700	507	389	612	223	146	241	567	583	759	555	867	

E—III. 3 DISTRIBUTION OF 1,000 WORKSHOPS AND FACTORIES IN EACH DIVISION,

State/District/City/Town with population of 50,000 and above	All factories and workshops (Manufacturing)	Major group 20	Minor group 200	Minor group 202	Minor group 207	Minor group 209	Major group 21	Major group 22	Minor group 220
1	2	3	4	5	6	7	8	9	10
54 Mirzapur District									
Electricity	2	0	0	0	0	0	0	0	0
Liquid fuel	46	117	784	24	2	0	0	0	0
R Coal, wood and bagasse	91	83	61	95	51	179	0	0	0
Other power	207	385	55	0	546	214	0	67	69
No power	636	415	100	881	401	607	0	933	931
Electricity	45	36	130	0	0	0	1,000	0	0
Liquid fuel	25	87	286	0	100	0	0	0	0
U Coal, wood and bagasse	225	346	506	1,000	50	316	0	0	0
Other power	19	29	0	0	400	0	0	24	27
No power	686	502	78	0	450	684	0	976	973
Mirzapur-*cum*-Vindhyachal M. B.									
Electricity	45	39	136	0	0	0	1,000	0	0
Liquid fuel	20	58	186	0	63	0	0	0	0
Coal, wood and bagasse	298	454	661	0	62	409	0	0	0
Other power	23	29	0	0	375	0	0	29	33
No power	614	420	17	0	500	591	0	971	967

Note—1. Districts marked with asterisk (*) have no Urban areas.

2. Towns added or deleted after the Houselisting operations have not been taken into account.

3. 'N' stands for 'Negligible'.

4. '0' stands for 'No figure'.

MAJOR GROUP AND SELECTED MINOR GROUPS BY KIND OF FUEL OR POWER USED

Major group 23	Minor group 231	Minor group 235	Major group 24	Major group 25	Major group 26	Minor group 264	Major group 27	Minor group 270	Minor group 273	Major group 28	Serial no.
11	12	13	14	15	16	17	18	19	20	21	
											54
29	0	51	0	0	0	0	3	0	10	0	
0	0	0	1,000	44	0	0	0	0	0	0	
14	0	26	0	0	0	0	16	23	0	34	
0	0	0	0	43	277	277	156	53	363	43	
957	1,000	923	0	913	723	723	825	924	627	923	
240	1,000	0	0	300	0	0	0	0	0	194	
40	0	0	0	300	0	0	0	0	0	64	
0	0	0	0	0	0	0	0	0	0	0	
0	0	0	0	0	0	0	5	11	0	32	
720	0	1,000	1,000	400	0	0	995	989	1,000	710	
333	1,000	0	0	300	0	0	0	0	0	0	
0	0	0	0	300	0	0	0	0	0	0	
0	0	0	0	0	0	0	0	0	0	0	
0	0	0	0	0	0	0	8	11	0	111	
667	0	1,000	1,000	400	0	0	992	989	1,000	889	

E—III. 3 DISTRIBUTION OF 1,000 WORKSHOPS AND FACTORIES IN EACH DIVISION,

	State/District/City/Town with population of 50,000 and above	Minor group 281	Minor group 282	Minor group 288	Minor group 289	Major group 29	Major group 30	Major group 31	Minor group 311	Major group 32
	1	22	23	24	25	26	27	28	29	30
54	**Mirzapur District**									
	Electricity	0	0	0	0	0	0	0	0	0
	Liquid fuel	0	0	0	0	0	0	1	0	0
R	Coal, wood and bagasse	72	25	0	0	0	0	59	4	0
	Other power	72	51	0	0	0	0	109	123	1,000
	No power	856	924	1,000	1,000	0	1,000	831	873	0
	Electricity	300	0	0	0	0	91	0	0	0
	Liquid fuel	50	0	0	0	0	0	0	0	0
U	Coal, wood and bagasse	0	0	0	0	0	91	0	0	0
	Other power	50	0	0	0	0	182	0	0	0
	No power	600	0	1,000	0	0	636	1,000	1,000	0
	Mirzapur-*cum*-Vindhyachal M. B.									
	Electricity	0	0	0	0	0	91	0	0	0
	Liquid fuel	0	0	0	0	0	0	0	0	0
	Coal, wood and bagasse	0	0	0	0	0	91	0	0	0
	Other power	200	0	0	0	0	182	0	0	0
	No power	800	0	1,000	0	0	636	1,000	1,000	0

MAJOR GROUP AND SELECTED MINOR GROUPS BY KIND OF FUEL OR POWER USED

Major group 33	Major group 34&35	Minor group 350	Major group 36	Minor group 365	Minor group 369	Major group 37	Major group 38	Minor group 388	Major group 39	Minor group 393	Minor group 399	Serial no.
31	32	33	34	35	36	37	38	39	40	41	42	
												54
0	4	0	0	0	0	0	9	0	3	0	3	
0	0	0	40	0	40	0	0	0	127	0	146	
0	56	9	838	0	838	667	0	0	149	236	138	
357	115	107	122	0	122	0	99	104	141	91	150	
643	825	884	0	0	0	333	892	896	580	673	563	
0	63	0	41	32	59	63	132	0	35	35	38	
0	0	0	13	4	0	0	0	0	14	5	38	
333	0	0	325	306	941	0	15	19	481	598	228	
0	8	0	9	7	0	0	0	0	35	50	0	
667	929	1,000	612	651	0	937	853	981	435	312	696	
0	113	0	38	28	71	0	102	0	41	46	32	
0	0	0	13	4	0	0	0	0	18	7	49	
333	0	0	319	307	929	0	0	21	633	788	290	
0	19	0	10	7	0	0	17	0	46	66	0	
667	868	1,000	620	654	0	1,000	881	979	262	93	629	

E—IV. 1 DISTRIBUTION OF 1,000 HOUSEHOLDS LIVING IN CENSUS HOUSES USED WHOLLY OR PARTLY AS DWELLINGS BY PREDOMINANT MATERIAL OF WALL

E—IV. 1 DISTRIBUTION OF 1,000 HOUSEHOLDS LIVING IN CENSUS HOUSES USED WHOLLY OR PARTLY AS DWELLINGS BY PREDOMINANT MATERIAL OF WALL

(Based on 20% sample)

State/District (Rural/Urban)/Tahsil (Rural/Urban)/City/Town with population of 50,000 and above		Grass, leaves, reeds or bamboo	Timber	Mud	Unburnt bricks	Burnt bricks	C. I. sheets or other metal sheets	Stone	Cement concrete	All other material
1		2	3	4	5	6	7	8	9	10
UTTAR PRADESH	R	18	3	744	100	92	N	41	N	2
	U	6	2	214	41	713	1	19	3	1
1 ***Uttar Kashi District***	R	5	5	5	0	0	0	983	2	0
	U	39	15	0	0	0	0	946	0	0
*Puraula	R	0	20	5	0	0	0	975	0	0
*Rajgarhi	R	19	4	17	0	0	0	957	3	0
*Dunda	R	0	0	0	0	0	0	999	1	0
Bhatwari	R	3	0	0	0	0	0	992	5	0
	U	39	15	0	0	0	0	946	0	0
2 ***Chamoli District***	R	2	N	N	0	0	0	997	0	1
*Joshimath	R	0	2	0	0	0	0	989	0	9
*Karnaprayag	R	3	0	0	0	0	0	996	0	1
*Chamoli	R	2	0	1	0	0	0	997	0	0
*Ukhi Math	R	N	0	0	0	0	0	1,000	0	0
3 ***Pithoragarh District***	R	2	3	N	0	0	0	995	0	N
*Munsiari	R	1	1	0	0	0	0	998	0	0
*Dharchula	R	13	0	1	0	0	0	981	0	5
*Didihat	R	N	2	0	0	0	0	998	0	0
*Pithoragarh	R	0	5	0	0	0	0	995	0	0
4 **Tehri-Garhwal District**	R	11	0	1	0	3	N	985	N	0
	U	12	0	0	0	6	0	982	0	0
Tehri	R	25	0	1	0	0	0	974	N	0
	U	5	0	0	0	10	0	985	0	0
*Pratapnagar	R	1	0	1	0	N	N	998	0	0
Devaprayag	R	9	0	1	0	7	0	983	0	0
	U	20	0	0	0	0	0	980	0	0
5 **Garhwal District**	R	8	4	4	2	15	N	967	N	0
	U	64	0	1	0	209	11	715	0	0
Pauri	R	2	0	2	0	28	0	968	N	0
	U	4	0	0	0	2	5	989	0	0
Lansdowne	R	12	6	6	3	6	N	967	0	0
	U	114	0	2	0	381	16	487	0	0
6 **Almora District**	R	4	0	3	0	0	0	993	0	N
	U	5	0	0	0	0	2	992	1	0
Almora	R	N	0	0	0	0	0	1,000	0	0
	U	0	0	0	0	0	0	999	1	0
Ranikhet	R	1	0	9	0	0	0	990	0	0
	U	14	0	0	0	0	5	981	0	0
*Champawat	R	23	0	0	0	0	0	977	0	N
7 **Naini Tal District**	R	218	3	264	8	147	2	316	N	42
	U	107	6	65	7	387	9	418	N	1
Bhabar (Haldwani)	R	403	14	243	2	70	2	265	0	1
	U	154	14	39	1	258	10	524	N	0

E—IV. 1 DISTRIBUTION OF 1,000 HOUSEHOLDS LIVING IN CENSUS HOUSES USED WHOLLY OR PARTLY AS DWELLINGS BY PREDOMINANT MATERIAL OF WALL

(Based on 20% sample)

State/District (Rural/Urban)/Tahsil (Rural/Urban)/City/Town with population of 50,000 and above		Grass, leaves, reeds or bamboo	Timber	Mud	Unburnt bricks	Burnt bricks	C. I. sheets or other metal sheets	Stone	Cement concrete	All other material
1		2	3	4	5	6	7	8	9	10
Kashipur	R	120	0	625	5	246	0	0	0	4
	U	7	0	170	2	821	0	0	0	0
Kichha	R	301	N	332	17	245	5	1	0	99
	U	313	0	55	36	538	24	9	0	5
Naini Tal	R	20	0	1	0	1	0	977	1	0
	U	12	0	1	0	68	9	910	0	0
8 Bijnor District	R	9	0	761	140	89	N	N	N	1
	U	4	0	283	183	523	0	N	N	7
Najibabad	R	23	0	728	153	90	1	2	0	3
	U	11	0	192	199	580	0	1	1	16
Bijnor	R	2	0	727	194	77	0	0	N	N
	U	2	0	317	315	364	0	0	1	1
Nagina	R	25	0	771	72	130	N	0	N	2
	U	1	0	284	9	705	0	0	0	1
Dhampur	R	2	0	807	111	79	N	0	0	1
	U	2	0	304	47	638	0	0	0	9
9 Moradabad District	R	2	N	833	84	81	0	0	0	N
	U	1	N	194	82	720	N	0	3	0
Hasanpur	R	4	N	786	64	146	0	0	0	N
	U	1	0	351	47	601	0	0	0	0
Sambhal	R	N	0	836	119	44	0	0	0	1
	U	0	0	137	426	437	0	0	0	0
Sambhal M. B.		0	0	143	489	368	0	0	0	0
Amroha	R	1	0	725	213	61	0	0	0	0
	U	1	N	214	59	726	0	0	0	0
Amroha M. B.		2	N	190	53	755	0	0	0	0
Thakurdwara	R	7	0	901	10	82	0	0	0	0
	U	0	0	469	0	531	0	0	0	0
Moradabad	R	4	0	882	22	91	0	0	0	1
	U	2	N	156	4	831	N	0	7	0
Moradabad M. B.		1	N	183	5	803	N	0	8	0
Bilari	R	1	0	893	33	73	0	0	0	0
	U	1	0	236	39	724	0	0	0	0
10 Budaun District	R	7	0	868	36	87	1	1	N	N
	U	1	0	332	137	529	1	0	N	N
*Gunnaur	R	4	0	774	88	134	0	0	0	0
*Bisauli	R	N	0	860	32	105	0	3	0	0
Sahaswan	R	13	0	877	37	73	0	N	N	N
	U	0	0	537	17	444	0	0	2	0
Budaun	R	3	0	884	25	86	2	0	0	N
	U	1	0	218	208	571	1	0	0	1
Budaun M.B.		1	0	127	268	602	1	0	0	1
Dataganj	R	16	0	936	7	41	0	N	N	0
	U	0	0	518	4	478	0	0	0	0
11 Rampur District	R	6	N	900	N	94	0	0	0	0
	U	0	0	459	17	524	0	0	0	0
Suar	R	3	N	916	0	81	0	0	0	0
	U	0	0	947	0	53	0	0	0	0

E—IV. 1 DISTRIBUTION OF 1,000 HOUSEHOLDS LIVING IN CENSUS HOUSES USED WHOLLY OR PARTLY AS DWELLINGS BY PREDOMINANT MATERIAL OF WALL

(Based on 20% sample)

State/District (Rural/Urban)/Tahsil (Rural/Urban)/City/Town with population of 50,000 and above		Grass, leaves, reeds or bamboo	Timber	Mud	Unburnt bricks	Burnt bricks	C. I. sheets or other metal sheets	Stone	Cement concrete	All other material
1		2	3	4	5	6	7	8	9	10
*Bilaspur	R	38	0	789	1	172	0	0	0	0
Rampur	R	2	0	906	N	92	0	0	0	0
	U	0	0	415	18	567	0	0	0	0
Rampur M.B.		0	0	415	18	567	0	0	0	0
*Shahabad	R	0	0	974	N	26	0	0	0	0
*Milak	R	2	0	871	N	127	0	0	0	0
12 Bareilly District	R	24	N	807	14	153	N	N	2	N
	U	1	1	91	11	891	N	0	5	N
Baheri	R	10	N	724	2	264	N	0	0	0
	U	6	0	15	0	979	0	0	0	0
Bareilly	R	63	N	734	26	169	N	0	7	1
	U	N	1	58	11	925	N	0	5	N
Bareilly M. B., Northern Rly. Colony and Izatnagar Rly. Colony		0	N	39	7	948	N	0	6	0
Aonla	R	3	0	891	3	103	0	0	0	0
	U	0	0	280	11	709	0	0	0	0
Nawabganj	R	1	0	866	8	125	0	N	0	0
	U	4	0	294	0	702	0	0	0	0
Faridpur	R	11	N	892	28	68	0	0	1	0
	U	0	0	441	24	513	0	0	22	0
13 Pilibhit District	R	24	1	862	3	110	0	0	0	N
	U	2	1	239	2	754	2	0	N	0
Pilibhit	R	12	N	863	1	124	0	0	0	0
	U	2	1	220	0	774	3	0	N	0
Pilibhit M. B.		2	1	220	0	774	3	0	N	0
Bisalpur	R	11	1	880	7	101	0	0	0	N
	U	1	0	314	8	677	0	0	0	0
*Puranpur	R	66	1	829	0	104	0	0	0	0
14 Shahjahanpur District	R	11	1	919	22	46	0	0	0	1
	U	2	N	404	31	563	0	0	0	0
Powayan	R	22	3	936	11	28	0	0	0	0
	U	7	0	570	0	423	0	0	0	0
Tilhar	R	3	N	917	25	55	0	0	0	0
	U	0	0	527	34	439	0	0	0	0
Shahjahanpur	R	3	1	869	45	82	0	0	0	0
	U	1	1	348	33	617	0	0	0	0
Shahjahanpur M. B.		N	1	308	36	655	0	0	0	0
Jalalabad	R	16	1	958	6	14	0	0	0	5
	U	8	2	670	18	302	0	0	0	0
15 Dehra Dun District	R	36	7	447	34	106	1	366	2	1
	U	32	N	135	65	659	3	104	1	1
Chakrata	R	45	29	26	0	6	5	889	0	0
	U	0	8	8	0	0	25	951	0	8
Dehra Dun	R	34	N	564	44	134	N	220	2	2
	U	33	0	137	66	670	3	90	1	N
Dehra Dun M. B. and Forest Research Institute and College Area		30	0	120	0	818	N	30	2	N

E—IV. 1 DISTRIBUTION OF 1,000 HOUSEHOLDS LIVING IN CENSUS HOUSES USED WHOLLY OR PARTLY AS DWELLINGS BY PREDOMINANT MATERIAL OF WALL

(Based on 20% sample)

State/District (Rural/Urban)/Tahsil (Rural/Urban)/City/Town with population of 50,000 and above		Grass, leaves, reeds or bamboo	Timber	Mud	Unburnt bricks	Burnt bricks	C. I. sheets or other metal sheets	Stone	Cement concrete	All other material
1		2	3	4	5	6	7	8	9	10
16 Saharanpur District	R	4	0	719	159	117	N	N	N	1
	U	14	0	194	18	772	N	1	N	1
Saharanpur	R	4	0	852	84	60	N	N	0	0
	U	8	0	137	6	848	0	0	0	1
Saharanpur M. B.		8	0	137	6	848	0	0	0	1
Nakur	R	5	0	595	263	136	N	0	1	0
	U	20	0	244	31	703	N	2	N	0
Deoband	R	1	0	644	258	97	0	0	N	0
	U	1	0	208	64	727	0	0	0	0
Roorkee	R	8	0	730	87	174	N	0	0	1
	U	30	0	273	7	687	N	0	0	3
Hardwar M. B., Gurukul Kangri and Jwalapur Mahavidyalaya		13	0	152	0	835	0	0	0	0
17 Muzaffarnagar District	R	6	0	265	550	179	N	0	N	N
	U	2	N	69	154	775	0	N	0	N
Kairana	R	7	0	284	510	198	0	0	0	1
	U	N	0	60	145	794	0	1	0	0
Muzaffarnagar	R	10	0	294	532	163	N	0	1	0
	U	4	N	30	126	840	0	0	0	N
Muzaffarnagar M. B.		4	N	30	126	840	0	0	0	N
Budhana	R	N	0	49	751	200	0	0	0	0
	U	2	0	71	255	672	0	0	0	0
Jansath	R	4	0	408	430	158	N	0	0	0
	U	2	0	183	193	622	0	0	0	0
18 Meerut District	R	6	N	388	400	206	N	N	0	N
	U	4	N	104	100	792	N	0	N	N
Bagpat	R	1	N	364	383	252	0	0	0	0
	U	2	1	102	162	731	0	0	0	2
Ghaziabad	R	4	0	368	380	248	N	0	0	N
	U	4	0	109	77	809	N	0	0	1
Ghaziabad M. B. and Ghaziabad Rly. Colony		4	0	127	32	834	1	0	0	2
Sardhana	R	N	0	432	392	175	0	N	0	1
	U	0	0	0	0	1,000	0	0	0	0
Meerut	R	2	0	412	397	189	0	0	0	0
	U	3	N	110	86	800	1	0	N	N
Meerut M. B. and Malyana		3	0	138	58	800	1	0	N	N
Meerut Cantt.		3	0	60	99	838	0	0	0	0
Mawana	R	21	N	243	568	167	0	0	0	1
	U	1	0	32	368	599	0	0	0	0
Hapur	R	8	0	517	292	183	0	0	0	N
	U	9	0	105	104	781	1	0	0	N
Hapur M. B.		3	0	76	109	811	0	0	0	1
19 Bulandshahr District	R	1	N	399	440	158	N	N	N	2
	U	3	0	213	83	700	0	1	0	0
Sikandrabad	R	1	0	299	550	150	0	0	0	0
	U	0	0	170	73	757	0	0	0	0

E—IV 1 DISTRIBUTION OF 1,000 HOUSEHOLDS LIVING IN CENSUS HOUSES USED WHOLLY OR PARTLY AS DWELLINGS BY PREDOMINANT MATERIAL OF WALL

(Based on 20% sample)

State/District (Rural/Urban)/Tahsil (Rural/Urban)/City/Town with population of 50,000 and above		Grass, leaves, reeds or bamboo	Timber	Mud	Unburnt bricks	Burnt bricks	C. I. sheets or other metal sheets	Stone	Cement concrete	All other material
1		2	3	4	5	6	7	8	9	10
Bulandshahr	R	1	0	396	432	171	N	0	0	N
	U	4	0	143	129	724	0	N	0	0
Khurja	R	1	0	419	441	139	0	N	0	0
	U	3	0	234	38	723	0	2	0	0
Anupshahr	R	1	N	471	356	165	0	0	N	7
	U	3	0	373	50	574	0	0	0	0
20 Aligarh District	R	1	N	353	516	130	0	0	N	N
	U	2	N	86	50	855	N	2	4	1
*Khair	R	N	0	391	497	112	0	0	0	N
Koil	R	1	0	457	388	152	0	0	2	0
	U	4	0	60	49	880	N	N	5	2
Aligarh M. B.		4	0	60	49	880	N	N	5	2
*Iglas	R	N	0	442	503	55	0	0	0	0
Hathras	R	1	1	102	733	163	0	0	0	N
	U	0	1	65	54	871	0	8	1	0
Hathras M. B.		0	1	65	54	871	0	8	1	0
Atrauli	R	1	1	520	365	113	0	0	0	0
	U	0	0	294	19	687	0	0	0	0
Sikandra Rao	R	3	N	179	657	161	0	0	N	0
	U	2	0	248	70	680	0	0	0	0
21 Mathura District	R	4	1	472	344	179	N	N	0	N
	U	4	N	118	36	830	1	5	5	1
Chhata	R	4	2	523	187	284	0	0	0	0
	U	10	2	227	5	730	10	16	0	0
Mathura	R	6	1	543	243	207	N	N	0	0
	U	3	N	108	39	839	1	4	5	1
Mathura M. B.		4	N	121	12	861	1	0	0	1
*Mat	R	3	1	438	420	138	0	0	0	0
Sadabad	R	2	N	397	496	105	0	0	0	N
	U	4	0	117	27	852	0	0	0	0
22 Agra District	R	3	1	707	109	145	N	35	N	N
	U	1	1	121	10	850	N	17	0	N
Kiraoli	R	4	2	652	118	90	2	132	0	N
	U	0	3	8	0	0	0	989	0	0
*Kheragarh	R	2	0	731	53	98	0	116	0	0
Agra	R	2	N	757	56	185	0	0	0	0
	U	1	1	141	11	846	N	N	0	N
Agra M. C.		1	1	144	11	842	N	1	0	N
Etmadpur	R	2	N	531	295	172	0	0	0	0
	U	0	0	6	2	992	0	0	0	0
Firozabad	R	6	1	641	115	236	0	0	1	0
	U	1	1	21	2	975	0	0	0	0
Firozabad M. B.		1	1	21	2	975	0	0	0	0
Fatehabad	R	1	0	902	39	58	0	0	0	0
	U	2	0	433	86	479	0	0	0	0
*Bah	R	3	N	812	18	165	N	0	1	1

E—IV. 1 DISTRIBUTION OF 1,000 HOUSEHOLDS LIVING IN CENSUS HOUSES USED WHOLLY OR PARTLY AS DWELLING BY PREDOMINANT MATERIAL OF WALL

(Based on 20% sample)

State/District (Rural/Urban)/Tahsil (Rural/Urban)/City/Town with population of 50,000 and above		Grass, leaves, reeds or bamboo	Timber	Mud	Unburnt bricks	Burnt bricks	C. I. sheets or other metal sheets	Stone	Cement concrete	All other material
1		2	3	4	5	6	7	8	9	10
23 Etah District	R	4	N	291	584	120	N	0	N	1
	U	3	2	102	96	797	0	0	0	0
Kasganj	R	2	N	375	480	141	0	0	N	2
	U	1	3	98	24	874	0	0	0	0
Jalesar	R	2	N	313	556	129	0	0	0	N
	U	3	0	151	136	710	0	0	0	0
Etah	R	1	N	140	753	106	0	0	0	0
	U	9	2	77	151	761	0	0	0	0
Aliganj	R	11	1	333	549	106	N	0	0	N
	U	0	2	117	189	692	0	0	0	0
24 Mainpuri District	R	1	N	495	404	100	0	0	0	N
	U	2	1	117	131	749	0	0	0	0
*Jasrana	R	1	0	519	370	110	0	0	0	0
Shikohabad	R	N	0	700	123	177	0	0	0	0
	U	1	N	191	40	768	0	0	0	0
Karhal	R	1	N	689	269	41	0	0	0	0
	U	3	3	182	124	688	0	0	0	0
Mainpuri	R	1	N	263	652	84	0	0	0	0
	U	1	1	59	134	805	0	0	0	0
Bhongaon	R	2	1	431	489	77	0	0	0	N
	U	6	6	79	451	458	0	0	0	0
25 Farrukhabad District	R	6	1	603	313	67	0	0	N	10
	U	2	1	302	169	510	0	12	N	4
Kaimganj	R	7	1	781	130	69	0	0	N	12
	U	0	0	323	113	564	0	0	0	0
Farrukhabad	R	7	2	622	296	73	0	0	0	N
	U	1	1	296	180	497	0	19	1	5
Farrukhabad-*cum*-Fatehgarh M. B.		1	1	292	191	494	0	20	1	0
Chhibramau	R	3	1	493	429	64	0	0	0	10
	U	15	0	495	465	25	0	0	0	0
Kannauj	R	8	N	548	364	61	0	0	0	19
	U	0	0	215	0	784	0	0	0	1
26 Etawah District	R	4	2	688	153	152	0	0	0	1
	U	4	1	203	9	782	0	0	1	0
Etawah	R	4	2	746	84	162	0	0	0	2
	U	3	0	221	10	765	0	0	1	0
Etawah M. B.		3	0	211	8	778	0	0	0	0
Bharthana	R	6	1	681	150	162	0	0	0	N
	U	5	4	4	0	987	0	0	0	0
*Bidhuna	R	2	2	673	208	115	0	0	0	N
Auraiya	R	5	2	658	165	169	0	0	0	1
	U	11	0	261	12	716	0	0	0	0
27 Kanpur District	R	3	3	661	224	103	0	N	N	6
	U	1	2	72	26	873	0	11	14	1
*Bilhaur	R	3	11	608	317	56	0	N	1	4
*Derapur	R	5	2	757	149	86	0	N	0	1
*Bhognipur	R	3	0	634	187	176	0	0	0	0

E—IV. 1 DISTRIBUTION OF 1,000 HOUSEHOLDS LIVING IN CENSUS HOUSES USED WHOLLY OR PARTLY AS DWELLINGS BY PREDOMINANT MATERIAL OF WALL

(Based on 20% sample)

State/District (Rural/Urban)/Tahsil (Rural/Urban)/City/Town with population of 50,000 and above		Grass, leaves, reeds or bamboo	Timber	Mud	Unburnt bricks	Burnt bricks	C. I. sheets or other metal sheets	Stone	Cement concrete	All other material
1		2	3	4	5	6	7	8	9	10
*Akbarpur	R	3	1	542	355	87	0	0	0	12
Kanpur	R	1	2	644	241	110	0	2	N	N
	U	1	2	72	26	873	0	11	14	1
Kanpur M. C. and Rly. Colonies		1	2	67	23	886	0	5	15	1
Kanpur Cantt., Armapur Estate and Chakeri Aerodrome		1	N	138	71	696	0	94	0	0
*Ghatampur	R	1	0	766	102	113	0	0	1	17
28 Fatehpur District	R	2	N	895	17	85	0	0	N	1
	U	0	0	324	4	672	0	0	0	0
Bindki	R	5	N	831	37	126	0	0	0	1
	U	0	0	416	10	574	0	0	0	0
Fatehpur	R	1	N	918	3	77	0	0	0	1
	U	0	0	276	0	724	0	0	0	0
*Khaga	R	N	N	925	16	58	0	0	N	1
29 Allahabad District	R	3	3	959	5	27	0	2	N	1
	U	2	1	234	20	733	N	1	6	3
*Sirathu	R	2	1	956	5	35	0	N	N	1
*Manjhanpur	R	N	N	959	7	30	0	3	1	0
Chail	R	1	0	947	5	47	0	N	N	0
	U	2	1	218	20	749	N	1	6	3
Allahabad M. C. and Subedarganj Rly. Colony		2	2	214	21	752	N	N	6	3
Soraon	R	N	1	982	N	17	0	0	N	N
	U	0	0	719	4	277	0	0	0	0
Phulpur	R	1	3	973	5	18	0	0	N	N
	U	0	0	853	4	143	0	0	0	0
*Handia	R	1	1	968	2	24	0	2	N	2
*Karchhana	R	5	7	945	7	28	0	8	0	N
*Meja	R	11	13	940	13	19	0	4	N	N
30 Jhansi District	R	2	9	661	53	247	0	23	0	5
	U	1	N	380	37	574	N	8	N	0
Moth	R	1	N	814	22	159	0	1	0	3
	U	0	2	668	88	242	0	0	0	0
*Garautha	R	N	0	885	26	87	0	1	0	1
Mauranipur	R	0	8	722	135	109	0	23	0	3
	U	0	1	731	14	250	0	4	0	0
Jhansi	R	2	8	487	109	358	0	32	0	4
	U	N	0	289	42	663	N	6	N	0
Jhansi M. B.		N	0	308	47	638	0	7	N	0
Lalitpur	R	5	20	484	15	418	0	58	0	0
	U	3	0	461	0	506	0	29	1	0
*Mahroni	R	3	10	686	43	237	0	2	0	19

E—IV. 1 DISTRIBUTION OF 1,000 HOUSEHOLDS LIVING IN CENSUS HOUSES USED WHOLLY OR PARTLY AS DWELLINGS BY PREDOMINANT MATERIAL OF WALL

(Based on 20% sample)

State/District (Rural/Urban)/Tahsil (Rural/Urban)/City/Town with population of 50,000 and above		Grass, leaves, reeds or bamboo	Timber	Mud	Unburnt bricks	Burnt bricks	C. I. sheets or other metal sheets	Stone	Cement concrete	All other material
1		2	3	4	5	6	7	8	9	10
31 Jalaun District	R	2	N	826	20	147	N	4	1	N
	U	N	1	640	19	316	0	20	4	0
Jalaun	R	2	N	872	19	107	0	0	N	0
	U	0	0	844	0	156	0	0	0	0
Konch	R	0	0	825	10	164	0	N	1	0
	U	0	0	679	24	284	0	9	4	0
Orai	R	5	N	789	25	173	N	7	1	0
	U	1	1	514	24	420	0	35	5	0
Kalpi	R	0	0	772	29	184	0	14	1	N
	U	0	0	682	18	274	0	20	6	0
32 Hamirpur District	R	0	1	814	38	130	0	17	N	N
	U	0	0	765	47	188	0	N	0	0
Rath	R	0	4	713	102	164	0	16	N	1
	U	0	0	720	36	244	0	0	0	0
Hamirpur	R	0	0	805	44	151	0	0	0	0
	U	0	0	798	33	169	0	0	0	0
*Maudaha	R	0	1	861	3	135	0	0	0	0
Charkhari	R	0	0	838	32	115	0	15	0	0
	U	0	0	792	36	170	0	2	0	0
Mahoba	R	0	N	859	4	83	0	54	0	0
	U	0	0	763	66	171	0	0	0	0
33 Banda District	R	15	3	922	5	31	N	24	0	N
	U	N	0	657	20	307	10	3	0	3
Banda	R	10	0	937	3	42	0	8	0	0
	U	1	0	632	26	325	11	0	0	5
*Baberu	R	12	0	956	2	26	0	4	0	0
*Naraini	R	9	1	943	1	40	N	6	0	0
Karwi	R	26	9	869	0	23	0	73	0	0
	U	0	0	717	3	265	6	9	0	0
*Mau	R	17	8	883	40	16	N	35	0	1
34 Kheri District	R	123	4	815	2	56	N	N	0	N
	U	14	2	313	6	664	1	0	0	0
*Nighasan	R	276	8	630	N	85	N	1	0	N
Lakhimpur	R	77	2	866	2	53	0	N	0	N
	U	10	1	276	8	705	N	0	0	0
Mohamdi	R	13	2	956	3	26	0	0	0	N
	U	21	3	369	3	601	3	0	0	0
35 Sitapur District	R	36	N	920	6	38	N	0	0	N
	U	7	3	388	11	591	0	N	0	N
Misrikh	R	5	1	957	11	26	0	0	0	N
	U	13	0	498	36	453	0	0	0	0
Sitapur	R	4	N	939	3	54	0	0	0	0
	U	2	4	309	10	674	0	1	0	N
Sitapur M. B.		3	6	117	14	859	0	1	0	N

E—IV. 1 DISTRIBUTION OF 1,000 HOUSEHOLDS LIVING IN CENSUS HOUSES USED WHOLLY OR PARTLY AS DWELLINGS BY PREDOMINANT MATERIAL OF WALL

(Based on 20% sample)

State/District (Rural/Urban)/Tahsil (Rural/Urban)/City/Town with population of 50,000 and above		Grass, leaves, reeds or bamboo	Timber	Mud	Unburnt bricks	Burnt bricks	C. I. sheets or other metal sheets	Stone	Cement concrete	All other material
1		2	3	4	5	6	7	8	9	10
Biswan	R	84	N	876	4	34	N	0	0	2
	U	18	2	527	12	441	0	0	0	0
Sidhauli	R	49	1	907	4	39	0	0	0	0
	U	30	0	772	0	198	0	0	0	0
36 Hardoi District	R	6	1	897	63	33	0	0	0	N
	U	4	2	455	57	482	0	0	0	0
Shahabad	R	6	1	927	35	31	0	0	0	0
	U	1	1	557	59	382	0	0	0	0
Hardoi	R	6	1	924	35	34	0	0	0	N
	U	6	2	205	43	744	0	0	0	0
Bilgram	R	7	3	874	79	37	0	0	0	N
	U	5	4	666	62	263	0	0	0	0
Sandila	R	3	2	862	104	29	0	0	0	N
	U	3	4	508	80	405	0	0	0	0
37 Unnao District	R	7	1	692	211	87	0	N	N	2
	U	2	2	221	8	766	0	0	1	0
*Safipur	R	6	1	707	222	63	0	0	0	1
*Hasanganj	R	1	N	623	324	51	0	0	0	1
Unnao	R	20	2	707	176	93	0	2	0	N
	U	2	2	221	8	766	0	0	1	0
*Purwa	R	5	1	730	129	131	0	0	1	3
38 Lucknow District	R	10	1	880	30	79	N	0	0	N
	U	6	5	120	2	864	1	0	2	N
Malihabad	R	6	0	959	10	25	N	0	0	0
	U	3	0	677	0	320	0	0	0	0
Lucknow	R	10	2	836	52	100	N	0	0	N
	U	6	5	113	2	870	2	0	2	N
Lucknow M. C.		6	4	115	2	869	2	0	2	N
*Mohanlalganj	R	15	2	841	24	118	0	0	0	0
39 Rae Bareli District	R	2	N	940	9	49	0	N	0	N
	U	5	3	267	4	721	0	0	0	0
*Maharajganj	R	1	N	924	8	67	0	0	0	0
Rae Bareli	R	2	N	937	9	52	0	0	0	N
	U	5	4	146	5	840	0	0	0	0
*Dalmau	R	4	N	917	16	63	0	0	0	0
Salon	R	2	N	983	2	13	0	N	0	0
	U	5	0	645	0	350	0	0	0	0
40 Bahraich District	R	92	1	860	2	45	N	0	0	N
	U	2	0	480	24	493	1	0	0	0
Nanpara	R	146	N	812	3	38	0	0	0	1
	U	1	0	689	14	296	0	0	0	0
*Kaisarganj	R	110	2	855	N	32	0	0	0	1
Bahraich	R	30	1	905	3	61	N	0	0	0
	U	2	0	428	26	543	1	0	0	0
Bahraich M. B.		2	0	435	27	535	1	0	0	0

E—IV. 1 DISTRIBUTION OF 1,000 HOUSEHOLDS LIVING IN CENSUS HOUSES USED WHOLLY OR PARTLY AS DWELLINGS BY PREDOMINANT MATERIAL OF WALL

(*Based on 20% sample*)

State/District (Rural/Urban)/Tahsil (Rural/Urban)/City/Town with population of 50,000 and above		Grass, leaves, reeds or bamboo	Timber	Mud	Unburnt bricks	Burnt bricks	C. I. sheets or other metal sheets	Stone	Cement concrete	All other material
1		2	3	4	5	6	7	8	9	10
41 Gonda District	R	37	5	813	2	143	N	0	N	N
	U	20	3	244	2	729	1	N	0	1
Balrampur	R	31	1	844	N	124	N	0	0	N
	U	3	6	251	3	737	0	0	0	0
Utraula	R	5	3	706	5	281	0	0	N	N
	U	1	3	353	3	640	0	0	0	0
Gonda	R	11	3	885	1	99	0	0	0	1
	U	38	2	137	2	820	1	N	0	0
Tarabganj	R	106	13	814	2	64	N	0	0	1
	U	31	1	395	3	563	3	0	0	4
42 Bara Banki District	R	28	N	913	4	55	N	0	0	N
	U	N	3	459	3	535	N	0	0	0
Fatehpur	R	49	N	896	2	53	N	0	0	N
	U	0	0	699	0	301	0	0	0	0
Nawabganj	R	7	N	882	9	102	0	0	0	N
	U	1	4	348	4	643	0	0	0	0
Ramsanchighat	R	33	N	934	2	31	0	0	0	0
	U	0	0	658	2	340	0	0	0	0
*Haidargarh	R	17	1	938	2	42	0	0	0	N
43 Faizabad District	R	7	N	960	2	31	0	0	N	N
	U	8	N	367	12	606	1	N	5	1
Faizabad	R	17	N	912	2	69	0	0	0	0
	U	12	1	223	12	743	1	N	7	1
Faizabad-*cum*-Ayodhya M. B.		9	1	228	12	740	2	N	7	1
*Bikapur	R	1	0	984	N	15	0	0	0	0
Akbarpur	R	3	N	972	N	24	0	0	N	1
	U	2	1	688	4	304	0	0	1	0
Tanda	R	6	0	962	8	23	0	0	0	1
	U	2	0	645	15	336	0	0	2	0
44 Sultanpur District	R	3	1	978	1	16	0	0	N	1
	U	3	12	267	18	697	0	0	3	0
*Musafirkhana	R	5	N	978	1	16	0	0	N	N
*Amethi	R	N	N	985	N	15	0	0	0	0
Sultanpur	R	4	1	977	2	15	0	0	N	1
	U	3	12	267	18	697	0	0	3	0
*Kadipur	R	1	2	976	1	19	0	0	0	1
45 Pratapgarh District	R	1	1	981	1	16	0	N	N	N
	U	0	0	280	3	717	0	0	0	0
*Kunda	R	N	1	987	1	11	0	N	0	N
Pratapgarh	R	1	1	975	1	22	0	N	N	N
	U	0	0	280	3	717	0	0	0	0
*Patti	R	N	2	980	1	17	0	0	N	N
46 Basti District	R	5	3	849	11	129	0	0	N	3
	U	6	15	370	8	601	0	0	0	0
*Domariaganj	R	1	1	818	8	172	0	0	0	N

E—IV. 1 DISTRIBUTION OF 1,000 HOUSEHOLDS LIVING IN CENSUS HOUSES USED WHOLLY OR PARTLY AS DWELLINGS BY PREDOMINANT MATERIAL OF WALL

(Based on 20% sample)

State/District (Rural/Urban)/Tahsil (Rural/Urban)/City/Town with population of 50,000 and above		Grass, leaves, reeds or bamboo	Timber	Mud	Unburnt bricks	Burnt bricks	C. I. sheets or other metal sheets	Stone	Cement concrete	All other material
1		2	3	4	5	6	7	8	9	10
*Naugarh	R	3	1	812	7	173	0	0	0	4
*Bansi	R	2	1	796	20	181	0	0	N	N
*Harraiya	R	10	10	895	7	68	0	0	0	10
Basti	R	7	5	895	11	78	0	0	0	4
	U	6	15	370	8	601	0	0	0	0
*Khalilabad	R	8	2	866	10	114	0	0	0	N
47 Gorakhpur District	R	14	9	752	22	200	N	0	N	3
	U	6	7	244	21	717	N	N	2	3
*Pharenda	R	5	6	684	16	288	0	0	N	1
*Maharajganj	R	40	21	646	18	274	0	0	0	1
Gorakhpur	R	5	8	739	37	208	0	0	0	3
	U	6	7	229	21	733	1	N	2	1
Gorakhpur M. B.		6	7	229	21	733	1	N	2	1
Bansgaon	R	7	1	928	11	48	N	0	0	5
	U	4	0	671	0	280	0	0	0	45
48 Deoria District	R	91	10	737	9	123	0	1	N	29
	U	33	1	293	2	662	N	0	2	7
*Hata	R	129	4	685	8	168	0	N	N	6
Padrauna	R	207	31	572	1	95	0	2	0	92
	U	132	0	160	6	679	0	0	0	23
Deoria	R	3	3	845	17	131	0	N	0	1
	U	14	2	207	1	776	N	0	0	0
Salempur	R	15	1	862	12	100	0	0	0	10
	U	0	0	643	0	336	0	0	8	13
49 Azamgarh District	R	8	N	956	3	33	N	N	N	N
	U	2	2	484	19	490	0	0	3	N
*Sagri	R	31	1	938	2	28	0	0	0	0
Ghosi	R	11	N	935	3	51	0	0	N	N
	U	0	0	768	45	187	0	0	0	0
Azamgarh	R	2	N	940	3	55	N	N	0	N
	U	1	3	391	10	592	0	0	3	0
Muhammadabad	R	1	0	967	4	28	0	0	N	0
	U	3	1	492	20	481	0	0	3	N
*Phulpur	R	1	1	974	4	20	0	0	N	N
*Lalganj	R	N	N	974	4	22	0	0	N	N
50 Jaunpur District	R	2	N	970	1	26	N	N	0	1
	U	3	0	391	1	603	2	0	0	0
Shahganj	R	3	0	969	1	27	N	N	0	N
	U	0	0	466	3	531	0	0	0	0
Machhlishahr	R	N	N	987	1	11	0	0	0	1
	U	0	0	651	0	349	0	0	0	0
Jaunpur	R	1	N	953	3	43	0	N	0	0
	U	4	0	302	1	690	3	0	0	0
Jaunpur M. B.		4	0	302	1	690	3	0	0	0

E—IV. 1 DISTRIBUTION OF 1,000 HOUSEHOLDS LIVING IN CENSUS HOUSES USED WHOLLY OR PARTLY AS DWELLINGS BY PREDOMINANT MATERIAL OF WALL

(Based on 20% sample)

State/District (Rural/Urban)/Tahsil (Rural/Urban)/City/Town with population of 50,000 and above		Grass, leaves, reeds or bamboo	Timber	Mud	Unburnt bricks	Burnt bricks	C. I. sheets or other metal sheets	Stone	Cement concrete	All other material
1		2	3	4	5	6	7	8	9	10
*Mariahu	R	3	0	973	0	24	0	N	0	0
*Kerakat	R	1	0	971	1	26	0	N	0	1
51 Ballia District	R	34	10	846	3	102	0	N	0	5
	U	30	N	155	20	773	0	0	0	22
Rasra	R	2	1	956	2	39	0	0	0	N
	U	0	3	379	2	544	0	0	0	72
*Bansdih	R	47	1	872	3	66	0	N	0	11
Ballia	R	48	21	756	4	167	0	0	0	4
	U	38	0	89	26	840	0	0	0	7
52 Ghazipur District	R	4	1	944	4	46	0	N	N	1
	U	1	1	539	21	437	1	0	N	0
Saidpur	R	2	N	965	7	25	0	N	N	1
	U	0	0	749	7	244	0	0	0	0
Ghazipur	R	2	N	965	4	28	0	N	0	1
	U	1	1	492	24	480	1	0	1	0
*Muhammadabad	R	2	2	938	3	54	0	N	0	1
*Zamania	R	11	1	900	2	86	0	N	N	N
53 Varanasi District	R	9	2	939	2	47	N	N	N	1
	U	1	1	225	2	753	0	11	3	4
Bhadohi	R	1	3	950	N	44	0	0	N	2
	U	0	0	765	0	215	0	0	20	0
Varanasi	R	19	1	930	2	47	1	N	N	N
	U	1	N	194	2	783	0	12	3	5
Varanasi M. C., Hindu University and Varanasi Rly. Colony		1	N	185	2	791	0	13	3	5
Chandauli	R	1	N	949	4	46	0	0	0	N
	U	0	8	436	0	556	0	0	0	0
*Chakia	R	18	10	914	1	56	0	1	0	0
54 Mirzapur District	R	35	46	839	4	63	N	7	N	6
	U	3	58	498	47	324	18	46	5	1
Mirzapur	R	33	23	835	2	92	N	12	N	3
	U	3	6	604	18	322	0	42	5	0
Mirzapur-*cum*-Vindhyachal M. B.		3	6	604	18	322	0	42	5	0
Chunar	R	26	9	884	1	69	1	9	N	1
	U	3	2	571	8	296	0	120	0	0
*Robertsganj	R	36	75	832	9	41	0	2	N	5
Dudhi	R	55	123	775	1	18	0	0	0	28
	U	1	317	8	201	351	106	0	10	6

Note—1. Districts and Tahsils marked with asterisk (*) have no urban areas.

2. Towns added or deleted after the Houselisting operations have not been taken into account.

3. 'N' stands for 'Negligible'.

E—IV. 2 DISTRIBUTION OF 1,000 HOUSEHOLDS LIVING IN CENSUS HOUSES USED WHOLLY OR PARTLY AS DWELLINGS BY PREDOMINANT MATERIAL OF ROOF

E—IV. 2 DISTRIBUTION OF 1,000 HOUSEHOLDS LIVING IN CENSUS HOUSES USED WHOLLY OR PARTLY AS DWELLINGS BY PREDOMINANT MATERIAL OF ROOF

(Based on 20% sample)

State/District (Rural/Urban)/Tahsil (Rural/Urban)/City/Town with population of 50,000 and above		Grass, leaves, reeds, thatch, wood or bamboo	Tiles, slate, shingle	Corrugated iron, zinc or other metal sheets	Asbestos cement sheets	Brick and lime	Concrete and stone slabs	All other material
1		2	3	4	5	6	7	8
UTTAR PRADESH	R	206	370	5	N	22	6	391
	U	66	209	32	8	285	179	221
1 **Uttar Kashi District**	R	357	622	16	4	0	0	1
	U	131	516	246	0	15	0	92
*Puraula	R	461	518	21	0	0	0	0
*Rajgarhi	R	198	769	30	2	0	0	1
*Dunda	R	339	646	5	8	0	0	2
Bhatwari	R	494	490	13	0	0	0	3
	U	131	516	246	0	15	0	92
2 ***Chamoli District**	R	286	686	20	0	N	0	8
*Joshimath	R	437	515	33	0	0	0	15
*Karnaprayag	R	333	640	17	0	0	0	10
*Chamoli	R	308	670	15	0	N	0	7
*Ukhi Math	R	132	838	28	0	0	0	2
3 ***Pithoragarh District**	R	189	786	5	0	0	0	20
*Munsiari	R	507	488	4	0	0	0	1
*Dharchula	R	313	596	4	0	0	0	87
*Didihat	R	128	850	N	0	0	0	22
*Pithoragarh	R	112	874	9	0	0	0	5
4 **Tehri-Garhwal District**	R	142	828	27	N	0	0	3
	U	44	487	399	0	61	0	9
Tehri	R	73	892	34	0	0	0	1
	U	5	477	409	0	109	0	0
*Pratapnagar	R	216	746	34	0	0	0	4
Devaprayag	R	131	848	18	N	0	0	3
	U	93	500	387	0	0	0	20
5 **Garhwal District**	R	63	894	17	N	19	0	7
	U	141	223	386	0	209	0	41
Pauri	R	35	913	13	N	35	0	4
	U	70	438	344	0	58	0	90
Lansdowne	R	81	882	20	N	8	0	9
	U	200	44	422	0	334	0	0
6 **Almora District**	R	94	876	11	0	N	0	19
	U	288	373	334	0	5	0	0
Almora	R	79	908	10	0	N	0	3
	U	256	568	173	0	3	0	0
Ranikhet	R	97	889	11	0	0	0	3
	U	349	0	643	0	8	0	0
*Champawat	R	128	746	13	0	0	0	113
7 **Naini Tal**	R	558	212	132	2	65	0	31
	U	226	137	310	N	211	0	116

E—IV. 2 DISTRIBUTION OF 1,000 HOUSEHOLDS LIVING IN CENSUS HOUSES USED WHOLLY OR PARTLY AS DWELLINGS BY PREDOMINANT MATERIAL OF ROOF

(Based on 20% sample)

State/District (Rural/Urban)/Tahsil (Rural/Urban)/City/Town with populaton of 50,000 and above		Grass, leaves, reeds, thatch, wood or bamboo	Tiles, slate, shingle	Corrugated iron, zinc or other metal sheets	Asbestos cement sheets	Brick and lime	Concrete and stone slabs	All other material
1		2	3	4	5	6	7	8
Bhabar (Haldwani)	R	801	57	98	0	38	0	6
	U	275	28	344	0	324	0	29
Kashipur	R	668	38	105	0	18	0	171
	U	171	442	11	0	27	0	349
Kichha	R	689	85	85	2	132	0	7
	U	406	36	199	0	354	0	5
Naini Tal	R	153	587	239	3	3	0	15
	U	86	66	649	1	112	0	86
8 Bijnor District	R	428	5	3	1	22	1	540
	U	287	6	4	13	190	81	419
Najibabad	R	538	5	6	0	25	1	425
	U	234	5	3	0	104	138	516
Bijnor	R	325	3	2	0	19	0	651
	U	341	2	3	2	315	47	290
Nagina	R	675	11	4	7	37	0	266
	U	295	2	4	0	103	87	509
Dhampur	R	354	4	3	N	17	1	621
	U	244	16	6	47	105	82	500
9 Moradabad District	R	449	8	1	N	21	N	521
	U	87	117	6	1	279	91	419
Hasanpur	R	755	N	1	N	38	1	205
	U	331	13	5	0	276	36	339
Sambhal	R	327	12	N	0	11	N	650
	U	101	39	N	0	63	4	793
Sambhal M. B.		101	45	1	0	37	4	812
Amroha	R	493	6	4	0	19	N	478
	U	118	82	1	N	166	1	632
Amroha M. B.		113	93	1	N	166	1	626
Thakurdwara	R	570	1	1	1	2	N	425
	U	347	7	0	0	80	3	563
Moradabad	R	476	19	3	N	29	N	473
	U	34	208	11	1	384	191	171
Moradabad M. B.		39	243	13	0	281	223	201
Bilari	R	210	4	1	N	21	N	764
	U	53	13	6	0	357	16	555
10 Budaun District	R	340	5	1	0	25	1	628
	U	192	3	7	N	183	101	514
*Gunnaur	R	376	3	1	0	29	0	591
*Bisauli	R	318	5	N	0	18	N	659
Sahaswan	R	370	0	1	0	35	2	592
	U	415	3	1	0	231	11	339
Budaun	R	386	7	1	0	33	1	572
	U	109	3	10	N	173	144	561
Budaun M. B.		104	3	13	N	189	168	523
Dataganj	R	254	10	1	0	9	3	723
	U	126	2	2	0	122	65	683
11 Rampur District	R	675	56	7	N	34	8	220
	U	90	546	21	5	168	158	12

E—IV. 2 DISTRIBUTION OF 1,000 HOUSEHOLDS LIVING IN CENSUS HOUSES USED WHOLLY OR PARTLY AS DWELLINGS BY PREDOMINANT MATERIAL OF ROOF

(Based on 20% sample)

State/District (Rural/Urban)/Tahsil (Rural/Urban)/City/Town with population of 50,000 and above		Grass, leaves, reeds, thatch, wood or bamboo	Tiles, slate, shingle	Corrugated iron, zinc or other metal sheets	Asbestos cement sheets	Brick and lime	Concrete and stone slabs	All other material
1		2	3	4	5	6	7	8
Suar	R	851	26	9	N	28	16	70
	U	248	703	0	0	47	0	2
*Bilaspur	R	699	75	11	0	65	9	141
Rampur	R	783	56	10	2	49	11	89
	U	76	532	23	5	179	172	13
Rampur M. B.		76	532	23	5	179	172	13
*Shahabad	R	406	14	1	0	9	1	569
*Milak	R	591	121	3	0	31	0	254
12 Bareilly District	R	370	232	5	N	33	3	357
	U	78	226	14	3	309	223	147
Baheri	R	497	260	5	N	30	6	202
	U	74	93	0	0	608	0	225
Bareilly	R	395	314	11	1	55	3	221
	U	81	261	16	3	326	260	53
Bareilly M B., Northern Rly. Colony and Izatnagar Rly. Colony		86	247	14	N	338	265	50
Aonla	R	216	40	2	N	22	N	720
	U	28	3	1	0	5	131	832
Nawabganj	R	357	323	0	0	15	1	304
	U	137	281	17	0	314	0	251
Faridpur	R	394	243	1	0	22	2	338
	U	60	6	6	16	28	71	813
13 Pilibhit District	R	448	228	2	N	16	9	297
	U	20	264	20	0	145	85	466
Pilibhit	R	396	399	3	0	39	1	162
	U	15	330	23	0	178	102	352
Pilibhit M. B.		15	330	23	0	178	102	352
Bisalpur	R	403	78	1	N	6	N	512
	U	42	8	9	0	19	21	901
*Puranpur	R	609	227	3	0	0	39	122
14 Shahjahanpur District	R	312	14	2	2	18	0	652
	U	83	271	12	47	174	0	413
Powayan	R	483	10	1	1	11	0	494
	U	44	0	3	4	106	0	843
Tilhar	R	243	27	1	2	16	0	711
	U	19	7	1	24	39	0	910
Shahjahanpur	R	324	10	3	4	40	0	619
	U	92	361	14	57	213	0	263
Shahajahanpur M. B.		87	377	9	63	201	0	263
Jalalabad	R	175	4	1	1	4	0	815
	U	162	28	18	3	86	0	703
15 Dehra Dun District	R	507	135	264	25	67	0	2
	U	81	21	424	12	461	0	1
Chakrata	R	358	564	71	0	6	0	1
	U	8	8	756	0	220	0	8
Dehra Dun	R	549	15	318	32	84	0	2
	U	82	21	419	12	465	0	1

E—IV. 2 DISTRIBUTION OF 1,000 HOUSEHOLDS LIVING IN CENSUS HOUSES USED WHOLLY OR PARTLY AS DWELLINGS BY PREDOMINANT MATERIAL OF ROOF

(Based on 20% sample)

	State/District (Rural/Urban)/Tahsil (Rural/Urban)/City/Town with population of 50,000 and above		Grass, leaves, reeds, thatch, wood or bamboo	Tiles, slate, shingle	Corrugated iron, zinc or other metal sheets	Asbestos cement sheets	Brick and lime	Concrete and stone slabs	All other material
	1		2	3	4	5	6	7	8
	Dehra Dun M. B. and Forest Research Institute and College Area		71	20	416	N	492	0	1
16	**Saharanpur District**	R	268	6	21	1	58	5	641
		U	106	26	22	7	480	28	331
	Saharanpur	R	300	1	55	1	27	4	612
		U	90	19	23	2	583	34	249
	Saharanpur M. B.		90	19	23	2	583	34	249
	Nakur	R	159	N	11	0	41	2	787
		U	159	16	25	1	447	40	312
	Deoband	R	67	N	1	N	34	0	898
		U	15	1	0	6	102	0	876
	Roorkee	R	461	21	8	1	119	11	379
		U	111	74	27	32	417	3	336
	Hardwar M. B., Gurukul Kangri and Jwalapur Mahavidyalaya		79	62	27	28	478	2	324
17	**Muzaffarnagar District**	R	48	N	2	N	16	1	933
		U	26	5	7	N	303	15	644
	Kairana	R	26	0	1	0	6	N	967
		U	12	4	0	N	164	10	810
	Muzaffarnagar	R	74	N	1	0	26	2	897
		U	17	8	14	0	462	15	484
	Muzaffarnagar M. B.		17	8	14	0	462	15	484
	Budhana	R	4	0	1	N	7	N	988
		U	0	2	0	0	61	0	937
	Jansath	R	81	N	4	N	25	1	889
		U	84	0	1	0	235	33	647
18	**Meerut District**	R	54	2	4	N	21	1	918
		U	74	50	15	21	393	90	357
	Bagpat	R	24	0	1	0	12	N	963
		U	11	20	1	0	268	17	683
	Ghaziabad	R	68	0	4	0	20	1	907
		U	155	14	23	6	375	61	366
	Ghaziabad M. B. and Ghaziabad Rly. Colony		190	1	30	10	423	18	328
	Sardhana	R	17	N	1	N	25	4	953
		U	0	0	0	939	61	0	0
	Meerut	R	43	13	4	N	24	1	915
		U	47	90	18	3	459	148	235
	Meerut M. B. and Malyana		30	6	9	3	465	199	288
	Meerut Cantt.		0	200	24	N	478	102	196
	Mawana	R	88	N	10	N	26	N	876
		U	63	0	0	0	186	0	751
	Hapur	R	93	2	1	0	22	2	880
		U	68	1	4	0	351	4	572
	Hapur M. B.		29	1	5	0	375	4	586

E—IV. 2 DISTRIBUTION OF 1,000 HOUSEHOLDS LIVING IN CENSUS HOUSES USED WHOLLY OR PARTLY AS DWELLINGS BY PREDOMINANT MATERIAL OF ROOF

(Based on 20% sample)

	State/District (Rural/Urban)/Tahsil (Rural/Urban)/City/Town with population of 50,000 and above		Grass, leaves, reeds, thatch, wood or bamboo	Tiles slate shingle	Corrugated iron, zinc or other metal sheets	Asbestos cement sheets	Brick and lime	Concrete and stone slabs	All other material
	1		2	3	4	5	6	7	8
19	**Bulandshahr District**	R	60	N	1	N	25	N	914
		U	103	14	2	1	217	27	636
	Sikandrabad	R	31	N	N	N	18	N	951
		U	49	1	1	0	134	0	815
	Bulandshahr	R	69	1	2	0	24	N	904
		U	86	3	2	0	201	60	648
	Khurja	R	41	N	N	0	31	N	928
		U	55	1	2	0	362	8	572
	Anupshahr	R	91	N	0	0	26	N	883
		U	242	63	3	4	153	1	534
20	**Aligarh District**	R	78	N	N	N	48	5	869
		U	154	N	4	2	354	76	410
	*Khair	R	45	N	N	2	25	1	927
	Koil	R	91	1	N	1	64	3	840
		U	213	0	3	3	387	50	344
	Aligarh M. B.		213	0	3	3	387	50	344
	*Iglas	R	76	0	N	0	24	2	898
	Hathras	R	36	1	0	N	66	19	878
		U	63	1	9	0	399	178	350
	Hathras M. B.		63	1	9	0	399	178	350
	Atrauli	R	165	0	N	0	25	N	810
		U	6	1	0	0	55	9	929
	Sikandra Rao	R	30	N	0	0	79	5	886
		U	38	2	0	0	120	2	838
21	**Mathura District**	R	55	2	2	0	105	23	813
		U	44	56	9	2	571	191	127
	Chhata	R	87	N	1	0	173	26	713
		U	149	7	30	10	273	273	258
	Mathura	R	87	6	4	0	148	26	729
		U	33	62	7	1	613	178	106
	Mathura M. B.		19	77	7	0	666	117	114
	*Mat	R	39	1	1	0	69	13	877
	Sadabad	R	15	2	N	0	44	28	911
		U	112	0	4	0	144	368	372
22	**Agra District**	R	44	6	1	0	78	33	838
		U	49	90	12	N	528	142	179
	Kiraoli	R	77	4	1	0	75	64	779
		U	131	316	3	0	16	429	105
	*Kheragarh	R	79	2	N	0	51	99	769
	Agra	R	63	28	1	0	93	31	784
		U	48	109	13	0	550	122	158
	Agra M. C.		51	109	13	0	542	121	164
	Etmadpur	R	30	1	1	0	86	4	878
		U	23	17	2	3	852	29	74
	Firozabad	R	21	7	2	0	124	10	836
		U	54	1	14	0	412	255	264
	Firozabad M. B.		54	1	14	0	412	255	264

E—IV. 2 DISTRIBUTION OF 1,000 HOUSEHOLDS LIVING IN CENSUS HOUSES USED WHOLLY OR PARTLY AS DWELLINGS BY PREDOMINANT MATERIAL OF ROOF

(*Based on* 20% *sample*)

State/District (Rural/Urban)/Tahsil (Rural/Urban)/City/Town with population of 50,000 and above		Grass, leaves, reeds, thatch, wood or bamboo	Tiles, slate, shingle	Corrugated iron, zinc or other metal sheets	Asbestos cement sheets	Brick and lime	Concrete and stone slabs	All other material
1		2	3	4	5	6	7	8
Fatehabad	R	27	0	0	0	36	2	935
	U	18	11	2	0	355	0	614
*Bah	R	15	N	1	0	79	26	879
23 Etah District	R	76	1	N	0	41	8	874
	U	87	4	6	0	191	81	631
Kasganj	R	123	1	1	0	54	10	811
	U	91	5	7	0	187	69	641
Jalesar	R	22	N	0	0	53	1	924
	U	26	0	0	0	38	62	874
Etah	R	13	3	N	0	34	17	933
	U	43	7	2	0	284	114	550
Aliganj	R	108	N	N	0	26	2	864
	U	229	2	12	0	170	79	508
24 Mainpuri District	R	14	2	N	0	20	3	961
	U	26	6	6	0	240	0	722
*Jasrana	R	6	0	0	0	19	3	972
Shikohabad	R	14	8	N	0	44	N	934
	U	51	2	5	0	252	0	690
Karhal	R	8	0	0	0	6	1	985
	U	19	0	0	0	130	0	851
Mainpuri	R	12	1	N	0	16	8	963
	U	8	11	7	0	287	0	687
Bhongaon	R	23	N	N	0	15	1	961
	U	28	3	6	0	70	0	893
25 Farrukhabad District	R	146	102	2	N	11	10	729
	U	73	59	12	0	109	81	666
Kaimganj	R	148	98	1	N	4	4	745
	U	4	25	6	0	89	51	825
Farrukhabad	R	210	122	5	0	6	8	649
	U	90	61	17	0	133	102	597
Farrukhabad-*cum*-Fatehgarh M. B.		93	57	16	0	129	97	608
Chhibramau	R	83	74	1	N	25	16	801
	U	23	130	0	0	0	4	843
Kannauj	R	127	107	1	0	8	9	748
	U	72	35	2	0	79	54	758
26 Etawah District	R	40	9	1	0	38	3	909
	U	83	13	20	N	482	11	401
Etawah	R	39	N	2	0	44	3	912
	U	101	14	20	0	476	N	389
Etawah M. B.		113	16	21	0	503	N	347
Bharthana	R	71	16	2	0	41	5	865
	U	22	22	37	2	783	11	123
*Bidhuna	R	18	N	1	0	29	N	952
Auraiya	R	34	18	N	0	40	2	906
	U	44	0	11	0	295	0	650

E—IV. 2 DISTRIBUTION OF 1,000 HOUSEHOLDS LIVING IN CENSUS HOUSES USED WHOLLY OR PARTLY AS DWELLINGS BY PREDOMINANT MATERIAL OF ROOF

(Based on 20% sample)

	State/District (Rural/Urban)/Tahsil (Rural/Urban)/City/Town with population of 50,000 and above		Grass, leaves, reeds, thatch, wood or bamboo	Tiles, slate, shingle	Corrugated iron, zinc or other metal sheets	Asbestos cement sheets	Brick and lime	Concrete and stone slabs	All other material
	1		2	3	4	5	6	7	8
27	**Kanpur District**	R	31	40	6	N	8	13	902
		U	12	195	14	3	256	430	90
	*Bilhaur	R	23	12	2	N	6	10	947
	*Derapur	R	31	4	0	0	7	11	947
	*Bhognipur	R	80	47	N	0	16	31	826
	*Akbarpur	R	24	76	26	0	7	9	858
	Kanpur	R	14	57	11	0	N	18	900
		U	12	195	14	3	256	430	90
	Kanpur M. C. and Rly. Colonies		12	190	14	2	261	430	91
	Kanpur Cantt., Armapur Estate and Chakeri Aerodrome		10	266	19	17	192	426	70
	*Ghatampur	R	17	52	N	0	9	3	919
28	**Fatehpur District**	R	15	132	1	N	8	8	836
		U	4	11	3	0	49	122	811
	Bindki	R	17	149	N	1	8	4	821
		U	9	3	7	0	135	82	764
	Fatehpur	R	19	97	1	N	11	13	859
		U	1	14	1	0	4	144	836
	*Khaga	R	8	158	1	N	4	5	824
29	**Allahabad District**	R	35	830	1	N	6	4	124
		U	23	515	14	9	188	244	7
	*Sirathu	R	28	166	2	3	4	0	797
	*Manjhanpur	R	5	563	2	N	8	1	421
	Chail	R	4	976	2	0	10	7	1
		U	23	504	14	9	193	251	6
	Allahabad M. C. and Subedarganj Rly. Colony		21	500	15	9	198	251	6
	Soraon	R	5	986	N	0	5	2	2
		U	8	790	13	0	76	0	113
	Phulpur	R	20	972	1	0	4	3	N
		U	12	908	4	4	20	52	0
	*Handia	R	18	966	N	1	7	7	1
	*Karchhana	R	80	904	1	0	7	5	3
	*Meja	R	106	878	1	0	4	6	5
30	**Jhansi District**	R	19	927	2	N	20	29	3
		U	16	810	3	1	75	93	2
	Moth	R	5	920	5	0	26	41	3
		U	2	821	0	0	94	83	0
	*Garautha	R	6	949	N	1	23	19	2
	Mauranipur	R	14	933	1	0	19	17	16
		U	6	803	1	0	95	91	4
	Jhansi	R	18	916	2	N	33	30	1
		U	18	808	3	1	74	94	2
	Jhansi M. B.		21	816	3	1	75	82	2

E—IV. 2 DISTRIBUTION OF 1,000 HOUSEHOLDS LIVING IN CENSUS HOUSES USED WHOLLY OR PARTLY AS DWELLINGS BY PREDOMINANT MATERIAL OF ROOF

(*Based on* 20% *sample*)

	State/District (Rural/Urban)/Tahsil (Rural/Urban)/City/Town with population of 50,000 and above		Grass, leaves, reeds, thatch, wood or bamboo	Tiles, slate, shingle	Corrugated iron, zinc or other metal sheets	Asbestos cement sheets	Brick and lime	Concrete and stone slabs	All other material
	1		2	3	4	5	6	7	8
	Lalitpur	R	45	890	3	0	17	45	N
		U	17	824	5	0	58	96	0
	*Mahroni	R	11	968	1	0	9	11	N
31	**Jalaun District**	R	11	838	2	1	77	46	25
		U	2	802	6	0	103	81	6
	Jalaun	R	9	811	2	0	81	48	49
		U	0	878	9	0	7	106	0
	Konch	R	1	905	0	N	52	36	6
		U	0	759	3	0	141	78	19
	Orai	R	13	850	2	2	87	41	5
		U	1	803	8	0	115	71	2
	Kalpi	R	25	810	2	N	89	58	16
		U	10	788	3	0	111	88	0
32	**Hamirpur District**	R	6	955	1	0	11	20	7
		U	3	852	2	0	64	74	5
	Rath	R	8	932	0	0	17	40	3
		U	0	841	3	0	79	77	0
	Hamirpur	R	18	922	1	0	17	26	16
		U	0	874	0	0	11	115	0
	*Maudaha	R	3	958	3	0	13	11	12
	Charkhari	R	2	974	0	0	7	15	2
		U	0	944	3	0	32	19	2
	Mahoba	R	0	983	1	0	4	10	2
		U	8	798	2	0	94	85	13
33	**Banda District**	R	15	972	1	1	1	9	1
		U	19	756	18	0	102	92	13
	Banda	R	2	988	N	0	5	5	N
		U	26	759	16	0	94	86	19
	*Baberu	R	2	993	N	0	N	5	0
	*Naraini	R	8	969	3	0	N	20	N
	Karwi	R	37	950	N	3	1	6	3
		U	2	747	23	0	120	108	0
	*Mau	R	44	943	N	1	2	8	2
34	**Kheri District**	R	624	2	10	0	42	3	319
		U	126	6	38	0	297	142	391
	*Nighasan	R	850	1	21	0	64	6	58
	Lakhimpur	R	591	1	8	0	44	2	354
		U	105	6	24	0	345	174	346
	Mohamdi	R	408	7	N	0	14	1	570
		U	156	6	61	0	222	94	461
35	**Sitapur District**	R	348	11	2	0	30	2	607
		U	66	14	15	0	240	143	522
	Misrikh	R	197	3	1	0	20	1	778
		U	45	4	0	0	253	0	698

E—IV. 2 DISTRIBUTION OF 1,000 HOUSEHOLDS LIVING IN CENSUS HOUSES USED WHOLLY OR PARTLY AS DWELLINGS BY PREDOMINANT MATERIAL OF ROOF

(Based on 20% sample)

State/District (Rural/Urban)/Tahsil (Rural/Urban)/City/Town with population of 50,000 and above		Grass, leaves, reeds, thatch, wood or bamboo	Tiles, slate, shingle	Corrugated iron, zinc or other metal sheets	Asbestos cement sheets	Brick and lime	Concrete and stone slabs	All other material
1		2	3	4	5	6	7	8
Sitapur	R	297	1	2	0	47	2	651
	U	78	18	17	0	259	185	443
Sitapur M. B.		79	26	25	0	340	255	275
Biswan	R	609	9	6	0	27	2	347
	U	50	0	16	0	253	7	674
Sidhauli	R	290	30	N	0	25	3	652
	U	7	5	2	0	58	73	855
36 Hardoi District	R	182	8	1	0	15	2	792
	U	93	51	5	0	232	28	591
Shahabad	R	301	19	3	0	8	3	666
	U	139	101	3	0	36	35	686
Hardoi	R	224	5	N	0	19	1	751
	U	46	47	11	0	599	21	276
Bilgram	R	118	5	1	0	19	1	856
	U	138	0	4	0	67	8	783
Sandila	R	89	5	1	0	14	2	889
	U	33	9	2	0	70	54	832
37 Unnao District	R	66	22	2	0	14	1	895
	U	23	51	11	0	335	55	525
*Safipur	R	156	54	N	0	17	2	771
*Hasanganj	R	31	13	N	0	9	0	947
Unnao	R	74	7	8	0	22	1	888
	U	23	51	11	0	335	55	525
*Purwa	R	24	16	1	0	12	N	947
38 Lucknow District	R	51	13	2	0	32	1	901
	U	39	80	35	25	386	306	129
Malihabad	R	42	5	1	0	14	1	937
	U	20	34	3	0	74	41	828
Lucknow	R	75	28	2	0	54	1	840
	U	39	81	35	25	390	309	121
Lucknow M. C.		42	71	37	1	396	323	130
*Mohanlalganj	R	31	3	1	0	25	3	937
39 Rae Bareli District	R	23	12	N	0	14	1	950
	U	26	11	4	0	76	275	608
*Maharajganj	R	13	1	N	0	12	1	973
Rae Bareli	R	14	N	N	0	19	1	966
	U	32	15	5	0	88	363	497
*Dalmau	R	17	6	N	0	19	1	957
Salon	R	47	41	0	0	6	N	906
	U	7	0	0	0	36	0	957
40 Bahraich District	R	598	366	3	0	19	5	9
	U	55	603	12	2	109	217	2
Nanpara	R	563	406	5	0	13	1	12
	U	21	786	8	0	167	15	3
*Kaisarganj	R	713	250	1	0	21	2	13

E—IV. 2 DISTRIBUTION OF 1,000 HOUSEHOLDS LIVING IN CENSUS HOUSES USED WHOLLY OR PARTLY AS DWELLINGS BY PREDOMINANT MATERIAL OF ROOF

(Based on 20% sample)

State/District (Rural/Urban)/Tahsil (Rural/Urban)/City/Town with populaton of 50,000 and above		Grass, leaves, reeds, thatch, wood or bamboo	Tiles, slate, shingle	Corrugated iron, zinc or other metal sheets	Asbestos cement sheets	Brick and lime	Concrete and stone slabs	All other material
1		2	3	4	5	6	7	8
Bahraich	R	523	438	3	0	22	11	3
	U	64	556	13	2	95	268	2
Bahraich M. B.		35	588	13	2	104	257	1
41 Gonda District	R	570	386	7	N	28	5	4
	U	140	142	54	N	358	239	67
Balrampur	R	701	229	15	0	39	14	2
	U	194	119	41	0	122	521	3
Utraula	R	389	584	3	0	19	2	3
	U	192	147	140	0	189	146	186
Gonda	R	481	477	5	N	31	2	4
	U	37	126	24	0	692	33	88
Tarabganj	R	722	244	5	0	24	1	4
	U	243	230	65	3	151	293	15
42 Bara Banki District	R	99	21	1	0	21	1	857
	U	39	12	18	0	182	102	647
Fatehpur	R	207	59	1	0	29	2	702
	U	11	0	0	0	157	0	832
Nawabganj	R	59	11	1	0	31	3	895
	U	24	15	27	0	218	153	563
Ramsanehighat	R	75	9	N	0	13	N	903
	U	104	9	0	0	83	5	799
*Haidargarh	R	33	1	0	0	9	N	957
43 Faizabad District	R	155	828	1	1	14	1	N
	U	36	452	22	5	248	230	7
Faizabad	R	181	778	2	2	35	2	N
	U	43	321	10	4	332	283	7
Faizabad-*cum*-Ayodhya M.B.		41	310	9	5	341	287	7
*Bikapur	R	256	736	1	0	6	1	0
Akbarpur	R	101	886	1	N	11	0	1
	U	30	715	29	3	54	151	18
Tanda	R	80	911	1	N	7	1	N
	U	20	722	58	7	89	103	1
44 Sultanpur District	R	214	667	N	N	7	5	107
	U	33	367	9	0	327	263	1
*Musafirkhana	R	308	274	1	0	4	6	407
*Amethi	R	325	660	1	0	10	3	1
Sultanpur	R	134	852	N	0	7	5	2
	U	33	367	9	0	327	263	1
*Kadipur	R	124	846	N	1	6	5	18
45 Pratapgarh District	R	141	837	N	N	5	4	13
	U	22	363	11	0	280	324	0
*Kunda	R	136	837	N	1	6	2	18
Pratapgarh	R	200	771	N	0	5	7	17
	U	22	363	11	0	280	324	0
*Patti	R	80	911	N	0	5	3	1

E—IV. 2 DISTRIBUTION OF 1,000 HOUSEHOLDS LIVING IN CENSUS HOUSES USED WHOLLY OR PARTLY AS DWELLINGS BY PREDOMINANT MATERIAL OF ROOF

(*Based on* 20% *sample*)

	State/District (Rural/Urban)/Tahsil (Rural/Urban)/City/Town with population of 50,000 and above		Grass, leaves, reeds, thatch, wood or bamboo	Tiles slate shingle	Corrugated iron, zinc or other metal sheets	Asbestos cement sheets	Brick and lime	Concrete and stone slabs	All other material
	1		2	3	4	5	6	7	8
46	**Basti District**	R	370	611	3	1	11	2	2
		U	176	372	82	43	232	88	7
	*Domariaganj	R	344	645	1	N	8	1	1
	*Naugarh	R	518	456	2	0	21	0	3
	*Bansi	R	342	646	N	N	10	2	N
	*Harraiya	R	443	540	4	3	5	N	5
	Basti	R	350	622	4	0	14	9	1
		U	176	372	82	43	232	88	7
	*Khalilabad	R	253	726	4	3	12	2	N
47	**Gorakhpur District**	R	298	679	2	N	9	10	2
		U	40	512	47	N	135	261	5
	*Pharenda	R	477	496	4	0	7	16	N
	*Maharajganj	R	520	452	1	0	15	12	N
	Gorakhpur	R	212	760	3	N	11	10	4
		U	41	504	48	N	134	269	4
	Gorakhpur M. B.		41	504	48	N	134	269	4
	Bansgaon	R	53	940	N	N	3	3	1
		U	28	752	0	0	159	49	12
48	**Deoria District**	R	474	482	2	N	18	16	8
		U	149	378	30	0	227	215	1
	*Hata	R	646	303	4	N	26	19	2
	Padrauna	R	721	223	2	1	23	18	12
		U	380	149	42	0	270	159	0
	Deoria	R	311	660	1	N	7	12	9
		U	115	308	37	0	248	292	0
	Salempur	R	192	768	N	N	15	17	8
		U	44	768	0	0	133	49	6
49	**Azamgarh District**	R	64	921	N	1	6	8	N
		U	20	665	12	1	139	162	1
	*Sagri	R	165	828	N	0	4	3	0
	Ghosi	R	74	907	0	1	7	11	0
		U	10	858	3	0	68	61	0
	Azamgarh	R	26	944	1	2	13	14	N
		U	17	524	24	0	234	201	0
	Muhammadabad	R	34	955	N	0	4	7	N
		U	22	709	7	2	101	157	2
	*Phulpur	R	57	934	N	0	4	5	N
	*Lalganj	R	36	950	N	0	7	7	N
50	**Jaunpur District**	R	52	932	N	1	9	6	N
		U	38	471	0	0	175	316	0
	Shahganj	R	66	916	N	N	11	6	1
		U	19	600	0	0	0	381	0
	Machhlishahr	R	74	920	0	0	5	0	1
		U	38	709	0	0	0	253	0

E –IV. 2 DISTRIBUTION OF 1,000 HOUSEHOLDS LIVING IN CENSUS HOUSES USED WHOLLY OR PARTLY AS DWELLINGS BY PREDOMINANT MATERIAL OF ROOF

(Based on 20% sample)

State/District (Rural/Urban)/Tahsil (Rural/Urban)/City/Town with population of 50,000 and above		Grass, leaves, reeds, thatch, wood or bamboo	Tiles, slate, shingle	Corrugated iron, zinc or other metal sheets	Asbestos cement sheets	Brick and lime	Concrete and stone slabs	All other mateial
1		2	3	4	5	6	7	8
Jaunpur	R	43	930	N	1	10	16	0
	U	41	379	0	0	255	325	0
Jaunpur M. B.		41	379	0	0	255	325	0
*Mariahu	R	38	949	N	N	10	3	0
*Kerakat	R	37	946	1	1	11	4	N
51 Ballia District	R	135	848	1	N	11	4	1
	U	83	407	13	17	175	278	27
Rasra	R	75	910	1	0	9	4	1
	U	72	533	0	3	191	149	52
*Bansdih	R	119	870	N	0	6	4	1
Ballia	R	184	793	2	1	17	3	N
	U	86	370	17	21	171	315	20
52 Ghazipur District	R	62	920	1	1	9	6	1
	U	25	714	13	3	89	154	2
Saidpur	R	58	926	1	1	9	4	1
	U	28	784	24	18	66	73	7
Ghazipur	R	53	934	1	N	5	4	3
	U	25	698	11	0	93	172	1
*Muhammadabad	R	66	918	1	N	6	8	1
*Zamania	R	69	902	1	4	14	10	0
53 Varanasi District	R	54	909	1	1	17	15	3
	U	7	286	17	3	283	394	10
Bhadohi	R	40	924	2	N	10	18	6
	U	15	787	14	0	120	64	0
Varanasi	R	27	938	1	1	16	17	N
	U	7	259	18	3	291	411	11
Varanasi M. C., Hindu University and Varanasi Rly. Colony		7	249	19	2	297	415	11
Chandauli	R	65	900	1	1	23	10	N
	U	0	444	2	0	251	295	8
*Chakia	R	189	760	0	0	27	9	15
54 Mirzapur District	R	268	681	9	2	12	23	5
	U	13	609	61	105	62	144	6
Mirzapur	R	203	736	3	5	18	35	N
	U	11	735	11	7	69	158	9
Mirzapur-*cum*-Vindhyachal M. B.		11	735	11	7	69	158	9
Chunar	R	174	778	1	1	11	27	8
	U	33	733	3	0	69	162	0
*Robertsganj	R	479	468	27	1	8	12	5
Dudhi	R	194	780	8	0	4	3	11
	U	8	1	309	584	30	68	0

Note—1. Districts and Tahsils marked with asterisk (*) have no urban areas.

2. Towns added or deleted after the Houselisting operations have not been taken into account.

3. 'N' stands for 'Negligible'.

E—V. 1 DISTRIBUTION OF 1,000 CENSUS HOUSEHOLDS ACCORDING TO NUMBER OF ROOMS OCCUPIED

E—V 1. DISTRIBUTION OF 1,000 CENSUS HOUSEHOLDS ACCORDING TO NUMBER OF ROOMS OCCUPIED

(Based on 20% sample)

State/District/Tahsil/City/Town with population of 50,000 and above	No regular room	One room	Two rooms	Three rooms	Four rooms	Five rooms and more
1	2	3	4	5	6	7
UTTAR PRADESH	3	333	276	165	101	122
1 Uttar Kashi District	0	239	398	167	102	94
Puraula	0	156	398	258	102	86
Rajgarhi	0	307	454	207	20	12
Dunda	0	155	368	122	185	170
Bhatwari	0	390	386	112	50	62
2 Chamoli District	0	213	390	90	212	95
Joshimath	0	279	347	112	185	77
Karnaprayag	0	200	391	84	226	99
Chamoli	0	220	379	95	213	93
Ukhi Math	0	210	414	90	190	96
3 Pithoragarh District	N	346	403	82	121	48
Munsiari	0	153	349	63	301	134
Dharchula	1	462	330	85	91	31
Didihat	1	453	352	93	74	27
Pithoragarh	N	268	489	76	120	47
4 Tehri-Garhwal District	0	134	407	107	214	138
Tehri	0	184	382	115	186	133
Pratapnagar	0	102	384	120	226	168
Devaprayag	0	123	440	92	226	119
5 Garhwal District	1	144	383	110	233	129
Pauri	1	121	437	89	228	124
Lansdowne	1	159	349	122	236	133
6 Almora District	0	276	408	108	145	63
Almora	0	356	447	87	75	35
Ranikhet	0	168	363	102	260	107
Champawat	0	316	406	197	53	28
7 Naini Tal District	0	438	343	109	62	48
Bhabar (Haldwani)	0	448	313	143	43	53
Kashipur	0	488	300	106	45	61
Kichha	0	494	405	53	38	10
Naini Tal	0	324	317	154	122	83
8 Bijnor District	1	466	282	179	41	31
Najibabad	1	556	253	104	46	40
Bijnor	1	417	229	316	22	15
Nagina	N	421	341	108	88	42
Dhampur	1	495	329	102	35	38
9 Moradabad District	N	504	293	116	47	40
Hasanpur	0	524	276	115	46	39
Sambhal	N	486	314	118	48	34
Sambhal M. B.	0	486	288	117	55	54
Amroha	0	461	305	131	60	43
Amroha M. B.	0	552	260	92	49	47
Thakurdwara	0	501	290	115	35	59
Moradabad	1	538	267	110	43	41
Moradabad M. B.	2	605	243	56	41	53
Bilari	0	512	301	109	43	35
10 Budaun District	N	510	295	113	49	33
Gunnaur	0	610	273	63	42	12
Bisauli	0	455	318	132	55	40
Sahaswan	N	554	262	109	39	36
Budaun	1	490	300	120	52	37
Budaun M. B.	2	459	297	119	56	67
Dataganj	0	467	313	130	57	33

E—V. 1 DISTRIBUTION OF 1,000 CENSUS HOUSEHOLDS ACCORDING TO NUMBER OF ROOMS OCCUPIED

(Based on 20% sample)

State/District/Tahsil/City/Town with population of 50,000 and above	No regular room	One room	Two rooms	Three rooms	Four rooms	Five rooms and more
1	2	3	4	5	6	7
11 Rampur District	N	460	303	133	63	41
Suar	0	348	324	177	89	62
Bilaspur	2	399	266	169	98	66
Rampur	0	512	313	103	45	27
Rampur M. B.	0	571	300	78	29	22
Shahabad	0	576	274	89	40	21
Milak	1	411	305	163	70	50
12 Bareilly District	0	417	327	136	66	54
Baheri	0	360	333	163	77	67
Bareilly	0	448	324	118	58	52
Bareilly M. B., Northern Rly. Colony and Izatnagar Rly. Colony	0	452	311	108	59	70
Aonla	0	473	327	124	48	28
Nawabganj	0	367	331	151	81	70
Faridpur	0	348	331	165	89	67
13 Pilibhit District	0	385	296	168	78	73
Pilibhit	0	393	311	157	73	66
Pilibhit M. B.	0	543	257	96	47	57
Bisalpur	0	268	285	227	110	110
Puranpur	0	594	285	78	27	16
14 Shahjahanpur District	9	381	313	159	77	61
Powayan	10	320	321	185	89	75
Tilhar	9	418	307	145	71	50
Shahjahanpur	7	387	309	152	77	68
Shahjahanpur M. B.	4	502	269	122	56	47
Jalalabad	8	395	318	159	71	49
15 Dehra Dun District	N	481	283	109	63	64
Chakrata	1	363	373	114	85	64
Dehra Dun	0	498	270	108	60	64
Dehra Dun M. B. and Forest Research Institute and College Area	0	394	297	147	77	85
16 Saharanpur District	1	579	252	92	39	37
Saharanpur	1	635	232	78	30	24
Saharanpur M. B.	2	617	230	80	36	35
Nakur	N	491	296	116	50	47
Deoband	N	478	295	119	52	56
Roorkee	1	654	210	72	32	31
Hardwar M. B., Gurukul Kangri and Jwalapur Mahavidyalaya	1	567	226	95	42	69
17 Muzaffarnagar District	0	451	283	133	61	72
Kairana	0	474	248	134	60	84
Muzaffarnagar	0	466	298	121	53	62
Muzaffarnagar M. B.	0	465	293	131	48	63
Budhana	0	324	314	181	87	94
Jansath	0	517	276	107	49	51
18 Meerut District	N	412	306	144	67	71
Bagpat	0	302	310	189	90	109
Ghaziabad	0	401	317	152	63	67
Ghaziabad M. B. and Ghaziabad Rly. Colony	0	469	303	115	56	57
Sardhana	1	382	315	151	74	77
Meerut	N	470	292	116	59	63
Meerut M. B. and Malyana	0	560	196	101	60	83
Meerut Cantt.	0	431	377	99	48	45
Mawana	0	474	290	130	53	53
Hapur	N	444	312	127	62	55
Hapur M. B.	0	436	294	103	73	94

E—V. 1 DISTRIBUTION OF 1,000 CENSUS HOUSEHOLDS ACCORDING TO NUMBER OF ROOMS OCCUPIED

(Based on 20% sample)

State/District/Tahsil/City/Town with population of 50,000 and above	No regular room	One room	Two rooms	Three rooms	Four rooms	Five rooms and more
1	2	3	4	5	6	7
19 Bulandshahr District	N	443	318	131	59	49
Sikandrabad	0	410	334	139	61	56
Bulandshahr	0	440	327	126	53	54
Khurja	N	511	292	111	45	41
Anupshahr	1	415	316	148	75	45
20 Aligarh District	N	432	310	137	66	55
Khair	0	401	317	155	66	61
Koil	N	483	293	119	56	49
Aligarh M. B.	N	486	288	108	57	61
Iglas	0	367	285	173	96	79
Hathras	0	410	303	145	81	61
Hathras M. B.	0	457	284	114	66	79
Atrauli	0	391	362	136	59	52
Sikandra Rao	N	495	290	117	53	45
21 Mathura District	6	440	279	132	72	71
Chhata	4	528	291	100	39	38
Mathura	7	529	262	98	50	54
Mathura M. B.	5	488	278	104	53	72
Mat	9	351	289	174	92	85
Sadabad	4	304	287	173	115	117
22 Agra District	9	459	272	129	66	65
Kiraoli	12	496	285	113	53	41
Kheragarh	9	526	279	103	44	39
Agra	11	502	269	113	55	50
Agra M. C.	10	502	270	109	57	52
Etmadpur	3	385	288	154	82	88
Firozabad	10	495	237	124	66	68
Firozabad M. B.	9	683	156	70	40	42
Fatehabad	10	414	279	150	74	73
Bah	5	290	289	183	111	122
23 Etah District	4	521	282	110	45	38
Kasganj	7	567	266	93	37	30
Jalesar	3	524	269	117	47	40
Etah	2	495	294	117	50	42
Aliganj	3	487	298	119	51	42
24 Mainpuri District	5	345	307	167	87	89
Jasrana	4	373	314	159	76	74
Shikohabad	6	321	297	172	103	101
Karhal	3	290	328	191	92	96
Mainpuri	3	363	295	156	85	98
Bhongaon	8	351	311	166	83	81
25 Farrukhabad District	3	339	290	180	94	94
Kaimganj	1	375	292	167	83	82
Farrukhabad	2	357	298	162	92	89
Farrukhabad-*cum*-Fatehgarh M. B.	6	479	262	111	70	72
Chhibramau	3	330	274	205	101	87
Kannauj	6	294	295	192	98	115
26 Etawah District	6	283	269	193	118	131
Etawah	9	326	289	183	97	96
Etawah M. B.	8	469	282	127	55	59
Bharthana	5	274	262	199	121	139
Bidhuna	6	250	266	201	134	143
Auraiya	4	274	256	191	122	153
27 Kanpur District	7	398	237	140	95	123
Bilhaur	1	279	260	197	126	137
Derapur	8	227	234	193	133	205

E—V. 1 DISTRIBUTION OF 1,000 CENSUS HOUSEHOLDS ACCORDING TO NUMBER OF ROOMS OCCUPIED

(Based on 20% sample)

State/District/Tahsil/City/Town with population of 50,000 and above	No regular room	One room	Two rooms	Three rooms	Four rooms	Five rooms and more
1	2	3	4	5	6	7
Bhognipur	3	221	222	185	151	218
Akbarpur	4	275	248	179	129	165
Kanpur	10	560	238	88	50	54
Kanpur M. C. and Rly Colonies	10	624	237	69	31	29
Kanpur Cantt., Armapur Estate and Chakeri Aerodrome	6	614	252	82	27	19
Ghatampur	6	180	215	199	165	235
28 Fatehpur District	3	193	216	183	148	257
Bindki	6	167	200	168	151	308
Fatehpur	2	263	229	181	132	193
Khaga	2	130	216	200	165	287
29 Allahabad District	2	232	262	197	132	175
Sirathu	5	137	213	227	177	241
Manjhanpur	N	114	246	240	177	223
Chail	3	324	276	184	103	110
Allahabad M. C. and Subedarganj Rly. Colony	3	380	258	173	89	97
Soraon	1	149	290	225	160	175
Phulpur	1	205	249	205	147	193
Handia	N	204	281	186	111	218
Karchhana	N	251	249	186	133	181
Meja	4	286	252	161	115	182
30 Jhansi District	2	356	273	174	104	91
Moth	1	256	250	267	141	85
Garautha	N	202	238	253	168	139
Mauranipur	N	289	258	142	168	143
Jhansi	4	397	292	146	74	87
Jhansi M. B.	N	358	312	149	88	93
Lalitpur	3	455	272	140	69	61
Mahroni	4	405	299	162	68	62
31 Jalaun District	2	156	241	254	163	184
Jalaun	1	126	239	264	172	198
Konch	2	140	246	254	158	200
Orai	1	208	223	241	146	181
Kalpi	1	180	257	249	168	145
32 Hamirpur District	3	215	249	225	152	156
Rath	1	181	232	210	150	226
Hamirpur	N	183	221	239	183	174
Maudaha	2	217	251	232	155	143
Charkhari	10	227	263	230	152	118
Mahoba	N	262	275	219	128	116
33 Banda District	4	289	261	185	117	144
Banda	1	248	220	200	132	199
Baberu	3	222	262	191	139	183
Naraini	7	339	290	174	94	96
Karwi	6	344	281	178	97	94
Mau	1	318	258	174	115	134
34 Kheri District	6	308	330	189	86	81
Nighasan	3	365	360	182	56	34
Lakhimpur	8	282	324	193	95	98
Mohamdi	5	284	305	192	107	107
35 Sitapur District	8	223	280	211	126	152
Misrikh	6	237	279	201	128	149
Sitapur	12	239	283	201	120	145
Sitapur M. B.	15	452	235	138	74	86
Biswan	3	224	306	233	116	118
Sidhauli	11	190	250	213	141	195

E—V. 1 DISTRIBUTION OF 1,000 CENSUS HOUSEHOLDS ACCORDING TO NUMBER OF ROOMS OCCUPIED

(*Based on 20% sample*)

State/District/Tahsil/City/Town with population of 50,000 and above	No regular room	One room	Two rooms	Three rooms	Four rooms	Five rooms and more
1	2	3	4	5	6	7
36 Hardoi District	12	330	297	178	96	87
Shahabad	13	352	314	169	88	64
Hardoi	12	310	289	186	100	103
Bilgram	11	361	294	167	90	77
Sandila	13	303	291	188	105	100
37 Unnao District	18	294	266	192	116	114
Safipur	12	339	297	184	89	79
Hasanganj	9	254	262	209	135	131
Unnao	36	337	258	169	99	101
Purwa	17	262	251	201	132	137
38 Lucknow District	25	366	247	159	100	103
Malihabad	35	227	235	217	134	152
Lucknow	25	431	250	132	81	81
Lucknow M. C.	26	494	245	110	64	61
Mohanlalganj	12	247	250	206	141	144
39 Rae Bareli District	5	288	215	189	163	140
Maharajganj	5	208	215	216	196	160
Rae Bareli	7	227	222	203	174	167
Dalmau	5	472	169	125	110	119
Salon	3	232	253	216	177	119
40 Bahraich District	3	371	325	185	70	46
Nanpara	3	403	333	164	60	37
Kaisarganj	3	344	328	211	69	45
Bahraich	4	368	317	181	77	53
Bahraich M. B.	5	508	266	104	56	61
41 Gonda District	4	336	289	191	105	75
Balrampur	2	392	315	171	79	41
Utraula	6	316	267	172	142	97
Gonda	3	334	298	203	96	66
Tarabganj	3	299	273	217	107	101
42 Bara Banki District	6	202	233	214	156	189
Fatehpur	8	215	256	212	140	169
Nawabganj	8	242	237	198	140	175
Ramsanehighat	4	152	220	226	182	216
Haidergarh	7	218	216	214	154	191
43 Faizabad District	1	158	209	194	179	259
Faizabad	2	198	234	198	167	201
Faizabad-*cum*-Ayodhya M. B.	4	337	266	168	91	134
Bikapur	N	130	218	196	195	261
Akbarpur	N	166	180	184	190	280
Tanda	1	132	206	200	158	303
44 Sultanpur District	2	180	216	198	162	242
Musafirkhana	1	184	234	242	185	154
Amethi	2	201	230	202	178	187
Sultanpur	2	171	203	191	170	263
Kadipur	1	170	203	158	114	354
45 Pratapgarh District	1	218	273	196	142	170
Kunda	1	237	300	205	142	115
Pratapgarh	N	194	244	205	174	183
Patti	N	222	276	175	105	222
46 Basti District	1	296	270	172	110	151
Domariaganj	1	358	275	176	115	75
Naugarh	N	343	304	159	121	73

E—V. 1 DISTRIBUTION OF 1,000 CENSUS HOUSEHOLDS ACCORDING TO NUMBER OF ROOMS OCCUPIED

(*Based on* 20% *sample*)

State/District/Tahsil/City/Town with population of 50,000 and above	No regular room	One room	Two rooms	Three rooms	Four rooms	Five rooms and more
1	2	3	4	5	6	7
Bansi	1	321	280	169	90	139
Harraiya	1	243	231	165	110	250
Basti	1	250	250	183	119	197
Khalilabad	2	274	280	176	105	163
47 Gorakhpur District	2	347	292	157	85	117
Pharenda	4	430	319	127	68	52
Maharajganj	1	366	297	164	87	85
Gorakhpur	2	370	291	153	78	106
Gorakhpur M. B.	2	506	235	120	59	78
Bansgaon	1	226	269	179	109	216
48 Deoria District	1	222	265	213	116	183
Hata	N	255	286	209	109	141
Padrauna	2	171	256	243	153	175
Deoria	1	243	265	196	102	193
Salempur	1	221	255	203	100	220
49 Azamgarh District	2	163	213	193	144	285
Sagri	1	177	201	190	148	283
Ghosi	2	217	254	218	133	176
Azamgarh	4	139	216	205	154	282
Muhammadabad	4	136	187	173	160	340
Phulpur	2	152	212	194	154	286
Lalganj	2	163	213	178	105	339
50 Jaunpur District	1	259	280	159	84	217
Shahganj	4	197	250	175	109	265
Machhlishahr	1	286	296	149	67	201
Jaunpur	N	280	292	165	85	178
Jaunpur M. B.	1	270	278	190	109	152
Mariahu	1	302	283	143	78	193
Kerakat	1	227	280	158	77	257
51 Ballia District	1	162	232	203	126	276
Rasra	2	134	179	194	155	336
Bansdih	1	202	253	198	128	218
Ballia	1	156	254	211	105	273
52 Ghazipur District	2	154	201	194	155	294
Saidpur	1	166	212	193	141	287
Ghazipur	1	163	197	199	162	278
Muhammadabad	3	134	182	187	162	332
Zamania	1	149	209	202	164	275
53 Varanasi District	2	308	253	154	95	188
Bhadohi	1	318	280	143	78	180
Varanasi	3	329	244	145	92	187
Varanasi M. C., Hindu University and Varanasi Rly. Colony	2	439	244	121	84	110
Chandauli	1	253	252	179	115	200
Chakia	N	282	248	184	110	176
54 Mirzapur District	3	504	250	117	59	67
Mirzapur	1	462	252	123	66	96
Mirzapur-*cum*-Vindhyachal M.B.	2	359	298	149	80	112
Chunar	3	494	258	119	64	62
Robertsganj	2	553	254	108	48	35
Dudhi	15	556	227	108	50	44

Note—1. Towns added or deleted after the Houselisting operations have not been taken into account.

2. 'N' stands for 'Negligible'.

E—V. 2 NUMBER OF PERSONS, MALES AND FEMALES PER ROOM AND PERSONS PER HOUSEHOLD IN EACH CATEGORY OF HOUSEHOLD

E—V. 2 NUMBER OF PERSONS, MALES AND FEMALES PER ROOM AND PERSONS PER

(*Based on* 20%

State/District (Total/Rural/Urban)/ City/Town with population of 50,000 and above		$Total		1 room				2 rooms			
		No. of persons per room	No. of persons per household	Persons	Males	Females	Average No. of persons per household	Persons	Males	Females	Average No. of persons per household
1		2	3	4	5	6	7	8	9	10	11
UTTAR PRADESH	T	2.02	5.15	3.99	2.13	1.86	3.99	2.43	1.28	1.15	4.86
	R	1.98	5.16	3.99	2.11	1.88	3.99	2.40	1.26	1.14	4.80
	U	2.34	5.03	3.99	2.23	1.76	3.99	2.62	1.41	1.21	5.25
1 Uttar Kashi District	T	2.06	4.78	3.64	1.99	1.65	3.64	2.24	1.15	1.09	4.48
	R	2.08	4.83	3.72	2.02	1.70	3.72	2.25	1.15	1.10	4.50
	U	1.47	3.15	1.76	1.20	0.56	1.76	1.66	1.02	0.64	3.31
2 *Chamoli District	T	1.70	4.71	3.83	1.90	1.93	3.83	2.18	1.06	1.12	4.36
	R	1.70	4.71	3.83	1.90	1.93	3.83	2.18	1.06	1.12	4.36
3 *Pithoragarh District	T	2.12	4.67	4.40	2.21	2.19	4.40	2.19	1.05	1.14	4.38
	R	2.12	4.67	4.40	2.21	2.19	4.40	2.19	1.05	1.14	4.38
4. Tehri-Garhwal District	T	1.05	4.77	3.19	1.46	1.73	3.19	2.07	1.06	1.01	4.14
	R	1.04	4.78	3.20	1.43	1.77	3.20	2.08	1.06	1.02	4.16
	U	1.31	4.24	3.02	2.29	0.73	3.02	1.65	1.02	0.63	3.30
5 Garhwal District	T	1.52	4.44	3.53	1.78	1.75	3.53	2.02	0.95	1.07	4.04
	R	1.50	4.47	3.61	1.72	1.89	3.61	2.03	0.94	1.09	4.06
	U	1.82	3.94	3.04	2.13	0.91	3.04	1.87	1.13	0.74	3.74
6 Almora District	T	2.06	4.85	3.91	1.95	1.96	3.91	2.40	1.19	1.21	4.79
	R	2.08	4.88	3.99	1.97	2.02	3.99	2.41	1.19	1.22	4.82
	U	1.63	4.12	2.39	1.59	0.80	2.39	1.93	1.16	0.77	3.87
7 Naini Tal District	T	1.66	3.26	2.90	1.68	1.22	2.90	1.30	0.69	0.61	2.61
	R	1.44	2.79	2.41	1.34	1.07	2.41	1.07	0.57	0.50	2.14
	U	2.27	4.65	4.13	2.55	1.58	4.13	2.45	1.32	1.13	4.89
8 Bijnor District	T	1.80	3.44	3.68	1.97	1.71	3.68	1.65	0.86	0.79	3.31
	R	1.71	3.33	3.73	2.00	1.73	3.73	1.63	0.85	0.78	3.26
	U	2.24	3.89	3.53	1.87	1.66	3.53	1.76	0.93	0.83	3.51
9 Moradabad District	T	2.76	5.13	4.31	2.33	1.98	4.31	2.72	1.48	1.24	5.43
	R	2.69	5.01	4.21	2.28	1.93	4.21	2.66	1.46	1.20	5.32
	U	3.04	5.62	4.65	2.50	2.15	4.65	2.99	1.59	1.40	5.98
Sambhal M. B.		2.95	5.92	4.61	2.50	2.11	4.61	2.83	1.49	1.34	5.66
Amroha M. B.		2.98	5.51	4.66	2.48	2.18	4.66	2.86	1.48	1.38	5.73
Moradabad M. B.		3.38	6.14	4.91	2.61	2.30	4.91	3.47	1.84	1.63	6.94
10 Budaun District	T	2.73	5.00	4.31	2.33	1.98	4.31	2.60	1.43	1.17	5.21
	R	2.74	5.00	4.34	2.36	1.98	4.34	2.60	1.43	1.17	5.19
	U	2.63	5.00	3.98	1.95	2.03	3.98	2.71	1.47	1.24	5.42
Budaun M. B.		2.61	5.47	4.28	2.35	1.93	4.28	2.73	1.47	1.26	5.47
11 Rampur District	T	2.51	4.85	4.04	2.28	1.76	4.04	2.41	1.33	1.08	4.83
	R	2.42	4.87	4.00	2.10	1.90	4.00	2.40	1.34	1.06	4.79
	U	2.98	4.75	4.15	2.80	1.35	4.15	2.48	1.32	1.16	4.96
Rampur M. B.		2.94	4.74	4.12	2.85	1.27	4.12	2.47	1.32	1.15	4.94
12 Bareilly District	T	1.63	5.17	4.11	2.25	1.86	4.11	2.82	1.70	1.12	5.64
	R	1.63	5.09	4.02	2.21	1.81	4.02	2.80	1.73	1.07	5.60
	U	1.64	5.48	4.45	2.42	2.03	4.45	2.92	1.56	1.36	5.84
Bareilly M. B., Northern Rly. Colony and Izatnagar Rly. Colony		1.69	5.52	4.53	2.40	2.13	4.53	2.95	1.58	1.37	5.89
13 Pilibhit District	T	2.26	4.89	4.06	2.14	1.92	4.06	2.49	1.28	1.21	4.99
	R	2.24	4.86	3.97	2.14	1.83	3.97	2.49	1.27	1.22	4.99
	U	2.37	5.07	4.52	2.12	2.40	4.52	2.50	1.35	1.15	4.99
Pilibhit M. B.		2.64	5.09	4.65	2.14	2.51	4.65	2.54	1.37	1.17	5.08
14 Shahjahanpur District	T	2.20	4.76	3.89	2.11	1.78	3.89	2.38	1.29	1.09	4.76
	R	2.17	4.78	3.87	2.10	1.77	3.87	2.38	1.29	1.09	4.76
	U	2.38	4.66	3.96	2.14	1.82	3.96	2.39	1.26	1.13	4.78
Shahjahanpur M. B.		2.51	4.70	3.96	2.15	1.81	3.96	2.47	1.31	1.16	4.94

HOUSEHOLD IN EACH CATEGORY OF HOUSEHOLD (*In two places of decimals*)

sample)

3 rooms				4 rooms				5 rooms and more				
Persons	Males	Females	Average No. of persons per household	Persons	Males	Females	Average No. of persons per household	Persons	Males	Females	Average No. of persons per household	Serial no.
12	13	14	15	16	17	18	19	20	21	22	23	
1 83	0.96	0.87	5.48	1.55	0.81	0.74	6.22	1.22	0.64	0.58	7.64	
1.81	0.95	0.86	5.43	1.55	0.81	0.74	6.18	1.23	0.64	0.59	7.60	
1.97	1.05	0.92	5.91	1.65	0.88	0.77	6.62	1.14	0.62	0.52	8.14	
1.92	1.07	0.85	5.75	1.34	0.68	0.66	5.37	1.67	0.85	0.82	6.65	1
1.92	1.07	0.85	5.76	1.34	0.67	0.67	5.38	1.69	0.85	0.84	6.67	
1.81	1.07	0.74	5.44	1.28	0.93	0.35	5.10	0.94	0.57	0.37	5.73	
1.61	0.77	0.84	4.84	1.29	0.62	0.67	5.17	1.00	0.50	0.50	6.96	2
1.61	0.77	0.84	4.84	1.29	0.62	0.67	5.17	1.00	0.50	0.50	6.96	
1.66	0.80	0.86	4.99	1.35	0.65	0.70	5.39	1.01	0.48	0.53	6.65	3
1.66	0.80	0.86	4.99	1.35	0.65	0.70	5.39	1.01	0.48	0.53	6.65	
1.66	0.83	0.83	4.98	1.37	0.64	0.73	5.50	0.39	0.19	0.20	6.87	4
1.67	0.82	0.85	5.01	1.37	0.64	0.73	5.49	0.38	0.18	0.20	6.88	
1.34	0.88	0.46	4.02	1.49	0.84	0.65	5.97	0.83	0.47	0.36	6.48	
1.51	0.70	0.81	4.52	1.21	0.55	0.66	4.84	1.00	0.46	0.54	5.87	5
1.49	0.67	0.82	4.48	1.21	0.55	0.66	4.83	1.01	0.46	0.55	5.86	
1.70	1.05	0.65	5.09	1.43	0.76	0.67	5.74	0.95	0.57	0.38	6.08	
1.82	0.92	0.90	5.47	1.35	0.64	0.71	5.42	1.22	0.58	0.64	6.96	6
1.84	0.92	0.92	5.52	1.35	0.64	0.71	5.41	1.22	0.58	0.64	6.95	
1.55	0.87	0.68	4.66	1.47	0.77	0.70	5.89	1.22	0.59	0.63	7.14	
1.30	0.70	0.60	3.89	1.17	0.61	0.56	4.69	1.42	0.82	0.59	7.91	7
1.30	0.69	0.61	3.91	1.11	0.57	0.54	4.43	1.44	0.82	0.62	7.65	
1.29	0.73	0.56	3.87	1.43	0.79	0.64	5.71	1.38	0.83	0.55	8.33	
0.72	0.37	0.35	2.16	1.21	0.66	0.55	4.82	1.16	0.63	0.53	6.60	8
0.63	0.32	0.31	1.88	1.12	0.62	0.50	4.50	1.17	0.64	0.53	6.73	
1.86	0.98	0.88	5.59	1.63	0.87	0.76	6.52	1.14	0.60	0.54	6.24	
2.09	1.16	0.93	6.26	1.76	0.94	0.82	7.04	1.34	0.72	0.62	7.87	9
2.00	1.11	0.89	6.01	1.74	0.94	0.80	6.95	1.29	0.69	0.60	7.45	
2.50	1.39	1.11	7.49	1.86	0.98	0.88	7.43	1.48	0.80	0.68	9.09	
3.29	2.20	1.09	9.86	1.99	1.08	0.91	7.95	1.23	0.62	0.61	8.48	
2.27	1.14	1.13	6.80	1.74	0.89	0.85	6.98	1.57	0.92	0.65	10.19	
4.02	2.05	1.97	12.07	1.94	1.01	0.93	7.76	1.28	0.72	0.56	9.25	
2.07	1.14	0.93	6.21	1.58	0.88	0.70	6.32	1.30	0.71	0.59	7.65	10
2.07	1.14	0.93	6.21	1.53	0.84	0.69	6.12	1.32	0.73	0.59	7.64	
2.07	1.09	0.98	6.20	2.22	1.41	0.81	8.89	1.17	0.62	0.55	7.70	
2.16	1.14	1.02	6.47	2.53	1.70	0.83	10.12	1.18	0.64	0.54	7.94	
1.97	1.08	0.89	5.90	1.62	0.89	0.73	6.50	1.58	0.86	0.72	8.17	11
1.94	1.08	0.86	5.82	1.59	0.87	0.72	6.37	1.55	0.84	0.71	8.19	
2.25	1.12	1.03	6.46	1.95	1.08	0.87	7.80	1.95	1.07	0.88	7.99	
2.16	1.12	1.04	6.47	1.94	1.08	0.86	7.75	1.93	1.06	0.87	7.92	
1.81	1.01	0.80	5.44	1.64	0.89	0.75	6.56	0.30	0.15	0.15	8.01	12
1.74	0.98	0.76	5.21	1.58	0.86	0.72	6.32	0.31	0.16	0.15	8.35	
2.23	1.17	1.06	6.68	1.91	1.03	0.88	7.63	0.27	0.15	0.12	6.95	
2.20	1.16	1.04	6.61	1.97	1.07	0.90	7.87	0.28	0.15	0.13	6.63	
1.72	0.93	0.79	5.16	1.49	0.81	0.68	5.96	1.39	0.75	0.64	7.10	13
1.70	0.92	0.78	5.10	1.50	0.82	0.68	5.99	1.47	0.80	0.67	7.04	
1.93	0.97	0.96	5.80	1.41	0.74	0.67	5.63	0.99	0.52	0.47	7.53	
1.86	0.95	0.91	5.59	1.47	0.75	0.72	5.87	1.14	0.59	0.55	7.83	
1.75	0.93	0.82	5.25	1.54	0.84	0.70	6.17	1.22	0.67	0.55	7.10	14
1.74	0.93	0.81	5.23	1.55	0.84	0.71	6.21	1.22	0.65	0.56	7.04	
1.82	0.96	0.86	5.45	1.46	0.78	0.68	5.83	1.24	0.70	0.54	7.52	
1.82	0.94	0.88	5.46	1.49	0.80	0.69	5.97	1.53	0.86	0.67	7.71	

E—V. 2 NUMBER OF PERSONS, MALES AND FEMALES PER ROOM AND PERSONS PER

(*Based on* 20%

State/District (Total/Rural/Urban)/ City/Town with population of 50,000 and above		$Total		1 room				2 rooms			
		No. of persons per room	No. of persons per household	Persons	Males	Females	Average No. of persons per household	Persons	Males	Females	Average No. of persons per household
1		2	3	4	5	6	7	8	9	10	11
15 Dehradun District	T	2.27	4.64	3.76	2.26	1.50	3.76	2.45	1.33	1.12	4.90
	R	2.49	4.88	4.03	2.38	1.65	4.03	2.55	1.38	1.17	5.10
	U	2.04	4.36	3.44	2.11	1.33	3.44	2.33	1.26	1.07	4.65
Dehradun M. B. and Forest Research Institute and College Area		1.92	4.44	3.32	2.01	1.31	3.31	2.33	1.25	1.08	4.67
16 Saharanpur District	T	2.79	4.87	4.35	2.35	2.00	4.35	2.53	1.38	1.15	5.06
	R	2.87	4.86	4.35	2.34	2.01	4.35	2.53	1.38	1.15	5.07
	U	2.55	4.90	4.34	2.39	1.95	4.34	2.51	1.37	1.14	5.02
Saharanpur M. B.		2.96	5.06	4.35	2.42	1.93	4.35	2.79	1.48	1.31	5.57
Hardwar M. B., Gurukul Kangri and Jwalapur Mahavidyalaya		1.97	3.97	3.52	1.92	1.60	3.52	1.97	1.06	0.91	3.95
17 Muzaffarnagar District	T	2.62	5.52	4.24	2.28	1.96	4.24	2.83	1.53	1.30	5.67
	R	2.65	5.58	4.23	2.27	1.96	4.23	2.89	1.57	1.32	5.79
	U	2.41	5.07	4.31	2.39	1.92	4.31	2.46	1.29	1.17	4.92
Muzaffarnagar M. B.		2.27	4.72	4.14	2.25	1.89	4.14	2.13	1.10	1.03	4.26
18 Meerut District	T	2.48	5.50	4.40	2.37	2.03	4.40	2.76	1.47	1.29	5.52
	R	2.46	5.54	4.45	2.36	2.09	4.45	2.74	1.47	1.27	5.48
	U	2.58	5.36	4.81	2.39	1.89	4.28	2.85	1.50	1.35	5.69
Ghaziabad M. B. and Ghaziabad Rly. Colony		2.57	5.07	3.89	2.18	1.71	3.89	2.57	1.39	1.18	5.15
Meerut M. B. and Malyana		2.82	5.88	4.50	2.54	1.96	4.50	4.38	2.25	2.13	8.76
Meerut Cantt.		2.56	4.92	4.96	2.63	2.33	4.96	1.61	0.97	0.64	3.23
Hapur M. B.		2.46	5.62	4.51	2.48	2.03	4.51	2.86	1.52	1.34	5.71
19 Bulandshahr District	T	2.72	5.43	4.55	2.45	2.10	4.55	2.70	1.45	1.25	5.41
	R	2.76	5.43	4.56	2.46	2.10	4.56	2.70	1.45	1.25	5.40
	U	2.49	5.39	4.45	2.33	2.12	4.45	2.72	1.47	1.25	5.45
20 Aligarh District	T	2.45	5.09	4.57	2.25	1.92	4.17	2.46	1.32	1.14	4.92
	R	2.42	5.04	4.15	2.22	1.93	4.15	2.41	1.30	1.11	4.83
	U	2.59	5.33	4.27	2.39	1.88	4.27	2.75	1.46	1.29	5.50
Aligarh M. B.		2.55	5.17	4.08	2.31	1.77	4.08	2.70	1.41	1.29	5.40
Hathras M. B.		2.67	5.74	4.56	2.46	2.10	4.56	2.95	1.62	1.33	5.90
21 Mathura District	T	2.51	5.39	4.39	2.38	2.01	4.39	2.74	1.48	1.26	5.48
	R	2.54	5.48	4.54	2.46	2.08	4.64	2.76	1.50	1.26	5.52
	U	2.36	4.99	3.80	2.06	1.74	3.80	2.66	1.43	1.23	5.31
Mathura M. B.		2.58	5.28	4.18	2.28	1.90	4.18	2.75	1.48	1.27	5.51
22 Agra District	T	2.68	5.61	4.66	2.53	2.13	4.66	2.88	1.53	1.35	5.76
	R	2.58	5.63	4.76	2.57	2.19	4.76	2.80	1.50	1.30	5.61
	U	2.89	5.56	4.51	2.48	2.03	4.51	3.05	1.60	1.45	6.11
Agra M. C.		2.90	5.69	4.66	2.53	2.13	4.66	2.97	1.56	1.41	5.94
Firozabad M. B.		3.10	5.35	4.40	2.31	1.79	4.10	4.00	2.16	1.84	8.00
23 Etah District	T	2.84	5.20	4.46	2.40	2.06	4.46	2.74	1.46	1.28	5.47
	R	2.87	5.21	4.48	2.40	2.08	4.48	2.75	1.46	1.29	5.50
	U	2.59	5.11	4.24	2.33	1.91	4.24	2.58	1.37	1.20	5.15
24 Mainpuri District	T	2.25	5.33	4.30	2.30	2.00	4.30	2.55	1.37	1.18	5.10
	R	2.26	5.35	4.33	2.31	2.02	4.33	2.55	1.37	1.18	5.10
	U	2.11	5.13	3.95	2.22	1.73	3.95	2.55	1.37	1.18	5.10
25 Farrukhabad District	T	2.15	5.21	4.14	2.24	1.90	4.14	2.48	1.33	1.15	4.96
	R	2.14	5.24	4.15	2.25	1.90	4.15	2.47	1.33	1.14	4.94
	U	2.20	5.04	4.11	2.18	1.93	4.11	2.57	1.34	1.23	5.13
Farrukhabad-*cum*-Fatehgarh M.B.		2.35	4.95	4.20	2.24	1.96	4.20	2.50	1.30	1.20	5.01
26 Etawah District	T	2.02	5.41	4.10	2.25	1.85	4.10	2.52	1.36	1.16	5.03
	R	1.99	5.43	4.09	2.23	1.86	4.09	2.50	1.35	1.15	5.01
	U	2.39	5.25	4.16	2.32	1.84	4.16	2.63	1.41	1.22	5.27
Etawah M. B.		2.57	5.24	4.28	2.35	1.93	4.28	2.69	1.45	1.24	5.38

HOUSEHOLD IN EACH CATEGORY OF HOUSEHOLD (*In two places of decimals*)

sample)

3 rooms				4 rooms				5 rooms and more				
Persons	Males	Females	Average No. of persons per household	Persons	Males	Females	Average No. of persons per household	Persons	Males	Females	Average No. of persons per household	Serial no.
12	13	14	15	16	17	18	19	20	21	22	23	
1.83	1.01	0.82	5.50	1.48	0.80	0.68	5.92	1.13	0.63	0.50	7.38	**15**
2.01	1.05	0.96	6.03	1.62	0.88	0.74	6.47	1.22	0.64	0.58	7.55	
1.67	0.97	0.70	5.01	1.33	0.72	0.61	5.30	1.06	0.62	0.44	7.23	
1.63	0.97	0.66	4.89	1.36	0.73	0.63	5.45	1.07	0.61	0.46	7.16	
1.97	1.04	0.93	5.92	1.58	0.85	0.73	6.32	1.24	0.71	0.53	7.72	**16**
1.99	1.10	0.89	5.98	1.64	0.90	0.74	6.58	1.32	0.72	0.60	7.79	
1.92	0.90	1.02	5.75	1.42	0.71	0.71	5.68	1.12	0.69	0.43	7.60	
2.23	1.16	1.07	6.68	1.76	0.87	0.89	7.02	1.22	0.66	0.56	8.55	
1.22	0.63	0.59	3.66	1.39	0.74	0.65	5.55	0.93	0.63	0.30	7.26	
2.14	1.16	0.98	6.43	1.83	1.01	0.82	7.34	1.56	0.95	0.61	9.69	**17**
2.17	1.17	1.00	6.51	1.85	1.02	0.83	7.40	1.62	1.00	0.62	9.89	
1.94	1.07	0.87	5.82	1.70	0.93	0.77	6.82	1.17	0.62	0.55	8.30	
1.75	0.99	0.76	5.24	1.72	0.93	0.79	6.86	1.20	0.62	0.58	8.50	
2.10	1.13	0.97	6.30	1.79	0.97	0.82	7.15	1.25	0.68	0.57	8.67	**18**
2.09	1.13	0.96	6.26	1.79	0.98	0.81	7.15	1.27	0.69	0.58	8.55	
2.17	1.14	1.03	6.52	1.78	0 95	0.83	7.10	1.16	0.64	0.52	9.17	
2.25	1.19	1.06	6.76	1.62	0.90	0.72	6.46	1.66	0.91	0.75	9.63	
2.59	1.33	1.26	7.76	1.72	0.85	0.87	6.87	0.87	0.37	0.50	6.50	
1.61	0.97	0.64	4.83	2.17	1.39	0.78	8.68	2.75	1.63	1.12	14.89	
2.15	1.11	1.04	6.45	1.82	0.96	0.86	7.27	1.18	0.64	0.54	8.29	
2.17	1.17	1.00	6.50	1.78	0.95	0.83	7.12	1.47	0.80	0.67	8.61	**19**
2.17	1.17	1.00	6.52	1.80	0.97	0.83	7.18	1.54	0.84	0.70	8.80	
2.13	1.15	0.98	6.40	1.67	0.83	0.84	6.68	1.21	0.63	0.58	7.80	
2.04	1.09	0.95	6.13	1.77	0.94	0.83	7.07	1.30	0.71	0.59	8.27	**20**
2.01	1.07	0.94	6.02	1.76	0.93	0.83	7.04	1.33	0.73	0.60	8.36	
2.30	1.25	1.05	6.99	1.82	0.97	0.85	7.26	1.18	0.65	0.53	7.85	
2.25	1.20	1.05	6.76	1.83	0.98	0.85	7.32	1.18	0.66	0.52	7.96	
2.60	1.41	1.19	7.80	1.82	0.96	0.86	7.28	1.18	0.63	0.55	7.76	
2.08	1.11	0.97	6.25	1.73	0.94	0.79	6.91	1.27	0.69	0.58	8.14	**21**
2.08	1.11	0.97	6.25	1.74	0.95	0.79	6.97	1.28	0.68	0.60	7.99	
2.07	1.08	0.99	6.20	1.63	0.88	0.75	6.51	1.26	0.73	0.53	8.73	
2.15	1.11	1.04	6.44	1.74	0.92	0.82	6.95	1.38	0.75	0.63	8.93	
2.16	1.16	1.00	6.47	1.77	0.96	0.81	7.08	1.29	0.69	0.60	8.42	**22**
2.11	1.14	0.97	6.32	1.74	0.94	0.80	6.95	1.27	0.69	0.58	8.15	
2.29	1.22	1.07	6.87	1.86	0.99	0.87	7.44	1.35	0.70	0.65	9.14	
2.29	1.23	1.06	6.87	1.89	1.01	0.88	7.56	1.47	0.79	0.68	9.63	
2.40	1.25	1.15	7.20	2.05	1.08	0.97	8.18	1.22	0.66	0.56	10.02	
2.12	1.14	0.98	6.36	1.75	0.94	0.81	7.01	1.30	0.69	0.61	7.91	**23**
2.11	1.14	0.97	6.34	1.75	0.94	0.81	6.99	1.31	0.70	0.61	7.94	
2.19	1.12	1.07	6.57	1.78	0.94	0.84	7.14	1.23	0.65	0.58	7.77	
1.96	1.04	0.92	5.88	1.68	0.90	0.78	6.71	1.25	0.67	0.58	7.74	**24**
1.96	1.04	0.92	5.88	1.68	0.90	0.78	6.73	1.27	0.68	0.59	7.78	
1.98	1.06	0.92	5.93	1.59	0.86	0.73	6.35	1.12	0.60	0.52	7.31	
1.82	0.99	0.83	5.45	1.60	0.87	0.73	6.42	1.32	0.75	0.57	8.25	**25**
1.81	0.98	0.83	5.43	1.61	0.87	0.74	6.44	1.35	0.77	0.58	8.37	
1.89	1.03	0.86	5.67	1.54	0.83	0.71	6.17	1.08	0.56	0.52	7.25	
1.89	1.04	0.85	5.68	1.56	0.84	0.72	6.22	1.11	0.57	0.54	7.31	
1.91	1.04	0.87	5.73	1.64	0.88	0.76	6.56	1.25	0.67	0.58	7.56	**26**
1.90	1.03	0.87	5.70	1.63	0.88	0.75	6.52	1.25	0.67	0.58	7.52	
2.02	1.07	0.95	6.07	1.78	0.93	0.85	7.10	1.23	0.64	0.59	8.22	
2.08	1.11	0.97	6.23	1.78	0.94	0.84	7.12	1.27	0.66	0.61	8.29	

E—V. 2 NUMBER OF PERSONS, MALES AND FEMALES PER ROOM AND PERSONS PER

(*Based on* 20%

State/District (Total/Rural/Urban)/ City/Town with population of 50,000 and above		$Total		1 room				2 rooms			
		No. of persons per room	No. of persons per household	Persons	Males	Females	Average No. of persons per household	Persons	Males	Females	Average No. of persons per household
1		2	3	4	5	6	7	8	9	10	11
27 Kanpur District	T	2.00	4.87	3.78	2.15	1.63	3.78	2.41	1.31	1.10	4.82
	R	1.72	5.16	3.83	2.06	1.77	3.83	2.34	1.25	1.09	4.68
	U	2.73	4.46	3.76	2.20	1.56	3.76	2.50	1.39	1.11	5.01
Kanpur M. C. and Rly. Colonies		2.72	4.46	3.76	2.20	1.56	3.76	2.48	1.37	1.11	4.97
Kanpur Cantt., Armapur Estate and Chakeri Aerodrome		2.89	4.54	3.71	2.22	1.49	3.71	2.78	1.59	1.19	5.56
28 Fatehpur District	T	1.51	5.05	3.96	2.09	1.87	3.96	2.18	1.11	1.07	4.36
	R	1.49	5.06	3.95	2.08	1.88	3.96	2.17	1.10	1.07	4.34
	U	2.33	4.94	4.04	2.21	1.83	4.04	2.47	1.26	1.21	4.94
29 Allahabad District	T	1.73	5.13	3.67	1.94	1.73	3.67	2.32	1.20	1.12	4.64
	R	1.69	5.23	3.69	1.89	1.80	3.69	2.30	1.17	1.13	4.59
	U	1.97	4.68	3.63	2.05	1.58	3.63	2.42	1.32	1.10	4.85
Allahabad M. C. and Subedarganj Rly. Colony		1.98	4.67	3.63	2.04	1.59	3.63	2.42	1.31	1.11	4.84
30 Jhansi District	T	2.01	4.86	3.86	2.02	1·84	3.86	2.36	1.23	1.13	4.72
	R	2.00	4.81	3.90	2.04	1.86	3.90	2.32	1.21	1.11	4.65
	U	2.06	5.08	3.73	1.96	1.77	3·73	2.49	1.31	1.18	4.99
Jhansi M. B.		2.12	5.09	3.85	2.03	1.82	3.85	2.50	1.32	1.18	5.00
31 Jalaun District	T	1.68	5.36	3.56	1.96	1.60	3.56	2.34	1.24	1.10	4.68
	R	1.63	5.34	3.60	1.98	1.62	3.60	2.28	1.22	1.06	4.57
	U	2.06	5.52	3.44	1.92	1.52	3.44	2.67	1.34	1.33	5.34
32 Hamirpur District	T	1.64	4.82	3.42	1.79	1.63	3.42	2.17	1.12	1.05	4.34
	R	1.62	4.83	3.43	1.78	1.65	3.43	2.16	1.11	1.05	4.31
	U	1.80	4.79	3.37	1.84	1.53	3.37	2.27	1.20	1.07	4.54
33 Banda District	T	1.89	4.95	3.81	1.98	1.83	3.81	2.45	1.28	1.17	4.89
	R	1.90	5.01	3.89	2.02	1.87	3.89	2.48	1.29	1.19	4.96
	U	1.76	4.13	2.85	1.57	1.28	2.85	2.02	1.07	0.95	4.04
34 Kheri District	T	1.92	4.62	3.48	1.87	1.61	3.48	2.17	1.13	1.04	4.35
	R	1.92	4.61	3.47	1.85	1.62	3.47	2.17	1.13	1.04	4.33
	U	1.98	4.78	3.69	2.13	1.56	3.69	2.38	1.28	1.10	4.75
35 Sitapur District	T	1.67	4.82	3.59	1.93	1.66	3.59	2.15	1.15	1.00	4.29
	R	1.64	4.80	3.57	1.91	1.66	3.57	2.12	1.14	0.98	4.24
	U	2.12	5.16	3.74	2.13	1.61	3.74	2.52	1.34	1.18	5.03
Sitapur M. B.		2.15	4.96	3.66	2.10	1.56	3.66	2.41	1.28	1.13	4.81
36 Hardoi District	T	2.08	4.98	4.00	2.16	1.84	4.00	2.41	1.29	1.12	4.82
	R	2.08	4.99	3.99	2.15	1.84	3.99	2.40	1.28	1.12	4.81
	U	2.08	4.85	4.16	2.29	1.87	4.16	2.47	1.32	1.15	4.94
37 Unnao District	T	1.95	5.06	4.02	2.16	1.86	4.02	2.38	1.24	1.14	4.75
	R	1.94	5.06	4.00	2.14	1.86	4.00	2.37	1.24	1.13	4.74
	U	2.64	5.07	4.41	2.61	1.80	4.41	2.60	1.36	1.24	5.20
38 Lucknow District	T	2.00	5.06	3.84	2.10	1.74	3.84	2.71	1.51	1.20	5.41
	R	1.63	4.90	3.68	1.96	1.72	3.68	2.23	1.18	1.05	4.45
	U	2.62	5.24	3.93	2.18	1.75	3.93	3.23	1.87	1.36	6.46
Lucknow M. C.		2.63	5.31	3.94	2.18	1.76	3.94	3.30	1.92	1.38	6 60
39 Rae Bareli District	T	1.71	4.84	2.72	1.39	1.33	2.72	2.28	1.17	1.11	4.56
	R	1.71	4.84	2.69	1.37	1.32	2.69	2.28	1.17	1.11	4.55
	U	1.93	4.87	3.67	2.04	1.63	3.67	2.35	1.23	1.12	4.70
40 Bahraich District	T	1.70	3.62	2.78	1.47	1.31	2.78	1.75	0.92	0.83	3.50
	R	1.66	3.55	2.69	1.41	1.28	2.69	1.71	0.90	0.81	3.43
	U	2.39	4.95	3.97	2.19	1.78	3.97	2.51	1.33	1.18	5.02
Bahraich M. B.		2.49	4.94	3.97	2.19	1.78	3.97	2.57	1.34	1.23	5.14
41 Gonda District	T	2.18	5.14	3.84	2.05	1.79	3.84	2.35	1.22	1.13	4.70
	R	2.19	5.15	3.86	2.06	1.80	3.86	2.35	1.22	1.13	4.70
	U	2.09	5.03	3.51	1.94	1.57	3.51	2.37	1.29	1.08	4.75

HOUSEHOLD IN EACH CATEGORY OF HOUSEHOLD (*In two places of decimals*)

sample)

3 rooms				4 rooms				5 rooms and more				
Persons	Males	Females	Average No. of persons per household	Persons	Males	Females	Average No. of persons per household	Persons	Males	Females	Average No. of persons per household	Serial no.
12	13	14	15	16	17	18	19	20	21	22	23	
1.78	0.97	0.81	5.34	1.50	0.81	0.69	6.00	1.18	0.63	0.55	7.08	**27**
1.70	0.93	0.77	5.11	1.47	0.79	0.68	5.86	1.16	0.62	0.54	6.94	
2.07	1.12	0.95	6.21	1.72	0.92	0.80	6.89	1.28	0.74	0.54	8.42	
2.07	1.13	0.94	6.20	1.71	0.92	0.79	6.84	1.28	0.74	0.54	8.53	
2.10	1.12	0.98	6.30	1.91	1.00	0.91	7.66	1.32	0.56	0.76	6.12	
1.67	0.88	0.79	5.02	1.37	0.72	0.65	5.47	1.02	0.53	0.49	6.23	**28**
1.67	0.88	0.79	5.00	1.36	0.71	0.65	5.45	1.02	0.53	0.49	6.21	
1.93	1.01	0.92	5.80	1.58	0.86	0.72	6.32	1.25	0.64	0.61	7.44	
1.71	0.88	0.83	5.13	1.47	0.75	0.72	5.88	1.17	0.61	0.56	7.22	**29**
1.74	0.89	0.85	5.23	1.47	0.75	0.72	5.90	1.16	0.60	0.56	7.19	
1.53	0.79	0.74	4.59	1.45	0.78	0.67	5.79	1.23	0.67	0.56	7.45	
1.52	0.79	0.73	4.56	1.45	0.78	0.67	5.79	1.24	0.68	0.56	7.47	
1.83	0.96	0.87	5.49	1.40	0.73	0.67	5.61	1.13	0.60	0.53	7.15	**30**
1.81	0.95	0.86	5.44	1.37	0.73	0.64	5.45	1.11	0.60	0.51	6.92	
1.90	0.99	0.91	5.71	1.55	0.77	0.78	6.22	1.21	0.63	0.58	7.90	
1.96	1.02	0.94	5.88	1.55	0.80	0.75	6.20	1.18	0.61	0.57	7.78	
1.73	0.91	0.82	5.20	1.52	0.82	0.70	6.10	1.19	0.62	0.57	7.35	**31**
1.70	0.89	0.81	5.10	1.51	0.82	0.69	6.03	1.17	0.61	0.56	7.20	
1.98	1.05	0.93	5.95	1.69	0.89	0.80	6.76	1.40	0.73	0.67	8.96	
1.68	0.87	0.81	5.05	1.38	0.71	0.66	5.52	1.08	0.56	0.52	6.54	**32**
1.68	0.87	0.81	5.05	1.37	0.71	0.66	5.49	1.07	0.55	0.52	5.46	
1.66	0.90	0.76	4.99	1.47	0.74	0.73	5.87	1.14	0.60	0.54	7.54	
1.78	0.93	0.85	5.33	1.47	0.76	0.71	5.87	1.15	0.59	0.56	6.16	**33**
1.78	0.93	0.85	5.34	1.47	0.77	0.70	5.89	1.15	0.59	0.56	6.10	
1.72	0.90	0.82	5.17	1.34	0.57	0.67	5.34	1.00	0.50	0.50	7.79	
1.73	0.91	0.82	5.18	1.52	0.82	0.70	6.07	1.14	0.63	0.51	7.16	**34**
1.72	0.91	0.81	5.17	1.52	0.82	0.70	6.06	1.16	0.65	0.51	7.15	
1.86	1.01	0.85	5.58	1.54	0.80	0.74	6.16	1.00	0.53	0.47	7.24	
1.67	0.90	0.77	5.01	1.47	0.78	0.69	5.89	1.04	0.61	0.43	6.45	**35**
1.66	0.90	0.76	4.97	1.47	0.78	0.69	5.87	1.02	0.60	0.42	6.36	
1.90	0.98	0.92	5.69	1.57	0.82	0.75	6.28	1.44	0.80	0.64	8.08	
2.00	0.97	1.03	6.00	1.58	0.82	0.76	6.33	1.25	0.71	0.54	9.32	
1.76	0.90	0.86	5.27	1.60	0.87	0.73	6.40	1.18	0.65	0.53	7.90	**36**
1.75	0.89	0.86	5.26	1.63	0.89	0.74	6.53	1.19	0.65	0.54	7.11	
1.80	0.97	0.83	5.39	1.19	0.64	0.55	4.76	1.10	0.58	0.52	6.81	
1.77	0.93	0.84	5.32	1.50	0.79	0.71	6.01	1.19	0.63	0.56	7.03	**37**
1.77	0.93	0.84	5.31	1.50	0.79	0.71	6.00	1.19	0.63	0.56	7.03	
2.08	1.08	1.00	6.25	1.67	0.85	0.82	6.67	1.10	0.62	0.48	7.33	
1.75	0.92	0.83	5.25	1.52	0.80	0.72	6.08	1.03	0.55	0.48	7.27	**38**
1.66	0.87	0.79	4.98	1.45	0.77	0.68	5.79	0.93	0.49	0.44	6.78	
1.93	1.02	0.91	5.80	1.69	0.89	0.80	6.76	1.32	0.73	0.59	8.56	
1.96	1.03	0.93	5.89	1.68	0.89	0.79	6.74	1.32	0.73	0.59	8.64	
1.84	0.94	0.90	5.52	1.48	0.76	0.72	5.92	1.20	0.62	0.58	7.44	**39**
1.84	0.94	0.90	5.52	1.48	0.76	0.72	5.93	1.20	0.62	0.58	7.44	
1.84	0.97	0.87	5.51	1.45	0.76	0.69	5.80	1.12	0.60	0.52	7.28	
1.43	0.76	0.67	4.28	1.26	0.66	0.60	5.04	1.10	0.57	0.53	6.51	**40**
1.41	0.75	0.66	4.22	1.24	0.65	0.59	4.95	1.09	0.56	0.53	6.40	
2.00	1.07	0.93	6.00	1.74	0.91	0.83	6.94	1.19	0.62	0.57	7.91	
2.10	1.12	0.98	6.31	1.73	0.90	0.83	6.93	1.23	0.62	0.62	7.99	
1.90	0.99	0.91	5.69	1.69	0.89	0.80	6.76	1.53	0.81	0.72	8.97	**41**
1.90	0.99	0.91	5.70	1.70	0.90	0.80	6.79	1.54	0.81	0.73	8.83	
1.87	1.01	0.86	5.62	1.51	0.81	0.70	6.03	1.43	0.75	0.68	10.97	

E—V. 2 NUMBER OF PERSONS, MALES AND FEMALES PER ROOM AND PERSONS PER

(*Based on* 20%

State/District (Total/Rural/Urban)/ City/Town with population of 50,000 and above		$Total		1 room				2 rooms			
		No. of persons per room	No. of persons per household	Persons	Males	Females	Average No. of persons per household	Persons	Males	Females	Average No. of persons per household
1		2	3	4	5	6	7	8	9	10	11
42 **Bara Banki District**	T	1.50	4.75	3.42	1.85	1.57	3.42	2.07	1.10	0.97	4.14
	R	1.49	4.74	3.41	1.83	1.58	3.41	2.06	1.09	0.97	4.12
	U	1.82	4.99	3.50	2.04	1.46	3.50	2.32	1.26	1.06	4.64
43 **Faizabad District**	T	1.51	5.07	3.16	1.62	1.54	3.16	2.08	1.05	1.03	4.16
	R	1.47	5.07	3.24	1.63	1.61	3.24	2.04	1.02	1.02	4.08
	U	2.08	5.11	2.85	1.60	1.25	2.85	2.37	1.28	1.09	4.74
Faizabad-*cum*-Ayodhya M. B.		2.17	5.21	2.97	1.67	1.30	2.97	2.29	1.25	1.04	4.59
44 **Sultanpur District**	T	1.55	5.01	3.10	1.53	1.57	3.10	2.07	1.05	1.02	4.13
	R	1.54	5.02	3.10	1.55	1.55	3.10	2.06	1.04	1.02	4.12
	U	1.79	4.54	3.06	1.00	2.06	3.06	2.25	1.26	0.99	4.51
45 **Pratapgarh District**	T	1.73	5.00	3.47	1.72	1.75	3.47	2.16	1.09	1.07	4.33
	R	1.73	5.00	3.51	1.74	1.77	3.51	2.16	1.09	1.07	4.32
	U	1.95	5.23	2.06	0.91	1.15	2.06	2.50	1.02	1.48	4.99
46 **Basti District**	T	2.01	5.28	3.84	1.96	1.88	3.84	2.43	1.26	1.17	4.87
	R	2.01	5.28	3.84	1.95	1.89	3.84	2.43	1.26	1.17	4.86
	U	2.08	5.06	3.73	2.11	1.62	3.73	2.47	1.33	1.14	4.95
47 **Gorakhpur District**	T	2.22	5.40	4.07	2.08	1.99	4.07	2.53	1.30	1.23	5.06
	R	2.20	5.42	4.09	2.06	2.03	4.09	2.52	1.28	1.24	5.03
	U	2.44	5.15	3.90	2.26	1.64	3.90	2.72	1.52	1.20	5.45
Gorakhpur M. B.		2.45	5.11	3.89	2.26	1.63	3.89	2.71	1.52	1.19	5.43
48 **Deoria District**	T	2.03	5.89	4.22	2.13	2.09	4.22	2.59	1.31	1.28	5.19
	R	2.02	5.90	4.24	2.12	2.12	4.24	2.57	1.30	1.27	5.15
	U	2.37	5.62	3.92	2.33	1.59	3.92	3.12	1.44	1.68	6.23
49 **Azamgarh District**	T	1.81	6.10	4.20	2.16	2.04	4.20	2.54	1.27	1.27	5.08
	R	1.81	6.13	4.24	2.17	2.07	4.24	2.55	1.27	1.28	5.09
	U	1.83	5.52	3.72	2.12	1.60	3.72	2.41	1.26	1.15	4.83
50 **Jaunpur District**	T	2.12	5.90	4.09	2.02	2.07	4.09	2.58	1.27	1.31	5.17
	R	2.12	5.92	4.09	2.01	2.08	4.09	2.58	1.26	1.32	5.16
	U	2.08	5.66	4.09	2.25	1.84	4.09	2.67	1.44	1.23	5.34
Jaunpur M. B.		2.07	5.88	4.20	2.32	1.88	4.20	2.77	1.49	1.28	5.54
51 **Ballia District**	T	1.85	6.48	4.20	2.12	2.08	4.20	2.72	1.36	1.36	5.45
	R	1.84	6.51	4.26	2.12	2.14	4.26	2.73	1.36	1.37	5.46
	U	2.02	5.79	3.34	2.04	1.29	3.34	2.58	1.40	1.18	5.16
52 **Ghazipur District**	T	1.82	6.39	4.04	2.04	2.00	4.04	2.53	1.29	1.24	5.05
	R	1.82	6.43	4.07	2.04	2.03	4.07	2.53	1.29	1.25	5.07
	U	1.80	5.57	3.64	1.95	1.69	3.64	2.42	1.20	1.15	4.85
53 **Varanasi District**	T	2.04	5.89	4.05	2.13	1.92	4.05	2.65	1.36	1.29	5.30
	R	2.01	6.14	4.28	2.18	2.10	4.28	2.64	1.34	1.30	5.28
	U	2.13	5.17	3.67	2.05	1.62	3.67	2.67	1.43	1.24	5.35
Varanasi M. C., Hindu University and Varanasi Rly. Colony		2.11	5.17	3.71	2.07	1.64	3.71	2.68	1.44	1.24	5.36
54 **Mirzapur District**	T	2.54	5.13	4.18	2.17	2.01	4.18	2.56	1.33	1.23	5.13
	R	2.63	5.14	4.20	2.17	2.03	4.20	2.58	1.34	1.24	5.16
	U	1.99	5.03	3.96	2.13	1.83	3.96	2.44	1.27	1.17	4.89
Mirzapur-*cum*-Vindhyachal M. B.		1.89	5.25	4.06	2.15	1.91	4.06	2.55	1.31	1.24	5.10

Note—1. Districts marked with asterisk (*) have no urban areas.

2. Towns added or deleted after the Houselisting operations have not been taken into account.

3. $Excludes persons with no room.

HOUSEHOLD IN EACH CATEGORY OF HOUSEHOLD (*In two places of decimals*)

sample)

3 rooms				4 rooms				5 rooms and more				
Persons	Males	Females	Average No. of persons per household	Persons	Males	Females	Average No. of persons per household	Persons	Males	Females	Average No. of persons per household	Serial no.
12	13	14	15	16	17	18	19	20	21	22	23	
1.56	0.84	0.72	4.69	1.30	0.68	0.62	5.21	1.04	0.55	0.49	6.61	42
1.55	0.83	0.72	4.66	1.30	0.68	0.62	5.19	1.03	0.55	0.48	6.57	
1.84	0.96	0.88	5.52	1.48	0.75	0.73	5.91	1.14	0.60	0.54	7.67	
1.69	0.84	0.85	5.06	1.28	0.67	0.61	5.14	1.21	0.63	0.58	6.95	43
1.67	0.83	0.84	5.00	1.25	0.64	0.61	5.01	1.19	0.62	0.57	6.83	
1.86	0.99	0.87	5.59	1.91	1.20	0.71	7.65	1.73	0.96	0.77	9.25	
1.81	0.96	0.85	5.44	2.06	1.40	0.16	8.25	1.99	1.12	0.87	9.76	
1.58	0.81	0.77	4.74	1.39	0.70	0.69	5.57	1.24	0.64	0.60	7.04	44
1.58	0.81	0.77	4.73	1.39	0.70	0.69	5.56	1.24	0.64	0.60	7.04	
1.79	0.92	0.87	5.37	1.42	0.76	0.66	5.67	1.09	0.58	0.51	6.93	
1.72	0.86	0.86	5.16	1.52	0.76	0.76	6.07	1.23	0.61	0.62	6.99	45
1.71	0.86	0.85	5.14	1.50	0.75	0.75	6.00	1.23	0.61	0.61	7.00	
2.19	0.91	1.28	6.57	2.40	1.14	1.26	9.61	1.17	0.57	0.60	6.80	
1.87	0.97	0.90	5.61	1.65	0.86	0.79	6.61	1.36	0.72	0.64	7.45	46
1.87	0.97	0.90	5.62	1.65	0.86	0.79	6.60	1.36	0.72	0.64	7.45	
1.74	1.02	0.72	5.22	1.81	1.08	0.73	7.25	1.27	0.62	0.65	7.79	
1.97	1.01	0.96	5.91	1.79	0.92	0.87	7.16	1.40	0.71	0.69	8.23	47
1.96	1.00	0.96	5.88	1.79	0.92	0.87	7.17	1.40	0.71	0.69	8.20	
2.12	1.15	0.97	6.35	1.74	0.92	0.82	6.97	1.35	0.75	0.60	8.85	
2.11	1.15	0.96	6.34	1.72	0.91	0.81	6.89	1.34	0.74	0.60	8.83	
1.98	1.01	0.97	5.95	1.71	0.91	0.80	6.84	1.46	0.73	0.73	8.28	48
1.98	1.01	0.97	5.94	1.71	0.91	0.80	6.83	1.46	0.73	0.73	8.28	
2.02	1.08	0.94	6.05	1.80	0.93	0.87	7.20	1.45	0.75	0.70	7.93	
1.85	0.93	0.92	5.56	1.63	0.82	0.81	6.53	1.43	0.71	0.72	8.11	49
1.85	0.93	0.92	5.54	1.63	0.82	0.81	6.53	1.44	0.71	0.73	8.13	
1.94	1.04	0.90	5.83	1.65	0.86	0.79	6.61	1.24	0.65	0.59	7.51	
1.94	0.98	0.96	5.82	1.68	0.84	0.84	6.74	1.65	0.87	0.78	8.70	50
1.93	0.98	0.95	5.80	1.69	0.84	0.85	6.74	1.66	0.87	0.79	8.78	
2.07	1.04	1.03	6.22	1.66	0.86	0.80	6.62	1.27	0.69	0.58	8.05	
2.16	1.07	1.09	6.48	1.71	0.89	0.82	6.85	1.22	0.66	0.56	8.04	
2.10	1.08	1.02	6.30	1.80	0.91	0.89	7.18	1.33	0.67	0.66	8.49	51
2.10	1.07	1.03	6.31	1.80	0.91	0.89	7.18	1.32	0.66	0.66	8.48	
2.05	1.10	0.94	6.14	1.80	0.94	0.86	7.20	1.54	0.84	0.70	9.05	
1.93	0.96	0.97	5.79	1.66	0.84	0.82	6.65	1.47	0.72	0.75	8.81	52
1.93	0.96	0.97	5.79	1.66	0.84	0.82	6.66	1.48	0.73	0.75	8.81	
1.94	0.99	0.95	5.81	1.62	0.84	0.78	6.47	1.16	0.66	0.50	8.68	
2.04	1.05	0.99	6.11	1.82	0.93	0.89	7.28	1.35	0.70	0.65	8.85	53
2.03	1.04	0.99	6.09	1.86	0.94	0.92	7.45	1.38	0.70	0.68	8.87	
2.06	1.10	0.96	6.17	1.66	0.89	0.77	6.66	1.17	0.65	0.52	8.69	
2.02	1.07	0.95	6.06	1.64	0.88	0.76	6.55	1.16	0.65	0.51	8.55	
2.04	1.10	0.94	6.11	1.77	0.91	0.86	7.10	1.41	0.71	0.70	8.88	54
2.08	1.13	0.95	6.25	1.79	0.92	0.87	7.14	1.53	0.77	0.76	8.04	
1.75	0.91	0.84	5.26	1.70	0.84	0.86	6.80	0.97	0.50	0.47	8.04	
1.77	0.91	0.86	5.31	1.78	0.87	0.91	7.12	0.85	0.43	0.42	8.06	

E—I CENSUS HOUSES AND THE USES TO WHICH THEY ARE PUT

E—1 CENSUS HOUSES AND THE

Occupied

State/District/Tahsil/City/Town with population of 50,000 or more	Total Rural Urban	Total number of Census houses	Census houses vacant at the time of house-listing	Dwellings	Shop-*cum*-dwellings	Workshop-*cum*-dwellings	Hotels, sarais, dharamshalas, tourist homes and inspection houses
1	2	3	4	5	6	7	8
UTTAR PRADESH	T	**19,730,436**	**652,773**	**12,524,287**	**68,120**	**65,415**	**24.023**
	R	17,550,837	508,501	10,998,600	46,451	41,907	15,629
	U	2,179,599	144,272	1,525,687	21,669	23,508	8,394
1 Uttar Kashi District	T	**54,526**	**13,339**	**24,458**	**135**	**36**	**171**
	R	53,580	13,276	23,876	98	35	157
	U	946	63	582	37	1	14
*Puraula	T	**7,871**	**1,186**	**5,031**	**15**	**2**	**37**
	R	7,871	1,186	5,031	15	2	37
*Rajgarhi	T	**15,723**	**3,422**	**5,425**	**26**	**7**	**37**
	R	15,723	3,422	5,425	26	7	37
*Dunda	T	**18,991**	**7,738**	**9,036**	**56**	**7**	**19**
	R	18,991	7,738	9,036	56	7	19
Bhatwari	T	**11,941**	**993**	**4,966**	**38**	**20**	**78**
	R	10,995	930	4,384	1	19	64
	U	946	63	582	37	1	14
2 *Chamoli District	T	**140,200**	**21,224**	**51,840**	**664**	**75**	**294**
	R	140,200	21,224	51,840	664	75	294
*Joshimath	T	**10,341**	**4,206**	**3,215**	**57**	**1**	**50**
	R	10,341	4,206	3,215	57	1	50
*Karnaprayag	T	**55,706**	**5,623**	**22,402**	**248**	**29**	**107**
	R	55,706	5,623	22,402	248	29	107
*Chamoli	T	**41,445**	**6,723**	**14,738**	**134**	**40**	**42**
	R	41,445	6,723	14,738	134	40	42
*Ukhi Math	T	**32,708**	**4,672**	**11,485**	**225**	**5**	**95**
	R	32,708	4,672	11,485	225	5	95
3 *Pithoragarh District	T	**94,139**	**14,072**	**51,547**	**363**	**17**	**365**
	R	94,139	14,072	51,547	363	17	365
*Munsiari	T	**11,841**	**4,077**	**6,322**	**27**	**2**	**23**
	R	11,841	4,077	6,322	27	2	23
*Dharchula	T	**11,028**	**1,610**	**5,807**	**26**	**6**	**53**
	R	11,028	1,610	5,807	26	6	53
*Didihat	T	**40,243**	**4,788**	**19,449**	**55**	**4**	**120**
	R	40,243	4,788	19,449	55	4	120
*Pithoragarh	T	**31,027**	**3,597**	**19,969**	**255**	**5**	**169**
	R	31,027	3,597	19,969	255	5	169
4 Tehri-Garhwal District	T	**131,871**	**24,469**	**69,134**	**403**	..	**372**
	R	129,245	24,091	67,685	279	..	323
	U	2,626	378	1,449	124	..	49
Tehri	T	**34,842**	**5,501**	**20,009**	**142**	..	**112**
	R	33,383	5,343	19,226	80	..	80
	U	1,459	158	783	62	..	32
*Pratapnagar	T	**37,374**	**6,447**	**20,460**	**73**	..	**60**
	R	37,374	6,447	20,460	73	..	60
Devaprayag	T	**59,655**	**12,521**	**28,665**	**188**	..	**200**
	R	58,488	12,301	27,999	126	..	183
	U	1,167	220	666	62	..	17
5 Garhwal District	T	**195,242**	**15,255**	**103,672**	**880**	**84**	**643**
	R	185,801	13,940	98,423	559	5	533
	U	9,441	1,315	5,249	321	79	110

USES TO WHICH THEY ARE PUT

Census Houses used as—

Shops excluding eating houses	Business houses and offices	Factories, workshops and worksheds	Schools and other educational institutions including training classes, coaching and shop classes	Restaurants, sweetmeat shops and eating places	Places of entertainment and community gathering (Panchayat ghar)	Public health and medical institutions, hospitals, health centres, doctor's clinics, dispensaries etc.	Others	Serial no.
9	10	11	12	13	14	15	16	
411,442	**29,478**	**175,417**	**46,056**	**8,333**	**70,802**	**15,814**	**5,638,476**	**1**
211,035	14,147	116'614	37,673	3,559	60,541	8,043	5,488,137	
200,407	15,331	58,803	8,383	4,774	10,261	7,771	150,339	
195	**74**	**760**	**128**	**20**	**37**	**37**	**15,136**	
140	54	757	122	8	31	30	14,996	
55	20	3	6	12	6	7	140	
21	**16**	**40**	**24**	**1**	**7**	**4**	**1,487**	
21	16	40	24	1	7	4	1,487	
56	**11**	**232**	**25**	**1**	**9**	**10**	**6,462**	
56	11	232	25	1	9	10	6,462	
24	**5**	**257**	**41**	**5**	**4**	**11**	**1,788**	
24	5	257	41	5	4	11	1,788	
94	**42**	**231**	**38**	**13**	**17**	**12**	**5,399**	
39	22	228	32	1	11	5	5,259	
55	20	3	6	12	6	7	140	
945	**150**	**1,468**	**389**	**103**	**149**	**78**	**62,821**	**2**
945	150	1,468	389	103	149	78	62,821	
194	**33**	**156**	**44**	..	**15**	**17**	**2,353**	
194	33	156	44	..	15	17	2,353	
168	**30**	**675**	**156**	**15**	**52**	**25**	**26,176**	
168	30	675	156	15	52	25	26,176	
161	**49**	**206**	**103**	**55**	**27**	**15**	**19,152**	
161	49	206	103	55	27	15	19,152	
422	**38**	**431**	**86**	**33**	**55**	**21**	**15,140**	
422	38	431	86	33	55	21	15,140	
704	**169**	**1,465**	**367**	**41**	**109**	**56**	**24,864**	**3**
704	169	1,465	367	41	109	56	24,864	
44	**15**	**466**	**59**	**1**	**24**	**9**	**772**	
44	15	466	59	1	24	9	772	
115	**38**	**308**	**56**	**7**	**39**	**14**	**2,949**	
115	38	308	56	7	39	14	2,949	
226	**44**	**247**	**120**	**21**	**16**	**19**	**15,134**	
226	44	247	120	21	16	19	15,134	
319	**72**	**444**	**132**	**12**	**30**	**14**	**6,009**	
319	72	444	132	12	30	14	6,009	
922	**264**	**1,711**	**398**	**99**	**99**	**70**	**33,930**	**4**
786	172	1,675	360	58	98	61	33,657	
136	92	36	38	41	1	9	273	
275	**124**	**592**	**133**	**58**	**38**	**30**	**7,828**	
194	58	573	107	20	37	24	7,641	
81	66	19	26	38	1	6	187	
299	**53**	**10**	**100**	**10**	**26**	**10**	**9,826**	
299	53	10	100	10	26	10	9,826	
348	**87**	**1,109**	**165**	**31**	**35**	**30**	**16,276**	
293	61	1,092	153	28	35	27	16,190	
55	26	17	12	3	..	3	86	
1,672	**401**	**703**	**760**	**112**	**169**	**142**	**70,749**	**5**
1,107	222	590	704	41	143	83	69,451	
565	179	113	56	71	26	59	1,298	

E—I CENSUS HOUSES AND THE

State/District/Tahsil/City/Town with population of 50,000 or more	Total Rural Urban	Total number of Census houses	Census houses vacant at the time of house-listing	Occupied: Dwellings	Occupied: Shop-*cum*-dwellings	Occupied: Workshop *cum*-dwellings	Occupied: Hotels, sarais, dharamshalas, tourist homes and inspection houses
1	2	3	4	5	6	7	8
Pauri	T	**71,329**	**6,286**	**40,250**	**336**	**30**	**193**
	R	66,984	5,708	37,886	185	1	141
	U	4,345	578	2,364	151	29	52
Lansdowne	T	**123,913**	**8,969**	**63,422**	**544**	**54**	**450**
	R	118,817	8,232	60,537	374	4	392
	U	5,096	737	2,885	170	50	58
6 **Almora District**	T	**239,836**	**40,419**	**134,803**	**1,622**	**110**	**1,101**
	R	230,095	38,600	130,187	1,381	93	1,041
	U	9,741	1,819	4,616	241	17	60
Almora	T	**108,392**	**20,005**	**63,198**	**616**	**22**	**601**
	R	102,175	19,211	60,262	501	22	557
	U	6,217	794	2,936	115	..	44
Ranikhet	T	**96,674**	**11,835**	**53,634**	**724**	**81**	**425**
	R	93,150	10,810	51,954	598	64	409
	U	3,524	1,025	1,680	126	17	16
*Champawat	T	**34,770**	**8,579**	**17,971**	**282**	**7**	**75**
	R	34,770	8,579	17,971	282	7	75
7 **Naini Tal District**	T	**146,787**	**16,251**	**97,508**	**1,356**	**108**	**427**
	R	109,131	10,317	74,387	720	69	194
	U	37,656	5,934	23,121	636	39	233
Bhabar (Haldwani)	T	**41,481**	**3,212**	**22,078**	**494**	**30**	**117**
	R	26,426	1,575	12,627	181	7	37
	U	15,055	1,637	9,451	313	23	80
Kashipur	T	**21,194**	**1,077**	**16,065**	**86**	**52**	**29**
	R	12,147	373	10,024	41	39	4
	U	9,047	704	6,041	45	13	25
Kichha	T	**43,787**	**1,960**	**33,887**	**305**	**8**	**77**
	R	39,351	1,381	31,144	222	8	59
	U	4,436	579	2,743	83	..	18
Naini Tal	T	**40,325**	**10,002**	**25,478**	**471**	**18**	**204**
	R	31,207	6,988	20,592	276	15	94
	U	9,118	3,014	4,886	195	3	110
8 **Bijnor District**	T	**409,403**	**15,916**	**240,877**	**521**	**232**	**195**
	R	351,564	11,692	200,891	343	196	122
	U	57,839	4,224	39,986	178	36	73
Najibabad	T	**75,717**	**2,650**	**44,675**	**103**	**9**	**53**
	R	61,618	1,488	33,952	86	7	44
	U	14,099	1,162	10,723	17	2	9
Bijnor	T	**113,473**	**5,912**	**73,785**	**112**	**54**	**51**
	R	98,441	5,027	63,172	94	43	23
	U	15,032	885	10,613	18	11	28
Nagina	T	**64,684**	**1,850**	**36,264**	**110**	**23**	**25**
	R	56,325	1,330	30,508	101	..	8
	U	8,359	520	5,756	9	23	17
Dhampur	T	**155,529**	**5,504**	**86,153**	**196**	**146**	**66**
	R	135,180	3,847	73,259	62	146	47
	U	20,349	1,657	12,894	134	..	19
9 **Moradabad District**	T	**488,957**	**14,482**	**336,548**	**967**	**2,280**	**423**
	R	397,097	9,831	272,837	540	1,643	113
	U	91,860	4,651	63,711	427	637	310

USES TO WHICH THEY ARE PUT

Census Houses used as—

Shops excluding eating houses	Business houses and offices	Factories, workshops and worksheds	Schools and other educational institutions including training classes, coaching and shop classes	Restaurants, sweetmeat shops and eating places	Places of entertainment and community gathering (Panchayat ghar)	Public health and medical institutions, hospitals, health centres, doctor's clinics, dispensaries etc.	Others	Serial no.
9	10	11	12	13	14	15	16	
748	**156**	**78**	**274**	**62**	**68**	**55**	**22,793**	
521	80	35	244	15	65	22	22,081	
227	76	43	30	47	3	33	712	
924	**245**	**625**	**486**	**50**	**101**	**87**	**47,956**	
586	142	555	460	26	78	61	47,370	
338	103	70	26	24	23	26	586	
2,562	**496**	**5,289**	**835**	**230**	**162**	**163**	**52,044**	**6**
1,785	322	5,249	756	195	154	128	50,204	
777	174	40	79	35	8	35	1,840	
1,511	**273**	**2,465**	**460**	**115**	**86**	**88**	**18,952**	
984	148	2,447	402	82	82	59	17,418	
527	125	18	58	33	4	29	1,534	
915	**159**	**2,185**	**269**	**115**	**61**	**45**	**26,226**	
665	110	2,163	248	113	57	39	25,920	
250	49	22	21	2	4	6	306	
136	**64**	**639**	**106**	..	**15**	**30**	**6,866**	
136	64	639	106	..	15	30	6,866	
3,890	**719**	**2,035**	**745**	**125**	**128**	**249**	**23,246**	**7**
1,097	322	1,403	562	73	93	108	19,786	
2,793	397	632	183	52	35	141	3,460	
1,455	**226**	**432**	**137**	**51**	**23**	**68**	**13,158**	
144	50	286	73	24	14	18	11,390	
1,311	176	146	64	27	9	50	1,768	
1,054	**95**	**331**	**74**	**4**	**28**	**53**	**2,246**	
128	17	71	47	..	15	8	1,380	
926	78	260	27	4	13	45	866	
996	**214**	**123**	**156**	**45**	**30**	**47**	**5,939**	
664	152	106	146	26	21	33	5,389	
332	62	17	10	19	9	14	550	
385	**184**	**1,149**	**378**	**25**	**47**	**81**	**1,903**	
161	103	940	296	23	43	49	1,627	
224	81	209	82	2	4	32	276	
7,791	**860**	**1,276**	**828**	**259**	**93**	**305**	**140,250**	**8**
2,902	438	1,125	624	74	67	143	132,947	
4,889	422	151	204	185	26	162	7,303	
1,671	**170**	**77**	**139**	**80**	**16**	**63**	**26,011**	
543	86	77	103	14	10	21	25,187	
1,128	84	..	36	66	6	42	824	
2,525	**304**	**246**	**244**	**70**	**21**	**93**	**30,056**	
1,074	113	218	152	19	21	49	28,436	
1,451	191	28	92	51	..	44	1,620	
1,147	**147**	**125**	**157**	**45**	**17**	**55**	**24,719**	
465	81	61	138	21	14	24	23,574	
682	66	64	19	24	3	31	1,145	
2,448	**239**	**828**	**288**	**64**	**39**	**94**	**59,464**	
820	158	769	231	20	22	49	55,750	
1,628	81	59	57	44	17	45	3,714	
15,904	**1,062**	**4,902**	**1,031**	**414**	**110**	**553**	**110,281**	**9**
4,736	381	1,831	710	101	75	217	104,082	
11,168	681	3,071	321	313	35	336	6,199	

E—I CENSUS HOUSES AND THE

Occupied

State/District/Tahsil/City/Town with population of 50,000 or more	Total Rural Urban	Total number of Census houses	Census houses vacant at the time of house-listing	Dwellings	Shop-*cum* dwellings	Workshop *cum*-dwellings	Hotels, Sarais, dharamshalas, tourist homes and inspection houses
1	2	3	4	5	6	7	8
Hasanpur	T	**85,973**	**1,718**	**48,881**	**60**	**50**	**60**
	R	79,079	1,453	44,790	48	38	21
	U	6,894	265	4,091	12	12	39
Sambhal	T	**99,811**	**2,128**	**69,993**	**71**	**370**	**37**
	R	86,538	1,294	61,052	53	21	19
	U	13,273	834	8,941	18	349	18
Sambhal M. B. (2.40 sq. miles/6.22 sq. km.)		10,916	606	7,529	17	349	8
Amroha	T	**90,696**	**3,914**	**64,075**	**313**	**727**	**70**
	R	71,629	2,748	50,396	127	586	20
	U	19,067	1,166	13,679	186	141	50
Amroha M. B. (2.44 sq. miles/6.32 sq. km.)		16,469	1,053	11,978	36	114	44
Thakurdwara	T	**39,074**	**711**	**25,998**	**152**	**741**	**24**
	R	37,116	530	24,688	79	739	15
	U	1,958	181	1,310	73	2	9
Moradabad	T	**105,042**	**4,995**	**65,912**	**200**	**250**	**152**
	R	65,047	3,375	37,308	107	187	20
	U	39,995	1,620	28,604	93	63	132
Moradabad M. B. (3.80 sq. miles/9.84 sq. km.)		34,575	1,390	23,726	93	63	122
Bilari	T	**68,361**	**1,016**	**61,689**	**171**	**142**	**80**
	R	57,688	431	54,603	126	72	18
	U	10,673	585	7,086	45	70	62
10 Budaun District	T	**399,808**	**8,100**	**272,340**	**270**	**22**	**297**
	R	370,669	5,712	251,540	217	21	227
	U	29,139	2,388	20,800	53	1	70
*Gunnaur	T	**73,963**	**1,417**	**44,085**	**35**	..	**43**
	R	73,963	1,417	44,085	35	..	43
*Bisauli	T	**76,042**	**1,420**	**52,971**	**46**	**3**	**89**
	R	76,042	1,420	52,971	46	3	89
Sahaswan	T	**79,670**	**1,859**	**53,619**	**66**	**9**	**30**
	R	71,656	1,062	48,000	58	9	21
	U	8,014	797	5,619	8	..	9
Budaun	T	**101,341**	**2,608**	**69,419**	**84**	**3**	**91**
	R	82,892	1,153	55,823	41	2	33
	U	18,449	1,455	13,596	43	1	58
Budaun M. B. (0.91 sq. miles/2.36 sq km.)		14,434	1,250	11,219	40	..	54
Dataganj	T	**68,792**	**796**	**52,246**	**39**	**7**	**44**
	R	66,116	660	50,661	37	7	41
	U	2,676	136	1,585	2	..	3
11 Rampur District	T	**165,317**	**4,980**	**124,768**	**479**	**20**	**108**
	R	136,887	2,375	105,010	250	16	63
	U	28,430	2,605	19,758	229	4	45
Suar	T	**32,653**	**908**	**25,359**	**104**	**13**	**17**
	R	30,373	561	23,758	95	9	15
	U	2,280	347	1,601	9	4	2
*Bilaspur	T	**17,210**	**600**	**13,926**	**27**	**2**	**10**
	R	17,210	600	13,926	27	2	10

USES TO WHICH THEY ARE PUT

Census Houses used as—

Shops excluding eating houses	Business houses and offices	Factories, workshops and worksheds	Schools and other educational institutions including training classes, coaching and shop classes	Restaurants, sweetmeat shops and eating places	Places of entertainment and community gathering (Panchayat ghar)	Public health and medical institutions, hospitals, health centres, doctor's clinics, dispensaries etc.	Others	Serial no.
9	10	11	12	13	14	15	16	
1 918	**124**	**250**	**134**	**7**	**19**	**37**	**32,715**	
1,058	50	145	120	2	15	18	31,321	
860	74	105	14	5	4	19	1,394	
2,515	**168**	**779**	**164**	**80**	**14**	**80**	**23,412**	
1,225	64	181	131	22	12	37	22,427	
1,290	104	598	33	58	2	43	985	
901	44	550	24	33	2	34	819	
2,450	**227**	**1,063**	**211**	**71**	**20**	**100**	**17,455**	
558	133	627	152	17	9	46	16,210	
1,892	94	436	59	54	11	54	1,245	
1,518	83	406	49	48	10	43	1,087	
535	**44**	**579**	**100**	**10**	**16**	**32**	**10,132**	
343	24	567	92	3	15	26	9,995	
192	20	12	8	7	1	6	137	
6,154	**334**	**1,839**	**243**	**144**	**27**	**214**	**24,578**	
748	48	177	93	11	15	41	22,917	
5,406	286	1,662	150	133	12	173	1,661	
5,368	180	1,662	132	119	12	167	1,541	
2,332	**165**	**392**	**179**	**102**	**14**	**90**	**1,989**	
804	62	134	122	46	9	49	1,212	
1,528	103	258	57	56	5	41	777	
8,801	**460**	**2,059**	**639**	**209**	**71**	**224**	**106,316**	**10**
6,460	258	1,471	495	88	63	144	103,973	
2,341	202	588	144	121	8	80	2,343	
1,036	**47**	**538**	**81**	**50**	**11**	**15**	**26,605**	
1,036	47	538	81	50	11	15	26,605	
2,084	**77**	**202**	**153**	**10**	**18**	**64**	**18,905**	
2,084	77	202	153	10	18	64	18,905	
1,714	**103**	**581**	**88**	**35**	**9**	**54**	**21,503**	
988	19	413	62	3	8	22	20,991	
726	84	168	26	32	1	32	512	
2,480	**195**	**504**	**204**	**98**	**18**	**71**	**25,566**	
1,267	92	144	111	13	11	27	24,175	
1,213	103	360	93	85	7	44	1,391	
611	80	270	55	80	6	37	732	
1,487	**38**	**234**	**113**	**16**	**15**	**20**	**13,737**	
1,085	23	174	88	12	15	16	13,297	
402	15	60	25	4	..	4	440	
6,459	**288**	**1,513**	**355**	**168**	**59**	**229**	**25,891**	**11**
2,695	124	786	249	15	47	121	25,136	
3,764	164	727	106	153	12	108	755	
742	**26**	**207**	**52**	**11**	**12**	**41**	**5,161**	
568	22	130	47	..	12	33	5,123	
174	4	77	5	11	..	8	38	
483	**36**	**91**	**48**	**..**	**9**	**28**	**1,950**	
483	**36**	**91**	**48**	**..**	**9**	**28**	**1,950**	

E—I CENSUS HOUSES AND THE

State/District/Tahsil/City/Town with population of 50,000 or more	Total Rural Urban	Total number of Census houses	Census houses vacant at the time of house-listing	Occupied: Dwellings	Occupied: Shop-*cum*-dwellings	Occupied: Workshop-*cum*-dwellings	Occupied: Hotels, sarais, dharamshalas, tourist homes and inspection houses
1	2	3	4	5	6	7	8
Rampur	**T**	**57,202**	**2,494**	**42,790**	**252**	**3**	**51**
	R	31,052	236	24,633	32	3	8
	U	26,150	2,258	18,157	220	..	43
Rampur M. B. (7.80 sq. miles/20.20 sq. km.)		26,150	2,258	18,157	220	..	43
*Shahabad	**T**	**29,812**	**658**	**21,307**	**69**	..	**24**
	R	29,812	658	21,307	69	..	24
*Milak	**T**	**28,440**	**320**	**21,386**	**27**	**2**	**6**
	R	28,440	320	21,386	27	2	6
12 Bareilly District	**T**	**353,041**	**8,086**	**253,032**	**588**	**78**	**380**
	R	289,728	3,959	207,839	175	43	224
	U	63,313	4,127	45,193	413	35	156
Baheri	T	**62,355**	**1,069**	**47,490**	**60**	**11**	**26**
	R	58,956	852	44,946	51	11	25
	U	3,399	217	2,544	9	..	1
Bareilly	T	**147,160**	**4,241**	**96,683**	**257**	**38**	**283**
	R	96,302	1,180	60,189	37	11	145
	U	50,858	3,061	36,494	220	27	138
Bareilly M. B., Northern Rly. Colony and Izatnagar Rly. Colony (8.80 sq. miles/22.79 sq. km.)		47,302	2,916	33,475	183	25	119
Aonla	T	**66,534**	**1,195**	**53,083**	**52**	**15**	**36**
	R	62,471	772	50,324	44	15	32
	U	4,063	423	2,759	8	..	4
Nawabganj	T	**37,734**	**411**	**25,401**	**137**	**6**	**18**
	R	35,994	329	24,306	17	..	13
	U	1,740	82	1,095	120	6	5
Faridpur	T	**39,258**	**1,170**	**30,375**	**82**	**8**	**17**
	R	36,005	826	28,074	26	6	9
	U	3,253	344	2,301	56	2	8
13 Pilibhit District	T	**141,874**	**5,093**	**92,324**	**289**	**176**	**102**
	R	123,775	3,613	79,951	231	159	40
	U	18,099	1,480	12,373	58	17	62
Pilibhit	T	**59,370**	**2,538**	**39,155**	**120**	**76**	**48**
	R	44,997	1,456	29,372	76	68	12
	U	14,373	1,082	9,783	44	8	36
Pilibhit M. B., (1.34 sq. miles/3.47 sq. km.)		14,373	1,082	9,783	44	8	36
Bisalpur	T	**57,489**	**1,337**	**35,487**	**51**	**40**	**47**
	R	53,763	939	32,897	37	31	21
	U	3,726	398	2,590	14	9	26
*Puranpur	T	**25,015**	**1,218**	**17,682**	**118**	**60**	**7**
	R	25,015	1,218	17,682	118	60	7
14 Shahjahanpur District	T	**243,378**	**4,105**	**165,976**	**360**	**305**	**164**
	R	207,740	1,928	140,402	265	243	74
	U	35,638	2,177	25,574	95	62	90
Powayan	T	**60,614**	**707**	**43,749**	**75**	**35**	**28**
	R	58,725	529	42,530	74	29	27
	U	1,889	178	1,219	1	6	1

USES TO WHICH THEY ARE PUT

Census Houses used as—

Shops excluding eating houses	Business houses and offices	Factories, workshops and worksheds	Schools and other educational institutions including training classes, coaching and shop classes	Restaurants, sweetmeat shops and eating places	Places of entertainment and community gathering (Panchayat ghar)	Public health and medical institutions, hospitals, health centres, doctor's clinics, dispensaries etc.	Others	Serial no.
9	10	11	12	13	14	15	16	
4,069	**174**	**715**	**168**	**147**	**21**	**122**	**6,196**	
479	14	65	67	5	9	22	5,479	
3,590	160	650	101	142	12	100	717	
3,590	160	650	101	142	12	100	717	
595	**28**	**437**	**31**	**4**	**3**	**26**	**6,630**	
595	28	437	31	4	3	26	6,630	
570	**24**	**63**	**56**	**6**	**14**	**12**	**5,954**	
570	24	63	56	6	14	12	5,954	
9,887	**777**	**2,504**	**761**	**487**	**91**	**543**	**75,827**	**12**
3,122	298	1,046	487	96	66	235	72,138	
6,765	479	1,458	274	391	25	308	3,689	
911	**73**	**213**	**88**	**31**	**15**	**41**	**12,327**	
556	47	194	79	12	12	26	12,145	
355	26	19	9	19	3	15	182	
6,537	**530**	**1,352**	**393**	**388**	**45**	**312**	**36,101**	
922	145	206	163	24	24	56	33,200	
5,615	385	1,146	230	364	21	256	2,901	
5,561	303	1,141	213	353	18	247	2,748	
1,408	**80**	**274**	**138**	**49**	**9**	**133**	**10,062**	
980	48	243	120	49	8	125	9,711	
428	32	31	18	..	1	8	351	
457	**65**	**283**	**75**	**3**	**11**	**18**	**10,849**	
325	49	84	66	3	11	12	10,779	
132	16	199	9	..	..	6	70	
574	**29**	**382**	**67**	**16**	**11**	**39**	**6,488**	
339	9	319	59	8	11	16	6,303	
235	20	63	8	8	..	23	185	
3,171	**292**	**1,241**	**397**	**133**	**67**	**189**	**38,400**	**13**
1,220	139	1,146	319	29	53	95	36,780	
1,951	153	95	78	104	14	94	1,620	
2,065	**188**	**362**	**161**	**95**	**35**	**127**	**14,400**	
471	53	339	101	16	22	48	12,963	
1,594	135	23	60	79	13	79	1,437	
1,594	135	23	60	79	13	79	1,437	
884	**66**	**470**	**178**	**34**	**25**	**43**	**18,827**	
527	48	398	160	9	24	28	18,644	
357	18	72	18	25	1	15	183	
222	**38**	**409**	**58**	**4**	**7**	**19**	**5,173**	
222	38	409	58	4	7	19	5,173	
5,778	**429**	**1,751**	**580**	**111**	**108**	**205**	**63,506**	**14**
2,279	**186**	**789**	**472**	**10**	**71**	**75**	**60,946**	
3,499	243	962	108	101	37	130	2,560	
561	**83**	**403**	**142**	**17**	**27**	**37**	**14,750**	
368	74	301	136	2	26	28	14,601	
193	9	102	6	15	1	9	149	

State/District/Tahsil/City/Town with population of 50,000 or more	Total Rural Urban	Total number of Census houses	Census houses vacant at the time of house-listing	Occupied: Dwellings	Occupied: Shop-*cum*-dwellings	Occupied: Workshop-*cum*-dwellings	Occupied: Hotels, sarais, dharamshalas, tourist homes and inspection houses
1	2	3	4	5	6	7	8
Tilhar	T	**62,965**	**773**	**41,155**	**16**	**13**	**13**
	R	58,350	600	37,691	8	6	7
	U	4,615	173	3,464	8	7	6
Shahjahanpur	T	**72,104**	**2,049**	**50,934**	**123**	**52**	**114**
	R	45,743	389	31,963	47	8	35
	U	26,361	1,660	18,971	76	44	79
Shahjahanpur M. B. (3.65 sq. miles/9.45 sq. km.)		23,221	1,476	16,978	75	43	75
Jalalabad	T	**47,695**	**576**	**30,138**	**146**	**205**	**9**
	R	44,922	410	28,218	136	200	5
	U	2,773	166	1,920	10	5	4
15 Dehra Dun District	T	**138,641**	**13,242**	**72,605**	**1,421**	**85**	**602**
	R	88,729	5,549	40,017	703	38	160
	U	49,912	7,693	32,588	718	47	442
Chakrata	T	**27,505**	**2,121**	**9,679**	**96**	**6**	**73**
	R	26,027	1,631	9,110	60	6	54
	U	1,478	490	569	36	..	19
Dehra Dun	T	**111,136**	**11,121**	**62,926**	**1,325**	**79**	**529**
	R	62,702	3,918	30,907	643	32	106
	U	48,434	7,203	32,019	682	47	423
Dehra Dun M. B., Forest Research Institute and College area (15.18 sq. miles/39.31 sq. km.)		25,677	756	19,493	183	4	104
16 Saharanpur District	T	**501,293**	**23,411**	**301,878**	**953**	**637**	**1,043**
	R	406,807	17,573	235,713	437	240	621
	U	94,486	5,838	66,165	516	397	422
Saharanpur	T	**160,403**	**6,216**	**102,302**	**223**	**181**	**188**
	R	114,432	3,799	69,908	79	178	93
	U	45,971	2,417	32,394	144	3	95
Saharanpur M.B. (9.75 sq. miles/25.25 sq. km.)		45,971	2,417	32,394	144	3	95
Nakur	T	**99,829**	**2,910**	**65,335**	**399**	**126**	**220**
	R	74,994	1,363	47,544	123	25	25
	U	24,835	1,547	17,791	276	101	195
Deoband	T	**90,195**	**2,806**	**56,793**	**71**	**17**	**61**
	R	81,755	2,165	50,874	53	17	23
	U	8,440	641	5,919	18	..	38
Roorkee	T	**150,866**	**11,479**	**77,448**	**260**	**313**	**574**
	R	135,626	10,246	67,387	182	20	480
	U	15,240	1,233	10,061	78	293	94
Hardwar M. B., Gurukul Kangri and Jwalapur Mahavidyalaya (5.10 sq. miles/13.21 sq. km).		12,133	902	8,906	43	4	77
17 Muzaffarnagar District	T	**414,768**	**17,344**	**244,541**	**858**	**78**	**455**
	R	364,021	14,501	210,501	557	53	292
	U	50,747	2,843	34,040	301	25	163
Kairana	T	**106,050**	**4,008**	**68,313**	**258**	**15**	**128**
	R	91,522	3,080	58,584	167	15	85
	U	14,528	928	9,729	91	..	43

USES TO WHICH THEY ARE PUT

Census Houses used as—

Shops excluding eating houses	Business houses and offices	Factories, workshops and worksheds	Schools and other educational institutions including training classes, coaching and shop classes	Restaurants, sweetmeat shops and eating places	Places of entertainment and community gathering (Panchayat ghar)	Public health and medical institutions, hospitals, health centres, doctor's clinics, dispensaries etc.	Others	Serial no.
9	10	11	12	13	14	15	16	
1,414	**72**	**202**	**129**	**3**	**30**	**18**	**19,127**	
844	54	106	113	1	13	16	18,891	
570	18	96	16	2	17	2	236	
2,753	**223**	**801**	**203**	**68**	**35**	**115**	**14,634**	
413	35	111	125	7	17	19	12,574	
2,340	188	690	78	61	18	96	2,060	
2,329	134	676	70	53	12	93	1,207	
1,050	**51**	**345**	**106**	**23**	**16**	**35**	**14,995**	
654	23	271	98	..	15	12	14,880	
396	28	74	8	23	1	23	115	
4,943	**714**	**863**	**665**	**310**	**140**	**296**	**42,755**	**15**
986	175	590	388	59	86	88	39,890	
3,957	539	273	277	251	54	208	2,865	
181	**63**	**495**	**88**	**16**	**19**	**27**	**14,641**	
92	34	494	75	10	19	20	14,422	
89	29	1	13	6	..	7	219	
4,762	**651**	**368**	**577**	**294**	**121**	**269**	**28,114**	
894	141	96	313	49	67	68	25,468	
3,868	510	272	264	245	54	201	2,646	
2,701	314	153	130	211	36	161	1,431	
18,744	**1,359**	**1,737**	**1,260**	**577**	**186**	**660**	**148,848**	**16**
7,595	452	684	851	158	112	297	142,074	
11,149	907	1,053	409	419	74	363	6,774	
8,282	**538**	**619**	**414**	**247**	**34**	**249**	**40,920**	
2,140	97	214	236	36	17	102	37,533	
6,142	441	405	178	201	17	147	3,387	
6,142	**441**	**405**	**178**	**201**	**17**	**147**	**3,387**	
4,714	**231**	**429**	**245**	**174**	**65**	**141**	**24,840**	
1,776	81	137	157	50	41	44	23,628	
2,938	150	292	88	124	24	97	1,212	
2,633	**164**	**230**	**236**	**25**	**42**	**92**	**27,025**	
1,674	75	191	198	23	23	56	26,383	
959	89	39	38	2	19	36	642	
3,115	**426**	**459**	**365**	**141**	**45**	**178**	**56,063**	
2,005	199	142	260	49	31	95	54,530	
1,110	227	317	105	92	14	83	1,533	
889	64	83	52	62	9	54	988	
14,459	**688**	**5,802**	**880**	**236**	**220**	**390**	**128,817**	**17**
8,882	330	5,144	700	142	187	224	122,508	
5,577	358	658	180	94	33	166	6,309	
4,010	**194**	**1,436**	**233**	**75**	**71**	**133**	**27,176**	
2,335	80	1,151	192	60	65	62	25,646	
1,675	114	285	41	15	6	71	1,530	

State/District/Tahsil/City/Town with population of 50,000 or more	Total Rural Urban	Total number of Census houses	Census houses vacant at the time of house-listing	Occupied: Dwellings	Occupied: Shop-*cum*-dwellings	Occupied: Workshop-*cum*-dwellings	Occupied: Hotels, sarais, dharamshalas, tourist homes, and inspection houses
1	2	3	4	5	6	7	8
Muzaffarnagar	T	**130,419**	**5,146**	**73,304**	**315**	**17**	**235**
	R	108,046	4,054	58,033	150	14	141
	U	22,373	1,092	15,271	165	3	94
Muzaffarnagar M. B., (4.65 sq. miles/12.04 sq. km.)		22,373	1,092	15,271	165	3	94
Budhana	T	**83,299**	**3,406**	**46,195**	**94**	..	**42**
	R	78,941	3,138	43,121	85	..	34
	U	4,358	268	3,074	9	..	8
Jansath	T	**95,000**	**4,784**	**56,729**	**191**	**46**	**50**
	R	85,512	4,229	50,763	155	24	32
	U	9,488	555	5,966	36	22	18
18 Meerut District	T	**709,936**	**31,621**	**435,756**	**1,510**	**2,316**	**848**
	R	574,792	23,246	341,028	868	1,426	331
	U	135,144	8,375	94,728	642	890	517
Bagpat	T	**119,844**	**4,939**	**73,863**	**303**	**171**	**91**
	R	108,360	4,041	66,079	259	151	55
	U	11,484	898	7,784	44	20	36
Ghaziabad	T	**143,153**	**6,884**	**88,834**	**321**	**245**	**264**
	R	109,943	4,579	64,406	243	240	125
	U	33,210	2,305	24,428	78	5	139
Ghaziabad M. B.and Ghaziabad Rly. Colony (4.51 sq. miles/11.68 sq. km.)		17,669	919	13,598	45	..	69
Sardhana	T	**99,901**	**4,468**	**58,178**	**113**	**561**	**28**
	R	97,835	4,419	56,335	109	561	27
	U	2,066	49	1,843	4	..	1
Meerut	T	**148,856**	**6,522**	**96,973**	**486**	**1,082**	**294**
	R	82,542	3,195	50,608	75	321	39
	U	66,314	3,327	46,365	411	761	255
Meerut M. B. and Malyana (7.80 sq. miles/ 20.20 sq. km.)		33,250	1,371	22,703	168	628	117
Meerut Cantt. (13.78 sq. miles/35.69 sq. km.)		14,358	842	10,323	117	8	65
Mawana	T	**96,855**	**4,239**	**56,118**	**167**	**96**	**68**
	R	91,378	3,841	52,858	120	96	50
	U	5,477	398	3,260	47	..	18
Hapur	T	**101,327**	**4,569**	**61,790**	**120**	**161**	**103**
	R	84,734	3,171	50,742	62	57	35
	U	16,593	1,398	11,048	58	104	68
Hapur M. B. (2.25 sq. miles/5.83 sq. km.)		13,791	1,102	9,328	47	58	36
19 Bulandshahr District	T	**510,882**	**26,070**	**309,688**	**749**	**805**	**1,198**
	R	455,877	21,575	273,478	612	346	969
	U	55,005	4,495	36,210	137	459	229
Sikandrabad	T	**102,381**	**3,950**	**67,513**	**155**	**264**	**190**
	R	93,681	3,282	61,968	120	22	165
	U	8,700	668	5,545	35	242	25
Bulandshahr	T	**160,113**	**7,805**	**94,800**	**176**	**359**	**267**
	R	137,665	5,993	80,162	144	199	218
	U	22,448	1,812	14,638	32	160	49

USES TO WHICH THEY ARE PUT

Census Houses used as—

Shops excluding eating houses	Business houses and offices	Factories, workshops and worksheds	Schools and other educational institutions including training classes, coaching and shop classes	Restaurants, sweetmeat shops and eating places	Places of entertainment and community gathering (Panchayat ghar)	Public health and medical institutions, hospitals, health centres, doctor's clinics, dispensaries etc.	Others	Serial no.
9	10	11	12	13	14	14	16	
4,972	**297**	**1,405**	**290**	**83**	**62**	**107**	**44,186**	
2,759	108	1,170	193	34	54	59	41,277	
2,213	189	235	97	49	8	48	2,909	
2,213	189	235	97	49	8	48	2,909	
2,781	**109**	**1,000**	**172**	**12**	**32**	**41**	**29,415**	
2,271	94	982	158	12	31	29	28,986	
510	15	18	14	..	1	12	429	
2,696	**88**	**1,961**	**185**	**66**	**55**	**109**	**28,040**	
1,517	48	1,841	157	36	37	74	26,599	
1,179	40	120	28	30	18	35	1,441	
28,221	**1,776**	**9,895**	**1,736**	**902**	**268**	**1,128**	**193,959**	**18**
14,854	669	6,421	1,180	316	209	440	183,804	
13,367	1,107	3,474	556	586	59	688	10,155	
4,547	**268**	**1,370**	**257**	**102**	**40**	**126**	**33,767**	
3,062	206	1,208	215	81	34	73	32,896	
1,485	62	162	42	21	6	53	871	
5,552	**408**	**1,591**	**335**	**264**	**51**	**216**	**38,188**	
2,830	150	929	219	88	40	71	36,023	
2,722	258	662	116	176	11	145	2,165	
1,431	161	159	65	103	4	51	1,064	
2,113	**83**	**1,545**	**216**	**75**	**42**	**70**	**32,409**	
2,104	79	1,498	210	75	41	69	32,308	
9	4	47	6	..	1	1	101	
9,074	**631**	**3,094**	**492**	**189**	**64**	**466**	**29,489**	
2,136	87	934	195	10	34	74	24,834	
6,938	544	2,160	297	179	30	392	4,655	
3,747	232	1,620	169	123	19	88	2,265	
1,452	172	219	60	20	4	53	1,023	
2,846	**193**	**1,277**	**223**	**79**	**36**	**132**	**31,381**	
2,263	82	1,157	199	43	33	100	30,536	
583	111	120	24	36	3	32	845	
4,089	**193**	**1,018**	**213**	**193**	**35**	**118**	**28,725**	
2,459	65	695	142	19	27	53	27,207	
1,630	128	323	71	174	8	65	1,518	
1,332	111	291	66	135	7	54	1,224	
18,146	**670**	**5,683**	**930**	**350**	**408**	**498**	**145,687**	
11,466	323	3,109	698	161	318	243	142,579	**19**
6,680	347	2,574	232	189	90	255	3,108	
3,452	**100**	**1,059**	**212**	**66**	**122**	**77**	**25,221**	
2,113	68	722	177	44	107	48	24,845	
1,339	32	337	35	22	15	29	376	
5,771	**298**	**2,870**	**327**	**100**	**162**	**208**	**46,970**	
3,376	124	1,227	228	17	109	67	45,801	
2,395	174	1,643	99	83	53	141	1,169	

Occupied

State/District/Tahsil/City/Town with population of 50,000 or more	Total Rural Urban	Total number of Census houses	Census houses vacant at the time of house-listing	Dwellings	Shop-*cum*-dwellings	Workshop *cum*-dwellings	Hotels, sarais, dharamshalas, tourist homes and inspection houses
1	2	3	4	5	6	7	8
Khurja	T	**115,822**	**5,274**	**70,619**	**118**	**35**	**359**
	R	102,884	4,262	61,893	88	9	274
	U	12,938	1,012	8,726	30	26	85
Anupshahr	T	**132,566**	**9,041**	**76,756**	**300**	**147**	**382**
	R	121,647	8,038	69,455	260	116	312
	U	10,919	1,003	7,301	40	31	70
20 **Aligarh District**	T	**512,025**	**22,087**	**309,843**	**925**	**81**	**1,949**
	R	448,516	18,388	265,230	591	41	1,258
	U	63,509	3,699	44,613	334	40	691
*Khair	T	**69,570**	**3,050**	**49,292**	**96**	**4**	**261**
	R	69,570	3,050	49,292	96	4	261
Koil	T	**117,815**	**4,310**	**76,223**	**246**	**19**	**359**
	R	78,571	2,577	47,977	30	3	170
	U	39,244	1,733	28,246	216	16	189
Aligarh M. B. (12.30 sq. miles/31.86 sq. km.)		39,244	1,733	28,246	216	16	189
*Iglas	T	**41,902**	**2,185**	**28,981**	**45**	**1**	**156**
	R	41,902	2,185	28,981	45	1	156
Hathras	T	**78,026**	**3,797**	**55,180**	**202**	**21**	**166**
	R	61,630	2,685	44,019	125	..	110
	U	16,396	1,112	11,161	77	21	56
Hathras M. B. (3.22 sq. miles/8.34 sq. km.)		16,396	1,112	11,161	77	21	56
Atrauli	T	**130,975**	**5,997**	**55,085**	**248**	**32**	**769**
	R	126,285	5,407	51,886	222	29	339
	U	4,690	590	3,199	26	3	430
Sikandra Rao	T	**73,737**	**2,748**	**45,082**	**88**	**4**	**238**
	R	70,558	2,484	43,075	73	4	222
	U	3,179	264	2,007	15	..	16
21 **Mathura District**	T	**283,486**	**9,170**	**182,965**	**551**	**415**	**1,016**
	R	239,789	6,328	154,147	345	353	572
	U	43,697	2,842	28,818	206	62	444
Chhata	T	**57,172**	**2,559**	**37,309**	**129**	**69**	**197**
	R	51,873	1,855	34,447	111	66	136
	U	5,299	704	2,862	18	3	61
Mathura	T	**91,700**	**3,488**	**63,033**	**267**	**85**	**501**
	R	55,065	1,481	38,189	80	28	130
	U	36,635	2,007	24,844	187	57	371
Mathura M. B. (3.62 sq. miles/9.38 sq. km.)		24,191	982	16,125	147	42	199
*Mat	T	**63,974**	**1,437**	**40,170**	**120**	**160**	**172**
	R	63,974	1,437	40,170	120	160	172
Sadabad	T	**70,640**	**1,686**	**42,453**	**35**	**101**	**146**
	R	68,877	1,555	41,341	34	99	134
	U	1,763	131	1,112	1	2	12
22 **Agra District**	T	**417,548**	**12,113**	**280,830**	**740**	**1,206**	**1,067**
	R	292,473	6,318	192,494	226	286	669
	U	125,075	5,795	88,336	514	920	398
Kiraoli	T	**47,313**	**1,252**	**29,687**	**39**	**41**	**163**
	R	44,546	979	28,137	29	29	156
	U	2,767	273	1,550	10	12	7

USES TO WHICH THEY ARE PUT

Census Houses used as—

Shops excluding eating houses	Business houses and offices	Factories, workshops and worksheds	Schools and other educational institutions including training classes, coaching and shop classes	Restaurants, sweetmeat shops and eating places	Places of entertainment and community gathering (Panchayat ghar)	Public health and medical institutions, hospitals, health centres, doctor's clinics, dispensaries etc.	Others	Serial no.
9	10	11	12	13	14	15	16	
4,710	**168**	**761**	**204**	**110**	**59**	**128**	**33,277**	
2,945	92	436	156	60	54	69	32,546	
1,765	76	325	48	50	5	59	731	
4,213	**104**	**993**	**187**	**74**	**65**	**85**	**40,219**	
3,032	39	724	137	40	48	59	39,387	
1,181	65	269	50	34	17	26	832	
17,102	**788**	**2,999**	**1,078**	**372**	**124**	**440**	**154,237**	**20**
10,635	406	1,388	824	150	88	226	149,291	
6,467	382	1,611	254	222	36	214	4,946	
2,171	**57**	**229**	**151**	**38**	**19**	**55**	**14,147**	
2,171	57	229	151	38	19	55	14,147	
6,312	**350**	**1,266**	**338**	**190**	**47**	**173**	**27,982**	
1,667	110	216	143	8	17	33	25,620	
4,645	240	1,050	195	182	30	140	2,362	
4,645	240	1,050	195	182	30	140	2,362	
1,103	**27**	**89**	**121**	**16**	**6**	**13**	**9,159**	
1,103	27	89	121	16	6	13	9,159	
2,236	**174**	**567**	**151**	**21**	**26**	**46**	**15,439**	
768	83	50	121	..	21	24	13,624	
1,468	91	517	30	21	5	22	1,815	
1,468	91	517	30	21	5	22	1,815	
2,986	**99**	**321**	**163**	**98**	**8**	**74**	**65,095**	
2,970	81	297	155	79	7	53	64,760	
16	18	24	8	19	1	21	335	
2,294	**81**	**527**	**154**	**9**	**18**	**79**	**22,415**	
1,956	48	507	133	9	18	48	21,981	
338	33	20	21	..	..	31	434	
10,755	**597**	**4,811**	**773**	**159**	**133**	**399**	**71,742**	**21**
5,965	248	2,897	580	55	92	152	68,055	
4,790	349	1,914	193	104	41	247	3,687	
1,973	131	705	116	26	18	45	13,895	
1,403	77	427	100	19	17	27	13,188	
570	54	278	16	7	1	18	707	
5,465	**334**	**2,011**	**319**	**106**	**57**	**263**	**15,771**	
1,447	58	463	155	18	23	43	12,950	
4,018	276	1,548	164	88	34	220	2,821	
2,907	210	1,181	111	67	29	152	2,039	
1,490	**72**	**1,011**	**159**	**9**	**32**	**45**	**19,097**	
1,490	72	1,011	159	9	32	45	19,097	
1,827	**60**	**1,084**	**179**	**18**	**26**	**46**	**22,979**	
1,625	41	996	166	9	20	37	22,820	
202	19	88	13	9	6	9	159	
22,855	**878**	**7,921**	**1,177**	**288**	**385**	**575**	**87,513**	**22**
7,113	247	2,295	694	13	250	178	81,690	
15,742	631	5,626	483	275	135	397	5,823	
1,488	**61**	**577**	**102**	**6**	**39**	**29**	**13,829**	
1,196	40	373	94	3	37	26	13,447	
292	21	204	8	3	2	3	382	

E—I CENSUS HOUSES AND THE

State/District/Tahsil/City/Town with population of 50,000 or more	Total Rural Urban	Total number of Census houses	Census houses vacant at the time of house-listing	Occupied: Dwellings	Occupied: Shop-*cum*-dwellings	Occupied: Workshop-*cum*-dwellings	Occupied: Hotesl, sarais, dharamshalas, tourist homes and inspection houses
1	2	3	4	5	6	7	8
*Kheragarh	T	**43,064**	**778**	**28,045**	**28**	**13**	**136**
	R	43,064	778	28,045	28	13	136
Agra	T	**129,371**	**3,931**	**89,496**	**365**	**875**	**418**
	R	39,258	859	25,227	27	84	128
	U	90,113	3,072	64,269	338	791	290
Agra M. C. (23.86 sq. miles/61.80 sq. km.)		81,982	2,392	58,084	304	784	240
Etmadpur	T	**57,920**	**1,991**	**36,223**	**91**	**106**	**120**
	R	52,286	1,425	32,215	66	100	106
	U	5,634	566	4,008	25	6	14
Firozabad	T	**64,981**	**2,716**	**45,959**	**132**	**102**	**118**
	R	41,947	1,021	29,358	16	6	49
	U	23,034	1,695	16,601	116	96	69
Firozabad M. B. (2.40 sq. miles/6.21 sq. km.)		23,034	1,695	16,601	116	96	69
Fatehabad	T	**35,722**	**894**	**24,034**	**39**	**21**	**47**
	R	32,195	705	22,126	14	6	29
	U	3,527	189	1,908	25	15	18
*Bah	T	**39,177**	**551**	**27,386**	**46**	**48**	**65**
	R	39,177	551	27,386	46	48	65
23 **Etah District**	T	**310,033**	**8,442**	**195,779**	**346**	**910**	**324**
	R	281,375	5,677	177,694	306	306	211
	U	28,658	2,765	18,085	40	604	113
Kasganj	T	**116,182**	**3,101**	**70,052**	**132**	**250**	**142**
	R	103,324	2,107	61,206	109	129	52
	U	12,858	994	8,846	23	121	90
Jalesar	T	**39,931**	**1,347**	**24,393**	**65**	**110**	**56**
	R	36,059	830	22,199	61	37	46
	U	3,872	517	2,194	4	73	10
Etah	T	**76,990**	**2,695**	**50,636**	**90**	**118**	**81**
	R	68,662	1,749	45,596	79	76	76
	U	8,328	946	5,040	11	42	5
Aliganj	T	**76,930**	**1,299**	**50,698**	**59**	**432**	**45**
	R	73,330	991	48,693	57	64	37
	U	3,600	308	2,005	2	368	8
24 **Mainpuri District**	T	**260,207**	**7,424**	**176,808**	**582**	**584**	**260**
	R	235,601	4,772	162,020	398	359	183
	U	24,606	2,652	14,788	184	225	77
*Jasrana	T	**43,274**	**404**	**31,069**	**87**	**65**	**43**
	R	43,274	404	31,069	87	65	43
Shikohabad	T	**53,923**	**1,704**	**36,629**	**75**	**192**	**58**
	R	44,931	722	31,532	35	25	12
	U	8,992	982	5,097	40	167	46
Karhal	T	**30,038**	**593**	**20,062**	**99**	**106**	**8**
	R	27,876	409	18,793	95	97	4
	U	2,162	184	1,269	4	9	4
Mainpuri	T	**60,829**	**3,292**	**40,555**	**251**	**115**	**101**
	R	49,373	1,934	33,431	113	66	77
	U	11,456	1,358	7,124	138	49	24

USES TO WHICH THEY ARE PUT

Census Houses used as—

Shops excluding eating houses	Business houses and offices	Factories, workshops and worksheds	Schools and other educational institutions including training classes, coaching and shop classes	Restaurants, sweetmeat shops and eating places	Places of entertainment and community gathering (Panchayat ghar)	Public health and medical institutions, hospitals, health centres, doctor's clinics, dispensaries etc.	Others	Serial no.
9	10	11	12	13	14	15	16	
1,490	**47**	**219**	**90**	..	**39**	**24**	**12,155**	
1,490	47	219	90	..	39	24	12,155	
12,459	**502**	**4,441**	**477**	**256**	**176**	**333**	**15,642**	
789	46	421	101	8	54	38	11,476	
11,670	456	4,020	376	248	122	295	4,166	
11,071	370	3,798	329	231	113	275	3,991	
1,594	**75**	**937**	**160**	**10**	**53**	**58**	**16,502**	
1,087	46	783	120	..	49	39	16,250	
507	29	154	40	10	4	19	252	
3,148	**143**	**1,444**	**131**	**12**	**33**	**99**	**10,944**	
692	26	293	82	..	29	24	10,351	
2,456	117	1,151	49	12	4	75	593	
2,456	117	1,151	49	12	4	75	593	
1,378	**24**	**198**	**74**	**2**	**24**	**12**	**8,975**	
561	16	101	64	..	21	7	8,545	
817	8	97	10	2	3	5	430	
1,298	**26**	**105**	**143**	**2**	**21**	**20**	**9,466**	
1,298	26	105	143	2	21	20	9,466	
9,032	**460**	**3,130**	**662**	**46**	**159**	**163**	**90,580**	**23**
5,590	218	1,664	575	4	96	73	88,961	
3,442	242	1,466	87	42	63	90	1,619	
3,478	**169**	**1,331**	**198**	..	**33**	**34**	**37,262**	
2,041	99	716	160	..	28	15	36,662	
1,437	70	615	38	..	5	19	600	
1,346	**51**	**442**	**102**	..	**28**	**33**	**11,958**	
777	29	229	92	..	12	22	11,725	
569	22	213	10	..	16	11	233	
2,284	**179**	**758**	**185**	**28**	**72**	**61**	**19,803**	
1,262	44	260	155	..	35	9	19,321	
1,022	135	498	30	28	37	52	482	
1,924	**61**	**599**	**177**	**18**	**26**	**35**	**21,557**	
1,510	46	459	168	4	21	27	21,253	
414	15	140	9	14	5	8	304	
7,960	**397**	**2,671**	**779**	**55**	**172**	**219**	**62,296**	**24**
4,517	205	1,556	690	31	156	91	60,623	
3,443	192	1,115	89	24	16	128	1,673	
999	**27**	**371**	**92**	**25**	**25**	**24**	**10,043**	
999	27	371	92	25	25	24	10,043	
2,384	**139**	**402**	**170**	**14**	**37**	**72**	**12,047**	
897	60	112	125	1	28	11	11,371	
1,487	79	290	45	13	9	61	676	
576	**34**	**336**	**88**	**2**	**26**	**13**	**8,095**	
234	19	181	78	2	25	4	7,935	
342	15	155	10	..	1	9	160	
2,287	**110**	**807**	**223**	**11**	**28**	**64**	**12,985**	
856	34	297	194	..	22	18	12,331	
1,431	76	510	29	11	6	46	654	

E—I CENSUS HOUSES AND THE

State/District/Tahsil/City/Town with population of 50,000 or more	Total Rural Urban	Total number of Census houses	Census houses vacant at the time of house-listing	Occupied: Dwellings	Occupied: Shop-*cum*-dwellings	Occupied: Workshop *cum*-dwellings	Occupied: Hotels, sarais, dharamshalas, tourist homes and inspection houses
1	2	3	4	5	6	7	8
Bhongaon	T	**72,143**	**1,431**	**48,493**	**70**	**106**	**50**
	R	70,147	1,303	47,195	68	106	47
	U	1,996	128	1,298	2	..	3
25 **Farrukhabad District**	T	**304,071**	**9,759**	**212,246**	**568**	**490**	**165**
	R	273,526	7,654	191,495	470	428	66
	U	30,545	2,105	20,751	98	62	99
Kaimganj	T	**62,776**	**2,086**	**40,159**	**45**	**23**	**33**
	R	59,633	1,842	38,394	22	7	7
	U	3,143	244	1,765	23	16	26
Farrukhabad	T	**104,270**	**2,861**	**72,776**	**274**	**51**	**73**
	R	83,859	1,709	58,047	217	9	28
	U	20,411	1,152	14,729	57	42	45
Farrukhabad-*cum*-Fatehgarh M. B. (4.11 sq. miles/10.65 sq. km.)		19,393	1,041	13,887	39	41	45
Chhibramau	T	**74,411**	**2,233**	**49,576**	**78**	**48**	**10**
	R	71,539	2,214	47,396	77	48	10
	U	2,872	19	2,180	1	..	..
Kannauj	T	**62,614**	**2,579**	**49,735**	**171**	**368**	**49**
	R	58,495	1,889	47,658	154	364	21
	U	4,119	690	2,077	17	4	28
26 **Etawah District**	T	**253,674**	**7,923**	**179,063**	**856**	**1,149**	**259**
	R	225,234	5,526	161,269	682	624	136
	U	28,440	2,397	17,794	174	525	123
Etawah	T	**71,199**	**2,450**	**51,013**	**179**	**532**	**117**
	R	51,185	847	38,238	115	62	40
	U	20,014	1,603	12,775	64	470	77
Etawah M. B. (3.61 sq. miles/9.35 sq. km.)		17,196	1,416	11,232	50	321	64
Bharthana	T	**57,781**	**1,663**	**40,862**	**246**	**59**	**52**
	R	53,880	1,176	38,668	169	39	23
	U	3,901	487	2,194	77	20	29
*Bidhuna	T	**59,739**	**1,859**	**42,207**	**124**	**159**	**30**
	R	59,739	1,859	42,207	124	159	30
Auraiya	T	**64,955**	**1,951**	**44,981**	**307**	**399**	**60**
	R	60,430	1,644	42,156	274	364	43
	U	4,525	307	2,825	33	35	17
27 **Kanpur District**	T	**539,094**	**17,120**	**411,744**	**1,979**	**1,003**	**651**
	R	327,983	9,665	238,557	704	534	189
	U	211,111	7,455	173,187	1,275	469	462
*Bilhaur	T	**64,345**	**1,866**	**46,115**	**210**	**409**	**36**
	R	64,345	1,866	46,115	210	409	36
*Derapur	T	**56,260**	**1,017**	**40,940**	**80**	**24**	**35**
	R	56,260	1,017	40,940	80	24	35
*Bhognipur	T	**51,582**	**1,694**	**36,046**	**108**	**20**	**17**
	R	51,582	1,694	36,046	108	20	17
*Akbarpur	T	**51,982**	**1,968**	**38,381**	**146**	**24**	**30**
	R	51,982	1,968	38,381	146	24	30

USES TO WHICH THEY ARE PUT

Census Houses used as—

Shops excluding eating houses	Business houses and offices	Factories, workshops and worksheds	Schools and other educational institutions including training classes, coaching and shop classes	Restaurants, sweetmeat shops and eating places	Places of entertainment and community gathering (Panchayat ghar)	Public health and medical institutions, hospitals, health centres, doctor's clinics, dispensaries etc.	Others	Serial no.
9	10	11	12	13	14	15	16	
1,714	**87**	**755**	**206**	**3**	**56**	**46**	**19,126**	
1,531	65	595	201	3	56	34	18,943	
183	22	160	5	..	..	12	183	
8,220	**442**	**2,922**	**813**	**14**	**2,392**	**172**	**65,868**	**25**
5,363	231	1,374	719	6	1,793	90	63,837	
2,857	211	1,548	94	8	599	82	2,031	
1,328	**57**	**515**	**148**	**2**	**286**	**25**	**18,069**	
830	22	288	124	2	228	10	17,857	
498	35	227	24	..	58	15	212	
3,221	**146**	**1,407**	**221**	**8**	**920**	**78**	**22,234**	
1,514	56	348	173	..	514	27	21,217	
1,707	90	1,059	48	8	406	51	1,017	
1,704	80	1,048	44	8	389	50	1,017	
1,776	**93**	**344**	**265**	**..**	**524**	**30**	**19,434**	
1,720	93	340	261	..	513	29	18,838	
56	..	4	4	..	11	1	596	
1,895	**146**	**656**	**179**	**4**	**662**	**39**	**6,131**	
1,299	60	398	161	4	538	24	5,925	
596	86	258	18	..	124	15	206	
8,076	**444**	**2,890**	**863**	**103**	**188**	**369**	**51,491**	**26**
4,206	242	1,740	761	60	149	193	49,646	
3,870	202	1,150	102	43	39	176	1,845	
2,924	**199**	**1,056**	**213**	**58**	**57**	**152**	**12,249**	
550	61	243	152	17	33	24	10,803	
2,374	138	813	61	41	24	128	1,446	
1,749	117	738	51	7	24	198	1,319	
1,873	**71**	**318**	**229**	**10**	**39**	**49**	**12,310**	
1,102	46	208	205	8	26	38	12,172	
771	25	110	24	2	13	11	138	
1,320	**87**	**615**	**215**	**10**	**62**	**70**	**12,981**	
1,320	87	615	215	10	62	70	12,981	
1,959	**87**	**901**	**206**	**25**	**30**	**98**	**13,951**	
1,234	48	674	189	25	28	61	18,690	
725	39	227	17	..	2	37	261	
20,497	**1,175**	**5,557**	**1,545**	**57**	**4,662**	**791**	**72,313**	**27**
5,875	297	1,431	1,062	35	3,701	185	65.748	
14,622	878	4,126	483	22	961	606	6,565	
820	**43**	**630**	**201**	**1**	**864**	**29**	**13,121**	
820	43	630	201	1	864	29	13,121	
1,035	**72**	**183**	**160**	**..**	**538**	**37**	**12,139**	
1,035	72	183	160	..	538	37	12,139	
1,187	**47**	**166**	**125**	**1**	**544**	**24**	**11,603**	
1,187	47	166	125	1	544	24	11,603	
1,169	**47**	**169**	**187**	**30**	**698**	**48**	**9,085**	
1,169	47	169	187	30	698	48	9,085	

E—I CENSUS HOUSES AND THE

Occupied

State/District/Tahsil/City/Town with population of 50,000 or more	Total Rural Urban	Total number of Census Houses	Census houses vacant at the time of house-listing	Dwellings	Shop-*cum*-dwellings	Workshop-*cum*-dwellings	Hotels, sarais, dharamshalas, tourist homes and inspection houses
1	2	3	4	5	6	7	8
Kanpur	T	**254,733**	**9,005**	**207,302**	**1,361**	**488**	**513**
	R	43,622	1,550	34,115	86	19	51
	U	211,111	7,455	173,187	1,275	469	462
Kanpur M. C. and Rly. Colonies (104.16 sq. miles/269.77 sq. km.)		197,136	7,090	160,925	1,204	429	421
Kanpur Cantt., Armapur Estate and Chakeri Aerodrome (10.38 sq. miles/26.88 sq. km.)		13,975	365	12,262	71	40	41
*Ghatampur	T	**60,192**	**1,570**	**42,960**	**74**	**38**	20
	R	60,192	1,570	42,960	74	38	20
28 **Fatehpur District**	T	**269,086**	**10,236**	**180,457**	**1,238**	**960**	**168**
	R	257,744	9,041	173,069	1,033	756	144
	U	11,342	1,195	7,388	205	204	24
Bindki	T	**78,478**	**3,121**	**54,567**	**386**	**162**	**59**
	R	74,331	2,585	52,059	296	52	50
	U	4,147	536	2,508	90	110	9
Fatehpur	T	**104,002**	**4,385**	**65,443**	**559**	**617**	**86**
	R	96,807	3,726	60,563	444	523	71
	U	7,195	659	4,880	115	94	15
*Khaga	T	**86,606**	**2,730**	**60,447**	**293**	**181**	**23**
	R	86,606	2,730	60,447	293	181	23
29 **Allahabad District**	T	**682,229**	**14,095**	**434,062**	**4,089**	**1,468**	**779**
	R	583,011	10,324	357,324	2,066	932	293
	U	99,218	3,771	76,738	2,023	536	486
*Sirathu	T	**50,899**	**1,587**	**35,104**	**136**	**51**	**14**
	R	50,899	1,587	35,104	136	51	14
*Manjhanpur	T	**60,277**	**723**	**36,939**	**264**	**124**	**27**
	R	60,277	723	36,939	264	124	27
Chail	T	**159,042**	**5,462**	**117,663**	**2,261**	**477**	**488**
	R	63,333	1,914	43,005	370	91	11
	U	95,709	3,548	74,658	1,891	386	477
Allahabad M. C. and Subedarganj Rly. Colony (24.38 sq. miles/63.15 sq. km.)		92,719	3,280	72,403	1,852	386	455
Soraon	T	**82,052**	**1,447**	**49,298**	**441**	**533**	**43**
	R	80,499	1,342	48,386	357	396	38
	U	1,553	105	912	84	137	5
Phulpur	T	**86,945**	**1,150**	**47,151**	**302**	**157**	**44**
	R	84,989	1,032	45,983	254	144	40
	U	1,956	118	1,168	48	13	4
*Handia	T	**88,510**	**903**	**47,896**	**227**	**24**	**64**
	R	88,510	903	47,896	227	24	64
* [illegible]	T	**76,176**	**1,356**	**50,377**	**191**	**31**	**41**
	R	76,176	1,356	50,377	191	31	41
*Me	T	**78,328**	**1,467**	**49,634**	**267**	**71**	**58**
	R	78,328	1,467	49,634	267	71	58

USES TO WHICH THEY ARE PUT

Census Houses used as—

Shops excluding eating houses	Business houses and offices	Factories, workshops and worksheds	Schools and other educational institutions including training classes, coaching and shop classes	Restaurants, sweetmeat shops and eating places	Places of entertainment and community gathering (Panchayat ghar)	Public health and medical institutions, hospitals, health centres, doctor's clinics, dispensaries etc.	Others	Serial no.
9	10	11	12	13	14	15	16	
15,354	**901**	**4,236**	**712**	**22**	**1,512**	**626**	**12,701**	
732	23	110	229	..	551	20	6,136	
14,622	878	4,126	483	22	961	606	6,565	
14,286	836	3,892	439	22	906	576	6,110	
336	42	234	44	..	55	30	455	
932	**65**	**173**	**160**	**3**	**506**	**27**	**13,664**	
932	65	173	160	3	506	27	13,664	
5,085	**297**	**1,885**	**633**	**60**	**3,012**	**201**	**64,854**	28
4,108	226	1,534	577	44	2,813	137	64,262	
977	71	351	56	16	199	64	592	
1,132	**80**	**361**	**220**	**15**	**920**	**61**	**17,394**	
780	41	233	198	15	851	43	17,128	
352	39	128	22	..	69	18	266	
2,313	**183**	**1,069**	**243**	**32**	**1,272**	**111**	**27,689**	
1,688	151	846	209	16	1,142	65	27,363	
625	32	223	34	16	130	46	326	
1,640	**34**	**455**	**170**	**13**	**820**	**29**	**19,771**	
1,640	34	455	170	13	820	29	19,771	
10,341	**879**	**4,901**	**1,848**	**74**	**5,105**	**461**	**204,127**	29
5,216	298	2,693	1,362	6	4,050	159	198,288	
5,125	581	2,208	486	68	1,055	302	5,839	
608	**31**	**212**	**73**	..	**531**	**12**	**12,540**	
608	31	212	73	..	531	12	12,540	
611	**34**	**289**	**78**	**1**	**371**	**25**	**20,791**	
611	34	289	78	1	371	25	20,791	
5,934	**611**	**2,479**	**550**	**68**	**1,547**	**322**	**21,180**	
1,006	45	348	78	..	561	23	15,881	
4,928	566	2,131	472	68	986	299	5,299	
4,928	543	2,128	458	68	926	289	5,003	
890	**53**	**417**	**155**	..	**684**	**28**	**28,063**	
797	52	410	144	..	647	25	27,905	
93	1	7	11	..	37	3	158	
752	**29**	**520**	**523**	**3**	**532**	**5**	**35,777**	
648	15	450	520	3	500	5	35,395	
104	14	70	3	..	32	..	382	
282	**44**	**495**	**157**	**2**	**533**	**25**	**37,858**	
282	44	495	157	2	533	25	37,858	
640	**58**	**184**	**145**	..	**529**	**18**	**22,606**	
640	58	184	145	..	529	18	22,606	
624	**19**	**305**	**167**	..	**378**	**26**	**25,312**	
624	19	305	167	..	378	26	25,312	

E—I CENSUS HOUSES AND THE

Occupied

State/District/Tahsil/City/Town with population of 50,000 or more	Total Rural Urban	Total number of Census houses	Census houses vacant at the time of house-listing	Dwellings	Shop-*cum*-dwellings	Workshop-*cum*-dwellings	Hotels, sarais, dharamshalas, tourist homes and inspection houses
1		3	4	5	6	7	8
30 Jhansi District	T	**327,362**	**17,577**	**194,165**	**1,111**	**3,247**	**391**
	R	265,118	11,761	151,785	730	2,427	254
	U	62,244	5,816	42,380	381	820	137
Moth	T	**43,336**	**837**	**24,702**	**130**	**214**	**120**
	R	38,109	231	21,763	117	175	116
	U	5,227	606	2,939	13	39	4
*Garautha	T	**48,109**	**1,869**	**25,333**	**97**	**420**	**21**
	R	48,109	1,869	25,333	97	420	21
Mauranipur	T	**52,435**	**3,553**	**25,903**	**155**	**1,523**	**22**
	R	45,758	2,395	22,982	109	939	17
	U	6,677	1,158	2,921	46	584	5
Jhansi	T	**79,841**	**6,243**	**53,391**	**394**	**347**	**146**
	R	36,574	3,002	21,504	112	176	23
	U	43,267	3,241	31,887	282	171	123
Jhansi M. B. (13.60 sq. miles/35.22 sq. km.)		35,491	2,283	26,896	261	166	113
Lalitpur	T	**55,350**	**3,088**	**35,126**	**146**	**141**	**22**
	R	48,277	2,277	30,493	106	115	17
	U	7,073	811	4,633	40	26	5
*Mahroni	T	**48,291**	**1,987**	**29,710**	**189**	**602**	**60**
	R	48,291	1,987	29,710	189	602	60
31 Jalaun District	T	**178,730**	**5,416**	**112,194**	**523**	**702**	**120**
	R	155,519	3,442	96,739	410	438	63
	U	23,211	1,974	15,455	113	264	57
Jalaun	T	**60,342**	**1,999**	**40,484**	**152**	**302**	**24**
	R	56,246	1,444	38,020	127	186	19
	U	4,096	555	2,464	25	116	5
Konch	T	**42,417**	**1,544**	**25,968**	**188**	**326**	**15**
	R	36,776	1,047	22,315	170	208	13
	U	5,641	497	3,653	18	118	2
Orai	T	**35,656**	**795**	**21,838**	**57**	**37**	**48**
	R	26,830	384	15,465	23	16	11
	U	8,826	411	6,373	34	21	37
Kalpi	T	**40,315**	**1,078**	**23,904**	**126**	**37**	**33**
	R	35,667	567	20,939	90	28	20
	U	4,648	511	2,965	36	9	13
32 Hamirpur District	T	**279,310**	**10,649**	**147,703**	**560**	**1,263**	**128**
	R	256,597	8,534	134,493	520	1,142	90
	U	22,713	2,115	13,210	40	121	38
Rath	T	**61,869**	**2,320**	**30,079**	**88**	**317**	**27**
	R	56,947	1,493	26,927	84	317	22
	U	4,922	827	3,152	**4**	..	5
Hamirpur	T	**48,532**	**1,465**	**24,324**	**64**	**120**	**27**
	R	44,069	1,316	22,089	45	92	18
	U	4,463	149	2,235	19	28	9
*Maudaha	T	**59,343**	**2,197**	**31,631**	**74**	**50**	**11**
	R	59,343	2,197	31,631	74	50	11
Charkhari	T	**52,816**	**2,446**	**28,566**	**176**	**265**	**32**
	R	47,809	1,843	25,802	168	215	21
	U	5,007	603	2,764	8	50	11

USES TO WHICH THEY ARE PUT

Census Houses used as—

Shops excluding eating houses	Business houses and offices	Factories, workshops and worksheds	Schools and other educational institutions including training classes, coaching and shop classes	Restaurants, sweetmeat shops and eating places	Places of entertainment and community gathering (Panchayat ghar)	Public health and medical institutions, hospitals, health centres, doctor's clinics, dispensaries etc.	Others	Serial no.
9	10	11	12	13	14	15	16	
6,897	**560**	**3,702**	**845**	**12**	**4,339**	**188**	**94,328**	**30**
2,605	210	2,063	655	..	3,471	88	89,069	
4,292	350	1,639	190	12	868	100	5,259	
860	**34**	**446**	**112**	..	**603**	**27**	**15,251**	
463	30	216	103	..	507	18	14,370	
397	4	230	9	..	96	9	881	
510	**35**	**514**	**101**	..	**665**	**14**	**18,530**	
510	35	514	101	..	665	14	18,530	
915	**49**	**1,021**	**146**	..	**875**	**27**	**18,246**	
325	27	647	118	..	669	13	17,517	
590	22	374	28	..	206	14	729	
3,213	**326**	**1,078**	**236**	**12**	**926**	**80**	**13,449**	
395	43	194	100	..	472	19	10,534	
2,818	283	884	136	12	454	61	2,915	
2,431	195	791	113	12	424	49	1,757	
1,020	**76**	**360**	**146**	..	**778**	**30**	**14,417**	
533	35	209	129	..	666	14	13,683	
487	41	151	17	..	112	16	734	
379	**40**	**283**	**104**	..	**492**	**10**	**14,435**	
379	40	283	104	..	492	10	14,435	
4,350	**286**	**1,387**	**647**	**9**	**2,480**	**222**	**50,394**	**31**
2,248	119	682	548	7	2,054	155	48,614	
2,102	167	705	99	2	426	67	1,780	
1,285	**49**	**398**	**264**	**8**	**784**	**16**	**14,577**	
1,038	33	209	242	6	702	11	14,209	
247	16	189	22	2	82	5	368	
891	**84**	**386**	**128**	..	**577**	**121**	**12,189**	
334	19	180	112	..	492	106	11,780	
557	65	206	16	..	85	15	409	
1,202	**112**	**304**	**126**	**1**	**457**	**54**	**10,625**	
400	45	83	93	1	391	17	9,901	
802	67	221	33	..	66	37	724	
972	**41**	**299**	**129**	..	**662**	**31**	**13,003**	
476	22	210	101	..	469	21	12,724	
496	19	89	28	..	193	10	279	
3,700	**252**	**2,166**	**540**	**4**	**3,373**	**130**	**108,842**	**32**
3,013	152	1,569	481	1	2,939	97	103,566	
687	100	597	59	3	434	33	5,276	
495	**49**	**616**	**95**	**2**	**664**	**20**	**27,097**	
366	28	517	85	1	588	13	26,506	
129	21	99	10	1	76	7	591	
1,241	**49**	**243**	**108**	**2**	**467**	**15**	**20,407**	
1,158	22	168	94	..	408	10	18,649	
83	27	75	14	2	59	5	1,758	
746	**45**	**354**	**115**	..	**575**	**40**	**23,505**	
746	45	354	115	..	575	40	23,505	
580	**54**	**209**	**99**	..	**771**	**24**	**19,594**	
457	30	85	92	..	640	14	18,442	
123	24	124	7	..	131	10	1,152	

E—I CENSUS HOUSES AND THE

Occupied

State/District/Tahsil/City/Town with population of 50,000 or more	Total Rural Urban	Total number of Census houses	Census houses vacant at the time of house-listing	Dwellings	Shop-*cum*-dwellings	Workshop-*cum*-dwellings	Hotels, sarais, dharamshalas, tourist homes, and inspection houses
1	2	3	4	5	6	7	8
Mahoba	T	56,750	2,221	33,103	158	511	31
	R	48,429	1,685	28,044	149	468	18
	U	8,321	536	5,059	9	43	13
33 Banda District	T	287,797	10,125	168,791	1,934	1,543	347
	R	272,653	8,704	158,940	1,640	1,216	237
	U	15,144	1,421	9,851	294	327	110
Banda	T	69,768	2,316	40,648	406	310	110
	R	59,059	1,267	33,702	265	148	28
	U	10,709	1,049	6,946	141	162	82
*Baberu	T	66,943	1,686	39,128	300	219	44
	R	66,943	1,686	39,128	300	219	44
*Naraini	T	60,229	3,239	34,824	392	385	61
	R	60,229	3,239	34,824	392	385	61
Karwi	T	63,258	1,974	38,582	415	368	125
	R	58,823	1,602	35,677	262	203	97
	U	4,435	372	2,905	153	165	28
*Mau	T	27,599	910	15,609	421	261	7
	R	27,599	910	15,609	421	261	7
34 Kheri District	T	275,185	5,446	204,106	510	264	129
	R	256,764	3,904	191,174	430	219	61
	U	18,421	1,542	12,932	80	45	68
*Nighasan	T	98,726	974	65,477	137	22	28
	R	98,726	974	65,477	137	22	28
Lakhimpur	T	103,909	3,004	83,154	273	135	45
	R	92,610	2,066	75,315	231	116	17
	U	11,299	938	7,839	42	19	28
Mohamdi	T	72,550	1,468	55,475	100	107	56
	R	65,428	864	50,382	62	81	16
	U	7,122	604	5,093	38	26	40
35 Sitapur District	T	358,167	7,306	263,982	583	854	166
	R	330,840	4,290	245,608	261	427	57
	U	27,327	3,016	18,374	322	427	109
Misrikh	T	84,229	1,336	62,194	113	130	39
	R	82,414	1,026	61,097	90	121	7
	U	1,815	310	1,097	23	9	32
Sitapur	T	97,851	3,166	69,488	313	538	100
	R	78,519	1,129	56,467	78	141	36
	U	19,332	2,037	13,021	235	397	64
Sitapur M. B. (10.00 sq. miles/25.90 sq. km.)		13,499	1,497	9,352	153	51	58
Biswan	T	80,926	1,437	61,815	78	160	12
	R	77,551	1,088	59,381	42	155	2
	U	3,375	349	2,434	36	5	10
Sidhauli	T	95,161	1,367	70,485	79	26	15
	R	92,356	1,047	68,663	51	10	12
	U	2,805	320	1,822	28	16	3
36 Hardoi District	T	345,500	5,488	241,097	755	978	126
	R	319,097	3,635	223,059	533	664	48
	U	26,403	1,853	18,038	222	314	78

USES TO WHICH THEY ARE PUT

Census Houses used as—

Shops excluding eating houses	Business houses and offices	Factories, workshops and worksheds	Schools and other educational institutions including training classes, coaching and shop classes	Restaurants sweetmeat shops and eating places	Places of entertainment and community gathering (Panchayat ghar)	Public health and medical institutions, hospitals, health centres, doctor's clinics, dispensaries etc.	Others	Serial no.
9	10	11	12	13	14	15	16	
638	**55**	**744**	**123**	..	**896**	**31**	**18,239**	
286	27	445	95	..	728	20	16,464	
352	28	299	28	..	168	11	1,775	
3,697	**252**	**1,746**	**639**	**47**	**2,045**	**137**	**96,494**	**33**
2,667	133	1,376	573	27	1,828	87	95,225	
1,030	119	370	66	20	217	50	1,269	
1,458	**100**	**618**	**200**	**23**	**654**	48	22,877	
676	19	316	146	3	515	12	21,962	
782	81	302	54	20	139	36	915	
629	**14**	**282**	**87**	**7**	**263**	**11**	**24,273**	
629	14	282	87	7	263	11	24,273	
650	**41**	**332**	**113**	**9**	**504**	**13**	**19,666**	
650	41	332	113	9	504	13	19,666	
606	**78**	**353**	**173**	**4**	**443**	**46**	**20,091**	
358	40	285	161	4	365	32	19,737	
248	38	68	12	..	78	14	354	
354	**19**	**161**	**66**	**4**	**181**	**19**	**9,587**	
354	19	161	66	4	181	19	9,587	
3,806	**409**	**2,172**	**674**	**114**	**130**	**203**	**57,222**	**34**
2,125	247	1,422	601	105	111	142	56,223	
1,681	162	750	73	9	19	61	999	
1,270	**123**	**463**	**157**	**85**	**31**	**44**	**29,915**	
1,270	123	463	157	85	31	44	29,915	
1,320	**199**	**977**	**288**	**15**	**70**	**102**	**14,327**	
310	102	520	243	12	54	58	13,566	
1,010	97	457	45	3	16	44	761	
1,216	**87**	**732**	**229**	**14**	**29**	**57**	**12,980**	
545	22	439	201	8	26	40	12,742	
671	65	293	28	6	3	17	238	
4,652	**490**	**1,937**	**761**	**76**	**173**	**315**	**76,872**	**35**
2,531	234	997	651	30	153	181	75,420	
2,121	256	940	110	46	20	134	1,452	
887	**74**	**532**	**175**	**11**	**54**	**64**	**18,620**	
752	55	476	167	11	52	51	18,509	
135	19	56	8	..	2	13	111	
1,832	**276**	**865**	**239**	**50**	**54**	**144**	**20,786**	
352	63	215	164	9	37	63	19,765	
1,480	213	650	75	41	17	81	1,021	
1,090	187	225	50	36	16	64	720	
756	**46**	**233**	**156**	**12**	**29**	**65**	**16,127**	
534	32	155	139	7	29	38	15,949	
222	14	78	17	5	..	27	178	
1,177	**94**	**307**	**191**	**3**	**36**	**42**	**21,339**	
893	84	151	181	3	35	29	21,197	
284	10	156	10	..	1	13	142	
5,436	**398**	**2,219**	**786**	**56**	**144**	**262**	**87,755**	**36**
3,002	186	1,328	625	20	132	134	85,731	
2,434	212	891	161	36	12	128	2,024	

E—I CENSUS HOUSES AND THE

State/District/Tahsil/City/Town with population of 50,000 or more	Total Rural Urban	Total number of Census houses	Census houses vacant at the time of house-listing	Occupied: Dwellings	Occupied: Shop-*cum*-dwellings	Occupied: Workshop-*cum*-dwellings	Occupied: Hotels, sarais, dharamshalas, tourist homes and inspection houses
1	2	3	4	5	6	7	8
Shahabad	**T**	**79,727**	**962**	**52,076**	**68**	**146**	**20**
	R	71,708	427	46,704	45	38	3
	U	8,019	535	5,372	23	108	17
Hardoi	**T**	**95,674**	**1,229**	**65,623**	**182**	**48**	**59**
	R	86,359	658	59,001	95	37	8
	U	9,315	571	6,622	87	11	51
Bilgram	**T**	**79,334**	**1,727**	**55,534**	**283**	**424**	**19**
	R	74,226	1,287	52,156	216	359	14
	U	5,108	440	3,378	67	65	5
Sandila	**T**	**90,765**	**1,570**	**67,864**	**222**	**360**	**28**
	R	86,804	1,263	65,198	177	230	23
	U	3,961	307	2,666	45	130	5
37 Unnao District	**T**	**275,999**	**10,163**	**211,339**	**848**	**551**	**128**
	R	268,292	9,207	206,061	758	509	106
	U	7,707	956	5,278	90	42	22
*Safipur	**T**	**58,803**	**1,285**	**44,453**	**109**	**69**	**7**
	R	58,803	1,285	44,453	109	69	7
*Hasanganj	**T**	**70,867**	**1,817**	**53,846**	**142**	**67**	**48**
	R	70,867	1,817	53,846	142	67	48
Unnao	**T**	**62,834**	**4,001**	**47,952**	**279**	**149**	**53**
	R	55,127	3,045	42,674	189	107	31
	U	7,707	956	5,278	90	42	22
*Purwa	**T**	**83,495**	**3,060**	**65,088**	**318**	**266**	**20**
	R	83,495	3,060	65,088	318	266	20
38 Lucknow District	**T**	**313,957**	**10,470**	**244,391**	**1,616**	**962**	**399**
	R	170,656	5,235	128,235	470	293	92
	U	143,301	5,235	116,156	1,146	669	307
Malihabad	**T**	**53,606**	**705**	**43,207**	**126**	**41**	**27**
	R	51,811	584	41,896	113	30	25
	U	1,795	121	1,311	13	11	2
Lucknow	**T**	**208,589**	**7,725**	**164,893**	**1,318**	**785**	**331**
	R	67,083	2,611	50,048	185	127	26
	U	141,506	5,114	114,845	1,133	658	305
Lucknow M. C. (40.00 sq. miles/103.60 sq. km.)		129,008	4,120	104,629	1,042	632	292
*Mohanlalganj	**T**	**51,762**	**2,040**	**36,291**	**172**	**136**	**41**
	R	51,762	2,040	36,291	172	136	41
39 Rae Bareli District	**T**	**329,316**	**7,988**	**260,264**	**1,154**	**292**	**208**
	R	317,851	6,590	252,566	994	266	155
	U	11,465	1,398	7,698	160	26	53
*Maharajganj	**T**	**79,648**	**1,962**	**65,891**	**246**	**51**	**22**
	R	79,648	1,962	65,891	246	51	22
Rae Bareli	**T**	**74,640**	**2,537**	**57,604**	**239**	**77**	**79**
	R	65,924	1,395	51,840	187	58	27
	U	8,716	1,142	5,764	52	19	52
*Dalmau	**T**	**82,053**	**1,247**	**67,230**	**367**	**45**	**29**
	R	82,053	1,247	67,230	367	45	29
Salon	T	**92,975**	**2,242**	**69,539**	**302**	**119**	**78**
	R	90,226	1,986	67,605	194	112	77
	U	2,749	256	1,934	108	7	1

USES TO WHICH THEY ARE PUT

Census Houses used as—

Shops excluding eating houses	Business houses and offices	Factories, workshops and worksheds	Schools and other educational institutions including training classes, coaching and shop classes	Restaurants, sweetmeat shops and eating places	Places of entertainment and community gathering (Panchayat ghar)	Public health and medical institutions, hospitals, health centres, doctor's clinics, dispensaries etc.	Others	Serial no.
9	10	11	12	13	14	15	16	
1,425	**73**	**809**	**172**	**9**	**33**	**42**	**23,892**	
784	34	369	146	1	32	16	23,109	
641	39	440	26	8	1	26	783	
1,766	**168**	**468**	**261**	**33**	**47**	**67**	**25,723**	
820	52	243	165	7	37	24	25,212	
946	116	225	96	26	10	43	511	
1,639	**69**	**573**	**190**	**10**	**24**	**89**	**18,753**	
1,252	38	456	163	9	24	54	18,198	
387	31	117	27	1	..	35	555	
606	**88**	**369**	**163**	**4**	**40**	**64**	**19,387**	
146	62	260	151	3	39	40	19,212	
460	26	109	12	1	1	24	175	
3,559	**255**	**1,956**	**754**	**90**	**100**	**235**	**46,021**	**37**
3,126	159	1,809	717	63	91	198	45,488	
433	96	147	37	27	9	37	533	
881	**18**	**244**	**149**	**5**	**14**	**32**	**11,537**	
881	18	244	149	5	14	32	11,537	
613	**60**	**562**	**140**	**6**	**23**	**53**	**13,490**	
613	60	562	140	6	23	53	13,490	
890	**129**	**392**	**200**	**53**	**30**	**97**	**8,609**	
457	33	245	163	26	21	60	8,076	
433	96	147	37	27	9	37	533	
1,175	**48**	**758**	**265**	**26**	**33**	**53**	**12,385**	
1,175	48	758	265	26	33	53	12,385	
11,326	**844**	**5,090**	**713**	**352**	**245**	**586**	**36,963**	**38**
1,745	215	849	356	16	95	95	32,960	
9,581	629	4,241	357	336	150	491	4,003	
563	**92**	**181**	**100**	**2**	**26**	**31**	**8,505**	
391	84	143	92	2	26	28	8,397	
172	8	38	8	..	..	3	108	
10,137	**689**	**4,539**	**495**	**342**	**175**	**523**	**16,637**	
728	68	336	146	6	25	35	12,742	
9,409	621	4,203	349	336	150	488	3,895	
9,021	573	3,829	332	318	143	471	3,606	
626	**63**	**370**	**118**	**8**	**44**	**32**	**11,821**	
626	63	370	118	8	44	32	11,821	
3,891	**396**	**1,473**	**600**	**61**	**237**	**173**	**52,579**	**39**
3,119	279	1,093	548	33	221	134	51,853	
772	117	380	52	28	16	39	726	
849	**100**	**196**	**146**	**11**	**58**	**37**	**10,079**	
849	100	196	146	11	58	37	10,079	
1,173	**160**	**584**	**153**	**34**	**63**	**52**	**11,885**	
592	50	241	107	7	48	18	11,354	
581	110	343	46	27	15	34	531	
826	**63**	**367**	**177**	**10**	**48**	**55**	**11,589**	
826	63	367	177	10	48	55	11,589	
1,043	**73**	**326**	**124**	**6**	**68**	**29**	**19,026**	
852	66	289	118	5	67	24	18,831	
191	7	37	6	1	1	5	195	

E—I CENSUS HOUSES AND THE

Occupied

State/District/Tahsil/City/Town with population of 50,000 or more	Total Rural Urban	Total number of Census houses	Census houses vacant at the time of house-listing	Dwellings	Shop-*cum*-dwellings	Workshop-*cum*-dwellings	Hotels, sarais, dharamshulas, tourist homes and inspection houses
1	2	3	4	5	6	7	8
40 Bahraich District	**T**	**423,071**	**6,324**	**265,647**	**1,492**	**370**	**231**
	R	403,061	4,287	251,700	1,188	209	142
	U	20,010	2,037	13,947	304	161	89
Nanpara	**T**	**107,894**	**1,245**	**78,905**	**499**	**87**	**54**
	R	104,092	850	76,302	409	36	50
	U	3,802	395	2,603	90	51	4
*Kaisarganj	**T**	**148,006**	**1,711**	**83,556**	**183**	**95**	**34**
	R	148,006	1,711	83,556	183	95	34
Bahraich	**T**	**167,171**	**3,368**	**103,186**	**810**	**188**	**143**
	R	150,963	1,726	91,842	596	78	58
	U	16,208	1,642	11,344	214	110	85
Bahraich M. B. (4.80 sq. miles/12.43 sq. km.)		13,432	1,130	9,773	102	64	79
41 Gonda District	**T**	**721,660**	**6,530**	**373,481**	**3,596**	**2,474**	**381**
	R	690,012	4,162	352,911	2,458	2,328	275
	U	31,648	2,368	20,570	1,138	146	106
Balrampur	**T**	**151,154**	**1,647**	**91,804**	**1,276**	**774**	**169**
	R	142,074	914	85,452	905	755	121
	U	9,080	733	6,352	371	19	48
Utraula	**T**	**188,591**	**1,469**	**96,266**	**1,036**	**1,033**	**75**
	R	183,652	1,074	93,294	636	998	61
	U	4,939	395	2,972	400	35	14
Gonda	**T**	**194,627**	**2,103**	**98,490**	**670**	**433**	**59**
	R	182,196	1,369	90,185	431	388	35
	U	12,431	734	8,305	239	45	24
Tarabganj	**T**	**187,288**	**1,311**	**86,921**	**614**	**234**	**78**
	R	182,090	805	83,980	486	187	58
	U	5,198	506	2,941	128	47	20
42 Bara Banki District	**T**	**360,263**	**8,645**	**270,772**	**753**	**3,998**	**184**
	R	342,743	7,447	259,192	607	2,923	135
	U	17,520	1,198	11,580	146	1,075	49
Fatehpur	**T**	**90,521**	**2,477**	**70,474**	**219**	**628**	**23**
	R	88,151	2,272	69,033	200	432	18
	U	2,370	205	1,441	19	196	5
Nawabganj	**T**	**91,549**	**2,824**	**64,927**	**269**	**1,746**	**33**
	R	79,805	1,984	57,557	159	867	15
	U	11,744	840	7,370	110	879	18
Ramsanehighat	**T**	**116,949**	**2,079**	**86,455**	**224**	**1,593**	**116**
	R	113,543	1,926	83,686	207	1,593	90
	U	3,406	153	2,769	17	..	26
*Haidargarh	**T**	**61,244**	**1,265**	**48,916**	**41**	**31**	**12**
	R	61,244	1,265	48,916	41	31	12
43 Faizabad District	**T**	**465,832**	**10,321**	**299,596**	**3,108**	**4,583**	**500**
	R	429,222	6,908	277,002	2,229	2,357	284
	U	36,610	3,413	22,594	879	2,226	216
Faizabad	**T**	**127,340**	**4,133**	**76,467**	**1,343**	**315**	**274**
	R	103,423	1,734	60,255	689	112	150
	U	23,917	2,399	16,212	654	203	124
Faizabad-*cum*-Ayodhya M.B. (12.16 sq. miles/31.50 sq. km.)		21,753	2,142	14,455	654	203	120

USES TO WHICH THEY ARE PUT

Census Houses used as—

Shops excluding eating houses	Business houses and offices	Factories, workshops and worksheds	Schools and other educational institutions including training classes, coaching and shop classes	Restaurants, sweetmeat shops and eating places	Places of entertainment and community gathering (Panchayat ghar)	Public health and medical institutions, hospitals, health centres, doctor's clinics, dispensaries etc.	Others	Serial no.
9	10	11	12	13	14	15	16	
4,108	**522**	**1,516**	**678**	**64**	**117**	**200**	**141,802**	**40**
2,982	334	961	594	50	107	124	140,383	
1,126	188	555	84	14	10	76	1,419	
1,246	**166**	**287**	**148**	**22**	**29**	**44**	**25,162**	
904	136	165	138	17	26	33	25,026	
342	30	122	10	5	3	11	136	
977	**101**	**498**	**224**	**25**	**54**	**44**	**60,504**	
977	101	498	224	25	54	44	60,504	
1,885	**255**	**731**	**306**	**17**	**34**	**112**	**56,136**	
1,101	97	298	232	8	27	47	54,853	
784	158	433	74	9	7	65	1,283	
611	149	355	50	5	6	63	1,045	
5,344	**595**	**4,652**	**1,118**	**195**	**157**	**235**	**322,902**	**41**
2,889	293	3,478	990	96	133	130	319,869	
2,455	302	1,174	128	99	24	105	3,033	
1,034	**108**	**826**	**252**	**8**	**33**	**34**	**53,189**	
507	55	551	216	4	31	10	52,553	
527	53	275	36	4	2	24	636	
969	**125**	**1,683**	**265**	**47**	**41**	**43**	**85,539**	
695	86	1,371	251	45	39	31	85,071	
274	39	312	14	2	2	12	468	
1,951	**244**	**1,156**	**302**	**125**	**45**	**131**	**88,918**	
951	59	754	257	40	29	79	87,619	
1,000	185	402	45	85	16	52	1,299	
1,390	**118**	**987**	**299**	**15**	**38**	**27**	**95,256**	
736	93	802	266	7	34	10	94,626	
654	25	185	33	8	4	17	630	
4,681	**447**	**2,408**	**740**	**132**	**188**	**194**	**67,121**	**42**
3,330	285	1,951	666	88	174	144	65,801	
1,351	162	457	74	44	14	50	1,320	
1,304	**78**	**495**	**148**	**38**	**37**	**60**	**14,540**	
1,106	62	365	136	22	36	43	14,426	
198	16	130	12	16	1	17	114	
1,892	**200**	**876**	**191**	**59**	**87**	**69**	**18,376**	
931	63	584	141	31	74	39	17,360	
961	137	292	50	28	13	30	1,016	
914	**133**	**821**	**315**	**25**	**46**	**36**	**24,192**	
722	124	786	303	25	46	33	24,002	
192	9	35	12	..	..	3	190	
571	**36**	**216**	**86**	**10**	**18**	**29**	**10,013**	
571	36	216	86	10	18	29	10,013	
5,735	**597**	**6,417**	**914**	**98**	**156**	**183**	**133,624**	**43**
2,692	209	5,108	779	42	131	94	131,387	
3,043	388	1,309	135	56	25	89	2,237	
2,647	**398**	**1,279**	**262**	**33**	**51**	**98**	**40,040**	
732	80	736	172	12	35	40	38,676	
1,915	318	543	90	21	16	58	1,364	
1,875	280	543	80	21	12	55	1,313	

E—I CENSUS HOUSES AND THE

Occupied

State/District/Tahsil/City/Town with population of 50,000 or more	Total Rural Urban	Total number of Census houses	Census houses vacant at the time of house-listing	Dwellings	Shop-*cum*-dwellings	Workshop-*cum*-dwellings	Hotels, sarais, dharamshalas, tourist homes and inspection houses
1	2	3	4	5	6	7	8
*Bikapur	T	**112,900**	**1,881**	**74,346**	**439**	**315**	**56**
	R	112,900	1,881	74,346	439	315	56
Akbarpur	T	**138,505**	**2,217**	**86,067**	**775**	**1,756**	**71**
	R	133,255	1,791	83,558	621	904	52
	U	5,250	426	2,509	154	852	19
Tanda	T	**87,087**	**2,090**	**62,716**	**551**	**2,197**	**99**
	R	79,644	1,502	58,843	480	1,026	26
	U	7,443	588	3,873	71	1,171	73
44 Sultanpur District	T	**443,664**	**6,256**	**268,358**	**1,410**	**1,254**	**227**
	R	435,780	5,526	263,370	1,173	1,111	193
	U	7,884	730	4,988	237	143	34
*Musafirkhana	T	**89,398**	**1,321**	**66,772**	**307**	**237**	**29**
	R	89,398	1,321	66,772	307	237	29
*Amethi	T	**72,775**	**858**	**53,023**	**183**	**216**	**15**
	R	72,775	858	53,023	183	216	15
Sultanpur	T	**157,426**	**2,754**	**85,689**	**633**	**576**	**93**
	R	149,542	2,024	80,701	396	433	59
	U	7,884	730	4,988	237	143	34
*Kadipur	T	**124,065**	**1,323**	**62,874**	**287**	**225**	**90**
	R	124,065	1,323	62,874	287	225	90
45 Pratapgarh District	T	**396,431**	**7,274**	**239,285**	**1,125**	**1,152**	**343**
	R	389,708	6,615	235,393	885	1,019	301
	U	6,723	659	3,892	240	133	42
*Kunda	T	**141,343**	**3,152**	**90,111**	**295**	**560**	**103**
	R	141,343	3,152	90,111	295	560	103
Pratapgarh	T	**135,632**	**2,714**	**82,819**	**604**	**396**	**108**
	R	128,909	2,055	78,927	364	263	66
	U	6,723	659	3,892	240	133	42
*Patti	T	**119,456**	**1,408**	**66,355**	**226**	**196**	**132**
	R	119,456	1,408	66,355	226	196	132
46 *Basti District*	T	**744,152**	**7,174**	**460,835**	**4,108**	**5,677**	**414**
	R	733,396	6,128	453,917	3,871	5,583	349
	U	10,756	1,046	6,918	237	94	65
*Domariaganj	T	**138,816**	**1,132**	**74,229**	**1,512**	**1,863**	**84**
	R	138,816	1,132	74,229	1,512	1,863	84
*Naugarh	T	**89,422**	**516**	**75,634**	**287**	**10**	**45**
	R	89,422	516	75,634	287	10	45
*Bansi	T	**106,813**	**655**	**69,242**	**228**	**153**	**69**
	R	106,813	655	69,242	228	153	69
*Harraiya	T	**124,457**	**1,081**	**76,448**	**739**	**165**	**43**
	R	124,457	1,081	76,448	739	165	43
Basti	T	**147,660**	**2,229**	**8 7,212**	**590**	**162**	**124**
	R	136,904	1,183	80,294	353	68	59
	U	10,756	1,046	6,918	237	94	65
*Khalilabad	T	**136,984**	**1,561**	**78,070**	**752**	**3,324**	**49**
	R	136,984	1,561	78,070	752	3,324	49
47 Gorakhpur District	T	**671,210**	**7,296**	**436,854**	**2,261**	**1,099**	**617**
	R	628,716	6,025	405,228	1,644	536	504
	U	42,494	1,271	31,626	617	563	113

USES TO WHICH THEY ARE PUT

Census Houses used as—

Shops excluding eating houses	Business houses and offices	Factories, workshops and worksheds	Schools and other educational institutions including training classes, coaching and shop classes	Restaurants, sweetmeat shops and eating places	Places of entertainment and community gathering (Panchayat ghar)	Public health and medical institutions, hospitals, health centres, doctor's clinics, dispensaries etc.	Others	Serial no.
9	10	11	12	13	14	15	16	
542	**44**	**1,243**	**217**	**8**	**25**	**30**	**33,754**	
542	44	1,243	217	8	25	30	33,754	
1,278	**104**	**2,493**	**238**	**22**	**53**	**34**	**43,397**	
923	56	2,221	220	..	49	13	42,847	
355	48	272	18	22	4	21	550	
1,268	**51**	**1,402**	**197**	**35**	**27**	**21**	**16,433**	
495	29	908	170	22	22	11	16,110	
773	22	494	27	13	5	10	323	
3,300	**278**	**5,096**	**866**	**114**	**2,028**	**117**	**154,360**	**44**
2,548	181	4,871	811	114	1,956	90	153,836	
752	97	225	55	..	72	27	524	
371	**68**	**473**	**138**	**2**	**374**	**18**	**19,288**	
371	68	473	138	2	374	18	19,288	
604	**20**	**378**	**125**	..	**313**	**14**	**17,026**	
604	20	378	125	..	313	14	17,026	
1,495	**147**	**2,451**	**353**	**108**	**973**	**50**	**62,104**	
743	50	2,226	298	108	901	23	61,580	
752	97	225	55	..	72	27	524	
830	**43**	**1,794**	**250**	**4**	**368**	**35**	**55,942**	
830	43	1,794	250	4	368	35	55,942	
3,851	**302**	**3,241**	**706**	**23**	**2,331**	**167**	**136,631**	**45**
3,395	241	2,956	657	23	2,226	117	135,880	
456	61	285	49	..	105	50	751	
1,725	**64**	**1,128**	**258**	**9**	**760**	**26**	**43,152**	
1,725	64	1,128	258	9	760	26	43,152	
1,459	**178**	**1,151**	**254**	**3**	**992**	**117**	**44,837**	
1,003	117	866	205	3	887	67	44,086	
456	61	285	49	..	105	50	751	
667	**60**	**962**	**194**	**11**	**579**	**24**	**48,642**	
667	60	962	194	11	579	24	48,642	
4,281	**519**	**4,740**	**1,015**	**41**	**3,972**	**307**	**251,069**	**46**
3,489	384	4,704	997	39	3,842	271	249,822	
792	135	36	18	2	130	36	1,247	
669	**56**	**1,531**	**194**	**10**	**779**	**18**	**56,739**	
669	56	1,531	194	10	779	18	56,739	
383	**94**	**99**	**119**	**2**	**537**	**14**	**11,682**	
383	94	99	119	2	537	14	11,682	
491	**43**	**268**	**138**	**2**	**515**	**12**	**34,997**	
491	43	268	138	2	515	12	34,997	
557	**36**	**496**	**146**	**5**	**489**	**21**	**44,231**	
557	36	496	146	5	489	21	44,231	
1,194	**233**	**354**	**186**	**12**	**770**	**53**	**54,541**	
402	98	318	168	10	640	17	53,294	
792	135	36	18	2	130	36	1,247	
987	**57**	**1,992**	**232**	**10**	**882**	**189**	**48,879**	
987	57	1,992	232	10	882	189	48,879	
7.057	**835**	**2,469**	**1,186**	**101**	**3,604**	**272**	**207,559**	**47**
4,028	426	1,589	1,039	56	3,143	125	204,373	
3,029	409	880	147	45	461	147	3,186	

E—I CENSUS HOUSES AND THE

State/District/Tahsil/City/Town with population of 50,000 or more	Total Rural Urban	Total number of Census houses	Census houses vacant at the time of house-listing	Occupied: Dwellings	Occupied: Shop-*cum*-dwellings	Occupied: Work shop-*cum*-dwellings	Occupied: Hotels, sarais, dharamshalas, tourist homes and inspection houses
1	2	3	4	5	6	7	8
*Pharenda	T	**126,111**	**1,220**	**83,114**	**277**	**29**	**62**
	R	126,111	1,220	83,114	277	29	62
*Maharajganj	T	**173,074**	**887**	**102,107**	**176**	**17**	**129**
	R	173,074	887	102,107	176	17	129
Gorakhpur	T	**233,985**	**3,108**	**159,722**	**1,153**	**531**	**338**
	R	193,169	1,966	129,044	545	27	226
	U	40,816	1,142	30,678	608	504	112
Gorakhpur M. B. (15.00 sq. miles/38.85 sq. km.)		40,816	1,142	30,678	608	504	112
Bansgaon	T	**138,040**	**2,081**	**91,911**	**655**	**522**	**88**
	R	136,362	1,952	90,963	646	463	87
	U	1,678	129	948	9	59	1
48 Deoria District	T	**633,508**	**6,757**	**382,473**	**1,101**	**274**	**377**
	R	614,530	5,404	369,246	746	226	300
	U	18,978	1,353	13,227	355	48	77
*Hata	T	**170,358**	**968**	**86,462**	**201**	**132**	**118**
	R	170,358	968	86,462	201	132	118
Padrauna	T	**186,432**	**1,076**	**105,486**	**153**	**68**	**99**
	R	183,085	970	103,058	61	24	85
	U	3,347	106	2,428	92	44	14
Deoria	T	**144,446**	**2,242**	**100,962**	**423**	**58**	**111**
	R	133,466	1,779	93,192	175	54	53
	U	10,980	463	7,770	248	4	58
Salempur	T	**132,272**	**2,471**	**89,563**	**324**	**16**	**49**
	R	127,621	1,687	86,534	309	16	44
	U	4,651	784	3,029	15	..	5
49 Azamgarh District	T	**582,611**	**9,456**	**340,857**	**1,902**	**5,195**	**639**
	R	558,737	8,212	327,364	1,543	2,166	505
	U	23,874	1,244	13,493	359	3,029	134
*Sagri	T	111,327	1,283	54,892	**116**	**144**	**188**
	R	111,327	1,283	54,892	116	144	188
Ghosi	T	**88,930**	**1,396**	**61,132**	**272**	**199**	**59**
	R	86,899	1,391	59,603	259	192	53
	U	2,031	5	1,529	13	7	6
Azamgarh	T	**95,713**	**1,752**	**60,159**	**448**	**50**	**86**
	R	88,016	1,357	54,840	223	20	30
	U	7,697	395	5,319	225	30	56
Muhammadabad	T	**90,818**	**1,529**	**55,374**	**277**	**4,407**	**146**
	R	76,672	685	48,729	156	1,415	74
	U	14,146	844	6,645	121	2,992	72
*Phulpur	T	**116,791**	**2,638**	**55,968**	**498**	**376**	**94**
	R	116,791	2,638	55,968	498	376	94
*Lalganj	T	**79,032**	**858**	**53,332**	**291**	**19**	**66**
	R	79,032	858	53,332	291	19	66
50 Jaunpur District	T	**444,349**	**6,292**	**254,877**	**2,311**	**1,421**	**385**
	R	423,175	4,904	242,157	1,776	1,141	287
	U	21,174	1,388	12,720	535	280	98
Shahganj	T	**97,028**	**1,589**	**59,399**	**340**	**221**	**108**
	R	94,625	1,410	58,039	301	208	90
	U	2,403	179	1,360	39	13	18

USES TO WHICH THEY ARE PUT

Census Houses used as—

Shops excluding eating houses	Business houses and offices	Factories, workshops and worksheds	Schools and other educational institutions including training classes, coaching and shop classes	Restaurants, sweetmeat shops and eating places	Places of entertainment and community gathering (Panchayat ghar)	Public health and medical institutions, hospitals, health centres, doctor's clinics, dispensaries etc.	Others	Serial no.
9	10	11	12	13	14	15	16	
648	**91**	**190**	**193**	**14**	**571**	**30**	**39,672**	
648	91	190	193	14	571	30	39,672	
890	**55**	**168**	**192**	**22**	**760**	**25**	**67,646**	
890	55	168	192	22	760	25	67,646	
4,433	**555**	**1,213**	**484**	**60**	**1,440**	**177**	**60,771**	
1,617	158	483	349	15	1,019	41	57,679	
2,816	397	730	135	45	421	136	3,092	
2,816	397	730	135	45	421	136	3,092	
1,086	**134**	**898**	**317**	**5**	**833**	**40**	**39,470**	
873	122	748	305	5	793	29	39,376	
213	12	150	12	..	40	11	94	
5,000	**483**	**1,602**	**1,329**	**57**	**2,753**	**140**	**231,162**	**48**
3,227	338	1,417	1,260	55	2,614	93	229,604	
1,773	145	185	69	2	139	47	1,558	
762	**93**	**555**	**226**	**36**	**715**	**29**	**80,061**	
762	93	555	226	36	715	29	80,061	
1,376	**92**	**483**	**423**	**12**	**825**	**29**	**76,310**	
1,070	65	421	414	12	786	18	76,101	
306	27	62	9	..	39	11	209	
1,644	**207**	**327**	**337**	**2**	**579**	**44**	**37,510**	
574	114	246	287	..	526	18	36,448	
1,070	93	81	50	2	53	26	1,062	
1,218	**91**	**237**	**343**	**7**	**634**	**38**	**37,281**	
821	66	195	333	7	587	28	36,994	
397	25	42	10	..	47	10	287	
6,747	**552**	**7,411**	**1,589**	**177**	**4,414**	**255**	**203,417**	**49**
4,247	415	6,328	1,484	167	4,088	217	202,001	
2,500	137	1,083	105	10	326	38	1,416	
656	**38**	**1,218**	**180**	**23**	**635**	**55**	**51,899**	
656	38	1,218	180	23	635	55	51,899	
1,172	**103**	**609**	**316**	**1**	**710**	**54**	**22,907**	
890	102	568	310	1	669	52	22,809	
282	1	41	6	..	41	2	98	
1,694	**127**	**949**	**214**	**23**	**808**	**22**	**29,381**	
713	57	782	174	17	692	17	29,094	
981	70	167	40	6	116	5	287	
1,721	**138**	**1,483**	**241**	**32**	**811**	**45**	**24,614**	
484	72	608	182	28	642	14	23,583	
1,237	66	875	59	4	169	31	1,031	
701	**96**	**2,609**	**439**	**74**	**886**	**57**	**52,355**	
701	96	2,609	439	74	886	57	52,355	
803	**50**	**543**	**199**	**24**	**564**	**22**	**22,261**	
803	50	543	199	24	564	22	22,261	
5,198	**374**	**4,078**	**1,049**	**35**	**3,052**	**216**	**165,061**	**50**
3,262	224	3,289	896	31	2,534	174	162,500	
1,936	150	789	153	4	518	42	2,561	
1,130	**112**	**606**	**203**	**5**	**642**	**35**	**32,638**	
637	84	529	195	2	598	31	32,501	
493	28	77	8	3	44	4	137	

E—I CENSUS HOUSES AND THE

State/District/Tahsil/City/Town with population of 50,000 or more	Total Rural Urban	Total number of Census houses	Census houses vacant at the time of house-listing	Occupied: Dwellings	Occupied: Shop-*cum*-dwellings	Occupied: Workshop-*cum*-dwellings	Occupied: Hotels, sarais, dharamshalas, tourist homes and inspection houses
1	2	3	4	5	6	7	8
Machhlishahr	T	**98,649**	**1,210**	**47,738**	**382**	**213**	**66**
	R	93,806	829	45,176	169	126	43
	U	4,843	381	2,562	213	87	23
Jaunpur	T	**94,189**	**1,760**	**61,321**	**692**	**301**	**95**
	R	80,261	932	52,523	409	121	38
	U	13,928	828	8,798	283	180	57
Jaunpur M. B. (9.75 sq. miles/25.25 sq. km.)		13,928	828	8,798	283	180	57
*Mariahu	T	**90,156**	**1,149**	**46,149**	**479**	**492**	**62**
	R	90,156	1,149	46,149	479	492	62
*Kerakat	T	**64,327**	**584**	**40,270**	**418**	**194**	**54**
	R	64,327	584	40,270	418	194	54
51 Ballia District	T	**332,773**	**5,336**	**208,194**	**669**	**365**	**376**
	R	321,553	4,415	201,045	409	362	315
	U	11,220	921	7,149	260	3	61
Rasra	T	**101,316**	**1,360**	**59,294**	**193**	**31**	**248**
	R	97,991	1,096	57,512	134	30	240
	U	3,325	264	1,782	59	1	8
*Bansdih	T	**82,172**	**1,500**	**48,899**	**129**	**257**	**32**
	R	82,172	1,500	48,899	129	257	32
Ballia	T	**149,285**	**2,476**	**100,001**	**347**	**77**	**96**
	R	141,390	1,819	94,634	146	75	43
	U	7,895	657	5,367	201	2	53
52 Ghazipur District	T	**309,801**	**4,992**	**191,566**	**1,582**	**1,530**	**127**
	R	299,062	4,021	184,765	1,263	1,355	103
	U	10,739	971	6,801	319	175	24
Saidpur	T	**98,755**	**1,182**	**64,762**	**510**	**222**	**46**
	R	96,674	1,008	63,576	390	180	38
	U	2,081	174	1,186	120	42	8
Ghazipur	T	**68,563**	**1,348**	**41,644**	**464**	**666**	**34**
	R	59,905	551	36,029	265	533	18
	U	8,658	797	5,615	199	133	16
*Muhammadabad	T	**79,510**	**829**	**47,580**	**324**	**572**	**17**
	R	79,510	829	47,580	324	572	17
*Zamania	T	**62,973**	**1,633**	**37,580**	**284**	**70**	**30**
	R	62,973	1,633	37,580	284	70	30
53 Varanasi District	T	**572,311**	**10,583**	**323,295**	**4,649**	**6,761**	**763**
	R	481,888	7,877	265,817	2,195	1,171	506
	U	90,423	2,706	57,478	2,454	5,590	257
Bhadohi	T	**134,486**	**1,910**	**69,691**	**951**	**184**	**78**
	R	129,865	1,678	66,540	771	184	69
	U	4,621	232	3,151	180	..	9
Varanasi	T	**269,542**	**6,043**	**154,705**	**2,885**	**6,356**	**572**
	R	187,573	3,831	102,927	713	767	339
	U	81,969	2,212	51,778	2,172	5,589	233
Varanasi M.C., Hindu University and Varanasi Rly. Colony (30.78 sq. miles/79.72 sq. km.)		79,281	1,938	50,033	2,140	5,545	233

USES TO WHICH THEY ARE PUT

Census Houses used as—

Shops excluding eating houses	Business houses and offices	Factories, workshops and worksheds	Schools and other educational institutions including training classes, coaching and shop classes	Restaurants, sweetmeat shops and eating places	Places of entertainment and community gathering (Panchayat ghar)	Public health and medical institutions, hospitals, health centres, doctor's clinics, dispensaries etc.	Others	Serial no.
9	10	11	12	13	14	15	16	
788	**49**	**898**	**236**	**10**	**496**	**25**	**46,538**	
478	30	685	139	10	384	18	45,719	
310	19	213	97	..	112	7	819	
1,757	**144**	**884**	**197**	**3**	**735**	**74**	**26,226**	
624	41	385	149	2	373	43	24,621	
1,133	103	499	48	1	362	31	1,605	
1,133	103	499	48	1	362	31	1,605	
839	**38**	**1,369**	**217**	**4**	**662**	**35**	**38,661**	
839	38	1,369	217	4	662	35	38,661	
684	**31**	**321**	**196**	**13**	**517**	**47**	**20,998**	
684	31	321	196	13	517	47	20,998	
4,599	**322**	**1,854**	**915**	**8**	**2,520**	**169**	**107,446**	**51**
3,316	178	1,768	851	8	2,384	141	106,361	
1,283	144	86	64	..	136	28	1,085	
1,357	**97**	**261**	**288**	**4**	**779**	**52**	**37,352**	
878	79	224	275	4	723	46	36,750	
479	18	37	13	..	56	6	602	
1,170	**54**	**1,160**	**207**	**4**	**758**	**28**	**27,974**	
1,170	54	1,160	207	4	758	28	27,974	
2,072	**171**	**433**	**420**	..	**983**	**89**	**42,120**	
1,268	45	384	369	..	903	67	41,637	
804	126	49	51	..	80	22	483	
4,363	**377**	**1,603**	**819**	**177**	**2,796**	**127**	**99,742**	**52**
3,284	308	1,452	771	177	2,546	91	98,926	
1,079	69	151	48	..	250	36	816	
1,036	**98**	**380**	**198**	**3**	**842**	**30**	**29,446**	
807	79	335	182	3	798	24	29,254	
229	19	45	16	..	44	6	192	
1,399	**105**	**543**	**182**	**1**	**621**	**52**	**21,504**	
549	55	437	150	1	415	22	20,880	
850	50	106	32	..	206	30	624	
939	**139**	**462**	**225**	**172**	**739**	**22**	**27,490**	
939	139	462	225	172	739	22	27,490	
989	**35**	**218**	**214**	**1**	**594**	**23**	**21,302**	
989	35	218	214	1	594	23	21,302	
17,688	**632**	**6,844**	**1,497**	**46**	**6,511**	**593**	**192,449**	**53**
6,477	282	4,055	1,128	25	5,116	282	186,957	
11,211	350	2,789	369	21	1,395	311	5,492	
1,499	**106**	**2,376**	**292**	**5**	**1,230**	**69**	**56,095**	
1,200	95	2,318	280	5	1,182	68	55,475	
299	11	58	12	..	48	1	620	
13,546	**426**	**4,023**	**758**	**35**	**3,401**	**424**	**76,368**	
3,092	118	1,360	433	15	2,085	127	71,766	
10,454	308	2,663	325	20	1,316	297	4,602	
10,060	296	2,579	320	18	1,295	295	4,529	

E—I CENSUS HOUSES AND THE

Occupied

State/District/Tahsil/City/Town with population of 50,000 or more	Total Rural Urban	Total number of Census houses	Census houses vacant at the time of house-listing	Dwellings	Shop-*cum*-dwellings	Workshop-*cum*-dwellings	Hotels, sarais, dharamshalas, tourist homes and inspection houses
1	2	3	4	5	6	7	8
Chandauli	**T**	**126,481**	**1,765**	**75,059**	**654**	**178**	**61**
	R	122,648	1,503	72,510	552	177	46
	U	3,833	262	2,549	102	1	15
*Chakia	**T**	**41,802**	**865**	**23,840**	**159**	**43**	**52**
	R	41,802	865	23,840	159	43	52
54 **Mirzapur District**	**T**	**346,125**	**23,061**	**213,073**	**2,197**	**2,876**	**491**
	R	310,738	20,501	190,382	1,635	2,482	403
	U	35,387	2,560	22,691	562	394	88
Mirzapur	**T**	**134,492**	**15,954**	**82,073**	**1,065**	**932**	**183**
	R	109,360	14,009	66,412	640	608	124
	U	25,132	1,945	15,661	425	324	59
Mirzapur-*cum*-Vindhyachal (15.00 sq. miles/38.85 sq. km.)	M. B.	25,132	1,945	15,661	425	324	59
Chunar	**T**	**97,948**	**1,999**	**49,524**	**526**	**625**	**134**
	R	92,034	1,474	46,181	416	564	121
	U	5,914	525	3,343	110	61	13
*Robertsganj	**T**	**77,204**	**2,665**	**51,725**	**549**	**873**	**77**
	R	77,204	2,665	51,725	549	873	77
Dudhi	**T**	**36,481**	**2,443**	**29,751**	**57**	**446**	**97**
	R	32,140	2,353	26,064	30	437	81
	U	4,341	90	3,687	27	9	16

Note—(1) Districts and Tahsils marked with asterisk (*) have no urban areas.

(2) Towns added or deleted after the Houselisting operations have not been taken into account.

USES TO WHICH THEY ARE PUT

Census Houses used as—

Shops excluding eating houses	Business houses and offices	Factories, workshops and worksheds	Schools and other educational institutions including training classes, coaching and shop classes	Restaurants, sweetmeat shops and eating places	Places of entertainment and community gathering (Panchayat ghar)	Public health and medical institutions, hospitals, health centres, doctor's clinics, dispensaries etc.	Others	Serial no.
9	10	11	12	13	14	15	16	
2,049	**83**	**248**	**356**	**6**	**1,450**	**61**	**44,511**	
1,591	52	180	324	5	1,419	48	44,241	
458	31	68	32	1	31	13	270	
594	**17**	**197**	**91**	..	**430**	**39**	**15,475**	
594	17	197	91	..	430	39	15,475	
5,059	**496**	**5,294**	**821**	**130**	**3,931**	**383**	**88,313**	**54**
3,339	313	4,178	718	114	3,133	289	83,251	
1,720	183	1,116	103	16	798	94	5,062	
3,004	**197**	**2,745**	**319**	**63**	**1,933**	**50**	**25,974**	
1,773	113	1,946	243	47	1,314	22	22,109	
1,231	84	799	76	16	619	28	3,865	
1,231	84	799	76	16	619	28	3,865	
1,357	**82**	**1,439**	**222**	**63**	**1,207**	**187**	**40,583**	
942	46	1,179	198	63	1,040	129	39,681	
415	36	260	24	..	167	58	902	
472	**111**	**824**	**175**	**4**	**591**	**42**	**19,096**	
472	111	824	175	4	591	42	19,096	
226	**106**	**286**	**105**	..	**200**	**104**	**2,660**	
152	43	229	102	..	188	96	2,365	
74	63	57	3	..	12	8	295	

E—II TENURE STATUS OF SAMPLE CENSUS HOUSEHOLDS LIVING IN CENSUS HOUSES USED WHOLLY OR PARTLY AS DWELLING

E—II TENURE STATUS OF SAMPLE CENSUS HOUSEHOLDS LIVING IN CENSUS HOUSES USED WHOLLY OR PARTLY AS DWELLING

(*Based on* 20% *sample*)

State/District/Tahsil/City/ Town with population of 50,000 or more	Total Rural Urban	Tenure status	Total No. of households	Households in Census Houses used as—			
				Dwelling	Shop-*cum*-dwelling	Workshop-*cum*-dwelling	Dwelling with other uses
1	2	3	4	5	6	7	8
UTTAR PRADESH	**T**	**Total**	**2,799,530**	**2,788,188**	**3,683**	**5,685**	**1,974**
		Owned	2,585,378	2,576,745	2,320	5,047	1,266
		Rented	214,152	211,443	1,363	638	708
	R	**Total**	**2,441,496**	**2,435,344**	**2,290**	**2,631**	**1,231**
		Owned	2,397,183	2,392,069	1,703	2,524	887
		Rented	44,313	43,275	587	107	344
	U	**Total**	**358,034**	**352,844**	**1,393**	**3,054**	**743**
		Owned	188,195	184,676	617	2,523	379
		Rented	169,839	168,168	776	531	364
1 Uttar Kashi District	**T**	**Total**	**5,126**	**5,103**	**7**	..	**16**
		Owned	4,877	4,866	6	..	5
		Rented	249	237	1	..	11
	R	**Total**	**4,996**	**4,973**	**7**	..	**16**
		Owned	4,805	4,794	6	..	5
		Rented	191	179	1	..	11
	U	**Total**	**130**	**130**	..	..	..
		Owned	72	72	..	..	..
		Rented	58	58	..	..	..
*Puraula	**T**	**Total**	**1,018**	**1,018**	..	..	..
		Owned	969	969	..	..	..
		Rented	49	49	..	..	..
	R	**Total**	**1,018**	**1,018**	..	..	..
		Owned	969	969	..	..	..
		Rented	49	49	..	..	..
*Rajgarhi	**T**	**Total**	**1,223**	**1,218**	**2**	..	**3**
		Owned	1,148	1,145	2	..	1
		Rented	75	73	..	..	2
	R	**Total**	**1,223**	**1,218**	**2**	..	**3**
		Owned	1,148	1,145	2	..	1
		Rented	75	73	..	..	2
*Dunda	**T**	**Total**	**1,856**	**1,843**	**5**	..	**8**
		Owned	1,819	1,811	4	..	4
		Rented	37	32	1	..	4
	R	**Total**	**1,856**	**1,843**	**5**	..	**8**
		Owned	1,819	1,811	4	..	4
		Rented	37	32	1	..	4
Bhatwari	**T**	**Total**	**1,029**	**1,024**	..	..	**5**
		Owned	941	941	..	..	..
		Rented	88	83	..	..	5
	R	**Total**	**899**	**894**	..	..	5
		Owned	869	869	..	..	..
		Rented	30	25	..	..	5
	U	**Total**	**130**	**130**	..	..	..
		Owned	72	72	..	..	..
		Rented	58	58	..	..	..
2 *Chamoli District	**T**	**Total**	**10,776**	**10,603**	**106**	**11**	**56**
		Owned	10,365	10,296	38	11	20
		Rented	411	307	68	..	36
	R	**Total**	**10,776**	**10,603**	**106**	**11**	**56**
		Owned	10,365	10,296	38	11	20
		Rented	411	307	68	..	36

E—II TENURE STATUS OF SAMPLE CENSUS HOUSEHOLDS LIVING IN CENSUS HOUSES USED WHOLLY OR PARTLY AS DWELLING

(*Based on 20% sample*)

State/District/Tahsil/City/Town with population of 50,000 or more	Total Rural Urban	Tenure status	Total No. of Households	Households in Census Houses used as—			
				Dwelling	Shop-*cum*-dwelling	Workshop-*cum*-dwelling	Dwelling with other uses
1	2	3	4	5	6	7	8
*Joshimath	T	**Total**	**660**	**650**	**9**	..	**1**
		Owned	580	578	2	..	..
		Rented	80	72	7	..	1
	R	**Total**	**660**	**650**	**9**	..	**1**
		Owned	580	578	2	..	..
		Rented	80	72	7	..	1
*Karnaprayag	T	**Total**	**4,639**	**4,553**	**56**	**2**	**28**
		Owned	4,469	4,433	21	2	13
		Rented	170	120	35	..	15
	R	**Total**	**4,639**	**4,553**	**56**	2	**28**
		Owned	4,469	4,433	21	2	13
		Rented	170	120	35	..	15
*Chamoli	T	**Total**	**2,995**	**2,948**	**22**	**9**	**16**
		Owned	2,893	2,875	5	9	4
		Rented	102	73	17	..	12
	R	**Total**	**2,995**	**2,948**	**22**	**9**	**16**
		Owned	2,893	2,875	5	9	4
		Rented	102	73	17	..	12
*Ukhi Math	T	**Total**	**2,482**	**2,452**	**19**	..	**11**
		Owned	2,423	2,410	10	..	3
		Rented	59	42	9	..	8
	R	**Total**	**2,482**	**2,452**	**19**	..	**11**
		Owned	2,423	2,410	10	..	3
		Rented	59	42	9	..	8
3 *Pithoragarh District	T	**Total**	**10,723**	**10,680**	**26**	**1**	**16**
		Owned	9,990	9,970	13	..	7
		Rented	733	710	13	1	9
	R	**Total**	**10,723**	**10,680**	**26**	**1**	**16**
		Owned	9,990	9,970	13	..	7
		Rented	733	710	13	1	9
*Munsiari	T	**Total**	**1,270**	**1,268**	**2**	..	..
		Owned	1,144	1,142	2	..	..
		Rented	126	126	..	..	..
	R	**Total**	**1,270**	**1,268**	**2**	..	..
		Owned	1,144	1,142	2	..	..
		Rented	126	126	..	..	..
*Dharchula	T	**Total**	**1,281**	**1,277**	..	**1**	**3**
		Owned	1,147	1,145	..	..	2
		Rented	134	132	..	1	1
	R	**Total**	**1,281**	**1,277**	..	**1**	**3**
		Owned	1,147	1,145	..	..	2
		Rented	134	132	..	1	1
*Didihat	T	**Total**	**3,930**	**3,926**	**1**	..	**3**
		Owned	3,762	3,759	1	..	2
		Rented	168	167	..	..	1
	R	**Total**	**3,930**	**3,926**	**1**	..	**3**
		Owned	3,762	3,759	1	..	2
		Rented	168	167	..	..	1
*Pithoragarh	T	**Total**	**4,242**	**4,209**	**23**	..	**10**
		Owned	3,937	3,924	10	..	3
		Rented	305	285	13	..	7
	R	**Total**	**4,242**	**4,209**	**23**	..	**10**
		Owned	3,937	3,924	10	..	3
		Rented	305	285	13	..	7

E—II TENURE STATUS OF SAMPLE CENSUS HOUSEHOLDS LIVING IN CENSUS HOUSES USED WHOLLY OR PARTLY AS DWELLING

(*Based on 20% sample*)

State/District/Tahsil/City/Town with population of 50,000 or more	Total Rural Urban	Tenure status	Total No. of households	Households in Census Houses used as—			
				Dwelling	Shop-*cum*-dwelling	Workshop-*cum*-dwelling	Dwelling with other uses
1	2	3	4	5	6	7	8
4 **Tehri-Garhwal District**	T	**Total**	**14,704**	**14,628**	**49**	..	**27**
		Owned	14,252	14,229	15	..	8
		Rented	452	399	34	..	19
	R	**Total**	**14,361**	**14,321**	**24**	..	**16**
		Owned	14,115	14,098	11	..	6
		Rented	246	223	13	..	10
	U	**Total**	**343**	**307**	**25**	..	**11**
		Owned	137	131	4	..	2
		Rented	206	176	21	..	9
Tehri	T	**Total**	**4,126**	**4,073**	**33**	..	**20**
		Owned	3,927	3,909	11	..	7
		Rented	199	164	22	..	13
	R	**Total**	**3,933**	**3,907**	**16**	..	**10**
		Owned	3,860	3,847	8	..	5
		Rented	73	60	8	..	5
	U	**Total**	**193**	**166**	**17**	..	**10**
		Owned	67	62	3	..	2
		Rented	126	104	14	..	8
*Pratapnagar	T	**Total**	**4,466**	**4,454**	**6**	..	**6**
		Owned	4,383	4,381	1	..	1
		Rented	83	73	5	..	5
	R	**Total**	**4,466**	**4,454**	**6**	..	**6**
		Owned	4,383	4,381	1	..	1
		Rented	83	73	5	..	5
Devaprayag	T	**Total**	**6,112**	**6,101**	**10**	..	**1**
		Owned	5,942	5,939	3	..	..
		Rented	170	162	7	..	1
	R	**Total**	**5,962**	**5,960**	**2**	..	..
		Owned	5,872	5,870	2	..	..
		Rented	90	90	..	..	..
	U	**Total**	**150**	**141**	**8**	..	**1**
		Owned	70	69	1	..	..
		Rented	80	72	7	..	1
5 **Garhwal District**	T	**Total**	**21,254**	**21,142**	**83**	**7**	**22**
		Owned	19,883	19,868	13	1	1
		Rented	1,371	1,274	70	6	21
	R	**Total**	**20,082**	**20,032**	**34**	**1**	**15**
		Owned	19,517	19,504	11	1	1
		Rented	565	528	23	..	14
	U	**Total**	**1,172**	**1,110**	**49**	**6**	**7**
		Owned	366	364	2	..	..
		Rented	806	746	47	6	7
Pauri	T	**Total**	**8,284**	**8,261**	**21**	..	**2**
		Owned	7,836	7,836	..	..	..
		Rented	448	425	21	..	2
	R	**Total**	**7,752**	**7,752**	..	..	..
		Owned	7,614	7,614	..	..	..
		Rented	138	138	..	..	..
	U	**Total**	**532**	**509**	**21**	..	**2**
		Owned	222	222	..	..	..
		Rented	310	287	21	..	2

E—II TENURE STATUS OF SAMPLE CENSUS HOUSEHOLDS LIVING IN CENSUS HOUSES USED WHOLLY OR PARTLY AS DWELLING

(Based on 20% sample)

State/District/Tahsil/City/Town with population of 50,000 or more	Total Rural Urban	Tenure status	Total No. of households	Households in Census Houses used as—			
				Dwelling	Shop-*cum*-dwelling	Workshop-*cum*-dwelling	Dwelling with other uses
1	2	3	4	5	6	7	8
Lansdowne	T	**Total**	**12,970**	**12,881**	**62**	**7**	**20**
		Owned	12,047	12,032	13	1	1
		Rented	923	849	49	6	19
	R	**Total**	**12,330**	**12,280**	**34**	**1**	**15**
		Owned	11,903	11,890	11	1	1
		Rented	427	390	23	..	14
	U	**Total**	**640**	**601**	**28**	**6**	**5**
		Owned	144	142	2	..	..
		Rented	496	459	26	6	5
6 **Almora District**	T	**Total**	**28,099**	**27,641**	**361**	**18**	**79**
		Owned	26,469	26,212	219	12	26
		Rented	1,630	1,429	142	6	53
	R	**Total**	**27,016**	**26,620**	**311**	**16**	**69**
		Owned	26,175	25,924	214	12	25
		Rented	841	696	97	4	44
	U	**Total**	**1,083**	**1,021**	**50**	**2**	**10**
		Owned	294	288	5	..	1
		Rented	789	733	45	2	9
Almora	T	**Total**	**12,908**	**12,706**	**189**	..	**13**
		Owned	11,991	11,862	123	..	6
		Rented	917	844	66	..	7
	R	**Total**	**12,197**	**12,024**	**163**	..	**10**
		Owned	11,737	11,611	120	..	6
		Rented	460	413	43	..	4
	U	**Total**	**711**	**682**	**26**	..	**3**
		Owned	254	251	3	..	..
		Rented	457	431	23	..	3
Ranikhet	T	**Total**	**11,192**	**11,000**	**112**	**18**	**62**
		Owned	10,529	10,459	38	12	20
		Rented	663	541	74	6	42
	R	**Total**	**10,820**	**10,661**	**88**	**16**	**55**
		Owned	10,489	10,422	36	12	19
		Rented	331	239	52	4	36
	U	**Total**	**372**	**339**	**24**	**2**	**7**
		Owned	40	37	2	..	1
		Rented	332	302	22	2	6
*Champawat	T	**Total**	**3,999**	**3,935**	**60**	..	**4**
		Owned	3,949	3,891	58	..	..
		Rented	50	44	2	..	4
	R	**Total**	**3,999**	**3,935**	**60**	..	**4**
		Owned	3,949	3,891	58	..	..
		Rented	50	44	2	..	4
7 **Naini Tal District**	T	**Total**	**20,371**	**20,181**	**125**	**11**	**54**
		Owned	14,805	14,709	65	7	24
		Rented	5,566	5,472	60	4	30
	R	**Total**	**15,276**	**15,197**	**63**	**4**	**12**
		Owned	12,671	12,619	41	4	7
		Rented	2,605	2,578	22	..	5
	U	**Total**	**5,095**	**4,984**	**62**	**7**	**42**
		Owned	2,134	2,090	24	3	17
		Rented	2,961	2,894	38	4	25

E—II TENURE STATUS OF SAMPLE CENSUS HOUSEHOLDS LIVING IN CENSUS HOUSES USED WHOLLY OR PARTLY AS DWELLING

(*Based on* 20% *sample*)

State/District/Tahsil/City/ Town with population of 50,000 or more	Total Rural Urban	Tenure status	Total No. of households	Households in Census Houses used as—			
				Dwelling	Shop-*cum*-dwelling	Workshop-*cum*-dwelling	Dwelling with other uses
1	2	3	4	5	6	7	8
Bhabar (Haldwani)	T	**Total**	**4,906**	**4,847**	**45**	**7**	**7**
		Owned	2,792	2,760	29	3	..
		Rented	2,114	2,087	16	4	7
	R	**Total**	**2,690**	**2,665**	**23**	..	**2**
		Owned	1,888	1,865	23	..	..
		Rented	802	800	..	..	2
	U	**Total**	**2,216**	**2,182**	**22**	**7**	**5**
		Owned	904	895	6	3	..
		Rented	1,312	1,287	16	4	5
Kashipur	T	**Total**	**3,260**	**3,244**	**1**	..	**15**
		Owned	2,608	2,595	..	..	13
		Rented	652	649	1	..	2
	R	**Total**	**2,024**	**2,024**	..	..	..
		Owned	1,834	1,834	..	..	..
		Rented	190	190	..	..	..
	U	**Total**	**1,236**	**1,220**	**1**	..	**15**
		Owned	774	761	..	..	13
		Rented	462	459	1	..	2
Kichha	T	**Total**	**6,938**	**6,873**	**53**	**2**	**10**
		Owned	5,689	5,650	32	2	5
		Rented	1,249	1,223	21	..	5
	R	**Total**	**6,354**	**6,316**	**29**	**2**	**7**
		Owned	5,342	5,322	14	2	4
		Rented	1,012	994	15	..	3
	U	**Total**	**584**	**557**	**24**	..	**3**
		Owned	347	328	18	..	1
		Rented	237	229	6	..	2
Naini Tal	T	**Total**	**5,267**	**5,217**	**26**	**2**	**22**
		Owned	3,716	3,704	4	2	6
		Rented	1,551	1,513	22	..	16
	R	**Total**	**4,208**	**4,192**	**11**	**2**	**3**
		Owned	3,607	3,598	4	2	3
		Rented	601	594	7	..	..
	U	**Total**	**1,059**	**1,025**	**15**	..	**19**
		Owned	109	106	..	..	3
		Rented	950	919	15	..	16
8 **Bijnor District**	T	**Total**	**55,785**	**55,404**	**29**	**36**	**316**
		Owned	46,128	45,787	13	35	293
		Rented	9,657	9,617	16	1	23
	R	**Total**	**45,341**	**45,088**	**14**	**32**	**207**
		Owned	38,337	38,093	12	31	201
		Rented	7,004	6,995	2	1	6
	U	**Total**	**10,444**	**10,316**	**15**	**4**	**109**
		Owned	7,791	7,694	1	4	92
		Rented	2,653	2,622	14	..	17
Najibabad	T	**Total**	**9,620**	**9,587**	**5**	**1**	**27**
		Owned	9,120	9,092	2	1	25
		Rented	500	495	3	..	2
	R	**Total**	**7,416**	**7,399**	**2**	**1**	**14**
		Owned	7,285	7,269	2	1	13
		Rented	131	130	..	..	1

E—II TENURE STATUS OF SAMPLE CENSUS HOUSEHOLDS LIVING IN CENSUS HOUSES USED WHOLLY OR PARTLY AS DWELLING

(Based on 20% sample)

State/District/Tahsil/City/Town with population of 50,000 or more	Total Rural Urban	Tenure status	Total No. of households	Households in Census Houses used as—			
				Dwelling	Shop-*cum*-dwelling	Workshop-*cum*-dwelling	Dwelling with other uses
1	2	3	4	5	6	7	8
	U	**Total**	**2,204**	**2,188**	**3**	..	**13**
		Owned	1,835	1,823	..	..	12
		Rented	369	365	3	..	1
Bijnor	T	**Total**	**19,888**	**19,786**	**2**	**2**	**98**
		Owned	13,100	13,014	1	1	84
		Rented	6,788	6,772	1	1	14
	R	**Total**	**15,660**	**15,633**	**2**	**1**	**24**
		Owned	10,449	10,426	1	..	22
		Rented	5,211	5,207	1	1	2
	U	**Total**	**4,228**	**4,153**	..	**1**	**74**
		Owned	2,651	2,588	..	1	62
		Rented	1,577	1,565	..	..	12
Nagina	T	**Total**	**8,769**	**8,668**	**7**	**3**	**91**
		Owned	8,359	8,263	6	3	87
		Rented	410	405	1	..	4
	R	**Total**	**7,552**	**7,475**	**7**	..	**70**
		Owned	7,434	7,358	6	..	70
		Rented	118	117	1	..	..
	U	**Total**	**1,217**	**1,193**	..	**3**	**21**
		Owned	925	905	..	3	17
		Rented	292	288	..	..	4
Dhampur	T	**Total**	**17,508**	**17,363**	**15**	**30**	**100**
		Owned	15,549	15,418	4	30	97
		Rented	1,959	1,945	11	..	3
	R	**Total**	**14,713**	**14,581**	**3**	**30**	**99**
		Owned	13,169	13,040	3	30	96
		Rented	1,544	1,541	..	..	3
	U	**Total**	**2,795**	**2,782**	**12**	..	**1**
		Owned	2,380	2,378	1	..	1
		Rented	415	404	11	..	..
9 **Moradabad District**	T	**Total**	**73,671**	**73,410**	**65**	**170**	**26**
		Owned	68,455	68,230	51	161	13
		Rented	5,216	5,180	14	9	13
	R	**Total**	**58,819**	**58,657**	**24**	**119**	**19**
		Owned	58,081	57,940	15	114	12
		Rented	738	717	9	5	7
	U	**Total**	**14,852**	**14,753**	**41**	**51**	**7**
		Owned	10,374	10,290	36	47	1
		Rented	4,478	4,463	5	4	6
Hasanpur	T	**Total**	**10,650**	**10,644**	**2**	**1**	**3**
		Owned	10,427	10,424	2	1	..
		Rented	223	220	..	..	3
	R	**Total**	9,725	9,719	2	1	**3**
		Owned	9,661	9,658	2	1	..
		Rented	64	61	..	..	3
	U	**Total**	**925**	**925**	..	..	..
		Owned	766	766	..	..	..
		Rented	159	159	..	..	..
Sambhal	T	**Total**	**14,697**	**14,654**	..	**43**	..
		Owned	14,426	14,385	..	41	..
		Rented	271	269	..	2	..

E—II TENURE STATUS OF SAMPLE CENSUS HOUSEHOLDS LIVING IN CENSUS HOUSES USED WHOLLY OR PARTLY AS DWELLING

(*Based on 20% sample*)

State/District/Tahsil/City/ Town with population of 50,000 or more	Total Rural Urban	Tenure status	Total No. of households	Households in Census Houses used as—			
				Dwelling	Shop-*cum*-dwelling	Workshop-*cum*-dwelling	Dwelling with other uses
1	2	3	4	5	6	7	8
	R	**Total**	**12,583**	**12,583**	..	..	..
		Owned	12,531	12,531	..	..	..
		Rented	52	52	..	..	..
	U	**Total**	**2,114**	**2,071**	..	**43**	..
		Owned	1,895	1,854	..	41	..
		Rented	219	217	..	2	..
Sambhal M. B.		**Total**	**1,799**	**1,756**	..	**43**	..
		Owned	1,663	1,622	..	41	..
		Rented	136	134	..	2	..
Amroha	T	**Total**	**13,294**	**13,186**	**29**	**74**	**5**
		Owned	12,617	12,520	25	70	2
		Rented	677	666	4	4	3
	R	**Total**	**10,369**	**10,282**	**9**	**73**	**5**
		Owned	10,182	10,105	6	69	2
		Rented	187	177	3	4	3
	U	**Total**	**2,925**	**2,904**	**20**	**1**	..
		Owned	2,435	2,415	19	1	..
		Rented	490	489	1	..	..
Amroha M. B.		**Total**	**2,529**	**2,527**	**1**	**1**	..
		Owned	2,091	2,090	..	1	..
		Rented	438	437	1	..	..
Thakurdwara	T	**Total**	**5,834**	**5,800**	**8**	**26**	..
		Owned	5,757	5,724	8	25	..
		Rented	77	76	..	1	..
	R	**Total**	**5,523**	**5,498**	..	**25**	..
		Owned	5,479	5,454	..	25	..
		Rented	44	44	..	..	..
	U	**Total**	**311**	**302**	**8**	**1**	..
		Owned	278	270	8	..	..
		Rented	33	32	..	1	..
Moradabad	T	**Total**	**15,531**	**15,479**	**19**	**19**	**14**
		Owned	12,437	12,400	11	18	8
		Rented	3,094	3,079	8	1	6
	R	**Total**	**8,875**	**8,847**	**8**	**13**	**7**
		Owned	8,661	8,637	4	13	7
		Rented	214	210	4	..	..
	U	**Total**	**6,656**	**6,632**	**11**	**6**	**7**
		Owned	3,776	3,763	7	5	1
		Rented	2,880	2,869	4	1	6
Moradabad M. B.		**Total**	**5,676**	**5,652**	**11**	**6**	**7**
		Owned	3,286	3,273	7	5	1
		Rented	2,390	2,379	4	1	6
Bilari	T	**Total**	**13,665**	**13,647**	**7**	**7**	**4**
		Owned	12,791	12,777	5	6	3
		Rented	874	870	2	1	1
	R	**Total**	**11,744**	**11,728**	**5**	**7**	**4**
		Owned	11,567	11,555	3	6	3
		Rented	177	173	2	1	1
	U	**Total**	**1,921**	**1,919**	**2**	..	..
		Owned	1,224	1,222	2	..	..
		Rented	697	697	..	..	..

E—II TENURE STATUS OF SAMPLE CENSUS HOUSEHOLDS LIVING IN CENSUS HOUSES USED WHOLLY OR PARTLY AS DWELLING

(Based on 20% sample)

State/District/Tahsil/City/Town with population of 50,000 or more	Total Rural Urban	Tenure status	Total No. of households	Households in Census Houses used as—			
				Dwelling	Shop-*cum*-dwelling	Workshop-*cum*-dwelling	Dwelling with other uses
1	2	3	4	5	6	7	8
10 **Budaun District**	T	**Total**	**56,338**	**56,279**	**17**	**1**	**41**
		Owned	55,056	55,016	3	..	37
		Rented	1,282	1,263	14	1	4
	R	**Total**	**51,657**	**51,623**	**16**	**1**	**17**
		Owned	51,269	51,253	3	..	13
		Rented	388	370	13	1	4
	U	**Total**	**4,681**	**4,656**	**1**	..	**24**
		Owned	3,787	3,763	..	..	24
		Rented	894	893	1	..	..
*Gunnaur	T	**Total**	**8,989**	**8,974**	**13**	..	**2**
		Owned	8,908	8,907	1	..	..
		Rented	81	67	12	..	2
	R	**Total**	**8,989**	**8,974**	**13**	..	**2**
		Owned	8,908	8,907	1	..	..
		Rented	81	67	12	..	2
*Bisauli	T	**Total**	**11,412**	**11,410**	..	..	**2**
		Owned	11,258	11,257	..	..	1
		Rented	154	153	..	..	1
	R	**Total**	**11,412**	**11,410**	..	..	**2**
		Owned	11,258	11,257	..	..	1
		Rented	154	153	..	..	1
Sahaswan	T	**Total**	**10,984**	**10,978**	..	**1**	**5**
		Owned	10,882	10,878	..	..	4
		Rented	102	100	..	1	1
	R	**Total**	**9,739**	**9,733**	..	**1**	**5**
		Owned	9,729	9,725	..	..	4
		Rented	10	8	..	1	1
	U	**Total**	**1,245**	**1,245**	..	..	..
		Owned	1,153	1,153	..	..	..
		Rented	92	92	..	..	..
Budaun	T	**Total**	**14,270**	**14,235**	**3**	..	**32**
		Owned	13,401	13,368	1	..	32
		Rented	869	867	2	..	..
	R	**Total**	**11,294**	**11,284**	**2**	..	**8**
		Owned	11,171	11,162	1	..	8
		Rented	123	122	1	..	..
	U	**Total**	**2,976**	**2,951**	**1**	..	**24**
		Owned	2,230	2,206	..	..	24
		Rented	746	745	1	..	..
Budaun M. B.		**Total**	**2,285**	**2,260**	**1**	..	**24**
		Owned	1,624	1,600	..	..	24
		Rented	661	660	1	..	..
Dataganj	T	**Total**	**10,683**	**10,682**	**1**	..	..
		Owned	10,607	10,606	1	..	..
		Rented	76	76	..	..	..
	R	**Total**	**10,223**	**10,222**	**1**	..	..
		Owned	10,203	10,202	1	..	..
		Rented	20	20	..	..	..
	U	**Total**	**460**	**460**	..	..	..
		Owned	404	404	..	..	..
		Rented	56	56	..	..	..

E—II TENURE STATUS OF SAMPLE CENSUS HOUSEHOLDS LIVING IN CENSUS HOUSES USED WHOLLY OR PARTLY AS DWELLING

(Based on 20% sample)

State/District/Tahsil/City/ Town with population of 50,000 or more	Total Rural Urban	Tenure status	Total No. of households	Households in Census Houses used as—			
				Dwelling	Shop-*cum*-dwelling	Workshop-*cum*-dwelling	Dwelling with other uses
1	2	3	4	5	6	7	8
11 Rampur District	T	**Total**	**27,236**	**27,117**	**62**	**6**	**51**
		Owned	25,175	25,096	45	6	28
		Rented	2,061	2,021	17	..	23
	R	**Total**	**21,802**	**21,739**	**24**	**4**	**35**
		Owned	21,516	21,466	21	4	25
		Rented	286	273	3	..	10
	U	**Total**	**5,434**	**5,378**	**38**	**2**	**16**
		Owned	3,659	3,630	24	2	3
		Rented	1,775	1,748	14	..	13
Suar	T	**Total**	**5,596**	**5,565**	**16**	**3**	**12**
		Owned	5,524	5,501	13	3	7
		Rented	72	64	3	..	5
	R	**Total**	**5,145**	**5,121**	**12**	**1**	**11**
		Owned	5,090	5,072	10	1	7
		Rented	55	49	2	..	4
	U	**Total**	**451**	**444**	**4**	**2**	**1**
		Owned	434	429	3	2	..
		Rented	17	15	1	..	1
*Bilaspur	T	**Total**	**2,837**	**2,822**	**7**	**1**	**7**
		Owned	2,718	2,706	6	1	5
		Rented	119	116	1	..	2
	R	**Total**	**2,837**	**2,822**	**7**	**1**	**7**
		Owned	2,718	2,706	6	1	5
		Rented	119	116	1	..	2
Rampur	T	**Total**	**10,096**	**10,027**	**37**	**2**	**30**
		Owned	8,313	8,273	24	2	14
		Rented	1,783	1,754	13	..	16
	R	**Total**	**5,113**	**5,093**	**3**	**2**	**15**
		Owned	5,088	5,072	3	2	11
		Rented	25	21	..	..	4
	U	**Total**	**4,983**	**4,934**	**34**	..	**15**
		Owned	3,225	3,201	21	..	3
		Rented	1,758	1,733	13	..	12
Rampur M. B.		**Total**	**4,983**	**4,934**	**34**	..	**15**
		Owned	3,225	3,201	21	..	3
		Rented	1,758	1,733	13	..	12
*Shahabad	T	**Total**	**4,324**	**4,324**	..	..	..
		Owned	4,289	4,289	..	..	..
		Rented	35	35	..	..	..
	R	**Total**	**4,324**	**4,324**	..	..	..
		Owned	4,289	4,289	..	..	..
		Rented	35	35	..	..	..
*Milak	T	**Total**	**4,383**	**4,379**	**2**	..	**2**
		Owned	4,331	4,327	2	..	2
		Rented	52	52	..	..	..
	R	**Total**	**4,383**	**4,379**	**2**	..	**2**
		Owned	4,331	4,327	2	..	2
		Rented	52	52	..	..	..
12 Bareilly District	T	**Total**	**56,837**	**56,692**	**66**	**22**	**57**
		Owned	51,856	51,778	38	7	33
		Rented	4,981	4,914	28	15	24
	R	**Total**	**45,591**	**45,544**	**17**	**4**	**26**
		Owned	44,975	44,947	9	4	15
		Rented	616	597	8	..	11

E—II TENURE STATUS OF SAMPLE CENSUS HOUSEHOLDS LIVING IN CENSUS HOUSES USED WHOLLY OR PARTLY AS DWELLING

(*Based on 20% sample*)

State/District/Tahsil/City/Town with population of 50,000 or more	Total Rural Urban	Tenure status	Total No. of households	Households in Census Houses used as—			
				Dwelling	Shop-*cum*-dwelling	Workshop-*cum*-dwelling	Dwelling with other uses
1	2	3	4	5	6	7	8
	U	**Total**	**11,246**	**11,148**	**49**	**18**	**31**
		Owned	6,881	6,831	29	3	18
		Rented	4,365	4,317	20	15	13
Baheri	T	**Total**	**9,720**	**9,697**	**11**	**2**	**10**
		Owned	9,325	9,313	6	2	4
		Rented	395	384	5	..	6
	R	**Total**	**9,098**	**9,075**	**11**	**2**	**10**
		Owned	8,972	8,960	6	2	4
		Rented	126	115	5	..	6
	U	**Total**	**622**	**622**	..	..	..
		Owned	353	353	..	..	..
		Rented	269	269	..	..	..
Bareilly	T	**Total**	**23,145**	**23,105**	**16**	**2**	**22**
		Owned	18,932	18,910	7	2	13
		Rented	4,213	4,195	9	..	9
	R	**Total**	**13,966**	**13,957**	**3**	**1**	**5**
		Owned	13,592	13,587	..	1	4
		Rented	374	370	3	..	1
	U	**Total**	**9,179**	**9,148**	**13**	**1**	**17**
		Owned	5,340	5,323	7	1	9
		Rented	3,839	3,825	6	..	8
Bareilly M. B., Northern Rly. Colony and Izatnagar Rly. Colony		**Total**	**8,483**	**8,458**	**9**	**1**	**15**
		Owned	5,139	5,125	4	1	9
		Rented	3,344	3,333	5	..	6
Aonla	T	**Total**	**10,966**	**10,953**	**5**	**1**	**7**
		Owned	10,821	10,814	2	1	4
		Rented	145	139	3	..	3
	R	**Total**	**10,317**	**10,309**	**2**	**1**	**5**
		Owned	10,270	10,264	2	1	3
		Rented	47	45	..	..	2
	U	**Total**	**649**	**644**	**3**	..	**2**
		Owned	551	550	..	..	1
		Rented	98	94	3	..	1
Nawabganj	T	**Total**	**6,243**	**6,217**	**25**	..	**1**
		Owned	6,129	6,112	17	..	..
		Rented	114	105	8	..	1
	R	**Total**	5,944	5,944	..	..	..
		Owned	5,906	5,906	..	..	..
		Rented	38	38	..	..	..
	U	**Total**	**299**	**273**	**25**	..	1
		Owned	223	206	17	..	..
		Rented	76	67	8	..	1
Faridpur	T	**Total**	**6,763**	**6,720**	**9**	**17**	**17**
		Owned	6,649	6,629	6	2	12
		Rented	114	91	3	15	5
	R	**Total**	**6,266**	**6,259**	**1**	..	**6**
		Owned	6,235	6,230	1	..	4
		Rented	31	29	..	..	2
	U	**Total**	**497**	**461**	**8**	**17**	**11**
		Owned	414	399	5	2	8
		Rented	83	62	3	15	3

E—II TENURE STATUS OF SAMPLE CENSUS HOUSEHOLDS LIVING IN CENSUS HOUSES USED WHOLLY OR PARTLY AS DWELLING

(Based on 20% sample)

State/District/Tahsil/City/Town with population of 50,000 or more	Total Rural Urban	Tenure status	Total No. of households	Households in Census Houses used as—			
				Dwelling	Shop-*cum*-dwelling	Workshop-*cum*-dwelling	Dwelling with other uses
1	2	3	4	5	6	7	8
13 Pilibhit District	**T**	**Total**	**25,169**	**25,106**	**38**	**3**	**22**
		Owned	23,969	23,922	26	2	19
		Rented	1,200	1,184	12	1	3
	R	**Total**	**22,157**	**22,114**	**26**	**1**	**16**
		Owned	21,916	21,877	24	1	14
		Rented	241	237	2	..	2
	U	**Total**	**3,012**	**2,992**	**12**	**2**	**6**
		Owned	2,053	2,045	2	1	5
		Rented	959	947	10	1	1
Pilibhit	**T**	**Total**	**10,359**	**10,332**	**14**	..	**13**
		Owned	9,427	9,403	13	..	11
		Rented	932	929	1	..	2
	R	**Total**	**7,972**	**7,946**	**14**	..	**12**
		Owned	7,863	7,839	13	..	11
		Rented	109	107	1	..	1
	U	**Total**	**2,387**	**2,386**	..	..	**1**
		Owned	1,564	1,564	..	..	..
		Rented	823	822	..	..	1
Pilibhit M. B.		**Total**	**2,387**	**2,386**	..	..	**1**
		Owned	1,564	1,564	..	..	..
		Rented	823	822	..	..	1
Bisalpur	**T**	**Total**	**9,738**	**9,703**	**24**	**3**	**8**
		Owned	9,533	9,511	13	2	7
		Rented	205	192	11	1	1
	R	**Total**	**9,113**	**9,097**	**12**	**1**	**3**
		Owned	9,044	9,030	11	1	2
		Rented	69	67	1	..	1
	U	**Total**	**625**	**606**	**12**	**2**	**5**
		Owned	489	481	2	1	5
		Rented	136	125	10	1	..
*Puranpur	**T**	**Total**	**5,072**	**5,071**	..	..	**1**
		Owned	5,009	5,008	..	..	1
		Rented	63	63	..	..	..
	R	**Total**	**5,072**	**5,071**	..	..	**1**
		Owned	5,009	5,008	..	..	1
		Rented	63	63	..	..	..
14 Shahjahanpur District	**T**	**Total**	**46,683**	**46,675**	**8**	..	..
		Owned	44,490	44,484	6	..	..
		Rented	2,193	2,191	2	..	..
	R	**Total**	**39,798**	**39,791**	**7**	..	..
		Owned	39,319	39,313	6	..	..
		Rented	479	478	1	..	..
	U	**Total**	**6,885**	**6,884**	**1**	..	..
		Owned	5,171	5,171	..	..	..
		Rented	1,714	1,713	1	..	..
Powayan	**T**	**Total**	**10,869**	**10,866**	**3**	..	..
		Owned	10,779	10,776	3	..	..
		Rented	90	90	..	..	..
	R	**Total**	**10,576**	**10,573**	**3**	..	..
		Owned	10,532	10,529	3	..	..
		Rented	44	44	..	..	..

E—II TENURE STATUS OF SAMPLE CENSUS HOUSEHOLDS LIVING IN CENSUS HOUSES USED WHOLLY OR PARTLY AS DWELLING

(Based on 20% sample)

State/District/Tahsil/City/Town with population of 50,000 or more	Total Rural Urban	Tenure status	Total No. of households	Households in Census Houses used as— Dwelling	Shop-*cum*-dwelling	Workshop-*cum*-dwelling	Dwelling with other uses
1	2	3	4	5	6	7	8
	U	**Total**	**293**	**293**	..	..	..
		Owned	247	247	..	..	..
		Rented	46	46	..	..	..
Tilhar	T	**Total**	**12,405**	**12,405**	..	..	..
		Owned	12,235	12,235	..	..	..
		Rented	170	170	..	..	..
	R	**Total**	**11,335**	**11,335**	..	..	..
		Owned	11,278	11,278	..	..	..
		Rented	57	57	..	..	..
	U	**Total**	**1,070**	**1,070**	..	..	..
		Owned	957	957	..	..	..
		Rented	113	113	..	..	..
Shahjahanpur	T	**Total**	**14,912**	**14,908**	**4**	..	..
		Owned	13,079	13,077	2	..	..
		Rented	1,833	1,831	2	..	..
	R	**Total**	**9,784**	**9,781**	**3**	..	..
		Owned	9,442	9,440	2	..	..
		Rented	342	341	1	..	..
	U	**Total**	**5,128**	**5,127**	1	..	..
		Owned	3,637	3,637	..	..	..
		Rented	1,491	1,490	1	..	..
Shahjahanpur M. B.		**Total**	**4,648**	**4,647**	**1**	..	..
		Owned	3,409	3,409	..	..	..
		Rented	1,239	1,238	1	..	..
Jalalabad	T	**Total**	**8,497**	**8,496**	**1**	..	..
		Owned	8,397	8,396	1	..	..
		Rented	100	100	..	..	..
	R	**Total**	**8,103**	**8,102**	**1**	..	..
		Owned	8,067	8,066	1	..	..
		Rented	36	36	..	..	..
	U	**Total**	**394**	**394**	..	..	..
		Owned	330	330	..	..	..
		Rented	64	64	..	..	..
15 Dehra Dun District	T	**Total**	**16,431**	**16,253**	**122**	**3**	**53**
		Owned	9,552	9,485	43	2	22
		Rented	6,879	6,768	79	1	31
	R	**Total**	**8,804**	**8,706**	**74**	**3**	**21**
		Owned	7,466	7,419	33	2	12
		Rented	1,338	1,287	41	1	9
	U	**Total**	**7,627**	**7,547**	**48**	..	**32**
		Owned	2,086	2,066	10	..	10
		Rented	5,541	5,481	38	..	22
Chakrata	T	**Total**	**2,040**	**2,016**	**13**	..	**11**
		Owned	1,668	1,658	4	..	6
		Rented	372	358	9	..	5
	R	**Total**	**1,917**	**1,899**	**7**	..	**11**
		Owned	1,665	1,655	4	..	6
		Rented	252	244	3	..	5
	U	**Total**	**123**	**117**	**6**	..	..
		Owned	3	3	..	..	..
		Rented	120	114	6	..	..

E—II TENURE STATUS OF SAMPLE CENSUS HOUSEHOLDS LIVING IN CENSUS HOUSES USED WHOLLY OR PARTLY AS DWELLING

(*Based on* 20% *sample*)

State/District/Tahsil/City/Town with population of 50,000 or more	Total Rural Urban	Tenure status	Total No. of households	Households in Census Houses used as—			
				Dwelling	Shop-*cum*-dwelling	Workshop-*cum*-dwelling	Dwelling with other uses
1	2	3	4	5	6	7	8
Dehra Dun	T	**Total**	**14,391**	**14,237**	**109**	**3**	**42**
		Owned	7,884	7,827	39	2	16
		Rented	6,507	6,410	70	1	26
	R	**Total**	**6,887**	**6,807**	**67**	**3**	**10**
		Owned	5,801	5,764	29	2	6
		Rented	1,086	1,043	38	1	4
	U	**Total**	**7,504**	**7,430**	**42**	..	**32**
		Owned	2,083	2,063	10	..	10
		Rented	5,421	5,367	32	..	22
Dehra Dun M. B. and Forest Research Institute and College Area		**Total**	**4,810**	**4,782**	**22**	..	**6**
		Owned	1,261	1,258	3	..	..
		Rented	3,549	3,524	19	..	6
16 Saharanpur District	T	**Total**	**63,339**	**63,158**	**45**	**91**	**45**
		Owned	55,356	55,239	16	75	26
		Rented	7,983	7,919	29	16	19
	R	**Total**	**48,512**	**48,445**	**27**	**7**	**33**
		Owned	47,540	47,494	16	5	25
		Rented	972	951	11	2	8
	U	**Total**	**14,827**	**14,713**	**18**	**84**	**12**
		Owned	7,816	7,745	..	70	1
		Rented	7,011	6,968	18	14	11
Saharanpur	T	**Total**	**21,281**	**21,256**	**5**	**5**	**15**
		Owned	17,504	17,485	2	4	13
		Rented	3,777	3,771	3	1	2
	R	**Total**	**14,130**	**14,108**	**2**	**5**	**15**
		Owned	14,018	13,999	2	4	13
		Rented	112	109	..	1	2
	U	**Total**	**7,151**	**7,148**	**3**	..	..
		Owned	3,486	3,486	..	..	..
		Rented	3,665	3,662	3	..	..
Saharanpur M. B.		**Total**	**7,151**	**7,148**	**3**	..	..
		Owned	3,486	3,486	..	..	..
		Rented	3,665	3,662	3	..	..
Nakur	T	**Total**	**14,108**	**14,062**	**15**	**24**	**7**
		Owned	12,165	12,144	..	20	1
		Rented	1,943	1,918	15	4	6
	R	**Total**	**9,974**	**9,974**	..	..	..
		Owned	9,810	9,810	..	..	..
		Rented	164	164	..	..	..
	U	**Total**	**4,134**	**4,088**	**15**	**24**	**7**
		Owned	2,355	2,334	..	20	1
		Rented	1,779	1,754	15	4	6
Deoband	T	**Total**	**11,557**	**11,547**	**1**	**1**	**8**
		Owned	11,082	11,078	1	..	3
		Rented	475	469	..	1	5
	R	**Total**	**10,355**	**10,350**	**1**	**1**	**3**
		Owned	10,150	10,146	1	..	3
		Rented	205	204	..	1	..
	U	**Total**	**1,202**	**1,197**	..	..	**5**
		Owned	932	932	..	..	..
		Rented	270	265	..	..	5

E—II TENURE STATUS OF SAMPLE CENSUS HOUSEHOLDS LIVING IN CENSUS HOUSES USED WHOLLY OR PARTLY AS DWELLING

(Based on 20% sample)

State/District/Tahsil/City/Town with population of 50,000 or more	Total Rural Urban	Tenure status	Total No. of households	Households in Census Houses used as— Dwelling	Shop-*cum*-dwelling	Workshop-*cum*-dwelling	Dwelling with other uses
1	2	3	4	5	6	7	8
Roorkee	T	**Total**	**16,393**	**16,293**	**24**	**61**	**15**
		Owned	14,605	14,532	13	51	9
		Rented	1,788	1,761	11	10	6
	R	**Total**	**14,053**	**14,013**	**24**	**1**	**15**
		Owned	13,562	13,539	13	1	9
		Rented	491	474	11	..	6
	U	**Total**	**2,340**	**2,280**	..	**60**	..
		Owned	1,043	993	..	50	..
		Rented	1,297	1,287	..	10	..
Hardwar M. B., Gurukul Kangri and Jwalapur Mahavidyalaya		**Total**	**1,847**	**1,822**	..	**25**	..
		Owned	787	763	..	24	..
		Rented	1,060	1,059	..	1	..
17 **Muzaffarnagar District**	T	**Total**	**53,382**	**53,232**	**51**	**8**	**91**
		Owned	49,363	49,255	28	5	75
		Rented	4,019	3,977	23	3	16
	R	**Total**	**46,358**	**46,241**	**35**	**6**	**76**
		Owned	45,115	45,027	21	3	64
		Rented	1,243	1,214	14	3	12
	U	**Total**	**7,024**	**6,991**	**16**	**2**	**15**
		Owned	4,248	4,228	7	2	11
		Rented	2,776	2,763	9	..	4
Kairana	T	**Total**	**14,190**	**14,175**	**8**	**2**	**5**
		Owned	13,278	13,270	5	..	3
		Rented	912	905	3	2	2
	R	**Total**	**12,209**	**12,194**	**8**	**2**	**5**
		Owned	11,925	11,917	5	..	3
		Rented	284	277	3	2	2
	U	**Total**	**1,981**	**1,981**	..	..	..
		Owned	1,353	1,353	..	..	..
		Rented	628	628	..	..	..
Muzaffarnagar	T	**Total**	**16,025**	**15,991**	**15**	**2**	**17**
		Owned	13,979	13,956	6	2	15
		Rented	2,046	2,035	9	..	2
	R	**Total**	12,820	12,800	**2**	**1**	**17**
		Owned	12,463	12,446	1	1	15
		Rented	357	354	1	..	2
	U	**Total**	**3,205**	**3,191**	**13**	**1**	..
		Owned	*1,516*	*1,510*	5	*1*	..
		Rented	1,689	1,681	8	..	..
Muzaffarnagar M. B.		**Total**	**3,205**	**3,191**	**13**	**1**	..
		Owned	1,516	1,510	5	1	..
		Rented	1,689	1,681	8	..	..
Budhana	T	**Total**	**10,784**	**10,771**	**2**	..	**11**
		Owned	10,489	10,477	1	..	11
		Rented	295	294	1	..	..
	R	**Total**	**10,164**	**10,153**	..	..	**11**
		Owned	9,983	9,972	..	..	11
		Rented	181	181	..	..	..
	U	**Total**	**620**	**618**	**2**	..	..
		Owned	506	505	1	..	..
		Rented	114	113	1	..	..

E—II TENURE STATUS OF SAMPLE CENSUS HOUSEHOLDS LIVING IN CENSUS HOUSES USED WHOLLY OR PARTLY AS DWELLING

(Based on 20% sample)

State/District/Tahsil/City/ Town with population of 50,000 or more	Total Rural Urban	Tenure status	Total No. of households	Households in Census Houses used as—			
				Dwelling	Shop-*cum*-dwelling	Workshop-*cum*-dwelling	Dwelling with other uses
1	2	3	4	5	6	7	8
Jansath	T	**Total**	**12,383**	**12,295**	**26**	**4**	**58**
		Owned	11,617	11,552	16	3	46
		Rented	766	743	10	1	12
	R	**Total**	**11,165**	**11,094**	**25**	**3**	**43**
		Owned	10,744	10,692	15	2	35
		Rented	421	402	10	1	8
	U	**Total**	**1,218**	**1,201**	**1**	**1**	**15**
		Owned	873	860	1	1	11
		Rented	345	341	..	..	4
18 Meerut District	T	**Total**	**90,799**	**90,563**	**40**	**116**	**80**
		Owned	79,047	78,887	24	88	48
		Rented	11,752	11,676	16	28	32
	R	**Total**	**70,971**	**70,856**	**24**	**67**	**24**
		Owned	69,321	69,234	18	58	11
		Rented	1,650	1,622	6	9	13
	U	**Total**	**19,828**	**19,707**	**16**	**49**	**56**
		Owned	9,726	9,653	6	30	37
		Rented	10,102	10,054	10	19	19
Bagpat	T	**Total**	**15,007**	**15,002**	..	**3**	**2**
		Owned	14,444	14,441	..	3	..
		Rented	563	561	..	..	2
	R	**Total**	**13,400**	**13,395**	..	**3**	**2**
		Owned	13,200	13,197	..	3	..
		Rented	200	198	..	..	2
	U	**Total**	**1,607**	**1,607**	..	..	..
		Owned	1,244	1,244	..	..	..
		Rented	363	363	..	..	..
Ghaziabad	T	**Total**	**18,990**	**18,963**	**17**	**7**	**3**
		Owned	15,592	15,572	13	6	1
		Rented	3,398	3,391	4	1	2
	R	**Total**	**13,969**	**13,946**	**13**	**7**	**3**
		Owned	13,464	13,444	13	6	1
		Rented	505	502	..	1	2
	U	**Total**	**5,021**	**5,017**	**4**	..	..
		Owned	2,128	2,128	..	..	..
		Rented	2,893	2,889	4	..	..
Ghaziabad M. B. and Ghaziabad Rly. Colony		**Total**	**2,916**	**2,913**	**3**	..	..
		Owned	1,124	1,124	..	..	..
		Rented	1,792	1,789	3	..	..
Sardhana	T	**Total**	**12,274**	**12,248**	**2**	**11**	**13**
		Owned	11,825	11,807	2	11	5
		Rented	449	441	..	..	8
	R	**Total**	**11,900**	**11,877**	**2**	**11**	**10**
		Owned	11,614	11,596	2	11	5
		Rented	286	281	..	..	5
	U	**Total**	**374**	**371**	..	..	**3**
		Owned	211	211	..	..	..
		Rented	163	160	..	..	3
Meerut	T	**Total**	**20,095**	**19,968**	**9**	**91**	**27**
		Owned	14,307	14,227	6	64	10
		Rented	5,788	5,741	3	27	17

E—II TENURE STATUS OF SAMPLE CENSUS HOUSEHOLDS LIVING IN CENSUS HOUSES USED WHOLLY OR PARTLY AS DWELLING

(Based on 20% sample)

State/District/Tahsil/City/Town with population of 50,000 or more	Total Rural Urban	Tenure status	Total No. of households	Households in Census Houses used as— Dwelling	Shop-*cum*-dwelling	Workshop-*cum*-dwelling	Dwelling with other uses
1	2	3	4	5	6	7	8
	R	**Total**	**10,287**	**10,240**	**1**	**43**	**3**
		Owned	10,081	10,045	1	35	..
		Rented	206	195	..	8	3
	U	**Total**	**9,808**	**9,728**	**8**	**48**	**24**
		Owned	4,226	4,182	5	29	10
		Rented	5,582	5,546	3	19	14
Meerut M. B. and Malyana		**Total**	**4,951**	**4,897**	**4**	**32**	**18**
		Owned	2,619	2,589	4	22	4
		Rented	2,332	2,308	..	10	14
Meerut Cantt.		**Total**	**2,146**	**2,139**	..	**4**	**3**
		Owned	606	602	..	1	3
		Rented	1,540	1,537	..	3	..
Mawana	T	**Total**	**11,453**	**11,449**	..	**3**	**1**
		Owned	10,997	10,993	..	3	1
		Rented	456	456	..	..	..
	R	**Total**	**10,787**	**10,783**	..	**3**	**1**
		Owned	10,514	10,510	..	3	1
		Rented	273	273	..	..	..
	U	**Total**	**666**	**666**	..	..	..
		Owned	483	483	..	..	..
		Rented	183	183	..	..	..
Hapur	T	**Total**	**12,980**	**12,933**	**12**	**1**	**34**
		Owned	11,882	11,847	3	1	31
		Rented	1,098	1,086	9	..	3
	R	**Total**	**10,628**	**10,615**	**8**	..	**5**
		Owned	10,448	10,442	2	..	4
		Rented	180	173	6	..	1
	U	**Total**	**2,352**	**2,318**	**4**	**1**	**29**
		Owned	1,434	1,405	1	1	27
		Rented	918	913	3	..	2
Hapur M. B.		**Total**	**1,976**	**1,959**	**4**	**1**	**12**
		Owned	1,164	1,152	1	1	10
		Rented	812	807	3	..	2
19 **Bulandshahr District**	T	**Total**	**63,551**	**63,336**	**54**	**107**	**54**
		Owned	60,649	60,503	41	94	11
		Rented	2,902	2,833	13	13	43
	R	**Total**	**55,875**	**55,770**	**42**	**28**	**35**
		Owned	55,152	55,074	39	28	11
		Rented	723	696	3	..	24
	U	**Total**	**7,676**	**7,566**	**12**	**79**	**19**
		Owned	5,497	5,429	2	66	..
		Rented	2,179	2,137	10	13	19
Sikandrabad	T	**Total**	**13,726**	**13,649**	**19**	**55**	**3**
		Owned	13,225	13,164	15	45	1
		Rented	501	485	4	10	2
	R	**Total**	**12,454**	**12,437**	**13**	**3**	**1**
		Owned	12,270	12,253	13	3	1
		Rented	184	184	..	..	..
	U	**Total**	**1,272**	**1,212**	**6**	**52**	**2**
		Owned	955	911	2	42	..
		Rented	317	301	4	10	2

E—II TENURE STATUS OF SAMPLE CENSUS HOUSEHOLDS LIVING IN CENSUS HOUSES USED WHOLLY OR PARTLY AS DWELLING

(Based on 20% sample)

State/District/Tahsil/City/ Town with population of 50,000 or more	Total Rural Urban	Tenure status	Total No. of households	Households in Census Houses used as—			
				Dwelling	Shop-*cum*-dwelling	Workshop-*cum*-dwelling	Dwelling with other uses
1	2	3	4	5	6	7	8
Bulandshahr	T	**Total**	**19,258**	**19,203**	**16**	**31**	**8**
		Owned	17,980	17,939	10	29	2
		Rented	1,278	1,264	6	2	6
	R	**Total**	**16,122**	**16,101**	**11**	**6**	**4**
		Owned	15,878	15,860	10	6	2
		Rented	244	241	1	..	2
	U	**Total**	**3,136**	**3,102**	**5**	**25**	**4**
		Owned	2,102	2,079	..	23	..
		Rented	1,034	1,023	5	2	4
Khurja	T	**Total**	**14,352**	**14,325**	**11**	**2**	**14**
		Owned	13,640	13,630	8	1	1
		Rented	712	695	3	1	13
	R	**Total**	**12,588**	**12,576**	**10**	..	**2**
		Owned	12,400	12,391	8	..	1
		Rented	188	185	2	..	1
	U	**Total**	**1,764**	**1,749**	**1**	**2**	**12**
		Owned	1,240	1,239	..	1	..
		Rented	524	510	1	1	12
Anupshahr	T	**Total**	**16,215**	**16,159**	**8**	**19**	**29**
		Owned	15,804	15,770	8	19	7
		Rented	411	389	..	..	22
	R	**Total**	**14,711**	**14,656**	**8**	**19**	**28**
		Owned	14,604	14,570	8	19	7
		Rented	107	86	..	..	21
	U	**Total**	**1,504**	**1,503**	..	..	**1**
		Owned	1,200	1,200	..	..	..
		Rented	304	303	..	..	1
20 **Aligarh District**	T	**Total**	**67,218**	**67,086**	**72**	**7**	**53**
		Owned	62,331	62,254	43	2	32
		Rented	4,887	4,832	29	5	21
	R	**Total**	**56,854**	**56,771**	**49**	..	**34**
		Owned	56,214	56,153	40	..	21
		Rented	640	618	9	..	13
	U	**Total**	**10,364**	**10,315**	**23**	**7**	**19**
		Owned	6,117	6,101	3	2	11
		Rented	4,247	4,214	20	5	8
*Khair	T	**Total**	**10,082**	**10,073**	**6**	..	**3**
		Owned	9,948	9,940	6	..	2
		Rented	134	133	..	..	1
	R	**Total**	**10,082**	**10,073**	**6**	..	**3**
		Owned	9,948	9,940	6	..	2
		Rented	134	133	..	..	1
Koil	T	**Total**	**16,775**	**16,733**	**19**	**6**	**17**
		Owned	13,669	13,654	5	2	8
		Rented	3,106	3,079	14	4	9
	R	**Total**	**10,123**	**10,115**	**3**	..	**5**
		Owned	9,971	9,968	3	..	..
		Rented	152	147	..	..	5
	U	**Total**	**6,652**	**6,618**	**16**	**6**	**12**
		Owned	3,698	3,686	2	2	8
		Rented	2,954	2,932	14	4	4

E—II TENURE STATUS OF SAMPLE CENSUS HOUSEHOLDS LIVING IN CENSUS HOUSES USED WHOLLY OR PARTLY AS DWELLING

(*Based on* 20% *sample*)

State/District/Tahsil/City/Town with population of 50,000 or more	Total Rural Urban	Tenure status	Total No. of households	Housholds in Census Houses used as—			
				Dwelling	Shop-*cum*-dwelling	Workshop-*cum*-dwelling	Dwelling with other uses
1	2	3	4	5	6	7	8
Aligarh M. B.		**Total**	**6,652**	**6,618**	**16**	**6**	**12**
		Owned	3,698	3,686	2	2	8
		Rented	2,954	2,932	14	4	4
*Iglas	T	**Total**	**6,002**	**5,993**	**5**	..	**4**
		Owned	5,970	5,961	5	..	4
		Rented	32	32	..	..	..
	R	**Total**	**6,002**	**5,993**	**5**	..	**4**
		Owned	5,970	5,961	5	..	4
		Rented	32	32	..	..	..
Hathras	T	**Total**	**11,562**	**11,542**	**6**	**1**	**13**
		Owned	10,308	10,296	..	..	12
		Rented	1,254	1,246	6	1	1
	R	**Total**	**9,078**	**9,064**	**3**	..	**11**
		Owned	8,862	8,851	..	..	11
		Rented	216	213	3	..	..
	U	**Total**	**2,484**	**2,478**	**3**	**1**	**2**
		Owned	1,446	1,445	..	..	1
		Rented	1,038	1,033	3	1	1
Hathras M. B.		**Total**	**2,484**	**2,478**	**3**	**1**	**2**
		Owned	1,446	1,445	..	..	1
		Rented	1,038	1,033	3	1	1
Atrauli	T	**Total**	**12,610**	**12,589**	**9**	..	**12**
		Owned	12,385	12,374	7	..	4
		Rented	225	215	2	..	8
	R	**Total**	**11,907**	**11,890**	**8**	..	**9**
		Owned	11,840	11,831	6	..	3
		Rented	67	59	2	..	6
	U	**Total**	**703**	**699**	**1**	..	**3**
		Owned	545	543	1	..	1
		Rented	158	156	..	..	2
Sikandra Rao	T	**Total**	**10,187**	**10,156**	**27**	..	**4**
		Owned	10,051	10,029	20	..	2
		Rented	136	127	7	..	2
	R	**Total**	**9,662**	**9,636**	**24**	..	**2**
		Owned	9,623	9,602	20	..	1
		Rented	39	34	4	..	1
	U	**Total**	**525**	**520**	**3**	..	**2**
		Owned	428	427	..	..	1
		Rented	97	93	3	..	1
21 Mathura District	T	**Total**	**39,394**	**39,306**	**26**	**11**	**51**
		Owned	35,205	35,172	15	9	9
		Rented	4,189	4,134	11	2	42
	R	**Total**	**32,315**	**32,288**	**11**	**11**	**5**
		Owned	31,682	31,663	9	9	1
		Rented	633	625	2	2	4
	U	**Total**	**7,079**	**7,018**	**15**	..	**46**
		Owned	3,523	3,509	6	..	8
		Rented	3,556	3,509	9	..	38
Chhata	T	**Total**	**7,899**	**7,883**	**7**	..	**9**
		Owned	7,493	7,482	5	..	6
		Rented	406	401	2	..	3

E—II TENURE STATUS OF SAMPLE CENSUS HOUSEHOLDS LIVING IN CENSUS HOUSES USED WHOLLY OR PARTLY AS DWELLING

(*Based on* 20% *sample*)

State/District/Tahsil/City/Town with population of 50,000 or more	Total Rural Urban	Tenure status	Total No. of Households	Households in Census Houses used as—			
				Dwelling	Shop-*cum*-dwelling	Workshop-*cum*-dwelling	Dwelling with other uses
1	2	3	4	5	6	7	8
	R	**Total**	**7,321**	**7,312**	**6**	..	**3**
		Owned	7,137	7,133	4	..	..
		Rented	184	179	2	..	3
	U	**Total**	**578**	**571**	**1**	..	**6**
		Owned	356	349	1	..	6
		Rented	222	222	..	..	..
Mathura	T	**Total**	**14,174**	**14,118**	**14**	..	**42**
		Owned	10,657	10,649	5	..	3
		Rented	3,517	3,469	9	..	39
	R	**Total**	**7,896**	**7,894**	..	..	**2**
		Owned	7,667	7,666	..	..	1
		Rented	229	228	..	..	1
	U	**Total**	**6,278**	**6,224**	**14**	..	**40**
		Owned	2,990	2,983	5	..	2
		Rented	3,288	3,241	9	..	38
Mathura M. B.		**Total**	**4,463**	**4,452**	**10**	..	**1**
		Owned	2,100	2,096	4	..	..
		Rented	2,363	2,356	6	..	1
*Mat	T	**Total**	**8,305**	**8,294**	**3**	**8**	..
		Owned	8,209	8,200	3	6	..
		Rented	96	94	..	2	..
	R	**Total**	**8,305**	**8,294**	**3**	**8**	..
		Owned	8,209	8,200	3	6	..
		Rented	96	94	..	2	..
Sadabad	T	**Total**	**9,016**	**9,011**	**2**	**3**	..
		Owned	8,846	8,841	2	3	..
		Rented	170	170	..	..	..
	R	**Total**	**8,793**	**8,788**	**2**	**3**	..
		Owned	8,669	8,664	2	3	..
		Rented	124	124	..	..	..
	U	**Total**	**223**	**223**	..	..	..
		Owned	177	177	..	..	..
		Rented	46	46	..	..	..
22 **Agra District**	T	**Total**	**65,013**	**64,861**	**67**	**54**	**31**
		Owned	52,513	52,470	18	16	9
		Rented	12,500	12,391	49	38	22
	R	**Total**	**42,818**	**42,804**	**6**	**1**	**7**
		Owned	41,904	41,891	6	1	6
		Rented	914	913	..	..	1
	U	**Total**	**22,195**	**22,057**	**61**	**53**	**24**
		Owned	10,609	10,579	12	15	3
		Rented	11,586	11,478	49	38	21
Kiraoli	T	**Total**	**6,467**	**6,461**	**1**	**1**	**4**
		Owned	6,217	6,212	1	1	3
		Rented	250	249	..	..	1
	R	**Total**	**6,094**	**6,089**	**1**	..	**4**
		Owned	5,917	5,913	1	..	3
		Rented	177	176	..	..	1
	U	**Total**	**373**	**372**	..	**1**	..
		Owned	300	299	..	1	..
		Rented	73	73	..	..	..

E—II TENURE STATUS OF SAMPLE CENSUS HOUSEHOLDS LIVING IN CENSUS HOUSES USED WHOLLY OR PARTLY AS DWELLING

(Based on 20% sample)

State/District/Tahsil/City/ Town with population of 50,000 or more	Total Rural Urban	Tenure status	Total No. of households	Households in Census Houses used as—			
				Dwelling	Shop-*cum*-dwelling	Workshop-*cum*-dwelling	Dwelling with other uses
1	2	3	4	5	6	7	8
*Kheragarh	T	**Total**	**5,983**	**5,978**	**2**	..	**3**
		Owned	5,873	5,868	2	..	3
		Rented	110	110	..	..	..
	R	**Total**	**5,983**	**5,978**	**2**	..	**3**
		Owned	5,873	5,868	2	..	3
		Rented	110	110	..	..	..
Agra	T	**Total**	**22,474**	**22,377**	**36**	**37**	**24**
		Owned	13,686	13,661	9	13	3
		Rented	8,788	8,716	27	24	21
	R	**Total**	**5,474**	**5,473**	**1**	..	..
		Owned	5,374	5,373	1	..	..
		Rented	100	100	..	..	..
	U	**Total**	**17,000**	**16,904**	**35**	**37**	**24**
		Owned	8,312	8,288	8	13	3
		Rented	8,688	8,616	27	24	21
Agra M. C.		**Total**	**15,643**	**15,547**	**35**	**37**	**24**
		Owned	7,968	7,944	8	13	3
		Rented	7,675	7,603	27	24	21
Etmadpur	T	**Total**	**8,805**	**8,802**	**2**	**1**	..
		Owned	7,890	7,889	1	..	..
		Rented	915	913	1	1	..
	R	**Total**	**7,914**	**7,913**	**1**	..	..
		Owned	7,730	7,729	1	..	..
		Rented	184	184	..	..	..
	U	**Total**	**891**	**889**	**1**	**1**	..
		Owned	160	160	..	..	..
		Rented	731	729	1	1	..
Firozabad	T	**Total**	**9,379**	**9,351**	**17**	**11**	..
		Owned	7,193	7,188	3	2	..
		Rented	2,186	2,163	14	9	..
	R	**Total**	**5,901**	**5,900**	..	1	..
		Owned	5,699	5,698	..	1	..
		Rented	202	202	..	..	..
	U	**Total**	**3,478**	**3,451**	**17**	**10**	..
		Owned	1,494	1,490	3	1	..
		Rented	1,984	1,961	14	9	..
Firozabad M. B.		**Total**	**3,478**	**3,451**	**17**	**10**	..
		Owned	1,494	1,490	3	1	..
		Rented	1,984	1,961	14	9	..
Fatehabad	T	**Total**	**5,753**	**5,741**	**8**	**4**	..
		Owned	5,624	5,623	1	..	..
		Rented	129	118	7	4	..
	R	**Total**	**5,300**	**5,300**	..	..	..
		Owned	5,281	5,281	..	..	..
		Rented	19	19	..	..	..
	U	**Total**	**453**	**441**	**8**	**4**	..
		Owned	343	342	1	..	..
		Rented	110	99	7	4	..
*Bah	T	**Total**	**6,152**	**6,151**	**1**	..	..
		Owned	6,030	6,029	1	..	..
		Rented	122	122	..	..	..

E—II TENURE STATUS OF SAMPLE CENSUS HOUSEHOLDS LIVING IN CENSUS HOUSES USED WHOLLY OR PARTLY AS DWELLING

(*Based on* 20% *sample*)

State/District/Tahsil/City/Town with population of 50,000 or more	Total Rural Urban	Tenure status	Total No. of households	Households in Census Houses used as—			
				Dwelling	Shop-*cum*-dwelling	Workshop-*cum*-dwelling	Dwelling with other uses
1	2	3	4	5	6	7	8
	R	**Total**	**6,152**	**6,151**	**1**	..	..
		Owned	6,030	6,029	1	..	..
		Rented	122	122	..	..	..
23 **Etah District**	T	**Total**	**49,566**	**49,437**	**9**	**116**	**4**
		Owned	47,651	47,563	6	80	2
		Rented	1,915	1,874	3	36	2
	R	**Total**	**45,138**	**45,130**	**4**	**3**	**1**
		Owned	44,673	44,665	4	3	1
		Rented	465	465	..	..	..
	U	**Total**	**4,428**	**4,307**	**5**	**113**	**3**
		Owned	2,978	2,898	2	77	1
		Rented	1,450	1,409	3	36	2
Kasganj	T	**Total**	**16,558**	**16,524**	**7**	**26**	**1**
		Owned	15,715	15,697	4	14	..
		Rented	843	827	3	12	1
	R	**Total**	**14,532**	**14,530**	**2**	..	..
		Owned	14,366	14,364	2	..	..
		Rented	166	166	..	..	..
	U	**Total**	**2,026**	**1,994**	**5**	**26**	**1**
		Owned	1,349	1,333	2	14	..
		Rented	677	661	3	12	1
Jalesar	T	**Total**	**6,255**	**6,244**	**1**	**10**	..
		Owned	6,088	6,079	1	8	..
		Rented	167	165	..	2	..
	R	**Total**	**5,645**	**5,644**	**1**	..	..
		Owned	5,588	5,587	1	..	..
		Rented	57	57	..	..	..
	U	**Total**	**610**	**600**	..	**10**	..
		Owned	500	492	..	8	..
		Rented	110	108	..	2	..
Etah	T	**Total**	**13,677**	**13,674**	..	2	1
		Owned	13,038	13,035	..	2	1
		Rented	639	639	..	..	..
	R	**Total**	**12,466**	**12,465**	..	1	..
		Owned	12,355	12,354	..	1	..
		Rented	111	111	..	..	..
	U	**Total**	**1,211**	**1,209**	..	1	1
		Owned	683	681	..	1	1
		Rented	528	528	..	..	..
Aliganj	T	**Total**	**13,076**	**12,995**	**1**	**78**	**2**
		Owned	12,810	12,752	1	56	1
		Rented	266	243	..	22	1
	R	**Total**	**12,495**	**12,491**	**1**	**2**	**1**
		Owned	12,364	12,360	1	2	1
		Rented	131	131	..	..	..
	U	**Total**	**581**	**504**	..	**76**	**1**
		Owned	446	392	..	54	..
		Rented	135	112	..	22	1
24 **Mainpuri District**	T	**Total**	**44,215**	**44,125**	**33**	**53**	**4**
		Owned	42,438	42,382	16	38	2
		Rented	1,777	1,743	17	15	2

E—II TENURE STATUS OF SAMPLE CENSUS HOUSEHOLDS LIVING IN CENSUS HOUSES USED WHOLLY OR PARTLY AS DWELLING

(*Based on* 20% *sample*)

State/District/Tahsil/City/ Town with population of 50,000 or more	Total Rural Urban	Tenure status	Total No. of households	Households in Census Houses used as—			
				Dwelling	Shop-*cum*-dwelling	Workshop-*cum*-dwelling	Dwelling with other uses
1	2	3	4	5	6	7	8
	R	**Total**	**40,832**	**40,813**	**7**	**8**	**4**
		Owned	40,290	40,274	6	8	2
		Rented	542	539	1	..	2
	U	**Total**	**3,383**	**3,312**	**26**	**45**	..
		Owned	2,148	2,108	10	30	..
		Rented	1,235	1,204	16	15	..
*Jasrana	**T**	**Total**	**7,593**	**7,589**	**1**	**1**	**2**
		Owned	7,500	7,498	1	1	..
		Rented	93	91	..	..	2
	R	**Total**	**7,593**	**7,589**	**1**	**1**	**2**
		Owned	7,500	7,498	1	1	..
		Rented	93	91	..	..	2
Shikohabad	**T**	**Total**	**8,993**	**8,942**	**11**	**39**	**1**
		Owned	8,420	8,384	6	29	1
		Rented	573	558	5	10	..
	R	**Total**	**7,853**	**7,850**	**1**	**1**	**1**
		Owned	7,710	7,707	1	1	1
		Rented	143	143	..	..	..
	U	**Total**	**1,140**	**1,092**	**10**	**38**	..
		Owned	710	677	5	28	..
		Rented	430	415	5	10	..
Karhal	**T**	**Total**	**5,133**	**5,133**	..	..	..
		Owned	5,038	5,038	..	..	..
		Rented	95	95	..	..	..
	R	**Total**	**4,825**	**4,825**	..	..	..
		Owned	4,805	4,805	..	..	..
		Rented	20	20	..	..	..
	U	**Total**	**308**	**308**	..	..	..
		Owned	233	233	..	..	..
		Rented	75	75	..	..	..
Mainpuri	**T**	**Total**	**9,975**	**9,947**	**20**	**8**	..
		Owned	9,178	9,167	8	3	..
		Rented	797	780	12	5	..
	R	**Total**	**8,357**	**8,352**	**4**	**1**	..
		Owned	8,215	8,211	3	1	..
		Rented	142	141	1	..	..
	U	**Total**	**1,618**	**1,595**	**16**	**7**	..
		Owned	963	956	5	2	..
		Rented	655	639	11	5	..
Bhongaon	**T**	**Total**	**12,521**	**12,514**	**1**	**5**	**1**
		Owned	12,302	12,295	1	5	1
		Rented	219	219	..	..	..
	R	**Total**	**12,204**	**12,197**	**1**	**5**	**1**
		Owned	12,060	12,053	1	5	1
		Rented	144	144	..	..	
	U	**Total**	**317**	**317**	..	..	..
		Owned	242	242	..	..	..
		Rented	75	75	..	..	..
25 **Farrukhabad District**	**T**	**Total**	**47,735**	**47,693**	**11**	**29**	**2**
		Owned	45,368	45,326	11	29	2
		Rented	2,367	2,367	..	..	..

E—II TENURE STATUS OF SAMPLE CENSUS HOUSEHOLDS LIVING IN CENSUS HOUSES USED WHOLLE OR PARTLY AS DWELLING

(Based on 20% sample)

State/District/Tahsil/City/Town with population of 50,000 or more	Total Rural Urban	Tenure status	Total No. of households	Households in Census Houses used as—			
				Dwelling	Shop-*cum*-dwelling	Workshop-*cum*-dwelling	Dwelling with other uses
1	2	3	4	5	6	7	8
	R	**Total**	**42,277**	**42,238**	**11**	28	..
		Owned	41,659	41,620	11	28	..
		Rented	618	618	..	..	..
	U	**Total**	**5,458**	**5,455**	..	**1**	**2**
		Owned	3,709	3,706	..	1	2
		Rented	1,749	1,749	..	..	..
Kaimganj	T	**Total**	**8,768**	**8,768**	..	..	..
		Owned	8,539	8,539	..	..	..
		Rented	229	229	..	..	..
	R	**Total**	**8,282**	**8,282**	..	..	..
		Owned	8,223	8,223	..	..	..
		Rented	59	59	..	..	..
	U	**Total**	**486**	**486**	..	..	..
		Owned	316	316	..	..	..
		Rented	170	170	..	..	..
Farrukhabad	T	**Total**	**16,909**	**16,899**	**7**	**1**	**2**
		Owned	15,526	15,516	7	1	2
		Rented	1,383	1,383	..	..	..
	R	**Total**	**13,320**	**13,313**	**7**	..	..
		Owned	13,144	13,137	7	..	..
		Rented	176	176	..	..	..
	U	**Total**	**3,589**	**3,586**	..	**1**	**2**
		Owned	2,382	2,379	..	1	2
		Rented	1,207	1,207	..	..	..
Farrukhabad-*cum*-Fatehgarh M. B.		**Total**	**3,375**	**3,372**	..	**1**	**2**
		Owned	2,276	2,273	..	1	2
		Rented	1,099	1,099	..	..	..
Chhibramau	T	**Total**	**10,973**	**10,968**	**4**	**1**	..
		Owned	10,596	10,591	4	1	..
		Rented	377	377	..	..	..
	R	**Total**	**10,502**	**10,497**	**4**	**1**	..
		Owned	10,255	10,250	4	1	..
		Rented	247	247	..	..	..
	U	**Total**	**471**	**471**	..	..	..
		Owned	341	341	..	..	..
		Rented	130	130	..	..	..
Kannauj	T	**Total**	**11,085**	**11,058**	..	**27**	..
		Owned	10,707	10,680	..	27	..
		Rented	378	378	..	..	..
	R	**Total**	**10,173**	**10,146**	..	**27**	..
		Owned	10,037	10,010	..	27	..
		Rented	136	136	..	..	..
	U	**Total**	912	912	..	..	..
		Owned	670	670	..	..	..
		Rented	242	242	..	..	..
26 **Etawah District**	T	**Total**	**43,015**	**42,737**	**76**	**161**	**41**
		Owned	40,608	40,401	53	131	23
		Rented	2,407	2,336	23	30	18
	R	**Total**	**38,943**	**38,769**	**61**	**84**	**29**
		Owned	38,160	38,019	48	75	18
		Rented	783	750	13	9	11

E—II TENURE STATUS OF SAMPLE CENSUS HOUSEHOLDS LIVING IN CENSUS HOUSES USED WHOLLY OR PARTLY AS DWELLING

(Based on 20% sample)

State/District/Tahsil/City/Town with population of 50000 or more	Total Rural Urban	Tenure status	Total No. of households	Households in Census Houses used as— Dwelling	Shop-*cum*-dwelling	Workshop-*cum*-dwelling	Dwelling with other uses
1	2	3	4	5	6	7	8
	U	**Total**	**4,072**	**3,968**	**15**	**77**	**12**
		Owned	2,448	2,382	5	56	5
		Rented	1,624	1,586	10	21	7
Etawah	T	**Total**	**12,227**	**12,095**	**27**	**84**	**21**
		Owned	11,003	10,910	15	70	8
		Rented	1,224	1,185	12	14	13
	R	**Total**	**9,275**	**9,226**	**20**	**16**	**13**
		Owned	9,149	9,116	14	14	5
		Rented	126	110	6	2	8
	U	**Total**	**2,952**	**2,869**	**7**	**68**	**8**
		Owned	1,854	1,794	1	56	3
		Rented	1,098	1,075	6	12	5
Etawah M. B.		**Total**	**2,612**	**2,563**	**2**	**40**	**7**
		Owned	1,613	1,575	..	35	3
		Rented	999	988	2	5	4
Bharthana	T	**Total**	**10,183**	**10,169**	**7**	**5**	**2**
		Owned	9,740	9,732	4	2	2
		Rented	443	437	3	3	..
	R	**Total**	**9,721**	**9,714**	**3**	**2**	**2**
		Owned	9,523	9,518	1	2	2
		Rented	198	196	2	..	..
	U	**Total**	**462**	**455**	**4**	**3**	..
		Owned	217	214	3	..	..
		Rented	245	241	1	3	..
*Bidhuna	T	**Total**	**9,949**	**9,911**	**6**	**29**	**3**
		Owned	9,732	9,703	4	24	1
		Rented	217	208	2	5	2
	R	**Total**	**9,949**	**9,911**	**6**	**29**	**3**
		Owned	9,732	9,703	4	24	1
		Rented	217	208	2	5	2
Auraiya	T	**Total**	**10,656**	**10,562**	**36**	**43**	**15**
		Owned	10,133	10,056	30	35	12
		Rented	523	506	6	8	3
	R	**Total**	**9,998**	**9,918**	**32**	**37**	**11**
		Owned	9,756	9,682	29	35	10
		Rented	242	236	3	2	1
	U	**Total**	**658**	**644**	**4**	**6**	**4**
		Owned	377	374	1	..	2
		Rented	281	270	3	6	2
27 **Kanpur District**	T	**Total**	**90,241**	**90,158**	**34**	**43**	**6**
		Owned	56,605	56,579	9	11	6
		Rented	33,636	33,579	25	32	..
	R	**Total**	**52,456**	**52,433**	**10**	**11**	**2**
		Owned	51,688	51,669	6	11	2
		Rented	768	764	4	..	..
	U	**Total**	**37,785**	**37,725**	**24**	**32**	**4**
		Owned	4,917	4,910	3	..	4
		Rented	32,868	32,815	21	32	..
*Bilhaur	T	**Total**	**9,433**	**9,422**	..	**11**	..
		Owned	9,299	9,288	..	11	..
		Rented	134	134	..	..	..

E—II TENURE STATUS OF SAMPLE CENSUS HOUSEHOLDS LIVING IN CENSUS HOUSES USED WHOLLY OR PARTLY AS DWELLING

(*Based on* 20% *sample*)

State/District/Tahsil/City/Town with population of 50,000 or more	Total Rural Urban	Tenure status	Total No. of households	Households in Census Houses used as—			
				Dwelling	Shop-*cum*-dwelling	Workshop-*cum*-dwelling	Dwelling with other uses
1	2	3	4	5	6	7	8
	R	**Total**	**9,433**	**9,422**	..	**11**	..
		Owned	9,299	9,288	..	11	..
		Rented	134	134	..	..	..
*Derapur	T	**Total**	**9,395**	**9,392**	**1**	..	**2**
		Owned	9,292	9,289	1	..	2
		Rented	103	103	..	..	..
	R	**Total**	**9,395**	**9,392**	**1**	..	**2**
		Owned	9,292	9,289	1	..	2
		Rented	103	103	..	..	..
*Bhognipur	T	**Total**	**8,135**	**8,131**	**4**	..	..
		Owned	7,913	7,912	1	..	..
		Rented	222	219	3	..	..
	R	**Total**	**8,135**	**8,131**	**4**	..	..
		Owned	7,913	7,912	1	..	..
		Rented	222	219	3	..	..
*Akbarpur	T	**Total**	**8,661**	**8,661**	..	..	..
		Owned	8,548	8,548	..	..	..
		Rented	113	113	..	..	..
	R	**Total**	**8,661**	**8,661**	..	..	..
		Owned	8,548	8,548	..	..	..
		Rented	113	113	..	..	..
Kanpur	T	**Total**	**45,136**	**45,076**	**24**	**32**	**4**
		Owned	12,209	12,202	3	..	4
		Rented	32,927	32,874	21	32	..
	R	**Total**	**7,351**	**7,351**	..	..	..
		Owned	7,292	7,292	..	..	..
		Rented	59	59	..	..	..
	U	**Total**	**37,785**	**37,725**	**24**	**32**	**4**
		Owned	4,917	4,910	3	..	4
		Rented	32,868	32,815	21	32	..
Kanpur M. C. and Rly. Colonies		**Total**	**35,233**	**35,175**	**23**	**32**	**3**
		Owned	4,533	4,527	3	..	3
		Rented	30,700	30,648	20	32	..
Kanpur Cantt., Armapur Estate and Chakeri *Aerodrome*		**Total**	**2,552**	**2,550**	**1**	..	**1**
		Owned	384	383	..	..	1
		Rented	2,168	2,167	1	..	..
*Ghatampur	T	**Total**	**9,481**	**9,476**	**5**	..	..
		Owned	9,344	9,340	4	..	..
		Rented	137	136	1	..	..
	R	**Total**	**9,481**	**9,476**	**5**	..	..
		Owned	9,344	9,340	4	..	..
		Rented	137	136	1	..	..
28 **Fatehpur District**	T	**Total**	**42,329**	**42,298**	**18**	**7**	**6**
		Owned	40,924	40,914	6	4	..
		Rented	1,405	1,384	12	3	6
	R	**Total**	**40,631**	**40,605**	**15**	**5**	**6**
		Owned	39,812	39,803	6	3	..
		Rented	819	802	9	2	6
	U	**Total**	**1,698**	**1,693**	3	**2**	..
		Owned	1,112	1,111	..	1	..
		Rented	586	582	3	1	..

E—II TENURE STATUS OF SAMPLE CENSUS HOUSEHOLDS LIVING IN CENSUS HOUSES USED WHOLLY OR PARTLY AS DWELLING

(*Based on* 20% *sample*)

State/District/Tahsil/City/ Town with population of 50,000 or more	Total Rural Urban	Tenure status	Total No. of households	Households in Census Houses used as—			
				Dwelling	Shop-*cum*-dwelling	Workshop-*cum*-dwelling	Dwelling with other uses
1	2	3	4	5	6	7	8
Bindki	T	**Total**	**12,622**	**12,616**	**5**	**1**	..
		Owned	12,216	12,215	..	1	..
		Rented	406	401	5	..	..
	R	**Total**	**12,038**	**12,032**	**5**	**1**	..
		Owned	11,827	11,826	..	1	..
		Rented	211	206	5	..	..
	U	**Total**	**584**	**584**	..	..	..
		Owned	389	389	..	..	..
		Rented	195	195	..	..	..
Fatehpur	T	**Total**	**16,669**	**16,651**	**7**	**5**	**6**
		Owned	15,853	15,848	2	3	..
		Rented	816	803	5	2	6
	R	**Total**	**15,555**	**15,542**	**4**	**3**	**6**
		Owned	15,130	15,126	2	2	..
		Rented	425	416	2	1	6
	U	**Total**	**1,114**	**1,109**	**3**	**2**	..
		Owned	723	722	..	1	..
		Rented	391	387	3	1	..
*Khaga	T	**Total**	**13,038**	**13,031**	**6**	**1**	..
		Owned	12,855	12,851	4	..	..
		Rented	183	180	2	1	..
	R	**Total**	**13,038**	**13,031**	**6**	**1**	..
		Owned	12,855	12,851	4	..	..
		Rented	183	180	2	1	..
29 Allahabad District	T	**Total**	**93,304**	**93,154**	**54**	**44**	**52**
		Owned	83,030	82,912	29	37	52
		Rented	10,274	10,242	25	7	..
	R	**Total**	**76,420**	**76,302**	**29**	**37**	**52**
		Owned	75,570	75,462	22	34	52
		Rented	850	840	7	3	..
	U	**Total**	**16,884**	**16,852**	**25**	**7**	..
		Owned	7,460	7,450	7	3	..
		Rented	9,424	9,402	18	4	..
*Sirathu	T	**Total**	**7,487**	**7,487**	..	..	..
		Owned	7,378	7,378	..	..	..
		Rented	109	109	..	..	..
	R	**Total**	**7,487**	**7,487**	..	..	..
		Owned	7,378	7,378	..	..	..
		Rented	109	109	..	..	..
*Manjhanpur	T	**Total**	**7,962**	**7,956**	..	6	..
		Owned	7,929	7,923	..	6	..
		Rented	33	33	..	..	..
	R	**Total**	**7,962**	**7,956**	..	6	..
		Owned	7,929	7,923	..	6	..
		Rented	33	33	..	..	..
Chail	T	**Total**	**25,522**	**25,484**	**27**	**10**	**1**
		Owned	15,955	15,939	9	6	1
		Rented	9,567	9,545	18	4	..
	R	**Total**	**9,127**	**9,121**	**2**	**3**	**1**
		Owned	8,957	8,951	2	3	1
		Rented	170	170	..	..	..

E—II TENURE STATUS OF SAMPLE CENSUS HOUSEHOLDS LIVING IN CENSUS HOUSES USED WHOLLY OR PARTLY AS DWELLING

(Based on 20% sample)

State/District/Tahsil/City/Town with population of 50,000 or more	Total Rural Urban	Tenure status	Total No. of households	Households in Census Houses used as— Dwelling	Shop-*cum*-dwelling	Workshop-*cum*-dwelling	Dwelling with other uses
1	2	3	4	5	6	7	8
	U	**Total**	**16,395**	**16,363**	**25**	**7**	..
		Owned	6,998	6,988	7	3	..
		Rented	9,397	9,375	18	4	..
Allahabad M. C. and Subedarganj Rly. Colony		**Total**	**15,981**	**15,949**	**25**	**7**	..
		Owned	6,810	6,800	7	3	..
		Rented	9,171	9,149	18	4	..
Soraon	T	**Total**	**10,681**	**10,666**	**2**	**13**	..
		Owned	10,598	10,583	2	13	..
		Rented	83	83	..	..	..
	R	**Total**	**10,443**	**10,428**	**2**	**13**	..
		Owned	10,366	10,351	2	13	..
		Rented	77	77	..	..	..
	U	**Total**	**238**	**238**	..	..	..
		Owned	232	232	..	..	..
		Rented	6	6	..	..	..
Phulpur	T	**Total**	**10,093**	**10,075**	**10**	**5**	**3**
		Owned	10,017	9,999	10	5	3
		Rented	76	76	..	..	..
	R	**Total**	**9,842**	**9,824**	**10**	**5**	**3**
		Owned	9,787	9,769	10	5	3
		Rented	55	55	..	..	..
	U	**Total**	**251**	**251**	..	..	..
		Owned	230	230	..	..	..
		Rented	21	21	..	..	..
*Handia	T	**Total**	**10,321**	**10,320**	..	**1**	..
		Owned	10,289	10,288	..	1	..
		Rented	32	32	..	..	..
	R	**Total**	**10,321**	**10,320**	..	**1**	..
		Owned	10,289	10,288	..	1	..
		Rented	32	32	..	..	..
*Karchhana	T	**Total**	**11,213**	**11,152**	**12**	**2**	**47**
		Owned	10,944	10,890	5	2	47
		Rented	269	262	7	..	..
	R	**Total**	**11,213**	**11,152**	**12**	**2**	**47**
		Owned	10,944	10,890	5	2	47
		Rented	269	262	7	..	..
*Meja	T	**Total**	**10,025**	**10,014**	**3**	**7**	**1**
		Owned	9,920	9,912	3	4	1
		Rented	105	102	..	3	..
	R	**Total**	**10,025**	**10,014**	**3**	**7**	**1**
		Owned	9,920	9,912	3	4	1
		Rented	105	102	..	3	..
30 **Jhansi District**	T	**Total**	**42,901**	**42,700**	**25**	**147**	**29**
		Owned	38,243	38,059	13	142	29
		Rented	4,658	4,641	12	5	..
	R	**Total**	**33,846**	**33,726**	**11**	**80**	**29**
		Owned	33,222	33,104	10	79	29
		Rented	624	622	1	1	..
	U	**Total**	**9,055**	**8,974**	**14**	**67**	..
		Owned	5,021	4,955	3	63	..
		Rented	4,034	4,019	11	4	..

E—II TENURE STATUS OF SAMPLE CENSUS HOUSEHOLDS LIVING IN CENSUS HOUSES USED WHOLLY OR PARTLY AS DWELLING

(Based on 20% sample)

State/District/Tahsil/City/ Town with population of 50,000 or more	Total Rural Urban	Tenure status	Total No. of households	Households in Census Houses used as—			
				Dwelling	Shop-*cum*-dwelling	Workshop-*cum*-dwelling	Dwelling with other uses
1	2	3	4	5	6	7	8
Moth	T	**Total**	**5,098**	**5,095**	**1**	**2**	..
		Owned	4,948	4,945	1	2	..
		Rented	150	150	..	..	..
	R	**Total**	**4,499**	**4,497**	**1**	**1**	..
		Owned	4,415	4,413	1	1	..
		Rented	84	84	..	..	..
	U	**Total**	**599**	**598**	..	**1**	..
		Owned	533	532	..	1	..
		Rented	66	66	..	..	..
*Garautha	T	**Total**	**5,197**	**5,180**	**9**	**8**	..
		Owned	5,161	5,145	8	8	..
		Rented	36	35	1	..	..
	R	**Total**	**5,197**	**5,180**	**9**	**8**	..
		Owned	5,161	5,145	8	8	..
		Rented	36	35	1	..	..
Mauranipur	T	**Total**	**5,784**	**5,655**	**2**	**111**	**16**
		Owned	5,554	5,429	2	107	16
		Rented	230	226	..	4	..
	R	**Total**	**4,831**	**4,770**	..	**45**	**16**
		Owned	4,746	4,685	..	45	16
		Rented	85	85	..	..	..
	U	**Total**	**953**	**885**	**2**	**66**	..
		Owned	808	744	2	62	..
		Rented	145	141	..	4	..
Jhansi	T	**Total**	**11,270**	**11,258**	**11**	..	**1**
		Owned	7,601	7,600	..	..	1
		Rented	3,669	3,658	11	..	..
	R	**Total**	**4,798**	**4,797**	..	..	**1**
		Owned	4,595	4,594	..	..	1
		Rented	203	203	..	..	..
	U	**Total**	**6,472**	**6,461**	**11**	..	..
		Owned	3,006	3,006	..	..	..
		Rented	3,466	3,455	11	..	..
Jhansi M. B.		**Total**	**5,491**	**5,480**	**11**	..	..
		Owned	2,661	2,661	..	..	..
		Rented	2,830	2,819	11	..	..
Lalitpur	T	**Total**	**9,358**	**9,357**	**1**	..	..
		Owned	8,864	8,863	1	..	..
		Rented	494	494	..	..	..
	R	**Total**	**8,327**	**8,327**	..	..	..
		Owned	8,190	8,190	..	..	..
		Rented	137	137	..	..	..
	U	**Total**	**1,031**	**1,030**	**1**	..	..
		Owned	674	673	1	..	..
		Rented	357	357	..	..	..
*Mahroni	T	**Total**	**6,194**	**6,155**	**1**	**26**	**12**
		Owned	6,115	6,077	1	25	12
		Rented	79	78	..	1	..
	R	**Total**	**6,194**	**6,155**	**1**	**26**	**12**
		Owned	6,115	6,077	1	25	12
		Rented	79	78	..	1	..

E—II TENURE STATUS OF SAMPLE CENSUS HOUSEHOLDS LIVING IN CENSUS HOUSES USED WHOLLY OR PARTLY AS DWELLING

(Based on 20% sample)

State/District/Tahsil/City/ Town with population of 50,000 or more	Total Rural Urban	Tenure status	Total No. of households	Households in Census Houses used as—			
				Dwelling	Shop-*cum*-dwelling	Workshop-*cum*-dwelling	Dwelling with other uses
1	2	3	4	5	6	7	8
31 Jalaun District	**T**	**Total**	**24,587**	**24,558**	**5**	**24**	..
		Owned	23,380	23,353	4	23	..
		Rented	1,207	1,205	1	1	..
	R	**Total**	**21,310**	**21,288**	**5**	**17**	..
		Owned	21,008	20,988	4	16	..
		Rented	302	300	1	1	..
	U	**Total**	**3,277**	**3,270**	..	7	..
		Owned	2,372	2,365	..	7	..
		Rented	905	905	..	..	..
Jalaun	**T**	**Total**	**9,016**	**9,002**	**3**	**11**	..
		Owned	8,811	8,798	2	11	..
		Rented	205	204	1	..	..
	R	**Total**	**8,477**	**8,465**	**3**	**9**	..
		Owned	8,371	8,360	2	9	..
		Rented	106	105	1	..	..
	U	**Total**	**539**	**537**	..	**2**	..
		Owned	440	438	..	2	..
		Rented	99	99	..	..	..
Konch	**T**	**Total**	**5,637**	**5,626**	..	**11**	..
		Owned	5,466	5,455	..	11	..
		Rented	171	171	..	..	..
	R	**Total**	**4,843**	**4,837**	..	**6**	..
		Owned	4,767	4,761	..	6	..
		Rented	76	76	..	..	..
	U	**Total**	**794**	**789**	..	**5**	..
		Owned	699	694	..	5	..
		Rented	95	95	..	..	..
Orai	**T**	**Total**	**4,626**	**4,626**	..	..	..
		Owned	3,976	3,976	..	..	..
		Rented	650	650	..	..	..
	R	**Total**	**3,296**	**3,296**	..	..	..
		Owned	3,220	3,220	..	..	..
		Rented	76	76	..	..	..
	U	**Total**	**1,330**	**1,330**	..	..	..
		Owned	756	756	..	..	..
		Rented	574	574	..	..	..
Kalpi	**T**	**Total**	**5,308**	**5,304**	**2**	**2**	..
		Owned	5,127	5,124	2	1	..
		Rented	181	180	..	1	..
	R	**Total**	**4,694**	**4,690**	**2**	**2**	..
		Owned	4,650	4,647	2	1	..
		Rented	44	43	..	1	..
	U	**Total**	**614**	**614**	..	..	..
		Owned	477	477	..	..	..
		Rented	137	137	..	..	..
32 Hamirpur District	**T**	**Total**	**32,178**	**32,118**	**5**	**52**	**3**
		Owned	31,106	31,049	3	51	3
		Rented	1,072	1,069	2	1	..
	R	**Total**	**29,411**	**29,351**	**5**	**52**	**3**
		Owned	28,912	28,855	3	51	3
		Rented	499	496	2	1	..

E—II TENURE STATUS OF SAMPLE CENSUS HOUSEHOLDS LIVING IN CENSUS HOUSES USED WHOLLY OR PARTLY AS DWELLING

(Based on 20% sample)

State /District/Tahsil/City/ Town with population of 50,000 or more	Total Rural Urban	Tenure status	Total No. of households	Households in Census Houses used as—			
				Dwelling	Shop-*cum*-dwelling	Workshop-*cum*-dwelling	Dwelling with other uses
1	2	3	4	5	6	7	8
	U	**Total**	**2,767**	**2,767**	..	..	..
		Owned	2,194	2,194	..	..	..
		Rented	573	573	..	..	..
Rath	T	**Total**	**7,414**	**7,395**	**3**	**13**	**3**
		Owned	7,265	7,247	2	13	3
		Rented	149	148	1	..	..
	R	**Total**	**6,747**	**6,728**	**3**	**13**	**3**
		Owned	6,672	6,654	2	13	3
		Rented	75	74	1	..	..
	U	**Total**	**667**	**667**	..	..	..
		Owned	593	593	..	..	..
		Rented	74	74	..	..	..
Hamirpur	T	**Total**	**4,907**	**4,907**	..	..	..
		Owned	4,686	4,686	..	..	..
		Rented	221	221	..	..	..
	R	**Total**	**4,446**	**4,446**	..	..	..
		Owned	4,384	4,384	..	..	..
		Rented	62	62	..	..	..
	U	**Total**	**461**	**461**	..	..	..
		Owned	302	302	..	..	..
		Rented	159	159	..	..	..
*Maudaha	T	**Total**	**7,120**	**7,119**	**1**	..	..
		Owned	6,915	6,914	1	..	..
		Rented	205	205	..	..	..
	R	**Total**	**7,120**	**7,119**	**1**	..	..
		Owned	6,915	6,914	1	..	..
		Rented	205	205	..	..	..
Charkhari	T	**Total**	**5,836**	**5,836**	..	..	..
		Owned	5,710	5,710	..	..	..
		Rented	126	126	..	..	..
	R	**Total**	**5,250**	**5,250**	..	..	..
		Owned	5,173	5,173	..	..	..
		Rented	77	77	..	..	..
	U	**Total**	**586**	**586**	..	..	..
		Owned	537	537	..	..	..
		Rented	49	49	..	..	..
Mahoba	T	**Total**	**6,901**	**6,861**	**1**	**39**	..
		Owned	6,530	6,492	..	38	..
		Rented	371	369	1	1	..
	R	**Total**	**5,848**	**5,808**	**1**	**39**	..
		Owned	5,768	5,730	..	38	..
		Rented	80	78	1	1	..
	U	**Total**	**1,053**	**1,053**	..	..	..
		Owned	762	762	..	..	..
		Rented	291	291	..	..	..
33 **Banda District**	T	**Total**	**37,227**	**37,092**	**57**	**65**	**13**
		Owned	35,304	35,202	39	61	2
		Rented	1,923	1,890	18	4	11
	R	**Total**	**35,020**	**34,978**	**18**	**24**	..
		Owned	33,860	33,819	17	24	..
		Rented	1,160	1,159	1	..	..

E—II TENURE STATUS OF SAMPLE CENSUS HOUSEHOLDS LIVING IN CENSUS HOUSES USED WHOLLY OR PARTLY AS DWELLING

(Based on 20% sample)

State/District/Tahsil/City/Town with population of 50,000 or more	Total Rural Urban	Tenure status	Total No. of households	Households in Census Houses used as—			
				Dwelling	Shop-*cum*-dwelling	Workshop-*cum*-dwelling	Dwelling with other uses
1	2	3	4	5	6	7	8
	U	**Total**	**2,207**	**2,114**	**39**	**41**	**13**
		Owned	1,444	1,383	22	37	2
		Rented	763	731	17	4	11
Banda	T	**Total**	**8,921**	**8,882**	**15**	**14**	**10**
		Owned	8,163	8,139	9	13	2
		Rented	758	743	6	1	8
	R	**Total**	**7,371**	**7,359**	**4**	**8**	..
		Owned	7,185	7,173	4	8	..
		Rented	186	186	..	..	..
	U	**Total**	**1,550**	**1,523**	**11**	**6**	**10**
		Owned	978	966	5	5	2
		Rented	572	557	6	1	8
*Baberu	T	**Total**	**8,677**	**8,672**	**5**	..	..
		Owned	8,527	8,523	4	..	..
		Rented	150	149	1	..	..
	R	**Total**	**8,677**	**8,672**	**5**	..	..
		Owned	8,527	8,523	4	..	..
		Rented	150	149	1	..	..
*Naraini	T	**Total**	**7,496**	**7,492**	**1**	**3**	..
		Owned	6,953	6,949	1	3	..
		Rented	543	543	..	..	..
	R	**Total**	**7,496**	**7,492**	1	3	..
		Owned	6,953	6,949	1	3	..
		Rented	543	543		..	..
Karwi	T	**Total**	**8,531**	**8,462**	**31**	**35**	**3**
		Owned	8,170	8,118	20	32	..
		Rented	361	344	11	3	3
	R	**Total**	**7,874**	**7,871**	**3**	..	..
		Owned	7,704	7,701	3	..	..
		Rented	170	170	..	..	..
	U	**Total**	**657**	**591**	**28**	**35**	**3**
		Owned	466	417	17	32	..
		Rented	191	174	11	3	3
*Mau	T	**Total**	**3,602**	**3,584**	**5**	**13**	..
		Owned	3,491	3,473	5	13	..
		Rented	111	111	..	..	..
	R	**Total**	**3,602**	**3,584**	**5**	**13**	..
		Owned	3,491	3,473	5	13	..
		Rented	111	111	..	..	..
34 **Kheri District**	T	**Total**	**52,089**	**52,044**	**20**	**23**	**2**
		Owned	50,166	50,130	14	21	1
		Rented	1,923	1,914	6	2	1
	R	**Total**	**49,215**	**49,180**	**16**	**18**	**1**
		Owned	48,477	48,445	13	18	1
		Rented	738	735	3	..	..
	U	**Total**	**2,874**	**2,864**	**4**	**5**	**1**
		Owned	1,689	1,685	1	3	..
		Rented	1,185	1,179	3	2	1
*Nighasan	T	**Total**	**15,965**	**15,954**	**8**	**3**	..
		Owned	15,603	15,595	5	3	..
		Rented	362	359	3	..	..

E—II TENURE STATUS OF SAMPLE CENSUS HOUSEHOLDS LIVING IN CENSUS HOUSES USED WHOLLY OR PARTLY AS DWELLING

(*Based on 20% sample*)

State/District/Tahsil/City/Town with population of 50,000 or more	Total Rural Urban	Tenure status	Total No. of households	Households in Census Houses used as— Dwelling	Shop-*cum*-dwelling	Workshop-*cum*-dwelling	Dwelling with other uses
1	2	3	4	5	6	7	8
	R	**Total**	**15,965**	**15,954**	**8**	**3**	..
		Owned	15,603	15,595	5	3	..
		Rented	362	359	3	..	..
Lakhimpur	T	**Total**	**21,147**	**21,132**	**7**	**8**	..
		Owned	20,145	20,131	6	8	..
		Rented	1,002	1,001	1	..	..
	R	**Total**	**19,410**	**19,397**	**6**	**7**	..
		Owned	19,116	19,103	6	7	..
		Rented	294	294	..	..	..
	U	**Total**	**1,737**	**1,735**	**1**	**1**	..
		Owned	1,029	1,028	..	1	..
		Rented	708	707	1	..	..
Mohamdi	T	**Total**	**14,977**	**14,958**	**5**	**12**	**2**
		Owned	14,418	14,404	3	10	1
		Rented	559	554	2	2	1
	R	**Total**	**13,840**	**13,829**	**2**	**8**	**1**
		Owned	13,758	13,747	2	8	1
		Rented	82	82	..	..	..
	U	**Total**	**1,137**	**1,129**	**3**	**4**	**1**
		Owned	660	657	1	2	..
		Rented	477	472	2	2	1
35 Sitapur District	T	**Total**	**64,435**	**64,238**	**48**	**142**	**7**
		Owned	62,530	62,362	32	134	2
		Rented	1,905	1,876	16	8	5
	R	**Total**	**60,014**	**59,984**	**9**	**19**	**2**
		Owned	59,413	59,386	8	18	1
		Rented	601	598	1	1	1
	U	**Total**	**4,421**	**4,254**	**39**	**123**	**5**
		Owned	3,117	2,976	24	116	1
		Rented	1,304	1,278	15	7	4
Misrikh	T	**Total**	**15,238**	**15,233**	**2**	**2**	**1**
		Owned	14,974	14,969	2	2	1
		Rented	264	264	..	..	..
	R	**Total**	**15,013**	**15,008**	**2**	**2**	**1**
		Owned	14,793	14,788	2	2	1
		Rented	220	220	..	..	..
	U	**Total**	**225**	**225**	..	..	..
		Owned	181	181	..	..	..
		Rented	44	44	..	..	..
Sitapur	T	**Total**	**17,737**	**17,552**	**46**	**134**	**5**
		Owned	16,390	16,233	30	126	1
		Rented	1,347	1,319	16	8	4
	R	**Total**	**14,504**	**14,486**	**7**	**11**	..
		Owned	14,262	14,246	6	10	..
		Rented	242	240	1	1	..
	U	**Total**	**3,233**	**3,066**	**39**	**123**	**5**
		Owned	2,128	1,987	24	116	1
		Rented	1,105	1,079	15	7	4
Sitapur M. B.		**Total**	**2,130**	**2,094**	**24**	**8**	**4**
		Owned	1,077	1,064	10	2	1
		Rented	1,053	1,030	14	6	3

E—II TENURE STATUS OF SAMPLE CENSUS HOUSEHOLDS LIVING IN CENSUS HOUSES USED WHOLLY OR PARTLY AS DWELLING

(Based on 20% sample)

State/District/Tahsil/City/Town with population of 50,000 or more	Total Rural Urban	Tenure status	Total No. of households	Households in Census Houses used as—			
				Dwelling	Shop-*cum*-dwelling	Workshop-*cum*-dwelling	Dwelling with other uses
1	2	3	4	5	6	7	8
Biswan	T	**Total**	**15,459**	**15,452**	..	**6**	**1**
		Owned	15,314	15,308	..	6	..
		Rented	145	144	..	..	1
	R	**Total**	**14,895**	**14,888**	..	**6**	**1**
		Owned	**14,856**	**14,850**	..	6	..
		Rented	39	38	..	..	1
	U	**Total**	**564**	**564**	..	..	..
		Owned	458	458	..	..	..
		Rented	106	106	..	..	..
Sidhauli	T	**Total**	**16,001**	**16,001**	..	..	..
		Owned	15,852	15,852	..	..	..
		Rented	149	149	..	..	..
	R	**Total**	**15,602**	**15,602**	..	..	..
		Owned	15,502	15,502	..	..	..
		Rented	100	100	..	..	..
	U	**Total**	**399**	**399**	..	..	..
		Owned	350	350	..	..	..
		Rented	49	49	..	..	..
36 Hardoi District	T	**Total**	**61,931**	**61,832**	**7**	**89**	**3**
		Owned	**60,495**	**60,402**	**7**	**86**	..
		Rented	**1,436**	**1,430**	..	**3**	**3**
	R	**Total**	**57,364**	**57,297**	**4**	**62**	**1**
		Owned	56,937	56,871	4	62	..
		Rented	427	426	..	..	1
	U	**Total**	**4,567**	**4,535**	**3**	**27**	**2**
		Owned	3,558	3,531	3	24	..
		Rented	1,009	1,004	..	3	2
Shahabad	T	**Total**	**14,363**	**14,342**	**1**	**20**	..
		Owned	14,245	14,224	1	20	..
		Rented	118	118	..	..	..
	R	**Total**	**12,831**	**12,826**	..	**5**	..
		Owned	12,803	12,798	..	5	..
		Rented	28	28	..	..	..
	U	**Total**	**1,532**	**1,516**	**1**	**15**	..
		Owned	1,442	1,426	1	15	..
		Rented	90	90	..	..	..
Hardoi	T	**Total**	**18,123**	**18,112**	**2**	**7**	**2**
		Owned	17,223	17,217	2	4	..
		Rented	900	895	..	3	2
	R	**Total**	**16,618**	**16,618**	..	..	..
		Owned	16,472	16,472	..	..	..
		Rented	146	146	..	..	..
	U	**Total**	**1,505**	**1,494**	**2**	**7**	**2**
		Owned	751	745	2	4	..
		Rented	754	749	..	3	2
Bilgram	T	**Total**	**14,560**	**14,514**	**3**	**43**	..
		Owned	14,379	14,333	3	43	..
		Rented	181	181	..	..	..
	R	**Total**	**13,692**	**13,651**	**3**	**38**	..
		Owned	13,601	13,560	3	38	..
		Rented	91	91	..	..	..

E—II TENURE STATUS OF SAMPLE CENSUS HOUSEHOLDS LIVING IN CENSUS HOUSES USED WHOLLY OR PARTLY AS DWELLING

(Based on 20% sample)

State/District/Tahsil/City/Town with population of 50,000 or more	Total Rural Urban	Tenure status	Total No. of households	Households in Census Houses used as—			
				Dwelling	Shop-*cum*-dwelling	Workshop-*cum*-dwelling	Dwelling with other uses
1	2	3	4	5	6	7	8
	U	**Total**	**868**	**863**	..	**5**	..
		Owned	778	773	..	5	..
		Rented	90	90	..	..	..
Sandila	T	**Total**	**14,885**	**14,864**	**1**	**19**	**1**
		Owned	14,648	14,628	1	19	..
		Rented	237	236	..	..	1
	R	**Total**	**14,223**	**14,202**	**1**	**19**	**1**
		Owned	14,061	14,041	1	19	..
		Rented	162	161	..	..	1
	U	**Total**	**662**	**662**	..	..	..
		Owned	587	587	..	..	..
		Rented	75	75	..	..	..
37 **Unnao District**	T	**Total**	**48,218**	**48,121**	**43**	**51**	**3**
		Owned	47,217	47,143	27	46	1
		Rented	1,001	978	16	5	2
	R	**Total**	**47,040**	**46,974**	**22**	**44**	..
		Owned	46,627	46,563	21	43	..
		Rented	413	411	1	1	..
	U	**Total**	1,178	1,147	21	7	3
		Owned	590	580	6	3	1
		Rented	588	567	15	4	2
*Safipur	T	**Total**	**10,709**	**10,700**	**4**	**5**	..
		Owned	10,613	10,605	4	4	..
		Rented	96	95	..	1	..
	R	**Total**	**10,709**	**10,700**	**4**	**5**	..
		Owned	10,613	10,605	4	4	..
		Rented	96	95	..	1	..
*Hasanganj	T	**Total**	**12,423**	**12,413**	**6**	**4**	..
		Owned	12,317	12,308	5	4	..
		Rented	106	105	1	..	..
	R	**Total**	**12,423**	**12,413**	**6**	**4**	..
		Owned	12,317	12,308	5	4	..
		Rented	106	105	1	..	..
Unnao	T	**Total**	**10,703**	**10,663**	**23**	**14**	**3**
		Owned	9,976	9,957	8	10	1
		Rented	727	706	15	4	2
	R	**Total**	**9,525**	**9,516**	**2**	**7**	..
		Owned	9,386	9,377	2	7	..
		Rented	139	139	..	..	..
	U	**Total**	**1,178**	**1,147**	**21**	**7**	**3**
		Owned	590	580	6	3	1
		Rented	588	567	15	4	2
*Purwa	T	**Total**	**14,383**	**14,345**	**10**	**28**	..
		Owned	14,311	14,273	10	28	..
		Rented	72	72	..	..	..
	R	**Total**	**14,383**	**14,345**	**10**	**28**	..
		Owned	14,311	14,273	10	28	..
		Rented	72	72	..	..	..
38 **Lucknow District**	T	**Total**	**52,856**	**52,759**	**49**	**40**	**8**
		Owned	36,214	36,176	26	7	5
		Rented	16,642	16,583	23	33	3

E—II TENURE STATUS OF SAMPLE CENSUS HOUSEHOLDS LIVING IN CENSUS HOUSES USED WHOLLY OR PARTLY AS DWELLING

(*Based on 20% sample*)

State/District/Tahsil/City/ Town with population of 50,000 or more	Total Rural Urban	Tenure status	Total No. of households	Households in Census Houses used as—			
				Dwelling	Shop-*cum*-dwelling	Workshop-*cum*-dwelling	Dwelling with other uses
1	2	3	4	5	6	7	8
	R	**Total**	**27,564**	**27,538**	**20**	**6**	..
		Owned	26,947	26,924	18	5	..
		Rented	617	614	2	1	..
	U	**Total**	**25,292**	**25,221**	**29**	**34**	**8**
		Owned	9,267	9,252	8	2	5
		Rented	16,025	15,969	21	32	3
Malihabad	T	**Total**	**9,857**	**9,842**	**11**	**4**	..
		Owned	9,751	9,737	11	3	..
		Rented	106	105	..	1	..
	R	**Total**	**9,560**	**9,545**	**11**	**4**	..
		Owned	9,480	9,466	11	3	..
		Rented	80	79	..	1	..
	U	**Total**	**297**	**297**	..	..	..
		Owned	271	271	..	..	..
		Rented	26	26	..	..	..
Lucknow	T	**Total**	**35,121**	**35,043**	**35**	**35**	**8**
		Owned	18,715	18,695	12	3	5
		Rented	16,406	16,348	23	32	3
	R	**Total**	**10,126**	**10,119**	**6**	**1**	..
		Owned	9,719	9,714	4	1	..
		Rented	407	405	2	..	..
	U	**Total**	**24,995**	**24,924**	**29**	**34**	**8**
		Owned	8,996	8,981	8	2	5
		Rented	15,999	15,943	21	32	3
Lucknow M. C.		**Total**	**22,818**	**22,750**	**26**	**34**	**8**
		Owned	8,733	8,718	8	2	5
		Rented	14,085	14,032	18	32	3
*Mohanlalganj	T	**Total**	**7,878**	**7,874**	**3**	**1**	..
		Owned	7,748	7,744	3	1	..
		Rented	130	130	..	..	..
	R	**Total**	**7,878**	**7,874**	**3**	**1**	..
		Owned	7,748	7,744	3	1	..
		Rented	130	130	..	..	..
31 **Rae Bareli District**	T	**Total**	**55,399**	**55,315**	**53**	**25**	**6**
		Owned	54,230	54,172	38	19	1
		Rented	1,169	1,143	15	6	5
	R	**Total**	**53,686**	**53,630**	**33**	**19**	**4**
		Owned	53,087	53,045	25	16	1
		Rented	599	585	8	3	3
	U	**Total**	**1,713**	**1,685**	**20**	**6**	**2**
		Owned	1,143	1,127	13	3	..
		Rented	570	558	7	3	2
*Maharajganj	T	**Total**	**14,112**	**14,101**	**8**	**2**	**1**
		Owned	13,921	13,914	6	1	..
		Rented	191	187	2	1	1
	R	**Total**	**14,112**	**14,101**	**8**	**2**	**1**
		Owned	13,921	13,914	6	1	..
		Rented	191	187	2	1	1
Rae Bareli	T	**Total**	**12,295**	**12,275**	**8**	**9**	**3**
		Owned	11,617	11,608	4	5	..
		Rented	678	667	4	4	3

E—II TENURE STATUS OF SAMPLE CENSUS HOUSEHOLDS LIVING IN CENSUS HOUSES USED WHOLLY OR PARTLY AS DWELLING

(*Based on* 20% *sample*)

State/District/Tahsil/City/Town with population of 50,000 or more	Total Rural Urban	Tenure status	Total No. of households	Households in Census Houses used as— Dwelling	Shop-*cum*-dwelling	Workshop-*cum*-dwelling	Dwelling with other uses
1	2	3	4	5	6	7	8
	R	**Total**	**10,996**	**10,990**	**2**	**3**	**1**
		Owned	10,865	10,861	2	2	..
		Rented	131	129	..	1	1
	U	**Total**	**1,299**	**1,285**	**6**	**6**	**2**
		Owned	752	747	2	3	..
		Rented	547	538	4	3	2
*Dalmau	T	**Total**	**14,648**	**14,619**	**20**	**8**	**1**
		Owned	14,525	14,503	15	7	..
		Rented	123	116	5	1	1
	R	**Total**	**14,648**	**14,619**	**20**	**8**	**1**
		Owned	14,525	14,503	15	7	..
		Rented	123	116	5	1	1
Salon	T	**Total**	**14,344**	**14,320**	**17**	**6**	**1**
		Owned	14,167	14,147	13	6	1
		Rented	177	173	4	..	..
	R	**Total**	**13,930**	**13,920**	**3**	**6**	**1**
		Owned	13,776	13,767	2	6	1
		Rented	154	153	1	..	..
	U	**Total**	**414**	**400**	**14**	..	..
		Owned	391	380	11	..	..
		Rented	23	20	3	..	..
40 **Bahraich District**	T	**Total**	**63,220**	**63,149**	**42**	**23**	**6**
		Owned	61,630	61,570	35	22	3
		Rented	1,590	1,579	7	1	3
	R	**Total**	**59,977**	**59,948**	**19**	**7**	**3**
		Owned	59,189	59,166	15	7	1
		Rented	788	782	4	..	2
	U	**Total**	**3,243**	**3,201**	**23**	**16**	**3**
		Owned	2,441	2,404	20	15	2
		Rented	802	797	3	1	1
Nanpara	T	**Total**	**19,174**	**19,163**	**7**	**4**	..
		Owned	18,731	18,722	5	4	..
		Rented	443	441	2	..	..
	R	**Total**	**18,521**	**18,511**	**6**	**4**	..
		Owned	18,220	18,211	5	4	..
		Rented	301	300	1	..	..
	U	**Total**	**653**	**652**	**1**	..	..
		Owned	511	511	..	..	..
		Rented	142	141	1	..	..
*Kaisarganj	T	**Total**	**19,686**	**19,680**	**4**	**1**	**1**
		Owned	19,521	19,515	4	1	1
		Rented	165	165	..	..	..
	R	**Total**	**19,686**	**19,680**	**4**	**1**	**1**
		Owned	19,521	19,515	4	1	1
		Rented	165	165	..	..	..
Bahraich	T	**Total**	**24,360**	**24,306**	**31**	**18**	**5**
		Owned	23,378	23,333	26	17	2
		Rented	982	973	5	1	3
	R	**Total**	**21,770**	**21,757**	**9**	**2**	**2**
		Owned	21,448	21,440	6	2	..
		Rented	322	317	3	..	2

E—II TENURE STATUS OF SAMPLE CENSUS HOUSEHOLDS LIVING IN CENSUS HOUSES USED WHOLLY OR PARTLY AS DWELLING

(*Based on* 20% *sample*)

State/District/Tahsil/City/ Town with population of 50,000 or more	Total Rural Urban	Tenure status	Total No. of households	Households in Census Houses used as—			
				Dwelling	Shop-*cum*-dwelling	Workshop-*cum*-dwelling	Dwelling with other uses
1	2	3	4	5	6	7	8
	U	**Total**	**2,590**	**2,549**	**22**	**16**	**3**
		Owned	1,930	1,893	20	15	2
		Rented	660	656	2	1	1
Bahraich M. B.		**Total**	**2,195**	**2,183**	**4**	**5**	**3**
		Owned	1,557	1,547	3	5	2
		Rented	638	636	1	..	1
41 **Gonda District**	T	**Total**	**82,257**	**81,580**	**400**	**234**	**43**
		Owned	79,784	79,228	323	215	18
		Rented	2,473	2,352	77	19	25
	R	**Total**	**77,544**	**77,074**	**278**	**171**	**21**
		Owned	76,694	76,274	244	167	9
		Rented	850	800	34	4	12
	U	**Total**	**4,713**	**4,506**	**122**	**63**	**22**
		Owned	3,090	2,954	79	48	9
		Rented	1,623	1 552	43	15	13
Balrampur	T	**Total**	**21,022**	**20,755**	**153**	**102**	**12**
		Owned	20,305	20,067	143	93	2
		Rented	717	688	10	9	10
	R	**Total**	**19,572**	**19,363**	**117**	**84**	**8**
		Owned	19,240	19,048	110	81	1
		Rented	332	315	7	3	7
	U	**Total**	**1,450**	**1,392**	**36**	**18**	**4**
		Owned	1,065	1,019	33	12	1
		Rented	385	373	3	6	3
Utraula	T	**Total**	**20,141**	**19,937**	**104**	**93**	**7**
		Owned	19,781	19,610	79	87	5
		Rented	360	327	25	6	2
	R	**Total**	**19,386**	**19,253**	**69**	**59**	**5**
		Owned	19,206	19,086	57	59	4
		Rented	180	167	12	..	1
	U	**Total**	**755**	**684**	**35**	**34**	**2**
		Owned	575	524	22	28	1
		Rented	180	160	13	6	1
Gonda	T	**Total**	**22,147**	**22,052**	**61**	**22**	**12**
		Owned	21,088	21,025	39	19	5
		Rented	1,059	1,027	22	3	7
	R	**Total**	**20,318**	**20,262**	**33**	**18**	**5**
		Owned	20,159	20,112	28	17	2
		Rented	159	150	5	1	3
	U	**Total**	**1,829**	**1,790**	**28**	**4**	**7**
		Owned	929	913	11	2	3
		Rented	900	877	17	2	4
Tarabganj	T	**Total**	**18,947**	**18,836**	**82**	**17**	**12**
		Owned	18,610	18,526	62	16	6
		Rented	337	310	20	1	6
	R	**Total**	**18,268**	**18,196**	**59**	**10**	**3**
		Owned	18,089	18,028	49	10	2
		Rented	179	168	10	..	1
	U	**Total**	**679**	**640**	**23**	**7**	**9**
		Owned	521	498	13	6	4
		Rented	158	142	10	1	5

E—II TENURE STATUS OF SAMPLE CENSUS HOUSEHOLDS LIVING IN CENSUS HOUSES USED WHOLLY OR PARTLY AS DWELLING

(Based on 20% sample)

State/District/Tahsil/City/ Town with population of 50,000 or more	Total Rural Urban	Tenure status	Total No. of households	Households in Census Houses used as— Dwelling	Shop-*cum*-dwelling	Workshop-*cum*-dwelling	Dwelling with other uses
1	2	3	4	5	6	7	8
42 Bara Banki District	T	**Total**	**59,032**	**58,536**	**35**	**450**	**11**
		Owned	57,817	57,349	26	440	2
		Rented	1,215	1,187	9	10	9
	R	**Total**	**56,298**	**55,998**	**26**	**263**	**11**
		Owned	55,901	55,624	19	256	2
		Rented	397	374	7	7	9
	U	**Total**	**2,734**	**2,538**	**9**	**187**	..
		Owned	1,916	1,725	7	184	..
		Rented	818	813	2	3	..
Fatehpur	T	**Total**	**15,466**	**15,407**	**18**	**34**	**7**
		Owned	15,273	15,236	10	27	..
		Rented	193	171	8	7	7
	R	**Total**	**15,104**	**15,067**	**15**	**15**	**7**
		Owned	14,963	14,946	8	9	..
		Rented	141	121	7	6	7
	U	**Total**	**362**	**340**	**3**	**19**	..
		Owned	310	290	2	18	..
		Rented	52	50	1	1	..
Nawabganj	T	**Total**	**14,334**	**14,007**	**11**	**314**	**2**
		Owned	13,506	13,184	10	312	..
		Rented	828	823	1	2	2
	R	**Total**	**12,530**	**12,377**	**5**	**146**	**2**
		Owned	12,426	12,275	5	146	..
		Rented	104	102	..	..	2
	U	**Total**	**1,804**	**1,630**	**6**	**168**	..
		Owned	1,080	909	5	166	..
		Rented	724	721	1	2	..
Ramsanehighat	T	**Total**	**18,723**	**18,622**	**3**	**98**	..
		Owned	18,582	18,482	3	97	..
		Rented	141	140	..	1	..
	R	**Total**	**18,155**	**18,054**	**3**	**98**	..
		Owned	18,056	17,956	3	97	..
		Rented	99	98	..	1	..
	U	**Total**	**568**	**568**	..	..	..
		Owned	526	526	..	..	..
		Rented	42	42	..	..	..
*Haidargarh	T	**Total**	**10,509**	**10,500**	**3**	**4**	**2**
		Owned	10,456	10,447	3	4	2
		Rented	53	53	..	..	..
	R	**Total**	**10,509**	**10,500**	**3**	**4**	**2**
		Owned	10,456	10,447	3	4	2
		Rented	53	53	..	..	..
43 Faizabad District	T	**Total**	**62,951**	**61,486**	**461**	**809**	**195**
		Owned	60,256	59,059	319	764	114
		Rented	2,695	2,427	142	45	81
	R	**Total**	**56,958**	**56,349**	**273**	**305**	**31**
		Owned	56,304	55,759	234	296	15
		Rented	654	590	39	9	16
	U	**Total**	**5,993**	**5,137**	**188**	**504**	**164**
		Owned	3,952	3,300	85	468	99
		Rented	2,041	1,837	103	36	65

E—II TENURE STATUS OF SAMPLE CENSUS HOUSEHOLDS LIVING IN CENSUS HOUSES USED WHOLLY OR PARTLY AS DWELLING

(Based on 20% sample)

State/District/Tahsil/City/Town with population of 50,000 or more	Total Rural Urban	Tenure status	Total No. of households	Households in Census Houses used as— Dwelling	Shop-*cum*-dwelling	Workshop-*cum*-dwelling	Dwelling with other uses
1	2	3	4	5	6	7	8
Faizabad	T	**Total**	**16,375**	**15,928**	**231**	**57**	**159**
		Owned	14,331	14,078	121	35	97
		Rented	2,044	1,850	110	22	62
	R	**Total**	**12,349**	**12,225**	**91**	**16**	**17**
		Owned	12,054	11,966	70	12	6
		Rented	295	259	21	4	11
	U	**Total**	**4,026**	**3,703**	**140**	**41**	**142**
		Owned	2,277	2,112	51	23	91
		Rented	1,749	1,591	89	18	51
Faizabad-*cum*-Ayodhya M. B.		**Total**	**3,874**	**3,556**	**140**	**41**	**137**
		Owned	2,238	2,076	51	23	88
		Rented	1,636	1,480	89	18	49
*Bikapur	T	**Total**	**15,025**	**14,943**	**49**	**31**	**2**
		Owned	14,949	14,873	46	30	..
		Rented	76	70	3	1	2
	R	**Total**	**15,025**	**14,943**	**49**	**31**	**2**
		Owned	14,949	14,873	46	30	..
		Rented	76	70	3	1	2
Akbarpur	T	**Total**	**18,176**	**17,762**	**110**	**297**	**7**
		Owned	17,834	17,448	95	290	1
		Rented	342	314	15	7	6
	R	**Total**	**17,442**	**17,246**	**78**	**118**	..
		Owned	17,214	17,023	73	118	..
		Rented	228	223	5	..	..
	U	**Total**	**734**	**516**	**32**	**179**	**7**
		Owned	620	425	22	172	1
		Rented	114	91	10	7	6
Tanda	T	**Total**	**13,375**	**12,853**	**71**	**424**	**27**
		Owned	13,142	12,660	57	409	16
		Rented	233	193	14	15	11
	R	**Total**	**12,142**	**11,935**	**55**	**140**	**12**
		Owned	12,087	11,897	45	136	9
		Rented	55	38	10	4	3
	U	**Total**	**1,233**	**918**	**16**	**284**	**15**
		Owned	1,055	763	12	273	7
		Rented	178	155	4	11	8
44 Sultanpur District	T	**Total**	**56,897**	**56,849**	**14**	**32**	**2**
		Owned	55,912	55,880	10	21	1
		Rented	985	969	4	11	1
	R	**Total**	**55,760**	**55,725**	**13**	**20**	**2**
		Owned	55,369	55,342	9	17	1
		Rented	391	383	4	3	1
	U	**Total**	**1,137**	**1,124**	**1**	**12**	..
		Owned	543	538	1	4	..
		Rented	594	586	..	8	..
*Musafirkhana	T	**Total**	**13,966**	**13,955**	**2**	**8**	**1**
		Owned	13,854	13,845	2	6	1
		Rented	112	110	..	2	..
	R	**Total**	**13,966**	**13,955**	**2**	**8**	**1**
		Owned	13,854	13,845	2	6	1
		Rented	112	110	..	2	..

E—II TENURE STATUS OF SAMPLE CENSUS HOUSEHOLDS LIVING IN CENSUS HOUSES USED WHOLLY OR PARTLY AS DWELLING

(*Based on 20% sample*)

State/District/Tahsil/City/Town with population of 50,000 or more	Total Rural Urban	Tenure status	Total No. of households	Households in Census Houses used as—			
				Dwelling	Shop-*cum*-dwelling	Workshop-*cum*-dwelling	Dwelling with other uses
1	2	3	4	5	6	7	8
*Amethi	T	**Total**	**11,207**	**11,203**	**4**	..	..
		Owned	11,133	11,129	4	..	..
		Rented	74	74	..	..	..
	R	**Total**	**11,207**	**11,203**	**4**	..	..
		Owned	11,133	11,129	4	..	..
		Rented	74	74	..	..	..
Sultanpur	T	**Total**	**18,329**	**18,307**	**5**	**16**	**1**
		Owned	17,610	17,598	4	8	..
		Rented	719	709	1	8	1
	R	**Total**	**17,192**	**17,183**	**4**	**4**	**1**
		Owned	17,067	17,060	3	4	..
		Rented	125	123	1	..	1
	U	**Total**	**1,137**	**1,124**	**1**	**12**	..
		Owned	543	538	1	4	..
		Rented	594	586	..	8	..
*Kadipur	T	**Total**	**13,395**	**13,384**	**3**	**8**	..
		Owned	13,315	13,308	..	7	..
		Rented	80	76	3	1	..
	R	**Total**	**13,395**	**13,384**	**3**	**8**	..
		Owned	13,315	13,308	..	7	..
		Rented	80	76	3	1	..
45 **Pratapgarh District**	T	**Total**	**50,855**	**50,805**	**13**	**22**	**15**
		Owned	50,111	50,070	12	22	7
		Rented	744	735	1	..	8
	R	**Total**	**50,001**	**49,951**	**13**	**22**	**15**
		Owned	49,693	49,652	12	22	7
		Rented	308	299	1	..	8
	U	**Total**	**854**	**854**	..	..	..
		Owned	418	418	..	..	..
		Rented	436	436	..	..	..
*Kunda	T	**Total**	**18,653**	**18,626**	**8**	**18**	**1**
		Owned	18,534	18,507	8	18	1
		Rented	119	119	..	..	..
	R	**Total**	**18,653**	**18,626**	**8**	**18**	**1**
		Owned	18,534	18,507	8	18	1
		Rented	119	119	..	..	..
Pratapgarh	T	**Total**	**17,332**	**17,318**	**5**	**3**	**6**
		Owned	16,778	16,765	4	3	6
		Rented	554	553	1	..	..
	R	**Total**	**16,478**	**16,464**	**5**	**3**	**6**
		Owned	16,360	16,347	4	3	6
		Rented	118	117	1	..	..
	U	**Total**	**854**	**854**	..	..	..
		Owned	418	418	..	..	..
		Rented	436	436	..	..	..
*Patti	T	**Total**	**14,870**	**14,861**	..	**1**	**8**
		Owned	14,799	14,798	..	1	..
		Rented	71	63	..	..	8
	R	**Total**	**1,4870**	**14,861**	..	**1**	**8**
		Owned	14,799	14,798	..	1	..
		Rented	71	63	..	..	8

E—II TENURE STATUS OF SAMPLE CENSUS HOUSEHOLDS LIVING IN CENSUS HOUSES USED WHOLLY OR PARTLY AS DWELLING

(Based on 20% sample)

State/District/Tahsil/City/Town with population of 50,000 or more	Total Rural Urban	Tenure status	Total No. of households	Households in Census Houses used as—			
				Dwelling	Shop-*cum*-dwelling	Workshop-*cum*-dwelling	Dwelling with other uses
1	2	3	4	5	6	7	8
46 Basti District	**T**	**Total**	**99,599**	**98,983**	**139**	**445**	**32**
		Owned	98,241	97,654	124	433	30
		Rented	1,358	1,329	15	12	2
	R	**Total**	**98,079**	**97,487**	**119**	**441**	**32**
		Owned	97,299	96,726	114	429	30
		Rented	780	761	5	12	2
	U	**Total**	**1,520**	**1,496**	**20**	**4**	..
		Owned	942	928	10	4	..
		Rented	578	568	10	..	..
*Domariaganj	**T**	**Total**	**16,186**	**16,042**	**59**	**62**	**23**
		Owned	16,088	15,950	58	57	23
		Rented	98	92	1	5	..
	R	**Total**	**16,186**	**16,042**	**59**	**62**	**23**
		Owned	16,088	15,950	58	57	23
		Rented	98	92	1	5	..
*Naugarh	**T**	**Total**	**15,417**	**15,416**	..	..	**1**
		Owned	15,212	15,212	..	..	..
		Rented	205	204	..	..	1
	R	**Total**	**15,417**	**15,416**	..	..	**1**
		Owned	15,212	15,212	..	..	..
		Rented	205	204	..	..	1
*Bansi	**T**	**Total**	**14,206**	**14,189**	**8**	**7**	**2**
		Owned	14,116	14,101	7	7	1
		Rented	90	88	1	..	1
	R	**Total**	**14,206**	**14,189**	**8**	**7**	**2**
		Owned	14,116	14,101	7	7	1
		Rented	90	88	1	..	1
*Harraiya	**T**	**Total**	**15,670**	**15,659**	**2**	**9**	..
		Owned	15,598	15,587	2	9	..
		Rented	72	72	..	..	..
	R	**Total**	**15,670**	**15,659**	**2**	**9**	..
		Owned	15,598	15,587	2	9	..
		Rented	72	72	..	..	..
Basti	**T**	**Total**	**18,418**	**18,382**	**28**	**7**	**1**
		Owned	17,725	17,704	16	4	1
		Rented	693	678	12	3	..
	R	**Total**	**16,898**	**16,886**	**8**	**3**	**1**
		Owned	16,783	16,776	6	..	1
		Rented	115	110	2	3	..
	U	**Total**	**1,520**	**1,496**	**20**	**4**	..
		Owned	942	928	10	4	..
		Rented	578	568	10	..	..
*Khalilabad	**T**	**Total**	**19,702**	**19,295**	**42**	**360**	**5**
		Owned	19,502	19,100	41	356	5
		Rented	200	195	1	4	..
	R	**Total**	**19,702**	**19,295**	**42**	**360**	**5**
		Owned	19,502	19,100	41	356	5
		Rented	200	195	1	4	..
47 Gorakhpur District	**T**	**Total**	**94,613**	**94,425**	**56**	**87**	**45**
		Owned	89,164	89,007	40	79	38
		Rented	5,449	5,418	16	8	7

E—II TENURE STATUS OF SAMPLE CENSUS HOUSEHOLDS LIVING IN CENSUS HOUSES USED WHOLLY OR PARTLY AS DWELLING

(Based on 20% sample)

State/District/Tahsil/City/Town with population of 50,000 or more	Total Rural Urban	Tenure status	Total No. of households	Households in Census Houses used as—			
				Dwelling	Shop-*cum*-dwelling	Workshop-*cum*-dwelling	Dwelling with other uses
1	2	3	4	5	6	7	8
	R	**Total**	**87,297**	**87,178**	**34**	**42**	**43**
		Owned	85,983	85,878	26	41	38
		Rented	1,314	1,300	8	1	5
	U	**Total**	**7,316**	**7,247**	**22**	**45**	**2**
		Owned	3,181	3,129	14	38	..
		Rented	4,135	4,118	8	7	2
*Pharenda	T	**Total**	**16,937**	**16,920**	..	**3**	**14**
		Owned	16,552	16,535	..	3	14
		Rented	385	385	..	..	..
	R	**Total**	**16,937**	**16,920**	..	**3**	**14**
		Owned	16,552	16,535	..	3	14
		Rented	385	385	..	..	..
*Maharajganj	T	**Total**	**20,811**	**20,806**	**4**	**1**	..
		Owned	20,635	20,630	4	1	..
		Rented	176	176	..	..	..
	R	**Total**	**20,811**	**20,806**	**4**	**1**	..
		Owned	20,635	20,630	4	1	..
		Rented	176	176	..	..	..
Gorakhpur	T	**Total**	**35,245**	**35,145**	**35**	**46**	**19**
		Owned	30,466	30,396	19	39	12
		Rented	4,779	4,749	16	7	7
	R	**Total**	**28,175**	**28,144**	**13**	**1**	**17**
		Owned	27,508	27,490	5	1	12
		Rented	667	654	8	..	5
	U	**Total**	**7,070**	**7,001**	22	45	2
		Owned	2,958	2,906	14	38	..
		Rented	4,112	4,095	8	7	2
Gorakhpur M. B.		**Total**	**7,070**	**7,001**	**22**	**45**	**2**
		Owned	2,958	2,906	14	38	..
		Rented	4,112	4,095	8	7	2
Bansgaon	T	**Total**	**21,620**	**21,554**	**17**	**37**	**12**
		Owned	21,511	21,446	17	36	12
		Rented	109	108	..	1	..
	R	**Total**	**21,374**	**21,308**	**17**	**37**	**12**
		Owned	21,288	21,223	17	36	12
		Rented	86	85	..	1	..
	U	**Total**	**246**	**246**	..	..	..
		Owned	223	223	..	..	..
		Rented	23	23	..	..	..
48 **Deoria District**	T	**Total**	**82,797**	**82,750**	**10**	**7**	**30**
		Owned	80,864	80,819	8	7	30
		Rented	1,933	1,931	2	..	..
	R	**Total**	**79,977**	**79,930**	**10**	**7**	**30**
		Owned	79,133	79,088	8	7	30
		Rented	844	842	2	..	..
	U	**Total**	**2,820**	**2,820**	..	..	..
		Owned	1,731	1,731	..	..	..
		Rented	1,089	1,089	..	..	..
*Hata	T	**Total**	**19,684**	**19,648**	**6**	**4**	**26**
		Owned	19,310	19,276	4	4	26
		Rented	374	372	2	..	..

E—II TENURE STATUS OF SAMPLE CENSUS HOUSEHOLDS LIVING IN CENSUS HOUSES USED WHOLLY OR PARTLY AS DWELLING

(*Based on* 20% *sample*)

State/District/Tahsil/City/Town with population of 50,000 or more	Total Rural Urban	Tenure status	Total No. of households	Households in Census Houses used as—			
				Dwelling	Shop-*cum*-dwelling	Workshop-*cum*-dwelling	Dwelling with otheruses
1	2	3	4	5	6	7	8
	R	**Total**	**19,684**	**19,648**	**6**	**4**	**26**
		Owned	19,310	19,276	4	4	26
		Rented	374	372	2	..	..
Padrauna	T	**Total**	**21,711**	**21,706**	..	**1**	**4**
		Owned	21,389	21,384	..	1	4
		Rented	322	322	..	..	..
	R	**Total**	**21,188**	**21,183**	..	**1**	**4**
		Owned	21,018	21,013	..	1	4
		Rented	170	170	..	..	..
	U	**Total**	**523**	**523**	..	..	..
		Owned	371	371	..	..	..
		Rented	152	152	..	..	..
Deoria	T	**Total**	**21,463**	**21,457**	**4**	**2**	..
		Owned	20,442	20,436	4	2	..
		Rented	1,021	1,021	..	..	..
	R	**Total**	**19,777**	**19,771**	**4**	**2**	..
		Owned	19,643	19,637	4	2	..
		Rented	134	134	..	..	..
	U	**Total**	**1,686**	**1,686**	..	..	..
		Owned	799	799	..	..	..
		Rented	887	887	..	..	..
Salempur	T	**Total**	**19,939**	**19,939**	..	..	..
		Owned	19,723	19,723	..	..	..
		Rented	216	216	..	..	..
	R	**Total**	**19,328**	**19,328**	..	..	..
		Owned	19,162	19,162	..	..	..
		Rented	166	166	..	..	..
	U	**Total**	**611**	**611**	..	..	..
		Owned	561	561	..	..	..
		Rented	50	50	..	..	..
49 Azamgarh District	T	**Total**	**78,279**	**77,362**	**77**	**829**	**11**
		Owned	76,757	75,936	46	767	8
		Rented	1,522	1,426	31	62	3
	R	**Total**	**74,522**	**74,267**	**45**	**202**	**8**
		Owned	73,856	73,619	31	198	8
		Rented	666	648	14	4	..
	U	**Total**	**3,757**	**3,095**	**32**	**627**	**3**
		Owned	2,901	2,317	15	569	..
		Rented	856	778	17	58	3
*Sagri	T	**Total**	**11,488**	**11,475**	**11**	**2**	..
		Owned	11,449	11,437	10	2	..
		Rented	39	38	1	..	..
	R	**Total**	**11,488**	**11,475**	**11**	**2**	..
		Owned	11,449	11,437	10	2	..
		Rented	39	38	1	..	..
Ghosi	T	**Total**	**12,342**	**12,337**	**2**	**3**	..
		Owned	12,127	12,122	2	3	..
		Rented	215	215	..	..	..
	R	**Total**	**12,032**	**12,032**	..	..	..
		Owned	11,834	11,834	..	..	..
		Rented	198	198	..	..	..

E—II TENURE STATUS OF SAMPLE CENSUS HOUSEHOLDS LIVING IN CENSUS HOUSES USED WHOLLY OR PARTLY AS DWELLING

(Based on 20% sample)

State/District/Tahsil/City/Town with population of 50,000 or more	Total Rural Urban	Tenure status	Total No. of households	Households in Census Houses used as—			
				Dwelling	Shop-*cum*-dwelling	Workshop-*cum*-dwelling	Dwelling with other uses
1	2	3	4	5	6	7	8
	U	**Total**	**310**	**305**	**2**	**3**	..
		Owned	293	288	2	3	..
		Rented	17	17	..	..	..
Azamgarh	T	**Total**	**13,112**	**13,082**	**30**	..	..
		Owned	12,443	12,433	10	..	..
		Rented	669	649	20	..	..
	R	**Total**	**11,966**	**11,955**	**11**	..	..
		Owned	11,806	11,802	4	..	..
		Rented	160	153	7	..	..
	U	**Total**	**1,146**	**1,127**	**19**	..	..
		Owned	637	631	6	..	..
		Rented	509	496	13	..	..
Muhammadabad	T	**Total**	**13,956**	**13,130**	**13**	**807**	**6**
		Owned	13,556	12,795	9	749	3
		Rented	400	335	4	58	3
	R	**Total**	**11,655**	**11,467**	**2**	**183**	**3**
		Owned	11,585	11,397	2	183	3
		Rented	70	70	..	..	..
	U	**Total**	**2,301**	**1,663**	**11**	**624**	**3**
		Owned	1,971	1,398	7	566	..
		Rented	330	265	4	58	3
*Phulpur	T	**Total**	**15,903**	**15,880**	**6**	**15**	**2**
		Owned	15,798	15,777	6	13	2
		Rented	105	103	..	2	..
	R	**Total**	**15,903**	**15,880**	**6**	**15**	**2**
		Owned	15,798	15,777	6	13	2
		Rented	105	103	..	2	..
*Lalganj	T	**Total**	**11,478**	**11,458**	**15**	**2**	**3**
		Owned	11,384	11,372	9	..	3
		Rented	94	86	6	2	..
	R	**Total**	**11,478**	**11,458**	**15**	**2**	**3**
		Owned	11,384	11,372	9	..	3
		Rented	94	86	6	2	..
50 Jaunpur District	T	**Total**	**60,343**	**60,154**	**121**	**58**	**10**
		Owned	59,345	59,198	91	51	5
		Rented	998	956	30	7	5
	R	**Total**	**57,418**	**57,315**	**58**	**42**	**3**
		Owned	57,059	56,976	43	39	1
		Rented	359	339	15	3	2
	U	**Total**	**2,925**	**2,839**	**63**	**16**	**7**
		Owned	2,286	2,222	48	12	4
		Rented	639	617	15	4	3
Shahganj	T	**Total**	**12,901**	**12,842**	**37**	**20**	**2**
		Owned	12,679	12,633	29	17	..
		Rented	222	209	8	3	2
	R	**Total**	**12,581**	**12,526**	**24**	**19**	**2**
		Owned	12,453	12,413	23	17	..
		Rented	128	123	1	2	2
	U	**Total**	**320**	**306**	**13**	**1**	..
		Owned	226	220	6	..	..
		Rented	94	86	7	1	..

E—II TENURE STATUS OF SAMPLE CENSUS HOUSEHOLDS LIVING IN CENSUS HOUSES USED WHOLLY OR PARTLY AS DWELLING

(Based on 20% sample)

State/District/Tahsil/City/ Town with population of 50,000 or more	Total Rural Urban	Tenure status	Total No. of households	Households in Census Houses used as—			
				Dwelling	Shop-*cum*-dwelling	Workshop-*cum*-dwelling	Dwelling with other uses
1	2	3	4	5	6	7	8
Machhlishahr	T	**Total**	**11,697**	**11,640**	**41**	**11**	**5**
		Owned	11,593	11,544	37	9	3
		Rented	104	96	4	2	2
	R	**Total**	**11,095**	**11,095**	..	..	..
		Owned	11,055	11,055	..	..	..
		Rented	40	40	..	..	..
	U	**Total**	**602**	**545**	**41**	**11**	**5**
		Owned	538	489	37	9	3
		Rented	64	56	4	2	2
Jaunpur	T	**Total**	**13,949**	**13,915**	**23**	**9**	**2**
		Owned	13,436	13,414	13	8	1
		Rented	513	501	10	1	1
	R	**Total**	**11,946**	**11,927**	**14**	**5**	..
		Owned	11,914	11,901	8	5	..
		Rented	32	26	6	..	..
	U	**Total**	**2,003**	**1,988**	**9**	**4**	**2**
		Owned	1,522	1,513	5	3	1
		Rented	481	475	4	1	1
Jaunpur M. B.		**Total**	**2,003**	**1,988**	**9**	**4**	**2**
		Owned	1,522	1,513	5	3	1
		Rented	481	475	4	1	1
*Mariahu	T	**Total**	**11,913**	**11,885**	**11**	**17**	..
		Owned	11,815	11,791	8	16	..
		Rented	98	94	3	1	..
	R	**Total**	**11,913**	**11,885**	**11**	**17**	..
		Owned	11,815	11,791	8	16	..
		Rented	98	94	3	1	..
*Kerakat	T	**Total**	**9,883**	**9,872**	**9**	**1**	**1**
		Owned	9,822	9,816	4	1	1
		Rented	61	56	5	..	..
	R	**Total**	**9,883**	**9,872**	**9**	**1**	**1**
		Owned	9,822	9,816	4	1	1
		Rented	61	56	5	..	..
51 Ballia District	T	**Total**	**45,381**	**45,368**	**6**	**6**	**1**
		Owned	44,501	44,490	6	5	..
		Rented	880	878	..	1	1
	R	**Total**	**43,674**	**43,661**	**6**	**6**	**1**
		Owned	43,399	43,388	6	5	..
		Rented	275	273	..	1	1
	U	**Total**	**1,707**	**1,707**	..	..	..
		Owned	1,102	1,102	..	..	..
		Rented	605	605	..	..	..
Rasra	T	**Total**	**12,901**	**12,901**	..	..	..
		Owned	12,751	12,751	..	..	..
		Rented	150	150	..	..	..
	R	**Total**	**12,513**	**12,513**	..	..	..
		Owned	12,433	12,433	..	..	..
		Rented	80	80	..	..	..
	U	**Total**	**388**	**388**	..	..	..
		Owned	318	318	..	..	..
		Rented	70	70	..	..	..

E—II TENURE STATUS OF SAMPLE CENSUS HOUSEHOLDS LIVING IN CENSUS HOUSES USED WHOLLE OR PARTLY AS DWELLING

(Based on 20% sample)

State/District/Tahsil/City/Town with population of 50,000 or more	Total Rural Urban	Tenure status	Total No. of households	Households in Census Houses used as—			
				Dwelling	Shop-*cum*-dwelling	Workshop-*cum*-dwelling	Dwelling with other uses
1	2	3	4	5	6	7	8
*Bansdih	T	**Total**	**12,176**	**12,167**	**3**	**6**	..
		Owned	12,120	12,112	3	5	..
		Rented	56	55	..	1	..
	R	**Total**	**12,176**	**12,167**	**3**	**6**	..
		Owned	12,120	12,112	3	5	..
		Rented	56	55	..	1	..
Ballia	T	**Total**	**20,304**	**20,300**	**3**	..	**1**
		Owned	19,630	19,627	3	..	..
		Rented	674	673	..	..	1
	R	**Total**	**18,985**	**18,981**	3	..	**1**
		Owned	18,846	18,843	3	..	..
		Rented	139	138	..	..	1
	U	**Total**	**1,319**	**1,319**	..	..	..
		Owned	784	784	..	..	..
		Rented	535	535	..	..	..
52 **Ghazipur District**	T	**Total**	**41,171**	**41,014**	**49**	**79**	**29**
		Owned	40,431	40,299	28	76	28
		Rented	740	715	21	3	1
	R	**Total**	**39,603**	**39,449**	**47**	**78**	**29**
		Owned	39,244	39,115	26	75	28
		Rented	359	334	21	3	1
	U	**Total**	**1,568**	**1,565**	**2**	**1**	..
		Owned	1,187	1,184	2	1	..
		Rented	381	381	..	..	..
Saidpur	T	**Total**	**13,606**	**13,570**	**17**	**14**	**5**
		Owned	13,448	13,424	7	13	4
		Rented	158	146	10	1	1
	R	**Total**	**13,319**	**13,286**	**15**	**13**	**5**
		Owned	13,202	13,181	5	12	4
		Rented	117	105	10	1	1
	U	**Total**	**287**	**284**	**2**	**1**	..
		Owned	246	243	2	1	..
		Rented	41	41	..	..	..
Ghazipur	T	**Total**	**8,943**	**8,883**	**7**	**30**	**23**
		Owned	8,576	8,518	6	29	23
		Rented	367	365	1	1	..
	R	**Total**	**7,662**	**7,602**	**7**	**30**	**23**
		Owned	7,635	7,577	6	29	23
		Rented	27	25	1	1	..
	U	**Total**	**1,281**	**1,281**	..	..	..
		Owned	941	941	..	..	..
		Rented	340	340	..	..	..
*Muhammadabad	T	**Total**	**10,030**	**9,991**	**6**	**33**	..
		Owned	9,937	9,900	5	32	..
		Rented	93	91	1	1	..
	R	**Total**	**10,030**	**9,991**	**6**	**33**	..
		Owned	9,937	9,900	5	32	..
		Rented	93	91	1	1	..
*Zamania	T	**Total**	**8,592**	**8,570**	19	2	**1**
		Owned	8,470	8,457	10	2	1
		Rented	122	113	9	..	..

E—II TENURE STATUS OF SAMPLE CENSUS HOUSEHOLDS LIVING IN CENSUS HOUSES USED WHOLLY OR PARTLY AS DWELLING

(Based on 20% sample)

State/District/Tahsil/City/Town with population of 50,000 or more	Total Rural Urban	Tenure status	Total No. of households	Households in Census Houses used as— Dwelling	Shop-*cum*-dwelling	Workshop-*cum*-dwelling	Dwelling with other uses
1	2	3	4	5	6	7	8
	R	**Total**	**8,592**	**8,570**	**19**	**2**	**1**
		Owned	8,470	8,457	10	2	1
		Rented	122	113	9	..	..
53 Varanasi District	**T**	**Total**	**80,329**	**79,446**	**91**	**693**	**99**
		Owned	69,910	69,173	60	580	97
		Rented	10,419	10,273	31	113	2
	R	**Total**	**59,927**	**59,707**	**36**	**86**	**98**
		Owned	59,163	58,956	30	80	97
		Rented	764	751	6	6	1
	U	**Total**	**20,402**	**19,739**	**55**	**607**	**1**
		Owned	10,747	10,217	30	500	..
		Rented	9,655	9,522	25	107	1
Bhadohi	**T**	**Total**	**15,973**	**15,970**	..	**3**	..
		Owned	15,671	15,668	..	3	..
		Rented	302	302	..	..	..
	R	**Total**	**15,283**	**15,280**	..	**3**	..
		Owned	15,058	15,055	..	3	..
		Rented	225	225	..	..	..
	U	**Total**	**690**	**690**	..	..	..
		Owned	613	613	..	..	..
		Rented	77	77	..	..	..
Varanasi	**T**	**Total**	**42,251**	**41,392**	**74**	**686**	**99**
		Owned	33,290	32,570	48	575	97
		Rented	8,961	8,822	26	111	2
	R	**Total**	**23,523**	**23,327**	**19**	**79**	**98**
		Owned	23,327	23,137	18	75	97
		Rented	196	190	1	4	1
	U	**Total**	**18,728**	**18,065**	**55**	**607**	**1**
		Owned	9,963	9,433	30	500	..
		Rented	8,765	8,632	25	107	1
Varanasi M. C., Hindu University and Varanasi Rly. Colony		**Total**	**18,288**	**17,625**	**55**	**607**	**1**
		Owned	9,622	9,092	30	500	..
		Rented	8,666	8,533	25	107	1
Chandauli	**T**	**Total**	**17,010**	**16,989**	**17**	**4**	..
		Owned	15,949	15,935	12	2	..
		Rented	1,061	1,054	5	2	..
	R	**Total**	**16,026**	**16,005**	**17**	**4**	..
		Owned	15,778	15,764	12	2	..
		Rented	248	241	5	2	..
	U	**Total**	**984**	**984**	..	..	..
		Owned	171	171	..	..	..
		Rented	813	813	..	..	..
*Chakia	**T**	**Total**	**5,095**	**5,095**	..	..	..
		Owned	5,000	5,000	..	..	..
		Rented	95	95	..	..	..
	R	**Total**	**5,095**	**5,095**	..	..	..
		Owned	5,000	5,000	..	..	..
		Rented	95	95	..	..	..
54 Mirzapur District	**T**	**Total**	**47,681**	**47,446**	**103**	**117**	**15**
		Owned	45,360	45,160	80	112	8
		Rented	2,321	2,286	23	5	7

E—II TENURE STATUS OF SAMPLE CENSUS HOUSEHOLDS LIVING IN CENSUS HOUSES USED WHOLLY OR PARTLY AS DWELLING

(*Based on* 20% *sample*)

State/District/Tahsil/City/ Town with population of 50,000 or more	Total Rural Urban	Tenure status	Total No. of Households	Households in Census Houses used as—			
				Dwelling	Shop-*cum*-dwelling	Workshop-*cum*-dwelling	Dwelling with other uses
1	2	3	4	5	6	7	8
	R	**Total**	**42,392**	**42,206**	**66**	**105**	**15**
		Owned	41,110	40,945	54	103	8
		Rented	1,282	1,261	12	2	7
	U	**Total**	**5,289**	**5,240**	**37**	**12**	..
		Owned	4,250	4,215	26	9	..
		Rented	1,039	1,025	11	3	..
Mirzapur	T	**Total**	**18,746**	**18,687**	**44**	**14**	**1**
		Owned	17,367	17,321	33	12	1
		Rented	1,379	1,366	11	2	..
	R	**Total**	**15,082**	**15,062**	**15**	**4**	**1**
		Owned	14,495	14,476	14	4	1
		Rented	587	586	1	..	..
	U	**Total**	**3,664**	**3,625**	**29**	**10**	..
		Owned	2,872	2,845	19	8	..
		Rented	792	780	10	2	..
Mirzapur-*cum*-Vindhyachal M. B.		**Total**	**3,664**	**3,625**	**29**	**10**	..
		Owned	2,872	2,845	19	8	..
		Rented	792	780	10	2	..
Chunar	T	**Total**	**11,166**	**11,104**	**26**	**25**	**11**
		Owned	10,970	10,916	23	25	6
		Rented	196	188	3	..	5
	R	**Total**	**10,443**	**10,389**	**19**	**24**	**11**
		Owned	10,334	10,288	16	24	6
		Rented	109	101	3	..	5
	U	**Total**	**723**	**715**	**7**	**1**	..
		Owned	636	628	7	1	..
		Rented	87	87	..	..	..
*Robertsganj	T	**Total**	**11,263**	**11,158**	**31**	**71**	**3**
		Owned	10,885	10,792	23	69	1
		Rented	378	366	8	2	2
	R	**Total**	**11,263**	**11,158**	**31**	**71**	**3**
		Owned	10,885	10,792	23	69	1
		Rented	378	366	8	2	2
Dudhi	T	**Total**	**6,506**	**6,497**	**2**	**7**	..
		Owned	6,138	6,131	1	6	..
		Rented	368	366	1	1	..
	R	**Total**	**5,604**	**5,597**	**1**	**6**	..
		Owned	5,396	5,389	1	6	..
		Rented	208	208	..	..	..
	U	**Total**	**902**	**900**	**1**	**1**	..
		Owned	742	742	..	..	..
		Rented	160	158	1	1	..

Note—(1) Districts and Tahsils marked with asterisk (*) have no urban areas.

(2) Towns added or deleted after the Houselisting operations have not been taken into account.

E—III CENSUS HOUSES USED AS FACTORIES AND WORKSHOPS CLASSIFIED BY INDUSTRY, POWER AND NO POWER USED AND SIZE OF EMPLOYMENT

(Printed separately in Part IV B)

E—IV DISTRIBUTION OF SAMPLE HOUSEHOLDS LIVING IN CENSUS HOUSES USED WHOLLY OR PARTLY AS DWELLING BY PREDOMINANT MATERIAL OF WALL AND PREDOMINANT MATERIAL OF ROOF

E—IV DISTRIBUTION OF SAMPLE HOUSEHOLDS LIVING IN CENSUS HOUSES WALL AND PREDOMI-

(*Based on*

Sl. No.	State/District/Tahsil/City/ Town with population of 50,000 or more	Total Rural Urban	Total No. of households	Predominant material: Grass, leaves, reeds or bamboo	Timber	Mud	Unburnt bricks	Burnt bricks
0	1	2	3	4	5	6	7	8
	UTTAR PRADESH	**T**	**2,799,530**	**45,416**	**7,624**	**1,893,057**	**260,075**	**479,532**
		R	2,441,496	43,273	6,837	1,816,581	245,457	224,164
		U	358,034	2,143	787	76,476	14,618	255,368
1	**Uttar Kashi District**	**T**	**5,126**	**31**	**27**	**26**	...	...
		R	4,996	26	25	26	...	...
		U	130	5	2	...	...	...
	*Puraula	**T**	**1,018**	...	**20**	**5**	...	...
		R	1,018	...	20	5	...	...
	*Rajgarhi	**T**	**1,223**	**23**	**5**	**21**	...	...
		R	1,223	23	5	21	...	...
	*Dunda	**T**	**1,856**	...	...	...	...	...
		R	1,856	...	...	...	...	...
	Bhatwari	**T**	**1,029**	**8**	**2**	...	...	...
		R	899	3	...	...	...	...
		U	130	5	2	...	...	...
2	***Chamoli District**	**T**	**10,776**	**22**	**1**	**2**	...	...
		R	10,776	22	1	2	...	...
	*Joshimath	**T**	**660**	...	**1**	...	...	...
		R	660	...	1	...	...	...
	*Karnaprayag	**T**	**4,639**	**16**	...	...	...	...
		R	4,639	16	...	...	...	...
	*Chamoli	**T**	**2,995**	**5**	...	**2**	...	...
		R	2,995	5	...	2	...	...
	*Ukhi Math	**T**	**2,482**	**1**	...	...	...	...
		R	2,482	1	...	...	...	...
3	***Pithoragarh District**	**T**	**10,723**	**19**	**30**	**1**	...	...
		R	10,723	19	30	1	...	...
	*Munsiari	**T**	**1,270**	**1**	**2**	...	...	...
		R	1,270	1	2	...	...	...
	*Dharchula	**T**	**1,281**	**17**	...	**1**	...	...
		R	1,281	17	...	1	...	...
	*Didihat	**T**	**3,930**	**1**	**8**	...	...	...
		R	3,930	1	8	...	...	...
	*Pithoragarh	**T**	**4,242**	...	**20**	...	...	...
		R	4,242	...	20	...	...	...
4	**Tehri-Garhwal District**	**T**	**14,704**	**158**	...	**12**	...	**43**
		R	14,361	154	...	12	...	41
		U	343	4	...	...	...	2
	Tehri	**T**	**4,126**	**97**	...	**5**	...	**2**
		R	3,933	96	...	5	...	...
		U	193	1	...	...	...	2
	*Pratapnagar	**T**	**4,466**	**4**	...	**2**	...	**1**
		R	4,466	4	...	2	...	1
	Devaprayag	**T**	**6,112**	**57**	...	**5**	...	**40**
		R	5,962	54	...	5	...	40
		U	150	3	...	...	...	...

USED WHOLLY OR PARTLY AS DWELLING BY PREDOMINANT MATERIAL OF NANT MATERIAL OF ROOF

20% *sample*)

of Wall				Predominant material of Roof							
C. I. sheets or other metal sheets	Stone	Cement concrete	All other material	Grass, leaves, reeds, thatch, wood or bamboo	Tiles, slate, shingle	Corrugated iron, zinc or other metal sheets	Asbestos cement sheets	Brick and lime	Concrete and stone	All other material	Sl. no.
9	10	11	12	13	14	15	16	17	18	19	0
475	**105,989**	**1,332**	**6,030**	**527,399**	**977,202**	**22,970**	**3,842**	**154,869**	**80,078**	**1,033,170**	**0**
169	99,123	290	5,602	503,737	902,431	11,564	1,044	52,841	15,879	954,000	
306	6,866	1,042	428	23,662	74,771	11,406	2,798	102,028	64,199	79,170	
...	**5,033**	**9**	...	**1,801**	**3,175**	**112**	**17**	**2**	...	**19**	**1**
...	4,910	9	...	1,784	3,108	80	17	...	...	7	
...	123	...	...	17	67	32	...	2	...	12	
...	**993**	...	...	**469**	**527**	**22**	...	...	...	...	
...	993	...	...	469	527	22	...	...	...	...	
...	**1,170**	**4**	...	**242**	**941**	**37**	**2**	...	...	**1**	
...	1,170	4	...	242	941	37	2	...	...	1	
...	**1,855**	**1**	...	**629**	**1,200**	**9**	**15**	...	...	**3**	
...	1,855	1	...	629	1,200	9	15	...	...	3	
...	**1,015**	**4**	...	**461**	**507**	**44**	...	**2**	...	**15**	
...	892	4	...	444	440	12	...	...	...	3	
...	123	...	...	17	67	32	...	2	...	12	
...	**10,742**	...	**9**	**3,083**	**7,392**	**216**	...	**1**	...	**84**	**2**
...	10,742	...	9	3,083	7,392	216	...	1	...	84	
...	**653**	...	**6**	**288**	**340**	**22**	...	...	...	**10**	
...	653	...	6	288	340	22	...	...	...	10	
...	**4,620**	...	**3**	**1,545**	**2,968**	**80**	...	...	...	**46**	
...	4,620	...	3	1,545	2,968	80	...	...	...	46	
...	**2,988**	...	...	**923**	**2,005**	**44**	...	**1**	...	**22**	
...	2,988	...	...	923	2,005	44	...	1	...	22	
...	**2,481**	...	...	**327**	**2,079**	**70**	...	...	...	**6**	
...	2,481	...	...	327	2,079	70	...	...	...	6	
...	**10,666**	...	**7**	**2,022**	**8,433**	**51**	...	...	...	**217**	3
...	10,666	...	7	2,022	8,433	51	...	...	...	217	
...	**1,267**	...	...	**644**	**620**	**5**	...	...	...	**1**	
...	1,267	...	...	644	620	5	...	...	...	1	
...	**1,256**	...	**7**	**401**	**763**	**5**	...	...	...	**112**	
...	1,256	...	7	401	763	5	...	...	...	112	
...	**3,921**	...	...	**502**	**3,341**	**2**	...	...	...	**85**	
...	3,921	...	...	502	3,341	2	...	...	...	85	
...	**4,222**	...	...	**475**	**3,709**	**39**	...	...	...	**19**	
...	4,222	...	...	475	3,709	39	...	...	...	19	
1	**14,489**	**1**	...	**2,053**	**12,062**	**530**	**1**	**21**	...	**37**	**4**
1	14,152	1	...	2,038	11,895	393	1	...	...	34	
...	337	...	...	15	167	137	...	21	...	3	
...	**4,021**	**1**	...	**290**	**3,601**	**212**	...	**21**	...	**2**	
...	3,831	1	...	289	3,509	133	...	...	...	2	
...	190	...	...	1	92	79	...	21	...	...	
1	**4,458**	...	...	**965**	**3,330**	**154**	...	...	...	**17**	
1	4,458	...	...	965	3,330	154	...	...	...	17	
...	**6,010**	...	...	**798**	**5,131**	**164**	**1**	...	...	**18**	
...	5,863	...	...	784	5,056	106	1	...	...	15	
...	147	...	...	14	75	58	...	...	...	3	

E—IV DISTRIBUTION OF SAMPLE HOUSEHOLDS LIVING IN CENSUS HOUSES WALL AND PREDOMI-

(*Based on*

Sl. No.	State/District/Tahsil/City/ Town with population of 50,000 or more	Total Rural Urban	Total No. of households	Predominant material: Grass, leaves, reeds or bamboo	Timber	Mud	Unburnt bricks	Burnt bricks
0	1	2	3	4	5	6	7	8
5	**Garhwal District**	**T**	**21,254**	**244**	**70**	**90**	**33**	**540**
		R	20,082	169	70	89	33	295
		U	1,172	75	...	1	...	245
	Pauri	**T**	**8,284**	**20**	...	**13**	...	**216**
		R	7,752	18	...	13	...	215
		U	532	2	...	...	...	1
	Lansdowne	**T**	**12,970**	**224**	**70**	**77**	**33**	**324**
		R	12,330	151	70	76	33	80
		U	640	73	...	1	...	244
6	**Almora District**	**T**	**28,099**	**109**	...	**94**	...	...
		R	27,016	104	...	94	...	...
		U	1,083	5	...	...	...	...
	Almora	**T**	**12,908**	**3**	...	...	...	...
		R	12,197	3	...	...	...	...
		U	711	...	...	...	...	...
	Ranikhet	**T**	**11,192**	**13**	...	**94**	...	...
		R	10,820	8	...	94	...	...
		U	372	5	...	...	...	...
	*Champawat	**T**	**3,999**	**93**	...	...	...	...
		R	3,999	93	...	...	...	...
7	**Naini Tal District**	**T**	**20,371**	**3,871**	**70**	**4,360**	**163**	**4,221**
		R	15,276	3,326	38	4,030	126	2,249
		U	5,095	545	32	330	37	1,972
	Bhabar (Haldwani)	**T**	**4,906**	**1,425**	**69**	**740**	**7**	**759**
		R	2,690	1,084	37	653	6	188
		U	2,216	341	32	87	1	571
	Kashipur	**T**	**3,260**	**251**	...	**1,474**	**14**	**1,513**
		R	2,024	243	...	1,264	11	498
		U	1,236	8	...	210	3	1,015
	Kichha	**T**	**6,938**	**2,097**	**1**	**2,142**	**142**	**1,873**
		R	6,354	1,914	1	2,110	109	1,559
		U	584	183	...	32	33	314
	Naini Tal	**T**	**5,267**	**98**	...	**4**	...	**76**
		R	4,208	85	...	3	...	4
		U	1,059	13	...	1	...	72
8	**Bijnor District**	**T**	**55,785**	**464**	...	**37,443**	**8,249**	**9,470**
		R	45,341	427	...	34,483	6,337	4,011
		U	10,444	37	...	2,960	1,912	5,459
	Najibabad	**T**	**9,620**	**198**	...	**5,827**	**1,571**	**1,946**
		R	7,416	174	...	5,403	1,132	668
		U	2,204	24	...	424	439	1,278
	Bijnor	**T**	**19,888**	**44**	...	**12,723**	**4,361**	**2,747**
		R	15,660	37	...	11,383	3,030	1,207
		U	4,228	7	...	1,340	1,331	1,540
	Nagina	**T**	**8,769**	**193**	...	**6,168**	**551**	**1,836**
		R	7,552	192	...	5,822	540	978
		U	1,217	1	...	346	11	858
	Dhampur	**T**	**17,508**	**29**	...	**12,725**	**1,766**	**2,941**
		R	14,713	24	...	11,875	1,635	1,158
		U	2,795	5	...	850	131	1,783

USED WHOLLY OR PARTLY AS DWELLING BY PREDOMINANT MATERIAL OF NANT MATERIAL OF ROOF

20% *sample*)

of Wall				Predominant material of Roof							
C.I. sheets or other metal sheets	Stone	Cement concrete	All other material	Grass, leaves, reeds, thatch, wood or bamboo	Tiles, slate, shingle	Corrugated iron, zinc or other metal sheets	Asbestos cement sheets	Brick and lime	Concrete and stone	All other material	Sl. no.
9	10	11	12	13	14	15	16	17	18	19	0
15	**20,261**	**1**	...	**1,436**	**18,205**	**802**	**2**	**620**	...	**189**	**5**
2	19,423	1	...	1,271	17,944	349	2	375	...	141	
13	838	...	...	165	261	453	...	245	...	48	
3	**8,031**	**1**	...	**312**	**7,307**	**286**	**1**	**302**	...	**76**	
...	7,505	1	...	275	7,074	103	1	271	...	28	
3	526	...	...	37	233	183	...	31	...	48	
12	**12,230**	...	...	**1,124**	**10,898**	**516**	**1**	**318**	...	**113**	
2	11,918	...	...	996	10,870	246	1	104	...	113	
10	312	...	...	128	28	270	...	214	...	...	
2	**27,892**	**1**	**1**	**2,841**	**24,079**	**651**	...	**6**	...	**522**	**6**
...	26,817	...	1	2,529	23,675	289	...	1	...	522	
2	1,075	1	...	312	404	362	...	5	...	...	
...	**12,904**	**1**	...	**1,151**	**11,473**	**246**	...	**3**	...	**35**	
...	12,194	...	...	969	11,069	132	...	1	...	35	
...	710	1	...	182	404	123	...	2	...	...	
2	**11,083**	...	...	**1,177**	**9,623**	**353**	...	**3**	...	**36**	
...	10,718	...	...	1,047	9,623	114	...	...	...	36	
2	365	...	...	130	...	239	...	3	...	...	
...	**3,905**	...	**1**	**513**	**2,983**	**52**	...	...	...	**451**	
...	3,905	...	1	513	2,983	52	...	...	...	451	
81	**6,960**	**4**	**641**	**9,678**	**3,940**	**3,600**	**30**	**2,061**	...	**1,062**	**7**
36	4,830	3	638	8,530	3,241	2,020	29	985	...	471	
45	2,130	1	3	1,148	699	1,580	1	1,076	...	591	
26	**1,875**	**1**	**4**	**2,763**	**215**	**1,028**	...	**818**	...	**82**	
4	714	...	4	2,154	153	265	...	101	...	17	
22	1,161	1	...	609	62	763	...	717	...	65	
...	...	...	**8**	**1,563**	**624**	**226**	...	**69**	...	**778**	
...	...	...	8	1,352	78	212	...	36	...	346	
...	...	...	...	211	546	14	...	33	...	432	
46	**8**	...	**629**	**4,616**	**559**	**654**	**15**	**1,044**	...	**50**	
32	3	...	626	4,379	538	538	15	837	...	47	
14	5	...	3	237	21	116	...	207	...	3	
9	**5,077**	**3**	...	**736**	**2,542**	**1,692**	**15**	**130**	...	**152**	
...	4,113	3	...	645	2,472	1,005	14	11	...	61	
9	964	...	...	91	70	687	1	119	...	91	
13	**14**	**9**	**123**	**22,391**	**287**	**187**	**194**	**2,989**	**866**	**28,871**	**8**
13	12	4	54	19,390	221	147	56	1,010	26	24,491	
...	2	5	69	3,001	66	40	138	1,979	840	4,380	
8	**14**	**2**	**54**	**4,504**	**46**	**53**	...	**414**	**316**	**4,287**	
8	12	...	19	3,989	35	46	...	186	11	3,149	
...	2	2	35	515	11	7	...	228	305	1,138	
...	...	**5**	**8**	**6,534**	**56**	**48**	**7**	**1,625**	**200**	**11,418**	
...	...	2	1	5,090	48	36	...	294	...	10,192	
...	...	3	7	1,444	8	12	7	1,331	200	1,226	
1	...	**2**	**18**	**5,459**	**85**	**32**	**54**	**407**	**106**	**2,626**	
1	...	2	17	5,100	83	27	54	281	...	2,007	
...	...	...	1	359	2	5	...	126	106	619	
4	...	...	**43**	**5,894**	**100**	**54**	**133**	**543**	**244**	**10,540**	
4	...	...	17	5,211	55	38	2	249	15	9,143	
...	...	...	26	683	45	16	131	294	229	1,397	

E—IV DISTRIBUTION OF SAMPLE HOUSEHOLDS LIVING IN CENSUS HOUSES WALL AND PREDOMI-

(Based on

Sl. No.	State/District/Tahsil/City/ Town with population of 50,000 or more	Total Rural Urban	Total No. of households	Predominant material: Grass, leaves, reeds or bamboo	Timber	Mud	Unburnt bricks	Burnt bricks
0	1	2	3	4	5	6	7	8
9	**Moradabad District**	**T**	**73,671**	**149**	**3**	**51,843**	**6,178**	**15,432**
		R	58,819	132	1	48,965	4,961	4,743
		U	14,852	17	2	2,878	1,217	10,689
	Hasanpur	**T**	**10,650**	**36**	**1**	**7,965**	**667**	**1,980**
		R	9,725	35	1	7,640	624	1,424
		U	925	1	...	325	43	556
	Sambhal	**T**	**14,697**	**3**	...	**10,804**	**2,399**	**1,482**
		R	12,583	3	...	10,515	1,499	557
		U	2,114	...	...	289	900	925
	Sambhal M.B.		1,799	...	...	257	879	663
	Amroha	**T**	**13,294**	**14**	**1**	**8,147**	**2,377**	**2,755**
		R	10,369	10	...	7,521	2,205	633
		U	2,925	4	1	626	172	2,122
	Amroha M. B.		2,529	4	1*	481	133	1,910
	Thakurdwara	**T**	**5,834**	**40**	...	**5,119**	**55**	**620**
		R	5,523	40	...	4,973	55	455
		U	311	...	...	146	...	165
	Moradabad	**T**	**15,531**	**43**	**1**	**8,868**	**219**	**6,344**
		R	8,875	33	...	7,829	193	813
		U	6,656	10	1	1,039	26	5,531
	Moradabad M. B.		5,676	6	1	1,039	26	4,555
	Bilari	**T**	**13,665**	**13**	...	**10,940**	**461**	**2,251**
		R	11,744	11	...	10,487	385	861
		U	1,921	2	...	453	76	1,390
10	**Budaun District**	**T**	**56,338**	**351**	...	**46,417**	**2,517**	**6,974**
		R	51,657	348	...	44,862	1,874	4,500
		U	4,681	3	...	1,555	643	2,474
	*Gunnaur	**T**	**8,989**	**32**	...	**6,958**	**792**	**1,207**
		R	8,989	32	...	6,958	792	1,207
	*Bisauli	**T**	**11,412**	**4**	...	**9,814**	**362**	**1,193**
		R	11,412	4	...	9,814	362	1,193
	Sahaswan	**T**	**10,984**	**120**	...	**9,213**	**383**	**1,261**
		R	9,739	120	...	8,544	362	708
		U	1,245	...	...	669	21	553
	Budaun	**T**	**14,270**	**33**	...	**10,628**	**905**	**2,674**
		R	11,294	30	...	9,980	285	973
		U	2,976	3	...	648	620	1,701
	Budaun M. B.		2,285	2	...	290	613	1,376
	Dataganj	**T**	**10,683**	**162**	...	**9,804**	**75**	**639**
		R	10,223	162	...	9,566	73	419
		U	460	...	...	238	2	220

USED WHOLLY OR PARTLY AS DWELLING BY PREDOMINANT MATERIAL OF NANT MATERIAL OF ROOF

20% *sample*)

of Wall				Predominant material of Roof							
C. I. sheets or other metal sheets	Stone	Cement concrete	All other material	Grass, leaves, reeds, thatch, wood or bamboo	Tiles, slate, shingle	Corrugated iron, zinc or other metal sheets	Asbestos cement sheets	Brick and lime	Concrete and stone	All other material	Sl. no.
9	10	11	12	13	14	15	16	17	18	19	0
1	...	**48**	**17**	**27,701**	**2,185**	**179**	**16**	**5,365**	**1,372**	**36,853**	**9**
...	...	...	17	26,402	443	87	9	1,222	22	30,634	
1	...	48	...	1,299	1,742	92	7	4,143	1,350	6,219	
...	...	...	**1**	**7,647**	**16**	**10**	**1**	**627**	**43**	**2,306**	
...	...	...	1	7,341	4	5	1	372	10	1,992	
...	...	...	...	306	12	5	...	255	33	314	
...	...	...	**9**	**4,334**	**228**	**2**	...	**272**	**10**	**9,851**	
...	...	...	9	4,120	146	1	...	139	2	8,175	
...	...	...	...	214	82	1	...	133	8	1,676	
...	...	...	...	182	81	1	...	67	8	1,460	
...	...	...	...	**5,452**	**304**	**42**	**1**	**686**	**5**	**6,804**	
...	...	...	...	5,106	65	40	...	200	2	4,956	
...	...	...	...	346	239	2	1	486	3	1,848	
...	...	...	...	287	234	2	1	419	3	1,583	
...	...	...	...	**3,258**	**6**	**4**	**6**	**38**	**2**	**2,520**	
...	...	...	...	3,150	4	4	6	13	1	2,345	
...	...	...	...	108	2	...	...	25	1	175	
1	...	**48**	**7**	**4,446**	**1,551**	**101**	**7**	**2,813**	**1,276**	**5,337**	
...	...	...	7	4,222	170	28	1	254	2	4,198	
1	...	48	...	224	1,381	73	6	2,559	1,274	1,139	
1	...	48	...	224	1,381	71	...	1,593	1,268	1,139	
...	...	...	...	**2,564**	**80**	**20**	**1**	**929**	**36**	**10,035**	
...	...	...	...	2,463	54	9	1	244	5	8,968	
...	...	...	...	101	26	11	...	685	31	1,067	
27	**41**	**5**	**6**	**18,460**	**284**	**'61**	**1**	**2,140**	**537**	**34,855**	**10**
25	41	3	4	17,562	271	29	...	1,282	65	32,448	
2	...	2	2	898	13	32	1	858	472	2,407	
...	...	...	...	**3,380**	**25**	**7**	...	**260**	...	**5,317**	
...	...	...	...	3,380	25	7	...	260	...	5,317	
...	**39**	...	...	**3,624**	**59**	**2**	...	**210**	**2**	**7,515**	
...	39	...	...	3,624	59	2	...	210	2	7,515	
...	**1**	**3**	**3**	**4,121**	**3**	**9**	...	**633**	**33**	**6,185**	
...	1	1	3	3,604	...	8	...	345	19	5,763	
...	...	2	...	517	3	1	...	288	14	422	
27	...	...	**3**	**4,680**	**95**	**37**	**1**	**884**	**443**	**8,130**	
25	...	...	1	4,357	86	7	...	370	15	6,459	
2	...	...	2	323	9	30	1	514	428	1,671	
2	...	...	2	237	7	29	1	432	383	1,196	
...	**1**	**2**	...	**2,655**	**102**	**6**	...	**153**	**59**	**7,708**	
...	1	2	...	2,597	101	5	...	97	29	7,394	
...	...	...	...	58	1	1	...	56	30	314	

E—IV DISTRIBUTION OF SAMPLE HOUSEHOLDS LIVING IN CENSUS HOUSES WALL AND PREDOMI-

(*Based on*

Sl. No.	State/District/Tahsil/City/ Town with population of 50,000 or more	Total Rural Urban	Total No. of households	Predominant material: Grass, leaves, reeds or bamboo	Timber	Mud	Unburnt bricks	Burnt bricks
0	1	2	3	4	5	6	7	8
11	**Rampur District**	**T**	**27,236**	**137**	**2**	**22,107**	**97**	**4,893**
		R	21,802	137	2	19,614	5	2,044
		U	5,434	...	...	2,493	92	2,849
	Suar	**T**	**5,596**	**14**	**2**	**5,141**	...	**439**
		R	5,145	14	2	4,714	...	415
		U	451	...	...	427	...	24
	*Bilaspur	**T**	**2,837**	**109**	...	**2,239**	**2**	**487**
		R	2,837	109	...	2,239	2	487
	Rampur	**T**	**10,096**	**8**	...	**6,698**	**93**	**3,297**
		R	5,113	8	...	4,632	1	472
		U	4,983	...	...	2,066	92	2,825
	Rampur M. B.		4,983	...	...	2,066	92	2,825
	*Shahabad	**T**	**4,324**	...	...	**4,211**	**1**	**112**
		R	4,324	...	...	4,211	1	112
	*Milak	**T**	**4,383**	**6**	...	**3,818**	**1**	**558**
		R	4,383	6	...	3,818	1	558
12	**Bareilly District**	**T**	**56,837**	**1,083**	**16**	**37,803**	**751**	**17,011**
		R	45,591	1,076	7	36,774	631	6,992
		U	11,246	7	9	1,029	120	10,019
	Baheri	**T**	**9,720**	**91**	**2**	**6,593**	**19**	**3,013**
		R	9,098	87	2	6,584	19	2,404
		U	622	4	...	9	...	609
	Bareilly	**T**	**23,145**	**886**	**13**	**10,785**	**468**	**10,843**
		R	13,966	884	4	10,254	367	2,358
		U	9,179	2	9	531	101	8,485
	Bareilly M. B., Northern Rly. Colony and Izatnagar Rly. Colony		8,483	...	2	334	55	8,041
	Aonla	**T**	**10,966**	**31**	...	**9,378**	**34**	**1,523**
		R	10,317	31	...	9,196	27	1,063
		U	649	...	...	182	7	460
	Nawabganj	**T**	**6,243**	**8**	...	**5,238**	**45**	**950**
		R	5,944	7	...	5,150	45	740
		U	299	1	...	88	...	210
	Faridpur	**T**	**6,763**	**67**	**1**	**5,809**	**185**	**682**
		R	6,266	67	1	5,590	173	427
		U	497	...	...	219	12	255
13	**Pilibhit District**	**T**	**25,169**	**534**	**16**	**19,825**	**76**	**4,708**
		R	22,157	528	14	19,104	71	2,438
		U	3,012	6	2	721	5	2,270
	Pilibhit	**T**	**10,359**	**100**	**3**	**7,407**	**5**	**2,836**
		R	7,972	95	1	6,882	5	989
		U	2,387	5	2	525	...	1,847
	Pilibhit M. B.		2,387	5	2	525	...	1,847
	Bisalpur	**T**	**9,738**	**100**	**7**	**8,212**	**71**	**1,346**
		R	9,113	99	7	8,016	66	923
		U	625	1	...	196	5	423
	*Puranpur	**T**	**5,072**	**334**	**6**	**4,206**	...	**526**
		R	5,072	334	6	4,206	...	526

USED WHOLLY OR PARTLY AS DWELLING BY PREDOMINANT MATERIAL OF NANT MATERIAL OF ROOF

20% *sample*)

of Wall				Predominant material of Roof							
C. I. sheets or other metal sheets	Stone	Cement concrete	All other material	Grass, leaves, reeds, thatch, wood or bamboo	Tiles, slate, shingle	Corrugated iron, zinc or other metal sheets	Asbestos cement sheets	Brick and lime	Concrete and stone	All other material	Sl. no.
9	10	11	12	13	14	15	16	17	18	19	0
...	...	...	...	**15,201**	**4,195**	**256**	**36**	**1,666**	**1,026**	**4,856**	**11**
...	...	...	...	14,712	1,225	144	9	753	169	4,790	
...	...	...	...	489	2,970	112	27	913	857	66	
...	...	...	...	**4,490**	**451**	**45**	**1**	**164**	**82**	**363**	
...	...	...	...	4,378	134	45	1	143	82	362	
...	...	...	...	112	317	...	...	21	...	1	
...	...	...	...	**1,984**	**213**	**30**	...	**186**	**25**	**399**	
...	...	...	...	1,984	213	30	...	186	25	399	
...	...	...	...	**4,382**	**2,936**	**164**	**35**	**1,144**	**915**	**520**	
...	...	...	...	4,005	283	52	8	252	58	455	
...	...	...	...	377	2,653	112	27	892	857	65	
...	...	...	...	377	2,653	112	27	892	857	65	
...	...	...	...	**1,755**	**63**	**5**	...	**38**	**4**	**2,459**	
...	...	...	...	1,755	63	5	...	38	4	2,459	
...	...	...	...	**2,590**	**532**	**12**	...	**134**	...	**1,115**	
...	...	...	...	2,590	532	12	...	134	...	1,115	
7	**2**	**154**	**10**	**17,729**	**13,136**	**384**	**47**	**4,971**	**2,630**	**17,940**	**12**
5	2	96	8	16,850	10,597	230	13	1,491	118	16,292	
2	...	58	2	879	2,539	154	34	3,480	2,512	1,648	
2	...	...	...	**4,563**	**2,421**	**49**	**1**	**653**	**51**	**1,982**	
2	...	...	...	4,517	2,363	49	1	275	51	1,842	
...	...	...	...	46	58	...	...	378	...	140	
5	...	**135**	**10**	**6,257**	**6,773**	**304**	**35**	**3,755**	**2,440**	**3,581**	
3	...	88	8	5,513	4,381	159	9	764	48	3,092	
2	...	47	2	744	2,392	145	26	2,991	2,392	489	
2	...	47	2	728	2,099	117	4	2,863	2,251	421	
...	...	...	...	**2,245**	**410**	**17**	**3**	**231**	**87**	**7,973**	
...	...	...	...	2,227	408	16	3	228	2	7,433	
...	...	...	...	18	2	1	...	3	85	540	
...	**2**	...	...	**2,164**	**2,005**	**5**	...	**184**	**4**	**1,881**	
...	2	...	...	2,123	1,921	...	...	90	4	1,806	
...	...	...	...	41	84	5	...	94	...	75	
...	...	**19**	...	**2,500**	**1,527**	**9**	**8**	**148**	**48**	**2,523**	
...	...	8	...	2,470	1,524	6	...	134	13	2,119	
...	...	11	...	30	3	3	8	14	35	404	
7	...	**1**	**2**	**9,986**	**5,832**	**109**	**2**	**799**	**459**	**7,982**	**13**
...	...	...	2	9,924	5,038	49	2	362	203	6,579	
7	...	1	...	62	794	60	...	437	256	1,403	
7	...	**1**	...	**3,196**	**3,967**	**81**	...	**734**	**248**	**2,133**	
...	...	...	...	3,160	3,178	27	...	309	5	1,293	
7	...	1	...	36	789	54	...	425	243	840	
7	...	1	...	36	789	54	...	425	243	840	
...	...	...	**2**	**3,700**	**715**	**13**	**2**	**65**	**14**	**5,229**	
...	...	...	2	3,674	710	7	2	53	1	4,666	
...	...	...	...	26	5	6	...	12	13	563	
...	...	...	...	**3,090**	**1,150**	**15**	...	...	**197**	**620**	
..	...	...	...	3,090	1,150	15	...	...	197	620	

E—IV DISTRIBUTION OF SAMPLE HOUSEHOLDS LIVING IN CENSUS HOUSES WALL AND PREDOMI-

(*Based on*

Sl. no.	State/District/Tahsil/City/ Town with population of 50,000 or more	Total Rural Urban	Total No. of households	Predominant material: Grass, leaves, reeds or bamboo	Timber	Mud	Unburnt bricks	Burnt bricks
0	1	2	3	4	5	6	7	8
14	**Shahjahanpur District**	**T**	**46,683**	**434**	**62**	**39,335**	**1,096**	**5,719**
		R	39,798	423	58	36,556	883	1,841
		U	6,885	11	4	2,779	213	3,878
	Powayan	**T**	**10,869**	**233**	**38**	**10,062**	**116**	**420**
		R	10,576	231	38	9,895	116	296
		U	293	2	...	167	...	124
	Tilhar	**T**	**12,405**	**34**	**5**	**10,954**	**314**	**1,098**
		R	11,335	34	5	10,390	278	628
		U	1,070	...	...	564	36	470
	Shahjahanpur	**T**	14,912	**38**	**8**	**10,291**	**608**	**3,967**
		R	9,784	32	5	8,507	438	802
		U	5,128	6	3	1,784	170	3,165
	Shahjahanpur M. B.		4,648	2	3	1,433	168	3,042
	Jalalabad	**T**	**8,497**	**129**	**11**	**8,028**	**58**	**234**
		R	8,103	126	10	7,764	51	115
		U	394	3	1	264	7	119
15	**Dehra Dun District**	**T**	**16,431**	**569**	**59**	**4,961**	**799**	**5,958**
		R	8,804	321	57	3,935	300	934
		U	7,627	248	2	1,026	499	5,024
	Chakrata	**T**	**2,040**	**87**	**56**	**51**	...	**11**
		R	1,917	87	55	50	...	11
		U	123	...	1	1	...	...
	Dehra Dun	**T**	**14,391**	**482**	**3**	**4,910**	**799**	**5,947**
		R	6,887	234	2	3,885	300	923
		U	7,504	248	1	1,025	499	5,024
	Dehra Dun M. B. and Forest Research Institute and College Area		4,810	143	...	577	...	3,933
16	**Saharanpur District**	**T**	**63,339**	**428**	...	**37,763**	**7,973**	**17,103**
		R	48,512	215	...	34,891	7,708	5,655
		U	14,827	213	...	2,872	265	11,448
	Saharanpur	**T**	**21,281**	**108**	...	**13,020**	**1,233**	**6,905**
		R	14,130	48	...	12,042	1,190	845
		U	7,151	60	...	978	43	6,060
	Saharanpur M. B.		7,151	60	...	978	43	6,060
	Nakur	**T**	**14,108**	**132**	...	**6,938**	**2,752**	**4,260**
		R	9,974	50	...	5,932	2,624	1,353
		U	4,134	82	...	1,006	128	2,907
	Deoband	**T**	**11,557**	**9**	...	**6,914**	**2,749**	**1,884**
		R	10,355	8	...	6,664	2,672	1,010
		U	1,202	1	...	250	77	874
	Roorkee	**T**	**16,393**	**179**	...	**10,891**	**1,239**	**4,054**
		R	14,053	109	...	10,253	1,222	2,447
		U	2,340	70	...	638	17	1,607
	Hardwar M. B., Gurukul Kangri and Jwalapur Mahavidyalaya		1,847	24	...	281	...	1,542

USED WHOLLY OR PARTLY AS DWELLING BY PREDOMINANT MATERIAL OF NANT MATERIAL OF ROOF

20% *sample*)

of Wall				Predominant material of Roof							
C. I. sheets or other metal sheets	Stone	Cement concrete	All other material	Grass, leaves, reeds, thatch, wood or bamboo	Tiles, slate, shingle	Corrugated iron, zinc or other metal sheets	Asbestos cement sheets	Brick and lime	Concrete and stone	All other material	Sl. no.
9	10	11	12	13	14	15	16	17	18	19	0
...	...	...	**37**	**13,013**	**2,411**	**147**	**407**	**1,915**	...	**28,790**	**14**
...	...	...	37	12,442	544	67	84	716	...	25,945	
...	...	...	...	571	1,867	80	323	1,199	...	2,845	
...	...	...	...	**5,120**	**111**	**12**	**13**	**143**	...	**5,470**	
...	...	...	...	5,107	111	11	12	112	...	5,223	
...	...	...	...	13	...	1	1	31	...	247	
...	...	...	...	**2,772**	**309**	**14**	**51**	**219**	...	**9,040**	
...	...	...	...	2,752	302	13	25	177	...	8,066	
...	...	...	...	20	7	1	26	42	...	974	
...	...	...	...	**3,642**	**1,944**	**106**	**336**	**1,482**	...	**7,402**	
...	...	...	...	3,168	95	35	41	390	...	6,055	
...	...	...	...	474	1,849	71	295	1,092	...	1,347	
...	...	...	...	405	1,752	40	295	936	...	1,220	
...	...	...	**37**	**1,479**	**47**	**15**	**7**	**71**	...	**6,878**	
...	...	...	37	1,415	36	8	6	37	...	6,601	
...	...	...	...	64	11	7	1	34	...	277	
33	**4,010**	**27**	**15**	**5,084**	**1,345**	**5,560**	**311**	**4,108**	...	**23**	**15**
11	3,219	16	11	4,463	1,186	2,325	223	591	...	16	
22	791	11	4	621	159	3,235	88	3,517	...	7	
12	**1,822**	...	**1**	**687**	**1,082**	**229**	...	**39**	...	**3**	
9	1,705	...	...	686	1,081	136	...	12	...	2	
3	117	...	1	1	1	93	...	27	...	1	
21	**2,188**	**27**	**14**	**4,397**	**263**	**5,331**	**311**	**4,069**	...	**20**	
2	1,514	16	11	3,777	105	2,189	223	579	...	14	
19	674	11	3	620	158	3,142	88	3,490	...	6	
2	146	8	1	342	94	2,003	1	2,366	...	4	
8	**13**	**13**	**38**	**14,570**	**701**	**1,339**	**129**	**9,926**	**649**	**36,025**	**16**
6	4	12	21	12,995	321	1,012	30	2,807	233	31,114	
2	9	1	17	1,575	380	327	99	7,119	416	4,911	
1	**4**	...	**10**	**4,873**	**155**	**943**	**25**	**4,552**	**306**	**10,427**	
1	4	...	...	4,231	16	782	14	380	61	8,646	
...	...	...	10	642	139	161	11	4,172	245	1,781	
...	...	...	10	642	139	161	11	4,172	245	1,781	
5	**9**	**12**	...	**2,246**	**67**	**212**	**6**	**2,256**	**184**	**9,137**	
4	...	11	...	1,590	1	108	...	408	20	7,847	
1	9	1	...	656	66	104	6	1,848	164	1,290	
...	...	**1**	...	**713**	**2**	**10**	**10**	**472**	...	**10,350**	
...	...	1	...	695	1	10	3	349	...	9,297	
...	...	...	...	18	1	...	7	123	...	1,053	
2	...	...	**28**	**6,738**	**477**	**174**	**88**	**2,646**	**159**	**6,111**	
1	...	...	21	6,479	303	112	13	1,670	152	5,324	
1	...	...	7	259	174	62	75	976	7	787	
...	...	...	...	146	115	50	51	883	4	598	

E—IV DISTRIBUTION OF SAMPLE HOUSEHOLDS LIVING IN CENSUS HOUSES WALL AND PREDOMI-

(*Based on*

Sl. no.	State/District/Tahsil/City/ Town with population of 50,000 or more	Total Rural Urban	Total No. of households	Predominant material: Grass, leaves, reeds or bamboo	Timber	Mud	Unburnt bricks	Burnt bricks
0	1	2	3	4	5	6	7	8
17	**Muzaffarnagar District**	**T**	**53,382**	**274**	**1**	**12,759**	**26,573**	**13,743**
		R	46,358	258	...	12,278	25,489	8,304
		U	7,024	16	1	481	1,084	5,439
	Kairana	**T**	**14,190**	81	...	**3,581**	**6,519**	**3,989**
		R	12,209	80	...	3,463	6,231	2,417
		U	1,981	1	...	118	288	1,572
	Muzaffarnagar	**T**	**16,025**	**143**	**1**	**3,865**	**7,225**	**4,782**
		R	12,820	131	...	3,769	6,822	2,090
		U	3,205	12	1	96	403	2,692
	Muzaffarnagar M. B.		3,205	12	1	96	403	2,692
	Budhana	**T**	**10,784**	**3**	...	**541**	**7,792**	**2,448**
		R	10,164	2	...	497	7,634	2,031
		U	620	1	...	44	158	417
	Jansath	**T**	**12,383**	**47**	...	**4,772**	**5,037**	**2,524**
		R	11,165	45	...	4,549	4,802	1,766
		U	1,218	2	...	223	235	758
18	**Meerut District**	**T**	**90,799**	**478**	**7**	**29,568**	**30,382**	**30,319**
		R	70,971	403	3	27,509	28,406	14,624
		U	19,828	75	4	2,059	1,976	15,695
	Bagpat	**T**	**15,007**	**12**	**4**	**5,041**	**5,394**	**4,553**
		R	13,400	9	2	4,877	5,133	3,379
		U	1,607	3	2	164	261	1,174
	Ghaziabad	**T**	**18,990**	**72**	...	**5,688**	**5,691**	**7,525**
		R	13,969	53	...	5,142	5,306	3,462
		U	5,021	19	...	546	385	4,063
	Ghaziabad M. B. and Ghaziabad Rly. Colony		2,916	12	...	371	95	2,431
	Sardhana	**T**	**12,274**	**6**	...	**5,139**	**4,659**	**2,459**
		R	11,900	6	...	5,139	4,659	2,085
		U	374	...	...	...	...	374
	Meerut	**T**	**20,095**	**53**	**2**	**5,318**	**4,921**	**9,795**
		R	10,287	23	...	4,236	4,081	1,947
		U	9,808	30	2	1,082	840	7,848
	Meerut M. B. and Malyana		4,951	16	...	682	288	3,960
	Meerut Cantt.		2,146	7	...	129	212	1,798
	Mawana	**T**	**11,453**	**228**	**1**	**2,645**	**6,369**	**2,202**
		R	10,787	227	1	2,624	6,124	1,803
		U	666	1	...	21	245	399
	Hapur	**T**	**12,980**	**107**	...	**5,737**	**3,348**	**3,785**
		R	10,628	85	...	5,491	3,103	1,948
		U	2,352	22	...	246	245	1,837
	Hapur M. B.		1,976	6	...	150	216	1,603

USED WHOLLY OR PARTLY AS DWELLING BY PREDOMINANT MATERIAL OF NANT MATERIAL OF ROOF

20% sample)

of Wall				Predominant material of Roof							
C. I. sheets or other metal sheets	Stone	Cement concrete	All other material	Grass, leaves, reeds, thatch, wood or bamboo	Tiles, slate, shingle	Corrugated iron, zinc or other metal sheets	Asbestos cement sheets	Brick and lime	Concrete and stone	All other material	Sl. no.
9	10	11	12	13	14	15	16	17	18	19	0
6	**2**	**5**	**19**	**2,399**	**38**	**119**	**6**	**2,873**	**150**	**47,797**	**17**
6	...	5	18	2,218	3	71	5	745	44	43,272	
...	2	...	1	181	35	48	1	2,128	106	4,525	
...	**2**	...	**18**	**345**	**8**	**5**	**1**	**395**	**20**	**13,416**	
...	...	...	18	321	...	5	...	71	1	11,811	
...	2	...	...	24	8	...	1	324	19	1,605	
3	...	**5**	**1**	**1,007**	**27**	**60**	...	**1,812**	**75**	**13,044**	
3	...	5	...	952	1	14	...	332	28	11,493	
...	...	...	1	55	26	46	...	1,480	47	1,551	
...	...	...	1	55	26	46	...	1,480	47	1,551	
...	...	...	...	**45**	**1**	**5**	**3**	**104**	**1**	**10,625**	
...	...	...	...	45	...	5	3	66	1	10,044	
...	...	...	...	...	1	...	...	38	...	581	
3	...	...	...	**1,002**	**2**	**49**	**2**	**562**	**54**	**10,712**	
3	...	...	...	900	2	47	2	276	14	9,924	
...	...	...	...	102	...	2	...	286	40	788	
9	**3**	**1**	**32**	**5,315**	**1,147**	**545**	**417**	**9,286**	**1,882**	**72,207**	**18**
1	3	...	22	3,855	154	245	6	1,499	94	65,118	
8	...	1	10	1,460	993	300	411	7,787	1,788	7,089	
...	...	...	**3**	**341**	**33**	**19**	...	**591**	**29**	**13,994**	
...	...	...	...	324	...	18	...	160	1	12,897	
...	...	...	3	17	33	1	...	431	28	1,097	
4	...	...	**10**	**1,723**	**71**	**166**	**30**	**2,166**	**326**	**14,508**	
1	...	...	5	944	...	51	...	284	22	12,668	
3	...	...	5	779	71	115	30	1,882	304	1,840	
2	...	...	5	555	3	86	30	1,234	53	955	
...	**3**	...	**8**	**202**	**5**	**13**	**352**	**321**	**41**	**11,340**	
...	3	...	8	202	5	13	1	298	41	11,340	
...	...	...	...	...	...	...	351	23	...	...	
4	...	**1**	**1**	**903**	**1,013**	**216**	**31**	**4,751**	**1,459**	**11,722**	
...	...	...	...	442	126	42	1	249	12	9,415	
4	...	1	1	461	887	174	30	4,502	1,447	2,307	
3	...	1	1	150	28	45	15	2,301	986	1,426	
...	...	...	...	...	429	52	1	1,025	218	421	
...	...	...	**8**	**992**	**1**	**107**	**4**	**401**	**2**	**9,946**	
...	...	...	8	950	1	107	4	277	2	9,446	
...	...	...	...	42	...	...	...	124	...	500	
1	...	...	**2**	**1,154**	**24**	**24**	...	**1,056**	**25**	**10,697**	
...	...	...	1	993	22	14	...	231	16	9,352	
1	...	...	1	161	2	10	...	825	9	1,345	
...	...	...	1	58	2	10	...	740	8	1,158	

E—IV DISTRIBUTION OF SAMPLE HOUSEHOLDS LIVING IN CENSUS HOUSES WALL AND PREDOMI-

(*Based on*

Sl. no.	State/District/Tahsil/City/ Town with population of 50,000 or more	Total Rural Urban	Total No. of households	Predominant material: Grass, leaves, reeds or bamboo	Timber	Mud	Unburnt bricks	Burnt bricks
0	1	2	3	4	5	6	7	8
19	**Bulandshahr District**	**T**	**63,551**	**78**	**1**	**23,956**	**25,234**	**14,173**
		R	55,875	57	1	22,319	24,593	8,800
		U	7,676	21	...	1,637	641	5,373
	Sikandrabad	**T**	**13,726**	**12**	...	**3,945**	**6,939**	**2,830**
		R	12,454	12	...	3,729	6,846	1,867
		U	1,272	...	...	216	93	963
	Bulandshahr	**T**	**19,258**	21	...	**6,823**	**7,374**	**5,034**
		R	16,122	10	...	6,376	6,968	2,763
		U	3,136	11	...	447	406	2,271
	Khurja	**T**	**14,352**	**19**	...	**5,693**	**5,615**	**3,020**
		R	12,588	14	...	5,280	5,548	1,744
		U	1,764	5	...	413	67	1,276
	Anupshahr	**T**	**16,215**	**26**	**1**	**7,495**	**5,306**	**3,289**
		R	14,711	21	1	6,934	5,231	2,426
		U	1,504	5	...	561	75	863
20	**Aligarh District**	**T**	**67,218**	**96**	**17**	**20,962**	**29,813**	**16,237**
		R	56,854	72	15	20,069	29,300	7,379
		U	10,364	24	2	893	513	8,858
	*Khair	**T**	**10,082**	**5**	...	**3,939**	**5,010**	**1,126**
		R	10,082	5	...	3,939	5,010	1,126
	Koil	**T**	**16,775**	**36**	...	**5,023**	**4,257**	**7,393**
		R	10,123	13	...	4,628	3,930	1,538
		U	6,652	23	...	395	327	5,855
	Aligarh M. B.		6,652	23	...	395	327	5,855
	*Iglas	**T**	**6,002**	**2**	...	**2,652**	**3,018**	**330**
		R	6,002	2	...	2,652	3,018	330
	Hathras	**T**	**11,562**	**12**	**7**	**1,090**	**6,785**	**3,645**
		R	9,078	12	5	929	6,649	1,482
		U	2,484	...	2	161	136	2,163
	Hathras M. B.		2,484	...	2	161	136	2,163
	Atrauli	**T**	**12,610**	**11**	**5**	**6,400**	**4,361**	**1,833**
		R	11,907	11	5	6,193	4,348	1,350
		U	703	...	...	207	13	483
	Sikandra Rao	**T**	**10,187**	**30**	**5**	**1,858**	**6,382**	**1,910**
		R	9,662	29	5	1,728	6,345	1,553
		U	525	1	...	130	37	357

USED WHOLLY OR PARTLY AS DWELLING BY PREDOMINANT MATERIAL OF NANT MATERIAL OF ROOF

20% *sample*)

of Wall				Predominant material of Roof							
C.I. sheets or other metal sheets	Stone	Cement concrete	All other material	Grass, leaves, reeds, thatch, wood or bamboo	Tiles slate shingle	Corrugated iron, zinc or other metal sheets	Asbestos cement sheets	Brick and lime	Concrete and stone	All other material	Sl. no.
9	10	11	12	13	14	15	16	17	18	19	0
1	**6**	**3**	**99**	**4,146**	**127**	**53**	**7**	**3,041**	**216**	**55,961**	**19**
1	2	3	99	3,353	20	38	1	1,371	11	51,081	
...	4	...	...	793	107	15	6	1,670	205	4,880	
...	...	...	...	**447**	**3**	**4**	**1**	**390**	**6**	**12,875**	
...	...	...	...	385	1	3	1	220	6	11,838	
...	...	...	...	62	2	1	...	170	...	1,037	
1	**1**	...	**4**	**1,383**	**22**	**41**	...	**1,012**	**191**	**16,609**	
1	...	...	4	1,113	13	34	...	381	2	14,579	
...	1	...	...	270	9	7	...	631	189	2,030	
...	**5**	...	...	**612**	**2**	**4**	...	**1,032**	**17**	**12,685**	
...	2	...	...	515	1	1	...	393	2	11,676	
...	3	...	...	97	1	3	...	639	15	1,009	
...	...	**3**	**95**	**1,704**	**100**	**4**	**6**	**607**	**2**	**13,792**	
...	...	3	95	1,340	5	...	...	377	1	12,988	
...	...	...	...	364	95	4	6	230	1	804	
1	**21**	**53**	**18**	**6,013**	**27**	**48**	**47**	**6,375**	**1,045**	**53,663**	**20**
...	...	16	3	4,418	22	7	25	2,705	262	49,415	
1	21	37	15	1,595	5	41	22	3,670	783	4,248	
...	...	...	**2**	**458**	**2**	**1**	**17**	**247**	**7**	**9,350**	
...	...	...	2	458	2	1	17	247	7	9,350	
1	**1**	**49**	**15**	**2,338**	**14**	**23**	**27**	**3,228**	**359**	**10,786**	
...	...	14	...	923	14	3	5	652	26	8,500	
1	1	35	15	1,415	...	20	22	2,576	333	2,286	
1	1	35	15	1,415	...	20	22	2,576	333	2,286	
...	...	...	...	**458**	...	**1**	...	**145**	**8**	**5,390**	
...	...	...	...	458	...	1	...	145	8	5,390	
...	**20**	**2**	**1**	**487**	**8**	**21**	**3**	**1,594**	**612**	**8,837**	
...	...	...	1	331	5	...	3	602	169	7,968	
...	20	2	...	156	3	21	...	992	443	869	
...	20	2	...	156	3	21	...	992	443	869	
...	...	...	...	**1,962**	**1**	**2**	...	**339**	**9**	**10,297**	
...	...	...	...	1,958	...	2	...	300	3	9,644	
...	...	...	...	4	1	...	...	39	6	653	
...	...	**2**	...	**310**	**2**	...	...	**822**	**50**	**9,003**	
...	...	2	...	290	1	...	...	759	49	8,563	
...	...	...	...	20	1	...	...	63	1	440	

E—IV DISTRIBUTION OF SAMPLE HOUSEHOLDS LIVING IN CENSUS HOUSES WALL AND PREDOMI-

(Based on

Sl. no.	State/District/Tahsil/City/ Town with population of 50,000 or more	Total Rural Urban	Total No. of households	Predominant material: Grass, leaves, reeds or bamboo	Timber	Mud	Unburnt bricks	Burnt bricks
0	1	2	3	4	5	6	7	8
21	**Mathura District**	**T**	**39,394**	**153**	**30**	**16,076**	**11,385**	**11,661**
		R	32,315	125	27	15,242	11,131	5,784
		U	7,079	28	3	834	254	5,877
	Chhata	**T**	**7,899**	**35**	**15**	**3,961**	**1,369**	**2,504**
		R	7,321	29	14	3,830	1,366	2,082
		U	578	6	1	131	3	422
	Mathura	**T**	**14,174**	**71**	**5**	**4,963**	**2,163**	**6,900**
		R	7,896	50	3	4,286	1,918	1,635
		U	6,278	21	2	677	245	5,265
	Mathura M. B.		4,463	16	2	541	54	3,841
	*Mat	**T**	**8,305**	**29**	**8**	**3,634**	**3,488**	**1,146**
		R	8,305	29	8	3,634	3,488	1,146
	Sadabad	**T**	**9,016**	**18**	**2**	**3,518**	**4,365**	**1,111**
		R	8,793	17	2	3,492	4,359	921
		U	223	1	...	26	6	190
22	**Agra District**	**T**	**65,013**	**137**	**30**	**32,933**	**4,900**	**25,100**
		R	42,818	120	18	30,256	4,672	6,223
		U	22,195	17	12	2,677	228	18,877
	Kiraoli	**T**	**6,467**	**24**	**10**	**3,974**	**719**	**551**
		R	6,094	24	9	3,971	719	551
		U	373	...	1	3	...	...
	*Kheragarh	**T**	**5,983**	**12**	...	**4,375**	**316**	**588**
		R	5,983	12	...	4,375	316	588
	Agra	**T**	**22,474**	**21**	**11**	**6,546**	**485**	**15,396**
		R	5,474	9	2	4,145	305	1,013
		U	17,000	12	9	2,401	180	14,383
	Agra M. C.		15,643	11	9	2,258	179	13,172
	Etmadpur	**T**	**8,805**	12	**2**	**4,209**	**2,340**	**2,242**
		R	7,914	12	2	4,204	2,338	1,358
		U	891	...	...	5	2	884
	Firozabad	**T**	**9,379**	**42**	**6**	**3,857**	**684**	**4,783**
		R	5,901	38	4	3,785	677	1,390
		U	3,478	4	2	72	7	3,393
	Firozabad M. B.		3,478	4	2	72	7	3,393
	Fatehabad	**T**	**5,753**	**6**	...	**4,974**	**248**	**525**
		R	5,300	5	...	4,778	209	308
		U	453	1	...	196	39	217
	*Bah	**T**	6,152	**20**	**1**	**4,998**	**108**	**1,015**
		R	6,152	20	1	4,998	108	1,015

USED WHOLLY OR PARTLY AS DWELLING BY PREDOMINANT MATERIAL OF NANT MATERIAL OF ROOF

20% *sample*)

of Wall				Predominant material of Roof							
C. I. sheets or other metal sheets	Stone	Cement concrete	All other material	Grass, leaves, reeds, thatch, wood or bamboo	Tiles, slate, shingle	Corrugated iron, zinc or other metal sheets	Asbestos cement sheets	Brick and lime	Concrete and stone	All other material	Sl. no.
9	10	11	12	13	14	15	16	17	18	19	0
13	**35**	**34**	**7**	**2,094**	**468**	**111**	**13**	**7,432**	**2,104**	**27,172**	**21**
2	2	...	2	1,780	73	48	...	3,392	749	26,273	
11	33	34	5	314	395	63	13	4,040	1,355	899	
6	**9**	...	...	**724**	**5**	**25**	**6**	**1,420**	**351**	**5,368**	
...	...	...	...	638	1	8	...	1,262	193	5,219	
6	9	...	...	86	4	17	6	158	158	149	
7	**26**	**34**	**5**	**888**	**442**	**77**	**7**	**5,017**	**1,317**	**6,426**	
2	2	...	...	685	51	32	...	1,167	202	5,759	
5	24	34	5	203	391	45	7	3,850	1,115	667	
5	...	...	4	83	344	30	...	2,975	521	510	
...	...	...	...	**323**	**6**	**5**	...	**576**	**109**	**7,286**	
...	...	...	...	323	6	5	...	576	109	7,286	
...	...	...	**2**	**159**	**15**	**4**	...	**419**	**327**	**8,092**	
...	...	...	2	134	15	3	...	387	245	8,009	
...	...	...	...	25	...	1	...	32	82	83	
17	**1,879**	**7**	**10**	**2,962**	**2,229**	**318**	**3**	**15,067**	**4,567**	**39,867**	**22**
12	1,503	7	7	1,880	235	41	...	3,357	1,420	35,885	
5	376	...	3	1,082	1,994	277	3	11,710	3,147	3,982	
11	**1,176**	...	**2**	**522**	**142**	**7**	...	**461**	**550**	**4,785**	
11	807	...	2	473	24	6	...	455	390	4,746	
...	369	...	...	49	118	1	...	6	160	39	
...	**692**	...	...	**471**	**10**	**1**	...	**303**	**596**	**4,602**	
...	692	...	...	471	10	1	...	303	596	4,602	
5	**7**	...	**3**	**1,161**	**2,002**	**231**	...	**9,864**	**2,245**	**6,971**	
...	...	...	...	345	150	7	...	511	171	4,290	
5	7	...	3	816	1,852	224	...	9,353	2,074	2,681	
4	7	...	3	793	1,702	209	...	8,485	1,896	2,558	
...	...	...	...	**255**	**22**	**9**	**3**	**1,439**	**59**	**7,018**	
...	...	...	...	235	7	7	...	680	33	6,952	
...	...	...	...	20	15	2	3	759	26	66	
...	...	**7**	...	**314**	**45**	**62**	...	**2,161**	**947**	**5,850**	
...	...	7	...	125	41	13	...	730	60	4,932	
...	...	...	...	189	4	49	...	1,431	887	918	
...	...	...	...	189	4	49	...	1,431	887	918	
...	...	...	...	**149**	**5**	**1**	...	**355**	**10**	**5,233**	
...	...	...	...	141	...	...	...	194	10	4,955	
...	...	...	...	8	5	1	...	161	...	278	
1	**4**	...	**5**	**90**	**3**	**7**	...	**484**	**160**	**5,408**	
1	4	...	5	90	3	7	...	484	160	5,408	

E—IV DISTRIBUTION OF SAMPLE HOUSEHOLDS LIVING IN CENSUS HOUSES WALL AND PREDOMI-

(Based on

Sl. no.	State/District/Tahsil/City/ Town with population of 50,000 or more	Total Rural Urban	Total No. of households	Predominant material: Grass, leaves, reeds or bamboo	Timber	Mud	Unburnt bricks	Burnt bricks
0	1	2	3	4	5	6	7	8
23	**Etah District**	**T**	**49,566**	**191**	**32**	**13,585**	**26,776**	**8,947**
		R	45,138	176	22	13,133	26,352	5,420
		U	4,428	15	10	452	424	3,527
	Kasganj	**T**	**16,558**	**22**	**9**	**5,651**	**7,022**	**3,823**
		R	14,532	20	2	5,452	6,974	2,053
		U	2,026	2	7	199	48	1,770
	Jalesar	**T**	**6,255**	**13**	**1**	**1,859**	**3,220**	**1,160**
		R	5,645	11	1	1,767	3,137	727
		U	610	2	...	92	83	433
	Etah	**T**	**13,677**	**17**	**3**	**1,844**	**9,569**	**2,244**
		R	12,466	6	1	1,751	9,386	1,322
		U	1,211	11	2	93	183	922
	Aliganj	**T**	**13,076**	**139**	**19**	**4,231**	**6,965**	**1,720**
		R	12,495	139	18	4,163	6,855	1,318
		U	581	...	1	68	110	402
24	**Mainpuri District**	**T**	**44,215**	**48**	**24**	**20,604**	**16,932**	**6,602**
		R	40,832	42	20	20,209	16,489	4,067
		U	3,383	6	4	395	443	2,535
	*Jasrana	**T**	**7,593**	**9**	...	**3,938**	**2,812**	**834**
		R	7,593	9	...	3,938	2,812	834
	Shikohabad	**T**	**8,993**	**3**	**4**	**5,712**	**1,009**	**2,265**
		R	7,853	2	4	5,494	964	1,389
		U	1,140	1	...	218	45	876
	Karhal	**T**	**5,133**	**6**	**3**	**3,380**	**1,336**	**408**
		R	4,825	5	2	3,324	1,298	196
		U	308	1	1	56	38	212
	Mainpuri	**T**	**9,975**	**9**	**2**	**2,289**	**5,668**	**2,007**
		R	8,357	7	1	2,193	5,451	705
		U	1,618	2	1	96	217	1,302
	Bhongaon	**T**	**12,521**	**21**	**15**	**5,285**	**6,107**	**1,088**
		R	12,204	19	13	5,260	5,964	943
		U	317	2	2	25	143	145
25	**Farrukhabad District**	**T**	**47,735**	**269**	**39**	**27,155**	**14,157**	**5,626**
		R	42,277	259	36	25,507	13,235	2,842
		U	5,458	10	3	1,648	922	2,784
	Kaimganj	**T**	**8,768**	**58**	**5**	**6,629**	**1,130**	**846**
		R	8,282	58	5	6,472	1,075	572
		U	486	...	...	157	55	274
	Farrukhabad	**T**	**16,909**	**92**	**26**	**9,346**	**4,592**	**2,762**
		R	13,320	89	23	8,284	3,944	979
		U	3,589	3	3	1,062	648	1,783
	Farrukhabad-*cum*-Fatehgarh M. B.		3,375	2	3	985	646	1,668
	Chhibramau	**T**	**10,973**	**41**	**7**	**5,405**	**4,728**	**686**
		R	10,502	34	7	5,172	4,509	674
		U	471	7	...	233	219	12
	Kannauj	**T**	**11,085**	**78**	**1**	**5,775**	**3,707**	**1,332**
		R	10,173	78	1	5,579	3,707	617
		U	912	...	...	196	...	715

USED WHOLLY OR PARTLY AS DWELLING BY PREDOMINANT MATERIAL OF NANT MATERIAL OF ROOF

20% *sample*)

of Wall				Predominant material of Roof							
C. I. sheets or other metal sheets	Stone	Cement concrete	All other material	Grass, leaves, reeds, thatch, wood or bamboo	Tiles, slate, shingle	Corrugated iron, zinc or other metal sheets	Asbestos cement sheets	Brick and lime	Concrete and stone	All other material	Sl. no.
9	10	11	12	13	14	15	16	17	18	19	0
1	...	**1**	**33**	**3,812**	**68**	**37**	...	**2,689**	**737**	**42,223**	**23**
1	...	1	33	3,426	50	12	...	1,844	376	39,430	
...	...	...	...	386	18	25	...	845	361	2,793	
...	...	**1**	**30**	**1,978**	**19**	**25**	...	**1,167**	**284**	**13,085**	
...	...	1	30	1,793	10	10	...	788	145	11,786	
...	...	...	...	185	9	15	...	379	139	1,299	
...	...	...	**2**	**141**	**1**	...	...	**325**	**41**	**5,747**	
...	...	...	2	125	1	...	...	302	3	5,214	
...	...	...	...	16	...	...	...	23	38	533	
...	...	...	...	**213**	**41**	**4**	...	**771**	**345**	**12,303**	
...	...	...	...	161	33	1	...	427	207	11,637	
...	...	...	...	52	8	3	...	344	138	666	
1	...	...	**1**	**1,480**	**7**	**8**	...	**426**	**67**	**11,088**	
1	...	...	1	1,347	6	1	...	327	21	10,793	
...	...	...	...	133	1	7	...	99	46	295	
...	...	...	**5**	**663**	**94**	**24**	...	**1,642**	**105**	**41,687**	**24**
...	...	...	5	577	73	4	...	829	105	39,244	
...	...	...	...	86	21	20	...	813	...	2,443	
...	...	...	...	**45**	...	...	...	**143**	**24**	**7,381**	
...	...	...	...	45	...	...	...	143	24	7,381	
...	...	...	...	**167**	**61**	**7**	...	**635**	**1**	**8,122**	
...	...	...	...	109	59	1	...	348	1	7,335	
...	...	...	...	58	2	6	...	287	...	787	
...	...	...	...	**47**	...	...	...	**69**	**4**	**5,013**	
...	...	...	...	41	...	...	...	29	4	4,751	
...	...	...	...	6	...	...	...	40	...	262	
...	...	...	...	**114**	**27**	**14**	...	**595**	**65**	**9,160**	
...	...	...	...	101	9	2	...	131	65	8,049	
...	...	...	...	13	18	12	...	464	...	1,111	
...	...	...	**5**	**290**	**6**	**3**	...	**200**	**11**	**12,011**	
...	...	...	5	281	5	1	...	178	11	11,728	
...	...	...	...	9	1	2	...	22	...	283	
...	**68**	**6**	**415**	**6,581**	**4,628**	**157**	**3**	**1,053**	**845**	**34,468**	**25**
...	...	3	395	6,180	4,305	92	3	460	403	30,834	
...	68	3	20	401	323	65	...	593	442	3,634	
...	...	**3**	**97**	**1,231**	**823**	**14**	**1**	**74**	**57**	**6,568**	
...	...	3	97	1,229	811	11	1	31	32	6,167	
...	...	...	...	2	12	3	...	43	25	401	
...	**68**	**3**	**20**	**3,112**	**1,843**	**128**	...	**564**	**470**	**10,792**	
...	...	...	1	2,790	1,625	68	...	86	104	8,647	
...	68	3	19	322	218	60	...	478	366	2,145	
...	68	3	...	313	191	54	...	435	329	2,053	
...	...	...	**106**	**886**	**839**	**4**	**2**	**261**	**174**	**8,807**	
...	...	...	106	875	778	4	2	261	172	8,410	
...	...	...	...	11	61	...	...	...	2	397	
...	...	...	**192**	**1,352**	**1,123**	**11**	...	**154**	**144**	**8,301**	
...	...	...	191	1,286	1,091	9	...	82	95	7,610	
...	...	...	1	66	32	2	...	72	49	691	

E—IV DISTRIBUTION OF SAMPLE HOUSEHOLDS LIVING IN CENSUS HOUSES WALL AND PREDOMI-

(*Based on*

Sl. no.	State/District/Tahsil/City/ Town with population of 50,000 or more	Total Rural Urban	Total No. of households	Predominant material: Grass, leaves, reeds or bamboo	Timber	Mud	Unburnt bricks	Burnt bricks
0	1	2	3	4	5	6	7	8
26	**Etawah District**	**T**	**43,015**	**179**	**64**	**27,635**	**5,998**	**9,099**
		R	38,943	163	62	26,808	5,960	5,914
		U	4,072	16	2	827	38	3,185
	Etawah	**T**	**12,227**	**43**	**14**	**7,576**	**812**	**3,760**
		R	9,275	36	14	6,923	782	1,502
		U	2,952	7	...	653	30	2,258
	Etawah M. B.		2,612	7	...	551	22	2,032
	Bharthana	**T**	**10,183**	**60**	**12**	**6,619**	**1,455**	**2,036**
		R	9,721	58	10	6,617	1,455	1,580
		U	462	2	2	2	...	456
	*Bidhuna	**T**	**9,949**	**14**	**17**	**6,694**	**2,073**	**1,147**
		R	9,949	14	17	6,694	2,073	1,147
	Auraiya	**T**	**10,656**	**62**	**21**	**6,746**	**1,658**	**2,156**
		R	9,998	55	21	6,574	1,650	1,685
		U	658	7	...	172	8	471
27	**Kanpur District**	**T**	**90,241**	**206**	**201**	**37,405**	**12,733**	**38,390**
		R	52,456	152	142	34,696	11,734	5,395
		U	37,785	54	59	2,709	999	32,995
	*Bilhaur	**T**	**9,433**	**30**	**99**	**5,739**	**2,991**	**530**
		R	9,433	30	99	5,739	2,991	530
	*Derapur	**T**	**9,395**	**50**	**23**	**7,108**	**1,399**	**806**
		R	9,395	50	23	7,108	1,399	806
	*Bhognipur	**T**	**8,135**	**25**	...	**5,154**	**1,524**	**1,432**
		R	8,135	25	...	5,154	1,524	1,432
	*Akbarpur	**T**	**8,661**	**27**	**8**	**4,698**	**3,076**	**750**
		R	8,661	27	8	4,698	3,076	750
	Kanpur	**T**	**45,136**	**61**	**71**	**7,443**	**2,772**	**33,802**
		R	7,351	7	12	4,734	1,773	807
		U	37,785	54	59	2,709	999	32,995
	Kanpur M.C. and Rly. Colonies		35,233	52	58	2,356	818	31,220
	Kanpur Cantt., Armapur Estate and Chakeri Aerodrome		2,552	2	1	353	181	1,775
	*Ghatampur	**T**	**9,481**	**13**	...	**7,263**	**971**	**1,070**
		R	9,481	13	...	7,263	971	1,070
28	**Fatehpur District**	**T**	**42,329**	**74**	**6**	**36,898**	**704**	**4,611**
		R	40,631	74	6	36,347	698	3,470
		U	1,698	...	...	551	6	1,141
	Bindki	**T**	**12,622**	**59**	**2**	**10,252**	**445**	**1,852**
		R	12,038	59	2	10,009	439	1,517
		U	584	...	...	243	6	335
	Fatehpur	**T**	**16,669**	**11**	**3**	**14,582**	**53**	**2,007**
		R	15,555	11	3	14,274	53	1,201
		U	1,114	...	...	308	...	806
	*Khaga	**T**	**13,038**	**4**	**1**	**12,064**	**206**	**752**
		R	13,038	4	1	12,064	206	752

USED WHOLLY OR PARTLY AS DWELLING BY PREDOMINANT MATERIAL OF NANT MATERIAL OF ROOF

20% sample)

of Wall				Predominant material of Roof							
C. I. sheets or other metal sheets	Stone	Cement concrete	All other material	Grass, leaves, reeds, thatch, wood or bamboo	Tiles, slate, shingle	Corrugated iron, zinc or other metal sheets	Asbestos cement sheets	Brick and lime	Concrete and stone	All other material	Sl. no.
9	10	11	12	13	14	15	16	17	18	19	
...	...	**4**	**36**	**1,898**	**393**	**137**	**1**	**3,447**	**106**	**37,033**	**26**
...	...	...	36	1,561	342	55	...	1,485	100	35,400	
...	...	4	...	337	51	82	1	1,962	6	1,633	
...	...	**4**	**18**	**657**	**42**	**79**	...	**1,818**	**29**	**9,602**	
...	...	...	18	359	1	21	...	412	28	8,454	
...	...	4	...	298	41	58	...	1,406	1	1,148	
...	...	...	...	296	41	54	...	1,314	1	906	
...	...	...	**1**	696	167	40	1	756	53	**8,470**	
...	...	...	1	686	157	23	...	394	48	8,413	
...	...	...	...	10	10	17	1	362	5	57	
...	...	...	**4**	**182**	**2**	**9**	...	**282**	**1**	**9,473**	
...	...	...	4	182	2	9	...	282	1	9,473	
...	...	...	**13**	**363**	**182**	**9**	...	**591**	**23**	**9,488**	
...	...	...	13	334	182	2	...	397	23	9,060	
...	...	...	...	29	...	7	...	194	...	428	
...	**443**	**526**	**337**	**2,086**	**9,484**	**864**	**103**	**10,085**	**16,912**	**50,707**	**27**
...	18	11	308	1,632	2,103	330	5	395	675	47,316	
...	425	515	29	454	7,381	534	98	9,690	16,237	3,391	
...	**1**	**4**	**39**	**216**	**110**	**17**	**5**	**59**	**90**	**8,936**	
...	1	4	39	216	110	17	5	59	90	8,936	
...	**3**	...	**6**	**295**	**39**	...	...	**65**	**99**	**8,897**	
...	3	...	6	295	39	...	...	65	99	8,897	
...	...	...	...	**650**	**379**	**4**	...	**129**	**249**	**6,724**	
...	...	...	...	650	379	4	...	129	249	6,724	
...	...	...	**102**	**209**	**659**	**227**	...	**60**	**80**	**7,426**	
...	...	...	102	209	659	227	...	60	80	7,426	
...	**439**	**516**	**32**	**559**	**7,801**	**612**	**98**	**9,692**	**16,367**	**10,007**	
...	14	1	3	105	420	78	...	2	130	6,616	
...	425	515	29	454	7,381	534	98	9,690	16,237	3,391	
...	185	515	29	428	6,703	487	54	9,199	15,149	3,213	
...	240	...	...	26	678	47	44	491	1,088	178	
...	...	**6**	**158**	**157**	**496**	**4**	...	**80**	**27**	**8,717**	
...	...	6	158	157	496	4	...	80	27	8,717	
...	...	**1**	**35**	**605**	**5,376**	**30**	**7**	**417**	**531**	**35,363**	**28**
...	...	1	35	599	5,358	25	7	333	323	33,986	
...	...	...	...	6	18	5	...	84	208	1,377	
...	...	...	**12**	**207**	**1,797**	**7**	**4**	**177**	**97**	**10,333**	
...	...	...	12	202	1,795	3	4	98	49	9,887	
...	...	...	...	5	2	4	...	79	48	446	
...	...	...	**13**	**297**	**1,520**	**13**	**2**	**183**	**364**	**14,290**	
...	...	...	13	296	1,504	12	2	178	204	13,359	
...	...	...	...	1	16	1	...	5	160	931	
...	...	**1**	**10**	**101**	**2,059**	**10**	**1**	**57**	**70**	**10,740**	
...	...	1	10	101	2,059	10	1	57	70	10,740	

E—IV DISTRIBUTION OF SAMPLE HOUSEHOLDS LIVING IN CENSUS HOUSES WALL AND PREDOMI-

(*Based on*

Sl. no.	State/District/Tahsil/City/ Town with population of 50,000 or more	Total Rural Urban	Total No. of households	Predominant material: Grass, leaves, reeds or bamboo	Timber	Mud	Unburnt bricks	Burnt bricks
0	1	2	3	4	5	6	7	8
29	**Allahabad District**	**T**	**93,304**	**238**	**289**	**77,230**	**753**	**14,410**
		R	76,420	202	266	73,276	418	2,031
		U	16,884	36	23	3,954	335	12,379
	*Sirathu	**T**	**7,487**	**13**	**4**	**7,160**	**36**	**264**
		R	7,487	13	4	7,160	36	264
	*Manjhanpur	**T**	**7,962**	**1**	**1**	**7,635**	**54**	**241**
		R	7,962	1	1	7,635	54	241
	Chail	**T**	**25,522**	**47**	**23**	**12,206**	**381**	**12,705**
		R	9,127	11	...	8,637	48	428
		U	16,395	36	23	3,569	333	12,277
	Allahabad M.C. and Subedarganj Rly. Colony		15,981	34	23	3,419	333	12,017
	Soraon	**T**	**10,681**	**1**	**11**	**10,426**	**2**	**238**
		R	10,443	1	11	10,255	1	172
		U	238	...	...	171	1	66
	Phulpur	**T**	**10,093**	**8**	**30**	**9,794**	**49**	**208**
		R	9,842	8	30	9,580	48	172
		U	251	...	...	214	1	36
	*Handia	**T**	**10,321**	**11**	**9**	**9,987**	**24**	**249**
		R	10,321	11	9	9,987	24	249
	*Karchhana	**T**	**11,213**	**51**	**78**	**10,597**	**80**	**313**
		R	11,213	51	78	10,597	80	313
	*Meja	**T**	**10,025**	**106**	**133**	**9,425**	**127**	**192**
		R	10,025	106	133	9,425	127	192
30	**Jhansi District**	**T**	**42,901**	**81**	**311**	**25,806**	**2,136**	**13,554**
		R	33,846	76	309	22,368	1,798	8,359
		U	9,055	5	2	3,438	338	5,195
	Moth	**T**	**5,098**	**5**	**3**	**4,064**	**152**	**858**
		R	4,499	5	2	3,664	99	713
		U	599	...	1	400	53	145
	*Garautha	**T**	**5,197**	**2**	**...**	**4,601**	**135**	**451**
		R	5,197	2	...	4,601	135	451
	Mauranipur	**T**	**5,784**	**...**	**40**	**4,183**	**664**	**766**
		R	4,831	...	39	3,486	651	528
		U	953	...	1	697	13	238
	Jhansi	**T**	**11,270**	**13**	**37**	**4,202**	**795**	**6,008**
		R	4,798	11	37	2,336	523	1,718
		U	6,472	2	...	1,866	272	4,290
	Jhansi M. B.		5,491	1	...	1,692	256	3,501
	Lalitpur	**T**	**9,358**	**45**	**166**	**4,508**	**125**	**4,005**
		R	8,327	42	166	4,033	125	3,483
		U	1,031	3	...	475	...	522
	*Mahroni	**T**	**6,194**	**16**	**65**	**4,248**	**265**	**1,466**
		R	6,194	16	65	4,248	265	1,466

USED WHOLLY OR PARTLY AS DWELLING BY PREDOMINANT MATERIAL OF NANT MATERIAL OF ROOF

20% *sample*)

of Wall				Predominant material of Roof							
C. I. sheets or other metal sheets	Stone	Cement concrete	All other material	Grass, leaves, reeds, thatch, wood or bamboo	Tiles, slate, shingle	Corrugated iron, zinc or other metal sheets	Asbestos cement sheets	Brick and lime	Concrete and stone	All other material	Sl. no.
9	10	11	12	13	14	15	16	17	18	19	0
2	**181**	**108**	**93**	**3,058**	**72,100**	**317**	**177**	**3,646**	**4,437**	**9,569**	**29**
...	174	13	40	2,673	63,411	80	32	465	312	9,447	
2	7	95	53	385	8,689	237	145	3,181	4,125	122	
...	**1**	**1**	**8**	**209**	**1,239**	**18**	**22**	**30**	...	**5,969**	
...	1	1	8	209	1,239	18	22	30	...	5,969	
...	**24**	**6**	...	**39**	**4,483**	**13**	**3**	**65**	**4**	**3,355**	
...	24	6	...	39	4,483	13	3	65	4	3,355	
2	**8**	**97**	**53**	**415**	**17,185**	**249**	**144**	**3,249**	**4,173**	**107**	
...	1	2	...	35	8,912	16	...	91	61	12	
2	7	95	53	380	8,273	233	144	3,158	4,112	95	
2	7	95	51	340	7,994	232	144	3,158	4,019	94	
...	...	**1**	**2**	**54**	**10,480**	**6**	...	**71**	**25**	**45**	
...	...	1	2	52	10,292	3	...	53	25	18	
...	...	...	...	2	188	3	...	18	...	27	
...	...	**1**	**3**	**194**	**9,795**	**12**	**1**	**45**	**45**	**1**	
...	...	1	3	191	9,567	11	...	40	32	1	
...	...	...	...	3	228	1	1	5	13	...	
...	**19**	**1**	**21**	**182**	**9,976**	**5**	**7**	**68**	**73**	**10**	
...	19	1	21	182	9,976	5	7	68	73	10	
...	**91**	...	**3**	**900**	**10,141**	**5**	...	**76**	**56**	**35**	
...	91	...	3	900	10,141	5	...	76	56	35	
...	**38**	**1**	**3**	**1,065**	**8,801**	**9**	...	**42**	**61**	**47**	
...	38	1	3	1,065	8,801	9	...	42	61	47	
1	**837**	**2**	**173**	**790**	**38,721**	**88**	**11**	**1,364**	**1,802**	**125**	**30**
...	763	...	173	648	31,383	62	6	683	957	107	
1	74	2	...	142	7,338	26	5	681	845	18	
...	**4**	...	**12**	**24**	**4,632**	**20**	...	**174**	**236**	**12**	
...	4	...	12	23	4,140	20	...	118	186	12	
...	...	...	...	1	492	...	...	56	50	...	
...	**3**	...	**5**	**29**	**4,931**	**1**	**5**	**120**	**99**	**12**	
...	3	...	5	29	4,931	1	5	120	99	12	
...	**114**	...	**17**	**75**	**5,273**	**4**	...	**183**	**168**	**81**	
...	110	...	17	69	4,508	3	...	93	81	77	
...	4	...	...	6	765	1	...	90	87	4	
1	**194**	**1**	**19**	**204**	**9,627**	**30**	**6**	**631**	**755**	**17**	
...	154	...	19	86	4,396	10	1	156	146	3	
1	40	1	...	118	5,231	20	5	475	609	14	
...	40	1	...	115	4,480	16	4	410	452	14	
...	**508**	**1**	...	**388**	**8,264**	**27**	...	**200**	**478**	**1**	
...	478	...	...	371	7,414	22	...	140	379	1	
...	30	1	...	17	850	5	...	60	99	...	
...	**14**	...	**120**	**70**	**5,994**	**6**	...	**56**	**66**	**2**	
...	14	...	120	70	5,994	6	...	56	66	2	

E—IV DISTRIBUTION OF SAMPLE HOUSEHOLDS LIVING IN CENSUS HOUSES WALL AND PREDOMI-

(*Based on*

Sl. no.	State/District/Tahsil/City/Town with population of 50,000 or more	Total Rural Urban	Total No. of households	Predominant material: Grass, leaves, reeds or bamboo	Timber	Mud	Unburnt bricks	Burnt bricks
0	1	2	3	4	5	6	7	8
31	**Jalaun District**	**T**	**24,587**	**35**	**3**	**19,709**	**487**	**4,166**
		R	21,310	34	2	17,612	425	3,130
		U	3,277	1	1	2,097	62	1,036
	Jalaun	**T**	**9,016**	**19**	**1**	**7,848**	**158**	**987**
		R	8,477	19	1	7,393	158	903
		U	539	...	...	455	...	84
	Konch	**T**	**5,637**	...	...	**4,535**	**69**	**1,018**
		R	4,843	...	...	3,996	50	792
		U	794	...	...	539	19	226
	Orai	**T**	**4,626**	**16**	**2**	**3,283**	**115**	**1,129**
		R	3,296	15	1	2,599	83	571
		U	1,330	1	1	684	32	558
	Kalpi	**T**	**5,308**	...	...	**4,043**	**145**	**1,032**
		R	4,694	...	...	3,624	134	864
		U	614	...	...	419	11	168
32	**Hamirpur District**	**T**	**32,178**	...	**33**	**26,056**	**1,231**	**4,345**
		R	29,411	...	33	23,941	1,101	3,824
		U	2,767	...	...	2,115	130	521
	Rath	**T**	**7,414**	...	**24**	**5,290**	**714**	**1,270**
		R	6,747	...	24	4,810	690	1,107
		U	667	...	...	480	24	163
	Hamirpur	**T**	**4,907**	...	...	**3,947**	**211**	**749**
		R	4,446	...	...	3,579	196	671
		U	461	...	...	368	15	78
	*Maudaha	**T**	**7,120**	...	**8**	**6,129**	**24**	**959**
		R	7,120	...	8	6,129	24	959
	Charkhari	**T**	**5,836**	...	...	**4,865**	**187**	**705**
		R	5,250	...	...	4,401	166	605
		U	586	...	...	464	21	100
	Mahoba	**T**	**6,901**	...	**1**	**5,825**	**95**	**662**
		R	5,848	...	1	5,022	25	482
		U	1,053	...	...	803	70	180
33	**Banda District**	**T**	**37,227**	**510**	**103**	**33,736**	**233**	**1,755**
		R	35,020	509	103	32,285	190	1,077
		U	2,207	1	...	1,451	43	678
	Banda	**T**	**8,921**	**73**	...	**7,885**	**62**	**814**
		R	7,371	72	...	6,905	21	310
		U	1,550	1	...	980	41	504
	*Baberu	**T**	**8,677**	**99**	...	**8,295**	**18**	**229**
		R	8,677	99	...	8,295	18	229
	*Naraini	**T**	**7,496**	**71**	**7**	**7,065**	**6**	**299**
		R	7,496	71	7	7,065	6	299
	Karwi	**T**	**8,531**	**205**	**68**	**7,312**	**2**	**357**
		R	7,874	205	68	6,841	...	183
		U	657	...	...	471	2	174
	*Mau	**T**	**3,602**	**62**	**28**	**3,179**	**145**	**56**
		R	3,602	62	28	3,179	145	56

USED WHOLLY OR PARTLY AS DWELLING BY PREDOMINANT MATERIAL OF NANT MATERIAL OF ROOF

20% *sample*)

of Wall				Predominant material of Roof							
C. I. sheets or other metal sheets	Stone	Cement concrete	All other material	Grass, leaves, reeds, thatch, wood or bamboo	Tiles, slate, shingle	Corrugated iron, zinc or other metal sheets	Asbestos cement sheets	Brick and lime	Concrete and stone	All other material	Sl. no.
9	10	11	12	13	14	15	16	17	18	19	0
1	**160**	**25**	**1**	**246**	**20,491**	**52**	**8**	**1,984**	**1,251**	**555**	**31**
1	94	11	1	238	17,863	33	8	1,647	984	537	
...	66	14	...	8	2,628	19	...	337	267	18	
...	...	**3**	...	**72**	**7,350**	**24**	...	**691**	**461**	**418**	
...	...	3	...	72	6,877	19	...	687	404	418	
...	...	...	...	...	473	5	...	4	57	...	
...	**9**	**6**	...	**4**	**4,984**	**2**	**1**	**366**	**237**	**43**	
...	2	3	...	4	4,381	...	1	254	175	28	
...	7	3	...	...	603	2	...	112	62	15	
1	**71**	**9**	...	**45**	**3,870**	**15**	**6**	**441**	**229**	**20**	
1	24	2	...	43	2,802	5	6	288	135	17	
...	47	7	...	2	1,068	10	...	153	94	3	
...	**80**	**7**	**1**	**125**	**4,287**	**11**	**1**	**486**	**324**	**74**	
...	68	3	1	119	3,803	9	1	418	270	74	
...	12	4	...	6	484	2	...	68	54	...	
...	**503**	**1**	**9**	**172**	**30,428**	**41**	...	**511**	**804**	**222**	**32**
...	502	1	9	164	28,071	35	...	335	599	207	
...	1	...	...	8	2,357	6	...	176	205	15	
...	**106**	**1**	**9**	**53**	**6,848**	**2**	...	**165**	**322**	**24**	
...	106	1	9	53	6,287	...	...	112	271	24	
...	...	...	...	...	561	2	...	53	51	...	
...	...	...	...	**80**	**4,502**	**2**	...	**80**	**170**	**73**	
...	...	...	...	80	4,099	2	...	75	117	73	
...	...	...	...	...	403	...	...	5	53	...	
...	...	...	...	**20**	**6,822**	**24**	...	**89**	**76**	**89**	
...	...	...	...	20	6,822	24	...	89	76	89	
...	**79**	...	...	**11**	**5,667**	**2**	...	**57**	**87**	**12**	
...	78	...	...	11	5,114	...	...	38	76	11	
...	1	...	...	...	553	2	...	19	11	1	
...	**318**	...	...	**8**	**6,589**	**11**	...	**120**	**149**	**24**	
...	318	...	...	...	5,749	9	...	21	59	10	
...	...	...	...	8	840	2	...	99	90	14	
23	**856**	...	**11**	**580**	**35,702**	**70**	**27**	**282**	**508**	**58**	**33**
2	850	...	4	538	34,034	31	27	57	304	29	
21	6	...	7	42	1,668	39	...	225	204	29	
17	**63**	...	**7**	**54**	**8,459**	**27**	...	**185**	**166**	**30**	
...	63	...	...	13	7,282	3	...	39	33	1	
17	...	...	7	41	1,177	24	...	146	133	29	
...	**36**	...	...	**14**	**8,615**	**1**	...	**3**	**44**	...	
...	36	...	...	14	8,615	1	...	3	44	...	
1	**47**	...	...	**60**	**7,260**	**23**	...	**1**	**151**	**1**	
1	47	...	...	60	7,260	23	...	1	151	1	
4	**583**	...	...	**295**	**7,970**	**17**	**25**	**86**	**118**	**20**	
...	577	...	...	294	7,479	2	25	7	47	20	
4	6	...	...	1	491	15	...	79	71	...	
1	**127**	...	**4**	**157**	**3,398**	**2**	**2**	**7**	**29**	**7**	
1	127	...	4	157	3,398	2	2	7	29	7	

E—IV DISTRIBUTION OF SAMPLE HOUSEHOLDS LIVING IN CENSUS HOUSES WALL AND PREDOMI-

(*Based on*

Sl. no.	State/District/Tahsil/City/ Town with population of 50,000 or more	Total Rural Urban	Total No. of housholds	Predominant material: Grass, leaves, reeds or bamboo	Timber	Mud	Unburnt bricks	Burnt bricks
0	1	2	3	4	5	6	7	8
34	**Kheri District**	**T**	**52,089**	**6,109**	**192**	**40,994**	**112**	**4,659**
		R	49,215	6,068	187	40,095	94	2,752
		U	2,874	41	5	899	18	1,907
	*Nighasan	**T**	**15,965**	**4,403**	**130**	**10,054**	**3**	**1,363**
		R	15,965	4,403	130	10,054	3	1,363
	Lakhimpur	**T**	**21,147**	**1,500**	**32**	**17,292**	**59**	**2,259**
		R	19,410	1,483	30	16,813	45	1,035
		U	1,737	17	2	479	14	1,224
	Mohamdi	**T**	**14,977**	**206**	**30**	**13,648**	**50**	**1,037**
		R	13,840	182	27	13,228	46	354
		U	1,137	24	3	420	4	683
35	**Sitapur District**	**T**	**64,435**	**2,187**	**38**	**56,903**	**384**	**4,894**
		R	60,014	2,155	24	55,187	337	2,284
		U	4,421	32	14	1,716	47	2,610
	Misrikh	**T**	**15,238**	**80**	**8**	**14,482**	**176**	**489**
		R	15,013	77	8	14,370	168	387
		U	225	3	...	112	8	102
	Sitapur	**T**	**17,737**	**59**	**19**	**14,620**	**76**	**2,961**
		R	14,504	52	6	13,621	44	781
		U	3,233	7	13	999	32	2,180
	Sitapur M. B.		2,130	7	12	250	30	1,829
	Biswan	**T**	**15,459**	**1,265**	**2**	**13,342**	**64**	**762**
		R	14,895	1,255	1	13,045	57	513
		U	564	10	1	297	7	249
	Sidhauli	**T**	**16,001**	**783**	**9**	**14,459**	**68**	**682**
		R	15,602	771	9	14,151	68	603
		U	399	12	...	308	...	79
36	**Hardoi District**	**T**	**61,931**	**346**	**95**	**53,547**	**3,865**	**4,072**
		R	57,364	329	84	51,471	3,603	1,871
		U	4,567	17	11	2,076	262	2,201
	Shahabad	**T**	**14,363**	**84**	**15**	**12,744**	**542**	**978**
		R	12,831	82	14	11,891	451	393
		U	1,532	2	1	853	91	585
	Hardoi	**T**	**18,123**	**112**	**12**	**15,668**	**653**	**1,676**
		R	16,618	103	9	15,359	589	556
		U	1,505	9	3	309	64	1,120
	Bilgram	**T**	**14,560**	**101**	**40**	**12,544**	**1,140**	**733**
		R	13,692	97	36	11,966	1,086	505
		U	868	4	4	578	54	228
	Sandila	**T**	**14,885**	**49**	**28**	**12,591**	**1,530**	**685**
		R	14,223	47	25	12,255	1,477	417
		U	662	2	3	336	53	268

USED WHOLLY OR PARTLY AS DWELLING BY PREDOMINANT MATERIAL OF NANT MATERIAL OF ROOF

20% *sample*)

of Wall				Predominant material of Roof							
C. I. sheets or other metal sheets	Stone	Cement concrete	All other material	Grass, leaves, reeds, thatch, wood or bamboo	Tiles, slate, shingle	Corrugated iron, zinc or other metal sheets	Asbestos cement sheets	Brick and lime	Concrete and stone	All other material	Sl. no.
9	10	11	12	13	14	15	16	17	18	19	0
6	**9**	...	**8**	**31,054**	**147**	**609**	...	**2,918**	**547**	**16,814**	**34**
2	9	...	8	30,693	130	499	...	2,066	138	15,689	
4	...	...	...	361	17	110	...	852	409	1,125	
2	**8**	...	**2**	**13,570**	**28**	**332**	...	**1,018**	**92**	**925**	
2	8	...	2	13,570	28	332	...	1,018	92	925	
1	**1**	...	**3**	**11,661**	**23**	**204**	...	**1,449**	**331**	**7,479**	
...	1	...	3	11,478	13	163	...	849	29	6,878	
1	...	...	...	183	10	41	...	600	302	601	
3	...	...	**3**	**5,823**	**96**	**73**	...	**451**	**124**	**8,410**	
...	...	...	3	5,645	89	4	...	199	17	7,886	
3	...	...	...	178	7	69	...	252	107	524	
2	**1**	...	**26**	**21,170**	**724**	**211**	...	**2,829**	**734**	**38,767**	**35**
2	...	...	25	20,876	664	145	...	1,769	103	36,457	
...	1	...	1	294	60	66	...	1,060	631	2,310	
...	...	...	**3**	**2,973**	**51**	**15**	...	**362**	**8**	**11,829**	
...	...	...	3	2,963	50	15	...	305	8	11,672	
...	...	...	...	10	1	...	...	57	...	157	
...	**1**	...	**1**	**4,567**	**68**	**90**	...	**1,515**	**624**	**10,873**	
...	...	...	...	4,314	11	34	...	678	26	9,441	
...	1	...	1	253	57	56	...	837	598	1,432	
...	1	...	1	169	56	53	...	724	543	585	
2	...	...	**22**	**9,102**	**138**	**97**	...	**546**	**31**	**5,545**	
2	...	...	22	9,074	138	88	...	403	27	5,165	
...	...	...	...	28	...	9	...	143	4	380	
...	...	...	...	**4,528**	**467**	**9**	...	**406**	**71**	**10,520**	
...	...	...	...	4,525	465	8	...	383	42	10,179	
...	...	...	...	3	2	1	...	23	29	341	
...	...	...	**6**	**10,886**	**699**	**91**	...	**1,936**	**213**	**48,106**	**36**
...	...	...	6	10,462	467	67	...	876	84	45,408	
...	...	...	...	424	232	24	...	1,060	129	2,698	
...	...	...	...	**4,073**	**397**	**40**	...	**160**	**90**	**9,603**	
...	...	...	...	3,860	242	36	...	105	36	8,552	
...	...	...	...	213	155	4	...	55	54	1,051	
...	...	...	**2**	**3,798**	**152**	**24**	...	**1,212**	**42**	**12,895**	
...	...	...	2	3,729	81	8	...	311	10	12,479	
...	...	...	...	69	71	16	...	901	32	416	
...	...	...	**2**	**1,733**	**70**	**15**	...	**316**	**21**	**12,405**	
...	...	...	2	1,613	70	12	...	258	14	11,725	
...	...	...	...	120	...	3	...	58	7	680	
...	...	...	**2**	**1,282**	**80**	**12**	...	**248**	**60**	**13,203**	
...	...	...	2	1,260	74	11	...	202	24	12,652	
...	...	...	...	22	6	1	...	46	36	551	

E—IV DISTRIBUTION OF SAMPLE HOUSEHOLDS LIVING IN CENSUS HOUSES WALL AND PREDOMI-

(Based on

Sl. no.	State/District/Tahsil/City/ Town with population of 50,000 or more	Total Rural Urban	Total No. of households	Predominant material: Grass, leaves, reeds or bamboo	Timber	Mud	Unburnt bricks	Burnt bricks
0	1	2	3	4	5	6	7	8
37	**Unnao District**	**T**	**48,218**	**350**	**57**	**32,793**	**9,935**	**4,987**
		R	47,040	348	55	32,533	9,925	4,084
		U	1,178	2	2	260	10	903
	*Safipur	**T**	**10,709**	**66**	**15**	**7,567**	**2,374**	**679**
		R	10,709	66	15	7,567	2,374	679
	*Hasanganj	**T**	**12,423**	**17**	**6**	**7,737**	**4,019**	**634**
		R	12,423	17	6	7,737	4,019	634
	Unnao	**T**	**10,703**	**189**	**24**	**6,994**	**1,683**	**1,793**
		R	9,525	187	22	6,734	1,673	890
		U	1,178	2	2	260	10	903
	*Purwa	**T**	**14,383**	**78**	**12**	**10,495**	**1,859**	**1,881**
		R	14,383	78	12	10,495	1,859	1,881
38	**Lucknow District**	**T**	**52,856**	**419**	**155**	**27,294**	**857**	**24,034**
		R	27,564	273	35	24,259	813	2,181
		U	25,292	146	120	3,035	44	21,853
	Malihabad	**T**	**9,857**	**58**	...	**9,367**	**94**	**337**
		R	9,560	57	...	9,166	94	242
		U	297	1	...	201	...	95
	Lucknow	**T**	**35,121**	**246**	**140**	**11,302**	**570**	**22,767**
		R	10,126	101	20	8,468	526	1,009
		U	24,995	145	120	2,834	44	21,758
	Lucknow M. C.		22,818	141	92	2,632	42	19,818
	*Mohanlalganj	**T**	**7,878**	**115**	**15**	**6,625**	**193**	**930**
		R	7,878	115	15	6,625	193	930
39	**Rae Bareli District**	**T**	**55,399**	**118**	**22**	**50,925**	**486**	**3,846**
		R	53,686	110	17	50,468	479	2,610
		U	1,713	8	5	457	7	1,236
	*Maharajganj	**T**	**14,112**	**16**	**6**	**13,033**	**111**	**946**
		R	14,112	16	6	13,033	111	946
	Rae Bareli	**T**	**12,295**	**27**	**7**	**10,489**	**109**	**1,662**
		R	10,996	21	2	10,299	102	571
		U	1,299	6	5	190	7	1,091
	*Dalmau	**T**	**14,648**	**52**	**6**	**13,437**	**236**	**917**
		R	14,648	52	6	13,437	236	917
	Salon	**T**	**14,344**	**23**	**3**	**13,966**	**30**	**321**
		R	13,930	21	3	13,699	30	176
		U	414	2	...	267	...	145

USED WHOLLY OR PARTLY AS DWELLING BY PREDOMINANT MATERIAL OF NANT MATERIAL OF ROOF

20% *sample*)

of Wall				Predominant material of Roof							
C. I. sheets or other metal sheets	Stone	Cement concrete	All other material	Grass, leaves, reeds, thatch, wood or bamboo	Tiles, slate, shingle	Corrugated iron, zinc or other metal sheets	Asbestos cement sheets	Brick and lime	Concrete and stone	All other material	Sl. no.
9	10	11	12	13	14	15	16	17	18	19	0
...	**17**	**10**	**69**	**3,137**	**1,090**	**100**	...	**1,066**	**104**	**42,721**	**37**
...	17	9	69	3,110	1,030	87	...	671	39	42,103	
...	...	1	...	27	60	13	...	395	65	618	
...	...	...	**8**	**1,677**	**574**	**2**	...	**181**	**19**	**8,256**	
...	...	...	8	1,677	574	2	...	181	19	8,256	
...	...	...	**10**	**381**	**158**	**5**	...	**109**	...	**11,770**	
...	...	...	10	381	158	5	...	109	...	11,770	
...	**17**	**1**	**2**	**734**	**124**	**87**	...	**602**	**81**	**9,075**	
...	17	...	2	707	64	74	...	207	16	8,457	
...	...	1	...	27	60	13	...	395	65	618	
...	...	**9**	**49**	**345**	**234**	**6**	...	**174**	**4**	**13,620**	
...	...	9	49	345	234	6	...	174	4	13,620	
40	...	**48**	**9**	**2,404**	**2,383**	**926**	**622**	**10,641**	**7,783**	**28,097**	**38**
2	...	...	1	1,411	357	40	...	881	37	24,838	
38	...	48	8	993	2,026	886	622	9,760	7,746	3,259	
1	...	...	...	**404**	**61**	**13**	...	**160**	**17**	**9,202**	
1	...	...	...	398	51	12	...	138	5	8,956	
...	...	...	...	6	10	1	...	22	12	246	
39	...	**48**	**9**	**1,752**	**2,302**	**904**	**622**	**10,284**	**7,741**	**11,516**	
1	...	...	1	765	286	19	...	546	7	8,503	
38	...	48	8	987	2,016	885	622	9,738	7,734	3,013	
38	...	48	7	962	1,606	843	23	9,039	7,377	2,968	
...	...	...	...	**248**	**20**	**9**	...	**197**	**25**	**7,379**	
...	...	...	...	248	20	9	...	197	25	7,379	
...	**1**	...	**1**	**1,289**	**688**	**13**	...	**857**	**516**	**52,036**	**39**
...	1	...	1	1,244	669	7	...	727	45	50,994	
...	...	...	...	45	19	6	...	130	471	1,042	
...	...	...	...	**186**	**13**	**3**	...	**161**	**17**	**13,732**	
...	...	...	...	186	13	3	...	161	17	13,732	
...	...	...	**1**	**193**	**24**	**8**	...	**328**	**477**	**11,265**	
...	...	...	1	151	5	2	...	213	6	10,619	
...	...	...	...	42	19	6	...	115	471	646	
...	...	...	...	**249**	**87**	**2**	...	**275**	**17**	**14,018**	
...	...	...	...	249	87	2	...	275	17	14,018	
...	**1**	...	...	**661**	**564**	...	...	**93**	**5**	**13,021**	
...	1	...	...	658	564	...	...	78	5	12,625	
...	...	...	...	3	...	...	...	15	...	396	

E—IV DISTRIBUTION OF SAMPLE HOUSEHOLDS LIVING IN CENSUS HOUSES WALL AND PREDOMI-

(Based on

Sl. no.	State/District/Tahsil/City/ Town with population of 50,000 or more	Total Rural Urban	Total No. of households	Predominant material: Grass, leaves, reeds or bamboo	Timber	Mud	Unburnt bricks	Burnt bricks
0	1	2	3	4	5	6	7	8
40	**Bahraich District**	**T**	**63,220**	**5,536**	**63**	**53,135**	**208**	**4,256**
		R	59,977	5,529	63	51,577	132	2,656
		U	3,243	7	...	1,558	76	1,600
	Nanpara	**T**	**19,174**	**2,712**	**1**	**15,494**	**69**	**891**
		R	18,521	2,711	1	15,044	60	698
		U	653	1	...	450	9	193
	*Kaisarganj	**T**	**19,686**	**2,165**	**43**	**16,825**	**6**	**637**
		R	19,686	2,165	43	16,825	6	637
	Bahraich	**T**	**24,360**	**659**	**19**	**20,816**	**133**	**2,728**
		R	21,770	653	19	19,708	66	1,321
		U	2,590	6	...	1,108	67	1,407
	Bahraich M. B.		2,195	5	...	955	58	1,175
41	**Gonda District**	**T**	**82,257**	**2,947**	**379**	**64,208**	**175**	**14,499**
		R	77,544	2,852	364	63,059	163	11,065
		U	4,713	95	15	1,149	12	3,434
	Balrampur	**T**	**21,022**	**605**	**23**	**16,886**	**5**	**3,497**
		R	19,572	601	14	16,522	1	2,428
		U	1,450	4	9	364	4	1,069
	Utraula	**T**	**20,141**	**94**	**55**	**13,956**	**101**	**5,930**
		R	19,386	93	53	13,689	99	5,447
		U	755	1	2	267	2	483
	Gonda	**T**	**22,147**	**289**	**73**	**18,221**	**33**	**3,518**
		R	20,318	220	70	17,971	29	2,018
		U	1,829	69	3	250	4	1,500
	Tarabganj	**T**	**18,947**	**1,959**	**228**	**15,145**	**36**	**1,554**
		R	18,268	1,938	227	14,877	34	1,172
		U	679	21	1	268	2	382
42	**Bara Banki District**	**T**	**59,032**	**1,607**	**31**	**52,634**	**216**	**4,538**
		R	56,298	1,606	24	51,379	208	3,076
		U	2,734	1	7	1,255	8	1,462
	Fatehpur	**T**	**15,466**	**740**	**4**	**13,784**	**35**	**900**
		R	15,104	740	4	13,531	35	791
		U	362	...	...	253	...	109
	Nawabganj	**T**	**14,334**	**83**	**13**	**11,677**	**121**	**2,438**
		R	12,530	82	6	11,049	114	1,278
		U	1,804	1	7	628	7	1,160
	Ramsanehighat	**T**	**18,723**	**604**	**6**	**17,319**	**35**	**759**
		R	18,155	604	6	16,945	34	566
		U	568	...	...	374	1	193
	*Haidargarh	**T**	**10,509**	**180**	**8**	**9,854**	**25**	**441**
		R	10,509	180	8	9,854	25	441

USED WHOLLY OR PARTLY AS DWELLING BY PREDOMINANT MATERIAL OF NANT MATERIAL OF ROOF

20% *sample*)

of Wall				Predominant material of Roof							
C. I. sheets or other metal sheets	Stone	Cement concrete	All other material	Grass, leaves, reeds, thatch, wood or bamboo	Tiles, slate, shingle	Corrugated iron, zinc or other metal sheets	Asbestos cement sheets	Brick and lime	Concrete and stone	All other material	Sl. no.
9	10	11	12	13	14	15	16	17	18	19	0
5	...	...	**17**	**36,024**	**23,920**	**222**	**5**	**1,477**	**1,002**	**570**	**40**
3	...	...	17	35,844	21,966	182	...	1,122	299	564	
2	...	...	...	180	1,954	40	5	355	703	6	
...	...	...	**7**	**10,447**	**8,023**	**94**	...	**350**	**28**	**232**	
...	...	...	7	10,433	7,510	89	...	241	18	230	
...	...	...	...	14	513	5	...	109	10	2	
...	...	...	**10**	**14,032**	**4,916**	**27**	...	**408**	**35**	**268**	
...	...	...	10	14,032	4,916	27	...	408	35	268	
5	...	...	...	**11,545**	**10,981**	**101**	**5**	**719**	**939**	**70**	
3	...	...	...	11,379	9,540	66	...	473	246	66	
2	...	...	...	166	1,441	35	5	246	693	4	
2	...	...	...	76	1,290	29	5	229	563	3	
6	**1**	**3**	**39**	**44,875**	**30,604**	**810**	**3**	**3,889**	**1,496**	**580**	**41**
2	...	3	36	44,217	29,934	556	1	2,201	370	265	
4	1	...	3	658	670	254	2	1,688	1,126	315	
1	...	...	**5**	**13,991**	**4,654**	**362**	...	**946**	**1,032**	**37**	
1	...	...	5	13,710	4,481	302	...	770	276	33	
...	...	...	...	281	173	60	...	176	756	4	
...	...	**3**	**2**	**7,692**	**11,424**	**168**	...	**506**	**147**	**204**	
...	...	3	2	7,547	11,313	62	...	363	37	64	
...	...	...	...	145	111	106	...	143	110	140	
2	**1**	...	**10**	**9,841**	**9,917**	**152**	**1**	**1,890**	**101**	**245**	
...	...	...	10	9,774	9,687	108	1	624	40	84	
2	1	...	...	67	230	44	...	1,266	61	161	
3	...	...	**22**	**13,351**	**4,609**	**128**	**2**	**547**	**216**	**94**	
1	...	...	19	13,186	4,453	84	...	444	17	84	
2	...	...	3	165	156	44	2	103	199	10	
2	...	...	**4**	**5,679**	**1,234**	**84**	...	**1,654**	**354**	**50,027**	**42**
1	...	...	4	5,572	1,202	36	...	1,157	74	48,257	
1	...	...	...	107	32	48	...	497	280	1,770	
1	...	...	**2**	**3,130**	**898**	**17**	...	**489**	**26**	**10,906**	
1	...	...	2	3,126	898	17	...	432	26	10,605	
...	...	...	...	4	...	...	...	57	...	301	
1	...	...	**1**	**780**	**168**	**65**	...	**780**	**316**	**12,225**	
...	...	...	1	736	141	17	...	387	39	11,210	
1	...	...	...	44	27	48	...	393	277	1,015	
...	...	...	...	**1,422**	**160**	**2**	...	**287**	**9**	**16,843**	
...	...	...	...	1,363	155	2	...	240	6	16,389	
...	...	...	...	59	5	...	...	47	3	454	
...	...	...	**1**	**347**	**8**	...	...	**98**	**3**	**10,053**	
...	...	...	1	347	8	...	...	98	3	10,053	

E—IV DISTRIBUTION OF SAMPLE HOUSEHOLDS LIVING IN CENSUS HOUSES WALL AND PREDOMI-

(*Based on*

Sl. no.	State/District/Tahsil/City/ Town with population of 50,000 or more	Total Rural Urban	Total No. of households	Predominant material: Grass, leaves, reeds or bamboo	Timber	Mud	Unburnt bricks	Burnt bricks
0	1	2	3	4	5	6	7	8
43	**Faizabad District**	**T**	**62,951**	**419**	**5**	**56,874**	**195**	**5,397**
		R	56,958	369	2	54,677	124	1,767
		U	5,993	50	3	2,197	71	3,630
	Faizabad	**T**	**16,375**	**264**	**3**	**12,161**	**70**	**3,839**
		R	12,349	217	1	11,264	20	847
		U	4,026	47	2	897	50	2,992
	Faizabad-*cum*-Ayodhya M. B.		3,874	34	2	884	48	2,868
	*Bikapur	**T**	**15,025**	**19**	**...**	**14,776**	**1**	**229**
		R	15,025	19	...	14,776	1	229
	Akbarpur	**T**	**18,176**	**61**	**2**	**17,455**	**10**	**635**
		R	17,442	60	1	16,950	7	412
		U	734	1	1	505	3	223
	Tanda	**T**	**13,375**	**75**	**...**	**12,482**	**114**	**694**
		R	12,142	73	...	11,687	96	279
		U	1,233	2	...	795	18	415
44	**Sultanpur District**	**T**	**56,897**	**149**	**73**	**54,868**	**79**	**1,685**
		R	55,760	146	59	54,564	59	892
		U	1,137	3	14	304	20	793
	*Musafirkhana	**T**	**13,966**	**65**	**4**	**13,658**	**10**	**220**
		R	13,966	65	4	13 658	10	220
	*Amethi	**T**	**11,207**	**2**	**4**	**11,034**	**1**	**166**
		R	11,207	2	4	11,034	1	166
	Sultanpur	**T**	**18,329**	**67**	**35**	**17,104**	**53**	**1,046**
		R	17,192	64	21	16,800	33	253
		U	1,137	3	14	304	20	793
	*Kadipur	**T**	**13,395**	**15**	**30**	**13,072**	**15**	**253**
		R	13,395	15	30	13,072	15	253
45	**Pratapgarh District**	**T**	**50,855**	**20**	**57**	**49,278**	**48**	**1,430**
		R	50,001	20	57	49,039	45	818
		U	854	...	...	239	3	612
	*Kunda	**T**	**18,653**	**5**	**21**	**18,403**	**14**	**204**
		R	18,653	5	21	18,403	14	204
	Pratapgarh	**T**	**17,332**	**11**	**13**	**16,302**	**27**	**971**
		R	16,478	11	13	16,063	24	359
		U	854	...	...	239	3	612
	*Patti	**T**	**14,870**	**4**	**23**	**14,573**	**7**	**255**
		R	14,870	4	23	14,573	7	255

USED WHOLLY OR PARTLY AS DWELLING BY PREDOMINANT MATERIAL OF NANT MATERIAL OF ROOF

20% *sample*)

of Wall				Predominant material of Roof							
C. I. sheets or other metal sheets	Stone	Cement concrete	All other material	Grass, leaves, reeds, thatch, wood or bamboo	Tiles, slate, shingle	Corrugated iron, zinc or other metal sheets	Asbestos cement sheets	Brick and lime	Concrete and stone	All other material	Sl. no.
9	10	11	12	13	14	15	16	17	18	19	0
6	**1**	**32**	**22**	**9,043**	**49,877**	**188**	**59**	**2,291**	**1,436**	**57**	**43**
...	...	1	18	8,824	47,170	55	29	806	59	15	
6	1	31	4	219	2,707	133	30	1,485	1,377	42	
6	**1**	**27**	**4**	**2,408**	**10,900**	**61**	**41**	**1,766**	**1,167**	**32**	
...	...	...	...	2,236	9,608	21	22	430	28	4	
6	1	27	4	172	1,292	40	19	1,336	1,139	28	
6	1	27	4	160	1,202	36	19	1,319	1,111	27	
...	...	...	...	**3,852**	**11,056**	**8**	...	**95**	**14**	...	
...	...	...	...	3,852	11,056	8	...	95	14	...	
...	...	**2**	**11**	**1,787**	**15,971**	**35**	**8**	**241**	**111**	**23**	
...	...	1	11	1,765	15,446	14	6	201	...	10	
...	...	1	...	22	525	21	2	40	111	13	
...	...	**3**	**7**	**996**	**11,950**	**84**	**10**	**189**	**144**	**2**	
...	...	...	7	971	11,060	12	1	80	17	1	
...	...	3	...	25	890	72	9	109	127	1	
...	...	**8**	**35**	**11,954**	**37,627**	**30**	**7**	**751**	**566**	**5,962**	**44**
...	...	5	35	11,916	37,210	20	7	379	267	5,961	
...	...	3	...	38	417	10	...	372	299	1	
...	...	**2**	**7**	**4,302**	**3,833**	**7**	...	**62**	**80**	**5,682**	
...	...	2	7	4,302	3,833	7	...	62	80	5,682	
...	...	...	...	**3,646**	**7,401**	**7**	...	**108**	**33**	**12**	
...	...	...	...	3,646	7,401	7	...	108	33	12	
...	...	**6**	**18**	**2,352**	**15,062**	**11**	...	**495**	**380**	**29**	
...	...	3	18	2,314	14,645	1	...	123	81	28	
...	...	3	...	38	417	10	...	372	299	1	
...	...	...	**10**	**1,654**	**11,331**	**5**	**7**	**86**	**73**	**239**	
...	...	...	10	1,654	11,331	5	7	86	73	239	
...	**2**	**5**	**15**	**7,038**	**42,160**	**25**	**13**	**505**	**485**	**629**	**45**
...	2	5	15	7,019	41,850	16	13	266	208	629	
...	...	...	...	19	310	9	...	239	277	...	
...	**1**	...	**5**	**2,539**	**15,609**	**6**	**13**	**107**	**42**	**337**	
...	1	...	5	2,539	15,609	6	13	107	42	337	
...	**1**	**4**	**3**	**3,306**	**13,013**	**15**	...	**318**	**400**	**280**	
...	1	4	3	3,287	12,703	6	...	79	123	280	
...	...	...	...	19	310	9	...	239	277	...	
...	...	**1**	**7**	**1,193**	**13,538**	**4**	...	**80**	**43**	**12**	
...	...	1	7	1,193	13,538	4	...	80	43	12	

E—IV DISTRIBUTION OF SAMPLE HOUSEHOLDS LIVING IN CENSUS HOUSES WALL AND PREDOMI-

(*Based on*

Sl. no.	State/District/Tahsil/City/ Town with population of 50,000 or more	Total Rural Urban	Total No. of households	Predominant material: Grass, leaves, reeds or bamboo	Timber	Mud	Unburnt bricks	Burnt bricks
0	1	2	3	4	5	6	7	8
	Basti District	**T**	**99,599**	**490**	**362**	**83,830**	**1,039**	**13,575**
		R	98,079	480	339	83,268	1,027	12,662
		U	1,520	10	23	562	12	913
	*Domariaganj	**T**	**16,186**	**8**	**17**	**13,237**	**131**	**2,791**
		R	16,186	8	17	13,237	131	2,791
	*Naugarh	**T**	**15,417**	**40**	**21**	**12,519**	**115**	**2,664**
		R	15,417	40	21	12,519	115	2,664
	*Bansi	**T**	**14,206**	**19**	**17**	**11,307**	**288**	**2,572**
		R	14,206	19	17	11,307	288	2,572
	*Harraiya	**T**	**15,670**	**152**	**163**	**14,018**	**109**	**1,073**
		R	15,670	152	163	14,018	109	1,073
	Basti	**T**	**18,418**	**120**	**109**	**15,687**	**192**	**2,235**
		R	16,898	110	86	15,125	180	1,322
		U	1,520	10	23	562	12	913
	*Khalilabad	**T**	**19,702**	**151**	**35**	**17,062**	**204**	**2,240**
		R	19,702	151	35	17,062	204	2,240
47	**Gorakhpur District**	**T**	**94,613**	**1,252**	**862**	**67,469**	**2,061**	**22,692**
		R	87,297	1,207	810	65,683	1,911	17,445
		U	7,316	45	52	1,786	150	5,247
	*Pharenda	**T**	**16,937**	**81**	**103**	**11,576**	**272**	**4,885**
		R	16,937	81	103	11,576	272	4,885
	*Maharajganj	**T**	**20,811**	**827**	**447**	**13,445**	**377**	**5,693**
		R	20,811	827	447	13,445	377	5,693
	Gorakhpur	**T**	**35,245**	**193**	**279**	**22,446**	**1,181**	**11,024**
		R	28,175	149	227	20,825	1,031	5,846
		U	7,070	44	52	1,621	150	5,178
	Gorakhpur M. B.		7,070	44	52	1,621	150	5,178
	Bansgaon	**T**	**21,620**	**151**	**33**	**20,002**	**231**	**1,090**
		R	21,374	150	33	19,837	231	1,021
		U	246	1	...	165	...	69
48	**Deoria District**	**T**	**82,797**	**7,367**	**803**	**59,797**	**753**	**11,718**
		R	79,977	7,275	800	58,971	748	9,850
		U	2,820	92	3	826	5	1,868
	*Hata	**T**	**19,684**	**2,541**	**72**	**13,481**	**169**	**3,302**
		R	19,684	2,541	72	13,481	169	3,302
	Padrauna	**T**	**21,711**	**4,446**	**665**	**12,192**	**20**	**2,377**
		R	21,188	4,377	665	12,108	17	2,022
		U	523	69	...	84	3	355
	Deoria	**T**	**21,463**	**83**	**51**	**17,062**	**343**	**3,903**
		R	19,777	60	48	16,713	341	2,595
		U	1,686	23	3	349	2	1,308
	Salempur	**T**	**19,939**	**297**	**15**	**17,062**	**221**	**2,136**
		R	19,328	297	15	16,669	221	1,931
		U	611	...	...	393	...	205

USED WHOLLY OR PARTLY AS DWELLING BY PREDOMINANT MATERIAL OF NANT MATERIAL OF ROOF

20% *sample*)

of Wall				Predominant material of Roof							
C. I. sheets or other metal sheets	Stone	Cement concrete	All other material	Grass, leaves, reeds, thatch, wood or bamboo	Tiles slate shingle	Corrugated iron, zinc or other metal sheets	Asbestos cement sheets	Brick and lime	Concrete and stone	All other material	Sl. no.
9	10	11	12	13	14	15	16	17	18	19	0
...	...	**2**	**301**	**36,526**	**60,494**	**378**	**172**	**1,479**	**368**	**182**	**46**
...	...	2	301	36,258	59,928	254	107	1,126	234	172	
...	...	...	...	268	566	124	65	353	134	10	
...	...	...	**2**	**5,564**	**10,441**	**8**	**3**	**127**	**20**	**23**	
...	...	...	2	5,564	10,441	8	3	127	20	23	
...	...	...	**58**	**7,983**	**7,035**	**33**	...	**329**	...	**37**	
...	...	...	58	7,983	7,035	33	...	329	...	37	
...	...	**2**	**1**	**4,854**	**9,181**	**4**	**2**	**138**	**21**	**6**	
...	...	2	1	4,854	9,181	4	2	138	21	6	
...	...	...	**155**	**6,945**	**8,463**	**61**	**51**	**67**	**4**	**79**	
...	...	...	155	6,945	8,463	61	51	67	4	79	
...	...	...	**75**	**6,190**	**11,071**	**193**	**65**	**581**	**289**	**29**	
...	...	...	75	5,922	10,505	69	...	228	155	19	
...	...	...	...	268	566	124	65	353	134	10	
...	...	...	**10**	**4,990**	**14,303**	**79**	**51**	**237**	**34**	**8**	
...	...	...	10	4,990	14,303	79	51	237	34	8	
4	**1**	**16**	**256**	**26,277**	**63,053**	**534**	**11**	**1,785**	**2,767**	**186**	**47**
1	...	4	236	25,981	59,308	194	8	796	857	153	
3	1	12	20	296	3,745	340	3	989	1,910	33	
...	...	**4**	**16**	**8,074**	**8,400**	**73**	...	**117**	**266**	**7**	
...	...	4	16	8,074	8,400	73	...	117	266	7	
...	...	...	**22**	**10,817**	**9,402**	**28**	...	**316**	**244**	**4**	
...	...	...	22	10,817	9,402	28	...	316	244	4	
3	**1**	**12**	**106**	**6,246**	**24,979**	**423**	**10**	**1,251**	**2,185**	**151**	
...	...	...	97	5,957	21,419	83	7	301	287	121	
3	1	12	9	289	3,560	340	3	950	1,898	30	
3	1	12	9	289	3,560	340	3	950	1,898	30	
1	...	...	**112**	**1,140**	**20,272**	**10**	**1**	**101**	**72**	**24**	
1	...	...	101	1,133	20,087	10	1	62	60	21	
...	...	...	11	7	185	...	...	39	12	3	
1	**59**	**9**	**2,290**	**38,296**	**39,647**	**206**	**26**	**2,054**	**1,927**	**641**	**48**
...	59	4	2,270	37,876	38,581	122	26	1,414	1,321	637	
1	...	5	20	420	1,066	84	...	640	606	4	
...	**5**	**4**	**110**	**12,721**	**5,951**	**76**	**2**	**516**	**378**	**40**	
...	5	4	110	12,721	5,951	76	2	516	378	40	
...	**48**	...	**1,963**	**15,479**	**4,807**	**53**	**21**	**625**	**465**	**261**	
...	48	...	1,951	15,280	4,729	31	21	484	382	261	
...	...	...	12	199	78	22	...	141	83	...	
1	**6**	...	**14**	**6,351**	**13,578**	**72**	**2**	**554**	**726**	**180**	
...	6	...	14	6,157	13,059	10	2	136	233	180	
1	...	...	...	194	519	62	...	418	493	...	
...	...	**5**	**203**	**3,745**	**15,311**	**5**	**1**	**359**	**358**	**160**	
...	...	...	195	3,718	14,842	5	1	278	328	156	
...	...	5	8	27	469	...	...	81	30	4	

E—IV DISTRIBUTION OF SAMPLE HOUSEHOLDS LIVING IN CENSUS HOUSES WALL AND PREDOMI-

(*Based on*

Sl. no.	State/District/Tahsil/City/ Town with population of 50,000 or more	Total Rural Urban	Total No. of households	Predominant material: Grass, leaves, reeds or bamboo	Timber	Mud	Unburnt bricks	Burnt bricks
0	1	2	3	4	5	6	7	8
49	**Azamgarh District**	**T**	**78,279**	**560**	**28**	**73,034**	**291**	**4,330**
		R	74,522	553	21	71,216	221	2,488
		U	3,757	7	7	1,818	70	1,842
	*Sagri	**T**	**11,488**	**362**	**8**	**10,771**	**21**	**326**
		R	11,488	362	8	10,771	21	326
	Ghosi	**T**	**12,342**	**136**	**3**	**11,487**	**45**	**667**
		R	12,032	136	3	11,249	31	609
		U	310	...	...	238	14	58
	Azamgarh	**T**	**13,112**	**21**	**6**	**11,697**	**41**	**1,338**
		R	11,966	20	2	11,249	30	660
		U	1,146	1	4	448	11	678
	Muhammadabad	**T**	**13,956**	**20**	**3**	**12,401**	**88**	**1,431**
		R	11,655	14	...	11,269	43	325
		U	2,301	6	3	1,132	45	1,106
	*Phulpur	**T**	**15,903**	**20**	**7**	**15,495**	**56**	**317**
		R	15,903	20	7	15,495	56	317
	*Lalganj	**T**	**11,478**	**1**	**1**	**11,183**	**40**	**251**
		R	11,478	1	1	11,183	40	251
50	**Jaunpur District**	**T**	**60,343**	**109**	**7**	**56,857**	**67**	**3,266**
		R	57,418	100	7	55,712	64	1,503
		U	2,925	9	...	1,145	3	1,763
	Shahganj	**T**	**12,901**	**36**	...	**12,339**	**8**	**510**
		R	12,581	36	...	12,190	7	340
		U	320	...	...	149	1	170
	Machhlishahr	**T**	**11,697**	**2**	**2**	**11,341**	**12**	**326**
		R	11,095	2	2	10,949	12	116
		U	602	...	...	392	...	210
	Jaunpur	**T**	**13,949**	**26**	**5**	**11,985**	**36**	**1,891**
		R	11,946	17	5	11,381	34	508
		U	2,003	9	...	604	2	1,383
	Jaunpur M. B.		2,003	9	...	604	2	1,383
	*Mariahu	**T**	**11,913**	**34**	...	**11,592**	...	**285**
		R	11,913	34	...	11,592	...	285
	*Kerakat	**T**	**9,883**	**11**	...	**9,600**	**11**	**254**
		R	9,883	11	...	9,600	11	254
51	**Ballia District**	**T**	**45,381**	**1,557**	**427**	**37,200**	**171**	**5,774**
		R	43,674	1,506	426	36,936	136	4,455
		U	1,707	51	1	264	35	1,319
	Rasra	**T**	**12,901**	**26**	**11**	**12,103**	**23**	**704**
		R	12,513	26	10	11,956	22	493
		U	388	...	1	147	1	211
	*Bansdih	**T**	**12,176**	**574**	**7**	**10,621**	**40**	**799**
		R	12,176	574	7	10,621	40	799
	Ballia	**T**	**20,304**	**957**	**409**	**14,476**	**108**	**4,271**
		R	18,985	906	409	14,359	74	3,163
		U	1,319	51	...	117	34	1,108

USED WHOLLY OR PARTLY AS DWELLING BY PREDOMINANT MATERIAL OF NANT MATERIAL OF ROOF

20% sample)

of Wall				Predominant material of Roof							
C. I. sheets or other metal sheets	Stone	Cement concrete	All other material	Grass, leaves, reeds, thatch, wood or bamboo	Tiles, slate, shingle	Corrugated iron, zinc or other metal sheets	Asbestos cement sheets	Brick and lime	Concrete and stone	All other material	Sl. no.
9	10	11	12	13	14	15	16	17	18	19	0
1	**1**	**23**	**11**	**4,871**	**71,108**	**70**	**42**	**978**	**1,197**	**13**	**49**
1	1	11	10	4,797	68,611	24	37	458	587	8	
...	...	12	1	74	2,497	46	5	520	610	5	
...	...	...	...	**1,893**	**9,513**	**1**	...	**43**	**38**	...	
...	...	...	...	1,893	9,513	1	...	43	38	...	
...	...	**2**	**2**	**897**	**11,182**	**1**	**8**	**102**	**152**	...	
...	...	2	2	894	10,916	...	8	81	133	...	
...	...	...	...	3	266	1	...	21	19	...	
1	**1**	**4**	**3**	**331**	**11,891**	**43**	**29**	**417**	**398**	**3**	
1	1	...	3	311	11,291	15	29	149	168	3	
...	...	4	...	20	600	28	...	268	230	...	
...	...	**12**	**1**	**442**	**12,766**	**18**	**5**	**277**	**442**	**6**	
...	...	4	...	391	11,135	1	...	46	81	1	
...	...	8	1	51	1,631	17	5	231	361	5	
...	...	**4**	**4**	**896**	**14,856**	**5**	...	**63**	**81**	**2**	
...	...	4	4	896	14,856	5	...	63	81	2	
...	...	**1**	**1**	**412**	**10,900**	**2**	...	**76**	**86**	**2**	
...	...	1	1	412	10,900	2	...	76	86	2	
8	**9**	...	**20**	**3,099**	**54,863**	**15**	**30**	**1,047**	**1,265**	**24**	**50**
3	9	...	20	2,987	53,485	15	30	537	340	24	
5	...	...	...	112	1,378	...	...	510	925	...	
3	**4**	...	**1**	**841**	**11,716**	**2**	**5**	**135**	**192**	**10**	
3	4	...	1	835	11,524	2	5	135	70	10	
...	...	...	...	6	192	...	...	...	122	...	
...	...	...	**14**	**844**	**10,636**	...	...	**56**	**152**	**9**	
...	...	...	14	821	10,209	...	...	56	...	9	
...	...	...	...	23	427	...	...	...	152	...	
5	**1**	...	...	**596**	**11,866**	**1**	**12**	**630**	**844**	...	
...	1	...	...	513	11,107	1	12	120	193	...	
5	...	...	...	83	759	...	...	510	651	...	
5	...	...	...	83	759	...	...	510	651	...	
...	**2**	...	...	**456**	**11,299**	**1**	**1**	**120**	**36**	...	
...	2	...	...	456	11,299	1	1	120	36	...	
...	**2**	...	**5**	**362**	**9,346**	**11**	**12**	**106**	**41**	**5**	
...	2	...	5	362	9,346	11	12	106	41	5	
...	**1**	...	**251**	**6,015**	**37,734**	**73**	**48**	**800**	**633**	**78**	**51**
...	1	...	214	5,873	37,039	51	19	501	159	32	
...	...	...	37	142	695	22	29	299	474	46	
...	...	...	**34**	**969**	**11,595**	**16**	**1**	**179**	**111**	**30**	
...	...	...	6	941	11,388	16	...	105	53	10	
...	...	...	28	28	207	...	1	74	58	20	
...	**1**	...	**134**	**1,447**	**10,594**	**1**	...	**75**	**47**	**12**	
...	1	...	134	1,447	10,594	1	...	75	47	12	
...	...	...	**83**	**3,599**	**15,545**	**56**	**47**	**546**	**475**	**36**	
...	...	...	74	3,485	15,057	34	19	321	59	10	
...	...	...	9	114	488	22	28	225	416	26	

E—IV DISTRIBUTION OF SAMPLE HOUSEHOLDS LIVING IN CENSUS HOUSES WALL AND PREDOMI-

(*Based on*

Sl. no.	State/District/Tahsil/City/Town with population of 50,000 or more	Total Rural Urban	Total No. of households	Predominant material: Grass, leaves, reeds or bamboo	Timber	Mud	Unburnt bricks	Burnt bricks
0	1	2	3	4	5	6	7	8
52	**Ghazipur District**	**T**	**41,171**	**149**	**36**	**38,228**	**204**	**2,516**
		R	39,603	147	35	37,383	171	1,831
		U	1,568	2	1	845	33	685
	Saidpur	**T**	**13,606**	**20**	**6**	**13,066**	**96**	**406**
		R	13,319	20	6	12,851	94	336
		U	287	...	...	215	2	70
	Ghazipur	**T**	**8,943**	**14**	**2**	**8,020**	**62**	**831**
		R	7,662	12	1	7,390	31	216
		U	1,281	2	1	630	31	615
	*Muhammdabad	**T**	**10,030**	**19**	**22**	**9,409**	**33**	**540**
		R	10,030	19	22	9,409	33	540
	*Zamania	**T**	**8,592**	**96**	**6**	**7,733**	**13**	**739**
		R	8,592	96	6	7,733	13	739
53	**Varanasi District**	**T**	**80,329**	**574**	**118**	**60,856**	**160**	**18,161**
		R	59,927	563	102	56,267	118	2,807
		U	20,402	11	16	4,589	42	15,354
	Bhadohi	**T**	**15,973**	**18**	**36**	**15,048**	**1**	**821**
		R	15,283	18	36	14,520	1	673
		U	690	...	...	528	...	148
	Varanasi	**T**	**42,251**	**457**	**20**	**25,510**	**86**	**15,773**
		R	23,523	446	12	21,878	44	1,114
		U	18,728	11	8	3,632	42	14,659
	Varanasi M. C., Hindu University and Varanasi Rly. Colony		18,288	11	7	3,388	42	14,464
	Chandauli	**T**	**17,010**	**7**	**12**	**15,640**	**69**	**1,281**
		R	16,026	7	4	15,211	69	734
		U	984	...	8	429	...	547
	*Chakia	**T**	**5,095**	**92**	**50**	**4,658**	**4**	**286**
		R	5,095	92	50	4,658	4	286
54	**Mirzapur District**	T	**47,681**	**1,501**	**2,267**	**38,178**	**410**	**4,393**
		R	42,392	1,488	1,958	35,544	159	2,681
		U	5,289	13	309	2,634	251	1,712
	Mirzapur	**T**	**18,746**	**509**	**361**	**14,804**	**101**	**2,573**
		R	15,082	499	339	12,590	37	1,392
		U	3,664	10	22	2,214	64	1,181
	Mirzapur-*cum*-Vindhyachal M.B.		3,664	10	22	2,214	64	1,181
	Chunar	**T**	**11,166**	**278**	**91**	**9,648**	**19**	**935**
		R	10,443	276	90	9,235	13	721
		U	723	2	1	413	6	214
	*Robertsganj	**T**	**11,263**	**406**	**840**	**9,373**	**106**	**465**
		R	11,263	406	840	9,373	106	465
	Dudhi	**T**	**6,506**	**308**	**975**	**4,353**	**184**	**420**
		R	5,604	307	689	4,346	3	103
		U	902	1	286	7	181	317

Note—(1) Districts and Tahsils marked with asterisk (*) have no urban areas.

(2) Towns added or deleted after the Houselisting operations have not been taken into account.

USED WHOLLY OR PARTLY AS DWELLING BY PREDOMINANT MATERIAL OF NANT MATERIAL OF ROOF

20% *sample*)

of Wall				Predominant material of Roof							
C. I. sheets or other metal sheets	Stone	Cement concrete	All other material	Grass, leaves, reeds, thatch, wood or bamboo	Tiles, slate, shingle	Corrugated iron, zinc or other metal sheets	Asbestos cement sheets	Brick and lime	Concrete and stone	All other material	Sl. no.
9	10	11	12	13	14	15	16	17	18	19	0
1	**5**	**6**	**26**	**2,481**	**37,567**	**43**	**54**	**479**	**499**	**48**	**52**
...	5	5	26	2,441	36,448	22	49	340	258	45	
1	...	1	...	40	1,119	21	5	139	241	3	
...	**1**	**4**	**7**	**785**	**12,565**	**14**	**13**	**139**	**78**	**12**	
...	1	4	7	777	12,340	7	8	120	57	10	
...	...	...	...	8	225	7	5	19	21	2	
1	**1**	**1**	**11**	**442**	**8,049**	**18**	**3**	**155**	**251**	**25**	
...	1	...	11	410	7,155	4	3	35	31	24	
1	...	1	...	32	894	14	...	120	220	1	
...	**1**	...	**6**	**660**	**9,204**	**5**	**1**	**65**	**84**	**11**	
...	1	...	6	660	9,204	5	1	65	84	11	
...	**2**	**1**	**2**	**594**	**7,749**	**6**	**37**	**120**	**86**	...	
...	2	1	2	594	7,749	6	37	120	86	...	
16	**238**	**82**	**124**	**3,386**	**60,314**	**417**	**83**	**6,817**	**8,922**	**390**	**53**
16	6	13	35	3,243	54,485	65	29	1,047	882	176	
...	232	69	89	143	5,829	352	54	5,770	8,040	214	
...	...	**19**	**30**	**614**	**14,664**	**42**	**1**	**243**	**318**	**91**	
...	...	5	30	604	14,121	32	1	160	274	91	
...	...	14	...	10	543	10	...	83	44	...	
16	**233**	**63**	**93**	**771**	**26,915**	**364**	**72**	**5,815**	**8,103**	**211**	
16	1	8	4	638	22,066	24	18	375	397	5	
...	232	55	89	133	4,849	340	54	5,440	7,706	206	
...	232	55	89	132	4,545	340	33	5,433	7,599	206	
...	...	...	**1**	**1,037**	**14,865**	**11**	**10**	**619**	**456**	**12**	
...	...	...	1	1,037	14,428	9	10	372	166	4	
...	...	...	...	...	437	2	...	247	290	8	
...	**5**	...	...	**964**	**3,870**	...	...	**140**	**45**	**76**	
...	5	...	...	964	3,870	...	...	140	45	76	
107	**526**	**38**	**261**	**11,426**	**32,086**	**730**	**644**	**832**	**1,723**	**240**	**54**
11	284	11	256	11,356	28,863	410	89	503	964	207	
96	242	27	5	70	3,223	320	555	329	759	33	
5	**329**	**23**	**41**	**3,094**	**13,788**	**89**	**97**	**528**	**1,109**	**41**	
5	174	5	41	3,055	11,096	50	69	276	528	8	
...	155	18	...	39	2,692	39	28	252	581	33	
...	155	18	...	39	2,692	39	28	252	581	33	
6	**177**	**3**	**9**	**1,840**	**8,651**	**17**	**11**	**162**	**403**	**82**	
6	90	3	9	1,816	8,121	15	11	112	286	82	
...	87	...	...	24	530	2	...	50	117	...	
...	**20**	**3**	**50**	**5,396**	**5,276**	**301**	**9**	**95**	**133**	**53**	
...	20	3	50	5,396	5,276	301	9	95	133	53	
96	...	**9**	**161**	**1,096**	**4,371**	**323**	**527**	**47**	**78**	**64**	
...	...	...	156	1,089	4,370	44	...	20	17	64	
96	...	9	5	7	1	279	527	27	61	...	

E-V SAMPLE HOUSEHOLDS CLASSIFIED BY NUMBER OF MEMBERS AND BY NUMBER OF ROOMS OCCUPIED

E-V SAMPLE HOUSEHOLDS CLASSIFIED BY NUMBER OF

(Based on

State/District/Tahsil/City/Town with population of 50,000 or more	Total Rural Urban	Total number of households	Total number of members		Total number of rooms	Households with no regular room			Households with one room		
						Number of households	Number of members		Number of households	Number of members	
			M	F			M	F		M	F
1	2	3	4	5	6	7	8	9	10	11	12
UTTAR PRADESH	**T**	**2,799,530**	**7,587,313**	**6,812,473**	**7,121,870**	**9,756**	**22,618**	**18,266**	**933,128**	**1,983,313**	**1,735,783**
	R	2,441,496	6,606,338	5,995,398	6,356,018	7,580	17,108	14,480	763,096	1,604,722	1,436,682
	U	358,034	980,975	817,075	765,852	2,176	5,510	3,786	170,032	378,591	299,101
1 Uttar Kashi District	**T**	**5,126**	**12,884**	**11,641**	**11,883**	..	..	..	**1,223**	**2,430**	**2,017**
	R	4,996	12,622	11,494	11,609	..	..	..	1,168	2,364	1,986
	U	130	262	147	279	..	..	..	55	66	31
*Puraula	**T**	**1,018**	**2,800**	**2,495**	**2,733**	..	..	..	**159**	**354**	**325**
	R	1,018	2,800	2,495	2,733	..	..	..	159	354	325
*Rajgarhi	**T**	**1,223**	**3,086**	**2,683**	**1,724**	..	..	..	**376**	**697**	**580**
	R	1,223	3,086	2,683	1,724	..	..	..	376	697	580
*Dunda	**T**	**1,856**	**4,647**	**4,475**	**5,306**	..	..	..	**287**	**489**	**438**
	R	1,856	4,647	4,475	5,306	..	..	..	287	489	438
Bhatwari	**T**	**1,029**	**2,351**	**1,988**	**2,125**	..	..	..	**401**	**890**	**674**
	R	899	2,089	1,841	1,846	..	..	..	346	824	643
	U	130	262	147	279	..	..	..	55	66	31
2 *Chamoli District	**T**	**10,776**	**24,725**	**26,012**	**29,833**	..	..	..	**2,294**	**4,358**	**4,433**
	R	10,776	24,725	26,012	29,833	..	..	..	2,294	4,358	4,433
*Joshimath	**T**	**660**	**1,583**	**1,504**	**1,681**	..	..	..	**184**	**367**	**345**
	R	660	1,583	1,504	1,681	..	..	..	184	367	345
*Karnaprayag	**T**	**4,639**	**10,307**	**11,099**	**13,187**	..	..	..	**929**	**1,799**	**1,780**
	R	4,639	10,307	11,099	13,187	..	..	..	929	1,799	1,780
*Chamoli	**T**	**2,995**	**6,730**	**7,218**	**8,323**	..	..	..	**659**	**1,251**	**1,315**
	R	2,995	6,730	7,218	8,323	..	..	..	659	1,251	1,315
*Ukhi Math	**T**	**2,482**	**6,105**	**6,191**	**6,642**	..	..	..	**522**	**941**	**993**
	R	2,482	6,105	6,191	6,642	..	..	..	522	941	993
3 *Pithoragarh District	**T**	**10,723**	**24,485**	**25,650**	**23,576**	**4**	**53**	**38**	**3,705**	**8,170**	**8,123**
	R	10,723	24,485	25,650	23,576	4	53	38	3,705	8,170	8,123
*Munsiari	**T**	**1,270**	**3,144**	**3,079**	**3,858**	..	..	..	**195**	**412**	**389**
	R	1,270	3,144	3,079	3,858	..	..	..	195	412	389
*Dharchula	**T**	**1,281**	**3,146**	**3,156**	**2,479**	**1**	**1**	..	**592**	**1,314**	**1,344**
	R	1,281	3,146	3,156	2,479	1	1	..	592	1,314	1,344
*Didihat	**T**	**3,930**	**9,360**	**9,628**	**7,668**	**2**	**36**	**37**	**1,780**	**4,009**	**3,870**
	R	3,930	9,359	9,628	7,668	2	36	37	1,780	4,009	3,870
*Pithoragarh	**T**	**4,242**	**8,836**	**9,787**	**9,571**	**1**	**16**	**1**	**1,138**	**2,435**	**2,520**
	R	4,242	8,836	9,767	9,571	1	16	1	1,138	2,435	2,520
4 Tehri-Garhwal District	**T**	**14,704**	**34,345**	**35,796**	**66,877**	..	..	..	**1,967**	**2,877**	**3,400**
	R	14,361	33,438	35,249	65,764	..	..	..	1,880	2,678	3,336
	U	343	907	547	1,113	..	..	..	87	199	64

MEMBERS AND BY NUMBER OF ROOMS OCCUPIED

20 % *sample*)

Households with two rooms			Households with three rooms			Households with four rooms			Households with five rooms or more			Sl. no.
Number of households	Number of members		Number of households	Number of members		Number of households	Number of members		Number of households	Number of members		
	M	F		M	F		M	F		M	F	
13	14	15	16	17	18	19	20	21	22	23	24	
772,407	**1,976,656**	**1,775,806**	**460,554**	**1,323,682**	**1,198,943**	**281,631**	**914,212**	**836,277**	**342,054**	**1,367,432**	**1,247,398**	
678,030	1,709,769	1,547,227	418,309	1,190,456	1,081,712	258,815	833,964	765,587	315,666	1,250,279	1,149,719	
94,377	266,887	228,579	42,245	132,586	117,231	22,816	80,248	70,690	26,388	117,153	97,638	
2,041	**4,671**	**4,465**	**838**	**2,744**	**2,193**	**524**	**1,424**	**1,391**	**480**	**1,615**	**1,575**	1
1,996	4,579	4,408	849	2,715	2,173	514	1,387	1,377	469	1,577	1,550	
45	92	57	9	29	20	10	37	14	11	38	25	
405	**1,054**	**925**	**263**	**759**	**625**	**104**	**303**	**306**	**87**	**330**	**314**	
405	1,054	925	263	759	625	104	303	306	87	330	314	
555	**1,400**	**1,346**	**253**	**848**	**632**	**25**	**90**	**75**	**14**	**51**	**50**	
555	1,400	1,346	253	848	632	25	90	75	14	51	50	
684	**1,411**	**1,412**	**227**	**851**	**690**	**343**	**883**	**908**	**315**	**1,013**	**1,027**	
684	1,411	1,412	227	851	690	343	883	908	315	1,013	1,027	
397	**806**	**782**	**115**	**286**	**246**	**52**	**148**	**102**	**64**	**221**	**184**	
352	714	725	106	257	226	42	111	88	53	183	159	
45	92	57	9	29	20	10	37	14	11	38	25	
4,207	**8,887**	**9,454**	**973**	**2,255**	**2,459**	**2,279**	**5,680**	**6,104**	**1,023**	**3,545**	**3,571**	2
4,207	8,887	9,454	973	2,255	2,459	2,279	5,680	6,104	1,023	3,545	3,571	
229	**509**	**468**	**74**	**200**	**186**	**122**	**324**	**314**	**51**	**183**	**191**	
229	509	468	74	200	186	122	324	314	51	183	191	
1,816	**3,742**	**4,080**	**391**	**835**	**977**	**1,046**	**2,520**	**2,747**	**457**	**1,411**	**1,515**	
1,816	3,742	4,080	391	835	977	1,046	2,520	2,747	457	1,411	1,515	
1,136	**2,394**	**2,533**	**284**	**686**	**711**	**639**	**1,582**	**1,668**	**277**	**817**	**991**	
1,136	2,394	2,533	284	686	711	639	1,582	1,668	277	817	991	
1,026	**2,242**	**2,373**	**224**	**534**	**576**	**472**	**1,254**	**1,375**	**238**	**1,134**	**874**	
1,026	2,242	2,373	224	534	576	472	1,254	1,375	238	1,134	874	
4,326	**9,128**	**9,835**	**875**	**2,108**	**2,254**	**1,299**	**3,395**	**3,612**	**514**	**1,631**	**1,788**	3
4,326	9,128	9,835	875	2,108	2,254	1,299	3,395	3,612	514	1,631	1,788	
443	**950**	**962**	**80**	**248**	**180**	**382**	**973**	**986**	**170**	**561**	**562**	
443	950	962	80	248	180	382	973	986	170	561	562	
423	**1,147**	**1,101**	**109**	**290**	**294**	**116**	**362**	**320**	**40**	**92**	**97**	
423	1,147	1,101	109	290	294	116	362	320	40	92	97	
1,385	**3,413**	**3,615**	**364**	**796**	**910**	**292**	**761**	**831**	**107**	**344**	**395**	
1,385	3,413	3,615	364	796	910	292	761	831	107	344	395	
2,675	**3,618**	**4,157**	**322**	**774**	**870**	**509**	**1,389**	**1,505**	**197**	**634**	**734**	
2,675	3,618	4,157	322	774	870	509	1,389	1,505	197	634	734	
5,983	**12,709**	**12,065**	**1,571**	**3,837**	**3,928**	**3,157**	**8,152**	**9,199**	**2,026**	**6,710**	**7,204**	4
5,882	12,503	11,938	1,519	3,760	3,856	3,121	8,031	9,105	1,959	6,466	7,014	
101	206	127	52	137	72	36	121	94	67	244	190	

E-V SAMPLE HOUSEHOLDS CLASSIFIED BY NUMBER OF

(*Based on*

State/District/Tahsil/City/Town with population of 50,000 or more	Total Rural Urban	Total number of house-holds	Total number of members		Total number of rooms	Households with no regular room			Households with one room		
						Number of households	Number of members		Number of households	Number of members	
			M	F			M	F		M	F
1	2	3	4	5	6	7	8	9	10	11	12
Tehri	T	**4,126**	**9,309**	**10,049**	**18,635**	..	..	..	**759**	**635**	**1,363**
	R	3,933	8,805	9,764	18,275	..	..	..	712	519	1,340
	U	193	504	285	360	..	..	..	47	116	23
*Pratapnagar	T	**4,466**	**10,983**	**10,751**	**17,020**	..	..	..	**455**	**840**	**738**
	R	4,466	10,983	10,751	17,020	..	..	..	455	840	738
Devaprayag	T	**6,112**	**14,053**	**14,996**	**31,222**	..	..	..	**753**	**1,402**	**1,299**
	R	5,962	13,650	14,734	30,469	..	..	..	713	1,319	1,258
	U	150	403	262	753	..	..	..	40	83	41
5 Garhwal District	T	**21,254**	**44,235**	**50,211**	**62,221**	**13**	**79**	**9**	**3,068**	**5,459**	**5,356**
	R	20,082	41,313	48,499	59,698	9	42	9	2,624	4,515	4,950
	U	1,172	2,922	1,712	2,523	4	37	..	444	944	406
Pauri	T	**8,284**	**16,927**	**19,130**	**23,239**	**7**	**42**	**7**	**1,004**	**1,661**	**1,683**
	R	7,752	15,659	18,334	21,994	3	5	7	847	1,374	1,562
	U	532	1,268	796	1,245	4	37	..	157	287	121
Lansdowne	T	**12,970**	**27,308**	**31,081**	**38,982**	**6**	**37**	**2**	**2,064**	**3,798**	**3,673**
	R	12,330	25,654	30,165	37,704	6	37	2	1,777	3,141	3,388
	U	640	1,654	916	1,278	..	..	..	287	657	285
6 Almora District	T	**28,099**	**67,122**	**69,152**	**66,204**	..	..	..	**7,747**	**15,141**	**15,177**
	R	27,016	64,587	67,227	63,475	..	..	..	7,387	14,569	14,887
	U	1,083	2,535	1,925	2,729	..	..	..	360	572	290
Almora	T	**12,908**	**30,783**	**31,089**	**26,158**	..	..	..	**4,600**	**9,781**	**9,256**
	R	12,197	29,086	29,738	24,228	..	..	..	4,399	9,460	9,095
	U	711	1,697	1,351	1,930	..	..	..	201	321	161
Ranikhet	T	**11,192**	**26,557**	**28,129**	**32,048**	..	..	..	**1,885**	**3,589**	**3,424**
	R	10,820	25,719	27,555	31,249	..	..	..	1,726	3,329	3,295
	U	372	838	574	799	..	..	..	159	251	129
*Champawat	T	**3,999**	**9,782**	**9,934**	**7,998**	..	..	..	**1,262**	**1,780**	**2,497**
	R	3,999	9,782	9,934	7,998	..	..	..	1,262	1,780	2,497
7 Naini Tal District	T	**20,371**	**36,979**	**29,341**	**40,050**	..	..	..	**8,928**	**15,030**	**10,835**
	R	15,276	23,097	19,514	29,611	..	..	..	6,411	8,617	6,846
	U	5,095	13,882	9,827	10,439	..	..	..	2,517	6,413	3,989
Bhabar (Haldwani)	T	**4,906**	**10,484**	**7,868**	**9,617**	..	..	..	**2,199**	**4,672**	**3,282**
	R	2,690	5,012	3,938	5,161	..	..	..	1,160	1,974	1,525
	U	2,216	5,472	3,930	4,456	..	..	..	1,039	2,698	1,757
Kashipur	T	**3,260**	**7,089**	**6,149**	**6,454**	..	..	..	**1,592**	**3,001**	**2,611**
	R	2,024	3,672	3,046	3,532	..	..	..	1,091	1,922	1,630
	U	1,236	3,417	3,103	2,922	..	..	..	501	1,079	981
Kichha	T	**6,938**	**5,543**	**4,141**	**11,549**	..	..	..	**3,431**	**3,406**	**2,254**
	R	6,364	3,918	3,240	10,800	..	..	..	2,962	2,061	1,587
	U	584	1,625	901	749	..	..	..	469	1,345	667

MEMBERS AND BY NUMBER OF ROOMS OCCUPIED

20 % *sample*)

Households with two rooms			Households with three rooms			Households with four rooms			Households with five rooms or more			Sl. no.
Number of households	Number of members		Number of households	Number of members		Number of households	Number of members		Number of households	Number of members		
	M	F		M	F		M	F		M	F	
13	14	15	16	17	18	19	20	21	22	23	24	
1,575	**3,391**	**2,416**	**474**	**1,497**	**1,208**	**770**	**2,066**	**3,141**	**548**	**1,720**	**1,921**	
1,505	3,252	2,322	450	1,438	1,174	749	1,994	3,085	517	1,602	1,843	
70	139	94	24	59	34	21	72	56	31	118	78	
1,716	**3,787**	**3,772**	**537**	**1,076**	**1,291**	**1,008**	**2,686**	**2,279**	**750**	**2,594**	**2,671**	
1,716	3,787	3,772	537	1,076	1,291	1,008	2,686	2,279	750	2,594	2,671	
2,692	**5,531**	**5,877**	**560**	**1,324**	**1,429**	**1,379**	**3,400**	**3,779**	**728**	**2,396**	**2,612**	
2,661	5,464	5,844	532	1,246	1,391	1,364	3,351	3,741	692	2,270	2,500	
31	67	33	28	78	38	15	49	38	36	126	112	
8,140	**15,498**	**17,393**	**2,329**	**4,848**	**5,685**	**4,953**	**10,912**	**13,067**	**2,751**	**7,439**	**8,701**	5
7,723	14,552	16,779	2,177	4,370	5,390	4,869	10,656	12,841	2,680	7,178	8,530	
417	946	614	152	478	295	84	256	226	71	261	171	
3,617	**6,776**	**7,589**	**741**	**1,474**	**1,655**	**1,890**	**4,362**	**5,181**	**1,025**	**2,612**	**3,015**	
3,406	6,310	7,284	676	1,307	1,558	1,833	4,178	5,006	987	2,485	2,917	
211	466	305	65	167	97	57	184	175	38	127	98	
4,523	**8,722**	**9,804**	**1,588**	**3,374**	**4,030**	**3,063**	**6,550**	**7,886**	**1,726**	**4,827**	**5,686**	
4,317	8,242	9,495	1,501	3,063	3,832	3,036	6,478	7,835	1,693	4,693	5,613	
206	480	309	87	311	198	27	72	51	33	134	73	
11,451	**27,199**	**27,653**	**3,049**	**8,392**	**8,284**	**4,087**	**10,563**	**11,573**	**1,765**	**5,827**	**6,465**	6
11,149	26,499	27,185	2,862	7,903	7,902	3,998	10,289	11,323	1,620	5,327	5,930	
302	700	468	187	489	382	89	274	250	145	500	535	
5,769	**13,644**	**14,185**	**1,120**	**3,258**	**3,168**	**963**	**2,583**	**2,804**	**456**	**1,517**	**1,676**	
5,582	13,228	13,910	992	2,930	2,917	889	2,361	2,594	335	1,107	1,222	
187	416	275	128	328	251	74	222	210	121	410	454	
4,060	**8,799**	**9,124**	**1,140**	**2,937**	**3,025**	**2,912**	**7,309**	**8,143**	**1,195**	**3,932**	**4,413**	
3,945	8,515	8,931	1,081	2,778	2,894	2,897	7,257	8,103	1,171	3,842	4,332	
115	284	193	59	161	131	15	52	40	24	90	81	
1,622	**4,756**	**4,344**	**789**	**2,197**	**2,091**	**212**	**671**	**626**	**114**	**378**	**376**	
1,622	4,756	4,344	789	2,197	2,091	212	671	626	114	378	376	
6,989	**9,718**	**8,515**	**2,222**	**4,688**	**3,966**	**1,267**	**3,092**	**2,846**	**965**	**4,451**	**3,179**	7
5,798	6,586	5,818	1,456	3,007	2,680	1,015	2,295	2,204	596	2,592	1,966	
1,191	3,132	2,697	766	1,681	1,286	252	797	642	369	1,859	1,213	
1,533	**2,590**	**2,192**	**700**	**1,322**	**1,064**	**213**	**611**	**524**	**261**	**1,289**	**806**	
989	1,243	1,063	315	616	546	112	371	336	114	808	468	
544	1,347	1,129	385	706	518	101	240	188	147	481	338	
979	**1,963**	**1,723**	**344**	**868**	**757**	**148**	**579**	**481**	**197**	**678**	**577**	
631	1,014	784	173	364	310	61	223	185	68	149	137	
348	949	939	171	504	447	87	356	296	129	529	440	
2,809	**1,355**	**1,242**	**369**	**424**	**340**	**262**	**110**	**123**	**67**	**248**	**182**	
2,719	1,133	1,057	356	393	314	257	98	108	60	233	174	
90	222	185	13	31	26	5	12	15	7	15	8	

E-V SAMPLE HOUSEHOLDS CLASSIFIED BY NUMBER OF

(Based on

State/District/Tahsil/City/Town with population of 50,000 or more	Total Rural Urban	Total number of house-holds	Total number of members		Total number of rooms	Dousehods with no regular room			Households with one room		
						Number of households	Number of members		Number of house-holds	Number of members	
			M	F			M	F		M	F
1	2	3	4	5	6	7	7	9	10	11	12
Naini Tal	T	**5,267**	**13,863**	**11,183**	**12,430**	..	..	..	**1,706**	**3,951**	**2,688**
	R	4,208	10,495	9,290	10,118	..	..	..	1,198	2,660	2,104
	U	1,059	3,368	1,893	2,312	..	..	..	508	1,291	584
8 Bijnor District	T	**55,785**	**101,797**	**90,140**	**106,335**	**54**	**130**	**129**	**26,005**	**51,255**	**44,533**
	R	45,341	80,275	70,991	88,197	49	122	123	20,184	40,381	34,881
	U	10,444	21,522	19,149	18,138	5	8	6	5,821	10,874	9,652
Najibabad	T	**9,620**	**22,768**	**20,031**	**17,114**	**10**	**18**	**20**	**5,346**	**10,893**	**9,866**
	R	7,416	17,142	14,934	13,338	10	18	20	4,003	8,014	7,138
	U	2,204	5,626	5,097	3,776	..	..	..	1,343	2,879	2,728
Bijnor	T	**19,888**	**26,560**	**23,595**	**39,801**	**15**	**48**	**40**	**8,295**	**12,316**	**10,563**
	R	15,660	20,544	18,296	32,820	15	48	40	6,043	9,355	8,074
	U	4,228	6,016	5,299	6,981	..	..	..	2,252	2,955	2,489
Nagina	T	**8,769**	**14,763**	**12,647**	**17,613**	**3**	**5**	**7**	**3,692**	**6,371**	**5,517**
	R	7,552	11,397	9,768	15,027	3	5	7	3,126	5,008	4,380
	U	1,217	3,366	2,879	2,586	..	..	..	566	1,363	1,137
Dhampur	T	**17,508**	**37,706**	**33,867**	**31,807**	**26**	**59**	**62**	**8,672**	**21,681**	**18,587**
	R	14,713	31,192	27,993	27,012	21	51	56	7,012	18,004	15,289
	U	2,795	6,514	5,874	4,795	5	8	6	1,660	3,677	3,298
9 Moradabad District	T	**73,671**	**205,742**	**172,491**	**137,116**	**14**	**26**	**21**	**37,112**	**86,551**	**73,282**
	R	58,819	160,885	133,974	109,684	2	6	6	28,967	66,190	55,790
	U	14,852	44,857	38,517	27,432	12	20	15	8,145	20,361	17,492
Hasanpur	T	**10,650**	**28,690**	**23,051**	**19,536**	..	..	..	**5,580**	**12,257**	**11,138**
	R	9,725	26,089	20,990	17,917	..	..	..	5,042	10,987	10,085
	U	925	2,651	2,061	1,619	..	..	..	538	1,320	1,103
Sambhal	T	**14,697**	**41,064**	**33,032**	**27,372**	**2**	**6**	**6**	**7,138**	**16,374**	**12,329**
	R	12,583	34,319	27,620	23,122	2	6	6	6,103	13,938	10,190
	U	2,114	6,745	5,412	4,250	..	..	..	1,035	2,436	2,139
Sambhal M.B.		1,799	5,971	4,684	3,610	..	..	..	874	2,186	1,845
Amroha	T	**13,294**	**37,678**	**32,215**	**26,193**		..	..	**6,124**	**14,415**	**12,898**
	R	10,369	29,153	24,576	20,719	..	..	..	4,531	10,505	9,472
	U	2,925	8,525	7,639	5,474	..	..	..	1,593	3,910	3,427
Amroha M.B.		2,529	7,360	6,576	4,683	..	..	..	1,395	3,455	3,048
Thakurdwara	T	**5,834**	**14,774**	**12,642**	**10,900**	..	..	..	**2,922**	**6,811**	**5,727**
	R	5,523	13,877	11,913	10,300	..	..	..	2,774	6,439	5,422
	U	311	897	729	600	..	..	..	148	372	305
Moradabad	T	**15,531**	**46,255**	**39,880**	**28,049**	**12**	**20**	**15**	**8,351**	**20,590**	**17,811**
	R	8,875	25,986	22,006	16,413	..	..	..	4,408	10,484	9,031
	U	6,656	20,269	17,874	11,636	12	20	15	3,943	10,106	8,780
Moradabad M.B.		5,676	18,497	16,337	10,308	12	20	15	3,492	9,114	8,021
Bilari	T	**13,665**	**37,281**	**31,671**	**25,066**	..	..	..	**6,997**	**16,104**	**13,378**
	R	11,744	31,511	26,869	21,213	..	..	..	6,109	13,887	11,640
	U	1,921	5,770	4,802	3,853	..	..	..	888	2,217	1,738

MEMBERS AND BY NUMBER OF ROOMS OCCUPIED

20 % *sample)*

Households with two rooms			Households with three rooms			Households with four rooms			Households with five rooms or more			Sl. no.
Number of households	Number of members		Number of households	Number of members		Number of households	Number of members		Number of households	Number of members		
	M	F		M	F		M	F		M	F	
13	14	15	16	17	18	19	20	21	22	23	24	
1,668	**3,810**	**3,358**	**869**	**2,074**	**1,805**	**644**	**1,792**	**1,718**	**440**	**2,236**	**1,614**	
1,459	3,196	2,914	612	1,634	1,510	535	1,603	1,575	354	1,402	1,187	
209	614	444	197	440	295	59	189	143	86	834	427	
15,724	**27,150**	**24,858**	**10,014**	**11,112**	**10,487**	**2,270**	**5,996**	**4,946**	**1,716**	**6,154**	**5,187**	**8**
12,683	21,497	19,830	9,261	8,903	8,489	1,907	4,740	3,836	1,257	4,632	3,832	
3,041	5,653	5,028	753	2,209	1,998	363	1,256	1,110	461	1,522	1,355	
2,434	**6,153**	**5,339**	**1,003**	**2,702**	**2,352**	**440**	**1,445**	**1,222**	**387**	**1,557**	**1,232**	
1,961	4,727	4,071	818	2,142	1,860	351	1,170	1,006	273	1,071	839	
473	1,426	1,268	185	560	492	89	275	216	114	486	393	
4,550	**6,749**	**6,327**	**6,282**	**3,486**	**3,238**	**442**	**1,898**	**1,616**	**304**	**2,069**	**1,811**	
3,000	5,218	4,922	6,060	2,773	2,605	342	1,515	1,252	200	1,635	1,403	
1,550	1,531	1,405	222	713	633	100	383	364	104	434	408	
2,987	**4,421**	**3,732**	**950**	**1,889**	**1,743**	**772**	**1,041**	**767**	**365**	**1,036**	**881**	
2,641	3,419	2,879	816	1,480	1,367	685	751	538	281	734	597	
346	1,002	853	134	409	376	87	290	229	84	302	284	
5,753	**9,827**	**9,460**	**1,779**	**3,035**	**3,154**	**616**	**1,612**	**1,341**	**662**	**1,492**	**1,263**	
5,081	8,133	7,958	1,567	2,508	2,657	529	1,304	1,040	503	1,192	993	
672	1,694	1,502	212	527	497	87	308	301	159	300	270	
21,573	**63,795**	**53,425**	**8,580**	**29,881**	**23,791**	**3,446**	**12,997**	**11,279**	**2,946**	**12,492**	**10,693**	**9**
17,721	51,557	42,652	7,166	24,011	19,069	2,766	10,341	8,866	2,194	8,780	7,571	
3,849	12,238	10,773	1,414	5,870	4,722	680	2,656	2,393	752	3,712	3,122	
2,944	**8,416**	**6,086**	**1,227**	**4,252**	**2,487**	**484**	**1,897**	**1,602**	**415**	**1,868**	**1,738**	
2,713	7,720	5,581	1,148	3,874	2,256	440	1,759	1,489	382	1,749	1,629	
231	696	505	79	378	231	44	138	113	33	119	109	
4,611	**13,131**	**11,730**	**1,735**	**6,670**	**4,995**	**711**	**2,746**	**2,365**	**500**	**2,137**	**1,607**	
4,014	11,366	10,162	1,493	5,149	4,209	594	2,237	1,941	377	1,623	1,112	
597	1,765	1,568	242	1,521	786	117	509	424	123	514	495	
518	1,547	1,385	211	1,392	688	98	422	357	98	422	409	
4,059	**11,822**	**9,518**	**1,744**	**5,911**	**4,982**	**790**	**2,793**	**2,492**	**577**	**2,737**	**2,324**	
3,286	9,539	7,432	1,470	4,954	4,059	646	2,265	2,000	436	1,890	1,613	
773	2,283	2,086	274	957	923	144	528	492	141	847	711	
658	1,947	1,821	233	798	786	123	441	417	120	719	504	
1,693	**4,559**	**3,988**	**672**	**2,006**	**1,699**	**206**	**733**	**608**	**344**	**665**	**620**	
1,593	4,260	3,748	635	1,884	1,599	188	670	561	333	624	583	
97	299	240	37	122	100	18	63	47	11	41	37	
4,153	**13,831**	**11,860**	**1,717**	**6,026**	**5,388**	**685**	**2,624**	**2,254**	**633**	**3,154**	**2,552**	
2,604	8,517	7,085	1,153	3,912	3,358	412	1,612	1,311	298	1,461	1,221	
1,549	5,314	4,775	564	2,114	2,030	253	1,022	943	335	1,693	1,331	
1,283	4,731	4,179	321	1,972	1,902	252	1,017	939	316	1,643	1,281	
4,116	**12,036**	**10,243**	**1,485**	**5,016**	**4,240**	**590**	**2,194**	**1,956**	**477**	**1,931**	**1,852**	
3,514	10,155	8,644	1,267	4,238	3,588	486	1,798	1,534	368	1,433	1,413	
602	1,881	1,599	218	778	652	104	396	374	109	498	439	

F-V SAMPLE HOUSEHOLDS CLASSIFIED BY NUMBER OF

(Based on

State/District/Tahsil, City Town tion 50,000 or more	Total Rural Urban	Total number of house-holds	Total number of members		Total number of rooms	Households with no regular room			Households with one room		
						Number of households	Number of members		Number of house-holds	Number of members	
			M	F			M	F		M	F
1	2	3	4	5	6	7	8	9	10	11	12
10 Budaun District	**T**	**56,338**	**153,782**	**127,639**	**102,979**	**14**	**21**	**29**	**28,735**	**66,881**	**56,845**
	R	51,657	141,513	116,520	94,100	9	12	12	26,200	61,926	51,711
	U	4,681	12,269	11,119	8,879	5	9	17	2,535	4,955	5,134
*Gunnaur	**T**	**8,989**	**22,265**	**19,478**	**14,183**	..	..	..	**5,483**	**12,408**	**10,954**
	R	8,989	22,265	19,478	14,183	..	..	..	5,483	12,408	10,954
*Bisauli	**T**	**11,412**	**32,019**	**26,841**	**22,279**	..	..	..	**5,190**	**12,244**	**10,420**
	R	11,412	32,019	26,841	22,279	..	..	..	5,190	12,244	10,420
Sahaswan	**T**	**19,984**	**30,545**	**24,764**	**19,517**	**1**	**5**	**3**	**6,083**	**14,831**	**12,455**
	R	9,739	27,293	21,896	17,367	1	5	3	5,331	13,106	10,882
	U	1,245	3,252	2,868	2,150	..	..	..	752	1,725	1,573
Budaun	**T**	**14,270**	**39,334**	**38,167**	**26,915**	**13**	**16**	**26**	**6,992**	**16,006**	**13,835**
	R	11,294	31,152	25,992	20,970	8	7	9	5,502	13,083	10,890
	U	2,976	8,182	7,175	5,945	5	9	17	1,490	2,923	2,945
Budaun M.B.		2,285	6,929	5,561	4,768	5	9	17	1,048	2,462	2,021
Dataganj	**T**	**10,683**	**29,619**	**23,389**	**20,085**	..	..	..	**4,987**	**11,392**	**9,181**
	R	10,223	28,784	22,313	19,301	..	..	..	4,694	11,085	8,565
	U	460	835	1,076	784	..	..	..	293	307	616
11 Rampur District	**T**	**27,230**	**73,381**	**58,633**	**52,484**	**12**	**28**	**24**	**12,540**	**28,583**	**22,052**
	R	21,802	57,768	48,460	43,819	12	28	24	9,389	19,759	17,798
	U	5,434	15,613	10,173	8,665	.	..	..	3,151	8,824	4,254
Suar	**T**	**5,596**	**14,768**	**12,641**	**12,350**	..	..	..	**1,949**	**4,099**	**3,633**
	R	5,145	13,606	11,629	11,706	..	..	..	1,644	3,383	3,008
	U	451	1,162	1,012	644	..	..	..	305	716	625
*Bilaspur	**T**	**2,837**	**8,000**	**6,474**	**6,290**	**6**	**11**	**14**	**1,131**	**2,655**	**2,132**
	R	2,837	8,000	6,474	6,290	6	11	14	1,131	2,655	2,132
Rampur	**T**	**10,096**	**28,009**	**21,060**	**17,808**	..	..	..	**5,168**	**13,098**	**8,281**
	R	5,113	13,558	11,899	9,787	..	..	..	2,322	4,990	4,652
	U	4,983	14,451	9,161	8,021	..	..	..	2,846	8,108	3,629
Rampur M.B.		4,983	14,451	9,161	8,021	..	..	..	2,846	8,108	3,629
*Shahabad	**T**	**4,324**	**11,574**	**9,715**	**7,197**	..	..	..	**2,492**	**5,468**	**4,647**
	R	4,324	11,574	9,715	7,197	..	..	..	2,492	5,468	4,647
*Milak	**T**	**4,383**	**11,030**	**8,743**	**8,839**	**6**	**17**	**10**	**1,800**	**3,263**	**3,359**
	R	4,383	11,030	8,743	8,839	6	17	10	1,800	3,263	3,359
12 Bareilly District	**T**	**56,837**	**165,829**	**127,741**	**179,889**	..	..	..	**23,696**	**53,363**	**44,120**
	R	45,591	132,743	99,253	142,255	..	..	..	18,580	41,000	33,730
	U	11,246	33,086	28,488	37,634	..	..	..	5,116	12,363	10,390
Baheri	**T**	**9,720**	**26,693**	**22,110**	**35,504**	..	..	..	**3,499**	**7,866**	**6,422**
	R	9,098	25,002	20,844	33,533	..	..	..	3,160	7,149	5,968
	U	622	1,691	1,266	1,971	..	..	..	339	717	454

MEMBERS AND BY NUMBER OF ROOMS OCCUPIED

20 % *sample*)

Households with two rooms			Households with three rooms			Households with four rooms			Households with five rooms or more			Sl. no.
Number of households	Number of members		Number of households	Number of members		Number of households	Number of members		Number of households	Number of members		
	M	F		M	F		M	F		M	F	
13	14	15	16	17	18	19	20	21	22	23	24	
18,603	**47,574**	**38,881**	**6,385**	**21,843**	**17,823**	**2,771**	**9,779**	**7,746**	**1,830**	**7,684**	**6,315**	10
15,392	44,015	35,879	5,921	20,324	16,467	2,562	8,600	7,067	1,573	6,636	5,384	
1,211	3,559	3,002	464	1,519	1,356	209	1,179	679	257	1,048	931	
2,487	**6,236**	**5,371**	**569**	**2,294**	**1,998**	**377**	**783**	**692**	**103**	**544**	**463**	
2,457	6,236	5,371	569	2,294	1,998	377	783	692	103	544	463	
3,635	**10,209**	**8,533**	**1,506**	**5,177**	**4,261**	**625**	**2,319**	**1,942**	**456**	**2,070**	**1,685**	
3,635	10,209	8,533	1,506	5,177	4,261	625	2,319	1,942	456	2,070	1,685	
2,880	**9,191**	**7,116**	**1,200**	**3,956**	**2,960**	**438**	**1,454**	**1,207**	**390**	**1,108**	**1,023**	
2,593	8,359	6,441	1,094	3,633	2,691	386	1,285	1,071	334	905	808	
287	832	675	106	323	269	44	169	136	56	203	215	
4,286	**12,035**	**10,213**	**1,717**	**5,717**	**4,874**	**735**	**3,175**	**2,274**	**527**	**2,385**	**1,947**	
3,460	9,599	8,132	1,393	4,631	3,889	585	2,221	1,777	346	1,611	1,295	
826	2,436	2,081	324	1,086	985	150	954	497	181	774	652	
679	2,000	1,711	271	922	831	128	869	426	154	667	555	
3,345	**9,803**	**7,648**	**1,393**	**4,699**	**3,730**	**604**	**2,048**	**1,631**	**354**	**1,577**	**1,197**	
3,247	9,612	7,402	1,359	4,589	3,628	589	1,992	1,585	324	1,506	1,133	
98	291	246	34	110	102	15	56	46	20	71	64	
8,248	**22,018**	**17,794**	**3,613**	**11,719**	**9,581**	**1,795**	**6,085**	**4,992**	**1,118**	**4,948**	**4,190**	11
6,642	17,761	14,083	3,196	10,319	8,289	1,553	5,423	4,464	1,010	4,473	3,802	
1,606	4,257	3,711	417	1,400	1,292	152	657	528	108	475	388	
1,815	**4,481**	**3,876**	**989**	**2,965**	**2,335**	**495**	**1,625**	**1,411**	**248**	**1,598**	**1,386**	
1,706	4,172	3,612	961	2,875	2,249	487	1,588	1,380	247	1,588	1,380	
109	309	264	28	90	86	8	37	31	1	10	6	
754	**2,107**	**1,758**	**481**	**1,472**	**1,187**	**277**	**955**	**752**	**188**	**800**	**631**	
754	2,107	1,758	481	1,472	1,187	277	955	752	188	800	631	
3,188	**8,589**	**7,437**	**1,044**	**3,359**	**2,918**	**455**	**1,795**	**1,463**	**271**	**1,168**	**961**	
1,681	4,611	3,990	655	2,049	1,712	311	1,175	966	164	703	579	
1,497	3,948	3,447	389	1,310	1,206	144	620	497	107	465	382	
1,497	3,948	3,447	389	1,310	1,206	144	620	497	107	465	382	
1,186	**3,341**	**2,843**	**385**	**1,703**	**1,353**	**171**	**611**	**495**	**90**	**451**	**377**	
1,186	3,341	2,843	385	1,703	1,353	171	611	495	90	451	377	
1,335	**3,500**	**1,880**	**714**	**2,220**	**1,788**	**307**	**1,099**	**871**	**221**	**931**	**835**	
1,335	3,500	1,880	714	2,220	1,788	307	1,099	871	221	931	835	
18,674	**63,242**	**41,787**	**7,727**	**23,348**	**18,684**	**3,745**	**13,387**	**11,166**	**3,055**	**12,489**	**11,984**	12
15,103	52,285	32,245	6,513	19,091	14,833	3,078	10,655	8,810	2,317	9,712	9,635	
3,511	10,957	9,542	1,214	4,257	3,851	667	2,732	2,356	738	2,777	2,349	
3,234	**8,499**	**7,355**	**1,587**	**4,689**	**3,917**	**752**	**2,954**	**2,215**	**648**	**2,685**	**2,201**	
3,041	7,859	6,818	1,547	4,540	3,800	719	2,835	2,116	631	2,619	2,142	
193	640	537	40	149	117	33	119	99	17	66	59	

E-V SAMPLE HOUSEHOLDS CLASSIFIED BY NUMBER OF

(Based on

State/District/Tahsil/City/Town with population of 50,000 or more	Total Rural Urban	Total number of house-holds	Total number of members		Total number of rooms	Households with no regular room			Households with one room		
						Number of households	Number of members		Number of households	Number of members	
			M	F			M	F		M	F
1	2	3	4	5	6	7	8	9	10	11	12
Bareilly	T	**23,145**	**66,630**	**56,090**	**58,328**	..	..	..	**10,374**	**24,924**	**21,272**
	R	13,966	39,516	32,574	27,597	..	..	..	6,226	14,770	12,590
	U	9,179	27,114	23,516	30,731	..	..	..	4,148	10,154	8,682
Bareilly M.B., Northern Rly. Colony and Izatnagar Rly. Colony		8,483	24,960	21,865	27,685	..	..	..	3,836	9,210	8,157
Aonla	T	**10,966**	**25,038**	**20,057**	**37,448**	..	..	..	**5,182**	**10,322**	**8,530**
	R	10,317	23,140	18,442	35,210	..	..	..	4,911	9,638	7,963
	U	649	1,898	1,615	2,238	..	..	..	271	684	567
Nawabganj	T	**6,243**	**29,337**	**15,520**	**22,982**	..	..	..	**2,289**	**5,201**	**3,997**
	R	5,944	28,578	14,853	21,905	..	..	..	2,182	4,990	3,829
	U	299	759	667	1,077	..	..	..	107	211	168
Faridpur	T	**6,763**	**18,131**	**13,964**	**25,627**	..	..	..	**2,352**	**5,050**	**3,899**
	R	6,266	16,507	12,540	24,010	..	..	..	2,101	4,453	3,380
	U	497	1,624	1,424	1,617	..	..	..	251	597	519
13 Pilibhit District	T	**25,169**	**64,994**	**58,007**	**54,512**	..	..	..	**9,695**	**20,737**	**18,607**
	R	22,157	57,326	50,395	48,071	..	..	..	8,226	17,626	15,072
	U	3,012	7,668	7,612	6,441	..	..	..	1,469	3,111	3,535
Pilibhit	T	**10,359**	**27,656**	**25,018**	**21,407**	..	..	..	**4,074**	**8,736**	**8,349**
	R	7,972	21,662	18,959	16,812	..	..	..	2,778	5,966	5,090
	U	2,387	5,994	6,159	4,595	..	..	..	1,296	2,770	3,259
Pilibhit M.B.		2,387	5,994	6,159	4,595	..	..	.	1,296	2,770	3,259
Bisalpur	T	**9,738**	**24,675**	**22,567**	**24,980**	..	..	..	**2,608**	**5,404**	**4,962**
	R	9,113	23,001	21,114	23,134	..	..	..	2,435	5,063	4,686
	U	625	1,674	1,453	1,846	..	..	..	173	341	276
*Puranpur	T	**5,072**	**12,663**	**10,422**	**8,125**	..	..	..	**3,013**	**6,597**	**5,296**
	R	5,072	12,663	10,422	8,125	..	..	..	3,013	6,597	5,296
14 Shahjahanpur District	T	**46,683**	**119,992**	**101,924**	**100,309**	**402**	**925**	**742**	**17,813**	**37,576**	**31,698**
	R	39,798	102,778	87,017	86,894	350	796	618	14,497	30,479	25,676
	U	6,885	17,214	14,907	13,415	52	129	124	3,316	7,097	6,022
Powayan	T	**10,869**	**27,303**	**22,999**	**25,295**	**113**	**262**	**211**	**3,483**	**6,879**	**5,680**
	R	10,576	26,514	22,306	24,476	113	262	211	3,400	6,619	5,548
	U	293	789	693	819	..	..	..	83	170	132
Tilhar	T	**12,405**	**30,859**	**27,134**	**25,134**	**111**	**215**	**134**	**5,193**	**10,995**	**9,707**
	R	11,335	28,350	24,831	23,113	84	159	78	4,678	9,958	8,719
	U	1,070	2,509	2,303	2,071	27	56	56	515	1,037	988
Shahjahanpur	T	**14,912**	**38,142**	**32,621**	**32,251**	**109**	**270**	**216**	**5,777**	**12,133**	**10,212**
	R	9,784	25,156	21,454	22,596	91	218	174	3,222	6,612	5,539
	U	5,128	12,986	11,167	9,655	18	55	42	2,555	5,521	4,673
Shahjahanpur M.B.		4,648	11,720	10,135	8,684	18	52	42	2,333	5,008	4,233
Jalalabad	T	**8,497**	**23,688**	**19,170**	**17,579**	**69**	**178**	**181**	**3,360**	**7,659**	**6,099**
	R	8,103	22,758	18,426	16,709	62	157	155	3,197	7,290	5,870
	U	394	930	744	870	7	21	26	163	369	229

MEMBERS AND BY NUMBER OF ROOMS OCCUPIED

20 % sample)

Households with two rooms			Households with three rooms			Households with four rooms			Households with five rooms or more			Sl. no.
Number of households	Number of members		Number of households	Number of members		Number of households	Number of members		Number of households	Number of members		
	M	F		M	F		M	F		M	F	
13	14	15	16	17	18	19	20	21	22	23	24	
7,486	**22,103**	**18,508**	**2,721**	**9,335**	**7,936**	**1,352**	**5,246**	**4,412**	**1,210**	**5,022**	**3,962**	
4,655	13,274	10,769	1,724	5,843	4,780	792	2,908	2,400	569	2,721	2,035	
2,833	8,829	7,739	997	3,492	3,156	560	2,338	2,012	641	2,301	1,927	
2,641	8,315	7,242	913	3,168	2,864	502	2,140	1,810	591	2,127	1,792	
3,589	**8,577**	**6,428**	**1,361**	**3,272**	**2,581**	**532**	**1,462**	**1,319**	**302**	**1,405**	**1,199**	
3,359	7,936	5,874	1,276	2,969	2,333	503	1,349	1,220	268	1,248	1,052	
230	641	554	85	303	248	29	113	99	34	157	147	
2,065	**18,170**	**4,593**	**944**	**2,735**	**2,373**	**505**	**1,673**	**1,477**	**440**	**1,558**	**3,080**	
1,947	17,858	4,319	910	2,638	2,283	484	1,607	1,410	421	1,485	3,012	
118	312	274	34	97	90	21	66	67	19	73	68	
2,238	**5,893**	**4,903**	**1,114**	**3,317**	**1,877**	**604**	**2,052**	**1,743**	**455**	**1,819**	**1,542**	
2,101	5,358	4,465	1,056	3,101	1,637	580	1,956	1,664	428	1,639	1,394	
137	535	438	58	216	240	24	96	79	27	180	148	
7,451	**19,089**	**18,065**	**4,224**	**11,730**	**10,052**	**1,965**	**6,395**	**5,313**	**1,834**	**7,043**	**5,970**	**13**
6,628	16,869	16,178	3,884	10,739	9,070	1,804	5,922	4,880	1,615	6,170	5,195	
823	2,220	1,887	340	991	982	161	473	433	219	873	775	
3,223	**8,664**	**7,573**	**1,620**	**4,879**	**4,333**	**757**	**2,587**	**2,271**	**685**	**2,790**	**2,492**	
2,610	6,984	6,140	1,390	4,223	3,703	646	2,255	1,951	548	2,234	1,975	
613	1,680	1,433	230	656	630	111	332	320	137	556	517	
613	1,680	1,433	230	656	630	111	332	320	137	556	517	
2,781	**6,455**	**7,174**	**2,207**	**5,595**	**4,573**	**1,072**	**3,301**	**2,646**	**1,070**	**3,920**	**3,212**	
2,571	5,915	6,720	2,097	5,260	4,221	1,022	3,160	2,533	988	3,603	2,954	
210	540	454	110	335	352	50	141	113	82	317	258	
1,447	**3,970**	**3,318**	**397**	**1,256**	**1,146**	**136**	**507**	**396**	**79**	**333**	**266**	
1,447	3,970	3,318	397	1,256	1,146	136	507	396	79	333	266	
14,596	**37,641**	**31,876**	**7,408**	**20,684**	**18,234**	**3,597**	**12,030**	**10,148**	**2,867**	**11,136**	**9,226**	**14**
12,658	32,767	27,495	6,575	18,287	16,087	3,206	10,816	9,083	2,512	9,633	8,058	
1,938	4,874	4,381	833	2,397	2,147	391	1,214	1,065	355	1,503	1,168	
3,485	**8,665**	**7,381**	**2,005**	**5,529**	**4,747**	**963**	**3,008**	**2,516**	**820**	**3,050**	**2,464**	
3,401	8,449	7,178	1,939	5,327	4,587	939	2,942	2,451	784	2,915	2,331	
84	216	203	66	202	160	24	66	65	36	135	133	
3,808	**9,953**	**8,392**	**1,798**	**4,374**	**4,387**	**878**	**2,941**	**2,512**	**617**	**2,381**	**2,002**	
3,499	9,210	7,724	1,688	4,066	4,132	816	2,764	2,332	570	2,193	1,846	
309	743	668	110	308	255	62	177	180	47	188	156	
4,605	**11,551**	**9,869**	**2,258**	**6,320**	**5,534**	**1,153**	**3,875**	**3,386**	**1,010**	**3,993**	**3,404**	
3,210	7,921	6,653	1,635	4,551	3,893	872	2,978	2,617	754	2,876	2,578	
1,395	3,630	3,216	623	1,769	1,641	281	897	769	256	1,117	826	
1,251	3,269	2,915	566	1,603	1,485	259	828	717	221	960	743	
2,698	**7,472**	**6,234**	**1,347**	**4,461**	**3,566**	**603**	**2,206**	**1,734**	**420**	**1,712**	**1,356**	
2,548	7,187	5,940	1,313	4,343	3,475	579	2,132	1,683	404	1,649	1,303	
150	285	294	34	118	91	24	74	51	16	63	53	

E-V SAMPLE HOUSEHOLDS CLASSIFIED BY NUMBER OF

(Based on

State/District/Tahsil/City/Town with population 50,000 or more	Total Rural Urban	Total number of house-holds	Total number of member		Total number of rooms	Households with no regular room			Households with one room		
						Number of households	Number of members		Number of households	Number of members	
			M	F			M	F		M	F
1	2	3	4	5	6	7	8	9	10	11	12
15 Dehra Dun District	**T**	**16,431**	**43,264**	**32,988**	**33,564**	**2**	**8**	**8**	**7,910**	**17,873**	**11,904**
	R	8,804	24,027	18,974	17,284	2	8	8	4,350	10,346	7,174
	U	7,627	19,237	14,014	16,280	..	..	..	3,560	7,527	4,730
Chakrata	**T**	**2,040**	**6,824**	**4,605**	**4,428**	**2**	**8**	**8**	**741**	**2,102**	**776**
	R	1,917	6,533	4,459	4,208	2	8	8	680	1,992	725
	U	123	291	146	220	..	..	..	61	110	51
Dehra Dun	**T**	**14,391**	**36,440**	**28,383**	**29,136**	..	..	..	**7,169**	**15,771**	**11,128**
	R	6,887	17,494	14,515	13,076	..	..	..	3,670	8,354	6,449
	U	7,504	18,946	13,868	16,060	..	..	..	3,499	7,417	4,679
Dehra Dun M. B. and Forest Research Institute and College Area		4,810	12,220	9,144	11,099	..	..	..	1,895	3,814	2,471
16 Saharanpur District	**T**	**63,339**	**167,308**	**141,483**	**110,467**	**48**	**291**	**69**	**36,697**	**86,214**	**73,386**
	R	48,512	127,786	108,188	82,066	28	56	48	28,661	67,009	57,693
	U	14,827	39,522	33,295	28,401	20	235	21	8,036	19,205	15,693
Saharanpur	**T**	**21,281**	**56,059**	**48,886**	**34,553**	**23**	**46**	**29**	**13,513**	**31,731**	**27,587**
	R	14,130	36,449	32,301	22,343	10	16	15	9,098	21,046	19,049
	U	7,151	19,610	16,585	12,210	13	30	14	4,415	10,685	8,538
Saharanpur M. B.		7,151	19,610	16,585	12,210	13	30	14	4,415	10,685	8,538
Nakur	**T**	**14,108**	**36,388**	**31,487**	**27,341**	**4**	**10**	**10**	**6,933**	**16,107**	**13,988**
	R	9,974	27,274	22,328	18,573	3	8	8	5,085	12,096	9,850
	U	4,134	9,114	9,159	8,768	1	2	2	1,848	4,011	4,138
Deoband	**T**	**11,557**	**29,717**	**24,777**	**22,141**	**6**	..	**7**	**5,526**	**12,007**	**10,296**
	R	10,355	26,499	21,994	19,706	2	..	3	4,988	10,856	9,357
	U	1,202	3,218	2,783	2,435	4	..	4	538	1,151	939
Roorkee	**T**	**16,393**	**45,144**	**36,333**	**26,432**	**15**	**235**	**23**	**10,725**	**26,369**	**21,515**
	R	14,053	37,564	31,565	21,444	13	32	22	9,490	23,011	19,437
	U	2,340	7,580	4,768	4,988	2	203	1	1,235	3,358	2,078
Hardwar M.B., Gurukul Kangri and Jwalapur Mahavidyalaya		1,847	4,289	3,248	3,722	1	202	..	1,048	2,007	1,678
17 Muzaffarnagar District	**T**	**53,382**	**161,675**	**132,728**	**112,423**	..	..	..	**24,093**	**54,966**	**47,115**
	R	46,358	142,376	116,429	97,682	..	..	..	20,830	47,177	40,852
	U	7,024	19,299	16,299	14,741	..	..	..	3,263	7,789	6,263
Kairana	**T**	**14,190**	**42,749**	**35,685**	**29,753**	..	..	..	**6,725**	**14,554**	**12,224**
	R	12,209	37,005	30,834	25,719	..	..	..	5,759	12,090	10,263
	U	1,981	5,744	4,851	4,034	..	..	..	966	2,464	1,961
Muzaffarnagar	**T**	**16,025**	**48,186**	**39,890**	**32,539**	..	..	..	**7,466**	**17,815**	**15,532**
	R	12,820	38,069	32,872	25,869	..	..	..	5,975	14,466	12,71[illegible]
	U	3,205	8,117	7,018	6,670	..	..	..	1,491	3,349	2,82[illegible]
Muzaffarnagar M.B.		3,205	8,117	7,018	6,670	..	..	..	1,491	3,349	2,820
Budhana	**T**	**10,784**	**38,481**	**28,632**	**26,572**	..	..	..	**3,499**	**8,405**	**7,531**
	R	10,164	36,809	27,109	25,263	..	..	..	3,253	7,833	6,972
	U	620	1,672	1,523	1,309	..	..	..	246	572	559

MEMBERS AND BY NUMBER OF ROOMS OCCUPIED

20 % sample)

Households with two rooms			Households with three rooms			Households with four rooms			Households with five rooms or more			Sl. no.
Number of households	Number of members		Number of households	Number of members		Number of households	Number of members		Number of households	Number of members		
	M	F		M	F		M	F		M	F	
13	14	15	16	17	18	19	20	21	22	23	24	
4,646	**12,317**	**10,440**	**1,785**	**5,413**	**4,396**	**1,034**	**3,324**	**2,795**	**1,054**	**4,329**	**3,445**	**15**
2,555	7,070	5,958	848	2,680	2,432	548	1,931	1,612	501	1,992	1,790	
2,091	5,247	4,482	937	2,733	1,964	486	1,393	1,183	553	2,337	1,655	
762	**2,447**	**2,011**	**232**	**920**	**763**	**173**	**728**	**558**	**130**	**619**	**469**	
721	2,333	1,935	219	896	770	169	716	556	126	588	465	
41	114	76	13	24	13	4	12	2	4	31	4	
3,884	**9,870**	**8,429**	**1,553**	**4,493**	**3,613**	**861**	**2,596**	**2,237**	**924**	**3,710**	**2,976**	
1,834	4,737	4,023	629	1,784	1,662	379	1,215	1,056	375	1,404	1,325	
2,050	5,133	4,406	924	2,709	1,951	482	1,381	1,181	549	2,306	1,651	
1,426	3,571	3,086	707	2,065	1,394	371	1,096	935	411	1,684	1,258	
15,952	**43,868**	**36,771**	**5,863**	**18,415**	**16,308**	**2,453**	**8,297**	**7,209**	**2,326**	**10,223**	**7,740**	**16**
12,225	33,687	28,248	4,337	14,324	11,627	1,749	6,303	5,201	1,512	6,407	5,371	
3,727	10,181	8,523	1,526	4,091	4,681	704	1,994	2,008	814	3,816	2,369	
4,941	**14,176**	**12,347**	**1,662**	**5,634**	**4,852**	**631**	**2,381**	**2,114**	**511**	**2,091**	**1,957**	
3,296	9,303	8,052	1,093	3,664	3,022	375	1,494	1,208	258	926	960	
1,645	4,873	4,295	569	1,970	1,830	256	887	911	253	1,165	997	
1,645	4,873	4,295	569	1,970	1,830	256	887	911	253	1,165	997	
4,173	**11,060**	**9,129**	**1,641**	**4,692**	**4,847**	**701**	**2,029**	**1,758**	**656**	**2,490**	**1,755**	
2,984	8,374	6,950	1,059	3,695	2,972	439	1,526	1,202	404	1,575	1,346	
1,189	2,686	2,179	582	997	1,875	262	503	556	252	915	409	
3,404	**8,896**	**7,230**	**1,372**	**3,978**	**3,276**	**603**	**2,097**	**1,759**	**646**	**2,739**	**2,209**	
3,050	7,844	6,335	1,233	3,577	2,919	530	1,846	1,526	552	2,376	1,854	
354	1,052	895	139	401	357	73	251	233	94	363	355	
3,434	**9,736**	**8,065**	**1,188**	**4,111**	**3,333**	**518**	**1,790**	**1,578**	**513**	**2,903**	**1,819**	
2,895	8,166	6,911	952	3,388	2,714	405	1,437	1,270	298	1,530	1,211	
539	1,570	1,154	236	723	619	113	353	308	215	1,373	608	
417	890	757	175	330	311	78	231	202	128	629	300	
15,096	**45,288**	**39,300**	**7,103**	**24,692**	**20,981**	**3,257**	**13,159**	**10,746**	**3,833**	**22,570**	**14,586**	**17**
13,028	40,947	34,459	6,233	21,905	18,701	2,898	11,817	9,640	3,369	20,530	12,777	
2,068	5,341	4,841	870	2,787	2,280	359	1,342	1,106	464	2,040	1,809	
3,519	**12,633**	**10,831**	**1,895**	**6,627**	**5,485**	**858**	**3,715**	**2,789**	**1,193**	**5,220**	**4,356**	
2,929	11,011	9,347	1,698	5,924	4,859	753	3,325	2,496	1,070	4,655	3,869	
590	1,622	1,484	197	703	626	105	390	293	123	565	487	
4,774	**13,322**	**11,315**	**1,941**	**6,906**	**6,114**	**855**	**3,472**	**2,985**	**989**	**4,671**	**13,944**	
3,834	11,260	9,372	1,522	5,663	5,162	701	2,898	2,502	788	3,782	3,124	
940	2,062	1,943	419	1,243	952	154	574	483	201	889	820	
940	2,062	1,943	419	1,243	952	154	574	483	201	889	820	
3,381	**10,108**	**8,651**	**1,949**	**6,540**	**5,600**	**940**	**3,653**	**2,992**	**1,015**	**9,775**	**3,858**	
3,176	9,498	8,109	1,847	6,254	5,363	907	3,555	2,917	981	9,669	3,748	
205	610	542	102	286	237	33	98	75	34	106	110	

E-V SAMPLE HOUSEHOLDS CLASSIFIED BY NUMBER OF

(Based on

State/District/Tahsil/City/Town with population of 50,000 or more	Total Rural Urban	Total number of house-holds	Total number of members		Total number of rooms	Households with no regular room			Households with one room		
						Number of households	Number of members		Number of households	Number of members	
			M	F			M	F		M	F
1	2	3	4	5	6	7	8	9	10	11	12
Jansath	T	**12,383**	**34,259**	**28,521**	**23,559**	..	..	..	**6,403**	**14,192**	**11,828**
	R	11,165	30,493	25,614	20,831	..	..	..	5,843	12,788	10,905
	U	1,218	3,766	2,907	2,728	..	..	..	560	1,404	923
18 Meerut District	T	**90,799**	**268,865**	**230,803**	**201,202**	**12**	**20**	**19**	**37,455**	**88,648**	**76,212**
	R	70,971	211,152	182,271	159,966	11	19	19	27,387	64,545	57,206
	U	19,828	57,713	48,532	41,236	1	1	..	10,068	24,103	19,006
Baghpat	T	**15,007**	**48,188**	**40,445**	**38,387**	..	..	..	**4,525**	**11,050**	**9,344**
	R	13,400	43,501	36,731	35,196	..	..	..	3,793	9,374	8,130
	U	1,607	4,687	3,714	3,191	..	..	..	732	1,676	1,214
Ghaziabad	T	**18,990**	**50,102**	**41,595**	**39,795**	..	..	..	**7,612**	**15,868**	**12,873**
	R	13,969	36,114	30,533	30,570	..	..	..	5,078	10,122	8,624
	U	5,021	13,988	11,062	9,225	..	..	..	2,534	5,746	4,249
Ghaziabad M. B. and Ghaziabad Rly. Colony		2,916	8,099	6,686	5,754	..	..	..	1,367	2,976	2,342
Sardhana	T	**12,274**	**38,193**	**32,210**	**28,271**	**9**	**12**	**13**	**4,683**	**11,479**	**9,577**
	R	11,900	37,406	31,583	27,784	9	12	13	4,404	10,954	9,205
	U	374	787	627	487	..	..	..	279	525	372
Meerut	T	**20,095**	**60,067**	**51,416**	**45,167**	**1**	**3**	**2**	**9,450**	**23,442**	**19,318**
	R	10,287	30,894	26,079	23,563	1	3	2	4,276	10,699	8,970
	U	9,808	29,173	25,337	21,604	..	..	..	5,174	12,743	10,348
Meerut M. B. and Malyana		4,951	15,551	14,050	10,489	..	..	..	2,774	7,038	5,456
Meerut Cantt.		2,146	6,045	4,506	4,115	..	..	..	924	2,430	2,155
Mawana	T	**11,453**	**34,169**	**32,591**	**22,767**	..	..	..	**5,425**	**12,380**	**12,844**
	R	10,787	31,977	30,694	21,457	..	..	..	5,092	11,418	12,025
	U	666	2,192	1,897	1,310	..	..	..	333	962	819
Hapur	T	**12,980**	**38,146**	**32,546**	**26,815**	**2**	**5**	**4**	**5,760**	**14,429**	**12,256**
	R	10,628	31,260	26,651	21,396	1	4	4	4,744	11,978	10,252
	U	2,352	6,886	5,895	5,419	1	1	..	1,016	2,451	2,004
Hapur M. B.		1,976	5,962	5,142	4,522	..	..	..	862	2,135	1,752
19 Bulandshahr District	T	**63,551**	**185,666**	**159,299**	**126,720**	**10**	**24**	**24**	**28,168**	**68,871**	**59,249**
	R	55,875	163,746	139,810	110,079	10	24	24	24,857	61,149	52,248
	U	7,676	21,920	19,489	16,641	..	..	..	3,311	7,722	7,001
Sikandrabad	T	**13,726**	**39,286**	**33,393**	**28,099**	..	..	..	**5,633**	**12,687**	**10,996**
	R	12,454	35,536	30,014	25,454	..	..	..	5,074	11,294	9,773
	U	1,272	3,750	3,379	2,645	..	..	..	559	1,393	1,223
Bulandshahr	T	**19,258**	**57,607**	**49,143**	**38,257**	..	..	..	**8,477**	**21,822**	**18,633**
	R	16,122	48,527	40,968	31,260	..	..	..	7,155	18,791	15,695
	U	3,136	9,080	8,175	6,997	..	..	..	1,322	3,031	2,938
Khurja	T	**14,352**	**41,238**	**35,713**	**26,811**	**1**	**1**	**1**	**7,328**	**17,685**	**15,280**
	R	12,588	36,326	31,612	23,202	1	1	1	6,452	15,698	13,652
	U	1,764	4,912	4,101	3,609	..	..	..	876	1,987	1,628
Anupshahr	T	**16,215**	**47,535**	**41,050**	**33,553**	**9**	**23**	**23**	**6,730**	**16,677**	**14,340**
	R	14,711	43,357	37,216	30,163	9	23	23	6,176	15,366	13,128
	U	1,504	4,178	3,834	3,390	..	..	..	554	1,311	1,212

MEMBERS AND BY NUMBER OF ROOMS OCCUPIED

20 % *sample*)

Households with two rooms			Households with three rooms			Households with four rooms			Households with five rooms or more			Sl. no.
Number of households	Number of members		Number of households	Number of members		Number of households	Number of members		Number of households	Number of members		
	M	F		M	F		M	F		M	F	
13	14	15	16	17	18	19	20	21	22	23	24	
3,422	**10,225**	**8,503**	**1,318**	**4,619**	**3,782**	**604**	**2,319**	**1,980**	**636**	**2,904**	**2,428**	
3,089	9,178	7,631	1,166	4,064	3,317	537	2,039	1,725	530	2,424	2,036	
333	1,047	872	152	555	465	67	280	255	106	480	392	
27,760	**81,812**	**71,459**	**13,061**	**44,366**	**37,898**	**6,061**	**23,536**	**19,771**	**6,450**	**30,483**	**25,444**	**18**
22,356	65,586	56,916	11,038	37,459	31,622	4,995	19,501	16,236	5,184	24,042	20,272	
5,404	16,226	14,543	2,023	6,907	6,276	1,066	4,035	3,535	1,266	6,441	5,172	
4,645	**13,714**	**11,982**	**2,842**	**10,046**	**8,309**	**1,353**	**5,551**	**4,452**	**1,642**	**7,827**	**6,358**	
4,157	12,345	10,756	2,635	9,402	7,668	1,263	5,191	4,161	1,552	7,189	6,016	
488	1,369	1,226	207	644	641	90	360	291	90	638	342	
6,019	**16,159**	**13,266**	**2,891**	**8,485**	**7,411**	**1,197**	**4,134**	**3,382**	**1,271**	**5,456**	**4,663**	
4,520	11,813	9,825	2,378	6,720	5,839	969	3,255	2,670	1,024	4,204	3,575	
1,499	4,346	3,441	513	1,765	1,572	228	879	712	247	1,252	1,088	
885	2,469	2,086	336	1,196	1,071	162	584	483	166	874	724	
3,868	**11,535**	**9,907**	**1,850**	**6,651**	**5,543**	**914**	**3,674**	**3,174**	**950**	**4,842**	**3,996**	
3,787	11,316	9,693	1,840	6,614	5,516	910	3,668	3,160	950	4,842	3,996	
81	219	214	10	37	27	4	6	14	..	..	..	
5,855	**17,574**	**15,820**	**2,335**	**8,202**	**7,188**	**1,173**	**4,710**	**4,018**	**1,271**	**6,136**	**5,070**	
3,390	9,888	8,435	1,374	4,869	4,159	639	2,690	2,200	607	2,745	2,313	
2,475	7,686	7,385	961	3,333	3,029	534	2,020	1,818	664	3,391	2,757	
969	4,362	4,130	500	1,988	1,892	299	1,019	1,036	409	1,144	1,536	
810	1,576	1,038	213	623	406	103	571	323	96	845	581	
3,317	**10,852**	**10,299**	**1,493**	**5,580**	**4,676**	**613**	**2,459**	**2,218**	**605**	**2,898**	**2,554**	
3,143	10,284	9,810	1,408	5,256	4,396	578	2,324	2,084	566	2,695	2,380	
174	568	489	85	324	281	35	135	134	39	203	174	
4,046	**11,978**	**10,185**	**1,650**	**5,402**	**4,771**	**811**	**3,008**	**2,527**	**711**	**3,324**	**2,803**	
3,359	9,940	8,397	1,403	4,598	4,045	636	2,373	1,961	485	2,367	1,992	
687	2,038	1,788	247	804	726	175	635	566	226	957	811	
580	1,766	1,547	204	679	636	144	556	497	186	832	710	
20,199	**58,799**	**50,470**	**8,331**	**29,180**	**24,999**	**3,720**	**14,164**	**12,305**	**3,123**	**14,628**	**12,252**	**19**
17,873	51,957	44,646	7,385	25,911	22,216	3,221	12,503	10,633	2,529	12,202	10,043	
2,326	6,842	5,824	946	3,269	2,783	499	1,661	1,672	594	2,426	2,209	
4,579	**12,912**	**10,929**	**1,908**	**6,831**	**5,603**	**836**	**3,275**	**2,830**	**770**	**3,581**	**3,044**	
4,201	11,779	9,893	1,741	6,243	5,072	757	2,988	2,524	681	3,232	2,752	
378	1,133	1,027	167	588	531	79	287	306	89	349	292	
6,302	**18,116**	**15,804**	**2,428**	**8,408**	**7,289**	**1,017**	**4,120**	**3,481**	**1,034**	**5,141**	**3,936**	
5,330	15,265	13,343	2,040	7,020	6,186	820	3,399	2,816	777	4,052	2,928	
972	2,851	2,461	388	1,388	1,103	197	721	665	257	1,089	1,008	
4,195	**12,624**	**10,811**	**1,588**	**5,724**	**4,906**	**646**	**2,543**	**2,315**	**594**	**2,661**	**2,400**	
3,726	11,252	9,657	1,396	5,070	4,371	540	2,139	1,973	473	2,166	1,958	
469	1,372	1,154	192	654	535	106	404	342	121	495	442	
5,123	**15,147**	**12,935**	**2,407**	**8,217**	**7,201**	**1,221**	**4,226**	**3,679**	**725**	**3,245**	**2,872**	
4,616	13,661	11,753	2,208	7,578	6,587	1,104	3,977	3,320	598	2,752	2,405	
507	1,486	1,182	199	639	614	117	249	359	127	493	467	

E-V SAMPLE HOUSEHOLDS CLASSIFIED BY NUMBER OF

(Based on

State/District/Tahsil/City/Town with population of 50,000 or more	Total Rural Urban	Total number of house-holds	Total number of members		Total number of rooms	Households with no regular room			Households with one room		
						Number of households	Number of members		Number of households	Number of members	
			M	F			M	F		M	F
1	2	3	4	5	6	7	8	9	10	11	12
20 Aligarh District	T	**67,218**	**184,057**	**157,877**	**139,603**	**6**	**14**	**10**	**29,056**	**65,351**	**55,730**
	R	56,854	153,932	132,809	118,266	5	13	6	24,087	53,479	46,399
	U	10,364	30,125	25,068	21,337	1	1	4	4,969	11,872	9,331
*Khair	T	**10,082**	**28,702**	**25,279**	**21,704**	..	..	..	**4,042**	**9,162**	**8,270**
	R	10,082	28,702	25,279	21,704	..	..	..	4,042	9,162	8,270
Koil	T	**18,775**	**44,511**	**38,093**	**33,605**	**5**	**8**	**7**	**8,093**	**17,665**	**14,507**
	R	10,123	25,781	22,439	20,147	4	7	3	4,858	10,191	8,775
	U	6,652	18,730	15,654	13,458	1	1	4	3,235	7,474	5,732
Aligarh M. B.		6,652	18,730	15,654	13,458	1	1	4	3,235	7,474	5,732
*Iglas	T	**6,002**	**18,079**	**15,055**	**13,980**	..	..	..	**2,204**	**5,104**	**4,319**
	R	6,002	18,079	15,055	13,980	..	..	..	2,204	5,104	4,319
Hathras	T	**11,562**	**32,510**	**28,923**	**24,989**	..	..	..	**4,745**	**10,428**	**8,828**
	R	9,078	24,790	22,379	19,651	..	..	..	3,609	7,631	6,440
	U	2,484	7,720	6,544	5,338	..	..	..	1,136	2,797	2,388
Hathras M.B.		2,484	7,720	6,544	5,338	..	..	..	1,136	2,797	2,388
Atrauli	T	**12,610**	**31,348**	**26,875**	**25,550**	..	..	..	**4,936**	**10,827**	**9,683**
	R	11,907	29,369	25,318	23,923	..	..	..	4,671	10,231	9,173
	U	703	1,979	1,557	1,627	..	..	..	265	596	510
Sikandra Rao	T	**10,187**	**28,907**	**23,652**	**19,775**	**1**	**6**	**3**	**5,036**	**12,165**	**10,123**
	R	9,662	27,211	22,339	18,861	1	6	3	4,703	11,160	9,422
	U	525	1,696	1,313	914	..	..	..	333	1,005	701
21 Mathura District	T	**39,394**	**114,754**	**97,433**	**84,207**	**242**	**540**	**434**	**17,324**	**41,243**	**34,823**
	R	32,315	95,625	81,294	69,334	207	478	371	13,809	34,008	28,705
	U	7,079	19,129	16,139	14,873	35	62	63	3,515	7,235	6,118
Chhata	T	**7,899**	**22,748**	**19,342**	**14,333**	**33**	**64**	**52**	**4,167**	**10,238**	**8,769**
	R	7,321	21,106	17,895	13,342	25	61	50	3,844	9,543	8,100
	U	578	1,642	1,447	991	8	3	2	323	745	669
Mathura	T	**14,174**	**39,473**	**33,349**	**27,249**	**97**	**258**	**215**	**7,497**	**17,214**	**14,288**
	R	7,896	22,705	19,241	13,953	74	203	156	4,384	10,927	9,017
	U	6,278	16,768	14,108	13,296	23	55	59	3,113	6,287	5,271
Mathura M.B.		4,463	12,672	10,872	9,093	23	50	57	2,177	4,969	4,120
*Mat	T	**8,305**	**25,173**	**21,561**	**19,606**	**72**	**153**	**108**	**2,919**	**7,130**	**6,130**
	R	8,305	25,173	21,561	19,606	72	153	108	2,919	7,130	6,130
Sadabad	T	**9,016**	**27,360**	**23,181**	**23,019**	**40**	**65**	**59**	**2,741**	**6,611**	**5,636**
	R	8,793	26,641	22,597	22,433	36	61	57	2,662	6,408	5,458
	U	223	719	584	586	4	4	2	79	203	178
22 Agra District	T	**65,013**	**196,300**	**167,890**	**134,975**	**579**	**1,644**	**1,293**	**29,844**	**75,650**	**63,441**
	R	42,818	130,098	110,861	92,646	352	1,045	851	18,084	46,550	39,518
	U	22,195	66,202	57,029	42,329	227	599	442	11,760	29,100	23,923
Kiraoli	T	**6,467**	**19,271**	**16,482**	**12,113**	**76**	**174**	**151**	**3,206**	**8,372**	**7,135**
	R	6,094	18,140	15,448	11,436	76	174	151	3,018	7,868	6,674
	U	373	1,131	1,034	677	..	..	..	188	504	461

MEMBERS AND BY NUMBER OF ROOMS OCCUPIED

20 % *sample*)

Households with two rooms			Households with three rooms			Households with four rooms			Households with five rooms or more			Sl. no.
Number of households	Number of members		Number of households	Number of members		Number of households	Number of members		Number of households	Number of members		
	M	F		M	F		M	F		M	F	
13	14	15	16	17	18	19	20	21	22	23	24	
20,832	**55,175**	**47,355**	**9,186**	**30,127**	**26,161**	**4,406**	**16,479**	**14,687**	**3,732**	**16,911**	**13,934**	**20**
17,897	46,587	39,795	8,032	25,807	22,523	3,788	14,094	12,584	3,045	13,952	11,502	
2,935	8,588	7,560	1,154	4,320	3,638	618	2,385	2,103	687	2,959	2,432	
3,190	**9,056**	**8,073**	**1,566**	**5,307**	**4,548**	**668**	**2,456**	**2,097**	**616**	**2,721**	**2,291**	
3,190	9,056	8,073	1,566	5,307	4,548	668	2,456	2,097	616	2,721	2,291	
4,918	**13,253**	**11,876**	**2,001**	**6,652**	**5,925**	**939**	**3,376**	**2,874**	**819**	**3,557**	**2,908**	
3,002	7,850	6,939	1,283	4,066	3,655	560	1,894	1,582	416	1,773	1,485	
1,916	5,403	4,937	718	2,586	2,270	379	1,482	1,292	403	1,784	1,419	
1,916	5,403	4,937	718	2,586	2,270	379	1,482	1,292	403	1,784	1,419	
1,711	**5,025**	**4,081**	**1,037**	**3,571**	**2,919**	**576**	**2,257**	**1,872**	**474**	**2,122**	**1,864**	
1,711	5,025	4,081	1,037	3,571	2,919	576	2,257	1,872	474	2,122	1,864	
3,498	**9,588**	**8,123**	**1,678**	**5,173**	**4,861**	**935**	**3,613**	**3,387**	**706**	**3,708**	**3,224**	
2,792	7,301	6,245	1,394	3,969	3,851	772	2,987	3,326	511	2,902	2,517	
706	2,287	1,878	284	1,204	1,010	163	626	561	195	806	707	
706	2,287	1,878	284	1,204	1,010	163	626	561	195	806	707	
4,559	**9,647**	**8,134**	**1,710**	**5,301**	**4,476**	**747**	**2,721**	**2,211**	**658**	**2,852**	**2,371**	
4,356	9,104	7,691	1,594	4,908	4,240	696	2,535	2,059	590	2,591	2,155	
203	543	443	116	393	236	51	186	152	68	261	216	
2,956	**8,606**	**7,068**	**1,194**	**4,123**	**3,432**	**541**	**2,056**	**1,746**	**459**	**1,951**	**1,280**	
2,846	8,251	6,766	1,158	3,986	3,310	516	1,965	1,648	438	1,843	1,190	
110	355	302	36	137	122	25	91	98	21	108	90	
11,003	**32,642**	**27,697**	**5,189**	**17,251**	**15,157**	**2,821**	**10,618**	**8,871**	**2,815**	**12,460**	**10,451**	**21**
9,161	27,386	23,165	4,463	14,911	12,995	2,419	9,197	7,673	2,256	9,645	8,385	
1,842	5,256	4,532	726	2,340	2,162	402	1,421	1,198	559	2,815	2,066	
2,390	**6,971**	**5,956**	**789**	**2,752**	**2,346**	**312**	**1,245**	**1,043**	**298**	**1,428**	**1,176**	
2,151	6,503	5,55	740	2,563	2,164	288	1,143	946	273	1,293	1,077	
149	468	398	49	189	182	24	102	97	25	135	99	
3,716	**11,093**	**9,458**	**1,397**	**4,408**	**4,210**	**706**	**2,767**	**2,249**	**761**	**3,733**	**2,929**	
2,079	6,507	5,438	749	2,345	2,309	346	1,519	1,168	264	1,204	1,103	
1,637	4,586	3,970	648	2,063	1,901	360	1,248	1,081	497	2,529	1,826	
1,239	3,662	3,160	463	1,547	1,437	237	869	779	324	1,575	1,319	
2,400	**7,204**	**5,986**	**1,446**	**4,881**	**4,172**	**764**	**2,770**	**2,474**	**704**	**3,035**	**2,691**	
2,400	7,204	5,986	1,446	4,881	4,172	764	2,770	2,474	704	3,035	2,691	
2,587	**7,374**	**6,297**	**1,557**	**5,210**	**4,429**	**1,039**	**3,836**	**3,105**	**1,052**	**4,264**	**3,655**	
2,531	7,172	6,133	1,528	5,122	4,350	1,021	3,765	3,085	1,015	4,113	3,514	
56	202	164	29	88	79	18	71	20	37	151	141	
17,696	**54,280**	**47,752**	**8,383**	**29,230**	**25,023**	**4,302**	**16,441**	**14,020**	**4,209**	**19,075**	**16,361**	**22**
12,103	36,290	31,557	6,107	20,899	17,709	3,118	11,743	9,914	3,054	13,571	11,312	
5,593	17,970	16,195	2,276	8,331	7,314	1,184	4,698	4,106	1,155	5,504	5,049	
1,834	**5,611**	**4,943**	**730**	**2,579**	**2,137**	**345**	**1,357**	**1,146**	**266**	**1,178**	**970**	
1,725	5,240	4,606	688	2,431	1,983	333	1,308	1,105	254	1,119	929	
119	371	337	42	148	154	12	49	41	12	59	41	

E-V SAMPLE HOUSEHOLDS CLASSIFIED BY NUMBER OF

(Based on

State/District/Tahsil/City/Town with population of 50,000 or more	Total Rural Urban	Total number of house-holds	Total number of members		Total number of rooms	Households with no regular room			Households with one room		
						Number of households	Number of members		Number of house-holds	Number of members	
			M	F			M	F		M	F
1	2	3	4	5	6	7	8	9	10	11	12
*Kheragarh	T	**5,983**	**18,800**	**15,809**	**10,834**	**53**	**292**	**234**	**3,150**	**8,439**	**7,173**
	R	5,983	18,800	15,809	10,834	53	292	234	3,150	8,439	7,173
Agra	T	**22,474**	**67,137**	**58,084**	**43,175**	**242**	**622**	**477**	**11,286**	**28,481**	**23,970**
	R	5,474	16,207	13,638	10,018	75	195	160	2,777	7,147	6,018
	U	17,000	50,930	44,446	33,157	167	427	317	8,509	21,334	17,952
Agra M.C.		15,643	47,509	41,131	30,358	149	359	282	7,856	19,820	16,751
Etmadpur	T	**8,805**	**26,264**	**22,721**	**20,384**	**27**	**72**	**54**	**3,387**	**8,481**	**7,077**
	R	7,914	23,720	20,694	18,681	24	70	53	2,926	7,341	6,320
	U	891	2,544	2,027	1,703	3	2	1	461	1,140	757
Firozabad	T	**9,379**	**28,347**	**23,328**	**19,470**	**93**	**317**	**260**	**4,646**	**11,439**	**9,177**
	R	5,901	18,064	14,920	13,526	63	182	145	2,269	5,944	4,923
	U	3,478	10,283	8,408	5,944	30	135	115	2,377	5,495	4,254
Firozabad M.B.		3,478	10,283	8,408	5,944	30	135	115	2,377	5,495	4,254
Fatehabad	T	**5,753**	**17,674**	**15,054**	**12,541**	**56**	**99**	**71**	**2,383**	**6,196**	**5,306**
	R	5,300	16,360	13,940	11,693	29	64	62	2,158	5,569	4,807
	U	453	1,314	1,114	848	27	35	9	225	627	499
*Bah	T	**6,152**	**18,807**	**16,412**	**16,458**	**32**	**68**	**46**	**1,786**	**4,242**	**3,603**
	R	6,152	18,807	16,412	16,458	32	68	46	1,786	4,242	3,603
23 Etah District	T	**49,566**	**138,016**	**119,636**	**90,517**	**192**	**385**	**338**	**25,814**	**61,938**	**53,224**
	R	45,138	125,873	109,148	81,783	185	362	325	23,591	56,755	48,979
	U	4,428	12,143	10,488	8,734	7	23	13	2,223	5,183	4,245
Kasganj	T	**16,558**	**45,925**	**39,168**	**28,431**	**111**	**228**	**202**	**9,392**	**22,629**	**19,264**
	R	14,532	40,542	34,487	23,969	108	220	196	8,516	20,795	17,727
	U	2,026	5,383	4,681	4,462	3	8	6	876	1,834	1,537
Jalesar	T	**6,255**	**17,236**	**14,900**	**11,328**	**21**	**39**	**33**	**3,279**	**7,868**	**6,781**
	R	5,645	15,647	13,474	10,235	21	39	33	2,915	6,950	6,053
	U	610	1,589	1,426	1,093	..	..	..	364	858	728
Etah	T	**13,677**	**37,581**	**33,755**	**25,907**	**25**	**55**	**55**	**6,767**	**15,960**	**14,126**
	R	12,466	34,039	30,727	23,694	25	55	55	6,109	14,268	12,774
	U	1,211	3,542	3,028	2,213	..	..	..	658	1,692	1,352
Aliganj	T	**13,076**	**37,274**	**31,813**	**24,851**	**35**	**63**	**48**	**6,376**	**15,541**	**13,053**
	R	12,495	35,645	30,460	23,885	31	48	41	6,051	14,742	12,425
	U	581	1,629	1,353	966	4	15	7	325	799	628
24 Mainpuri District	T	**44,215**	**125,992**	**109,462**	**104,312**	**233**	**548**	**479**	**15,231**	**35,022**	**30,396**
	R	40,832	116,557	101,596	96,190	198	470	418	13,950	32,176	28,184
	U	3,383	9,435	7,866	8,122	35	78	61	1,281	2,846	2,212
*Jasrana	T	**7,593**	**20,471**	**18,014**	**16,832**	**29**	**69**	**41**	**2,837**	**6,148**	**5,442**
	R	7,593	20,471	18,014	16,832	29	69	41	2,837	6,148	5,442
Shikohabad	T	**8,993**	**27,209**	**22,926**	**22,400**	**57**	**139**	**117**	**2,887**	**6,885**	**5,735**
	R	7,853	23,818	20,287	19,721	42	104	89	2,465	5,864	5,031
	U	1,140	3,382	2,639	2,679	15	35	28	422	1,021	704

MEMBERS AND BY NUMBER OF ROOMS OCCUPIED

20 % sample)

Households with two rooms			Households with three rooms			Households with four rooms			Households with five rooms or more			Sl. no.
Number of households	Number of members		Number of households	Number of members		Number of households	Number of members		Number of households	Number of members		
	M	F		M	F		M	F		M	F	
13	14	15	16	17	18	19	20	21	22	23	24	
1,670	**5,490**	**4,457**	**616**	**2,416**	**2,122**	**263**	**1,067**	**892**	**231**	**1,096**	**931**	
1,670	5,490	4,457	616	2,416	2,122	263	1,067	892	231	1,096	931	
6,049	**18,691**	**16,753**	**2,531**	**9,243**	**7,815**	**1,244**	**4,878**	**4,238**	**1,122**	**5,222**	**4,831**	
1,508	4,536	3,944	643	2,373	1,853	271	1,054	894	200	902	769	
4,541	14,155	12,809	1,886	6,870	5,962	973	3,824	3,344	922	4,320	4,062	
4,219	13,185	11,875	1,709	6,290	5,455	890	3,588	3,138	820	4,267	3,630	
2,534	**7,019**	**6,689**	**1,354**	**4,513**	**3,805**	**725**	**2,758**	**2,327**	**778**	**3,421**	**2,769**	
2,253	6,237	5,944	1,296	4,261	3,583	689	2,620	2,217	726	3,191	2,577	
281	782	745	58	252	222	36	138	110	52	230	192	
2,218	**7,429**	**6,099**	**1,164**	**3,914**	**3,343**	**617**	**2,201**	**1,908**	**641**	**3,047**	**2,541**	
1,674	5,077	4,099	920	2,998	2,501	479	1,605	1,375	496	2,258	1,877	
544	2,352	2,000	244	916	842	138	596	533	145	789	664	
544	2,352	2,000	244	916	842	138	596	533	145	789	664	
1,607	**4,867**	**4,237**	**860**	**2,934**	**2,554**	**427**	**1,687**	**1,368**	**420**	**1,891**	**1,518**	
1,499	4,557	3,933	816	2,789	2,420	402	1,596	1,290	396	1,785	1,428	
108	310	304	44	145	134	25	91	78	24	106	90	
1,774	**5,153**	**4,574**	**1,128**	**3,631**	**3,247**	**681**	**2,493**	**2,141**	**751**	**3,220**	**2,801**	
1,774	5,153	4,574	1,128	3,631	3,247	681	2,493	2,141	751	3,220	2,801	
14,005	**40,769**	**35,863**	**5,440**	**18,556**	**16,045**	**2,243**	**8,453**	**7,268**	**1,872**	**7,915**	**6,897**	**23**
12,786	37,421	32,931	4,959	16,935	14,596	2,018	7,607	6,508	1,599	6,793	5,899	
1,219	3,348	2,932	481	1,621	1,540	225	846	760	273	1,122	998	
4,405	**13,068**	**11,153**	**1,543**	**5,515**	**4,687**	**606**	**2,325**	**2,038**	**501**	**2,160**	**1,824**	
3,814	11,534	9,862	1,304	4,741	3,932	464	1,798	1,580	326	1,454	1,190	
591	1,534	1,291	239	774	755	142	527	458	175	706	634	
1,685	**4,795**	**4,192**	**728**	**2,516**	**2,075**	**291**	**1,089**	**930**	**251**	**989**	**889**	
1,555	4,466	3,866	654	2,262	1,867	273	1,035	838	227	895	787	
130	329	326	74	254	**208**	18	54	62	24	94	102	
4,022	**11,488**	**10,501**	**1,608**	**5,191**	**4,793**	**634**	**2,428**	**2,079**	**571**	**2,459**	**2,201**	
3,701	10,533	9,647	1,480	4,746	4,346	633	2,221	1,902	515	2,216	2,003	
321	955	854	128	445	447	43	207	177	56	243	198	
3,893	**11,418**	**10,017**	**1,561**	**5,334**	**4,491**	**662**	**2,611**	**2,221**	**549**	**2,307**	**1,983**	
3,716	10,888	9,556	1,521	5,186	4,361	645	2,553	2,158	531	2,228	1,919	
177	530	461	40	148	130	17	58	63	18	79	64	
13,572	**37,209**	**32,005**	**7,369**	**23,055**	**20,302**	**3,865**	**13,827**	**12,088**	**3,945**	**16,331**	**14,192**	**24**
12,637	34,639	29,806	6,894	21,548	18,990	3,568	12,812	11,217	3,585	14,912	12,981	
935	2,570	2,199	475	1,507	1,312	297	1,015	871	360	1,419	1,211	
2,383	**6,268**	**5,560**	**1,207**	**3,748**	**3,223**	**577**	**2,034**	**1,863**	**560**	**2,204**	**1,885**	
2,383	6,268	5,560	1,207	3,748	3,223	577	2,034	1,863	560	2,204	1,885	
2,672	**7,720**	**6,467**	**1,550**	**5,011**	**4,314**	**923**	**3,417**	**2,938**	**934**	**4,028**	**3,355**	
2,372	6,846	5,790	1,370	4,417	3,802	817	3,047	2,625	787	3,540	2,950	
300	874	677	180	594	512	106	370	313	147	488	405	

E-V SAMPLE HOUSEHOLDS CLASSIFIED BY NUMBER OF

(Based on

State/District/Tahsil/City/Town with population of 50,000 or more	Total Rural Urban	Total number of house-holds	Total number of members		Households with no regular room				Households with one room		
					Total number of rooms	Number of households	Number of members		Number of households	Number of members	
			M	F			M	F		M	F
1	2	3	4	5	6	7	8	9	10	11	12
Karhal	T	**5,133**	**14,853**	**13,012**	**12,733**	**16**	**29**	**23**	**1,490**	**3,355**	**2,928**
	R	4,825	14,006	12,309	12,074	16	29	23	1,358	3,068	2,693
	U	308	847	703	659	..	..	..	132	287	235
Mainpuri	T	**9,975**	**27,628**	**24,348**	**23,516**	**32**	**90**	**79**	**3,615**	**8,083**	**7,136**
	R	8,357	23,246	20,523	19,503	19	59	57	3,001	6,794	6,060
	U	1,618	4,382	3,825	4,013	13	31	22	614	1,289	1,076
Bhongaon	T	**12,521**	**35,840**	**31,162**	**28,831**	**99**	**221**	**219**	**4,402**	**10,551**	**9,155**
	R	12,204	35,016	30,463	28,060	92	209	208	4,289	10,302	8,958
	U	317	824	699	771	7	12	11	113	249	197
25 Farrukhabad District	T	**47,735**	**135,381**	**113,518**	**115,457**	**149**	**419**	**334**	**16,202**	**36,282**	**30,844**
	R	42,277	120,806	100,601	103,046	104	306	249	13,853	31,151	26,309
	U	5,458	14,575	12,917	12,411	45	113	85	2,349	5,131	4,535
Kaimganj	T	**8,768**	**25,210**	**21,023**	**20,273**	**9**	**48**	**13**	**3,291**	**7,844**	**6,338**
	R	8,282	23,927	19,919	19,026	8	47	12	3,086	7,409	5,998
	U	486	1,283	1,104	1,247	1	1	1	205	435	340
Farrukhabad	T	**16,909**	**50,039**	**40,480**	**40,458**	**31**	**68**	**54**	**6,032**	**13,492**	**11,669**
	R	13,320	40,720	32,163	33,003	11	21	22	4,302	9,727	8,313
	U	3,589	9,319	8,317	7,455	20	47	32	1,730	3,765	3,356
Farrukhabad-*cum*-Fatehgarh M. B.		3,375	8,840	7,834	7,057	20	47	32	1,618	3,628	3,173
Chhibramau	T	**10,973**	**29,825**	**25,868**	**26,660**	**39**	**99**	**83**	**3,618**	**7,710**	**6,585**
	R	10,502	28,416	24,739	25,310	39	99	83	3,541	7,530	6,431
	U	471	1,409	1,129	1,350	..	..	..	77	180	154
Kannauj	T	**11,085**	**30,307**	**26,147**	**28,066**	**70**	**204**	**184**	**3,261**	**7,236**	**6,252**
	R	10,173	27,743	23,780	25,707	46	139	132	2,924	6,485	5,567
	U	912	2,564	2,367	2,359	24	65	52	337	751	685
26 Etawah District	T	**43,015**	**125,775**	**106,847**	**114,639**	**259**	**628**	**475**	**12,181**	**27,347**	**22,550**
	R	38,943	114,287	97,039	105,802	209	515	391	10,416	23,244	19,310
	U	4,072	11,488	9,808	8,837	50	113	84	1,765	4,103	3,240
Etawah	T	**12,227**	**35,491**	**29,980**	**29,827**	**106**	**260**	**203**	**3,993**	**9,171**	**7,490**
	R	9,275	27,177	22,853	23,599	63	154	124	2,695	6,144	4,975
	U	2,952	8,314	7,127	6,228	43	106	79	1,298	3,027	2,515
Etawah M. B.		2,612	7,359	6,302	5,271	20	50	39	1,225	2,876	2,367
Bharthana	T	**10,183**	**30,249**	**25,749**	**27,931**	**51**	**107**	**90**	**2,785**	**6,340**	**5,336**
	R	9,721	29,037	24,744	26,970	47	102	85	2,563	5,853	4,999
	U	462	1,212	1,005	961	4	5	5	222	487	337
*Bidhuna	T	**9,949**	**28,556**	**23,961**	**27,616**	**57**	**114**	**96**	**2,487**	**5,258**	**4,401**
	R	9,949	28,556	23,961	27,616	57	114	96	2,487	5,258	4,401
Auraiya	T	**10,656**	**31,479**	**27,157**	**29,265**	**45**	**147**	**86**	**2,916**	**6,578**	**5,323**
	R	9,998	29,517	25,481	27,617	42	145	86	2,671	5,989	4,935
	U	658	1,962	1,676	1,648	3	2	..	245	589	388

MEMBERS AND BY NUMBER OF ROOMS OCCUPIED

20 % *sample*)

Households with two rooms			Households with three rooms			Households with four rooms			Households with five rooms or more			Sl. no.
Number of households	Number of members		Number of households	Number of members		Number of households	Number of members		Number of households	Number of members		
	M	F		M	F		M	F		M	F	
13	14	15	16	17	18	19	20	21	22	23	24	
1,683	**4,640**	**3,978**	**980**	**3,012**	**2,820**	**473**	**1,741**	**1,469**	**491**	**2,076**	**1,794**	
1,590	4,377	3,760	937	2,861	2,698	455	1,689	1,422	469	1,982	1,713	
93	263	218	43	151	122	18	52	47	22	94	81	
2,941	**7,958**	**7,011**	**1,558**	**4,841**	**4,296**	**848**	**2,869**	**2,552**	**981**	**3,787**	**3,274**	
2,499	6,784	5,931	1,338	4,180	3,699	707	2,366	2,119	793	3,063	2,657	
442	1,174	1,080	220	661	597	141	503	433	188	724	617	
3,893	**10,623**	**8,989**	**2,074**	**6,443**	**5,649**	**1,044**	**3,766**	**3,266**	**1,009**	**4,236**	**3,884**	
3,793	10,364	8,765	2,042	6,342	5,568	1,012	3,676	3,188	976	4,123	3,776	
100	259	224	32	101	81	32	90	78	33	113	108	
13,884	**36,920**	**31,788**	**8,576**	**25,335**	**21,416**	**4,480**	**15,604**	**13,138**	**4,464**	**20,821**	**15,998**	**25**
12,461	33,166	28,340	7,853	23,103	19,547	4,039	14,129	11,891	3,967	18,951	14,265	
1,403	3,754	3,448	723	2,232	1,869	441	1,475	1,247	497	1,870	1,733	
2,556	**7,148**	**6,151**	**1,465**	**4,742**	**3,827**	**729**	**2,544**	**2,139**	**718**	**2,884**	**2,555**	
2,448	6,859	5,885	1,389	4,518	3,623	692	2,414	2,028	659	2,680	2,373	
108	289	266	76	224	204	37	130	111	59	204	182	
5,037	**13,500**	**11,552**	**2,737**	**8,484**	**7,094**	**1,560**	**5,408**	**4,622**	**1,512**	**9,087**	**5,489**	
4,095	11,034	9,269	2,338	7,222	6,065	1,315	4,574	3,906	1,259	8,142	4,588	
942	2,466	2,283	399	1,262	1,029	245	834	716	253	945	901	
885	2,299	2,133	374	1,168	955	235	787	675	243	911	866	
3,003	**8,080**	**6,846**	**2,252**	**5,873**	**5,323**	**1,106**	**3,880**	**3,388**	**955**	**4,183**	**3,643**	
2,871	7,723	6,545	2,139	5,541	5,054	1,027	3,638	3,220	885	3,885	3,406	
132	357	301	113	332	269	79	242	168	70	298	237	
3,268	**8,192**	**7,239**	**2,122**	**6,236**	**5,172**	**1,085**	**3,772**	**2,989**	**1,279**	**4,667**	**4,311**	
3,047	7,550	6,641	1,987	5,822	4,805	1,005	3,503	2,737	1,164	4,244	3,898	
221	642	598	135	414	367	80	269	252	115	423	413	
11,571	**31,469**	**26,783**	**8,312**	**25,799**	**21,804**	**5,056**	**17,823**	**15,321**	**5,636**	**22,709**	**19,908**	**26**
10,453	28,313	24,054	7,757	24,012	20,220	4,783	16,814	14,391	5,325	21,389	18,673	
1,118	3,156	2,735	555	1,787	1,584	273	1,009	930	311	1,320	1,235	
3,530	**9,851**	**8,343**	**2,242**	**7,204**	**6,048**	**1,186**	**4,148**	**3,590**	**1,170**	**4,857**	**4,306**	
2,691	7,446	6,287	1,852	5,933	4,937	1,006	3,483	3,000	969	4,017	3,530	
839	2,405	2,056	390	1,271	1,111	181	665	590	201	840	776	
738	2,135	1,833	333	1,107	967	143	536	482	153	655	614	
2,672	**7,433**	**6,247**	**2,028**	**6,411**	**5,503**	**1,236**	**4,333**	**3,711**	**1,411**	**5,625**	**4,862**	
2,559	7,146	5,989	1,972	6,222	5,332	1,205	4,227	3,609	1,375	5,487	4,730	
113	287	258	56	189	171	31	106	102	36	138	132	
2,645	**6,994**	**5,744**	**2,005**	**5,845**	**4,855**	**1,334**	**4,641**	**4,014**	**1,421**	**5,704**	**4,851**	
2,645	6,994	5,744	2,005	5,845	4,855	1,334	4,641	4,014	1,421	5,704	4,851	
2,724	**7,191**	**6,455**	**2,037**	**6,339**	**5,398**	**1,300**	**4,701**	**4,006**	**1,634**	**6,523**	**5,889**	
2,558	6,727	6,034	1,928	6,012	5,096	1,239	4,463	3,768	1,560	6,181	5,562	
166	464	421	109	327	302	61	238	238	74	342	327	

E-V SAMPLE HOUSEHOLDS CLASSIFIED BY NUMBER OF

(Based on

State/District/Tahsil/City/Town with population of 50,000 or more	Total Rural Urban	Total number of house-holds	Total number of member		Total number of rooms	Households with no regular room			Households with one room		
						Number of households	Number of members		Number of households	Number of members	
			M	F			M	F		M	F
1	2	3	4	5	6	7	8	9	10	11	12
27 Kanpur District	**T**	**90,241**	**241,268**	**197,891**	**217,708**	**645**	**1,524**	**1,188**	**35,908**	**77,244**	**58,662**
	R	52,456	145,189	125,487	156,663	270	639	497	12,346	25,398	21,935
	U	37,785	96,079	72,404	61,045	375	885	691	23,562	51,846	36,727
*Bilhaur	**T**	**9,433**	**26,640**	**22,090**	**25,919**	**8**	**10**	**9**	**2,627**	**5,617**	**4,722**
	R	9,433	26,640	22,090	25,919	8	10	9	2,627	5,617	4,722
*Derapur	**T**	**9,395**	**26,093**	**21,911**	**28,964**	**76**	**184**	**158**	**2,136**	**4,690**	**3,955**
	R	9,395	26,093	21,911	28,964	76	184	158	2,136	4,690	3,955
*Bhognipur	**T**	**8,135**	**23,045**	**19,622**	**26,046**	**25**	**54**	**31**	**1,800**	**3,876**	**3,338**
	R	8,135	23,045	19,622	26,046	25	54	31	1,800	3,876	3,338
*Akbarpur	**T**	**8,661**	**21,922**	**19,398**	**23,675**	**34**	**80**	**58**	**2,381**	**4,173**	**3,516**
	R	8,661	21,922	19,398	23,675	34	80	58	2,381	4,173	3,516
Kanpur	**T**	**45,136**	**117,194**	**91,011**	**82,684**	**448**	**1,078**	**850**	**25,261**	**55,469**	**40,086**
	R	7,351	21,115	18,607	21,639	73	193	159	1,699	3,623	3,359
	U	37,785	96,079	72,404	61,045	375	885	691	23,562	51,846	36,727
Kanpur M. C. and Rly. Colonies		35,233	89,446	67,497	57,061	359	873	686	21,996	48,376	34,394
Kanpur Cantt, Armapur Estate and Chakeri Aerodrome		2,552	6,633	4,907	3,984	16	12	5	1,566	3,470	2,233
*Ghatampur	**T**	**9,481**	**26,374**	**23,859**	**30,420**	**54**	**118**	**82**	**1,703**	**3,419**	**3,045**
	R	9,481	26,374	23,859	30,420	54	118	82	1,703	3,419	3,045
28 Fatehpur District	**T**	**42,329**	**111,245**	**102,503**	**140,751**	**139**	**363**	**297**	**8,184**	**17,114**	**15,319**
	R	40,631	106,790	98,557	137,243	123	300	262	7,417	15,418	13,917
	U	1,698	4,455	3,946	3,508	16	63	35	767	1,696	1,402
Bindki	**T**	**12,622**	**33,434**	**30,939**	**46,308**	**79**	**218**	**185**	**2,111**	**4,321**	**3,844**
	R	12,038	31,976	29,586	45,164	78	198	185	1,842	3,745	3,338
	U	584	1,458	1,353	1,144	1	20	..	269	576	506
Fatehpur	**T**	**16,669**	**44,178**	**40,229**	**47,638**	**31**	**74**	**55**	**4,377**	**9,467**	**8,439**
	R	15,555	41,181	37,636	45,274	16	31	20	3,879	8,347	7,543
	U	1,114	2,997	2,593	2,364	15	43	35	498	1,120	896
*Khaga	**T**	**13,038**	**33,633**	**31,335**	**46,805**	**29**	**71**	**57**	**1,696**	**3,326**	**3,036**
	R	13,038	33,633	31,335	46,805	29	71	57	1,696	3,326	3,036
29 Allahabad District	**T**	**93,304**	**247,442**	**230,878**	**275,670**	**172**	**420**	**351**	**21,653**	**41,999**	**37,511**
	R	76,420	204,370	194,889	235,626	129	293	295	15,259	28,899	27,411
	U	16,884	43,072	35,989	40,044	43	127	56	6,394	13,100	10,100
*Sirathu	**T**	**7,487**	**19,347**	**18,237**	**25,650**	**35**	**96**	**87**	**1,024**	**1,965**	**1,674**
	R	7,487	19,347	18,237	25,650	35	96	87	1,024	1,965	1,674
*Manjhanpur	**T**	**7,962**	**20,171**	**19,086**	**26,989**	**2**	**7**	**4**	**910**	**1,483**	**1,577**
	R	7,962	20,171	19,086	26,989	2	7	4	910	1,483	1,577

MEMBERS AND BY NUMBER OF ROOMS OCCUPIED

20 % *sample*)

Households with two rooms			Households with three rooms			Households with four rooms			Households with five rooms or more			Sl. no.
Number of households	Number of members		Number of households	Number of members		Number of households	Number of members		Number of households	Number of members		
	M	F		M	F		M	F		M	F	
13	14	15	16	17	18	19	20	21	22	23	24	
21,388	**55,995**	**47,090**	**12,602**	**36,625**	**30,655**	**8,601**	**27,740**	**23,901**	**11,097**	**42,140**	**36,395**	**27**
12,405	31,004	27,089	9,969	27,742	23,185	7,422	23,373	20,144	10,044	37,033	32,637	
8,983	24,991	20,001	2,633	8,883	7,470	1,179	4,367	3,757	1,053	5,107	3,758	
2,454	**6,749**	**5,356**	**1,856**	**5,643**	**4,617**	**1,192**	**3,817**	**3,242**	**1,296**	**4,804**	**4,144**	
2,454	6,749	5,356	1,856	5,643	4,617	1,192	3,817	3,242	1,296	4,804	4,144	
2,199	**5,551**	**4,878**	**1,808**	**4,567**	**3,258**	**1,252**	**4,029**	**3,437**	**1,924**	**7,072**	**6,225**	
2,199	5,551	4,876	1,808	4,567	3,258	1,252	4,029	3,437	1,924	7,072	6,225	
1,805	**4,458**	**3,962**	**1,505**	**4,293**	**3,766**	**1,228**	**3,812**	**3,297**	**1,772**	**6,552**	**5,228**	
1,805	4,458	3,962	1,505	4,293	3,766	1,228	3,812	3,297	1,772	6,552	5,228	
2,153	**4,796**	**4,189**	**1,547**	**4,230**	**3,618**	**1,120**	**3,440**	**2,952**	**1,426**	**5,203**	**5,065**	
2,153	4,796	4,189	1,547	4,230	3,618	1,120	3,440	2,952	1,426	5,203	5,065	
10,738	**29,551**	**23,902**	**3,997**	**12,816**	**10,964**	**2,245**	**7,843**	**6,697**	**2,447**	**10,437**	**8,512**	
1,755	4,560	3,901	1,364	3,933	3,494	1,066	3,476	2,940	1,394	5,330	4,754	
8,983	24,991	20,001	2,633	8,883	7,470	1,179	4,367	3,757	1,053	5,107	3,758	
8,340	22,949	18,470	2,425	8,181	6,861	1,109	4,087	3,501	1,004	4,980	3,585	
643	2,042	1,531	208	702	609	70	280	256	49	127	173	
2,039	**4,890**	**4,803**	**1,889**	**5,076**	**4,432**	**1,564**	**4,799**	**4,276**	**2,232**	**8,072**	**7,221**	
2,039	4,890	4,803	1,889	5,076	4,432	1,564	4,799	4,276	2,232	8,072	7,221	
9,161	**20,312**	**19,672**	**7,736**	**20,357**	**18,499**	**6,252**	**17,855**	**16,332**	**10,857**	**35,244**	**32,384**	**28**
8,727	19,213	18,624	7,487	19,605	17,808	6,153	17,516	16,045	10,724	34,738	31,901	
434	1,099	1,048	249	752	691	99	339	287	133	506	483	
2,524	**5,111**	**5,379**	**2,113**	**5,655**	**4,964**	**1,905**	**5,111**	**4,801**	**3,890**	**13,018**	**11,766**	
2,358	4,744	4,954	2,029	5,403	4,743	1,873	4,991	4,715	3,858	12,895	11,651	
166	367	425	84	252	221	32	120	86	32	123	115	
3,822	**9,473**	**8,692**	**3,011**	**8,224**	**7,414**	**2,202**	**6,581**	**5,870**	**3,226**	**10,359**	**9,759**	
3,554	8,741	8,069	2,846	7,724	6,944	2,135	6,362	5,669	3,125	9,976	9,391	
268	732	623	165	500	470	67	219	201	101	383	368	
2,815	**5,728**	**5,601**	**2,612**	**6,478**	**6,121**	**2,145**	**6,163**	**5,661**	**3,741**	**11,867**	**10,859**	
2,815	5,728	5,601	2,612	6,478	6,121	2,145	6,163	5,661	3,741	11,867	10,859	
24,432	**58,359**	**54,930**	**18,399**	**48,442**	**45,996**	**12,320**	**37,087**	**35,401**	**16,328**	**61,135**	**56,689**	**29**
20,075	46,882	45,285	15,496	41,546	39,566	10,808	32,400	31,340	14,653	54,350	50,992	
4,357	11,477	9,645	2,903	6,896	6,430	1,512	4,687	4,061	1,675	6,785	5,697	
1,598	**3,618**	**3,405**	**1,699**	**4,379**	**4,139**	**1,323**	**3,556**	**3,464**	**1,808**	**5,733**	**5,468**	
1,598	3,618	3,405	1,699	4,379	4,139	1,323	3,556	3,464	1,808	5,733	5,468	
1,959	**4,199**	**3,979**	**1,911**	**4,701**	**4,340**	**1,404**	**3,874**	**3,755**	**1,776**	**5,907**	**5,431**	
1,959	4,199	3,979	1,911	4,701	4,340	1,404	3,874	3,755	1,776	5,907	5,431	

E-V SAMPLE HOUSEHOLDS CLASSIFIED BY NUMBER OF

(Based on

State/District/Tahsil/City/Town with population of 50,000 or more	Total Rural Urban	Total number of house-holds	Total number of members		Total number of rooms	Households with no regular room			Households with one room		
						Number of households	Number of members		Number of households	Number of members	
			M	F			M	F		M	F
1	2	3	4	5	6	7	8	9	10	11	12
Chail	T	**25,522**	**62,763**	**55,098**	**63,207**	**79**	**190**	**132**	**8,266**	**16,152**	**13,157**
	R	9,127	21,138	20,259	24,762	36	63	76	1,953	3,278	3,193
	U	16,395	41,625	34,839	38,445	43	127	56	6,313	12,874	9,964
Allahabad M.C. and Subedarganj Rly. Colony		15,981	40,605	34,026	37,630	43	127	56	6,070	12,408	9,630
Soraon	T	**10,681**	**29,245**	**27,848**	**33,461**	**9**	**25**	**20**	**1,593**	**3,015**	**2,935**
	R	10,443	28,498	27,212	32,614	9	25	20	1,555	2,875	2,852
	U	238	747	636	847	..	..	..	38	140	83
Phulpur	T	**10,093**	**28,894**	**27,522**	**31,346**	**5**	**19**	**17**	**2,074**	**3,736**	**3,731**
	R	9,842	28,194	27,008	30,594	5	19	17	2,031	3,650	3,678
	U	251	700	514	752	..	..	..	43	86	53
*Handia	T	**10,321**	**29,496**	**28,852**	**31,596**	**3**	**2**	**2**	**2,108**	**4,201**	**4,185**
	R	10,321	29,496	28,352	31,596	3	2	2	2,108	4,201	4,185
*Karchhana	T	**11,213**	**29,566**	**28,144**	**33,308**	**1**	**2**	**3**	**2,810**	**5,075**	**4,860**
	R	11,213	29,566	28,144	33,308	1	2	3	2,810	5,075	4,860
*Meja	T	**10,025**	**27,960**	**26,091**	**30,113**	**38**	**79**	**86**	**2,868**	**6,372**	**5,392**
	R	10,025	27,960	26,091	30,113	38	79	86	2,868	6,372	5,392
30 Jhansi District	T	**42,901**	**109,469**	**99,094**	**103,629**	**106**	**242**	**175**	**15,265**	**30,877**	**28,077**
	R	33,846	85,549	77,043	81,286	104	233	162	12,018	24,500	22,336
	U	9,05	2 ,920	22,0 1	22,343	2	9	13	3,247	6,377	5,741
Moth	T	**5,098**	**14,092**	**12,531**	**14,369**	**5**	**88**	**23**	**1,306**	**2,479**	**2,404**
	R	4,499	12,412	10,957	12,551	5	88	23	1,181	2,259	2,181
	U	599	1,680	1,574	1,818	..	..	..	125	220	223
*Garautha	T	**5,197**	**14,055**	**12,544**	**15,530**	**1**	**4**	**5**	**1,048**	**2,414**	**1,917**
	R	5,197	14,055	12,544	15,530	1	4	5	1,048	2,414	1,917
Mauranipur	T	**5,784**	**13,274**	**12,372**	**15,313**	**1**	**1**	..	**1,670**	**2,672**	**2,468**
	R	4,831	10,798	10,137	12,854	1	1	..	1,344	2,089	1,983
	U	953	2,476	2,235	2,459	..	..	..	326	583	485
Jhansi	T	**11,270**	**29,345**	**26,727**	**25,709**	**47**	**45**	**44**	**4,473**	**9,286**	**8,485**
	R	4,798	12,376	11,229	10,568	45	36	31	2,022	4,321	3,998
	U	6,472	16,969	15,498	15,141	2	9	13	2,451	4,965	4,487
Jhansi M. B.		5,491	14,629	13,306	13,142	2	9	13	1,964	3,984	3,584
Lalitpur	T	**9,358**	**23,395**	**21,575**	**19,550**	**26**	**52**	**60**	**4,263**	**8,766**	**8,169**
	R	8,327	20,600	18,831	16,625	26	52	60	3,918	8,157	7,623
	U	1,031	2,795	2,744	2,925	..	..	..	345	609	546
*Mahroni	T	**6,194**	**15,308**	**13,345**	**13,158**	**26**	**52**	**43**	**2,505**	**5,260**	**4,634**
	R	6,194	15,308	13,345	13,158	26	52	43	2,505	5,260	4,634
31 Jalaun District	T	**24,587**	**69,947**	**61,809**	**78,357**	**36**	**86**	**83**	**3,839**	**7,546**	**6,138**
	R	21,310	60,439	53,238	69,573	34	84	80	2,900	5,745	4,706
	U	3,277	9,508	8,571	8,784	2	2	3	939	1,801	1,432

MEMBERS AND BY NUMBER OF ROOMS OCCUPIED

20 % *sample*)

Households with two rooms			Households with three rooms			Households with four rooms			Households with five rooms or more			Sl. no.
Number of households	Number of members		Number of households	Number of members		Number of households	Number of members		Number of households	Number of members		
	M	F		M	F		M	F		M	F	
13	14	15	16	17	18	19	20	21	22	23	24	
7,049	**17,208**	**15,255**	**4,688**	**11,237**	**10,611**	**2,618**	**7,620**	**6,843**	**2,822**	**10,356**	**9,100**	
2,832	6,127	5,856	1,887	4,626	4,439	1,178	3,131	2,967	1,241	3,913	3,726	
4,217	11,081	9,397	2,801	6,611	6,172	1,440	4,489	3,876	1,581	6,443	5,374	
4,127	10,820	9,170	2,773	6,532	6,100	1,416	4,392	3,804	1,552	6,326	5,266	
3,191	**7,191**	**6,950**	**2,406**	**6,570**	**6,186**	**1,708**	**5,266**	**5,290**	**1,864**	**7,178**	**6,467**	
3,038	7,019	6,791	2,362	6,452	6,078	1,672	5,159	5,196	1,807	6,968	6,275	
63	172	159	44	118	108	36	107	94	57	210	192	
2,512	**6,464**	**6,293**	**2,071**	**6,086**	**5,604**	**1,480**	**4,838**	**4,600**	**1,951**	**7,751**	**7,277**	
2,435	6,240	6,204	2,013	5,919	5,454	1,444	4,747	4,509	1,914	7,619	7,146	
77	224	89	58	167	150	36	91	91	37	132	131	
2,897	**7,337**	**7,066**	**1,921**	**5,643**	**5,627**	**1,142**	**3,653**	**3,594**	**2,250**	**8,660**	**8,378**	
2,897	7,337	7,066	1,921	5,643	5,627	1,142	3,653	3,594	2,250	8,660	8,378	
2,786	**6,464**	**6,210**	**2,088**	**5,355**	**5,196**	**1,496**	**4,684**	**4,431**	**2,032**	**7,986**	**7,394**	
2,786	6,464	6,210	2,088	5,355	5,196	1,496	4,684	4,431	2,032	7,936	7,394	
2,530	**5,878**	**5,772**	**1,615**	**4,471**	**4,293**	**1,149**	**3,596**	**3,374**	**1,825**	**7,564**	**7,174**	
2,530	5,878	5,772	1,615	4,471	4,293	1,149	3,596	3,374	1,825	7,564	7,174	
11,691	**28,672**	**26,313**	**7,438**	**21,450**	**19,482**	**4,459**	**13,107**	**11,913**	**3,922**	**14,921**	**13,134**	30
9,134	22,154	20,277	6,044	17,262	15,592	3,569	10,360	9,127	2,977	11,040	9,549	
2,557	6,718	6,036	1,414	4,188	3,890	890	2,747	2,786	945	3,881	3,585	
1,275	**3,348**	**3,142**	**1,363**	**3,517**	**3,090**	**716**	**2,244**	**2,028**	**433**	**2,416**	**1,844**	
1,155	3,036	2,878	1,207	3,055	2,653	600	1,899	1,662	351	2,075	1,560	
120	312	264	156	462	437	116	345	366	82	341	284	
1,237	**2,871**	**2,674**	**1,315**	**3,419**	**3,324**	**874**	**2,748**	**2,362**	**722**	**2,599**	**2,262**	
1,237	2,871	2,674	1,315	3,419	3,324	874	2,748	2,362	722	2,599	2,262	
1,490	**3,260**	**3,079**	**824**	**2,917**	**2,731**	**969**	**1,973**	**1,880**	**830**	**2,451**	**2,214**	
1,245	2,607	2,483	656	2,516	2,303	868	1,616	1,547	719	1,969	1,821	
245	653	596	168	401	428	103	357	333	111	482	393	
3,293	**8,604**	**7,649**	**1,646**	**4,974**	**4,445**	**834**	**2,667**	**2,541**	**977**	**3,769**	**3,563**	
1,313	3,373	2,992	725	2,149	1,906	306	1,062	938	387	1,435	1,364	
1,980	5,231	4,657	921	2 825	2,539	528	1,605	1,603	590	2,334	2,199	
1,713	4,532	4,026	816	2,504	2,298	485	1,554	1,454	511	2046	1,931	
2,542	**6,291**	**5,877**	**1,306**	**3,803**	**3,416**	**646**	**2,093**	**1,934**	**575**	**2,390**	**2,119**	
2,330	5,769	5,358	1,137	3,303	2,930	503	1,653	1,450	413	1,666	1,410	
212	522	519	169	500	486	143	440	484	162	724	709	
1,854	**4,498**	**3,892**	**1,004**	**2,820**	**2,476**	**420**	**1,382**	**1,168**	**385**	**1,296**	**1,132**	
1,854	4,498	3,892	1,004	2,320	2,476	420	1,382	1,168	385	1,296	1,132	
5,931	**14,654**	**13,105**	**6,246**	**17,080**	**15,368**	**4,013**	**13,237**	**11,241**	**4,522**	**17,344**	**15,874**	31
5,059	12,314	10,789	5,566	14,928	13,474	3,612	11,818	9,951	4,139	15,550	14,238	
872	2,340	2,316	680	2,152	1,894	401	1,419	1,290	383	1,794	1,636	

E-V SAMPLE HOUSEHOLDS CLASSIFIED BY NUMBER OF

(Based on

State/District/Tahsil/City/Town with population of 50,000 or more	Total Rural Urban	Total number of house-holds	Total number of members		Households with no regular room				Households with one room		
					Total number of rooms	Number of households	Number of members		Number of households	Number of members	
			M	F			M	F		M	F
1	2	3	4	5	6	7	8	9	10	11	12
Jalaun	T	**9,016**	**27,062**	**22,745**	**29,774**	**13**	**36**	**29**	**1,137**	**2,290**	**1,856**
	R	8,477	25,545	21,454	28,322	13	36	29	1,017	2,065	1,701
	U	539	1,517	1,291	1,452	..	..	..	120	225	155
Konch	T	**5,637**	**15,114**	**14,670**	**18,775**	**13**	**37**	**36**	**789**	**1,493**	**1,337**
	R	4,843	12,673	12,133	16,405	13	37	36	630	1,194	1,019
	U	794	2,441	2,537	2,370	..	..	..	159	299	318
Orai	T	**4,626**	**12,680**	**11,047**	**14,392**	**3**	**6**	**7**	**960**	**1,837**	**1,463**
	R	3,296	8,969	7,980	11,077	1	4	4	471	884	780
	U	1,330	3,711	3,067	3,315	2	2	3	489	953	683
Kalpi	T	**5,308**	**15,091**	**13,347**	**16,416**	**7**	**7**	**11**	**953**	**1,926**	**1,482**
	R	4,694	13,252	11,671	13,769	7	7	11	782	1,602	1,206
	U	614	1,839	1,676	1,647	..	..	..	171	324	276
32 Hamirpur District	T	**32,178**	**80,487**	**74,672**	**94,676**	**87**	**173**	**181**	**6,909**	**12,346**	**11,293**
	R	29,411	73,425	68,452	87,316	79	141	151	6,092	10,843	10,039
	U	2,767	7,062	6,220	7,360	8	32	30	817	1,503	1,254
Rath	T	**7,414**	**18,717**	**17,783**	**24,744**	**10**	**21**	**18**	**1,339**	**2,307**	**2,177**
	R	6,747	16,976	16,174	22,776	10	21	18	1,153	1,955	1,865
	U	667	1,741	1,609	1,968	..	..	..	186	352	312
Hamirpur	T	**4,907**	**12,866**	**11,238**	**14,797**	**1**	**1**	**1**	**897**	**1,615**	**1,333**
	R	4,446	11,505	10,259	13,638	1	1	1	747	1,313	1,146
	U	461	1,161	979	1,159	..	..	..	150	302	187
*Maudaha	T	**7,120**	**17,806**	**16,916**	**21,047**	**18**	**31**	**35**	**1,543**	**2,593**	**2,439**
	R	7,120	17,806	16,916	21,047	18	31	35	1,543	2,593	2,439
Charkhari	T	**5,836**	**14,413**	**13,307**	**15,723**	**56**	**113**	**121**	**1,323**	**2,492**	**2,198**
	R	5,250	12,963	12,033	14,077	50	88	97	1,193	2,278	2,011
	U	586	1,450	1,274	1,646	6	25	24	130	214	187
Mahoba	T	**6,901**	**16,885**	**15,428**	**18,365**	**2**	**7**	**6**	**1,807**	**3,339**	**3,146**
	R	5,848	14,175	13,070	15,778	..	..	..	1,456	2,704	2,578
	U	1,053	2,710	2,358	2,587	2	7	6	351	635	568
33 Banda District	T	**37,227**	**95,656**	**88,571**	**97,030**	**146**	**279**	**243**	**10,769**	**21,331**	**19,653**
	R	35,020	90,860	84,276	91,878	135	269	234	9,921	20,001	18,566
	U	2,207	4,796	4,295	5,152	11	10	9	848	1,330	1,087
Banda	T	**8,921**	**22,507**	**20,856**	**23,202**	**12**	**13**	**14**	**2,218**	**3,952**	**3,746**
	R	7,371	19,359	17,960	19,666	5	8	8	1,634	3,171	3,069
	U	1,550	3,148	2,896	3,536	7	5	6	584	781	677
*Baberu	T	**8,677**	**21,944**	**21,114**	**25,067**	**25**	**41**	**35**	**1,924**	**3,776**	**3,558**
	R	8,677	21,944	21,114	25,067	25	41	35	1,924	3,776	3,558
*Naraini	T	**7,496**	**19,316**	**17,615**	**18,046**	**52**	**153**	**142**	**2,543**	**4,874**	**4,469**
	R	7,496	19,316	17,615	18,046	52	153	142	2,543	4,874	4,469

MEMBERS AND BY NUMBER OF ROOMS OCCUPIED

20 % sample)

Households with two rooms			Households with three rooms			Households with four rooms			Households with five rooms or more			Sl. no.
Number of households	Number of members		Number of households	Number of members		Number of households	Number of members		Number of households	Number of members		
	M	F		M	F		M	F		M	F	
13	14	15	16	17	18	19	20	21	22	23	24	
2,152	**5,450**	**4,676**	**2,377**	**7,199**	**5,488**	**1,555**	**5,212**	**4,244**	**1,782**	**6,875**	**6,452**	
1,994	5,026	4,325	2,254	6,836	5,155	1,469	4,922	3,975	1,730	6,660	6,269	
158	424	351	123	363	333	86	290	269	52	215	183	
1,384	**3,396**	**3,237**	**1,431**	**3,013**	**3,689**	**890**	**2,791**	**2,661**	**1,130**	**4,384**	**3,810**	
1,140	2,750	2,429	1,234	2,324	3,066	794	2,451	2,283	1,032	3,917	3,300	
244	646	808	197	689	623	96	340	278	98	467	510	
1,033	**2,471**	**2,254**	**1,116**	**3,010**	**2,749**	**676**	**2,198**	**1,838**	**838**	**3,158**	**2,736**	
737	1,661	1,534	868	2,271	2,107	548	1,751	1,411	671	2,398	2,144	
296	810	720	248	739	642	128	447	427	167	760	592	
1,362	**3,337**	**2,938**	**1,322**	**3,858**	**3,442**	**892**	**3,036**	**2,598**	**772**	**2,927**	**2,876**	
1,188	2,877	2,501	1,210	3,497	3,146	801	2,694	2,282	706	2,575	2,525	
174	460	437	112	361	296	91	342	316	66	352	351	
8,032	**17,954**	**16,870**	**7,232**	**19,010**	**17,493**	**4,888**	**13,972**	**12,993**	**5,030**	**17,032**	**15,842**	32
7,239	16,048	15,172	6,726	17,641	16,337	4,580	13,057	12,101	4,695	15,695	14,652	
793	1,906	1,698	506	1,369	1,156	308	915	892	335	1,337	1,190	
1,723	**3,787**	**3,593**	**1,555**	**4,067**	**3,841**	**1,113**	**3,107**	**2,943**	**1,674**	**5,428**	**5,211**	
1,536	3,324	3,152	1,441	3,754	3,613	1,037	2,885	2,714	1,570	5,037	4,812	
187	463	441	114	313	228	76	222	229	104	391	399	
1,086	**2,464**	**2,248**	**1,172**	**3,084**	**2,708**	**900**	**2,578**	**2,438**	**851**	**2,924**	**2,510**	
957	2,161	1,959	1,099	2,894	2,538	852	2,428	2,307	790	2,708	2,308	
129	303	289	73	190	170	48	150	131	61	216	202	
1,789	**3,970**	**3,691**	**1,649**	**4,288**	**4,114**	**1,105**	**3,378**	**3,212**	**1,016**	**3,546**	**3,425**	
1,789	3,970	3,691	1,649	4,288	4,114	1,105	3,378	3,212	1,016	3,546	3,425	
1,534	**3,444**	**3,346**	**1,345**	**3,721**	**3,365**	**886**	**2,295**	**2,065**	**692**	**2,348**	**2,212**	
1,373	3,077	3,028	1,223	3,375	3,083	804	2,068	1,848	607	2,077	1,966	
161	367	318	122	346	282	82	227	217	85	271	246	
1,900	**4,289**	**3,992**	**1,511**	**3,850**	**3,465**	**884**	**2,614**	**2,335**	**797**	**2,786**	**2,484**	
1,584	3,516	3,342	1,314	3,330	2,989	782	2,298	2,020	712	2,327	2,141	
316	773	650	197	520	476	102	316	315	85	459	343	
9,729	**24,804**	**22,788**	**6,887**	**19,152**	**17,548**	**4,337**	**13,229**	**12,213**	**5,359**	**16,861**	**16,126**	33
9,050	23,349	21,500	6,544	18,221	16,705	4,173	12,793	11,773	5,197	16,227	15,498	
679	1,455	1,288	343	931	843	164	436	440	162	634	628	
1,961	**5,522**	**5,076**	**1,782**	**4,851**	**4,479**	**1,175**	**3,623**	**3,415**	**1,773**	**4,546**	**4,126**	
1,481	4,567	4,237	1,529	4,190	3,870	1,053	3,309	3,094	1,669	4,114	3,682	
480	955	839	253	661	609	122	314	321	104	432	444	
2,271	**5,529**	**5,175**	**1,660**	**4,524**	**4,177**	**1,209**	**3,416**	**3,290**	**1,588**	**4,658**	**4,679**	
2,271	5,529	5,175	1,660	4,524	4,177	1,209	3,416	3,290	1,588	4,658	4,679	
2,173	**5,444**	**5,055**	**1,302**	**3,774**	**3,405**	**709**	**2,331**	**2,085**	**717**	**2,740**	**2,459**	
2,173	5,444	5,055	1,302	3,774	3,405	709	2,331	2,085	717	2,740	2,459	

E-V SAMPLE HOUSEHOLDS CLASSIFIED BY NUMBER OF

(Based on

State/District/Tahsil/City/Town with population of 50,000 or more	Total Rural Urban	Total number of house-holds	Total number of members		Total number of rooms	Households with no regular room			Households with one room		
						Number of households	Number of members		Number of households	Number of members	
			M	F			M	F		M	F
1	2	3	4	5	6	7	8	9	10	11	12
Karwi	T	8,531	22,282	20,459	21,089	53	63	49	2,939	6,436	5,845
	R	7,874	20,634	19,060	19,473	49	58	46	2,675	5,887	5,435
	U	657	1,648	1,399	1,616	4	5	3	264	549	410
*Mau	T	3,602	9,607	8,527	9,626	4	9	3	1,145	2,293	2,035
	R	3,602	9,607	8,527	9,626	4	9	3	1,145	2,293	2,035
34 Kheri District	T	52,089	128,072	112,275	124,410	295	612	504	16,029	29,932	25,922
	R	49,215	120,543	106,089	117,553	256	525	440	14,849	27,418	24,083
	U	2,874	7,529	6,186	6,857	39	87	64	1,180	2,514	1,839
*Nighasan	T	15,965	38,866	33,929	32,702	45	83	77	5,822	10,644	9,201
	R	15,965	38,866	33,929	32,702	45	83	77	5,822	10,644	9,201
Lakhimpur	T	21,147	52,090	45,622	53,180	176	376	325	5,959	11,117	9,771
	R	19,410	47,618	41,742	49,032	152	322	278	5,239	9,626	8,583
	U	1,737	4,472	3,880	4,148	24	54	47	720	1,491	1,188
Mohamdi	T	14,977	37,116	32,724	38,528	74	153	102	4,248	8,171	6,950
	R	13,840	34,059	30,418	35,819	59	120	85	3,788	7,148	6,299
	U	1,137	3,057	2,306	2,709	15	33	17	460	1,023	651
35 Sitapur District	T	64,43 !	169,789	140,604	184,337	536	1,215	1,066	14,351	27,747	23,788
	R	60,014	157,400	130,165	173,711	488	1,068	948	12,757	24,357	21,217
	U	4,421	12,389	10,439	10,626	48	147	118	1,594	3,390	2,571
Misrikh	T	15,2	40,802	33,893	42,887	99	221	192	3,606	6,925	5,807
	R	15,0 [illegible]	40,172	33,407	42,232	98	221	191	3,534	6,789	5,700
	U	225	630	486	655	1	..	1	72	136	107
Sitapur	T	17,737	43,759	37,193	49,172	208	565	424	4,247	8,408	7,094
	R	14,504	38,957	29,406	42,468	162	359	310	2,941	5,609	4,921
	U	3,233	9,102	7,787	6,704	46	146	114	1,306	2,799	2,173
Sitapur M. B.		2,130	5,722	4,807	4,843	33	80	56	962	2,015	1,503
Biswan	T	15,459	39,344	33,793	42,057	59	115	81	3,467	6,923	6,071
	R	14,895	37,755	32,538	40,195	59	115	81	3,324	6,628	5,897
	U	564	1,589	1,255	1,862	..	..	..	143	295	174
Sidhauli	T	16,001	41,584	35,725	50,221	179	374	369	3,031	5,491	4,816
	R	15,602	40,516	34,814	49,816	178	373	366	2,958	5,331	4,699
	U	399	1,068	911	1,405	1	1	3	73	160	117
36 Hardoi District	T	61,931	164,615	143,150	146,480	754	1,732	1,335	20,447	44,107	37,656
	R	57,364	152,685	133,038	136,060	652	1,488	1,171	18,632	40,024	34,260
	U	4,567	11,930	10,112	10,420	102	244	164	1,815	4,163	3,396
Shahabad	T	14,353	37,808	31,978	32,579	183	446	348	5,063	11,018	9,612
	R	12,831	33,753	28,429	29,404	103	266	206	4,461	9,496	8,228
	U	1,532	4,055	3,549	3,175	80	180	142	602	1,582	1,384
Hardoi	T	18,123	48,860	41,776	44,359	227	481	369	5,615	12,073	10,116
	R	16,613	45,009	38,800	40,981	205	417	347	4,939	10,644	9,020
	U	1,505	3,851	2,976	3,378	22	64	22	676	1,429	1,096

MEMBERS AND BY NUMBER OF ROOMS OCCUPIED

20 % *sample*)

Households with two rooms			Households with three rooms			Households with four rooms			Households with five rooms or more			Sl. no.
Number of households	Number of members		Number of households	Number of members		Number of households	Number of members		Number of households	Number of members		
	M	F		M	F		M	F		M	F	
13	14	15	16	17	18	19	20	21	22	23	24	
2,396	**6,016**	**5,410**	**1,515**	**4,210**	**3,867**	**830**	**2,526**	**2,238**	**798**	**3,031**	**3,050**	
2,197	5,516	4,961	1,425	3,940	3,633	788	2,404	2,119	740	2,829	2,866	
199	500	449	90	270	234	42	122	119	58	202	184	
928	**2,293**	**2,072**	**628**	**1,793**	**1,620**	**414**	**1,333**	**1,185**	**483**	**1,886**	**1,612**	
928	2,293	2,072	628	1,793	1,620	414	1,333	1,185	483	1,886	1,612	
17,174	**39,062**	**35,632**	**9,872**	**26,989**	**24,185**	**4,498**	**14,672**	**12,625**	**4,221**	**16,805**	**13,407**	**34**
16,404	37,096	33,938	9,479	25,794	23,186	4,309	14,065	12,068	3,918	15,645	12,374	
770	1,966	1,694	393	1,195	999	189	607	557	303	1,160	1,033	
5,743	**13,820**	**12,340**	**2,905**	**8,810**	**7,586**	**899**	**3,128**	**2,829**	**551**	**2,381**	**1,896**	
5,743	13,820	12,340	2,905	8,810	7,586	899	3,128	2,829	551	2,381	1,896	
6,856	**15,558**	**13,912**	**4,085**	**10,307**	**9,873**	**1,999**	**6,582**	**5,563**	**2,072**	**8,150**	**6,178**	
6,404	14,451	12,917	3,845	9,576	9,231	1,879	6,194	5,185	1,891	7,449	5,548	
452	1,107	995	240	731	642	120	388	378	181	701	630	
4,575	**9,684**	**9,380**	**2,882**	**7,872**	**6,726**	**1,600**	**4,962**	**4,233**	**1,598**	**6,274**	**5,333**	
4,257	8,825	8,681	2,729	7,408	6,369	1,531	4,743	4,054	1,476	5,815	4,930	
318	859	699	153	464	357	69	219	179	122	459	403	
18,012	**41,391**	**35,913**	**13,630**	**36,868**	**31,404**	**8,122**	**25,537**	**22,341**	**9,784**	**37,031**	**26,092**	**35**
16,875	38,338	33,244	12,942	34,848	29,508	7 709	24,182	21,103	9,243	34,607	24,145	
1,137	3,053	2,669	688	2,020	1,896	413	1,355	1,238	541	2,424	1,947	
4,252	**10,114**	**7,761**	**3,069**	**8,486**	**7,154**	**1,949**	**6,290**	**5,396**	**2,263**	**8,766**	**7,583**	
4,197	9,973	7,636	3,035	8,377	7,076	1,920	6,190	5,320	2,229	8,622	7,484	
55	141	125	34	109	78	29	100	76	34	144	99	
5,023	**11,980**	**11,604**	**3,562**	**9,929**	**8,752**	**2,123**	**6,998**	**6,459**	**2,574**	**10,239**	**2,860**	
4,185	9,726	9,570	3,078	8,462	7,330	1,876	6,150	5,662	2,262	8,651	1,613	
838	2,254	2,034	484	1,467	1,422	247	848	797	312	1,588	1,247	
501	1,283	1,129	293	856	902	158	516	484	183	972	733	
4,730	**10,325**	**8,916**	**3,600**	**9,387**	**7,968**	**1,788**	**5,584**	**4,823**	**1,824**	**7,010**	**5,934**	
4,593	9,946	8,626	3,502	9,133	7,735	1,720	5,374	4,644	1,706	6,559	5,555	
137	379	290	98	254	233	68	210	179	118	451	379	
4,007	**8,972**	**7,632**	**3,399**	**9,066**	**7,530**	**2,262**	**6,665**	**5,663**	**3,123**	**11,016**	**9,715**	
3,900	8,693	7,412	3,327	8,876	7,367	2,193	6,468	5,477	3,046	10,775	9,493	
107	279	220	72	190	163	69	197	186	77	241	222	
18,357	**47,328**	**41,122**	**11,035**	**29,684**	**28,482**	**5,948**	**20,786**	**17,262**	**5,390**	**20,898**	**17,293**	**36**
17,153	44,142	38,363	10,484	28,086	27,111	5,492	19,618	16,258	4,951	19,327	15,875	
1,204	3,186	2,759	551	1,598	1,371	456	1,168	1,004	439	1,571	1,418	
4,509	**11,232**	**9,870**	**2,423**	**7,325**	**6,273**	**1,263**	**4,080**	**3,297**	**922**	**3,707**	**2,578**	
4,120	10,129	8,915	2,271	6,867	5,846	1,061	3,753	3,014	815	3,302	2,220	
389	1,103	955	152	458	427	202	327	283	107	405	358	
5,236	**13,267**	**11,489**	**3,369**	**9,841**	**8,364**	**1,811**	**6,358**	**5,495**	**1,865**	**6,840**	**5,943**	
4,853	12,237	10,666	3,205	9,381	8,053	1,696	5,981	5,177	1,720	6,349	5,537	
383	1,030	823	164	460	311	115	377	318	145	491	406	

E-V SAMPLE HOUSEHOLDS CLASSIFIED BY NUMBER OF

(Based on

State/District/Tahsil/City/Town with population of 50,000 or more	Total Rural Urban	Total number of house-holds	Total number of members		Households with no regular room			Households with one room		
					Total number of rooms	Number of households	Number of members		Number of households	Number of members
			M	F			M	F		M F
1	2	3	4	5	6	7	8	9	10	11 12
Bilgram	T	**14,560**	**39,898**	**34,172**	**33,520**	**157**	**363**	**295**	**5,255**	**11,506** **9,852**
	R	13,692	37,757	32,311	31,301	157	363	295	4,934	10,879 9,340
	U	868	2,141	1,861	2,219	..	..	..	321	627 504
Sandila	T	**14,885**	**38,049**	**35,224**	**36,022**	**187**	**442**	**323**	**4,514**	**9,590** **8,076**
	R	14,223	36,166	33,498	34,374	187	442	323	4,298	9,065 7,664
	U	662	1,883	1,726	1,648	..	..	..	216	525 412
37 Unnao District	T	**48,218**	**128,423**	**114,733**	**122,675**	**866**	**1,955**	**1,749**	**14,172**	**30,556** **26,379**
	R	47,040	125,118	112,125	120,476	833	1,893	1,698	13,520	28,856 25,204
	U	1,178	3,305	2,608	2,200	33	62	51	652	1,700 1,175
*Safipur	T	**10,709**	**28,277**	**24,678**	**24,615**	**130**	**278**	**229**	**3,627**	**7,932** **6,802**
	R	10,709	28,277	24,678	24,615	130	278	229	3,627	7,932 6,802
*Hasanganj	T	**12,423**	**32,185**	**28,946**	**34,080**	**108**	**239**	**209**	**3,159**	**6,500** **5,651**
	R	12,423	32,185	28,946	34,080	108	239	209	3,159	6,500 5,651
Unnao	T	**10,703**	**29,479**	**25,409**	**24,843**	**386**	**896**	**805**	**3,609**	**8,224** **6,644**
	R	9,525	26,174	22,801	22,643	353	834	754	2,957	6,524 5,469
	U	1,178	3,305	2,608	2,200	33	62	51	652	1,700 1,175
*Purwa	T	**14,383**	**38,482**	**35,700**	**39,137**	**242**	**542**	**506**	**3,777**	**7,900** **7,282**
	R	14,383	38,482	35,700	39,137	242	542	506	3,777	7,900 7,282
38 Lucknow District	T	**52,856**	**144,367**	**121,773**	**130,246**	**1,313**	**2,859**	**2,428**	**19,332**	**40,678** **33,596**
	R	27,564	71,170	63,476	81,119	599	1,374	1,183	6,740	13,219 11,595
	U	25,292	73,197	58,297	49,127	714	1,485	1,245	12,592	27,459 22,001
Malihabad	T	**9,857**	**26,027**	**23,210**	**29,823**	**340**	**710**	**632**	**2,235**	**4,416** **3,954**
	R	9,560	25,204	22,487	29,063	331	695	626	2,148	4,218 3,804
	U	297	823	723	760	9	15	6	87	198 150
Lucknow	T	**35,121**	**98,789**	**80,947**	**78,365**	**875**	**1,915**	**1,577**	**15,154**	**32,630** **26,427**
	R	10,126	26,415	23,373	29,998	170	445	338	2,649	5,369 4,576
	U	24,995	72,374	57,574	48,367	705	1,470	1,239	12,505	27,261 21,851
Lucknow M.C.		22,818	67,095	53,545	44,943	584	1,433	1,220	11,281	24,540 19,889
*Mohanlalganj	T	**7,878**	**19,551**	**17,616**	**22,058**	**98**	**234**	**219**	**1,943**	**3,632** **3,215**
	R	7,878	19,551	17,616	22,058	98	234	219	1,943	3,632 3,215
39 Rae Bareli District	T	**55,399**	**137,376**	**130,437**	**155,596**	**274**	**552**	**482**	**15,864**	**22,264** **21,191**
	R	53,686	132,925	126,567	151,305	260	524	458	15,337	21,017 20,170
	U	1,713	4,451	3,870	4,291	14	28	24	627	1,277 1,021
*Maharajganj	T	**14,112**	**33,523**	**31,683**	**42,736**	**67**	**136**	**110**	**2,934**	**4,930** **4,705**
	R	14,112	33,523	31,683	42,736	67	136	110	2,934	4,930 4,705
Rae Bareli	T	**12,295**	**30,711**	**28,475**	**35,178**	**82**	**136**	**126**	**2,796**	**5,229** **4,647**
	R	10,996	27,376	25,684	32,083	68	108	102	2,256	4,160 3,842
	U	1,299	3,335	2,791	3,095	14	28	24	540	1,069 805
*Dalmau	T	**14,648**	**39,002**	**37,104**	**45,642**	**80**	**176**	**150**	**6,907**	**6,207** **6,003**
	R	14,648	39,002	37,104	45,642	80	176	150	6,907	6,207 6,003

MEMBERS AND BY NUMBER OF ROOMS OCCUPIED

20 % sample)

Households with two rooms			Households with three rooms			Households with four rooms			Households with five rooms or more			
Number of households	Number of members		Number of households	Number of members		Number of households	Number of members		Number of households	Number of members		
	M	F		M	F		M	F		M	F	
13	14	15	16	17	18	19	20	21	22	23	24	
4,285	**11,667**	**9,835**	**2,438**	**7,421**	**6,501**	**1,305**	**4,459**	**3,915**	**1,120**	**4,482**	**3,774**	
4,060	11,118	9,341	2,299	7,037	6,155	1,230	4,227	3,715	1,012	4,122	3,457	
225	549	494	139	384	346	75	232	200	108	360	317	
4,327	**11,162**	**9,928**	**2,805**	**5,097**	**7,344**	**1,569**	**5,889**	**4,555**	**1,483**	**5,869**	**4,998**	
4,120	10,658	9,441	2,709	4,801	7,057	1,505	5,657	4,352	1,404	5,545	4,861	
207	504	487	96	296	287	64	232	203	79	324	137	
12,810	**31,802**	**29,054**	**9,259**	**25,938**	**23,323**	**5,591**	**17,580**	**16,004**	**5,520**	**20,592**	**18,224**	**37**
12,566	31,138	28,448	9,137	25,643	22,956	5,533	17,382	15,815	5,451	20,308	18,004	
244	664	606	122	295	367	58	198	189	69	284	220	
3,181	**8,004**	**7,216**	**1,968**	**5,534**	**4,877**	**958**	**3,132**	**2,692**	**845**	**3,397**	**2,862**	
3,181	8,004	7,216	1,968	5,534	4,877	958	3,132	2,692	845	3,397	2,862	
3,260	**7,661**	**6,966**	**2,591**	**6,981**	**6,276**	**1,678**	**4,924**	**4,569**	**1,627**	**5,830**	**5,275**	
3,260	7,661	6,966	2,591	6,981	6,276	1,678	4,924	4,569	1,627	5,830	5,275	
2,756	**7,161**	**6,426**	**1,813**	**5,497**	**4,713**	**1,061**	**3,500**	**3,153**	**1,078**	**4,201**	**3,668**	
2,512	6,497	5,820	1,691	5,102	4,346	1,003	3,302	2,964	1,009	3,915	3,448	
244	664	606	122	395	367	58	198	189	69	286	220	
3,613	**8,976**	**8,446**	**2,887**	**7,926**	**7,457**	**1,894**	**6,024**	**5,590**	**1,970**	**7,114**	**6,419**	
3,613	8,976	8,446	2,887	7,926	7,457	1,894	6,024	5,590	1,970	7114	6,419	
13,059	**39,407**	**31,248**	**8,421**	**23,254**	**20,925**	**5,272**	**16,924**	**15,169**	**5,459**	**21,245**	**18,467**	**3**
6,833	16,158	14,274	5,730	14,962	13,597	3,714	11,388	10,112	3,948	14,069	12,715	
6,226	23,249	16,974	2,691	8,292	7,328	1,558	5,536	4,997	1,511	7,176	5,752	
2,317	**5,799**	**5,087**	**2,143**	**5,723**	**5,040**	**1,323**	**4,093**	**3,571**	**1,499**	**5,286**	**4,926**	
2,244	5,595	4,913	2,097	5,604	4,928	1,294	4,014	3,487	1,446	5,078	4,729	
73	204	174	46	119	112	29	79	84	53	208	197	
8,772	**29,197**	**22,232**	**4,653**	**13,404**	**12,067**	**2,838**	**9,585**	**8,584**	**2,829**	**12,058**	**10,060**	
2,619	6,152	5,432	2,008	5,231	4,851	1,309	4,128	3,671	1,371	5,096	4,505	
6,153	23,045	16,800	2,645	8,173	7,216	1,529	5,457	4,913	1,458	6,962	5,555	
5,582	21,431	15,417	2,508	7,777	6,997	1,472	5,239	4,680	1,391	6,670	5,342	
1,970	**4,411**	**3,929**	**1,625**	**4,127**	**3,818**	**1,111**	**3,246**	**2,954**	**1,131**	**3,901**	**3,481**	
1,970	4,411	3,929	1,625	4,127	3,818	1,111	3,246	2,954	1,131	3,901	3,481	
11,885	**27,708**	**26,470**	**10,476**	**29,534**	**28,311**	**9,042**	**27,521**	**26,047**	**7,758**	**29,767**	**27,936**	**39**
11,442	26,621	25,473	10,215	28,775	27,631	8,885	27,042	25,615	7,547	8,946	27,220	
443	1,087	997	261	759	680	157	479	432	211	821	716	
3,042	**6,372**	**5,895**	**3,050**	**7,298**	**7,032**	**2,760**	**7,395**	**7,035**	**2,259**	**7,392**	**6,906**	
3,042	6,372	5,895	3,050	7,298	7,032	2,760	7,395	7,035	2,259	7,392	6,906	
2,734	**6,017**	**5,818**	**2,497**	**6,351**	**5,857**	**2,138**	**5,910**	**5,545**	**2,048**	**7,068**	**6,482**	
2,403	5,216	5,085	2,322	5,828	5,387	2,037	5,587	5,271	1,910	6,477	5,997	
331	801	733	175	523	470	101	323	274	138	591	485	
2,482	**7,360**	**7,087**	**1,825**	**7,969**	**7,533**	**1,606**	**7,342**	**6,986**	**1,748**	**9,948**	**9,345**	
2,482	7,360	7,087	1,825	7,969	7,533	1,606	7,342	6,986	1,748	9,948	9,345	

E-V SAMPLE HOUSEHOLDS CLASSIFIED BY NUMBER OF

(Based on

State/District/Tahsil/City/Town with population of 50,000 or more	Total Rural Urban	Total number of house-holds	Total number of members		Total number of rooms	Households with no regular room			Households with one room		
						Number of households	Number of members		Number of house-holds	Number of members	
			M	F			M	F		M	F
1	2	3	4	5	6	7	8	9	10	11	12
Salon	T	14,344	34,140	33,175	32,040	45	104	96	3,327	5,928	5,836
	R	13,930	33,024	32,096	30,844	45	104	96	3,240	5,720	5,620
	U	414	1,116	1,079	1,196	..	..	..	87	208	216
40 Bahraich District	T	63,220	120,325	108,232	134,374	205	320	225	23,477	34,389	30,781
	R	59,977	111,715	100,820	127,700	189	290	193	21,957	31,060	28,076
	U	3,243	8,610	7,412	6,674	16	30	32	1,520	3,329	2,705
Nanpara	T	19,174	47,512	43,230	38,769	56	109	63	7,726	15,078	13,701
	R	18,521	45,785	41,728	37,370	53	107	61	7,464	14,535	13,252
	U	653	1,727	1,502	1,399	3	2	2	262	543	449
*Kaisarganj	T	19,686	48,280	43,076	43,190	60	148	95	6,772	12,439	11,130
	R	19,686	48,280	43,076	43,190	60	148	95	6,772	12,439	11,130
Bahraich	T	24,360	24,533	21,926	52,415	89	63	67	8,979	6,872	5,950
	R	21,770	17,650	16,016	47,140	76	35	37	7,721	4,086	3,694
	U	2,590	6,883	5,910	5,275	13	28	30	1,258	2,786	2,256
Bahraich M.B.		2,195	5,785	5,044	4,320	12	27	28	1,114	2,441	1,983
41 Gonda District	T	82,257	222,386	199,974	193,097	313	680	522	27,661	56,767	49,453
	R	77,544	209,531	189,102	181,855	282	544	474	25,782	53,131	46,495
	U	4,713	12,855	10,872	11,242	31	136	48	1,879	3,636	2,958
Balrampur	T	21,022	55,089	49,579	44,118	47	141	75	8,230	16,424	14,744
	R	19,572	51,333	46,438	41,052	37	66	58	7,641	15,267	13,791
	U	1,450	3,756	3,141	3,066	10	75	17	589	1,157	953
Utraula	T	20,141	58,039	51,394	50,211	133	249	230	6,363	15,094	11,873
	R	19,386	56,108	49,700	48,310	128	243	224	6,107	14,583	11,434
	U	755	1,931	1,694	1,901	5	6	6	256	511	439
Gonda	T	22,147	57,318	51,599	51,066	69	181	129	7,402	14,333	12,702
	R	20,318	51,925	47,014	46,294	57	133	104	6,665	12,954	11,624
	U	1,829	5,393	4,585	4,772	12	48	25	737	1,379	1,078
Tarabganj	T	18,947	51,940	47,402	47,702	64	109	88	5,666	10,976	10,134
	R	18,268	50,165	45,950	46,199	60	102	88	5,369	10,327	9,646
	U	679	1,775	1,452	1,503	4	7	..	297	589	488
42 Bara Banki District	T	59,032	148,878	131,191	185,244	386	792	687	11,929	22,035	18,728
	R	56,298	141,489	124,901	177,844	356	693	607	11,045	20,228	17,438
	U	2,734	7,389	6,290	7,400	30	99	80	884	1,807	1,290
Fatehpur	T	15,466	38,953	33,434	46,517	121	228	190	3,333	5,691	4,937
	R	15,104	37,866	32,503	45,300	121	228	190	3,253	5,525	4,797
	U	362	1,087	931	1,217	..	..	..	80	166	140
Nawabganj	T	14,334	36,348	32,760	43,076	117	278	212	3,471	6,598	5,631
	R	12,530	31,492	28,759	38,341	101	218	188	2,845	5,299	4,750
	U	1,804	4,856	4,001	4,735	16	60	24	626	1,299	881
Ramsanehighat	T	18,723	47,418	41,108	62,536	75	171	159	2,839	5,604	4,343
	R	18,155	45,972	39,750	61,088	61	132	103	2,661	5,262	4,074
	U	568	1,446	1,358	1,448	14	39	56	178	342	269

MEMBERS AND BY NUMBER OF ROOMS OCCUPIED

20 % *sample*)

Households with two rooms			Households with three rooms			Households with four rooms			Households with five rooms or more			Sl. no.
Number of households	Number of members		Number of households	Number of members		Number of households	Number of members		Number of households	Number of members		
	M	F		M	F		M	F		M	F	
13	14	15	16	17	18	19	20	21	22	23	24	
3,627	**7,959**	**7,670**	**3,104**	**7,916**	**7,889**	**2,538**	**6,874**	**6,481**	**1,703**	**5,359**	**5,203**	
3,515	7,673	7,406	3,018	7,680	7,679	2,482	6,718	6,323	1,630	5,129	4,972	
112	286	264	86	236	210	56	156	158	73	230	231	
20,565	**37,689**	**34,236**	**11,699**	**26,560**	**23,472**	**4,390**	**11,670**	**10,446**	**2,884**	**9,697**	**9,072**	40
19,655	35,262	32,092	11,299	25,276	22,357	4,200	10,982	9,815	2,677	8,845	8,287	
910	2,427	2,144	400	1,284	1,115	190	688	631	207	852	785	
6,396	**15,643**	**14,222**	**3,139**	**9,414**	**8,457**	**1,149**	**4,065**	**3,743**	**708**	**3,203**	**3,044**	
6,195	15,108	13,770	3,038	9,110	8,182	1,103	3,892	3,571	668	3,033	2,892	
201	535	452	101	304	275	46	173	172	40	170	152	
6,452	**14,984**	**13,455**	**4,158**	**12,063**	**10,679**	**1,353**	**4,705**	**4,190**	**891**	**3,941**	**3,527**	
6,452	14,984	13,455	4,158	12,063	10,679	1,353	4,705	4,190	891	3,941	3,527	
7,717	**7,062**	**6,559**	**4,402**	**5,083**	**4,336**	**1,888**	**2,900**	**2,513**	**1,285**	**2,553**	**2,501**	
7,008	5,170	4,867	4,103	4,103	3,496	1,744	2,385	2,054	1,118	1,871	1,868	
709	1,892	1,692	299	980	840	144	515	459	167	682	633	
584	1,570	1,430	228	767	671	123	444	409	134	536	523	
23,772	**58,188**	**53,576**	**15,663**	**46,657**	**42,522**	**8,666**	**30,912**	**27,633**	**6,182**	**29,202**	**26,268**	41
22,403	54,639	50,606	15,025	44,719	40,875	8,288	29,695	26,571	5,764	26,803	24,081	
1,369	3,529	2,970	638	1,938	1,647	378	1,217	1,062	418	2,399	2,187	
6,623	**17,082**	**15,603**	**3,604**	**10,574**	**10,117**	**1,657**	**6,457**	**5,259**	**861**	**4,411**	**3,781**	
6,138	15,858	14,514	3,410	9,942	9,630	1,566	6,140	4,981	780	4,060	3,464	
485	1,224	1,089	194	632	487	91	317	278	81	351	317	
5,376	**13,330**	**12,508**	**3,459**	**10,591**	**9,559**	**2,664**	**10,304**	**9,436**	**1,946**	**8,471**	**7,788**	
5,158	12,751	12,028	3,352	10,290	9,267	2,782	10,090	9,245	1,859	8,151	7,502	
218	579	480	107	301	292	82	214	191	87	320	286	
6,604	**15,317**	**14,065**	**4,487**	**13,492**	**11,633**	**2,121**	**6,998**	**6,416**	**1,464**	**6,997**	**6,654**	
6,110	14,035	12,965	4,240	12,757	11,014	1,966	6,478	5,963	1,280	5,568	5,344	
494	1,282	1,100	247	735	619	155	520	453	184	1,429	1,310	
5,169	**12,439**	**11,400**	**4,113**	**12,000**	**11,213**	**2,024**	**7,153**	**6,522**	**1,911**	**9,323**	**8,045**	
4,997	11,995	11,099	4,023	11,730	10,964	1,974	6,987	6,382	1,845	9,024	7,771	
172	444	301	90	270	249	50	166	140	66	299	274	
13,735	**30,223**	**26,642**	**12,606**	**31,695**	**27,458**	**9,207**	**25,096**	**22,912**	**11,169**	**39,037**	**34,764**	42
13,083	28,574	25,264	12,124	30,311	26,179	8,895	24,157	22,008	10,795	37,526	33,405	
652	1,649	1,378	482	1,384	1,279	312	939	904	374	1,511	1,359	
3,954	**8,919**	**7,707**	**3,277**	**8,380**	**7,252**	**2,168**	**6,398**	**5,457**	**2,613**	**9,337**	**7,891**	
3,866	8,679	7,526	3,201	8,132	7,028	2,126	6,278	5,324	2,537	9,024	7,638	
88	240	181	76	248	224	42	120	133	76	313	253	
3,392	**7,781**	**6,744**	**2,842**	**7,446**	**6,786**	**2,012**	**4,870**	**5,253**	**2,500**	**9,375**	**8,134**	
2,984	6,736	5,883	2,539	6,563	5,983	1,800	4,241	4,672	2,261	8,435	7,283	
408	1,045	861	303	883	803	212	629	581	239	940	851	
4,119	**8,693**	**7,701**	**4,236**	**10,263**	**8,479**	**3,405**	**9,437**	**8,138**	**4,049**	**13,250**	**12,288**	
3,963	8,329	7,365	4,133	10,010	8,227	3,347	9,247	7,948	3,990	12,992	12,033	
156	364	336	103	253	252	58	190	190	59	258	256	

E-V SAMPLE HOUSEHOLDS CLASSIFIED BY NUMBER OF

(Based on

State/District/Tahsil/City/Town with population of 50,000 or more	Total Rural Urban	Total number of house-holds	Total number of members		Total number of rooms	Households with no regular room			Households with one room		
						Number of households	Number of members		Number of households	Number of members	
			M	F			M	F		M	F
1	2	3	4	5	6	7	8	9	10	11	12
*Haidargarh	T	**10,509**	**26,159**	**23,889**	**33,115**	**73**	**115**	**126**	**2,286**	**4,142**	**3,817**
	R	10,509	26,159	23,889	33,115	73	115	126	2,286	4,142	3,817
43 Faizabad District	T	**62,951**	**163,990**	**155,305**	**211,274**	**46**	**121**	**77**	**9,969**	**16,157**	**15,339**
	R	56,958	146,899	141,790	196,613	25	44	36	7,988	12,995	12,863
	U	5,993	17,091	13,515	14,661	21	77	41	1,981	3,162	2,476
Faizabad	T	**16,375**	**41,138**	**34,507**	**48,015**	**27**	**80**	**58**	**3,236**	**5,613**	**4,901**
	R	12,349	29,291	25,553	38,419	11	20	19	1,870	3,353	3,155
	U	4,026	11,847	8,954	9,596	16	60	39	1,366	2,260	1,746
Faizabad-*cum*-Ayodhya M.B.		3,874	11,509	8,708	9,281	16	60	39	1,304	2,171	1,697
*Bikapur	T	**15,025**	**37,314**	**37,693**	**51,280**	**2**	**2**	**1**	**1,945**	**2,786**	**2,768**
	R	15,025	37,314	37,693	51,280	2	2	1	1,945	2,786	2,768
Akbarpur	T	**18,176**	**49,816**	**49,426**	**64,141**	**3**	**9**	**4**	**3,019**	**5,338**	**5,419**
	R	17,442	47,647	47,480	62,192	2	6	2	2,805	4,848	4,995
	U	734	2,169	1,946	1,949	1	3	2	214	490	424
Tanda	T	**13,375**	**35,722**	**33,679**	**47,838**	**14**	**30**	**14**	**1,769**	**2,420**	**2,251**
	R	12,142	32,647	31,064	44,722	10	16	14	1,368	2,008	1,946
	U	1,233	3,075	2,615	3,116	4	14	..	401	412	306
44 Sultanpur District	T	**56,897**	**145,307**	**139,472**	**183,855**	**91**	**169**	**184**	**10,233**	**15,652**	**16,103**
	R	55,760	142,782	136,832	180,978	88	161	180	9,836	15,255	15,284
	U	1,137	2,525	2,640	2,877	3	8	4	397	397	819
*Musafirkhana	T	**13,966**	**31,488**	**29,697**	**41,804**	**11**	**10**	**15**	**2,566**	**3,746**	**3,572**
	R	13,966	31,488	29,697	41,804	11	10	15	2,566	3,746	3,572
*Amethi	T	**11,207**	**27,086**	**27,299**	**33,896**	**24**	**39**	**25**	**2,252**	**3,305**	**3,472**
	R	11,207	27,086	27,299	33,896	24	39	25	2,252	3,305	3,472
Sultanpur	T	**18,329**	**49,031**	**45,531**	**61,245**	**40**	**72**	**86**	**3,140**	**4,815**	**5,050**
	R	17,192	46,506	42,891	58,368	37	64	82	2,743	4,418	4,231
	U	1,137	2,525	2,640	2,877	3	8	4	397	397	819
*Kadipur	T	**13,395**	**37,702**	**36,945**	**46,910**	**16**	**48**	**58**	**2,275**	**3,786**	**4,009**
	R	13,395	37,702	36,945	46,910	16	48	58	2,275	3,786	4,009
45 Pratapgarh District	T	**50,855**	**126,995**	**127,480**	**146,678**	**26**	**101**	**43**	**11,097**	**19,089**	**19,444**
	R	50,001	125,002	125,009	144,390	23	94	39	10,828	18,845	19,133
	U	854	1,993	2,471	2,288	3	7	4	269	244	311
*Kunda	T	**18,653**	**46,100**	**44,135**	**50,374**	**11**	**26**	**18**	**4,427**	**7,862**	**8,108**
	R	18,653	46,100	44,135	50,374	11	26	18	4,427	7,862	8,108
Pratapgarh	T	**17,332**	**42,812**	**44,367**	**52,647**	**6**	**61**	**5**	**3,364**	**5,443**	**5,546**
	R	16,478	40,819	41,896	50,359	3	54	1	3,095	5,199	5,235
	U	854	1,993	2,471	2,288	3	7	4	269	244	311
*Patti	T	**14,870**	**38,083**	**38,978**	**43,657**	**9**	**14**	**20**	**3,306**	**5,784**	**5,790**
	R	14,870	38,083	38,978	43,657	9	14	20	3,306	5,784	5,790

MEMBERS AND BY NUMBER OF ROOMS OCCUPIED

20 % sample)

Households with two rooms			Households with three rooms			Households with four rooms			Households with five rooms or more			Sl. no.
Number of households	Number of members		Number of households	Number of members		Number of households	Number of members		Number of households	Number of members		
	M	F		M	F		M	F		M	F	
13	14	15	16	17	18	19	20	21	22	23	24	
2,270	**4,830**	**4,490**	**2,251**	**5,606**	**4,941**	**1,622**	**4,391**	**4,064**	**2,007**	**7,075**	**6,451**	
2,270	4,830	4,490	2,251	5,606	4,941	1,622	4,391	4,064	2,007	7,075	6,451	
13,148	**27,721**	**26,959**	**12,212**	**30,851**	**30,887**	**11,240**	**30,218**	**27,504**	**16,336**	**58,922**	**54,539**	**43**
11,522	23,562	23,414	11,160	27,717	28,136	10,688	27,577	25,924	15,575	55,004	51,417	
1,626	4,159	3,545	1,052	3,134	2,751	552	2,641	1,580	761	3,918	3,122	
3,841	**7,785**	**7,290**	**3,242**	**7,414**	**6,887**	**2,739**	**8,657**	**5,545**	**3,290**	**11,589**	**9,826**	
2,766	5,116	5,062	2,559	5,445	5,132	2,379	6,667	4,592	2,764	8,690	7,593	
1,075	2,669	2,228	683	1,969	1,755	360	1,990	953	526	2,899	2,233	
1,030	2,572	2,151	652	1,880	1,670	353	1,972	940	519	2,854	2,211	
3,276	**6,827**	**6,720**	**2,951**	**7,490**	**7,690**	**2,928**	**7,624**	**8,462**	**3,923**	**12,585**	**12,052**	
3,276	6,827	6,720	2,951	7,490	7,690	2,928	7,624	8,462	3,923	12,585	12,052	
3,272	**7,353**	**7,320**	**3,344**	**9,623**	**10,251**	**3,459**	**8,326**	**8,327**	**5,079**	**19,167**	**18,105**	
3,066	6,776	6,807	3,207	9,190	9,887	3,369	8,024	8,013	4,993	18,803	17,776	
206	577	513	137	433	364	90	302	314	86	364	329	
2,759	**5,756**	**5,629**	**2,675**	**6,324**	**6,059**	**2,114**	**5,611**	**5,170**	**4,044**	**15,581**	**14,556**	
2,414	4,843	4,825	2,443	5,592	5,427	2,012	5,262	4,857	3,895	14,926	13,996	
345	913	804	232	732	632	102	349	313	149	655	560	
12,293	**25,674**	**25,113**	**11,272**	**27,330**	**26,115**	**9,210**	**25,969**	**25,289**	**13,798**	**50,513**	**46,668**	**44**
11,974	24,868	24,481	11,114	26,895	25,701	9,090	25,603	24,975	13,658	50,000	46,211	
319	806	632	158	435	414	120	366	314	140	513	457	
3,266	**6,333**	**6,217**	**3,385**	**7,733**	**7,419**	**2,585**	**6,799**	**6,596**	**2,153**	**6,867**	**5,876**	
3,266	6,333	6,217	3,385	7,733	7,419	2,585	6,799	6,596	2,153	6,867	5,876	
2,577	**5,422**	**5,377**	**2,268**	**5,586**	**5,367**	**1,993**	**5,845**	**5,627**	**2,093**	**6,889**	**7,431**	
2,577	5,422	5,377	2,268	5,586	5,367	1,993	5,845	5,627	2,093	6,889	7,431	
3,723	**7,700**	**7,676**	**3,504**	**8,410**	**8,257**	**3,107**	**8,741**	**8,641**	**4,815**	**19,287**	**15,821**	
3,404	6,894	7,044	3,346	7,975	7,843	2,987	8,381	8,327	4,675	18,774	15,364	
319	806	632	158	435	414	120	366	314	140	513	457	
2,727	**6,219**	**5,843**	**2,115**	**5,601**	**5,072**	**1,525**	**4,578**	**4,423**	**4,737**	**17,470**	**17,540**	
2,727	6,219	5,843	2,115	5,601	5,072	1,525	4,578	4,423	4,737	17,470	17,540	
13,907	**30,300**	**29,875**	**9,973**	**25,660**	**25,801**	**7,225**	**21,976**	**21,845**	**8,627**	**29,969**	**30,472**	**45**
13,702	29,883	29,269	9,844	25,309	25,304	7,104	21,423	21,235	8,500	29,448	30,029	
205	417	606	129	351	497	121	553	610	127	421	443	
5,589	**13,045**	**11,547**	**3,825**	**10,053**	**9,929**	**2,652**	**8,049**	**7,663**	**2,149**	**7,065**	**6,870**	
5,589	13,045	11,547	3,825	10,053	9,929	2,652	8,049	7,663	2,149	7,065	6,870	
4,219	**8,624**	**9,228**	**3,550**	**8,669**	**8,918**	**3,016**	**8,615**	**8,829**	**3,177**	**11,400**	**11,841**	
4,014	8,207	8,622	3,421	8,318	8,421	2,895	8,062	8,219	3,050	10,979	11,398	
205	417	606	129	351	497	121	553	610	127	421	443	
4,099	**8,631**	**9,100**	**2,598**	**6,938**	**6,954**	**1,557**	**5,312**	**5,353**	**3,301**	**11,404**	**11,761**	
4,099	8,631	9,100	2,598	6,938	6954	1,557	5,312	5,353	3,301	11,404	11,761	

E-V SAMPLE HOUSEHOLDS CLASSIFIED BY NUMBER OF

(Based on

State/District/Tahsil/City/Town with population of 50,000	Total Rural Urban	Total number of house-holds	Total number of member		Total number of rooms	Households wth no regular room			Households with one room		
						Number of households	Number of members		Number of households	Number of members	
			M	F			M	F		M	F
1	2	3	4	5	6	7	8	9	10	11	12
46 Basti District	T	**99,599**	**273,304**	**252,065**	**261,271**	**95**	**253**	**192**	**29,443**	**57,549**	**55,449**
	R	98,079	269,014	248,625	257,591	89	194	187	28,855	56,308	54,496
	U	1,520	4,290	3,440	3,680	6	59	5	588	1,241	953
*Dewadiganj	T	**16,186**	**43,234**	**40,309**	**37,236**	**15**	**23**	**26**	**5,800**	**11,759**	**10,945**
	R	16,186	43,234	40,309	37,236	15	23	26	5,800	11,759	10,945
*Naugarh	T	**15,417**	**40,869**	**37,589**	**36,294**	**4**	**12**	**12**	**5,284**	**10,095**	**9,616**
	R	15,417	40,869	37,589	36,294	4	12	12	5,284	10,095	9,616
*Bansi	T	**14,206**	**39,848**	**36,099**	**35,513**	**9**	**12**	**14**	**4,565**	**9,325**	**9,095**
	R	14,206	39,848	36,099	35,513	9	12	14	4,565	9,325	9,095
*Harraiya	T	**15,670**	**39,546**	**39,755**	**46,532**	**8**	**22**	**22**	**3,804**	**5,246**	**6,779**
	R	15,670	39,546	39,755	46,532	8	22	22	3,804	5,246	6,779
Basti	T	**18,418**	**53,658**	**46,334**	**52,604**	**24**	**111**	**49**	**4,597**	**9,439**	**8,201**
	R	16,898	49,368	42,894	48,924	18	52	44	4,009	8,248	7,248
	U	1,520	4,290	3,440	3,680	6	59	5	588	1,241	953
*Khalilabad	T	**19,702**	**56,149**	**51,979**	**53,092**	**35**	**73**	**69**	**5,393**	**11,635**	**10,813**
	R	19,702	56,149	51,979	53,092	35	73	69	5,393	11,635	10,813
47 Gorakhpur District	T	**94,613**	**261,288**	**249,248**	**229,790**	**194**	**394**	**288**	**32,838**	**68,483**	**65,230**
	R	87,297	249,203	232,698	214,420	177	362	258	29,183	60,227	59,220
	U	7,316	21,085	16,550	15,370	17	32	30	3,655	8,256	6 010
*Dharenda	T	**16,937**	**42,500**	**40,500**	**33,673**	**62**	**69**	**73**	**7,278**	**14,229**	**13,680**
	R	16,937	42,500	40,500	33,673	62	69	73	7,278	14,229	13,680
*Maharajganj	T	**20,811**	**55,004**	**52,720**	**47,551**	**24**	**43**	**60**	**7,623**	**15,225**	**15,109**
	R	20,811	55,004	52,720	47,551	24	43	60	7,623	15,225	15,109
Gorakhpur	T	**35,245**	**101,418**	**93,597**	**83,085**	**91**	**204**	**120**	**13,046**	**29,180**	**28,136**
	R	28,175	81,138	77,779	68,355	74	172	90	9,471	21,103	20,305
	U	7,070	20,280	15,818	14,730	17	32	30	3,575	8,077	5,831
Gorakhpur M.B.		7,070	20,280	15,818	14,730	17	32	30	3,575	8,077	5,831
Bansgaon	T	**21,620**	**62,366**	**62,431**	**65,481**	**17**	**78**	**35**	**4,891**	**9,849**	**10,305**
	R	21,374	61,561	61,699	64,841	17	78	35	4,811	9,670	10,126
	U	246	805	732	640	..	..	..	80	179	179
48 Deoria District	T	**82,797**	**248,197**	**239,421**	**239,708**	**88**	**153**	**157**	**18,338**	**39,158**	**38,288**
	R	79,977	239,867	231,897	233,008	88	153	157	17,273	36,675	36,591
	U	2,820	8,330	7,524	6,700	..	..	..	1,065	2,483	1,697
Hata	T	**19,684**	**57,651**	**55,703**	**55,763**	**8**	**20**	**17**	**5,012**	**10,330**	**9,677**
	R	19,684	57,651	55,703	55,763	8	20	17	5,012	10,330	9,677
Padrauna	T	**21,711**	**63,112**	**61,185**	**62,697**	**46**	**63**	**70**	**3,719**	**7,796**	**7,786**
	R	21,188	61,633	59,894	61,636	46	63	70	3,549	7,446	7,536
	U	523	1,479	1,291	1,340	..	..	..	170	350	250

MEMBERS AND BY NUMBER OF ROOMS OCCUPIED

20 % *sample*)

Households with two rooms			Households with three rooms			Households with four rooms			Households with five rooms or more			Sl. no.
Number of households	Number of members		Number of households	Number of members		Number of households	Number of members		Number of households	Number of members		
	M	F		M	F		M	F		M	F	
13	14	15	16	17	18	19	20	21	22	23	24	
26,871	**67,778**	**62,958**	**17,121**	**50,010**	**46,106**	**11,001**	**38,003**	**34,740**	**15,068**	**59,711**	**52,620**	**46**
26,485	63,752	62,075	16,900	49,333	45,629	10,861	37,399	34,329	14,889	59,028	51,909	
386	1,026	883	221	677	477	140	604	411	179	683	711	
4,458	**11,166**	**10,234**	**2,841**	**8,687**	**8,254**	**1,861**	**6,723**	**6,170**	**1,211**	**4,876**	**4,680**	
4,458	11,166	10,234	2,841	8,687	8,254	1,861	6,723	6,170	1,211	4,876	4,680	
4,685	**12,307**	**10,840**	**2,457**	**7,103**	**6,665**	**1,867**	**6,492**	**6,112**	**1,120**	**4,860**	**4,344**	
4,685	12,307	10,840	2,457	7,103	6,665	1,867	6,492	6,112	1,120	4,860	4,344	
3,980	**10,248**	**9,671**	**2,397**	**7,371**	**5,986**	**1,275**	**4,532**	**4,041**	**1,980**	**8,360**	**7,292**	
3,980	10,248	9,671	2,397	7,371	5,986	1,275	4,532	4,041	1,930	8,360	7,292	
3,627	**8,144**	**7,754**	**2,590**	**7,186**	**6,572**	**1,731**	**5,381**	**5,103**	**3,910**	**13,567**	**13 525**	
3,627	8,144	7,754	2,590	7,186	6,572	1,731	5,381	5,103	3,910	13,567	13,525	
4,603	**11,382**	**10,944**	**3,375**	**10,183**	**8,916**	**2,187**	**7,523**	**6,692**	**3,632**	**14,970**	**11,532**	
4,217	10,366	10,061	3,154	9,506	8,439	2,047	6,919	6,281	3,453	14,287	10,821	
386	1,026	883	221	677	477	140	604	411	179	683	711	
5,518	**14,531**	**13,515**	**3,461**	**9,480**	**9,713**	**2,080**	**7,352**	**6,622**	**3,215**	**13,078**	**11,247**	
5,518	14,531	13,515	3,461	9,480	9,713	2,080	7,352	6,622	3,215	13,078	11,247	
27,655	**71,732**	**68,215**	**14,815**	**44,847**	**42,668**	**8,077**	**29,647**	**28,202**	**11,034**	**46,185**	**44,645**	**47**
25,931	66,490	64,069	13,919	41,761	40,064	7,633	28,015	26,739	10,454	43,348	42,348	
1,724	5,242	4,146	896	3,086	2,604	444	1,632	1,463	580	2,837	2,297	
5,407	**13,633**	**12,986**	**2,154**	**6,094**	**6,347**	**1,146**	**4,490**	**3,543**	**890**	**3,985**	**3,871**	
5,407	13633	12,986	2,154	6,094	6,347	1,146	4,490	3,543	890	3,985	3,871	
6,180	**15,065**	**14,311**	**3,419**	**10,459**	**9,573**	**1,807**	**6,653**	**6,289**	**1,758**	**7,559**	**7,378**	
6,180	15,065	14,311	3,419	10,459	9,573	1,807	6,653	6,289	1,758	7,559	7,378	
10,245	**28,252**	**25,982**	**5,378**	**17,182**	**15,570**	**2,760**	**10,051**	**10,397**	**3,725**	**16,549**	**15,392**	
8,582	23,204	22,003	4,531	14,268	13,116	2,341	8,527	9,035	3,176	13,864	13,230	
1,663	5,048	3,979	847	2,914	2,454	419	1,524	1,362	549	2,685	2,162	
1,663	5,048	3,979	847	2,914	2,454	419	1,524	1,362	549	2,685	2,162	
5,823	**14,782**	**14,936**	**3,884**	**11,112**	**11,178**	**2,364**	**8,453**	**7,973**	**4,661**	**18,092**	**18,004**	
5,762	14,588	14,769	3,815	10,940	11,028	2,339	8,345	7,872	4,630	17,940	17,869	
61	194	167	49	172	150	25	108	101	31	152	135	
21,976	**57,534**	**56,414**	**17,661**	**53,585**	**51,451**	**9,627**	**35,054**	**30,795**	**15,107**	**62,713**	**62,316**	**48**
21,257	55,459	54,007	17,209	52,126	50.175	9,388	34.165	29,963	14,762	61,289	61,004	
719	2,075	2,407	452	1,459	1,276	239	889	832	345	1,424	1,312	
5,630	**14,706**	**14,944**	**4,123**	**12,520**	**11,961**	**2,136**	**7,498**	**7,428**	**2,775**	**12,577**	**11,676**	
5,630	14,706	14,944	4,123	12,520	11,961	2,136	7,498	7,428	2,775	12,577	11,676	
5,561	**13,590**	**13,391**	**5,279**	**15,922**	**15,251**	**3,307**	**11,886**	**11,268**	**3,799**	**13,855**	**3,419**	
5,422	13,211	13,020	5,185	15,640	14,998	3,246	11,674	11,068	3,740	13,599	13,202	
139	379	371	94	282	253	61	212	200	59	256	217	

E-V SAMPLE HOUSEHOLDS CLASSIFIED BY NUMBER OF

(Based on

State/District/Tahsil/City/Town with population of 50,000 or more	Total Rural Urban	Total number of house-holds	Total number of members		Total number of rooms	Households with no regular room			Households with one room		
						Number of households	Number of members		Number of households	Number of members	
			M	F			M	F		M	F
1	2	3	4	5	6	7	8	9	10	11	12
Deoria	T	**21,463**	**64,089**	**62,194**	**60,647**	**18**	**40**	**41**	**5,208**	**11,226**	**10,255**
	R	19,777	59,046	57,636	56,886	18	40	41	4,500	9,501	9,178
	U	1,686	5,043	4,558	3,761	..	..	..	708	1,725	1,077
Salempur	T	**19,939**	**63,345**	**60,339**	**60,322**	**16**	**30**	**29**	**4,399**	**9,806**	**10,570**
	R	19,328	61,537	58,664	58,723	16	30	29	4,212	9,398	10,200
	U	611	1,808	1,675	1,599	..	..	..	187	408	370
49 Azamgarh District	T	**78,279**	**239,295**	**238,051**	**262,994**	**185**	**421**	**353**	**12,729**	**27,533**	**25,992**
	R	74,522	228,251	228,394	251,704	179	413	351	11,852	25,674	24,587
	U	3,757	11,044	9,657	11,290	6	8	2	877	1,859	1,405
*Sagri	T	**11,488**	**35,563**	**35,465**	**39,471**	**11**	**30**	**26**	**2,034**	**4,464**	**4,385**
	R	11,488	35,563	35,465	39,471	11	30	26	2,034	4,464	4,385
Ghosi	T	**12,342**	**41,487**	**41,396**	**38,119**	**23**	**59**	**45**	**2,678**	**6,561**	**6,649**
	R	12,032	40,619	40,519	37,310	23	59	45	2,614	6,443	6,516
	U	310	868	877	809	..	..	..	64	118	133
Azamgarh	T	**13,112**	**39,087**	**37,304**	**46,535**	**49**	**116**	**104**	**1,828**	**3,702**	**3,686**
	R	11,966	35,385	34,460	43,287	47	114	104	1,496	2,973	2,614
	U	1,146	3,702	2,844	3,248	2	2	..	332	729	472
Muhammadabad	T	**13,956**	**44,703**	**41,600**	**48,247**	**55**	**108**	**92**	**1,896**	**4,292**	**3,420**
	R	11,655	38,229	35,664	41,014	51	102	90	1,415	3,280	2,620
	U	2,301	6,474	5,936	7,233	4	6	2	481	1,012	800
*Phulpur	T	**15,903**	**43,057**	**46,213**	**50,968**	**28**	**52**	**37**	**2,416**	**4,526**	**4,448**
	R	15,903	43,057	46,213	50,968	28	52	37	2,416	4,526	4,448
*Lalganj	T	**11,478**	**35,398**	**36,073**	**39,654**	**19**	**56**	**49**	**1,877**	**3,988**	**4,004**
	R	11,478	35,398	36,073	39,654	19	56	49	1,877	3,988	4,004
50 Jaunpur District	T	**69,343**	**180,224**	**175,970**	**167,918**	**86**	**233**	**199**	**15,640**	**31,612**	**32,425**
	R	57,418	171,426	168,215	159,984	83	222	190	14,813	29,750	30,908
	U	2,925	8,798	7,755	7,934	3	11	9	827	1,862	1,517
Shahganj	T	**12,901**	**37,772**	**36,871**	**38,520**	**54**	**164**	**118**	**2,542**	**4,864**	**4,830**
	R	12,581	36,841	36,127	37,733	54	164	118	2,427	4,601	4,620
	U	320	931	744	787	..	..	..	115	263	210
Machhlishahr	T	**11,697**	**33,028**	**33,356**	**30,409**	**10**	**16**	**32**	**3,347**	**6,677**	**6,770**
	R	11,095	31,397	31,889	28,935	10	16	32	3,176	6,331	6,481
	U	602	1,631	1,467	1,474	..	..	..	171	346	289
Jaunpur	T	**13,949**	**44,977**	**40,187**	**36,589**	**4**	**14**	**10**	**3,906**	**8,026**	**7,845**
	R	11,946	38,741	34,643	30,916	1	3	1	3,365	6,773	6,827
	U	2,003	6,236	5,544	5,673	3	11	9	541	1,253	1,018
Jaunpur M. B.		2,003	6,236	5,544	5,673	3	11	9	541	1,253	1,018
*Mariahu	T	**11,913**	**32,935**	**35,427**	**33,464**	**11**	**26**	**26**	**3,599**	**7,257**	**8,150**
	R	11,913	32,935	35,427	33,464	11	26	26	3,599	7,257	8,150

MEMBERS AND BY NUMBER OF ROOMS OCCUPIED

20 % *sample*)

Households with two rooms			Households with three rooms			Households with four rooms			Households with five rooms or more			Sl. no.
Number of households	Number of members		Number of households	Number of members		Number of households	Number of members		Number of households	Number of members		
	M	F		M	F		M	F		M	F	
13	14	15	16	17	18	19	20	21	22	23	24	
5,689	**14,713**	**14,745**	**4,213**	**12,742**	**12,243**	**2,185**	**7,487**	**7,297**	**4,150**	**17,281**	**17,613**	
5,279	13,469	13,120	3,966	11,904	11,546	2,069	7,009	6,900	3,945	17,123	16,851	
410	1,244	1,625	247	838	697	116	478	397	205	758	762	
5,096	**14,525**	**13,334**	**4,046**	**12,401**	**11,996**	**1,999**	**8,183**	**4,802**	**4,383**	**18,400**	**19,608**	
4,926	14,073	12,923	3,935	12,062	11,670	1,937	7,984	4,567	4,302	17,990	19,275	
170	452	411	111	339	326	62	199	235	81	410	333	
16,698	**42,340**	**42,427**	**15,124**	**42,398**	**41,646**	**11,245**	**36,902**	**36,520**	**22,298**	**89,701**	**91,113**	**49**
15,765	39,983	40,279	14,421	40,198	39,751	10,723	35,099	34,875	21,582	86,884	88,551	
933	2,357	2,148	703	2,200	1,895	522	1,803	1,645	716	2,817	2,562	
2,309	**5,949**	**6,059**	**2,182**	**6,325**	**6,396**	**1,697**	**5,310**	**5,292**	**3,255**	**13,485**	**13,307**	
2,309	5,949	6,059	2,182	6,325	6,396	1,697	5,310	5,292	3,255	13,485	13,307	
3,132	**8,519**	**8,811**	**2,697**	**8,784**	**8,864**	**1,642**	**7,187**	**6,859**	**2,170**	**10,377**	**10,168**	
3,049	8,293	8,601	2,619	8,541	8,641	1,592	7,028	6,673	2,135	10,255	10,043	
83	226	210	78	243	223	50	159	186	35	122	125	
2,831	**8,319**	**6,606**	**2,695**	**7,501**	**7,282**	**2,016**	**6,526**	**6,402**	**3,693**	**12,923**	**13,824**	
2,550	7,549	5,956	2,489	6,803	6,755	1,870	5,948	5,905	3,514	11,998	13,126	
281	770	650	206	698	527	146	578	497	179	925	698	
2,607	**6,887**	**6,772**	**2,419**	**5,812**	**5,485**	**2,237**	**7,586**	**6,940**	**4,742**	**20,018**	**18,891**	
2,038	5,526	5,484	2,000	4,553	4,340	1,911	6,520	5,978	4,240	18,248	17,152	
569	1,361	1,288	419	1,259	1,145	326	1,066	962	502	1,770	1,739	
3,371	**6,620**	**7,975**	**3,093**	**8,120**	**7,465**	**2,447**	**6,443**	**7,191**	**4,548**	**17,296**	**19,097**	
3,371	6,620	7,975	3,093	8,120	7,465	2,447	6,443	7,191	4,548	17,296	19,097	
2,448	**6,046**	**6,204**	**2,038**	**5,856**	**6,154**	**1,206**	**3,850**	**3,836**	**3,890**	**15,602**	**15,826**	
2,448	6,046	6,204	2,038	5,856	6,154	1,206	3,850	3,836	3,890	15,602	15,826	
16,901	**42,864**	**44,455**	**9,568**	**28,176**	**27,509**	**5,068**	**17,106**	**17,033**	**13,080**	**60,233**	**54,349**	**50**
16,069	40,477	42,402	9,020	26,463	25,815	4,750	16,016	16,017	12,683	58,498	52,883	
832	2,387	2,053	548	1,713	1,694	318	1,090	1,016	397	1,735	1,466	
3,232	**7,850**	**7,803**	**2,255**	**6,344**	**6,294**	**1,401**	**4,447**	**4,334**	**3,417**	**14,103**	**13,492**	
3,142	7,577	7,602	2,204	6,195	6,151	1,364	4,364	4,246	3,390	13,940	13,390	
90	273	201	51	149	143	37	83	88	27	163	102	
3,459	**8,729**	**9,058**	**1,747**	**5,076**	**5,165**	**786**	**2,693**	**2,781**	**2,348**	**9,837**	**9,550**	
3,273	8,271	8,633	1,630	4,729	4,858	724	2,469	2,570	2,282	9,581	9,315	
186	458	425	117	347	307	62	224	211	66	256	235	
4,074	**11,313**	**11,327**	**2,296**	**6,845**	**6,662**	**1,187**	**4,206**	**4,120**	**2,482**	**14,573**	**10,223**	
3,518	9,657	9,900	1,916	5,628	5,418	968	3,423	3,403	2,178	13,257	9,094	
556	1,656	1,427	380	1,217	1,244	219	783	717	304	1,316	1,129	
556	1,656	1,427	380	1,217	1,244	219	783	717	304	1,316	1,129	
3,370	**7,730**	**9,212**	**1,710**	**5,176**	**4,724**	**929**	**3,187**	**3,329**	**2,294**	**9,559**	**9,986**	
3,370	7,730	9,212	1,710	5,176	4,724	929	3,187	3,329	2,294	9,559	9,986	

E-V SAMPLE HOUSEHOLDS CLASSIFIED BY NUMBER OF

(Based on

State/District/Tahsil/City/Town with population of 50,000 or more	Total Rural Urban	Total number of house-holds	Total number of members		Households with no regular room				Households with one room		
					Total number of rooms	Number of households	Number of members		Number of households	Number of members	
			M	F			M	F		M	F
1	2	3	4	5	6	7	8	9	10	11	12
*Kerakat	T	**9,883**	**31,512**	**30,129**	**28,936**	**7**	**13**	**13**	**2,246**	**4,788**	**4,830**
	R	9,883	31,512	30,129	28,936	7	13	13	2,246	4,788	4,830
51 Ballia District	T	**45,381**	**148,125**	**145,903**	**153,937**	**51**	**180**	**136**	**7,357**	**15,564**	**15,310**
	R	43,674	142,679	141,464	154,046	50	179	133	6,858	14,544	14,664
	U	1,707	5,446	4,439	4,891	1	1	3	499	1,020	646
Rasra	T	**12,901**	**43,614**	**43,226**	**57,756**	**21**	**89**	**82**	**1,731**	**3,716**	**3,694**
	R	12,513	42,236	42,020	56,501	21	89	82	1,662	3,567	3,582
	U	388	1,378	1,206	1,255	..	..	..	69	149	112
*Bansdih	T	**12,176**	**39,382**	**38,917**	**38,302**	**10**	**21**	**16**	**2,463**	**5,328**	**5,376**
	R	12,176	39,382	38,917	38,302	10	21	16	2,463	5,328	5,376
Ballia	T	**20,304**	**65,129**	**63,760**	**62,879**	**20**	**70**	**38**	**3,163**	**6,520**	**6,240**
	R	18,985	61,061	60,527	59,243	19	69	35	2,733	5,649	5,706
	U	1,319	4,068	3,233	3,636	1	1	3	430	871	534
52 Ghazipur District	T	**41,171**	**131,490**	**131,689**	**144,779**	**65**	**237**	**149**	**6,345**	**12,932**	**12,718**
	R	39,603	126,749	127,628	139,930	62	156	142	5,952	12,168	12,053
	U	1,568	4,741	4,061	4,849	3	81	7	393	764	665
Saidpur	T	**13,606**	**43,323**	**42,854**	**46,686**	**14**	**29**	**28**	**2,256**	**4,916**	**4,665**
	R	13,319	42,524	42,086	45,792	12	21	21	2,164	4,739	4,479
	U	287	799	768	894	2	8	7	92	177	186
Ghazipur	T	**8,943**	**28,861**	**27,375**	**30,629**	**10**	**106**	**19**	**1,457**	**2,874**	**2,806**
	R	7,662	24,919	24,082	26,674	9	33	19	1,156	2,287	2,327
	U	1,281	3,942	3,293	3,955	1	73	..	301	587	479
*Muhammadabad	T	**10,030**	**31,762**	**34,348**	**36,086**	**34**	**88**	**77**	**1,348**	**2,659**	**2,691**
	R	10,030	31,762	34,348	36,086	34	88	77	1,348	2,659	2,691
*Zamania	T	**8,592**	**27,544**	**27,112**	**31,378**	**7**	**14**	**25**	**1,284**	**2,483**	**2,556**
	R	8,592	27,544	27,112	31,378	7	14	25	1,284	2,483	2,556
53 Varanasi District	T	**89,329**	**245,016**	**228,375**	**232,127**	**149**	**395**	**335**	**24,721**	**52,619**	**47,624**
	R	59,927	187,337	180,524	182,678	104	272	261	15,793	34,356	33,164
	U	29,402	57,679	47,851	49,449	45	123	74	8,928	18,263	14,460
Bhadohi	T	**15,973**	**48,000**	**47,315**	**44,292**	**17**	**67**	**67**	**5,079**	**11,053**	**10,815**
	R	15,283	46,108	45,493	42,494	17	67	67	4,850	10,575	10,367
	U	690	1,892	1,822	1,798	..	..	..	229	478	448
Varanasi	T	**42,251**	**128,770**	**117,302**	**123,214**	**111**	**283**	**214**	**13,908**	**29,735**	**25,594**
	R	23,523	75,260	72,985	77,382	66	160	140	5,698	12,655	12,083
	U	18,728	53,510	44,317	45,832	45	123	74	8,210	17,080	13,511
Varanasi M.C., Hindu University and Varanasi Rly. Colony		18,288	51,661	42,845	44,594	45	123	74	8,037	16,650	13,156
Chandauli	T	**17,010**	**53,988**	**50,080**	**49,721**	**19**	**43**	**53**	**4,298**	**8,885**	**8,396**
	R	16,026	51,711	48,368	47,902	19	43	53	3,809	8,180	7,895
	U	984	2,277	1,712	1,819	..	..	..	489	705	501

MEMBERS AND BY NUMBER OF ROOMS OCCUPIED

20 % *sample*)

Households with two rooms			Households with three rooms			Households with four rooms			Households with five rooms or more			Sl. no.
Number of households	Number of members		Number of households	Number of members		Number of households	Number of members		Number of households	Number of members		
	M	F		M	F		M	F		M	F	
13	14	15	16	17	18	19	20	21	22	23	24	
2,766	**7,242**	**7,055**	**1,560**	**4,735**	**4,664**	**765**	**2,573**	**2,469**	**2,539**	**12,161**	**11,098**	
2,766	7,242	7,055	1,560	4,735	4,664	765	2,573	2,469	2,539	12,161	11,098	
10,535	**28,632**	**28,772**	**9,206**	**29,713**	**28,321**	**5,698**	**20,607**	**20,325**	**12,534**	**53,429**	**53,039**	**51**
10,150	27,557	27,861	8,918	28,759	27,508	5,497	19,853	19,631	12,201	51,787	51,667	
385	1,075	911	288	954	813	201	754	694	333	1,642	1,372	
2,308	**5,966**	**5,947**	**2,502**	**7,474**	**7,315**	**2,003**	**6,783**	**6,558**	**4,336**	**19,586**	**19,630**	
2,237	5,763	5,791	2,429	7,236	7,106	1,948	6,600	6,354	4,216	18,981	19,105	
71	203	156	73	238	209	55	183	204	120	605	525	
3,078	**8,520**	**8,397**	**2,408**	**7,552**	**7,240**	**1,557**	**5,791**	**5,622**	**2,660**	**12,170**	**12,266**	
3,078	8,520	8,397	2,408	7,552	7,240	1,557	5,791	5,622	2,660	12,170	12,266	
5,149	**14,146**	**14,428**	**4,296**	**14,687**	**13,766**	**2,138**	**8,033**	**8,145**	**5,538**	**21,673**	**21,143**	
4,835	13,274	13,673	4,081	13,971	13,162	1,992	7,462	7,655	5,325	20,636	20,296	
314	872	755	215	716	604	146	571	490	213	1,037	847	
8,272	**21,269**	**20,542**	**8,009**	**23,173**	**23,197**	**6,395**	**21,428**	**21,101**	**12,085**	**52,451**	**53,982**	**52**
7,856	20,210	19,584	7,699	22,258	22,310	6,211	20,809	20,529	11,823	51,148	53,010	
416	1,059	958	310	915	887	184	619	572	262	1,303	972	
2,891	**7,612**	**7,343**	**2,624**	**7,726**	**7,850**	**1,915**	**6,596**	**6,492**	**3,906**	**16,444**	**16,476**	
2,812	7,399	7,171	2,565	7,560	7,662	1,897	6,531	6,438	3,869	16,274	16,315	
79	213	172	59	166	188	18	65	54	37	170	161	
1,756	**4,499**	**4,304**	**1,781**	**5,057**	**5,102**	**1,451**	**5,047**	**4,792**	**2,488**	**11,278**	**10,352**	
1,419	3,653	3,518	1,530	4,308	4,403	1,285	4,493	4,274	2,263	10,145	9,541	
337	846	786	251	749	699	166	554	518	225	1,133	811	
1,828	**4,553**	**4,493**	**1,871**	**5,126**	**5,441**	**1,621**	**5,242**	**5,232**	**3,328**	**14,094**	**16,414**	
1,828	4,553	4,493	1,871	5,126	5,441	1,621	5,242	5,232	3,328	14,094	16,414	
1,797	**4,605**	**4,402**	**1,733**	**5,264**	**4,804**	**1,408**	**4,543**	**4,585**	**2,363**	**10,635**	**10,740**	
1,797	4,605	4,402	1,733	5,264	4,804	1,408	4,543	4,585	2,363	10,635	10,740	
20,338	**55,412**	**52,288**	**12,391**	**39,125**	**36,529**	**7,647**	**28,485**	**27,157**	**15,083**	**68,980**	**64,442**	**53**
15,225	40,778	39,590	9,917	30,967	29,415	5,980	22,542	22,003	12,908	58,422	56,091	
5,113	14,634	12,698	2,474	8,158	7,114	1,667	5,943	5,154	2,175	10,558	8,351	
4,469	**11,910**	**11,818**	**2,293**	**7,112**	**7,096**	**1,242**	**4,561**	**4,420**	**2,873**	**13,297**	**13,099**	
4,264	11,376	11,311	2,175	6,759	6,739	1,184	4,362	4,237	2,793	12,969	12,772	
205	534	507	118	353	357	58	199	183	80	328	327	
10,308	**28,822**	**27,299**	**6,119**	**19,433**	**17,937**	**3,886**	**14,076**	**12,984**	**7,919**	**36,421**	**33,274**	
5,704	15,504	15,737	3,861	12,044	11,463	2,330	8,534	8,167	5,864	26,363	25,395	
4,604	13,318	11,562	2,258	7,389	6,474	1,556	5,542	4,817	2,055	10,058	7,879	
4,453	12,780	11,087	2,204	7,107	6,257	1,540	5,410	4,676	2,009	9,591	7,595	
4,297	**11,507**	**10,095**	**3,042**	**9,752**	**8,865**	**1,958**	**8,005**	**7,895**	**3,396**	**15,796**	**14,776**	
3,993	10,725	9,466	2,944	9,336	8,582	1,905	7,803	7,741	3,356	15,624	14,631	
304	782	629	98	416	283	53	202	154	40	172	145	

E-V SAMPLE HOUSEHOLDS CLASSIFIED BY NUMBER OF

(Based on

State/District/Tahsil/City/Town with population of 50,000 or more	Total Rural Urban	Total number of house-holds	Total number of members		Total number of rooms	Households with no regular room			Households with one room		
						Number of households	Number of members		Number of households	Number of members	
			M	F			M	F		M	F
1	2	3	4	5	6	7	8	9	10	11	12
*Chakia	T	**5,095**	**14,258**	**13,678**	**14,900**	**2**	**2**	**1**	**1,436**	**2,946**	**2,819**
	R	5,095	14,258	13,678	14,900	2	2	1	1,436	2,946	2,819
54 Mirzapur District	T	**47,681**	**126,992**	**117,365**	**95,900**	**162**	**374**	**162**	**24,026**	**52,107**	**48,362**
	R	42,392	113,111	104,822	82,739	77	145	153	21,906	47,590	44,475
	U	5,289	13,881	12,543	13,161	85	229	9	2,120	4,517	3,887
Mirzapur	T	**18,746**	**49,726**	**47,352**	**42,750**	**18**	**27**	**40**	**8,664**	**17,721**	**17,345**
	R	15,082	39,842	38,007	32,563	12	18	33	7,349	14,898	14,825
	U	3,664	9,884	9,345	10,187	6	9	7	1,315	2,823	2,520
(Mirzapur-*cum*-Vindhyachal M.B.		3,664	9,884	9,345	10,187	6	9	7	1,315	2,823	2,520
Chunar	T	**11,166**	**32,954**	**29,945**	**21,610**	**32**	**66**	**53**	**5,514**	**12,782**	**11,605**
	R	10,443	30,872	28,060	19,773	29	52	53	5,295	12,308	11,209
	U	723	2,082	1,885	1,837	3	14	..	219	474	396
*Robertsganj	T	**11,263**	**28,296**	**25,200**	**20,067**	**18**	**42**	**49**	**6,232**	**13,414**	**12,320**
	R	11,263	28,296	25,200	20,067	18	42	49	6,232	13,414	12,320
Dudhi	T	**6,506**	**16,016**	**14,868**	**11,473**	**94**	**239**	**20**	**3,616**	**8,190**	**7,092**
	R	5,604	14,101	13,555	10,336	18	33	18	3,030	6,970	6,121
	U	902	1,915	1,313	1,137	76	206	2	586	1,220	971

Note—(1) Districts and Tahsils marked with asterisk (*) have no urban areas.

(2) Towns added or deleted after the Houselisting operations have not been taken into account.

MEMBERS AND BY NUMBER OF ROOMS OCCUPIED

20 % *sample*)

Households with two rooms			Households with three rooms			Households with four rooms			Households with five rooms or more			Sl. no.
Number of households	Number of members		Number of households	Number of members		Number of households	Number of members		Number of households	Number of members		
	M	F		M	F		M	F		M	F	
13	14	15	16	17	18	19	20	21	22	23	24	
1,264	**3,173**	**3,076**	**937**	**2,828**	**2,631**	**561**	**1,843**	**1,858**	**895**	**3,466**	**3,293**	
1,264	3,173	3,076	937	2,828	2,631	561	1,843	1,858	895	3,466	3,293	
11,938	**31,825**	**29,372**	**5,555**	**18,251**	**15,687**	**2,829**	**10,280**	**9,792**	**3,171**	**14,155**	**13,990**	54
10,545	28,284	26,104	4,788	16,165	13,740	2,433	8,949	8,429	2,643	11,978	11,921	
1,393	3,541	3,268	767	2,086	1,947	396	1,331	1,363	528	2,177	2,069	
4,719	**11,958**	**10,903**	**2,306**	**7,173**	**6,665**	**1,244**	**4,593**	**4,360**	**1,795**	**,254**	**,039**	
3,626	9,097	8,190	1,760	5,690	5,250	950	3,573	3,288	1,385	6,566	6,421	
1,093	2,861	2,713	546	1,483	1,415	294	1,020	1,072	410	1,688	1,618	
1,093	2,861	2,713	546	1,483	1,415	294	1,020	1,072	410	1,688	1,618	
2,881	**9,297**	**8,051**	**1,329**	**5,053**	**4,637**	**715**	**2,723**	**2,589**	**695**	**3,033**	**3,910**	
2,698	8,863	7,639	1,196	4,631	4,246	640	2,455	2,343	585	2,563	2,570	
183	434	412	133	422	391	75	268	246	110	470	440	
2,863	**7,367**	**6,749**	**1,216**	**3,816**	**2,535**	**542**	**1,937**	**1,774**	**392**	**1,720**	**1,773**	
2,863	7,367	6,749	1,216	3,816	2,535	542	1,937	1,774	392	1,720	1,773	
1,475	**3,203**	**3,669**	**704**	**2,209**	**1,850**	**328**	**1,027**	**1,069**	**289**	**1,148**	**1,168**	
1,358	2,957	3,526	616	2,028	1,709	301	984	1,024	281	1,129	1,157	
117	246	143	88	181	141	27	43	45	8	19	11	

APPENDIX

Standard Industrial Classification

Major Group (Code)	Divisions 2 & 3—Manufacturing Description	Minor Group (Code)
20	*Foodstuffs*—	
	Production of rice, atta, flour, etc., by milling, dehusking and processing of crops and food-grains	200
	Production of sugar and syrup from sugarcane in mills	201
	Production of indigenous sugar, gur from sugarcane or palm juice and production of candy	202
	Production of fruit products such as jam, jelly, sauce and canning and preservation of fruits	203
	Slaughtering, preservation of meat and fish and canning of fish	204
	Production of bread, biscuits, cake and other bakery products	205
	Production of butter, ghee, cheese and other dairy products	206
	Production of edible fats and oils (other than hydrogenated oil)	207
	Production of hydrogenated oils (Vanaspati)	208
	Production of other food products such as sweetmeat and condiments, muri, murki, chira, khoi, cocoa, chocolate, toffee, lozenge	209
21	*Beverages*—	
	Production of distilled spirits, wines, liquor from alcoholic malt, fruits and malts in distillery and brewery	210
	Production of country liquor	211
	Production of indigenous liquor such as toddy, liquor from mahua, palm juice	212
	Production of other liquors not covered above	213
	Production of aerated and mineral water	214
	Production of ice	215
	Production of ice cream	216
	Processing of tea in factories	217
	Processing of coffee in curing works	218
	Production of other beverages	219
22	*Tobacco Products*—	
	Manufacture of ***bidi***	220
	Manufacture of cigars and cheroots	221
	Manufacture of cigarette and cigarette tobacco	222
	Manufacture of ***hookah*** tobacco	223
	Manufacture of snuff	224
	Manufacture of ***zerda*** and other chewing tobacco	225
	Manufacture of other tobacco products	226
23	*Textile-Cotton*—	
	Cotton ginning, cleaning, pressing and baling	230
	Cotton spinning (other than in mills)	231
	Cotton spinning and weaving in mills	232
	Cotton dyeing, bleaching	233
	Cotton weaving in power looms	234
	Cotton weaving in handlooms	235
	Manufacturing of khadi textile in handlooms	236
	Printing of cotton textile	237
	Manufacturing of cotton nets	238
	Manufacturing of cotton cordage, rope and twine	239
24	*Textile-Jute*—	
	Jute pressing and baling	240
	Jute spinning and weaving	241
	Dyeing and bleaching of jute	242
	Printing of jute textile	243
	Manufacture of other products like rope, cordage from jute and similar fibre such as hemp, mesta	244

Major Gorup (Code)	Divisions 2 & 3—Manufacturing Description	Minor Group (Code)
25	*Textile-Wool—*	
	Wool baling and pressing	250
	Wool cleaning and processing (scouring)	251
	Wool spinning and weaving in mill	252
	Wool spinning other than in mills	253
	Wool weaving in power loom	254
	Wool weaving in handloom	255
	Embroidery and art work in woollen textile	256
26	*Textile-Silk—*	
	Spinning and weaving of silk textile in mill	260
	Dyeing and bleaching of silk	261
	Spinning of silk other than in mills	262
	Weaving of silk textile by power loom	263
	Weaving of silk textile by handloom	264
	Printing of silk textile	265
	Manufacture of silk cordage, rope and twine	266
27	*Textile-Miscellaneous—*	
	Manufacture of carpet and all other similar type of textile products	270
	Manufacture of hosiery and other knitted fabrics and garments	271
	Embroidery and making of crepe lace and fringes	272
	Making of textile garments including raincoats and headgear	273
	Manufacture of made up textile goods except wearing apparel such as curtains, pillow cases, bedding materials, mattress, textile bags	274
	Manufacture of waterproof textile products such as oil cloth, tarpaulin	275
	Manufacture and recovery of all types of fibres for purposes of padding, wadding and upholstery filling	276
	Manufacture of coir and coir products	277
	Manufacture of umbrellas	278
	Processing and manufacture of textile products not covered above	279
28	*Manufacture of Wood and Wooden Products—*	
	Sawing and planing of wood	280
	Manufacture of wooden furniture and fixtures	281
	Manufacture of structural wooden goods (including treated timber) such as beams, posts, doors, windows	282
	Manufacture of wooden industrial goods other than transport equipment such as bobbin and similar equipment and fixtures	283
	Manufacture of other wooden products such as utensils, toys artwares	284
	Manufacture of veneer and plywood	285
	Manufacture of plywood products such as tea chest	286
	Manufacture of boxes and packing cases other than plywood	287
	Manufacture of materials from cork, bamboo, cane, leaves and other allied products	288
	Manufacture of other wood and allied products not covered above	289
29	*Paper and Paper Products—*	
	Manufacture of pulp from wood, rags, waste paper and other fibres and the conversion of such pulp into any kind of paper and paper board in mill	290
	Manufacture of pulp from wood, rags, wastepaper and other fibres and the conversion of such pulp into any kind of paper and paper board handmade	291
	Manufacture of products, such as paper bags, boxes, cards, envelopes and moulded pulp goods from paper, paper board and pulp	292
30	*Printing and Publishing—*	
	Printing and publishing of newspapers and periodicals	300
	Printing and publishing of books	301
	All other types of printing including lithography, engraving, etching, block making and other work connected with printing industry	302
	All types of binding, stitching, sizing and other allied work connected with binding industry	303
31	*Leather and Leather Products—*	
	Currying, tanning and finishing of hides and skins and preparation of finished leather	310
	Manufacture of shoes and other leather footwear	311

Major Group (Code)	Divisions 2 & 3—Manufacturing Description	Minor Group (Code)
	Manufacture of clothing and wearing apparel (except footwear) made of leather and fur	312
	Manufacture of leather products (except those covered by code Nos. 311, 312), such as leather upholstery, suitcases, pocket books, cigarette and key cases, purses, saddlery, whip and other articles	313
	Repair of shoes and other leather footwear	314
	Repair of all other leather products except footwear	315
32	*Rubber, Petroleum and Coal Products—*	
	Manufacture of tyres and tubes	320
	Manufacture of rubber footwear	321
	Manufacture of rubber goods used for industrial purpose	322
	Manufacture of all kinds of other rubber products from natural or synthetic rubber including rubber raincoat	323
	Production of petroleum, kerosene and other petroleum products in petroleum refineries	324
	Production of coaltar and coke in coke oven	325
	Manufacture of other coal and coaltar products not covered elsewhere	326
33	*Chemicals and Chemical Products—*	
	Manufacture of basic industrial chemicals such as acids, alkalis and their salts not elsewhere specified	330
	Manufacture of dyes, paints, colours and varnishes	331
	Manufacture of fertilizers	332
	Manufacture of ammunition, explosives and fire works	333
	Manufacture of matches	334
	Manufacture of medicines, pharmaceutical preparations, perfumes,cosmetics and other toilet preparations except soap	335
	Manufacture of soap and other washing and cleaning compounds	336
	Manufacture of turpentine, synthetic, resin, and plastic products and materials (including synthetic rubber)	337
	Manufacture of common salt	338
	Manufacture of other chemicals and chemical products not covered above (including inedible oils and fats)	339
34	*Non-metallic Mineral Products other than Petroleum and Coal—*	
	Manufacture of structural clay products such as bricks, tiles	340
	Manufacture of cement and cement products	341
	Manufacture of lime	342
	Manufacture of structural stone goods, stone dressing and stone crushing	343
	Manufacture of stonewares, other than images	344
	Manufacture of stone images	345
	Manufacture of plastor of paris and its products	346
	Manufacture of asbestos products	347
	Manufacture of mica products	348
35	*Manufacture of Earthenware and Earthen Pottery—*	350
	Manufacture of chinaware and crockery	351
	Manufacture of porcelain and its products	352
	Manufacture of glass bangles and beads	353
	Manufacture of glass apparatus	354
	Manufacture of earthen image, busts and statues	355
	Manufacture of earthen toys and artwares except those covered by code No. 355	356
	Manufacture of glass and glass products except optical and photographic lenses and glass products covered above	357
	Manufacture of other non-metallic mineral products not elsewhere specified	359
36	*Basic Metals and their Products except Machinery and Transport Equipment—*	
	Manufacture of iron and steel including smelting, refining, rolling, conversion into basic forms such as billets, blooms, tubes, rods	360
	Manufacture including smelting, refining of non-ferrous metals and alloys in basic forms	361
	Manufacture of armaments	362
	Manufacture of structural steel products such as joist, rail, sheet, plate	363
	Manufacture of iron and steel furniture	364
	Manufacture of brass and bell metal products	365
	Manufacture of aluminium products	366

Major Group (Code)	Divisions 2 & 3—Manufacturing Description	Minor Group (Code)
	Manufacture of metal products (other than of iron brass, bell metal and aluminium) such as tin can	367
	Enamelling, galvanising, plating (including electroplating), polishing and welding of metal products	368
	Manufacture of sundry hardwares such as G. I. pipe, wire net, bolt, screw, bucket, cutlery (This will also include the manufacture of sundry ferrous engineering products done by jobbing engineering concerns which can not be classified in major groups 36, 37, 38 and 39)	369
37	*Machinery (All kinds other than Transport) and Electrical Equipment—*	
	Manufacture and assembling of machinery (other than electrical) except textile machinery	370
	Manufacture and assembling of prime mover and boilers, other than electrical equipment, such as diesel engines, road rollers, tractors	371
	Manufacture of machine tools	372
	Manufacture of textile machinery and accessories	373
	Manufacture of heavy electrical machinery and equipment such as motors, generators, transformers	374
	Manufacture of electric lamps and fans	375
	Manufacture of insulated wires and cables	376
	Manufacture of all kinds of battery	377
	Manufacture of electronic equipment such as radio, microphone	378
	Manufacture of electric machinery and apparatus, appliances not specified above ..	379
38	*Transport Equipment—*	
	Manufacture, assembling and repairing of locomotives	380
	Manufacture of wagons, coaches, tramways and other rail road equipment other than that covered by code No. 363	381
	Manufacture and assembling of motor vehicles of all types (excepting motor engines) ..	382
	Manufacture of motor vehicles, engines, parts and accessories	383
	Repairing and servicing of motor vehicles	384
	Manufacture of bicycles, and tricycles and accessories such as saddle, seat frame, gear ..	385
	Building and repairing of water transport equipment such as ships, boats and manufacture of marine engines	386
	Manufacture and repair of air transport equipment including aeroplanes, aeroengines ..	387
	Repairing of bicycles and tricycles	388
	Manufacture of other transport equipment not covered above such as animal drawn and hand drawn vehicles	389
39	*Miscellaneous Manufacturing Industries—*	
	Manufacture of optical instruments and lenses, opthalmic goods and photographic equipment and supplies	390
	Manufacture of scientific, medical and surgical instruments and equipment and supplies ..	391
	Assembling and repairing of watches and clocks	392
	Manufacture of jewellery, silverware and wares using gold and other precious metals ..	393
	Manufacture and tuning of musical instruments	394
	Manufacture of stationery articles not covered elsewhere such as pencil, penholder, fountain pen	395
	Manufacture of sports goods	396
	Manufacture and repair work of goods not assignable to any other group	399

INDEX

A

Abadi
Concentration of, 114.
Location of, 111.
Absence of coal, iron and petroleum, 35, 51.
Abstract
Houselist, 1, 3.
Housing Table, 4.
Primary Census, 19.
Abstraction
Process of, 4.
Accommodation
Availability of, 9, 103.
Living, 103.
Acids and Alkalis, 42.
Aeroplanes, 38,39.
Agglomerates
Linear, 113.
Shapeless, 112, 113, 114.
Agricultural Crop, 35
Agricultural Price, 105
Aircrafts, 38.
Alcohols 46, 50, 51.
Alloys
Smelting and refining of, 35.
Aluminium wares, 67.
Andhra Pradesh, 8, 9, 11, 12, 13, 14, 15, 21, 22, 24, 25, 27, 28, 30, 34, 51, 57, 59, 60, 61, 73, 74, 75, 82, 83, 84, 95, 102, 105, 112, 113, 114, 115, 116.
Aravalli Hills, 115.
Areas
Flood-hit, 2.
Rural, 2, 5, 7 8, 10, 11, 15, 17, 21, 22, 53, 56, 57, 58, 59, 60, 61, 62, 63, 64, 65, 66, 67, 68, 69, 73, 75, 76, 77, 84, 85, 86, 87, 95, 102, 105, 106, 107, 115.
Selected slum, 103, 104.
Snow-bound, 3.
Telugu-speaking, 113.
Tobacco growing, 47.
Urban, 2, 5, 7, 8, 10, 11, 12, 16, 17, 18, 19, 20, 21, 22, 24, 25, 26, 28, 29, 30, 52, 54, 55, 56, 57, 58, 59, 60, 61, 62, 63, 64, 65, 66, 67, 68, 69, 70, 71, 73, 75, 78, 79, 80, 88, 90, 91, 92, 95, 102, 103, 105, 106, 107, 114.
Vulnerable, 111.
Wool producing, 46.
Arhar
Stalks of, 84.
Artwares
Brass, 67.
Copper, 67.
Ashrams, 2.
Asian Statisticians
Conference of, 2.
Assam, 8, 9, 11 12, 13, 14, 15, 21, 22, 24 25, 27, 28, 30, 34, 51, 52, 57, 59, 60, 61, 73, 74, 75, 82, 83, 84, 95, 102, 105, 114, 115.
Assemblages, 111.
Linear, 112, 113.
Assistant Architect, 116.
Assistant Town Planner, 116.
Avalanches, 111.

B

Bajri, 113.
Baked clay, 115.
Bakeries, 50, 72.
Bamboo, 115.
Frame work of, 84.
Bangles
Glass, 41, 42, 50, 51, 70, 72.
Bath room, 95.
Batteries (Electrical)
Reconditioning and recharging of, 68.
Beads
Glass, 41.
Beams
Wooden, 84, 115.
Beaten earth and boards, 115.
Belts
Forest, 111.
Tarai, 111.
Beverages, 46, 59, 62, 70.
Bhabar, 113.
Bhera, 113.
Bhilai, 35.
Bhojnalayas, 15.
Bhoksa, 113.
Bicycles
Manufacture of, 38, 39, 50, 51, 68.
Repairs of, 38, 39, 60, 68, 69.
Bidi
Manufacture of, 59, 62, 72.
Bihar, 8, 9, 11, 12, 13, 14, 15, 21, 22, 24, 25, 27, 28, 30, 34, 51, 57, 59, 60, 61, 73, 74, 82, 83, 84, 95, 96, 102, 105, 112, 114, 115, 116.
Blocks, 112.
Blocks
Enumeration, 2, 4, 103.
Boilers,
Manufacture of, 36.
Books
Printing and Publishing of, 44.
Book binding, 43.
Boots and shoes, 43, 65, 72.
Boots and shoes
Rubber, 65.
Boulders, 113.
Brahmans, 112.
Brassware, 67, 72.
Breweries, 46, 62, 72.
Bricks, 66, 69, 77, 90, 112.
Bricks
Burnt, 73, 75, 76, 77, 78, 81.
Unburnt, 73, 75, 76, 78, 79, 81, 82, 115.
Brick-and-lime, 70, 73, 82, 83, 84, 85, 87, 88, 89, 92, 94, 115.
Brick kiln, 66.
Building, 1, 2, 3, 4, 5.
Public, 112.
Residential 112.
Bulb
Electric, 42.
Miniature, 42.
Buses, 38.

C

Cables and wires
Insulated, 68.
Cafes, 6.
Capital
State, 39.
Industrial, 35.
Cars, 38, 68.
Carpets, 45, 46, 63.
Carpet
Making, 72.
Weaving, 51.
Castes
High, 111, 112,113.
Lower, 112.
Scheduled 113.
Upper, 112.
Cattle
Rearing of, 111.
Cement
Manufacture of, 41, 66, 69.
Census
Housing, 1.
Indian, 1.
Population, 33.
1961, 1, 2, 33, 95.

Centre
Cotton growing, 46.
Industrial, 39.
Medical, 6, 15, 16, 19.
Motor vehicles repairs, 39.
Pilgrim, 28.
Public health, 6, 15, 16, 19.
Railway, 26.
Tanning, 39, 65.
Chemicals, 42. 60, 65, 72.
Basic, 42, 50.
Chhaonis, 113.
Chhoprás, 111.
Chief Inspector of Factories, 5, 34.
Chinaware, 41, 66, 72.
Chulha, 95.
Cigarettes, 51, 62, 70, 72.
Cinemas, 6.
Circus, 6.
Cities, 2, 10, 17, 19, 25, 26, 31, 32, 67, 70, 71, 80, 81, 91, 92, 97, 100, 104, 106, 107, 108.
Class I, 10, 17, 19, 20, 79.
Commercial, 20.
Industrial, 20.
Kaval, 19, 32, 79, 104.
Class
Coaching, 13.
Shop, 13.
Training, 7, 8, 12.
Clay, 84, 85, 86, 87, 89, 92, 94, 115.
Climate
Damp, 111.
Malarial, 111.
Clinics, 6, 7, 8, 15, 16, 19.
Clock
Repair of, 39.
Cloth, 19, 46.
Production of, 45, 46.
Woollen, 46.
Clusters
Discrete, 112.
Dispersed, 112, 113, 114.
Irregular, 113.
Linear, 112.
Rectangular, 112.
Shapeless, 112, 113.
Square, 112.
Coaches, 38, 68.
Coal, 60, 69.
Coal, wood and bagasse, 33, 54, 69.
Code Number, 1, 4.
Coffee
Processing of, 46.
Cold Storages, 33.
Colonies
Railway, 26.
Colleges, 112.
Colours, preparation of, 42.
Commercial Firm, 6.
Community Gathering
Places of, 6, 7, 8, 14, 15, 19.
Communities
Bhoksa, 113.
Tharu, 113.
Concrete
Cement, 73, 78, 80, 82, 85, 88.
Condition
Agricultural, 106.
Housing, 102, 103.
Living, 107.
Confectionary, 49, 62, 69, 70, 72.
Congestion, 100, 102, 103, 104, 107, 108.
Cosmetics, 42, 43, 51, 72.
Cotton
Ginning, 72.
Spinning, 63, 72.
Weaving, 63.
Courtyard, 2, 115, 116.
Cow-dung, 115.
Cremation
Places of, 112.
Crockery, 66.
Cultivators, 111, 113, 114.
Cycles, 72.

D

Daggers
Manufacture of, 66.
Dairies
Co-operative, 50.
Government, 50.
Dal
Milling of, 48, 50, 72.
Processing of, 50.
Production of, 50, 62, 70.
Dari making, 72.
Days
Bathing, 31.
Festival, 32.
Defence Installations, 34.
Delhi, 8, 9, 11, 12, 13, 14, 15, 21, 22, 24, 25, 26, 27, 28, 30, 31, 52, 58, 59, 60, 61, 74, 75, 83, 84, 95, 102, 103, 105.
Density, 51. 52, 53, 102, 103, 104, 114.
Dhabas, 6, 15.
Dhar, 113.
Dharamshalas, 6, 7, 14, 15.
Diar, 111.
Diesel, 54.
Director
Economic Intelligence and Statistics, 1
Panchayats, 116.
Statistical Bureaux, 1.
Dispensaries, 6, 7, 8, 15, 16, 19.
Distilleries, 46, 62.
Division
Agra, 76.
Faizabad, 48.
Gorakhpur, 48.
Himalayan, 114, 115, 116.
Hills and Plateau, 116.
Industrial, 33, 50, 51, 69.
Jhansi, 114.
Lucknow, 48.
Meerut, 48, 76.
Rohil Khand, 48, 113.
Varanasi, 114.
Doctors, 6, 15.
Draft
Second, 1.
Drains, 112, 116.
Drugs
Indigenous, 65.
Durgapur, 35.
Dwellings, 2, 3, 4, 5, 6, 7, 8, 9, 10, 11, 17, 21, 22, 24, 25, 28, 29, 31, 32, 33, 65. 73, 75, 76, 77, 78, 79, 81, 82, 85, 86, 87, 88, 89. 90, 91, 92, 93, 95, 108, 109, 111.
Dwellings
Burnt-brick wall, 76, 79.
Cement Concrete, 80.
C. I. Sheet, 81.
Five room, 106.
Flat roofs, 85.
Grass, leaf, reed or bamboo, 77, 80, 82.
Houses used as, 6, 9, 10, 24, 25, 31, 32, 73.
Human, 95, 111.
Mud-wall, 75, 76, 79, 81.
One-room, 100.
Owned, 25, 26, 30, 31, 32.
Rented, 25, 26, 30, 31, 32.
Rural, 75.
Stone-wall, 77, 80.
Three-room, 98, 101.
Two-room, 97.
Unburnt-brick wall, 76, 79, 81, 82.
Urban, 79, 90.
Dyeing and bleaching of
Cotton, 72.

E

Earthen pot, 115.
Earthenware, 41, 60, 65, 72.
Electricity, 33, 35, 54, 55, 57, 58, 59, 69, 70, 71.
Employment
Factory, 34, 35, 50, 51, 52, 53.
Size of, 12, 33, 34, 35, 55, 56, 57.
Engine
Diesel, 36.

Engineering
General and jobbing, 36.
Hydraulic, 36.
Pneumatic, 36.
Ventilating, 36.
Entertainment
Places of, 6, 7, 8, 14, 15, 19, 95.
Enumeration, 1, 2, 33, 66.
Enumeration of
Workshops and Factories, 33.
Population, 33, 66.
Enumerators, 2, 3, 5, 32, 33, 54, 66.
Equipment
Electrical, 36, 37, 38, 67, 68.
Rail-road, 38, 39, 50, 51.
Transport, 35, 36, 38, 60, 67, 68, 69.
Establishments, 1, 2, 33, 50, 51, 52, 53, 55, 59, 60, 62, 68, 69.
Establishments
Bicycle repairing, 68.
Blacksmith, 67.
Brass and bell metal, 66, 67
Chemical, 65.
Chinaware manufacturing, 66.
Commercial, 8, 11, 33.
Crockery manufacturing, 66.
Electrical, 68.
Ferrous metal, 66.
Industrial, 2, 8, 18, 33, 34, 52, 53, 54, 55, 56, 57, 58, 59, 60, 61, 63, 64, 67, 68, 69, 70, 71, 72.
Large size, 58.
Leather, 65.
Non-ferrous metal, 66.
Non-metallic mineral, 65.
Printing, 64.
Rural, 58, 62, 65, 67.
Soap manufacturing, 72.
Textile manufacturing, 62, 63.
Urban, 53, 55, 58, 63, 65, 67.
Executive Engineer, 116.
Explosives
Manufacture of, 65.

F

Facilities
Medical, 17.
Public Health, 17.
Factory(ies)
Agricultural implements, 36
Aluminium, 66.
Boots and shoes, 43.
Bicycles, 38, 39.
Carpet weaving, 45, 46.
Cement, 41, 66.
Cigarette, 47.
Clothing, 45.
Confectionery, 49.
Cotton ginning, pressing and baling, 44, 45, 46.
Cotton spinning and weaving, 44, 45, 46.
Cotton textiles, 44, 46.
Edible vegetable oil, 49.
Embroidery, 45.
Fertilizer, 42, 43.
Fruit preservation, etc. 48, 50.
Galvanising, welding and plating, 35, 36.
Glass-bangles, 41.
Granite crushing, 42.
Gur, 47, 48.
Hand made paper, 44.
Hosiery, 45.
Ice, 46, 47, 62.
Indigenous sugar, 48.
Jute pressing, 45, 46.
Jute cordage, 45.
Knitting, 45.
Lace, 45.
Leather and leather products, 43.
Lock, 36.
Match, 42, 43.
Miniature bulb, 42.
Miscellaneous Textiles, 45.
Paper, 43.
Rayon, 45.
Registered, 2, 34, 35, 36, 37, 40, 41, 42, 43, 45, 46, 47, 48, 49, 50, 51, 56, 65.
Rolling (Ferrous and Non-ferrous), 35.
Rough casting, 35.
Silk spinning and weaving, 45, 46.
Spirit, 46.
Stone crushing, 41.
Stone dressing, 41.
Steel, 35.
Strawboard, 43.
Sugar, 47, 48.
Tea, 46, 47, 62.
Tube making, 35.
Unregistered, 34.
Wines, 46
Wire drawing, 35.
Wool pressing and baling, 45.
Wool spinning and weaving, 45.
Family
Single comensal, 95.
Fertilizers, 42.
Fire worksman, 33.
Five Year Plans, 51.
Floods, 2, 96, 100, 111.
Floors
Circular, 116.
Ground, 112.
Rectangular, 115.
Flour, 48, 50, 62, 70, 72.
Foodgrains
Dehusking of, 48, 61, 62.
Milling of, 61, 62.
Processing of, 48, 50, 51.
Foodstuffs, 35, 48, 49, 50, 59, 61, 62.
Footwears
Leather, 50, 51, 72.
Rubber, 42.
Forms
Houselist, 1.
Pretest of, 1.
Fruits
Canning and preservation of, 48.
Fuel—see under Power
Furniture
Iron, 66.
Steel, 66, 72.

G

Gallery, 2.
Garage
Motor, 2.
Gardens, 112.
Garments, 63.
Textiles, 59, 72.
Gas
Generation of, 33
Generators, 36.
Geru, 3.
Glass, 50.
Glasswares, 41.
Goods
Chemical, 42.
Consumer, 19.
Cotton, 61.
Electrical, 72.
Leather, 43.
Rubber, 42, 65.
Sports, 39, 40.
Textile, 59.
Toilet, 42, 65.
Grass, leaf, reed and bamboo (wall), 73, 75, 77, 78, 80, 81, 82.
Grass, leaf, reed, thatch, wood or bamboo (roof), 73, 82, 83, 84, 85, 86, 87, 91, 93, 115, 116.
Grass cutters, 113.
Gravels, 113.
Groundnut
Crushing of, 49.
Ground
Common meeting, 112.
Cremation, 112.

Ground plan
Circular, 115.
Rectangular, 115, 116.
Group
Major, 33, 50, 59, 60, 61, 62, 63, 64, 65, 66, 67, 68, 69.
Minor, 33, 59, 61, 65, 68, 69, 72.
Guests, 106.
Guest houses, 112.
Gujarat, 8, 9, 11, 12, 13, 14, 15, 21, 24, 25, 27, 28, 30, 34, 44, 51, 57, 59, 60, 61, 73, 74, 82, 83, 84, 95, 102, 105, 113, 114, 115, 116.
Gur
Manufacturing of, 47, 62.

H

Habitation, 65.
Human, 113.
Village, 33.
Hakim, 6, 15.
Hall, 112.
Halt
Places of, 6, 8, 14, 18, 95.
Hamlets, 111, 114, 115.
Handicap
Industrial, 35.
Handloom, 29, 63, 72.
Handloom
Cotton, 59, 72.
Silk, 72.
Woollen, 59.
Hardware
Sundry, 60, 67, 72.
Harijans, 111.
Hides and skins
Currying, tanning and finishing of, 43.
Hills, 26, 27, 75, 76, 77, 78, 79, 80, 85, 86, 87, 90, 97, 98.
Hills and Plateau, 77, 84, 114, 115.
Himachal Pradesh, 8, 9, 11, 12, 13, 14, 15, 21, 22, 24, 25, 27, 28, 30, 31, 52, 58, 59, 60, 61, 74, 75, 83, 84, 95, 96, 102, 105.
Himalayas, 82, 111, 113.
Himalayan, 9, 10, 12, 23, 27, 48, 53, 54, 75, 76, 77, 78, 79, 80, 84, 85, 86, 88, 90, 91, 97, 98, 112, 114.
History
Indian Census, 1.
Homes, 18, 33, 65.
Tourist, 6, 7, 14.
Homeopaths, 6, 15.
Homesteads
Isolated, 112, 113, 114.
Hospitals, 6, 7, 8, 15, 19.
Hostel, 2.
Hotels, 6, 7, 14, 15.
Houses, 1, 2, 3, 4, 5, 6, 7, 8, 9, 10, 11, 12, 13, 14, 15, 16, 17, 18, 19, 20, 21, 22, 24, 29, 31, 32, 33, 73, 82, 91, 95, 103, 112, 115, 116.
Houses
Brick-built, 79.
Burnt-brick, 77.
Business, 2, 6, 7, 8, 12, 13, 18, 95.
Cinema, 15.
Eating, 6, 95.
Empty, 105.
Five or more roomed, 101.
Guest, 112.
Inspection, 6, 7, 14.
Mud-wall, 75.
Owned, 2, 4, 25, 32.
Pucca roof, 85, 90.
Rented, 2, 4, 25, 32.
Residential, 112.
Scattered, 112.
Stone-wall, 77, 80, 82.
Thatched, 116.
Two-room, 97.
Vacant, 6, 7, 8, 9, 10, 17.
Household, 1, 2, 3, 4, 5, 21, 22, 23, 24, 25, 26, 28, 29, 30, 31, 32, 73, 95, 96, 97, 98, 99, 101, 103, 104, 105, 106, 107.
Household
Composition of, 95.
Definition of, 21, 95.
Distribution of, 24, 73, 82, 95.
Five rooms and above, 99, 100.
Four rooms, 96, 98.
Inmates of, 2.
Rural, 73, 82, 105.
Sample, 73, 95.
Size of, 95, 105, 106, 107, 108.
Three room, 96, 97, 98, 101.
Two room, 96.
Urban, 25, 27, 28, 73, 82, 105, 106.
Houselist, 1, 2, 3, 4, 5, 6, 21, 33, 51, 56, 65, 73, 95.
Houselisting, 2, 3, 9, 33, 34, 62, 81, 100.
Housenumbering, 2, 3.
Huts, 81.
Huts
Mud-built, 113.
Thatched, 111, 116.
Hyderabad, 113.

I

Ice, 46, 47.
Images
Earthen, 65.
Immigrants, 106.
Implements
Agricultural, 36, 68.
Irrigation, 68.
India, 8, 11, 13, 35, 42, 43, 46, 48, 49, 51, 52, 112, 114, 115.
Indian Factories Act, 33.
Indian Labour Journal, 34.
Industry(ies), 1, 2, 5, 19, 26, 31, 33, 35, 36, 39, 40, 41, 42, 43, 44, 45, 47, 48, 49, 50, 51, 53, 55, 59, 60, 61, 62, 63, 64, 66, 67, 69, 70, 72.
Industry(ies)
Basic chemical, 43, 65.
Brass, 36, 66.
Building, 66.
Copper, 36.
Cotton Textile, 44.
Electric Goods, 42.
Food, 62.
Foodstuffs, 47, 61, 62.
Glass, 42.
Glass Bangles, 65.
Gur, 48.
Handloom silk, 63.
Heavy, 66.
Heavy Textile, 63.
Household, 19, 31, 32.
Iron and Steel, 35, 36.
Jute, 45.
Leather, 43, 50, 64, 65.
Manufacturing, 19, 60, 61, 69.
Medium-sized, 53.
Metal, 35, 36, 61, 66, 67, 69.
Non-metallic mineral, 65, 66.
Printing and Publishing, 43.
Repairs of motor vehicles, 39.
Rolling, 35.
Rough casting, 35.
Sugar, 47, 50.
Textile, 44, 45, 50, 61, 62, 63.
Tobacco, 62.
Tube making, 35.
Wire drawing, 35.
Wood, 44, 62, 64.
Wool, 45.
Woollen cloth, 45.
Inhabitants, 19, 106.
Inmates, 2, 4, 5, 106.
Installations
Defence, 34.
Institutions, 2, 5, 6, 13, 14.
Institutions
Educational, 6, 7, 8, 12, 95.
Medical, 6, 7, 8, 15, 16, 17, 19, 95.
Public Health, 6, 7, 8, 15, 16, 17, 19, 95.
Teaching, 12, 13, 14, 18.
Training, 50.
Instruments
Musical, 39, 40.
Scientific, 39, 40, 51.

Iron
Absence of, 35, 51.
Iron Ore, 35.

J

Jail, 5.
Jaladhara, 112.
Jammu and Kashmir, 8, 9, 11, 12, 13, 14, 15, 21, 22, 24, 25, 27, 28, 31, 34, 51, 52, 57, 59, 60, 61, 73, 74, 75, 82, 83, 84, 95, 102, 105, 114, 115.
Jewellery
Manufacture, 39, 40, 69, 72.
Joint Family System, 105, 106.

K

Kerala, 8, 9, 11, 12, 13, 14, 15, 21, 24, 25, 27, 28, 31, 34, 51, 57, 58, 59, 60, 61, 73, 74, 75, 82, 83, 84, 95, 102, 105, 112, 114, 115.
Kerosene, 33.
Khandsari, 62, 70, 72.
Kilns
Rural, 66.
Urban, 66.
Kitchen, 2, 95, 115.
Kutch, 113.

L

Labour
Temporary, 81.
Lake, 111.
Land
Allocation of, 111.
Cultivable, 111.
Fertile, 111.
Marshy, 111.
Pasture, 111.
Unsubmerged, 111.
Landslide, 111.
Lanes, 113.
Latrines, 95.
Leather
Finishing of, 8, 43.
Preparation of finished, 43.
Tanning of, 43, 50, 72.
Libraries, 112.
Life
Agricultural, 111.
Social, 112.
Lines
Manufacture of, 41, 69.
Liquid fuel, 33, 54, 55, 57, 58, 59, 69, 70, 71.
Library Activity
Pioneer in, 44.
Livelihood
Means of, 111.
Local Bodies
Offices of, 6.
Locks
Manufacture of, 67, 72.
Locomotives
Manufacture of, 38, 68.
Repairing of, 68.
Lumberman, 113.

M

Machine
Electrically driven, 69.
Tools, 36, 37, 50, 72.
Machinery
Electrical, 70.
Heavy, 67.
Light, 68.
Non-electrical (light), 36, 37.
Textile, 36.
Madhya Pradesh, 8, 9, 11, 12, 13, 14, 15, 21, 22, 24, 25, 27, 28 31, 34, 51, 52, 57, 58, 59, 60, 61, 73, 74, 82, 83, 84, 95, 102, 105, 112, 114, 115.
Madras, 8, 9, 11, 12, 13, 14, 15, 21, 22, 24, 25, 27, 28, 31, 34, 51, 57, 59, 60, 61, 73, 74, 82, 83, 84, 95, 102, 105, 113, 114, 115, 116.
Maharashtra, 8, 9, 11, 12, 13, 14, 15, 21, 22, 24, 25, 27, 28, 31, 34, 44, 51, 57, 58, 59, 60, 61, 74, 82, 83, 84, 95, 102, 103, 105, 112, 114, 115.
Mandalis, 15.
Matches
Manufacture of, 42, 65, 70.
Material
Building, 77.
Printed, 70.
Roof, 1, 5, 73, 82, 84, 86, 87, 88, 89, 90, 91, 92, 93, 94.
Wall, 1, 5, 73, 75, 76, 77, 78, 79, 80, 81, 82.
Mauza
Revenue, 111, 113.
Medicine, 15.
Mess, 2.
Metals
Basic, 35, 36, 60, 66, 70.
Ferrous, 35, 36, 50, 51, 66, 72.
Non-ferrous, 35, 36, 66.
Microphone
Repairs and servicing, 68.
Mill
Cotton, 44, 63.
Dal, 48, 50, 69, 70.
Flour, 48, 50, 69, 70.
Jute, 45, 63.
Paper, 64.
Rice, 48, 50, 69, 70.
Rolling, 35.
Sugar, 35, 46, 47, 48, 62, 69, 72.
Woollen, 63.
Mineral
Metallic, 66.
Non-metallic, 41, 60, 66.
Mining and quarrying, 33.
Ministry of Commerce and Industry, 1.
Ministry of Works, Housing and Supply, 116.
Motor, 36.
Motor cars, 68.
Mountaineous Terrain, 115.
Mud, 73, 75, 78, 79, 81.
Houses, 113.
Huts, 113.
Walls, 79, 81, 115, 116.
Mysore, 8, 9, 11, 12, 13, 14, 15, 21, 22, 24, 25, 27, 28, 31, 34, 51, 57, 58, 59, 60, 61, 74, 75, 83, 84, 95, 102, 105, 114, 115.

N

National Building Organisation, 1.
No power, 33, 54, 58, 59, 69.
Number
Code, 1, 4.
House, 3.

O

Occupation
Scattered types of, 111.
Office
Administrative, 18.
Census, 34.
Charge, 4.
Commercial, 18.
Government, 6.
Tabulation, 3, 4, 5, 15, 33.
Officer
Charge, 4.
District, 4.
Oils
Edible, 49, 50, 51, 62, 72.
Inedible, 42.
Hydrogenated, 49, 50, 62.
Milling of, 50.
Perfumed, 65.
Oilseeds
Crushing of, 49.
Operations
Agricultural, 113, 114.
Census, 1, 3.
Houselisting, 100.

Pretest, 1.
Opium
Factories preparing, 42.
Ore
Iron, 35.
Metallic, 36.
Orissa, 8, 9, 11, 12, 13, 14, 15, 21, 22, 24, 25, 27, 28, 31, 34, 51, 52, 57, 58, 59, 60, 61, 74, 75, 83, 84, 95, 102, 105, 112, 113, 114, 115.
Ornaments
Manufacture of, 69.
Other material, 73, 78, 81, 82, 83, 84, 85, 86, 88, 89, 90, 92, 94.
Other power, 33, 54, 58, 59, 69.

Paints
Preparation of, 42.
Panchayatghars, 6, 15.
Paper
Handmade, 44.
Manufacture of, 44, 51, 60, 70.
Parks, 112.
Parnala, 115.
Pattern
Industrial, 12.
Rural, 8, 75, 84.
Urban, 8, 75, 84.
Pens
Manufacture of, 39, 40.
Pencils
Manufacture of, 39, 40.
Perfumes, 42, 43, 51, 65.
Persons per household
No. of, 95, 101, 104, 106, 107, 108, 109.
Persons per room
Average no. of, 95, 101, 102, 103, 104, 105.
Density of, 102, 103, 104.
Petrol, 33, 54.
Petroleum
Absence of, 35, 51.
Products of, 60, 65.
Pilgrims, 6, 28, 31, 32.
Pilgrimage
Places of, 14, 31.
Pipe
Hume, 41.
Places
Dwelling, 95.
Eating, 6, 7, 8, 11, 14, 18 19.
Halting, 8, 14, 18, 112.
Public, 15.
Stopping, 6.
Working, 24, 115.
Plain
Central, 75, 84, 88, 94, 113, 114, 115, 116.
Coastal, 113.
East, 75, 78, 88, 113, 114, 116.
Gangetic, 112, 113, 114.
Sub-Himalayan, 84.
West, 84, 88, 114, 115, 116.
Planning Commission, 1.
Plants
Khandsari, 72.
Planks, 115.
Plastics, 42.
Plateau
Vindhyan, 42, 53, 78, 80, 81, 84, 85, 86, 90.
Polytechnics, 50.
Ponds
Village, 84, 112.
Pools
Stagnant, 111.
Potters, 33, 65.
Pottery
Manufacture of, 41, 60, 65, 72.
Power
Animal, 54.
Water, 54.
Power and Fuel used, 1, 4, 5, 33, 54, 55, 57, 69, 70, 71.
Preparation
Pharma, 42, 43, 65, 72.
Pharmaceutical, 42.

Pretest
Reports and comments on, 1.
Presses
Letter, 43.
Printing, 64.
Prime Movers
Manufacture of, 36.
Printing and publishing, 43, 44, 51, 60, 64, 72.
Products
Bakery, 48, 50.
Butter, 62.
Chemical, 42, 50, 51, 60, 65.
Coal, 41, 60, 65.
Dairy, 49, 72.
Earthen, 41.
Glass, 41, 51, 65.
Handloom, 23.
Horn, 72.
Leather, 42, 60, 64.
Metal, 35, 36, 50, 51, 60, 66, 67, 70.
Milk, 62.
Mineral, 41, 60.
Paper, 43, 44, 51, 60, 64.
Petroleum, 41, 60, 65.
Rubber, 42, 60, 65.
Sundry food, 62.
Sundry, non-metallic, 41.
Tobacco, 47, 59, 62.
Wooden, 43, 44, 59, 63, 72.
Programme
Malaria eradication, 111.
Project
Housing, 116.
Pulp
Manufacture of, 43.
Punjab, 8, 9, 11, 12, 13, 14, 15, 21, 22, 24, 25, 27, 28, 31, 34, 52, 57, 59, 60, 61, 74, 75, 83, 84, 95, 102, 105, 114, 115.
Pursuits
Agricultural, 8.
Pastoral, 8.

R

Radio
Repairs and servicing of, 68.
Rainfall, 84, 91, 115.
Rajasthan, 8, 9, 11, 12, 13, 14, 15, 21, 24, 25, 27, 28, 31, 34, 52, 57, 58, 60, 61, 74, 75, 83, 84, 95, 102, 105, 112, 113, 114, 115, 116.
Region
Himalayan, 91, 113.
Sub-Himalayan, 78, 81, 84, 87, 91, 97, 115.
Sub-Montane, 84.
Tarai, 111.
Registrar General, India, 1, 4.
Repairs
Bicycle, 60, 69, 72.
Motor transport, 50, 51.
Motor vehicles, 60, 68, 72.
Restaurants, 6, 7, 8, 14, 15.
Rice
Milling of, 50, 51.
Production of, 48, 62, 70, 72.
Ridge
Mountain, 111.
Rihand Dam, 80, 81.
River bend, 111.
Road Roller, 36.
Roadways
Government, 38.
Roof
C. I. Sheet, 93, 94.
Conical, 115, 116.
Construction of, 88.
Convex, 115.
Flat, 84, 85, 93, 115, 116.
Flat-mud, 84.
Hipped, 115.
Horizontal, 115.
Inclined, 115.
Pucca flat, 85, 115.
Slanting, 115.
Sloping, 84, 85, 93, 94, 115, 116.
Thatched, 91.

Tiled, 90 .116.
Types of, 73.
Room
Five and above, 95, 96, 99, 100, 101, 107, 108, 109.
Four, 95, 96, 98, 101, 107, 108, 109.
No regular, 95, 96, 100.
One, 95, 96, 97, 100, 102, 107, 108.
Three, 95, 96, 97, 98, 101, 107, 108.
Two, 95, 96, 97, 98, 100, 101 107, 108.
Rosin, 42.
Rourkela, 35.
Rubber
Products of, 60, 65.
Ruins, 8.
Rural Housing Cell, 116.

S

Salts, 42.
Sample
20%, 4, 5.
Sand dune, 111.
Sarais, 6, 7, 14, 15.
Saurashtra, 113.
Sawyers, 113.
Scheme
Village Housing Project, 116.
Schools, 6, 12, 112.
Second Five Year Plan, 116.
Sector of Industry
Private, 51.
Public, 51.
Servant's quarters, 2.
Settlements
Rural, 113.
Town, 111.
Village, 111.
Sheds
Cattle, 95, 116.
Open, 100.
Sheet and Plate Manufacture, 66.
Sheet
Asbestos cement, 73, 83, 87, 92, 93, 94.
C. I., 73, 78, 81, 82, 83, 84, 87, 88, 90, 91, 93, 94.
Metal, 73, 78, 82, 83, 84, 87, 88, 90, 91, 93.
Zinc, 73, 87, 88, 90, 91, 93.
Shingle, 73, 82, 83, 84, 86, 88, 90, 92, 93.
Shop, 2, 4, 5, 6 11, 17, 19, 20, 21, 28, 31, 32, 95, 112.
Halwai, 6.
*-cum-*dwellings, 2, 5, 6, 7, 9, 11, 17, 21, 22, 23, 24, 25, 26, 27, 28, 30, 31, 32, 95.
Sweetmeat, 6.
Tea, 6.
Silk
Banarsi, 46.
Handloom, 63, 72.
Sites
Abadi, 111, 113.
Defensible, 111.
Habitation, 113.
Inhabited, 114, 115.
Village, 111, 113.
Slab
Cement, 73.
Concrete, 73, 84, 87
Concrete and stone, 83, 84, 87, 88, 92, 94.
Stone, 84, 87.
Slate, 73, 82, 83, 84, 86, 88, 90, 92, 93, 115.
Slopes
Hilly, 113.
Snuff
Production of, 47.
Soap
Manufacture of, 65, 72.
Washing, 65.
Soft drinks, 46, 47.
Soil
Black, 114.
Fertile, 111.
Red, 114.
Solid fuel, 54, 55, 58, 59, 69, 70, 71.
Space
Vacant, 112.
Spear-head
Manufacture of, 66.
Spinning
Cotton, 63, 72.
Silk, 45.
Wool, 51, 70.
Stalks, 115
Standard Industrial Classification, 33, 35, 51.
Statistician, 2.
Statistics
Industrial, 2.
Status
Tenure, 1, 5, 21, 24, 27, 31, 32.
Steel
Manufacture of, 35, 66.
Stone, 73, 75, 76, 77, 78, 80, 81, 82, 85.
Wall made of, 112.
Wall, 116.
Storage batteries, 36.
Straws
Sheafs of, 84.
Strawboard, 44.
Street, 2, 112.
Structure
Interwoven, 84.
Owned, 22, 30.
Rented, 22, 28, 29, 30.
Temporary, 81, 91, 93, 105.
Sugar
Indigenous ,47, 48.
Production of, 47, 48, 50, 51, 62, 69, 70.
Sugarcane
Cultivation of, 47.
Production of, 48.
Surkhi
Production of, 41.
Sweatmeat
Preparation of, 62.

T

Tally Marks, 4.
Tanks, 112.
Tarai, 52, 87, 112, 113.
Tatanagar, 35.
Taungiya settlers, 113.
Tea
Processing of, 59.
Technical expert, 33.
Temple, 112.
Textiles
Cotton, 46, 50, 51, 69, 70, 72.
Jute, 50, 69, 72.
Silk, 72.
Woollen, 46, 50, 72.
Tharus, 111, 113.
Theatres, 6.
Tiles, 66, 73, 84, 85, 86, 87, 88, 90, 92, 93, 94, 115.
Tiles
Flat, 115.
Flat-handmade, 115.
Semi-cylindrical, 86, 115.
Timber, 73, 78, 81, 82.
Tobacco
Chewing, 47, 72.
Production of, 47.
Tola, 112.
Toilets
Manufacture of, 43.
Tools
Machine, 36, 50, 72.
Towns
Administrative, 20.
Class I, 17, 18, 19, 20, 70, 71, 81, 82, 92, 93, 94, 100, 101, 103, 107, 108.
Class II, 17, 18, 19, 20, 70, 71, 81, 82, 92, 93, 94, 100, 101, 103, 107, 108.
Commercial, 19, 20.
Industrial, 19, 20, 31.

Municipal, 31.
Residential, 19, 20.
Town and Village Planner, 116.
Toys
Earthen, 65.
Tract
Forest, 113.
Marshy, 113.
Tractors
Manufacture of, 36.
Trade
Workers in, 20.
Training
Programme of (Houselisting and Housenumbering), 3.
Theoretical and Practical, 3.
Tramway
Manufacture and Repairing of, 38, 68.
Transformers
Manufacture of, 36.
Transport
Motor, 51,
Road, 38.
Truck, 38.
Tubes
Manufacture of, 65.
Turpentine
Production of, 42.
Twigs, 84, 115.
Tyres
Manufacture of, 42, 65.

U

Uttar Pradesh, 1, 8, 9, 11, 12, 13, 14, 15, 21, 22, 24, 25, 27, 28, 31, 34, 35, 36, 46, 51, 52, 57, 59, 60, 61, 66, 74, 75, 83, 84, 85, 95, 96, 102, 103, 105, 111, 113, 114, 115, 116.
Uttar Pradesh
Central, 85, 86, 89, 90, 99, 100, 101.
Eastern, 56, 79, 84, 85, 86, 90, 99, 100, 101, 111, 112, 113, 115.
Northern hilly districts of, 84.
Southern, 79, 86, 90, 115.
Western, 19, 56, 75, 76, 79, 80, 81. 82, 85, 86, 88, 89, 93, 94, 97, 99, 102, 103, 107, 108, 115.

V

Vaids, 6, 15.
Valley
Brahmaputra, 112.
Vanaspati
Production of, 49.
Varnish, 42.
Vegetables
Canning and preservation, 48.
Vehicles
Animal drawn, 38, 39, 69.
Hand drawn, 38, 39, 69.
Motor, 38, 39, 60, 68, 75.
Unserviceable, 112.
Verandah
Households living in, 100.
Unenclosed, 95.
Villages
Antiquated, 112.
Clustered, 113.
Compact, 111.
Composite, 112.
Dispersed, 113.
Inhabited, 111.
Nucleated, 113.
Salient features of, 112.
Settled, 113.
Size of, 111.

W

Wagon, 36, 68.
Walls
Brick, 77.
C. I. Sheets, 81.
Grass, leaf, reed or bamboo, 77.
Material of, 1, 4, 5, 73.
Stone, 77, 80, 81, 82, 116.
Timber, 78.
Types of, 73.
War, 112.
Ward, 5, 103, 104.
Waste
Unculturable, 111.
Watches
Assembly and Repairs of, 39, 40.
Water
Flood, 111.
Potable, 111.
Rain, 115.
Wattle
Walls of, 111.
Weapons
Manufacture of, 66.
Weaving
Carpet, 45, 51.
Cotton, 63.
Silk, 45, 46.
Wool, 46, 51, 63.
West Bengal, 8, 9, 11, 12, 13, 14, 15, 21, 22, 24, 25, 27, 28, 31 34, 52, 58, 59, 60, 61, 74, 83, 84, 95, 102, 105, 114, 115.
Works
Printing, 44.
Servicing, 68.
Steel, 35.
Workshops
Census Houses used as, 33.
Government, 39.
Motor vehicle, 39.
Private, 39.
Workshop-*cum*-dwellings, 2, 6, 7, 9, 10, 12, 18, 21, 22, 23, 24, 25, 28, 29, 30, 31, 32, 33, 34, 95, 100.
Workshops and Factories, 1, 2, 4, 5, 6, 7, 8, 12, 18, 19, 33, 36, 38, 50, 51, 52, 53, 54, 55, 56, 57, 58, 59, 60, 61, 63, 64, 65, 66, 67, 68 69, 70, 71, 95.
Workshed, 6.
Worker
Detached, 33.
Factory, 34.
Forest, 113.
Industrial, 34.
Trade and Commerce, 20.
Working-Group
Dominant, 56, 57, 58, 59, 71.
Wood sawing, 43.
Worship
Places of, 15.
Temples of, 112.

Y

Yarn
Production of, 46.

Z

Zamindars, 113.
Zarda, 47.
Zinc, 73, 76, 82, 83, 87, 88, 90, 91, 92, 93.

LIST OF AGENTS FOR THE SALE OF GOVT. OF INDIA PUBLICATIONS
As on 31.12.1962.

AGRA.	
National Book House, Jeeni Mandi	(Reg.)
Wadhawa & Co., 45, Civil Lines	(Reg.)
Banwari Lal Jain, Publishers, Moti Katra	(Rest.)
AHMEDABAD	
Balgovind Kuber Dass & Co., Gandhi Road	(Reg.)
Chandra Kant Chimanlal Vora, Gandhi Road	(Reg.)
New Order Book Co., Ellis Bridge	(Reg.)
Mahajan Bros., Opp. Khadia Police Gate	(Rest.)
Sastu Kitab Ghar, Near Relief Talkies, Patthar Kuva, Relief Road	(Reg.)
AGARTALA	
Laxmi Bhandar Books & Scientific Sales	(Rest.)
AHMEDNAGAR	
V. T. Jorakar, Prop. Rama General Stores, Navi Path	(Rest.)
AJMER	
Book-Land, 663, Madar Gate	(Reg.)
Rajputana Book House, Station Road	(Reg.)
Law Book House, 271, Hathi Bhata	(Rest.)
Vijay Bros., Kutchery Road	(Rest.)
Krishna Bros., Kutchery Road	(Rest.)
ALIGARH	
Friends' Book House, Muslim University Market	(Reg.)
ALLAHABAD	
Supdt. Printing & Stationery, U. P.	
Kitabistan, 17-A, Kamla Nehru Road	(Reg.)
Law Book Co., Sardar Patel Marg, P. Box 4	(Reg.)
Ram Narain Lal Beni Madho, 2-A, Katra Road	(Reg.)
Universal Book Co., 20, M. G. Road	(Reg.)
The University Book Agency (of Lahore), Elgin Road	(Reg.)
Wadhwa & Co., 23, M. G. Marg	(Rest.)
Bharat Law House, 15, Mahatma Gandhi Marg	(Rest.)
Ram Narain Lal Beni Prashad, 2-A, Katra Road	(Rest.)
AMBALA	
English Book Depot, Ambala Cantt	(Reg.)
Seth Law House, 8719, Railway Road, Ambala Cantt	(Rest.)
AMRITSAR	
The Law Book Agency, G. T. Road, Putligarh	(Reg.)
S. Gupta, Agent, Govt. Publications, Near P. O. Majith Mandi	(Reg.)
Amar Nath & Sons, Near P. O. Majith Mandi	(Reg.)
ANAND	
Vijaya Stores, Station Road, Anand	(Rest.)
BANGALORE	
The Bangalore Legal Practitioner Co-operative Society Ltd., Bar Association Building	(Reg.)
S. S. Book Emporium 118, Mount Joy Road	(Reg.)

BANGALORE—*concld.*

The Bangalore Press, Lake View, Mysore Road, P. O. Box 507	(Reg.)
The Standard Book Depot, Avenue Road	(Reg.)
Vichara Sahitya Private Ltd., Balepet	(Reg.)
Makkala Pustaka Press, Balamandira, Ghandinagar	(Reg.)
Maruthi Book Depot, Avenue Road	(Rest.)
International Book House, P., Ltd., 4F, Mahatma Gandhi Road	(Reg.)
Navakaranataka Publications Private Ltd., Majestic Circle	(Rest.)

BAREILLY

Agarwal Brothers, Bara Bazar	(Reg.)

BARODA

Shri Chandrakant Mohan Lal Shah, Raopura	(Rest.)
Good Companions Booksellers, Publishers & Sub-Agent	(Rest.)

BEAWAR

The Secretary, S. D. College, Co-operative Stores Ltd.	(Rest.)

BHAGALPUR.

Paper Stationery Stores, D. N. Singh Road	(Reg.)

BHUBANESHWAR

Ekamra Vidyabhavan, Eastern Tower Room no. 3	(Rest.)

BHOPAL

Supdt., State Government Press	
Lyall Book Depot, Mohd. Din Bldg., Sultania Road	(Reg.)
Delite Books, Opp. Bhopal Talkies	(Rest.)

BELGHRIA

Granthlok, Antiquarian Booksellers & Publishers (24 Parganas), 5/1, Amlica Mukherjee Road	(Reg.)

BIJAPUR

Shri D. V. Deshpande, Recognised Law Booksellers, Pro. Vinod Book Depot., near Shiralshetti Chowk	(Rest.)

BIKANER

Bhandani Bros	(Rest.)

BILASPUR

Sharma Book Stall, Sadar Bazar	(Rest.)

BOMBAY

Supdt., Printing & Stationery, Queens Road	
Charles Lambert & Co., 101, Mahatma Gandhi Road	(Reg.)
Co-operators Book Depot, 5/32, Ahmed Sailor Bldg., Dadar	(Reg.)
Current Book House, Maruti Lane, Raghunath Dadaji St.	(Reg.)
Current Technical Literature Co., P. Ltd., India House, Ist Floor	(Reg.)
International Book House Ltd., 9, Ash Lane, M. G. Road	(Reg.)
Lakkani Book Depot, Girgaum	(Reg.)
Elpees Agencies, 24, Bhangwadi Kalbadevi	(Reg.)
P. P. H. Book Stall, 190-B, Khetwadi Main Road	(Reg.)
New Book Co., 188-190, Dr. Dadabhai Naoroji Road	(Reg.)
Popular Book Depot, Lamington Road	(Reg.)
Sunder Das Gian Chand, 601, Girgaum Road, Near Princess Street	(Reg.)
D. B. Taraporewala Sons & Co. (P),Ltd., 210. Dr. Dadabhai Naoroji Road	(Reg.)
Thacker & Co., Rampart Row	(Reg.)
N. M. Tripathi Private Ltd., Princess Street	(Reg.)
The Kothari Book Depot, King Edward Road	(Reg.)
P. H. Rama Krishna & Sons, 147, Rajaram Bhuvan, Shivaji Park Road, no. 5	(Rest.)

BOMBAY—*concld.*

C. Jamnadas & Co., Booksellers, 146-C, Princess Street	(Reg.)
Indo Nath & Co., 24, Bhangwadi, Kalbadevi Road	(Reg.)
Minerva Book Shop, Shop no. 1/80, N. Subhas Road	(Reg.)
Academic Book Co., Association Building, Girgaum Road	(Rest.)
Dominion Publishers, 23, Bell Building, Sir P. M. Road	(Rest.)
Dowamadeo & Co., 16, Naziria Building, Ballard Estate	(Rest.)

CALCUTTA

Chatterjee & Co., 3/1, Bacharam Chatterjee Lane	(Reg.)
Dass Gupta & Co./Ltd., 54/3, College Street	(Reg.)
Hindu Library, 69A, Bolaram De Street	(Reg.)
S. K. Lahiri & Co. Private Ltd., College Street	(Reg.)
M. C. Sarkar & Sons Private Ltd., 14, Bankim Chatterjee	(Reg.)
W. Newman & Co. Ltd., B, Old Court House Street	(Reg.)
Oxford Book & Stationery Co., 47, Park Street	(Reg.)
R. Chambray & Co. Ltd., Kent House, P. 33, Mission Road Extension	(Reg.)
S. C. Sarkar & Sons Private Ltd., I. C., College Square	(Reg.)
Thacker Spink & Co. (1933) P. Ltd., 3, Esplanade East	(Reg.)
Pirma K. L. Mukhopadhaya, 6/1A, Banchha Ram Akrar Lane	(Reg.)
K. K. Roy, P. Box no. 10210, Calcutta-19	(Rest.)
Sm. P. D. Upadhyay, 77, Muktaram Babu Street	(Rest.)
Universal Book Dist., 8/2, Hastings Street	(Rest.)
Modern Book Depot, 9, Chowringee Centre	(Reg.)
Soor & Co., 125, Canning Street	(Reg.)
S. Bhattacharjee, 49, Dharamtala Street	(Rest.)
Mukherjee Library, Sarba Khan Road	(Rest.)
Current Literature Co., 208, Mahatma Gandhi Road	(Rest.)
The Book Depository, 4/1, Madan Street (Ist Floor)	(Rest.)
Scientific Book Agency, Netaji Subhash Road.	(Rest.)
Reliance Trading Co., 46/A, Netaji Subhash Road	(Rest.)

CHAPRA

Alok Pustak Sadan	(Rest.)

CHANDIGARH

Supdt. Govt. Printing & Stationery, Punjab	
Jain Law Agency, Flat no. 8, Sector no. 22	(Reg.)
Rama News Agency, Booksellers, Sector no. 22	(Reg.)
Universal Book Store, Booth 25, Sector 22D	(Reg.)
English Book Shop, 34, Sector 22D	(Rest.)
Mehta Bros., 15-Z, Sector 22-B	(Rest.)
Tandan Book Depot, Shopping Centre, Sector 16	(Rest.)
Kailash Law Publishers, Sector 22-B	(Rest.)

CALICUT

Touring Book Stall	(Rest.)

CHHINDWARA.

The Verma Book Depot	(Rest.)

COCHIN

Saraswat Corporation Ltd. Palliarakav Road	(Reg.)

CUTTACK

Press Officer, Orissa Sectt	
Cuttack Law Times	(Reg.)
Prabhat K. Mahapatra Mangalabag, P.B. 35	(Reg.)
D.P. Sure Sons, Mangalabag	(Rest.)
Utkal Stores, Balu Bazar	(Rest.)

DEHRA DUN

Jugal Kishore & Co., Rajpura Road	(Reg.)
National News Agency, Paltan Bazar	(Reg.)
Bishan Singh and Mahendra Pal Singh, 318/Chukhuwala	(Reg.)

DELHI

J. M. Jaina & Brothers, Mori Gate	(Reg.)
Atma Ram & Sons, Kashmeri Gate	(Reg.)
Federal Law Book Depot, Kashmeri Gate	(Reg.)
Bahri Bros., 188, Lajpat Rai Market	(Reg.)
Bawa Harkishan Dass Bedi (Vijaya General Agencies), P.B. 2027, Delhi Ahata Kedara, Chamalian Road	(Reg.)
Book-Well, 4, Sant Narankari Colony, P. B. 1565, Delhi-9	(Reg.)
Imperial Publishing Co., 3, Faiz Bazar, Daryaganj	(Reg.)
Metropolitan Book Co., 1, Faiz Bazar, Delhi	(Reg.)
New Stationery House, Subzimandi	(Reg.)
Youngman & Co. Nai Sarak, Delhi-6	(Reg.)
Indian Army Book Depot, 3, Daryaganj	(Reg.)
All India Educational Supply Co., Sri Ram Buildings, Jawahar Nagar	(Rest.)
Dhanwant Medical & Law Book House, 1522, Lajpatrai Market	(Rest.)
University Book House, 15, U. B. Bangalore Road, Jawahar Nagar	(Reg.)
Govt. Book Agency, 2646, Balimaran	(Rest.)
Summer Brothers, P. O. Birla Lines	(Rest.)
Universal Book & Stationery Co., 16, Netaji Subhash Marg	(Reg.)
B. Nath & Bros., 3808, Charkhawalan (Chowri Bazar)	(Rest.)
Rajkamal Prakashan P. Ltd., 8, Faiz Bazar	(Reg.)
Universal Book Traders, 80, Gokhla Market	(Reg.)
Tech. & Commercial Book Coy., 75, Gokhla Market	(Rest.)
Saini Law Publishing Co., 1416, Chabiganj, Kashmeri Gate	(Rest.)
G. M. Ahuja, Booksellers & Stationers, 309, Nehra Bazar	(Rest.)
Sat Narain & Sons, 3141, Mohs. Ali Bazar, Mori Gate	(Reg.)
Kitab Mahal (Wholesale Div.) P. Ltd., 28, Faiz Bazar	(Rest.)
Hindu Sahitya Sansar, Nai Sarak	(Rest.)
Munshi Ram Manohar Lal, Oriental Booksellers & Publishers, P. B. 1165, Nai Sarak	(Rest.)
K. L. Seth, Suppliers of Law, Commercial & Tech. Books, Shanti Nagar, Ganeshpura	(Rest.)

DHANBAD

Ismag Co-operative Stores Ltd., P. O. Indian School of Mines	(Reg.)
New Sketch Press, Post Box. 26	(Rest.)

DHARWAR

Rameshraya Book Depot, Subhas Road	(Rest.)

ERNAKULAM

Pai & Co., Cloth Bazar Road	(Rest.)

FEROZEPORE

English Book Depot, 78, Jhoke Road	(Reg.

GAYA

Sahitya Sadan, Gautam Budha Marg	(Reg.)

GOA

Jairam Sagoon Dhoud, Booksellers, Panjim	(Rest.)

GUNTUR

Book Lovers Private Ltd., Kadiguda, Chowrasta	(Reg.)

GORAKHPUR	
Vishwa Vidyalaya Prakashan, Nakhes Road	(Rest.)
GAUHATI	
Mokshada Pustakalaya, Gauhati, Assam	(Reg.)
GWALIOR	
Supdt. Printing & Stationery, M.B	
Loyal Book Depot, Patankar Bazar, Lashkar	(Reg.)
M. C. Daftari, Prop. M.B. Jain & Bros., Booksellers, Sarafa, Lashkar	(Rest.)
GHAZIBAD	
Jayana Book Agency	(Rest.)
HYDERABAD	
Director, Govt. Press	
The Swaraj Book Depot, Lakdikapul	(Reg.)
Book Lovers Private Ltd.	(Rest.)
Labour Law Publications, 873, Sultan Bazar	(Rest.)
HUBLI	
Pervaje's Book House, Koppikar Road	(Reg)
INDORE	
Wadhwa & Co., 56, M. G. Road	(Reg.)
Swarup Brothers, Khajuri Bazar	(Rest.)
Madhya Pradesh Book Centre, 41, Ahilaya Pura	(Rest.)
Modern Book House, Shiv Vilas Palace	(Rest.)
Navyug Sahitya Sadan, Publishers & Booksellers, 17, Khajuri Bazar	(Rest.)
IMPHAL	
Tikendra & Sons, Booksellers	(Rest.)
JAIPUR CITY	
Govt. Printing and Stationery Department, Rajasthan	
Bharat Law House, Booksellers & Publishers, Opp. Prem Prakash Cinema	(Reg.)
Garg Book Co., Tripolia Bazar	(Reg.)
Vani Mandir, Swami Mansingh Highway	(Reg.)
Kalyan Mal & Sons, Tripolin Bazar	(Rest.)
Popular Book Depot., Chouri Rasta	(Reg.)
Krishna Book Depot, Chaura Rasta	(Rest.)
Dominion Law Depot, Shah Building, P.B. no. 23	(Rest.)
JAWALAPUR	
Sahyog Book Depot	(Rest.)
JAMSHEDPUR	
Amar Kitab Ghar, Diagonal Road, P. B. 78	(Reg.)
Gupta Stores, Dhatkidih	(Reg.)
Sanyal Bros., Booksellers & News Agents, Bistapur Market	(Rest.)
JAMNAGAR	
Swedeshi Vastu Bhandar	(Reg.)
JODHPUR	
Dwarka Das Rathi, Wholesale Books and News Agents	(Reg.)
Kitab-Ghar, Sojati Gate	(Reg.)
Choppra Brothers, Tripolia Bazar	(Reg.)
JUBALPUR	
Modern Book House, 286, Jawaharganj	(Reg.)

JULLUNDUR CITY	
Hazooria Bros. Mai Hiran Gate	(Rest.)
Jain General House, Bazar Bansanwala	(Reg.)
University Publishers, Railway Road	(Rest.)
KANPUR	
Advani & Co., P. Box 100, The Mall	(Reg.)
Sahitya Niketan, Sharadhanand Park	(Reg.)
The Universal Book Stall, The Mall, Kanpur	(Reg.)
Raj Corporation, Raj House, P. B. 200, Chowk	(Rest.)
KARUR	
Shri V. Nagaraja Rao, 26, Srinivasapuram	(Rest.)
KOLHAPUR	
Maharashtra Granth Bhandar, Mahadwar Road	(Rest.)
KODARMA	
The Bhagwati Press, P. O. Jhumritelaiya, Dt. Hazaribagh	(Reg.)
KUMTA	
S. V. Kamat, Booksellers & Stationers (N. Kanara)	(Reg.)
LUCKNOW	
Soochna Sahitya Depot (State Book Depot)	
Balkrishna Book Co. Ltd., Hazratganj	(Reg.)
British Book Depot, 84, Hazratganj	(Reg.)
Ram Advani Hazratganj, P. B. 154	(Reg.)
Universal Publishers (P) Ltd., Hazratganj	(Reg.)
Eastern Book Co., Lalbagh Road	(Reg.)
Civil & Military Educational Stores, 106/B, Sadar Bazar	(Rest.)
Acqurium Supply Co., 213, Faizabad Road	(Rest.)
Law Book Mart, Amin-Ud-Daula Park	(Rest.)
LUDHIANA (E. P.)	
Lyall Book Depot, Chaura Bazar	(Reg.)
Mohindra Brothers, Katcheri Road	(Rest.)
Nanda Stationery Bhandar, Pustak Bazar	(Rest.)
The Pharmacy News, Pindi Street	(Rest.)
MADURAI	
Oriental Book House, 258, West Masi Street	(Reg.)
Vivekananda Press, 48, West Masi Street	(Reg.)
MATHURA	
Rath & Co., Tilohi Building, Bengali Ghat	(Rest.)
MADRAS	
Supdt. Govt. Press, Mount Road	
Account Test Institute, P.O. 760 Emgore	(Reg.)
C. Subbiah Chetty & Co., Triplicane, Madras-5	(Reg.)
K. Krishnamurty, Post Box 384	(Reg.)
Presidency Book Supplies, 8, Pyerafts Road, Triplicane	(Reg.)
P. Vardhachary & Co., 8, Linghi Chetty Street	(Reg.)
Palani Prachuram, 3, Tycrofts Road, Triplicane	(Reg.)
South India Traders, Exporters, Importers, Agents, and Govt. Booksellers, Rapapettah	(Regular)
NCBH Private Ltd., 199, Mount Road	(Rest.)
V. Sadanand, The Personal Bookshop, 10, Congress Building, 111, Mount Road	(Rest.)

MANDYA	
K. N. Narimhe Gowda & Sons, Sugar Town	(Rest.)
MANGALORE	
U. R. Shenoye Sons, Car Street, P. Box 128	(Reg.)
MANJESHWAR	
Mukenda Krishna Nayak	(Rest.)
MEERUT	
Hind Chitra Press, West Kutchary Road	(Reg.)
Prakash Educational Stores, Subhas Bazar	(Reg.)
Loyal Book Depot, Chhippi Tank	(Reg.)
Bharat Educational Stores, Chhippi Tank	(Rest.)
Universal Book Depot, Booksellers & News Agents	(Rest.)
MONGHYR	
Anusandhan, Minerva Press Building	(Rest.)
MUSSOURI	
Cambridge Book Depot, The Mall	(Rest.)
Hind Traders	(Rest.)
MUZAFFARNAGAR	
Mittal & Co. 85-C,, New Mandi	(Rest.)
B. S. Jain & Co., 71, Abupura	(Rest.)
MUZAFFARPUR	
Scientific & Educational Supply Syndicate	(Reg.)
Legal Corner Tikmanis' House, Amgola Road	(Rest.)
MYSORE	
H. Venkataramiah & Sons, New Statue Circle	(Reg.)
Peoples Book House, Opp. Jagan Mohan Palace	(Reg.)
Jeevana Pustakalya, 1254/1, Krishnamurthipuram	(Rest.)
News Paper House, Lansdowne Building	(Rest.)
NAGPUR	
Supdt. Govt. Press & Book Depot	
Western Book Depot, Residency Road	(Reg.)
The Asstt. Secretary, Mineral Industry Association Mineral House	(Rest.)
NANDID	
R. S. Desay, Station Road	(Rest.)
NANDED	
Book Centre, College Law General Books, Station Road	(Rest.)
Hindustan General Stores, Paper & Stationery Merchants, P.B. no. 51	(Rest.)
NEW DELHI	
Amrit Book Co., Connaught Circus	(Reg.)
Bhawani & Sons, 8F, Connaught Place	(Reg.)
Central News Agency, 23/90, Connaught Circus	(Reg.)
Empire Book Depot, 278 Aliganj	(Reg.)
English Book Stores, 7-L, Connaught Circus, P. O. B. 328	(Reg.)
Faqir Chand & Sons, 15-A, Khan Market, New Delhi-1	(Reg.)
Jain Book Agency, C-9, Prem House, Connaught Place	(Reg.)
Oxford Book & Stationery Co., Scindia House	(Reg.)
Ram Krishna & Sons (of Lahore) 16/B, Connaught Place	(Reg.)
Sikh Publishing House, 7-C, Connaught Place	(Reg.)
Suneja Book Centre, 24/90, Connaught Circus	(Reg.)

NEW DELHI—*concld.*

United Book Agency, 31, Municipal Market, Connaught Circus	(Reg.)
Jayana Book Depot, Chhaparwala Kuan, Karol Bagh	(Reg.)
Navayug Traders, Desh Bandhu Gupta Road, Dev Nagar	(Reg.)
Saraswati Book Depot, 15, Lady Harding Road	(Reg.)
The Secretary, Indian Met. Society, Lodi Road	(Rest.)
New Book Depot Latest Books, Periodicals Sty. & Novelles, P. B. 96, Connaught Place	(Reg.)
Mehra Bothers, 50-G, Kalkaji, New Delhi-19	(Reg.)
Luxmi Book Stores, 42, Janpath Street	(Rest.)
Hindi Book House, 82, Janpath	(Rest.)
Peoples Publishing House (P) Ltd., Rani Jhansi Road	(Reg.)
R. K. Publishers, 23, Beadon Pura, Karol Bagh	(Rest.)
Sharma Bros, 17, New Market, Moti Nagar	(Reg.)
Aapki Dukan, 5/5777, Dev Nagar	(Rest.)
Sarvodaya Service, 66A-1, Rohtak Road, P. B. 2521	(Rest.)
H. Chandson, P. B. No. 3034	(Rest.)
The Secretary, Federation of Association of Small Industry of India, 23-B/2, Rohtak Road	(Rest.)
Standard, Booksellers & Stationers, Palam Enclave	(Rest.)
Lakshmi Book Depot, 57, Regarpura	(Rest.)

PATHANKOT

The Krishna Book Depot, Main Bazar	(Rest.)

PATIALA

Supdt. Bhupendra State Press	
Jain & Co., 17, Shah Nashin Bazar	(Reg.)

PATNA

Supdt., Govt. Printing (Bihar)	
J. N. P. Aggarwal & Co., Padri Ki Haveli, Raghu Nath Bhawan	(Reg.)
Luxmi Trading Co. Padri Ki Haveli	(Reg.)
Moti Lal Banarsi Dass, Bankipore	(Rest.)
Bengal Law House, Chowhatta	(Rest.)

PITHORGARH

Maniram Punetha & Sons	(Rest.)

POONA

Deccan Book Stall, Deccan Gymkhana	(Reg.)
Imperial Book Depot., 266, M. G. Road	(Reg.)
International Book Service, Deccan Gymkhana	(Reg.)
Raka Book Agency, Opp. Natu's Chawl Near Appa Balwant Chowke, Poona-2	(Reg.)
Uitility Book Depot., 1339, Shivaji Nagar	(Rest.)

PUDUKKOTTAI

Shri P. N. Swaminathan Sivam & Co., East Main Road	(Rest.)

RAJKOT

Mohan Lal Doccabhai Shah, Booksellers and sub-Agents	(Reg.)

RANCHI

Crown Book Depot, Upper Bazar	(Reg.)
Pustak Mahal, Upper Bazar	(Rest.)

ROURKELA

The Rourkela Review	(Rest.)

REWA

Supdt. Govt. State Emporium, U. P	

SAHARANPUR	
Chandra Bharata Pustak Bhandar, Court Road	(Rest.)
SECENDERABAD.	
Hindustan Diary Publishers, Market Street	(Reg.)
SILCHAR.	
Shri Nishitto Sen Nazirpatti	(Rest.)
SINNAR	
Shri N. N. Jakhadi, Agent, Times of India, Sinnar (Nasik)	(Rest.)
SHILLONG	
The Officer-in-charge, Assam Govt. B. D. Chapla Bookstall, P. B. No. 1	(Rest.)
SONEPAT	
United Book Agency	(Reg.)
SIMLA	
Supdt. Himachal Pradesh Govt.	(Reg.)
Minerva Book Shop, The Mall	(Reg.)
The New Book Depot, 79, The Mall	(Reg.)
SRINAGAR	
The Kashmir Bookshop, Residency Road	(Reg.)
SURAT	
Shri Gajanan Pustakalaya, Tower Road	(Reg.)
TUTICORIN	
Shri K. Thiagarajan, 18-C, French Chapal Road	(Rest.)
TRICHINOPOLY	
Kalpana Publishers, Wosiur	(Reg.)
S. Krishnaswami & Co., 35, Subhash Chandra Bose Road	(Reg.)
Palamiappa Bros	(Rest.)
TRIVANDRUM	
International Book Depot, Main Road	(Reg.)
Reddear Press & Book Depot, P. B. No. 4	(Rest.)
UDAIPUR	
Jagdish & Co., Inside Surajapole	(Rest.)
UJJAIN	
Manak Chand Book Depot, Sati Gate	(Rest.)
VARANASI	
Students Friends & Co., Lanka	(Rest.)
Chowkhamba Sanskrit Series Office, Gopal Mandir Road, P. B. 8	(Reg.)
Kohinoor Stores, University Road, Lanka	(Reg.)
VIZIANAGRAM	
Sarda & Co.	(Rest.)
VIJAYAWADA	
The Book & Review Centre, Eluru Road, Governpet	(Rest.)
VEZEGAPATAM	
Gupta Brothers, Vizia Building	(Reg.)
Book Centre, 11/97, Main Road	(Reg.)
VELLORE.	
A. Venkatasubhan, Law Booksellers	(Reg.)
WARDHA	
Swarajya Bhandar, Bhorji Market	(Reg.)

Govt. of India Kitab Mahal, Janpath, Opp. India Coffee House, New Delhi
Govt. of India Book Depot, 8, Hastings Street, Calcutta
High Commissioner for India in London, India House, London, W. C. 2

For Local Sales.

LIST OF AGENTS FOR THE SALE OF GOVT. OF INDIA PUBLICATIONS
As on 31-12-62

(Railway Bookstall holders)

S/S. A. H. Wheeler & Co., 15, Elgin Road, Allahabad.
Gahlot Bros. K. E. M. Road, Bikaner.
Higginbothams & Co., Ltd., Mount Road, Madras.
M. Gulab Singh & Sons, Private Ltd., Mathura Road, New Delhi.

(Foreign)

S/S Education Enterprise Private Ltd., Kathumandu (Nepal).
S/S Aktie bologat, C. E. Fritzes Kungl, Hovobokhandel, Fredsgation-2, Box 1656, Stockholm-16 (Sweden)

LIST OF AGENTS FOR THE SALE OF GOVT. OF INDIA PUBLICATIONS

As on 31-12-62.

(O.N S & R BASIS)

The Head Clerk, Govt. Book Depot, Ahmedabad.

The Asstt. Director, Extension Centre, Kapileshwar Road, Belgaum.

The Employment Officer, Employment Exchange, Dhar.

The Asstt. Director, Footwear Extension Centre, Polo Ground no. 1 Jodhpur.

The O. I/c. Extension Centre, Club Road, Muzaffarpur.

The Director, Indian Bureau of Mines, Govt. of India, Ministry of Steel, Mines & Fuel, Nagpur.

The Asstt. Director, Industrial Extension Centre, Nadiad (Gujarat).

The Head Clerk, Photozincographic Press, 5 Finance Road, Poona.

Govt. Printing & Stationery, Rajkot.

The O. I/c. Extension Centre, Industrial Estate, Kokar, Ranchi.

The Director, S. I. S. I. Industrial Extension Centre, Udhna-Surat.

The Registrar of Companies, Narayani Building, 2-Erabourne Road, Calcutta-1.

The Registrar of Companies, Kerala, 70 Feet Road, Ernakulam.

The Registrar of Companies, H. No. 3-5-83, Hyderguda, Hyderabad.

Registrar of Copanies, Assam, Mainpur and Tripura, Shillong.

Registrar of Companies, Sunlight Insurance Building, Ajmeri Gate Extension, New Delhi.

The Registrar of Companies, Punjab and Himachal Pradesh, Link Road, Jullundur City.

Registrar of Companies, Bihar Jamal Road, Patna-1.

Registrar of Companies, Raj & Ajmer; Shri Kumta Prasad House, 1st Floor, 'C' Scheme, Ashok Marg, Jaipur.

The Registrar of Companies, Andhra Bank Buildings, 6 Linghi Chetty Street, P. B. 1530, Madras.

The Registrar of Companies, Mahatma Gandhi Road, West Cott. Bldg., P. B. 334, Kanpur.

The Registrar of Companies, Everest, 100 Marine Drive, Bombay.

The Registrar of Companies, 162 Brigade Road, Bangalore.

The Registrar of Companies, Gwalior.

Asstt. Director, Extension Centre, Bhuli Road, Dhanbad.

Registrar of Companies, Orissa, Cuttack Gandhi, Cuttack.

The Registrar of Companies, Gujarat State, Gujarat Samachar Building, Ahmedabad.

Publication Division, Sales Depot, North Block, New Delhi.

The Development Commissioner, Small Scale Industries, New Delhi.

The O. I./c. University Employment Bureau, Lucknow.

O. I/c. S. I. S. I., Extension Centre, Malda.

O. I/c. ,, ,, Habra, Tabaluria, 24 Parganas.

O. I/c. S. I. S. I., Model Carpentry Workshop, Piyah Nagar, P. O. Burnipur.

O. I/c. S. I. S. I. Chrontanning Extension Centre, Tangra, 33 North Topsia Road, Calcutta-46.

O. I/c. S. I. S. I., Extension Centre (Footwear), Calcutta.

Asstt. Director, Extension Centre, Hyderabad.

Asstt. Director, Extension Centre, Krishna Distt. (A. P.).

Employment Officer, Employment Exchange, Jhabua.

Dy. Director Incharge, S. I. S. I., C/o Chief Civil Admn., Goa, Panjim.

The Registrar of Trade Unions, Kanpur.

The Employment Officer, Employment Exchange, Gopal Bhavan.