PRG. 170 A (N) (Ordy.)
885



CENSUS OF INDIA 1961

VOLUME XIV

RAJASTHAN

PART V-A
SPECIAL TABLES
FOR
SCHEDULED CASTES & SCHEDULED TRIBES

C. S. GUPTA
OF THE INDIAN ADMINISTRATIVE SERVICE
Superintendent of Census Operations, Rajasthan.

Printed by Mafatlal Z. Gandhi at The Nayan Printing Press,
Ahmedabad-1.

PREFACE

The series of tables presented in this part have been built up for the first time and will be found very useful for the formulation of schemes for the welfare of our various scheduled castes and scheduled tribes.

I thank Dr. U. B. Mathur, Deputy Superintendent of Census Operations, Rajasthan who assisted me in the preparation of this volume. I am grateful to Shri Asok Mitra, Registrar General, India, his deputy Shri D. Natarajan and the Central Tabulation Officer Shri K. D. Ballal for their guidance in this work. I also thank Shri Mafatlal Z. Gandhi of the Nayan Printing Press, Ahmedabad for printing this part very expeditiously.

Chandra-Alok,
Bapunagar, Jaipur
26th January, 1965.

C. S. GUPTA
Superintendent,
Census Operations, Rajasthan.

MEMBERS OF THE STAFF ASSOCIATED WITH THIS WORK

H. L. Misra	Tabulation Officer
S. C. Garg	Tabulation Officer
R. N. Raizadey	Tabulation Officer
M. M. Mittal	Tabulation Assistant
M. L. Kumawat	Draftsman
D. L. Verma	Asstt. Draftsman

Printing

S. R. Luhadia	Tabulation Officer
J. P. Sharma	Printing Inspector
M. M. Goyal	Proof Reader

PART V-A

SPECIAL TABLES
FOR
SCHEDULED CASTES & SCHEDULED TRIBES

1961 CENSUS PUBLICATIONS
for
RAJASTHAN STATE

The Rajasthan 1961 Census Publications, which will have volume No. XIV in All India Census Series, will be published in the following parts:—

PART I-A	General Report
PART I-B	Subsidiary Tables
PART II-A	General Population Tables (A-Series) and Primary Census Abstract
PART II-B(i)	Economic Tables (B-Series, Tables I-IV)
PART II-B(ii)	Economic Tables (B-Series, Tables V-IX)
PART II-C(i)	Cultural Tables (C-Series)
PART II-C(ii)...	Migration Tables (D-Series)
PART III	Household Economic Tables (B-Series, Tables X-XVII)
PART IV-A	Report on Housing and Establishments
PART IV-B	Housing & Establishment Tables (E-Series)
PART V-A	Tables on Scheduled Castes and Scheduled Tribes (The Present Volume)
PART V-B	Ethnographic notes on Scheduled Castes/Scheduled Tribes
PART VI-A to F	Survey of Selected Villages
PART VII-A	Survey of Selected Crafts
PART VII-B	Notes on Selected Fairs & Festivals
PART VIII-A	*Census Administration Report (Enumeration)
PART VIII-B	*Census Administration Report (Tabulation)
PART IX-A & B	Census Atlas

A separate District Census Handbook prepared by this office will be issued by the Government of Rajasthan for each of the 26 districts.

* Not for sale

CONTENTS

		Page
PREFACE		
INTRODUCTION	... ...	ix
TABLE SCT-I	INDUSTRIAL CLASSIFICATION OF PERSONS AT WORK AND NON WORKERS BY SEX	1
PART-A	(For Scheduled Castes)	4
PART-B	(For Scheduled Tribes)	116
TABLE SCT-II	AGE AND MARITAL STATUS	141
PART-A	(For Scheduled Castes)	144
PART-B	(For Scheduled Tribes)	274
TABLE SCT-III	EDUCATION	299
PART-A(i)	(For Scheduled Castes in urban areas only)	302
PART-A(ii)	(For Scheduled Tribes in urban areas only)	328
PART-B(i)	(For Scheduled Castes in rural areas only)	334
PART-B(ii)	(For Scheduled Tribes in rural areas only)	353
TABLE SCT-IV	RELIGION	357
PART-A	(For Scheduled Castes)	360
PART-B	(For Scheduled Tribes)	394
TABLE SCT-V	SAMPLE HOUSEHOLDS ENGAGED IN CULTIVATION CLASSIFIED BY INTEREST IN LAND AND SIZE OF LAND CULTIVATED IN RURAL AREAS ONLY	405
PART-A	(For members of Scheduled Castes)	408
PART-B	(For members of Scheduled Tribes)	412
TABLE SC-I	PERSONS NOT AT WORK CLASSIFIED BY SEX, TYPE OF ACTIVITY AND EDUCATIONAL LEVELS FOR SCHEDULED CASTES	417
TABLE ST-I	MOTHER TONGUE AND BI-LINGUALISM FOR SCHEDULED TRIBES	435
TABLE ST-II	PERSONS NOT AT WORK CLASSIFIED BY SEX AND TYPE OF ACTIVITY FOR SCHEDULED TRIBES	465
ANNEXURE	LIST OF SCHEDULED CASTES AND SCHEDULED TRIBES IN RAJASTHAN	473
MAPS		Before Page
	ADMINISTRATIVE UNITS	ix
	DISPERSAL OF SCHEDULED CASTE POPULATION	xiii
	DISPERSAL OF SCHEDULED TRIBE POPULATION	xiii

RAJASTHAN

ADMINISTRATIVE UNITS

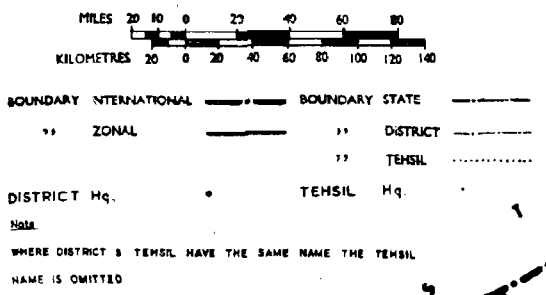

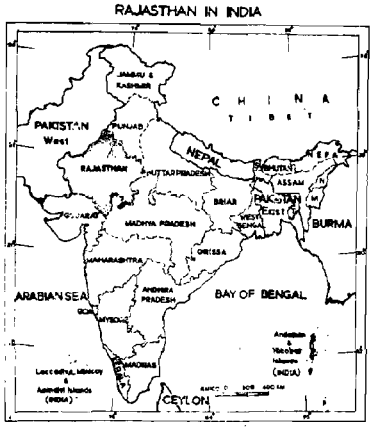

CENSUS 1961

70°E 74°E 78°E

N 30° N 26° N 22°

INTRODUCTION

According to the Scheduled Castes and Scheduled Tribes Lists (Modifications) Order, 1956 issued by the President of India 55 communities were treated as Scheduled Castes throughout Rajasthan, except Ajmer district, Abu Road taluka of Sirohi district and Sunel Tappa of Jhalawar district. In Ajmer district 38 communities were included in the Scheduled Castes, while Abu Road taluka had 24 and Sunel Tappa 25. Six communities were classed as Scheduled Tribes throughout the State except Ajmer district, Abu Road taluka of Sirohi district and Sunel Tappa of Jhalawar district. Only 2 communities were classified as Scheduled Tribes in Ajmer district, as many as 19 in Abu Road taluka of Sirohi district and 3 in Sunel Tappa of Jhalawar district. A list of the communities included in the Scheduled Castes/Tribes is given as Annexure elsewhere in this volume.

2. It will be observed that in this list there is only one caste 'Pasi' that is scheduled for the entire State. Apart from this caste, which is common throughout the State, a set of 37 different castes are scheduled throughout the State except Ajmer district, Abu Road taluka of Sirohi district and Sunel Tappa of Jhalawar district, while Ajmer district has another set of 17, Abu Road taluka of 23 and Sunel Tappa of 15. A list of castes scheduled in these regions is given below:—

Scheduled Castes throughout the State except Ajmer district, Abu Road taluka of Sirohi district and Sunel Tappa of Jhalawar district.

1. Adi Dharmi
2. Badi
3. Bairwa or Berwa
4. Bajgar
5. Bansphor
6. Bargi, Vargi or Birgi
7. Bawaria
8. Bedia or Beria
9. Bhand
10. Bola
11. Chamar, Bhambhi, Jatav, Jatia, Mochi, Raidass, Raigar or Ramdasia
12. Chandal
13. Chura
14. Dhankia
15. Dheda
16. Dome
17. Gandia
18. Garancha Mehtar or Gancha
19. Garo, Garura or Gurda
20. Gavaria
21. Godhi
22. Jingar
23. Kamad or Kamadia
24. Kapadia Sansi
25. Kooch Band
26. Kunjar
27. Madari or Bazigar
28. Majhabi
29. Megh or Meghwal
30. Mehar
31. Mehtar
32. Nut
33. Salvi
34. Santia
35. Singiwala
36. Thori or Nayak
37. Valmiki

Scheduled Castes only in Ajmer district.

1. Bambhi
2. Bansphod
3. Baori
4. Bargi
5. Chamar, Jatava, Jatia, Mochi or Raigar
6. Dhanak
7. Dhobi
8. Dholi
9. Gancha
10. Garoda
11. Koli
12. Kuchband
13. Kabirpanthi
14. Bazigar
15. Nat
16. Satia
17. Thori

Scheduled Castes only in Abu Road taluka of Sirohi district.

1. Agar
2. Bakad or Bant
3. Bhambi, Bhambhi, Asadaru, Asodi, Chamadia, Chamar, Chambhar, Chamgar, Haralayya, Harali, Khalpa, Machigar, Mochigar, Madar, Madig, Telegu Mochi, Kamati Mochi, Ranigar, Rohidas, Rohit or Samgar
4. Bhangi, Mehtar, Olgana, Rukhi, Malkana, Halalkhor, Lalbegi, Balmiki, Korar or Zadmalli
5. Chalvadi or Channayya
6. Chenna Dasar or Holaya Dasar
7. Dhor, Kakkayya or Kankayya
8. Garoda or Garo
9. Halleer
10. Halsar, Haslar, Hulasvar or Halasvar
11. Holar or Valhar
12. Holaya or Holer
13. Lingader
14. Mahar, Taral or Dhegu Megu

15 Mahyavanshi, Dhed, Vankar or Maru Vankar
16 Mang, Matang or Minimadig
17 Mang-Garudi
18 Meghval or Menghvar
19 Mukri
20 Nadia or Hadi
21 Shenva, Chenva, Sedma or Ravat
22 Tirgar or Tirbanda
23 Turi

Scheduled Castes only in Sunel Tappa of Jhalawar district.

1 Bagri or Bagdi
2 Banchada
3 Barahar or Basod
4 Bargunda
5 Bedia
6 Bhangi or Mehtar
7 Bhanumati
8 Chamar, Bairwa, Bhambi, Jatav, Mochi or Raigar
9 Chidar
10 Dhanuk
11 Kotwal
12 Mang or Mang Garodi
13 Nat, Kalbelia or Sapera
14 Pardhi
15 Zamral

3. It will further be observed that some Scheduled Castes are common to some areas. While four Scheduled Castes (Balai, Kanjar, Khatik and Sansi) are common throughout the State except Abu Road taluka of Sirohi district, 12 Scheduled Castes as given below are common throughout the State except Abu Road taluka of Sirohi district and Sunel Tappa of Jhalawar district.

1 Aheri
2 Bagri
3 Bhangi
4 Bidakia
5 Dabgar
6 Kalbelia
7 Khangar
8 Koria
9 Rawal
10 Sarbhangi
11 Sargara
12 Tirgar

4. There is only one Caste namely Koli or Kori that is common throughout the State except Ajmer district and Abu Road taluka of Sirohi district. It may be noted that there are four Scheduled Castes, namely Dhed, Dom, Meghwal and Mahar, which are common in Ajmer district and Sunel Tappa of Jhalawar district.

5. It has already been stated that none of the tribes are Scheduled throughout the State. It will, however, be observed that Bhil and Bhil Mina are Scheduled throughout the State except Abu Road taluka of Sirohi district and Sunel Tappa of Jhalawar district.

6. It will be observed that a large number of communities scheduled in the areas of Abu Road taluka of Sirohi district and Sunel Tappa of Jhalawar district are not actually found in these regions. This has happened because the lists of Scheduled Castes/Tribes of the districts (Banaskantha district of former Bombay State and Mandsaur district of the former Madhya Bharat State) to which these regions were previously attached, were made applicable in their case without determining which of the Castes/Tribes were actually found in these parts.

7. It will also be observed that a few castes have been spelt differently in the Presidential Order for various regions. The following is a list of such variations in spellings:—

Different spellings of certain Scheduled Castes adopted in various areas.

	Rajasthan (excluding Ajmer district, Abu Road taluka and Sunel Tappa)	Ajmer district
	1	2
1	Bansphor	Bansphod
2	Dheda	Dhed
3	Dome	Dom
4	Kooch Band	Kuch Band
5	Mehar	Mahar
6	Nut	Nat
7	Santia	Satia

It appears that the castes which have been spelt differently are only variations in spellings and they are in fact not different. This, however, will be more clear after the ethnographic studies now being made by this organisation are completed.

8. It will further be observed that some sort of groupings of castes have been made in the Presidential Order for various regions. Some of the castes in the groups in one region, however, seem to be similar to those appearing either individually or in groups in other regions. Examples of such cases of groupings are given below :—

	Throughout the State except Ajmer district, Abu Road taluka and Sunel Tappa	Ajmer district
	1	2
1	Chamar, Bhambhi, Jatav, Jatia, Mochi, Raidass, Raigar or Ramdasia	(i) Bambhi (ii) Chamar, Jatava, Jatia, Mochi or Raigar
2	Garancha Mehtar or Gancha	Gancha
3	Garo, Garura or Gurda	Garoda
4	Koli or Kori	Koli
5	Madari or Bazigar	Bazigar
6	Megh or Meghwal	Meghwal
7	Thori or Nayak	Thori

9. The following table shows the population of Scheduled Castes and Scheduled Tribes in the State and the various districts :-

State/District	Population	
	Scheduled Caste	Scheduled Tribe
1	2	3
RAJASTHAN	**3,359,640**	**2,309,447**
Ganganagar	297,368	2,208
Bikaner	65,982	1,034
Churu	119,144	3,262
Jhunjhunu	99,146	11,495
Alwar	194,028	88,454
Bharatpur	245,672	32,627
Sawai Madhopur	210,948	209,931
Jaipur	323,493	218,569
Sikar	114,947	20,569
Ajmer	175,029	15,507
Tonk	105,754	57,699
Jaisalmer	18,939	4,566
Jodhpur	125,314	18,328
Nagaur	163,169	2,879
Pali	144,150	38,218
Barmer	90,215	34,883
Jalor	90,650	44,128
Sirohi	67,113	74,087
Bhilwara	140,157	81,226
Udaipur	127,461	441,710
Chitorgarh	101,955	129,645
Dungarpur	18,680	244,782
Banswara	21,700	297,601
Bundi	61,835	59,973
Kota	153,746	124,554
Jhalawar	83,045	51,512

10. It will be observed that district Jaipur has the largest number of the Scheduled Caste population while Udaipur district has the largest population of the Scheduled Tribes.

11. Amongst the various communities which constitute the Scheduled Castes of the State, the group of Chamars is the most predominant. 43% of the Scheduled Castes population of the State belongs to this group. The following table gives the percentage distribution of this community in the districts where they are in appreciable numbers :-

Bharatpur	12.0
Sawai Madhopur	10.2
Jaipur	8.9
Alwar	8.2
Kota	5.4
Jhunjhunu	4.4
Tonk	4.4
Pali	4.1
Bhilwara	3.9
Others	38.5
Total	100.0

12. Megh or Meghwal and Balai are the other two important Scheduled Castes, each contributing about 9% to the Scheduled Caste population of the State. The percentage distribution of these two castes is indicated in the table below :-

Megh or Meghwal		Balai	
Barmer	17.9	Jaipur	22.2
Ganganagar	12.9	Sikar	16.4
Jodhpur	12.6	Bhilwara	12.0
Bikaner	11.4	Udaipur	10.3
Churu	7.9	Nagaur	5.9
Pali	6.8	Chitorgarh	5.9
Udaipur	6.8	Kota	5.4
Sirohi	6.5	Bundi	4.0
Nagaur	5.0	Ajmer	3.9
Jaisalmer	4.4	Alwar	3.2
Others	7.8	Others	10.8
Total	100.0	Total	100.0

13. Minas and the Bhils constitute the bulk of the Scheduled Tribes population of the State and share 50 and 39 percent between them respectively.

14. Minas are mostly concentrated in the districts of Jaipur, Sawai Madhopur and Udaipur. The following table shows their percentage distribution in districts where they are found in sizeable number :-

Jaipur	18.4
Sawai Madhopur	17.7
Udaipur	15.0
Alwar	7.4
Chitorgarh	7.2
Kota	6.8
Bundi	4.3
Tonk	4.2
Dungarpur	4.0
Bhilwara	2.9
Others	12.1
Total	100.0

15. Bhils are concentrated mostly in the districts of Udaipur, Banswara and Dungarpur. Table below shows their percentage distribution in those districts where they are found in appreciable numbers :-

Udaipur	25.4
Banswara	22.4
Dungarpur	20 0
Bhilwara	5.3
Chitorgarh	5.0
Barmer	3.4
Sirohi	3.4
Jhalawar	3.2
Jalor	3.2
Kota	2.4
Others	6.3
Total	100.0

16. Garasias and Sahariyas are the other important Scheduled Tribes each contributing about 3 and 1 percent respectively towards the Scheduled Tribes population. While Garasias are mostly found in Pali and Sirohi districts, Sahariyas are only found in a pocket consisting of two tehsils in Kota district.

17. The following table shows the proportionate strength of the Scheduled Castes and the Scheduled Tribes to the total population in the State, in each district and in each tehsil while the intervening maps portray their dispersal.

PROPORTIONATE STRENGTH OF SCHEDULED CASTES & SCHEDULED TRIBES

State/District/Tehsil	Percentage of Scheduled Castes	Percentage of Scheduled Tribes
1	2	3
Rajasthan State	**16.67**	**11.46**
Ganganagar District	28.66	0.21
Karanpur Tehsil	40.85	0.10
Ganganagar Tehsil	28.23	0.07
Padampur Tehsil	31.53	0.12
Hanumangarh Tehsil	26.01	0.32
Raisinghnagar Tehsil	37.82	0.02
Suratgarh Tehsil	27.17	0.04
Nohar Tehsil	22.01	0.63
Bhadra Tehsil	19.44	0.16
Anupgarh Tehsil	32.74	0.44
Bikaner District	14.84	0.23
Bikaner Tehsil	11.50	0.40
Lunkaransar Tehsil	18.57	..
Kolayat Tehsil	23.83	0.03
Nokha Tehsil	17.14	0.02
Churu District	18.08	0.49
Taranagar Tehsil	16.42	0.86
Rajgarh Tehsil	19.32	0.90
Sardarshahar Tehsil	15.35	0.53
Churu Tehsil	15.54	0.76
Dungargarh Tehsil	17.10	0.10
Ratangarh Tehsil	17.94	0.31
Sujangarh Tehsil	22.18	0.09
Jhunjhunu District	*13.78*	*1.60*
Jhunjhunu Tehsil	15.28	1.53
Chirawa Tehsil	16.16	0.90
Khetri Tehsil	12.33	1.58
Udaipur Tehsil	11.90	2.19
Alwar District	17.80	8.11
Behror Tehsil	14.33	1.52
Mandawar Tehsil	18.37	2.48
Kishangarh Tehsil	18.53	0.09
Tijara Tehsil	15.43	0.31
Bansur Tehsil	16.34	3.57
Alwar Tehsil	18.07	4.23
Thanagazi Tehsil	14.97	17.71
Rajgarh Tehsil	19.28	29.38
Lachhmangarh Tehsil	21.01	11.68
Bharatpur District	21.36	2.84
Kaman Tehsil	12.67	0.10
Nagar Tehsil	18.35	1.78
Deeg Tehsil	21.19	0.45
Nadbai Tehsil	24.01	2.77
Bharatpur Tehsil	22.45	1.45
Weir Tehsil	25.85	8.51
Bayana Tehsil	25.84	2.21
Rupbas Tehsil	23.93	1.04
Baseri Tehsil	22.43	13.65
Bari Tehsil	24.99	6.78
Dholpur Tehsil	18.70	0.22
Rajakhera Tehsil	20.15	0.14

PROPORTIONATE STRENGTH OF SCHEDULED CASTES & SCHEDULED TRIBES–*contd.*

District/Tehsil	Percentage of Scheduled Castes	Percentage of Scheduled Tribes
1	2	3
Sawai Madhopur District	22.36	22.25
Mahwa Tehsil	22.98	22.46
Todabhim Tehsil	22.27	31.03
Hindaun Tehsil	27.85	14.93
Nadauti Tehsil	20.06	22.15
Bamanwas Tehsil	20.35	31.51
Gangapur Tehsil	24.26	18.89
Karauli Tehsil	20.17	17.64
Sapotra Tehsil	22.92	35.50
Malarna Chor Tehsil	19.86	23.92
Sawai Madhopur Tehsil	19.84	21.45
Khandar Tehsil	27.07	10.00
Jaipur District	17.01	11.49
Kotputli Tehsil	15.73	4.04
Bairath Tehsil	15.47	5.32
Amber Tehsil	14.24	5.95
Phulera Tehsil	18.19	2.80
Jaipur Tehsil	10.09	1.58
Jamwa Ramgarh Tehsil	17.31	25.50
Baswa Tehsil	19.42	18.79
Dudu Tehsil	22.07	3.30
Sanganer Tehsil	21.13	11.45
Bassi Tehsil	22.41	28.46
Dausa Tehsil	22.99	24.36
Sikrai Tehsil	*21.40*	*25.49*
Phagi Tehsil	24.38	3.61
Chaksu Tehsil	22.85	19.19
Lalsot Tehsil	20.87	35.68
Sikar District	14.01	2.51
Fatehpur Tehsil	14.93	0.33
Lachmangarh Tehsil	16.79	0.79
Sikar Tehsil	12.84	1 03
Neem-Ka-Thana Tehsil	13.47	5.80
Sri Madhopur Tehsil	11.84	3.98
Danta Ramgarh Tehsil	16.14	2.36
Ajmer District	17.92	1.59
Rupnagar Tehsil	24.54	0.28
Ajmer Tehsil	17.23	0.56
Kishangarh Tehsil	18.37	0.31
Arain Tehsil	23.72	2.19
Beawar Tehsil	13.44	1.73
Sarwar Tehsil	20.40	3.07
Kekri Tehsil	22.32	4.51
Tonk District	21.25	11.59
Malpura Tehsil	20.59	3.03
Nawai Tehsil	22.64	14.66
Todaraisingh Tehsil	21.94	6.99
Tonk Tehsil	21.93	7.14
Deoli Tehsil	21.21	18.78
Uniara Tehsil	18.50	23.45

70° E 74° E 78° E

RAJASTHAN

DISPERSAL OF SCHEDULED CASTE POPULATION

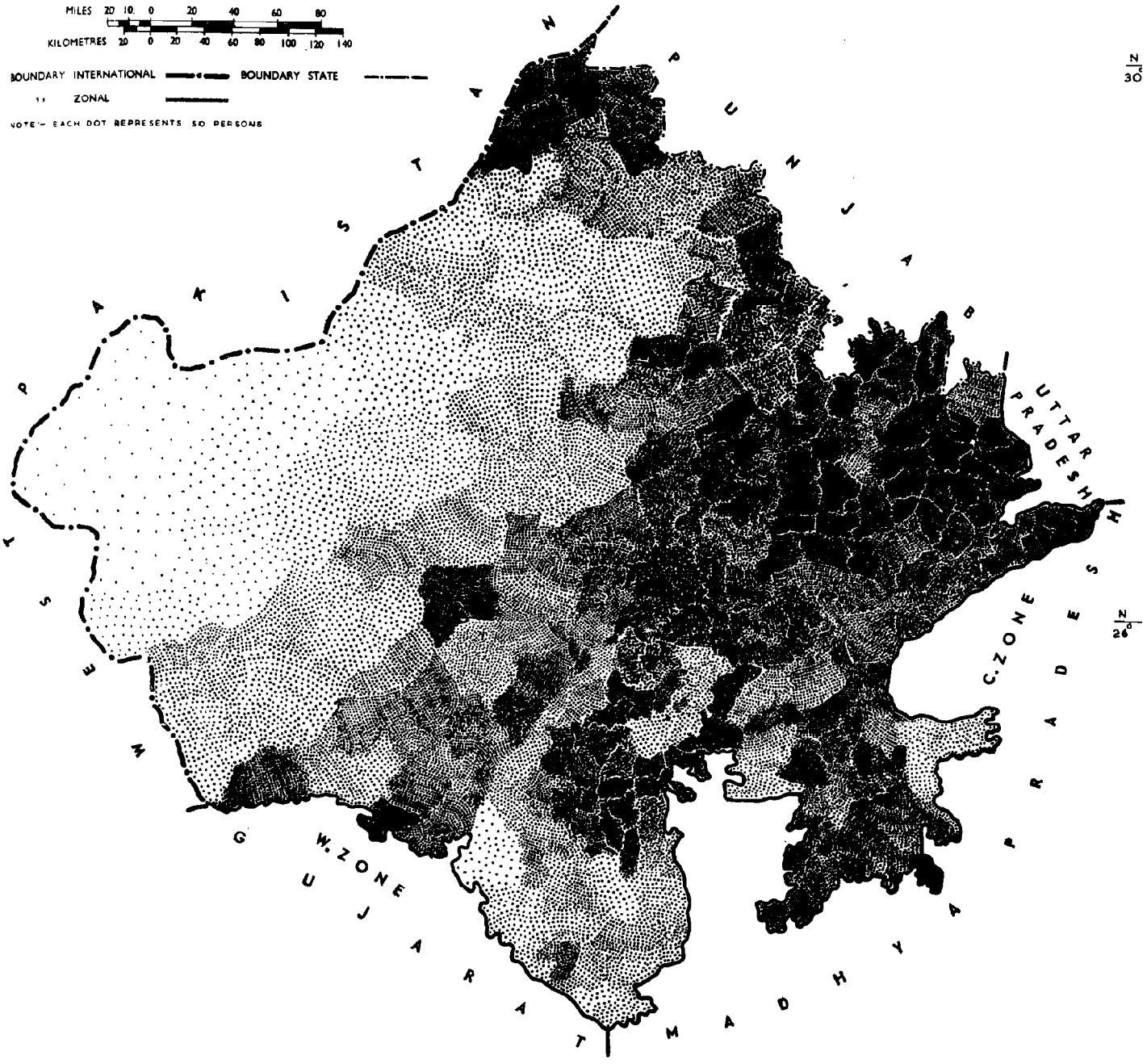

CENSUS 1961

70°E 74°E 78°E

RAJASTHAN

DISPERSAL OF SCHEDULED TRIBE POPULATION

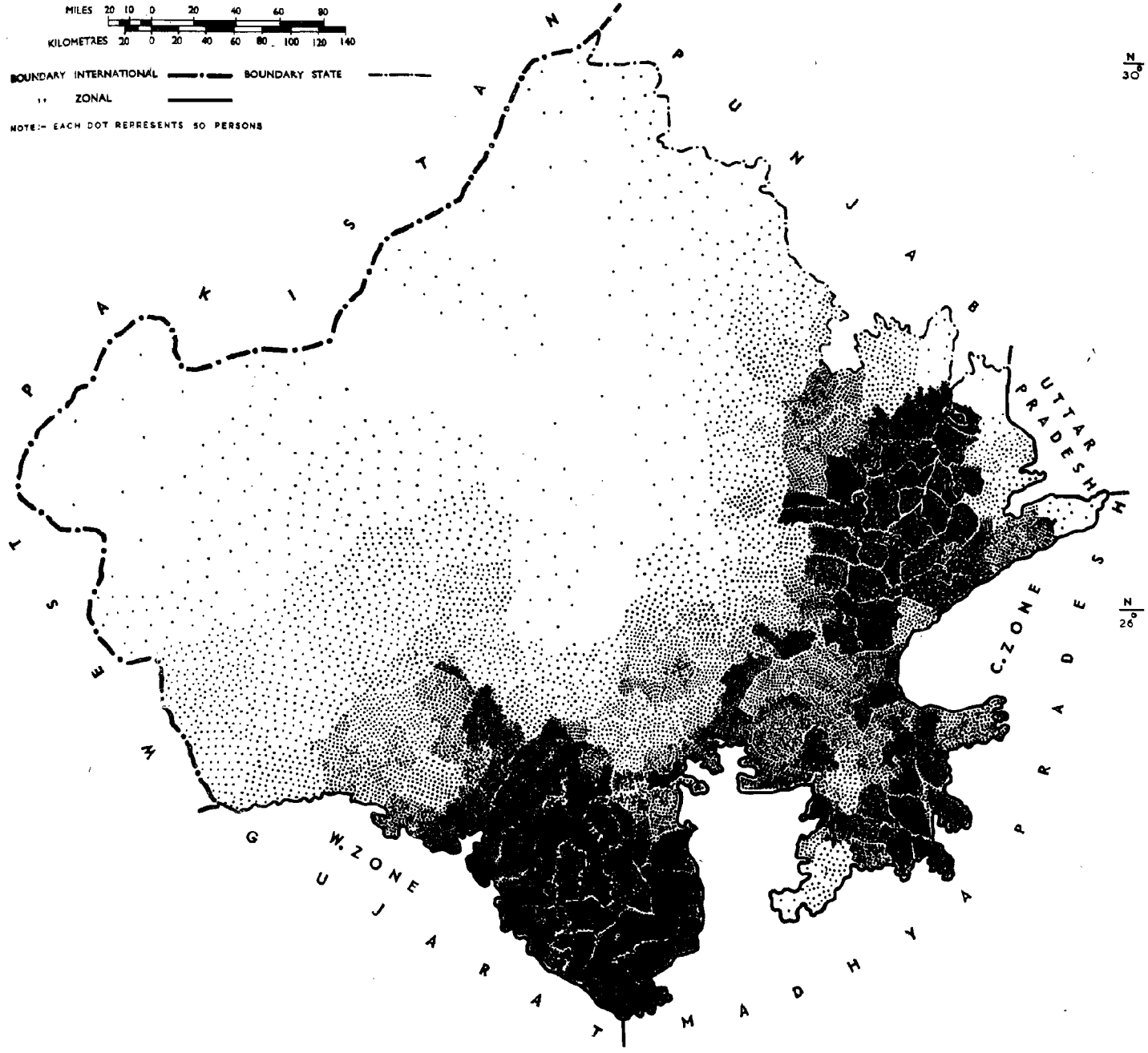

CENSUS 1961

70°E 74°E 78°E

PROPORTIONATE STRENGTH OF SCHEDULED CASTES & SCHEDULED TRIBES–*contd.*

District/Tehsil	Percentage of Scheduled Castes	Percentage of Scheduled Tribes
1	2	3
Jaisalmer District	13.50	3.25
Ramgarh Tehsil	14.78	2.08
Nachna Tehsil	18.20	2.07
Jaisalmer Tehsil	13.18	4.56
Pokaran Tehsil	12.63	3.08
Sam Tehsil	12.97	2.63
Fatehgarh Tehsil	13.59	3.61
Jodhpur District	14.15	2.07
Phalodi Tehsil	15.09	1.77
Osian Tehsil	16.10	3.22
Shergarh Tehsil	15.80	3.60
Jodhpur Tehsil	10.77	2 02
Bilara Tehsil	18.24	0.41
Nagaur District	17.45	0.32
Ladnu Tehsil	14.96	0.16
Didwana Tehsil	16.39	0.11
Jayal Tehsil	18.89	..
Nagaur Tehsil	14.02	0.26
Nawa Tehsil	18.82	1.37
Degana Tehsil	16.79	0.01
Parbatsar Tehsil	19.03	0.21
Merta Tehsil	20.65	0.16
Pali District	17.89	4.74
Jaitaran Tehsil	20.29	0.01
Sojat Tehsil	19.35	0.10
Raipur Tehsil	14.05	0.03
Pali Tehsil	17.58	4.72
Kharchi Tehsil	19.06	2.05
Desuri Tehsil	19.17	3.13
Bali Tehsil	16.33	13 89
Barmer District	13.88	5 37
Sheo Tehsil	11.75	3.31
Barmer Tehsil	13.32	3.82
Pachpadra Tehsil	14.13	6.96
Chohtan Tehsil	14.96	8.06
Siwana Tehsil	15.61	6.57
Jalor District	16.57	8.07
Jalor Tehsil	18.48	7.57
Ahore Tehsil	18.40	10.88
Sanchore Tehsil	14.81	4.06
Jaswantpura Tehsil	15.29	9.30
Sirohi District	19.05	21.03
Sheoganj Tehsil	18.15	14.69
Sirohi Tehsil	20.77	6.74
Pindwara Tehsil	14.95	30.93
Abu Road Tehsil	9.79	43.00
Reodhar Tehsil	30.88	10.76
Bhilwara District	16.19	9.38
Asind Tehsil	8.89	4.77
Hurda Tehsil	15.38	7.90
Shahpura Tehsil	21.84	9.04
Jahazpur Tehsil	18.25	33.08
Raipur Tehsil	15.87	5.98
Mandal Tehsil	16.79	5.75

PROPORTIONATE STRENGTH OF SCHEDULED CASTES & SCHEDULED TRIBES–*contd.*

District/Tehsil	Percentage of Scheduled Castes	Percentage of Scheduled Tribes
1	2	3
Banera Tehsil	17.81	7.01
Bhilwara Tehsir	15.30	3.00
Sahara Tehsil	16.61	6.20
Kotri Tehsil	16.65	5.11
Mandalgarh Tehsil	16.65	14.63
Udaipur District	8.70	30.17
Bhim Tehsil	11.56	2.43
Deogarh Tehsil	16.97	4.21
Amet Tehsil	14 71	7.02
Kumbhalgarh Tehsil	9.21	21.31
Rajsamand Tehsil	12.90	11.64
Railmagra Tehsil	16.16	7.28
Nathdwara Tehsil	8.93	18.20
Bhupalsagar Tehsil	15.70	12.40
Mavli Tehsil	11.34	15.75
Gogunda Tehsil	8.28	35.31
Vallabhnagar Tehsil	11.91	18.00
Girwa Tehsil	6.75	20.23
Kotra Tehsil	2.10	83.63
Phalasia Tehsil	2.81	59.77
Lasadia Tehsil	5.10	71.50
Sarada Tehsil	4.60	50.41
Salumbar Tehsil	5.88	42.52
Kherwara Tehsil	3.40	69.80
Chitorgarh District	14.36	18.26
Rashmi Tehsil	19.00	5.30
Gangrar Tehsil	16.78	6.98
Begun Tehsil	16.36	9.65
Bhainsrorgarh Tehsil	12.66	29.64
Chitorgarh Tehsil	15.73	9.53
Kapasan Tehsil	15.78	7.12
Bhadesar Tehsil	15.99	7.56
Nimbahera Tehsil	14.93	10.85
Chhoti Sadri Tehsil	13.47	27.72
Bari Sadri Tehsil	15.20	16.40
Dungla Tehsil	16.25	13.69
Pratapgarh Tehsil	8.93	38 37
Achnera Tehsil	6.96	57.80
Dungarpur District	4.59	60.15
Dungarpur Tehsil	2.90	69.40
Aspur Tehsil	6.47	45.78
Sagwara Tehsil	6.02	54.77
Banswara District	4.57	62.62
Ghatol Tehsil	8.12	77.18
Garhi Tehsil	6.07	48.80
Banswara Tehsil	4.70	63.53
Bagidora Tehsil	1.55	36.64
Kushalgarh Tehsil	2.46	86.28
Bundi District	18.29	17.74
Hindoli Tehsil	14.92	13.17
Nainwa Tehsil	19.21	19.25
Bundi Tehsil	16.10	13.05
Talera Tehsil	17.57	25.60
Keshoraipatan Tehsil	22 37	19.25

PROPORTIONATE STRENGTH OF SCHEDULED CASTES & SCHEDULED TRIBES-*contd.*

District/Tehsil	Percentage of Scheduled Castes	Percentage of Scheduled Tribes
Kota District	18.12	14.68
Itawa Tehsil	23.55	31.74
Pipalda Tehsil	22.56	14.86
Barod Tehsil	20.73	18.06
Mangrol Tehsil	17.61	17.52
Digod Tehsil	27.02	16.06
Anta Tehsil	20.06	9.24
Baran Tehsil	21.05	12.83
Kishanganj Tehsil	13.74	33.88
Shahbad Tehsil	15.50	24.82
Ladpura Tehsil	13.45	6.46
Chechat Tehsil	17.36	10.50
Ramganj Mandi Tehsil	21.27	9.73
Kanwas Tehsil	21.21	8.92

PROPORTIONATE STRENGTH OF SCHEDULED CASTES & SCHEDULED TRIBES-*concld.*

District/Tehsil	Percentage of Scheduled Castes	Percentage of Scheduled Tribes
Sangod Tehsil	18.54	8.75
Atru Tehsil	22.21	16.22
Chipabarod Tehsil	15.27	20.62
Chhabra Tehsil	14.66	16.17
Jhalawar District	16.93	10.50
Khanpur Tehsil	19.26	13.65
Jhalrapatan Tehsil	16.20	15.62
Bakani Tehsil	13.55	9.37
Aklera Tehsil	14.25	27.20
Manoharthana Tehsil	11.48	17.16
Pachpahar Tehsil	16.28	3.83
Pirawa Tehsil	16.81	1.91
Dag Tehsil	23.62	2.57
Gangdhar Tehsil	22.60	0.45

18. It will be observed that while the Scheduled Castes are found in all the districts and all the tehsils of the State, there are two tehsils viz., tehsil Lunkaransar of Bikaner district and tehsil Jayal of Nagaur district where the Scheduled Tribes are conspicuous by their absence. Eleven tehsils have an absolute majority of the Scheduled Tribes ranging from 50. 41 to as high as 86. 28 percent. These tehsils are indicated below:

1	2	3
Udaipur District	Kotra	83.63
	Lasadia	71.50
	Kherwara	69.80
	Phalasia	59.77
	Sarada	50.41
Chitorgarh District	Achnera	57.80
Dungarpur District	Dungarpur	69.40
	Sagwara	54.77
Banswara District	Kushalgarh	86.28
	Ghatol	77.18
	Banswara	63.53

It may be noted that the absolute majority in the majority of the tehsils of districts of Dungarpur and Banswara has also made these districts predominantly tribal (Dungarpur 60.15; Banswara 62.62.)

19. The Constitution of India provides for certain special safeguards for the Scheduled Castes and the Scheduled Tribes. Detailed statistical information about these communities is therefore often needed to formulate schemes for their development and to watch their progress from time to time.

20. The Census 1951 had only presented the population of persons belonging to the Scheduled Castes and Scheduled Tribes at the district level. This information was considered very insufficient for the purposes of planning and a detailed programme was therefore adopted for the Census 1961 which attempts to remove this lacuna. The data now collected will be found useful for formulating of schemes and serve as a bench-mark for the assessment of progress made by these backward communities from time to time. Essential data such as Industrial Classification of Persons at Work and Non-workers by Sex (Table SCT-I), Age and Marital Status (Table SCT-II), Education (Table SCT-III) and Religion (Table SCT-IV) has now been presented at the district level for each individual community forming the Scheduled Castes and the Scheduled Tribes of the State.

21. A table, constructed on a sample basis, shows for the total Scheduled Castes and Scheduled Tribes the number of households engaged in cultivation classified by their interest in land and size of land cultivated in the rural areas of the various districts.

22. A few special tables have also been made which present for total Scheduled Castes, at district level, information on Persons not at work Classified by Sex, Type of Activity and Educational levels (Table SC-I) and for each individual Scheduled Tribe, information on Mother Tongue and Bi-lingualism (Table ST-I) and Persons not at work Classified by Sex and Type of Activity (ST-II).

23. All these tables are presented in the pages that now follow.

ERRATA

PART V-A— SPECIAL TABLES FOR SCHEDULED CASTES AND SCHEDULED TRIBES

Page No.	*Particulars of Entry*	*Column No.*	*For*	*Read*
4	Rajasthan–Sl. No. 4	7	772	2,772
6–7	Rajasthan–Sl. No. 33	1	Garancha, Mehtar or Gancha	Garancha Mehtar or Gancha
19	Alwar District–Sl. No. 7	30	2,933	2,393
20	Alwar District–Sl. No. 16	16	Blank	2
20	Alwar District–Sl. No. 28	16	Blank	2
25	Col. Heading	17–18	n Construction	In Construction
26	Sawai Madhopur District–Sl. No. 26	2	Blank	2
30	Sikar District–Sl. No. 8	16	Blank	4
37	Col. Heading	19–20	In Trade an Commerce	In Trade and Commerce
48	Sirohi District–Sl. No. 22	14	..	18
52–53	Udaipur District–Sl. No. 23	1	Garancha, Mehtar or Gancha	Garancha Mehtar or Gancha
52–53	Udaipur District–Sl. No. 31	1	Kapdia Sansi	Kapadia Sansi
54	Chitorgarh District–Sl. No. 14 ..	2	Blank	1
56	Chitorgarh District Sl. No. 25 ..	16	Blank	6
56	Chitorgarh District–Sl. No. 42 ..	3	8	18
56–57	Chitorgarh District–Sl. No. 22 ..	1	Garancha, Mehtar or Gancha	Garancha Mehtar or Gancha
60–61	Banswara District–Sl. No. 13	1	Garancha, Mehtar or Gancha	Garancha Mehtar or Gancha
62–63	Bundi District–Sl. No. 16	1	Garancha, Mehtar or Gancha	Garancha Mehtar or Gancha
63	Buudi District–Sl. No. 25	1	egh or Meghwal	Megh or Meghwal
74	Col. Heading–Category No.	7–8	Blank	I
74	Ganganagar District–Sl. No. 14 ..	4	9	19
75	Ganganagar District Sl. No. 6 ..	23	2	20
79	Churu District–Sl. No. 5	29	Blank	27
81	Churu District–Sl. No. 14	17	Blank	2
81	Jhunjhunu District–Sl. No. 9	23	Blank	1
84	Jaipur District–Sl. No. 11	..	Blank	11
84	Jaipur District–Sl. No. 12	..	Blank	12
94	Col. Heading–Category No.	7–8	Blank	I
104	Udaipur District–Sl. No. 27	14	Blank	26
104	,, ...	15	Blank	61
104	,, ...	16	Blank	4
148	Rajasthan–Total	59	38	33
164	Churu District–Sl. No. 20	8	42	2
171	Jhunjhunu District–Sl. No. 7	31	853	253
210	Jodhpur District–Sl. No. 22	18	14	148
225	Sirohi District–Sl. No. 4	1	Blank	4
230	Sirohi District–Sl. No. 21	21	Blank	1
230	Bhilwara District–Sl. No. 13	18	Blank	..
234	Udaipur District–Sl. No. 15	7	14	214
240	Udaipur District–Sl. No. 45	2	Blank	Sargara
244	Chitorgarh District–Sl. No. 8	4	Blank	4
244	Chitorgarh District–Sl. No. 9	4	Blank	2
274	Jhunjhunu District–Sl. No. 2	15	Blank	2
294	Dungarpur District–Sl. No. 1	8	39,559	38,559
296	Bundi District–Sl. No. 3	2	Uuclassified	Unclassified
296	Jhalawar District–Sl. No. 2	32	4,075	4,057
305	Col. Heading	17	19	17
306	Bikaner District–Total	4	,687	5,687
313	Col. Heading	17	19	17
321	Col. Heading	17	19	17
326	Kota District–Sl. No. 19	2	144	444
328	Heading & Name of the Table.. ..	..	SCT-III Part–A (i)	SCT-III Part–A (ii)
335	Rajasthan State–Sl. No. 58	2	,025	5,025
335	Rajasthan State–Sl. No. 59	2	537	37
337	Jhunjhunu District–Sl. No. 7	9	..	14
337	Jhunjhunu District–Sl. No. 8	9	14	..
341	Sikar District–Sl. No. 1	..	Blank	1
351	Kota District–Sl. No. 2	5	Blank	..
351	Kota District–Sl. No. 21	3	151	1

ERRATA–*concld.*

PART V-A—SPECIAL TABLES FOR SCHEDULED CASTES AND SCHEDULED TRIBES

Page No.	*Particulars of Entry*	*Column No.*	*For*	*Read*
351	Kota District–Sl. No. 22	3	4	154
362	Col. Heading	8	Ma es	Males
363	Ganganagar District–Sl. No. 31–R ..	6	17,155	7,155
364	Bikaner District–Sl. No. 12	2	Blank	R
366	Jhunjhunu District–Total	2	Blank	R
366	Jhunjhunu District–Sl. No. 3	2	Blank	R
368	Alwar District–Sl. No. 9	1	Dhank	Dhankia
368	Bharatpur District–Sl. No. 6	1	Bagri	Bargi
374	Ajmer District–Sl. No. 14	1	Dome	Dom
384	Udaipur District–Sl. No. 29–R ..	3	1,825	1,852
398	Sikar District–Total–R	4	1,2056	10,256
409	Sawai Madhopur District–(c) ..	4	147	47
413	Sikar District–(a)	13	Blank	4
443	Ganganagar District–5 Punjabi–Sl. No. 2	4	Blank	6
446	Bharatpur District–7 Sindhi–Total ..	2	Blank	24
461	Kota District	..	Brajbhasha/Brajbhakha	1 Brajbhasha/Brajbhakha

TABLE SCT-I

INDUSTRIAL CLASSIFICATION OF PERSONS AT WORK AND NON-WORKERS BY SEX FOR SCHEDULED CASTES & SCHEDULED TRIBES

INDUSTRIAL CLASSIFICATION OF PERSONS AT WORK AND NON-WORKERS BY SEX FOR SCHEDULED CASTES & SCHEDULED TRIBES

(Note on Table SCT-I)

This table is very important as it presents information about each individual caste or tribe which is often required for welfare and other work.

Such information has been collected for the first time and is not available in the past census reports.

The table gives the population of each Scheduled Caste/Scheduled Tribe separately for rural/urban down to the district level alongwith the sector of industry in which the members of each Scheduled Caste/ Scheduled Tribe are working. All the names of individual Scheduled Castes/Scheduled Tribes have been given in this table as they appear in the President's Order.

The table is presented in two parts–Part-A for Scheduled Castes and Part-B for Scheduled Tribes. In Part-A additional information on the unwholesome occupations such as tanning and currying and scavenging, in which members of Scheduled Castes are engaged, is also presented.

SCT-I PART-A—INDUSTRIAL CLASSIFICATION OF PERSONS AT WORK AND NON-WORKERS BY SEX FOR SCHEDULED CASTES

Sl. No.	Name of Scheduled Caste	Total			Total workers		Workers I: As Cultivator		Workers II: As Agricultural labourer		Workers III: In Mining, Quarrying, Livestock, Forestry, Fishing, Hunting, Plantations, Orchards and Allied activities		Workers IV: At Household Industry		Workers V: In Manufacturing other than Household Industry	
		Persons	Males	Females	Males	Females	Males	Females	Males	Females	Males	Females	Males	Females	Males	Females
	1	2	3	4	5	6	7	8	9	10	11	12	13	14	15	16
							RAJASTHAN									
	Total	**2,946,595**	**1,531,971**	**1,414,624**	**924,312**	**595,803**	**602,205**	**425,547**	**106,006**	**68,364**	**20,411**	**6,881**	**91,792**	**43,567**	**10,560**	**2,369**
1	Adi Dharmi	1,228	697	531	407	73	34	5	206	41	1	..	44	18	35	7
2	Aheri	1,754	939	815	660	340	478	266	36	21	20	25	6	5	1	2
3	Badi	1,268	735	533	476	115	216	59	27	24	..	2	26	..	3	..
4	Bagri	16,488	8,591	7,897	5,330	3,671	772	1,706	1,072	921	179	41	725	680	66	26
5	Bairwa or Berwa	6,069	2,852	3,217	1,871	2,295	1,415	2,122	150	35	139	85	43	23	19	..
6	Bajgar	3,354	1,682	1,672	945	295	418	173	279	71	5	..	74	4	3	..
7	Balai	282,119	146,318	135,801	93,176	70,417	64,275	52,240	9,133	6,852	2,734	1,066	7,229	5,404	691	141
8	Bambhi	17,295	8,888	8,407	5,715	4,554	3,224	2,947	606	638	207	61	590	350	184	24
9	Bansphor	522	260	262	194	127	47	21	10	11	3	..	113	69	8	13
10	Baori	1,989	1,005	984	604	496	400	356	75	65	11	4	53	25	3	..
11	Bargi, Vargi or Birgi	2,035	930	1,105	590	506	205	227	114	97	81	32	61	89	3	..
12	Bawaria	79,221	42,011	37,210	25,211	12,743	19,095	9,708	3,456	1,744	393	121	892	629	113	69
13	Bazigar	56	22	34	11	12	6	8	1	..	..	..	..	3	..	..
14	Bedia or Beria	4,598	2,403	2,195	1,336	742	766	277	115	51	249	205	63	52	11	12
15	Bhand	3,726	1,836	1,890	828	538	417	263	79	70	27	8	77	72	22	13
16	Bhangi	97,074	50,186	46,888	27,426	19,370	6,774	3,927	1,501	800	721	126	4,854	1,375	390	125
17	Bidakia	744	393	351	232	140	193	106	4	9	5	..	2	6	..	..
18	Bola	16,059	8,338	7,721	5,269	3,691	2,903	2,550	387	452	89	28	1,326	275	218	18
19	Chamar, Bhambhi, Jatav, Jatia, Mochi, Raidass, Raigar or Ramdasia	1,264,691	660,105	604,586	402,160	261,946	279,090	195,089	41,854	33,231	7,965	2,653	41,583	16,900	5,082	832
20	Chamar, Jatava, Jatia, Mochi or Raigar	54,214	28,005	26,209	17,453	13,440	10,971	9,593	1,413	2,010	393	69	3,450	769	106	35
21	Chandal	218	117	101	66	45	37	31	12	2	..	..	7	4	2	..
22	Chura	10,768	4,684	6,084	2,015	554	640	203	907	330	2	..	108	5	9	6
23	Dabgar	1,188	640	548	440	208	278	136	53	31	2	3	14	..	..	14
24	Dhanak	104	51	53	33	12	6	3	3	..	6	..	7	1	3	1
25	Dhankia	32,396	16,860	15,536	9,505	6,166	5,468	4,214	1,160	886	263	69	472	276	227	76

SCT-I PART-A—INDUSTRIAL CLASSIFICATION OF PERSONS AT WORK AND NON-WORKERS BY SEX FOR SCHEDULED CASTES

Sl. No.	Name of Scheduled Caste	Workers VI: In Construction		Workers VII: In Trade and Commerce		Workers VIII: In Transport, Storage and Communications		Workers IX: In Other Services		X: Non-workers		Workers in Special Occupations: Tanning and Currying of hides and skins		Workers in Special Occupations: Scavenging	
		Males	Females	Males	Females	Males	Females	Males	Females	Males	Females	Males	Females	Males	Females
1		17	18	19	20	21	22	23	24	25	26	27	28	29	30
							RAJASTHAN								
	Total	**13,937**	**3,457**	**7,192**	**1,310**	**4,477**	**106**	**67,732**	**44,202**	**607,659**	**818,821**	**26,002**	**8,365**	**11,321**	**13,107**
1	Adi Dharmi	42	1	10	..	2	..	33	1	290	458	8	..	..	..
2	Aheri	86	2	..	..	1	..	32	19	279	475	1	..	..	..
3	Badi	2	2	11	11	..	1	191	16	259	418	..	..	..	..
4	Bagri	25	3	60	47	20	..	411	247	3,261	4,226	12	10	80	85
5	Bairwa or Berwa	26	5	..	1	12	..	67	24	981	922	..	..	2	..
6	Bajgar	1	..	2	1	2	..	161	46	737	1,377	..	..	..	..
7	Balai	1,358	451	141	40	405	10	7,210	4,213	53,142	65,384	298	129	132	15
8	Bambhi	172	51	25	22	134	1	573	460	3,173	3,853	4	6	..	..
9	Bansphor	4	..	..	..	..	..	9	13	66	135	..	..	..	..
10	Baori	2	5	..	1	2	..	58	40	401	488	4	1	..	..
11	Bargi, Vargi or Birgi	..	3	3	1	..	..	123	57	340	599	..	..	..	..
12	Bawaria	222	94	63	20	57	1	920	357	16,800	24,467	5	1	..	2
13	Bazigar	3	1	..	..	..	..	1	..	11	22	..	..	..	..
14	Bedia or Beria	13	3	2	22	4	..	113	120	1,067	1,453	5	..	21	27
15	Bhand	22	15	33	24	5	..	146	73	1,008	1,352	..	..	..	..
16	Bhangi	91	13	191	12	441	17	12,463	12,975	22,760	27,518	516	199	10,076	12,285
17	Bidakia	..	..	1	1	..	..	27	18	161	211	1	..	..	..
18	Bola	66	27	9	3	3	..	268	338	3,069	4,030	981	190	3	1
19	Chamar, Bhambhi, Jatav, Jatia, Mochi, Raidass, Raigar or Ramdasia	4,398	876	977	199	1,125	28	20,086	12,138	257,945	342,640	20,278	6,749	325	133
20	Chamar, Jatava, Jatia, Mochi or Raigar	356	59	22	3	51	..	691	902	10,552	12,769	408	100	1	..
21	Chandal	1	..	2	..	2	..	3	8	51	56	..	1	..	..
22	Chura	12	..	7	..	10	..	320	10	2,669	5,530	3	2	4	..
23	Dabgar	..	..	24	..	1	..	68	24	200	340	..	..	3	..
24	Dhanak	..	..	1	..	1	..	6	7	18	41	1	..	..	..
25	Dhankia	228	29	55	5	48	1	1,584	610	7,355	9,370	..	..	..	1

SCT-I PART-A—INDUSTRIAL CLASSIFICATION OF PERSONS AT WORK AND NON-WORKERS BY SEX FOR SCHEDULED CASTES-*contd.*

Sl. No.	Name of Scheduled Caste	Total			Total workers		Workers									
							I		II		III		IV		V	
							As Cultivator		As Agricultural labourer		In Mining, Quarrying, Livestock, Forestry, Fishing, Hunting, Plantations, Orchards and Allied activities		At Household Industry		In Manufacturing other than Household Industry	
		Persons	Males	Females	Males	Females	Males	Females	Males	Females	Males	Females	Males	Females	Males	Females
	1	2	3	4	5	6	7	8	9	10	11	12	13	14	15	16
						RAJASTHAN-*contd.*										
26	Dhed	16	7	9	6	7	6	6	..	..	..	..	..	1	..	..
27	Dheda	3,781	2,128	1,653	1,079	628	532	474	116	94	10	4	32	13	8	7
28	Dhobi	2,377	1,221	1,156	754	587	563	484	46	33	13	2	49	10	7	1
29	Dholi	3,996	2,108	1,888	1,211	902	652	582	117	145	11	8	66	25	5	..
30	Dom	293	138	155	75	61	55	46	4	4	2	..	..	2	..	..
31	Dome	22,090	11,215	10,875	6,490	4,216	4,082	3,048	468	367	64	28	166	73	47	6
32	Gandia	264	67	197	36	64	25	61	..	..	..	1	11	1	..	..
33	Garancha, Mehtar or Gancha	1,044	495	549	302	272	50	91	4	3	3	..	174	172	68	4
34	Garoda	136	68	68	35	19	28	16	..	1	..	..	2	1	4	1
35	Garo, Garura or Gurda	10,726	5,757	4,969	3,095	1,914	2,282	1,544	136	169	20	7	415	128	146	29
36	Gavaria	4,375	2,299	2,076	1,415	1,038	611	314	44	32	6	3	522	421	46	73
37	Godhi	404	285	119	216	75	156	54	3	3	..	2	13	..	4	..
38	Jingar	837	463	374	285	94	79	25	2	6	6	..	157	44	30	17
39	Kalbelia	12,189	6,660	5,529	2,571	1,318	709	430	131	102	213	103	417	240	148	64
40	Kamad or Kamadia	2,377	1,211	1,166	707	505	578	439	29	28	..	3	24	20	14	1
41	Kanjar	10,074	5,243	4,831	2,948	1,973	2,199	1,663	187	118	105	18	268	104	29	6
42	Kapadia Sansi	1,455	708	747	354	248	249	192	57	46	8	4	21	5	1	..
43	Khangar	159	85	74	49	22	34	15	8	2	..	..	3	..	1	..
44	Khatik	76,142	39,341	36,801	22,734	11,977	11,064	7,666	1,347	1,607	1,553	283	2,994	1,092	202	31
45	Koli	746	379	367	219	188	24	10	..	5	..	..	184	168	2	..
46	Koli or Kori	99,607	51,063	48,544	30,536	20,004	13,985	9,373	3,196	2,805	837	217	7,267	5,395	477	143
47	Koria	283	173	110	109	50	46	23	9	5	..	1	42	20	4	1
48	Kooch Band	233	124	109	60	36	2	3	..	..	4	..	8	16	..	5
49	Kuchband	4	3	1	..	1	..	..	..	..	..	..	..	1	..	..
50	Kunjar	17	..	17	..	..	..	..	..	..	..	..	..	..	..	..
51	Madari or Bazigar	366	220	146	55	19	39	9	2	..	1	..	..	..	..	..
52	Majhabi	42,143	24,630	17,513	15,198	2,098	4,036	897	9,854	888	79	5	218	120	113	17
53	Megh or Meghwal	288,817	147,501	141,316	90,199	62,082	67,704	50,912	7,328	3,839	1,096	630	7,903	3,769	710	146
54	Meghwal	883	437	446	263	265	171	200	23	16	6	4	11	24	1	..
55	Mehar	17,464	9,133	8,331	5,830	3,952	3,466	2,374	1,135	1,023	182	28	178	63	71	3

SCT-I PART-A—INDUSTRIAL CLASSIFICATION OF PERSONS AT WORK AND NON-WORKERS BY SEX FOR SCHEDULED CASTES-*contd.*

Sl. No.	Name of Scheduled Caste	Workers VI: In Construction		Workers VII: In Trade and Commerce		Workers VIII: In Transport, Storage and Communications		Workers IX: In Other Services		Non-workers X		Workers In Special Occupations: Tanning and Currying of hides and skins		Workers In Special Occupations: Scavenging	
		Males	Females	Males	Females	Males	Females	Males	Females	Males	Females	Males	Females	Males	Females
1		17	18	19	20	21	22	23	24	25	26	27	28	29	30
							RAJASTHAN-*contd.*								
26	Dhed	..	..	..	..	..	..	..	..	1	2	..	..	..	..
27	Dheda	11	..	3	..	10	..	157	36	1,049	1,025	2	..	..	..
28	Dhobi	5	..	3	1	2	..	66	56	467	569	..	..	..	..
29	Dholi	13	1	9	1	16	..	322	140	897	986	1	3	..	..
30	Dom	..	..	1	..	..	..	13	9	63	94	..	..	..	..
31	Dome	43	3	11	2	53	1	1,556	688	4,725	6,659	2	1	1	..
32	Gandia	..	..	..	..	..	..	..	1	31	133	..	..	..	..
33	Garancha, Mehtar or Gancha	..	..	..	..	1	..	2	2	193	277	..	1	..	..
34	Garoda	..	..	1	..	..	..	..	..	33	49	2	..	..	..
35	Garo, Garura or Gurda	4	1	8	..	5	..	79	36	2,662	3,055	26	..	..	..
36	Gavaria	9	31	136	137	7	..	34	27	884	1,038	..	..	..	..
37	Godhi	3	..	8	..	..	..	29	16	69	44	..	..	..	..
38	Jingar	..	..	1	..	7	..	3	2	178	280	127	39	..	..
39	Kalbelia	18	7	682	251	3	..	250	121	4,089	4,211	21	11	..	..
40	Kamad or Kamadia	5	..	3	..	..	..	54	14	504	661	..	..	..	..
41	Kanjar	34	1	6	1	15	..	105	62	2,295	2,858	..	4	..	..
42	Kapadia Sansi	..	..	2	..	..	..	16	1	354	499	3	..	..	..
43	Khangar	1	..	..	..	..	..	2	5	36	52	..	..	..	..
44	Khatik	342	71	3,171	199	93	6	1,968	1,022	16,607	24,824	96	13	6	..
45	Koli	1	..	..	..	1	..	7	5	160	179	..	..	..	..
46	Koli or Kori	939	64	218	65	209	2	3,408	1,940	20,527	28,540	15	..	4	..
47	Koria	..	..	..	..	2	..	6	..	64	60	..	..	..	..
48	Kooch Band	..	..	1	..	..	..	45	12	64	73	..	..	..	..
49	Kuchband	..	..	..	..	..	..	..	..	3	..	..	..	..	..
50	Kunjar	..	..	..	..	..	..	..	..	..	17	..	..	..	..
51	Madari or Bazigar	..	..	12	10	..	..	1	..	165	127	..	..	..	..
52	Majhabi	185	14	25	38	48	..	640	119	9,432	15,415	..	..	1	2
53	Megh or Meghwal	1,977	745	159	42	459	3	2,863	1,996	57,302	79,234	1,399	286	6	22
54	Meghwal	6	..	28	12	1	..	16	9	174	181	54	..	..	..
55	Mehar	153	17	36	2	35	..	574	442	3,303	4,379	1	..	4	..

SCT-I PART-A—INDUSTRIAL CLASSIFICATION OF PERSONS AT WORK AND NON-WORKERS BY SEX FOR SCHEDULED CASTES-*contd.*

Sl. No.	Name of Scheduled Caste	Total			Total workers		Workers I: As Cultivator		Workers II: As Agricultural labourer		Workers III: In Mining, Quarrying, Livestock, Forestry, Fishing, Hunting, Plantations, Orchards and Allied activities		Workers IV: At Household Industry		Workers V: In Manufacturing other than Household Industry	
		Persons	Males	Females	Males	Females	Males	Females	Males	Females	Males	Females	Males	Females	Males	Females
	1	2	3	4	5	6	7	8	9	10	11	12	13	14	15	16
	RAJASTHAN-*concld.*															
56	Mehtar	12,495	6,826	5,669	3,401	2,080	2,095	1,246	420	124	30	9	335	214	26	16
57	Nat	728	360	368	164	128	79	79	23	27	4	3	8	3	..	..
58	Nut	9,745	5,025	4,720	2,190	1,174	1,115	653	282	204	64	16	111	83	14	2
59	Pasi	73	37	36	29	19	6	4	..	14	4	..	11	..	2	..
60	Rawal	4,560	2,352	2,208	1,428	1,035	1,024	905	38	40	96	19	115	43	4	..
61	Salvi	1,763	898	865	555	396	388	278	22	22	1	1	62	67	5	..
62	Sansi	10,510	5,521	4,989	2,894	1,590	1,645	1,112	303	145	82	43	557	211	78	24
63	Santia	1,480	724	756	468	267	210	158	84	57	17	9	26	18	..	..
64	Sarbhangi	439	199	240	103	71	62	27	32	42	..	..	5	2	..	..
65	Sargara	40,445	21,118	19,327	12,495	7,092	6,808	3,884	2,859	1,494	138	119	284	201	49	10
66	Satia	39	17	22	9	..	3	..	..	..	..	..	2	..	..	..
67	Singiwala	47	23	24	13	8	1	..	2	1	..	..	2	3	..	..
68	Thori	2,469	1,255	1,214	790	662	484	475	45	82	31	2	83	29	3	..
69	Thori or Nayak	134,486	70,286	64,200	42,032	23,844	27,518	18,711	8,108	2,683	751	251	1,538	712	267	65
70	Tirgar	1,080	434	646	213	187	142	154	19	6	..	..	4	21	..	..
71	Valmiki	5,668	3,067	2,601	1,754	246	264	72	1,140	122	22	2	27	5	34	6
72	Unclassified	218,092	112,119	105,973	66,990	39,893	46,606	30,608	5,730	3,568	1,457	458	5,658	2,993	741	277
	GANGANAGAR DISTRICT															
	Total	**270,243**	**145,745**	**124,498**	**85,026**	**25,025**	**43,739**	**18,029**	**27,935**	**4,277**	**281**	**24**	**2,384**	**342**	**1,695**	**548**
1	Adi Dharmi	1,120	633	487	350	41	23	1	201	14	1	..	39	18	35	7
2	Aheri	62	31	31	14	16	13	16	1	..	..	..	..	..	..	..
3	Badi	27	6	21	..	11	..	11	..	..	..	..	..	..	..	..
4	Bagri	7	1	6	..	2	..	2	..	..	..	..	..	..	..	..
5	Bajgar	2,877	1,473	1,404	878	266	414	173	279	71	5	..	74	4	3	..
6	Bargi, Vargi or Birgi	17	8	9	4	1	4	1	..	..	..	..	..	..	..	..
7	Bawaria	37,718	19,586	18,132	11,494	3,657	8,752	2,910	1,990	543	50	6	122	33	111	57
8	Bedia or Beria	27	9	18	..	..	..	..	..	..	..	..	..	..	..	..
9	Bhand	828	449	379	256	75	92	15	37	5	..	..	51	14	20	12
10	Bidakia	55	20	35	2	14	2	14	..	..	..	..	..	..	..	..

SCT-I PART-A—INDUSTRIAL CLASSIFICATION OF PERSONS AT WORK AND NON-WORKERS BY SEX FOR SCHEDULED CASTES–*contd.*

Sl. No.	Name of Scheduled Caste	Workers: In Construction (VI)		In Trade and Commerce (VII)		In Transport, Storage and Communications (VIII)		In Other Services (IX)		Non-workers (X)		Workers in Special Occupations: Tanning and Currying of hides and skins		Scavenging	
		Males	Females	Males	Females	Males	Females	Males	Females	Males	Females	Males	Females	Males	Females
	1	17	18	19	20	21	22	23	24	25	26	27	28	29	30
	RAJASTHAN–*concld.*														
56	Mehtar	15	3	15	4	35	..	430	464	3,425	3,589	41	6	224	244
57	Nat	..	..	5	..	..	..	45	16	196	240	..	..	..	..
58	Nut	13	..	54	6	23	..	514	210	2,835	3,546	..	..	..	..
59	Pasi	..	..	1	1	5	..	..	..	8	17	..	..	..	..
60	Rawal	8	3	17	..	13	..	113	25	924	1,173	..	..	..	..
61	Salvi	7	8	13	1	6	..	51	19	343	469	..	..	..	..
62	Sansi	21	9	39	3	2	..	167	43	2,627	3,399	227	113	7	5
63	Santia	1	7	113	6	1	..	16	12	256	489	2	..	..	..
64	Sarbhangi	1	..	..	..	..	..	3	..	96	169	..	..	..	..
65	Sargara	360	83	24	14	366	5	1,607	1,282	8,623	12,235	14	45	..	1
66	Satia	..	..	4	..	..	..	..	..	8	22	..	..	..	..
67	Singiwala	..	..	..	..	..	..	8	4	10	16	..	..	..	..
68	Thori	66	44	5	..	18	1	55	29	465	552	5	5	..	..
69	Thori or Nayak	884	337	76	37	356	12	2,534	1,036	28,254	40,356	26	20	8	..
70	Tirgar	10	..	3	..	1	..	34	6	221	459	..	..	..	..
71	Valmiki	61	1	7	..	15	..	184	38	1,313	2,355	..	..	1	1
72	Unclassified	1,611	367	653	64	343	17	4,191	1,541	45,129	66,080	1,413	430	412	283
	GANGANAGAR DISTRICT														
	Total	**3,640**	**948**	**269**	**26**	**389**	**2**	**4,694**	**829**	**60,719**	**99,473**	**192**	**9**	**63**	**20**
1	Adi Dharmi	10	..	10	..	1	..	30	1	283	446	8	..	..	..
2	Aheri	..	..	..	..	..	..	..	..	17	15	..	..	..	..
3	Badi	..	..	..	..	..	..	..	..	6	10	..	..	..	..
4	Bagri	..	..	..	..	..	..	..	..	1	4	..	..	..	..
5	Bajgar	1	..	2	1	2	..	98	17	595	1,138	..	..	..	..
6	Bargi, Vargi or Birgi	..	..	..	..	..	..	..	..	4	8	..	..	..	..
7	Bawaria	89	33	10	4	13	1	357	70	8,092	14,475	5	..	..	..
8	Bedia or Beria	..	..	..	..	..	..	..	..	9	18	..	..	..	..
9	Bhand	12	12	14	13	..	..	30	4	193	304	..	..	..	..
10	Bidakia	..	..	..	..	..	..	..	..	18	21	..	..	..	..

SCT-I PART-A—INDUSTRIAL CLASSIFICATION OF PERSONS AT WORK AND NON-WORKERS BY SEX FOR SCHEDULED CASTES-*contd.*

Sl. No.	Name of Scheduled Caste	Total			Total workers		Workers I: As Cultivator		Workers II: As Agricultural labourer		Workers III: In Mining, Quarrying, Livestock, Forestry, Fishing, Hunting, Plantations, Orchards and Allied activities		Workers IV: At Household Industry		Workers V: In Manufacturing other than Household Industry	
		Persons	Males	Females	Males	Females	Males	Females	Males	Females	Males	Females	Males	Females	Males	Females
	1	2	3	4	5	6	7	8	9	10	11	12	13	14	15	16
	GANGANAGAR DISTRICT-*contd.*															
11	Chamar, Bhambhi, Jatav, Jatia, Mochi, Raidass, Raigar or Ramdasia	47,732	25,799	21,933	14,965	6,558	9,000	5,632	3,038	437	37	..	894	89	690	204
12	Chura	10,705	4,658	6,047	2,005	544	631	193	907	330	2	..	107	5	9	6
13	Dabgar	157	104	53	102	53	95	53	7	..	..	..	..	..	..	..
14	Dhankia	7,758	4,251	3,507	2,416	1,383	1,504	1,129	286	84	3	..	32	5	152	57
15	Dheda	156	86	70	58	23	20	12	18	11	..	..	..	..	..	..
16	Dome	227	114	113	39	6	22	4	2	2	1	..	..	..	..	..
17	Garo, Garura or Gurda	119	58	61	20	20	18	20	..	..	..	..	..	..	2	..
18	Gavaria	22	12	10	10	4	9	3	..	..	..	..	..	..	1	1
19	Jingar	34	18	16	9	7	7	7	2	..	..	..	..	..	..	..
20	Kalbelia	301	201	100	14	2	11	1	..	..	1	..	..	..	..	1
21	Kamad or Kamadia	286	157	129	109	56	99	54	2	..	..	..	..	..	3	..
22	Kanjar	62	31	31	16	12	..	..	14	12	..	..	..	..	..	..
23	Kapadia Sansi	741	348	393	188	153	177	144	9	9	..	..	..	..	..	..
24	Khatik	291	186	105	114	29	7	3	7	4	1	..	12	..	8	7
25	Koli or Kori	1	1	..	1	..	..	..	..	..	..	..	..	..	1	..
26	Koria	13	5	8	4	..	..	..	..	..	..	..	2	..	2	..
27	Madari or Bazigar	29	17	12	8	..	5	..	2	..	..	..	..	..	..	..
28	Majhabi	39,197	23,101	16,096	14,221	1,377	3,252	362	9,793	833	46	..	136	33	110	17
29	Megh or Meghwal	37,846	20,720	17,126	12,579	3,509	7,095	2,432	2,931	511	50	..	501	73	310	99
30	Mehar	196	107	89	50	5	15	..	19	1	..	..	1	..	..	1
31	Mehtar	4,955	2,431	2,524	1,273	535	699	425	295	36	3	1	71	12	18	2
32	Nut	145	77	68	77	68	77	68	..	..	..	..	..	..	..	..
33	Pasi	12	6	6	2	4	..	4	..	..	..	..	..	..	2	..
34	Rawal	38	18	20	4	3	2	1	..	..	..	..	..	..	..	..
35	Salvi	7	7	..	7	..	..	..	..	..	..	..	..	..	..	..
36	Sansi	2,181	1,153	1,028	625	207	531	190	34	7	1	..	27	2	1	2
37	Santia	22	5	17	..	..	..	..	..	..	..	..	..	..	..	..
38	Sarbhangi	219	98	121	46	24	18	12	24	12	..	..	..	..	..	..
39	Sargara	9	3	6	1	..	..	..	1	..	..	..	..	..	..	..

SCT-I PART-A—INDUSTRIAL CLASSIFICATION OF PERSONS AT WORK AND NON-WORKERS BY SEX FOR SCHEDULED CASTES-*contd.*

Sl. No.	Name of Scheduled Caste	Workers VI In Construction		Workers VII In Trade and Commerce		Workers VIII In Transport, Storage and Communications		Workers IX In Other Services		X Non-workers		Workers In Special Occupations: Tanning and Currying of hides and skins		Workers In Special Occupations: Scavenging	
		Males	Females	Males	Females	Males	Females	Males	Females	Males	Females	Males	Females	Males	Females
1		17	18	19	20	21	22	23	24	25	26	27	28	29	30
	GANGANAGAR DISTRICT-*contd.*														
11	Chamar, Bhambhi, Jatav, Jatia, Mochi, Raidass, Raigar or Ramdasia	635	113	68	..	70	..	533	83	10,834	15,375	140	3	1	1
12	Chura	12	..	7	..	10	..	320	10	2,653	5,503	3	2	4	..
13	Dabgar	..	..	..	..	..	..	..	..	2	..	..	..	..	..
14	Dhankia	72	24	18	4	17	..	332	80	1,835	2,124	..	..	..	..
15	Dheda	..	..	..	..	2	..	18	..	28	47	..	..	..	..
16	Dome	..	..	..	..	..	..	14	..	75	107	..	..	..	..
17	Garo, Garura or Gurda	..	..	..	..	..	..	..	..	38	41	..	..	..	..
18	Gavaria	..	..	..	..	..	..	..	..	2	6	..	..	..	..
19	Jingar	..	..	..	..	..	..	..	..	9	9	..	..	..	..
20	Kalbelia	..	..	2	..	..	..	..	..	187	98	..	..	..	..
21	Kamad or Kamadia	..	..	1	..	..	..	4	2	48	73	..	..	..	..
22	Kanjar	..	..	..	..	..	..	2	..	15	19	..	..	..	..
23	Kapadia Sansi	..	..	2	..	..	..	..	..	160	240	..	..	..	..
24	Khatik	13	5	45	..	..	..	21	10	72	76	2	..	..	..
25	Koli or Kori	..	..	..	..	..	..	..	..	..	..	..	..	..	..
26	Koria	..	..	..	..	..	..	..	..	1	8	..	..	..	..
27	Madari or Bazigar	..	..	..	..	..	..	1	..	9	12	..	..	..	..
28	Majhabi	184	14	24	1	48	..	628	117	8,880	14,719	..	..	1	2
29	Megh or Meghwal	999	268	8	..	89	..	596	126	8,141	13,617	5	..	1	..
30	Mehar	..	..	1	1	..	..	14	2	57	84	..	..	..	..
31	Mehtar	8	1	3	..	21	..	155	58	1,158	1,989	18	1	51	16
32	Nut	..	..	..	..	..	..	..	..	..	..	..	..	..	..
33	Pasi	..	..	..	..	..	..	..	..	4	2	..	..	..	..
34	Rawal	1	..	..	..	..	..	1	2	14	17	..	..	..	..
35	Salvi	..	..	7	..	..	..	..	..	..	..	..	..	..	..
36	Sansi	..	4	..	..	1	..	30	2	528	821	9	2	..	..
37	Santia	..	..	..	..	..	..	..	..	5	17	..	..	..	..
38	Sarbhangi	1	..	..	..	..	..	3	..	52	97	..	..	..	..
39	Sargara	..	..	..	..	..	..	..	..	2	6	..	..	..	..

SCT-I PART-A—INDUSTRIAL CLASSIFICATION OF PERSONS AT WORK AND NON-WORKERS BY SEX FOR SCHEDULED CASTES-*contd.*

Sl. No.	Name of Scheduled Caste	Total			Total workers		WORKERS I: As Cultivator		WORKERS II: As Agricultural labourer		WORKERS III: In Mining, Quarrying, Livestock, Forestry, Fishing, Hunting, Plantations, Orchards and Allied activities		WORKERS IV: At Household Industry		WORKERS V: In Manufacturing other than Household Industry	
		Persons	Males	Females	Males	Females	Males	Females	Males	Females	Males	Females	Males	Females	Males	Females
	1	2	3	4	5	6	7	8	9	10	11	12	13	14	15	16
	GANGANAGAR DISTRICT-*concld.*															
40	Singiwala	7	5	2	4	1	..	..	2	1	..	..	2	..	..	..
41	Thori or Nayak	56,922	30,078	26,844	17,153	5,227	9,047	3,622	5,967	1,148	55	1	223	40	171	56
42	Tirgar	24	17	7	2	..	2	..	..	..	..	..	..	..	..	..
43	Valmiki	5,482	2,963	2,519	1,679	209	250	51	1,140	119	9	1	24	5	31	6
44	Unclassified	11,609	6,694	4,915	4,227	923	1,846	464	927	87	16	15	66	9	15	13
	BIKANER DISTRICT															
	Total	**51,925**	**26,656**	**25,269**	**15,708**	**11,395**	**11,678**	**9,260**	**263**	**132**	**519**	**116**	**2,192**	**1,526**	**158**	**54**
1	Balai	2	2	..	2	..	..	..	..	..	..	..	..	..	..	..
2	Bawaria	19	9	10	3	2	2	2	..	..	1	..	..	..	..	..
3	Bhand	32	12	20	11	11	3	4	..	..	8	6	..	1	..	..
4	Bhangi	562	286	276	129	65	95	56	3	..	2	1	4	1	..	..
5	Chamar, Bhambhi, Jatav, Jatia, Mochi, Raidass, Raigar or Ramdasia	3,855	1,966	1,889	1,114	760	694	529	7	1	1	1	178	86	100	38
6	Dhankia	518	263	255	166	120	136	105	8	4	..	..	5	7	..	..
7	Dheda	70	44	26	25	3	16	2	4	1	3	..	..	..	..	..
8	Dome	55	31	24	17	10	9	10	4	..	..	..	3	..	..	..
9	Gandia	132	67	65	36	33	25	31	..	..	..	..	11	1	..	..
10	Gavaria	75	41	34	20	14	2	1	..	..	..	..	1	..	..	..
11	Garo, Garura or Gurda	343	166	177	80	46	73	36	..	..	..	..	6	9	..	..
12	Jingar	1	1	..	1	..	..	..	..	..	..	..	..	..	1	..
13	Kalbelia	21	13	8	..	..	..	..	..	..	..	..	..	..	..	..
14	Kamad or Kamadia	47	17	30	7	11	7	11	..	..	..	..	..	..	..	..
15	Kanjar	84	41	43	18	12	10	7	..	..	..	..	4	..	..	..
16	Khatik	21	13	8	5	6	2	5	..	..	2	1	..	..	..	..
17	Majhabi	2	2	..	2	..	..	..	..	..	..	..	1	..	..	..
18	Megh or Meghwal	30,445	15,648	14,797	9,410	7,021	7,190	5,684	159	73	216	43	1,441	1,149	28	4
19	Mehtar	210	115	95	74	37	12	8	3	..	..	..	12	10	..	..
20	Sansi	1,189	616	573	332	193	112	95	14	6	..	..	139	70	16	5

SCT-I PART-A—INDUSTRIAL CLASSIFICATION OF PERSONS AT WORK AND NON-WORKERS BY SEX FOR SCHEDULED CASTES-*contd.*

Sl. No.	Name of Scheduled Caste	Workers VI: In Construction		Workers VII: In Trade and Commerce		Workers VIII: In Transport, Storage and Communications		Workers IX: In Other Services		X: Non-workers		Workers In Special Occupations: Tanning and Currying of hides and skins		Workers In Special Occupations: Scavenging	
		Males	Females	Males	Females	Males	Females	Males	Females	Males	Females	Males	Females	Males	Females
	1	17	18	19	20	21	22	23	24	25	26	27	28	29	30
	GANGANAGAR DISTRICT-*concld.*														
40	Singiwala	..	..	..	..	..	..	..	..	1	1	..	..	..	..
41	Thori or Nayak	440	153	26	2	87	1	1,137	204	12,925	21,617	..	..	4	..
42	Tirgar	..	..	..	..	..	..	..	..	15	7	..	..	..	..
43	Valmiki	48	1	6	..	15	..	156	26	1,284	2,310	..	..	1	1
44	Unclassified	1,115	320	15	..	13	..	214	15	2,467	3,992	2	1	..	..
	BIKANER DISTRICT														
	Total	**94**	**48**	**133**	**43**	**165**	**1**	**506**	**215**	**10,948**	**13,874**	**114**	**57**	**41**	**22**
1	Balai	..	..	..	..	..	..	2	..	..	..	..	..	..	..
2	Bawaria	..	..	..	..	..	..	..	..	6	8	..	..	..	..
3	Bhand	..	..	..	..	..	..	..	..	1	9	..	..	..	..
4	Bhangi	..	..	..	..	6	..	19	7	157	211	..	1	14	..
5	Chamar, Bhambhi, Jatav, Jatia, Mochi, Raidass, Raigar or Ramdasia	4	7	39	16	40	..	51	82	852	1,129	2	1	..	6
6	Dhankia	..	..	..	..	..	..	17	4	97	135	..	..	..	..
7	Dheda	..	..	..	..	..	..	2	..	19	23	..	..	..	..
8	Dome	..	..	..	..	1	..	..	..	14	14	..	..	..	..
9	Gandia	..	..	..	..	..	..	..	1	31	32	..	..	..	..
10	Gavaria	..	..	15	13	..	..	2	..	21	20	..	..	..	..
11	Garo, Garura or Gurda	..	..	..	..	..	..	1	1	86	131	..	..	..	..
12	Jingar	..	..	..	..	..	..	..	..	..	..	..	..	..	..
13	Kalbelia	..	..	..	..	..	..	..	..	13	8	..	..	..	..
14	Kamad or Kamadia	..	..	..	..	..	..	..	..	10	19	..	..	..	..
15	Kanjar	4	1	..	..	..	..	..	4	23	31	..	..	..	..
16	Khatik	..	..	1	..	..	..	..	..	8	2	..	..	..	..
17	Majhabi	..	..	1	..	..	..	..	..	..	..	..	..	..	..
18	Megh or Meghwal	66	26	50	6	81	..	179	36	6,238	7,776	..	..	..	..
19	Mehtar	1	1	7	1	2	..	37	17	41	58	5	3	20	11
20	Sansi	..	..	8	1	..	..	43	16	284	380	107	52	7	5

SCT-I PART-A—INDUSTRIAL CLASSIFICATION OF PERSONS AT WORK AND NON-WORKERS BY SEX FOR SCHEDULED CASTES–*contd.*

Sl. No.	Name of Scheduled Caste	Total			Total workers		Workers									
							I		II		III		IV		V	
							As Cultivator		As Agricultural labourer		In Mining, Quarrying, Livestock, Forestry, Fishing, Hunting, Plantations, Orchards and Allied activities		At Household Industry		In Manufacturing other than Household Industry	
		Persons	Males	Females	Males	Females	Males	Females	Males	Females	Males	Females	Males	Females	Males	Females
	1	2	3	4	5	6	7	8	9	10	11	12	13	14	15	16
	BIKANER DISTRICT–*concld.*															
21	Santia	21	10	11	5	..	..	..	..	..	..	..	..	..	..	..
22	Sarbhangi	188	101	87	57	47	44	15	8	30	..	..	5	2	..	..
23	Sargara	25	11	14	6	..	..	..	..	..	2	..	..	..	..	..
24	Singiwala	2	1	1	..	..	..	..	..	..	..	..	..	..	..	..
25	Thori or Nayak	8,526	4,424	4,102	2,631	1,825	2,104	1,583	45	16	81	31	242	136	2	..
26	Tirgar	199	101	98	50	33	44	33	1	..	..	..	..	..	..	..
27	Valmiki	47	26	21	11	2	..	..	..	..	11	1	..	..	..	..
28	Unclassified	5,234	2,629	2,605	1,496	1,144	1,098	1,043	7	1	192	32	140	54	11	7
	CHURU DISTRICT															
	Total	**97,614**	**50,516**	**47,098**	**31,622**	**27,202**	**29,126**	**25,840**	**561**	**380**	**144**	**77**	**1,120**	**737**	**62**	**32**
1	Badi	39	23	16	14	10	12	8	..	..	..	..	1	..	..	..
2	Balai	1,142	599	543	354	235	337	233	5	..	4	1	4	1	..	..
3	Bawaria	1,455	738	717	443	403	397	357	17	12	8	4	10	26	..	..
4	Bhand	78	43	35	3	8	2	3	1	5	..	..	..	..	..	..
5	Bhangi	1,230	682	548	364	222	275	187	13	7	2	1	31	5	..	..
6	Chamar, Bhambhi, Jatav, Jatia, Mochi, Raidass, Raigar or Ramdasia	37,397	19,203	18,194	12,473	11,272	11,685	10,891	172	109	48	21	437	237	7	4
7	Chura	34	14	20	9	10	8	10	..	..	..	..	1	..	..	..
8	Dabgar	2	..	2	..	2	..	2	..	..	..	..	..	..	..	..
9	Dhankia	4,796	2,539	2,257	1,702	1,429	1,623	1,382	30	22	16	8	21	14	1	..
10	Dheda	17	7	10	4	4	4	4	..	..	..	..	..	..	..	..
11	Dome	1,385	692	693	420	373	385	346	17	19	2	2	1	2	3	2
12	Garo, Garura or Gurda	191	95	96	52	65	51	64	1	1	..	..	..	..	..	..
13	Gavaria	417	206	211	111	102	50	44	..	2	..	..	26	16	19	21
14	Godhi	1	1	..	1	..	1	..	..	..	..	..	..	..	..	..
15	Jingar	13	13	..	13	..	12	..	..	..	..	..	..	..	1	..

SCT-I PART-A—INDUSTRIAL CLASSIFICATION OF PERSONS AT WORK AND NON-WORKERS BY SEX FOR SCHEDULED CASTES–*contd.*

Sl. No.	Name of Scheduled Caste	Workers: In Construction (VI)		In Trade and Commerce (VII)		In Transport, Storage and Communications (VIII)		In Other Services (IX)		Non-workers (X)		Workers: In Special Occupations — Tanning and Currying of hides and skins		Scavenging	
		Males	Females	Males	Females	Males	Females	Males	Females	Males	Females	Males	Females	Males	Females
	1	17	18	19	20	21	22	23	24	25	26	27	28	29	30
	BIKANER DISTRICT–*concld.*														
21	Santia	..	..	5	..	..	..	..	..	5	11	..	..	..	..
22	Sarbhangi	..	..	..	..	..	..	..	..	44	40	..	..	..	..
23	Sargara	..	..	..	..	3	..	1	..	5	14	..	..	..	..
24	Singiwala	..	..	..	..	..	..	..	..	1	1	..	..	..	..
25	Thori or Nayak	19	11	..	2	21	1	117	45	1,793	2,277	..	..	..	..
26	Tirgar	..	..	..	..	1	..	4	..	51	65	..	..	..	..
27	Valmiki	..	..	..	..	..	..	..	1	15	19	..	..	..	..
28	Unclassified	..	2	7	4	10	..	31	1	1,133	1,461	..	..	..	..
	CHURU DISTRICT														
	Total	**53**	**28**	**44**	**15**	**191**	**1**	**321**	**92**	**18,894**	**19,896**	**96**	**61**	**5**	**10**
1	Badi	1	2	..	..	..	..	..	..	9	6	..	..	..	..
2	Balai	..	..	..	..	1	..	3	..	245	308	..	..	..	..
3	Bawaria	..	..	1	..	1	..	9	4	295	314	..	..	..	..
4	Bhand	..	..	..	..	..	..	..	..	40	27	..	..	..	..
5	Bhangi	3	..	..	..	9	..	31	22	318	326	24	1	4	10
6	Chamar, Bhambhi, Jatav, Jatia, Mochi, Raidass, Raigar or Ramdasia	6	2	7	4	74	..	37	4	6,730	6,922	10	10	1	..
7	Chura	..	..	..	..	..	..	..	..	5	10	..	..	..	..
8	Dabgar	..	..	..	..	..	..	..	..	..	..	..	..	..	..
9	Dhankia	..	..	1	..	2	..	8	3	837	828	..	..	..	..
10	Dheda	..	..	..	..	..	..	..	..	3	6	..	..	..	..
11	Dome	..	..	..	..	..	..	12	2	272	320	..	..	..	..
12	Garo, Garura or Gurda	..	..	..	..	..	..	..	..	43	31	..	..	..	..
13	Gavaria	9	12	4	5	..	..	3	2	95	109	..	..	..	..
14	Godhi	..	..	..	..	..	..	..	..	..	..	..	..	..	..
15	Jingar	..	..	..	..	..	..	..	..	..	..	..	..	..	..

SCT-I PART-A—INDUSTRIAL CLASSIFICATION OF PERSONS AT WORK AND NON-WORKERS BY SEX FOR SCHEDULED CASTES–*contd.*

Sl. No.	Name of Scheduled Caste	Total			Total workers		WORKERS									
							I		II		III		IV		V	
							As Cultivator		As Agricultural labourer		In Mining, Quarrying, Livestock, Forestry, Fishing, Hunting, Plantations, Orchards and Allied activities		At Household Industry		In Manufacturing other than Household Industry	
		Persons	Males	Females	Males	Females	Males	Females	Males	Females	Males	Females	Males	Females	Males	Females
	1	2	3	4	5	6	7	8	9	10	11	12	13	14	15	16
	CHURU DISTRICT–*concld.*															
16	Kalbelia	162	92	70	29	..	..	..	..	..	..	..	..	..	..	..
17	Kamad or Kamadia	431	222	209	123	99	117	95	2	1	..	2	2	1	2	..
18	Kanjar	324	168	156	34	19	18	9	..	3	..	..	5	..	..	..
19	Khatik	269	130	139	64	49	44	41	4	..	..	..	1	8	1	..
20	Koli or Kori	12	6	6	3	3	3	3	..	..	..	..	..	..	..	..
21	Kooch Band	8	4	4	4	4	2	3	..	..	..	..	..	..	..	..
22	Megh or Meghwal	21,720	11,079	10,641	6,981	6,035	6,531	5,745	62	40	4	2	242	228	8	1
23	Nut	76	58	18	12	2	6	2	5	..	..	..	..	..	..	..
24	Rawal	61	32	29	12	11	8	6	..	..	..	..	..	2	..	..
25	Sansi.	1,873	940	933	522	368	287	227	46	51	20	12	130	68	18	4
26	Santia	114	59	55	37	13	7	5	6	2	2	..	9	6	..	..
27	Sargara	17	8	9	6	1	3	1	3	..	..	..	..	..	..	..
28	Thori or Nayak	19,251	10,153	9,098	6,400	5,106	5,936	4,913	131	70	25	8	165	80	1	..
29	Tirgar	38	24	14	24	12	22	12	..	..	..	..	2	..	..	..
30	Valmiki	9	4	5	..	..	..	..	..	..	..	..	..	..	..	..
31	Unclassified	5,052	2,682	2,370	1,408	1,345	1,300	1,247	46	36	13	16	32	43	1	..
	JHUNJHUNU DISTRICT															
	Total	**83,416**	**41,126**	**42,290**	**22,534**	**19,665**	**15,899**	**15,630**	**1,803**	**1,570**	**218**	**65**	**2,372**	**1,182**	**126**	**14**
1	Bairwa or Berwa	5	4	1	4	1	4	1	..	..	..	..	..	..	..	..
2	Balai	1,782	839	943	423	466	279	401	43	28	25	..	38	12	4	..
3	Bansphor	3	..	3	..	3	..	..	..	3	..	..	..	..	..	..
4	Bawaria	559	285	274	160	115	76	58	47	42	2	..	12	4	..	..
5	Bhand	106	46	60	8	5	3	..	..	..	..	..	..	..	..	..
6	Bhangi	2,396	1,134	1,262	546	455	124	88	24	11	3	..	101	28	..	..
7	Chamar, Bhambhi, Jatav, Jatia, Mochi, Raidass, Raigar or Ramdasia	59,589	29,277	30,312	16,128	14,390	11,832	11,756	1,132	1,005	144	55	1,801	937	64	3

SCT-I PART-A—INDUSTRIAL CLASSIFICATION OF PERSONS AT WORK AND NON-WORKERS BY SEX FOR SCHEDULED CASTES-*contd.*

Sl. No.	Name of Scheduled Caste	Workers VI In Construction		Workers VII In Trade and Commerce		Workers VIII In Transport, Storage and Communications		Workers IX In Other Services		X Non-workers		Workers In Special Occupations: Tanning and Currying of hides and skins		Workers In Special Occupations: Scavenging	
		Males	Females	Males	Females	Males	Females	Males	Females	Males	Females	Males	Females	Males	Females
	1	17	18	19	20	21	22	23	24	25	26	27	28	29	30
	CHURU DISTRICT-*concld.*														
16	Kalbelia	..	..	..	..	..	..	29	..	63	70	..	..	..	..
17	Kamad or Kamadia	..	..	..	..	..	..	..	..	99	110	..	..	..	..
18	Kanjar	1	..	..	..	..	..	10	7	134	137	..	..	..	..
19	Khatik	..	..	12	..	1	..	1	..	66	90	..	..	..	..
20	Koli or Kori	..	..	..	..	..	..	..	..	3	3	..	..	..	..
21	Kooch Band	..	..	..	..	..	..	2	1	..	..	..	..	..	..
22	Megh or Meghwal	4	1	1	..	35	1	94	17	4,098	4,606	..	..	..	..
23	Nut	..	..	..	..	..	..	1	..	46	16	..	..	..	..
24	Rawal	..	..	..	..	..	..	4	3	20	18	..	..	..	..
25	Sansi	..	..	3	1	..	..	18	5	418	565	62	46	..	..
26	Santia	..	..	13	..	..	..	..	..	22	42	..	..	..	..
27	Sargara	..	..	..	..	..	..	..	..	2	8	..	..	..	..
28	Thori or Nayak	27	11	2	5	56	..	57	19	3,753	3,992	..	1	..	..
29	Tirgar	..	..	..	..	..	..	..	..	..	2	..	..	..	..
30	Valmiki	..	..	..	..	..	..	..	..	4	5	..	..	..	..
31	Unclassified	2	..	..	..	12	..	2	3	1,274	1,025	..	3	..	..
	JHUNJHUNU DISTRICT														
	Total	**317**	**100**	**164**	**52**	**74**	..	**1,561**	**1,052**	**18,592**	**22,625**	**141**	**368**	**216**	**94**
1	Bairwa or Berwa	..	..	..	..	..	..	..	..	..	..	..	..	..	..
2	Balai	3	1	..	..	4	..	27	24	416	477	..	1	127	..
3	Bansphor	..	..	..	..	..	..	..	..	..	..	..	..	..	..
4	Bawaria	..	..	9	7	..	..	14	4	125	159	..	..	..	..
5	Bhand	..	..	..	1	..	..	5	4	38	55	..	..	..	..
6	Bhangi	2	..	1	..	8	..	283	328	588	807	9	..	83	24
7	Chamar, Bhambhi, Jatav, Jatia, Mochi, Raidass, Raigar or Ramdasia	180	59	13	27	50	..	912	548	13,149	15,922	129	364	..	53

SCT-I PART-A—INDUSTRIAL CLASSIFICATION OF PERSONS AT WORK AND NON-WORKERS BY SEX FOR SCHEDULED CASTES–*contd.*

Sl. No.	Name of Scheduled Caste	Total			Total workers		WORKERS I: As Cultivator		II: As Agricultural labourer		III: In Mining, Quarrying, Livestock, Forestry, Fishing, Hunting, Plantations, Orchards and Allied activities		IV: At Household Industry		V: In Manufacturing other than Household Industry	
		Persons	Males	Females	Males	Females	Males	Females	Males	Females	Males	Females	Males	Females	Males	Females
1		2	3	4	5	6	7	8	9	10	11	12	13	14	15	16
	JHUNJHUNU DISTRICT–*concld.*															
8	Chura	28	11	17	..	..	..	..	..	..	..	..	..	..	..	..
9	Dhankia	3,143	1,573	1,570	846	711	487	430	190	187	17	5	46	28	8	1
10	Dheda	75	28	47	16	17	4	12	1	2	..	..	..	..	3	3
11	Dome	60	33	27	11	8	5	5	..	..	..	..	..	..	2	..
12	Garo, Garura or Gurda	32	17	15	9	2	2	2	3	..	..	..	..	..	2	..
13	Gavaria	315	158	157	94	57	15	14	19	12	2	..	35	18	15	7
14	Kalbelia	168	89	79	32	31	15	21	11	10	..	..	1	..	1	..
15	Kamad or Kamadia	54	21	33	13	20	10	15	..	4	..	..	3	1	..	..
16	Kanjar	78	33	45	9	3	..	..	..	..	..	..	9	3	..	..
17	Khatik	1,325	685	640	364	148	161	114	9	8	..	1	52	18	1	..
18	Megh or Meghwal	2	2	..	2	..	2	..	..	..	..	..	..	..	..	..
19	Mehtar	39	15	24	15	24	15	24	..	..	..	..	..	..	..	..
20	Nut	232	119	113	36	14	5	4	7	..	..	..	1	1	..	..
21	Rawal	64	28	36	17	3	..	..	2	1	3	..	..	..	..	..
22	Sansi	308	171	137	80	28	12	12	..	2	1	..	54	12	1	..
23	Thori or Nayak	5,443	2,734	2,709	1,536	1,235	975	961	142	129	18	3	161	59	7	..
24	Tirgar	202	95	107	31	35	31	14	..	..	..	..	..	21	..	..
25	Unclassified	7,408	3,729	3,679	2,154	1,894	1,842	1,698	173	126	3	1	58	40	18	..
	ALWAR DISTRICT															
	Total	**182,270**	**94,139**	**88,131**	**52,755**	**31,180**	**30,101**	**19,414**	**5,811**	**4,733**	**1,638**	**209**	**5,994**	**2,558**	**541**	**63**
1	Aheri	4	..	4	..	4	..	..	..	..	..	..	..	..	..	..
2	Badi	1	1	..	1	..	1	..	..	..	..	..	..	..	..	..
3	Balai	9,605	4,865	4,740	2,924	1,677	1,885	1,196	299	245	57	10	205	101	15	3
4	Bawaria	2,593	1,397	1,196	850	504	485	292	82	20	46	2	173	152	..	..
5	Bedia or Beria	1	..	1	..	1	..	1	..	..	..	..	..	..	..	..
6	Bhand	189	71	118	24	3	1	..	1	..	..	..	6	..	..	..
7	Bhangi	14,235	7,445	6,790	4,235	3,000	993	461	283	..	..	9	402	98	27	..

SCT-I PART-A—INDUSTRIAL CLASSIFICATION OF PERSONS AT WORK AND NON-WORKERS BY SEX FOR SCHEDULED CASTES–*contd.*

Sl. No.	Name of Scheduled Caste	Workers VI In Construction		VII In Trade and Commerce		VIII In Transport, Storage and Communications		IX In Other Services		X Non-workers		Workers In Special Occupations: Tanning and Currying of hides and skins		Scavenging	
		Males	Females	Males	Females	Males	Females	Males	Females	Males	Females	Males	Females	Males	Females
	1	17	18	19	20	21	22	23	24	25	26	27	28	29	30
	JHUNJHUNU DISTRICT–*concld.*														
8	Chura	..	..	..	..	..	..	..	..	11	17	..	..	..	..
9	Dhankia	7	2	2	..	..	..	89	58	727	859	..	..	..	..
10	Dheda	..	..	..	..	1	..	7	..	12	30	..	..	..	..
11	Dome	..	..	..	..	..	..	4	3	22	19	..	..	..	..
12	Garo, Garura or Gurda	..	..	..	..	..	..	2	..	8	13	..	..	..	..
13	Gavaria	..	..	4	5	..	..	4	1	64	100	..	..	..	..
14	Kalbelia	..	..	..	..	1	..	3	..	57	48	..	..	..	..
15	Kamad or Kamadia	..	..	..	..	..	..	..	..	8	13	..	..	..	..
16	Kanjar	..	..	..	..	..	..	..	..	24	42	..	..	..	..
17	Khatik	2	2	127	4	..	..	12	1	321	492	1	..	6	..
18	Megh or Meghwal	..	..	..	..	..	..	..	..	..	..	..	..	..	..
19	Mehtar	..	..	..	..	..	..	..	..	..	..	..	..	..	..
20	Nut	..	..	..	..	..	..	23	9	83	99	..	..	..	..
21	Rawal	..	..	2	..	4	..	6	2	11	33	..	..	..	..
22	Sansi	..	..	..	..	..	..	12	2	91	109	..	..	..	..
23	Thori or Nayak	105	36	6	4	4	..	118	43	1,198	1,474	2	2	..	..
24	Tirgar	..	..	..	..	..	..	..	..	64	72	..	..	..	..
25	Unclassified	18	..	..	4	2	..	40	25	1,575	1,785	..	1	..	17
	ALWAR DISTRICT														
	Total	**624**	**17**	**502**	**63**	**126**	**2**	**7,418**	**4,121**	**41,384**	**56,951**	**2,223**	**483**	**1,380**	**2,486**
1	Aheri	..	..	..	..	..	..	..	4	..	..	..	..	..	..
2	Badi	..	..	..	..	..	..	..	..	..	..	..	..	..	..
3	Balai	17	..	14	3	14	..	418	119	1,941	3,063	..	..	..	..
4	Bawaria	..	..	1	2	..	..	63	36	547	692	..	..	..	..
5	Bedia or Beria	..	..	..	..	..	..	..	..	..	..	..	..	..	..
6	Bhand	..	..	4	..	..	..	12	..	47	115	..	..	..	..
7	Bhangi	16	..	33	..	20	..	2,315	2,401	3,210	3,760	..	..	1,330	2,933

SCT-I PART-A—INDUSTRIAL CLASSIFICATION OF PERSONS AT WORK AND NON-WORKERS BY SEX FOR SCHEDULED CASTES–*contd.*

Sl. No.	Name of Scheduled Caste	Total			Total workers		Workers									
							I		II		III		IV		V	
							As Cultivator		As Agricultural labourer		In Mining, Quarrying, Livestock, Forestry, Fishing, Hunting, Plantations, Orchards and Allied activities		At Household Industry		In Manufacturing other than Household Industry	
		Persons	Males	Females	Males	Females	Males	Females	Males	Females	Males	Females	Males	Females	Males	Females
	1	2	3	4	5	6	7	8	9	10	11	12	13	14	15	16
	ALWAR DISTRICT–*concld.*															
8	Chamar, Bhambhi, Jatav, Jatia, Mochi, Raidass, Raigar or Ramdasia	116,432	59,877	56,555	33,990	20,835	22,010	15,072	4,029	3,459	778	129	3,234	1,076	330	30
9	Dhankia	5,032	2,480	2,552	1,218	571	325	203	178	163	99	12	218	93	10	5
10	Dome	40	21	19	11	1	1	..	..	1	..	..	4	..	..	..
11	Gavaria	382	203	179	140	70	..	..	..	..	..	..	112	48	8	4
12	Garo, Garura or Gurda	17	8	9	1	..	1	..	..	..	..	..	..	..	..	..
13	Kalbelia	121	86	35	9	7	1	..	..	..	..	..	5	7	..	..
14	Kamad or Kamadia	2	1	1	1	1	1	..	..	..	..	..	..	..	..	..
15	Kanjar	750	403	347	212	94	112	46	31	1	24	..	42	32	..	2
16	Khatik	6,821	3,507	3,314	1,892	692	815	417	123	142	217	8	297	65	6	
17	Koli or Kori	11,064	5,725	5,339	3,333	2,138	1,126	620	460	489	101	10	1,049	806	58	15
18	Koria	8	1	7	1	..	..	..	..	..	..	..	..	..	..	..
19	Kooch Band	15	15	..	..	..	..	..	..	..	..	..	..	..	..	..
20	Majhabi	521	291	230	150	..	133	..	..	..	6	..	10	..	..	..
21	Megh or Meghwal	1	1	..	1	..	..	..	..	..	..	..	..	..	..	..
22	Mehar	10	..	10	..	..	..	..	..	..	..	..	..	..	..	..
23	Nut	810	443	367	135	82	81	50	5	6	11	..	3	6	..	..
24	Sargara	1	..	1	..	..	..	..	..	..	..	..	..	..	..	..
25	Singiwala	3	3	..	..	..	..	..	..	..	..	..	..	..	..	..
26	Thori or Nayak	332	183	149	111	44	34	17	15	4	1	..	12	4	1	..
27	Valmiki	27	16	11	12	11	..	..	..	..	..	..	..	..	..	..
28	Unclassified	13,253	7,096	6,157	3,504	1,415	2,096	1,039	305	142	152	29	222	67	86	
	BHARATPUR DISTRICT															
	Total	**215,192**	**114,215**	**100,977**	**67,807**	**30,068**	**51,827**	**22,093**	**6,680**	**4,207**	**890**	**116**	**2,261**	**1,003**	**293**	**17**
1	Aheri	21	8	13	7	1	1	..	2	1	..	..	..	..	..	..
2	Badi	38	32	6	9	1	1	..	..	..	..	..	4	..	3	..
3	Bagri	114	64	50	40	39	38	39	1	..	..	..	..	..	..	..
4	Bairwa or Berwa	19	19	..	10	..	10	..	..	..	..	..	..	..	..	..

SCT-I PART-A—INDUSTRIAL CLASSIFICATION OF PERSONS AT WORK AND NON-WORKERS BY SEX FOR SCHEDULED CASTES-*contd.*

Sl. No.	Name of Scheduled Caste	Workers VI: In Construction		Workers VII: In Trade and Commerce		Workers VIII: In Transport, Storage and Communications		Workers IX: In Other Services		Non-workers		Workers X: In Special Occupations: Tanning and Currying of hides and skins		Scavenging	
		Males	Females	Males	Females	Males	Females	Males	Females	Males	Females	Males	Females	Males	Females
	1	17	18	19	20	21	22	23	24	25	26	27	28	29	30
	ALWAR DISTRICT-*concld.*														
8	Chamar, Bhambhi, Jatav, Jatia, Mochi, Raidass, Raigar or Ramdasia	431	15	118	22	55	..	3,005	1,032	25,887	35,720	2,090	470	..	1
9	Dhankia	51	..	11	..	9	1	317	94	1,262	1,981	..	..	..	..
10	Dome	..	..	..	..	2	..	4	..	10	18	..	..	..	..
11	Gavaria	..	..	3	7	5	..	12	11	63	109	..	..	..	..
12	Garo, Garura or Gurda	..	..	..	..	..	..	..	..	7	9	..	..	..	..
13	Kalbelia	..	..	..	..	..	..	3	..	77	28	..	..	..	..
14	Kamad or Kamadia	..	..	..	..	..	..	..	1	..	..	..	..	..	..
15	Kanjar	..	..	..	..	1	..	2	13	191	253	..	..	..	..
16	Khatik	7	..	227	5	6	..	194	53	1,615	2,622	..	..	..	..
17	Koli or Kori	35	2	30	24	7	1	467	171	2,392	3,201	..	..	..	..
18	Koria	..	..	..	..	..	..	1	..	..	7	..	..	..	..
19	Kooch Band	..	..	..	..	..	..	..	..	15	..	..	..	..	..
20	Majhabi	..	..	..	..	..	..	1	..	141	230	..	..	..	..
21	Megh or Meghwal	..	..	..	..	..	..	1	..	..	..	..	..	..	..
22	Mehar	..	..	..	..	..	..	..	..	..	10	..	..	..	..
23	Nut	..	..	3	..	..	..	32	20	308	285	..	..	..	..
24	Sargara	..	..	..	..	..	..	..	..	..	1	..	..	..	..
25	Singiwala	..	..	..	..	..	..	..	..	3	..	..	..	..	..
26	Thori or Nayak	8	..	..	..	..	..	40	19	72	105	..	..	..	..
27	Valmiki	..	..	1	..	..	..	11	11	4	..	..	..	..	..
28	Unclassified	59	..	57	..	7	..	520	136	3,592	4,742	133	13	50	92
	BHARATPUR DISTRICT														
	Total	**478**	**14**	**291**	**15**	**146**	**2**	**4,941**	**2,601**	**46,408**	**70,909**	**355**	**115**	**2,096**	**1,846**
1	Aheri	..	..	..	..	..	..	4	..	1	12	..	..	..	..
2	Badi	..	..	1	..	..	1	..	..	23	5	..	..	..	..
3	Bagri	..	..	1	..	..	..	..	..	24	11	..	..	..	..
4	Bairwa or Berwa	..	..	..	..	..	..	..	..	9	..	..	..	..	..

SCT-I PART-A—INDUSTRIAL CLASSIFICATION OF PERSONS AT WORK AND NON-WORKERS BY SEX FOR SCHEDULED CASTES–*contd.*

Sl. No.	Name of Scheduled Caste	Total			Total workers		Workers									
							I		II		III		IV		V	
							As Cultivator		As Agricultural labourer		In Mining, Quarrying, Livestock, Forestry, Fishing, Hunting, Plantations, Orchards and Allied activities		At Household Industry		In Manufacturing other than Household Industry	
		Persons	Males	Females	Males	Females	Males	Females	Males	Females	Males	Females	Males	Females	Males	Females
	1	2	3	4	5	6	7	8	9	10	11	12	13	14	15	16
	BHARATPUR DISTRICT–*concld.*															
5	Balai	1,514	838	676	468	252	393	242	18	6	5	..	5	..	1	..
6	Bargi, Vargi or Birgi	119	45	74	28	7	18	7	..	..	2	..	..	..	3	..
7	Bawaria	1,006	540	466	250	157	166	116	69	35	1	..	5	4	..	..
8	Bedia or Beria	478	194	284	109	62	84	34	16	18	..	..	5	..	..	..
9	Bhand	77	13	64	1	1	..	1	..	..	..	..	1	..	..	..
10	Bhangi	11,046	5,962	5,084	3,491	2,049	741	161	149	22	84	11	134	24	..	2
11	Bidakia	35	25	10	13	..	3	..	..	..	4	..	..	..	..	..
12	Chamar, Bhambhi, Jatav, Jatia, Mochi, Raidass, Raigar or Ramdasia	162,292	86,239	76,053	51,787	23,758	42,837	19,423	5,370	3,468	635	89	660	294	137	1
13	Chandal	15	6	9	6	9	6	9	..	..	..	..	..	..	..	..
14	Dabgar	1	1	..	..	..	..	..	..	..	..	..	..	..	..	..
15	Dhankia	136	65	71	37	33	19	4	6	24	..	..	5	2	..	..
16	Dome	221	108	113	67	19	30	6	4	12	1	1	..	..	..	..
17	Garo, Garura or Gurda	21	9	12	9	..	9	..	..	..	..	..	..	..	..	..
18	Godhi	15	14	1	14	1	14	1	..	..	..	..	..	..	..	..
19	Kalbelia	330	200	130	71	32	71	32	..	..	..	..	..	..	..	..
20	Kamad or Kamadia	39	5	34	..	..	..	..	..	..	..	..	..	..	..	..
21	Kanjar	316	176	140	106	74	100	67	4	7	..	..	1	..	..	..
22	Khatik	4,607	2,421	2,186	1,385	391	887	279	111	61	68	9	132	27	15	..
23	Koli or Kori	16,418	8,625	7,793	5,258	1,920	2,741	886	449	313	68	1	1,232	613	130	14
24	Koria	115	100	15	49	..	27	..	..	..	..	..	17	..	..	..
25	Majhabi	2	2	..	2	..	..	..	..	..	..	..	..	..	..	..
26	Megh or Meghwal	1	..	1	..	..	..	..	..	..	..	..	..	..	..	..
27	Nut	748	397	351	159	10	85	4	29	2	1	..	1	..	..	..
28	Pasi	4	4	..	4	..	4	..	..	..	..	..	..	..	..	..
29	Rawal	6	4	2	4	..	4	..	..	..	..	..	..	..	..	..
30	Sansi	1	1	..	..	..	..	..	..	..	..	..	..	..	..	..
31	Singiwala	9	6	3	1	3	1	..	..	..	..	..	..	3	..	..
32	Thori or Nayak	132	79	53	44	28	41	28	3	..	..	..	..	..	..	..
33	Unclassified	15,296	8,013	7,283	4,378	1,221	3,496	754	449	238	21	5	59	36	4	..

SCT-I PART-A—INDUSTRIAL CLASSIFICATION OF PERSONS AT WORK AND NON-WORKERS BY SEX FOR SCHEDULED CASTES–*contd.*

Sl. No.	Name of Scheduled Caste	Workers VI: In Construction		Workers VII: In Trade and Commerce		Workers VIII: In Transport, Storage and Communications		Workers IX: In Other Services		Non-workers		Workers X: In Special Occupations: Tanning and Currying of hides and skins		In Special Occupations: Scavenging	
		Males	Females	Males	Females	Males	Females	Males	Females	Males	Females	Males	Females	Males	Females
1		17	18	19	20	21	22	23	24	25	26	27	28	29	30
	BHARATPUR DISTRICT-*concld.*														
5	Balai	6	..	2	..	2	..	36	4	370	424	..	..	..	..
6	Bargi, Vargi or Birgi	..	..	..	..	..	..	5	..	17	67	..	..	..	..
7	Bawaria	..	..	..	..	..	..	9	2	290	309	..	..	..	..
8	Bedia or Beria	..	..	..	..	..	..	4	10	85	222	..	..	..	..
9	Bhand	..	..	..	..	..	..	..	..	12	63	..	..	..	..
10	Bhangi	9	..	19	..	22	..	2,333	1,829	2,471	3,035	..	..	2,096	1,838
11	Bidakia	..	..	..	..	..	..	6	..	12	10	..	..	..	..
12	Chamar, Bhambhi, Jatav, Jatia, Mochi, Raidass, Raigar or Ramdasia	269	13	139	6	60	..	1,680	464	34,452	52,295	347	113	..	..
13	Chandal	..	..	..	..	..	..	..	..	..	..	..	..	..	..
14	Dabgar	..	..	..	..	..	..	..	..	1	..	..	..	..	..
15	Dhankia	..	..	..	..	2	..	5	3	28	38	..	..	..	..
16	Dome	..	..	..	..	..	..	32	..	41	94	..	..	..	..
17	Garo, Garura or Gurda	..	..	..	..	..	..	..	..	..	12	..	..	..	..
18	Godhi	..	..	..	..	..	..	..	..	..	..	..	..	..	..
19	Kalbelia	..	..	..	..	..	..	..	..	129	98	..	..	..	..
20	Kamad or Kamadia	..	..	..	..	..	..	..	..	5	34	..	..	..	..
21	Kanjar	..	..	..	..	1	..	..	..	70	66	..	..	..	..
22	Khatik	18	..	57	5	6	..	91	10	1,036	1,795	..	..	..	..
23	Koli or Kori	153	1	51	3	27	..	407	89	3,367	5,873	3	..	..	..
24	Koria	..	..	..	..	..	..	5	..	51	15	..	..	..	..
25	Majhabi	..	..	..	..	..	..	2	..	..	..	..	..	..	..
26	Megh or Meghwal	..	..	..	..	..	..	..	..	..	1	..	..	..	..
27	Nut	..	..	9	..	2	..	32	4	238	341	..	..	..	..
28	Pasi	..	..	..	..	..	..	..	..	..	..	..	..	..	..
29	Rawal	..	..	..	..	..	..	..	..	..	2	..	..	..	..
30	Sansi	..	..	..	..	..	..	..	..	1	..	..	..	..	..
31	Singiwala	..	..	..	..	..	..	..	..	5	..	..	..	..	..
32	Thori or Nayak	..	..	..	..	..	..	..	..	35	25	..	..	..	..
33	Unclassified	23	..	12	1	24	..	290	186	3,635	6,062	5	2	..	8

SCT-I PART-A—INDUSTRIAL CLASSIFICATION OF PERSONS AT WORK AND NON-WORKERS BY SEX FOR SCHEDULED CASTES-*contd.*

Sl. No.	Name of Scheduled Caste	Total			Total workers		WORKERS									
							I		II		III		IV		V	
							As Cultivator		As Agricultural labourer		In Mining, Quarrying, Livestock, Forestry, Fishing, Hunting, Plantations, Orchards and Allied activities		At Household Industry		In Manufacturing other than Household Industry	
		Persons	Males	Females	Males	Females	Males	Females	Males	Females	Males	Females	Males	Females	Males	Females
	1	2	3	4	5	6	7	8	9	10	11	12	13	14	15	16
	SAWAI MADHOPUR DISTRICT															
	Total	**191,878**	**100,281**	**91,597**	**61,411**	**43,542**	**41,244**	**29,918**	**6,213**	**6,812**	**1,644**	**393**	**4,615**	**3,049**	**1,706**	**195**
1	Aheri	1	1	..	1	..	1	..	..	..	..	..	..	..	..	..
2	Badi	5	3	2	3	2	3	..	..	..	..	2	..	..	..	..
3	Bagri	479	230	249	138	106	53	21	37	70	7	2	23	5	..	1
4	Bairwa or Berwa	1,323	699	624	447	362	386	315	27	18	2	9	12	10	1	..
5	Balai	1,471	828	643	560	282	345	187	22	30	8	1	32	57	108	1
6	Bansphor	1	1	..	1	..	..	..	..	..	..	..	..	..	..	..
7	Bargi, Vargi or Birgi	23	11	12	7	4	..	..	7	4	..	..	..	..	..	..
8	Bawaria	104	84	20	52	20	24	13	9	7	2	..	2	..	..	..
9	Bedia or Beria	209	170	39	76	12	60	4	11	4	..	4	5	..	..	..
10	Bhand	167	56	111	19	47	..	32	6	7	2	..	2	7	..	..
11	Bhangi	7,810	4,060	3,750	2,345	1,702	284	163	80	55	96	45	684	181	114	8
12	Bidakia	6	6	..	6	..	..	..	..	..	..	..	..	..	..	..
13	Bola	3	3	..	..	..	..	..	..	..	..	..	..	..	..	..
14	Chamar, Bhambhi, Jatav, Jatia, Mochi, Raidass, Raigar, Ramdasia	142,294	74,429	67,865	46,492	33,374	35,173	25,580	4,471	5,142	1,106	227	1,804	1,109	1,128	55
15	Chandal	1	1	..	1	..	..	..	..	..	..	..	..	..	..	..
16	Dabgar	6	5	1	5	1	2	1	..	..	..	..	..	..	..	..
17	Dhankia	76	39	37	15	4	10	..	1	..	..	..	2	2	..	..
18	Dome	620	328	292	186	95	96	62	29	17	3	..	2	1	3	2
19	Garo, Garura or Gurda	21	11	10	..	2	..	..	..	..	..	..	..	..	..	..
20	Gavaria	5	5	..	..	..	..	..	..	..	..	..	..	..	..	..
21	Godhi	9	..	9	..	6	..	..	..	..	..	1	..	..	..	..
22	Jingar	2	..	2	..	..	..	..	..	..	..	..	..	..	..	..
23	Kalbelia	239	158	81	62	6	10	1	..	..	2	..	..	3	4	..
24	Kamad or Kamadia	27	19	8	10	4	..	3	..	..	..	..	3	..	4	1
25	Kanjar	287	128	159	67	68	30	67	19	..	..	..	..	1	12	..

SCT-I PART-A—INDUSTRIAL CLASSIFICATION OF PERSONS AT WORK AND NON-WORKERS BY SEX FOR SCHEDULED CASTES–*contd.*

		WORKERS									WORKERS			
		VI		VII		VIII		IX		X	In Special Occupations			
Sl. No.	Name of Scheduled Caste	n Construction		In Trade and Commerce		In Transport, Storage and Communications		In Other Services		Non-workers	Tanning and Currying of hides and skins		Scavenging	
		Males	Females	Males	Females	Males	Females	Males	Females	Males	Females	Males	Females	Males	Females
	1	17	18	19	20	21	22	23	24	25	26	27	28	29	30
	SAWAI MADHOPUR DISTRICT														
	Total	**726**	**66**	**395**	**38**	**494**	**49**	**4,374**	**3,022**	**38,870**	**48,055**	**1,598**	**148**	**998**	**1,252**
1	Aheri	..	..	..	..	..	..	..	..	..	..	..	..	..	..
2	Badi	..	..	..	..	..	..	..	..	..	..	..	..	..	..
3	Bagri	..	..	..	..	..	..	18	7	92	143	..	..	..	..
4	Bairwa or Berwa	8	..	..	1	8	..	3	9	252	262	..	..	..	..
5	Balai	12	..	2	..	6	..	25	6	268	361	..	..	..	..
6	Bansphor	1	..	..	..	..	..	..	..	..	..	..	..	..	..
7	Bargi, Vargi or Birgi	..	..	..	..	..	..	..	..	4	8	..	..	..	..
8	Bawaria	..	..	7	..	..	..	8	..	32	..	..	..	..	..
9	Bedia or Beria	..	..	..	..	..	..	..	..	94	27	..	..	..	..
10	Bhand	..	..	..	..	..	..	9	1	37	64	..	..	..	..
11	Bhangi	..	..	61	3	24	9	1,002	1,238	1,715	2,048	..	..	982	1,233
12	Bidakia	..	..	..	..	..	..	6	..	..	..	..	..	..	..
13	Bola	..	..	..	..	..	..	..	..	3	..	..	..	..	..
14	Chamar, Bhambhi, Jatav, Jatia, Mochi, Raidass, Raigar, Ramdasia	386	19	96	29	237	21	2,091	1,192	27,937	34,491	1,596	121	..	..
15	Chandal	..	..	..	..	1	..	..	..	..	..	..	..	..	..
16	Dabgar	..	..	..	..	..	..	3	..	..	..	..	..	..	..
17	Dhankia	..	..	..	..	1	..	1	2	24	33	..	..	..	..
18	Dome	2	..	..	..	..	..	51	13	142	197	..	..	..	..
19	Garo, Garura or Gurda	..	..	..	..	..	..	..	2	11	8	..	..	..	..
20	Gavaria	..	..	..	..	..	..	..	..	5	..	..	..	..	..
21	Godhi	..	..	..	..	..	..	..	5	..	3	..	..	..	..
22	Jingar	..	..	..	..	..	..	..	..	..	2	..	..	..	..
23	Kalbelia	..	..	..	..	..	..	46	2	96	75	..	..	..	..
24	Kamad or Kamadia	..	..	..	..	..	..	3	..	9	4	..	..	..	..
25	Kanjar	3	..	..	..	..	..	3	..	61	91		..	..	..

SCT-I PART-A—INDUSTRIAL CLASSIFICATION OF PERSONS AT WORK AND NON-WORKERS BY SEX FOR SCHEDULED CASTES-*contd.*

Sl. No.	Name of Scheduled Caste	Total			Total workers		Workers I: As Cultivator		Workers II: As Agricultural labourer		Workers III: In Mining, Quarrying, Livestock, Forestry, Fishing, Hunting, Plantations, Orchards and Allied activities		Workers IV: At Household Industry		Workers V: In Manufacturing other than Household Industry	
		Persons	Males	Females	Males	Females	Males	Females	Males	Females	Males	Females	Males	Females	Males	Females
	1	2	3	4	5	6	7	8	9	10	11	12	13	14	15	16
	SAWAI MADHOPUR DISTRICT-*concld.*															
26	Kapadia Sansi	..	..	2	..	..	..	..	..	..	..	..	..	..	..	..
27	Khatik	5,213	2,723	2,490	1,563	849	753	456	136	191	89	23	215	123	56	3
28	Koli or Kori	19,633	10,202	9,431	6,117	4,296	2,262	1,530	836	936	184	30	1,616	1,336	152	89
29	Kooch Band	44	11	33	4	9	..	..	..	..	..	..	..	3	..	5
30	Koria	3	1	2	1	2	..	..	1	..	..	..	..	1	..	1
31	Megh or Meghwal	69	44	25	32	16	..	5	..	..	5	..	..	..	..	..
32	Mehar	7	5	2	5	2	..	..	..	2	..	..	2	..	..	..
33	Nut	715	360	355	170	124	84	76	45	26	..	3	6	14	1	..
34	Rawal	13	11	2	8	1	8	..	..	1	..	..	..	..	..	..
35	Sansi	61	41	20	23	5	4	..	17	5	..	..	..	..	..	..
36	Santia	1	..	1	..	1	..	..	..	..	..	..	..	..	..	..
37	Singiwala	14	8	6	8	..	..	..	..	..	..	..	..	..	..	..
38	Thori or Nayak	425	210	215	142	82	58	46	5	2	15	13	14	3	24	..
39	Valmiki	2	..	2	..	..	..	..	..	..	..	..	..	..	..	..
40	Unclassified	10,487	5,390	5,097	2,845	2,058	1,598	1,356	454	295	123	33	191	193	99	29
	JAIPUR DISTRICT															
	Total	**268,803**	**139,331**	**129,472**	**82,596**	**56,175**	**38,527**	**30,593**	**5,672**	**4,940**	**3,665**	**1,496**	**18,683**	**12,650**	**666**	**299**
1	Aheri	2	2	..	..	..	..	..	..	..	..	..	..	..	..	..
2	Badi	21	21	..	21	..	..	..	..	..	..	..	..	..	..	..
3	Bairwa or Berwa	1,018	411	607	411	258	349	250	17	6	3	..	5	..	..	..
4	Balai	59,975	31,428	28,547	19,135	14,489	10,167	8,432	1,851	1,493	897	414	2,326	2,861	208	40
5	Bargi, Vargi or Birgi	1,701	787	914	503	404	178	218	107	90	79	32	61	32	..	..
6	Bawaria	2,006	1,198	808	661	345	231	33	113	52	58	34	106	174	1	5
7	Bedia or Beria	414	300	114	182	67	179	59	..	..	..	..	1	..	..	..
8	Bhand	188	72	116	35	62	8	10	6	19	..	..	8	33	..	..
9	Bhangi	10,258	5,328	4,930	2,723	1,859	339	180	46	24	137	16	363	145	28	4
10	Chamar, Bhambhi, Jatav, Jatia, Mochi, Raidass, Raigar or Ramdasia	117,632	61,253	56,379	35,823	24,827	18,930	15,774	1,924	1,788	958	514	9,433	4,897	155	73

SCT-I PART-A—INDUSTRIAL CLASSIFICATION OF PERSONS AT WORK AND NON-WORKERS BY SEX FOR SCHEDULED CASTES–*contd.*

Sl. No.	Name of Scheduled Caste	Workers VI: In Construction		Workers VII: In Trade and Commerce		Workers VIII: In Transport, Storage and Communications		Workers IX: In Other Services		Non-workers		Workers X: In Special Occupations: Tanning and Currying of hides and skins		Workers X: In Special Occupations: Scavenging	
		Males	Females	Males	Females	Males	Females	Males	Females	Males	Females	Males	Females	Males	Females
	1	17	18	19	20	21	22	23	24	25	26	27	28	29	30
	SAWAI MADHOPUR DISTRICT–*concld.*														
26	Kapadia Sansi	..	..	..	..	..	..	..	..	..	2	..	..	..	..
27	Khatik	12	3	154	1	33	4	115	45	1,160	1,641	..	1	..	..
28	Koli or Kori	244	32	21	3	102	..	700	340	4,085	5,135	2	..	..	..
29	Kooch Band	..	..	..	..	..	..	4	1	7	24	..	..	..	..
30	Koria	..	..	..	..	..	..	..	..	..	..	..	..	..	..
31	Megh or Meghwal	20	9	..	..	2	2	5	..	12	9	..	..	..	..
32	Mehar	..	..	..	..	..	..	3	..	..	..	..	..	..	..
33	Nut	..	..	3	..	..	..	31	5	190	231	..	..	..	..
34	Rawal	..	..	..	..	..	..	..	..	3	1	..	..	..	..
35	Sansi	..	..	..	..	..	..	2	..	18	15	..	..	..	..
36	Santia	..	..	..	1	..	..	..	..	..	..	..	..	..	..
37	Singiwala	..	..	..	..	..	..	8	..	..	6	..	..	..	..
38	Thori or Nayak	..	..	..	..	19	10	7	8	68	133	..	..	..	..
39	Valmiki	..	..	..	..	..	..	..	..	..	2	..	..	..	..
40	Unclassified	38	3	51	..	61	3	230	146	2,545	3,039	..	26	16	19
	JAIPUR DISTRICT														
	Total	**1,385**	**251**	**1,049**	**77**	**261**	**16**	**12,688**	**5,853**	**56,735**	**73,297**	**3,327**	**1,066**	**1,851**	**1,277**
1	Aheri	..	..	..	..	..	..	..	..	2	..	..	..	..	..
2	Badi	..	..	..	..	..	..	21	..	..	..	..	..	..	..
3	Bairwa or Berwa	4	..	..	..	..	..	33	2	..	349	..	..	..	..
4	Balai	397	79	20	13	24	8	3,145	1,149	12,293	14,058	10	41	1	..
5	Bargi, Vargi or Birgi	..	..	3	1	..	..	75	31	284	510	..	..	..	..
6	Bawaria	..	..	..	..	..	..	152	47	537	463	..	..	..	..
7	Bedia or Beria	..	..	..	..	1	..	1	8	118	47	..	..	..	..
8	Bhand	..	..	..	..	..	..	13	..	37	54	..	..	..	..
9	Bhangi	2	2	18	..	23	..	1,767	1,488	2,605	3,071	23	128	1,351	1,264
10	Chamar, Bhambhi, Jatav, Jatia, Mochi, Raidass, Raigar or Ramdasia	551	112	112	6	48	3	3,712	1,660	25,430	31,552	2,983	834	276	

SCT-I PART-A—INDUSTRIAL CLASSIFICATION OF PERSONS AT WORK AND NON-WORKERS BY SEX FOR SCHEDULED CASTES-*contd.*

Sl. No.	Name of Scheduled Caste	Total			Total workers		Workers									
							I		II		III		IV		V	
							As Cultivator		As Agricultural labourer		In Mining, Quarrying, Livestock, Forestry, Fishing, Hunting, Plantations, Orchards and Allied activities		At Household Industry		In Manufacturing other than Household Industry	
		Persons	Males	Females	Males	Females	Males	Females	Males	Females	Males	Females	Males	Females	Males	Females
	1	2	3	4	5	6	7	8	9	10	11	12	13	14	15	16
	JAIPUR DISTRICT-*concld.*															
11	Dabgar	33	7	26	6	..	4	..	..	..	..	..	..	..	..	..
12	Dhankia	8,620	4,434	4,186	2,538	1,510	1,098	719	402	361	114	42	109	108	53	2
13	Dome	148	45	103	34	46	1	31	4	6	..	..	..	7	..	..
14	Garo, Garura or Gurda	54	41	13	19	1	16	..	..	..	..	..	..	..	1	..
15	Gavaria	100	59	41	25	24	1	..	16	13	..	..	6	9	..	..
16	Godhi	6	..	6	..	3	..	..	..	1	..	1	..	..	..	..
17	Kalbelia	127	77	50	13	18	3	..	1	..	..	16	9	2	..	..
18	Kamad or Kamadia	32	14	18	10	7	1	5	..	..	..	..	4	2	..	..
19	Kanjar	467	257	210	123	68	34	22	9	1	32	5	29	27	..	..
20	Kapadia Sansi	697	345	352	166	95	72	48	48	37	8	4	21	5	1	..
21	Khatik	11,431	5,830	5,601	3,272	1,331	734	531	96	88	639	157	691	321	2	2
22	Koli or Kori	19,823	9,894	9,929	5,784	4,436	1,167	900	295	377	244	78	2,926	2,466	53	12
23	Koria	21	10	11	10	11	..	..	2	1	..	..	8	10	..	..
24	Kooch Band	102	57	45	32	9	..	..	..	..	4	..	..	..	..	..
25	Madari or Bazigar	16	4	12	4	..	4	..	..	..	..	..	..	..	..	..
26	Megh or Meghwal	245	98	147	72	35	41	11	1	14	2	8	20	2	5	..
27	Mehar	554	295	259	200	156	129	111	2	2	5	..	37	43	9	..
28	Nut	989	457	532	265	162	100	63	52	48	31	9	22	28	1	1
29	Pasi	1		1		1	..	..	..	..	..	..	..	..	..	..
30	Rawal	63	53	10	53	3	..	3	..	..	24	..	..	..	..	..
31	Singiwala	12		12		4	..	..	..	..	..	..	..	..	..	..
32	Thori or Nayak	2,287	1,268	1,019	841	401	273	153	60	43	83	24	122	98	18	1
33	Valmiki	23	8	15	3	..	..	..	..	..	..	..	..	..	3	..
34	Unclassified	29,737	15,278	14,459	9,632	5,543	4,468	3,040	620	476	347	142	2,376	1,380	128	159
	SIKAR DISTRICT															
	Total	**99,202**	**50,127**	**49,075**	**28,471**	**24,101**	**18,228**	**17,397**	**1,631**	**1,436**	**531**	**208**	**4,547**	**3,127**	**380**	**44**
1	Bairwa or Berwa	31	17	14	6	9	6	9	..	..	..	..	..	..	..	..
2	Balai	47,877	23,900	23,977	13,835	12,759	10,301	10,243	882	879	237	117	1,209	797	103	18
3	Bawaria	1,453	815	638	419	272	268	187	40	17	11	6	42	37	..	..

SCT-I PART-A—INDUSTRIAL CLASSIFICATION OF PERSONS AT WORK AND NON-WORKERS BY SEX FOR SCHEDULED CASTES-*contd.*

Sl. No.	Name of Scheduled Caste	Workers VI In Construction		Workers VII In Trade and Commerce		Workers VIII In Transport, Storage and Communications		Workers IX In Other Services		Non-workers X		Workers In Special Occupations: Tanning and Currying of hides and skins		Workers In Special Occupations: Scavenging	
		Males	Females	Males	Females	Males	Females	Males	Females	Males	Females	Males	Females	Males	Females
	1	17	18	19	20	21	22	23	24	25	26	27	28	29	30
	JAIPUR DISTRICT-*concld.*														
11	Dabgar	..	..	..	..	..	..	2	..	1	26	..	..	..	..
12	Dhankia	74	2	18	..	10	..	660	276	1,896	2,676	..	..	..	..
13	Dome	..	..	1	..	..	..	28	2	11	57	..	..	..	..
14	Garo, Garura or Gurda	..	..	..	..	..	..	2	1	22	12	..	..	..	..
15	Gavaria	..	..	..	..	..	..	2	2	34	17	..	..	..	..
16	Godhi	..	..	..	..	..	..	..	1	..	3	..	..	..	..
17	Kalbelia	..	..	..	..	..	..	..	..	64	32	..	..	..	..
18	Kamad or Kamadia	2	..	2	..	..	..	1	..	4	11	..	..	..	..
19	Kanjar	..	..	2	1	..	..	17	12	134	142	..	..	..	..
20	Kapadia Sansi	..	..	..	..	..	..	16	1	179	257	3	..	..	..
21	Khatik	24	17	638	22	7	1	441	192	2,558	4,270	10	4	..	..
22	Koli or Kori	147	5	43	23	6	1	903	574	4,110	5,493	..	..	..	..
23	Koria	..	..	..	..	..	..	..	..	..	..	..	..	..	..
24	Kooch Band	..	..	..	..	..	..	28	9	25	36	..	..	..	..
25	Madari or Bazigar	..	..	..	..	..	..	..	..	..	12	..	..	..	..
26	Megh or Meghwal	2	..	1	..	..	..	..	..	26	112	..	..	..	..
27	Mehar	..	..	..	..	..	..	18	..	95	103	..	..	..	..
28	Nut	6	..	20	5	..	..	33	8	192	370	..	..	..	..
29	Pasi	..	..	..	1	..	..	..	..	..	..	..	..	..	..
30	Rawal	..	..	..	..	..	..	29	..	..	7	..	..	..	..
31	Singiwala	..	..	..	..	..	..	..	4	..	8	..	..	..	..
32	Thori or Nayak	31	2	3	..	10	..	241	80	427	618	22	17	..	..
33	Valmiki	..	..	..	..	..	..	..	..	5	15	..	..	..	..
34	Unclassified	145	32	168	5	32	3	1,348	306	5,646	8,916	276	42	223	12
	SIKAR DISTRICT														
	Total	**343**	**168**	**228**	**49**	**159**	..	**2,424**	**1,672**	**21,656**	**24,974**	**875**	**871**	**566**	**666**
1	Bairwa or Berwa	..	..	..	..	..	..	..	..	11	5	..	..	..	..
2	Balai	164	102	15	8	92	..	832	595	10,065	11,218	7	5	..	11
3	Bawaria	1	..	10	6	2	..	45	19	396	366	..	..	..	..

SCT-1 PART-A—INDUSTRIAL CLASSIFICATION OF PERSONS AT WORK AND NON-WORKERS BY SEX FOR SCHEDULED CASTES-*contd.*

Sl. No.	Name of Scheduled Caste	Total			Total workers		Workers									
							I		II		III		IV		V	
							As Cultivator		As Agricultural labourer		In Mining, Quarrying, Livestock, Forestry, Fishing, Hunting, Plantations, Orchards and Allied activities		At Household Industry		In Manufacturing other than Household Industry	
		Persons	Males	Females	Males	Females	Males	Females	Males	Females	Males	Females	Males	Females	Males	Females
	1	2	3	4	5	6	7	8	9	10	11	12	13	14	15	16
	SIKAR DISTRICT-*concld.*															
4	Bhand	123	62	61	36	21	25	21	5	..	..	..	..	..	..	..
5	Bhangi	4,105	2,118	1,987	1,136	924	258	208	22	7	9	2	106	19	3	2
6	Chamar, Bhambhi, Jatav, Jatia, Mochi, Raidass, Raigar or Ramdasia	27,827	14,183	13,644	8,009	6,086	4,167	3,583	354	306	169	55	2,566	1,926	240	7
7	Dhankia	1,302	647	655	314	209	144	146	39	24	8	1	21	..	3	..
8	Dheda	179	92	87	40	29	18	14	1	4	..	..	2	1	1	
9	Dome	177	78	99	17	23	8	23	2	..	..	..	..	..	..	..
10	Garo, Garura or Gurda	113	51	62	28	31	21	26	1	4	..	..	3	1	..	..
11	Gavaria	245	129	116	72	65	..	..	..	..	..	..	64	53	..	..
12	Godhi	100	45	55	33	26	30	24	3	2	..	..	..	..	..	..
13	Kalbelia	171	121	50	3	..	..	..	..	..	..	..	3	..	..	..
14	Kamad or Kamadia	362	175	187	81	72	63	61	3	2	..	..	6	8	1	..
15	Kanjar	128	63	65	30	7	16	6	1	1	1	..	9	..	..	..
16	Khatik	3,052	1,547	1,505	810	486	240	225	30	26	44	2	233	166	1	..
17	Kooch Band	39	25	14	11	9	..	..	..	..	..	..	..	9	..	..
18	Koria	72	28	44	23	22	2	9	4	4	..	..	15	9	..	..
19	Madari or Bazigar	118	104	14	..	..	..	..	..	..	..	..	..	..	..	..
20	Megh or Meghwal	2,805	1,418	1,387	1,011	961	941	924	25	17	4	9	22	10	..	..
21	Mehar	198	91	107	67	56	51	54	3	1	..	..	7	1	..	..
22	Nut	477	276	201	68	20	14	13	2	1	2	..	10	2	..	..
23	Rawal	64	33	31	6	3	6	3	..	..	..	..	..	..	..	..
24	Sansi	789	434	355	133	64	38	34	1	..	..	..	65	11	25	13
25	Thori or Nayak	5,225	2,580	2,645	1,551	1,362	1,043	1,057	152	124	42	15	102	50	2	..
26	Unclassified	2,170	1,095	1,075	732	585	568	527	61	17	4	1	62	27	1	..
	AJMER DISTRICT															
	Total	**113,861**	**58,694**	**55,167**	**35,919**	**27,802**	**21,124**	**18,703**	**3,168**	**3,972**	**898**	**190**	**5,983**	**1,856**	**362**	**76**
1	Aheri	29	9	20	5	9	..	8	..	..	..	..	..	..	..	..
2	Bagri	2,122	1,128	994	697	502	370	267	141	158	32	7	73	37	..	1
3	Balai	8,458	4,392	4,066	2,909	2,327	1,842	1,539	299	375	58	13	442	210	8	7

SCT-I PART-A—INDUSTRIAL CLASSIFICATION OF PERSONS AT WORK AND NON-WORKERS BY SEX FOR SCHEDULED CASTES-*contd.*

Sl. No.	Name of Scheduled Caste	Workers VI: In Construction		Workers VII: In Trade and Commerce		Workers VIII: In Transport, Storage and Communications		Workers IX: In Other Services		X: Non-workers		Workers In Special Occupations: Tanning and Currying of hides and skins		Workers In Special Occupations: Scavenging	
		Males	Females	Males	Females	Males	Females	Males	Females	Males	Females	Males	Females	Males	Females
1		17	18	19	20	21	22	23	24	25	26	27	28	29	30
	SIKAR DISTRICT-*concld.*														
4	Bhand	..	..	..	..	2	..	4	..	26	40	..	..	..	..
5	Bhangi	10	1	4	1	17	..	707	684	982	1,063	12	1	565	655
6	Chamar, Bhambhi, Jatav, Jatia, Mochi, Raidass, Raigar or Ramdasia	94	62	10	2	12	..	397	145	6,174	7,558	839	854	1	..
7	Dhankia	14	..	5	..	1	..	79	38	333	446	..	..	..	..
8	Dheda	..	..	2	..	1	..	15	6	52	58	..	..	..	..
9	Dome	..	..	..	..	..	..	7	..	61	76	..	..	..	..
10	Garo, Garura or Gurda	..	..	..	..	..	..	3	..	23	31	..	..	..	..
11	Gavaria	..	..	1	4	1	..	6	8	57	51	..	..	..	..
12	Godhi	..	..	..	..	..	..	..	..	12	29	..	..	..	..
13	Kalbelia	..	..	..	..	..	..	..	..	118	50	..	..	..	..
14	Kamad or Kamadia	..	..	..	..	..	..	8	1	94	115	..	..	..	..
15	Kanjar	..	..	..	..	..	..	3	..	33	58	..	..	..	..
16	Khatik	23	1	175	13	2	..	62	53	737	1,019	..	..	..	..
17	Kooch Band	..	..	..	..	..	..	11	..	14	5	..	..	..	..
18	Koria	..	..	..	..	2	..	..	..	5	22	..	..	..	..
19	Madari or Bazigar	..	..	..	..	..	..	..	..	104	14	..	..	..	..
20	Megh or Meghwal	..	..	2	..	11	..	6	1	407	426	..	..	..	..
21	Mehar	..	..	..	..	..	..	6	..	24	51	..	..	..	..
22	Nut	..	..	1	..	..	..	39	4	208	181	..	..	..	..
23	Rawal	..	..	..	..	..	..	..	..	27	28	..	..	..	..
24	Sansi	..	..	..	..	..	..	4	6	301	291	10	1	..	..
25	Thori or Nayak	35	2	3	14	10	..	162	100	1,029	1,283	..	..	..	..
26	Unclassified	2	..	..	1	6	..	28	12	363	490	7	10	..	..
	AJMER DISTRICT														
	Total	**772**	**196**	**421**	**70**	**303**	**4**	**2,888**	**2,735**	**22,775**	**27,365**	**588**	**154**	**459**	**728**
1	Aheri	..	..	..	..	..	..	5	1	4	11	..	..	..	..
2	Bagri	1	..	29	1	9	..	42	31	431	492	10	6	..	..
3	Balai	58	28	3	2	20	1	179	152	1,483	1,739	1	19	..	..

SCT-I PART-A—INDUSTRIAL CLASSIFICATION OF PERSONS AT WORK AND NON-WORKERS BY SEX FOR SCHEDULED CASTES-*contd.*

Sl. No.	Name of Scheduled Caste	Total			Total workers		Workers											
							I		II		III		IV		V			
							As Cultivator		As Agricultural labourer		In Mining, Quarrying, Livestock, Forestry, Fishing, Hunting, Plantations, Orchards and Allied activities		At Household Industry		In Manufacturing other than Household Industry	
		Persons	Males	Females	Males	Females	Males	Females	Males	Females	Males	Females	Males	Females	Males	Females	Males	Females
	1	2	3	4	5	6	7	8	9	10	11	12	13	14	15	16		
	AJMER DISTRICT-*concld.*																	
4	Bambhi	17,295	8,888	8,407	5,715	4,554	3,224	2,947	606	638	207	61	590	350	184	24		
5	Baori	1,989	1,005	984	604	496	400	356	75	65	11	4	53	25	3	..		
6	Bazigar	56	22	34	11	12	6	8	1	..	..	..	..	3	..	..		
7	Bhangi	4,534	2,310	2,224	1,222	949	166	98	56	50	25	3	433	75	6	4		
8	Chamar, Jatava, Jatia, Mochi or Raigar	54,214	28,005	26,209	17,453	13,440	10,971	9,593	1,413	2,010	393	69	3,450	769	106	35		
9	Dhanak	104	51	53	33	12	6	3	3	..	6	..	7	1	3	1		
10	Dhed	16	7	9	6	7	6	6	..	..	..	..	..	1	..	..		
11	Dhobi	2,377	1,221	1,156	754	587	563	484	46	33	13	2	49	10	7	1		
12	Dholi	3,996	2,108	1,888	1,211	902	652	582	117	145	11	8	66	25	5	..		
13	Dom	293	138	155	75	61	55	46	4	4	2	..	..	2	..	..		
14	Garoda	136	68	68	35	19	28	16	..	1	..	..	2	1	4	1		
15	Kalbelia	1,288	759	529	145	52	39	25	1	..	6	1	16	4	..	..		
16	Kanjar	436	234	202	60	23	14	18	3	4	3	..	15	1	..	..		
17	Khatik	5,037	2,542	2,495	1,537	1,055	810	764	95	151	56	7	309	69	2	1		
18	Koli	746	379	367	219	188	24	10	..	5	..	..	184	168	2	..		
19	Kuchband	4	3	1	..	1	..	..	..	..	..	..	..	1	..	..		
20	Meghwal	883	437	446	263	265	171	200	23	16	6	4	11	24	1	..		
21	Nat	728	360	368	164	128	79	79	23	27	4	3	8	3	..	..		
22	Rawal	475	248	227	152	87	62	46	22	25	..	..	40	3	1	..		
23	Sansi	457	234	223	114	43	32	25	3	3	8	..	14	3	..	..		
24	Sargara	559	275	284	163	121	50	59	43	41	5	1	8	10	1	..		
25	Satia	39	17	22	9	..	3	..	..	..	..	..	2	..	..	..		
26	Thori	2,469	1,255	1,214	790	662	484	475	45	82	31	2	83	29	3	..		
27	Unclassified	5,121	2,599	2,522	1,573	1,300	1,067	1,049	149	139	21	5	128	32	26	1		
	TONK DISTRICT																	
	Total	**93,021**	**48,156**	**44,865**	**29,872**	**22,582**	**20,300**	**17,144**	**2,900**	**2,573**	**825**	**138**	**3,437**	**1,011**	**135**	**24**		
1	Bagri	1,433	799	634	571	322	453	205	80	72	14	1	6	38	1	..		
2	Bairwa or Berwa	2,598	1,100	1,498	630	1,410	490	1,395	94	..	24	3	15	10	..	..		
3	Balai	6,050	3,264	2,786	2,195	1,475	1,336	1,011	168	201	87	15	291	150	13	2		

SCT-I PART-A—INDUSTRIAL CLASSIFICATION OF PERSONS AT WORK AND NON-WORKERS BY SEX FOR SCHEDULED CASTES-*contd.*

		Workers										Workers			
		VI		VII		VIII		IX		X		In Special Occupations			
Sl. No.	Name of Scheduled Caste	In Construction		In Trade and Commerce		In Transport, Storage and Communications		In Other Services		Non-workers		Tanning and Currying of hides and skins		Scavenging	
		Males	Females	Males	Females	Males	Females	Males	Females	Males	Females	Males	Females	Males	Females
	1	17	18	19	20	21	22	23	24	25	26	27	28	29	30
	AJMER DISTRICT-*concld.*														
4	Bambhi	172/	51/	25/	22	134/	1	573/	460	3,173/	3,853/	4	6	..	..
5	Baori	2	5	..	1	2	..	58	40	401	488	4	1	..	..
6	Bazigar	3	1	..	..	..	..	1	..	11	22	..	..	..	..
7	Bhangi	8	2	3	..	30	1	495	716	1,088	1,275	36	..	451	723
8	Chamar, Jatava, Jatia, Mochi or Raigar	356/	59/	22/	3/	51/	..	691/	902	10,552/	12,769/	408	100	1	..
9	Dhanak	..	..	1	..	1	..	6	7	18	41	1	..	..	..
10	Dhed	..	..	..	..	..	..	..	..	1	2	..	..	..	..
11	Dhobi	5	..	3	1	2	..	66	56	467	569	..	..	..	..
12	Dholi	13	1	9	1	16	..	322	140	897	986	1	3	..	..
13	Dom	..	..	1	..	..	..	13	9	63	94	..	..	..	..
14	Garoda	..	..	1	..	..	..	..	..	33	49	2	..	..	..
15	Kalbelia	..	..	81	22	..	..	2	..	614	477	11	3	..	..
16	Kanjar	..	..	..	..	..	..	25	..	174	179	..	4	..	..
17	Khatik	8	..	186	4	5	..	66	59	1,005	1,440	30	..	..	..
18	Koli	1	..	..	..	1	..	7	5	160	179	..	..	..	..
19	Kuchband	..	..	..	..	..	..	..	..	3	..	..	..	..	..
20	Meghwal	6	..	28	12	1	..	16	9	174	181	54	..	..	..
21	Nat	..	..	5	..	..	..	45	16	196	240	..	..	..	..
22	Rawal	1	..	2	..	5	..	19	13	96	140	..	..	..	..
23	Sansi	21	3	5	..	..	..	31	9	120	180	..	..	..	..
24	Sargara	25	1	..	..	5	..	26	9	112	163	..	..	..	..
25	Satia	..	..	4	..	..	..	..	..	8	22	..	..	..	..
26	Thori	66	44	5	..	18	1	55	29	465	552	5	5	..	..
27	Unclassified	26	1	8	1	3	..	145	72	1,026	1,222	21	7	7	5
	TONK DISTRICT														
	Total	**187**	**47**	**226**	**4**	**30**	..	**1,832**	**1,641**	**18,284**	**22,283**	**1,113**	**330**	**461**	**670**
1	Bagri	..	..	8	..	..	..	9	6	228	312	..	..	..	..
2	Bairwa or Berwa	6	2	..	..	1	..	..	..	470	88	..	..	..	..
3	Balai	40	2	3	..	5	..	252	94	1,069	1,311	..	..	..	..

SCT-I PART-A—INDUSTRIAL CLASSIFICATION OF PERSONS AT WORK AND NON-WORKERS BY SEX FOR SCHEDULED CASTES-*contd.*

Sl. No.	Name of Scheduled Caste	Total			Workers											
					Total workers		I As Cultivator		II As Agricultural labourer		III In Mining, Quarrying, Livestock, Forestry, Fishing, Hunting, Plantations, Orchards and Allied activities		IV At Household Industry		V In Manufacturing other than Household Industry	
		Persons	Males	Females	Males	Females	Males	Females	Males	Females	Males	Females	Males	Females	Males	Females
	1	2	3	4	5	6	7	8	9	10	11	12	13	14	15	16
	TONK DISTRICT-*concld.*															
4	Bawaria	159	130	29	130	18	123	6	..	..	2	1	..	7	..	..
5	Bedia or Beria	75	17	58	..	49	..	49	..	..	..	..	..	..	..	..
6	Bhand	125	79	46	5	3	..	3	2	..	..	..	3	..	..	..
7	Bhangi	3,724	2,016	1,708	1,103	806	279	64	103	37	29	2	229	42	7	..
8	Chamar, Bhambhi, Jatav, Jatia, Mochi, Raidass, Raigar or Ramdasia	59,574	30,847	28,727	19,195	14,775	14,064	12,055	1,712	1,576	478	86	2,095	397	106	21
9	Dhankia	361	230	131	67	53	35	30	2	..	3	1	..	12	..	..
10	Dome	6	4	2	4	2	4	2	..	..	..	..	..	..	..	..
11	Gavaria	76	33	43	29	34	3	4	..	..	..	..	26	30	..	..
12	Kalbelia	97	64	33	19	..	4	..	..	..	..	..	..	..	..	..
13	Kanjar	680	180	500	103	113	57	91	33	14	..	..	11	8	..	..
14	Khatik	5,408	3,020	2,388	1,968	948	1,096	494	152	298	99	6	309	104	6	1
15	Koli or Kori	1,680	836	844	543	265	277	115	79	60	15	..	70	23	..	..
16	Megh or Meghwal	145	53	92	44	32	8	5	35	17	..	..	..	..	..	..
17	Nut	466	296	170	52	40	25	30	4	..	6	..	17	7	..	..
18	Rawal	1	1	..	1	..	..	..	..	..	..	..	1	..	..	..
19	Sansi	663	432	231	243	91	94	67	103	14	16	2	21	8	..	..
20	Thori or Nayak	2,361	1,154	1,207	740	482	484	320	96	113	12	..	67	33	1	..
21	Unclassified	7,339	3,601	3,738	2,230	1,664	1,468	1,198	237	171	40	21	276	142	1	..
	JAISALMER DISTRICT															
	Total	**18,048**	**9,702**	**8,346**	**5,747**	**3,017**	**3,311**	**1,987**	**58**	**60**	**372**	**122**	**1,840**	**789**	..	..
1	Bhangi	26	17	9	7	1	..	..	..	..	..	..	..	..	..	..
2	Chamar, Bhambhi, Jatav, Jatia, Mochi, Raidass, Raigar or Ramdasia	3,560	1,951	1,609	1,203	543	718	350	3	..	78	12	381	175	..	..
3	Dheda	218	150	68	55	10	33	8	5	..	1	..	1	2	..	..
4	Dome	38	12	26	2	3	..	1	..	..	..	2	..	..	..	..
5	Garo, Garura or Gurda	552	305	247	166	78	104	44	..	..	2	..	59	34	..	..

SCT-I PART-A—INDUSTRIAL CLASSIFICATION OF PERSONS AT WORK AND NON-WORKERS BY SEX FOR SCHEDULED CASTES–*contd.*

Sl. No.	Name of Scheduled Caste	Workers: In Construction (VI)		In Trade and Commerce (VII)		In Transport, Storage and Communications (VIII)		In Other Services (IX)		Non-workers (X)		Workers in Special Occupations: Tanning and Currying of hides and skins		Scavenging	
		Males	Females	Males	Females	Males	Females	Males	Females	Males	Females	Males	Females	Males	Females
	1	17	18	19	20	21	22	23	24	25	26	27	28	29	30
							TONK DISTRICT–*concld.*								
4	Bawaria	..	..	5	..	..	..	..	4	..	11	..	..	..	..
5	Bedia or Beria	..	..	..	..	..	..	..	..	17	9	..	..	..	..
6	Bhand	..	..	..	..	..	..	..	..	74	43	..	..	..	..
7	Bhangi	..	..	9	..	10	..	437	661	913	902	15	1	458	660
8	Chamar, Bhambhi, Jatav, Jatia, Mochi, Raidass, Raigar or Ramdasia	92	40	25	2	5	..	614	598	11,652	13,952	1,094	327	3	5
9	Dhankia	..	..	..	..	.	..	27	10	163	78	..	..	..	..
10	Dome	..	..	..	..	..	..	..	..	..	..	..	..	..	..
11	Gavaria	..	..	..	..	..	..	..	..	4	9	..	..	..	..
12	Kalbelia	..	..	15	..	..	..	..	..	45	33	..	..	..	..
13	Kanjar	..	..	2	..	..	..	..	..	77	387	..	..	..	..
14	Khatik	7	2	146	1	..	..	153	42	1,052	1,440	..	..	..	..
15	Koli or Kori	14	1	..	1	..	..	88	65	293	579	..	..	..	..
16	Megh or Meghwal	..	..	..	..	1	..	..	10	9	60	..	..	..	..
17	Nut	..	..	..	..	..	..	..	3	244	130	..	..	..	..
18	Rawal	..	..	..	..	..	..	..	..	..	..	..	..	..	..
19	Sansi	..	..	..	..	..	..	9	..	189	140	..	..	..	..
20	Thori or Nayak	11	..	4	..	3	..	62	16	414	725	..	..	..	..
21	Unclassified	17	..	9	..	1	..	181	132	1,371	2,074	4	2	..	5
							JAISALMER DISTRICT								
	Total	**16**	**1**	**8**	**6**	**1**	..	**141**	**52**	**3,955**	**5,329**	**26**	..	**6**	..
1	Bhangi	..	..	..	..	..	..	7	1	10	8	..	..	3	..
2	Chamar, Bhambhi, Jatav, Jatia, Mochi, Raidass, Raigar or Ramdasia	..	..	1	..	..	..	22	6	748	1,066	7	..	3	..
3	Dheda	..	..	..	..	..	..	15	..	95	58	..	..	..	..
4	Dome	..	..	..	..	..	..	2	..	10	23	..	..	..	..
5	Garo, Garura or Gurda	..	..	..	..	..	..	1	..	139	169	..	..	..	..

SCT-I PART-A—INDUSTRIAL CLASSIFICATION OF PERSONS AT WORK AND NON-WORKERS BY SEX FOR SCHEDULED CASTES–*contd.*

Sl. No.	Name of Scheduled Caste	Total			Total workers		Workers I: As Cultivator		Workers II: As Agricultural labourer		Workers III: In Mining, Quarrying, Livestock, Forestry, Fishing, Hunting, Plantations, Orchards and Allied activities		Workers IV: At Household Industry		Workers V: In Manufacturing other than Household Industry	
		Persons	Males	Females	Males	Females	Males	Females	Males	Females	Males	Females	Males	Females	Males	Females
	1	2	3	4	5	6	7	8	9	10	11	12	13	14	15	16
	JAISALMER DISTRICT–*concld.*															
6	Gavaria	73	27	46	18	14	11	9	..	..	2	..	5	..	..	..
7	Kalbelia	1	1	..	..	..	..	..	..	..	..	..	..	..	..	..
8	Khatik	15	9	6	6	..	..	..	..	..	1	..	..	..	..	..
9	Koli or Kori	1	1	..	1	..	..	..	..	..	..	..	..	..	..	..
10	Megh or Meghwal	13,493	7,193	6,300	4,269	2,347	2,426	1,555	50	60	288	107	1,394	578	..	..
11	Thori or Nayak	70	35	35	19	21	19	20	..	..	..	1	..	..	..	..
12	Unclassified	1	1	..	1	..	..	..	..	..	..	..	..	..	..	..
	JODHPUR DISTRICT															
	Total	**101,535**	**53,209**	**48,326**	**31,365**	**22,092**	**26,291**	**19,124**	**1,640**	**1,685**	**481**	**53**	**1,452**	**549**	**296**	**83**
1	Badi	221	106	115	51	42	21	32	11	10	..	..	2	..	..	..
2	Bawaria	4,681	2,453	2,228	1,486	1,064	1,246	898	133	152	20	..	12	7	..	..
3	Bhand	88	43	45	37	27	31	24	1	2	..	1	..	..	..	..
4	Bhangi	2,787	1,483	1,304	747	493	414	241	46	27	10	..	20	7	24	15
5	Chamar, Bhambhi, Jatav, Jatia, Mochi, Raidass, Raigar or Ramdasia	33,385	17,624	15,761	10,450	7,000	8,571	5,981	595	555	74	9	773	314	186	46
6	Dhankia	81	34	47	14	16	1	5	..	2	..	..	2	2	..	..
7	Dheda	22	12	10	12	3	11	1	1	2	..	..	..	..	..	..
8	Dome	2,169	978	1,191	487	528	380	443	65	56	10	..	2	7	..	..
9	Garo, Garuda or Gurda	1,212	568	644	336	383	287	334	9	37	1	..	33	10	4	1
10	Gavaria	296	141	155	65	42	14	1	..	..	..	..	27	16	..	..
11	Kalbelia	276	144	132	24	28	10	12	2	..	..	..	2	8	10	8
12	Kamad or Kamadia	121	58	63	30	36	30	32	..	3	..	..	..	..	..	..
13	Khatik	293	155	138	89	28	19	24	6	1	..	..	8	3	..	..
14	Megh or Meghwal	35,307	18,238	17,069	11,126	8,049	9,978	7,272	366	536	116	13	415	96	41	4
15	Nut	730	346	384	174	89	111	59	39	8	5	1	..	..	8	1
16	Rawal	17	8	9	4	2	4	2	..	..	..	..	..	..	..	..
17	Sansi	1,054	544	510	271	198	208	173	12	15	..	..	17	10	4	..

SCT-I PART-A—INDUSTRIAL CLASSIFICATION OF PERSONS AT WORK AND NON-WORKERS BY SEX FOR SCHEDULED CASTES–*contd.*

Sl. No.	Name of Scheduled Caste	Workers VI In Construction		Workers VII In Trade an Commerce		Workers VIII In Transport, Storage and Communications		Workers IX In Other Services		X Non-workers		Workers In Special Occupations: Tanning and Currying of hides and skins		Workers In Special Occupations: Scavenging	
		Males	Females	Males	Females	Males	Females	Males	Females	Males	Females	Males	Females	Males	Females
	1	17	18	19	20	21	22	23	24	25	26	27	28	29	30
	JAISALMER DISTRICT–*concld.*														
6	Gavaria	..	..	..	5	..	..	..	..	9	32	..	..	..	..
7	Kalbelia	..	..	..	..	..	..	..	..	1	..	..	..	..	..
8	Khatik	..	..	5	..	..	..	..	..	3	6	..	..	..	..
9	Koli or Kori	..	..	..	..	..	..	1	..	..	..	..	..	..	..
10	Megh or Meghwal	16	1	2	1	1	..	92	45	2,924	3,953	19	..	..	..
11	Thori or Nayak	..	..	..	..	..	..	..	..	16	14	..	..	..	..
12	Unclassified	..	..	..	..	..	..	1	..	..	..	..	..	..	..
	JODHPUR DISTRICT														
	Total	**200**	**87**	**124**	**33**	**120**	..	**761**	**478**	**21,844**	**26,234**	**599**	**177**	**166**	**203**
1	Badi	..	..	..	..	..	..	17	..	55	73	..	..	..	..
2	Bawaria	40	1	..	..	3	..	32	6	967	1,164	..	..	..	..
3	Bhand	..	..	..	..	..	..	5	..	6	18	..	..	..	..
4	Bhangi	1	..	1	..	53	..	178	203	736	811	23	17	148	193
5	Chamar, Bhambhi, Jatav, Jatia, Mochi, Raidass, Raigar or Ramdasia	43	38	10	2	30	..	168	55	7,174	8,761	399	136	..	..
6	Dhankia	8	1	..	1	1	..	2	5	20	31	..	..	..	..
7	Dheda	..	..	..	..	..	..	..	..	..	7	..	..	..	..
8	Dome	1	..	..	..	2	..	27	22	491	663	..	..	..	..
9	Garo, Garuda or Gurda	..	1	1	..	..	..	1	..	232	261	..	..	..	..
10	Gavaria	..	..	24	25	..	..	..	..	76	113	..	..	..	..
11	Kalbelia	..	..	..	..	..	..	..	..	120	104	10	8	..	..
12	Kamad or Kamadia	..	..	..	..	..	..	..	1	28	27	..	..	..	..
13	Khatik	1	..	52	..	1	..	2	..	66	110	8	2	..	..
14	Megh or Meghwal	69	27	3	1	10	..	128	100	7,112	9,020	121	6	1	..
15	Nut	..	..	..	..	..	..	11	20	172	295	..	..	..	..
16	Rawal	..	..	..	..	..	..	..	..	4	7	..	..	..	..
17	Sansi	..	..	23	..	1	..	6	..	273	312	17	5	..	..

SCT-I PART-A—INDUSTRIAL CLASSIFICATION OF PERSONS AT WORK AND NON-WORKERS BY SEX FOR SCHEDULED CASTES-*contd.*

Sl. No.	Name of Scheduled Caste	Total			Total workers		WORKERS I: As Cultivator		WORKERS II: As Agricultural labourer		WORKERS III: In Mining, Quarrying, Livestock, Forestry, Fishing, Hunting, Plantations, Orchards and Allied activities		WORKERS IV: At Household Industry		WORKERS V: In Manufacturing other than Household Industry	
		Persons	Males	Females	Males	Females	Males	Females	Males	Females	Males	Females	Males	Females	Males	Females
	1	2	3	4	5	6	7	8	9	10	11	12	13	14	15	16
	JODHPUR DISTRICT-*concld.*															
18	Sargara	3,443	1,681	1,762	1,020	798	819	642	85	97	11	1	19	13	..	1
19	Thori or Nayak	3,328	1,686	1,642	992	844	783	684	117	116	72	20	8	8	..	..
20	Valmiki	13	7	6	6	6	6	5	..	1	..	..	..	..	..	..
21	Unclassified	12,011	6,900	5,111	3,944	2,416	3,347	2,259	152	65	162	8	112	48	19	7
	NAGAUR DISTRICT															
	Total	**151,554**	**77,721**	**73,833**	**48,940**	**37,208**	**40,019**	**31,006**	**3,170**	**3,291**	**682**	**338**	**2,961**	**1,549**	**276**	**42**
1	Badi	8	8	..	8	..	..	..	..	..	..	..	..	..	..	..
2	Bagri	52	29	23	20	15	12	9	6	5	2	..	..	1	..	..
3	Balai	17,067	9,471	7,596	6,058	3,972	5,125	3,442	450	342	95	27	184	91	45	5
4	Bawaria	12,246	6,610	5,636	4,126	2,954	3,660	2,614	244	251	47	14	108	54	..	2
5	Bhangi	6,210	3,301	2,909	1,713	1,302	994	697	104	64	20	12	121	66	5	..
6	Bola	36	15	21	10	10	5	6	4	..	..	..	..	..	..	..
7	Chamar, Bhambhi, Jatav, Jatia, Mochi, Raidass, Raigar or Ramdasia	47,797	28,080	19,717	17,637	10,370	14,477	8,299	936	1,097	272	118	1,520	710	163	15
8	Dabgar	113	48	65	31	19	28	19	..	..	..	..	..	..	..	..
9	Dhankia	73	36	37	25	27	17	20	1	1	1	..	..	..	..	..
10	Dheda	1,376	758	618	410	274	300	211	47	40	6	4	5	6	1	..
11	Dome	54	31	23	26	4	25	2	1	..	..	..	..	2	..	..
12	Garo, Garura or Gurda	247	98	149	66	74	35	72	..	2	..	..	30	..	..	..
13	Gavaria	260	143	117	98	48	77	2	3	2	1	..	17	44	..	..
14	Jingar	15	15	..	8	..	8	..	..	..	..	..	..	..	..	..
15	Kalbelia	1	1	..	1	..	1	..	..	..	..	..	..	..	..	..
16	Kamad or Kamadia	204	109	95	61	32	42	32	5	..	..	..	..	..	..	..
17	Kanjar	53	39	14	19	..	18	..	..	..	..	..	..	..	..	..
18	Khatik	1,915	977	938	575	361	318	273	50	64	9	2	61	14	..	..
19	Megh or Meghwal	14,945	3,387	11,558	2,172	6,817	1,909	6,307	121	299	18	45	66	137	2	3
20	Mehar	15	..	15	..	..	..	..	..	..	..	..	..	..	..	..

SCT-I PART-A—INDUSTRIAL CLASSIFICATION OF PERSONS AT WORK AND NON-WORKERS BY SEX FOR SCHEDULED CASTES-*contd.*

Sl. No.	Name of Scheduled Caste	Workers VI In Construction		Workers VII In Trade and Commerce		Workers VIII In Transport, Storage and Communications		Workers IX In Other Services		X Non-workers		Workers In Special Occupations: Tanning and Currying of hides and skins		Workers In Special Occupations: Scavenging	
		Males	Females	Males	Females	Males	Females	Males	Females	Males	Females	Males	Females	Males	Females
	1	17	18	19	20	21	22	23	24	25	26	27	28	29	30
	JODHPUR DISTRICT-*concld.*														
18	Sargara	18	7	1	1	9	..	58	36	661	964	..	..	..	..
19	Thori or Nayak	2	12	3	2	2	..	5	2	694	798	..	..	..	..
20	Valmiki	..	..	..	..	..	..	..	..	1	..	..	..	..	..
21	Unclassified	17	..	6	1	8	..	121	28	2,956	2,695	21	3	17	10
	NAGAUR DISTRICT														
	Total	**171**	**44**	**201**	**7**	**220**	**..**	**1,240**	**931**	**28,781**	**36,625**	**3,480**	**894**	**687**	**861**
1	Badi	..	..	..	..	..	..	8	..	..	..	..	..	..	..
2	Bagri	..	..	..	..	..	..	..	..	9	8	..	..	..	..
3	Balai	16	9	25	..	28	..	90	56	3,413	3,624	8	2	..	..
4	Bawaria	28	3	..	..	4	..	35	16	2,484	2,682	..	1	..	2
5	Bhangi	3	1	6	..	35	..	425	462	1,588	1,607	360	32	614	785
6	Bola	..	..	..	..	..	..	1	4	5	11	..	..	..	..
7	Chamar, Bhambhi, Jatav, Jatia, Mochi, Raidass, Raigar or Ramdasia	29	6	15	3	76	..	149	122	10,443	9,347	2,531	645	1	..
8	Dabgar	..	..	..	..	..	..	3	..	17	46	..	..	..	..
9	Dhankia	..	..	..	..	..	..	6	6	11	10	..	..	..	..
10	Dheda	4	..	1	..	6	..	40	13	348	344	..	..	..	..
11	Dome	..	..	..	..	..	..	..	..	5	19	..	..	..	..
12	Garo, Garura or Gurda	..	..	..	..	..	..	1	..	32	75	..	..	..	..
13	Gavaria	..	..	..	..	..	..	..	..	45	69	..	..	..	..
14	Jingar	..	..	..	..	..	..	..	..	7	..	..	..	..	..
15	Kalbelia	..	..	..	..	..	..	..	..	..	..	..	..	..	..
16	Kamad or Kamadia	2	..	..	..	..	..	12	..	48	63	..	..	..	..
17	Kanjar	..	..	..	..	..	..	1	..	20	14	..	..	..	..
18	Khatik	2	..	109	2	1	..	25	6	402	577	14	..	..	..
19	Megh or Meghwal	7	5	..	1	17	..	32	20	1,215	4,741	..	..	..	..
20	Mehar	..	..	..	..	..	..	..	..	..	15	..	..	..	..

SCT-I PART-A—INDUSTRIAL CLASSIFICATION OF PERSONS AT WORK AND NON-WORKERS BY SEX FOR SCHEDULED CASTES-*contd.*

Sl. No.	Name of Scheduled Caste	Total			Total workers		WORKERS									
							I		II		III		IV		V	
							As Cultivator		As Agricultural labourer		In Mining, Quarrying, Livestock, Forestry, Fishing, Hunting, Plantations, Orchards and Allied activities		At Household Industry		In Manufacturing other than Household Industry	
		Persons	Males	Females	Males	Females	Males	Females	Males	Females	Males	Females	Males	Females	Males	Females
	1	2	3	4	5	6	7	8	9	10	11	12	13	14	15	16
	NAGAUR DISTRICT-*concld.*															
21	Mehtar	109	44	65	23	49	1	11	..	4	..	..	15	29	7	5
22	Nut	203	105	98	26	19	13	12	8	4	..	..	..	..	..	..
23	Sansi	593	249	344	150	129	57	93	5	9	5	8	71	19	3	..
24	Santia	32	14	18	3	..	..	..	..	..	..	..	..	..	..	..
25	Sargara	687	326	361	204	156	163	125	24	25	3	..	3	..	..	..
26	Thori or Nayak	9,111	4,782	4,329	2,973	2,303	2,513	1,938	264	249	81	53	38	22	2	..
27	Unclassified	38,132	19,045	19,087	12,497	8,273	10,221	6,822	897	833	122	55	722	354	48	12
	PALI DISTRICT															
	Total	**134,180**	**69,091**	**65,089**	**40,293**	**23,940**	**18,814**	**11,708**	**7,419**	**4,661**	**544**	**700**	**6,976**	**2,883**	**592**	**120**
1	Aheri	6	2	4	1	..	..	..	..	..	..	..	1	..	..	..
2	Badi	186	125	61	29	14	13	..	15	14	..	..	..	..	..	..
3	Bagri	701	170	531	73	427	36	391	22	18	2	3	3	1	5	..
4	Bawaria	12,400	6,689	5,711	4,179	2,487	3,018	1,646	669	585	126	51	174	72	1	5
5	Bhand	205	131	74	49	28	29	19	6	4	..	..	..	2	..	1
6	Bhangi	5,478	2,758	2,720	1,363	1,170	348	274	169	105	10	3	68	22	5	..
7	Chamar, Bhambhi, Jatav, Jatia, Mochi, Raidass, Raigar or Ramdasia	56,139	29,289	26,850	17,679	10,127	8,055	4,979	3,049	1,847	141	313	4,757	1,867	313	79
8	Dhankia	7	6	1	4	1	..	1	..	..	..	..	..	..	..	..
9	Dheda	210	114	96	60	37	15	6	19	14	..	..	4	3	..	..
10	Dome	3,614	1,792	1,822	1,037	622	446	359	110	94	1	7	20	3	8	..
11	Garo, Garura or Gurda	1,614	840	774	438	206	173	92	57	63	..	..	58	23	97	15
12	Gavaria	347	148	199	123	119	25	18	..	..	..	..	78	65	3	1
13	Jingar	7	6	1	6	1	..	1	..	..	..	..	..	..	..	..
14	Kalbelia	1,926	998	928	149	65	16	15	6	2	21	2	17	5	1	..
15	Kamad or Kamadia	60	40	20	26	16	26	16	..	..	..	..	..	..	..	..
16	Kanjar	92	83	9	42	9	..	..	..	1	..	..	..	..	..	..
17	Khatik	2,197	1,166	1,031	510	195	110	72	9	9	7	..	24	16	8	1

SCT-I PART-A—INDUSTRIAL CLASSIFICATION OF PERSONS AT WORK AND NON-WORKERS BY SEX FOR SCHEDULED CASTES-*contd.*

Sl. No.	Name of Scheduled Caste	Workers VI In Construction		Workers VII In Trade and Commerce		Workers VIII In Transport, Storage and Communications		Workers IX In Other Services		X Non-workers		Workers In Special Occupations: Tanning and Currying of hides and skins		Workers In Special Occupations: Scavenging	
		Males	Females	Males	Females	Males	Females	Males	Females	Males	Females	Males	Females	Males	Females
	1	17	18	19	20	21	22	23	24	25	26	27	28	29	30
	NAGAUR DISTRICT-*concld.*														
21	Mehtar	..	..	..	..	..	..	..	..	21	16	11	..	..	..
22	Nut	..	..	..	..	..	..	5	3	79	79	..	..	..	..
23	Sansi	..	..	..	..	..	..	9	..	99	215	22	7	..	..
24	Santia	..	..	3	..	..	..	..	..	11	18	..	..	..	..
25	Sargara	1	2	..	..	5	..	5	4	122	205	..	..	..	..
26	Thori or Nayak	30	16	..	..	26	..	19	25	1,809	2,026	1	..	1	..
27	Unclassified	49	2	42	1	22	..	374	194	6,548	10,814	533	207	71	74
	PALI DISTRICT														
	Total	**650**	**207**	**622**	**214**	**822**	**11**	**3,854**	**3,436**	**28,798**	**41,149**	**2,539**	**1,342**	**609**	**560**
1	Aheri	..	..	..	..	..	..	..	..	1	4	1	..	..	..
2	Badi	1	..	..	..	..	..	..	..	96	47	..	..	..	..
3	Bagri	..	..	..	..	3	..	2	14	97	104	..	..	..	..
4	Bawaria	5	3	2	1	32	..	152	124	2,510	3,224	..	..	..	..
5	Bhand	..	..	..	..	3	..	11	2	82	46	..	..	..	..
6	Bhangi	3	1	7	1	77	..	676	764	1,395	1,550	2	..	596	515
7	Chamar, Bhambhi, Jatav, Jatia, Mochi, Raidass, Raigar or Ramdasia	199	81	71	51	142	3	952	907	11,610	16,723	2,018	1,145	4	8
8	Dhankia	..	..	..	..	4	..	..	..	2	..	..	..	..	..
9	Dheda	7	..	..	..	..	..	15	14	54	59	..	..	..	..
10	Dome	15	..	2	..	30	1	405	158	755	1,200	..	..	..	..
11	Garo, Garura or Gurda	4	..	3	..	1	..	45	13	402	568	..	..	..	..
12	Gavaria	..	16	17	19	..	..	..	..	25	80	..	..	..	..
13	Jingar	..	..	..	..	6	..	..	..	..	..	..	..	..	..
14	Kalbelia	4	3	68	36	..	..	16	2	849	863	..	..	..	..
15	Kamad or Kamadia	..	..	..	..	..	..	..	..	14	4	..	..	..	..
16	Kanjar	22	..	..	..	10	..	10	8	41	..	..	..	..	..
17	Khatik	..	..	308	75	7	1	37	21	656	836	7	..	..	..

SCT-I PART-A—INDUSTRIAL CLASSIFICATION OF PERSONS AT WORK AND NON-WORKERS BY SEX FOR SCHEDULED CASTES-*contd.*

Sl. No.	Name of Scheduled Caste	Total			Total workers		Workers									
							I		II		III		IV		V	
							As Cultivator		As Agricultural labourer		In Mining, Quarrying, Livestock, Forestry, Fishing, Hunting, Plantations, Orchards and Allied activities		At Household Industry		In Manufacturing other than Household Industry	
		Persons	Males	Females	Males	Females	Males	Females	Males	Females	Males	Females	Males	Females	Males	Females
	1	2	3	4	5	6	7	8	9	10	11	12	13	14	15	16
	PALI DISTRICT-*concld.*															
18	Koli or Kori	210	116	94	59	13	1	..	8	4	..	..	1	..	..	..
19	Megh or Meghwal	20,056	10,033	10,023	5,930	3,445	2,618	1,398	1,185	691	57	206	1,454	648	88	16
20	Mehtar	207	101	106	53	44	30	16	7	3	..	..	..	..	..	..
21	Nut	1,295	694	601	283	136	94	26	19	46	1	..	5	..	..	..
22	Rawal	258	139	119	69	28	14	18	4	8	12	..	..	..	2	..
23	Sansi	74	45	29	20	13	16	12	3	1	1	..	..	..	..	..
24	Santia	1,144	532	612	375	237	193	153	78	50	13	2	16	8	..	..
25	Sargara	17,584	9,023	8,561	5,407	3,041	2,419	1,394	1,477	826	79	66	92	25	31	2
26	Thori or Nayak	4,774	2,400	2,374	1,507	1,024	771	572	350	200	53	28	102	70	5	..
27	Tirgar	71	31	40	10	..	8	..	..	..	..	..	..	..	..	..
28	Unclassified	3,318	1,620	1,698	812	435	340	230	157	76	20	19	102	53	25	..
	BARMER DISTRICT															
	Total	**84,591**	**44,629**	**39,962**	**26,491**	**17,440**	**23,439**	**15,976**	**1,085**	**683**	**116**	**50**	**1,137**	**539**	**177**	**31**
1	Badi	44	33	11	..	..	..	..	..	..	..	..	..	..	..	..
2	Bagri	15	15	..	2	..	..	..	..	..	..	..	2	..	..	..
3	Bawaria	21	21	..	7	..	7	..	..	..	..	..	..	..	..	..
4	Bhand	10	7	3	1	..	..	..	..	..	..	..	..	..	..	..
5	Bhangi	826	403	423	209	126	99	79	11	3	3	..	17	..	..	..
6	Bidakia	6	6	..	..	..	..	..	..	..	..	..	..	..	..	..
7	Chamar, Bhambhi, Jatav, Jatia, Mochi, Raidass, Raigar or Ramdasia	10,252	5,396	4,856	3,098	1,918	2,572	1,611	127	212	5	..	252	76	91	12
8	Dheda	299	174	125	73	29	55	29	..	..	..	..	..	..	..	..
9	Dome	194	126	68	51	19	46	19	3	..	..	..	2	..	..	..
10	Garo, Garura or Gurda	2,388	1,265	1,123	747	443	681	392	43	40	3	2	19	9	..	..
11	Gavaria	429	271	158	192	115	67	14	..	..	..	..	67	56	..	..
12	Kalbelia	201	182	19	68	..	63	..	..	..	..	..	..	..	..	..
13	Khatik	11	8	3	4	..	4	..	..	..	..	..	..	..	..	..

SCT-I PART-A—INDUSTRIAL CLASSIFICATION OF PERSONS AT WORK AND NON-WORKERS BY SEX FOR SCHEDULED CASTES-*contd.*

Sl. No.	Name of Scheduled Caste	Workers: In Construction (VI)		In Trade and Commerce (VII)		In Transport, Storage and Communications (VIII)		In Other Services (IX)		Non-workers (X)		Workers in Special Occupations: Tanning and Currying of hides and skins		Scavenging	
		Males	Females	Males	Females	Males	Females	Males	Females	Males	Females	Males	Females	Males	Females
	1	17	18	19	20	21	22	23	24	25	26	27	28	29	30
	PALI DISTRICT-*concld.*														
18	Koli or Kori	..	..	..	3	47	..	2	6	57	81	..	..	..	..
19	Megh or Meghwal	61	23	8	13	79	..	380	450	4,103	6,578	500	197	1	3
20	Mehtar	..	..	..	..	1	..	15	25	48	62	..	..	5	24
21	Nut	..	..	16	1	21	..	127	63	411	465	..	..	..	..
22	Rawal	6	..	9	..	3	..	19	2	70	91	..	..	..	..
23	Sansi	..	..	..	..	..	..	..	..	25	16	..	..	..	..
24	Santia	1	7	57	5	1	..	16	12	157	375	2	..	..	..
25	Sargara	256	61	17	9	240	4	796	654	3,616	5,520	3	..	..	1
26	Thori or Nayak	33	12	8	..	65	..	120	142	893	1,350	1	..	..	..
27	Tirgar	2	..	..	..	..	..	..	..	21	40	..	..	..	..
28	Unclassified	31	..	29	..	50	2	58	55	808	1,263	5	..	3	9
	BARMER DISTRICT														
	Total	**43**	**4**	**166**	**42**	**48**	..	**280**	**115**	**18,138**	**22,522**	**292**	**80**	**36**	**29**
1	Badi	..	..	..	..	..	..	..	..	33	11	..	..	..	..
2	Bagri	..	..	..	..	..	..	..	..	13	..	..	..	..	..
3	Bawaria	..	..	..	..	..	..	..	..	14	..	..	..	..	..
4	Bhand	..	..	..	..	..	..	1	..	6	3	..	..	..	..
5	Bhangi	..	..	..	..	11	..	68	44	194	297	..	..	34	23
6	Bidakia	..	..	..	..	..	..	..	..	6	..	..	..	..	..
7	Chamar, Bhambhi, Jatav, Jatia, Mochi, Raidass, Raigar or Ramdasia	4	..	10	..	5	..	32	7	2,298	2,938	208	70	..	1
8	Dheda	..	..	..	..	..	..	18	..	101	96	..	..	..	..
9	Dome	..	..	..	..	..	..	..	..	75	49	..	..	..	..
10	Garo, Garura or Gurda	..	..	..	..	..	..	1	..	518	680	..	..	..	..
11	Gavaria	..	3	57	42	1	..	..	..	79	43	..	..	..	..
12	Kalbelia	..	..	5	..	..	..	..	..	114	19	..	..	..	..
13	Khatik	..	..	..	..	..	..	..	..	4	3	..	..	..	..

SCT-I PART-A—INDUSTRIAL CLASSIFICATION OF PERSONS AT WORK AND NON-WORKERS BY SEX FOR SCHEDULED CASTES-*contd.*

Sl. No.	Name of Scheduled Caste	Total			Total workers		WORKERS I		II		III		IV		V	
							As Cultivator		As Agricultural labourer		In Mining, Quarrying, Livestock, Forestry, Fishing, Hunting, Plantations, Orchards and Allied activities		At Household Industry		In Manufacturing other than Household Industry	
		Persons	Males	Females	Males	Females	Males	Females	Males	Females	Males	Females	Males	Females	Males	Females
	1	2	3	4	5	6	7	8	9	10	11	12	13	14	15	16
	BARMER DISTRICT-*concld.*															
14	Koli or Kori	2,945	1,552	1,393	897	368	652	282	189	69	..	..	50	17	..	..
15	Megh or Meghwal	54,660	29,045	25,615	17,337	11,836	15,882	11,240	502	202	79	36	611	308	66	9
16	Nut	38	33	5	10	5	..	..	..	..	..	..	..	..	..	..
17	Rawal	22	13	9	13	9	..	..	..	..	13	..	..	9	..	..
18	Sansi	518	254	264	88	62	61	42	27	20	..	..	..	..	..	..
19	Santia	85	74	11	31	11	..	..	..	..	2	7	..	4	..	..
20	Sargara	905	481	424	275	182	227	151	31	25	..	1	7	1	4	2
21	Tirgar	28	28	..	19	..	12	..	5	..	..	..	..	..	..	..
22	Unclassified	10,694	5,242	5,452	3,369	2,317	3,011	2,117	147	112	11	4	110	59	16	8
	JALOR DISTRICT															
	Total	**87,452**	**45,354**	**42,098**	**26,812**	**15,154**	**20,196**	**11,559**	**2,974**	**1,628**	**132**	**145**	**1,284**	**596**	**352**	**63**
1	Badi	5	..	5	..	..	..	..	..	..	..	..	..	..	..	..
2	Bagri	1,584	918	666	625	273	470	174	105	43	6	1	3	2	..	..
3	Bajgar	348	179	169	63	29	..	..	..	..	..	..	..	..	..	..
4	Bawaria	145	80	65	50	18	36	18	12	..	..	..	2	..	..	..
5	Bhand	131	42	89	22	18	9	5	5	7	..	..	..	..	..	..
6	Bhangi	992	528	464	310	205	140	70	52	45	..	..	2	2	..	..
7	Chamar, Bhambhi, Jatav, Jatia, Mochi, Raidass, Raigar or Ramdasia	44,800	22,234	22,566	14,323	8,984	11,180	6,949	1,588	958	69	98	588	402	155	33
8	Dome	1,098	607	491	363	110	177	66	72	16	2	1	4	1	..	..
9	Garo, Garura or Gurda	2,813	1,712	1,101	850	411	673	340	14	17	2	..	134	34	14	7
10	Gavaria	353	265	88	133	52	120	41	..	..	..	..	5	..	..	..
11	Kalbelia	79	38	41	38	30	38	..	..	..	..	..	..	30	..	..
12	Khatik	125	46	79	36	7	5	2	..	..	..	..	..	..	4	4
13	Koli or Kori	4,331	2,226	2,105	1,336	869	1,215	814	106	45	3	..	5	..	..	..
14	Megh or Meghwal	4,225	2,550	1,675	1,240	539	895	481	56	32	23	..	155	17	27	..
15	Mehtar	2,856	1,817	1,039	641	234	423	44	55	23	..	..	38	8	..	..

SCT-I PART-A—INDUSTRIAL CLASSIFICATION OF PERSONS AT WORK AND NON-WORKERS BY SEX FOR SCHEDULED CASTES-*contd.*

Sl. No.	Name of Scheduled Caste	Workers VI In Construction		Workers VII In Trade and Commerce		Workers VIII In Transport, Storage and Communications		Workers IX In Other Services		X Non-workers		Workers In Special Occupations: Tanning and Currying of hides and skins		Workers In Special Occupations: Scavenging	
		Males	Females	Males	Females	Males	Females	Males	Females	Males	Females	Males	Females	Males	Females
	1	17	18	19	20	21	22	23	24	25	26	27	28	29	30
	BARMER DISTRICT-*concld.*														
14	Koli or Kori	..	..	1	..	..	..	5	..	655	1,025	..	..	..	..
15	Megh or Meghwal	37	1	27	..	20	..	113	40	11,708	13,779	84	10	..	..
16	Nut	..	..	..	..	..	..	10	5	23	..	..	..	..	..
17	Rawal	..	..	..	..	..	..	..	..	..	..	..	..	..	..
18	Sansi	..	..	..	..	..	..	..	..	166	202	..	..	..	..
19	Santia	..	..	29	..	..	..	..	..	43	..	..	..	..	..
20	Sargara	..	..	..	..	1	..	5	2	206	242	..	..	..	..
21	Tirgar	..	..	..	..	..	..	2	..	9	..	..	..	..	..
22	Unclassified	2	..	37	..	10	..	25	17	1,873	3,135	..	..	2	5
	JALOR DISTRICT														
	Total	**73**	**26**	**201**	**26**	**62**	..	**1,538**	**1,111**	**18,542**	**26,944**	**565**	**534**	**111**	**270**
1	Badi	..	..	..	..	..	..	..	..	..	5	..	..	..	..
2	Bagri	3	3	..	..	4	..	34	50	293	393	..	..	..	77
3	Bajgar	..	..	..	..	..	..	63	29	116	140	..	..	..	..
4	Bawaria	..	..	..	..	..	..	..	..	30	47	..	..	..	..
5	Bhand	..	..	..	..	..	..	8	6	20	71	..	..	..	..
6	Bhangi	..	..	..	1	..	..	116	87	218	259	..	..	71	82
7	Chamar, Bhambhi, Jatav, Jatia, Mochi, Raidass, Raigar or Ramdasia	36	21	7	1	24	..	676	522	7,911	13,582	328	427	1	20
8	Dome	1	..	..	..	1	..	106	26	244	381	..	1	..	..
9	Garo, Garura or Gurda	..	..	2	..	4	..	7	13	862	690	26	..	..	..
10	Gavaria	..	..	8	11	..	..	..	..	132	36	..	..	..	..
11	Kalbelia	..	..	..	..	..	..	..	..	..	11	..	..	..	..
12	Khatik	..	..	27	1	..	..	..	..	10	72	4	4	..	..
13	Koli or Kori	..	..	..	..	..	..	7	10	890	1,236	..	..	..	..
14	Megh or Meghwal	..	..	29	..	8	..	47	9	1,310	1,136	36	14	..	..
15	Mehtar	..	..	..	..	2	..	123	159	1,176	805	..	..	39	81

SCT-I PART-A—INDUSTRIAL CLASSIFICATION OF PERSONS AT WORK AND NON-WORKERS BY SEX FOR SCHEDULED CASTES-*contd.*

Sl. No.	Name of Scheduled Caste	Total			Total workers		WORKERS									
							I		II		III		IV		V	
							As Cultivator		As Agricultural labourer		In Mining, Quarrying, Livestock, Forestry, Fishing, Hunting, Plantations, Orchards and Allied activities		At Household Industry		In Manufacturing other than Household Industry	
		Persons	Males	Females	Males	Females	Males	Females	Males	Females	Males	Females	Males	Females	Males	Females
	1	2	3	4	5	6	7	8	9	10	11	12	13	14	15	16
	JALOR DISTRICT-*concld.*															
16	Nut	194	5	189	..	..	..	..	..	..	..	..	..	..	..	..
17	Rawal	141	136	5	49	..	27	..	..	..	..	..	..	..	..	..
18	Santia	20	13	7	6	..	6	..	..	..	..	..	..	..	..	..
19	Sargara	6,338	3,594	2,744	2,006	1,169	1,410	773	429	215	4	31	22	11	..	4
20	Thori or Nayak	238	91	147	76	44	54	26	7	6	..	..	10	7	..	..
21	Tirgar	406	110	296	60	38	21	27	13	6	..	..	..	..	..	..
22	Unclassified	16,230	8,163	8,067	4,585	2,124	3,297	1,729	460	215	23	14	316	82	152	15
	SIROHI DISTRICT															
	Total	**59,269**	**30,697**	**28,572**	**18,420**	**10,123**	**9,953**	**5,869**	**3,250**	**1,524**	**196**	**218**	**1,991**	**575**	**159**	**29**
1	Badi	533	335	198	321	24	156	8	1	..	..	..	19	..	..	..
2	Bagri	1,467	779	688	472	213	139	71	144	35	2	10	23	6	32	..
3	Balai	46	38	8	22	8	2	..	3	1	..	..	..	..	..	..
4	Bawaria	16	14	2	14	2	6	..	7	..	..	2	..	..	..	..
5	Bhand	22	..	22	..	22	..	..	..	..	..	..	..	..	..	..
6	Bhangi	881	399	482	197	138	34	11	40	10	2	3	36	8	..	..
7	Chamar, Bhambhi, Jatav, Jatia, Mochi, Raidass, Raigar or Ramdasia	11,821	5,909	5,912	3,618	1,579	1,532	586	626	181	33	103	868	230	62	20
8	Dheda	25	25	..	24	..	..	..	1	..	..	..	20	..	2	..
9	Dome	637	315	322	151	48	28	6	5	11	4	4	2	..	1	..
10	Garo, Garura or Gurda	538	289	249	139	27	50	15	7	1	..	..	53	..	24	6
11	Gavaria	90	29	61	17	39	..	..	..	..	..	..	17	38	..	..
12	Kalbelia	670	298	372	108	84	10	10	4	5	15	9	56	29	..	..
13	Khatik	28	17	11	9	..	..	..	..	..	..	..	5	..	..	..
14	Koli or Kori	12,424	6,150	6,274	3,775	3,797	3,248	3,518	331	191	9	..	86	30	2	..
15	Megh or Meghwal	18,790	10,270	8,520	6,096	2,937	3,236	1,204	1,217	816	30	58	721	199	27	3
16	Mehtar	340	207	133	113	25	37	3	15	..	..	..	22	9	..	..
17	Nut	165	18	147	10	7	1	4	..	..	..	..	3	..	..	..
18	Pasi	11	11	..	11	..	..	..	..	..	..	..	11	..	..	..

SCT-I PART-A—INDUSTRIAL CLASSIFICATION OF PERSONS AT WORK AND NON-WORKERS BY SEX FOR SCHEDULED CASTES–*contd.*

Sl. No.	Name of Scheduled Caste	Workers: In Construction		In Trade and Commerce		In Transport, Storage and Communications		In Other Services		Non-workers		Workers: In Special Occupations: Tanning and Currying of hides and skins		Scavenging	
		Males	Females	Males	Females	Males	Females	Males	Females	Males	Females	Males	Females	Males	Females
	1	17	18	19	20	21	22	23	24	25	26	27	28	29	30
	JALOR DISTRICT–*concld.*														
16	Nut	..	..	..	..	..	..	..	..	5	189	..	..	..	..
17	Rawal	..	..	2	..	..	..	20	..	87	5	..	..	..	..
18	Santia	..	..	..	..	..	..	..	..	7	7	..	..	..	..
19	Sargara	3	2	1	..	2	..	135	133	1,588	1,575	..	45	..	..
20	Thori or Nayak	..	..	..	..	..	..	5	5	15	103	..	..	..	..
21	Tirgar	8	..	3	..	..	..	15	5	50	258	..	..	..	..
22	Unclassified	22	..	122	12	17	..	176	57	3,578	5,943	171	43	..	10
	SIROHI DISTRICT														
	Total	**147**	**69**	**68**	**52**	**220**	**1**	**2,436**	**1,786**	**12,277**	**18,449**	**603**	**77**	**92**	**82**
1	Badi	..	..	..	..	..	..	145	16	14	174	..	..	..	..
2	Bagri	..	..	18	28	1	..	113	63	307	475	..	..	..	..
3	Balai	8	5	..	..	6	..	3	2	16	..	..	..	..	..
4	Bawaria	..	..	1	..	..	..	..	..	..	..	..	..	..	..
5	Bhand	..	..	..	..	..	..	..	22	..	..	..	..	..	..
6	Bhangi	..	..	2	..	6	..	77	106	202	344	..	..	39	81
7	Chamar, Bhambhi, Jatav, Jatia, Mochi, Raidass, Raigar or Ramdasia	34	35	14	2	13	..	436	422	2,291	4,333	257	55	..	1
8	Dheda	..	..	..	..	..	..	1	..	1	..	2	..	..	..
9	Dome	5	1	1	..	10	..	95	26	164	274	..	..	..	..
10	Garo, Garura or Gurda	..	..	..	..	..	..	5	5	150	222	..	..	..	..
11	Gavaria	..	..	..	1	..	..	..	..	12	22	..	..	..	..
12	Kalbelia	..	..	9	4	..	..	14	27	190	288	..	..	..	..
13	Khatik	..	..	2	..	1	..	1	..	8	11	..	..	..	..
14	Koli or Kori	12	3	1	..	5	..	81	55	2,375	2,477	..	..	..	..
15	Megh or Meghwal	56	19	9	13	68	..	732	625	4,174	5,583	343	22	..	..
16	Mehtar	3	..	..	..	..	..	36	13	94	108	..	..	51	..
17	Nut	..	..	..	..	..	..	6	3	8	140	..	..	..	..
18	Pasi	..	..	..	..	..	..	..	..	..	..	..	..	..	..

SCT-1 PART-A—INDUSTRIAL CLASSIFICATION OF PERSONS AT WORK AND NON-WORKERS BY SEX FOR SCHEDULED CASTES–*contd.*

Sl. No.	Name of Scheduled Caste	Total			Total workers		WORKERS									
							I		II		III		IV		V	
							As Cultivator		As Agricultural labourer		In Mining, Quarrying, Livestock, Forestry, Fishing, Hunting, Plantations, Orchards and Allied activities		At Household Industry		In Manufacturing other than Household Industry	
		Persons	Males	Females	Males	Females	Males	Females	Males	Females	Males	Females	Males	Females	Males	Females
	1	2	3	4	5	6	7	8	9	10	11	12	13	14	15	16
							SIROHI DISTRICT–*concld.*									
19	Rawal	23	13	10	6	3	4	..	..	3	..	..	..	..	..	..
20	Sansi	22	..	22	..	22	..	..	..	..	..	13	..	8	..	..
21	Santia	22	10	12	4	5	4	..	..	5	..	..	..	..	..	..
22	Sargara	7,941	4,271	3,670	2,591	1,031	1,237	355	729	232	15	15	21	..	9	..
23	Thori or Nayak	445	247	198	88	7	..	..	22	7	2	..	1	..	..	..
24	Tirgar	74	15	59	15	59	..	59	..	..	..	..	2	..	..	..
25	Unclassified	2,238	1,038	1,200	619	46	229	19	98	26	84	1	25	..	..	..
							BHILWARA DISTRICT									
	Total	**130,476**	**68,195**	**62,281**	**45,349**	**34,160**	**35,202**	**29,301**	**1,382**	**1,521**	**1,558**	**344**	**4,198**	**1,239**	**335**	**47**
1	Aheri	10	7	3	4	3	3	1	..	1	..	..	1	1	..	..
2	Bagri	1,549	933	616	535	307	386	191	23	31	38	11	73	67	2	2
3	Bairwa or Berwa	364	154	210	99	137	61	131	..	..	1	..	11	..	5	..
4	Bajgar	9	..	9	..	..	..	..	..	..	..	..	..	..	..	..
5	Balai	35,870	18,769	17,101	13,451	10,551	11,212	9,449	380	360	548	112	802	321	47	1
6	Bargi, Vargi or Birgi	7	..	7	..	3	..	..	..	3	..	..	..	..	..	..
7	Bawaria	529	186	343	92	164	61	149	2	12	..	..	23	3	..	..
8	Bedia or Beria	2	2	..	2	..	2	..	..	..	..	..	..	..	..	..
9	Bhand	235	168	67	96	7	82	4	2	2	2	..	2	..	..	..
10	Bhangi	4,042	2,041	2,001	1,150	902	389	356	12	16	29	4	510	162	22	10
11	Bola	6,046	3,305	2,741	2,149	1,463	1,550	1,233	69	53	45	9	372	89	21	2
12	Chamar, Bhambhi, Jatav, Jatia, Mochi, Raidass, Raigar or Ramdasia	53,847	27,947	25,900	18,828	14,252	14,954	12,604	645	797	516	113	1,716	330	156	9
13	Chandal	2	2	..	2	..	..	..	..	..	..	..	..	..	2	..
14	Dhankia	53	29	24	14	20	14	8	..	..	..	..	..	..	..	9
15	Dheda	14	8	6	8	6	5	6	..	..	..	..	..	..	1	..
16	Dome	4,519	2,397	2,122	1,388	964	1,059	764	24	29	21	1	30	21	23	2
17	Garo, Garura or Gurda	134	84	50	49	24	45	23	..	..	..	..	3	1	..	..

SCT-I PART-A—INDUSTRIAL CLASSIFICATION OF PERSONS AT WORK AND NON-WORKERS BY SEX FOR SCHEDULED CASTES–*contd.*

Sl. No.	Name of Scheduled Caste	Workers VI: In Construction		Workers VII: In Trade and Commerce		Workers VIII: In Transport, Storage and Communications		Workers IX: In Other Services		Non-workers X		Workers In Special Occupations: Tanning and Currying of hides and skins		Workers In Special Occupations: Scavenging	
		Males	Females	Males	Females	Males	Females	Males	Females	Males	Females	Males	Females	Males	Females
	1	17	18	19	20	21	22	23	24	25	26	27	28	29	30
	SIROHI DISTRICT–*concld.*														
19	Rawal	..	..	2	..	..	..	..	..	7	7	..	..	..	..
20	Sansi	..	..	..	..	..	..	..	1	..	..	..	..	..	..
21	Santia	..	..	..	..	..	..	..	..	6	7	..	..	..	..
22	Sargara	25	6	3	4	100	1	452	400	1,680	2,639	1	..	..	..
23	Thori or Nayak	4	..	..	..	..	..	59	..	159	191	..	..	..	..
24	Tirgar	..	..	..	..	..	..	13	..	..	..	..	..	..	..
25	Unclassified	..	..	6	..	10	..	167	..	419	1,154	..	..	2	..
	BHILWARA DISTRICT														
	Total	**367**	**72**	**388**	**59**	**78**	**1**	**1,841**	**1,576**	**22,846**	**28,121**	**1,013**	**121**	**156**	**351**
1	Aheri	..	..	..	..	..	..	..	..	3	..	..	..	..	..
2	Bagri	..	..	2	1	..	..	11	4	398	309	2	3	..	2
3	Bairwa or Berwa	6	..	..	..	..	..	15	6	55	73	..	..	2	..
4	Bajgar	..	..	..	..	..	..	..	..	..	9	..	..	..	..
5	Balai	84	26	5	2	8	..	365	280	5,318	6,550	7	13	..	..
6	Bargi, Vargi or Birgi	..	..	..	..	..	..	..	..	..	4	..	..	..	..
7	Bawaria	1	..	..	..	2	..	3	..	94	179	..	..	..	..
8	Bedia or Beria	..	..	..	..	..	..	..	..	..	..	..	..	..	..
9	Bhand	..	..	..	..	..	..	8	1	72	60	..	..	..	..
10	Bhangi	..	1	7	5	13	1	168	347	891	1,099	1	..	154	320
11	Bola	20	10	1	..	..	..	71	67	1,156	1,278	209	24	..	..
12	Chamar, Bhambhi, Jatav, Jatia, Mochi, Raidass, Raigar or Ramdasia	172	25	50	1	32	..	587	373	9,119	11,648	758	69	..	6
13	Chandal	..	..	..	..	..	..	..	..	..	..	..	..	..	..
14	Dhankia	..	..	..	..	..	..	..	3	15	4	..	..	..	..
15	Dheda	..	..	..	..	..	..	2	..	..	..	..	..	..	..
16	Dome	3	..	4	1	3	..	221	146	1,009	1,158	..	..	..	..
17	Garo, Garura or Gurda	..	..	1	..	..	..	..	..	35	26	..	..	..	..

SCT-I PART-A—INDUSTRIAL CLASSIFICATION OF PERSONS AT WORK AND NON-WORKERS BY SEX FOR SCHEDULED CASTES-*contd.*

Sl. No.	Name of Scheduled Caste	Total			Total workers		WORKERS I As Cultivator		II As Agricultural labourer		III In Mining, Quarrying, Livestock, Forestry, Fishing, Hunting, Plantations, Orchards and Allied activities		IV At Household Industry		V In Manufacturing other than Household Industry	
		Persons	Males	Females	Males	Females	Males	Females	Males	Females	Males	Females	Males	Females	Males	Females
1		2	3	4	5	6	7	8	9	10	11	12	13	14	15	16
	BHILWARA DISTRICT-*concld.*															
18	Gavaria	25	18	7	8	7	2	..	..	2	1	..	3	5	..	..
19	Godhi	6	..	6	..	6	..	..	..	..	..	..	..	..	..	..
20	Jingar	341	215	126	113	28	34	17	..	..	2	..	61	10	12	..
21	Kalbelia	1,384	759	625	423	222	102	72	3	1	81	34	83	56	15	9
22	Kamad or Kamadia	235	133	102	85	56	85	53	..	..	..	1	..	..	..	..
23	Kanjar	2,195	1,223	972	756	500	633	463	22	15	27	8	62	13	..	..
24	Khatik	8,983	4,587	4,396	2,840	1,961	2,050	1,587	116	100	123	20	139	32	13	3
25	Koli or Kori	696	368	328	211	146	96	94	3	5	..	..	78	32	4	..
26	Megh or Meghwal	132	85	47	47	15	34	13	..	..	5	2	7	..	1	..
27	Mehar	1	1	..	..	..	..	..	..	..	..	..	..	..	..	..
28	Mehtar	241	103	138	58	63	7	9	..	..	..	..	51	21	..	..
29	Nut	887	482	405	248	151	180	125	4	14	1	1	15	2	1	..
30	Pasi	8	5	3	4	..	..	..	..	..	4	..	..	..	..	..
31	Rawal	1,140	611	529	396	275	304	249	3	2	26	7	60	17	..	..
32	Salvi	1	1	..	1	..	..	..	1	..	..	..	..	..	..	..
33	Sansi	501	266	235	175	121	145	111	..	..	27	7	1	..	..	..
34	Sargara	563	320	243	159	80	104	71	3	1	3	1	9	1	..	..
35	Thori or Nayak	4,572	2,398	2,174	1,599	1,309	1,312	1,189	48	50	50	11	73	28	10	..
36	Tirgar	2	2	..	2	..	2	..	..	..	..	..	..	..	..	..
37	Valmiki	2	..	2	..	2	..	..	..	2	..	..	..	..	..	..
38	Unlcassified	1,329	586	743	357	415	289	329	22	25	8	2	13	27	..	..
	UDAIPUR DISTRICT															
	Total	**113,419**	**58,231**	**55,188**	**37,064**	**25,687**	**26,864**	**20,282**	**1,134**	**1,173**	**660**	**405**	**4,095**	**1,971**	**687**	**185**
1	Adi Dharmi	12	10	2	6	..	6	..	..	..	..	..	..	..	..	..
2	Aheri	202	104	98	100	7	15	7	..	..	..	..	..	..	..	..
3	Badi	20	3	17	2	..	2	..	..	..	..	..	..	..	..	..
4	Bagri	753	343	410	161	147	41	33	10	7	6	..	83	91	11	9
5	Bairwa or Berwa	62	57	5	8	5	..	5	..	..	..	..	..	..	..	..

SCT-I PART-A—INDUSTRIAL CLASSIFICATION OF PERSONS AT WORK AND NON-WORKERS BY SEX FOR SCHEDULED CASTES-*contd.*

Sl. No.	Name of Scheduled Caste	Workers										Workers			
		VI		VII		VIII		IX		X		In Special Occupations			
		In Construction		In Trade and Commerce		In Transport, Storage and Communications		In Other Services		Non-workers		Tanning and Currying of hides and skins		Scavenging	
		Males	Females	Males	Females	Males	Females	Males	Females	Males	Females	Males	Females	Males	Females
	1	17	18	19	20	21	22	23	24	25	26	27	28	29	30
	BHILWARA DISTRICT-*concld.*														
18	Gavaria	..	..	2	..	..	..	..	..	10	..	..	..	..	..
19	Godhi	..	..	..	..	..	..	..	6	..	..	..	..	..	..
20	Jingar	..	..	1	..	1	..	2	1	102	98	27	8	..	..
21	Kalbelia	..	..	132	32	..	..	7	18	336	403	..	..	..	..
22	Kamad or Kamadia	..	..	..	..	..	..	..	2	48	46	..	..	..	..
23	Kanjar	..	..	2	..	..	..	10	1	467	472	..	..	..	..
24	Khatik	48	4	161	11	..	..	190	204	1,747	2,435	9	..	..	..
25	Koli or Kori	11	1	13	3	..	..	6	11	157	182	..	..	..	..
26	Megh or Meghwal	..	..	..	..	..	..	..	..	38	32	..	..	..	..
27	Mehar	..	..	..	..	..	..	..	..	1	..	..	..	..	..
28	Mehtar	..	..	..	..	..	..	..	33	45	75	..	..	..	23
29	Nut	..	..	..	..	..	..	47	9	234	254	..	..	..	..
30	Pasi	..	..	..	..	..	..	..	..	1	3	..	..	..	..
31	Rawal	..	..	..	..	1	..	2	..	215	254	..	..	..	..
32	Salvi	..	..	..	..	..	..	..	..	..	..	..	..	..	..
33	Sansi	..	..	..	1	..	..	2	2	91	114	..	..	..	..
34	Sargara	7	..	..	..	..	..	33	6	161	163	..	..	..	..
35	Thori or Nayak	15	3	2	1	18	..	71	27	799	865	..	..	..	..
36	Tirgar	..	..	..	..	..	..	..	..	..	..	..	..	..	..
37	Valmiki	..	..	..	..	..	..	..	..	..	..	..	..	..	..
38	Unclassified	..	2	5	1	..	..	20	29	229	328	..	4	..	..
	UDAIPUR DISTRICT														
	Total	**695**	**150**	**695**	**173**	**146**	**6**	**2,088**	**1,342**	**21,167**	**29,501**	**1,319**	**272**	**305**	**243**
1	Adi Dharmi	..	..	..	..	..	..	..	..	4	2	..	..	..	..
2	Aheri	85	..	..	..	..	..	..	..	4	91	..	..	..	..
3	Badi	..	..	..	..	..	..	..	..	1	17	..	..	..	..
4	Bagri	..	..	..	1	..	..	10	6	182	263	..	..	80	6
5	Bairwa or Berwa	..	..	..	..	..	..	8	..	49	..	..	..	..	..

SCT-I PART-A—INDUSTRIAL CLASSIFICATION OF PERSONS AT WORK AND NON-WORKERS BY SEX FOR SCHEDULED CASTES-*contd.*

Sl. No.	Name of Scheduled Caste	Total			Total workers		Workers I		II		III		IV		V	
							As Cultivator		As Agricultural labourer		In Mining, Quarrying, Livestock, Forestry, Fishing, Hunting, Plantations, Orchards and Allied activities		At Household Industry		In Manufacturing other than Household Industry	
		Persons	Males	Females	Males	Females	Males	Females	Males	Females	Males	Females	Males	Females	Males	Females
	1	2	3	4	5	6	7	8	9	10	11	12	13	14	15	16
	UDAIPUR DISTRICT-*contd.*															
6	Bajgar	58	..	58	..	..	..	..	..	..	..	..	..	..	..	..
7	Balai	30,506	15,699	14,807	10,575	8,113	8,648	6,736	318	327	161	171	733	541	89	21
8	Bansphor	16	8	8	2	7	2	..	..	..	..	..	..	7	..	..
9	Bawaria	73	71	2	71	2	39	2	..	..	1	..	29	..	..	..
10	Bedia or Beria	3	..	3	..	3	..	..	..	..	..	..	..	2	..	..
11	Bhand	426	188	238	62	91	45	70	..	..	..	..	3	5	2	..
12	Bhangi	2,538	1,026	1,512	592	513	77	164	6	..	30	2	226	159	27	14
13	Bidakia	633	327	306	205	126	185	92	4	9	1	..	1	6	..	..
14	Bola	1,087	536	551	359	236	236	196	29	30	2	2	66	2	19	..
15	Chamar, Bhambhi, Jatav, Jatia, Mochi, Raidass, Raigar or Ramdasia	24,739	13,081	11,658	8,180	5,314	5,584	4,130	285	292	160	61	1,421	419	233	49
16	Chandal	1	1	..	1	..	1	..	..	..	..	..	..	..	..	..
17	Chura	1	1	..	1	..	1	..	..	..	..	..	..	..	..	..
18	Dabgar	5	..	5	..	5	..	5	..	..	..	..	..	..	..	..
19	Dhankia	4	4	..	4	..	4	..	..	..	..	..	..	..	..	..
20	Dheda	4	1	3	1	..	1	..	..	..	..	..	..	..	..	..
21	Dome	2,789	1,459	1,330	933	504	638	370	14	15	6	6	72	16	4	..
22	Gandia	132	..	132	..	31	..	30	..	..	..	1	..	..	..	..
23	Garancha, Mehtar or Gancha	374	172	202	106	96	26	37	..	..	..	..	75	56	4	3
24	Garo, Garura or Gurda	123	66	57	56	28	22	17	..	..	12	5	15	6	2	..
25	Gavaria	111	37	74	28	31	18	..	..	..	..	3	9	14	..	13
26	Godhi	267	225	42	168	33	111	29	..	..	..	..	13	..	4	..
27	Jingar	195	74	121	58	17	13	..	..	..	1	..	32	5	11	11
28	Kalbelia	1,852	892	960	537	241	130	67	3	..	33	18	99	49	61	27
29	Kamad or Kamadia	202	99	103	55	20	44	16	1	1	..	..	1	3	..	..
30	Kanjar	134	56	78	31	..	18	..	..	..	1	..	..	..	12	..
31	Kapdia Sansi	14	14	..	..	..	..	..	..	..	..	..	..	..	..	..
32	Khatik	8,704	4,361	4,343	2,537	1,601	1,520	1,219	113	119	51	17	103	53	27	4

SCT-I PART-A—INDUSTRIAL CLASSIFICATION OF PERSONS AT WORK AND NON-WORKERS BY SEX FOR SCHEDULED CASTES-*contd.*

Sl. No.	Name of Scheduled Caste	Workers VI In Construction		Workers VII In Trade and Commerce		Workers VIII In Transport, Storage and Communications		Workers IX In Other Services		X Non-workers		Workers In Special Occupations: Tanning and Currying of hides and skins		Workers In Special Occupations: Scavenging	
		Males	Females	Males	Females	Males	Females	Males	Females	Males	Females	Males	Females	Males	Females
	1	17	18	19	20	21	22	23	24	25	26	27	28	29	30
	UDAIPUR DISTRICT-*contd.*														
6	Bajgar	..	..	..	..	..	..	..	..	..	58	..	..	..	..
7	Balai	154	42	26	7	21	..	425	268	5,124	6,694	160	12	1	3
8	Bansphor	..	..	..	..	..	..	..	..	6	1	..	..	..	..
9	Bawaria	..	..	..	..	..	..	2	..	..	..	..	..	..	..
10	Bedia or Beria	..	..	..	..	..	..	..	1	..	..	..	..	..	..
11	Bhand	..	..	..	..	..	..	12	16	126	147	..	..	..	..
12	Bhangi	3	1	6	1	16	6	201	166	434	999	7	5	175	190
13	Bidakia	..	..	1	1	..	..	13	18	122	180	1	..	..	..
14	Bola	1	..	1	..	..	..	5	6	177	315	73	9	..	..
15	Chamar, Bhambhi, Jatav, Jatia, Mochi, Raidass, Raigar or Ramdasia	158	53	24	4	9	..	306	306	4,901	6,344	642	164	6	..
16	Chandal	..	..	..	..	..	..	..	..	..	..	..	..	..	..
17	Chura	..	..	..	..	..	..	..	..	..	..	..	..	..	..
18	Dabgar	..	..	..	..	..	..	..	..	..	..	..	..	..	..
19	Dhankia	..	..	..	..	..	..	..	..	..	..	..	..	..	..
20	Dheda	..	..	..	..	..	..	..	..	..	3	..	..	..	..
21	Dome	6	1	3	..	2	..	188	96	526	826	2	..	1	..
22	Gandia	..	..	..	..	..	..	..	..	..	101	..	..	..	..
23	Garancha, Mehtar or Gancha	..	..	..	..	..	..	1	..	66	106	..	..	..	..
24	Garo, Garura or Gurda	..	..	1	..	..	..	4	..	10	29	..	..	..	..
25	Gavaria	..	..	1	..	..	..	..	1	9	43	..	..	..	..
26	Godhi	3	..	8	..	..	..	29	4	57	9	..	..	..	..
27	Jingar	..	..	..	..	..	..	1	1	16	104	42	11	..	..
28	Kalbelia	..	..	182	74	1	..	28	6	355	719	..	..	..	..
29	Kamad or Kamadia	..	..	..	..	..	..	9	..	44	83	..	..	..	..
30	Kanjar	..	..	..	..	..	..	..	..	25	78	..	..	..	..
31	Kapdia Sansi	..	..	..	..	..	..	..	..	14	..	..	..	..	..
32	Khatik	96	16	353	40	19	..	255	133	1,824	2,742	3	..	..	..

SCT-I PART-A—INDUSTRIAL CLASSIFICATION OF PERSONS AT WORK AND NON-WORKERS BY SEX FOR SCHEDULED CASTES-*contd.*

Sl. No.	Name of Scheduled Caste	Total			Total workers		WORKERS I		II		III		IV		V	
							As Cultivator		As Agricultural labourer		In Mining, Quarrying, Livestock, Forestry, Fishing, Hunting, Plantations, Orchards and Allied activities		At Household Industry		In Manufacturing other than Household Industry	
		Persons	Males	Females	Males	Females	Males	Females	Males	Females	Males	Females	Males	Females	Males	Females
	1	2	3	4	5	6	7	8	9	10	11	12	13	14	15	16
	UDAIPUR DISTRICT-*concld.*															
33	Koli or Kori	14	5	9	5	..	2	..	..	..	..	..	2	..	..	..
34	Madari or Bazigar	201	93	108	43	19	30	9	..	..	1	..	..	..	..	..
35	Megh or Meghwal	20,459	10,489	9,970	6,890	4,747	5,506	4,079	188	219	96	53	614	209	98	6
36	Mehar	5	5	..	5	..	5	..	..	..	..	..	..	..	..	..
37	Mehtar	709	463	246	233	206	181	138	1	9	..	1	1	13	..	7
38	Nut	549	298	251	147	90	116	54	1	1	..	2	3	22	2	..
39	Rawal	1,782	846	936	531	471	499	456	6	..	13	6	10	9	1	..
40	Salvi	1,570	799	771	464	341	310	230	19	15	1	1	62	67	5	..
41	Sansi	28	18	10	18	..	..	..	..	..	..	..	18	..	..	..
42	Sargara	991	473	518	303	184	194	140	10	10	8	3	23	22	2	..
43	Thori or Nayak	792	408	384	266	169	200	143	7	3	3	6	19	7	3	..
44	Tirgar	36	11	25	..	10	..	9	..	..	..	..	..	..	..	..
45	Unclassified	10,243	5,408	4,835	3,320	2,279	2,394	1,799	119	116	73	47	362	188	70	21
	CHITORGARH DISTRICT															
	Total	**94,660**	**48,843**	**45,817**	**32,327**	**27,341**	**23,971**	**21,628**	**1,934**	**2,375**	**1,015**	**456**	**2,942**	**1,317**	**282**	**113**
1	Adi Dharmi	95	53	42	50	32	5	4	5	27	..	..	5	..	..	..
2	Aheri	3	3	..	3	..	..	..	1	..	..	..	..	..	..	..
3	Badi	4	4	..	..	..	..	..	..	..	..	..	..	..	..	..
4	Bagri	485	226	259	120	126	42	37	7	9	3	1	48	50	3	7
5	Bairwa or Berwa	234	150	84	110	81	..	4	..	..	105	73	..	..	..	..
6	Bajgar	1	1	..	..	..	..	..	..	..	..	..	..	..	..	..
7	Balai	17,196	8,893	8,303	6,164	5,359	4,871	4,491	379	439	150	68	393	117	17	6
8	Bansphor	4	4	..	1	..	..	..	..	..	..	..	..	..	..	..
9	Bargi, Vargi or Birgi	5	2	3	..	3	..	..	..	..	..	..	..	..	..	..
10	Bawaria	1,623	876	747	558	446	470	407	17	12	7	1	44	26	..	..
11	Bhand	441	213	228	104	86	53	49	7	19	4	..	..	1	..	..
12	Bhangi	1,792	896	896	514	351	83	65	13	13	..	6	296	149	25	18
13	Bedia or Beria	511	218	293	120	129	31	16	6	19	1	..	47	50	3	3
14	Bidakia	1	1	..	1	..	..	..	..	..	..	..	1	..	..	..
15	Bola	2,922	1,164	1,758	801	863	567	774	35	36	27	7	111	30	22	1

SCT-I PART-A—INDUSTRIAL CLASSIFICATION OF PERSONS AT WORK AND NON-WORKERS BY SEX FOR SCHEDULED CASTES-*contd.*

Sl. No.	Name of Scheduled Caste	Workers										Workers			
		VI		VII		VIII		IX		X		In Special Occupations			
		In Construction		In Trade and Commerce		In Transport, Storage and Communications		In Other Services		Non-workers		Tanning and Currying of hides and skins		Scavenging	
		Males	Females	Males	Females	Males	Females	Males	Females	Males	Females	Males	Females	Males	Females
	1	17	18	19	20	21	22	23	24	25	26	27	28	29	30
	UDAIPUR DISTRICT-*concld.*														
33	Koli or Kori	..	..	..	..	1	..	..	..	..	9	..	..	..	..
34	Madari or Bazigar	..	..	12	10	..	..	..	..	50	89	..	..	..	..
35	Megh or Meghwal	125	22	10	5	17	..	236	154	3,599	5,223	241	35	1	19
36	Mehar	..	..	..	..	..	..	..	..	..	..	..	..	..	..
37	Mehtar	1	..	..	..	6	.	43	38	230	40	..	..	31	19
38	Nut	..	..	2	..	..	..	23	11	151	161	..	..	..	..
39	Rawal	..	..	..	..	..	..	2	..	315	465	..	..	..	..
40	Salvi	7	8	6	1	6	..	48	19	335	430	..	..	..	..
41	Sansi	..	..	..	..	..	..	..	..	..	10	..	..	..	..
42	Sargara	13	..	1	..	1	..	51	9	170	334	1	..	..	..
43	Thori or Nayak	..	2	1	..	..	..	33	8	142	215	..	..	..	..
44	Tirgar	..	..	..	..	..	..	..	1	11	15	..	..	..	..
45	Unclassified	43	5	57	29	47	..	155	74	2,088	2,556	147	36	10	6
	CHITORGARH DISTRICT														
	Total	**592**	**224**	**259**	**94**	**54**	..	**1,278**	**1,134**	**16,516**	**18,476**	**977**	**245**	**103**	**190**
1	Adi Dharmi	32	1	..	..	..	..	3	..	3	10	..	..	..	..
2	Aheri	..	..	..	..	..	..	2	..	..	..	..	..	..	..
3	Badi	..	..	..	..	..	..	..	..	4	..	..	..	..	..
4	Bagri	..	..	1	16	..	..	16	6	106	133	..	..	..	..
5	Bairwa or Berwa	1	2	..	..	..	..	4	2	40	3	..	..	..	..
6	Bajgar	..	..	..	..	..	..	..	..	1	..	..	..	..	..
7	Balai	157	77	8	1	10	..	179	160	2,729	2,944	89	29	..	..
8	Bansphor	..	..	..	..	..	..	1	..	3	..	..	..	..	..
9	Bargi, Vargi or Birgi	..	3	..	..	..	..	..	..	2	..	..	..	..	..
10	Bawaria	..	..	17	..	..	..	3	..	318	301	..	..	..	..
11	Bhand	10	..	2	..	..	..	28	17	109	142	..	..	..	..
12	Bhangi	8	3	1	..	13	..	75	97	382	545	1	..	43	96
13	Bedia or Beria	..	..	..	..	..	..	32	41	98	164	..	..	21	27
14	Bidakia	..	..	..	..	..	..	..	..	..	..	..	..	..	..
15	Bola	14	..	3	..	1	..	21	15	363	895	94	30	..	..

SCT-I PART-A—INDUSTRIAL CLASSIFICATION OF PERSONS AT WORK AND NON-WORKERS BY SEX FOR SCHEDULED CASTES-*contd.*

Sl. No.	Name of Scheduled Caste	Total			Total workers		Workers I: As Cultivator		Workers II: As Agricultural labourer		Workers III: In Mining, Quarrying, Livestock, Forestry, Fishing, Hunting, Plantations, Orchards and Allied activities		Workers IV: At Household Industry		Workers V: In Manufacturing other than Household Industry	
		Persons	Males	Females	Males	Females	Males	Females	Males	Females	Males	Females	Males	Females	Males	Females
1		2	3	4	5	6	7	8	9	10	11	12	13	14	15	16
	CHITORGARH DISTRICT-*concld.*															
16	Chamar, Bhambhi, Jatav, Jatia, Mochi, Raidass, Raigar or Ramdasia	40,059	21,084	18,975	13,937	11,618	10,673	9,527	827	984	439	200	1,298	492	132	21
17	Chandal	17	12	5	9	5	2	..	..	..	..	..	7	4	..	..
18	Dabgar	84	43	41	20	21	12	13	5	8	..	..	..	..	..	..
19	Dhankia	78	49	29	26	11	23	5	3	5	..	..	..	..	..	..
20	Dheda	50	22	28	17	18	17	14	..	..	..	..	..	1	..	..
21	Dome	3,025	1,558	1,467	953	740	601	504	63	54	8	4	20	13	3	..
22	Garancha, Mehtar or Gancha	34	3	31	2	23	..	9	..	..	..	..	1	14	..	..
23	Garo, Garura or Gurda	12	12	..	8	..	4	..	1	..	..	..	2	..	..	..
24	Gavaria	599	286	313	207	193	177	156	3	1	..	..	22	9	..	26
25	Jingar	206	111	95	67	41	4	..	..	6	3	..	60	29	..	
26	Kalbelia	1,209	656	553	375	256	96	85	20	15	12	8	89	41	24	18
27	Kamad or Kamadia	174	84	90	62	55	43	35	8	12	..	..	4	5	1	..
28	Kanjar	1,711	885	826	537	454	492	408	7	28	..	3	28	8	4	3
29	Khangar	32	24	8	15	1	11	1	1	..	..	..	3	..	..	..
30	Khatik	4,938	2,536	2,402	1,556	1,276	1,023	933	118	182	78	25	124	48	21	1
31	Koli or Kori	84	43	41	23	18	5	1	..	..	..	1	14	14	..	..
32	Kunjar	17	..	17	..	..	..	..	..	..	..	..	..	..	..	..
33	Madari or Bazigar	2	2	..	..	..	..	..	..	..	..	..	..	..	..	..
34	Majhabi	2,010	1,027	983	698	592	611	516	46	45	21	5	8	25	3	..
35	Megh or Meghwal	6,496	3,340	3,156	2,417	2,073	2,036	1,830	109	105	47	15	117	50	3	..
36	Mehar	621	326	295	226	151	114	93	19	22	12	1	11	8	19	1
37	Mehtar	2,539	1,346	1,193	865	781	670	561	44	49	22	5	103	87	1	2
38	Nut	296	154	142	87	46	36	24	12	17	..	..	2	1	..	..
39	Pasi	3	2	1	2	1	2	..	..	1	..	..	..	..	..	..
40	Rawal	214	74	140	36	79	20	67	..	..	5	6	4	3	..	..
41	Salvi	182	88	94	80	55	78	48	2	7	..	..	..	..	..	..
42	Sansi	35	8	17	15	13	4	2	8	10	3	1	..	..	..	..
43	Sargara	357	182	175	121	92	62	64	15	14	5	...	3	..	1	..
44	Thori or Nayak	3,973	2,055	1,918	1,353	1,106	986	859	133	116	63	26	77	42	..	..
45	Unclassified	286	117	169	67	146	47	26	20	120	..	..	..	..	..	..

SCT-I PART-A—INDUSTRIAL CLASSIFICATION OF PERSONS AT WORK AND NON-WORKERS BY SEX FOR SCHEDULED CASTES–*contd.*

Sl. No.	Name of Scheduled Caste	Workers VI: In Construction		Workers VII: In Trade and Commerce		Workers VIII: In Transport, Storage and Communications		Workers IX: In Other Services		Non-workers X		Workers In Special Occupations: Tanning and Currying of hides and skins		Workers In Special Occupations: Scavenging	
		Males	Females	Males	Females	Males	Females	Males	Females	Males	Females	Males	Females	Males	Females
	1	17	18	19	20	21	22	23	24	25	26	27	28	29	30
	CHITORGARH DISTRICT–*concld.*														
16	Chamar, Bhambhi, Jatav, Jatia, Mochi, Raidass, Raigar or Ramdasia	166	62	36	3	15	..	351	329	7,147	7,357	680	161	16	..
17	Chandal	..	..	..	..	..	..	..	1	3	..	..	1	..	..
18	Dabgar	..	..	..	..	..	..	3	..	23	20	..	..	3	..
19	Dhankia	..	..	..	..	..	..	..	1	23	18	..	..	..	1
20	Dheda	..	..	..	..	..	..	..	3	5	10	..	..	..	..
21	Dome	10	1	..	..	2	..	246	164	605	727	..	..	..	..
22	Garancha, Mehtar or Gancha	..	..	..	..	..	..	1	..	1	8	..	..	..	..
23	Garo, Garura or Gurda	..	..	..	..	..	..	1	..	4	..	..	..	..	..
24	Gavaria	..	..	..	..	..	..	5	1	79	120	..	..	..	..
25	Jingar	..	..	..	..	..	..	..	..	44	54	58	20	..	..
26	Kalbelia	9	..	113	69	1	..	11	20	281	297	..	..	..	..
27	Kamad or Kamadia	1	..	..	..	..	..	5	3	22	35	..	..	..	..
28	Kanjar	..	..	..	..	..	..	6	4	348	372	..	..	..	..
29	Khangar	..	..	..	..	..	..	..	..	9	7	..	..	..	..
30	Khatik	47	16	70	2	2	..	73	69	980	1,126	..	..	..	..
31	Koli or Kori	1	2	..	..	..	..	3	..	20	23	1	..	..	..
32	Kunjar	..	..	..	..	..	..	..	..	..	17	..	..	..	..
33	Madari or Bazigar	..	..	..	..	..	..	..	..	2	..	..	..	..	..
34	Majhabi	1	..	..	..	..	..	8	1	329	391	..	..	..	..
35	Megh or Meghwal	73	37	2	..	4	..	26	36	923	1,083	47	2	..	..
36	Mehar	17	5	1	..	1	..	32	21	100	144	..	..	..	..
37	Mehtar	2	1	5	3	3	..	15	73	481	412	7	2	20	66
38	Nut	4	..	..	..	..	..	33	4	67	96	..	..	..	..
39	Pasi	..	..	..	..	..	..	..	..	..	..	..	..	..	..
40	Rawal	..	3	..	..	..	..	7	..	38	61	..	..	..	..
41	Salvi	..	..	..	..	..	..	..	..	8	39	..	..	..	..
42	Sansi	..	..	..	..	..	..	..	..	3	4	..	..	..	..
43	Sargara	10	3	..	..	..	..	25	11	61	83	..	..	..	..
44	Thori or Nayak	29	8	..	..	2	..	63	55	702	812	..	..	..	..
45	Unclassified	..	..	..	..	..	..	..	..	50	23	..	..	..	..

SCT-I PART-A—INDUSTRIAL CLASSIFICATION OF PERSONS AT WORK AND NON-WORKERS BY SEX FOR SCHEDULED CASTES–*contd.*

Sl. No.	Name of Scheduled Caste	Total			Total workers		WORKERS I: As Cultivator		WORKERS II: As Agricultural labourer		WORKERS III: In Mining, Quarrying, Livestock, Forestry, Fishing, Hunting, Plantations, Orchards and Allied activities		WORKERS IV: At Household Industry		WORKERS V: In Manufacturing other than Household Industry	
		Persons	Males	Females	Males	Females	Males	Females	Males	Females	Males	Females	Males	Females	Males	Females
	1	2	3	4	5	6	7	8	9	10	11	12	13	14	15	16
	DUNGARPUR DISTRICT															
	Total	**17,252**	**8,805**	**8,447**	**4,813**	**3,562**	**3,897**	**2,909**	**271**	**244**	**29**	**22**	**264**	**229**	**102**	**38**
1	Adi Dharmi	1	1	..	1	..	..	..	..	..	..	..	..	..	..	..
2	Aheri	2	2	..	..	..	..	..	..	..	..	..	..	..	..	..
3	Badi	14	3	11	2	..	2	..	..	..	..	..	..	..	..	..
4	Bajgar	27	4	23	4	..	4	..	..	..	..	..	..	..	..	..
5	Balai	3,898	1,924	1,974	1,128	820	919	660	123	103	4	1	40	29	1	..
6	Bansphor	23	15	8	15	2	..	..	..	..	..	..	11	2	4	..
7	Bedia or Beria	30	23	7	3	1	..	1	..	..	2	..	..	..	..	..
8	Bhangi	1,463	841	622	364	275	231	160	5	3	2	3	76	93	5	11
9	Bola	2	2	..	2	..	..	..	2	..	..	..	..	..	..	..
10	Chamar, Bhambhi, Jatav, Jatia, Mochi, Raidass, Raigar or Ramdasia	9,047	4,671	4,376	2,579	1,968	2,210	1,727	125	129	8	14	116	35	71	11
11	Dabgar	104	65	39	35	14	8	2	2	..	..	..	..	..	..	12
12	Dheda	114	101	13	12	4	12	4	..	..	..	..	..	..	..	..
13	Dome	3	..	3	..	3	..	..	..	3	..	..	..	..	..	..
14	Garo, Garura or Gurda	7	..	7	..	..	..	..	..	..	..	..	..	..	..	..
15	Gavaria	8	..	8	..	4	..	4	..	..	..	..	..	..	..	..
16	Kamad or Kamadia	1	1	..	1	..	..	..	..	..	..	..	..	..	..	..
17	Kanjar	69	39	30	17	8	14	7	..	..	..	..	3	..	..	1
18	Khatik	214	114	100	59	7	12	5	..	..	3	..	2	1	..	..
19	Megh or Meghwal	35	18	17	18	..	17	..	..	..	1	..	..	..	..	..
20	Nut	36	24	12	6	5	..	1	..	..	..	..	..	..	..	..
21	Rawal	63	24	39	19	24	19	24	..	..	..	..	..	..	..	..
22	Sansi	10	10	..	10	..	..	..	..	..	..	..	..	..	10	..
23	Sargara	264	105	159	56	62	36	8	4	3	3	..	..	44	1	..
24	Thori or Nayak	43	21	22	13	6	3	4	3	1	..	1	..	..	7	..
25	Unclassified	1,774	797	977	469	359	410	302	7	2	6	3	16	25	3	3
	BANSWARA DISTRICT															
	Total	**20,059**	**10,162**	**9,897**	**6,321**	**4,645**	**4,954**	**3,856**	**244**	**279**	**23**	**18**	**831**	**396**	**82**	**12**
1	Badi	85	15	70	15	11	5	..	..	..	..	..	..	..	..	..
2	Bajgar	32	23	9	..	..	..	..	..	..	..	..	..	..	..	..

SCT-I PART-A—INDUSTRIAL CLASSIFICATION OF PERSONS AT WORK AND NON-WORKERS BY SEX FOR SCHEDULED CASTES-*contd.*

Sl. No.	Name of Scheduled Caste	Workers VI In Construction		Workers VII In Trade and Commerce		Workers VIII In Transport, Storage and Communications		Workers IX In Other Services		X Non-workers		Workers In Special Occupations: Tanning and Currying of hides and skins		Workers In Special Occupations: Scavenging	
		Males	Females	Males	Females	Males	Females	Males	Females	Males	Females	Males	Females	Males	Females
	1	17	18	19	20	21	22	23	24	25	26	27	28	29	30
	DUNGARPUR DISTRICT														
	Total	**3**	**1**	**77**	**6**	**3**	..	**167**	**113**	**3,992**	**4,885**	**76**	**18**	**54**	**24**
1	Adi Dharmi	..	..	..	..	1	..	..	..	..	..	..	..	..	..
2	Aheri	..	..	..	..	..	..	..	..	2	..	..	..	..	..
3	Badi	..	..	..	..	..	..	..	..	1	11	..	..	..	..
4	Bajgar	..	..	..	..	..	..	..	..	..	23	..	..	..	..
5	Balai	..	..	1	..	1	..		27	796	1,154	..	..	..	..
6	Bansphor	..	..	..	..	..	..	..	..	..	6	..	..	..	..
7	Bedia or Beria	..	..	..	..	..	..	1	..	20	6	..	..	..	..
8	Bhangi	1	..	..	..	..	..	44	5	477	347	..	..	51	24
9	Bola	..	..	..	..	..	..	..	..	..	..	..	..	..	..
10	Chamar, Bhambhi, Jatav, Jatia, Mochi, Raidass, Raigar or Ramdasia	..	1	5	1	..	..	44	50	2,092	2,408	76	18	3	..
11	Dabgar	..	..	23	..	..	..	2	..	30	25	..	..	..	..
12	Dheda	..	..	..	..	..	..	..	..	89	9	..	..	..	..
13	Dome	..	..	..	..	..	..	..	..	..	..	..	..	..	..
14	Garo, Garura or Gurda	..	..	..	..	..	..	..	..	..	7	..	..	..	..
15	Gavaria	..	..	..	..	..	..	..	..	..	4	..	..	..	..
16	Kamad or Kamadia	..	..	..	..	..	..	1	..	..	..	..	..	..	..
17	Kanjar	..	..	..	..	..	..	..	..	22	22	..	..	..	..
18	Khatik	..	..	42	1	..	..	..	..	55	93	..	..	..	..
19	Megh or Meghwal	..	..	..	..	..	..	..	..	..	17	..	..	..	..
20	Nut	..	..	..	..	..	..	6	4	18	7	..	..	..	..
21	Rawal	..	..	..	..	..	..	..	..	5	15	..	..	..	..
22	Sansi	..	..	..	..	..	..	..	..	..	..	..	..	..	..
23	Sargara	1	..	1	..	..	..	10	7	49	97	..	..	..	..
24	Thori or Nayak	..	..	..	..	..	..	..	..	8	16	..	..	..	..
25	Unclassified	1	..	5	4	1	..	20	20	328	618	..	..	..	..
	BANSWARA DISTRICT														
	Total	**4**	..	**34**	**16**	**9**	**8**	**140**	**60**	**3,841**	**5,252**	**218**	**52**	**21**	**14**
1	Badi	..	..	10	11	..	..	..	..	..	59	..	..	..	..
2	Bajgar	..	..	..	..	..	..	..	..	23	9	..	..	..	..

SCT-I PART-A—INDUSTRIAL CLASSIFICATION OF PERSONS AT WORK AND NON-WORKERS BY SEX FOR SCHEDULED CASTES-*contd.*

Sl. No.	Name of Scheduled Caste	Total			Total workers		WORKERS									
							I		II		III		IV		V	
							As Cultivator		As Agricultural labourer		In Mining, Quarrying, Livestock, Forestry, Fishing, Hunting, Plantations, Orchards and Allied activities		At Household Industry		In Manufacturing other than Household Industry	
		Persons	Males	Females	Males	Females	Males	Females	Males	Females	Males	Females	Males	Females	Males	Females
	1	2	3	4	5	6	7	8	9	10	11	12	13	14	15	16
	BANSWARA DISTRICT-*concld.*															
3	Balai	3,014	1,597	1,417	1,028	785	864	644	51	99	4	..	75	21	2	1
4	Bansphor	3	..	3	..	3	..	..	..	..	..	..	..	3	..	..
5	Bhand	27	21	6	21	6	21	..	..	..	..	..	..	6	..	..
6	Bhangi	12	8	4	3	2	2	2	..	..	..	..	..	..	1	..
7	Bidakia	8	8	..	5	..	3	..	..	..	..	..	..	..	..	..
8	Bola	447	306	141	228	92	83	45	1	..	..	2	137	41	..	..
9	Chamar, Bhambhi, Jatav, Jatia, Mochi, Raidass, Raigar or Ramdasia	6,120	3,132	2,988	1,884	1,372	1,602	1,249	72	82	13	7	130	23	1	1
10	Dabgar	88	70	18	57	..	47	..	..	..	..	..	9	..	..	..
11	Dheda	607	347	260	158	136	157	134	1	2	..	..	..	..	..	..
12	Dome	62	13	49	13	..	13	..	..	..	..	..	..	..	..	..
13	Garancha, Mehtar or Gancha	509	263	246	173	152	4	45	4	3	3	..	98	102	64	1
14	Garo, Garura or Gurda	107	30	77	4	63	2	63	..	..	..	..	..	..	..	..
15	Gavaria	2	2	..	2	..	2	..	..	..	..	..	..	..	..	..
16	Kalbelia	322	130	192	31	86	20	73	9	9	..	2	1	..	..	..
17	Kanjar	8	4	4	4	..	4	..	..	..	..	..	..	..	..	..
18	Khatik	2	2	..	2	..	1	..	..	..	..	..	..	..	..	..
19	Koli or Kori	3	3	..	..	..	..	..	..	..	..	..	..	..	..	..
20	Megh or Meghwal	56	38	18	32	15	24	15	1	..	..	..	7	..	..	..
21	Mehtar	98	51	47	28	25	5	7	..	..	..	..	22	16	..	..
22	Nut	4	4	..	4	..	..	..	..	..	..	..	2	..	..	..
23	Pasi	1	1	..	..	..	..	..	..	..	..	..	..	..	..	..
24	Rawal	99	53	46	43	30	43	30	..	..	..	..	..	..	..	..
25	Sargara	752	362	390	175	174	83	101	5	5	..	..	77	56	..	1
26	Thori or Nayak	300	180	120	55	34	42	15	..	..	1	2	4	4	..	8
27	Unclassified	7,291	3,499	3,792	2,356	1,659	1,927	1,433	100	79	2	5	269	124	14	..
	BUNDI DISTRICT															
	Total	**52,866**	**27,611**	**25,255**	**17,085**	**9,315**	**10,148**	**6,263**	**2,761**	**1,585**	**439**	**53**	**1,594**	**249**	**323**	**15**
1	Aheri	25	14	11	12	2	8	..	..	..	1	..	1	..	..	..
2	Bagri	18	12	6	12	6	..	..	..	..	..	..	..	..	..	..
3	Bairwa or Berwa	415	241	174	146	32	109	12	12	11	4	..	..	3	13	..

SCT-I PART-A—INDUSTRIAL CLASSIFICATION OF PERSONS AT WORK AND NON-WORKERS BY SEX FOR SCHEDULED CASTES–*contd.*

Sl. No.	Name of Scheduled Caste	Workers: In Construction (VI)		In Trade and Commerce (VII)		In Transport, Storage and Communications (VIII)		In Other Services (IX)		Non-workers (X)		Workers in Special Occupations: Tanning and Currying of hides and skins		Scavenging	
		Males	Females	Males	Females	Males	Females	Males	Females	Males	Females	Males	Females	Males	Females
	1	17	18	19	20	21	22	23	24	25	26	27	28	29	30
	BANSWARA DISTRICT–*concld.*														
3	Balai	2	..	4	..	..	..	26	20	569	632	..	..	..	..
4	Bansphor	..	..	..	..	..	..	..	..	..	..	..	..	..	..
5	Bhand	..	..	..	..	..	..	..	..	..	..	..	..	..	..
6	Bhangi	..	..	..	..	..	..	..	..	5	2	..	..	8	4
7	Bidakia	..	..	..	..	..	..	2	..	3	..	..	..	..	..
8	Bola	..	..	..	..	..	..	7	4	78	49	..	..	..	..
9	Chamar, Bhambhi, Jatav, Jatia, Mochi, Raidass, Raigar or Ramdasia	..	..	10	..	2	..	54	10	1,248	1,616	125	22	..	..
10	Dabgar	..	..	1	..	..	..	..	..	13	18	..	..	..	..
11	Dheda	..	..	..	..	..	..	..	..	189	124	..	..	..	..
12	Dome	..	..	..	..	..	..	..	..	..	49	..	..	..	..
13	Garancha, Mehtar or Gancha	..	..	..	..	..	..	..	1	90	94	..	1	..	..
14	Garo, Garura or Gurda	..	..	..	..	..	..	2	..	26	14	..	..	..	..
15	Gavaria	..	..	..	..	..	..	..	..	..	..	..	..	..	..
16	Kalbelia	..	..	..	..	..	..	1	2	99	106	..	..	..	..
17	Kanjar	..	..	..	..	..	..	..	..	..	4	..	..	..	..
18	Khatik	..	..	..	..	..	..	1	..	..	..	..	..	..	..
19	Koli or Kori	..	..	..	..	..	..	..	..	3	..	..	..	..	..
20	Megh or Meghwal	..	..	..	..	..	..	..	..	6	3	..	..	..	..
21	Mehtar	..	..	..	..	..	..	1	2	23	22	..	..	3	2
22	Nut	..	..	..	..	..	..	2	..	..	..	..	..	..	..
23	Pasi	..	..	..	..	..	..	..	..	1	..	..	..	..	..
24	Rawal	..	..	..	..	..	..	..	..	10	16	..	..	..	..
25	Sargara	1	..	..	..	..	..	9	11	187	216	9	..	..	..
26	Thori or Nayak	..	..	8	5	..	..	..	..	125	86	..	..	..	..
27	Unclassified	1	..	1	..	7	8	35	10	1,143	2,133	84	29	10	8
	BUNDI DISTRICT														
	Total	**334**	**145**	**125**	**12**	**49**	..	**1,312**	**993**	**10,526**	**15,940**	**465**	**69**	**90**	**138**
1	Aheri	..	..	..	..	..	..	2	2	2	9	..	..	..	..
2	Bagri	..	..	..	..	..	..	12	6	..	..	..	..	..	..
3	Bairwa or Berwa	1	1	..	..	3	..	4	5	95	142	..	..	..	..

SCT-I PART-A—INDUSTRIAL CLASSIFICATION OF PERSONS AT WORK AND NON-WORKERS BY SEX FOR SCHEDULED CASTES–*contd.*

Sl. No.	Name of Scheduled Caste	Total			Total workers		Workers									
							I		II		III		IV		V	
							As Cultivator		As Agricultural labourer		In Mining, Quarrying, Livestock, Forestry, Fishing, Hunting, Plantations, Orchards and Allied activities		At Household Industry		In Manufacturing other than Household Industry	
		Persons	Males	Females	Males	Females	Males	Females	Males	Females	Males	Females	Males	Females	Males	Females
1		2	3	4	5	6	7	8	9	10	11	12	13	14	15	16
	BUNDI DISTRICT–*concld.*															
4	Bajgar	2	2	..	..	..	..	..	..	..	..	..	..	..	..	..
5	Balai	11,540	6,106	5,434	3,931	2,306	2,243	1,444	998	541	127	23	220	35	2	1
6	Bargi, Vargi or Birgi	78	52	26	43	26	..	..	..	..	..	..	..	..	..	..
7	Bawaria	167	97	70	77	64	..	..	..	..	3	..	..	..	..	..
8	Bhand	37	19	18	2	..	1	..	..	..	..	..	1	..	..	..
9	Bhangi	1,503	725	778	436	243	78	28	16	8	11	..	148	28	12	3
10	Bola	1,473	811	662	460	260	173	150	53	42	5	1	137	23	32	..
11	Chamar, Bhambhi, Jatav, Jatia, Mochi, Raidass, Raigar or Ramdasia	27,755	14,262	13,493	8,839	4,792	5,926	3,693	1,216	671	207	17	842	122	248	9
12	Dabgar	592	297	295	184	93	82	41	39	23	2	3	5	..	..	2
13	Dhankia	310	156	154	86	57	27	26	13	9	1	..	3	1	..	..
14	Dheda	2	..	2	..	..	..	..	..	..	..	..	..	..	..	..
15	Dome	172	65	107	36	8	24	5	..	1	..	..	..	..	..	..
16	Garancha, Mehtar or Gancha	82	41	41	19	..	19	..	..	..	..	..	..	..	..	..
17	Garo, Garura or Gurda	8	7	1	5	..	5	..	..	..	..	..	..	..	..	..
18	Gavaria	8	2	6	2	3	..	2	..	..	..	..	2	..	..	..
19	Kalbelia	598	324	274	188	81	21	11	17	27	14	8	22	2	..	..
20	Kamad or Kamadia	46	27	19	13	12	5	11	3	..	..	..	1	..	..	..
21	Kanjar	997	556	441	388	292	332	270	3	6	7	..	45	8	..	..
22	Khatik	1,624	861	763	482	160	199	106	64	34	11	..	59	3	3	..
23	Koli or Kori	1,289	711	578	466	143	199	28	63	24	4	..	20	12	3	..
24	Koria	19	11	8	4	..	3	..	1	..	..	..	..	..	..	..
25	Megh or Meghwal	1,378	745	633	463	294	279	187	101	62	4	..	27	1	..	..
26	Mehar	1,237	656	581	402	196	200	104	95	77	17	1	33	..	5	..
27	Mehtar	49	49	..	4	..	..	..	..	..	4	..	..	..	..	..
28	Nut	77	40	37	30	4	12	2	7	1	..	..	..	..	..	..
29	Rawal	9	6	3	4	3	..	..	1	..	..	..	..	..	..	..
30	Sansi	3	..	3	..	..	..	..	..	..	..	..	..	..	..	..
31	Thori or Nayak	396	216	180	128	60	64	36	6	6	1	..	27	2	1	..
32	Valmiki	6	2	4	2	..	..	..	..	..	2	..	..	..	..	..
33	Unclassified	951	498	453	221	178	139	107	53	42	14	..	1	9	4	..

SCT-I PART-A—INDUSTRIAL CLASSIFICATION OF PERSONS AT WORK AND NON-WORKERS BY SEX FOR SCHEDULED CASTES-*contd.*

Sl. No.	Name of Scheduled Caste	Workers: VI In Construction		VII In Trade and Commerce		VIII In Transport, Storage and Communications		IX In Other Services		X Non-workers		Workers: In Special Occupations — Tanning and Currying of hides and skins		Scavenging	
		Males	Females	Males	Females	Males	Females	Males	Females	Males	Females	Males	Females	Males	Females
	1	17	18	19	20	21	22	23	24	25	26	27	28	29	30
						BUNDI DISTRICT-*concld.*									
4	Bajgar	..	..	..	..	..	..	..	..	2	..	..	..	..	..
5	Balai	91	54	1	..	16	..	233	208	2,175	3,128	4	..	..	..
6	Bargi, Vargi or Birgi	..	..	..	..	..	..	43	26	9	..	..	..	..	..
7	Bawaria	57	53	..	..	..	..	17	11	20	6	..	..	..	..
8	Bhand	..	..	..	..	..	..	..	..	17	18	..	..	..	..
9	Bhangi	5	1	2	..	7	..	157	175	289	535	1	13	89	135
10	Bola	25	16	..	..	..	..	35	28	351	402	51	2	..	..
11	Chamar, Bhambhi, Jatav, Jatia, Mochi, Raidass, Raigar or Ramdasia	56	14	3	5	8	..	333	261	5,423	8,701	401	53	..	..
12	Dabgar	..	..	..	..	1	..	55	24	113	202	..	..	..	..
13	Dhankia	..	..	..	..	1	..	41	21	70	97	..	..	..	..
14	Dheda	..	..	..	..	..	..	..	..	..	2	..	..	..	..
15	Dome	..	..	..	..	..	..	12	2	29	99	..	..	..	..
16	Garancha, Mehtar or Gancha	..	..	..	..	..	..	..	..	22	41	..	..	..	..
17	Garo, Garura or Gurda	..	..	..	..	..	..	..	..	2	1	..	..	..	..
18	Gavaria	..	..	..	..	..	..	..	1	..	3	..	..	..	..
19	Kalbelia	5	..	38	4	..	..	71	29	136	193	..	..	..	..
20	Kamad or Kamadia	..	..	..	..	..	..	4	1	14	7	..	..	..	..
21	Kanjar	..	..	..	..	..	..	1	8	168	149	..	..	..	..
22	Khatik	6	2	78	3	1	..	61	12	379	603	..	..	..	..
23	Koli or Kori	62	..	..	..	3	..	112	79	245	435	2	..	..	..
24	Koria	..	..	..	..	..	..	..	..	7	8	..	..	..	..
25	Negh or Meghwal	7	2	..	..	1	..	44	42	282	339	2	..	..	..
26	Mehar	15	2	3	..	7	..	27	12	254	385	..	..	..	..
27	Mehtar	..	..	..	..	..	..	..	..	45	..	..	..	..	..
28	Nut	3	..	..	..	..	..	8	1	10	33	..	..	..	..
29	Rawal	..	..	..	..	..	..	3	3	2	..	..	..	..	..
30	Sansi	..	..	..	..	..	..	..	..	..	3	..	..	..	..
31	Thori or Nayak	1	..	..	..	1	..	27	16	88	120	..	..	..	..
32	Valmiki	..	..	..	..	..	..	..	..	..	4	..	..	..	..
33	Unclassified	..	..	..	..	..	..	10	20	277	275	4	1	1	3

SCT-I PART-A—INDUSTRIAL CLASSIFICATION OF PERSONS AT WORK AND NON-WORKERS BY SEX FOR SCHEDULED CASTES–*contd.*

Sl. No.	Name of Scheduled Caste	Total			Total workers		WORKERS I: As Cultivator		WORKERS II: As Agricultural labourer		WORKERS III: In Mining, Quarrying, Livestock, Forestry, Fishing, Hunting, Plantations, Orchards and Allied activities		WORKERS IV: At Household Industry		WORKERS V: In Manufacturing other than Household Industry	
		Persons	Males	Females	Males	Females	Males	Females	Males	Females	Males	Females	Males	Females	Males	Females
	1	2	3	4	5	6	7	8	9	10	11	12	13	14	15	16
							KOTA DISTRICT									
	Total	**134,552**	**69,814**	**64,738**	**43,065**	**26,057**	**20,102**	**12,148**	**9,616**	**5,732**	**2,135**	**786**	**3,668**	**916**	**586**	**136**
1	Aheri	1,148	619	529	429	235	362	178	29	12	13	25	3	4	1	2
2	Badi	15	15	..	..	..	..	..	..	..	..	..	..	..	..	..
3	Bagri	534	212	322	132	191	..	16	47	67	7	1	75	104	..	3
4	Balai	15,778	7,981	7,797	4,827	2,847	1,660	1,089	2,020	710	200	76	131	59	24	6
5	Bansphor	167	103	64	75	52	1	..	..	3	1	..	65	34	4	13
6	Bargi, Vargi or Birgi	60	..	60	..	58	..	1	..	..	..	..	..	57	..	..
7	Bawaria	149	88	61	54	15	28	..	1	..	5	..	..	..	..	..
8	Bedia or Beria	2,832	1,454	1,378	832	418	410	113	82	10	246	201	5	..	8	9
9	Bhand	162	93	69	36	14	12	3	..	..	11	1	..	..	..	..
10	Bhangi	5,973	3,098	2,875	1,769	1,121	175	58	96	130	56	1	764	51	78	22
11	Bola	2,898	1,620	1,278	873	498	199	107	130	161	9	7	325	57	100	7
12	Chamar, Bhambhi, Jatav, Jatia, Mochi, Raidass, Raigar or Ramdasia	73,379	38,046	35,333	23,938	14,684	12,703	7,988	5,498	3,500	1,080	309	1,815	388	197	62
13	Chandal	169	82	87	34	31	25	22	3	2	..	..	..	..	..	..
14	Dabgar	3	..	3	..	..	..	..	..	..	..	..	..	..	..	..
15	Dhankia	46	25	21	13	11	1	1	1	..	1	..	8	2	..	2
16	Dheda	343	159	184	106	35	64	17	18	18	..	..	..	..	..	..
17	Dome	120	73	47	45	13	14	1	4	3	..	..	..	..	..	..
18	Garancha Mehtar or Gancha	33	12	21	..	..	..	..	..	..	..	..	..	..	..	..
19	Garo, Garura or Gurda	5	1	4	..	..	..	..	..	..	..	..	..	..	..	..
20	Gavaria	109	56	53	2	1	2	1	..	..	..	..	..	..	..	..
21	Jingar	2	1	1	1	..	1	..	..	..	..	..	..	..	..	..
22	Kalbelia	319	165	154	110	22	32	..	..	..	22	3	1	..	32	..
23	Kamad or Kamadia	48	23	25	14	8	1	..	5	5	..	..	..	..	3	..
24	Kanjar	603	343	260	216	123	171	100	15	19	5	..	3	3	1	..
25	Kapadia Sansi	1	1	..	..	..	..	..	..	..	..	..	..	..	..	..
26	Khangar	31	10	21	1	3	1	..	..	..	..	..	..	..	..	..
27	Khatik	3,189	1,664	1,525	921	345	218	108	94	103	53	5	184	18	27	1
28	Koli or Kori	8,416	4,322	4,094	2,544	1,461	957	563	365	282	201	94	98	41	65	8
29	Koria	32	17	15	17	15	14	14	1	..	..	1	..	..	2	..

SCT-I PART-A—INDUSTRIAL CLASSIFICATION OF PERSONS AT WORK AND NON-WORKERS BY SEX FOR SCHEDULED CASTES-*contd.*

Sl. No.	Name of Scheduled Caste	Workers VI: In Construction		Workers VII: In Trade and Commerce		Workers VIII: In Transport, Storage and Communications		Workers IX: In Other Services		X: Non-workers		Workers In Special Occupations: Tanning and Currying of hides and skins		Workers In Special Occupations: Scavenging	
		Males	Females	Males	Females	Males	Females	Males	Females	Males	Females	Males	Females	Males	Females
	1	17	18	19	20	21	22	23	24	25	26	27	28	29	30
							KOTA DISTRICT								
	Total	**1,653**	**520**	**374**	**67**	**261**	**2**	**4,670**	**5,750**	**26,749**	**38,681**	**1,943**	**541**	**485**	**805**
1	Aheri	1	2	..	..	1	..	19	12	190	294	..	..	..	..
2	Badi	..	..	..	..	..	..	..	..	15	..	..	..	..	..
3	Bagri	..	..	1	..	..	..	2	..	80	131	..	..	..	..
4	Balai	127	22	5	4	42	1	618	880	3,154	4,950	10	7	3	..
5	Bansphor	3	..	..	..	..	..	1	2	28	12	..	..	..	..
6	Bargi, Vargi or Birgi	..	..	..	..	..	..	..	..	..	2	..	..	..	..
7	Bawaria	1	1	..	..	..	..	19	14	34	46	..	..	..	..
8	Bedia or Beria	13	3	2	22	3	..	63	60	622	960	5	..	..	..
9	Bhand	..	..	13	10	..	..	..	..	57	55	..	..	..	..
10	Bhangi	16	..	7	..	33	..	544	859	1,329	1,754	2	..	463	797
11	Bola	3	1	1	3	2	..	104	155	747	780	420	89	..	..
12	Chamar, Bhambhi, Jatav, Jatia, Mochi, Raidass, Raigar or Ramdasia	612	87	74	11	99	1	1,860	2,338	14,108	20,649	1,490	443	2	6
13	Chandal	1	..	1	..	1	..	3	7	48	56	..	..	..	..
14	Dabgar	..	..	..	..	..	..	..	..	..	3	..	..	..	..
15	Dhankia	2	..	..	..	..	..	..	6	12	10	..	..	..	..
16	Dheda	..	..	..	..	..	..	24	..	53	149	..	..	..	..
17	Dome	..	..	..	1	..	..	27	8	28	34	..	..	..	..
18	Garancha Mehtar or Gancha	..	..	..	..	..	..	..	..	12	21	..	..	..	..
19	Garo, Garura or Gurda	..	..	..	..	..	..	..	..	1	4	..	..	..	..
20	Gavaria	..	..	..	..	..	..	..	..	54	52	..	..	..	..
21	Jingar	..	..	..	..	..	..	..	..	..	1	..	..	..	..
22	Kalbelia	..	4	8	..	..	..	15	15	55	132	..	..	..	..
23	Kamad or Kamadia	..	..	..	..	..	..	5	3	9	17	..	..	..	..
24	Kanjar	4	..	..	..	3	..	14	1	127	137	..	..	..	..
25	Kapadia Sansi	..	..	..	..	..	..	..	..	1	..	..	..	..	..
26	Khangar	..	..	..	..	..	..	..	3	9	18	..	..	..	..
27	Khatik	28	3	164	7	1	..	152	100	743	1,180	8	2	..	..
28	Koli or Kori	235	17	43	4	10	..	570	452	1,778	2,633	7	..	4	..
29	Koria	..	..	..	..	..	..	..	..	..	..	..	..	..	..

SCT-I PART-A—INDUSTRIAL CLASSIFICATION OF PERSONS AT WORK AND NON-WORKERS BY SEX FOR SCHEDULED CASTES-*contd.*

Sl. No.	Name of Scheduled Caste	Total			Total workers		Workers									
							I		II		III		IV		V	
							As Cultivator		As Agricultural labourer		In Mining, Quarrying, Livestock, Forestry, Fishing, Hunting, Plantations, Orchards and Allied activities		At Household Industry		In Manufacturing other than Household Industry	
		Persons	Males	Females	Males	Females	Males	Females	Males	Females	Males	Females	Males	Females	Males	Females
	1	2	3	4	5	6	7	8	9	10	11	12	13	14	15	16
	KOTA DISTRICT-*concld.*															
30	Kooch Band	1	1	..	1	..	..	..	..	..	..	..	..	..	..	..
31	Megh or Meghwal	4,860	2,674	2,186	1,817	1,203	921	405	166	111	49	33	87	64	6	1
32	Mehar	8,031	4,200	3,831	2,650	1,632	1,444	905	612	392	104	24	24	5	29	..
33	Mehtar	143	84	59	21	57	15	..	..	..	1	2	..	9	..	..
34	Nut	156	98	58	62	27	19	10	8	5	1	..	18	..	..	..
35	Pasi	14	1	13	1	13	..	..	..	13	..	..	..	..	..	..
36	Rawal	7	1	6	1	..	..	..	..	..	..	..	..	..	..	..
37	*Sansi*	*150*	*95*	*55*	*75*	*33*	*44*	*29*	*30*	*2*	..	..	..	..	..	..
38	Sarbhangi	32	..	32	..	..	..	..	..	..	..	..	..	..	..	..
39	Sargara	8	2	6	1	1	..	..	..	..	..	..	..	..	..	..
40	Thori or Nayak	4,285	2,300	1,985	1,431	846	608	398	391	162	70	3	62	19	9	..
41	Unclassified	301	75	226	16	44	..	21	..	22	..	..	..	1	..	..
	JHALAWAR DISTRICT															
	Total	**79,257**	**40,921**	**38,336**	**26,499**	**17,325**	**13,251**	**7,910**	**6,431**	**6,891**	**776**	**139**	**2,971**	**729**	**187**	**89**
1	Aheri	239	137	102	84	63	75	56	3	7	6	..	..	..	..	..
2	Badi	2	2	..	..	..	..	..	..	..	..	..	..	..	..	..
3	Bagri	5,175	2,732	2,443	1,732	995	732	250	449	406	60	4	313	278	12	3
4	Balai	9,328	4,885	4,443	3,187	1,694	1,846	801	824	673	67	17	99	1	4	29
5	Bansphor	305	129	176	100	60	44	21	10	5	2	..	37	23	..	..
6	Bargi, Vargi or Birgi	25	25	..	5	..	5	..	..	..	..	..	..	..	..	..
7	Bawaria	99	44	55	35	34	..	..	4	4	3	..	28	30	..	..
8	Bedia or Beria	16	16	..	12	..	..	..	..	..	..	..	..	..	..	..
9	Bhand	29	8	21	..	3	..	..	..	..	..	..	..	..	..	..
10	Bhangi	*2,651*	*1,321*	*1,330*	*758*	*467*	*156*	*56*	*152*	*102*	*15*	*2*	*83*	*10*	*1*	*12*
11	Bola	1,145	576	569	387	269	90	39	64	130	1	..	178	33	24	8
12	Chamar, Bhambhi, Jatav, Jatia, Mochi, Raidass, Raigar or Ramdasia	47,367	24,326	23,041	15,991	10,790	7,941	5,121	4,053	4,635	516	102	2,004	269	117	29
13	Chandal	13	13	..	13	..	3	..	9	..	..	..	..	..	..	..
14	Dhankia	2	..	2	..	..	..	..	..	..	..	..	..	..	..	..
15	Dome	657	335	322	199	67	70	19	45	28	5	..	4	..	..	..

SCT-I PART-A—INDUSTRIAL CLASSIFICATION OF PERSONS AT WORK AND NON-WORKERS BY SEX FOR SCHEDULED CASTES-*contd.*

Sl. No.	Name of Scheduled Caste	Workers: VI In Construction		VII In Trade and Commerce		VIII In Transport, Storage and Communications		IX In Other Services		X Non-workers		Workers: In Special Occupations: Tanning and Currying of hides and skins		Scavenging	
		Males	Females	Males	Females	Males	Females	Males	Females	Males	Females	Males	Females	Males	Females
	1	17	18	19	20	21	22	23	24	25	26	27	28	29	30
	KOTA DISTRICT-*concld.*														
30	Kooch Band	..	..	1	..	..	..	..	..	..	..	..	..	..	..
31	Megh or Meghwal	432	304	7	2	14	..	135	283	857	983	1	..	2	..
32	Mehar	83	9	22	1	26	..	306	296	1,550	2,199	..	..	4	..
33	Mehtar	..	..	..	..	..	..	5	46	63	2	..	..	4	2
34	Nut	..	..	..	..	..	..	16	12	36	31	..	..	..	..
35	Pasi	..	..	1	..	..	..	..	..	..	..	..	..	..	..
36	Rawal	..	..	..	..	..	..	1	..	..	6	..	..	..	..
37	Sansi	..	2	..	..	..	..	1	..	20	22	..	..	..	..
38	Sarbhangi	..	..	..	..	..	..	..	..	..	32	..	..	..	..
39	Sargara	..	1	..	..	..	..	1	..	1	5	..	..	..	..
40	Thori or Nayak	92	64	8	2	26	..	165	198	869	1,139	..	..	3	..
41	Unclassified	..	..	16	..	..	..	..	..	59	182	..	..	..	..
	JHALAWAR DISTRICT														
	Total	**370**	**24**	**128**	**51**	**46**	..	**2,339**	**1,492**	**14,422**	**21,011**	**1,265**	**281**	**264**	**266**
1	Aheri	..	..	..	..	..	..	..	..	53	39	..	..	..	..
2	Badi	..	..	..	..	..	..	..	..	2	..	..	..	..	..
3	Bagri	21	..	..	..	3	..	142	54	1,000	1,448	..	1	..	..
4	Balai	22	4	7	..	5	..	313	169	1,698	2,749	2	..	..	1
5	Bansphor	..	..	..	..	..	..	7	11	29	116	..	..	..	..
6	Bargi, Vargi or Birgi	..	..	..	..	..	..	..	..	20	..	..	..	..	..
7	Bawaria	..	..	..	..	..	..	..	..	9	21	..	..	..	..
8	Bedia or Beria	..	..	..	..	..	..	12	..	4	..	..	..	..	..
9	Bhand	..	3	..	..	..	..	..	..	8	18	..	..	..	..
10	Bhangi	1	..	4	..	8	..	338	285	563	863	..	..	254	240
11	Bola	3	..	3	..	..	..	24	59	189	300	134	36	3	1
12	Chamar, Bhambhi, Jatav, Jatia, Mochi, Raidass, Raigar or Ramdasia	241	11	20	1	15	..	1,084	622	8,335	12,251	1,128	244	7	24
13	Chandal	..	..	1	..	..	..	..	..	..	..	..	..	..	..
14	Dhankia	..	..	..	..	..	..	..	..	..	2	..	..	..	..
15	Dome	..	..	..	..	..	..	75	20	136	255	..	..	..	..

SCT-I PART-A—INDUSTRIAL CLASSIFICATION OF PERSONS AT WORK AND NON-WORKERS BY SEX FOR SCHEDULED CASTES–*concld.*

Sl. No.	Name of Scheduled Caste	Total			Workers											
					Total workers		I As Cultivator		II As Agricultural labourer		III In Mining, Quarrying, Livestock, Forestry, Fishing, Hunting, Plantations, Orchards and Allied activities		IV At Household Industry		V In Manufacturing other than Household Industry	
		Persons	Males	Females	Males	Females	Males	Females	Males	Females	Males	Females	Males	Females	Males	Females
	1	2	3	4	5	6	7	8	9	10	11	12	13	14	15	16
	JHALAWAR DISTRICT–*concld.*															
16	Garancha Mehtar or Gancha	12	4	8	2	1	1	..	..	..	..	..	..	..	..	..
17	Garo, Garura or Gurda	55	24	31	13	10	10	4	..	4	..	..	..	1	..	..
18	Gavaria	28	28	..	19	..	16	..	3	..	..	..	..	..	..	..
19	Jingar	21	9	12	9	..	..	..	..	..	..	..	4	..	5	..
20	Kalbelia	326	212	114	122	55	16	5	54	33	6	2	13	4	..	1
21	Kamad or Kamadia	6	6	..	6	..	4	..	..	..	..	..	..	..	..	..
22	Kanjar	600	301	299	160	94	126	82	26	6	5	2	2	..	..	..
23	Khangar	96	51	45	33	18	22	14	7	2	..	..	..	..	1	..
24	Khatik	429	234	195	134	52	36	8	14	26	2	..	34	3	1	1
25	Koli or Kori	563	277	286	180	131	34	19	12	10	8	3	20	5	9	5
26	Kooch Band	24	11	13	8	5	..	..	..	..	..	..	8	4	..	..
27	Majhabi	411	207	204	125	129	40	19	15	10	6	..	63	62	..	..
28	Megh or Meghwal	646	333	313	213	156	135	120	53	34	2	..	2	..	..	..
29	Mehar	6,589	3,447	3,142	2,225	1,754	1,508	1,107	385	526	44	2	63	6	9	1
30	Nut	457	241	216	129	73	56	26	35	25	5	..	3	..	1	..
31	Pasi	19	7	12	5	..	..	..	..	..	..	..	..	..	..	..
32	Salvi	3	3	..	3	..	..	..	..	..	..	..	..	..	..	..
33	Santia	19	7	12	7	..	..	..	..	..	..	..	..	1	..	..
34	Sargara	1	1	..	1	..	1	..	..	..	..	..	..	..	..	..
35	Thori or Nayak	1,255	604	651	383	279	168	127	144	118	23	5	9	..	3	..
36	Valmiki	57	41	16	41	16	8	16	..	..	..	..	3	..	..	..
37	Unclassified	587	324	263	178	110	108	..	70	107	..	..	..	..	..	..

SCT-I PART-A—INDUSTRIAL CLASSIFICATION OF PERSONS AT WORK AND NON-WORKERS BY SEX FOR SCHEDULED CASTES-*concld.*

Sl. No.	Name of Scheduled Caste	WORKERS										WORKERS			
		VI		VII		VIII		IX		X		In Special Occupations			
		In Construction		In Trade and Commerce		In Transport, Storage and Communications		In Other Services		Non-workers		Tanning and Currying of hides and skins		Scavenging	
		Males	Females	Males	Females	Males	Females	Males	Females	Males	Females	Males	Females	Males	Females
	1	17	18	19	20	21	22	23	24	25	26	27	28	29	30
						JHALAWAR DISTRICT-*concld.*									
16	Garancha Mehtar or Gancha	..	..	..	..	1	..	..	1	2	7	..	..	..	..
17	Garo, Garura or Gurda	..	..	..	..	..	..	3	1	11	21	..	..	..	..
18	Gavaria	..	..	..	..	..	..	..	..	9	..	..	..	..	..
19	Jingar	..	..	..	..	..	..	..	..	..	12	..	..	..	..
20	Kalbelia	..	..	29	10	..	..	4	..	90	59	..	..	..	..
21	Kamad or Kamadia	..	..	..	..	..	..	2	..	..	..	..	..	..	..
22	Kanjar	..	..	..	..	..	..	1	4	141	205	..	..	..	..
23	Khangar	1	..	..	..	..	..	2	2	18	27	..	..	..	..
24	Khatik	..	..	32	2	..	..	15	12	100	143	..	..	..	..
25	Koli or Kori	25	..	15	1	1	..	56	88	97	155	..	..	..	..
26	Kooch Band	..	..	..	..	..	..	..	1	3	8	..	..	..	..
27	Majhabi	..	..	..	37	..	..	1	1	82	75	..	..	..	..
28	Megh or Meghwal	3	..	..	..	1	..	17	2	120	157	..	..	..	..
29	Mehar	38	1	9	..	1	..	168	111	1,222	1,388	1	..	..	..
30	Nut	..	..	..	..	..	..	29	22	112	143	..	..	..	..
31	Pasi	..	..	..	..	5	..	..	..	2	12	..	..	..	..
32	Salvi	..	..	..	..	..	..	3	..	..	..	..	..	..	..
33	Santia	..	..	6	..	..	..	..	..	..	12	..	..	..	..
34	Sargara	..	..	..	..	..	..	..	..	..	..	..	..	..	..
35	Thori or Nayak	2	5	2	..	6	..	26	24	221	372	..	..	..	..
36	Valmiki	13	..	..	..	..	..	17	..	..	..	..	..	..	..
37	Unclassified	..	..	..	..	..	..	..	3	146	153	..	..	..	..

SCT-I PART-A—INDUSTRIAL CLASSIFICATION OF PERSONS AT WORK AND NON-WORKERS BY SEX FOR SCHEDULED CASTES-*contd.*

Sl. No.	Name of Scheduled Caste	Total			Total workers		Workers									
							I		II		III		IV		V	
							As Cultivator		As Agricultural labourer		In Mining, Quarrying, Livestock, Forestry, Fishing, Hunting, Plantations, Orchards and Allied activities		At Household Industry		In Manufacturing other than Household Industry	
		Persons	Males	Females	Males	Females	Males	Females	Males	Females	Males	Females	Males	Females	Males	Females
1		2	3	4	5	6	7	8	9	10	11	12	13	14	15	16
							RAJASTHAN									
	Total	**413,045**	**215,505**	**197,540**	**108,048**	**39,126**	**9,868**	**6,501**	**1,574**	**1,493**	**2,915**	**763**	**14,111**	**7,677**	**15,280**	**3,387**
1	Adi Dharmi	345	298	47	50	..	..	..	1	..	..	..	..	..	30	..
2	Aheri	193	107	86	52	43	3	31	..	1	..	3	..	3	34	1
3	Badi	19	4	15	2	8	..	..	..	..	..	..	..	6	..	..
4	Bagri	2,076	687	1,389	433	193	72	12	47	2	4	20	46	23	116	32
5	Bairwa or Berwa	2,767	1,133	1,634	552	219	24	5	1	8	6	4	17	20	203	50
6	Bajgar	18	..	18	..	..	..	..	..	..	..	..	..	..	..	..
7	Balai	23,915	12,504	11,411	6,483	2,139	778	541	140	93	472	86	495	265	892	213
8	Bambhi	3,676	1,985	1,691	1,048	364	16	30	17	11	16	1	133	59	253	97
9	Bansphor	229	97	132	59	69	..	..	..	..	..	..	31	34	25	34
10	Bargi, Vargi or Birgi	1,522	1,224	298	524	34	..	..	1	..	2	2	3	..	43	..
11	Bawaria	3,883	2,025	1,858	1,086	576	427	271	106	143	144	49	40	4	79	18
12	Bedia or Beria	25	12	13	3	..	..	..	..	..	..	..	..	..	..	..
13	Bhand	577	309	268	88	31	12	5	2	1	1	2	3	..	3	1
14	Bhangi	56,043	28,787	27,256	13,008	7,176	169	109	42	14	133	7	293	123	598	81
15	Bidakia	5	5	..	..	..	..	..	..	..	..	..	..	..	..	..
16	Bola	296	166	130	104	74	18	31	1	3	3	..	49	30	4	5
17	Chamar, Bhambhi, Jatav, Jatia, Mochi, Raidass, Raigar or Ramdasia	98,309	51,756	46,553	27,507	8,793	3,711	2,527	442	565	548	128	7,912	2,892	4,949	637
18	Chamar, Jatav, Jatia, Mochi or Raigar	16,317	8,593	7,724	4,017	1,331	206	58	92	152	28	9	255	134	942	657
19	Chura	91	61	30	38	10	..	..	8	..	..	..	..	..	12	10
20	Dabgar	88	58	30	33	4	..	..	..	..	..	..	19	1	4	..
21	Dhanak	1,781	976	805	420	49	..	..	..	..	1	..	3	..	39	12
22	Dhankia	7,956	4,491	3,465	2,514	463	194	105	45	2	19	2	62	60	527	44
23	Dhed	52	..	52	..	..	..	..	..	..	..	..	..	..	..	..
24	Dheda	1,432	967	465	456	84	75	22	7	1	1	..	11	..	14	..
25	Dhobi	3,435	1,827	1,608	640	285	..	13	..	9	..	..	37	25	37	11

SCT-I PART-A—INDUSTRIAL CLASSIFICATION OF PERSONS AT WORK AND NON-WORKERS BY SEX FOR SCHEDULED CASTES-*contd.*

Sl. No.	Name of Scheduled Caste	Workers VI In Construction		Workers VII In Trade and Commerce		Workers VIII In Transport, Storage and Communications		Workers IX In Other Services		X Non-workers		Workers In Special Occupations: Tanning and Currying of hides and skins		Workers In Special Occupations: Scavenging	
		Males	Females	Males	Females	Males	Females	Males	Females	Males	Females	Males	Females	Males	Females
1		17	18	19	20	21	22	23	24	25	26	27	28	29	30
							RAJASTHAN								
	Total	**13,790**	**2,591**	**6,769**	**862**	**10,939**	**183**	**32,802**	**15,669**	**107,457**	**158,414**	**7,587**	**2,028**	**7,665**	**7,178**
1	Adi Dharmi	..	..	..	..	3	..	16	..	248	47	..	..	..	..
2	Aheri	..	..	..	..	8	..	7	4	55	43	..	..	..	1
3	Badi	..	..	..	..	..	..	2	2	2	7	..	..	..	..
4	Bagri	4	8	15	5	36	1	93	90	254	1,196	..	..	..	..
5	Bairwa or Berwa	47	145	24	4	26	..	204	83	581	1,315	3	10	1	..
6	Bajgar	..	..	..	..	..	..	..	..	..	18	..	..	..	..
7	Balai	1,245	394	156	49	1,007	22	1,298	476	6,021	9,272	177	38	3	4
8	Bambhi	175	38	34	8	187	..	217	120	937	1,327	16	20	..	..
9	Bansphor	..	..	..	..	1	..	2	1	38	63	..	..	..	..
10	Bargi, Vargi or Birgi	47	2	10	..	156	1	262	29	700	264	..	..	..	..
11	Bawaria	65	20	10	..	83	1	132	70	939	1,282	..	..	..	..
12	Bedia or Beria	1	..	..	..	..	..	2	..	9	13	..	..	..	..
13	Bhand	3	..	10	4	4	..	50	18	221	237	..	..	..	..
14	Bhangi	514	40	134	11	1,804	74	9,321	6,717	15,779	20,080	190	48	6,806	6,556
15	Bidakia	..	..	..	..	..	..	..	..	5	..	..	..	..	..
16	Bola	2	..	2	1	..	..	25	4	62	56	..	..	..	..
17	Chamar, Bhambhi, Jatav, Jatia, Mochi, Raidass, Raigar or Ramdasia	3,336	380	946	106	1,311	25	4,352	1,533	24,249	37,760	5,500	1,588	304	30
18	Chamar, Jatav, Jatia, Mochi or Raigar	957	125	194	4	296	..	1,047	192	4,576	6,393	1,000	176	..	..
19	Chura	1	..	3	..	6	..	8	..	23	20	..	..	10	10
20	Dabgar	6	3	..	..	4	..	..	..	25	26	3	..	..	..
21	Dhanak	27	2	4	2	211	2	135	31	556	756	..	..	..	..
22	Dhankia	154	58	199	35	260	4	1,054	153	1,977	3,002	1	2	..	1
23	Dhed	..	..	..	..	..	..	..	..	..	52	..	..	..	..
24	Dheda	82	2	4	..	8	..	254	59	511	381	..	..	..	..
25	Dhobi	20	8	5	1	170	2	371	216	1,187	1,323	..	..	..	..

SCT-I PART-A—INDUSTRIAL CLASSIFICATION OF PERSONS AT WORK AND NON-WORKERS BY SEX FOR SCHEDULED CASTES-*contd.*

Sl. No.	Name of Scheduled Caste	Total			Total workers		Workers									
							I		II		III		IV		V	
							As Cultivator		As Agricultural labourer		In Mining, Quarrying, Livestock, Forestry, Fishing, Hunting, Plantations, Orchards and Allied activities		At Household Industry		In Manufacturing other than Household Industry	
		Persons	Males	Females	Males	Females	Males	Females	Males	Females	Males	Females	Males	Females	Males	Females
	1	2	3	4	5	6	7	8	9	10	11	12	13	14	15	16
							RAJASTHAN-*contd.*									
26	Dholi	938	577	361	137	83	5	..	7	..	4	..	5	5	14	17
27	Dome	555	223	332	124	63	1	..	..	..	..	..	..	..	15	1
28	Gancha	228	113	115	78	39	..	..	..	..	..	..	15	15	2	..
29	Garancha, Mehtar or Gancha	622	327	295	203	166	42	5	..	..	4	..	114	150	2	8
30	Garo, Garura or Gurda	827	466	361	232	62	89	34	..	3	1	..	28	12	58	4
31	Gavaria	741	406	335	232	174	24	12	1	3	8	20	66	50	10	11
32	Godhi	14	..	14	..	..	..	..	..	..	..	..	..	..	..	..
33	Jingar	800	416	384	214	189	9	2	..	..	..	..	184	183	9	..
34	Kalbelia	501	267	234	134	63	7	1	8	6	21	15	3	..	24	2
35	Kamad or Kamadia	144	89	55	56	18	13	6	2	..	3	..	1	2	10	4
36	Kanjar	640	428	212	116	48	17	9	21	2	1	..	12	1	..	2
37	Khangar	103	57	46	20	8	..	6	..	..	..	1	1	1	7	..
38	Khatik	28,499	13,912	14,587	7,241	1,884	581	433	81	68	278	30	309	252	872	220
39	Koli	13,455	6,846	6,609	2,434	413	1	6	..	..	3	1	53	84	203	84
40	Koli or Kori	34,390	18,200	16,190	9,893	3,501	427	198	58	125	102	32	1,653	1,527	1,606	401
41	Kooch Band	268	147	121	61	37	5	24	..	..	..	..	3	1	4	..
42	Koria	32	22	10	9	8	3	6	..	..	..	1	4	..	..	..
43	Kunjar	14	..	14	..	..	..	..	..	..	..	..	..	..	..	..
44	Madari or Bazigar	220	187	33	44	7	..	..	..	..	..	..	..	..	..	..
45	Majhabi	397	203	194	96	13	..	1	13	3	4	..	1	..	25	6
46	Mang or Mang Garodi	1	1	..	1	..	..	..	..	..	..	..	..	..	..	..
47	Meghwal	1,523	752	771	457	129	2	13	..	..	2	1	..	3	90	7
48	Megh or Meghwal	23,203	12,231	10,972	6,445	2,996	1,229	880	180	64	262	129	821	686	808	203
49	Mehar	1,721	852	869	313	109	25	12	7	3	15	1	4	..	41	25
50	Nat	28	16	12	2	6	1	4	..	2	..	..	..	..	..	..
51	Nut	205	96	109	38	..	..	..	8	..	..	..	..	..	..	..
52	Pasi	113	95	18	78	..	..	..	..	..	..	..	..	..	59	..
53	Rawal	96	61	35	15	5	1	3	1	..	..	..	1	..	..	..
54	Salvi	1,556	812	744	516	194	18	1	..	..	5	3	32	32	70	4
55	Sansi	2,184	1,034	1,150	602	91	55	17	..	2	16	6	74	20	278	3

SCT-I PART-A—INDUSTRIAL CLASSIFICATION OF PERSONS AT WORK AND NON-WORKERS BY SEX FOR SCHEDULED CASTES—*contd.*

Sl. No.	Name of Scheduled Caste	Workers: VI In Construction		VII In Trade and Commerce		VIII In Transport, Storage and Communications		IX In Other Services		X Non-workers		Workers: In Special Occupations: Tanning and Curying of hides and skins		Scavenging	
		Males	Females	Males	Females	Males	Females	Males	Females	Males	Females	Males	Females	Males	Females
	1	17	18	19	20	21	22	23	24	25	26	27	28	29	30
	RAJASTHAN—*contd.*														
26	Dholi	13	..	4	6	24	..	61	55	440	278	..	..	..	..
27	Dome	3	10	3	..	6	..	96	52	99	269	..	..	..	..
28	Gancha	2	..	..	..	10	..	49	24	35	76	..	..	..	..
29	Garancha, Mehtar or Gancha	3	..	10	..	12	..	16	3	124	129	..	..	..	..
30	Garo, Garura or Gurda	1	..	3	..	2	..	50	9	234	299	..	..	28	..
31	Gavaria	7	5	33	17	36	..	47	56	174	161	..	..	..	..
32	Godhi	..	..	..	..	..	..	..	..	..	14	..	..	..	..
33	Jingar	..	..	4	..	5	..	3	4	202	195	6	..	..	..
34	Kalbelia	..	1	63	30	..	..	8	8	133	171	..	..	..	..
35	Kamad or Kamadia	3	..	..	..	..	..	24	6	33	37	..	..	..	..
36	Kanjar	17	7	29	..	1	..	18	27	312	164	..	..	..	..
37	Khangar	4	..	1	..	6	..	1	..	37	38	..	..	..	..
38	Khatik	386	87	3,187	175	304	1	1,243	618	6,671	12,703	65	13	..	56
39	Koli	196	26	59	16	1,639	2	280	194	4,412	6,196	..	..	..	..
40	Koli or Kori	2,231	351	315	48	820	12	2,681	807	8,307	12,689	62	7	11	..
41	Kooch Band	..	..	3	7	..	..	46	5	86	84	..	..	..	..
42	Koria	..	..	2	..	..	..	..	1	13	2	..	..	..	..
43	Kunjar	..	..	..	..	..	..	..	..	..	14	..	..	..	..
44	Madari or Bazigar	..	..	..	..	21	..	23	7	143	26	..	..	..	..
45	Majhabi	6	..	5	2	22	..	20	1	107	181	..	..	..	..
46	Mang or Mang Garodi	..	..	..	..	..	..	1	..	..	..	..	..	..	..
47	Meghwal	113	48	6	6	145	2	90	49	295	642	4	3	..	..
48	Megh or Meghwal	860	275	191	28	551	10	1,543	721	5,786	7,976	142	14	12	4
49	Mehar	48	10	21	14	40	..	112	44	539	760	..	..	..	..
50	Nat	..	..	..	..	..	..	1	..	14	6	..	..	..	..
51	Nut	6	..	..	..	..	..	24	..	58	109	..	..	..	..
52	Pasi	..	..	..	..	13	..	6	..	17	18	..	..	..	..
53	Rawal	..	..	4	..	2	..	6	2	46	30	..	..	..	..
54	Salvi	125	74	32	2	43	..	191	78	296	550	32	..	..	..
55	Sansi	33	8	29	3	18	..	99	32	432	1,059	35	..	7	..

SCT-I PART-A—INDUSTRIAL CLASSIFICATION OF PERSONS AT WORK AND NON-WORKERS BY SEX FOR SCHEDULED CASTES-*contd.*

Sl. No.	Name of Scheduled Caste	Total			Total workers		WORKERS									
							As Cultivator		II As Agricultural labourer		III In Mining, Quarrying, Livestock, Forestry, Fishing, Hunting, Plantations, Orchards and Allied activities		IV At Household Industry		V In Manufacturing other than Household Industry	
		Persons	Males	Females	Males	Females	Males	Females	Males	Females	Males	Females	Males	Females	Males	Females
	1	2	3	4	5	6	7	8	9	10	11	12	13	14	15	16
	RAJASTHAN-*concld.*															
56	Santia	74	42	32	12	10	..	..	..	..	..	..	11	10	..	..
57	Sarbhangi	6	4	2	2	..	..	..	..	..	..	..	..	..	..	..
58	Sargara	5,235	2,652	2,583	1,289	433	110	69	53	40	29	4	16	18	115	29
59	Singiwala	104	70	34	28	1	..	..	..	..	..	..	..	..	12	..
60	Thori	636	250	386	212	94	4	9	..	4	6	..	9	4	12	14
61	Thori or Nayak	21,468	11,238	10,230	5,782	1,876	434	495	109	87	151	76	418	316	707	174
62	Tirgar	79	45	34	25	19	2	1	..	..	..	..	15	16	..	..
63	Valmiki	794	385	409	220	121	4	..	2	1	2	..	3	..	1	9
64	Unclassified	45,581	23,911	21,670	11,570	4,221	1,054	494	71	75	620	130	837	610	1,422	256
	GANGANAGAR DISTRICT															
	Total	**27,125**	**14,822**	**12,303**	**7,856**	**1,288**	**645**	**179**	**193**	**9**	**99**	**1**	**761**	**138**	**1,658**	**176**
1	Adi Dharmi	102	63	39	35	..	..	..	1	..	..	..	..	..	30	..
2	Aheri	29	26	3	25	..	..	..	..	..	..	..	..	..	18	..
3	Bagri	5	5	..	2	..	..	..	..	..	..	..	..	..	2	..
4	Balai	224	120	104	73	14	8	2	4	..	..	..	..	..	1	..
5	Bargi, Vargi or Birgi	47	40	7	36	..	..	..	..	..	..	..	..	..	..	..
6	Bawaria	775	479	296	152	25	4	..	5	..	48	1	3	..	35	15
7	Bedia or Beria	8	..	8	..	..	..	..	..	..	..	..	..	..	..	..
8	Bhand	88	12	76	9	..	..	..	..	..	..	..	..	..	..	..
9	Bhangi	2,534	1,176	1,358	575	188	4	9	6	..	3	..	16	7	31	2
10	Chamar, Bhambhi, Jatav, Jatia, Mochi, Raidass, Raigar or Ramdasia	6,918	3,649	3,269	2,048	276	226	63	34	..	3	..	640	102	572	29
11	Chura	91	61	30	38	10	..	..	8	..	..	..	..	..	12	10
12	Dabgar	6	3	3	1	..	..	..	..	..	..	..	..	..	..	..
13	Dhankia	5,629	3,282	2,347	1,670	227	91	22	43	..	4	..	10	..	375	36
14	Dheda	175	156	9	139	1	57	..	..	..	..	..	..	..	1	..
15	Dome	228	124	104	63	2	..	..	..	..	..	..	..	..	1	1

SCT-I PART-A—INDUSTRIAL CLASSIFICATION OF PERSONS AT WORK AND NON-WORKERS BY SEX FOR SCHEDULED CASTES–*contd.*

Sl. No.	Name of Scheduled Caste	Workers VI In Construction		Workers VII In Trade and Commerce		Workers VIII In Transport, Storage and Communications		Workers IX In Other Services		X Non-workers		Workers In Special Occupations: Tanning and Currying of hides and skins		Workers In Special Occupations: Scavenging	
		Males	Females	Males	Females	Males	Females	Males	Females	Males	Females	Males	Females	Males	Females
	1	17	18	19	20	21	22	23	24	25	26	27	28	29	30
	RAJASTHAN–*concld.*														
56	Santia	..	..	..	..	..	..	1	..	30	22	..	..	..	..
57	Sarbhangi	..	..	..	..	..	..	2	..	2	2	..	..	2	..
58	Sargara	181	19	58	91	252	2	475	161	1,363	2,150	..	20	..	..
59	Singiwala	8	1	1	..	2	..	5	..	42	33	..	..	..	..
60	Thori	8	6	12	3	32	..	129	54	38	292	..	..	..	..
61	Thori or Nayak	1,345	198	239	81	420	6	1,959	443	5,456	8,354	30	3	14	1
62	Tirgar	2	1	1	..	..	..	5	1	20	15	..	..	..	..
63	Valmiki	4	..	1	..	46	1	157	110	165	288	..	17	13	11
64	Unclassified	1,499	239	703	103	886	15	4,478	2,299	12,341	17,449	321	69	454	504
	GANGANAGAR DISTRICT														
	Total	**612**	**74**	**539**	**46**	**565**	**4**	**2,784**	**661**	**6,966**	**11,015**	**84**	**17**	**265**	**143**
1	Adi Dharmi	..	..	..	..	2	..	2	..	28	39	..	..	..	..
2	Aheri	..	..	..	..	6	..	1	..	1	3	..	..	..	..
3	Bagri	..	..	..	..	..	..	..	..	3	..	..	..	..	..
4	Balai	1	..	1	..	30	..	28	12	47	90	..	..	..	..
5	Bargi, Vargi or Birgi	..	..	..	..	..	..	36	..	4	7	..	..	..	..
6	Bawaria	3	3	4	..	30	..	2	6	327	271	..	..	..	..
7	Bedia or Beria	..	..	..	..	..	..	..	..	..	8	..	..	..	..
8	Bhand	..	..	2	..	..	..	7	..	3	76	..	..	..	..
9	Bhangi	30	..	9	..	95	1	381	169	601	1,170	..	..	237	106
10	Chamar, Bhambhi, Jatav, Jatia, Mochi, Raidass, Raigar or Ramdasia	110	2	139	10	61	..	263	70	1,601	2,993	71	..	..	16
11	Chura	1	..	3	..	6	..	8	..	23	20	..	..	10	10
12	Dabgar	..	..	..	..	1	..	..	..	2	3	..	..	..	..
13	Dhankia	49	24	180	33	103	..	815	112	1,612	2,120	..	..	..	..
14	Dheda	67	..	..	..	1	..	13	1	17	18	..	..	..	..
15	Dome	..	..	1	..	..	..	61	1	61	102	..	..	..	..

SCT-I PART-A—INDUSTRIAL CLASSIFICATION OF PERSONS AT WORK AND NON-WORKERS BY SEX FOR SCHEDULED CASTES–*contd.*

Sl. No.	Name of Scheduled Caste	Total			Total workers		WORKERS I: As Cultivator		WORKERS II: As Agricultural labourer		WORKERS III: In Mining, Quarrying, Livestock, Forestry, Fishing, Hunting, Plantations, Orchards and Allied activities		WORKERS IV: At Household Industry		WORKERS V: In Manufacturing other than Household Industry	
		Persons	Males	Females	Males	Females	Males	Females	Males	Females	Males	Females	Males	Females	Males	Females
	1	2	3	4	5	6	7	8	9	10	11	12	13	14	15	16
	GANGANAGAR DISTRICT–*concld.*															
16	Garo, Garura or Gurda	30	19	11	10	..	..	..	..	..	..	..	..	..	6	..
17	Jingar	57	24	33	..	8	..	..	..	..	..	..	..	8	..	..
18	Kamad or Kamadia	45	26	19	20	..	1	..	2	..	..	..	..	..	6	..
19	Kanjar	9	9	..	9	..	..	..	..	..	..	..	..	..	..	..
20	Khatik	466	293	173	183	10	..	..	..	..	1	..	3	..	22	1
21	Koli or Kori	45	39	6	36	..	1	..	..	..	..	..	..	..	21	..
22	Kooch Band	94	52	42	20	24	5	24	..	..	..	..	..	..	4	..
23	Koria	12	12	..	..	..	..	..	..	..	..	..	..	..	..	..
24	Madari or Bajigar	26	8	18	..	..	..	..	..	..	..	..	..	..	..	..
25	Majhabi	364	183	181	82	12	..	1	13	3	4	..	1	..	24	6
26	Megh or Meghwal	2,648	1,301	1,347	755	111	200	26	44	4	26	..	71	20	98	11
27	Mehar	24	16	8	7	..	..	..	..	..	..	..	..	..	3	..
28	Nut	27	10	17	..	..	..	..	..	..	..	..	..	..	..	..
29	Pasi	74	62	12	59	..	..	..	..	..	..	..	..	..	59	..
30	Rawal	2	2	..	2	..	..	..	..	..	..	..	1	..	..	..
31	Sansi	165	81	84	34	5	2	..	..	..	..	..	..	..	11	..
32	Sargara	2	2	..	2	..	..	..	..	..	..	..	..	..	..	..
33	Thori or Nayak	5,288	2,976	2,312	1,487	269	35	28	30	1	8	..	5	1	303	54
34	Tirgar	15	9	6	3	1	2	1	..	..	..	..	..	..	..	..
35	Valmiki	622	343	279	198	90	4	..	2	1	2	..	3	..	1	9
36	Unclassified	251	159	92	83	15	5	3	1	..	..	..	8	..	22	2
	BIKANER DISTRICT															
	Total	**14,057**	**7,267**	**6,790**	**3,408**	**1,549**	**87**	**83**	**8**	**62**	**16**	**1**	**264**	**463**	**466**	**184**
1	Balai	92	51	41	26	..	..	..	..	..	..	..	..	..	..	..
2	Bhangi	4,541	2,296	2,245	914	451	..	18	..	..	5	..	18	13	51	10
3	Chamar, Bhambhi, Jatav, Jatia, Mochi, Raidass, Raigar or Ramdasia	976	501	475	264	87	..	..	..	..	..	..	55	26	127	47

SCT-I PART-A—INDUSTRIAL CLASSIFICATION OF PERSONS AT WORK AND NON-WORKERS BY SEX FOR SCHEDULED CASTES-*contd.*

Sl. No.	Name of Scheduled Caste	Workers VI In Construction		Workers VII In Trade and Commerce		Workers VIII In Transport, Storage and Communications		Workers IX In Other Services		X Non-workers		Workers In Special Occupations: Tanning and Currying of hides and skins		Workers In Special Occupations: Scavenging	
		Males	Females	Males	Females	Males	Females	Males	Females	Males	Females	Males	Females	Males	Females
	1	17	18	19	20	21	22	23	24	25	26	27	28	29	30
	GANGANAGAR DISTRICT-*concld.*														
16	Garo, Garura or Gurda	..	..	1	..	1	..	2	..	9	11	..	..	..	..
17	Jingar	..	..	..	..	..	..	..	..	24	25	..	..	..	..
18	Kamad or Kamadia	..	..	..	..	..	..	11	..	6	19	..	..	..	..
19	Kanjar	..	..	1	..	..	..	8	..	..	..	..	..	..	..
20	Khatik	..	1	142	..	..	..	15	8	110	163	1	..	..	..
21	Koli or Kori	2	..	1	..	8	..	3	..	3	6	..	..	..	..
22	Kooch Band	..	..	..	..	..	..	11	..	32	18	..	..	..	..
23	Koria	..	..	..	..	..	..	..	..	12	..	..	..	..	..
24	Madari or Bajigar	..	..	..	..	..	..	..	..	8	18	..	..	..	..
25	Majhabi	3	..	3	2	20	..	14	..	101	169	..	..	..	..
26	Megh or Meghwal	49	10	21	..	60	1	186	39	546	1,236	..	..	..	..
27	Mehar	..	..	2	..	1	..	1	..	9	8	..	..	..	..
28	Nut	..	..	..	..	..	..	..	..	10	17	..	..	..	..
29	Pasi	..	..	..	..	..	..	..	..	3	12	..	..	..	..
30	Rawal	..	..	..	..	..	..	1	..	..	..	..	..	..	..
31	Sansi	..	1	..	..	..	..	21	4	47	79	..	..	..	..
32	Sargara	..	..	..	..	..	..	2	..	..	..	..	..	..	..
33	Thori or Nayak	291	33	27	1	114	2	674	149	1,489	2,043	12	..	5	..
34	Tirgar	..	..	1	..	..	..	..	..	6	5	..	..	..	..
35	Valmiki	4	..	1	..	24	..	157	80	145	189	..	17	13	11
36	Unclassified	2	..	..	..	2	..	43	10	76	77	..	..	..	..
	BIKANER DISTRICT														
	Total	**668**	**173**	**57**	**24**	**515**	**2**	**1,327**	**557**	**3,859**	**5,241**	**193**	**23**	**600**	**500**
1	Balai	2	..	..	..	10	..	14	..	25	41	..	..	..	..
2	Bhangi	51	11	11	..	135	..	643	399	1,382	1,794	12	..	558	497
3	Chamar, Bhambhi, Jatav, Jatia, Mochi, Raidass, Raigar or Ramdasia	24	12	4	..	23	..	31	2	237	388	81	23	28	..

SCT-I PART-A—INDUSTRIAL CLASSIFICATION OF PERSONS AT WORK AND NON-WORKERS BY SEX FOR SCHEDULED CASTES–*contd.*

Sl. No.	Name of Scheduled Caste	Total			Workers											
					Total workers		I As Cultivator		II As Agricultural labourer		III In Mining, Quarrying, Livestock, Forestry, Fishing, Hunting, Plantations, Orchards and Allied activities		IV At Household Industry		V In Manufacturing other than Household Industry	
		Persons	Males	Females	Males	Females	Males	Females	Males	Females	Males	Females	Males	Females	Males	Females
	1	2	3	4	5	6	7	8	9	10	11	12	13	14	15	16
	BIKANER DISTRICT–*concld.*															
4	Dabgar	10	10	..	7	..	..	..	..	..	..	..	3	..	1	..
5	Dhankia	21	10	11	2	4	..	..	..	..	..	..	..	..	..	..
6	Garo, Garura or Gurda	26	14	12	7	5	4	2	..	..	..	..	..	3	2	..
7	Gavaria	23	5	18	3	12	..	7	..	..	..	..	1	5	2	..
8	Jingar	38	14	24	9	..	..	..	..	..	..	..	6	..	..	..
9	Kanjar	21	11	10	11	10	..	3	..	..	..	..	1	1	..	..
10	Koli or Kori	220	118	102	46	9	..	..	..	..	..	..	..	..	..	..
11	Megh or Meghwal	5,285	2,751	2,534	1,365	740	41	33	..	..	8	1	179	415	202	96
12	Nut	4	4	..	3	..	..	..	..	..	..	..	..	..	..	..
13	Thori or Nayak	2,419	1,258	1,161	664	212	42	20	8	62	3	..	..	..	77	31
14	Unclassified	381	224	157	87	19	..	..	..	..	..	..	1	..	4	..
	CHURU DISTRICT															
	Total	**21,530**	**11,116**	**10,414**	**5,874**	**2,770**	**2,278**	**1,418**	**133**	**31**	**32**	**9**	**1,184**	**595**	**220**	**23**
1	Balai	1,367	729	638	421	172	318	149	6	1	2	..	39	10	4	1
2	Bawaria	177	85	92	52	40	52	39	..	1	..	..	..	..	..	..
3	Bhand	25	9	16	1	1	1	1	..	..	..	..	..	..	..	..
4	Bhangi	3,886	1,912	1,974	871	462	90	19	8	..	3	..	4	..	32	..
5	Chamar, Bhambhi, Jatav, Jatia, Mochi, Raidass, Raigar or Ramdasia	8,723	4,454	4,269	2,387	1,099	796	594	83	19	7	4	859	367	112	12
6	Dhankia	423	206	217	133	90	86	79	..	..	4	..	1	..	5	..
7	Dheda	92	45	47	22	11	10	5	..	1	..	..	..	..	..	..
8	Dome	10	3	7	2	3	..	..	..	..	..	..	..	..	..	..
9	Garo, Garura or Gurda	184	107	77	82	17	67	15	..	..	..	..	13	..	2	..
10	Gavaria	8	..	8	..	..	..	..	..	..	..	..	..	..	..	..
11	Jingar	315	169	146	79	79	..	1	..	..	..	..	72	78	5	..
12	Kalbelia	6	4	2	1	1	1	1	..	..	..	..	..	..	..	..
13	Kamad or Kamadia	24	10	14	10	6	9	6	..	..	1	..	..	..	..	..

SCT-I PART-A—INDUSTRIAL CLASSIFICATION OF PERSONS AT WORK AND NON-WORKERS BY SEX FOR SCHEDULED CASTES-*contd.*

Sl. No.	Name of Scheduled Caste	Workers VI: In Construction		Workers VII: In Trade and Commerce		Workers VIII: In Transport, Storage and Communications		Workers IX: In Other Services		X: Non-workers		Workers In Special Occupations: Tanning and Currying of hides and skins		Workers In Special Occupations: Scavenging	
		Males	Females	Males	Females	Males	Females	Males	Females	Males	Females	Males	Females	Males	Females
	1	17	18	19	20	21	22	23	24	25	26	27	28	29	30
	BIKANER DISTRICT-*concld.*														
4	Dabgar	3	..	..	..	..	..	..	..	3	..	3	..	..	..
5	Dhankia	1	1	..	..	1	1	..	2	8	7	..	..	..	..
6	Garo, Garura or Gurda	..	..	..	..	..	..	1	..	7	7	..	..	..	..
7	Gavaria	..	..	..	..	..	..	..	..	2	6	..	..	..	..
8	Jingar	..	..	..	..	3	..	..	..	5	24	..	..	..	..
9	Kanjar	10	6	..	..	..	..	..	..	..	..	..	..	..	..
10	Koli or Kori	20	..	1	..	5	..	20	9	72	93	..	..	..	..
11	Megh or Meghwal	353	96	30	19	235	..	317	80	1,386	1,794	88	..	6	2
12	Nut	..	..	..	..	..	..	3	..	1	..	..	..	..	..
13	Thori or Nayak	196	47	6	5	96	1	236	46	594	949	9	..	8	1
14	Unclassified	8	..	5	..	7	..	62	19	137	138	..	..	..	..
	CHURU DISTRICT														
	Total	**477**	**110**	**291**	**19**	**290**	**3**	**969**	**562**	**5,242**	**7,644**	**21**	**2**	**521**	**364**
1	Balai	18	1	..	..	9	..	25	10	308	466	..	..	..	..
2	Bawaria	..	..	..	..	..	..	..	..	33	52	..	..	..	..
3	Bhand	..	..	..	..	..	..	..	..	8	15	..	..	..	..
4	Bhangi	46	2	6	..	86	1	596	440	1,041	1,512	1	..	494	359
5	Chamar, Bhambhi, Jatav, Jatia, Mochi, Raidass, Raigar or Ramdasia	237	45	26	12	99	..	168	46	2,067	3,170	19	2		5
6	Dhankia	14	8	1	..	8	..	1	3	73	127	..	..	..	..
7	Dheda	2	..	..	..	1	..	3	5	23	36	..	..	..	..
8	Dome	..	..	..	..	1	..	1	3	1	4	..	..	..	..
9	Garo, Garura or Gurda	..	..	..	..	..	..	..	2	25	60	..	..	..	..
10	Gavaria	..	..	..	..	..	..	..	..	..	8	..	..	..	..
11	Jingar	..	..	..	..	1	..	1	..	90	67	..	..	..	..
12	Kalbelia	..	..	..	..	..	..	..	..	3	1	..	..	..	..
13	Kamad or Kamadia	..	..	..	..	..	..	..	..	..	8	..	..	..	..

SCT-I PART-A—INDUSTRIAL CLASSIFICATION OF PERSONS AT WORK AND NON-WORKERS BY SEX FOR SCHEDULED CASTES-*contd.*

Sl. No.	Name of Scheduled Caste	Total			Total workers		WORKERS I: As Cultivator		WORKERS II: As Agricultural labourer		WORKERS III: In Mining, Quarrying, Livestock, Forestry, Fishing, Hunting, Plantations, Orchards and Allied activities		WORKERS IV: At Household Industry		WORKERS V: In Manufacturing other than Household Industry	
		Persons	Males	Females	Males	Females	Males	Females	Males	Females	Males	Females	Males	Females	Males	Females
	1	2	3	4	5	6	7	8	9	10	11	12	13	14	15	16
	CHURU DISTRICT-*concld.*															
14	Kanjar	36	16	20	7	4	5	3	..	..	..	..	..	..	..	..
15	Khatik	1,539	840	699	456	47	147	31	3	1	..	..	28	1	17	8
16	Megh or Meghwal	2,967	1,585	1,382	802	531	505	371	4	3	9	5	66	68	6	1
17	Nut	6	4	2	..	..	..	..	..	..	..	..	..	..	..	..
18	Sansi	231	97	134	44	7	1	..	..	..	4	..	5	5	32	1
19	Santia	21	11	10	11	10	..	..	..	..	..	..	11	10	..	..
20	Thori or Nayak	1,270	677	593	428	173	150	88	29	5	2	..	85	56	5	..
21	Valmiki	67	42	25	22	1	..	..	..	..	..	..	..	..	..	..
22	Unclassified	153	111	42	43	16	40	16	..	..	..	..	1	..	..	..
	JHUNJHUNU DISTRICT															
	Total	**15,730**	**8,030**	**7,700**	**3,876**	**1,486**	**357**	**567**	**14**	**12**	**63**	**20**	**586**	**354**	**451**	**97**
1	Balai	514	220	294	114	20	3	9	..	..	..	..	17	2	30	2
2	Bawaria	52	29	23	19	..	5	..	..	..	10	..	1	..	3	..
3	Bhangi	1,331	640	691	279	231	16	11	..	..	4	..	3	..	13	..
4	Chamar, Bhambhi, Jatav, Jatia, Mochi, Raidass, Raigar or Ramdasia	4,529	2,419	2,110	1,134	554	202	310	5	3	13	8	246	129	168	31
5	Dhankia	263	153	110	91	10	9	2	1	2	3	..	3	..	5	..
6	Garo, Garura or Gurda	85	80	5	41	1	..	1	..	..	..	..	12	..	29	..
7	Gavaria	27	27	..	15	..	..	..	..	..	..	..	..	..	2	..
8	Jingar	103	73	30	34	30	..	..	..	..	..	..	34	30	..	..
9	Kamad or Kamadia	2	2	..	1	..	..	..	..	..	..	..	..	..	..	..
10	Khatik	2,671	1,446	1,225	767	69	50	46	..	1	21	2	13	6	31	5
11	Koria	14	6	8	6	6	..	6	..	..	..	..	4	..	..	..
12	Singiwala	46	33	13	12	..	..	..	..	..	..	..	..	..	12	..
13	Thori or Nayak	6,090	2,901	3,189	1,362	565	72	182	8	6	12	10	253	187	158	59
14	Unclassified	3	1	2	1	..	..	..	..	..	..	..	..	..	..	..

SCT-I PART-A—INDUSTRIAL CLASSIFICATION OF PERSONS AT WORK AND NON-WORKERS BY SEX FOR SCHEDULED CASTES-*contd.*

Sl. No.	Name of Scheduled Caste	Workers: In Construction (VI)		In Trade and Commerce (VII)		In Transport, Storage and Communications (VIII)		In Other Services (IX)		Non-workers (X)		Workers: In Special Occupations — Tanning and Currying of hides and skins		Scavenging	
		Males	Females	Males	Females	Males	Females	Males	Females	Males	Females	Males	Females	Males	Females
	1	17	18	19	20	21	22	23	24	25	26	27	28	29	30
	CHURU DISTRICT-*concld.*														
14	Kanjar	2	..	..	..	..	..	..	1	9	16	..	..	..	..
15	Khatik	8	..	250	6	1	..	2	..	384	652	..	..	..	..
16	Megh or Meghwal	81	46	4	1	30	..	97	36	783	851	1	..	..	..
17	Nut	..	..	..	..	..	..	..	..	4	2	..	..	..	..
18	Sansi	..	..	1	..	..	..	1	1	53	127	..	..	..	..
19	Santia	..	..	..	..	..	..	..	..	..	..	..	..	..	..
20	Thori or Nayak	69	8	3	..	32	1	53	15	249	420	..	..	..	..
21	Valmiki	..	..	..	..	22	1	..	..	20	24	..	..	..	..
22	Unclassified	..	..	..	..	..	..	2	..	68	26	..	..	..	..
	JHUNJHUNU DISTRICT														
	Total	**521**	**61**	**806**	**26**	**81**	..	**997**	**349**	**4,154**	**6,214**	**486**	**292**	**278**	**219**
1	Balai	30	5	1	..	5	..	28	2	106	274	..	..	..	..
2	Bawaria	..	..	..	..	..	..	..	..	10	23	..	..	..	..
3	Bhangi	2	..	..	..	10	..	231	220	361	460	8	..	278	219
4	Chamar, Bhambhi, Jatav, Jatia, Mochi, Raidass, Raigar or Ramdasia	130	33	28	8	37	..	305	32	1,285	1,556	478	292	..	..
5	Dhankia	7	1	1	1	7	..	55	4	62	100	..	..	..	..
6	Garo, Garura or Gurda	..	..	..	..	..	..	..	..	39	4	..	..	..	..
7	Gavaria	..	..	12	..	..	..	1	..	12	..	..	..	..	..
8	Jingar	..	..	..	..	..	..	..	..	39	..	..	..	..	..
9	Kamad or Kamadia	..	..	..	..	..	..	..	..	1	..	..	..	..	..
10	Khatik	4	2	619	2	..	..	29	5	679	1,156	..	..	..	..
11	Koria	..	..	2	..	..	..	..	..	..	2	..	..	..	..
12	Singiwala	..	..	..	..	..	..	..	..	21	13	..	..	..	..
13	Thori or Nayak	348	20	143	15	21	..	347	86	1,539	2,624	..	..	..	..
14	Unclassified	..	..	..	..	1	..	..	..	..	2	..	..	..	..

SCT-I PART-A—INDUSTRIAL CLASSIFICATION OF PERSONS AT WORK AND NON-WORKERS BY SEX FOR SCHEDULED CASTES–*contd.*

Sl. No.	Name of Scheduled Caste	Total			Total workers		WORKERS									
							I		II		III		IV		V	
							As Cultivator		As Agricultural labourer		In Mining, Quarrying, Livestock, Forestry, Fishing, Hunting, Plantations, Orchards and Allied activities		At Household Industry		In Manufacturing other than Household Industry	
		Persons	Males	Females	Males	Females	Males	Females	Males	Females	Males	Females	Males	Females	Males	Females
	1	2	3	4	5	6	7	8	9	10	11	12	13	14	15	16
	ALWAR DISTRICT															
	Total	**11,758**	**6,211**	**5,547**	**3,204**	**1,115**	**40**	**2**	**7**	**2**	**69**	**8**	**668**	**518**	**754**	**132**
1	Balai	290	160	130	86	18	..	..	..	..	4	..	3	..	22	2
2	Bhand	6	2	4	..	..	..	..	..	..	..	..	..	..	..	..
3	Bhangi	2,297	1,223	1,074	497	262	1	..	..	..	7	..	2	..	1	..
4	Chamar, Bhambhi, Jatav, Jatia, Mochi, Raidass, Raigar or Ramdasia	2,993	1,539	1,454	786	76	15	1	2	..	7	..	156	30	414	13
5	Dhankia	443	247	196	130	67	..	..	..	..	3	1	24	58	30	1
6	Dome	12	5	7	1	..	..	..	..	..	..	..	..	..	..	..
7	Kanjar	15	5	10	3	..	..	..	..	..	..	..	..	..	..	..
8	Khatik	808	429	379	214	28	..	..	..	..	23	2	8	1	17	9
9	Koli or Kori	2,899	1,533	1,366	872	467	3	1	..	..	10	2	418	340	190	105
10	Thori or Nayak	69	40	29	17	4	..	..	..	..	2	1	1	..	2	..
11	Unclassified	1,926	1,028	898	598	193	21	..	5	2	13	2	56	89	78	2
	BHARATPUR DISTRICT															
	Total	**30,480**	**16,169**	**14,311**	**8,654**	**1,829**	**1,221**	**411**	**70**	**108**	**40**	**12**	**1,023**	**284**	**1,103**	**188**
1	Balai	93	93	..	52	..	4	..	..	..	..	..	..	..	5	..
2	Bargi, Vargi or Birgi	13	8	5	6	..	..	..	..	..	..	..	3	..	..	..
3	Bhangi	3,060	1,667	1,393	794	331	13	..	1	..	17	..	23	7	16	..
4	Chamar, Bhambhi, Jatav, Jatia, Mochi, Raidass, Raigar or Ramdasia	12,617	6,803	5,814	3,681	635	703	272	29	33	9	6	640	119	536	96
5	Dhankia	73	73	..	49	..	8	..	..	..	..	..	22	..	7	..
6	Khatik	1,241	689	552	365	55	82	37	2	..	5	..	39	3	25	..
7	Koli or Kori	9,982	5,146	4,836	2,824	701	244	92	26	75	8	6	259	151	430	88
8	Nut	46	33	13	16	..	..	..	8	..	..	..	..	..	..	..
9	Thori or Nayak	4	4	..	4	..	..	..	..	..	..	..	3	..	..	..
10	Unclassified	3,351	1,653	1,698	863	107	167	10	4	..	1	..	34	4	84	4

SCT-I PART-A—INDUSTRIAL CLASSIFICATION OF PERSONS AT WORK AND NON-WORKERS BY SEX FOR SCHEDULED CASTES-*contd.*

Sl. No.	Name of Scheduled Caste	WORKERS										WORKERS			
		VI		VII		VIII		IX		X		In Special Occupations			
		In Construction		In Trade and Commerce		In Transport, Storage and Communications		In Other Services		Non-workers		Tanning and Currying of hides and skins		Scavenging	
		Males	Females	Males	Females	Males	Females	Males	Females	Males	Females	Males	Females	Males	Females
	1	17	18	19	20	21	22	23	24	25	26	27	28	29	30
	ALWAR DISTRICT														
	Total	**182**	**22**	**247**	**12**	**135**	**1**	**1,102**	**418**	**3,007**	**4,432**	**236**	**4**	**304**	**250**
1	Balai	21	..	2	2	2	..	32	14	74	112	..	..	..	..
2	Bhand	..	..	..	..	..	..	..	..	2	4	..	..	..	..
3	Bhangi	18	8	1	..	12	..	455	254	726	812	1	..	296	248
4	Chamar, Bhambhi, Jatav, Jatia, Mochi, Raidass, Raigar or Ramdasia	49	3	54	4	8	..	81	25	753	1,378	229	4	..	..
5	Dhankia	11	..	7	1	11	..	44	6	117	129	..	..	..	..
6	Dome	..	..	..	..	..	..	1	..	4	7	..	..	..	..
7	Kanjar	2	..	..	..	1	..	..	..	2	10	..	..	..	..
8	Khatik	8	2	96	1	5	..	57	13	215	351	..	..	..	..
9	Koli or Kori	22	1	69	4	35	1	125	13	661	899	..	..	..	..
10	Thori or Nayak	..	..	..	..	2	..	10	3	23	25	..	..	..	..
11	Unclassified	51	8	18	..	59	..	297	90	430	705	6	..	8	2
	BHARATPUR DISTRICT														
	Total	**1,703**	**64**	**390**	**46**	**403**	**7**	**2,701**	**709**	**7,515**	**12,482**	**786**	**107**	**594**	**323**
1	Balai	10	..	2	..	9	..	22	..	41	..	..	..	..	..
2	Bargi, Vargi or Birgi	..	..	..	..	3	..	..	..	2	5	..	..	..	..
3	Bhangi	56	..	10	7	56	1	602	316	873	1,062	3	25	537	313
4	Chamar, Bhambhi, Jatav, Jatia, Mochi, Raidass, Raigar or Ramdasia	644	30	212	13	133	1	775	65	3,122	5,179	752	74	4	1
5	Dhankia	2	..	..	..	7	..	3	..	24	..	..	..	..	..
6	Khatik	5	1	58	2	29	1	120	11	324	497	8	..	..	..
7	Koli or Kori	843	31	93	12	94	2	827	244	2,322	4,135	..	7	..	..
8	Nut	..	..	..	..	..	..	8	..	17	13	..	..	..	..
9	Thori or Nayak	..	..	..	..	..	..	1	..	..	..	..	..	..	..
10	Unclassified	143	2	15	12	72	2	343	73	790	1,591	23	1	53	9

SCT-I PART-A—INDUSTRIAL CLASSIFICATION OF PERSONS AT WORK AND NON-WORKERS BY SEX FOR SCHEDULED CASTES-*contd.*

Sl. No.	Name of Scheduled Caste	Total			Total workers		Workers									
							I		II		III		IV		V	
							As Cultivator		As Agricultural labourer		In Mining, Quarrying, Livestock, Forestry, Fishing, Hunting, Plantations, Orchards and Allied activities		At Household Industry		In Manufacturing other than Household Industry	
		Persons	Males	Females	Males	Females	Males	Females	Males	Females	Males	Females	Males	Females	Males	Females
	1	2	3	4	5	6	7	8	9	10	11	12	13	14	15	16
	SAWAI MADHOPUR DISTRICT															
	Total	**19,070**	**10,021**	**9,049**	**4,992**	**1,467**	**417**	**242**	**95**	**194**	**199**	**26**	**710**	**368**	**863**	**93**
1	Bairwa or Berwa	474	265	209	146	20	..	..	..	..	..	..	..	2	83	8
2	Balai	536	288	248	133	8	9	..	..	..	..	..	..	..	14	..
3	Bhangi	1,888	987	901	379	234	..	..	1	4	4	..	15	9	64	..
4	Chamar, Bhambhi, Jatav, Jatia, Mochi, Raidass, Raigar or Ramdasia	6,142	3,210	2,932	1,663	503	201	171	82	175	159	16	312	26	213	25
5	Dome	17	11	6	2	1	..	..	..	..	..	..	..	..	..	..
6	Kanjar	21	5	16	5	..	..	..	..	..	1	..	..	..	..	..
7	Khatik	954	528	426	226	43	2	2	1	1	9	..	27	9	114	9
8	Koli or Kori	5,027	2,652	2,375	1,413	436	58	20	6	6	18	10	223	231	221	43
9	Mehar	2	2	..	2	..	..	..	..	..	..	..	..	..	..	..
10	Singiwala	3	3	..	3	..	..	..	..	..	..	..	..	..	..	..
11	Thori or Nayak	44	28	16	6	3	..	..	..	..	..	..	..	..	6	3
12	Unclassified	3,962	2,042	1,920	1,014	219	147	49	5	8	8	..	133	91	148	5
	JAIPUR DISTRICT															
	Total	**54,690**	**28,895**	**25,795**	**14,316**	**5,280**	**417**	**283**	**42**	**26**	**267**	**77**	**1,950**	**1,549**	**2,266**	**328**
1	Adi Dharmi	234	234	..	14	..	..	..	..	..	..	..	..	..	..	..
2	Aheri	5	2	3	2	..	..	..	..	..	..	..	..	..	2	..
3	Badi	15	2	13	..	6	..	..	..	..	..	..	..	6	..	..
4	Bagri	937	133	804	133	49	..	..	..	..	..	1	12	1	104	7
5	Bairwa or Berwa	1,308	423	885	210	183	..	..	..	..	..	1	1	4	29	..
6	Bajgar	18	..	18	..	..	..	..	..	..	..	..	..	..	..	..
7	Balai	8,046	4,099	3,947	2,058	503	46	47	10	2	20	6	102	59	434	103
8	Bargi, Vargi or Birgi	971	971	..	381	..	..	..	..	..	..	..	..	..	34	..
9	Bawaria	196	35	161	35	1	..	..	..	..	..	..	7	1	28	..
10	Bedia or Beria	11	11	..	2	..	..	..	..	..	..	..	..	..	..	..
11	Bhand	8	6	2	..	2	..	..	..	..	..	..	..	..	..	..
12	Bhangi	8,311	4,657	3,654	2,239	855	9	22	..	3	12	1	16	18	54	12

SCT-I PART-A—INDUSTRIAL CLASSIFICATION OF PERSONS AT WORK AND NON-WORKERS BY SEX FOR SCHEDULED CASTES–*contd.*

Sl. No.	Name of Scheduled Caste	Workers: In Construction		In Trade and Commerce		In Transport, Storage and Communications		In Other Services		Non-workers		Workers: In Special Occupations: Tanning and Currying of hides and skins		Scavenging	
		Males	Females	Males	Females	Males	Females	Males	Females	Males	Females	Males	Females	Males	Females
	1	17	18	19	20	21	22	23	24	25	26	27	28	29	30
	SAWAI MADHOPUR DISTRICT														
	Total	**797**	**80**	**244**	**36**	**527**	**11**	**1,140**	**417**	**5,029**	**7,582**	**59**	**5**	**221**	**217**
1	Bairwa or Berwa	11	..	9	..	8	..	35	10	119	189	..	..	..	..
2	Balai	59	1	4	1	18	..	29	6	155	240	..	..	3	..
3	Bhangi	..	..	17	..	90	7	188	214	608	667	..	..	193	198
4	Chamar, Bhambhi, Jatav, Jatia, Mochi, Raidass, Raigar or Ramdasia	393	17	33	9	118	..	152	64	1,547	2,429	58	5	..	1
5	Dome	..	..	..	..	..	..	2	1	9	5	..	..	..	..
6	Kanjar	3	..	..	..	..	..	1	..	..	16	..	..	..	..
7	Khatik	..	..	36	15	8	..	29	7	302	383	1	..	..	..
8	Koli or Kori	137	62	38	2	216	2	496	60	1,239	1,939	..	..	..	..
9	Mehar	..	..	..	..	..	..	2	..	..	..	..	..	..	..
10	Singiwala	..	..	..	..	..	..	3	..	..	..	..	..	..	..
11	Thori or Nayak	..	..	..	..	..	..	..	..	22	13	..	..	..	..
12	Unclassified	194	..	107	9	69	2	203	55	1,028	1,701	..	..	25	18
	JAIPUR DISTRICT														
	Total	**2,231**	**682**	**675**	**100**	**1,697**	**46**	**4,771**	**2,189**	**14,579**	**20,515**	**1,293**	**292**	**282**	**1,109**
1	Adi Dharmi	..	..	..	..	..	..	14	..	220	..	..	..	..	..
2	Aheri	..	..	..	..	..	..	..	..	..	3	..	..	..	..
3	Badi	..	..	..	..	..	..	..	..	2	7	..	..	..	..
4	Bagri	..	8	..	..	14	..	3	32	..	755	..	..	..	..
5	Bairwa or Berwa	7	137	14	3	17	..	142	38	213	702	..	..	..	..
6	Bajgar	..	..	..	..	..	..	..	..	..	18	..	..	..	..
7	Balai	504	143	58	16	467	17	417	110	2,041	3,444	98	26	..	1
8	Bargi, Vargi or Birgi	45	..	8	..	112	..	182	..	590	..	..	..	..	..
9	Bawaria	..	..	..	..	..	..	..	..	..	160	..	..	..	..
10	Bedia or Beria	..	..	..	..	..	..	2	..	9	..	..	..	..	..
11	Bhand	..	..	..	..	..	..	..	2	6	..	..	..	..	..
12	Bhangi	104	..	15	..	302	12	1,727	787	2,418	2,799	..	..	269	985

SCT-I PART-A—INDUSTRIAL CLASSIFICATION OF PERSONS AT WORK AND NON-WORKERS BY SEX FOR SCHEDULED CASTES-*contd.*

Sl. No.	Name of Scheduled Caste	Total			Total workers		WORKERS I: As Cultivator		II: As Agricultural labourer		III: In Mining, Quarrying, Livestock, Forestry, Fishing, Hunting, Plantations, Orchards and Allied activities		IV: At Household Industry		V: In Manufacturing other than Household Industry	
		Persons	Males	Females	Males	Females	Males	Females	Males	Females	Males	Females	Males	Females	Males	Females
1		2	3	4	5	6	7	8	9	10	11	12	13	14	15	16
							JAIPUR DISTRICT-*concld.*									
13	Chamar, Bhambhi, Jatav, Jatia, Mochi, Raidass, Raigar or Ramdasia	11,985	6,812	5,173	3,295	967	331	202	13	20	15	1	1,005	561	703	18
14	Dhankia	966	477	489	416	52	..	..	..	..	4	..	1	2	104	7
15	Dheda	268	268	..	..	..	..	..	..	..	..	..	..	..	..	..
16	Dome	5	5	..	5	..	..	..	..	..	..	..	..	..	..	..
17	Garancha, Mehtar or Gancha	15	..	15	..	3	..	..	..	..	..	..	..	3	..	..
18	Garo, Garura or Gurda	16	16	..	..	..	..	..	..	..	..	..	..	..	..	..
19	Gavaria	1	..	1	..	1	..	..	..	..	..	..	..	1	..	..
20	Godhi	14	..	14	..	..	..	..	..	..	..	..	..	..	..	..
21	Khatik	3,920	1,608	2,312	1,061	274	11	4	1	1	103	4	37	47	129	16
22	Koli or Kori	7,516	4,089	3,427	2,158	1,135	15	..	..	..	13	12	611	699	259	114
23	Koria	5	3	2	3	2	3	..	..	..	..	1	..	..	..	..
24	Kunjar	14	..	14	..	..	..	..	..	..	..	..	..	..	..	..
25	Madari or Bajigar	179	179	..	44	..	..	..	..	..	..	..	..	..	..	..
26	Megh or Meghwal	111	49	62	16	6	..	..	..	..	..	..	..	..	..	..
27	Mehar	8	8	..	..	..	..	..	..	..	..	..	..	..	7	5
28	Nut	4	4	..	4	..	..	..	..	..	..	..	..	..	..	..
29	Rawal	2	2	..	1	..	..	..	..	..	..	..	..	..	..	..
30	Salvi	55	55	..	..	..	..	..	..	..	..	..	..	..	..	..
31	Sansi	51	21	30	11	7	..	7	..	..	2	..	1	..	1	..
32	Sargara	9	9	..	9	..	..	..	..	..	..	..	..	..	4	..
33	Thori or Nayak	1,780	872	908	555	212	2	1	15	..	79	42	5	44	66	1
34	Tirgar	43	25	18	15	17	..	..	..	..	..	..	15	16	..	..
35	Valmiki	105	..	105	..	30	..	..	..	..	..	..	..	..	..	..
36	Unclassified	7,558	3,820	3,738	1,649	975	..	..	3	..	19	8	137	87	308	45
							SIKAR DISTRICT									
	Total	**15,745**	**7,882**	**7,863**	**3,841**	**2,341**	**438**	**659**	**20**	**47**	**44**	**33**	**720**	**501**	**311**	**191**
1	Balai	2,397	1,097	1,300	538	359	82	168	7	10	4	5	139	57	54	50
2	Bawaria	20	20	..	11	..	..	..	..	..	..	..	8	..	..	..
3	Bhand	71	33	38	15	2	1	1	..	..	..	..	..	..	..	1

SCT-I PART-A—INDUSTRIAL CLASSIFICATION OF PERSONS AT WORK AND NON-WORKERS BY SEX FOR SCHEDULED CASTES–*contd.*

Sl. No.	Name of Scheduled Caste	Workers VI: In Construction		Workers VII: In Trade and Commerce		Workers VIII: In Transport, Storage and Communications		Workers IX: In Other Services		Non-workers X		Workers In Special Occupations: Tanning and Currying of hides and skins		Workers In Special Occupations: Scavenging	
		Males	Females	Males	Females	Males	Females	Males	Females	Males	Females	Males	Females	Males	Females
	1	17	18	19	20	21	22	23	24	25	26	27	28	29	30
							JAIPUR DISTRICT–*concld.*								
13	Chamar, Bhambhi, Jatav, Jatia, Mochi, Raidass, Raigar or Ramdasia	465	50	82	13	233	2	448	100	3,517	4,206	1,001	242	1	..
14	Dhankia	69	23	10	..	112	3	116	17	61	437	1	2	..	1
15	Dheda	..	..	..	..	..	..	..	..	268	..	..	..	..	..
16	Dome	..	..	..	..	5	..	..	..	..	..	..	..	..	..
17	Garancha, Mehtar or Gancha	..	..	..	..	..	..	..	..	..	12	..	..	..	..
18	Garo, Garura or Gurda	..	..	..	..	..	..	..	..	16	..	..	..	..	..
19	Gavaria	..	..	..	..	..	..	..	..	..	..	..	..	..	..
20	Godhi	..	..	..	..	..	..	..	..	..	14	..	..	..	..
21	Khatik	121	38	318	33	48	..	293	131	547	2,038	24	11	..	1
22	Koli or Kori	538	172	63	8	167	7	492	123	1,931	2,292	62	..	10	..
23	Koria	..	..	..	..	..	..	..	1	..	..	..	..	..	..
24	Kunjar	..	..	..	..	..	..	..	..	..	14	..	..	..	..
25	Madari or Bajigar	..	..	..	..	21	..	23	..	135	..	..	..	..	..
26	Megh or Meghwal	2	..	1	..	3	..	3	1	33	56	..	..	..	..
27	Mehar	..	..	..	..	..	..	..	..	8	..	..	..	..	..
28	Nut	..	..	..	..	..	..	4	..	..	..	..	..	..	..
29	Rawal	..	..	..	..	..	..	1	..	1	..	..	..	..	..
30	Salvi	..	..	..	..	..	..	..	..	55	..	..	..	..	..
31	Sansi	..	..	1	..	2	..	4	..	10	23	..	..	..	..
32	Sargara	..	..	..	..	3	..	2	..	..	..	..	..	..	..
33	Thori or Nayak	195	67	13	14	62	..	118	43	317	696	..	..	..	..
34	Tirgar	..	..	..	..	..	..	..	1	10	1	..	..	..	..
35	Valmiki	..	..	..	..	..	..	..	30	..	75	..	..	..	..
36	Unclassified	181	44	92	13	129	5	780	773	2,171	2,763	107	11	2	121
							SIKAR DISTRICT								
	Total	**596**	**99**	**684**	**46**	**174**	**..**	**854**	**765**	**4,041**	**5,522**	**472**	**252**	**363**	**564**
1	Balai	143	57	11	3	35	..	63	9	559	941	24	1	..	..
2	Bawaria	..	..	..	..	..	..	3	..	9	..	..	..	..	..
3	Bhand	3	..	1	..	1	..	9	..	18	36	..	..	..	..

SCT-I PART-A—INDUSTRIAL CLASSIFICATION OF PERSONS AT WORK AND NON-WORKERS BY SEX FOR SCHEDULED CASTES-*contd.*

Sl. No.	Name of Scheduled Caste	Total			Workers											
					Total workers		I As Cultivator		II As Agricultural labourer		III In Mining, Quarrying, Livestock, Forestry, Fishing, Hunting, Plantations, Orchards and Allied activities		IV At Household Industry		V In Manufacturing other than Household Industry	
		Persons	Males	Females	Males	Females	Males	Females	Males	Females	Males	Females	Males	Females	Males	Females
	1	2	3	4	5	6	7	8	9	10	11	12	13	14	15	16
	SIKAR DISTRICT-*concld.*															
4	Bhangi	1,563	697	866	289	361	3	14	..	..	6	..	4	..	7	..
5	Chamar, Bhambhi, Jatav, Jatia, Mochi, Raidass, Raigar or Ramdasia	4,426	2,354	2,072	1,186	726	181	211	13	37	14	8	466	355	128	16
6	Garo, Garura or Gurda	101	55	46	26	11	10	9	..	..	..	..	..	..	2	2
7	Gavaria	205	80	125	40	70	..	..	..	..	..	..	10	9	4	5
8	Kamad or Kamadia	10	10	..	3	..	3	..	..	..	..	..	..	..	..	..
9	Kanjar	35	24	11	4	1	..	..	..	..	..	..	4	..	..	..
10	Khatik	3,102	1,598	1,504	824	323	100	154	..	..	13	6	13	50	57	83
11	Koli or Kori	3	3	..	1	..	..	..	..	..	..	..	..	..	..	..
12	Kooch Band	126	66	60	28	4	..	..	..	..	..	..	..	..	..	..
13	Megh or Meghwal	18	9	9	7	..	..	..	..	..	..	..	..	..	..	..
14	Nut	7	3	4	..	..	..	..	..	..	..	..	..	..	..	..
15	Rawal	12	4	8	..	..	..	..	..	..	..	..	..	..	..	..
16	Sansi	60	29	31	15	3	..	..	..	..	..	3	8	..	7	..
17	Thori or Nayak	1,759	938	821	448	167	45	81	..	..	3	7	12	4	25	24
18	Unclassified	1,830	862	968	406	314	13	21	..	..	4	4	56	26	27	10
	AJMER DISTRICT															
	Total	**61,168**	**31,541**	**29,627**	**13,251**	**4,375**	**328**	**192**	**182**	**189**	**87**	**14**	**674**	**437**	**2,094**	**1,083**
1	Bagri	380	168	212	66	67	2	3	6	1	2	..	..	1	..	22
2	Balai	3,504	1,794	1,710	654	146	20	21	1	2	6	..	21	13	107	25
3	Bambhi	3,676	1,985	1,691	1,048	364	16	30	17	11	16	1	133	59	253	97
4	Bhangi	6,763	3,409	3,354	1,408	872	3	2	16	6	2	..	13	18	36	32
5	Chamar, Jatav, Jatia, Mochi or Raigar	16,317	8,593	7,724	4,017	1,331	206	58	92	152	28	9	255	134	942	657
6	Dabgar	11	11	..	11	..	..	..	..	..	..	..	8	..	..	..
7	Dhanak	1,781	976	805	420	49	..	..	..	..	1	..	3	..	39	12
8	Dhed	52	..	52	..	..	..	..	..	..	..	..	..	..	..	..
9	Dhobi	3,435	1,827	1,608	640	285	..	13	..	9	..	..	37	25	37	11
10	Dholi	938	577	361	137	83	5	..	7	..	4	..	5	5	14	17

SCT-I PART-A—INDUSTRIAL CLASSIFICATION OF PERSONS AT WORK AND NON-WORKERS BY SEX FOR SCHEDULED CASTES-*contd.*

Sl. No.	Name of Scheduled Caste	Workers VI In Construction		Workers VII In Trade and Commerce		Workers VIII In Transport, Storage and Communications		Workers IX In Other Services		X Non-workers		Workers In Special Occupations: Tanning and Currying of hides and skins		Workers In Special Occupations: Scavenging	
		Males	Females	Males	Females	Males	Females	Males	Females	Males	Females	Males	Females	Males	Females
	1	17	18	19	20	21	22	23	24	25	26	27	28	29	30
							SIKAR DISTRICT-*concld.*								
4	Bhangi	1	..	2	..	27	..	239	347	408	505	5	..	230	345
5	Chamar, Bhambhi, Jatav, Jatia, Mochi, Raidass, Raigar or Ramdasia	235	25	10	4	36	..	103	70	1,168	1,346	401	251	..	..
6	Garo, Garura or Gurda	1	..	2	..	1	..	10	..	29	35	..	..	..	..
7	Gavaria	..	..	11	1	..	..	15	55	40	55	..	..	..	..
8	Kamad or Kamadia	..	..	..	..	..	..	..	..	7	..	..	..	..	..
9	Kanjar	..	..	..	..	..	..	..	1	20	10	..	..	..	..
10	Khatik	22	3	580	10	1	..	38	17	774	1,181	11	..	..	..
11	Koli or Kori	..	..	..	..	1	..	..	..	2	..	..	..	..	..
12	Kooch Band	..	..	1	..	..	..	27	4	38	56	..	..	..	..
13	Megh or Meghwal	6	..	1	..	..	..	..	..	2	9	..	..	..	..
14	Nut	..	..	..	..	..	..	..	..	3	4	..	..	..	..
15	Rawal	..	..	..	..	..	..	..	..	4	8	..	..	..	..
16	Sansi	..	..	..	..	..	..	..	..	14	28	12	..	..	..
17	Thori or Nayak	174	8	9	27	54	..	126	16	490	654	..	..	..	..
18	Unclassified	11	6	56	1	18	..	221	246	456	654	19	..	133	219
							AJMER DISTRICT								
	Total	**1,815**	**312**	**515**	**82**	**3,662**	**24**	**3,894**	**2,042**	**18,290**	**25,252**	**1,038**	**199**	**835**	**802**
1	Bagri	3	..	4	..	13	1	36	39	102	145	..	..	..	..
2	Balai	83	28	42	1	233	1	141	55	1,140	1,564	..	..	..	..
3	Bambhi	175	38	34	8	187	..	217	120	937	1,327	16	20	..	..
4	Bhangi	95	4	21	2	406	13	816	795	2,001	2,482	1	..	825	802
5	Chamar, Jatav, Jatia, Mochi or Raigar	957	125	194	4	296	..	1,047	192	4,576	6,393	1,000	176	..	..
6	Dabgar	..	..	..	..	3	..	..	..	..	..	..	..	..	..
7	Dhanak	27	2	4	2	211	2	135	31	556	756	..	..	..	..
8	Dhed	..	..	..	..	..	..	..	..	..	52	..	..	..	..
9	Dhobi	20	8	5	1	170	2	371	216	1,187	1,323	..	..	..	..
10	Dholi	13	..	4	6	24	..	61	55	440	278	..	..	..	..

SCT-I PART-A—INDUSTRIAL CLASSIFICATION OF PERSONS AT WORK AND NON-WORKERS BY SEX FOR SCHEDULED CASTES–*concld.*

Sl. No.	Name of Scheduled Caste	Total			Total workers		Workers									
							I		II		III		IV		V	
							As Cultivator		As Agricultural labourer		In Mining, Quarrying, Livestock, Forestry, Fishing, Hunting, Plantations, Orchards and Allied activities		At Household Industry		In Manufacturing other than Household Industry	
		Persons	Males	Females	Males	Females	Males	Females	Males	Females	Males	Females	Males	Females	Males	Females
	1	2	3	4	5	6	7	8	9	10	11	12	13	14	15	16
	AJMER DISTRICT–*concld.*															
11	Gancha	228	113	115	78	39	..	..	..	..	..	..	15	15	2	..
12	Kalbelia	90	46	44	24	1	6	..	..	..	..	..	..	..	18	1
13	Kanjar	230	161	69	23	23	1	1	17	..	..	..	..	..	..	..
14	Khatik	4,001	2,013	1,988	831	279	31	24	20	..	13	..	64	56	148	50
15	Koli	13,455	6,846	6,609	2,434	413	1	6	..	..	3	1	53	84	203	84
16	Meghwal	1,523	752	771	457	129	2	13	..	..	2	1	9	3	90	7
17	Nat	28	16	12	2	6	1	4	..	2	..	..	..	..	..	..
18	Sansi	363	150	213	129	18	..	4	..	2	2	2	7	3	76	..
19	Sargara	240	151	89	52	24	..	..	..	..	..	..	4	7	15	10
20	*Thori*	636	250	386	212	94	4	9	..	4	6	..	9	4	12	14
21	Unclassified	3,517	1,703	1,814	608	152	30	4	6	..	2	..	38	10	102	44
	TONK DISTRICT															
	Total	**12,733**	**6,567**	**6,166**	**3,307**	**1,300**	**345**	**157**	**71**	**93**	**137**	**41**	**401**	**200**	**336**	**14**
1	Bairwa or Berwa	200	31	169	13	27	1	..	1	..	6	..	3	12	..	..
2	Balai	509	306	203	107	80	23	22	3	3	13	1	18	27	3	..
3	Bhangi	1,894	1,085	809	484	386	14	8	..	..	16	..	44	1	4	..
4	Chamar, Bhambhi, Jatav, Jatia, Mochi, Raidass, Raigar or Ramdasia	4,115	2,219	1,896	1,403	418	272	95	23	31	61	36	256	116	153	2
5	Dhankia	31	6	25	6	11	..	..	1	..	..	1	..	..	..	..
6	Kanjar	232	158	74	28	8	..	..	..	2	..	..	..	..	..	2
7	Khatik	2,142	721	1,421	301	69	20	5	30	38	31	1	21	5	31	..
8	Koli or Kori	2,470	1,415	1,055	809	235	..	2	..	19	2	..	54	36	137	10
9	Madari or Bazigar	8	..	8	..	..	..	..	..	..	..	..	..	..	..	..
10	Rawal	1	1	..	1	..	..	..	1	..	..	..	..	..	..	..
11	Thori or Nayak	457	303	154	97	28	9	22	5	..	8	1	..	..	6	..
12	Unclassified	674	322	352	58	38	6	3	7	..	..	1	5	3	2	..

SCT-I PART-A—INDUSTRIAL CLASSIFICATION OF PERSONS AT WORK AND NON-WORKERS BY SEX FOR SCHEDULED CASTES-*concld.*

Sl. No.	Name of Scheduled Caste	Workers										Workers			
		VI		VII		VIII		IX		X		In Special Occupations			
		In Construction		In Trade and Commerce		In Transport, Storage and Communications		In Other Services		Non-workers		Tanning and Currying of hides and skins		Scavenging	
		Males	Females	Males	Females	Males	Females	Males	Females	Males	Females	Males	Females	Males	Females
	1	17	18	19	20	21	22	23	24	25	26	27	28	29	30
	AJMER DISTRICT-*concld.*														
11	Gancha	2	..	..	..	10	..	49	24	35	76	..	..	..	..
12	Kalbelia	..	..	..	..	..	..	..	..	22	43	..	..	..	..
13	Kanjar	..	..	..	..	..	..	5	22	138	46	..	..	..	..
14	Khatik	49	17	112	24	147	..	247	108	1,182	1,709	..	..	..	..
15	Koli	196	26	59	16	1,639	2	280	194	4,412	6,196	..	..	..	..
16	Meghwal	113	48	6	6	145	2	90	49	295	642	4	3	..	..
17	Nat	..	..	..	..	..	..	1	..	14	6	..	..	..	..
18	Sansi	10	4	8	3	4	..	22	..	21	195	9	..	..	..
19	Sargara	8	..	1	2	8	..	16	5	99	65	..	..	..	..
20	Thori	8	6	12	3	32	..	129	54	38	292	..	..	..	..
21	Unclassified	56	6	9	4	134	1	231	83	1,095	1,662	8	..	10	..
	TONK DISTRICT														
	Total	**409**	**44**	**199**	**2**	**67**	**..**	**1,342**	**749**	**3,260**	**4,866**	**250**	**89**	**531**	**290**
1	Bairwa or Berwa	..	4	..	1	..	..	2	10	18	142	3	10	..	..
2	Balai	11	4	6	..	8	..	22	23	199	123	24	..	..	2
3	Bhangi	5	1	2	..	6	..	393	376	601	423	..	..	303	288
4	Chamar, Bhambhi, Jatav, Jatia, Mochi, Raidass, Raigar or Ramdasia	171	5	36	..	32	..	399	133	816	1,478	223	79	228	..
5	Dhankia	1	1	..	..	..	..	4	9	..	14	..	..	..	..
6	Kanjar	..	1	28	..	..	..	..	3	130	66	..	..	..	..
7	Khatik	11	2	109	1	6	..	42	17	420	1,352	..	..	..	..
8	Koli or Kori	205	26	17	..	12	..	382	142	606	820	..	..	..	..
9	Madari or Bazigar	..	..	..	..	..	..	..	..	..	8	..	..	..	..
10	Rawal	..	..	..	..	..	..	..	..	..	..	..	..	..	..
11	Thori or Nayak	3	..	..	..	2	..	64	5	206	126	..	..	..	..
12	Unclassified	2	..	1	..	1	..	34	31	264	314	..	..	..	..

SCT-I PART-A—INDUSTRIAL CLASSIFICATION OF PERSONS AT WORK AND NON-WORKERS BY SEX FOR SCHEDULED CASTES-*contd.*

Sl. No.	Name of Scheduled Caste	Total			Total workers		Workers									
							I		II		III		IV		V	
							As Cultivator		As Agricultural labourer		In Mining, Quarrying, Livestock, Forestry, Fishing, Hunting, Plantations, Orchards and Allied activities		At Household Industry		In Manufacturing other than Household Industry	
		Persons	Males	Females	Males	Females	Males	Females	Males	Females	Males	Females	Males	Females	Males	Females
	1	2	3	4	5	6	7	8	9	10	11	12	13	14	15	16
							JAISALMER DISTRICT									
	Total	**891**	**467**	**424**	**258**	**73**	**18**	**19**	**1**	..	**2**	..	**67**	**9**	**12**	**5**
1	Bargi, Vargi or Birgi	2	2	..	2	..	..	..	..	..	2	..	..	..	..	..
2	Bhangi	196	114	82	62	25	..	..	..	..	..	..	..	..	8	..
3	Chamar, Bhambhi, Jatav, Jatia, Mochi, Raidass, Raigar or Ramdasia	122	66	56	33	9	..	..	..	..	..	..	26	9	..	..
4	Garo, Garura or Gurda	15	10	5	5	..	..	..	..	..	..	..	..	..	3	..
5	Gavaria	20	10	10	5	2	..	..	..	..	..	..	..	..	..	..
6	Khatik	45	19	26	8	2	..	..	..	..	..	..	..	..	..	2
7	Megh or Meghwal	448	226	222	133	32	18	19	1	..	..	..	41	..	1	2
8	Thori or Nayak	29	11	18	4	3	..	..	..	..	..	..	..	..	..	1
9	Unclassified	14	9	5	6	..	..	..	..	..	..	..	..	..	..	..
							JODHPUR DISTRICT									
	Total	**23,779**	**12,503**	**11,276**	**6,158**	**1,817**	**222**	**171**	**64**	**46**	**867**	**182**	**758**	**266**	**667**	**58**
1	Bairwa or Berwa	1	1	..	..	..	..	..	..	..	..	..	..	..	..	..
2	Balai	1,158	786	372	500	61	..	..	1	..	316	48	..	3	2	..
3	Bargi, Vargi or Birgi	465	192	273	92	30	..	..	..	..	..	..	..	..	9	..
4	Bawaria	310	157	153	91	35	16	20	10	11	..	..	10	1	..	..
5	Bhand	132	131	1	4	1	..	..	..	..	..	..	1	..	3	..
6	Bhangi	4,682	2,292	2,390	1,057	560	1	..	..	..	32	..	12	6	25	2
7	Chamar, Bhambhi, Jatav, Jatia, Mochi, Raidass, Raigar or Ramdasia	5,691	2,804	2,887	1,404	349	12	9	..	..	97	16	563	180	246	20
8	Dhankia	11	..	11	..	..	..	..	..	..	..	..	..	..	..	..
9	Dheda	196	134	62	54	12	..	5	..	..	..	..	..	..	..	..
10	Dome	189	29	160	17	34	1	..	..	..	..	..	..	..	13	..
11	Garancha, Mehtar or Gancha	34	34	..	13	..	..	..	..	..	..	..	5	..	..	..
12	Gavaria	156	92	64	49	15	..	..	..	..	..	..	10	8	..	6
13	Kanjar	10	10	..	10	..	..	..	..	..	..	..	7	..	..	..

SCT-I PART-A—INDUSTRIAL CLASSIFICATION OF PERSONS AT WORK AND NON-WORKERS BY SEX FOR SCHEDULED CASTES–*contd.*

Sl. No.	Name of Scheduled Caste	Workers VI: In Construction		Workers VII: In Trade and Commerce		Workers VIII: In Transport, Storage and Communications		Workers IX: In Other Services		Workers X: Non-workers		Workers In Special Occupations: Tanning and Currying of hides and skins		Workers In Special Occupations: Scavenging	
		Males	Females	Males	Females	Males	Females	Males	Females	Males	Females	Males	Females	Males	Females
	1	17	18	19	20	21	22	23	24	25	26	27	28	29	30
	JAISALMER DISTRICT														
	Total	**4**	**5**	**79**	**2**	**2**	**..**	**73**	**33**	**209**	**351**	**15**	**11**	**50**	**24**
1	Bargi, Vargi or Birgi	..	..	..	..	..	..	..	..	..	..	..	..	..	..
2	Bhangi	4	..	..	..	..	..	50	25	52	57	..	..	50	24
3	Chamar, Bhambhi, Jatav, Jatia, Mochi, Raidass, Raigar or Ramdasia	..	..	5	..	1	..	1	..	33	47	14	9	..	..
4	Garo, Garura or Gurda	..	..	..	..	..	..	2	..	5	5	..	..	..	..
5	Gavaria	..	..	5	2	..	..	..	..	5	8	..	..	..	..
6	Khatik	..	..	3	..	..	..	5	..	11	24	..	2	..	..
7	Megh or Meghwal	..	5	66	..	..	..	6	6	93	190	1	..	..	..
8	Thori or Nayak	..	..	..	..	..	..	4	2	7	15	..	..	..	..
9	Unclassified	..	..	..	..	1	..	5	..	3	5	..	..	..	..
	JODHPUR DISTRICT														
	Total	**538**	**72**	**277**	**25**	**733**	**9**	**2,032**	**988**	**6,345**	**9,459**	**527**	**127**	**714**	**494**
1	Bairwa or Berwa	..	..	..	..	..	..	..	..	1	..	..	..	..	..
2	Balai	95	1	2	..	48	..	36	9	286	311	..	..	..	..
3	Bargi, Vargi or Birgi	..	..	1	..	38	1	44	29	100	243	..	..	..	..
4	Bawaria	11	..	3	..	19	..	22	3	66	118	..	..	..	..
5	Bhand	..	..	..	1	..	..	..	..	127	..	..	..	..	..
6	Bhangi	35	5	13	..	183	6	756	541	1,235	1,830	..	..	607	458
7	Chamar, Bhambhi, Jatav, Jatia, Mochi, Raidass, Raigar or Ramdasia	37	4	66	7	125	..	258	113	1,400	2,538	498	124	..	..
8	Dhankia	..	..	..	..	..	..	..	..	..	11	..	..	..	..
9	Dheda	..	..	..	..	4	..	50	7	80	50	..	..	..	..
10	Dome	3	9	..	..	..	..	..	25	12	126	..	..	..	..
11	Garancha, Mehtar or Gancha	..	..	..	..	8	..	..	..	21	..	..	..	..	..
12	Gavaria	6	1	1	..	23	..	9	..	43	49	..	..	..	..
13	Kanjar	..	..	..	..	..	..	3	..	..	..	..	..	..	..

SCT-I PART-A—INDUSTRIAL CLASSIFICATION OF PERSONS AT WORK AND NON-WORKERS BY SEX FOR SCHEDULED CASTES–*contd.*

Sl. No.	Name of Scheduled Caste	Total			Total workers		WORKERS									
							As Cultivator		II As Agricultural labourer		III In Mining, Quarrying, Livestock, Forestry, Fishing, Hunting, Plantations, Orchards and Allied activities		IV At Household Industry		V In Manufacturing other than Household Industry	
		Persons	Males	Females	Males	Females	Males	Females	Males	Females	Males	Females	Males	Females	Males	Females
	1	2	3	4	5	6	7	8	9	10	11	12	13	14	15	16
	JODHPUR DISTRICT–*concld.*															
14	Khatik	396	106	290	106	11	..	6	..	..	..	..	2	3	3	1
15	Koli or Kori	61	15	46	15	6	..	..	..	..	..	..	..	4	1	..
16	Megh or Meghwal	4,344	2,343	2,001	1,091	448	99	111	36	32	87	85	129	56	156	17
17	Mehar	9	2	7	1	..	..	..	..	..	1	..	..	..	..	..
18	Nut	67	34	33	15	..	..	..	..	..	..	..	..	..	..	..
19	Rawal	10	5	5	3	..	..	..	..	..	..	..	..	..	..	..
20	Sansi	659	268	391	130	12	..	..	..	..	..	..	..	..	127	2
21	Sargara	1,514	836	678	395	71	28	20	16	3	9	2	7	3	31	..
22	Thori or Nayak	286	104	182	60	21	1	..	..	..	1	..	..	..	6	..
23	Unclassified	3,398	2,128	1,270	1,051	151	64	..	1	..	324	31	12	2	45	10
	NAGAUR DISTRICT															
	Total	**11,615**	**6,039**	**5,576**	**3,090**	**966**	**289**	**138**	**37**	**29**	**189**	**58**	**652**	**181**	**285**	**41**
1	Aheri	44	18	26	3	9	3	6	..	..	..	3	..	..	..	..
2	Bagri	38	..	38	..	23	..	..	..	..	..	19	..	..	..	2
3	Balai	995	423	572	245	140	39	32	8	1	35	12	43	39	16	13
4	Bawaria	178	86	92		7	10	..	..	..	27	..	..	..	..	..
5	Bhand	35	7	28	5	..	..	..	..	..	..	..	..	..	..	..
6	Bhangi	1,586	784	802	329	230	9	2	1	..	5	..	9	..	8	..
7	Bola	2	2	..	2	..	2	..	..	..	..	..	..	..	..	..
8	Chamar, Bhambhi, Jatav, Jatia, Mochi, Raidass, Raigar or Ramdasia	3,101	1,715	1,386	958	175	87	40	14	13	9	1	426	63	190	7
9	Dhankia	13	..	13	..	..	..	..	..	..	..	..	..	..	..	..
10	Dheda	65	28	37	11	7	..	..	..	..	..	..	..	..	..	..
11	Gavaria	42	16	26	12	8	..	..	..	..	..	..	10	8	..	..
12	Kamad or Kamadia	15	15	..	4	..	..	..	..	..	..	..	..	..	..	..
13	Khatik	1,042	541	501	284	40	5	5	9	10	20	8	..	2	13	6
14	Koli or Kori	1	1	..	..	..	..	..	..	..	..	..	..	..	..	..
15	Megh or Meghwal	710	394	316	220	82	21	5	..	..	37	..	40	28	1	..

SCT-I PART-A—INDUSTRIAL CLASSIFICATION OF PERSONS AT WORK AND NON-WORKERS BY SEX FOR SCHEDULED CASTES-*contd.*

Sl. No.	Name of Scheduled Caste	Workers VI: In Construction		Workers VII: In Trade and Commerce		Workers VIII: In Transport, Storage and Communications		Workers IX: In Other Services		X: Non-workers		Workers In Special Occupations: Tanning and Currying of hides and skins		Workers In Special Occupations: Scavenging	
		Males	Females	Males	Females	Males	Females	Males	Females	Males	Females	Males	Females	Males	Females
	1	17	18	19	20	21	22	23	24	25	26	27	28	29	30
	JODHPUR DISTRICT-*concld.*														
14	Khatik	..	..	72	..	16	..	13	1	..	279	3	..	..	..
15	Koli or Kori	2	1	..	..	4	..	8	1	..	40	..	..	..	..
16	Megh or Meghwal	167	37	18	1	105	..	294	109	1,252	1,553	..	..	..	..
17	Mehar	..	..	..	..	..	..	..	..	1	7	..	..	..	..
18	Nut	6	..	..	..	..	..	9	..	19	33	..	..	..	..
19	Rawal	..	..	2	..	1	..	..	..	2	5	..	..	..	..
20	Sansi	..	..	1	..	1	..	1	10	138	379	4	..	..	..
21	Sargara	108	13	6	4	69	..	121	26	441	607	..	..	..	..
22	Thori or Nayak	9	..	1	..	4	..	38	21	44	161	..	..	..	..
23	Unclassified	59	1	91	12	85	2	370	93	1,077	1,119	22	3	107	36
	NAGAUR DISTRICT														
	Total	**202**	**45**	**281**	**24**	**157**	**4**	**998**	**446**	**2,949**	**4,610**	**231**	**62**	**297**	**258**
1	Aheri	..	..	..	..	..	..	..	..	15	17	..	..	..	..
2	Bagri	..	..	..	..	..	..	..	2	..	15	..	..	..	..
3	Balai	7	10	2	19	18	..	77	14	178	432	4	..	..	..
4	Bawaria	9	..	..	..	7	..	17	7	16	85	..	..	..	..
5	Bhand	..	..	..	..	..	..	5	..	2	28	..	..	..	..
6	Bhangi	11	..	..	1	33	..	253	227	455	572	24	..	224	208
7	Bola	..	..	..	..	..	..	..	..	..	..	..	..	..	..
8	Chamar, Bhambhi, Jatav, Jatia, Mochi, Raidass, Raigar or Ramdasia	24	9	34	..	3	..	171	42	757	1,211	159	44	15	..
9	Dhankia	..	..	..	..	..	..	..	..	..	13	..	..	..	..
10	Dheda	..	..	..	..	..	..	11	7	17	30	..	..	..	..
11	Gavaria	..	..	..	..	..	..	2	..	4	18	..	..	..	..
12	Kamad or Kamadia	..	..	..	..	..	..	4	..	11	..	..	..	..	..
13	Khatik	21	2	175	3	7	..	34	4	257	461	..	..	..	..
14	Koli or Kori	..	..	..	..	..	..	..	..	1	..	..	..	..	..
15	Megh or Meghwal	22	6	21	1	8	2	70	40	174	234	5	8	6	2

SCT-I PART-A—INDUSTRIAL CLASSIFICATION OF PERSONS AT WORK AND NON-WORKERS BY SEX FOR SCHEDULED CASTES-*contd.*

Sl. No.	Name of Scheduled Caste	Total			Total workers		WORKERS I: As Cultivator		WORKERS II: As Agricultural labourer		WORKERS III: In Mining, Quarrying, Livestock, Forestry, Fishing, Hunting, Plantations, Orchards and Allied activities		WORKERS IV: At Household Industry		WORKERS V: In Manufacturing other than Household Industry	
		Persons	Males	Females	Males	Females	Males	Females	Males	Females	Males	Females	Males	Females	Males	Females
1		2	3	4	5	6	7	8	9	10	11	12	13	14	15	16
	NAGAUR DISTRICT-*concld.*															
16	Sansi	471	283	188	193	30	18	..	..	..	7	..	45	10	24	..
17	Sargara	72	35	37	19	9	1	5	..	..	..	..	..	..	..	..
18	Thori or Nayak	1,201	722	479	368	109	33	27	4	4	20	14	48	20	20	..
19	Unclassified	2,004	969	1,035	367	97	61	16	1	1	29	1	31	11	13	13
	PALI DISTRICT															
	Total	**9,970**	**5,143**	**4,827**	**2,803**	**1,259**	**553**	**313**	**187**	**188**	**12**	**3**	**386**	**69**	**672**	**211**
1	Badi	4	2	2	2	2	..	..	..	..	..	..	..	..	..	..
2	Bagri	455	239	216	127	6	57	3	28	..	..	..	19	..	6	..
3	Balai	4	1	3	1	1	..	..	..	..	..	..	..	..	..	..
4	Bawaria	1,581	813	768	492	387	335	212	90	131	..	..	10	1	..	..
5	Bhand	100	51	49	25	14	6	3	2	..	..	..	2	..	..	..
6	Bhangi	805	426	379	213	123	..	..	..	..	..	..	..	..	50	6
7	Chamar, Bhambhi, Jatav, Jatia, Mochi, Raidass, Raigar or Ramdasia	3,021	1,477	1,544	711	269	13	13	17	18	..	..	231	56	322	139
8	Dedha	105	49	56	38	5	..	5	..	..	..	..	..	..	13	..
9	Gavaria	13	6	7	4	3	..	..	..	..	..	..	4	3	..	..
10	Kalbelia	110	57	53	19	9	..	..	2	..	..	2	3	..	..	..
11	Khatik	648	365	283	189	52	..	..	..	..	1	..	5	..	47	8
12	Koli or Kori	86	51	35	37	..	..	..	..	..	..	..	..	..	..	..
13	Koria	1	1	..	..	..	..	..	..	..	..	..	..	..	..	..
14	Megh or Meghwal	1,279	781	498	495	196	40	30	16	3	1	..	105	6	184	40
15	Rawal	25	13	12	7	2	1	2	..	..	..	..	..	..	..	..
16	Sansi	145	81	64	32	3	29	3	..	..	..	..	3	..	..	..
17	Sargara	1,422	637	785	343	141	47	22	28	33	10	1	1	..	47	18
18	Thori or Nayak	129	70	59	53	41	25	20	4	3	..	..	2	3	3	..
19	Unclassified	37	23	14	15	5	..	..	..	..	..	..	1	..	..	..

SCT-I PART-A—INDUSTRIAL CLASSIFICATION OF PERSONS AT WORK AND NON-WORKERS BY SEX FOR SCHEDULED CASTES—*contd.*

Sl. No.	Name of Scheduled Caste	Workers VI: In Construction		Workers VII: In Trade and Commerce		Workers VIII: In Transport, Storage and Communications		Workers IX: In Other Services		Non-workers X		Workers In Special Occupations: Tanning and Currying of hides and skins		Workers In Special Occupations: Scavenging	
		Males	Females	Males	Females	Males	Females	Males	Females	Males	Females	Males	Females	Males	Females
1		17	18	19	20	21	22	23	24	25	26	27	28	29	30
	NAGAUR DISTRICT—*concld.*														
16	Sansi	22	3	18	..	9	..	50	17	90	158	10	..	7	..
17	Sargara	..	..	..	..	1	..	17	4	16	28	..	..	..	..
18	Thori or Nayak	55	15	13	..	13	..	162	29	354	370	9	3	1	..
19	Unclassified	31	..	18	..	58	2	125	53	602	938	20	7	44	48
	PALI DISTRICT														
	Total	**85**	**10**	**155**	**66**	**168**	**10**	**585**	**389**	**2,340**	**3,568**	**85**	**24**	**154**	**74**
1	Badi	..	..	..	..	..	..	2	2	..	..	..	..	..	..
2	Bagri	..	..	..	..	..	..	17	3	112	210	..	..	..	..
3	Balai	..	..	..	..	..	..	1	1	..	2	..	..	..	..
4	Bawaria	..	..	..	..	3	..	54	43	321	381	..	..	..	..
5	Bhand	..	..	..	..	..	..	15	11	26	35	..	..	..	..
6	Bhangi	..	..	..	..	20	6	143	111	213	256	..	..	154	74
7	Chamar, Bhambhi, Jatav, Jatia, Mochi, Raidass, Raigar or Ramdasia	36	1	11	..	25	..	56	42	766	1,275	79	4	..	..
8	Dedha	5	..	..	..	..	..	20	..	11	51	..	..	..	..
9	Gavaria	..	..	..	..	..	..	..	..	2	4	..	..	..	..
10	Kalbelia	..	..	7	..	..	..	7	7	38	44	..	..	..	..
11	Khatik	3	..	115	40	..	..	18	4	176	231	4	..	..	..
12	Koli or Kori	..	..	1	..	36	..	..	..	14	35	..	..	..	..
13	Koria	..	..	..	..	..	..	..	..	1	..	..	..	..	..
14	Megh or Meghwal	6	4	5	1	14	..	124	112	286	302	2	..	..	..
15	Rawal	..	..	2	..	1	..	3	..	6	10	..	..	..	..
16	Sansi	..	..	..	..	..	..	..	..	49	61	..	..	..	..
17	Sargara	35	5	9	14	64	2	102	46	294	644	..	20	..	..
18	Thori or Nayak	..	..	5	11	5	2	9	2	17	18	..	..	..	..
19	Unclassified	..	..	..	..	..	..	14	5	8	9	..	..	..	..

SCT-I PART-A—INDUSTRIAL CLASSIFICATION OF PERSONS AT WORK AND NON-WORKERS BY SEX FOR SCHEDULED CASTES–*contd.*

Sl. No.	Name of Scheduled Caste	Total			Total workers		Workers									
							I		II		III		IV		V	
							As Cultivator		As Agricultural labourer		In Mining, Quarrying, Livestock, Forestry, Fishing, Hunting, Plantations, Orchards and Allied activities		At Household Industry		In Manufacturing other than Household Industry	
		Persons	Males	Females	Males	Females	Males	Females	Males	Females	Males	Females	Males	Females	Males	Females
	1	2	3	4	5	6	7	8	9	10	11	12	13	14	15	16
	BARMER DISTRICT															
	Total	**5,624**	**2,974**	**2,650**	**1,549**	**704**	**248**	**248**	**4**	..	**13**	..	**702**	**354**	**99**	**30**
1	Bagri	84	45	39	28	1	4	..	3	..	..	..	..	..	3	..
2	Balai	3	1	2	1	..	..	..	..	..	..	..	..	..	..	..
3	Bedia or Beria	5	..	5	..	..	..	..	..	..	..	..	..	..	..	..
4	Bhangi	338	178	160	89	29	..	..	..	..	..	..	..	..	..	..
5	Chamar, Bhambhi, Jatav, Jatia, Mochi, Raidass, Raigar or Ramdasia	2,955	1,536	1,419	791	379	21	56	..	..	..	..	546	288	65	24
6	Dheda	49	23	26	11	2	..	..	..	..	..	..	..	..	..	..
7	Garo, Garura or Gurda	214	105	109	39	10	1	..	..	..	..	..	3	4	..	..
8	Kamad or Kamadia	3	3	..	3	..	..	..	..	..	2	..	..	..	1	..
9	Khatik	51	33	18	15	1	2	..	..	..	..	..	2	..	..	..
10	Koli or Kori	1	1	..	1	..	..	..	..	..	..	..	..	..	..	..
11	Megh or Meghwal	1,729	968	761	533	271	215	189	1	..	11	..	144	60	30	6
12	Nut	40	..	40	..	..	..	..	..	..	..	..	..	..	..	..
13	Sansi	23	14	9	10	5	5	3	..	..	..	..	5	2	..	..
14	Sarbhangi	6	4	2	2	..	..	..	..	..	..	..	..	..	..	..
15	Sargara	75	35	40	12	1	..	..	..	..	..	..	2	..	..	..
16	Tirgar	21	11	10	7	1	..	..	..	..	..	..	..	..	..	..
17	Unclassified	27	17	10	7	4	..	..	..	..	..	..	..	..	..	..
	JALOR DISTRICT															
	Total	**3,198**	**1,680**	**1,518**	**880**	**411**	**163**	**74**	**14**	**11**	**9**	..	**294**	**164**	**48**	**19**
1	Bagri	17	9	8	6	5	2	..	..	..	..	..	1	4	..	..
2	Bhand	23	11	12	10	8	..	..	..	..	..	..	..	..	..	..
3	Bhangi	485	213	272	110	36	..	..	..	..	..	..	..	..	..	..
4	Chamar, Bhambhi, Jatav, Jatia, Mochi, Raidass, Raigar or Ramdasia	1,911	1,058	853	531	237	129	50	7	11	9	..	281	130	4	..
5	Dheda	24	16	8	8	..	1	..	..	..	..	..	..	..	..	..

SCT-I PART-A—INDUSTRIAL CLASSIFICATION OF PERSONS AT WORK AND NON-WORKERS BY SEX FOR SCHEDULED CASTES–*contd.*

Sl. No.	Name of Scheduled Caste	Workers													
		VI		VII		VIII		IX		X		In Special Occupations			
		In Construction		In Trade and Commerce		In Transport, Storage and Communications		In Other Services		Non-workers		Tanning and Currying of hides and skins		Scavenging	
		Males	Females	Males	Females	Males	Females	Males	Females	Males	Females	Males	Females	Males	Females
	1	17	18	19	20	21	22	23	24	25	26	27	28	29	30
	BARMER DISTRICT														
	Total	**78**	**6**	**79**	**1**	**67**	**1**	**259**	**64**	**1,425**	**1,946**	**192**	**33**	**39**	**27**
1	Bagri	..	..	7	..	8	..	3	1	17	38	..	..	..	..
2	Balai	..	..	..	..	1	..	..	..	..	2	..	..	..	..
3	Bedia or Beria	..	..	..	..	..	..	..	..	..	5	..	..	..	..
4	Bhangi	1	..	..	..	25	1	63	28	89	131	..	..	9	27
5	Chamar, Bhambhi, Jatav, Jatia, Mochi, Raidass, Raigar or Ramdasia	51	1	50	..	10	..	48	10	745	1,040	156	29	..	..
6	Dheda	..	..	..	..	..	..	11	2	12	24	..	..	..	..
7	Garo, Garura or Gurda	..	..	..	..	..	..	35	6	66	99	..	..	28	..
8	Kamad or Kamadia	..	..	..	..	..	..	..	..	..	..	..	..	..	..
9	Khatik	..	..	11	1	..	..	..	..	18	17	..	..	..	..
10	Koli or Kori	1	..	..	..	..	..	..	..	..	..	..	..	..	..
11	Megh or Meghwal	23	4	11	..	23	..	75	12	435	490	36	4	..	..
12	Nut	..	..	..	..	..	..	..	..	..	40	..	..	..	..
13	Sansi	..	..	..	..	..	..	..	..	4	4	..	..	..	..
14	Sarbhangi	..	..	..	..	..	..	2	..	2	2	..	..	2	..
15	Sargara	..	..	..	..	..	..	10	1	23	39	..	..	..	..
16	Tirgar	2	1	..	..	..	..	5	..	4	9	..	..	..	..
17	Unclassified	..	..	..	..	..	..	7	4	10	6	..	..	..	..
	JALOR DISTRICT														
	Total	**41**	**5**	**21**	**3**	**19**	..	**271**	**135**	**800**	**1,107**	..	..	**37**	**34**
1	Bagri	..	..	..	..	..	..	3	1	3	3	..	..	..	..
2	Bhand	..	..	6	3	..	..	4	5	1	4	..	..	..	..
3	Bhangi	1	..	..	..	4	..	105	36	103	236	..	..	37	34
4	Chamar, Bhambhi, Jatav, Jatia, Mochi, Raidass, Raigar or Ramdasia	16		7	..	13	..	65	42	527	616	..	..	..	..
5	Dheda	..	..	..	..	..	..	7	..	8	8	..	..	..	..

SCT-I PART-A—INDUSTRIAL CLASSIFICATION OF PERSONS AT WORK AND NON-WORKERS BY SEX FOR SCHEDULED CASTES-*contd.*

Sl. No.	Name of Scheduled Caste	Total			Total workers		WORKERS I: As Cultivator		II: As Agricultural labourer		III: In Mining, Quarrying, Livestock, Forestry, Fishing, Hunting, Plantations, Orchards and Allied activities		IV: At Household Industry		V: In Manufacturing other than Household Industry	
		Persons	Males	Females	Males	Females	Males	Females	Males	Females	Males	Females	Males	Females	Males	Females
1		2	3	4	5	6	7	8	9	10	11	12	13	14	15	16
	JALOR DISTRICT-*concld.*															
6	Garo, Garura or Gurda	26	10	16	8	1	1	..	..	..	..	..	..	..	7	..
7	Khatik	18	10	8	5	6	..	..	..	..	..	..	..	6	..	..
8	Koli or Kori	8	3	5	3	..	2	..	..	..	..	..	..	..	..	..
9	Megh or Meghwal	476	242	234	138	106	3	18	2	..	..	..	12	22	28	19
10	Salvi	54	35	19	29	2	17	..	..	..	..	..	..	2	9	..
11	Sargara	150	69	81	28	9	7	6	4	..	..	..	..	..	..	..
12	Unclassified	6	4	2	4	1	1	..	1	..	..	..	..	..	..	..
	SIROHI DISTRICT															
	Total	**7,844**	**4,095**	**3,749**	**2,082**	**703**	**115**	**66**	**127**	**43**	**80**	**39**	**239**	**97**	**170**	**6**
1	Bagri	84	42	42	42	21	6	6	8	..	..	..	..	1	..	..
2	Balai	62	29	33	13	..	..	..	..	..	..	..	..	..	..	..
3	Bawaria	62	24	38	..	..	..	..	..	..	..	..	..	..	..	..
4	Bhand	9	4	5	4	..	..	..	..	..	..	..	..	..	..	..
5	Bhangi	1,238	649	589	290	117	..	..	9	..	..	..	..	..	..	..
6	Chamar, Bhambhi, Jatav, Jatia, Mochi, Raidass, Raigar or Ramdasia	2,292	1,278	1,014	665	139	14	10	23	2	1	..	187	52	105	3
7	Dhankia	62	27	35	9	..	..	..	..	..	..	..	..	..	..	..
8	Dheda	138	92	46	72	2	..	..	7	..	1	..	10	..	..	..
9	Garo, Garura or Gurda	37	19	18	7	5	..	..	..	3	..	..	..	..	7	2
10	Khatik	64	36	28	21	13	3	..	..	..	..	..	1	10	..	..
11	Koli or Kori	543	299	244	139	50	6	1	14	25	3	..	18	15	5	..
12	Megh or Meghwal	1,660	826	834	483	247	63	33	63	12	68	38	22	11	37	..
13	Sargara	1,351	681	670	309	100	23	16	3	1	7	1	..	8	16	1
14	Thori or Nayak	33	17	16	6	1	..	..	..	..	..	..	1	..	..	..
15	Unclassified	209	72	137	22	8	..	..	..	..	..	..	..	..	..	..

SCT-I PART-A—INDUSTRIAL CLASSIFICATION OF PERSONS AT WORK AND NON-WORKERS BY SEX FOR SCHEDULED CASTES-*contd.*

Sl. No.	Name of Scheduled Caste	Workers VI: In Construction		VII: In Trade and Commerce		VIII: In Transport, Storage and Communications		IX: In Other Services		X: Non-workers		Workers In Special Occupations: Tanning and Currying of hides and skins		Scavenging	
		Males	Females	Males	Females	Males	Females	Males	Females	Males	Females	Males	Females	Males	Females
	1	17	18	19	20	21	22	23	24	25	26	27	28	29	30
	JALOR DISTRICT-*concld.*														
6	Garo, Garura or Gurda	..	..	..	..	..	..	..	1	2	15	..	..	..	..
7	Khatik	..	..	3	..	..	..	2	..	5	2	..	..	..	..
8	Koli or Kori	..	..	..	..	..	..	1	..	..	5	..	..	..	..
9	Megh or Meghwal	22	1	4	..	2	..	65	46	104	128	..	..	..	..
10	Salvi	2	..	1	..	..	..	..	..	6	17	..	..	..	..
11	Sargara	..	..	..	..	..	..	17	3	41	72	..	..	..	..
12	Unclassified	..	..	..	..	..	..	2	1	..	1	..	..	..	..
	SIROHI DISTRICT														
	Total	**88**	**25**	**54**	**16**	**475**	**29**	**734**	**382**	**2,013**	**3,046**	**53**	**9**	**158**	**94**
1	Bagri	1	..	3	5	1	..	23	9	..	21	..	..	..	..
2	Balai	..	..	..	..	9	..	4	..	16	33	..	..	..	..
3	Bawaria	..	..	..	..	..	..	..	..	24	38	..	..	..	..
4	Bhand	..	..	..	..	..	..	4	..	..	5	..	..	..	..
5	Bhangi	7	6	..	..	68	7	206	104	359	472	..	..	158	94
6	Chamar, Bhambhi, Jatav, Jatia, Mochi, Raidass, Raigar or Ramdasia	63	10	11	1	164	20	97	41	613	875	49	9	..	..
7	Dhankia	..	..	..	..	9	..	..	..	18	35	..	..	..	..
8	Dheda	..	2	..	..	2	..	52	..	20	44	..	..	..	..
9	Garo, Garura or Gurda	..	..	..	..	..	..	..	..	12	13	..	..	..	..
10	Khatik	..	..	16	..	1	..	..	3	15	15	..	..	..	..
11	Koli or Kori	3	..	..	1	72	..	18	8	160	194	..	..	..	..
12	Megh or Meghwal	8	7	7	..	43	2	172	144	343	587	4	..	..	..
13	Sargara	4	..	17	9	101	..	138	64	372	570	..	..	..	..
14	Thori or Nayak	..	..	..	..	..	..	5	1	11	15	..	..	..	..
15	Unclassified	2	..	..	..	5	..	15	8	50	129	..	..	..	..

SCT-1 PART-A—INDUSTRIAL CLASSIFICATION OF PERSONS AT WORK AND NON-WORKERS BY SEX FOR SCHEDULED CASTES–*concld.*

Sl. No.	Name of Scheduled Caste	Total			Total workers		Workers									
							I		II		III		IV		V	
							As Cultivator		As Agricultural labourer		In Mining, Quarrying, Livestock, Forestry, Fishing, Hunting, Plantations, Orchards and Allied activities		At Household Industry		In Manufacturing other than Household Industry	
		Persons	Males	Females	Males	Females	Males	Females	Males	Females	Males	Females	Males	Females	Males	Females
	1	2	3	4	5	6	7	8	9	10	11	12	13	14	15	16
	BHILWARA DISTRICT															
	Total	**9,681**	**4,997**	**4,684**	**2,919**	**1,699**	**638**	**540**	**30**	**40**	**94**	**53**	**268**	**209**	**577**	**142**
1	Bairwa or Berwa	2	1	1	1	1	..	..	..	..	..	..	..	..	1	..
2	Balai	744	526	218	343	96	131	36	9	3	32	3	18	3	125	11
3	Bargi, Vargi or Birgi	2	2	..	2	..	..	..	..	..	..	..	..	..	..	..
4	Bawaria	1	1	..	1	..	1	..	..	..	..	..	..	..	..	..
5	Bhangi	524	182	342	85	129	3	4	..	..	..	..	5	..	2	1
6	Bola	51	11	40	..	40	..	29	..	..	..	..	..	3	..	5
7	Chamar, Bhambhi, Jatav, Jatia, Mochi, Raidass, Raigar or Ramdasia	2,480	1,179	1,301	770	505	188	193	9	8	45	14	121	65	192	66
8	Dome	70	33	37	24	21	..	..	..	..	..	..	..	..	1	..
9	Garancha, Mehtar or Gancha	31	22	9	16	9	9	2	..	..	4	..	..	..	..	7
10	Gawaria	14	3	11	3	11	3	5	..	..	..	..	..	6	..	..
11	Jingar	238	113	125	78	65	8	..	..	..	..	..	66	65	..	..
12	Kanjar	7	5	2	..	2	..	2	..	..	..	..	..	..	..	..
13	Khatik	1,215	528	687	383	290	91	70	5	..	5	..	23	7	90	1
14	Koli or Kori	479	254	225	148	122	82	81	..	..	..	..	27	32	3	2
15	Madari or Bazigar	7	..	7	..	7	..	..	..	..	..	..	..	..	..	..
16	Sansi	3	2	1	..	1	..	..	..	..	..	1	..	..	..	..
17	Sargara	20	10	10	10	2	..	..	..	..	3	..	..	..	..	..
18	Thori or Nayak	96	48	48	35	32	20	26	..	..	..	..	..	1	2	..
19	Unclassified	3,697	2,077	1,620	1,020	366	102	92	7	29	5	35	8	27	161	49
	UDAIPUR DISTRICT															
	Total	**14,042**	**7,372**	**6,670**	**4,118**	**1,927**	**252**	**232**	**46**	**58**	**121**	**39**	**449**	**358**	**372**	**18**
1	Adi Dharmi	1	1	..	1	..	..	..	..	..	..	..	..	..	..	..
2	Aheri	2	2	..	2	..	..	..	..	..	..	..	..	..	..	..
3	Bagri	18	8	10	8	5	1	..	..	..	..	..	..	..	..	..
4	Bairwa or Berwa	24	12	12	6	2	..	..	..	..	..	..	5	5	..	..
5	Balai	956	532	424	378	206	5	..	3	1	3	1	41	48	26	1

SCT-I PART-A—INDUSTRIAL CLASSIFICATION OF PERSONS AT WORK AND NON-WORKERS BY SEX FOR SCHEDULED CASTES–*contd.*

Sl. No.	Name of Scheduled Caste	Workers VI: In Construction		Workers VII: In Trade and Commerce		Workers VIII: In Transport, Storage and Communications		Workers IX: In Other Services		X: Non-workers		Workers In Special Occupations: Tanning and Currying of hides and skins		Workers In Special Occupations: Scavenging	
		Males	Females	Males	Females	Males	Females	Males	Females	Males	Females	Males	Females	Males	Females
1		17	18	19	20	21	22	23	24	25	26	27	28	29	30
	BHILWARA DISTRICT														
	Total	**109**	**25**	**113**	**28**	**76**	..	**1,014**	**662**	**2,078**	**2,985**	**73**	**62**	**103**	**126**
1	Bairwa or Berwa	..	..	..	..	..	..	..	1	..	..	..	..	..	..
2	Balai	10	10	1	..	7	..	10	30	183	122	18	8	..	..
3	Bargi, Vargi or Birgi	..	..	..	..	2	..	..	..	..	..	..	..	..	..
4	Bawaria	..	..	..	..	..	..	..	..	..	..	..	..	..	..
5	Bhangi	..	..	3	1	14	..	58	123	97	213	..	..	103	69
6	Bola	..	..	..	..	..	..	..	3	11	..	..	..	..	..
7	Chamar, Bhambhi, Jatav, Jatia, Mochi, Raidass, Raigar or Ramdasia	51	2	2	..	14	..	148	157	409	796	38	54	..	2
8	Dome	..	..	2	..	..	..	21	21	9	16	..	..	..	..
9	Garancha, Mehtar or Gancha	..	..	..	..	..	..	3	..	6	..	..	..	..	..
10	Gawaria	..	..	..	..	..	..	..	..	..	..	..	..	..	..
11	Jingar	..	..	4	..	..	..	..	..	35	60	..	..	..	..
12	Kanjar	..	..	..	..	..	..	..	..	5	..	..	..	..	..
13	Khatik	17	9	59	..	2	..	91	203	145	397	13	..	..	55
14	Koli or Kori	4	..	1	..	..	..	31	7	106	103	..	..	..	..
15	Madari or Bazigar	..	..	..	..	..	..	..	7	..	..	..	..	..	..
16	Sansi	..	..	..	..	..	..	..	..	2	..	..	..	..	..
17	Sargara	..	..	..	..	..	..	7	2	..	8	..	..	..	..
18	Thori or Nayak	2	..	1	..	3	..	7	5	13	16	..	..	..	..
19	Unclassified	25	4	40	27	34	..	638	103	1,057	1,254	4	..	..	..
	UDAIPUR DISTRICT														
	Total	**836**	**390**	**429**	**49**	**303**	**7**	**1,310**	**776**	**3,254**	**4,743**	**346**	**91**	**382**	**375**
1	Adi Dharmi	..	..	..	..	1	..	..	..	..	..	..	..	..	..
2	Aheri	..	..	..	..	2	..	..	..	..	..	..	..	..	..
3	Bagri	..	..	1	..	..	..	1	..	..	5	..	..	..	..
4	Bairwa or Berwa	6	1	..	..	..	..	..	1	6	10	..	..	..	..
5	Balai	130	98	6	2	27	..	137	55	154	218	6	..	..	1

SCT-I PART-A—INDUSTRIAL CLASSIFICATION OF PERSONS AT WORK AND NON-WORKERS BY SEX FOR SCHEDULED CASTES-*contd.*

Sl. No.	Name of Scheduled Caste	Total			Workers											
					Total workers		I As Cultivator		II As Agricultural labourer		III In Mining, Quarrying, Livestock, Forestry, Fishing, Hunting, Plantations, Orchards and Allied activities		IV At Household Industry		V In Manufacturing other than Household Industry	
		Persons	Males	Females	Males	Females	Males	Females	Males	Females	Males	Females	Males	Females	Males	Females
	1	2	3	4	5	6	7	8	9	10	11	12	13	14	15	16
	UDAIPUR DISTRICT-*concld.*															
6	Bargi, Vargi or Birgi	6	3	3	3	2	..	..	..	..	..	..	..	..	..	..
7	Bawaria	54	27	27	10	4	..	..	..	..	..	..	1	1	..	..
8	Bhand	27	14	13	8	..	..	..	..	..	..	..	..	..	..	..
9	Bhangi	2,075	1,047	1,028	498	367	..	..	..	..	3	2	36	23	2	..
10	Bola	17	12	5	7	5	5	2	..	3	..	..	..	..	..	..
11	Chamar, Bhambhi, Jatav, Jatia, Mochi, Raidass, Raigar or Ramdasia	2,108	1,109	999	616	296	77	95	26	33	..	..	189	72	89	7
12	Dabgar	38	21	17	8	1	..	..	..	..	..	..	7	1	..	..
13	Dhankia	7	2	5	2	..	..	..	..	..	1	..	1	..	..	..
14	Dheda	130	71	59	55	12	5	5	..	..	..	..	1	..	..	..
15	Dome	3	3	..	3	..	..	..	..	..	..	..	..	..	..	..
16	Garancha, Mehtar or Gancha	407	209	198	137	112	33	3	..	..	..	..	73	105	2	1
17	Garo, Garura or Gurda	4	4	..	2	..	1	..	..	..	1	..	..	..	..	..
18	Gavaria	80	38	42	31	29	18	..	1	3	8	20	..	..	..	..
19	Jingar	27	12	15	8	2	..	..	..	..	..	..	3	2	4	..
20	Kalbelia	178	95	83	56	32	..	..	..	..	..	..	..	..	..	..
21	Khatik	1,528	772	756	373	75	4	15	5	1	6	..	5	36	29	2
22	Koli or Kori	225	137	88	98	20	..	..	..	..	..	..	..	..	1	..
23	Majhabi	33	20	13	14	1	..	..	..	..	..	..	..	..	1	..
24	Megh or Meghwal	765	408	357	218	106	17	18	1	1	2	..	7	..	25	1
25	Nut	2	2	..	..	..	..	..	..	..	..	..	..	..	..	..
26	Rawal	1	1	..	..	..	..	..	..	..	..	..	..	..	..	..
27	Salvi	1,356	675	681	467	188	1	1	..	..	5	3	19	..	..	..
28	Santia	45	26	19	..	..	..	..	..	..	..	..	..	..	..	..
29	Sargara	31	24	7	13	3	3	..	2	3	..	..	..	..	..	..
30	Thori or Nayak	52	42	10	39	..	..	..	..	..	..	..	..	..	..	..
31	Unclassified	3,842	2,043	1,799	1,057	459	82	93	8	13	92	13	61	39	132	2

SCT-I PART-A—INDUSTRIAL CLASSIFICATION OF PERSONS AT WORK AND NON-WORKERS BY SEX FOR SCHEDULED CASTES–*contd.*

Sl. No.	Name of Scheduled Caste	Workers VI: In Construction		Workers VII: In Trade and Commerce		Workers VIII: In Transport, Storage and Communications		Workers IX: In Other Services		Non-workers		Workers X: In Special Occupations: Tanning and Currying of hides and skins		Scavenging	
		Males	Females	Males	Females	Males	Females	Males	Females	Males	Females	Males	Females	Males	Females
	1	17	18	19	20	21	22	23	24	25	26	27	28	29	30
	UDAIPUR DISTRICT–*concld.*														
6	Bargi, Vargi or Birgi	2	2	1	..	..	..	..	..	..	1	..	..	..	..
7	Bawaria	3	..	..	..	6	1	..	2	17	23	..	..	..	..
8	Bhand	..	..	1	..	3	..	4	..	6	13	..	..	..	..
9	Bhangi	23	2	2	..	59	1	373	339	549	661	7	..	322	335
10	Bola	2	..	..	..	..	..	..	..	5	..	..	..	..	..
11	Chamar, Bhambhi, Jatav, Jatia, Mochi, Raidass, Raigar or Ramdasia	96	41	28	..	35	..	76	48	493	703	229	76	..	..
12	Dabgar	1	..	..	..	..	..	..	..	13	16	..	..	..	..
13	Dhankia	..	..	..	..	..	..	..	..	..	5	..	..	..	..
14	Dheda	1	..	2	..	..	..	46	7	16	47	..	..	..	..
15	Dome	..	..	..	..	..	..	3	..	..	..	..	..	..	..
16	Garancha, Mehtar or Gancha	3	..	10	..	4	..	12	3	72	86	..	..	..	..
17	Garo, Garura or Gurda	..	..	..	..	..	..	..	..	2	..	..	..	..	..
18	Gavaria	..	..	4	5	..	..	..	1	7	13	..	..	..	..
19	Jingar	..	..	..	..	1	..	..	..	4	13	6	..	..	..
20	Kalbelia	..	1	56	30	..	..	..	1	39	51	..	..	..	..
21	Khatik	54	4	173	4	7	..	90	13	399	681	..	..	..	..
22	Koli or Kori	55	3	7	..	24	..	11	17	39	68	..	..	1	..
23	Majhabi	3	..	2	..	2	..	6	1	6	12	..	..	..	..
24	Megh or Meghwal	71	55	2	..	21	5	72	26	190	251	5	2	..	..
25	Nut	..	..	..	..	..	..	..	..	2	..	..	..	..	..
26	Rawal	..	..	..	..	..	..	..	..	1	..	..	..	..	..
27	Salvi	123	74	31	2	43	..	184	78	208	493	32	..	..	..
28	Santia	..	..	..	..	..	..	..	..	26	19	..	..	..	..
29	Sargara	7	..	..	..	..	..	1	..	11	4	..	..	..	..
30	Thori or Nayak	1	..	..	..	3	..	35	..	3	10	..	..	..	..
31	Unclassified	255	109	103	6	65	..	259	184	986	1,340	61	13	59	39

SCT-I PART-A—INDUSTRIAL CLASSIFICATION OF PERSONS AT WORK AND NON-WORKERS BY SEX FOR SCHEDULED CASTES–*contd.*

Sl. No.	Name of Scheduled Caste	Total			Total workers		WORKERS									
							I		II		III		IV		V	
							As Cultivator		As Agricultural labourer		In Mining, Quarrying, Livestock, Forestry, Fishing, Hunting, Plantations, Orchards and Allied activities		At Household Industry		In Manufacturing other than Household Industry	
		Persons	Males	Females	Males	Females	Males	Females	Males	Females	Males	Females	Males	Females	Males	Females
1		2	3	4	5	6	7	8	9	10	11	12	13	14	15	16
							CHITORGARH DISTRICT									
	Total	**7,295**	**3,698**	**3,597**	**2,011**	**1,358**	**345**	**380**	**35**	**105**	**41**	**22**	**432**	**324**	**192**	**65**
1	Aheri	109	57	52	18	34	..	25	..	1	..	..	..	3	14	1
2	Bagri	15	6	9	3	6	..	..	..	..	..	..	3	4	..	..
3	Bairwa or Berwa	204	111	93	49	66	9	..	..	5	..	3	..	2	7	37
4	Balai	826	375	451	194	164	10	52	1	7	7	9	14	4	15	..
5	Bawaria	21	1	20	1	..	1	..	..	..	..	..	..	..	..	..
6	Bhand	43	21	22	1	1	1	..	..	1	..	..	..	..	..	..
7	Bhangi	846	445	401	185	123	..	..	..	1	3	2	13	19	2	1
8	Chamar, Bhambhi, Jatav, Jatia, Mochi, Raidass, Raigar or Ramdasia	2,063	1,045	1,018	643	387	88	103	22	63	5	3	252	93	119	19
9	Dabgar	12	8	4	3	..	..	..	..	..	..	..	..	..	3	..
10	Dhankia	6	..	6	..	2	..	2	..	..	..	..	..	..	..	..
11	Dheda	94	34	60	13	24	..	2	..	..	..	..	..	..	..	..
12	Garancha, Mehtar or Gancha	125	59	66	34	39	..	..	..	..	..	..	33	39	..	..
13	Garo, Garura or Gurda	53	12	41	..	8	..	3	..	..	..	..	..	5	..	..
14	Gavaria	24	14	10	14	10	..	..	..	..	..	..	13	10	..	..
15	Kamad or Kamadia	45	23	22	15	12	..	..	..	..	..	..	1	2	3	4
16	Kanjar	1	1	..	1	..	1	..	..	..	..	..	..	..	..	..
17	Khangar	1	..	1	..	1	..	..	..	..	..	..	..	1	..	..
18	Khatik	762	382	380	169	93	24	32	1	6	12	4	13	4	5	..
19	Koli or Kori	5	2	3	2	..	..	..	..	..	..	..	..	..	..	..
20	Megh or Meghwal	79	29	50	12	29	4	26	..	2	1	..	4	..	3	..
21	Pasi	8	2	6	2	..	..	..	..	..	..	..	..	..	..	..
22	Rawal	28	27	1	..	1	..	1	..	..	..	..	..	..	..	..
23	Salvi	91	47	44	20	4	..	..	..	..	..	..	13	4	..	..
24	Thori or Nayak	94	36	58	24	10	..	..	3	6	6	..	..	..	2	..
25	Unclassified	1,740	961	779	608	344	207	134	8	13	7	1	73	134	19	3

SCT-I PART-A—INDUSTRIAL CLASSIFICATION OF PERSONS AT WORK AND NON-WORKERS BY SEX FOR SCHEDULED CASTES–*contd.*

Sl. No.	Name of Scheduled Caste	Workers VI In Construction		VII In Trade and Commerce		VIII In Transport, Storage and Communications		IX In Other Services		X Non-workers		Workers In Special Occupations: Tanning and Currying of hides and skins		Scavenging	
		Males	Females	Males	Females	Males	Females	Males	Females	Males	Females	Males	Females	Males	Females
	1	17	18	19	20	21	22	23	24	25	26	27	28	29	30
	CHITORGARH DISTRICT														
	Total	**192**	**48**	**164**	**35**	**76**	**4**	**534**	**375**	**1,687**	**2,239**	**73**	**32**	**129**	**101**
1	Aheri	..	..	..	..	..	..	4	4	39	18	..	..	..	1
2	Bagri	..	..	..	..	..	..	..	2	3	3	..	..	..	..
3	Bairwa or Berwa	20	1	..	..	1	..	12	18	62	27	..	..	..	..
4	Balai	65	26	4	2	23	2	55	62	181	287	..	..	..	..
5	Bawaria	..	..	..	..	..	..	..	..	..	20	..	..	..	..
6	Bhand	..	..	..	..	..	..	..	..	20	21	..	..	..	..
7	Bhangi	..	..	1	..	26	2	140	98	260	278	..	..	116	100
8	Chamar, Bhambhi, Jatav, Jatia, Mochi, Raidass, Raigar or Ramdasia	73	17	18	7	6	..	60	82	402	631	66	32	..	..
9	Dabgar	..	..	..	..	..	..	..	..	5	4	..	..	..	..
10	Dhankia	..	..	..	..	..	..	..	..	..	4	..	..	..	..
11	Dheda	..	..	2	..	..	..	11	22	21	36	..	..	..	..
12	Garancha, Mehtar or Gancha	..	..	..	..	..	..	1	..	25	27	..	..	..	..
13	Garo, Garura or Gurda	..	..	..	..	..	..	..	..	12	33	..	..	..	..
14	Gavaria	1	..	..	..	..	..	..	..	..	..	..	..	..	..
15	Kamad or Kamadia	3	..	..	..	..	..	8	6	8	10	..	..	..	..
16	Kanjar	..	..	..	..	..	..	..	..	..	..	..	..	..	..
17	Khangar	..	..	..	..	..	..	..	..	..	..	..	..	..	..
18	Khatik	10	1	76	21	3	..	25	25	213	287	..	..	..	..
19	Koli or Kori	..	..	..	..	2	..	..	..	..	3	..	..	..	..
20	Megh or Meghwal	..	..	..	..	..	..	..	1	17	21	..	..	..	..
21	Pasi	..	..	..	..	2	..	..	..	..	6	..	..	..	..
22	Rawal	..	..	..	..	..	..	..	..	27	..	..	..	..	..
23	Salvi	..	..	..	..	..	..	7	..	27	40	..	..	..	..
24	Thori or Nayak	..	..	3	..	..	..	10	4	12	48	..	..	..	..
25	Unclassified	20	3	60	5	13	..	201	51	353	435	7	..	13	..

SCT-I PART-A—INDUSTRIAL CLASSIFICATION OF PERSONS AT WORK AND NON-WORKERS BY SEX FOR SCHEDULED CASTES-*contd.*

Sl. No.	Name of Scheduled Caste	Total			Total workers		Workers									
							I		II		III		IV		V	
							As Cultivator		As Agricultural labourer		In Mining, Quarrying, Livestock, Forestry, Fishing, Hunting, Plantations, Orchards and Allied activities		At Household Industry		In Manufacturing other than Household Industry	
		Persons	Males	Females	Males	Females	Males	Females	Males	Females	Males	Females	Males	Females	Males	Females
	1	2	3	4	5	6	7	8	9	10	11	12	13	14	15	16
	DUNGARPUR DISTRICT															
	Total	**1,428**	**698**	**730**	**364**	**184**	**50**	**22**	**2**	**15**	**1**	**1**	**84**	**20**	**44**	**38**
1	Bairwa or Berwa	11	11	..	11	..	..	..	..	..	..	..	11	..	..	..
2	Balai	77	57	20	28	5	..	..	..	..	..	..	18	..	..	..
3	Bansphor	93	45	48	26	32	..	..	..	..	..	..	4	..	21	32
4	Bhangi	335	165	170	71	41	..	..	..	..	..	..	10	..	..	..
5	Bola	10	10	..	10	..	9	..	..	..	..	..	..	..	..	..
6	Chamar, Bhambhi, Jatav, Jatia, Mochi, Raidass, Raigar or Ramdasia	405	197	208	107	67	26	2	2	15	..	..	20	4	21	5
7	Khangar	25	3	22	3	6	..	6	..	..	..	..	..	..	2	..
8	Khatik	132	50	82	32	2	..	..	..	..	1	1	..	..	..	..
9	Unclassified	340	160	180	76	31	15	14	..	..	..	..	21	16	..	1
	BANSWARA DISTRICT															
	Total	**1,641**	**820**	**821**	**409**	**265**	**25**	**15**	**..**	**..**	**4**	**..**	**86**	**22**	**26**	**14**
1	Balai	4	3	1	..	..	..	..	..	..	..	..	..	..	..	..
2	Bansphor	1	..	1	..	1	..	..	..	..	..	..	..	1	..	..
3	Bhand	3	3	..	3	..	3	..	..	..	..	..	..	..	..	..
4	Bhangi	286	144	142	62	41	..	..	..	..	..	..	2	..	1	..
5	Chamar, Bhambhi, Jatav, Jatia, Mochi, Raidass, Raigar or Ramdasia	489	257	232	134	73	..	..	..	..	1	..	54	1	17	11
6	Dabgar	11	5	6	3	3	..	..	..	..	..	..	1	..	..	..
7	Garancha, Mehtar or Gancha	10	3	7	3	3	..	..	..	..	..	..	3	3	..	..
8	Garo, Garura or Gurda	36	15	21	5	4	5	4	..	..	..	..	..	..	..	..
9	Kalbelia	5	3	2	..	..	..	..	..	..	..	..	..	..	..	..
10	Khatik	18	7	11	3	2	2	2	..	..	..	..	..	..	..	..
11	Sargara	315	148	167	82	73	1	..	..	..	..	..	2	..	2	..
12	Unclassified	463	232	231	114	65	14	9	..	..	3	..	24	17	6	3

SCT-I PART-A—INDUSTRIAL CLASSIFICATION OF PERSONS AT WORK AND NON-WORKERS BY SEX FOR SCHEDULED CASTES-*contd.*

Sl. No.	Name of Scheduled Caste	Workers: In Construction (VI)		In Trade and Commerce (VII)		In Transport, Storage and Communications (VIII)		In Other Services (IX)		Non-workers (X)		Workers: In Special Occupations: Tanning and Currying of hides and skins		Scavenging	
		Males	Females	Males	Females	Males	Females	Males	Females	Males	Females	Males	Females	Males	Females
1		17	18	19	20	21	22	23	24	25	26	27	28	29	30
	DUNGARPUR DISTRICT														
	Total	**4**	**1**	**69**	..	**2**	..	**108**	**87**	**334**	**546**	**56**	**3**	**56**	**55**
1	Bairwa or Berwa	..	..	..	..	..	..	..	..	..	..	..	..	..	..
2	Balai	..	..	3	..	..	..	7	5	29	15	..	..	..	..
3	Bansphor	..	..	..	..	..	..	1	..	19	16	..	..	..	..
4	Bhangi	..	..	1	..	2	..	58	41	94	129	..	..	56	39
5	Bola	..	..	..	..	..	..	1	..	..	..	..	..	..	..
6	Chamar, Bhambhi, Jatav, Jatia, Mochi, Raidass, Raigar or Ramdasia	..	..	6	..	..	..	32	41	90	141	41	3	..	5
7	Khangar	..	..	..	..	..	..	1	..	..	16	..	..	..	..
8	Khatik	..	1	29	..	..	..	2	..	18	80	..	..	..	..
9	Unclassified	4	..	30	..	..	..	6	..	84	149	15	..	..	11
	BANSWARA DISTRICT														
	Total	**52**	**43**	**44**	**63**	**8**	..	**164**	**108**	**411**	**556**	**13**	**3**	**51**	**41**
1	Balai	..	..	..	..	..	..	..	..	3	1	..	..	..	..
2	Bansphor	..	..	..	..	..	..	..	..	..	..	..	..	..	..
3	Bhand	..	..	..	..	..	..	..	..	..	..	..	..	..	..
4	Bhangi	..	..	..	..	2	..	57	41	82	101	..	..	51	41
5	Chamar, Bhambhi, Jatav, Jatia, Mochi, Raidass, Raigar or Ramdasia	29	39	18	..	..	..	15	22	123	159	13	3	..	..
6	Dabgar	2	3	..	..	..	..	..	..	2	3	..	..	..	..
7	Garancha, Mehtar or Gancha	..	..	..	..	..	..	..	..	..	4	..	..	..	..
8	Garo, Garura or Gurda	..	..	..	..	..	..	..	..	10	17	..	..	..	..
9	Kalbelia	..	..	..	..	..	..	..	..	3	2	..	..	..	..
10	Khatik	..	..	1	..	..	..	..	..	4	9	..	..	..	..
11	Sargara	4	1	25	62	6	..	42	10	66	94	..	..	..	..
12	Unclassified	17	..	..	1	..	..	50	35	118	166	..	..	..	..

SCT-I PART-A—INDUSTRIAL CLASSIFICATION OF PERSONS AT WORK AND NON-WORKERS BY SEX FOR SCHEDULED CASTES—*contd.*

Sl. No.	Name of Scheduled Caste	Total			Workers											
					Total workers		I As Cultivator		II As Agricultural labourer		III In Mining, Quarrying, Livestock, Forestry, Fishing, Hunting, Plantations, Orchards and Allied activities		IV At Household Industry		V In Manufacturing other than Household Industry	
		Persons	Males	Females	Males	Females	Males	Females	Males	Females	Males	Females	Males	Females	Males	Females
	1	2	3	4	5	6	7	8	9	10	11	12	13	14	15	16
	BUNDI DISTRICT															
	Total	**8,969**	**4,582**	**4,387**	**2,246**	**647**	**117**	**19**	**83**	**27**	**60**	**15**	**205**	**52**	**895**	**97**
1	Bagri	5	4	1	..	1	..	..	..	..	..	..	..	..	..	..
2	Bairwa or Berwa	543	278	265	116	20	14	5	..	3	..	..	2	..	83	5
3	Balai	622	353	269	222	24	39	..	54	2	9	..	..	..	11	..
4	Bhangi	1,192	675	517	390	163	2	..	..	..	6	..	17	..	182	14
5	Bidakia	5	5	..	..	..	..	..	..	..	..	..	..	..	..	..
6	Chamar, Bhambhi, Jatav, Jatia, Mochi, Raidass, Raigar or Ramdasia	2,417	1,200	1,217	624	155	36	13	15	14	5	..	141	36	228	22
7	Gavaria	126	113	13	55	13	3	..	..	..	..	..	18	..	1	..
8	Kalbelia	112	62	50	34	20	..	..	6	6	21	13	..	..	6	1
9	Kanjar	12	12	..	6	..	6	..	..	..	..	..	..	..	..	..
10	Khangar	71	48	23	11	1	..	..	..	..	..	1	1	..	5	..
11	Khatik	764	388	376	171	38	7	..	4	..	7	..	2	3	70	18
12	Koli or Kori	1,473	737	736	343	89	10	1	..	..	6	1	19	12	214	14
13	Megh or Meghwal	169	44	125	16	32	..	..	..	..	..	..	..	..	9	..
14	Mehar	558	214	344	..	22	..	..	..	..	..	..	..	..	..	20
15	Nut	2	2	..	..	..	..	..	..	..	..	..	..	..	..	..
16	Thori or Nayak	351	177	174	112	25	..	..	..	..	2	..	3	..	26	1
17	Unclassified	547	270	277	146	44	..	..	4	2	4	..	2	1	60	2
	KOTA DISTRICT															
	Total	**19,194**	**9,967**	**9,227**	**5,506**	**1,840**	**198**	**52**	**86**	**92**	**283**	**102**	**351**	**66**	**614**	**109**
1	Adi Dharmi	8	..	8	..	..	..	..	..	..	..	..	..	..	..	..
2	Aheri	4	2	2	2	..	..	..	..	..	..	..	..	..	..	..
3	Bagri	16	16	..	7	..	..	..	..	..	..	..	..	..	..	..
4	Balai	872	448	424	285	118	41	3	33	61	17	1	22	..	23	4
5	Bansphor	30	..	30	..	..	..	..	..	..	..	..	..	..	..	..

SCT-I PART-A—INDUSTRIAL CLASSIFICATION OF PERSONS AT WORK AND NON-WORKERS BY SEX FOR SCHEDULED CASTES-*contd.*

Sl. No.	Name of Scheduled Caste	Workers VI In Construction		VII In Trade and Commerce		VIII In Transport, Storage and Communications		IX In Other Services		X Non-workers		Workers In Special Occupations: Tanning and Currying of hides and skins		Scavenging	
		Males	Females	Males	Females	Males	Females	Males	Females	Males	Females	Males	Females	Males	Females
	1	17	18	19	20	21	22	23	24	25	26	27	28	29	30
	BUNDI DISTRICT														
	Total	**142**	**18**	**89**	**30**	**55**	..	**600**	**389**	**2,336**	**3,740**	**54**	..	**164**	**160**
1	Bagri	..	..	..	..	..	..	..	1	4	..	..	..	..	..
2	Bairwa or Berwa	3	2	1	..	..	..	13	5	162	245	..	..	1	..
3	Balai	5	..	5	1	13	..	86	21	131	245	..	..	..	..
4	Bhangi	10	..	4	..	8	..	161	149	285	354	..	..	162	160
5	Bidakia	..	..	..	..	..	..	..	..	5	..	..	..	..	..
6	Chamar, Bhambhi, Jatav, Jatia, Mochi, Raidass, Raigar or Ramdasia	55	3	6	4	5	..	133	63	576	1,062	54	..	1	..
7	Gavaria	..	4	..	9	13	..	20	..	58	..	..	..	..	..
8	Kalbelia	..	..	..	..	..	..	1	..	28	30	..	..	..	..
9	Kanjar	..	..	..	..	..	..	..	..	6	..	..	..	..	..
10	Khangar	4	..	..	..	1	..	..	..	37	22	..	..	..	..
11	Khatik	5	1	43	2	3	..	30	14	217	338	..	..	..	..
12	Koli or Kori	39	8	5	5	2	..	48	48	394	647	..	..	..	..
13	Megh or Meghwal	..	..	..	..	..	..	7	32	28	93	..	..	..	..
14	Mehar	..	..	..	1	..	..	..	1	214	322	..	..	..	..
15	Nut	..	..	..	..	..	..	..	..	2	..	..	..	..	..
16	Thori or Nayak	2	..	15	8	9	..	55	16	65	149	..	..	..	..
17	Unclassified	19	..	10	..	1	..	46	39	124	233	..	..	..	..
	KOTA DISTRICT														
	Total	**1,224**	**161**	**232**	**60**	**660**	**21**	**1,858**	**1,177**	**4,461**	**7,387**	**668**	**163**	**409**	**427**
1	Adi Dharmi	..	..	..	..	..	..	..	..	..	8	..	..	..	..
2	Aheri	..	..	..	..	..	..	2	..	..	2	..	..	..	..
3	Bagri	..	..	..	..	..	..	7	..	9	..	..	..	..	..
4	Balai	48	9	6	2	34	2	61	36	163	306	..	..	..	..
5	Bansphor	..	..	..	..	..	..	..	..	..	30	..	..	..	..

SCT-I PART-A—INDUSTRIAL CLASSIFICATION OF PERSONS AT WORK AND NON-WORKERS BY SEX FOR SCHEDULED CASTES–*contd.*

Sl. No.	Name of Scheduled Caste	Total			Total workers		WORKERS I: As Cultivator		WORKERS II: As Agricultural labourer		WORKERS III: In Mining, Quarrying, Livestock, Forestry, Fishing, Hunting, Plantations, Orchards and Allied activities		WORKERS IV: At Household Industry		WORKERS V: In Manufacturing other than Household Industry	
		Persons	Males	Females	Males	Females	Males	Females	Males	Females	Males	Females	Males	Females	Males	Females
	1	2	3	4	5	6	7	8	9	10	11	12	13	14	15	16
	KOTA DISTRICT–*concld.*															
6	Bargi, Vargi or Birgi	16	6	10	2	2	..	..	1	..	..	2	..	..	..	..
7	Bawaria	453	266	187	151	76	3	..	..	..	59	48	..	..	13	3
8	Bedia or Beria	1	1	..	1	..	..	..	..	..	..	..	..	..	..	..
9	Bhand	7	5	2	3	2	..	..	..	..	1	2	..	..	..	..
10	Bhangi	2,897	1,489	1,408	707	453	1	..	..	..	3	2	31	2	9	1
11	Bola	65	54	11	31	1	2	..	1	..	3	..	9	..	4	..
12	Chamar, Bhambhi, Jatav, Jatia, Mochi, Raidass, Raigar or Ramdasia	4,663	2,256	2,407	1,313	248	72	20	12	16	77	12	135	2	156	7
13	Dhankia	8	8	..	6	..	..	..	..	..	..	..	..	..	1	..
14	Dheda	52	28	24	21	6	2	..	..	..	..	..	..	..	..	..
15	Dome	21	10	11	7	2	..	..	..	..	..	..	..	..	..	..
16	Jingar	18	8	10	3	4	1	1	..	..	..	..	..	..	..	..
17	Kanjar	7	7	..	5	..	4	..	..	..	..	..	..	..	..	..
18	Khangar	6	6	..	6	..	..	..	..	..	..	..	..	..	..	..
19	Khatik	855	444	411	221	53	..	..	..	2	5	2	2	3	23	..
20	Koli or Kori	3,179	1,620	1,559	908	223	6	..	11	..	21	1	23	7	122	25
21	Kooch Band	17	16	1	8	1	..	..	..	..	..	..	..	..	..	..
22	Megh or Meghwal	470	255	215	153	52	3	1	12	7	11	..	..	..	21	5
23	Mehar	789	429	360	223	58	4	1	4	1	8	..	1	..	34	3
24	Pasi	31	31	..	17	..	..	..	..	..	..	..	..	..	..	..
25	Rawal	15	6	9	1	2	..	..	..	..	..	..	..	..	..	..
26	Sansi	13	8	5	4	..	..	..	..	..	1	..	..	..	..	..
27	Santia	8	5	3	1	..	..	..	..	..	..	..	..	..	..	..
28	Sargara	34	15	19	15	..	..	..	..	..	..	..	..	..	..	..
29	Singiwala	55	34	21	13	1	..	..	..	..	..	..	..	..	..	..
30	Thori or Nayak	17	14	3	13	1	..	..	3	..	5	1	..	..	..	..
31	Unclassified	4,567	2,480	2,087	1,379	537	59	26	9	5	72	31	128	52	208	61

SCT-I PART-A—INDUSTRIAL CLASSIFICATION OF PERSONS AT WORK AND NON-WORKERS BY SEX FOR SCHEDULED CASTES–*contd.*

Sl. No.	Name of Scheduled Caste	Workers VI: In Construction		Workers VII: In Trade and Commerce		Workers VIII: In Transport, Storage and Communications		Workers IX: In Other Services		Workers X: Non-workers		Workers In Special Occupations: Tanning and Currying of hides and skins		Workers In Special Occupations: Scavenging	
		Males	Females	Males	Females	Males	Females	Males	Females	Males	Females	Males	Females	Males	Females
	1	17	18	19	20	21	22	23	24	25	26	27	28	29	30
	KOTA DISTRICT–*concld.*														
6	Bargi, Vargi or Birgi	..	..	..	..	1	..	..	..	4	8	..	..	..	..
7	Bawaria	39	17	3	..	18	..	16	8	115	111	..	..	..	..
8	Bedia or Beria	1	..	..	..	..	..	..	..	..	..	..	..	..	..
9	Bhand	..	..	..	..	..	..	2	..	2	..	..	..	..	..
10	Bhangi	13	1	16	..	135	16	499	431	782	955	128	23	409	427
11	Bola	..	..	2	1	..	..	10	..	23	10	..	..	..	..
12	Chamar, Bhambhi, Jatav, Jatia, Mochi, Raidass, Raigar or Ramdasia	322	22	55	10	123	2	361	157	943	2,159	540	140	..	..
13	Dhankia	..	..	..	..	2	..	3	..	2	..	..	..	..	..
14	Dheda	7	..	..	..	..	..	12	6	7	18	..	..	..	..
15	Dome	..	1	..	..	..	..	7	1	3	9	..	..	..	..
16	Jingar	..	..	..	..	..	..	2	3	5	6	..	..	..	..
17	Kanjar	..	..	..	..	..	..	1	..	2	..	..	..	..	..
18	Khangar	..	..	1	..	5	..	..	..	..	..	..	..	..	..
19	Khatik	48	3	70	10	20	..	53	33	223	358	..	..	..	..
20	Koli or Kori	355	47	18	10	141	..	211	133	712	1,336	..	..	..	..
21	Kooch Band	..	..	..	..	..	..	8	1	8	..	..	..	..	..
22	Megh or Meghwal	50	4	..	5	5	..	51	30	102	163	..	..	..	..
23	Mehar	45	9	15	9	36	..	76	35	206	302	..	..	..	..
24	Pasi	..	..	..	..	11	..	6	..	14	..	..	..	..	..
25	Rawal	..	..	..	..	..	..	1	2	5	7	..	..	..	..
26	Sansi	1	..	..	..	2	..	..	..	4	5	..	..	..	..
27	Santia	..	..	..	..	..	..	1	..	4	3	..	..	..	..
28	Sargara	15	..	..	..	..	..	..	..	..	19	..	..	..	..
29	Singiwala	8	1	1	..	2	..	2	..	21	20	..	..	..	..
30	Thori or Nayak	..	..	..	..	..	..	5	..	1	2	..	..	..	..
31	Unclassified	272	47	45	13	125	1	461	301	1,101	1,550	..	..	..	..

SCT-I PART-A—INDUSTRIAL CLASSIFICATION OF PERSONS AT WORK AND NON-WORKERS BY SEX FOR SCHEDULED CASTES-*concld.*

Sl. No.	Name of Scheduled Caste	Total			Total workers		Workers									
							I		II		III		IV		V	
							As Cultivator		As Agricultural labourer		In Mining, Quarrying, Livestock, Forestry, Fishing, Hunting, Plantations, Orchards and Allied activities		At Household Industry		In Manufacturing other than Household Industry	
		Persons	Males	Females	Males	Females	Males	Females	Males	Females	Males	Females	Males	Females	Males	Females
	1	2	3	4	5	6	7	8	9	10	11	12	13	14	15	16
							JHALAWAR DISTRICT									
	Total	**3,788**	**1,949**	**1,839**	**1,076**	**473**	**62**	**19**	**23**	**66**	**86**	**7**	**197**	**79**	**85**	**25**
1	Bagri	22	12	10	11	9	..	..	2	1	2	..	6	7	1	1
2	Balai	20	13	7	11	4	..	..	..	..	4	..	..	..	..	1
3	Bansphor	105	52	53	33	36	..	..	..	..	..	..	27	33	4	2
4	Bawaria	3	2	1	1	1	..	..	1	..	..	..	..	..	..	..
5	Bhangi	490	235	255	131	106	..	..	..	..	2	..	..	..	..	..
6	Bola	151	77	74	54	28	..	..	..	..	..	..	40	27	..	..
7	Chamar, Bhambhi, Jatav, Jatia, Mochi, Raidass, Raigar or Ramdasia	1,167	619	548	360	164	21	4	11	54	11	3	105	10	69	18
8	Dheda	44	23	21	12	2	..	..	..	..	..	..	..	..	..	..
9	Gavaria	2	2	..	1	..	..	..	..	..	..	..	..	..	1	..
10	Jingar	4	3	1	3	1	..	..	..	..	..	..	3	..	..	..
11	Kanjar	4	4	..	4	..	..	..	4	..	..	..	..	..	..	..
12	Khatik	117	66	51	33	9	..	..	..	7	2	..	1	..	1	1
13	Koli or Kori	167	85	82	40	8	..	..	1	..	21	..	1	..	2	..
14	Kooch Band	31	13	18	5	8	..	..	..	..	..	..	3	1	..	..
15	Mang or Mang Garodi Meghor	1	1	..	1	..	..	..	..	..	..	..	..	..	..	..
16	Meghwal	45	20	25	8	7	..	..	..	..	1	..	1	..	..	..
17	Mehar	331	181	150	80	29	21	11	3	2	6	1	3	..	4	2
18	Unclassified	1,084	541	543	288	61	20	4	1	2	37	3	7	1	3	..

SCT-I PART-A—INDUSTRIAL CLASSIFICATION OF PERSONS AT WORK AND NON-WORKERS BY SEX FOR SCHEDULED CASTES-*concld.*

Sl. No.	Name of Scheduled Caste	Workers: In Construction (VI)		In Trade and Commerce (VII)		In Transport, Storage and Communications (VIII)		In Other Services (IX)		Non-workers (X)		Workers: In Special Occupations: Tanning and Currying of hides and skins		Scavenging	
		Males	Females	Males	Females	Males	Females	Males	Females	Males	Females	Males	Females	Males	Females
	1	17	18	19	20	21	22	23	24	25	26	27	28	29	30
								JHALAWAR DISTRICT							
	Total	**184**	**16**	**36**	**21**	**22**	..	**381**	**240**	**873**	**1,366**	**283**	**126**	**128**	**107**
1	Bagri	..	..	..	..	..	..	..	..	1	1	..	..	..	..
2	Balai	3	1	..	..	1	..	3	2	2	3	3	3	..	..
3	Bansphor	..	..	..	..	1	..	1	1	19	17	..	..	..	..
4	Bawaria	..	..	..	..	..	..	..	1	1	..	..	..	..	..
5	Bhangi	1	..	..	..	..	..	128	106	104	149	..	..	128	106
6	Bola	..	..	..	..	..	..	14	1	23	46	..	..	..	..
7	Chamar, Bhambhi, Jatav, Jatia, Mochi, Raidass, Raigar or Ramdasia	25	5	5	4	7	..	106	66	259	384	251	89	..	..
8	Dheda	..	..	..	..	..	..	12	2	11	19	..	..	..	..
9	Gavaria	..	..	..	..	..	..	..	..	1	..	..	..	..	..
10	Jingar	..	..	..	..	..	..	..	1	..	..	..	..	..	..
11	Kanjar	..	..	..	..	..	..	..	..	..	..	..	..	..	..
12	Khatik	..	..	21	..	..	..	8	1	33	42	..	..	..	..
13	Koli or Kori	5	..	1	6	1	..	8	2	45	74	..	..	..	..
14	Kooch Band	..	..	2	7	..	..	..	..	8	10	..	..	..	..
15	Mang or Mang Garodi Meghor	..	..	..	..	..	..	1	..	..	..	..	..	..	..
16	Meghwal	..	..	..	..	2	..	4	7	12	18	..	..	..	..
17	Mehar	3	1	4	4	3	..	33	8	101	121	..	..	..	..
18	Unclassified	147	9	3	..	7	..	63	42	253	482	29	34	..	1

SCT-I PART-B—INDUSTRIAL CLASSIFICATION OF PERSONS AT WORK AND NON-WORKERS BY SEX FOR SCHEDULED TRIBES

Sl. No.	Name of Scheduled Tribe	Total			Total workers		Workers							
							I		II		III		IV	
							As Cultivator		As Agricultural labourer		In Mining, Livestock, Fishing, Plantations, and Allied	Quarrying, Forestry, Hunting, Orchards activities	At Household Industry	
		Persons	Males	Females	Males	Females	Males	Females	Males	Females	Males	Females	Males	Females
	1	2	3	4	5	6	7	8	9	10	11	12	13	14
	RAJASTHAN													
	Total	**2,262,207**	**1,172,683**	**1,089,524**	**730,840**	**562,497**	**640,831**	**496,349**	**28,522**	**22,725**	**19,438**	**15,545**	**17,938**	**13,744**
1	Bhil	890,737	456,206	434,531	282,902	226,430	242,974	194,114	12,989	12,012	8,736	7,596	7,128	5,274
2	Bhil Mina	1,675	1,048	627	788	377	390	369	363	4	10	2	10	2
3	Damor, Damaria	14,534	7,653	6,881	5,054	3,928	4,804	3,769	123	27	52	95	28	20
4	Garasia (excluding Rajput Garasia)	62,492	32,384	30,108	20,119	11,423	18,089	9,661	620	223	353	478	766	910
5	Mina	1,134,206	595,264	538,942	373,515	283,910	334,244	259,031	10,682	8,282	9,199	6,420	9,168	6,593
6	Sehria, Sahariya	23,284	12,135	11,149	7,558	5,436	3,248	1,965	2,652	1,044	258	287	134	79
7	Unclassified	135,279	67,993	67,286	40,904	30,993	37,082	27,440	1,093	1,133	830	667	704	866
	GANGANAGAR DISTRICT													
	Total	**1,955**	**1,089**	**866**	**692**	**274**	**395**	**227**	**105**	**10**	**5**	**..**	**4**	**..**
1	Bhil	5	4	1	4	1	1	1	..	..	..	..	..	..
2	Damor, Damaria	1,049	564	485	339	185	230	166	75	4	1	..	2	..
3	Garasia (excluding Rajput Garasia)	2	2	..	2	..	2	..	..	..	..	..	..	..
4	Mina	231	154	77	116	40	32	40	9	..	4	..	1	..
5	Unclassified	668	365	303	231	48	130	20	21	6	..	..	1	..
	BIKANER DISTRICT													
	Total	**40**	**26**	**14**	**20**	**7**	**5**	**7**	**..**	**..**	**2**	**..**	**1**	**..**
1	Bhil	9	6	3	2	1	1	1	..	..	1	..	..	..
2	Mina	23	17	6	15	1	2	1	..	..	1	..	..	..
3	Unclassified	8	3	5	3	5	2	5	..	..	..	..	1	..
	CHURU DISTRICT													
	Total	**2,510**	**1,362**	**1,148**	**863**	**692**	**775**	**654**	**17**	**12**	**3**	**1**	**28**	**24**
1	Bhil	4	1	3	..	..	..	..	..	..	..	..	..	..
2	Damor, Damaria	1,206	662	544	409	343	392	325	7	11	1	..	8	7
3	Mina	1,002	545	457	367	281	315	270	10	1	2	1	7	8
4	Sehria, Sahariya	1	1	..	..	..	..	..	..	..	..	..	..	..
5	Unclassified	297	153	144	87	68	68	59	..	..	..	..	13	9

SCT-I PART-B—INDUSTRIAL CLASSIFICATION OF PERSONS AT WORK AND NON-WORKERS BY SEX FOR SCHEDULED TRIBES

Sl. No.	Name of Scheduled Tribe	Workers V: In Manufacturing other than Household Industry		Workers VI: In Construction		Workers VII: In Trade and Commerce		Workers VIII: In Transport, Storage and Communications		Workers IX: In Other Services		X: Non-workers	
		Males	Females	Males	Females	Males	Females	Males	Females	Males	Females	Males	Females
	1	15	16	17	18	19	20	21	22	23	24	25	26
	RAJASTHAN												
	Total	**896**	**395**	**2,689**	**1,228**	**731**	**696**	**1,848**	**174**	**17,947**	**11,641**	**441,843**	**527,027**
1	Bhil	439	261	1,950	1,031	244	373	427	107	8,015	5,662	173,304	208,101
2	Bhil Mina	1	..	3	..	..	..	2	..	9	..	260	250
3	Damor, Damaria	12	7	..	1	7	8	1	..	27	1	2,599	2,953
4	Garasia (excluding Rajput Garasia)	26	6	2	1	10	5	3	..	250	139	12,265	18,685
5	Mina	309	44	566	149	312	115	1,337	67	7,698	3,209	221,749	255,032
6	Sehria, Sahariya	58	47	50	24	101	141	14	..	1,043	1,849	4,577	5,713
7	Unclassified	51	30	118	22	57	54	64	..	905	781	27,089	36,293
	GANGANAGAR DISTRICT												
	Total	**31**	**11**	**28**	**2**	**7**	**9**	**43**	..	**74**	**15**	**397**	**592**
1	Bhil	..	..	..	..	..	..	..	..	3	..	..	..
2	Damor, Damaria	12	7	..	..	6	8	1	..	12	..	225	300
3	Garasia (excluding Rajput Garasia)	..	..	..	..	..	..	..	..	..	..	..	..
4	Mina	6	..	5	..	..	..	38	..	21	..	38	37
5	Unclassified	13	4	23	2	1	1	4	..	38	15	134	255
	BIKANER DISTRICT												
	Total	..	..	..	..	..	..	**3**	..	**9**	..	**6**	**7**
1	Bhil	..	..	..	..	..	..	..	..	..	..	4	2
2	Mina	..	..	..	..	..	..	3	..	9	..	2	5
3	Unclassified	..	..	..	..	..	..	..	..	..	..	..	..
	CHURU DISTRICT												
	Total	**2**	..	..	..	..	..	**33**	..	**5**	**1**	**499**	**456**
1	Bhil	..	..	..	..	..	..	..	..	..	..	1	3
2	Damor, Damaria	..	..	..	..	..	..	..	..	1	..	253	201
3	Mina	1	..	..	..	..	..	29	..	3	1	178	176
4	Sehria, Sahariya	..	..	..	..	..	..	..	..	..	..	1	..
5	Unclassified	1	..	..	..	..	..	4	..	1	..	66	76

SCT-I PART-B—INDUSTRIAL CLASSIFICATION OF PERSONS AT WORK AND NON-WORKERS BY SEX FOR SCHEDULED TRIBES-*contd.*

Sl. No.	Name of Scheduled Tribe	Total			Total workers		WORKERS I: As Cultivator		WORKERS II: As Agricultural labourer		WORKERS III: In Mining, Livestock, Fishing, Plantations, and Allied	WORKERS III: Quarrying, Forestry, Hunting, Orchards activities	WORKERS IV: At Household Industry	
		Persons	Males	Females	Males	Females	Males	Females	Males	Females	Males	Females	Males	Females
1		2	3	4	5	6	7	8	9	10	11	12	13	14
	JHUNJHUNU DISTRICT													
	Total	**10,963**	**5,686**	**5,277**	**3,084**	**2,221**	**2,455**	**2,023**	**110**	**46**	**34**	**3**	**211**	**76**
1	Bhil	9	6	3	1	..	..	..	..	..	1	..	..	..
2	Mina	8,682	4,521	4,161	2,499	1,793	2,013	1,682	77	21	29	2	172	61
3	Unclassified	2,272	1,159	1,113	584	428	442	341	33	25	4	1	39	15
	ALWAR DISTRICT													
	Total	**85,389**	**45,084**	**40,305**	**27,170**	**20,032**	**25,092**	**18,996**	**367**	**236**	**475**	**267**	**503**	**461**
1	Bhil	73	47	26	46	20	27	10	11	10	..	..	8	..
2	Damor, Damaria	1	1	..	1	..	1	..	..	..	..	..	..	..
3	Mina	83,981	44,096	39,885	26,533	19,908	24,555	18,908	326	226	469	255	476	449
4	Unclassified	1,334	940	394	590	104	509	78	30	..	6	12	19	12
	BHARATPUR DISTRICT													
	Total	**32,107**	**17,073**	**15,034**	**10,536**	**6,851**	**10,016**	**6,395**	**148**	**350**	**179**	**57**	**39**	**37**
1	Bhil	182	71	111	48	69	37	69	10	..	..	..	..	..
2	Garasia (excluding Rajput Garasia)	2	..	2	..	2	..	..	..	..	..	..	..	..
3	Mina	30,925	16,415	14,510	10,204	6,640	9,714	6,192	135	347	178	54	38	37
4	Sehria, Sahariya	3	3	..	..	..	..	..	..	..	..	..	..	..
5	Unclassified	995	584	411	284	140	265	134	3	3	1	3	1	..
	SAWAI MADHOPUR DISTRICT													
	Total	**206,695**	**109,979**	**96,716**	**71,113**	**55,651**	**66,515**	**52,557**	**770**	**1,130**	**1,532**	**860**	**1,465**	**977**
1	Bhil	503	298	205	137	64	14	52	8	4	44	2	14	2
2	Mina	201,842	107,867	93,975	70,068	54,640	65,703	51,638	747	1,105	1,439	838	1,450	945
3	Sehria, Sahariya	5	..	5	..	..	..	..	..	..	..	..	..	..
4	Unclassified	4,345	1,814	2,531	908	947	798	867	15	21	49	20	1	30

SCT-I PART-B—INDUSTRIAL CLASSIFICATION OF PERSONS AT WORK AND NON-WORKERS BY SEX FOR SCHEDULED TRIBES–*contd.*

Sl. No.	Name of Scheduled Tribe	Workers										Non-workers	
		V		VI		VII		VIII		IX		X	
		In Manufacturing other than Household Industry		In Construction		In Trade and Commerce		In Transport, Storage and Communications		In Other Services			
		Males	Females	Males	Females	Males	Females	Males	Females	Males	Females	Males	Females
	1	15	16	17	18	19	20	21	22	23	24	25	26
	JHUNJHUNU DISTRICT												
	Total	**32**	**3**	**15**	**7**	**9**	**2**	**25**	..	**193**	**61**	**2,602**	**3,056**
1	Bhil	..	..	..	..	..	..	..	..	..	..	5	3
2	Mina	30	1	12	3	8	2	22	..	136	21	2,022	2,368
3	Unclassified	2	2	3	4	1	..	3	..	57	40	575	685
	ALWAR DISTRICT												
	Total	**5**	..	**13**	..	**28**	**5**	**102**	..	**585**	**67**	**17,914**	**20,273**
1	Bhil	..	..	..	..	..	..	..	..	..	..	1	6
2	Damor, Damaria	..	..	..	..	..	..	..	..	..	..	..	..
3	Mina	4	..	13	..	26	5	102	..	562	65	17,563	19,977
4	Unclassified	1	..	..	..	2	..	..	..	23	2	350	290
	BHARATPUR DISTRICT												
	Total	**1**	**2**	**5**	**2**	**23**	**1**	**28**	..	**97**	**7**	**6,537**	**8,183**
1	Bhil	..	..	..	..	..	..	..	..	1	..	23	42
2	Garasia (excluding Rajput Garasia)	..	2	..	..	..	..	..	..	..	..	..	..
3	Mina	1	..	5	2	15	1	28	..	90	7	6,211	7,870
4	Sehria, Sahariya	..	..	..	..	..	..	..	..	..	..	3	..
5	Unclassified	..	..	..	..	8	..	..	..	6	..	300	271
	SAWAI MADHOPUR DISTRICT												
	Total	**130**	**6**	**32**	**1**	**63**	**7**	**219**	**2**	**387**	**111**	**38,866**	**41,065**
1	Bhil	45	..	1	..	..	..	..	..	11	4	161	141
2	Mina	79	6	29	1	63	7	210	2	348	98	37,799	39,335
3	Sehria, Sahariya	..	..	..	..	..	..	..	..	..	..	..	5
4	Unclassified	6	..	2	..	..	..	9	..	28	9	906	1,584

SCT-I PART-B—INDUSTRIAL CLASSIFICATION OF PERSONS AT WORK AND NON-WORKERS BY SEX FOR SCHEDULED TRIBES–*contd.*

Sl. No.	Name of Scheduled Tribe	Total			Total workers		Workers I		II		III		IV	
							As Cultivator		As Agricultural labourer		In Mining, Livestock, Fishing, Plantations, and Allied	Quarrying, Forestry, Hunting, Orchards activities	At Household Industry	
		Persons	Males	Females	Males	Females	Males	Females	Males	Females	Males	Females	Males	Females
	1	2	3	4	5	6	7	8	9	10	11	12	13	14
	JAIPUR DISTRICT													
	Total	**211,664**	**112,141**	**99,523**	**73,869**	**58,178**	**65,529**	**52,891**	**1,293**	**1,025**	**2,503**	**2,045**	**1,354**	**1,192**
1	Bhil	522	307	215	245	84	181	49	24	22	9	2	16	6
2	Mina	206,775	109,600	97,175	72,202	57,428	64,204	52,431	1,199	913	2,474	2,027	1,201	1,132
3	Unclassified	4,367	2,234	2,133	1,422	666	1,144	411	70	90	20	16	137	54
	SIKAR DISTRICT													
	Total	**19,476**	**10,256**	**9,220**	**5,787**	**3,968**	**4,621**	**3,569**	**175**	**88**	**156**	**35**	**368**	**181**
1	Mina	18,848	9,943	8,905	5,644	3,823	4,539	3,483	165	77	149	31	351	170
2	Unclassified	628	313	315	143	145	82	86	10	11	7	4	17	11
	AJMER DISTRICT													
	Total	**14,636**	**7,550**	**7,086**	**4,866**	**3,989**	**3,178**	**2,849**	**683**	**702**	**153**	**52**	**456**	**125**
1	Bhil	13,060	6,758	6,302	4,385	3,536	2,774	2,431	677	677	142	50	425	122
2	Bhil Mina	1,294	679	615	419	374	382	366	2	4	10	2	10	2
3	Unclassified	282	113	169	62	79	22	52	4	21	1	..	21	1
	TONK DISTRICT													
	Total	**56,656**	**30,202**	**26,454**	**19,272**	**15,389**	**16,297**	**14,168**	**597**	**508**	**675**	**203**	**1,266**	**380**
1	Bhil	6,599	4,094	2,505	2,189	1,388	1,331	869	321	332	158	38	309	65
2	Mina	47,521	24,378	23,143	15,647	13,653	13,692	13,011	254	166	517	165	874	280
3	Unclassified	2,536	1,730	806	1,436	348	1,274	288	22	10	..	..	83	35
	JAISALMER DISTRICT													
	Total	**4,310**	**2,385**	**1,925**	**1,400**	**668**	**855**	**416**	**10**	**16**	**134**	**26**	**314**	**181**
1	Bhil	4,310	2,385	1,925	1,400	668	855	416	10	16	134	26	314	181

SCT-I PART-B—INDUSTRIAL CLASSIFICATION OF PERSONS AT WORK AND NON-WORKERS BY SEX FOR SCHEDULED TRIBES—*contd.*

Sl. No.	Name of Scheduled Tribe	WORKERS											
		V		VI		VII		VIII		IX		X	
		In Manufacturing other than Household Industry		In Construction		In Trade and Commerce		In Transport, Storage and Communications		In Other Services		Non-workers	
		Males	Females	Males	Females	Males	Females	Males	Females	Males	Females	Males	Females
	1	15	16	17	18	19	20	21	22	23	24	25	26
	JAIPUR DISTRICT												
	Total	**40**	**32**	**149**	**12**	**65**	**5**	**297**	**2**	**2,639**	**974**	**38,272**	**41,345**
1	Bhil	1	..	..	..	..	..	..	..	14	5	62	131
2	Mina	37	32	149	12	65	4	294	2	2,579	875	37,398	39,747
3	Unclassified	2	..	..	..	..	1	3	..	46	94	812	1,467
	SIKAR DISTRICT												
	Total	**26**	**1**	**53**	**6**	**8**	..	**47**	..	**333**	**88**	**4,469**	**5,252**
1	Mina	26	1	46	2	8	..	43	..	317	59	4,299	5,082
2	Unclassified	..	..	7	4	..	..	4	..	16	29	170	170
	AJMER DISTRICT												
	Total	**21**	**1**	**39**	**2**	**5**	**26**	**42**	..	**289**	**232**	**2,684**	**3,097**
1	Bhil	20	1	32	1	5	26	35	..	275	228	2,373	2,766
2	Bhil Mina	1	..	3	..	..	..	2	..	9	..	260	241
3	Unclassified	..	..	4	1	..	..	5	..	5	4	51	90
	TONK DISTRICT												
	Total	**41**	..	**6**	**1**	**16**	..	**25**	..	**349**	**129**	**10,930**	**11,065**
1	Bhil	1	..	2	..	2	..	..	..	65	84	1,905	1,117
2	Mina	40	..	4	1	12	..	25	..	229	30	8,731	9,490
3	Unclassified	..	..	..	..	2	..	..	..	55	15	294	458
	JAISALMER DISTRICT												
	Total	..	..	**3**	**4**	..	..	..	..	**84**	**25**	**985**	**1,257**
1	Bhil	..	..	3	4	..	..	..	..	84	25	985	1,257

SCT-I PART-B—INDUSTRIAL CLASSIFICATION OF PERSONS AT WORK AND NON-WORKERS BY SEX FOR SCHEDULED TRIBES—*contd.*

Sl. No.	Name of Scheduled Tribe	Total			Total workers		Workers							
							I		II		III		IV	
							As Cultivator		As Agricultural labourer		In Mining, Quarrying, Livestock, Forestry, Fishing, Hunting, Plantations, Orchards and Allied activities		At Household Industry	
		Persons	Males	Females	Males	Females	Males	Females	Males	Females	Males	Females	Males	Females
	1	2	3	4	5	6	7	8	9	10	11	12	13	14
	JODHPUR DISTRICT													
	Total	**14,842**	**7,876**	**6,966**	**4,533**	**2,906**	**3,942**	**2,627**	**245**	**154**	**95**	**10**	**82**	**17**
1	Bhil	12,045	5,971	6,074	3,403	2,636	2,890	2,381	199	134	84	9	72	15
2	Garasia (excluding Rajput Garasia)	20	1	19	1	9	1	2	..	7	..	..	..	..
3	Mina	167	53	114	35	16	25	13	10	3	..	..	..	..
4	Unclassified	2,610	1,851	759	1,094	245	1,026	231	36	10	11	1	10	2
	NAGAUR DISTRICT													
	Total	**2,672**	**1,365**	**1,307**	**813**	**764**	**711**	**695**	**29**	**34**	**8**	**3**	**28**	**21**
1	Bhil	161	102	59	58	27	47	19	..	2	..	..	6	6
2	Garasia (excluding Rajput Garasia)	16	16	..	..	..	..	..	..	..	..	..	..	..
3	Mina	1,392	694	698	431	383	375	352	21	12	6	2	16	12
4	Unclassified	1,103	553	550	324	354	289	324	8	20	2	1	6	3
	PALI DISTRICT													
	Total	**37,373**	**19,699**	**17,674**	**11,935**	**5,721**	**8,141**	**3,904**	**1,882**	**600**	**279**	**449**	**460**	**161**
1	Bhil	7,038	3,597	3,441	2,162	1,225	1,351	727	345	167	145	190	81	18
2	Garasia (excluding Rajput Garasia)	8,836	4,573	4,263	2,699	1,288	2,440	1,118	61	26	22	28	159	116
3	Mina	21,092	11,373	9,719	6,965	3,149	4,284	2,019	1,476	392	105	231	218	27
4	Unclassified	407	156	251	109	59	66	40	..	15	7	..	2	..
	BARMER DISTRICT													
	Total	**34,445**	**18,466**	**15,979**	**11,077**	**7,477**	**10,306**	**7,034**	**470**	**355**	**68**	**38**	**121**	**1**
1	Bhil	30,329	15,898	14,431	9,097	6,821	8,430	6,402	408	336	67	35	118	1
2	Mina	96	54	42	31	3	12	3	14	..	..	..	2	..
3	Unclassified	4,020	2,514	1,506	1,949	653	1,864	629	48	19	1	3	1	..

SCT-I PART-B—INDUSTRIAL CLASSIFICATION OF PERSONS AT WORK AND NON-WORKERS BY SEX FOR SCHEDULED TRIBES–*contd.*

Sl. No.	Name of Scheduled Tribe	Workers										Non-workers	
		V		VI		VII		VIII		IX		X	
		In Manufacturing other than Household Industry		In Construction		In Trade and Commerce		In Transport, Storage and Communications		In Other Services			
		Males	Females	Males	Females	Males	Females	Males	Females	Males	Females	Males	Females
	1	15	16	17	18	19	20	21	22	23	24	25	26
	JODHPUR DISTRICT												
	Total	**59**	**56**	**50**	**11**	..	..	**6**	**1**	**54**	**30**	**3,343**	**4,060**
1	Bhil	59	56	49	11	..	..	6	1	44	29	2,568	3,438
2	Garasia (excluding Rajput Garasia)	..	..	..	..	..	..	..	..	..	..	..	10
3	Mina	..	..	..	..	..	..	..	..	..	..	18	98
4	Unclassified	..	..	1	..	..	..	..	..	10	1	757	514
	NAGAUR DISTRICT												
	Total	**1**	..	**1**	..	..	..	**6**	..	**29**	**11**	**552**	**543**
1	Bhil	..	..	..	..	..	..	1	..	4	..	44	32
2	Garasia (excluding Rajput Garasia)	..	..	..	..	..	..	..	..	..	..	16	..
3	Mina	..	..	1	..	..	..	5	..	7	5	263	315
4	Unclassified	1	..	..	..	..	..	..	..	18	6	229	196
	PALI DISTRICT												
	Total	**65**	**19**	**108**	**35**	**10**	**11**	**239**	**1**	**751**	**541**	**7,764**	**11,953**
1	Bhil	43	17	19	9	4	..	31	..	143	97	1,435	2,216
2	Garasia (excluding Rajput Garasia)	8	..	..	..	..	..	..	..	9	..	1,874	2,975
3	Mina	14	2	78	26	6	11	194	1	590	440	4,408	6,570
4	Unclassified	..	..	11	..	..	..	14	..	9	4	47	192
	BARMER DISTRICT												
	Total	..	..	**30**	**18**	**1**	..	**16**	..	**65**	**31**	**7,389**	**8,502**
1	Bhil	..	..	30	18	1	..	13	..	30	29	6,801	7,610
2	Mina	..	..	..	..	..	..	3	..	..	..	23	39
3	Unclassified	..	..	..	..	..	..	..	..	35	2	565	853

SCT-I PART-B—INDUSTRIAL CLASSIFICATION OF PERSONS AT WORK AND NON-WORKERS BY SEX FOR SCHEDULED TRIBES-*contd.*

Sl. No.	Name of Scheduled Tribe	Total			Total workers		Workers							
							I		II		III		IV	
							As Cultivator		As Agricultural labourer		In Mining, Livestock, Fishing, Plantations, and Allied	Quarrying, Forestry, Hunting, Orchards activities	At Household Industry	
		Persons	Males	Females	Males	Females	Males	Females	Males	Females	Males	Females	Males	Females
	1	2	3	4	5	6	7	8	9	10	11	12	13	14
	JALOR DISTRICT													
	Total	**41,927**	**22,050**	**19,877**	**13,079**	**8,085**	**9,832**	**5,864**	**2,033**	**1,186**	**314**	**382**	**228**	**100**
1	Bhil	27,179	14,361	12,818	8,518	5,189	6,330	3,564	1,286	698	255	329	162	62
2	Mina	8,649	4,682	3,967	2,814	1,646	2,178	1,240	512	356	18	38	12	..
3	Unclassified	6,099	3,007	3,092	1,747	1,250	1,324	1,060	235	132	41	15	54	38
	SIROHI DISTRICT													
	Total	**69,828**	**36,135**	**33,693**	**21,740**	**12,774**	**15,389**	**8,238**	**2,402**	**754**	**796**	**939**	**1,187**	**1,259**
1	Bhil	27,669	14,947	12,722	8,793	4,671	5,145	2,139	1,279	502	575	637	554	521
2	Garasia (excluding Rajput Garasia)	32,865	16,856	16,009	10,289	5,914	8,900	4,715	528	173	101	219	520	664
3	Mina	7,962	4,020	3,942	2,482	1,313	1,288	582	574	75	102	68	104	74
4	Unclassified	1,332	312	1,020	176	876	56	802	21	4	18	15	9	..
	BHILWARA DISTRICT													
	Total	**80,230**	**42,533**	**37,697**	**28,146**	**22,370**	**23,182**	**19,476**	**1,120**	**1,148**	**1,553**	**641**	**1,278**	**366**
1	Bhil	47,213	24,726	22,487	16,628	13,481	12,967	10,993	1,013	1,060	862	486	898	235
2	Garasia (excluding Rajput Garasia)	7	3	4	...	...	...	...	...	..	...	...	...	...
3	Mina	32,522	17,549	14,973	11,373	8 764	10,083	8,359	107	87	688	155	371	131
4	Unclassified	488	255	233	145	125	132	124	..	1	3	..	9	..
	UDAIPUR DISTRICT													
	Total	**435,986**	**222,045**	**213,941**	**139,609**	**110,323**	**12,648**	**933,636**	**2,942**	**2,844**	**4,055**	**4,852**	**4,319**	**6,375**
1	Bhil	228,213	116,248	111,965	73,421	58,684	64,186	49,417	1,704	1,943	2,181	2,516	2,123	3,012
2	Damor, Damaria	869	486	383	318	217	306	181	..	..	..	35	..	..
3	Garasia (excluding Rajput Garasia)	20,650	10,881	9,769	7,096	4,194	6,719	3,818	31	10	230	231	87	130
4	Mina	171,759	87,797	83,962	54,577	43,423	48,807	37,409	1,100	776	1,584	1,916	2,000	2,788
5	Sehria, Sahariya	41	27	14	27	9	2	..	14	..	2	..	9	9
6	Unclassified	14,454	6,606	7,848	4,170	3,796	3,628	2,811	93	115	58	154	100	436

SCT-I PART-B—INDUSTRIAL CLASSIFICATION OF PERSONS AT WORK AND NON-WORKERS BY SEX FOR SCHEDULED TRIBES-*contd.*

Sl. No.	Name of Scheduled Tribe	WORKERS											
		V		VI		VII		VIII		IX		X	
		In Manufacturing other than Household Industry		In Construction		In Trade and Commerce		In Transport, Storage and Communications		In Other Services		Non-workers	
		Males	Females	Males	Females	Males	Females	Males	Females	Males	Females	Males	Females
	1	15	16	17	18	19	20	21	22	23	24	25	26
	JALOR DISTRICT												
	Total	**8**	..	**66**	**12**	**20**	**43**	**31**	..	**547**	**498**	**8,971**	**11,792**
1	Bhil	5	..	50	9	20	43	22	..	388	484	5,843	7,629
2	Mina	1	..	15	2	..	..	5	..	73	10	1,868	2,321
3	Unclassified	2	..	1	1	..	..	4	..	86	4	1,260	1,842
	SIROHI DISTRICT												
	Total	**70**	**13**	**131**	**62**	**8**	**24**	**162**	**1**	**1,595**	**1,484**	**14,395**	**20,919**
1	Bhil	59	12	120	54	5	17	72	1	984	788	6,154	8,051
2	Garasia (excluding Rajput Garasia)	4	1	..	..	2	5	3	..	231	137	6,567	10,095
3	Mina	7	..	11	8	1	2	87	..	308	504	1,538	2,629
4	Unclassified	..	..	..	..	..	..	..	..	72	55	136	144
	BHILWARA DISTRICT												
	Total	**27**	**37**	**153**	**97**	**25**	**20**	**20**	**2**	**788**	**583**	**14,387**	**15,327**
1	Bhil	22	37	142	96	21	20	17	1	686	553	8,098	9,006
2	Garasia (excluding Rajput Garasia)	..	..	..	..	..	..	..	..	..	..	3	4
3	Mina	5	..	10	1	4	..	3	1	102	30	6,176	6,209
4	Unclassified	..	..	1	..	..	..	..	..	..	..	110	108
	UDAIPUR DISTRICT												
	Total	**152**	**88**	**895**	**448**	**122**	**238**	**159**	**164**	**3,317**	**1,678**	**82,436**	**103,618**
1	Bhil	97	62	782	404	69	180	111	103	2,168	1,047	42,827	53,281
2	Damor, Damaria	..	..	..	1	..	..	..	..	12	..	168	166
3	Garasia (excluding Rajput Garasia)	14	3	2	..	8	..	..	..	5	2	3,785	5,575
4	Mina	23	1	64	37	30	24	39	61	930	411	33,220	40,539
5	Sehria, Sahariya	..	..	..	..	..	..	..	..	..	..	..	5
6	Unclassified	18	22	47	6	15	34	9	..	202	218	2,436	4,052

SCT-1 PART-B—INDUSTRIAL CLASSIFICATION OF PERSONS AT WORK AND NON-WORKERS BY SEX FOR SCHEDULED TRIBES–*contd.*

Sl. No.	Name of Scheduled Tribe	Total			Total workers		Workers I		Workers II		Workers III		Workers IV	
							As Cultivator		As Agricultural labourer		In Mining, Livestock, Fishing, Plantations, and Allied	Quarrying, Forestry, Hunting, Orchards activities	At Household Industry	
		Persons	Males	Females	Males	Females	Males	Females	Males	Females	Males	Females	Males	Females
	1	2	3	4	5	6	7	8	9	10	11	12	13	14
	CHITORGARH DISTRICT													
	Total	**128,332**	**65,942**	**62,390**	**41,012**	**36,365**	**35,044**	**31,266**	**2,579**	**2,776**	**1,244**	**745**	**795**	**472**
1	Bhil	45,103	23,204	21,899	15,436	13,439	11,457	10,124	1,432	1,432	939	618	547	327
2	Mina	82,948	42,582	40,366	25,491	22,898	23,538	21,114	1,147	1,344	269	127	248	145
3	Unclassified	281	156	125	85	28	49	28	..	..	36	..	..	..
	DUNGARPUR DISTRICT													
	Total	**242,621**	**122,437**	**120,184**	**74,490**	**64,399**	**70,014**	**60,304**	**1,477**	**1,269**	**1,734**	**1,996**	**111**	**195**
1	Bhil	179,458	89,941	89,517	55,333	50,954	52,905	48,313	504	783	1,162	1,441	80	142
2	Bhil Mina	381	369	12	369	3	8	3	361	..	..	..	..	..
3	Damor, Damaria	11,395	5,930	5,465	3,977	3,183	3,865	3,097	41	12	50	60	18	13
4	Garasia (excluding Rajput Garasia)	50	20	30	15	15	10	8	..	7	..	..	..	..
5	Mina	45,850	23,614	22,236	13,569	9,382	12,283	8,440	509	434	411	402	8	10
6	Sehria, Sahariya	25	10	15	8	5	7	2	..	..	..	..	1	3
7	Unclassified	5,462	2,553	2,909	1,219	857	936	441	62	33	111	93	4	27
	BANSWARA DISTRICT													
	Total	**296,044**	**150,035**	**146,009**	**90,326**	**71,622**	**85,645**	**67,810**	**1,344**	**1,820**	**1,661**	**1,103**	**995**	**697**
1	Bhil	202,488	103,119	99,369	62,520	48,935	59,006	46,290	1,002	1,272	1,187	765	765	445
2	Damor, Damaria	9	5	4	5	..	5	..	..	..	..	..	..	..
3	Mina	12,976	6,693	6,283	3,891	3,056	3,777	2,977	14	5	31	9	59	64
4	Unclassified	80,571	40,218	40,353	23,910	19,631	22,857	18,543	328	543	443	329	171	188
	BUNDI DISTRICT													
	Total	**59,359**	**31,249**	**28,110**	**19,879**	**12,160**	**16,370**	**10,668**	**1,172**	**762**	**551**	**148**	**1,271**	**294**
1	Bhil	9,688	4,784	4,904	3,061	2,378	2,045	1,604	460	412	153	89	212	79
2	Mina	49,220	26,248	22,972	16,669	9,708	14,206	8,998	698	348	387	59	1,054	210
3	Unclassified	451	217	234	149	74	119	66	14	2	11	..	5	5

SCT-I PART-B—INDUSTRIAL CLASSIFICATION OF PERSONS AT WORK AND NON-WORKERS BY SEX FOR SCHEDULED TRIBES-*contd.*

Sl. No.	Name of Scheduled Tribe	Workers										Non-workers	
		V		VI		VII		VIII		IX		X	
		In Manufacturing other than Household Industry		In Construction		In Trade and Commerce		In Transport, Storage and Communications		In Other Services			
		Males	Females	Males	Females	Males	Females	Males	Females	Males	Females	Males	Females
	1	15	16	17	18	19	20	21	22	23	24	25	26
	CHITORGARH DISTRICT												
	Total	**40**	**20**	**367**	**227**	**30**	**61**	**35**	..	**878**	**798**	**24,930**	**26,025**
1	Bhil	38	19	343	222	11	19	13	..	656	678	7,768	8,460
2	Mina	2	1	24	5	19	42	22	..	222	120	17,091	17,468
3	Unclassified	..	..	..	..	..	..	..	..	..	..	71	97
	DUNGARPUR DISTRICT												
	Total	**39**	**19**	**85**	**12**	**41**	**10**	**29**	..	**960**	**594**	**47,947**	**55,785**
1	Bhil	33	17	67	12	12	5	24	..	546	241	34,608	38,563
2	Bhil Mina	..	..	..	..	..	..	..	..	..	..	..	9
3	Damor, Damaria	..	..	..	..	1	..	..	..	2	1	1,953	2,282
4	Garasia (excluding Rajput Garasia)	..	..	..	..	..	..	..	..	5	..	5	15
5	Mina	2	..	11	..	3	4	..	..	342	92	10,045	12,854
6	Sehria, Sahariya	..	..	..	..	..	..	..	..	..	..	2	10
7	Unclassified	4	2	7	..	25	1	5	..	65	260	1,334	2,052
	BANSWARA DISTRICT												
	Total	**6**	**9**	**99**	**7**	**69**	**50**	**9**	..	**498**	**126**	**59,709**	**74,387**
1	Bhil	5	9	88	3	66	33	9	..	392	118	40,599	50,434
2	Damor, Damaria	..	..	..	..	..	..	..	..	..	..	..	4
3	Mina	..	..	..	..	..	..	..	..	10	1	2,802	3,227
4	Unclassified	1	..	11	4	3	17	..	..	96	7	16,308	20,722
	BUNDI DISTRICT												
	Total	**20**	**7**	**59**	**37**	**14**	**3**	**54**	..	**368**	**241**	**11,370**	**15,950**
1	Bhil	4	7	19	33	..	..	3	..	165	154	1,723	2,526
2	Mina	16	..	40	4	14	3	51	..	203	86	9,579	13,264
3	Unclassified	..	..	..	..	..	..	..	..	..	1	68	160

SCT-I PART-B—INDUSTRIAL CLASSIFICATION OF PERSONS AT WORK AND NON-WORKERS BY SEX FOR SCHEDULED TRIBES–*contd.*

Sl. No.	Name of Scheduled Tribe	Total			Total workers		Workers							
							I		II		III		IV	
							As Cultivator		As Agricultural labourer		In Mining, Livestock, Fishing, Plantations, and Allied	Quarrying, Forestry, Hunting, Orchards activities	At Household Industry	
		Persons	Males	Females	Males	Females	Males	Females	Males	Females	Males	Females	Males	Females
	1	2	3	4	5	6	7	8	9	10	11	12	13	14
	KOTA DISTRICT													
	Total	**121,179**	**63,668**	**57,511**	**38,930**	**26,017**	**29,015**	**18,670**	**5,139**	**3,111**	**930**	**587**	**693**	**127**
1	Bhil	20,016	10,463	9,553	6,581	4,779	3,655	2,581	1,210	830	401	262	172	17
2	Damor, Damaria	5	5	..	5	..	5	..	..	..	..	..	..	..
3	Garasia (excluding Rajput Garasia)	44	32	12	17	1	17	..	..	..	..	..	..	..
4	Mina	77,927	41,083	36,844	24,811	15,823	22,111	14,132	1,301	1,244	273	38	399	44
5	Sehria, Sahariya	23,119	12,047	11,072	7,493	5,399	3,227	1,957	2,628	1,037	256	287	122	66
6	Unclassified	68	38	30	23	15	..	..	..	..	..	..	..	..
	JHALAWAR DISTRICT													
	Total	**50,968**	**26,350**	**24,618**	**16,599**	**13,594**	**13,859**	**11,405**	**1,413**	**1,789**	**299**	**103**	**361**	**25**
1	Bhil	28,861	14,868	13,993	9,434	7,380	7,339	5,662	1,086	1,380	236	101	252	18
2	Mina	21,816	11,286	10,530	7,081	6,139	6,508	5,737	277	350	63	2	107	6
3	Sehria, Sahariya	90	47	43	30	23	12	6	10	7	..	..	2	1
4	Unclassified	201	149	52	54	52	..	..	40	52	..	..	..	..

SCT-I PART-B—INDUSTRIAL CLASSIFICATION OF PERSONS AT WORK AND NON-WORKERS BY SEX FOR SCHEDULED TRIBES-*contd.*

Sl. No.	Name of Scheduled Tribe	Workers										Non-workers	
		V		VI		VII		VIII		IX		X	
		In Manufacturing other than Household Industry		In Construction		In Trade and Commerce		In Transport, Storage and Communications		In Other Services			
		Males	Females	Males	Females	Males	Females	Males	Females	Males	Females	Males	Females
	1	15	16	17	18	19	20	21	22	23	24	25	26
	KOTA DISTRICT												
	Total	**73**	**67**	**186**	**155**	**153**	**167**	**173**	**1**	**2,568**	**3,132**	**24,738**	**31,494**
1	Bhil	4	20	88	85	17	19	45	1	989	964	3,882	4,774
2	Damor, Damaria	..	..	..	..	..	..	..	..	..	..	..	..
3	Garasia (excluding Rajput Garasia)	..	..	..	1	..	..	..	..	..	..	15	11
4	Mina	11	..	48	45	35	7	114	..	519	313	16,272	21,021
5	Sehria, Sahariya	58	47	50	24	101	141	14	..	1,037	1,840	4,554	5,673
6	Unclassified	..	..	..	..	..	..	..	..	23	15	15	15
	JHALAWAR DISTRICT												
	Total	**7**	**4**	**116**	**70**	**14**	**14**	**45**	..	**485**	**184**	**9,751**	**11,024**
1	Bhil	3	4	115	70	11	11	25	..	367	134	5,434	6,613
2	Mina	4	..	1	..	3	3	20	..	98	41	4,205	4,391
3	Sehria, Sahariya	..	..	..	..	..	..	..	..	6	9	17	20
4	Unclassified	..	..	..	..	..	..	..	..	14	..	95	..

SCT-I PART-B—INDUSTRIAL CLASSIFICATION OF PERSONS AT WORK AND NON-WORKERS BY SEX FOR SCHEDULED TRIBES–*contd.*

Sl. No.	Name of Scheduled Tribe	Total			Total workers		WORKERS							
							I		II		III		IV	
							As Cultivator		As Agricultural labourer		In Mining, Quarrying, Livestock, Forestry, Fishing, Hunting, Plantations, Orchards and Allied activities		At Household Industry	
		Persons	Males	Females	Males	Females	Males	Females	Males	Females	Males	Females	Males	Females
	1	2	3	4	5	6	7	8	9	10	11	12	13	14
	RAJASTHAN													
	Total	**47,240**	**26,203**	**21,037**	**13,916**	**6,096**	**3,273**	**2,077**	**441**	**387**	**1,104**	**503**	**441**	**336**
1	Bhil	15,968	8,662	7,306	4,683	2,506	656	375	216	171	637	259	53	70
2	Bhil Mina	388	219	169	117	48	5	7	1	3	5	4	19	2
3	Garasia (excluding Rajput Garasia)	17	9	8	8	1	..	..	..	..	..	..	..	..
4	Mina	21,414	11,987	9,427	6,298	2,484	2,334	1,437	151	143	297	169	215	190
5	Sehria, Sahariya	15	9	6	2	3	..	..	..	..	..	1	2	..
6	Unclassified	9,438	5,317	4,121	2,808	1,054	278	258	73	70	165	70	152	74
	GANGANAGAR DISTRICT													
	Total	**253**	**153**	**100**	**109**	**26**	**30**	**26**	..	..	..	..	**1**	..
1	Bhil	25	8	17	3	12	..	12	..	..	..	..	..	..
2	Mina	228	145	83	106	14	30	14	..	..	..	..	1	..
	BIKANER DISTRICT													
	Total	**994**	**513**	**481**	**219**	**151**	..	..	..	..	..	..	..	..
1	Bhil	1	1	..	1	..	..	..	..	..	..	..	..	..
2	Mina	973	501	472	210	148	..	..	..	..	..	..	..	..
3	Unclassified	20	11	9	8	3	..	..	..	..	..	..	..	..
	CHURU DISTRICT													
	Total	**752**	**393**	**359**	**189**	**120**	**126**	**113**	**11**	**1**	**4**	..	..	..
1	Mina	752	393	359	189	120	126	113	11	1	4	..	..	..
	JHUNJHUNU DISTRICT													
	Total	**532**	**292**	**240**	**131**	**58**	**55**	**52**	..	..	**2**	..	**4**	**1**
1	Mina	532	292	240	131	58	55	52	..	..	2	..	4	1

SCT-I PART-B—INDUSTRIAL CLASSIFICATION OF PERSONS AT WORK AND NON-WORKERS BY SEX FOR SCHEDULED TRIBES–*contd.*

Sl. No.	Name of Scheduled Tribe	Workers										Non-workers	
		V		VI		VII		VIII		IX		X	
		In Manufacturing other than Household Industry		In Construction		In Trade and Commerce		In Transport, Storage and Communications		In Other Services			
		Males	Females	Males	Females	Males	Females	Males	Females	Males	Females	Males	Females
	1	15	16	17	18	19	20	21	22	23	24	25	26
	RAJASTHAN												
	Total	**731**	**109**	**1,426**	**531**	**604**	**637**	**1,308**	**26**	**4,518**	**1,490**	**12,287**	**14,941**
1	Bhil	155	37	533	251	381	567	372	14	1,680	762	3,979	4,800
2	Bhil Mina	10	8	5	2	3	2	33	2	36	18	102	121
3	Garasia (excluding Rajput Garasia)	4	..	..	..	..	..	..	..	4	1	1	7
4	Mina	307	28	313	55	137	32	749	4	1,795	426	5,689	6,943
5	Sehria, Sahariya	..	2	..	..	..	..	..	..	..	..	7	3
6	Unclassified	255	34	575	223	83	36	154	6	1,073	283	2,509	3,067
	GANGANAGAR DISTRICT												
	Total	**12**	..	**4**	..	**7**	..	**39**	..	**16**	..	**44**	**74**
1	Bhil	..	..	..	..	..	..	..	..	3	..	5	5
2	Mina	12	..	4	..	7	..	39	..	13	..	39	69
	BIKANER DISTRICT												
	Total	**3**	..	..	..	..	..	**3**	..	**213**	**151**	**294**	**330**
1	Bhil	..	..	..	..	..	..	..	..	1	..	..	..
2	Mina	3	..	..	..	..	..	3	..	204	148	291	324
3	Unclassified	..	..	..	..	..	..	..	..	8	3	3	6
	CHURU DISTRICT												
	Total	**6**	**2**	**3**	..	**1**	..	**12**	..	**26**	**4**	**204**	**239**
1	Mina	6	2	3	..	1	..	12	..	26	4	204	239
	JHUNJHUNU DISTRICT												
	Total	**8**	..	**19**	**1**	**2**	..	**9**	**1**	**32**	**3**	**161**	**182**
1	Mina	8	..	19	1	2	..	9	1	32	3	161	182

SCT-I PART-B—INDUSTRIAL CLASSIFICATION OF PERSONS AT WORK AND NON-WORKERS BY SEX FOR SCHEDULED TRIBES-*contd.*

Sl. No.	Name of Scheduled Tribe	Total			Total workers		Workers							
							I		II		III		IV	
							As Cultivator		As Agricultural labourer		In Mining, Livestock, Fishing, Plantations, and Allied	Quarrying, Forestry, Hunting, Orchards activities	At Household Industry	
		Persons	Males	Females	Males	Females	Males	Females	Males	Females	Males	Females	Males	Females
	1	2	3	4	5	6	7	8	9	10	11	12	13	14
	ALWAR DISTRICT													
	Total	**3,065**	**1,657**	**1,408**	**788**	**347**	**321**	**212**	**7**	**..**	**43**	**24**	**62**	**94**
1	Mina	2,027	1,072	955	522	304	258	187	2	..	24	23	61	87
2	*Unclassified*	*1,038*	585	453	*266*	43	*63*	25	*5*	..	*19*	*1*	*1*	7
	BHARATPUR DISTRICT													
	Total	**520**	**290**	**230**	**131**	**15**	**38**	**8**	**1**	**..**	**8**	**6**	**..**	**..**
1	Mina	434	271	163	122	15	38	8	1	..	8	6	..	..
2	Unclassified	86	19	67	9	..	..	..	..	..	..	..	..	..
	SAWAI MADHOPUR DISTRICT													
	Total	**3,236**	**1,799**	**1,437**	**906**	**424**	**486**	**322**	**11**	**5**	**19**	**14**	**7**	**47**
1	Bhil	108	58	50	14	..	..	..	..	..	..	..	..	..
2	Mina	2,538	1,394	1,144	691	345	467	317	9	2	13	10	..	2
3	Unclassified	590	347	243	201	79	19	5	2	3	6	4	7	45
	JAIPUR DISTRICT													
	Total	**6,905**	**3,909**	**2,996**	**2,097**	**450**	**291**	**122**	**19**	**2**	**191**	**106**	**147**	**98**
1	Bhil	41	..	41	..	..	..	..	..	..	..	..	..	..
2	Bhil Mina	3	3	..	..	..	..	..	..	..	..	..	..	..
3	Garasia (excluding Rajput Garasia)	2	2	..	1	..	..	..	..	..	..	..	..	..
4	Mina	5,462	3,088	2,374	1,703	400	289	122	19	2	165	91	116	93
5	Sehria, Sahariya	9	9	..	2	..	..	..	..	..	..	..	2	..
6	Unclassified	1,388	807	581	391	50	2	..	..	..	26	15	29	5
	SIKAR DISTRICT													
	Total	**1,093**	**597**	**496**	**307**	**190**	**180**	**167**	**6**	**4**	**15**	**4**	**8**	**3**
1	Mina	942	515	427	266	178	176	163	2	..	10	4	4	1
2	Unclassified	151	82	69	41	12	4	4	4	4	5	..	4	2

SCT-I PART-B—INDUSTRIAL CLASSIFICATION OF PERSONS AT WORK AND NON-WORKERS BY SEX FOR SCHEDULED TRIBES–*contd.*

Sl. No.	Name of Scheduled Tribe	Workers										Non-workers	
		V		VI		VII		VIII		IX		X	
		In Manufacturing other than Household Industry		In Construction		In Trade and Commerce		In Transport, Storage and Communications		In Other Services			
		Males	Females	Males	Females	Males	Females	Males	Females	Males	Females	Males	Females
	1	15	16	17	18	19	20	21	22	23	24	25	26
	ALWAR DISTRICT												
	Total	**45**	**1**	**17**	..	**20**	**2**	**46**	..	**227**	**14**	**869**	**1,061**
1	Mina	20	..	7	..	8	2	18	..	124	5	550	651
2	Unclassified	25	1	10	..	12	..	28	..	103	9	319	410
	BHARATPUR DISTRICT												
	Total	**1**	..	**4**	..	**2**	**1**	**48**	..	**29**	..	**159**	**215**
1	Mina	1	..	1	..	2	1	42	..	29	..	149	148
2	Unclassified	..	..	3	..	..	..	6	..	..	..	10	67
	SAWAI MADHOPUR DISTRICT												
	Total	**91**	**1**	**3**	..	**7**	..	**86**	..	**196**	**35**	**893**	**1,013**
1	Bhil	6	..	..	..	..	..	3	..	5	..	44	50
2	Mina	41	1	..	..	2	..	80	..	79	13	703	799
3	Unclassified	44	..	3	..	5	..	3	..	112	22	146	164
	JAIPUR DISTRICT												
	Total	**175**	**9**	**194**	**36**	**91**	**7**	**313**	**1**	**676**	**69**	**1,812**	**2,546**
1	Bhil	..	..	..	..	..	..	..	..	..	..	..	41
2	Bhil Mina	..	..	..	..	..	..	..	..	..	..	3	..
3	Garasia (excluding Rajput Garasia)	1	..	..	..	..	..	..	..	..	..	1	..
4	Mina	143	9	154	15	71	6	281	1	465	61	1,385	1,974
5	Sehria, Sahariya	..	..	..	..	..	..	..	..	..	..	7	..
6	Unclassified	31	..	40	21	20	1	32	..	211	8	416	531
	SIKAR DISTRICT												
	Total	**5**	**4**	**16**	**2**	**6**	..	**25**	..	**46**	**6**	**290**	**306**
1	Mina	4	4	12	2	6	..	14	..	38	4	249	249
2	Unclassified	1	..	4	..	..	..	11	..	8	2	41	57

SCT-I PART-B—INDUSTRIAL CLASSIFICATION OF PERSONS AT WORK AND NON-WORKERS BY SEX FOR SCHEDULED TRIBES–*contd.*

Sl. No.	Name of Scheduled Tribe	Total			Total workers		Workers							
							I		II		III		IV	
							As Cultivator		As Agricultural labourer		In Mining, Livestock, Fishing, Plantations, and Allied	Quarrying, Forestry, Hunting, Orchards activities	At Household Industry	
		Persons	Males	Females	Males	Females	Males	Females	Males	Females	Males	Females	Males	Females
	1	2	3	4	5	6	7	8	9	10	11	12	13	14
	AJMER DISTRICT													
	Total	**871**	**486**	**385**	**283**	**109**	**35**	**15**	**4**	**20**	**10**	**7**	**25**	**2**
1	Bhil	465	244	221	154	70	30	14	3	17	5	3	6	..
2	Bhil Mina	372	216	156	117	39	5	1	1	3	5	4	19	2
3	Unclassified	34	26	8	12	..	..	..	..	..	..	..	..	..
	TONK DISTRICT													
	Total	**1,043**	**563**	**480**	**162**	**93**	**120**	**81**	..	..	**2**	..	**2**	**3**
1	Mina	1,043	563	480	162	93	120	81	..	..	2	..	2	3
	JAISALMER DISTRICT													
	Total	**256**	**139**	**117**	**82**	**27**	**11**	**9**	..	**2**	**11**	**3**	..	..
1	Bhil	246	129	117	72	27	11	9	..	2	11	3	..	..
2	Mina	10	10	..	10	..	..	..	..	..	..	..	..	..
	JODHPUR DISTRICT													
	Total	**3,486**	**1,808**	**1,678**	**840**	**292**	**7**	**17**	**3**	**8**	**323**	**101**	**76**	**47**
1	Bhil	2,706	1,417	1,289	649	236	1	..	1	1	272	74	3	47
2	Mina	12	7	5	5	..	..	..	..	..	..	..	..	..
3	Unclassified	768	384	384	186	56	6	17	2	7	51	27	73	..
	NAGAUR DISTRICT													
	Total	**207**	**119**	**88**	**5**	..	**5**	..	..	..	..	..	..	..
1	Bhil	207	119	88	5	..	5	..	..	..	..	..	..	..
	PALI DISTRICT													
	Total	**845**	**454**	**391**	**238**	**130**	**123**	**75**	**9**	**1**	**1**	**1**	**2**	..
1	Bhil	435	231	204	104	44	39	16	4	1	..	..	2	..
2	Mina	410	223	187	134	86	84	59	5	..	1	1	..	..

SCT-I PART-B—INDUSTRIAL CLASSIFICATION OF PERSONS AT WORK AND NON-WORKERS BY SEX FOR SCHEDULED TRIBES–*contd.*

Sl. No.	Name of Scheduled Tribe	WORKERS V: In Manufacturing other than Household Industry		VI: In Construction		VII: In Trade and Commerce		VIII: In Transport, Storage and Communications		IX: In Other Services		X: Non-workers	
		Males	Females	Males	Females	Males	Females	Males	Females	Males	Females	Males	Females
	1	15	16	17	18	19	20	21	22	23	24	25	26
	AJMER DISTRICT												
	Total	**21**	**13**	**11**	**6**	**9**	**3**	**95**	**2**	**73**	**41**	**203**	**276**
1	Bhil	3	5	6	4	6	1	62	..	33	26	90	151
2	Bhil Mina	10	8	5	2	3	2	33	2	36	15	99	117
3	Unclassified	8	..	..	..	..	..	..	..	4	..	14	8
	TONK DISTRICT												
	Total	**1**	**9**	**1**	..	..	..	**11**	..	**25**	..	**401**	**387**
1	Mina	1	9	1	..	..	..	11	..	25	..	401	387
	JAISALMER DISTRICT												
	Total	**2**	..	**19**	**3**	**8**	..	..	..	**31**	**10**	**57**	**90**
1	Bhil	2	..	19	3	8	..	..	..	21	10	57	90
2	Mina	..	..	..	..	..	..	..	..	10	..	..	..
	JODHPUR DISTRICT												
	Total	**54**	**3**	**89**	**38**	**30**	**2**	**35**	..	**223**	**76**	**968**	**1,386**
1	Bhil	21	3	82	37	20	2	32	..	217	72	768	1,053
2	Mina	..	..	..	..	1	..	..	..	4	..	2	5
3	Unclassified	33	..	7	1	9	..	3	..	2	4	198	328
	NAGAUR DISTRICT												
	Total	..	..	..	..	..	..	..	..	..	..	**114**	**88**
1	Bhil	..	..	..	..	..	..	..	..	..	..	114	88
	PALI DISTRICT												
	Total	**20**	**13**	**4**	..	**20**	**23**	**28**	**4**	**31**	**13**	**216**	**261**
1	Bhil	18	12	4	..	11	5	13	3	13	7	127	160
2	Mina	2	1	..	..	9	18	15	1	18	6	89	101

SCT-I PART-B—INDUSTRIAL CLASSIFICATION OF PERSONS AT WORK AND NON-WORKERS BY SEX FOR SCHEDULED TRIBES—*contd.*

Sl. No.	Name of Scheduled Tribe	Total			Total workers		WORKERS I		II		III		IV	
							As Cultivator		As Agricultural labourer		In Mining, Livestock, Fishing, Plantations, and Allied	Quarrying, Forestry, Hunting, Orchards activities	At Household Industry	
		Persons	Males	Females	Males	Females	Males	Females	Males	Females	Males	Females	Males	Females
	1	2	3	4	5	6	7	8	9	10	11	12	13	14
	BARMER DISTRICT													
	Total	**438**	**234**	**204**	**120**	**41**	**6**	**1**	..	..	**6**	..	**12**	..
1	Bhil	413	224	189	115	41	6	1	..	..	6	..	9	..
2	Mina	25	10	15	5	..	..	..	..	..	..	..	3	..
	JALOR DISTRICT													
	Total	**2,201**	**1,181**	**1,020**	**698**	**375**	**299**	**121**	**43**	**28**	**86**	**67**	**14**	**19**
1	Bhil	1,738	937	801	561	343	215	110	41	27	79	66	14	19
2	Mina	458	239	219	137	32	84	11	2	1	7	1	..	..
3	Unclassified	5	5	..	..	..	..	..	..	..	..	..	..	..
	SIROHI DISTRICT													
	Total	**4,259**	**2,248**	**2,011**	**1,284**	**539**	**102**	**35**	**110**	**32**	**72**	**22**	**17**	**2**
1	Bhil	2,726	1,424	1,302	839	434	29	10	67	31	44	17	4	..
2	Mina	1,533	824	709	445	105	73	25	43	1	28	5	13	2
	BHILWARA DISTRICT													
	Total	**996**	**536**	**460**	**320**	**187**	**149**	**78**	**12**	**1**	**35**	**53**	**1**	..
1	Bhil	642	379	263	276	133	133	43	11	..	35	46	1	..
2	Mina	51	20	31	1	16	..	14	..	..	..	..	..	..
3	Unclassified	303	137	166	43	38	16	21	1	1	..	7	..	..
	UDAIPUR DISTRICT													
	Total	**5,724**	**3,260**	**2,464**	**1,882**	**1,054**	**371**	**262**	**120**	**127**	**115**	**44**	**11**	..
1	Bhil	1,748	1,047	701	580	259	70	20	52	14	67	17	..	..
2	Garasia (excluding Rajput Garasia)	10	5	5	5	..	..	..	..	..	..	..	..	..
3	Mina	1,608	957	651	607	336	247	184	24	95	15	15	1	..
4	Unclassified	2,358	1,251	1,107	690	459	54	58	44	18	33	12	10	..

SCT-I PART-B—INDUSTRIAL CLASSIFICATION OF PERSONS AT WORK AND NON-WORKERS BY SEX FOR SCHEDULED TRIBES-*contd.*

Sl. No.	Name of Scheduled Tribe	Workers										Non-workers	
		V		VI		VII		VIII		IX		X	
		In Manufacturing other than Household Industry		In Construction		In Trade and Commerce		In Transport, Storage and Communications		In Other Services			
		Males	Females	Males	Females	Males	Females	Males	Females	Males	Females	Males	Females
	1	15	16	17	18	19	20	21	22	23	24	25	26
	BARMER DISTRICT												
	Total	**5**	..	**2**	**3**	**8**	**17**	**28**	**3**	**53**	**17**	**114**	**163**
1	Bhil	4	..	2	3	7	17	28	3	53	17	109	148
2	Mina	1	..	..	..	1	..	..	..	..	..	5	15
	JALOR DISTRICT												
	Total	**5**	..	**54**	**3**	**58**	**83**	**6**	..	**133**	**54**	**483**	**645**
1	Bhil	4	..	54	3	58	83	5	..	91	35	376	458
2	Mina	1	..	..	..	..	..	1	..	42	19	102	187
3	Unclassified	..	..	..	..	..	..	..	..	..	..	5	..
	SIROHI DISTRICT												
	Total	**19**	**4**	**70**	**32**	**75**	**109**	**130**	**4**	**689**	**299**	**964**	**1,472**
1	Bhil	14	4	56	32	70	108	82	4	473	228	585	868
2	Mina	5	..	14	..	5	1	48	..	216	71	379	604
	BHILWARA DISTRICT												
	Total	**4**	..	**29**	**16**	**10**	**6**	**4**	..	**76**	**33**	**216**	**273**
1	Bhil	4	..	29	16	10	4	4	..	49	24	103	130
2	Mina	..	..	..	..	..	..	..	..	1	2	19	15
3	Unclassified	..	..	..	..	..	2	..	..	26	7	94	128
	UDAIPUR DISTRICT												
	Total	**83**	**28**	**389**	**299**	**25**	**28**	**107**	**5**	**661**	**261**	**1,378**	**1,410**
1	Bhil	13	3	105	88	5	11	42	3	226	103	467	442
2	Garasia (excluding Rajput Garasia)	3	..	..	..	..	..	..	..	2	..	..	5
3	Mina	7	..	61	12	5	..	32	1	215	29	350	315
4	Unclassified	60	25	223	199	15	17	33	1	218	129	561	648

SCT-I PART-B—INDUSTRIAL CLASSIFICATION OF PERSONS AT WORK AND NON-WORKERS BY SEX FOR SCHEDULED TRIBES—*concld.*

Sl. No.	Name of Scheduled Tribe	Total			Total workers		Workers							
							I		II		III		IV	
							As Cultivator		As Agricultural labourer		In Mining, Livestock, Fishing, Plantations, and Allied	Quarrying, Forestry, Hunting, Orchards activities	At Household Industry	
		Persons	Males	Females	Males	Females	Males	Females	Males	Females	Males	Females	Males	Females
	1	2	3	4	5	6	7	8	9	10	11	12	13	14
	CHITORGARH DISTRICT													
	Total	**1,313**	**801**	**512**	**430**	**253**	**127**	**119**	**29**	**12**	**14**	**8**	**11**	**9**
1	Bhil	414	218	196	150	109	49	22	4	4	6	1	2	2
2	Mina	577	393	184	198	81	58	54	21	6	1	7	3	1
3	Unclassified	322	190	132	82	63	20	43	4	2	7	..	6	6
	DUNGARPUR DISTRICT													
	Total	**2,161**	**1,247**	**914**	**626**	**273**	**90**	**72**	**8**	**49**	**8**	**3**	..	..
1	Bhil	1,322	603	719	190	245	1	68	5	29	3	1	..	..
2	Garasia (excluding Rajput Garasia)	5	2	3	2	1	..	..	..	..	..	..	..	..
3	Mina	103	100	3	97	3	77	3	..	..	..	..	..	..
4	Unclassified	731	542	189	337	24	12	1	3	20	5	2	..	..
	BANSWARA DISTRICT													
	Total	**1,557**	**911**	**646**	**531**	**288**	**112**	**121**	**7**	**20**	**10**	**5**	**14**	**6**
1	Bhil	549	386	163	211	77	30	33	3	6	9	2	1	..
2	Bhil Mina	13	..	13	..	9	..	6	..	..	..	..	..	..
3	Mina	37	8	29	8	2	..	..	..	..	..	1	..	..
4	Unclassified	958	517	441	312	200	82	82	4	14	1	2	13	6
	BUNDI DISTRICT													
	Total	**614**	**349**	**265**	**189**	**88**	**35**	**25**	**4**	**4**	**41**	..	..	..
1	Bhil	289	141	148	95	66	14	9	4	3	40	..	..	..
2	Mina	241	169	72	74	17	21	15	..	1	1	..	..	..
3	Unclassified	84	39	45	20	5	..	1	..	..	..	..	..	..
	KOTA DISTRICT													
	Total	**3,375**	**1,963**	**1,412**	**1,179**	**501**	**124**	**22**	**26**	**66**	**76**	**21**	**24**	**4**
1	Bhil	1,621	939	682	581	371	16	7	16	36	52	16	11	1
2	Mina	1,196	672	524	407	108	108	14	8	30	12	4	7	..
3	Sehria, Sahariya	6	..	6	..	3	..	..	..	..	..	1	..	..
4	Unclassified	552	352	200	191	19	..	1	2	..	12	..	6	3
	JHALAWAR DISTRICT													
	Total	**544**	**301**	**243**	**170**	**65**	**30**	**2**	**11**	**5**	**12**	**14**	**3**	**1**
1	Bhil	272	157	115	83	39	7	1	5	..	8	13	..	1
2	Mina	222	121	101	68	23	23	1	4	4	4	1	..	..
3	Unclassified	50	23	27	19	3	..	..	2	1	..	..	3	..

SCT-I PART-B—INDUSTRIAL CLASSIFICATION OF PERSONS AT WORK AND NON-WORKERS BY SEX FOR SCHEDULED TRIBES–*concld.*

Sl. No.	Name of Scheduled Tribe	WORKERS V: In Manufacturing other than Household Industry		VI: In Construction		VII: In Trade and Commerce		VIII: In Transport, Storage and Communications		IX: In Other Services		X: Non-workers	
		Males	Females	Males	Females	Males	Females	Males	Females	Males	Females	Males	Females
	1	15	16	17	18	19	20	21	22	23	24	25	26
	CHITORGARH DISTRICT												
	Total	**18**	**5**	**10**	**3**	**38**	**36**	**40**	..	**143**	**61**	**371**	**259**
1	Bhil	7	3	9	3	25	30	12	..	36	44	68	87
2	Mina	5	2	1	..	4	3	25	..	80	8	195	103
3	Unclassified	6	..	..	..	9	3	3	..	27	9	108	69
	DUNGARPUR DISTRICT												
	Total	**10**	..	**248**	**22**	**6**	**39**	**3**	..	**253**	**88**	**621**	**641**
1	Bhil	3	..	46	22	4	39	2	..	126	86	413	474
2	Garasia (excluding Rajput Garasia)	..	..	..	..	..	..	..	..	2	1	..	2
3	Mina	1	..	..	..	..	..	..	..	19	..	3	..
4	Unclassified	6	..	202	..	2	..	1	..	106	1	205	165
	BANSWARA DISTRICT												
	Total	**16**	**6**	**21**	**7**	**8**	**23**	**16**	**5**	**327**	**95**	**380**	**358**
1	Bhil	2	..	12	7	1	12	2	..	151	17	175	86
2	Bhil Mina	..	..	..	..	..	..	..	..	..	3	..	4
3	Mina	..	..	2	..	..	..	..	..	6	1	..	27
4	Unclassified	14	6	7	..	7	11	14	5	170	74	205	241
	BUNDI DISTRICT												
	Total	**52**	**1**	**6**	..	**25**	**52**	**3**	..	**23**	**6**	**160**	**177**
1	Bhil	7	..	..	..	24	52	2	..	4	2	46	82
2	Mina	34	..	1	..	1	..	1	..	15	1	95	55
3	Unclassified	11	1	5	..	..	..	..	..	4	3	19	40
	KOTA DISTRICT												
	Total	**68**	**10**	**199**	**56**	**136**	**188**	**212**	**1**	**314**	**133**	**784**	**911**
1	Bhil	45	7	97	33	126	187	75	1	143	83	358	311
2	Mina	9	..	31	21	10	1	117	..	105	38	265	416
3	Sehria, Sahariya	..	2	..	..	..	..	..	..	..	..	..	3
4	Unclassified	14	1	71	2	..	..	20	..	66	12	161	181
	JHALAWAR DISTRICT												
	Total	**7**	..	**14**	**4**	**12**	**18**	**9**	..	**72**	**21**	**131**	**178**
1	Bhil	2	..	12	..	6	16	8	..	35	8	74	76
2	Mina	3	..	2	4	2	..	1	..	29	13	53	78
3	Unclassified	2	..	..	..	4	2	..	..	8	..	4	24

TABLE SCT-II

AGE AND MARITAL STATUS
FOR
SCHEDULED CASTES AND SCHEDULED TRIBES

AGE AND MARITAL STATUS FOR SCHEDULED CASTES & SCHEDULED TRIBES

(Note on Table SCT–II)

This is an important demographic table and is bound to fulfil a very useful role as it will form the basis for estimating the growth of population of each of the individual Scheduled Castes and Scheduled Tribes.

Such demographic data in respect of these communities was never collected before and is therefore not available for the past censuses.

Information in this table is presented for each Scheduled Caste/Scheduled Tribe in the State down to the district level. The age groupings are restricted to 0–14, 15–44 and 45 and above.

The table is presented in two parts–Part–A for Scheduled Castes and Part–B for Scheduled Tribes.

SCT-II PART-A—AGE AND MARITAL STATUS FOR SCHEDULED CASTES-*contd.*

Sl. No.	Name of Scheduled Caste	Total Population												
		Total			Never Married		Married		Widowed		Divorced/Separated		Unspecified Status	
		Persons	Males	Females	Males	Females	Males	Females	Males	Females	Males	Females	Males	Females
1	2	3	4	5	6	7	8	9	10	11	12	13	14	15
						RAJASTHAN								
	Total	**3,359,640**	**1,747,476**	**1,612,164**	**829,491**	**613,828**	**843,270**	**852,031**	**70,680**	**143,449**	**2,724**	**1,148**	**1,311**	**1,708**
1	Adi Dharmi	1,573	995	578	599	272	348	287	44	15	..	..	4	4
2	Aheri	1,947	1,046	901	451	356	542	457	49	87	1	..	3	1
3	Badi	1,287	739	548	325	244	325	250	89	54	..	..	..	..
4	Bagri	18,564	9,278	9,286	4,449	3,445	4,414	5,091	387	728	24	14	4	8
5	Bairwa or Berwa	8,836	3,985	4,851	1,413	1,597	2,348	2,879	222	370	1	4	1	1
6	Bajgar	3,372	1,682	1,690	909	854	700	741	60	85	2	3	11	7
7	Balai	306,034	158,822	147,212	69,291	48,133	82,106	83,077	6,836	15,693	496	187	93	122
8	Bambhi	20,971	10,873	10,098	4,091	2,896	6,248	6,070	506	1,118	20	3	8	11
9	Bansphor	751	357	394	156	130	188	216	10	47	3	..	..	1
10	Baori	1,989	1,005	984	466	389	506	517	31	74	2	1	..	3
11	Bargi, Vargi or Birgi	3,557	2,154	1,403	1,183	562	913	627	57	210	..	1	1	3
12	Bawaria	83,104	44,036	39,068	21,480	16,544	20,945	20,072	1,477	2,366	70	41	64	45
13	Bazigar	56	22	34	10	14	10	16	1	4	..	..	1	..
14	Bedia or Beria	4,623	2,415	2,208	1,239	816	1,071	1,099	95	287	10	2	..	4
15	Bhand	4,303	2,145	2,158	1,127	891	933	1,090	79	173	4	..	2	4
16	Bhangi	153,117	78,973	74,144	39,125	30,203	36,837	37,932	2,823	5,907	134	43	54	59
17	Bidakia	749	398	351	170	128	212	197	14	25	1	1	1	..
18	Bola	16,355	8,504	7,851	3,702	2,561	4,446	4,461	311	805	42	9	3	15
19	Chamar, Bhambhi, Jatav, Jatia, Mochi, Raidass, Raigar or Ramdasia	1,363,000	711,861	651,139	331,369	246,411	349,755	346,322	29,317	57,415	1,053	339	367	652
20	Chamar, Jatav, Jatia, Mochi or Raigar	70,531	36,598	33,933	16,528	12,924	18,244	18,523	1,775	2,438	37	8	14	40
21	Chandal	218	117	101	61	33	54	58	2	8	..	1	..	1
22	Chura	10,859	4,745	6,114	3,303	3,333	1,308	2,370	122	374	7	8	5	29
23	Dabgar	1,276	698	578	283	232	380	283	34	61	1	1	..	1
24	Dhanak	1,885	1,027	858	539	382	465	386	23	90	..	..	..	..
25	Dhankia	40,352	21,351	19,001	11,140	7,652	9,295	9,866	869	1,434	14	9	33	40
26	Dhed	68	7	61	1	45	6	15	..	1	..	..	..	..
27	Dheda	5,213	3,095	2,118	1,392	691	1,598	1,195	103	216	2	10	..	6
28	Dhobi	5,812	3,048	2,764	1,265	909	1,639	1,633	141	220	2	1	1	1
29	Dholi	4,934	2,685	2,249	1,172	758	1,364	1,253	137	235	8	2	4	1
30	Dom	293	138	155	59	48	70	80	9	27	..	..	..	..
31	Dome	22,645	11,438	11,207	5,245	3,870	5,639	6,012	495	1,307	45	12	14	6
32	Gancha	228	113	115	50	50	58	54	5	11	..	..	..	..
33	Gandia	264	67	197	39	84	27	90	1	22	..	1	..	..
34	Garancha Mehtar or Gancha	1,666	822	844	387	368	393	392	41	83	1	1	..	..
35	Garoda	136	68	68	23	22	36	35	6	11	3	..	..	..

SCT-II PART-A-AGE AND MARITAL STATUS FOR SCHEDULED CASTES

Age 0-14

Sl. No.	Name of Scheduled Caste	Total		Never Married		Married		Widowed		Divorced/Separated		Unspecified Status	
		Males	Females	Males	Females	Males	Females	Males	Females	Males	Females	Males	Females
1	2	16	17	18	19	20	21	22	23	24	25	26	27
	RAJASTHAN												
	Total	**743,372**	**683,114**	**695,969**	**585,800**	**44,978**	**95,660**	**1,074**	**789**	**540**	**161**	**811**	**704**
1	Adi Dharmi	527	272	520	257	5	11	1	..	..	..	1	4
2	Aheri	324	400	293	340	31	59	..	1	..	..	..	..
3	Badi	281	227	249	186	32	41	..	..	..	..	..	..
4	Bagri	3,941	4,005	3,564	3,307	357	681	16	10	2	4	2	3
5	Bairwa or Berwa	1,320	1,967	1,130	1,523	189	438	1	5	..	..	..	1
6	Bajgar	769	842	734	792	24	47	..	..	..	..	11	3
7	Balai	62,858	56,053	57,560	45,915	5,014	9,967	142	102	83	15	59	54
8	Bambhi	4,027	3,615	3,498	2,664	504	940	22	5	..	..	3	6
9	Bansphor	121	139	109	125	12	14	..	..	..	..	..	..
10	Baori	462	484	413	385	48	98	1	..	..	1	..	..
11	Bargi, Vargi or Birgi	1,015	573	957	539	56	31	2	..	..	..	..	3
12	Bawaria	19,440	17,350	17,789	15,390	1,537	1,906	59	20	7	3	48	31
13	Bazigar	11	17	10	13	1	4	..	..	..	..	..	..
14	Bedia or Beria	1,151	936	1,077	775	74	157	..	..	..	..	..	4
15	Bhand	1,005	988	935	850	67	132	1	4	1	..	1	2
16	Bhangi	35,674	32,605	33,261	28,532	2,281	3,969	87	80	15	10	30	14
17	Bidakia	163	163	142	127	21	35	..	..	..	1	..	..
18	Bola	3,450	3,215	3,195	2,502	237	703	2	5	14	3	2	2
19	Chamar, Bhambhi, Jatav, Jatia, Mochi, Raidass, Raigar or Ramdasia	300,828	277,159	283,763	239,543	16,243	37,217	333	171	267	43	222	185
20	Chamar, Jatav, Jatia, Mochi or Raigar	14,804	14,217	13,083	11,219	1,649	2,939	63	58	3	1	6	..
21	Chandal	52	36	52	33	..	3	..	..	..	..	..	..
22	Chura	2,726	3,181	2,697	3,091	21	87	1	3	4	..	3	..
23	Dabgar	269	263	229	228	40	35	..	..	..	..	..	..
24	Dhanak	446	369	425	356	21	13	..	..	..	..	..	..
25	Dhankia	9,797	8,327	9,465	7,421	307	886	7	7	..	..	18	13
26	Dhed	2	43	1	42	1	1	..	..	..	..	..	..
27	Dheda	1,142	777	1,091	656	49	116	2	2	..	..	..	3
28	Dhobi	1,052	911	956	709	94	198	2	4	..	..	..	..
29	Dholi	907	850	789	657	109	193	5	..	2	..	2	..
30	Dom	59	56	53	48	6	8	..	..	..	..	..	..
31	Dome	4,673	4,502	4,283	3,666	366	823	13	11	1	..	10	2
32	Gancha	38	52	37	49	1	3	..	..	..	..	..	..
33	Gandia	37	91	37	84	..	7	..	..	..	..	..	..
34	Garancha Mehtar or Gancha	317	394	301	343	15	51	1	..	..	..	..	..
35	Garoda	27	23	23	20	2	3	..	..	2	..	..	..

SCT-II PART-A—AGE AND MARITAL STATUS FOR SCHEDULED CASTES

Age 15-44

Sl. No.	Name of Scheduled Caste	Total		Never Married		Married		Widowed		Divorced/Separated		Unspecified Status	
		Males	Females	Males	Females	Males	Females	Males	Females	Males	Females	Males	Females
1	2	28	29	30	31	32	33	34	35	36	37	38	39
	RAJASTHAN												
	Total	**742,989**	**704,166**	**124,145**	**26,227**	**595,217**	**640,159**	**21,795**	**36,418**	**1,471**	**601**	**361**	**761**
1	Adi Dharmi	336	252	71	15	241	235	22	2	..	..	2	..
2	Aheri	578	396	149	13	402	350	23	32	1	..	3	1
3	Badi	315	231	74	58	206	162	35	11	..	..	..	..
4	Bagri	4,017	4,100	792	122	3,057	3,784	153	186	13	6	2	2
5	Bairwa or Berwa	2,101	2,206	267	73	1,728	2,055	105	74	..	4	1	..
6	Bajgar	675	631	169	62	490	551	15	15	1	1	..	2
7	Balai	70,172	68,200	10,097	2,083	57,575	61,903	2,201	4,068	273	101	26	45
8	Bambhi	4,805	4,667	527	227	4,110	4,203	147	234	16	1	5	2
9	Bansphor	176	195	26	5	142	177	6	13	2	..	..	..
10	Baori	419	395	53	4	355	378	9	10	2	..	..	3
11	Bargi, Vargi or Birgi	915	538	219	23	682	504	14	10	..	1	..	..
12	Bawaria	17,990	16,427	3,484	985	13,998	14,919	460	500	39	16	9	7
13	Bazigar	5	10	..	1	3	9	1	..	..	..	1	..
14	Bedia or Beria	942	894	156	36	754	812	29	44	3	2	..	..
15	Bhand	849	880	186	37	642	804	19	38	2	..	..	1
16	Bhangi	32,784	32,126	5,496	1,596	26,276	29,000	917	1,494	81	18	14	18
17	Bidakia	163	148	25	1	134	143	3	4	1	..	..	..
18	Bola	3,883	3,582	492	52	3,249	3,299	120	219	21	4	1	8
19	Chamar, Bhambhi, Jatav, Jatia, Mochi, Raidass, Raigar or Ramdasia	304,591	283,881	44,746	6,459	250,103	263,049	9,084	13,803	555	168	103	402
20	Chamar, Jatav, Jatia, Mochi or Raigar	16,205	15,112	2,841	1,650	12,865	12,661	463	783	29	5	7	13
21	Chandal	47	55	8	..	39	51	..	3	..	..	..	1
22	Chura	1,470	2,311	585	230	849	1,899	32	157	3	3	1	22
23	Dabgar	316	234	48	3	253	209	15	21	..	..	..	1
24	Dhanak	451	339	110	10	336	302	5	27	..	..	..	..
25	Dhankia	8,506	8,161	1,571	210	6,685	7,569	229	353	9	8	12	21
26	Dhed	3	16	..	2	3	14	..	..	..	..	..	..
27	Dheda	1,531	1,029	289	32	1,208	909	32	80	2	5	..	3
28	Dhobi	1,454	1,372	302	196	1,108	1,143	42	31	2	1	..	1
29	Dholi	1,261	1,028	374	98	840	880	41	47	5	2	1	1
30	Dom	54	63	6	..	45	58	3	5	..	..	..	..
31	Dome	4,888	4,843	917	191	3,800	4,330	137	311	30	8	4	3
32	Gancha	63	53	13	1	47	50	3	2	..	..	..	..
33	Gandia	22	76	2	..	20	68	..	7	..	1	..	..
34	Garancha Mehtar or Gancha	399	341	85	25	298	296	15	20	1	..	..	..
35	Garoda	27	34	..	2	24	28	2	4	1	..	..	..

SCT-II PART-A—AGE AND MARITAL STATUS FOR SCHEDULED CASTES

Age 45+

Sl. No.	Name of Scheduled Caste	Total		Never Married		Married		Widowed		Divorced/Separated		Unspecified Status	
		Males	Females	Males	Females	Males	Females	Males	Females	Males	Females	Males	Females
1	2	40	41	42	43	44	45	46	47	48	49	50	51
	RAJASTHAN												
	Total	**260,024**	**223,717**	**8,555**	**883**	**202,863**	**116,021**	**47,782**	**106,209**	**708**	**384**	**116**	**220**
1	Adi Dharmi	132	54	8	..	102	41	21	13	..	..	1	..
2	Aheri	144	103	9	1	109	48	26	54	..	..	..	..
3	Badi	143	90	2	..	87	47	54	43	..	..	..	..
4	Bagri	1,310	1,170	84	6	999	625	218	532	9	4	..	3
5	Bairwa or Berwa	564	678	16	1	431	386	116	291	1	..	..	..
6	Bajgar	238	217	6	..	186	143	45	70	1	2	..	2
7	Balai	25,679	22,885	1,543	76	19,496	11,195	4,492	11,522	140	70	8	22
8	Bambhi	2,040	1,812	65	3	1,634	925	337	879	4	2	..	3
9	Bansphor	60	60	21	..	34	25	4	34	1	..	..	1
10	Baori	124	105	..	..	103	41	21	64	..	..	..	..
11	Bargi, Vargi or Birgi	223	292	7	..	175	92	41	200	..	..	..	..
12	Bawaria	6,551	5,188	163	67	5,403	3,247	956	1,846	24	22	5	6
13	Bazigar	6	7	..	..	6	3	..	4	..	..	..	..
14	Bedia or Beria	321	377	5	4	243	130	66	243	7	..	..	..
15	Bhand	291	289	6	4	224	154	59	131	1	..	1	..
16	Bhangi	10,417	9,373	336	46	8,222	4,958	1,812	4,329	38	15	9	25
17	Bidakia	72	40	3	..	57	19	11	21	..	..	1	..
18	Bola	1,169	1,049	15	3	958	458	189	581	7	2	..	5
19	Chamar, Bhambhi, Jatav, Jatia, Mochi, Raidass, Raigar or Ramdasia	106,077	89,781	2,536	132	83,374	46,024	19,898	43,439	231	128	38	58
20	Chamar, Jatav, Jatia, Mochi or Raigar	5,536	4,540	579	..	3,705	2,914	1,246	1,597	5	2	1	27
21	Chandal	18	10	1	..	15	4	2	5	..	1	..	..
22	Chura	544	620	16	10	438	384	89	214	..	5	1	7
23	Dabgar	112	81	5	1	87	39	19	40	1	1	..	..
24	Dhanak	129	150	3	16	108	71	18	63	..	..	..	..
25	Dhankia	3,043	2,497	99	6	2,303	1,410	633	1,074	5	1	3	6
26	Dhed	2	2	..	1	2	..	..	1	..	..	..	..
27	Dheda	419	311	9	3	341	169	69	134	..	5	..	..
28	Dhobi	541	481	7	4	437	292	97	185	..	..	..	..
29	Dholi	517	371	9	3	415	180	91	188	1	..	1	..
30	Dom	25	36	..	..	19	14	6	22	..	..	..	..
31	Dome	1,876	1,851	45	8	1,472	855	345	983	14	4	..	1
32	Gancha	12	10	..	..	10	1	2	9	..	..	..	..
33	Gandia	8	30	..	..	7	15	1	15	..	..	..	..
34	Garancha Mehtar or Gancha	106	109	1	..	80	45	25	63	..	1	..	..
35	Garoda	14	11	..	..	10	4	4	7	..	..	..	..

SCT-II PART-A—AGE AND MARITAL STATUS FOR SCHEDULED CASTES

Age not stated

Sl. No.	Name of Scheduled Caste	Total		Never Married		Married		Widowed		Divorced/Separated		Unspecified Status	
		Males	Females	Males	Females	Males	Females	Males	Females	Males	Females	Males	Females
1	2	52	53	54	55	56	57	58	59	60	61	62	63
	RAJASTHAN												
	Total	**1,091**	**1,167**	**822**	**918**	**212**	**191**	**29**	**38**	**5**	**2**	**23**	**23**
1	Adi Dharmi	..	..	..	..	..	..	..	..	..	..	..	..
2	Aheri	..	2	..	2	..	..	..	..	..	..	..	..
3	Badi	..	..	..	..	..	..	..	..	..	..	..	..
4	Bagri	10	11	9	10	1	1	..	..	..	..	..	..
5	Bairwa or Berwa	..	..	..	..	..	..	..	..	..	..	..	..
6	Bajgar	..	..	..	..	..	..	..	..	..	..	..	..
7	Balai	113	74	91	59	21	12	1	1	..	1	..	1
8	Bambhi	1	4	1	2	..	2	..	..	..	..	..	..
9	Bansphor	..	..	..	..	..	..	..	..	..	..	..	..
10	Baori	..	..	..	..	..	..	..	..	..	..	..	..
11	Bargi, Vargi or Birgi	1	..	..	..	..	..	..	..	..	..	1	..
12	Bawaria	55	103	44	102	7	..	2	..	..	..	2	1
13	Bazigar	..	..	..	..	..	..	..	..	..	..	..	..
14	Bedia or Beria	1	1	1	1	..	..	..	..	..	..	..	..
15	Bhand	..	1	..	..	..	..	..	..	..	..	..	1
16	Bhangi	98	40	32	29	58	5	7	4	..	..	1	2
17	Bidakia	..	..	..	..	..	..	..	..	..	..	..	..
18	Bola	2	5	..	4	2	1	..	..	..	..	..	..
19	Chamar, Bhambhi, Jatav, Jatia, Mochi, Raidass, Raigar or Ramdasia	365	318	324	277	35	32	2	2	..	..	4	7
20	Chamar, Jatav, Jatia, Mochi or Raigar	53	64	25	55	25	9	3	..	..	..	..	..
21	Chandal	..	..	..	..	..	..	..	..	..	..	..	..
22	Chura	5	2	5	2	..	..	..	..	..	..	..	..
23	Dabgar	1	..	1	..	..	..	..	..	..	..	..	..
24	Dhanak	1	..	1	..	..	..	..	..	..	..	..	..
25	Dhankia	5	16	5	15	..	1	..	..	..	..	..	..
26	Dhed	..	..	..	..	..	..	..	..	..	..	..	..
27	Dheda	3	1	3	..	..	1	..	..	..	..	..	..
28	Dhobi	1	..	..	..	..	..	..	..	..	..	1	..
29	Dholi	..	..	..	..	..	..	..	..	..	..	..	..
30	Dom	..	..	..	..	..	..	..	..	..	..	..	..
31	Dome	1	11	..	5	1	4	..	2	..	..	..	..
32	Gancha	..	..	..	..	..	..	..	..	..	..	..	..
33	Gandia	..	..	..	..	..	..	..	..	..	..	..	..
34	Garancha Mehtar or Gancha	..	..	..	..	..	..	..	..	..	..	..	..
35	Garoda	..	..	..	..	..	..	..	..	..	..	..	..

SCT-II PART-A—AGE AND MARITAL STATUS FOR SCHEDULED CASTES-*contd.*

Sl. No.	Name of Scheduled Caste	Total Population												
		Total			Never Married		Married		Widowed		Divorced/Separated		Unspecified Status	
		Persons	Males	Females	Males	Females	Males	Females	Males	Females	Males	Females	Males	Females
1	2	3	4	5	6	7	8	9	10	11	12	13	14	15
						RAJASTHAN-*concld.*								
36	Garo, Garura or Gurda	11,553	6,223	5,330	3,172	2,069	2,723	2,719	313	538	14	2	1	2
37	Gavaria	5,116	2,705	2,411	1,255	886	1,370	1,366	80	153	..	4	..	2
38	Godhi	418	285	133	90	50	172	71	22	12	1	..	..	..
39	Jingar	1,637	879	758	395	274	450	429	34	54	..	1	..	..
40	Kalbelia	12,690	6,927	5,763	3,977	2,630	2,671	2,720	248	404	11	4	20	5
41	Kamad or Kamadia	2,521	1,300	1,221	575	440	651	674	66	102	5	1	3	4
42	Kanjar	10,714	5,671	5,043	2,977	2,109	2,489	2,535	173	382	25	11	7	6
43	Kapadia Sansi	1,455	708	747	383	386	298	319	25	42	2	..	..	..
44	Khangar	262	142	120	66	53	73	54	3	12	..	1	..	..
45	Khatik	104,641	53,253	51,388	23,234	19,000	27,934	27,813	1,969	4,517	86	40	30	18
46	Koli	14,201	7,225	6,976	3,648	2,863	3,172	3,513	404	599	1	..	..	1
47	Koli or Kori	133,997	69,263	64,734	33,134	24,969	32,071	33,550	3,957	6,147	76	36	25	32
48	Kooch Band	501	271	230	170	126	96	91	4	13	..	..	1	..
49	Koria	315	195	120	98	40	80	62	17	16	..	..	..	2
50	Kuchband	4	3	1	2	..	1	1	..	..	..	..	..	..
51	Kunjar	31	..	31	..	24	..	7	..	..	..	..	..	..
52	Madari or Bazigar	586	407	179	264	85	135	70	7	20	1	..	..	4
53	Majhabi	42,540	24,833	17,707	13,636	8,719	9,265	8,120	1,822	785	39	27	71	56
54	Mang or Mang Garodi	1	1	..	..	..	1	..	..	..	..	..	..	..
55	Megh or Meghwal	312,020	159,732	152,288	81,492	58,839	72,805	78,281	5,182	14,975	128	58	125	135
56	Meghwal	2,406	1,189	1,217	408	559	755	559	26	95	..	3	..	1
57	Mehar	19,185	9,985	9,200	4,460	2,936	4,941	5,174	532	1,062	40	22	12	6
58	Mehtar	12,495	6,826	5,669	3,458	2,525	3,122	2,770	213	356	13	8	20	10
59	Nat	756	376	380	156	132	199	215	20	33	1	..	..	..
60	Nut	9,950	5,121	4,829	2,574	1,960	2,328	2,447	209	411	7	7	3	4
61	Pasi	186	132	54	24	25	104	25	4	4	..	..	..	..
62	Rawal	4,656	2,413	2,243	1,206	883	1,116	1,160	86	194	5	1	..	5
63	Salvi	3,319	1,710	1,609	675	494	977	937	52	173	6	5	..	..
64	Sansi	12,694	6,555	6,139	3,195	2,702	3,080	2,979	263	433	9	11	8	14
65	Santia	1,554	766	788	392	352	353	361	18	71	3	4	..	..
66	Sarbhangi	445	203	242	119	115	81	109	2	18	1	..	..	..
67	Sargara	45,680	23,770	21,910	10,990	8,030	11,953	11,658	783	2,198	36	18	8	6
68	Satia	39	17	22	9	14	7	5	..	3	1	..	..	..
69	Singiwala	151	93	58	51	22	40	27	2	9	..	..	..	..
70	Thori	3,105	1,505	1,600	553	418	852	1,076	60	100	4	3	36	3
71	Thori or Nayak	155,954	81,524	74,430	40,972	29,853	37,903	38,842	2,454	5,475	86	97	109	163
72	Tirgar	1,159	479	680	273	287	193	352	13	40	..	..	..	1
73	Valmiki	6,462	3,452	3,010	1,921	1,528	1,391	1,335	129	134	5	5	6	8
74	Unclassified	263,673	136,030	127,643	66,445	49,584	63,995	65,959	5,317	11,868	135	77	138	155

SCT-II PART-A—AGE AND MARITAL STATUS FOR SCHEDULED CASTES–*contd.*

Sl. No.	Name of Scheduled Caste	Age 0-14											
		Total		Never Married		Married		Widowed		Divorced/Separated		Unspecified Status	
		Males	Females	Males	Females	Males	Females	Males	Females	Males	Females	Males	Females
1	2	16	17	18	19	20	21	22	23	24	25	26	27
						RAJASTHAN–*concld.*							
36	Garo, Garura or Gurda	2,758	2,249	2,614	1,966	139	279	2	3	2	..	1	1
37	Gavaria	1,180	1,027	1,073	852	106	173	1	1	..	..	..	1
38	Godhi	75	53	68	45	7	8	..	..	..	..	..	..
39	Jingar	381	317	353	262	27	55	1	..	..	..	..	..
40	Kalbelia	3,152	2,678	2,986	2,462	150	214	2	1	3	1	11	..
41	Kamad or Kamadia	548	470	466	405	79	63	1	..	1	..	1	2
42	Kanjar	2,572	2,275	2,441	1,967	114	297	4	9	11	..	2	2
43	Kapadia Sansi	338	387	329	367	8	20	..	..	1	..	..	..
44	Khangar	65	56	63	52	2	4	..	..	..	..	..	..
45	Khatik	22,859	22,472	20,217	18,089	2,549	4,334	49	37	29	7	15	5
46	Koli	3,037	2,753	2,948	2,495	89	256	..	1	..	..	..	1
47	Koli or Kori	28,690	26,585	27,878	23,732	751	2,808	31	22	14	8	16	15
48	Kooch Band	159	125	155	120	3	4	..	1	..	..	1	..
49	Koria	76	43	75	37	1	6	..	..	..	..	..	..
50	Kuchband	3	..	2	..	1	..	..	..	..	..	..	..
51	Kunjar	..	28	..	24	..	4	..	..	..	..	..	..
52	Madari or Bazigar	238	85	235	76	3	6	..	..	..	..	..	3
53	Majhabi	10,564	8,673	10,161	7,848	350	768	1	1	..	10	52	46
54	Mang or Mang Garodi	..	..	..	..	..	..	..	..	..	..	..	..
55	Megh or Meghwal	69,374	63,380	66,504	55,448	2,722	7,780	44	67	15	3	89	82
56	Meghwal	288	532	242	470	46	57	..	2	..	2	..	1
57	Mehar	4,038	3,486	3,816	2,858	198	622	4	3	9	2	11	1
58	Mehtar	3,173	2,680	2,959	2,419	201	247	..	4	..	3	13	7
59	Nat	154	133	134	104	18	28	2	1	..	..	..	..
60	Nut	2,300	2,062	2,065	1,783	223	275	8	1	4	1	..	2
61	Pasi	23	25	16	23	7	2	..	..	..	..	..	..
62	Rawal	1,090	1,033	998	833	89	194	3	2	..	..	..	4
63	Salvi	577	553	526	480	50	72	1	..	..	1	..	..
64	Sansi	2,879	2,820	2,684	2,500	185	301	..	4	4	6	6	9
65	Santia	321	370	300	308	20	52	1	10	..	..	..	..
66	Sarbhangi	106	121	101	113	5	8	..	..	..	..	..	..
67	Sargara	10,097	8,953	9,129	7,584	951	1,332	13	35	..	1	4	1
68	Satia	7	15	7	14	..	1	..	..	..	..	..	..
69	Singiwala	46	27	42	20	4	7	..	..	..	..	..	..
70	Thori	567	626	453	401	109	220	3	2	..	..	2	3
71	Thori or Nayak	36,873	33,535	34,352	28,880	2,369	4,522	64	31	14	9	74	93
72	Tirgar	248	287	241	259	6	27	1	1	..	..	..	..
73	Valmiki	1,517	1,433	1,494	1,396	18	31	..	..	..	..	5	6
74	Unclassified	59,284	55,665	55,121	46,721	3,964	8,767	77	62	32	26	90	89

SCT-II PART-A-AGE AND MARITAL STATUS FOR SCHEDULED CASTES-*contd.*

Sl. No.	Name of Scheduled Caste	Age 15-44											
		Total		Never Married		Married		Widowed		Divorced/Separated		Unspecified Status	
		Males	Females	Males	Females	Males	Females	Males	Females	Males	Females	Males	Females
1	2	28	29	30	31	32	33	34	35	36	37	38	39
	RAJASTHAN-*concld.*												
36	Garo, Garura or Gurda	2,544	2,268	546	96	1,861	2,009	129	162	8	1	..	..
37	Gavaria	1,126	1,027	179	34	926	967	21	26	..	..	..	..
38	Godhi	141	62	21	5	112	55	8	2	..	..	..	..
39	Jingar	357	341	37	9	314	324	6	7	..	1	..	..
40	Kalbelia	2,729	2,209	954	163	1,683	1,956	79	84	8	3	5	3
41	Kamad or Kamadia	527	574	97	32	408	510	21	31	1	1	..	..
42	Kanjar	2,331	2,054	501	138	1,746	1,797	70	107	11	10	3	2
43	Kapadia Sansi	282	276	53	18	221	254	7	4	1	..	..	..
44	Khangar	45	50	3	1	41	45	1	4	..	..	..	..
45	Khatik	22,553	21,689	2,758	880	19,156	19,758	591	1,016	36	24	12	11
46	Koli	3,014	3,005	693	365	2,147	2,447	173	193	1	..	..	..
47	Koli or Kori	29,100	28,418	4,964	1,170	22,965	25,661	1,141	1,553	27	21	3	13
48	Kooch Band	82	82	10	6	69	76	3	..	..	..	..	..
49	Koria	82	52	14	1	64	49	4	1	..	..	..	1
50	Kuchband	..	1	..	..	..	1	..	..	..	..	..	..
51	Kunjar	..	3	..	..	..	3	..	..	..	..	..	..
52	Madari or Bazigar	116	66	25	9	90	53	1	3	..	..	..	1
53	Majhabi	8,953	7,131	2,863	836	5,741	6,154	310	124	24	8	15	9
54	Mang or Mang Garodi	1	..	..	..	1	..	..	..	..	..	..	..
55	Megh or Meghwal	68,640	68,262	14,602	3,243	52,271	60,441	1,675	4,496	66	42	26	40
56	Meghwal	445	513	79	89	355	401	11	22	..	1	..	..
57	Mehar	4,210	4,341	597	64	3,417	3,956	174	302	21	15	1	4
58	Mehtar	2,621	2,289	487	93	2,068	2,097	50	94	9	3	7	2
59	Nat	153	181	22	21	120	156	11	4	..	..	..	..
60	Nut	2,083	2,061	454	164	1,558	1,792	65	99	3	6	3	..
61	Pasi	97	24	6	2	90	22	1	..	..	..	..	..
62	Rawal	972	904	202	25	741	836	25	42	4	1	..	..
63	Salvi	877	841	148	12	705	776	19	51	5	2	..	..
64	Sansi	2,746	2,565	475	175	2,154	2,272	113	114	3	3	1	1
65	Santia	350	301	90	43	253	241	5	13	2	4	..	..
66	Sarbhangi	76	94	18	2	57	87	..	5	1	..	..	..
67	Sargara	10,055	9,565	1,810	418	7,956	8,561	266	575	20	7	3	4
68	Satia	6	2	2	..	4	2	..	..	..	..	..	..
69	Singiwala	34	21	9	2	25	17	..	2	..	..	..	..
70	Thori	801	678	62	15	678	639	23	21	4	3	34	..
71	Thori or Nayak	33,700	31,743	6,229	885	26,634	29,308	772	1,443	44	52	21	55
72	Tirgar	159	295	32	19	122	266	5	9	..	..	..	1
73	Valmiki	1,454	1,258	386	101	1,030	1,126	32	30	5	..	1	1
74	Unclassified	57,114	54,094	10,537	2,589	44,867	48,240	1,601	3,171	75	38	34	56

SCT-II PART-A—AGE AND MARITAL STATUS FOR SCHEDULED CASTES-*contd.*

Sl. No.	Name of Scheduled Caste	Age 45+											
		Total		Never Married		Married		Widowed		Divorced/Separated		Unspecified Status	
		Males	Females	Males	Females	Males	Females	Males	Females	Males	Females	Males	Females
1	2	40	41	42	43	44	45	46	47	48	49	50	51
	RAJASTHAN-*concld.*												
36	Garo, Garura or Gurda	920	809	11	6	723	430	182	372	4	1	..	..
37	Gavaria	398	357	2	..	338	226	58	126	..	4	..	1
38	Godhi	69	18	1	..	53	8	14	10	1	..	..	..
39	Jingar	141	100	5	3	109	50	27	47	..	..	..	..
40	Kalbelia	1,043	866	34	2	838	546	167	316	..	..	4	2
41	Kamad or Kamadia	224	174	12	3	164	101	44	70	3	..	1	..
42	Kanjar	763	711	32	2	628	440	99	266	3	1	1	2
43	Kapadia Sansi	88	84	1	1	69	45	18	38	..	..	..	..
44	Khangar	32	14	..	..	30	5	2	8	..	1	..	..
45	Khatik	7,834	7,199	254	21	6,227	3,710	1,329	3,457	21	9	3	2
46	Koli	1,174	1,217	7	3	936	809	231	405	..	..	..	..
47	Koli or Kori	11,413	9,655	268	20	8,328	5,053	2,776	4,571	35	7	6	4
48	Kooch Band	30	23	5	..	24	11	1	12	..	..	..	..
49	Koria	36	22	9	..	14	7	13	15	..	..	..	..
50	Kuchband	..	..	..	..	..	..	..	..	..	..	..	..
51	Kunjar	..	..	..	..	..	..	..	..	..	..	..	..
52	Madari or Bazigar	53	28	4	..	42	11	6	17	1	..	..	..
53	Majhabi	5,296	1,874	592	6	3,174	1,198	1,511	660	15	9	4	1
54	Mang or Mang Garodi	..	..	..	..	..	..	..	..	..	..	..	..
55	Megh or Meghwal	21,654	20,554	326	77	17,810	10,041	3,462	10,411	47	13	9	12
56	Meghwal	456	172	87	..	354	101	15	71	..	..	..	..
57	Mehar	1,728	1,365	39	6	1,326	596	334	757	9	5	..	1
58	Mehtar	1,030	700	12	13	852	426	162	258	4	2	..	1
59	Nat	69	66	..	7	61	31	7	28	1	..	..	..
60	Nut	730	704	50	12	544	380	136	310	..	..	..	2
61	Pasi	12	5	2	..	7	1	3	4	..	..	..	..
62	Rawal	350	302	6	21	285	130	58	150	1	..	..	1
63	Salvi	256	215	1	2	222	89	32	122	1	2	..	..
64	Sansi	925	746	32	20	740	405	150	315	2	2	1	4
65	Santia	95	117	2	1	80	68	12	48	1	..	..	..
66	Sarbhangi	21	27	..	..	19	14	2	13	..	..	..	..
67	Sargara	3,618	3,390	51	27	3,046	1,764	504	1,588	16	10	1	1
68	Satia	4	5	..	..	3	2	..	3	1	..	..	..
69	Singiwala	13	10	..	..	11	3	2	7	..	..	..	..
70	Thori	136	293	37	1	65	215	34	77	..	..	..	..
71	Thori or Nayak	10,884	9,064	341	42	8,891	4,978	1,616	3,994	28	36	8	14
72	Tirgar	72	98	..	9	65	59	7	30	..	..	..	..
73	Valmiki	456	289	18	1	341	178	97	104	..	5	..	1
74	Unclassified	19,538	17,764	715	182	15,152	8,932	3,638	8,633	24	12	9	5

SCT-II PART-A—AGE AND MARITAL STATUS FOR SCHEDULED CASTES-*contd.*

Age not stated

Sl. No.	Name of Scheduled Caste	Total		Never Married		Married		Widowed		Divorced/Separated		Unspecified Status	
		Males	Females	Males	Females	Males	Females	Males	Females	Males	Females	Males	Females
	2	52	53	54	55	56	57	58	59	60	61	62	63
						RAJASTHAN-*concld.*							
36	Garo, Garura or Gurda	1	4	1	1	..	1	..	1	..	..	..	1
37	Gavaria	1	..	1	..	..	..	..	..	..	..	..	..
38	Godhi	..	..	..	..	..	..	..	..	..	..	..	..
39	Jingar	..	..	..	..	..	..	..	..	..	..	..	..
40	Kalbelia	3	10	3	3	..	4	..	3	..	..	..	..
41	Kamad or Kamadia	1	3	..	..	..	..	..	1	..	..	1	2
42	Kanjar	5	3	3	2	1	1	..	..	..	..	1	..
43	Kapadia Sansi	..	..	..	..	..	..	..	..	..	..	..	..
44	Khangar	..	..	..	..	..	..	..	..	..	..	..	..
45	Khatik	7	28	5	10	2	11	..	7	..	..	..	..
46	Koli	..	1	..	..	..	1	..	..	..	..	..	..
47	Koli or Kori	60	76	24	47	27	28	9	1	..	..	..	..
48	Kooch Band	..	..	..	..	..	..	..	..	..	..	..	..
49	Koria	1	3	..	2	1	..	..	..	..	..	..	1
50	Kuchband	..	..	..	..	..	..	..	..	..	..	..	..
51	Kunjar	..	..	..	..	..	..	..	..	..	..	..	..
52	Madari or Bazigar	..	..	..	..	..	..	..	..	..	..	..	..
53	Majhabi	20	29	20	29	..	..	..	..	..	..	..	..
54	Mang or Mang Garodi	..	..	..	..	..	..	..	..	..	..	..	..
55	Megh or Meghwal	64	92	60	71	2	19	1	1	..	..	1	1
56	Meghwal	..	..	..	..	..	..	..	..	..	..	..	..
57	Mehar	9	8	8	8	..	..	..	..	1	..	..	..
58	Mehtar	2	..	..	..	1	..	1	..	..	..	..	..
59	Nat	..	..	..	..	..	..	..	..	..	..	..	..
60	Nut	8	2	5	1	3	..	..	1	..	..	..	..
61	Pasi	..	..	..	..	..	..	..	..	..	..	..	..
62	Rawal	1	4	..	4	1	..	..	..	..	..	..	..
63	Salvi	..	..	..	..	..	..	..	..	..	..	..	..
64	Sansi	5	8	4	7	1	1	..	..	..	..	..	..
65	Santia	..	..	..	..	..	..	..	..	..	..	..	..
66	Sarbhangi	..	..	..	..	..	..	..	..	..	..	..	..
67	Sargara	..	2	..	1	..	1	..	..	..	..	..	..
68	Satia	..	..	..	..	..	..	..	..	..	..	..	..
69	Singiwala	..	..	..	..	..	..	..	..	..	..	..	..
70	Thori	1	3	1	1	..	2	..	..	..	..	..	..
71	Thori or Nayak	67	88	50	46	9	34	2	7	..	..	6	1
72	Tirgar	..	..	..	..	..	..	..	..	..	..	..	..
73	Valmiki	25	30	23	30	2	..	..	..	..	..	..	..
74	Unclassified	94	120	72	92	12	20	1	2	4	1	5	5

SCT-II PART-A—AGE AND MARITAL STATUS FOR SCHEDULED CASTES-*contd.*

Sl. No.	Name of Scheduled Caste	Total Population												
		Total			Never Married		Married		Widowed		Divorced/Separated		Unspecified Status	
		Persons	Males	Females	Males	Females	Males	Females	Males	Females	Males	Females	Males	Females
1	2	3	4	5	6	7	8	9	10	11	12	13	14	15
						GANGANAGAR DISTRICT								
	Total	**297,368**	**160,567**	**136,801**	**86,368**	**65,167**	**67,499**	**63,991**	**6,134**	**7,099**	**161**	**164**	**405**	**380**
1	Adi Dharmi	1,222	696	526	375	260	276	250	41	12	..	..	4	4
2	Aheri	91	57	34	31	15	24	17	2	1	..	..	..	1
3	Badi	27	6	21	3	5	3	16	..	..	..	..	..	..
4	Bagri	12	6	6	4	4	2	2	..	..	..	..	..	..
5	Bajgar	2,877	1,473	1,404	763	711	639	621	58	62	2	3	11	7
6	Balai	224	120	104	61	90	55	14	4	..	..	..	..	..
7	Bargi, Vargi or Birgi	64	48	16	9	8	39	6	..	2	..	..	..	..
8	Bawaria	38,493	20,065	18,428	10,686	9,013	8,721	8,455	563	897	40	32	55	31
9	Bedia or Beria	35	9	26	9	14	..	9	..	3	..	..	..	..
10	Bhand	916	461	455	216	238	232	196	13	20	..	..	..	1
11	Bhangi	2,534	1,176	1,358	586	518	540	782	50	58	..	..	..	..
12	Bidakia	55	20	35	18	13	2	21	..	1	..	..	..	..
13	Chamar, Bhambhi, Jatav, Jatia, Mochi, Raidass, Raigar or Ramdasia	54,650	29,448	25,202	15,408	11,995	12,834	11,700	1,132	1,451	25	18	49	38
14	Chura	10,796	4,719	6,077	3,291	3,315	1,294	2,354	122	371	7	8	5	29
15	Dabgar	163	107	56	26	10	80	40	1	4	..	1	..	1
16	Dhankia	13,387	7,533	5,854	3,882	2,403	3,420	3,095	213	340	2	4	16	12
17	Dheda	331	242	89	87	32	154	51	1	3	..	3	..	..
18	Dome	455	238	217	131	109	98	97	6	11	..	..	3	..
19	Garo, Garura or Gurda	149	77	72	53	32	22	35	1	5	..	..	1	..
20	Gavaria	22	12	10	2	3	6	7	4	..	..	..	..	..
21	Jingar	91	42	49	28	16	6	30	8	3	..	..	..	..
22	Kalbelia	301	201	100	135	49	58	46	6	5	..	..	2	..
23	Kamad or Kamadia	331	183	148	70	61	104	79	9	6	..	..	..	2
24	Kanjar	71	40	31	14	14	26	13	..	3	..	..	..	1
25	Kapadia Sansi	741	348	393	184	215	155	151	8	27	1	..	..	..
26	Khatik	757	479	278	188	126	265	143	20	9	..	..	6	..
27	Koli or Kori	46	40	6	8	1	32	5	..	..	..	..	..	..
28	Kooch Band	94	52	42	38	22	13	18	1	2	..	..	..	..
29	Koria	25	17	8	13	6	4	2	..	..	..	..	..	..
30	Madari or Bazigar	55	25	30	17	16	8	13	..	1	..	..	..	..
31	Majhabi	39,561	23,284	16,277	12,912	8,178	8,488	7,342	1,778	676	36	25	70	56
32	Megh or Meghwal	40,494	22,021	18,473	11,464	8,517	9,720	8,758	769	1,135	9	12	59	51
33	Mehar	220	123	97	72	52	38	41	7	4	..	..	6	..
34	Mehtar	4,955	2,431	2,524	1,366	1,350	991	1,033	55	129	1	4	18	8
35	Nut	172	87	85	27	22	60	55	..	8	..	..	..	..
36	Pasi	86	68	18	4	6	61	12	3	..	..	..	..	..
37	Rawal	40	20	20	10	11	9	7	1	2	..	..	..	..
38	Salvi	7	7	..	4	..	3	..	..	..	..	..	..	..
39	Sansi	2,346	1,234	1,112	662	591	541	479	28	39	..	1	3	2
40	Santia	22	5	17	4	9	1	8	..	..	..	..	..	..

SCT-II PART-A-AGE AND MARITAL STATUS FOR SCHEDULED CASTES-*contd.*

Sl. No.	Name of Scheduled Caste	Age 0-14											
		Total		Never Married		Married		Widowed		Divorced/Separated		Unspecified Status	
		Males	Females	Males	Females	Males	Females	Males	Females	Males	Females	Males	Females
1	2	16	17	18	19	20	21	22	23	24	25	26	27
	GANGANAGAR DISTRICT												
	Total	**71,157**	**65,510**	**68,790**	**61,302**	**2,039**	**3,918**	**18**	**20**	**18**	**21**	**292**	**249**
1	Adi Dharmi	303	258	301	245	1	9	..	..	..	..	1	4
2	Aheri	9	14	9	12	..	2	..	..	..	..	..	..
3	Badi	2	7	2	5	..	2	..	..	..	..	..	..
4	Bagri	4	4	4	4	..	..	..	..	..	..	..	..
5	Bajgar	647	696	612	656	24	37	..	..	..	..	11	3
6	Balai	45	90	45	90	..	..	..	..	..	..	..	..
7	Bargi, Vargi or Birgi	6	8	6	8	..	..	..	..	..	..	..	..
8	Bawaria	8,951	8,685	8,683	8,365	218	291	1	..	6	3	43	26
9	Bedia or Beria	8	16	8	13	..	3	..	..	..	..	..	..
10	Bhand	188	252	174	228	14	23	..	..	..	..	..	1
11	Bhangi	482	532	479	484	3	46	..	2	..	..	..	..
12	Bidakia	16	13	16	13	..	..	..	..	..	..	..	..
13	Chamar, Bhambhi, Jatav, Jatia, Mochi, Raidass, Raigar or Ramdasia	12,464	11,928	12,293	11,319	132	589	2	..	4	1	33	19
14	Chura	2,716	3,163	2,688	3,075	20	85	1	3	4	..	3	..
15	Dabgar	50	18	21	7	29	11	..	..	..	..	..	..
16	Dhankia	3,383	2,582	3,250	2,323	124	247	1	5	..	..	8	7
17	Dheda	44	36	43	29	1	7	..	..	..	..	..	..
18	Dome	111	107	108	104	..	3	..	..	..	..	3	..
19	Garo, Garura or Gurda	46	31	44	31	1	..	..	..	..	..	1	..
20	Gavaria	1	4	1	3	..	1	..	..	..	..	..	..
21	Jingar	26	17	26	16	..	1	..	..	..	..	..	..
22	Kalbelia	108	53	105	48	2	5	..	..	..	..	1	..
23	Kamad or Kamadia	78	67	58	61	20	6	..	..	..	..	..	..
24	Kanjar	13	14	12	14	1	..	..	..	..	..	..	..
25	Kapadia Sansi	160	203	160	202	..	1	..	..	..	..	..	..
26	Khatik	169	133	159	120	6	13	..	..	..	..	4	..
27	Koli or Kori	6	1	6	1	..	..	..	..	..	..	..	..
28	Kooch Band	33	22	33	22	..	..	..	..	..	..	..	..
29	Koria	13	4	13	4	..	..	..	..	..	..	..	..
30	Madari or Bazigar	16	15	16	15	..	..	..	..	..	..	..	..
31	Majhabi	9,902	8,047	9,550	7,319	301	671	..	1	..	10	51	46
32	Megh or Meghwal	9,339	8,681	9,049	8,157	238	484	7	3	1	..	44	37
33	Mehar	63	49	56	46	1	3	..	..	..	..	6	..
34	Mehtar	1,184	1,381	1,103	1,301	69	66	..	4	..	3	12	7
35	Nut	44	34	23	20	21	14	..	..	..	..	..	..
36	Pasi	3	6	3	6	..	..	..	..	..	..	..	..
37	Rawal	8	10	8	10	..	..	..	..	..	..	..	..
38	Salvi	4	..	4	..	..	..	..	..	..	..	..	..
39	Sansi	588	556	562	544	24	11	..	..	..	..	2	1
40	Santia	4	7	4	7	..	..	..	..	..	..	..	..

SCT-II PART-A—AGE AND MARITAL STATUS FOR SCHEDULED CASTES

Age 15-44

Sl. No.	Name of Scheduled Caste	Total		Never Married		Married		Widowed		Divorced/Separated		Unspecified Status	
		Males	Females	Males	Females	Males	Females	Males	Females	Males	Females	Males	Females
1	2	28	29	30	31	32	33	34	35	36	37	38	39
	GANGANAGAR DISTRICT												
	Total	**65,846**	**56,041**	**16,252**	**3,576**	**47,780**	**50,755**	**1,632**	**1,538**	**97**	**78**	**85**	**94**
1	Adi Dharmi	284	222	66	15	196	205	20	2	..	..	2	..
2	Aheri	46	15	20	3	24	11	2	..	..	..	..	1
3	Badi	..	12	..	..	..	12	..	..	..	..	..	..
4	Bagri	..	2	..	..	..	2	..	..	..	..	..	..
5	Bajgar	607	531	145	55	448	463	13	10	1	1	..	2
6	Balai	62	14	16	..	44	14	2	..	..	..	..	..
7	Bargi, Vargi or Birgi	41	5	3	..	38	4	..	1	..	..	..	..
8	Bawaria	8,112	7,501	1,939	590	5,985	6,739	157	158	23	11	8	3
9	Bedia or Beria	..	8	..	1	..	6	..	1	..	..	..	..
10	Bhand	207	164	41	10	163	149	3	5	..	..	..	..
11	Bhangi	576	716	104	34	458	672	14	10	..	..	..	..
12	Bidakia	3	20	1	..	2	20	..	..	..	..	..	..
13	Chamar, Bhambhi, Jatav, Jatia, Mochi, Raidass, Raigar or Ramdasia	12,522	10,152	2,933	628	9,275	9,173	283	323	18	14	13	14
14	Chura	1,458	2,296	582	228	840	1,886	32	157	3	3	1	22
15	Dabgar	35	23	5	2	29	20	1	..	..	..	..	1
16	Dhankia	3,245	2,669	597	75	2,581	2,466	57	121	2	4	8	3
17	Dheda	172	40	43	3	128	35	1	1	..	1	..	..
18	Dome	93	92	19	5	73	86	1	1	..	..	..	..
19	Garo, Garura or Gurda	22	32	8	..	14	31	..	1	..	..	..	..
20	Gavaria	8	2	..	..	4	2	4	..	..	..	..	..
21	Jingar	6	26	1	..	5	26	..	..	..	..	..	..
22	Kalbelia	64	35	28	1	34	33	1	1	..	..	1	..
23	Kamad or Kamadia	66	54	12	..	47	54	7	..	..	..	..	..
24	Kanjar	23	13	2	..	21	11	..	1	..	..	..	1
25	Kapadia Sansi	158	151	24	12	131	136	2	3	1	..	..	..
26	Khatik	248	125	29	6	213	117	6	2	..	..	..	..
27	Koli or Kori	31	5	2	..	29	5	..	..	..	..	..	..
28	Kooch Band	15	14	5	..	10	14	..	..	..	..	..	..
29	Koria	3	2	..	..	3	2	..	..	..	..	..	..
30	Madari or Bazigar	8	14	1	1	7	13	..	..	..	..	..	..
31	Majhabi	8,273	6,502	2,753	824	5,187	5,562	217	100	21	7	15	9
32	Megh or Meghwal	9,827	7,706	2,336	328	7,180	7,130	295	227	5	9	11	12
33	Mehar	43	40	15	5	24	33	4	2	..	..	..	..
34	Mehtar	978	884	255	49	707	815	9	19	1	..	6	1
35	Nut	25	32	4	2	21	26	..	4	..	..	..	..
36	Pasi	60	12	1	..	59	12	..	..	..	..	..	..
37	Rawal	5	8	2	1	3	6	..	1	..	..	..	..
38	Salvi	..	..	..	..	..	..	..	..	..	..	..	..
39	Sansi	483	441	99	46	378	390	6	5	..	..	..	..
40	Santia	1	8	..	2	1	6	..	..	..	..	..	..

SCT-II PART-A—AGE AND MARITAL STATUS FOR SCHEDULED CASTES-*contd.*

Sl. No.	Name of Scheduled Caste	Age 45+											
		Total		Never Married		Married		Widowed		Divorced/Separated		Unspecified Status	
		Males	Females	Males	Females	Males	Females	Males	Females	Males	Females	Males	Females
1	2	40	41	42	43	44	45	46	47	48	49	50	51
						GANGANAGAR DISTRICT							
	Total	**23,390**	**15,026**	**1,169**	**88**	**17,672**	**9,310**	**4,483**	**5,533**	**46**	**65**	**20**	**30**
1	Adi Dharmi	109	46	8	..	79	36	21	10	..	..	1	..
2	Aheri	2	5	2	..	..	4	..	1	..	..	..	..
3	Badi	4	2	1	..	3	2	..	..	..	..	..	..
4	Bagri	2	..	..	..	2	..	..	..	..	..	..	..
5	Bajgar	219	177	6	..	167	121	45	52	1	2	..	2
6	Balai	13	..	..	..	11	..	2	..	..	..	..	..
7	Bargi, Vargi or Birgi	1	3	..	..	1	2	..	1	..	..	..	..
8	Bawaria	2,970	2,194	34	11	2,518	1,425	405	739	11	18	2	1
9	Bedia or Beria	..	2	..	..	..	..	..	2	..	..	..	..
10	Bhand	66	39	1	..	55	24	10	15	..	..	..	..
11	Bhangi	118	110	3	..	79	64	36	46	..	..	..	..
12	Bidakia	1	2	1	..	..	1	..	1	..	..	..	..
13	Chamar, Bhambhi, Jatav, Jatia, Mochi, Raidass, Raigar or Ramdasia	4,427	3,094	152	23	3,423	1,937	847	1,127	3	3	2	4
14	Chura	540	616	16	10	434	383	89	211	..	5	1	7
15	Dabgar	22	15	..	1	22	9	..	4	..	1	..	..
16	Dhankia	904	600	34	3	715	381	155	214	..	..	..	2
17	Dheda	25	13	..	..	25	9	..	2	..	2	..	..
18	Dome	34	18	4	..	25	8	5	10	..	..	..	..
19	Garo, Garura or Gurda	8	8	..	..	7	4	1	4	..	..	..	..
20	Gavaria	3	4	1	..	2	4	..	..	..	..	..	..
21	Jingar	10	6	1	..	1	3	8	3	..	..	..	..
22	Kalbelia	28	11	1	..	22	7	5	4	..	..	..	..
23	Kamad or Kamadia	39	25	..	..	37	19	2	6	..	..	..	..
24	Kanjar	4	4	..	..	4	2	..	2	..	..	..	..
25	Kapadia Sansi	30	39	..	1	24	14	6	24	..	..	..	..
26	Khatik	62	20	..	..	46	13	14	7	..	..	2	..
27	Koli or Kori	3	..	..	..	3	..	..	..	..	..	..	..
28	Kooch Band	4	6	..	..	3	4	1	2	..	..	..	..
29	Koria	1	..	..	..	1	..	..	..	..	..	..	..
30	Madari or Bazigar	1	1	..	..	1	..	..	1	..	..	..	..
31	Majhabi	5,092	1,699	592	6	3,000	1,109	1,481	575	15	8	4	1
32	Megh or Meghwal	2,834	2,058	58	7	2,302	1,142	467	905	3	3	4	1
33	Mehar	17	8	1	1	13	5	3	2	..	..	..	..
34	Mehtar	267	259	8	..	214	152	45	106	..	1	..	..
35	Nut	18	19	..	..	18	15	..	4	..	..	..	..
36	Pasi	5	..	..	..	2	..	3	..	..	..	..	..
37	Rawal	7	2	..	..	6	1	1	1	..	..	..	..
38	Salvi	3	..	..	..	3	..	..	..	..	..	..	..
39	Sansi	163	115	1	1	139	78	22	34	..	1	1	1
40	Santia	..	2	..	..	..	2	..	..	..	..	..	..

SCT-II PART-A-AGE AND MARITAL STATUS FOR SCHEDULED CASTES-*contd.*

Sl. No.	Name of Scheduled Caste	Age not stated											
		Total		Never Married		Married		Widowed		Divorced/Separated		Unspecified Status	
		Males	Females	Males	Females	Males	Females	Males	Females	Males	Females	Males	Females
1	2	52	53	54	55	56	57	58	59	60	61	62	63
						GANGANAGAR DISTRICT							
	Total	**174**	**224**	**157**	**201**	**8**	**8**	**1**	**8**	..	..	**8**	**7**
1	Adi Dharmi	..	..	..	..	..	..	..	..	..	..	..	..
2	Aheri	..	..	..	..	..	..	..	..	..	..	..	..
3	Badi	..	..	..	..	..	..	..	..	..	..	..	..
4	Bagri	..	..	..	..	..	..	..	..	..	..	..	..
5	Bajgar	..	..	..	..	..	..	..	..	..	..	..	..
6	Balai	..	..	..	..	..	..	..	..	..	..	..	..
7	Bargi, Vargi or Birgi	..	..	..	..	..	..	..	..	..	..	..	..
8	Bawaria	32	48	30	47	..	..	..	..	..	..	2	1
9	Bedia or Beria	1	..	1	..	..	..	..	..	..	..	..	..
10	Bhand	..	..	..	..	..	..	..	..	..	..	..	..
11	Bhangi	..	..	..	..	..	..	..	..	..	..	..	..
12	Bidakia	..	..	..	..	..	..	..	..	..	..	..	..
13	Chamar, Bhambhi, Jatav, Jatia, Mochi, Raidass, Raigar or Ramdasia	35	28	30	25	4	1	..	1	..	..	1	1
14	Chura	5	2	5	2	..	..	..	..	..	..	..	..
15	Dabgar	..	..	..	..	..	..	..	..	..	..	..	..
16	Dhankia	1	3	1	2	..	1	..	..	..	..	..	..
17	Dheda	1	..	1	..	..	..	..	..	..	..	..	..
18	Dome	..	..	..	..	..	..	..	..	..	..	..	..
19	Garo, Garura or Gurda	1	1	1	1	..	..	..	..	..	..	..	..
20	Gavaria	..	..	..	..	..	..	..	..	..	..	..	..
21	Jingar	..	..	..	..	..	..	..	..	..	..	..	..
22	Kalbelia	1	1	1	..	..	1	..	..	..	..	..	..
23	Kamad or Kamadia	..	2	..	..	..	..	..	..	..	..	..	2
24	Kanjar	..	..	..	..	..	..	..	..	..	..	..	..
25	Kapadia Sansi	..	..	..	..	..	..	..	..	..	..	..	..
26	Khatik	..	..	..	..	..	..	..	..	..	..	..	..
27	Koli or Kori	..	..	..	..	..	..	..	..	..	..	..	..
28	Kooch Band	..	..	..	..	..	..	..	..	..	..	..	..
29	Koria	..	2	..	2	..	..	..	..	..	..	..	..
30	Madari or Bazigar	..	..	..	..	..	..	..	..	..	..	..	..
31	Majhabi	17	29	17	29	..	..	..	..	..	..	..	..
32	Megh or Meghwal	21	28	21	25	..	2	..	..	..	..	..	1
33	Mehar	..	..	..	..	..	..	..	..	..	..	..	..
34	Mehtar	2	..	..	..	1	..	1	..	..	..	..	..
35	Nut	..	..	..	..	..	..	..	..	..	..	..	..
36	Pasi	..	..	..	..	..	..	..	..	..	..	..	..
37	Rawal	..	..	..	..	..	..	..	..	..	..	..	..
38	Salvi	..	..	..	..	..	..	..	..	..	..	..	..
39	Sansi	..	..	..	..	..	..	..	..	..	..	..	..
40	Santia	..	..	..	..	..	..	..	..	..	..	..	..

SCT-II PART-A—AGE AND MARITAL STATUS FOR SCHEDULED CASTES-*contd.*

Sl. No.	Name of Scheduled Caste	Total Population												
		Total			Never Married		Married		Widowed		Divorced/Separated		Unspecified Status	
		Persons	Males	Females	Males	Females	Males	Females	Males	Females	Males	Females	Males	Females
1	2	3	4	5	6	7	8	9	10	11	12	13	14	15
	GANGANAGAR DISTRICT-*concld.*													
41	Sarbhangi	219	98	121	58	59	39	52	1	10	..	..	..	..
42	Sargara	11	5	6	2	5	2	1	1	..	..	..	..	..
43	Singiwala	7	5	2	1	..	4	1	..	1	..	..	..	..
44	Thori or Nayak	62,210	33,054	29,156	17,836	13,138	14,177	14,399	936	1,472	25	44	80	103
45	Tirgar	39	26	13	19	9	7	2	..	2	..	..	..	..
46	Valmiki	6,104	3,306	2,798	1,867	1,458	1,307	1,213	121	114		5		8
47	Unclassified	11,860	6,853	5,007	3,724	2,448	2,939	2,320	171	210	8	4	11	25
	BIKANER DISTRICT													
	Total	**65,982**	**33,923**	**32,059**	**17,446**	**13,481**	**15,462**	**15,629**	**967**	**2,889**	**16**	**28**	**32**	**32**
1	Balai	94	53	41	32	27	20	13	1	1	..	..	..	..
2	Bawaria	19	9	10	6	6	3	4	..	..	..	..	..	..
3	Bhand	32	12	20	2	8	10	10	..	2	..	..	..	..
4	Bhangi	5,103	2,582	2,521	1,480	1,277	1,047	1,035	55	208	..	..	..	1
5	Chamar, Bhambhi, Jatav, Jatia, Mochi, Raidass, Raigar or Ramdasia	4,831	2,467	2,364	1,262	1,046	1,132	1,124	69	193	1	..	3	1
6	Dabgar	10	10	..	3	..	6	..	1	..	..	..	..	..
7	Dhankia	539	273	266	125	86	137	144	10	35	1	..	..	1
8	Dheda	70	44	26	19	8	20	14	5	4	..	..	..	..
9	Dome	55	31	24	17	8	12	11	2	5	..	..	..	..
10	Gandia	132	67	65	39	32	27	28	1	5	..	..	..	..
11	Garo, Garura or Gurda	369	180	189	99	90	74	73	7	26	..	..	..	..
12	Gavaria	98	46	52	25	24	20	25	1	3	..	..	..	..
13	Jingar	39	15	24	5	12	10	9	..	3	..	..	..	..
14	Kalbelia	21	13	8	10	4	3	4	..	..	..	..	..	..
15	Kamad or Kamadia	47	17	30	10	16	7	13	..	1	..	..	..	..
16	Kanjar	105	52	53	27	16	25	33	..	4	..	..	..	..
17	Khatik	21	13	8	7	2	5	6	1	..	..	..	..	..
18	Koli or Kori	220	118	102	60	33	52	54	6	15	..	..	..	..
19	Majhabi	2	2	..	2	..	..	..	..	..	..	..	..	..
20	Megh or Meghwal	35,730	18,399	17,331	9,334	7,029	8,481	8,584	554	1,694	8	6	22	18
21	Mehtar	210	115	95	62	42	47	45	4	6	..	2	2	..
22	Nut	4	4	..	1	..	3	..	..	..	..	..	..	..
23	Sansi	1,189	616	573	284	230	302	293	29	49	1	1	..	..
24	Santia	21	10	11	4	5	5	4	1	2	..	..	..	..
25	Sarbhangi	188	101	87	59	34	40	45	1	8	1	..	..	..
26	Sargara	25	11	14	5	9	6	5	..	..	..	..	..	..
27	Singiwala	2	1	1	..	..	1	..	..	1	..	..	..	..
28	Thori or Nayak	10,945	5,682	5,263	2,927	2,234	2,610	2,601	138	415	3	8	4	5
29	Tirgar	199	101	98	51	34	48	55	2	9	..	..	..	..
30	Valmiki	47	26	21	16	9	9	11	1	1	..	..	..	..
31	Unclassified	5,615	2,853	2,762	1,473	1,160	1,300	1,386	78	199	1	11	1	6

SCT-II PART-A—AGE AND MARITAL STATUS FOR SCHEDULED CASTES-*contd.*

Sl. No.	Name of Scheduled Caste	Age 0–14											
		Total		Never Married		Married		Widowed		Divorced/Separated		Unspecified Status	
		Males	Females	Males	Females	Males	Females	Males	Females	Males	Females	Males	Females
1	2	16	17	18	19	20	21	22	23	24	25	26	27
	GANGANAGAR DISTRICT-*concld.*												
41	Sarbhangi	52	61	49	57	3	4	..	..	..	..	..	..
42	Sargara	2	5	2	5	..	..	..	..	..	..	..	..
43	Singiwala	1	..	1	..	..	..	..	..	..	..	..	..
44	Thori or Nayak	15,557	13,900	14,769	12,675	721	1,146	6	1	3	4	58	74
45	Tirgar	18	8	18	8	..	..	..	..	..	..	..	..
46	Valmiki	1,474	1,350	1,453	1,326	16	18	..	..	..	..	5	6
47	Unclassified	2,816	2,442	2,761	2,304	49	119	..	1	..	..	6	18
	BIKANER DISTRICT												
	Total	**15,520**	**15,069**	**14,903**	**13,190**	**582**	**1,848**	**11**	**16**	**2**	**1**	**22**	**14**
1	Balai	27	30	27	27	..	3	..	..	..	..	..	..
2	Bawaria	6	6	6	6	..	..	..	..	..	..	..	..
3	Bhand	1	8	1	8	..	..	..	..	..	..	..	..
4	Bhangi	1,316	1,307	1,286	1,217	30	89	..	1	..	..	..	..
5	Chamar, Bhambhi, Jatav, Jatia, Mochi, Raidass, Raigar or Ramdasia	1,109	1,160	1,077	1,025	29	133	..	1	..	..	3	1
6	Dabgar	3	..	3	..	..	..	..	..	..	..	..	..
7	Dhankia	109	99	104	79	4	19	1	..	..	..	..	..
8	Dheda	17	9	16	8	1	1	..	..	..	..	..	1
9	Dome	20	11	16	8	4	2	..	1	..	..	..	..
10	Gandia	37	34	37	32	..	2	..	..	..	..	..	..
11	Garo, Garura or Gurda	91	100	88	90	3	10	..	..	..	..	..	..
12	Gavaria	24	25	23	24	..	1	1	..	..	..	..	..
13	Jingar	5	13	5	12	..	1	..	..	..	..	..	..
14	Kalbelia	9	4	9	4	..	..	..	..	..	..	..	..
15	Kamad or Kamadia	9	19	9	16	..	3	..	..	..	..	..	..
16	Kanjar	22	21	21	16	1	5	..	..	..	..	..	..
17	Khatik	7	2	6	2	1	..	..	..	..	..	..	..
18	Koli or Kori	56	34	52	31	4	3	..	..	..	..	..	..
19	Majhabi	1	..	1	..	..	..	..	..	..	..	..	..
20	Megh or Meghwal	8,225	7,901	7,901	6,884	301	998	5	8	2	1	16	10
21	Mehtar	56	47	55	42	..	5	..	..	..	..	1	..
22	Nut	1	..	1	..	..	..	..	..	..	..	..	..
23	Sansi	282	286	246	225	36	60	..	1	..	..	..	..
24	Santia	4	5	3	5	1	..	..	..	..	..	..	..
25	Sarbhangi	52	37	50	34	2	3	..	..	..	..	..	..
26	Sargara	5	9	5	9	..	..	..	..	..	..	..	..
27	Singiwala	..	..	..	..	..	..	..	..	..	..	..	..
28	Thori or Nayak	2,641	2,563	2,521	2,200	116	360	2	3	..	..	2	..
29	Tirgar	49	41	47	33	2	8	..	..	..	..	..	..
30	Valmiki	14	9	14	9	..	..	..	..	..	..	..	..
31	Unclassified	1,322	1,289	1,273	1,144	47	142	2	1	..	..	..	1

SCT-II PART-A—AGE AND MARITAL STATUS FOR SCHEDULED CASTES-*contd.*

Sl. No.	Name of Scheduled Caste	Age 15-44											
		Total		Never Married		Married		Widowed		Divorced/Separated		Unspecified Status	
		Males	Females	Males	Females	Males	Females	Males	Females	Males	Females	Males	Females
1	2	28	29	30	31	32	33	34	35	36	37	38	39
						GANGANAGAR DISTRICT-*concld.*							
41	Sarbhangi	35	44	9	2	26	39	..	3	..	..	..	..
42	Sargara	3	1	..	..	2	1	1	..	..	..	..	..
43	Singiwala	4	1	..	..	4	1	..	..	..	..	..	..
44	Thori or Nayak	13,434	12,225	2,926	409	10,154	11,461	328	310	11	25	15	20
45	Tirgar	7	3	1	1	6	2	..	..	..	..	..	..
46	Valmiki	1,371	1,148	373	101	964	1,022	28	24	5	..	1	1
47	Unclassified	3,182	2,031	852	137	2,262	1,842	58	45	6	3	4	4
						BIKANER DISTRICT							
	Total	**13,991**	**12,950**	**2,466**	**239**	**11,189**	**11,966**	**322**	**708**	**11**	**22**	**3**	**15**
1	Balai	23	11	5	..	18	10	..	1	..	..	..	..
2	Bawaria	2	4	..	..	2	4	..	..	..	..	..	..
3	Bhand	10	10	1	..	9	9	..	1	..	..	..	..
4	Bhangi	986	895	193	56	776	771	17	67	..	..	..	1
5	Chamar, Bhambhi, Jatav, Jatia, Mochi, Raidass, Raigar or Ramdasia	1,020	892	175	11	820	827	25	54	..	..	..	..
6	Dabgar	6	..	..	..	6	..	..	..	..	..	..	..
7	Dhankia	118	123	20	5	94	110	3	8	1	..	..	..
8	Dheda	13	12	2	..	9	12	2	..	..	..	..	..
9	Dome	8	12	1	..	7	8	..	4	..	..	..	..
10	Gandia	22	22	2	..	20	22	..	..	..	..	..	..
11	Garo, Garura or Gurda	58	68	11	..	47	53	..	15	..	..	..	..
12	Gavaria	15	20	2	..	13	20	..	..	..	..	..	..
13	Jingar	7	7	..	..	7	7	..	..	..	..	..	..
14	Kalbelia	4	3	1	..	3	3	..	..	..	..	..	..
15	Kamad or Kamadia	5	10	1	..	4	10	..	..	..	..	..	..
16	Kanjar	25	26	6	..	19	24	..	2	..	..	..	..
17	Khatik	3	5	1	..	2	5	..	..	..	..	..	..
18	Koli or Kori	44	58	8	2	35	48	1	8	..	..	..	..
19	Majhabi	1	..	1	..	..	..	..	..	..	..	..	..
20	Megh or Meghwal	7,701	7,167	1,395	120	6,106	6,642	193	397	5	3	2	5
21	Mehtar	37	39	6	..	28	35	2	2	..	2	1	..
22	Nut	2	..	..	..	2	..	..	..	..	..	..	..
23	Sansi	259	228	35	4	212	206	11	18	1	..	..	..
24	Santia	5	3	1	..	3	3	1	..	..	..	..	..
25	Sarbhangi	39	40	9	..	29	38	..	2	1	..	..	..
26	Sargara	5	4	..	..	5	4	..	..	..	..	..	..
27	Singiwala	..	1	..	..	..	..	..	1	..	..	..	..
28	Thori or Nayak	2,352	2,089	394	30	1,907	1,959	49	89	2	6	..	5
29	Tirgar	37	42	4	..	33	41	..	1	..	..	..	..
30	Valmiki	11	12	2	..	8	11	1	1	..	..	..	..
31	Unclassified	1,173	1,147	190	11	965	1,084	17	37	1	11	..	4

SCT-II PART-A—AGE AND MARITAL STATUS FOR SCHEDULED CASTES-*contd.*

Sl. No.	Name of Scheduled Caste	Age 45+											
		Total		Never Married		Married		Widowed		Divorced/Separated		Unspecified Status	
		Males	Females	Males	Females	Males	Females	Males	Females	Males	Females	Males	Females
1	2	40	41	42	43	44	45	46	47	48	49	50	51
	GANGANAGAR DISTRICT-*concld.*												
41	Sarbhangi	11	16	..	..	10	9	1	7	..	..	..	..
42	Sargara	..	..	..	..	..	..	..	..	..	..	..	..
43	Singiwala	..	1	..	..	..	..	..	1	..	..	..	..
44	Thori or Nayak	4,033	2,991	116	23	3,302	1,790	602	1,154	11	15	2	9
45	Tirgar	1	2	..	..	1	..	..	2	..	..	..	..
46	Valmiki	436	270	18	1	325	173	93	90	..	5	..	1
47	Unclassified	853	524	110	..	627	358	113	164	2	1	1	1
	BIKANER DISTRICT												
	Total	**4,379**	**4,002**	**48**	**17**	**3,690**	**1,812**	**632**	**2,165**	**3**	**5**	**6**	**3**
1	Balai	3	..	..	..	2	..	1	..	..	..	..	..
2	Bawaria	1	..	..	..	1	..	..	..	..	..	..	..
3	Bhand	1	2	..	..	1	1	..	1	..	..	..	..
4	Bhangi	280	319	1	4	241	175	38	140	..	..	..	..
5	Chamar, Bhambhi, Jatav, Jatia, Mochi, Raidass, Raigar or Ramdasia	334	310	6	8	283	164	44	138	1	..	..	..
6	Dabgar	1	..	..	..	..	..	1	..	..	..	..	..
7	Dhankia	46	42	1	..	39	15	6	27	..	..	..	..
8	Dheda	14	5	1	..	10	1	3	4	..	..	..	..
9	Dome	3	1	..	..	1	1	2	..	..	..	..	..
10	Gandia	8	9	..	..	7	4	1	5	..	..	..	..
11	Garo, Garura or Gurda	31	21	..	..	24	10	7	11	..	..	..	..
12	Gavaria	7	7	..	..	7	4	..	3	..	..	..	..
13	Jingar	3	4	..	..	3	1	..	3	..	..	..	..
14	Kalbelia	..	1	..	..	..	1	..	..	..	..	..	..
15	Kamad or Kamadia	3	1	..	..	3	..	..	1	..	..	..	..
16	Kanjar	5	6	..	..	5	4	..	2	..	..	..	..
17	Khatik	3	1	..	..	2	1	1	..	..	..	..	..
18	Koli or Kori	18	10	..	..	13	3	5	7	..	..	..	..
19	Majhabi	..	..	..	..	..	..	..	..	..	..	..	..
20	Megh or Meghwal	2,456	2,239	22	4	2,074	941	356	1,289	1	2	3	3
21	Mehtar	22	9	1	..	19	5	2	4	..	..	..	..
22	Nut	1	..	..	..	1	..	..	..	..	..	..	..
23	Sansi	74	58	2	..	54	27	18	30	..	1	..	..
24	Santia	1	3	..	..	1	1	..	2	..	..	..	..
25	Sarbhangi	10	10	..	..	9	4	1	6	..	..	..	..
26	Sargara	1	1	..	..	1	1	..	..	..	..	..	..
27	Singiwala	1	..	..	..	1	..	..	..	..	..	..	..
28	Thori or Nayak	684	607	10	..	586	282	85	323	1	2	2	..
29	Tirgar	15	15	..	1	13	6	2	8	..	..	..	..
30	Valmiki	1	..	..	..	1	..	..	..	..	..	..	..
31	Unclassified	352	321	4	..	288	160	59	161	..	..	1	..

SCT-II PART-A—AGE AND MARITAL STATUS FOR SCHEDULED CASTES-*contd.*

Age not stated

Sl. No.	Name of Scheduled Caste	Total		Never Married		Married		Widowed		Divorced/Separated		Unspecified Status	
		Males	Females	Males	Females	Males	Females	Males	Females	Males	Females	Males	Females
1	2	52	53	54	55	56	57	58	59	60	61	62	63
						GANGANAGAR DISTRICT-*concld.*							
41	Sarbhangi	..	..	..	..	..	..	..	..	..	..	..	..
42	Sargara	..	..	..	..	..	..	..	..	..	..	..	..
43	Singiwala	..	..	..	..	..	..	..	..	..	..	..	..
44	Thori or Nayak	30	40	25	31	..	2	..	7	..	..	5	..
45	Tirgar	..	..	..	..	..	..	..	..	..	..	..	..
46	Valmiki	25	30	23	30	2	..	..	..	..	..	..	..
47	Unclassified	2	10	1	7	1	1	..	..	..	..	..	2
						BIKANER DISTRICT-*concld.*							
	Total	33	38	29	35	1	3	2	..	..	..	1	..
1	Balai	..	..	..	..	..	..	..	..	..	..	..	..
2	Bawaria	..	..	..	..	..	..	..	..	..	..	..	..
3	Bhand	..	..	..	..	..	..	..	..	..	..	..	..
4	Bhangi	..	..	..	..	..	..	..	..	..	..	..	..
5	Chamar, Bhambhi, Jatav, Jatia, Mochi, Raidass, Raigar or Ramdasia	4	2	4	2	..	..	..	..	..	..	..	..
6	Dabgar	..	..	..	..	..	..	..	..	..	..	..	..
7	Dhankia	..	2	..	2	..	..	..	..	..	..	..	..
8	Dheda	..	..	..	..	..	..	..	..	..	..	..	..
9	Dome	..	..	..	..	..	..	..	..	..	..	..	..
10	Gandia	..	..	..	..	..	..	..	..	..	..	..	..
11	Garo, Garura or Gurda	..	..	..	..	..	..	..	..	..	..	..	..
12	Gavaria	..	..	..	..	..	..	..	..	..	..	..	..
13	Jingar	..	..	..	..	..	..	..	..	..	..	..	..
14	Kalbelia	..	..	..	..	..	..	..	..	..	..	..	..
15	Kamad or Kamadia	..	..	..	..	..	..	..	..	..	..	..	..
16	Kanjar	..	..	..	..	..	..	..	..	..	..	..	..
17	Khatik	..	..	..	..	..	..	..	..	..	..	..	..
18	Koli or Kori	..	..	..	..	..	..	..	..	..	..	..	..
19	Majhabi	..	..	..	..	..	..	..	..	..	..	..	..
20	Megh or Meghwal	17	24	16	21	..	3	..	..	..	..	1	..
21	Mehtar	..	..	..	..	..	..	..	..	..	..	..	..
22	Nut	..	..	..	..	..	..	..	..	..	..	..	..
23	Sansi	1	1	1	1	..	..	..	..	..	..	..	..
24	Santia	..	..	..	..	..	..	..	..	..	..	..	..
25	Sarbhangi	..	..	..	..	..	..	..	..	..	..	..	..
26	Sargara	..	..	..	..	..	..	..	..	..	..	..	..
27	Singiwala	..	..	..	..	..	..	..	..	..	..	..	..
28	Thori or Nayak	5	4	2	4	1	..	2	..	..	..	..	..
29	Tirgar	..	..	..	..	..	..	..	..	..	..	..	..
30	Valmiki	..	..	..	..	..	..	..	..	..	..	..	..
31	Unclassified	6	5	6	5	..	..	..	..	..	..	..	1

SCT-II PART-A—AGE AND MARITAL STATUS FOR SCHEDULED CASTES-*contd.*

Sl. No.	Name of Scheduled Caste	Total Population												
		Total			Never Married		Married		Widowed		Divorced/Separated		Unspecified Status	
		Persons	Males	Females	Males	Females	Males	Females	Males	Females	Males	Females	Males	Females
1	2	3	4	5	6	7	8	9	10	11	12	13	14	15
	CHURU DISTRICT													
	Total	**119,144**	**61,632**	**57,512**	**32,274**	**24,052**	**27,494**	**28,791**	**1,803**	**4,557**	**26**	**15**	**35**	**97**
1	Badi	39	23	16	14	6	8	9	1	1	..	..	..	..
2	Balai	2,509	1,328	1,181	622	412	667	661	39	107	..	..	..	1
3	Bawaria	1,632	823	809	410	355	384	401	28	53	..	..	1	..
4	Bhand	103	52	51	35	21	15	27	2	3	..	..	..	..
5	Bhangi	5,116	2,594	2,522	1,328	1,066	1,215	1,271	50	183	..	1	1	1
6	Chamar, Bhambhi, Jatav, Jatia, Mochi, Raidass, Raigar or Ramdasia	46,120	23,657	22,463	12,422	9,498	10,484	11,244	737	1,671	4	5	10	45
7	Chura	34	14	20	8	11	6	7	..	2	..	..	..	..
8	Dabgar	2	..	2	..	1	..	..	..	1	..	..	..	..
9	Dhankia	5,219	2,745	2,474	1,452	1,028	1,167	1,266	120	169	2	2	4	9
10	Dheda	109	52	57	25	14	27	39	..	4	..	..	..	..
11	Dome	1,395	695	700	373	249	293	350	29	99	..	..	..	2
12	Garo, Garura or Gurda	375	202	173	85	67	110	93	7	12	..	..	..	1
13	Gavaria	425	206	219	116	107	86	98	4	13	..	..	..	1
14	Godhi	1	1	..	..	..	1	..	..	..	..	..	..	..
15	Jingar	328	182	146	96	52	85	89	1	5	..	..	..	..
16	Kalbelia	168	96	72	54	31	40	33	2	8	..	..	..	..
17	Kamad or Kamadia	455	232	223	124	88	97	114	11	20	..	1	..	..
18	Kanjar	360	184	176	80	81	101	86	8	9	..	..	..	..
19	Khatik	1,808	970	838	453	339	478	439	39	60	..	..	..	..
20	Koli or Kori	12	6	6	4	2	42	4	..	..	..	..	..	..
21	Kooch Band	8	4	4	..	..	4	4	..	..	..	..	..	..
22	Megh or Meghwal	24,687	12,664	12,023	6,388	4,824	5,911	6,119	348	1,065	10	1	7	14
23	Nut	82	62	20	42	13	9	5	11	2	..	..	..	..
24	Rawal	61	32	29	17	14	15	14	..	1	..	..	..	..
25	Sansi	2,104	1,037	1,067	533	458	476	524	28	82	..	1	..	2
26	Santia	135	70	65	30	25	37	37	2	3	1	..	..	..
27	Sargara	17	8	9	4	4	3	5	1	..	..	..	..	..
28	Thori or Nayak	20,521	10,830	9,691	5,772	4,136	4,771	4,711	267	822	9	4	11	18
29	Tirgar	38	24	14	12	2	10	9	2	3	..	..	..	..
30	Valmiki	76	46	30	25	15	20	15	1	..	..	..	..	..
31	Unclassified	5,205	2,793	2,412	1,750	1,133	972	1,117	70	159	..	..	1	3
	JHUNJHUNU DISTRICT													
	Total	**99,146**	**49,156**	**49,990**	**27,104**	**20,430**	**20,399**	**25,448**	**1,613**	**4,063**	**10**	**7**	**30**	**42**
1	Bairwa or Berwa	5	4	1	2	..	2	1	..	..	..	..	..	..
2	Balai	2,296	1,059	1,237	612	460	407	649	40	127	..	..	..	1
3	Bansphor	3	..	3	..	..	..	3	..	..	..	..	..	..
4	Bawaria	611	314	297	179	151	127	126	8	20	..	..	..	..
5	Bhand	106	46	60	40	19	5	33	1	8	..	..	..	..

SCT-II PART-A—AGE AND MARITAL STATUS FOR SCHEDULED CASTES-*contd.*

Age 0-14

Sl. No.	Name of Scheduled Caste	Total		Never Married		Married		Widowed		Divorced/Separated		Unspecified Status	
		Males	Females	Males	Females	Males	Females	Males	Females	Males	Females	Males	Females
1	2	16	17	18	19	20	21	22	23	24	25	26	27
	CHURU DISTRICT												
	Total	**27,651**	**25,959**	**27,056**	**23,536**	**565**	**2,368**	**6**	**24**	..	..	**24**	**31**
1	Badi	9	8	9	5	..	3	..	..	..	..	..	..
2	Balai	551	428	542	401	9	26	..	..	..	..	..	1
3	Bawaria	372	373	361	346	10	27	..	..	..	..	1	..
4	Bhand	29	21	29	18	..	3	..	..	..	..	..	..
5	Bhangi	1,228	1,168	1,184	1,056	43	112	..	..	..	..	1	..
6	Chamar, Bhambhi, Jatav, Jatia, Mochi, Raidass, Raigar or Ramdasia	10,409	10,198	10,226	9,245	177	935	..	10	..	..	6	8
7	Chura	7	11	7	10	..	1	..	..	..	..	..	..
8	Dabgar	..	1	..	1	..	..	..	..	..	..	..	..
9	Dhankia	1,202	1,139	1,164	997	34	140	..	..	..	..	4	2
10	Dheda	26	17	25	14	1	3	..	..	..	..	..	..
11	Dome	300	281	293	243	7	37	..	..	..	..	..	1
12	Garo, Garura or Gurda	71	68	71	65	..	3	..	..	..	..	..	..
13	Gavaria	111	111	106	103	5	7	..	..	..	..	..	1
14	Godhi	..	..	..	..	..	..	..	..	..	..	..	..
15	Jingar	88	69	87	52	1	17	..	..	..	..	..	..
16	Kalbelia	44	35	43	31	1	4	..	..	..	..	..	..
17	Kamad or Kamadia	109	95	107	86	2	9	..	..	..	..	..	..
18	Kanjar	68	81	66	74	2	6	..	1	..	..	..	..
19	Khatik	441	400	418	335	22	64	1	1	..	..	..	..
20	Koli or Kori	3	3	3	2	..	1	..	..	..	..	..	..
21	Kooch Band	..	..	..	..	..	..	..	..	..	..	..	..
22	Megh or Meghwal	5,467	5,184	5,356	4,766	102	402	2	11	..	..	7	5
23	Nut	38	13	38	13	..	..	..	..	..	..	..	..
24	Rawal	17	15	17	14	..	1	..	..	..	..	..	..
25	Sansi	490	497	465	438	25	58	..	..	..	..	..	1
26	Santia	28	33	27	25	1	8	..	..	..	..	..	..
27	Sargara	2	6	2	4	..	2	..	..	..	..	..	..
28	Thori or Nayak	4,958	4,477	4,874	4,079	79	386	1	1	..	..	4	11
29	Tirgar	7	3	7	2	..	1	..	..	..	..	..	..
30	Valmiki	21	18	21	15	..	3	..	..	..	..	..	..
31	Unclassified	1,555	1,206	1,508	1,096	44	109	2	..	..	..	1	1
	JHUNJHUNU DISTRICT												
	Total	**23,750**	**21,993**	**23,164**	**19,973**	**552**	**1,996**	**16**	**4**	**1**	**3**	**17**	**17**
1	Bairwa or Berwa	..	..	..	..	..	..	..	..	..	..	..	..
2	Balai	536	442	532	410	4	31	..	..	..	..	..	1
3	Bansphor	..	..	..	..	..	..	..	..	..	..	..	..
4	Bawaria	143	157	143	141	..	15	..	1	..	..	..	..
5	Bhand	37	25	37	19	..	6	..	..	..	..	..	..

SCT-II PART-A—AGE AND MARITAL STATUS FOR SCHEDULED CASTES-*contd.*

Sl. No.	Name of Scheduled Caste	Age 15-44											
		Total		Never Married		Married		Widowed		Divorced/Separated		Unspecified Status	
		Males	Females	Males	Females	Males	Females	Males	Females	Males	Females	Males	Females
1	2	28	29	30	31	32	33	34	35	36	37	38	39
	CHURU DISTRICT												
	Total	**25,488**	**23,841**	**4,985**	**419**	**20,047**	**22,363**	**436**	**999**	**14**	**7**	**6**	**53**
1	Badi	11	7	5	1	6	5	..	1	..	..	..	..
2	Balai	639	602	79	9	539	567	21	26	..	..	..	..
3	Bawaria	321	331	46	8	271	311	4	12	..	..	..	..
4	Bhand	17	23	6	3	11	19	..	1	..	..	..	..
5	Bhangi	1,082	973	136	10	935	942	11	20	..	1	..	..
6	Chamar, Bhambhi, Jatav, Jatia, Mochi, Raidass, Raigar or Ramdasia	9,786	9,204	2,093	192	7,534	8,662	155	319	1	2	3	29
7	Chura	6	7	1	1	5	6	..	..	..	..	..	..
8	Dabgar	..	..	..	..	..	..	..	..	..	..	..	..
9	Dhankia	1,120	996	249	25	830	932	39	31	2	1	..	7
10	Dheda	22	34	..	..	22	33	..	1	..	..	..	..
11	Dome	275	283	76	5	191	249	8	28	..	..	..	1
12	Garo, Garura or Gurda	101	79	14	2	86	75	1	2	..	..	..	..
13	Gavaria	69	88	9	4	59	80	1	4	..	..	..	..
14	Godhi	..	..	..	..	..	..	..	..	..	..	..	..
15	Jingar	71	60	9	..	62	60	..	..	..	..	..	..
16	Kalbelia	37	29	11	..	26	27	..	2	..	..	..	..
17	Kamad or Kamadia	88	102	16	2	70	89	2	10	..	1	..	..
18	Kanjar	78	76	14	7	63	67	1	2	..	..	..	..
19	Khatik	402	326	35	4	357	312	10	10	..	..	..	..
20	Koli or Kori	1	2	..	..	1	2	..	..	..	..	..	..
21	Kooch Band	4	4	..	..	4	4	..	..	..	..	..	..
22	Megh or Meghwal	5,442	5,215	1,007	53	4,343	4,933	86	220	6	..	..	9
23	Nut	8	7	4	..	4	5	..	2	..	..	..	..
24	Rawal	10	10	..	..	10	10	..	..	..	..	..	..
25	Sansi	412	433	65	18	338	390	9	24	..	1	..	..
26	Santia	32	26	3	..	28	25	..	1	1	..	..	..
27	Sargara	4	3	2	..	2	3	..	..	..	..	..	..
28	Thori or Nayak	4,475	4,015	873	55	3,535	3,705	60	248	4	1	3	6
29	Tirgar	14	9	5	..	7	7	2	2	..	..	..	..
30	Valmiki	24	12	4	..	19	12	1	..	..	..	..	..
31	Unclassified	937	885	223	20	689	831	25	33	..	..	..	1
	JHUNJHUNU DISTRICT												
	Total	**18,085**	**21,170**	**3,828**	**419**	**13,886**	**19,848**	**355**	**879**	**6**	**3**	**10**	**21**
1	Bairwa or Berwa	2	1	1	..	1	1	..	..	..	..	..	..
2	Balai	359	618	78	49	270	521	11	48	..	..	..	..
3	Bansphor	..	3	..	..	..	3	..	..	..	..	..	..
4	Bawaria	121	105	32	9	86	91	3	5	..	..	..	..
5	Bhand	6	27	3	..	3	25	..	2	..	..	..	..

SCT-II PART-A—AGE AND MARITAL STATUS FOR SCHEDULED CASTES—*contd.*

Sl. No.	Name of Scheduled Caste	Age 45+											
		Total		Never Married		Married		Widowed		Divorced/Separated		Unspecified Status	
		Males	Females	Males	Females	Males	Females	Males	Females	Males	Females	Males	Females
1	2	40	41	42	43	44	45	46	47	48	49	50	51
	CHURU DISTRICT												
	Total	**8,431**	**7,594**	**176**	**11**	**6,878**	**4,035**	**1,361**	**3,530**	**12**	**8**	**4**	**10**
1	Badi	3	1	..	..	2	1	1	..	..	..	..	..
2	Balai	136	149	1	..	117	68	18	81	..	..	..	..
3	Bawaria	130	104	3	..	103	63	24	41	..	..	..	..
4	Bhand	6	7	..	..	4	5	2	2	..	..	..	..
5	Bhangi	284	378	8	..	237	216	39	162	..	..	..	..
6	Chamar, Bhambhi, Jatav, Jatia, Mochi, Raidass, Raigar or Ramdasia	3,428	3,002	71	3	2,771	1,647	582	1,342	3	3	1	7
7	Chura	1	2	..	..	1	..	..	2	..	..	..	..
8	Dabgar	..	1	..	..	..	..	..	1	..	..	..	..
9	Dhankia	422	334	38	1	303	194	81	138	..	1	..	..
10	Dheda	4	6	..	..	4	3	..	3	..	..	..	..
11	Dome	120	131	4	1	95	61	21	69	..	..	..	..
12	Garo, Garura or Gurda	30	25	..	..	24	15	6	10	..	..	..	..
13	Gavaria	26	20	1	..	22	11	3	9	..	..	..	..
14	Godhi	1	..	..	..	1	..	..	..	..	..	..	..
15	Jingar	23	17	..	..	22	12	1	5	..	..	..	..
16	Kalbelia	15	8	..	..	13	2	2	6	..	..	..	..
17	Kamad or Kamadia	35	26	1	..	25	16	9	10	..	..	..	..
18	Kanjar	38	19	..	..	36	13	2	6	..	..	..	..
19	Khatik	127	112	..	..	99	63	28	49	..	..	..	..
20	Koli or Kori	2	1	1	..	1	1	..	..	..	..	..	..
21	Kooch Band	..	..	..	..	..	..	..	..	..	..	..	..
22	Megh or Meghwal	1,747	1,609	17	2	1,466	773	260	833	4	1	..	..
23	Nut	16	..	..	..	5	..	11	..	..	..	..	..
24	Rawal	5	4	..	..	5	3	..	1	..	..	..	..
25	Sansi	134	135	2	..	113	76	19	58	..	..	..	1
26	Santia	10	6	..	..	8	4	2	2	..	..	..	..
27	Sargara	2	..	..	..	1	..	1	..	..	..	..	..
28	Thori or Nayak	1,391	1,197	20	1	1,157	619	206	573	5	3	3	1
29	Tirgar	3	2	..	..	3	1	..	1	..	..	..	..
30	Valmiki	1	..	..	..	1	..	..	..	..	..	..	..
31	Unclassified	291	298	9	3	239	168	43	126	..	..	..	1
	JHUNJHUNU DISTRICT												
	Total	**7,283**	**6,790**	**82**	**5**	**5,954**	**3,601**	**1,241**	**3,179**	**3**	**1**	**3**	**4**
1	Bairwa or Berwa	2	..	1	..	1	..	..	..	..	..	..	..
2	Balai	164	177	2	1	133	97	29	79	..	..	..	..
3	Bansphor	..	..	..	..	..	..	..	..	..	..	..	..
4	Bawaria	47	34	1	..	41	20	5	14	..	..	..	..
5	Bhand	3	8	..	..	2	2	1	6	..	..	..	..

SCT-II PART-A—AGE AND MARITAL STATUS FOR SCHEDULED CASTES–*contd.*

Age not stated

Sl. No.	Name of Scheduled Caste	Total		Never Married		Married		Widowed		Divorced/Separated		Unspecified Status	
		Males	Females	Males	Females	Males	Females	Males	Females	Males	Females	Males	Females
1	2	52	53	54	55	56	57	58	59	60	61	62	63
	CHURU DISTRICT												
	Total	**62**	**118**	**57**	**86**	**4**	**25**	..	**4**	..	..	**1**	3
1	Badi	..	..	..	..	..	..	..	..	..	..	..	..
2	Balai	2	2	..	2	2	..	..	..	..	..	..	..
3	Bawaria	..	1	..	1	..	..	..	..	..	..	..	..
4	Bhand	..	..	..	..	..	..	..	..	..	..	..	..
5	Bhangi	..	3	..	..	..	1	..	1	..	..	..	1
6	Chamar, Bhambhi, Jatav, Jatia, Mochi, Raidass, Raigar or Ramdasia	34	59	32	58	2	..	..	..	..	..	..	1
7	Chura	..	..	..	..	..	..	..	..	..	..	..	..
8	Dabgar	..	..	..	..	..	..	..	..	..	..	..	..
9	Dhankia	1	5	1	5	..	..	..	..	..	..	..	..
10	Dheda	..	..	..	..	..	..	..	..	..	..	..	..
11	Dome	..	5	..	..	..	3	..	2	..	..	..	..
12	Garo, Garura or Gurda	..	1	..	..	..	..	..	..	..	..	..	1
13	Gavaria	..	..	..	..	..	..	..	..	..	..	..	..
14	Godhi	..	..	..	..	..	..	..	..	..	..	..	..
15	Jingar	..	..	..	..	..	..	..	..	..	..	..	..
16	Kalbelia	..	..	..	..	..	..	..	..	..	..	..	..
17	Kamad or Kamadia	..	..	..	..	..	..	..	..	..	..	..	..
18	Kanjar	..	..	..	..	..	..	..	..	..	..	..	..
19	Khatik	..	..	..	..	..	..	..	..	..	..	..	..
20	Koli or Kori	..	..	..	..	..	..	..	..	..	..	..	..
21	Kooch Band	..	..	..	..	..	..	..	..	..	..	..	..
22	Megh or Meghwal	8	15	8	3	..	11	..	1	..	..	..	..
23	Nut	..	..	..	..	..	..	..	..	..	..	..	..
24	Rawal	..	..	..	..	..	..	..	..	..	..	..	..
25	Sansi	1	2	1	2	..	..	..	..	..	..	..	..
26	Santia	..	..	..	..	..	..	..	..	..	..	..	..
27	Sargara	..	..	..	..	..	..	..	..	..	..	..	..
28	Thori or Nayak	6	2	5	1	..	1	..	..	..	..	1	..
29	Tirgar	..	..	..	..	..	..	..	..	..	..	..	..
30	Valmiki	..	..	..	..	..	..	..	..	..	..	..	..
31	Unclassified	10	23	10	14	..	9	..	..	..	..	..	..
	JHUNJHUNU DISTRICT												
	Total	**38**	**37**	**30**	**33**	**7**	**3**	**1**	**1**	..	..	..	..
1	Bairwa or Berwa	..	..	..	..	..	..	..	..	..	..	..	..
2	Balai	..	..	..	..	..	..	..	..	..	..	..	..
3	Bansphor	..	..	..	..	..	..	..	..	..	..	..	..
4	Bawaria	3	1	3	1	..	..	..	..	..	..	..	..
5	Bhand	..	..	..	..	..	..	..	..	..	..	..	..

SCT-II PART-A—AGE AND MARITAL STATUS FOR SCHEDULED CASTES-*contd.*

Sl. No.	Name of Scheduled Caste	Total Population												
		Total			Never Married		Married		Widowed		Divorced/Separated		Unspecified Status	
		Persons	Males	Females	Males	Females	Males	Females	Males	Females	Males	Females	Males	Females
1	2	3	4	5	6	7	8	9	10	11	12	13	14	15
						JHUNJHUNU DISTRICT-*concld.*								
6	Bhangi	3,727	1,774	1,953	1,015	799	708	958	48	193	3	..	..	3
7	Chamar, Bhambhi, Jatav, Jatia, Mochi, Raidass, Raigar or Ramdasia	64,118	31,696	32,422	17,597	13,302	12,964	16,465	1,109	2,623	4	3	22	29
8	Chura	28	11	17	4	7	7	9	..	1	..	..	..	..
9	Dhankia	3,406	1,726	1,680	976	688	676	867	74	124	..	..	..	1
10	Dheda	75	28	47	13	18	14	25	1	4	..	..	..	..
11	Dome	60	33	27	24	7	7	15	2	5	..	..	..	..
12	Garo, Garura or Gurda	117	97	20	52	7	42	10	3	3	..	..	..	..
13	Gavaria	342	185	157	84	70	93	81	8	6	..	..	..	..
14	Jingar	103	73	30	41	2	29	27	3	1	..	..	..	..
15	Kalbelia	168	89	79	49	29	37	38	3	12	..	..	..	..
16	Kamad or Kamadia	56	23	33	13	11	9	21	1	1	..	..	..	..
17	Kanjar	78	33	45	16	26	15	16	2	3	..	..	..	..
18	Khatik	3,996	2,131	1,865	985	796	1,102	985	43	83	1	1	..	..
19	Koria	14	6	8	1	1	5	7	..	..	..	..	..	..
20	Megh or Meghwal	2	2	..	1	..	1	..	..	..	..	..	..	..
21	Mehtar	39	15	24	..	3	14	19	1	1	..	..	..	1
22	Nut	232	119	113	61	57	54	53	4	3	..	..	..	..
23	Rawal	64	28	36	18	20	10	11	..	5	..	..	..	..
24	Sansi	308	171	137	91	58	76	67	4	12	..	..	..	..
25	Singiwala	46	33	13	20	6	13	3	..	4	..	..	..	..
26	Thori or Nayak	11,533	5,635	5,898	3,108	2,377	2,399	3,000	127	516	..	3	1	2
27	Tirgar	202	95	107	66	42	25	57	4	7	..	..	..	1
28	Unclassified	7,411	3,730	3,681	2,036	1,474	1,558	1,902	127	301	2	..	7	4
						ALWAR DISTRICT								
	Total	**194,028**	**100,350**	**93,678**	**49,271**	**38,647**	**45,971**	**47,567**	**4,926**	**7,309**	**88**	**28**	**94**	**127**
1	Aheri	4	..	4	..	1	..	3	..	..	..	..	..	..
2	Badi	1	1	..	1	..	..	..	..	..	..	..	..	..
3	Balai	9,895	5,025	4,870	2,404	2,013	2,331	2,432	287	411	1	4	2	10
4	Bawaria	2,593	1,397	1,196	696	523	629	591	69	79	..	..	3	3
5	Bedia or Beria	1	..	1	..	..	..	..	..	1	..	..	..	..
6	Bhand	195	73	122	35	69	35	46	3	7	..	..	..	..
7	Bhangi	16,532	8,668	7,864	4,477	3,308	3,821	3,954	351	593	11	1	8	8
8	Chamar, Bhambhi, Jatav, Jatia, Mochi, Raidass, Raigar or Ramdasia	119,425	61,416	58,009	29,330	23,355	28,943	30,137	3,024	4,424	67	18	52	75
9	Dhankia	5,475	2,727	2,748	1,494	1,174	1,065	1,367	156	201	1	..	11	6
10	Dome	52	26	26	12	17	14	8	..	1	..	..	..	..

SCT-II PART-A—AGE AND MARITAL STATUS FOR SCHEDULED CASTES-*contd.*

Sl. No.	Name of Scheduled Caste	Age 0–14											
		Total		Never Married		Married		Widowed		Divorced/Separated		Unspecified Status	
		Males	Females	Males	Females	Males	Females	Males	Females	Males	Females	Males	Females
1	2	16	17	18	19	20	21	22	23	24	25	26	27
	JHUNJHUNU DISTRICT-*concld.*												
6	Bhangi	921	873	905	793	16	78	..	..	..	..	..	2
7	Chamar, Bhambhi, Jatav, Jatia, Mochi, Raidass, Raigar or Ramdasia	15,180	14,177	14,859	13,030	296	1,135	12	3	..	1	13	8
8	Chura	3	7	2	6	1	1	..	..	..	..	..	..
9	Dhankia	845	759	830	674	14	84	1	..	..	..	..	1
10	Dheda	12	16	11	14	1	2	..	..	..	..	..	..
11	Dome	19	9	19	6	..	3	..	..	..	..	..	..
12	Garo, Garura or Gurda	43	7	43	7	..	..	..	..	..	..	..	..
13	Gavaria	81	80	73	69	8	11	..	..	..	..	..	..
14	Jingar	39	3	39	2	..	1	..	..	..	..	..	..
15	Kalbelia	34	28	31	28	3	..	..	..	..	..	..	..
16	Kamad or Kamadia	9	13	9	11	..	2	..	..	..	..	..	..
17	Kanjar	14	27	13	26	1	1	..	..	..	..	..	..
18	Khatik	976	869	917	780	59	88	..	..	..	1	..	..
19	Koria	..	2	..	1	..	1	..	..	..	..	..	..
20	Megh or Meghwal	1	..	1	..	..	..	..	..	..	..	..	..
21	Mehtar	..	3	..	3	..	..	..	..	..	..	..	..
22	Nut	57	60	50	54	7	6	..	..	..	..	..	..
23	Rawal	10	20	10	20	..	..	..	..	..	..	..	..
24	Sansi	75	62	73	57	2	5	..	..	..	..	..	..
25	Singiwala	18	8	17	6	1	2	..	..	..	..	..	..
26	Thori or Nayak	2,827	2,735	2,751	2,350	73	383	2	..	..	1	1	1
27	Tirgar	63	48	62	42	1	6	..	..	..	..	..	..
28	Unclassified	1,807	1,563	1,737	1,424	65	135	1	..	1	..	3	4
	ALWAR DISTRICT												
	Total	**43,910**	**41,211**	**42,132**	**37,549**	**1,698**	**3,557**	**22**	**21**	**2**	**7**	**56**	**77**
1	Aheri	..	..	..	..	..	..	..	..	..	..	..	..
2	Badi	1	..	1	..	..	..	..	..	..	..	..	..
3	Balai	2,112	2,160	2,042	1,965	67	188	1	..	..	..	2	7
4	Bawaria	626	544	585	496	38	45	1	..	..	..	2	3
5	Bedia or Beria	..	..	..	..	..	..	..	..	..	..	..	..
6	Bhand	32	68	31	66	1	2	..	..	..	..	..	..
7	Bhangi	3,985	3,481	3,833	3,181	144	295	4	2	..	..	4	3
8	Chamar, Bhambhi, Jatav, Jatia, Mochi, Raidass, Raigar or Ramdasia	26,220	25,130	25,136	22,794	1,042	2,274	9	9	2	7	31	46
9	Dhankia	1,344	1,228	1,288	1,128	51	98	..	1	..	..	5	1
10	Dome	13	18	12	17	1	1	..	..	..	..	..	..

SCT-II PART-A—AGE AND MARITAL STATUS FOR SCHEDULED CASTES-*contd.*

Sl. No.	Name of Scheduled Caste	Age 0-14											
		Total		Never Married		Married		Widowed		Divorced/Separated		Unspecified Status	
		Males	Females	Males	Females	Males	Females	Males	Females	Males	Females	Males	Females
1	2	28	29	30	31	32	33	34	35	36	37	38	39
						JHUNJHUNU DISTRICT-*concld.*							
6	Bhangi	625	820	106	4	502	751	15	65	2	..	..	..
7	Chamar, Bhambhi, Jatav, Jatia, Mochi, Raidass, Raigar or Ramdasia	11,715	13,732	2,670	853	8,785	12,984	251	476	3	1	6	18
8	Chura	5	8	2	1	3	7	..	..	..	..	..	..
9	Dhankia	620	703	143	11	463	663	14	29	..	..	..	..
10	Dheda	7	24	2	4	5	18	..	2	..	..	..	..
11	Dome	8	14	5	1	2	10	1	3	..	..	..	..
12	Garo, Garura or Gurda	42	10	9	..	31	9	2	1	..	..	..	..
13	Gavaria	78	62	11	1	67	59	..	2	..	..	..	..
14	Jingar	21	27	2	..	19	26	..	1	..	..	..	..
15	Kalbelia	39	32	17	1	22	30	..	1	..	..	..	..
16	Kamad or Kamadia	11	16	4	..	7	16	..	..	..	..	..	..
17	Kanjar	15	14	3	..	12	14	..	..	..	..	..	..
18	Khatik	862	802	68	16	787	768	6	18	1	..	..	..
19	Koria	6	5	1	..	5	5	..	..	..	..	..	..
20	Megh or Meghwal	..	..	..	..	..	..	..	..	..	..	..	..
21	Mehtar	8	19	..	..	8	17	..	1	..	..	..	1
22	Nut	43	40	11	3	31	37	1	..	..	..	..	..
23	Rawal	15	9	7	..	8	9	..	..	..	..	..	..
24	Sansi	67	54	17	1	49	52	1	1	..	..	..	..
25	Singiwala	12	1	3	..	9	..	..	1	..	..	..	..
26	Thori or Nayak	2,005	2,376	346	26	1,635	2,187	24	160	..	2	..	1
27	Tirgar	21	48	4	..	15	45	2	2	..	..	..	1
28	Unclassified	1,372	1,600	283	39	1,061	1,500	24	61	..	..	4	..
						ALWAR DISTRICT							
	Total	**40,427**	**39,891**	**6,670**	**1,010**	**32,291**	**37,317**	**1,380**	**1,508**	**64**	**18**	**22**	**38**
1	Aheri	..	1	..	1	..	..	..	..	..	..	..	..
2	Badi	..	..	..	..	..	..	..	..	..	..	..	..
3	Balai	2,053	2,039	328	44	1,639	1,905	85	84	1	4	..	2
4	Bawaria	564	500	103	22	441	463	19	15	..	..	1	..
5	Bedia or Beria	..	1	..	..	..	..	..	1	..	..	..	..
6	Bhand	34	42	4	3	29	39	1	..	..	..	..	..
7	Bhangi	3,439	3,357	623	109	2,702	3,126	106	120	7	1	1	1
8	Chamar, Bhambhi, Jatav, Jatia, Mochi, Raidass, Raigar or Ramdasia	25,163	25,167	3,887	514	20,373	23,708	839	913	49	8	15	24
9	Dhankia	978	1,097	199	42	730	1,016	46	35	..	..	3	4
10	Dome	10	6	..	..	10	6	..	..	..	..	..	..

SCT-II PART-A—AGE AND MARITAL STATUS FOR SCHEDULED CASTES-*contd.*

Sl. No.	Name of Scheduled Caste	Age 45+											
		Total		Never Married		Married		Widowed		Divorced/Separated		Unspecified Status	
		Males	Females	Males	Females	Males	Females	Males	Females	Males	Females	Males	Females
1	2	40	41	42	43	44	45	46	47	48	49	50	51
	JHUNJHUNU DISTRICT-*concld.*												
6	Bhangi	227	260	4	2	190	129	32	128	1	..	..	1
7	Chamar, Bhambhi, Jatav, Jatia, Mochi, Raidass, Raigar or Ramdasia	4,782	4,493	53	1	3,879	2,345	846	2,143	1	1	3	3
8	Chura	3	2	..	..	3	1	..	1	..	..	..	..
9	Dhankia	261	215	3	..	199	120	59	95	..	..	..	..
10	Dheda	9	7	..	..	8	5	1	2	..	..	..	..
11	Dome	6	4	..	..	5	2	1	2	..	..	..	..
12	Garo, Garura or Gurda	12	3	..	..	11	1	1	2	..	..	..	..
13	Gavaria	26	15	..	..	18	11	8	4	..	..	..	..
14	Jingar	13	..	..	..	10	..	3	..	..	..	..	..
15	Kalbelia	16	19	1	..	12	8	3	11	..	..	..	..
16	Kamad or Kamadia	3	4	..	..	2	3	1	1	..	..	..	..
17	Kanjar	4	4	..	..	2	1	2	3	..	..	..	..
18	Khatik	293	194	..	..	256	129	37	65	..	..	..	..
19	Koria	..	1	..	..	..	1	..	..	..	..	..	..
20	Megh or Meghwal	1	..	..	..	1	..	..	..	..	..	..	..
21	Mehtar	7	2	..	..	6	2	1	..	..	..	..	..
22	Nut	19	13	..	..	16	10	3	3	..	..	..	..
23	Rawal	3	7	1	..	2	2	..	5	..	..	..	..
24	Sansi	29	21	1	..	25	10	3	11	..	..	..	..
25	Singiwala	3	4	..	..	3	1	..	3	..	..	..	..
26	Thori or Nayak	798	786	9	1	688	429	101	356	..	..	..	..
27	Tirgar	11	11	..	..	9	6	2	5	..	..	..	..
28	Unclassified	541	506	6	..	432	266	102	240	1	..	..	..
	ALWAR DISTRICT												
	Total	**15,971**	**12,520**	**431**	**38**	**11,980**	**6,687**	**3,524**	**5,780**	**22**	**3**	**14**	**12**
1	Aheri	..	3	..	..	..	3	..	..	..	..	..	..
2	Badi	..	..	..	..	..	..	..	..	..	..	..	..
3	Balai	858	669	32	2	625	339	201	327	..	..	..	1
4	Bawaria	207	151	8	4	150	83	49	64	..	..	..	..
5	Bedia or Beria	..	..	..	..	..	..	..	..	..	..	..	..
6	Bhand	7	12	..	..	5	5	2	7	..	..	..	..
7	Bhangi	1,239	1,019	16	11	975	533	241	471	4	..	3	4
8	Chamar, Bhambhi, Jatav, Jatia, Mochi, Raidass, Raigar or Ramdasia	10,008	7,672	285	13	7,527	4,149	2,176	3,502	16	3	4	5
9	Dhankia	404	421	6	2	284	253	110	165	1	..	3	1
10	Dome	3	2	..	..	3	1	..	1	..	..	..	..

SCT-II PART-A—AGE AND MARITAL STATUS FOR SCHEDULED CASTES–*contd.*

Sl. No.	Name of Scheduled Caste	Age not stated											
		Total		Never Married		Married		Widowed		Divorced/Separated		Unspecified Status	
		Males	Females	Males	Females	Males	Females	Males	Females	Males	Females	Males	Females
1	2	52	53	54	55	56	57	58	59	60	61	62	63
	JHUNJHUNU DISTRICT–*concld.*												
6	Bhangi	1	..	..	..	..	..	1	..	..	..	..	..
7	Chamar, Bhambhi, Jatav, Jatia, Mochi, Raidass, Raigar or Ramdasia	19	20	15	18	4	1	..	1	..	..	..	..
8	Chura	..	..	..	..	..	..	..	..	..	..	..	..
9	Dhankia	..	3	..	3	..	..	..	..	..	..	..	..
10	Dheda	..	..	..	..	..	..	..	..	..	..	..	..
11	Dome	..	..	..	..	..	..	..	..	..	..	..	..
12	Garo, Garura or Gurda	..	..	..	..	..	..	..	..	..	..	..	..
13	Gavaria	..	..	..	..	..	..	..	..	..	..	..	..
14	Jingar	..	..	..	..	..	..	..	..	..	..	..	..
15	Kalbelia	..	..	..	..	..	..	..	..	..	..	..	..
16	Kamad or Kamadia	..	..	..	..	..	..	..	..	..	..	..	..
17	Kanjar	..	..	..	..	..	..	..	..	..	..	..	..
18	Khatik		..	..	..	..	..	..	..	..	..	..	..
19	Koria	..	..	..	..	..	..	..	..	..	..	..	..
20	Megh or Meghwal	..	..	..	..	..	..	..	..	..	..	..	..
21	Mehtar	..	..	..	..	..	..	..	..	..	..	..	..
22	Nut	..	..	..	..	..	..	..	..	..	..	..	..
23	Rawal	..	..	..	..	..	..	..	..	..	..	..	..
24	Sansi	..	..	..	..	..	..	..	..	..	..	..	..
25	Singiwala	..	..	..	..	..	..	..	..	..	..	..	..
26	Thori or Nayak	5	1	2	..	3	1	..	..	..	..	..	..
27	Tirgar	..	..	..	..	..	..	..	..	..	..	..	..
28	Unclassified	10	12	10	11	..	1	..	..	..	..	..	..
	ALWAR DISTRICT												
	Total	**42**	**56**	**38**	**50**	**2**	**6**	..	..	..	..	**2**	..
1	Aheri	..	..	..	..	..	..	..	..	..	..	..	..
2	Badi	..	..	..	..	..	..	..	..	..	..	..	..
3	Balai	2	2	2	2	..	..	..	..	..	..	..	..
4	Bawaria	..	1	..	1	..	..	..	..	..	..	..	..
5	Bedia or Beria	..	..	..	..	..	..	..	..	..	..	..	..
6	Bhand	..	..	..	..	..	..	..	..	..	..	..	..
7	Bhangi	5	7	5	7	..	..	..	..	..	..	..	..
8	Chamar, Bhambhi, Jatav, Jatia, Mochi, Raidass, Raigar or Ramdasia	25	40	22	34	1	6	..	..	..	..	2	..
9	Dhankia	1	2	1	2	..	..	..	..	..	..	..	..
10	Dome	..	..	..	..	..	..	..	..	..	..	..	..

SCT-II PART-A—AGE AND MARITAL STATUS FOR SCHEDULED CASTES-*contd.*

Sl. No.	Name of Scheduled Caste	Total Population												
		Total			Never Married		Married		Widowed		Divorced/Separated		Unspecified Status	
		Persons	Males	Females	Males	Females	Males	Females	Males	Females	Males	Females	Males	Females
1	2	3	4	5	6	7	8	9	10	11	12	13	14	15
						ALWAR DISTRICT-*concld.*								
11	Garo, Garura or Gurda	17	8	9	7	5	1	4	..	..	..	..	..	..
12	Gavaria	382	203	179	94	82	101	86	8	11	..	..	..	..
13	Kalbelia	121	86	35	55	13	25	15	6	7	..	..	..	..
14	Kamad or Kamadia	2	1	1	1	..	..	1	..	..	..	..	..	..
15	Kanjar	765	408	357	233	169	158	169	17	19	..	..	..	..
16	Khatik	7,629	3,936	3,693	1,994	1,519	1,773	1,907	167	262	..	2	2	3
17	Koli or Kori	13,963	7,258	6,705	3,607	2,909	3,214	3,141	427	646	6	2	4	7
18	Kooch Band	15	15	..	11	..	4	..	..	..	..	..	..	..
19	Koria	8	1	7	..	4	1	3	..	..	..	..	..	..
20	Majhabi	521	291	230	181	121	96	103	13	6	..	..	1	..
21	Megh or Meghwal	1	1	..	..	..	1	..	..	..	..	..	..	..
22	Mehar	10	..	10	..	9	..	1	..	..	..	..	..	..
23	Nut	810	443	367	250	179	180	167	13	21	..	..	..	..
24	Sargara	1	..	1	..	..	..	1	..	..	..	..	..	..
25	Singiwala	3	3	..	3	..	..	..	..	..	..	..	..	..
26	Thori or Nayak	401	223	178	117	71	94	94	11	13	..	..	1	..
27	Valmiki	27	16	11	5	..	10	9	1	2	..	..	..	..
28	Unclassified	15,179	8,124	7,055	4,264	3,106	3,475	3,328	373	605	2	1	10	15
						BHARATPUR DISTRICT								
	Total	**245,672**	**130,384**	**115,288**	**62,495**	**45,683**	**60,282**	**60,554**	**7,422**	**8,968**	**105**	**16**	**80**	**67**
1	Aheri	21	8	13	3	5	4	4	1	4	..	..	..	..
2	Badi	38	32	6	28	2	4	3	..	1	..	..	..	..
3	Bagri	114	64	50	52	23	11	23	1	4	..	..	..	..
4	Bairwa or Berwa	19	19	..	10	..	7	..	2	..	..	..	..	..
5	Balai	1,607	931	676	464	254	406	378	60	44	..	..	1	..
6	Bargi, Vargi or Birgi	132	53	79	25	38	28	34	..	7	..	..	..	..
7	Bawaria	1,006	540	466	327	230	197	210	16	25	..	..	..	1
8	Bedia or Beria	478	194	284	104	125	78	128	12	31	..	..	..	..
9	Bhand	77	13	64	12	26	1	33	..	5	..	..	..	..
10	Bhangi	14,106	7,629	6,477	3,778	2,739	3,436	3,298	405	436	6	3	4	1
11	Bidakia	35	25	10	15	8	9	2	1	..	..	..	..	..
12	Chamar, Bhambhi, Jatav, Jatia, Mochi, Raidass, Raigar or Ramdasia	174,909	93,042	81,867	43,913	31,758	43,646	43,612	5,342	6,447	82	6	59	44
13	Chandal	15	6	9	1	2	5	7	..	..	..	..	..	..
14	Dabgar	1	1	..	1	..	..	..	..	..	..	..	..	..
15	Dhankia	209	138	71	62	16	64	49	12	6	..	..	..	..

SCT-II PART-A—AGE AND MARITAL STATUS FOR SCHEDULED CASTES-*contd.*

Sl. No.	Name of Scheduled Caste	Age 0-14											
		Total		Never Married		Married		Widowed		Divorced/Separated		Unspecified Status	
		Males	Females	Males	Females	Males	Females	Males	Females	Males	Females	Males	Females
1	2	16	17	18	19	20	21	22	23	24	25	26	27
	ALWAR DISTRICT-*concld.*												
11	Garo, Garura or Gurda	7	5	7	5	..	..	..	..	..	..	..	..
12	Gavaria	78	92	72	82	6	10	..	..	..	..	..	..
13	Kalbelia	32	13	31	12	1	1	..	..	..	..	..	..
14	Kamad or Kamadia	..	..	..	..	..	..	..	..	..	..	..	..
15	Kanjar	201	170	193	149	8	19	..	2	..	..	..	..
16	Khatik	1,828	1,715	1,725	1,476	99	238	2	1	..	..	2	..
17	Koli or Kori	3,087	2,943	3,044	2,802	40	133	2	5	..	..	1	3
18	Kooch Band	10	..	9	..	1	..	..	..	..	..	..	..
19	Koria	..	3	..	3	..	..	..	..	..	..	..	..
20	Majhabi	151	114	150	113	..	1	..	..	..	..	1	..
21	Megh or Meghwal	..	..	..	..	..	..	..	..	..	..	..	..
22	Mehar	..	9	..	9	..	..	..	..	..	..	..	..
23	Nut	232	187	218	165	14	22	..	..	..	..	..	..
24	Sargara	..	..	..	..	..	..	..	..	..	..	..	..
25	Singiwala	3	..	3	..	..	..	..	..	..	..	..	..
26	Thori or Nayak	97	75	95	71	1	4	..	..	..	..	1	..
27	Valmiki	3	1	3	..	..	1	..	..	..	..	..	..
28	Unclassified	3,848	3,255	3,654	3,015	184	225	3	1	..	..	7	14
	BHARATPUR DISTRICT												
	Total	**54,312**	**48,543**	**52,422**	**44,236**	**1,763**	**4,270**	**34**	**14**	**31**	**2**	**62**	**21**
1	Aheri	1	5	1	5	..	..	..	..	..	..	..	..
2	Badi	5	2	5	2	..	..	..	..	..	..	..	..
3	Bagri	34	24	34	23	..	1	..	..	..	..	..	..
4	Bairwa or Berwa	10	..	10	..	..	..	..	..	..	..	..	..
5	Balai	420	278	401	252	18	26	..	..	..	..	1	..
6	Bargi, Vargi or Birgi	21	37	21	37	..	..	..	..	..	..	..	..
7	Bawaria	269	231	267	227	2	1	..	2	..	..	..	1
8	Bedia or Beria	86	105	85	95	1	10	..	..	..	..	..	..
9	Bhand	12	26	12	25	..	1	..	..	..	..	..	..
10	Bhangi	3,302	2,786	3,126	2,562	166	222	8	2	..	..	2	..
11	Bidakia	12	8	12	8	..	..	..	..	..	..	..	..
12	Chamar, Bhambhi, Jatav, Jatia, Mochi, Raidass, Raigar or Ramdasia	38,292	34,325	36,979	31,099	1,222	3,204	15	6	27	2	49	14
13	Chandal	..	3	..	2	..	1	..	..	..	..	..	..
14	Dabgar	1	..	1	..	..	..	..	..	..	..	..	..
15	Dhankia	46	14	46	14	..	..	..	..	..	..	..	..

SCT-II PART-A—AGE AND MARITAL STATUS FOR SCHEDULED CASTES-*contd.*

Sl. No.	Name of Scheduled Caste	Age 15-44											
		Total		Never Married		Married		Widowed		Divorced/Separated		Unspecified Status	
		Males	Females	Males	Females	Males	Females	Males	Females	Males	Females	Males	Females
1	2	28	29	30	31	32	33	34	35	36	37	38	39
	ALWAR DISTRICT-*concld.*												
11	Garo, Garura or Gurda	1	3	..	..	1	3	..	..	..	..	..	..
12	Gavaria	94	62	22	..	70	60	2	2	..	..	..	..
13	Kalbelia	40	15	23	1	16	9	1	5	..	..	..	..
14	Kamad or Kamadia	..	1	..	..	..	1	..	..	..	..	..	..
15	Kanjar	143	155	36	19	101	133	6	3	..	..	..	..
16	Khatik	1,549	1,514	257	42	1,246	1,412	46	55	..	2	..	3
17	Koli or Kori	2,980	2,784	534	104	2,308	2,531	133	144	5	2	..	3
18	Kooch Band	2	..	..	..	2	..	..	..	..	..	..	..
19	Koria	1	4	..	1	1	3	..	..	..	..	..	..
20	Majhabi	92	86	31	8	59	76	2	2	..	..	..	..
21	Megh or Meghwal	1	..	..	..	1	..	..	..	..	..	..	..
22	Mehar	..	1	..	..	..	1	..	..	..	..	..	..
23	Nut	146	151	30	14	109	129	7	8	..	..	..	..
24	Sargara	..	1	..	..	..	1	..	..	..	..	..	..
25	Singiwala	..	..	..	..	..	..	..	..	..	..	..	..
26	Thori or Nayak	82	76	21	..	58	74	3	2	..	..	..	..
27	Valmiki	10	8	2	..	8	7	..	1	..	..	..	..
28	Unclassified	3,045	2,820	570	86	2,387	2,614	84	118	2	1	2	1
	BHARATPUR DISTRICT												
	Total	**56,575**	**51,526**	**9,437**	**1,362**	**44,541**	**48,027**	**2,515**	**2,086**	**67**	**11**	**15**	**40**
1	Aheri	7	7	2	..	4	3	1	4	..	..	..	..
2	Badi	26	3	23	..	3	3	..	..	..	..	..	..
3	Bagri	24	17	12	..	11	16	1	1	..	..	..	..
4	Bairwa or Berwa	3	..	..	..	3	..	..	..	..	..	..	..
5	Balai	362	300	62	2	282	294	18	4	..	..	..	..
6	Bargi, Vargi or Birgi	24	31	4	1	20	30	..	..	..	..	..	..
7	Bawaria	215	180	59	3	150	174	6	3	..	..	..	..
8	Bedia or Beria	82	125	19	27	52	92	11	6	..	..	..	..
9	Bhand	..	28	..	1	..	26	..	1	..	..	..	..
10	Bhangi	3,220	2,846	614	171	2,456	2,576	143	97	6	1	1	1
11	Bidakia	12	2	3	..	8	2	1	..	..	..	..	..
12	Chamar, Bhambhi, Jatav, Jatia, Mochi, Raidass, Raigar or Ramdasia	40,956	36,835	6,499	648	32,594	34,652	1,803	1,506	51	4	9	25
13	Chandal	4	6	..	..	4	6	..	..	..	..	..	..
14	Dabgar	..	..	..	..	..	..	..	..	..	..	..	..
15	Dhankia	66	45	16	2	47	41	3	2	..	..	..	..

SCT-II PART-A—AGE AND MARITAL STATUS FOR SCHEDULED CASTES-*contd.*

Sl. No.	Name of Scheduled Caste	Age 45+											
		Total		Never Married		Married		Widowed		Divorced/Separated		Unspecified Status	
		Males	Females	Males	Females	Males	Females	Males	Females	Males	Females	Males	Females
1	2	40	41	42	43	44	45	46	47	48	49	50	51
	ALWAR DISTRICT-*concld.*												
11	Garo, Garura or Gurda	..	1	..	..	..	1	..	..	..	..	..	..
12	Gavaria	31	25	..	..	25	16	6	9	..	..	..	..
13	Kalbelia	14	7	1	..	8	5	5	2	..	..	..	..
14	Kamad or Kamadia	1	..	1	..	..	..	..	..	..	..	..	..
15	Kanjar	64	32	4	1	49	17	11	14	..	..	..	..
16	Khatik	558	464	11	1	428	257	119	206	..	..	..	..
17	Koli or Kori	1,189	976	27	1	866	477	292	497	1	..	3	1
18	Kooch Band	3	..	2	..	1	..	..	..	..	..	..	..
19	Koria	..	..	..	..	..	..	..	..	..	..	..	..
20	Majhabi	48	30	..	..	37	26	11	4	..	..	..	..
21	Megh or Meghwal	..	..	..	..	..	..	..	..	..	..	..	..
22	Mehar	..	..	..	..	..	..	..	..	..	..	..	..
23	Nut	64	29	1	..	57	16	6	13	..	..	..	..
24	Sargara	..	..	..	..	..	..	..	..	..	..	..	..
25	Singiwala	..	..	..	..	..	..	..	..	..	..	..	..
26	Thori or Nayak	44	27	1	..	35	16	8	11	..	..	..	..
27	Valmiki	3	2	..	..	2	1	1	1	..	..	..	..
28	Unclassified	1,226	978	36	3	903	489	286	486	..	..	1	..
	BHARATPUR DISTRICT												
	Total	**19,424**	**15,206**	**597**	**74**	**13,952**	**8,256**	**4,865**	**6,867**	**7**	**3**	**3**	**6**
1	Aheri	..	1	..	..	..	1	..	..	..	..	..	..
2	Badi	1	1	..	..	1	..	..	1	..	..	..	..
3	Bagri	6	9	6	..	..	6	..	3	..	..	..	..
4	Bairwa or Berwa	6	..	..	..	4	..	2	..	..	..	..	..
5	Balai	149	98	1	..	106	58	42	40	..	..	..	..
6	Bargi, Vargi or Birgi	8	11	..	..	8	4	..	7	..	..	..	..
7	Bawaria	56	55	1	..	45	35	10	20	..	..	..	..
8	Bedia or Beria	26	54	..	3	25	26	1	25	..	..	..	..
9	Bhand	1	10	..	..	1	6	..	4	..	..	..	..
10	Bhangi	1,106	844	37	5	814	500	254	337	..	2	1	..
11	Bidakia	1	..	..	..	1	..	..	..	..	..	..	..
12	Chamar, Bhambhi, Jatav, Jatia, Mochi, Raidass, Raigar or Ramdasia	13,760	10,701	407	6	9,824	5,755	3,524	4,935	4	..	1	5
13	Chandal	2	..	1	..	1	..	..	..	..	..	..	..
14	Dabgar	..	..	..	..	..	..	..	..	..	..	..	..
15	Dhankia	26	12	..	..	17	8	9	4	..	..	..	..

SCT-II PART-A—AGE AND MARITAL STATUS FOR SCHEDULED CASTES-*contd.*

Age not stated

Sl. No.	Name of Scheduled Caste	Total		Never Married		Married		Widowed		Divorced/Separated		Unspecified Status	
		Males	Females	Males	Females	Males	Females	Males	Females	Males	Females	Males	Females
1	2	52	53	54	55	56	57	58	59	60	61	62	63
	ALWAR DISTRICT-*concld.*												
11	Garo, Garura or Gurda	..	..	..	..	..	..	..	..	..	..	..	..
12	Gavaria	..	..	..	..	..	..	..	..	..	..	..	..
13	Kalbelia	..	..	..	..	..	..	..	..	..	..	..	..
14	Kamad or Kamadia	..	..	..	..	..	..	..	..	..	..	..	..
15	Kanjar	..	..	..	..	..	..	..	..	..	..	..	..
16	Khatik	1	..	1	..	..	..	..	..	..	..	..	..
17	Koli or Kori	2	2	2	2	..	..	..	..	..	..	..	..
18	Kooch Band	..	..	..	..	..	..	..	..	..	..	..	..
19	Koria	..	..	..	..	..	..	..	..	..	..	..	..
20	Majhabi	..	..	..	..	..	..	..	..	..	..	..	..
21	Megh or Meghwal	..	..	..	..	..	..	..	..	..	..	..	..
22	Mehar	..	..	..	..	..	..	..	..	..	..	..	..
23	Nut	1	..	1	..	..	..	..	..	..	..	..	..
24	Sargara	..	..	..	..	..	..	..	..	..	..	..	..
25	Singiwala	..	..	..	..	..	..	..	..	..	..	..	..
26	Thori or Nayak	..	..	..	..	..	..	..	..	..	..	..	..
27	Valmiki	..	..	..	..	..	..	..	..	..	..	..	..
28	Unclassified	5	2	4	2	1	..	..	..	..	..	..	..
	BHARATPUR DISTRICT												
	Total	**73**	**13**	**39**	**11**	**26**	**1**	**8**	**1**	..	..	..	..
1	Aheri	..	..	..	..	..	..	..	..	..	..	..	..
2	Badi	..	..	..	..	..	..	..	..	..	..	..	..
3	Bagri	..	..	..	..	..	..	..	..	..	..	..	..
4	Bairwa or Berwa	..	..	..	..	..	..	..	..	..	..	..	..
5	Balai	..	..	..	..	..	..	..	..	..	..	..	..
6	Bargi, Vargi or Birgi	..	..	..	..	..	..	..	..	..	..	..	..
7	Bawaria	..	..	..	..	..	..	..	..	..	..	..	..
8	Bedia or Beria	..	..	..	..	..	..	..	..	..	..	..	..
9	Bhand	..	..	..	..	..	..	..	..	..	..	..	..
10	Bhangi	1	1	1	1	..	..	..	..	..	..	..	..
11	Bidakia	..	..	..	..	..	..	..	..	..	..	..	..
12	Chamar, Bhambhi, Jatav, Jatia, Mochi, Raidass, Raigar or Ramdasia	34	6	28	5	6	1	..	..	..	..	..	..
13	Chandal	..	..	..	..	..	..	..	..	..	..	..	..
14	Dabgar	..	..	..	..	..	..	..	..	..	..	..	..
15	Dhankia	..	..	..	..	..	..	..	..	..	..	..	..

SCT-II PART-A—AGE AND MARITAL STATUS FOR SCHEDULED CASTES-*contd.*

Sl. No.	Name of Scheduled Caste	Total Population												
		Total			Never Married		Married		Widowed		Divorced/Separated		Unspecified Status	
		Persons	Males	Females	Males	Females	Males	Females	Males	Females	Males	Females	Males	Females
1	2	3	4	5	6	7	8	9	10	11	12	13	14	15
	BHARATPUR DISTRICT-*concld.*													
16	Dome	221	108	113	37	50	56	51	10	12	..	..	5	..
17	Garo, Garura or Gurda	21	9	12	2	6	7	5	..	..	..	..	..	1
18	Godhi	15	14	1	1	..	12	1	1	..	..	..	..	..
19	Kalbelia	330	200	130	122	41	69	75	9	14	..	..	..	..
20	Kamad or Kamadia	39	5	34	3	15	2	19	..	..	..	..	..	..
21	Kanjar	316	176	140	100	67	61	63	15	10	..	..	..	..
22	Khatik	5,848	3,110	2,738	1,582	1,221	1,393	1,307	133	207	1	2	1	1
23	Koli or Kori	26,400	13,771	12,629	6,611	5,000	6,294	6,599	855	1,020	9	4	2	6
24	Koria	115	100	15	58	6	32	9	10	..	..	..	..	..
25	Majhabi	2	2	..	1	..	1	..	..	..	..	..	..	..
26	Megh or Meghwal	1	..	1	..	..	..	1	..	..	..	..	..	..
27	Nut	794	430	364	227	154	177	176	25	34	1	..	..	..
28	Pasi	4	4	..	2	..	2	..	..	..	..	..	..	..
29	Rawal	6	4	2	1	..	3	2	..	..	..	..	..	..
30	Sansi	1	1	..	1	..	..	..	..	..	..	..	..	..
31	Singiwala	9	6	3	1	..	5	2	..	1	..	..	..	..
32	Thori or Nayak	136	83	53	47	18	34	33	2	2	..	..	..	..
33	Unclassified	18,647	9,666	8,981	4,904	3,879	4,238	4,430	510	658	6	1	8	13
	SAWAI MADHOPUR DISTRICT													
	Total	**210,948**	**110,302**	**100,646**	**51,605**	**38,124**	**53,383**	**53,633**	**5,147**	**8,736**	**80**	**75**	**87**	**78**
1	Aheri	1	1	..	..	..	1	..	..	..	..	..	..	..
2	Badi	5	3	2	..	..	3	2	..	..	..	..	..	..
3	Bagri	479	230	249	115	96	99	135	13	17	2	1	1	..
4	Bairwa or Berwa	1,797	964	833	419	272	498	469	47	92	..	..	..	..
5	Balai	2,007	1,116	891	514	330	515	466	86	95	1	..	..	..
6	Bansphor	1	1	..	..	..	1	..	..	..	..	..	..	..
7	Bargi, Vargi or Birgi	23	11	12	6	6	5	3	..	3	..	..	..	..
8	Bawaria	104	84	20	44	..	35	19	5	1	..	..	..	..
9	Bedia or Beria	209	170	39	109	20	54	12	7	7	..	..	..	..
10	Bhand	167	56	111	32	47	19	56	5	8	..	..	..	..
11	Bhangi	9,698	5,047	4,651	2,473	1,907	2,361	2,388	201	347	3	..	9	9
12	Bidakia	6	6	..	..	..	6	..	..	..	..	..	..	..

SCT-II PART-A—AGE AND MARITAL STATUS FOR SCHEDULED CASTES-*contd.*

Sl. No.	Name of Scheduled Caste	Age 0–14											
		Total		Never Married		Married		Widowed		Divorced/Separated		Unspecified Status	
		Males	Females	Males	Females	Males	Females	Males	Females	Males	Females	Males	Females
1	2	16	17	18	19	20	21	22	23	24	25	26	27
	BHARATPUR DISTRICT-*concld.*												
16	Dome	39	52	29	50	6	2	..	..	..	..	4	..
17	Garo, Garura or Gurda	2	7	2	6	..	..	..	..	..	..	..	1
18	Godhi	1	..	1	..	..	..	..	..	..	..	..	..
19	Kalbelia	66	41	66	41	..	..	..	..	..	..	..	..
20	Kamad or Kamadia	3	18	3	15	..	3	..	..	..	..	..	..
21	Kanjar	69	67	68	67	1	..	..	..	..	..	..	..
22	Khatik	1,385	1,280	1,338	1,192	45	87	2	..	..	..	..	1
23	Koli or Kori	5,589	5,087	5,437	4,684	142	398	7	2	2	..	1	3
24	Koria	46	6	46	6	..	..	..	..	..	..	..	..
25	Majhabi	..	..	..	..	..	..	..	..	..	..	..	..
26	Megh or Meghwal	..	..	..	..	..	..	..	..	..	..	..	..
27	Nut	174	152	171	145	2	7	..	..	1	..	..	..
28	Pasi	..	..	..	..	..	..	..	..	..	..	..	..
29	Rawal	..	1	..	..	..	1	..	..	..	..	..	..
30	Sansi	1	..	1	..	..	..	..	..	..	..	..	..
31	Singiwala	4	..	1	..	3	..	..	..	..	..	..	..
32	Thori or Nayak	33	20	33	18	..	2	..	..	..	..	..	..
33	Unclassified	4,389	3,968	4,226	3,661	155	304	2	2	1	..	5	1
	SAWAI MADHOPUR DISTRICT												
	Total	**47,287**	**43,287**	**44,635**	**37,368**	**2,516**	**5,834**	**58**	**38**	**15**	**15**	**63**	**32**
1	Aheri	..	..	..	..	..	..	..	..	..	..	..	..
2	Badi	..	1	..	..	..	1	..	..	..	..	..	..
3	Bagri	101	100	96	92	4	8	..	..	..	..	1	..
4	Bairwa or Berwa	405	315	388	271	16	43	1	1	..	..	..	..
5	Balai	442	352	417	317	25	35	..	..	..	..	..	..
6	Bansphor	..	..	..	..	..	..	..	..	..	..	..	..
7	Bargi, Vargi or Birgi	4	6	4	6	..	..	..	..	..	..	..	..
8	Bawaria	51	..	42	..	7	..	2	..	..	..	..	..
9	Bedia or Beria	96	22	93	20	3	2	..	..	..	..	..	..
10	Bhand	29	63	28	46	1	17	..	..	..	..	..	..
11	Bhangi	2,375	2,078	2,170	1,805	193	268	5	2	..	..	7	3
12	Bidakia	..	..	..	..	..	..	..	..	..	..	..	..

SCT-II PART-A—AGE AND MARITAL STATUS FOR SCHEDULED CASTES-*contd.*

Sl. No.	Name of Scheduled Caste	Age 15–44											
		Total		Never Married		Married		Widowed		Divorced/Separated		Unspecified Status	
		Males	Females	Males	Females	Males	Females	Males	Females	Males	Females	Males	Females
1	2	28	29	30	31	32	33	34	35	36	37	38	39
	BHARATPUR DISTRICT-*concld.*												
16	Dome	43	43	7	..	28	42	7	1	..	..	1	..
17	Garo, Garura or Gurda	6	4	..	..	6	4	..	..	..	..	..	..
18	Godhi	10	1	..	..	10	1	..	..	..	..	..	..
19	Kalbelia	100	58	55	..	38	54	7	4	..	..	..	..
20	Kamad or Kamadia	2	15	..	..	2	15	..	..	..	..	..	..
21	Kanjar	102	63	31	..	57	59	14	4	..	..	..	..
22	Khatik	1,260	1,151	225	25	990	1,049	44	75	..	2	1	..
23	Koli or Kori	5,952	5,788	1,100	301	4,562	5,242	283	240	6	3	1	2
24	Koria	40	9	12	..	25	9	3	..	..	..	..	..
25	Majhabi	2	..	1	..	1	..	..	..	..	..	..	..
26	Megh or Meghwal	..	..	..	..	..	..	..	..	..	..	..	..
27	Nut	182	155	49	9	125	137	8	9	..	..	..	..
28	Pasi	2	..	..	..	2	..	..	..	..	..	..	..
29	Rawal	3	1	..	..	3	1	..	..	..	..	..	..
30	Sansi	..	..	..	..	..	..	..	..	..	..	..	..
31	Singiwala	1	2	..	..	1	2	..	..	..	..	..	..
32	Thori or Nayak	28	24	12	..	15	24	1	..	..	..	..	..
33	Unclassified	3,841	3,787	632	172	3,042	3,473	161	129	4	1	2	12
	SAWAI MADHOPUR DISTRICT												
	Total	**47,709**	**43,478**	**6,524**	**656**	**39,345**	**40,762**	**1,770**	**2,009**	**48**	**15**	**22**	**36**
1	Aheri	1	..	..	..	1	..	..	..	..	..	..	..
2	Badi	3	1	..	..	3	1	..	..	..	..	..	..
3	Bagri	96	110	19	4	72	102	3	4	2	..	..	..
4	Bairwa or Berwa	463	407	28	1	413	384	22	22	..	..	..	..
5	Balai	475	408	82	11	362	372	31	25	..	..	..	..
6	Bansphor	..	..	..	..	..	..	..	..	..	..	..	..
7	Bargi, Vargi or Birgi	6	5	2	..	4	2	..	3	..	..	..	..
8	Bawaria	26	16	2	..	24	16	..	..	..	..	..	..
9	Bedia or Beria	54	7	12	..	42	7	..	..	..	..	..	..
10	Bhand	21	30	4	..	14	29	3	1	..	..	..	..
11	Bhangi	1,970	2,009	280	101	1,614	1,832	71	74	3	..	2	2
12	Bidakia	4	..	..	..	4	..	..	..	..	..	..	..

SCT-II PART-A—AGE AND MARITAL STATUS FOR SCHEDULED CASTES-*contd.*

Sl. No.	Name of Scheduled Caste	Age 45+											
		Total		Never Married		Married		Widowed		Divorced/Separated		Unspecified Status	
		Males	Females	Males	Females	Males	Females	Males	Females	Males	Females	Males	Females
1	2	40	41	42	43	44	45	46	47	48	49	50	51
	BHARATPUR DISTRICT-*concld.*												
16	Dome	26	18	1	..	22	7	3	11	..	..	..	..
17	Garo, Garura or Gurda	1	1	..	..	1	1	..	..	..	..	..	..
18	Godhi	3	..	..	..	2	..	1	..	..	..	..	..
19	Kalbelia	34	31	1	..	31	21	2	10	..	..	..	..
20	Kamad or Kamadia	..	1	..	..	..	1	..	..	..	..	..	..
21	Kanjar	5	10	1	..	3	4	1	6	..	..	..	..
22	Khatik	465	307	19	4	358	171	87	132	1	..	..	..
23	Koli or Kori	2,200	1,748	70	10	1,572	959	557	777	1	1	..	1
24	Koria	14	..	..	..	7	..	7	..	..	..	..	..
25	Majhabi	..	..	..	..	..	..	..	..	..	..	..	..
26	Megh or Meghwal	..	1	..	..	..	1	..	..	..	..	..	..
27	Nut	71	57	4	..	50	32	17	25	..	..	..	..
28	Pasi	2	..	2	..	..	..	..	..	..	..	..	..
29	Rawal	1	..	1	..	..	..	..	..	..	..	..	..
30	Sansi	..	..	..	..	..	..	..	..	..	..	..	..
31	Singiwala	1	1	..	..	1	..	..	1	..	..	..	..
32	Thori or Nayak	22	9	2	..	19	7	1	2	..	..	..	..
33	Unclassified	1,431	1,226	43	46	1,039	653	347	527	1	..	1	..
	SAWAI MADHOPUR DISTRICT												
	Total	**15,240**	**13,829**	**414**	**56**	**11,491**	**7,032**	**3,317**	**6,689**	**17**	**45**	**1**	**7**
1	Aheri	..	..	..	..	..	..	..	..	..	..	..	..
2	Badi	..	..	..	..	..	..	..	..	..	..	..	..
3	Bagri	33	39	..	..	23	25	10	13	..	1	..	..
4	Bairwa or Berwa	96	111	3	..	69	42	24	69	..	..	..	..
5	Balai	199	131	15	2	128	59	55	70	1	..	..	..
6	Bansphor	1	..	..	..	1	..	..	..	..	..	..	..
7	Bargi, Vargi or Birgi	1	1	..	..	1	1	..	..	..	..	..	..
8	Bawaria	7	4	..	..	4	3	3	1	..	..	..	..
9	Bedia or Beria	20	10	4	..	9	3	7	7	..	..	..	..
10	Bhand	6	18	..	1	4	10	2	7	..	..	..	..
11	Bhangi	687	564	23	1	540	288	124	271	..	..	..	4
12	Bidakia	2	..	..	..	2	..	..	..	..	..	..	..

SCT-II PART-A—AGE AND MARITAL STATUS FOR SCHEDULED CASTES-*contd.*

Age not stated

Sl. No.	Name of Scheduled Caste	Total		Never Married		Married		Widowed		Divorced/Separated		Unspecified Status	
		Males	Females	Males	Females	Males	Females	Males	Females	Males	Females	Males	Females
1	2	52	53	54	55	56	57	58	59	60	61	62	63
	BHARATPUR DISTRICT-*concld.*												
16	Dome	..	..	..	..	..	..	..	..	..	..	..	..
17	Garo, Garura or Gurda	..	..	..	..	..	..	..	..	..	..	..	..
18	Godhi	..	..	..	..	..	..	..	..	..	..	..	..
19	Kalbelia	..	..	..	..	..	..	..	..	..	..	..	..
20	Kamad or Kamadia	..	..	..	..	..	..	..	..	..	..	..	..
21	Kanjar	..	..	..	..	..	..	..	..	..	..	..	..
22	Khatik	..	..	..	..	..	..	..	..	..	..	..	..
23	Koli or Kori	30	6	4	5	18	..	8	1	..	..	..	..
24	Koria	..	..	..	..	..	..	..	..	..	..	..	..
25	Majhabi	..	..	..	..	..	..	..	..	..	..	..	..
26	Megh or Meghwal	..	..	..	..	..	..	..	..	..	..	..	..
27	Nut	3	..	3	..	..	..	..	..	..	..	..	..
28	Pasi	..	..	..	..	..	..	..	..	..	..	..	..
29	Rawal	..	..	..	..	..	..	..	..	..	..	..	..
30	Sansi	..	..	..	..	..	..	..	..	..	..	..	..
31	Singiwala	..	..	..	..	..	..	..	..	..	..	..	..
32	Thori or Nayak	..	..	..	..	..	..	..	..	..	..	..	..
33	Unclassified	5	..	3	..	2	..	..	..	..	..	..	..
	SAWAI MADHOPUR DISTRICT												
	Total	**66**	**52**	**32**	**44**	**31**	**5**	**2**	..	..	..	**1**	**3**
1	Aheri	..	..	..	..	..	..	..	..	..	..	..	..
2	Badi	..	..	..	..	..	..	..	..	..	..	..	..
3	Bagri	..	..	..	..	..	..	..	..	..	..	..	..
4	Bairwa or Berwa	..	..	..	..	..	..	..	..	..	..	..	..
5	Balai	..	..	..	..	..	..	..	..	..	..	..	..
6	Bansphor	..	..	..	..	..	..	..	..	..	..	..	..
7	Bargi, Vargi or Birgi	..	..	..	..	..	..	..	..	..	..	..	..
8	Bawaria	..	..	..	..	..	..	..	..	..	..	..	..
9	Bedia or Beria	..	..	..	..	..	..	..	..	..	..	..	..
10	Bhand	..	..	..	..	..	..	..	..	..	..	..	..
11	Bhangi	15	..	..	..	14	..	1	..	..	..	..	..
12	Bidakia	..	..	..	..	..	..	..	..	..	..	..	..

SCT-II PART-A—AGE AND MARITAL STATUS FOR SCHEDULED CASTES-*contd.*

Sl. No.	Name of Scheduled Caste	Total Population												
		Total			Never Married		Married		Widowed		Divorced/Separated		Unspecified Status	
		Persons	Males	Females	Males	Females	Males	Females	Males	Females	Males	Females	Males	Females
1	2	3	4	5	6	7	8	9	10	11	12	13	14	15
	SAWAI MADHOPUR DISTRICT-*concld.*													
13	Bola	3	3	..	3	..	..	..	..	..	..	..	..	..
14	Chamar, Bhambhi, Jatav, Jatia, Mochi, Raidass, Raigar or Ramdasia	148,436	77,639	70,797	35,664	26,119	38,312	38,470	3,594	6,106	47	49	22	53
15	Chandal	1	1	..	..	..	1	..	..	..	..	..	..	..
16	Dabgar	6	5	1	1	..	4	1	..	..	..	..	..	..
17	Dhankia	76	39	37	26	15	11	13	2	8	..	1	..	..
18	Dome	637	339	298	158	111	161	156	20	31	..	..	..	..
19	Garo, Garura or Gurda	21	11	10	9	2	2	6	..	2	..	..	..	..
20	Gavaria	5	5	..	5	..	..	..	..	..	..	..	..	..
21	Godhi	9	..	9	..	2	..	5	..	2	..	..	..	..
22	Jingar	2	..	2	..	..	..	1	..	1	..	..	..	..
23	Kalbelia	239	158	81	97	28	49	46	12	7	..	..	..	..
24	Kamad or Kamadia	27	19	8	7	..	11	8	1	..	..	..	..	..
25	Kanjar	308	133	175	75	81	54	83	4	11	..	..	..	..
26	Kapadia Sansi	2	..	2	..	..	..	2	..	..	..	..	..	..
27	Khatik	6,167	3,251	2,916	1,508	1,085	1,583	1,566	156	258	2	4	2	3
28	Koli or Kori	24,660	12,854	11,806	6,298	4,973	5,928	5,704	610	1,119	4	5	14	5
29	Kooch Band	44	11	33	7	21	4	11	..	1	..	..	..	..
30	Koria	3	1	2	..	..	1	1	..	1	..	..	..	..
31	Megh or Meghwal	69	44	25	22	9	22	15	..	1	..	..	..	..
32	Mehar	9	7	2	1	..	6	2	..	..	..	..	..	..
33	Nut	715	360	355	203	155	144	173	13	27	..	..	..	..
34	Rawal	13	11	2	3	..	8	2	..	..	..	..	..	..
35	Sansi	61	41	20	21	14	17	6	3	..	..	..	..	..
36	Santia	1	..	1	..	..	..	1	..	..	..	..	..	..
37	Singiwala	17	11	6	3	3	7	3	1	..	..	..	..	..
38	Thori or Nayak	469	238	231	109	103	119	118	10	10	..	..	..	..
39	Valmiki	2	..	2	..	..	..	1	..	1	..	..	..	..
40	Unclassified	14,449	7,432	7,017	3,673	2,725	3,342	3,689	357	580	21	15	39	8
	JAIPUR DISTRICT													
	Total	**323,493**	**168,226**	**155,267**	**78,102**	**57,638**	**82,899**	**83,635**	**6,911**	**13,784**	**230**	**99**	**84**	**111**
1	Adi Dharmi	234	234	..	209	..	25	..	..	..	..	..	..	..
2	Aheri	7	4	3	2	..	2	3	..	..	..	..	..	..
3	Badi	36	23	13	4	7	19	3	..	3	..	..	..	..
4	Bagri	937	133	804	9	248	121	480	3	76	..	..	..	..
5	Bairwa or Berwa	2,326	834	1,492	236	602	552	789	45	100	..	..	1	1

SCT-II PART-A—AGE AND MARITAL STATUS FOR SCHEDULED CASTES-*contd.*

Sl. No.	Name of Scheduled Caste	Age 0-14											
		Total		Never Married		Married		Widowed		Divorced/Separated		Unspecified Status	
		Males	Females	Males	Females	Males	Females	Males	Females	Males	Females	Males	Females
1	2	16	17	18	19	20	21	22	23	24	25	26	27
	SAWAI MADHOPUR DISTRICT-*concld.*												
13	Bola	3	..	3	..	..	..	..	..	..	..	..	..
14	Chamar, Bhambhi, Jatav, Jatia, Mochi, Raidass, Raigar or Ramdasia	32,818	30,247	30,984	25,779	1,803	4,433	25	9	1	4	5	22
15	Chandal	..	..	..	..	..	..	..	..	..	..	..	..
16	Dabgar	..	..	..	..	..	..	..	..	..	..	..	..
17	Dhankia	21	15	21	15	..	..	..	..	..	..	..	..
18	Dome	136	122	129	110	7	11	..	1	..	..	..	..
19	Garo, Garura or Gurda	7	2	7	2	..	..	..	..	..	..	..	..
20	Gavaria	4	..	4	..	..	..	..	..	..	..	..	..
21	Godhi	..	2	..	2	..	..	..	..	..	..	..	..
22	Jingar	..	..	..	..	..	..	..	..	..	..	..	..
23	Kalbelia	62	27	62	26	..	1	..	..	..	..	..	..
24	Kamad or Kamadia	4	..	4	..	..	..	..	..	..	..	..	..
25	Kanjar	65	84	63	77	2	6	..	1	..	..	..	..
26	Kapadia Sansi	..	..	..	..	..	..	..	..	..	..	..	..
27	Khatik	1,492	1,341	1,351	1,073	136	265	1	..	2	..	2	3
28	Koli or Kori	5,433	5,128	5,281	4,808	127	311	8	7	3	..	14	2
29	Kooch Band	7	22	7	20	..	1	..	1	..	..	..	..
30	Koria	..	..	..	..	..	..	..	..	..	..	..	..
31	Megh or Meghwal	18	10	18	8	..	2	..	..	..	..	..	..
32	Mehar	..	..	..	..	..	..	..	..	..	..	..	..
33	Nut	170	131	165	120	5	11	..	..	..	..	..	..
34	Rawal	3	..	3	..	..	..	..	..	..	..	..	..
35	Sansi	20	14	19	14	1	..	..	..	..	..	..	..
36	Santia	..	..	..	..	..	..	..	..	..	..	..	..
37	Singiwala	..	3	..	3	..	..	..	..	..	..	..	..
38	Thori or Nayak	100	115	92	102	8	13	..	..	..	..	..	..
39	Valmiki	..	..	..	..	..	..	..	..	..	..	..	..
40	Unclassified	3,421	3,087	3,184	2,652	178	406	16	16	9	11	34	2
	JAIPUR DISTRICT												
	Total	**71,549**	**64,308**	**67,993**	**55,484**	**3,358**	**8,713**	**39**	**40**	**122**	**21**	**37**	**50**
1	Adi Dharmi	212	..	209	..	3	..	..	..	..	..	..	..
2	Aheri	2	..	2	..	..	..	..	..	..	..	..	..
3	Badi	2	7	2	7	..	..	..	..	..	..	..	..
4	Bagri	..	276	..	236	..	40	..	..	..	..	..	..
5	Bairwa or Berwa	190	678	166	566	24	109	..	2	..	..	..	1

SCT-II PART-A—AGE AND MARITAL STATUS FOR SCHEDULED CASTES-*contd.*

Sl. No.	Name of Scheduled Caste	Age 15-44											
		Total		Never Married		Married		Widowed		Divorced/Separated		Unspecified Status	
		Males	Females	Males	Females	Males	Females	Males	Females	Males	Females	Males	Females
1	2	28	29	30	31	32	33	34	35	36	37	38	39
	SAWAI MADHOPUR DISTRICT-*concld.*												
13	Bola	..	..	..	..	..	..	..	..	..	..	..	..
14	Chamar, Bhambhi, Jatav, Jatia, Mochi, Raidass, Raigar or Ramdasia	34,090	30,682	4,398	276	28,397	28,983	1,249	1,387	30	9	16	27
15	Chandal	1	..	..	..	1	..	..	..	..	..	..	..
16	Dabgar	4	1	1	..	3	1	..	..	..	..	..	..
17	Dhankia	16	13	5	..	10	12	1	..	..	1	..	..
18	Dome	138	124	28	1	106	120	4	3	..	..	..	..
19	Garo, Garura or Gurda	3	4	2	..	1	4	..	..	..	..	..	..
20	Gavaria	1	..	1	..	..	..	..	..	..	..	..	..
21	Godhi	..	3	..	..	..	3	..	..	..	..	..	..
22	Jingar	..	..	..	..	..	..	..	..	..	..	..	..
23	Kalbelia	70	41	33	2	32	39	5	..	..	..	..	..
24	Kamad or Kamadia	14	6	3	..	10	6	1	..	..	..	..	..
25	Kanjar	53	68	12	4	38	64	3	..	..	..	..	..
26	Kapadia Sansi	..	2	..	..	..	2	..	..	..	..	..	..
27	Khatik	1,312	1,223	151	12	1,121	1,132	40	79	..	..	..	..
28	Koli or Kori	5,565	5,025	946	154	4,398	4,594	220	272	1	2	..	3
29	Kooch Band	3	10	..	1	3	9	..	..	..	..	..	..
30	Koria	1	1	..	..	1	1	..	..	..	..	..	..
31	Megh or Meghwal	25	14	4	1	21	13	..	..	..	..	..	..
32	Mehar	4	2	1	..	3	2	..	..	..	..	..	..
33	Nut	143	180	35	34	104	136	4	10	..	..	..	..
34	Rawal	7	1	..	..	7	1	..	..	..	..	..	..
35	Sansi	19	6	2	..	16	6	1	..	..	..	..	..
36	Santia	..	1	..	..	..	1	..	..	..	..	..	..
37	Singiwala	8	2	3	..	5	2	..	..	..	..	..	..
38	Thori or Nayak	116	94	17	1	95	91	4	2	..	..	..	..
39	Valmiki	..	1	..	..	..	1	..	..	..	..	..	..
40	Unclassified	2,997	2,981	453	53	2,420	2,794	108	127	12	3	4	4
	JAIPUR DISTRICT												
	Total	**70,579**	**69,101**	**9,355**	**1,987**	**59,137**	**63,684**	**1,994**	**3,331**	**58**	**49**	**35**	**50**
1	Adi Dharmi	9	..	..	..	9	..	..	..	..	..	..	..
2	Aheri	2	3	..	..	2	3	..	..	..	..	..	..
3	Badi	19	3	2	..	17	3	..	..	..	..	..	..
4	Bagri	108	387	9	11	98	356	1	20	..	..	..	..
5	Bairwa or Berwa	470	653	65	35	387	599	17	19	..	..	1	..

SCT-II PART-A—AGE AND MARITAL STATUS FOR SCHEDULED CASTES-*contd.*

Sl. No.	Name of Scheduled Caste	Age 45+											
		Total		Never Married		Married		Widowed		Divorced/Separated		Unspecified Status	
		Males	Females	Males	Females	Males	Females	Males	Females	Males	Females	Males	Females
1	2	40	41	42	43	44	45	46	47	48	49	50	51
	SAWAI MADHOPUR DISTRICT-*concld.*												
13	Bola	..	..	..	..	..	..	..	..	..	..	..	..
14	Chamar, Bhambhi, Jatav, Jatia, Mochi, Raidass, Raigar or Ramdasia	10,697	9,828	256	30	8,105	5,049	2,320	4,710	16	36	..	3
15	Chandal	..	..	..	..	..	..	..	..	..	..	..	..
16	Dabgar	1	..	..	..	1	..	..	..	..	..	..	..
17	Dhankia	2	9	..	..	1	1	1	8	..	..	..	..
18	Dome	65	52	1	..	48	25	16	27	..	..	..	..
19	Garo, Garura or Gurda	1	4	..	..	1	2	..	2	..	..	..	..
20	Gavaria	..	..	..	..	..	..	..	..	..	..	..	..
21	Godhi	..	4	..	..	..	2	..	2	..	..	..	..
22	Jingar	..	2	..	..	..	1	..	1	..	..	..	..
23	Kalbelia	26	13	2	..	17	6	7	7	..	..	..	..
24	Kamad or Kamadia	1	2	..	..	1	2	..	..	..	..	..	..
25	Kanjar	15	23	..	..	14	13	1	10	..	..	..	..
26	Kapadia Sansi	..	..	..	..	..	..	..	..	..	..	..	..
27	Khatik	446	352	6	..	325	169	115	179	..	4	..	..
28	Koli or Kori	1,842	1,645	65	3	1,396	799	381	840	..	3	..	..
29	Kooch Band	1	1	..	..	1	1	..	..	..	..	..	..
30	Koria	..	1	..	..	..	..	..	1	..	..	..	..
31	Megh or Meghwal	1	1	..	..	1	..	..	1	..	..	..	..
32	Mehar	3	..	..	..	3	..	..	..	..	..	..	..
33	Nut	47	43	3	..	35	26	9	17	..	..	..	..
34	Rawal	1	1	..	..	1	1	..	..	..	..	..	..
35	Sansi	2	..	..	..	..	..	2	..	..	..	..	..
36	Santia	..	..	..	..	..	..	..	..	..	..	..	..
37	Singiwala	3	1	..	..	2	1	1	..	..	..	..	..
38	Thori or Nayak	22	22	..	..	16	14	6	8	..	..	..	..
39	Valmiki	..	1	..	..	..	..	..	1	..	..	..	..
40	Unclassified	1,012	946	36	19	742	489	233	437	..	1	1	..
	JAIPUR DISTRICT												
	Total	**26,013**	**21,761**	**704**	**113**	**20,376**	**11,201**	**4,875**	**10,408**	**47**	**29**	**11**	**10**
1	Adi Dharmi	13	..	..	..	13	..	..	..	..	..	..	..
2	Aheri	..	..	..	..	..	..	..	..	..	..	..	..
3	Badi	2	3	..	..	2	..	..	3	..	..	..	..
4	Bagri	25	141	..	1	23	84	2	56	..	..	..	..
5	Bairwa or Berwa	174	161	5	1	141	81	28	79	..	..	..	..

SCT-II PART-A—AGE AND MARITAL STATUS FOR SCHEDULED CASTES-*contd.*

Age not stated

Sl. No.	Name of Scheduled Caste	Total		Never Married		Married		Widowed		Divorced/Separated		Unspecified Status	
		Males	Females	Males	Females	Males	Females	Males	Females	Males	Females	Males	Females
1	2	52	53	54	55	56	57	58	59	60	61	62	63
	SAWAI MADHOPUR DISTRICT-*concld.*												
13	Bola	..	..	..	..	..	..	..	..	..	..	..	..
14	Chamar, Bhambhi, Jatav, Jatia, Mochi, Raidass, Raigar or Ramdasia	34	40	26	34	7	5	..	..	..	..	1	1
15	Chandal	..	..	..	..	..	..	..	..	..	..	..	..
16	Dabgar	..	..	..	..	..	..	..	..	..	..	..	..
17	Dhankia	..	..	..	..	..	..	..	..	..	..	..	..
18	Dome	..	..	..	..	..	..	..	..	..	..	..	..
19	Garo, Garura or Gurda	..	..	..	..	..	..	..	..	..	..	..	..
20	Gavaria	..	..	..	..	..	..	..	..	..	..	..	..
21	Godhi	..	..	..	..	..	..	..	..	..	..	..	..
22	Jingar	..	..	..	..	..	..	..	..	..	..	..	..
23	Kalbelia	..	..	..	..	..	..	..	..	..	..	..	..
24	Kamad or Kamadia	..	..	..	..	..	..	..	..	..	..	..	..
52	Kanjar	..	..	..	..	..	..	..	..	..	..	..	..
26	Kapadia Sansi	..	..	..	..	..	..	..	..	..	..	..	..
27	Khatik	1	..	..	..	1	..	..	..	..	..	..	..
28	Koli or Kori	14	8	6	8	7	..	1	..	..	..	..	..
29	Kooch Band	..	..	..	..	..	..	..	..	..	..	..	..
30	Koria	..	..	..	..	..	..	..	..	..	..	..	..
31	Megh or Meghwal	..	..	..	..	..	..	..	..	..	..	..	..
32	Mehar	..	..	..	..	..	..	..	..	..	..	..	..
33	Nut	..	1	..	1	..	..	..	..	..	..	..	..
34	Rawal	..	..	..	..	..	..	..	..	..	..	..	..
35	Sansi	..	..	..	..	..	..	..	..	..	..	..	..
36	Santia	..	..	..	..	..	..	..	..	..	..	..	..
37	Singiwala	..	..	..	..	..	..	..	..	..	..	..	..
38	Thori or Nayak	..	..	..	..	..	..	..	..	..	..	..	..
39	Valmiki	..	..	..	..	..	..	..	..	..	..	..	..
40	Unclassified	2	3	..	1	2	..	..	..	..	..	..	2
	JAIPUR DISTRICT												
	Total	**85**	**97**	**50**	**54**	**28**	**37**	**3**	**5**	**3**	..	**1**	**1**
1	Adi Dharmi	..	..	..	..	..	..	..	..	..	..	..	..
2	Aheri	..	..	..	..	..	..	..	..	..	..	..	..
3	Badi	..	..	..	..	..	..	..	..	..	..	..	..
4	Bagri	..	..	..	..	..	..	..	..	..	..	..	..
5	Bairwa or Berwa	..	..	..	..	..	..	..	..	..	..	..	..

SCT-II PART-A—AGE AND MARITAL STATUS FOR SCHEDULED CASTES-*contd.*

Sl. No.	Name of Scheduled Caste	Total Population												
		Total			Never Married		Married		Widowed		Divorced/Separated		Unspecified Status	
		Persons	Males	Females	Males	Females	Males	Females	Males	Females	Males	Females	Males	Females
1	2	3	4	5	6	7	8	9	10	11	12	13	14	15
	JAIPUR DISTRICT-*concld.*													
6	Bajgar	18	..	18	..	3	..	12	..	3	..	..	..	..
7	Balai	68,021	35,527	32,494	16,188	11,149	17,710	18,165	1,597	3,132	18	25	14	23
8	Bargi, Vargi or Birgi	2,672	1,758	914	954	277	751	477	52	156	..	1	1	3
9	Bawaria	2,202	1,233	969	635	389	509	512	88	68	1	..	..	..
10	Bedia or Beria	425	311	114	138	42	163	64	10	7	..	..	..	1
11	Bhand	196	78	118	31	43	43	64	3	11	1	..	..	..
12	Bhangi	18,569	9,985	8,584	4,818	3,515	4,778	4,420	370	641	17	5	2	3
13	Chamar, Bhambhi, Jatav, Jatia, Mochi, Raidass, Raigar or Ramdasia	129,617	68,065	61,552	31,906	23,141	33,352	33,254	2,659	5,100	118	22	30	35
14	Dabgar	33	7	26	..	10	5	14	2	2	..	..	..	..
15	Dhankia	9,586	4,911	4,675	2,449	1,829	2,230	2,406	227	427	3	2	2	11
16	Dheda	268	268	..	18	..	249	..	1	..	..	..	..	..
17	Dome	153	50	103	13	26	29	67	8	10	..	..	..	..
18	Garancha Mehtar or Gancha	15	..	15	..	2	..	12	..	1	..	..	..	..
19	Garo, Garura or Gurda	70	57	13	48	6	7	6	2	1	..	..	..	..
20	Gavaria	101	59	42	31	18	28	24	..	..	..	..	..	..
21	Godhi	20	..	20	..	12	..	8	..	..	..	..	..	..
22	Kalbelia	127	77	50	42	11	28	32	7	7	..	..	..	..
23	Kamad or Kamadia	32	14	18	4	4	10	12	..	2	..	..	..	..
24	Kanjar	467	257	210	134	82	113	109	10	17	..	1	..	1
25	Kapadia Sansi	697	345	352	189	171	138	166	17	15	1	..	..	..
26	Khatik	15,351	7,438	7,913	3,027	3,096	4,129	4,180	263	631	14	5	5	1
27	Koli or Kori	27,339	13,983	13,356	6,740	5,614	6,512	6,388	697	1,334	34	12	..	8
28	Kooch Band	102	57	45	34	28	21	14	1	3	..	..	1	..
29	Koria	26	13	13	3	1	8	8	2	3	..	..	..	1
30	Kunjar	14	..	14	..	7	..	7	..	..	..	..	..	..
31	Madari or Bazigar	195	183	12	137	7	45	4	1	1	..	..	..	..
32	Megh or Meghwal	356	147	209	63	70	78	114	5	25	1	..	..	..
33	Mehar	562	303	259	135	103	160	144	5	12	2	..	1	..
34	Nut	993	461	532	240	224	180	243	38	58	3	5	..	2
35	Pasi	1	..	1	..	..	..	..	..	1	..	..	..	..
36	Rawal	65	55	10	16	6	34	4	5	..	..	..	..	..
37	Salvi	55	55	..	30	..	23	..	2	..	..	..	..	..
38	Sansi	51	21	30	10	7	10	20	1	3	..	..	..	..
39	Sargara	9	9	..	2	..	7	..	..	..	..	..	..	..
40	Singiwala	12	..	12	..	5	..	7	..	..	..	..	..	..
41	Thori or Nayak	4,067	2,140	1,927	834	663	1,228	1,092	75	167	1	5	2	..
42	Tirgar	43	25	18	10	1	15	17	..	..	..	..	..	..
43	Valmiki	128	8	120	2	42	6	63	..	15	..	..	..	..
44	Unclassified	37,295	19,098	18,197	8,761	6,177	9,581	10,231	715	1,752	16	16	25	21

SCT-II PART-A—AGE AND MARITAL STATUS FOR SCHEDULED CASTES-*contd.*

Age 0–14

Sl. No.	Name of Scheduled Caste	Total		Never Married		Married		Widowed		Divorced/Separated		Unspecified Status	
		Males	Females	Males	Females	Males	Females	Males	Females	Males	Females	Males	Females
1	2	16	17	18	19	20	21	22	23	24	25	26	27
						JAIPUR DISTRICT-*concld.*							
6	Bajgar	..	5	..	3	..	2	..	..	..	..	..	..
7	Balai	14,605	12,122	13,915	10,457	674	1,627	5	18	6	6	5	14
8	Bargi, Vargi or Birgi	877	287	819	258	56	26	2	..	..	..	..	3
9	Bawaria	570	407	550	362	20	44	..	1	..	..	..	..
10	Bedia or Beria	133	55	124	41	9	13	..	..	..	..	..	1
11	Bhand	23	52	23	41	..	11	..	..	..	..	..	..
12	Bhangi	4,399	3,783	4,173	3,347	220	429	3	5	1	2	2	..
13	Chamar, Bhambhi, Jatav, Jatia, Mochi, Raidass, Raigar or Ramdasia	29,871	26,101	28,500	22,767	1,261	3,319	13	..	86	..	11	15
14	Dabgar	..	11	..	10	..	1	..	..	..	..	..	..
15	Dhankia	2,243	2,015	2,179	1,784	61	229	2	1	..	..	1	1
16	Dheda	11	..	9	..	1	..	1	..	..	..	..	..
17	Dome	9	37	7	26	2	11	..	..	..	..	..	..
18	Garancha Mehtar or Gancha	..	4	..	2	..	2	..	..	..	..	..	..
19	Garo, Garura or Gurda	47	8	47	6	..	2	..	..	..	..	..	..
20	Gavaria	29	14	28	14	1	..	..	..	..	..	..	..
21	Godhi	..	11	..	11	..	..	..	..	..	..	..	..
22	Kalbelia	31	9	31	8	..	1	..	..	..	..	..	..
23	Kamad or Kamadia	4	5	4	4	..	1	..	..	..	..	..	..
24	Kanjar	126	89	119	78	7	11	..	..	..	..	..	..
25	Kapadia Sansi	168	184	159	165	8	19	..	..	1	..	..	..
26	Khatik	2,966	3,656	2,626	3,002	323	646	4	4	12	4	1	..
27	Koli or Kori	5,857	5,711	5,674	5,354	173	344	1	1	9	8	..	4
28	Kooch Band	32	29	30	28	1	1	..	..	..	..	1	..
29	Koria	3	2	3	1	..	1	..	..	..	..	..	..
30	Kunjar	..	11	..	7	..	4	..	..	..	..	..	..
31	Madari or Bazigar	128	8	128	7	..	1	..	..	..	..	..	..
32	Megh or Meghwal	56	80	56	70	..	10	..	..	..	..	..	..
33	Mehar	129	103	115	92	11	11	..	..	2	..	1	..
34	Nut	200	229	194	202	5	24	..	..	1	1	..	2
35	Pasi	..	..	..	..	..	..	..	..	..	..	..	..
36	Rawal	11	5	11	5	..	..	..	..	..	..	..	..
37	Salvi	29	..	28	..	..	..	1	..	..	..	..	..
38	Sansi	9	5	9	4	..	1	..	..	..	..	..	..
39	Sargara	..	..	..	..	..	..	..	..	..	..	..	..
40	Singiwala	..	9	..	4	..	5	..	..	..	..	..	..
41	Thori or Nayak	727	744	660	630	62	113	3	1	..	..	2	..
42	Tirgar	9	1	8	1	1	..	..	..	..	..	..	..
43	Valmiki	3	51	2	42	1	9	..	..	..	..	..	..
44	Unclassified	7,838	7,504	7,383	5,842	434	1,646	4	7	4	..	13	9

SCT-II PART-A—AGE AND MARITAL STATUS FOR SCHEDULED CASTES-*contd.*

Sl. No.	Name of Scheduled Caste	Age 15–44											
		Total		Never Married		Married		Widowed		Divorced/Separated		Unspecified Status	
		Males	Females	Males	Females	Males	Females	Males	Females	Males	Females	Males	Females
1	2	28	29	30	31	32	33	34	35	36	37	38	39
	JAIPUR DISTRICT-*concld.*												
6	Bajgar	..	10	..	..	..	9	..	1	..	..	..	..
7	Balai	14,965	15,291	2,066	648	12,444	13,920	443	706	6	9	6	8
8	Bargi, Vargi or Birgi	681	399	128	19	541	376	12	3	..	1	..	..
9	Bawaria	482	437	78	24	344	403	60	10	..	..	..	..
10	Bedia or Beria	138	38	13	1	122	36	3	1	..	..	..	..
11	Bhand	44	53	8	2	35	47	1	4	..	..	..	..
12	Bhangi	4,218	3,801	611	165	3,470	3,473	123	158	14	3	..	2
13	Chamar, Bhambhi, Jatav, Jatia, Mochi, Raidass, Raigar or Ramdasia	27,726	27,208	3,155	357	23,809	25,589	727	1,239	20	9	15	14
14	Dabgar	3	8	..	..	3	8	..	..	..	..	..	..
15	Dhankia	1,882	1,988	257	44	1,573	1,835	51	100	..	2	1	7
16	Dheda	257	..	9	..	248	..	..	..	..	..	..	..
17	Dome	31	44	6	..	23	42	2	2	..	..	..	..
18	Garancha Mehtar or Gancha	..	9	..	..	..	9	..	..	..	..	..	..
19	Garo, Garura or Gurda	5	3	..	..	5	3	..	..	..	..	..	..
20	Gavaria	20	26	3	4	17	22	..	..	..	..	..	..
21	Godhi	..	8	..	1	..	7	..	..	..	..	..	..
22	Kalbelia	22	23	11	3	10	19	1	1	..	..	..	..
23	Kamad or Kamadia	10	10	..	..	10	10	..	..	..	..	..	..
24	Kanjar	89	89	12	4	74	81	3	2	..	1	..	1
25	Kapadia Sansi	121	123	29	6	87	116	5	1	..	..	..	..
26	Khatik	3,315	3,277	357	87	2,875	3,050	77	139	2	..	4	1
27	Koli or Kori	5,827	5,696	1,000	230	4,632	5,109	189	349	6	4	..	4
28	Kooch Band	22	13	4	..	17	13	1	..	..	..	..	..
29	Koria	4	8	..	..	4	6	..	1	..	..	..	1
30	Kunjar	..	3	..	..	..	3	..	..	..	..	..	..
31	Madari or Bazigar	52	3	8	..	43	3	1	..	..	..	..	..
32	Megh or Meghwal	72	103	6	..	65	98	..	5	1	..	..	..
33	Mehar	133	123	18	11	112	110	3	2	..	..	..	..
34	Nut	190	215	44	18	126	182	18	11	2	4	..	..
35	Pasi	..	..	..	..	..	..	..	..	..	..	..	..
36	Rawal	32	4	5	1	26	3	1	..	..	..	..	..
37	Salvi	20	..	2	..	18	..	..	..	..	..	..	..
38	Sansi	10	19	1	3	8	15	1	1	..	..	..	..
39	Sargara	5	..	2	..	3	..	..	..	..	..	..	..
40	Singiwala	..	2	..	1	..	1	..	..	..	..	..	..
41	Thori or Nayak	1,083	918	167	32	898	827	17	56	1	3	..	..
42	Tirgar	11	17	2	..	9	17	..	..	..	..	..	..
43	Valmiki	2	56	..	..	2	52	..	4	..	..	..	..
44	Unclassified	8,499	8,030	1,277	280	6,971	7,229	237	496	6	13	8	12

SCT-II PART-A—AGE AND MARITAL STATUS FOR SCHEDULED CASTES-*contd.*

Age 45+

Sl. No.	Name of Scheduled Caste	Total		Never Married		Married		Widowed		Divorced/Separated		Unspecified Status	
		Males	Females	Males	Females	Males	Females	Males	Females	Males	Females	Males	Females
1	2	40	41	42	43	44	45	46	47	48	49	50	51
						JAIPUR DISTRICT-*concld.*							
6	Bajgar	..	3	..	..	..	1	..	2	..	..	..	..
7	Balai	5,925	5,071	186	37	4,581	2,616	1,149	2,407	6	10	3	1
8	Bargi, Vargi or Birgi	199	228	7	..	154	75	38	153	..	..	..	..
9	Bawaria	174	125	7	3	139	65	27	57	1	..	..	..
10	Bedia or Beria	40	21	1	..	32	15	7	6	..	..	..	..
11	Bhand	11	13	..	..	8	6	2	7	1	..	..	..
12	Bhangi	1,362	998	34	1	1,083	518	243	478	2	..	..	1
13	Chamar, Bhambhi, Jatav, Jatia, Mochi, Raidass, Raigar or Ramdasia	10,450	8,235	235	12	8,281	4,344	1,918	3,861	12	13	4	5
14	Dabgar	4	7	..	..	2	5	2	2	..	..	..	..
15	Dhankia	784	671	11	..	596	342	174	326	3	..	..	3
16	Dheda	..	..	..	..	..	..	..	..	..	..	..	..
17	Dome	10	22	..	..	4	14	6	8	..	..	..	..
18	Garancha Mehtar or Gancha	..	2	..	..	..	1	..	1	..	..	..	..
19	Garo, Garura or Gurda	5	2	1	..	2	1	2	1	..	..	..	..
20	Gavaria	10	2	..	..	10	2	..	..	..	..	..	..
21	Godhi	..	1	..	..	..	1	..	..	..	..	..	..
22	Kalbelia	24	18	..	..	18	12	6	6	..	..	..	..
23	Kamad or Kamadia	..	3	..	..	..	1	..	2	..	..	..	..
24	Kanjar	42	32	3	..	32	17	7	15	..	..	..	..
25	Kapadia Sansi	56	45	1	..	43	31	12	14	..	..	..	..
26	Khatik	1,157	974	44	5	931	484	182	484	..	1	..	..
27	Koli or Kori	2,292	1,894	60	2	1,706	908	507	984	19	..	..	..
28	Kooch Band	3	3	..	..	3	..	..	3	..	..	..	..
29	Koria	6	3	..	..	4	1	2	2	..	..	..	..
30	Kunjar	..	..	..	..	..	..	..	..	..	..	..	..
31	Madari or Bazigar	3	1	1	..	2	..	..	1	..	..	..	..
32	Megh or Meghwal	19	26	1	..	13	6	5	20	..	..	..	..
33	Mehar	41	33	2	..	37	23	2	10	..	..	..	..
34	Nut	70	88	1	4	49	37	20	47	..	..	..	..
35	Pasi	..	1	..	..	..	..	..	1	..	..	..	..
36	Rawal	12	1	..	..	8	1	4	..	..	..	..	..
37	Salvi	6	..	..	..	5	..	1	..	..	..	..	..
38	Sansi	2	6	..	..	2	4	..	2	..	..	..	..
39	Sargara	4	..	..	..	4	..	..	..	..	..	..	..
40	Singiwala	..	1	..	..	..	1	..	..	..	..	..	..
41	Thori or Nayak	330	265	7	1	268	152	55	110	..	2	..	..
42	Tirgar	5	..	..	..	5	..	..	..	..	..	..	..
43	Valmiki	3	13	..	..	3	2	..	11	..	..	..	..
44	Unclassified	2,750	2,648	97	46	2,172	1,350	474	1,249	3	3	4	..

SCT-II PART-A—AGE AND MARITAL STATUS FOR SCHEDULED CASTES-*co ntd.*

Sl. No.	Name of Scheduled Caste	Age not stated											
		Total		Never Married		Married		Widowed		Divorced/Separated		Unspecified Status	
		Males	Females	Males	Females	Males	Females	Males	Females	Males	Females	Males	Females
1	2	52	53	54	55	56	57	58	59	60	61	62	63
						JAIPUR DISTRICT-*concld.*							
6	Bajgar	..	..	..	..	..	..	..	..	..	..	..	..
7	Balai	32	10	21	7	11	2	..	1	..	..	..	..
8	Bargi, Vargi or Birgi	1	..	..	..	..	..	..	..	..	..	1	..
9	Bawaria	7	..	..	..	6	..	1	..	..	..	..	..
10	Bedia or Beria	..	..	..	..	..	..	..	..	..	..	..	..
11	Bhand	..	..	..	..	..	..	..	..	..	..	..	..
12	Bhangi	6	2	..	2	5	..	1	..	..	..	..	..
13	Chamar, Bhambhi, Jatav, Jatia, Mochi, Raidass, Raigar or Ramdasia	18	8	16	5	1	2	1	..	..	..	..	1
14	Dabgar	..	..	..	..	..	..	..	..	..	..	..	..
15	Dhankia	2	1	2	1	..	..	..	..	..	..	..	..
16	Dheda	..	..	..	..	..	..	..	..	..	..	..	..
17	Dome	..	..	..	..	..	..	..	..	..	..	..	..
18	Garancha Mehtar or Gancha	..	..	..	..	..	..	..	..	..	..	..	..
19	Garo, Garura or Gurda	..	..	..	..	..	..	..	..	..	..	..	..
20	Gavaria	..	..	..	..	..	..	..	..	..	..	..	..
21	Godhi	..	..	..	..	..	..	..	..	..	..	..	..
22	Kalbelia	..	..	..	..	..	..	..	..	..	..	..	..
23	Kamad or Kamadia	..	..	..	..	..	..	..	..	..	..	..	..
24	Kanjar	..	..	..	..	..	..	..	..	..	..	..	..
25	Kapadia Sansi	..	..	..	..	..	..	..	..	..	..	..	..
26	Khatik	..	6	..	2	..	..	..	4	..	..	..	..
27	Koli or Kori	7	55	6	28	1	27	..	..	..	..	..	..
28	Kooch Band	..	..	..	..	..	..	..	..	..	..	..	..
29	Koria	..	..	..	..	..	..	..	..	..	..	..	..
30	Kunjar	..	..	..	..	..	..	..	..	..	..	..	..
31	Madari or Bazigar	..	..	..	..	..	..	..	..	..	..	..	..
32	Megh or Meghwal	..	..	..	..	..	..	..	..	..	..	..	..
33	Mehar	..	..	..	..	..	..	..	..	..	..	..	..
34	Nut	1	..	1	..	..	..	..	..	..	..	..	..
35	Pasi	..	..	..	..	..	..	..	..	..	..	..	..
36	Rawal	..	..	..	..	..	..	..	..	..	..	..	..
37	Salvi	..	..	..	..	..	..	..	..	..	..	..	..
38	Sansi	..	..	..	..	..	..	..	..	..	..	..	..
39	Sargara	..	..	..	..	..	..	..	..	..	..	..	..
40	Singiwala	..	..	..	..	..	..	..	..	..	..	..	..
41	Thori or Nayak	..	..	..	..	..	..	..	..	..	..	..	..
42	Tirgar	..	..	..	..	..	..	..	..	..	..	..	..
43	Valmiki	..	..	..	..	..	..	..	..	..	..	..	..
44	Unclassified	11	15	4	9	4	6	..	..	3	..	..	..

SCT-II PART-A—AGE AND MARITAL STATUS FOR SCHEDULED CASTES-*contd.*

Sl. No.	Name of Scheduled Caste	Total Population												
		Total			Never Married		Married		Widowed		Divorced/Separated		Unspecified Status	
		Persons	Males	Females	Males	Females	Males	Females	Males	Femaes	Males	Females	Males	Females
1	2	3	4	5	6	7	8	9	10	11	12	13	14	15
	SIKAR DISTRICT													
	Total	**114,947**	**58,009**	**56,938**	**30,247**	**21,571**	**25,432**	**29,843**	**2,076**	**5,364**	**189**	**72**	**65**	**88**
1	Bairwa or Berwa	31	17	14	14	4	3	8	..	2	..	..	..	..
2	Balai	50,274	24,997	25,277	12,932	9,147	10,934	13,344	979	2,700	129	48	23	38
3	Bawaria	1,473	835	638	454	266	320	324	50	44	8	2	3	2
4	Bhand	194	95	99	54	42	37	52	4	5	..	..	..	..
5	Bhangi	5,668	2,815	2,853	1,653	1,221	1,050	1,467	91	159	14	4	7	2
6	Chamar, Bhambhi, Jatav, Jatia, Mochi, Raidass, Raigar or Ramdasia	32,253	16,537	15,716	8,694	6,236	7,280	8,136	532	1,326	22	4	9	14
7	Dhankia	1,302	647	655	362	230	261	368	23	57	1	..	..	..
8	Dheda	179	92	87	54	35	34	40	4	11	..	1	..	..
9	Dome	177	78	99	44	29	26	65	7	4	1	1	..	..
10	Garo, Garura or Gurda	214	106	108	48	40	48	57	10	11	..	..	..	..
11	Gavaria	450	209	241	100	67	101	163	8	11	..	..	..	..
12	Godhi	100	45	55	23	21	20	26	2	8	..	..	..	..
13	Kalbelia	171	121	50	84	19	33	26	4	4	..	..	..	1
14	Kamad or Kamadia	372	185	187	88	71	77	98	13	18	4	..	3	..
15	Kanjar	163	87	76	52	30	33	38	2	8	..	..	..	..
16	Khatik	6,154	3,145	3,009	1,573	1,141	1,477	1,605	90	259	2	2	3	2
17	Koli or Kori	3	3	..	2	..	1	..	..	..	..	..	..	..
18	Kooch Band	165	91	74	56	37	34	33	1	4	..	..	..	..
19	Koria	72	28	44	11	13	14	20	3	10	..	..	..	1
20	Madari or Bazigar	118	104	14	61	6	39	1	3	3	1	..	..	4
21	Megh or Meghwal	2,823	1,427	1,396	604	451	774	786	42	148	1	6	6	5
22	Mehar	198	91	107	46	39	42	53	3	15	..	..	..	..
23	Nut	484	279	205	165	80	101	101	13	23	..	1	..	..
24	Rawal	76	37	39	21	13	16	25	..	1	..	..	..	..
25	Sansi	849	463	386	277	199	160	154	25	26	1	..	..	7
26	Thori or Nayak	6,984	3,518	3,466	1,880	1,310	1,521	1,757	108	389	4	3	5	7
27	Unclassified	4,000	1,957	2,043	895	824	996	1,096	59	118	1	..	6	5
	AJMER DISTRICT													
	Total	**175,029**	**90,235**	**84,794**	**39,514**	**31,210**	**46,357**	**46,362**	**4,168**	**7,114**	**114**	**32**	**82**	**76**
1	Aheri	29	9	20	4	..	5	18	..	2	..	..	..	..
2	Bagri	2,502	1,296	1,206	605	415	627	738	54	50	8	3	2	..
3	Balai	11,962	6,186	5,776	2,174	1,756	3,665	3,502	330	512	9	3	8	3
4	Bambhi	20,971	10,873	10,098	4,091	2,896	6,248	6,070	506	1,118	20	3	8	11
5	Baori	1,989	1,005	984	466	389	506	517	31	74	2	1	..	3

SCT-II PART-A—AGE AND MARITAL STATUS FOR SCHEDULED CASTES-*contd.*

Age 0–14

Sl. No.	Name of Scheduled Caste	Total		Never Married		Married		Widowed		Divorced/Separated		Unspecified Status	
		Males	Females	Males	Females	Males	Females	Males	Females	Males	Females	Males	Females
1	2	16	17	18	19	20	21	22	23	24	25	26	27
	SIKAR DISTRICT												
	Total	**25,827**	**23,244**	**24,841**	**20,850**	**935**	**2,345**	**8**	**11**	..	**2**	**43**	**36**
1	Bairwa or Berwa	10	4	10	4	..	..	..	..	..	..	..	..
2	Balai	10,800	9,867	10,378	8,864	404	991	1	2	..	..	17	10
3	Bawaria	373	294	350	252	21	41	..	..	..	..	2	1
4	Bhand	41	45	40	41	1	3	..	1	..	..	..	..
5	Bhangi	1,453	1,289	1,416	1,195	33	94	..	..	..	..	4	..
6	Chamar, Bhambhi, Jatav, Jatia, Mochi, Raidass, Raigar or Ramdasia	7,501	6,709	7,337	6,153	154	546	2	1	..	..	8	9
7	Dhankia	327	262	319	228	7	34	1	..	..	..	..	..
8	Dheda	47	34	45	30	2	4	..	..	..	..	..	..
9	Dome	41	33	40	28	1	5	..	..	..	..	..	..
10	Garo, Garura or Gurda	39	40	37	40	2	..	..	..	..	..	..	..
11	Gavaria	96	90	87	65	9	25	..	..	..	..	..	..
12	Godhi	17	23	17	21	..	2	..	..	..	..	..	..
13	Kalbelia	53	21	53	19	..	2	..	..	..	..	..	..
14	Kamad or Kamadia	70	69	68	63	1	6	..	..	..	..	1	..
15	Kanjar	47	33	46	30	1	3	..	..	..	..	..	..
16	Khatik	1,486	1,340	1,331	1,117	151	221	2	1	..	..	2	1
17	Koli or Kori	..	..	..	..	..	..	..	..	..	..	..	..
18	Kooch Band	57	32	56	32	1	..	..	..	..	..	..	..
19	Koria	2	15	2	13	..	2	..	..	..	..	..	..
20	Madari or Bazigar	53	7	50	4	3	..	..	..	..	..	..	3
21	Megh or Meghwal	534	515	502	437	31	74	..	..	..	..	1	4
22	Mehar	32	48	29	39	3	9	..	..	..	..	..	..
23	Nut	135	86	132	78	3	8	..	..	..	..	..	..
24	Rawal	18	17	17	13	1	4	..	..	..	..	..	..
25	Sansi	260	214	240	187	20	22	..	..	..	..	..	5
26	Thori or Nayak	1,596	1,410	1,544	1,244	47	158	2	5	..	2	3	1
27	Unclassified	739	747	695	653	39	91	..	1	..	..	5	2
	AJMER DISTRICT												
	Total	**35,672**	**34,286**	**31,754**	**27,406**	**3,754**	**6,725**	**140**	**135**	**8**	**4**	**16**	**16**
1	Aheri	4	..	4	..	..	..	..	..	..	..	..	..
2	Bagri	620	565	531	405	85	160	4	..	..	..	..	..
3	Balai	2,134	2,142	1,811	1,631	311	506	10	4	..	..	2	1
4	Bambhi	4,027	3,615	3,498	2,664	504	940	22	5	..	..	3	6
5	Baori	462	484	413	385	48	98	1	..	..	1	..	..

SCT-II PART-A—AGE AND MARITAL STATUS FOR SCHEDULED CASTES-*contd.*

Sl. No.	Name of Scheduled Caste	Age 15–44											
		Total		Never Married		Married		Widowed		Divorced/Separated		Unspecified Status	
		Males	Females	Males	Females	Males	Females	Males	Females	Males	Females	Males	Females
1	2	28	29	30	31	32	33	34	35	36	37	38	39
	SIKAR DISTRICT												
	Total	**23,077**	**24,804**	**3,918**	**665**	**18,662**	**22,848**	**392**	**1,220**	**92**	**40**	**13**	**31**
1	Bairwa or Berwa	6	8	3	..	3	7	..	1	..	..	..	..
2	Balai	10,043	11,226	1,757	269	8,036	10,257	189	656	56	30	5	14
3	Bawaria	315	262	69	13	232	238	11	9	3	1	..	1
4	Bhand	32	39	12	1	20	38	..	..	..	..	..	..
5	Bhangi	947	1,173	133	24	805	1,109	8	38	1	..	..	2
6	Chamar, Bhambhi, Jatav, Jatia, Mochi, Raidass, Raigar or Ramdasia	6,590	6,743	1,035	80	5,432	6,392	100	266	22	1	1	4
7	Dhankia	217	295	42	2	170	283	4	10	1	..	..	..
8	Dheda	30	37	9	2	19	31	2	3	..	1	..	..
9	Dome	13	50	1	1	11	48	1	..	..	1	..	..
10	Garo, Garura or Gurda	39	51	7	..	31	49	1	2	..	..	..	..
11	Gavaria	87	79	13	2	73	76	1	1	..	..	..	..
12	Godhi	22	22	5	..	15	21	2	1	..	..	..	..
13	Kalbelia	50	15	28	..	20	15	2	..	..	..	..	..
14	Kamad or Kamadia	71	90	13	5	56	81	1	4	1	..	..	..
15	Kanjar	29	31	5	..	24	31	..	..	..	..	..	..
16	Khatik	1,262	1,215	160	23	1,082	1,150	17	41	2	..	1	1
17	Koli or Kori	3	..	2	..	1	..	..	..	..	..	..	..
18	Kooch Band	22	32	..	5	21	27	1	..	..	..	..	..
19	Koria	13	14	..	..	13	14	..	..	..	..	..	..
20	Madari or Bazigar	23	4	8	2	15	1	..	..	..	..	..	1
21	Megh or Meghwal	659	643	94	14	546	579	15	46	1	4	3	..
22	Mehar	44	41	12	..	32	39	..	2	..	..	..	..
23	Nut	98	84	28	1	70	75	..	7	..	1	..	..
24	Rawal	16	13	4	..	12	13	..	..	..	..	..	..
25	Sansi	156	132	25	10	120	115	11	7	..	..	..	..
26	Thori or Nayak	1,390	1,526	271	64	1,101	1,376	12	80	4	1	2	5
27	Unclassified	900	979	182	147	702	783	14	46	1	..	1	3
	AJMER DISTRICT												
	Total	**39,314**	**37,258**	**6,813**	**3,657**	**31,133**	**31,688**	**1,227**	**1,865**	**84**	**22**	**57**	**26**
1	Aheri	4	19	..	..	4	18	..	1	..	..	..	..
2	Bagri	520	499	66	9	432	479	19	8	1	3	2	..
3	Balai	2,846	2,622	321	125	2,405	2,363	107	130	8	2	5	2
4	Bambhi	4,805	4,667	527	227	4,110	4,203	147	234	16	1	5	2
5	Baori	419	395	53	4	355	378	9	10	2	..	..	3

SCT-II PART-A—AGE AND MARITAL STATUS FOR SCHEDULED CASTES-*contd.*

Sl. No.	Name of Scheduled Caste	Age 45+											
		Total		Never Married		Married		Widowed		Divorced/Separated		Unspecified Status	
		Males	Females	Males	Females	Males	Females	Males	Females	Males	Females	Males	Females
1	2	40	41	42	43	44	45	46	47	48	49	50	51
	SIKAR DISTRICT												
	Total	**9,079**	**8,860**	**1,476**	**47**	**5,823**	**4,636**	**1,675**	**4,129**	**97**	**30**	**8**	**18**
1	Bairwa or Berwa	1	2	1	..	..	1	..	1	..	..	..	..
2	Balai	4,148	4,177	793	9	2,492	2,095	789	2,042	73	18	1	13
3	Bawaria	145	81	35	..	66	45	38	35	5	1	1	..
4	Bhand	22	15	2	..	16	11	4	4	..	..	..	..
5	Bhangi	410	389	102	..	209	264	83	121	13	4	3	..
6	Chamar, Bhambhi, Jatav, Jatia, Mochi, Raidass, Raigar or Ramdasia	2,439	2,262	317	3	1,692	1,196	430	1,059	..	3	..	1
7	Dhankia	103	98	1	..	84	51	18	47	..	..	..	..
8	Dheda	15	16	..	3	13	5	2	8	..	..	..	..
9	Dome	24	16	3	..	14	12	6	4	1	..	..	..
10	Garo, Garura or Gurda	28	16	4	..	15	8	9	8	..	..	..	..
11	Gavaria	26	72	..	..	19	62	7	10	..	..	..	..
12	Godhi	6	10	1	..	5	3	..	7	..	..	..	..
13	Kalbelia	18	14	3	..	13	9	2	4	..	..	..	1
14	Kamad or Kamadia	43	28	7	3	20	11	12	14	3	..	1	..
15	Kanjar	11	12	1	..	8	4	2	8	..	..	..	..
16	Khatik	397	441	82	..	244	225	71	214	..	2	..	..
17	Koli or Kori	..	..	..	..	..	..	..	..	..	..	..	..
18	Kooch Band	12	10	..	..	12	6	..	4	..	..	..	..
19	Koria	12	14	9	..	..	4	3	10	..	..	..	..
20	Madari or Bazigar	28	3	3	..	21	..	3	3	1	..	..	..
21	Megh or Meghwal	234	238	8	..	197	133	27	102	..	2	2	1
22	Mehar	15	18	5	..	7	5	3	13	..	..	..	..
23	Nut	43	35	5	1	25	18	13	16	..	..	..	..
24	Rawal	3	9	..	..	3	8	..	1	..	..	..	..
25	Sansi	47	40	12	2	20	17	14	19	1	..	..	2
26	Thori or Nayak	532	527	65	2	373	221	94	304	..	..	..	..
27	Unclassified	317	317	17	24	255	222	45	71	..	..	..	..
	AJMER DISTRICT												
	Total	**15,143**	**13,166**	**906**	**79**	**11,415**	**7,933**	**2,794**	**5,114**	**22**	**6**	**6**	**34**
1	Aheri	1	1	..	..	1	..	..	1	..	..	..	..
2	Bagri	155	141	8	..	109	99	31	42	7	..	..	..
3	Balai	1,204	1,012	40	..	949	633	213	378	1	1	1	..
4	Bambhi	2,040	1,812	65	3	1,634	925	337	879	4	2	..	3
5	Baori	124	105	..	..	103	41	21	64	..	..	..	..

SCT-II PART-A—AGE AND MARITAL STATUS FOR SCHEDULED CASTES–*contd.*

Age not stated

Sl. No.	Name of Scheduled Caste	Total		Never Married		Married		Widowed		Divorced/Separated		Unspecified Status	
		Males	Females	Males	Females	Males	Females	Males	Females	Males	Females	Males	Females
1	2	52	53	54	55	56	57	58	59	60	61	62	63
	SIKAR DISTRICT												
	Total	**26**	**30**	**12**	**9**	**12**	**14**	**1**	**4**	..	..	**1**	**3**
1	Bairwa or Berwa	..	..	..	..	..	..	..	..	..	..	..	..
2	Balai	6	7	4	5	2	1	..	..	..	..	..	1
3	Bawaria	2	1	..	1	1	..	1	..	..	..	..	..
4	Bhand	..	..	..	..	..	..	..	..	..	..	..	..
5	Bhangi	5	2	2	2	3	..	..	..	..	..	..	..
6	Chamar, Bhambhi, Jatav, Jatia, Mochi, Raidass, Raigar or Ramdasia	7	2	5	..	2	2	..	..	..	..	..	..
7	Dhankia	..	..	..	..	..	..	..	..	..	..	..	..
8	Dheda	..	..	..	..	..	..	..	..	..	..	..	..
9	Dome	..	..	..	..	..	..	..	..	..	..	..	..
10	Garo, Garura or Gurda	..	1	..	..	..	..	..	1	..	..	..	..
11	Gavaria	..	..	..	..	..	..	..	..	..	..	..	..
12	Godhi	..	..	..	..	..	..	..	..	..	..	..	..
13	Kalbelia	..	..	..	..	..	..	..	..	..	..	..	..
14	Kamad or Kamadia	1	..	..	..	..	..	..	..	..	..	1	..
15	Kanjar	..	..	..	..	..	..	..	..	..	..	..	..
16	Khatik	..	13	..	1	..	9	..	3	..	..	..	..
17	Koli or Kori	..	..	..	..	..	..	..	..	..	..	..	..
18	Kooch Band	..	..	..	..	..	..	..	..	..	..	..	..
19	Koria	1	1	..	..	1	..	..	..	..	..	..	..
20	Madari or Bazigar	..	..	..	..	..	..	..	..	..	..	..	1
21	Megh or Meghwal	..	..	..	..	..	..	..	..	..	..	..	..
22	Mehar	..	..	..	..	..	..	..	..	..	..	..	..
23	Nut	3	..	..	..	3	..	..	..	..	..	..	..
24	Rawal	..	..	..	..	..	..	..	..	..	..	..	..
25	Sansi	..	..	..	..	..	..	..	..	..	..	..	..
26	Thori or Nayak	..	3	..	..	..	2	..	..	..	..	..	1
27	Unclassified	1	..	1	..	..	..	..	..	..	..	..	..
	AJMER DISTRICT												
	Total	**106**	**84**	**41**	**68**	**55**	**16**	**7**	..	..	..	**3**	..
1	Aheri	..	..	..	..	..	..	..	..	..	..	..	..
2	Bagri	1	1	..	1	1	..	..	..	..	..	..	..
3	Balai	2	..	2	..	..	..	..	..	..	..	..	..
4	Bambhi	1	4	1	2	..	2	..	..	..	..	..	..
5	Baori	..	..	..	..	..	..	..	..	..	..	1	..

SCT-II PART-A—AGE AND MARITAL STATUS FOR SCHEDULED CASTES-*contd.*

Sl. No.	Name of Scheduled Caste	Total Population												
		Total			Never Married		Married		Widowed		Divorced/Separated		Unspecified Status	
		Persons	Males	Females	Males	Females	Males	Females	Males	Females	Males	Females	Males	Females
1	2	3	4	5	6	7	8	9	10	11	12	13	14	15
	AJMER DISTRICT-*concld.*													
6	Bazigar	56	22	34	10	14	10	16	1	4	..	..	1	..
7	Bhangi	11,297	5,719	5,578	2,702	2,252	2,806	2,751	203	567	5	2	3	6
8	Chamar, Jatava, Jatia, Mochi or Raigar	70,531	36,598	33,933	16,528	12,924	18,244	18,523	1,775	2,438	37	8	14	40
9	Dabgar	11	11	..	3	..	8	..	..	..	..	..	..	..
10	Dhanak	1,885	1,027	858	539	382	465	386	23	90	..	..	..	..
11	Dhed	68	7	61	1	45	6	15	..	1	..	..	..	..
12	Dhobi	5,812	3,048	2,764	1,265	909	1,639	1,633	141	220	2	1	1	1
13	Dholi	4,934	2,685	2,249	1,172	758	1,364	1,253	137	235	8	2	4	1
14	Dom	293	138	155	59	48	70	80	9	27	..	..	..	..
15	Gancha	228	113	115	50	50	58	54	5	11	..	..	..	..
16	Garoda	136	68	68	23	22	36	35	6	11	3	..	..	..
17	Kalbelia	1,378	805	573	498	260	282	261	24	51	..	..	1	1
18	Kanjar	666	395	271	175	76	198	172	18	20	1	1	3	2
19	Khatik	9,038	4,555	4,483	1,792	1,464	2,603	2,670	154	347	6	..	..	2
20	Koli	14,201	7,225	6,976	3,648	2,863	3,172	3,513	404	599	1	..	..	1
21	Kuchband	4	3	1	2	..	1	1	..	..	..	..	..	..
22	Meghwal	2,406	1,189	1,217	408	559	755	559	26	95	..	3	..	1
23	Nat	756	376	380	156	132	199	215	20	33	1	..	..	..
24	Rawal	475	248	227	115	54	100	125	31	47	2	1	..	..
25	Sansi	820	384	436	152	191	216	211	15	34	1	..	..	..
26	Sargara	799	426	373	202	117	213	225	11	31	..	..	..	..
27	Satia	39	17	22	9	14	7	5	..	3	1	..	..	..
28	Thori	3,105	1,505	1,600	553	418	852	1,076	60	100	4	3	36	3
29	Unclassified	8,638	4,302	4,336	2,112	2,202	2,002	1,738	184	394	3	1	1	1
	TONK DISTRICT													
	Total	**105,754**	**54,723**	**51,031**	**20,062**	**15,096**	**32,068**	**30,258**	**2,576**	**5,661**	**13**	**8**	**4**	**8**
1	Bagri	1,433	799	634	350	245	369	342	80	47	..	..	..	..
2	Bairwa or Berwa	2,798	1,131	1,667	274	419	767	1,153	90	95	..	..	..	..
3	Balai	6,559	3,570	2,989	1,239	779	2,063	1,908	263	302	3	..	2	..
4	Bawaria	150	130	29	24	9	106	20	..	..	..	..	..	..
5	Bedia or Beria	75	17	58	12	10	5	46	..	2	..	..	..	..
6	Bhand	125	79	46	38	22	36	15	5	9	..	..	..	..
7	Bhangi	5,618	3,101	2,517	1,282	788	1,670	1,425	145	301	4	2	..	1
8	Chamar, Bhambhi, Jatav, Jatia, Mochi, Raidass, Raigar or Ramdasia	63,689	33,066	30,623	11,892	9,213	19,921	18,292	1,248	3,117	5	1	..	..
9	Dhankia	392	236	156	113	55	107	71	16	30	..	..	..	..
10	Dome	6	4	2	1	..	2	2	1	..	..	..	..	..

SCT-II PART-A—AGE AND MARITAL STATUS FOR SCHEDULED CASTES–*contd.*

Sl. No.	Name of Scheduled Caste	Age 0-14											
		Total		Never Married		Married		Widowed		Divorced/Separated		Unspecified Status	
		Males	Females	Males	Females	Males	Females	Males	Females	Males	Females	Males	Females
1	2	16	17	18	19	20	21	22	23	24	25	26	27
	AJMER DISTRICT–*concld.*												
6	Bazigar	11	17	10	13	1	4	..	..	..	..	..	..
7	Bhangi	2,360	2,296	2,142	1,921	199	327	19	46	..	..	..	2
8	Chamar, Jatava, Jatia, Mochi or Raigar	14,804	14,217	13,083	11,219	1,649	2,939	63	58	3	1	6	..
9	Dabgar	..	..	..	..	..	..	..	..	..	..	..	..
10	Dhanak	446	369	425	356	21	13	..	..	..	..	..	..
11	Dhed	2	43	1	42	1	1	..	..	..	..	..	..
12	Dhobi	1,052	911	956	709	94	198	2	4	..	..	..	..
13	Dholi	907	850	789	657	109	193	5	..	2	..	2	..
14	Dom	59	56	53	48	6	8	..	..	..	..	..	..
15	Gancha	38	52	37	49	1	3	..	..	..	..	..	..
16	Garoda	27	23	23	20	2	3	..	..	2	..	..	..
17	Kalbelia	374	266	369	254	4	11	..	1	..	..	1	..
18	Kanjar	184	102	159	74	25	26	..	..	..	..	..	2
19	Khatik	1,658	1,609	1,420	1,183	233	422	5	4	..	..	..	..
20	Koli	3,037	2,753	2,948	2,495	89	256	..	1	..	..	..	1
21	Kuchband	3	..	2	..	1	..	..	..	..	..	..	..
22	Meghwal	288	532	242	470	46	57	..	2	..	2	..	1
23	Nat	154	133	134	104	18	28	2	1	..	..	..	..
24	Rawal	98	53	92	32	6	20	..	1	..	..	..	..
25	Sansi	122	183	111	161	11	22	..	..	..	..	..	..
26	Sargara	182	133	174	111	8	22	..	..	..	..	..	..
27	Satia	7	15	7	14	..	1	..	..	..	..	..	..
28	Thori	567	626	453	401	109	220	3	2	..	..	2	3
29	Unclassified	2,045	2,241	1,867	1,988	173	247	4	6	1	..	..	..
	TONK DISTRICT												
	Total	**19,763**	**19,534**	**16,893**	**14,412**	**2,770**	**5,086**	**100**	**36**	..	..	..	..
1	Bagri	258	306	223	231	30	74	5	1	..	..	..	..
2	Bairwa or Berwa	277	646	147	417	130	229	..	..	..	..	..	..
3	Balai	1,188	955	990	659	192	287	6	9	..	..	..	..
4	Bawaria	24	11	24	8	..	3	..	..	..	..	..	..
5	Bedia or Beria	12	14	12	10	..	4	..	..	..	..	..	..
6	Bhand	31	17	25	15	6	..	..	2	..	..	..	..
7	Bhangi	1,223	892	1,048	702	161	189	14	1	..	..	..	..
8	Chamar, Bhambhi, Jatav, Jatia, Mochi, Raidass, Raigar or Ramdasia	11,956	11,924	10,449	9,108	1,492	2,804	15	12	..	..	..	..
9	Dhankia	103	58	98	51	5	7	..	..	..	..	..	..
10	Dome	..	..	..	..	..	..	..	..	..	..	..	..

SCT-II PART-A—AGE AND MARITAL STATUS FOR SCHEDULED CASTES-*contd.*

Sl. No.	Name of Scheduled Caste	Age 15–44											
		Total		Never Married		Married		Widowed		Divorced/Separated		Unspecified Status	
		Males	Females	Males	Females	Males	Females	Males	Females	Males	Females	Males	Females
1	2	28	29	30	31	32	33	34	35	36	37	38	39
	AJMER DISTRICT-*concld.*												
6	Bazigar	5	10	..	1	3	9	1	..	..	..	1	..
7	Bhangi	2,461	2,382	532	321	1,870	1,940	53	119	5	2	1	..
8	Chamar, Jatava, Jatia, Mochi or Raigar	16,205	15,112	2,841	1,650	12,865	12,661	463	783	29	5	7	13
9	Dabgar	8	..	3	..	5	..	..	..	..	..	..	..
10	Dhanak	451	339	110	10	336	302	5	27	..	..	..	..
11	Dhed	3	16	..	2	3	14	..	..	..	..	..	..
12	Dhobi	1,454	1,372	302	196	1,108	1,143	42	31	2	1	..	1
13	Dholi	1,261	1,028	374	98	840	880	41	47	5	2	1	1
14	Dom	54	63	6	..	45	58	3	5	..	..	..	..
15	Gancha	63	53	13	1	47	50	3	2	..	..	..	..
16	Garoda	27	34	..	2	24	28	2	4	1	..	..	..
17	Kalbelia	319	217	127	6	184	204	8	6	..	..	..	1
18	Kanjar	152	118	14	2	129	113	8	2	..	1	1	..
19	Khatik	1,963	2,004	352	280	1,571	1,653	35	69	5	..	..	2
20	Koli	3,014	3,005	693	365	2,147	2,447	173	193	1	..	..	..
21	Kuchband	..	1	..	..	..	1	..	..	..	..	..	..
22	Meghwal	445	513	79	89	355	401	11	22	..	1	..	..
23	Nat	153	181	22	21	120	156	11	4	..	..	..	..
24	Rawal	110	101	23	1	79	95	6	4	2	1	..	..
25	Sansi	171	186	40	30	126	141	4	15	1	..	..	..
26	Sargara	172	181	27	6	142	167	3	8	..	..	..	..
27	Satia	6	2	2	..	4	2	..	..	..	..	..	..
28	Thori	801	678	62	15	678	639	23	21	4	3	34	..
29	Unclassified	1,422	1,460	224	196	1,146	1,143	50	120	2	..	..	1
	TONK DISTRICT												
	Total	**25,928**	**22,986**	**2,899**	**670**	**22,146**	**20,827**	**878**	**1,485**	**3**	**3**	**2**	**1**
1	Bagri	394	235	107	11	250	220	37	4	..	..	..	..
2	Bairwa or Berwa	691	717	124	2	521	701	46	14	..	..	..	..
3	Balai	1,658	1,516	206	118	1,370	1,318	82	80	..	..	..	..
4	Bawaria	54	17	..	1	54	16	..	..	..	..	..	..
5	Bedia or Beria	4	34	..	..	4	34	..	..	..	..	..	..
6	Bhand	43	15	12	7	30	7	1	1	..	..	..	..
7	Bhangi	1,356	1,195	216	83	1,107	1,015	32	95	1	2	..	..
8	Chamar, Bhambhi, Jatav, Jatia, Mochi, Raidass, Raigar or Ramdasia	15,840	14,052	1,357	102	14,042	13,173	439	776	2	1	..	..
9	Dhankia	91	65	11	4	72	51	8	10	..	..	..	..
10	Dome	3	2	1	..	2	2	..	..	..	..	..	..

SCT-II PART-A—AGE AND MARITAL STATUS FOR SCHEDULED CASTES-*contd.*

Sl. No.	Name of Scheduled Caste	Age 45+ Total		Never Married		Married		Widowed		Divorced/Separated		Unspecified Status	
		Males	Females	Males	Females	Males	Females	Males	Females	Males	Females	Males	Females
1	2	40	41	42	43	44	45	46	47	48	49	50	51
	AJMER DISTRICT-*concld.*												
6	Bazigar	6	7	..	..	6	3	..	4	..	..	..	..
7	Bhangi	863	898	24	8	710	484	127	402	..	..	2	4
8	Chamar, Jatava, Jatia, Mochi or Raigar	5,536	4,540	579	..	3,705	2,914	1,246	1,597	5	2	1	27
9	Dabgar	3	..	..	..	3	..	..	..	..	..	..	..
10	Dhanak	129	150	3	16	108	71	18	63	..	..	..	..
11	Dhed	2	2	..	1	2	..	..	1	..	..	..	..
12	Dhobi	541	481	7	4	437	292	97	185	..	..	..	..
13	Dholi	517	371	9	3	415	180	91	188	1	..	1	..
14	Dom	25	36	..	..	19	14	6	22	..	..	..	..
15	Gancha	12	10	..	..	10	1	2	9	..	..	..	..
16	Garoda	14	11	..	..	10	4	4	7	..	..	..	..
17	Kalbelia	112	90	2	..	94	46	16	44	..	..	..	..
18	Kanjar	58	50	2	..	44	32	10	18	1	..	1	..
19	Khatik	931	868	17	..	799	594	114	274	1	..	..	..
20	Koli	1,174	1,217	7	3	936	809	231	405	..	..	..	..
21	Kuchband	..	..	..	..	..	..	..	..	..	..	..	..
22	Meghwal	456	172	87	..	354	101	15	71	..	..	..	..
23	Nat	69	66	..	7	61	31	7	28	1	..	..	..
24	Rawal	40	73	..	21	15	10	25	42	..	..	..	..
25	Sansi	91	67	1	..	79	48	11	19	..	..	..	..
26	Sargara	72	59	1	..	63	36	8	23	..	..	..	..
27	Satia	4	5	..	..	3	2	..	3	1	..	..	..
28	Thori	136	293	37	1	65	215	34	77	..	..	..	..
29	Unclassified	828	629	17	12	681	348	130	268	..	1	..	..
	TONK DISTRICT												
	Total	**9,012**	**8,506**	**251**	**14**	**7,151**	**4,340**	**1,598**	**4,140**	**10**	**5**	**2**	**7**
1	Bagri	146	93	19	3	89	48	38	42	..	..	..	..
2	Bairwa or Berwa	163	304	3	..	116	223	44	81	..	..	..	..
3	Balai	724	518	43	2	501	303	175	213	3	..	2	..
4	Bawaria	52	1	..	..	52	1	..	..	..	..	..	..
5	Bedia or Beria	1	10	..	..	1	8	..	2	..	..	..	..
6	Bhand	5	14	1	..	..	8	4	6	..	..	..	..
7	Bhangi	522	430	18	3	402	221	99	205	3	..	..	1
8	Chamar, Bhambhi, Jatav, Jatia, Mochi, Raidass, Raigar or Ramdasia	5,254	4,643	70	3	4,387	2,311	794	2,329	3	..	..	..
9	Dhankia	42	33	4	..	30	13	8	20	..	..	..	..
10	Dome	1	..	..	..	..	..	1	..	..	..	..	..

SCT-II PART-A—AGE AND MARITAL STATUS FOR SCHEDULED CASTES—*contd.*

Sl. No.	Name of Scheduled Caste	Age not stated											
		Total		Never Married		Married		Widowed		Divorced/Separated		Unspecified Status	
		Males	Females	Males	Females	Males	Females	Males	Females	Males	Females	Males	Females
1	2	52	53	54	55	56	57	58	59	60	61	62	63
	AJMER DISTRICT—*concld.*												
6	Bazigar	..	..	..	..	..	..	..	..	..	..	..	..
7	Bhangi	35	2	4	2	27	..	4	..	..	..	..	..
8	Chamar, Jatava, Jatia, Mochi or Raigar	53	64	25	55	25	9	3	..	..	..	..	..
9	Dabgar	..	..	..	..	..	..	..	..	..	..	..	..
10	Dhanak	1	..	1	..	..	..	..	..	..	..	..	..
11	Dhed	..	..	..	..	..	..	..	..	..	..	..	..
12	Dhobi	1	..	..	..	..	..	..	..	..	..	..	..
13	Dholi	..	..	..	..	..	..	..	..	..	..	1	..
14	Dom	..	..	..	..	..	..	..	..	..	..	..	..
15	Gancha	..	..	..	..	..	..	..	..	..	..	..	..
16	Garoda	..	..	..	..	..	..	..	..	..	..	..	..
17	Kalbelia	..	..	..	..	..	..	..	..	..	..	..	..
18	Kanjar	1	1	..	..	..	1	..	..	..	..	1	..
19	Khatik	3	2	3	1	..	1	..	..	..	..	..	..
20	Koli	..	1	..	..	..	1	..	..	..	..	..	..
21	Kuchband	..	..	..	..	..	..	..	..	..	..	..	..
22	Meghwal	..	..	..	..	..	..	..	..	..	..	..	..
23	Nat	..	..	..	..	..	..	..	..	..	..	..	..
24	Rawal	..	..	..	..	..	..	..	..	..	..	..	..
25	Sansi	..	..	..	..	..	..	..	..	..	..	..	..
26	Sargara	..	..	..	..	..	..	..	..	..	..	..	..
27	Satia	..	..	..	..	..	..	..	..	..	..	..	..
28	Thori	1	3	1	1	..	2	..	..	..	..	..	..
29	Unclassified	7	6	4	6	2	..	..	..	..	..	1	..
	TONK DISTRICT												
	Total	***20***	***5***	***19***	..	***1***	***5***	..	..	..	..	..	..
1	Bagri	1	..	1	..	..	..	..	..	..	..	..	..
2	Bairwa or Berwa	..	..	..	..	..	..	..	..	..	..	..	..
3	Balai	..	..	..	..	..	..	..	..	..	..	..	..
4	Bawaria	..	..	..	..	..	..	..	..	..	..	..	..
5	Bedia or Beria	..	..	..	..	..	..	..	..	..	..	..	..
6	Bhand	..	..	..	..	..	..	..	..	..	..	..	..
7	Bhangi	..	..	..	..	..	..	..	..	..	..	..	..
8	Chamar, Bhambhi, Jatav, Jatia, Mochi, Raidass, Raigar or Ramdasia	16	4	16	..	..	4	..	..	..	..	..	..
9	Dhankia	..	..	..	..	..	..	..	..	..	..	..	..
10	Dome	..	..	..	..	..	..	..	..	..	..	..	..

SCT-II PART-A—AGE AND MARITAL STATUS FOR SCHEDULED CASTES–*contd.*

Sl. No.	Name of Scheduled Caste	Total Population												
		Total			Never Married		Married		Widowed		Divorced/Separated		Unspecified Status	
		Persons	Males	Females	Males	Females	Males	Females	Males	Females	Males	Females	Males	Females
1	2	3	4	5	6	7	8	9	10	11	12	13	14	15
	TONK DISTRICT–*concld.*													
11	Gavaria	76	33	43	3	7	28	30	2	5	..	..	..	1
12	Kalbelia	97	64	33	35	21	26	12	3	..	..	..	..	..
13	Kanjar	912	338	574	183	130	142	387	13	56	..	..	..	1
14	Khatik	7,550	3,741	3,809	1,326	1,261	2,169	1,832	246	715	..	..	..	1
15	Koli or Kori	4,150	2,251	1,899	1,018	628	1,134	1,032	98	237	..	1	1	1
16	Madari or Bazigar	8	..	8	..	3	..	2	..	3	..	..	..	..
17	Megh or Meghwal	145	53	92	10	38	42	46	1	8	..	..	..	..
18	Nut	466	296	170	138	81	146	71	12	18	..	..	..	..
19	Rawal	2	2	..	1	..	1	..	..	..	..	..	..	..
20	Sansi	663	432	231	162	96	254	115	15	20	..	..	1	..
21	Thori or Nayak	2,818	1,457	1,361	544	346	800	867	113	143	..	4	..	1
22	Unclassified	8,013	3,923	4,090	1,417	945	2,280	2,590	225	553	1	..	..	2
	JAISALMER DISTRICT													
	Total	**18,939**	**10,169**	**8,770**	**5,928**	**3,635**	**3,892**	**3,975**	**335**	**1,130**	**11**	**22**	**3**	**8**
1	Bargi, Vargi or Birgi	2	2	..	..	..	2	..	..	..	..	..	..	..
2	Bhangi	222	131	91	69	45	58	41	4	5	..	..	..	..
3	Chamar, Bhambhi, Jatav, Jatia, Mochi, Raidass, Raigar or Ramdasia	3,682	2,017	1,665	1,157	769	792	721	65	169	3	4	..	2
4	Dheda	218	156	68	85	27	63	30	2	6	..	5	..	..
5	Dome	38	12	26	6	8	5	11	..	6	1	1	..	..
6	Garo, Garura or Gurda	567	315	252	179	116	121	117	14	18	1	1	..	..
7	Gavaria	93	37	56	18	31	15	25	4	..	..	..	..	..
8	Kalbelia	1	1	..	1	..	..	..	..	..	..	..	..	..
9	Khatik	60	28	32	15	13	13	12	..	7	..	..	..	..
10	Koli or Kori	1	1	..	1	..	..	..	..	..	..	..	..	..
11	Megh or Meghwal	13,941	7,419	6,522	4,359	2,598	2,808	2,993	244	914	5	11	3	6
12	Thori or Nayak	99	46	53	35	25	10	23	..	5	1	..	..	..
13	Unclassified	15	10	5	3	3	5	2	2	..	..	..	..	..
	JODHPUR DISTRICT													
	Total	**125,314**	**65,712**	**59,602**	**31,470**	**23,106**	**32,050**	**30,644**	**2,102**	**5,766**	**51**	**40**	**39**	**46**
1	Badi	221	106	115	49	44	52	62	5	9	..	..	..	..
2	Bairwa or Berwa	1	1	..	1	..	..	..	..	..	..	..	..	..
3	Balai	1,158	786	372	256	136	477	169	53	67	..	..	..	..
4	Bargi, Vargi or Birgi	465	192	273	151	223	39	18	2	32	..	..	..	..
5	Bawaria	4,991	2,610	2,381	1,124	859	1,405	1,344	79	176	1	2	1	..
6	Bhand	220	174	46	136	11	36	33	2	2	..	..	..	..
7	Bhangi	7,469	3,775	3,694	1,761	1,548	1,909	1,836	101	305	2	4	2	1
8	Chamar, Bhambhi, Jatav, Jatia, Mochi, Raidass, Raigar or Ramdasia	39,076	20,428	18,648	9,628	7,121	10,118	9,732	651	1,749	14	17	17	29

SCT-II PART-A—AGE AND MARITAL STATUS FOR SCHEDULED CASTES–*contd.*

Sl. No.	Name of Scheduled Caste	Age 0-14											
		Total		Never Married		Married		Widowed		Divorced/Separated		Unspecified Status	
		Males	Females	Males	Females	Males	Females	Males	Females	Males	Females	Males	Females
1	2	16	17	18	19	20	21	22	23	24	25	26	27
	TONK DISTRICT–*concld.*												
11	Gavaria	5	8	3	6	2	2	..	..	..	..	..	..
12	Kalbelia	19	12	19	10	..	2	..	..	..	..	..	..
13	Kanjar	182	200	162	89	18	111	2	..	..	..	..	..
14	Khatik	1,280	1,479	1,062	1,124	213	350	5	5	..	..	..	..
15	Koli or Kori	940	741	845	562	82	175	13	4	..	..	..	..
16	Madari or Bazigar	..	4	..	3	..	1	..	..	..	..	..	..
17	Megh or Meghwal	3	43	1	35	2	8	..	..	..	..	..	..
18	Nut	88	60	46	54	37	6	5	..	..	..	..	..
19	Rawal	1	..	1	..	..	..	..	..	..	..	..	..
20	Sansi	154	93	141	89	13	4	..	..	..	..	..	..
21	Thori or Nayak	560	503	443	313	98	189	19	1	..	..	..	..
22	Unclassified	1,459	1,568	1,154	926	289	641	16	1	..	..	..	..
	JAISALMER DISTRICT												
	Total	**4,621**	**3,726**	**4,564**	**3,516**	**54**	**210**	**1**	..	..	..	**2**	..
1	Bargi, Vargi or Birgi	..	..	..	..	..	..	..	..	..	..	..	..
2	Bhangi	62	45	62	45	..	..	..	..	..	..	..	..
3	Chamar, Bhambhi, Jatav, Jatia, Mochi, Raidass, Raigar or Ramdasia	905	777	898	746	7	31	..	..	..	..	..	..
4	Dheda	53	28	53	27	..	1	..	..	..	..	..	..
5	Dome	3	8	3	7	..	1	..	..	..	..	..	..
6	Garo, Garura or Gurda	139	118	137	111	2	7	..	..	..	..	..	..
7	Gavaria	13	39	12	31	1	8	..	..	..	..	..	..
8	Kalbelia	1	..	1	..	..	..	..	..	..	..	..	..
9	Khatik	13	15	13	13	..	2	..	..	..	..	..	..
10	Koli or Kori	..	..	..	..	..	..	..	..	..	..	..	..
11	Megh or Meghwal	3,394	2,668	3,347	2,510	44	158	1	..	..	..	2	..
12	Thori or Nayak	35	25	35	23	..	2	..	..	..	..	..	..
13	Unclassified	3	3	3	3	..	..	..	..	..	..	..	..
	JODHPUR DISTRICT												
	Total	**28,883**	**26,162**	**26,056**	**22,067**	**2,725**	**4,008**	**64**	**38**	**18**	**28**	**20**	**21**
1	Badi	44	47	41	42	3	5	..	..	..	..	..	..
2	Bairwa or Berwa	..	..	..	..	..	..	..	..	..	..	..	..
3	Balai	203	138	171	122	32	16	..	..	..	..	..	..
4	Bargi, Vargi or Birgi	76	222	76	222	..	..	..	..	..	..	..	..
5	Bawaria	1,167	1,062	985	837	175	223	7	2	..	..	..	..
6	Bhand	130	10	126	9	4	1	..	..	..	..	..	..
7	Bhangi	1,723	1,699	1,534	1,465	187	217	2	14	..	3	..	..
8	Chamar, Bhambhi, Jatav, Jatia, Mochi, Raidass, Raigar or Ramdasia	9,053	8,304	8,028	6,798	982	1,474	24	3	7	15	12	14

SCT-II PART-A—AGE AND MARITAL STATUS FOR SCHEDULED CASTES-*contd.*

Sl. No.	Name of Scheduled Caste	Age 15-44											
		Total		Never Married		Married		Widowed		Divorced/Separated		Unspecified Status	
		Males	Females	Males	Females	Males	Females	Males	Females	Males	Females	Males	Females
1	2	28	29	30	31	32	33	34	35	36	37	38	39
					TONK DISTRICT-*concld.*								
11	Gavaria	23	23	..	1	22	18	1	4	..	..	..	..
12	Kalbelia	24	11	8	11	16	..	..	..	..	..	..	..
13	Kanjar	113	222	18	41	91	150	4	31	..	..	..	..
14	Khatik	1,814	1,390	248	137	1,488	1,141	78	112	..	..	..	..
15	Koli or Kori	997	804	169	66	797	711	30	27	..	..	1	..
16	Madari or Bazigar	..	..	..	..	..	..	..	..	..	..	..	..
17	Megh or Meghwal	45	37	9	3	36	32	..	2	..	..	..	..
18	Nut	158	76	67	27	91	49	..	..	..	..	..	..
19	Rawal	..	..	..	..	..	..	..	..	..	..	..	..
20	Sansi	209	106	21	5	181	95	6	6	..	..	1	..
21	Thori or Nayak	625	597	87	33	512	490	26	74	..	..	..	..
22	Unclassified	1,786	1,872	238	18	1,460	1,604	88	249	..	..	..	1
					JAISALMER DISTRICT								
	Total	**4,276**	**3,875**	**1,352**	**111**	**2,810**	**3,381**	**105**	**363**	**8**	**18**	**1**	**2**
1	Bargi, Vargi or Birgi	2	..	..	..	2	..	..	..	..	..	..	..
2	Bhangi	61	40	7	..	52	39	2	1	..	..	..	..
3	Chamar, Bhambhi, Jatav, Jatia, Mochi, Raidass, Raigar or Ramdasia	867	701	258	23	582	612	24	60	3	4	..	2
4	Dheda	76	31	32	..	43	28	1	1	..	2	..	..
5	Dome	7	14	3	1	4	10	..	3	..	..	..	..
6	Garo, Garura or Gurda	135	108	42	5	88	99	5	3	..	1	..	..
7	Gavaria	20	15	6	..	14	15	..	..	..	..	..	..
8	Kalbelia	..	..	..	..	..	..	..	..	..	..	..	..
9	Khatik	14	12	2	..	12	9	..	3	..	..	..	..
10	Koli or Kori	1	..	1	..	..	..	..	..	..	..	..	..
11	Megh or Meghwal	3,083	2,931	1,001	80	2,004	2,550	72	290	5	11	1	..
12	Thori or Nayak.	5	21	..	2	5	17	..	2	..	..	..	..
13	Unclassified	5	2	..	..	4	2	1	..	..	..	..	..
					JODHPUR DISTRICT								
	Total	**28,229**	**25,215**	**5,292**	**1,024**	**22,168**	**22,560**	**728**	**1,603**	**27**	**5**	**14**	**23**
1	Badi	44	53	8	2	34	49	2	2	..	..	..	..
2	Bairwa or Berwa	1	..	1	..	..	..	..	..	..	..	..	..
3	Balai	474	158	85	14	358	129	31	15	..	..	..	..
4	Bargi, Vargi or Birgi	108	17	75	1	33	16	..	..	..	..	..	..
5	Bawaria	1,114	1,010	137	22	954	949	22	39	1	..	..	..
6	Bhand	29	28	9	2	19	26	1	..	..	..	..	..
7	Bhangi	1,631	1,713	221	83	1,355	1,530	51	98	2	1	2	1
8	Chamar, Bhambhi, Jatav, Jatia, Mochi, Raidass, Raigar or Ramdasia	8,709	7,697	1,579	321	6,922	6,916	198	446	7	..	3	14

SCT-II PART-A—AGE AND MARITAL STATUS FOR SCHEDULED CASTES-*contd.*

Sl. No.	Name of Scheduled Caste	Age 45+ Total		Never Married		Married		Widowed		Divorced/Separated		Unspecified Status	
		Males	Females	Males	Females	Males	Females	Males	Females	Males	Females	Males	Females
1	2	40	41	42	43	44	45	46	47	48	49	50	51
	TONK DISTRICT-*concld.*												
11	Gavaria	5	12	..	..	4	10	1	1	..	..	..	1
12	Kalbelia	21	10	8	..	10	10	3	..	..	..	..	..
13	Kanjar	43	152	3	..	33	126	7	25	..	..	..	1
14	Khatik	646	940	16	..	467	341	163	598	..	..	..	1
15	Koli or Korl	312	353	2	..	255	145	55	206	..	1	..	1
16	Madari or Bazigar	..	4	..	..	..	1	..	3	..	..	..	..
17	Megh or Meghwal	5	12	..	..	4	6	1	6	..	..	..	..
18	Nut	50	34	25	..	18	16	7	18	..	..	..	..
19	Rawal	1	..	..	..	1	..	..	..	..	..	..	..
20	Sansi	69	32	..	2	60	16	9	14	..	..	..	..
21	Thori or Nayak	272	261	14	..	190	188	68	68	..	4	..	1
22	Unclassified	678	650	25	1	531	345	121	303	1	..	..	1
	JAISALMER DISTRICT												
	Total	**1,272**	**1,169**	**12**	**8**	**1,028**	**384**	**229**	**767**	**3**	**4**	..	**6**
1	Bargi, Vargi or Birgi	..	..	..	..	..	..	..	..	..	..	..	..
2	Bhangi	8	6	..	..	6	2	2	4	..	..	..	..
3	Chamar, Bhambhi, Jatav, Jatia, Mochi, Raidass, Raigar or Ramdasia	245	187	1	..	203	78	41	109	..	..	..	..
4	Dheda	21	9	..	..	20	1	1	5	..	3	..	..
5	Dome	2	4	..	..	1	..	..	3	1	1	..	..
6	Garo, Garura or Gurda	41	26	..	..	31	11	9	15	1	..	..	..
7	Gavaria	4	2	..	..	..	2	4	..	..	..	..	..
8	Kalbelia	..	..	..	..	..	..	..	..	..	..	..	..
9	Khatik	1	5	..	..	1	1	..	4	..	..	..	..
10	Koli or Kori	..	..	..	..	..	..	..	..	..	..	..	..
11	Megh or Meghwal	942	923	11	8	760	285	171	624	..	..	..	6
12	Thori or Nayak	6	7	..	..	5	4	..	3	1	..	..	..
13	Unclassified	2	..	..	..	1	..	1	..	..	..	..	..
	JODHPUR DISTRICT												
	Total	**8,600**	**8,217**	**122**	**7**	**7,157**	**4,076**	**1,310**	**4,125**	**6**	**7**	**5**	**2**
1	Badi	18	15	..	..	15	8	3	7	..	..	..	..
2	Bairwa or Berwa	..	..	..	..	..	..	..	..	..	..	..	..
3	Balai	109	76	..	..	87	24	22	52	..	..	..	..
4	Bargi, Vargi or Birgi	8	34	..	..	6	2	2	32	..	..	..	..
5	Bawaria	329	309	2	..	276	172	50	135	..	2	1	..
6	Bhand	15	8	1	..	13	6	1	2	..	..	..	..
7	Bhangi	421	282	6	..	367	89	48	193	..	..	..	..
8	Chamar, Bhambhi, Jatav, Jatia, Mochi, Raidass, Raigar or Ramdasia	2,666	2,647	21	2	2,214	1,342	429	1,300	..	2	2	1

SCT-II PART-A—AGE AND MARITAL STATUS FOR SCHEDULED CASTES-*contd.*

Age not stated

Sl. No.	Name of Scheduled Caste	Total		Never Married		Married		Widowed		Divorced/Separated		Unspecified Status	
		Males	Females	Males	Females	Males	Females	Males	Females	Males	Females	Males	Females
1	2	52	53	54	55	56	57	58	59	60	61	62	63
	TONK DISTRICT-*concld.*												
11	Gavaria	..	..	..	..	..	..	..	..	..	..	..	..
12	Kalbelia	..	..	..	..	..	..	..	..	..	..	..	..
13	Kanjar	..	..	..	..	..	..	..	..	..	..	..	..
14	Khatik	1	..	..	..	1	..	..	..	..	..	..	..
15	Koli or Kori	2	1	2	..	..	1	..	..	..	..	..	..
16	Madari or Bazigar	..	..	..	..	..	..	..	..	..	..	..	..
17	Megh or Meghwal	..	..	..	..	..	..	..	..	..	..	..	..
18	Nut	..	..	..	..	..	..	..	..	..	..	..	..
19	Rawal	..	..	..	..	..	..	..	..	..	..	..	..
20	Sansi	..	..	..	..	..	..	..	..	..	..	..	..
21	Thori or Nayak	..	..	..	..	..	..	..	..	..	..	..	..
22	Unclassified	..	..	..	..	..	..	..	..	..	..	..	..
	JAISALMER DISTRICT												
	Total	..	..	..	..	..	..	..	..	..	..	..	..
1	Bargi, Vargi or Birgi	..	..	..	..	..	..	..	..	..	..	..	..
2	Bagri	..	..	..	..	..	..	..	..	..	..	..	..
3	Chamar, Bhambhi, Jatav, Jatia, Mochi, Raidass, Raigar or Ramdasia	..	..	..	..	..	..	..	..	..	..	..	..
4	Dheda	..	..	..	..	..	..	..	..	..	..	..	..
5	Dome	..	..	..	..	..	..	..	..	..	..	..	..
6	Garo, Garura or Gurda	..	..	..	..	..	..	..	..	..	..	..	..
7	Gavaria	..	..	..	..	..	..	..	..	..	..	..	..
8	Kalbelia	..	..	..	..	..	..	..	..	..	..	..	..
9	Khatik	..	..	..	..	..	..	..	..	..	..	..	..
10	Koli or Kori	..	..	..	..	..	..	..	..	..	..	..	..
11	Megh or Meghwal	..	..	..	..	..	..	..	..	..	..	..	..
12	Thori or Nayak	..	..	..	..	..	..	..	..	..	..	..	..
13	Unclassified	..	..	..	..	..	..	..	..	..	..	..	..
	JODHPUR DISTRICT												
	Total	..	8	..	8	..	..	..	..	..	..	..	..
1	Badi	..	..	..	..	..	..	..	..	..	..	..	..
2	Bairwa or Berwa	..	..	..	..	..	..	..	..	..	..	..	..
3	Balai	..	..	..	..	..	..	..	..	..	..	..	..
4	Bargi, Vargi or Birgi	..	..	..	..	..	..	..	..	..	..	..	..
5	Bawaria	..	..	..	..	..	..	..	..	..	..	..	..
6	Bhand	..	..	..	..	..	..	..	..	..	..	..	..
7	Bhangi	..	..	..	..	..	..	..	..	..	..	..	..
8	Chamar, Bhambhi, Jatav, Jatia, Mochi, Raidass, Raigar or Ramdasia	..	..	..	..	..	..	..	..	..	..	..	..

SCT-II PART-A—AGE AND MARITAL STATUS FOR SCHEDULED CASTES-*contd.*

Sl. No.	Name of Scheduled Caste	Total Population												
		Total			Never Married		Married		Widowed		Divorced/Separated		Unspecified Status	
		Persons	Males	Females	Males	Females	Males	Females	Males	Females	Males	Females	Males	Females
1	2	3	4	5	6	7	8	9	10	11	12	13	14	15
	JODHPUR DISTRICT-*concld.*													
9	Dhankia	92	34	58	15	15	19	35	..	8	..	..	..	..
10	Dheda	218	146	72	56	33	82	27	8	12	..	..	..	..
11	Dome	2,358	1,007	1,351	522	458	447	728	36	165	2	..	..	..
12	Garancha Mehtar or Gancha	34	34	..	20	..	14	..	..	..	..	..	..	..
13	Garo, Garura or Gurda	1,212	568	644	280	253	258	332	30	59	..	..	..	..
14	Gavaria	452	233	219	94	79	135	125	4	15	..	..	..	..
15	Kalbelia	276	144	132	82	65	51	55	7	11	2	1	2	..
16	Kamad or Kamadia	121	58	63	31	18	22	30	5	15	..	..	..	..
17	Kanjar	10	10	..	1	..	8	..	1	..	..	..	..	..
18	Khatik	689	261	428	88	179	157	214	15	35	1	..	..	..
19	Koli or Kori	61	15	46	3	16	9	24	3	6	..	..	..	..
20	Megh or Meghwal	39,651	20,581	19,070	10,287	7,720	9,589	9,481	686	1,854	12	4	7	11
21	Mehar	9	2	7	1	4	1	3	..	..	..	..	..	..
22	Nut	797	380	417	191	186	172	187	15	44	2	..	..	..
23	Rawal	27	13	14	6	9	6	4	1	1	..	..	..	..
24	Sansi	1,713	812	901	448	373	331	450	24	70	5	6	4	2
25	Sargara	4,957	2,517	2,440	1,052	763	1,400	1,414	65	262	..	1	..	..
26	Thori or Nayak	3,614	1,790	1,824	794	719	947	945	47	158	2	2	..	..
27	Valmiki	13	7	6	2	2	5	4	..	..	..	..	..	..
28	Unclassified	15,409	9,028	6,381	4,391	2,272	4,361	3,392	262	711	8	3	6	3
	NAGAUR DISTRICT													
	Total	**163,169**	**83,760**	**79,409**	**34,283**	**24,817**	**45,735**	**46,716**	**3,538**	**7,751**	**191**	**53**	**13**	**72**
1	Aheri	44	18	26	13	11	4	12	1	3	..	..	..	..
2	Badi	8	8	..	4	..	4	..	..	..	..	..	..	..
3	Bagri	90	29	61	1	18	27	40	1	3	..	..	..	..
4	Balai	18,062	9,894	8,168	3,884	2,380	5,582	4,548	380	1,223	47	14	1	3
5	Bawaria	12,424	6,696	5,728	2,706	1,815	3,683	3,448	301	457	6	..	..	8
6	Bhand	35	7	28	3	12	4	16	..	..	..	..	..	..
7	Bhangi	7,796	4,085	3,711	1,701	1,202	2,209	2,162	152	333	22	..	11	14
8	Bola	38	17	21	9	10	6	9	2	2	..	..	..	..
9	Chamar, Bhambhi, Jatav, Jatia, Mochi, Raidass, Raigar or Ramdasia	50,898	29,795	21,103	11,993	6,772	16,326	12,138	1,387	2,151	84	35	5	7
10	Dabgar	113	48	65	11	40	31	21	6	4	..	..	..	..
11	Dhankia	86	36	50	19	18	17	29	..	3	..	..	..	..
12	Dheda	1,441	786	655	381	143	356	430	49	75	..	1	..	6
13	Dome	54	31	23	13	10	18	12	..	1	..	..	..	..
14	Garo, Garura or Gurda	247	98	149	25	50	72	79	1	20	..	..	..	..
15	Gavaria	302	159	143	101	54	55	83	3	6	..	..	..	..
16	Jingar	15	15	..	15	..	..	..	..	..	..	..	..	..
17	Kalbelia	1	1	..	1	..	..	..	..	..	..	..	..	..

SCT-II PART-A—AGE AND MARITAL STATUS FOR SCHEDULED CASTES-*contd.*

Sl. No.	Name of Scheduled Caste	Age 0-14											
		Total		Never Married		Married		Widowed		Divorced/Separated		Unspecified Status	
		Males	Females	Males	Females	Males	Females	Males	Females	Males	Females	Males	Females
1	2	16	17	18	19	20	21	22	23	24	25	26	27
	JODHPUR DISTRICT-*concld.*												
9	Dhankia	15	18	14	15	1	3	..	..	..	..	..	..
10	Dheda	45	34	44	33	1	1	..	..	..	..	..	..
11	Dome	431	531	401	450	29	80	1	1	..	..	..	..
12	Garancha Mehtar or Gancha	15	..	14	..	1	..	..	..	..	..	..	..
13	Garo, Garura or Gurda	252	266	229	242	22	24	1	..	..	..	..	..
14	Gavaria	118	92	89	74	29	18	..	..	..	..	..	..
15	Kalbelia	83	63	69	59	12	4	..	..	2	..	..	..
16	Kamad or Kamadia	30	19	26	17	4	2	..	..	..	..	..	..
17	Kanjar	..	..	..	..	..	..	..	..	..	..	..	..
18	Khatik	75	204	66	172	7	32	1	..	1	..	..	..
19	Koli or Kori	3	17	2	16	1	1	..	..	..	..	..	..
20	Megh or Meghwal	9,022	8,417	8,371	7,367	637	1,039	14	8	..	1	..	2
21	Mehar	1	4	1	4	..	..	..	..	..	..	..	..
22	Nut	162	194	14	176	11	18	1	..	2	..	..	..
23	Rawal	4	9	4	9	..	..	..	..	..	..	..	..
24	Sansi	412	395	396	362	8	25	..	..	4	6	4	2
25	Sargara	1,035	975	871	703	160	267	4	4	..	1	..	..
26	Thori or Nayak	804	833	683	691	121	138	..	3	..	1	..	..
27	Valmiki	1	2	1	2	..	..	..	..	..	..	..	..
28	Unclassified	3,979	2,607	3,666	2,180	298	420	9	3	2	1	4	3
	NAGAUR DISTRICT												
	Total	**33,206**	**29,178**	**27,987**	**21,921**	**5,012**	**7,190**	**177**	**58**	**26**	..	**4**	**9**
1	Aheri	12	11	12	11	..	..	..	..	..	..	..	..
2	Badi	3	..	3	..	..	..	..	..	..	..	..	..
3	Bagri	1	18	1	16	..	2	..	..	..	..	..	..
4	Balai	3,786	3,162	2,829	2,008	914	1,130	42	22	1	..	..	2
5	Bawaria	2,856	2,135	2,272	1,600	542	527	41	8	1	..	..	..
6	Bhand	3	12	3	12	..	..	..	..	..	..	..	..
7	Bhangi	1,732	1,404	1,404	1,092	299	312	20	..	8	..	1	..
8	Bola	8	12	8	10	..	2	..	..	..	..	..	..
9	Chamar, Bhambhi, Jatav, Jatia, Mochi, Raidass, Raigar or Ramdasia	11,642	7,813	10,281	6,256	1,295	1,551	60	6	3	..	3	..
10	Dabgar	7	46	6	40	1	6	..	..	..	..	..	..
11	Dhankia	15	21	15	18	..	3	..	..	..	..	..	..
12	Dheda	336	185	308	126	28	56	..	..	..	..	..	3
13	Dome	7	13	6	10	1	3	..	..	..	..	..	..
14	Garo, Garura or Gurda	31	56	24	45	7	11	..	..	..	..	..	..
15	Gavaria	83	75	75	52	8	23	..	..	..	..	..	..
16	Jingar	12	..	12	..	..	..	..	..	..	..	..	..
17	Kalbelia	1	..	1	..	..	..	..	..	..	..	..	..

SCT-II PART-A—AGE AND MARITAL STATUS FOR SCHEDULED CASTES-*contd.*

Sl. No.	Name of Scheduled Caste	Age 15-44											
		Total		Never Married		Married		Widowed		Divorced/Separated		Unspecified Status	
		Males	Females	Males	Females	Males	Females	Males	Females	Males	Females	Males	Females
1	2	28	29	30	31	32	33	34	35	36	37	38	39
	JODHPUR DISTRICT-*concld.*												
9	Dhankia	12	20	1	..	11	18	..	2	..	..	..	..
10	Dheda	87	25	12	..	71	24	4	1	..	..	..	..
11	Dome	418	583	117	8	292	542	7	33	2	..	..	..
12	Garancha Mehtar or Gancha	19	..	6	..	13	..	..	..	..	..	..	..
13	Garo, Garura or Gurda	249	276	51	11	188	245	10	20	..	..	..	..
14	Gavaria	89	97	5	5	83	92	1	..	..	..	..	..
15	Kalbelia	31	53	10	6	21	43	..	3	..	1	..	..
16	Kamad or Kamadia	18	28	5	1	12	24	1	3	..	..	..	..
17	Kanjar	7	..	1	..	6	..	..	..	..	..	..	..
18	Khatik	149	171	22	7	125	154	2	10	..	..	..	..
19	Koli or Kori	9	22	1	..	6	19	2	3	..	..	..	..
20	Megh or Meghwal	8,689	8,136	1,884	343	6,547	7,175	242	608	9	2	7	8
21	Mehar	1	3	..	..	1	3	..	..	..	..	..	..
22	Nut	150	162	40	10	107	144	3	8	..	..	..	..
23	Rawal	6	4	2	..	4	4	..	..	..	..	..	..
24	Sansi	302	405	52	11	239	381	11	13	..	..	..	..
25	Sargara	1,181	1,008	170	59	979	871	32	78	..	..	..	..
26	Thori or Nayak	765	755	106	28	645	688	14	39	..	..	..	..
27	Valmiki	5	4	1	..	4	4	..	..	..	..	..	..
28	Unclassified	3,932	2,787	691	90	3,139	2,514	94	182	6	1	2	..
	NAGAUR DISTRICT												
	Total	**36,233**	**38,646**	**5,471**	**2,684**	**29,456**	**33,721**	**1,141**	**2,161**	**157**	**41**	**8**	**39**
1	Aheri	5	10	1	..	3	10	1	..	..	..	..	..
2	Badi	4	..	1	..	3	..	..	..	..	..	..	..
3	Bagri	27	37	..	2	27	34	..	1	..	..	..	..
4	Balai	4,467	3,629	756	371	3,540	2,922	127	323	43	13	1	..
5	Bawaria	2,811	2,563	381	115	2,320	2,320	105	125	5	..	..	3
6	Bhand	3	13	..	..	3	13	..	..	..	..	..	..
7	Bhangi	1,837	1,834	292	104	1,474	1,592	58	132	13	..	..	6
8	Bola	5	7	1	..	4	7	..	..	..	..	..	..
9	Chamar, Bhambhi, Jatav, Jatia, Mochi, Raidass, Raigar or Ramdasia	12,228	9,638	1,572	493	10,121	8,699	453	419	80	25	2	2
10	Dabgar	26	17	4	..	20	14	2	3	..	..	..	..
11	Dhankia	17	24	4	..	13	23	..	1	..	..	..	..
12	Dheda	299	383	66	17	219	326	14	36	..	1	..	3
13	Dome	18	7	4	..	14	7	..	..	..	..	..	..
14	Garo, Garura or Gurda	60	76	1	5	58	59	1	12	..	..	..	..
15	Gavaria	44	47	26	2	17	45	1	..	..	..	..	..
16	Jingar	3	..	3	..	..	..	..	..	..	..	..	..
17	Kalbelia	..	..	..	..	..	..	..	..	..	..	..	..

SCT-II PART-A—AGE AND MARITAL STATUS FOR SCHEDULED CASTES-*contd.*

Sl. No.	Name of Scheduled Caste	Age 45+											
		Total		Never Married		Married		Widowed		Divorced/Separated		Unspecified Status	
		Males	Females	Males	Females	Males	Females	Males	Females	Males	Females	Males	Females
1	2	40	41	42	43	44	45	46	47	48	49	50	51
	JODHPUR DISTRICT-*concld.*												
9	Dhankia	7	20	..	..	7	14	..	6	..	..	..	..
10	Dheda	14	13	..	..	10	2	4	11	..	..	..	..
11	Dome	158	237	4	..	126	106	28	131	..	..	..	..
12	Garancha Mehtar or Gancha	..	..	..	..	..	..	..	..	..	..	..	..
13	Garo, Garura or Gurda	67	102	..	..	48	63	19	39	..	..	..	..
14	Gavaria	26	30	..	..	23	15	3	15	..	..	..	..
15	Kalbelia	30	16	3	..	18	8	7	8	..	..	2	..
16	Kamad or Kamadia	10	16	..	..	6	4	4	12	..	..	..	..
17	Kanjar	3	..	..	..	2	..	1	..	..	..	..	..
18	Khatik	37	53	..	..	25	28	12	25	..	..	..	..
19	Koli or Kori	3	7	..	..	2	4	1	3	..	..	..	..
20	Megh or Meghwal	2,870	2,509	32	2	2,405	1,267	430	1,238	3	1	..	1
21	Mehar	..	..	..	..	..	..	..	..	..	..	..	..
22	Nut	68	61	3	..	54	25	11	36	..	..	..	..
23	Rawal	3	1	..	..	2	..	1	1	..	..	..	..
24	Sansi	98	101	..	..	84	44	13	57	1	..	..	..
25	Sargara	301	457	11	1	261	276	29	180	..	..	..	..
26	Thori or Nayak	221	236	5	..	181	119	33	116	2	1	..	..
27	Valmiki	1	..	..	..	1	..	..	..	..	..	..	..
28	Unclassified	1,117	987	34	2	924	458	159	526	..	1	..	..
	NAGAUR DISTRICT												
	Total	**14,246**	**11,460**	**752**	**104**	**11,265**	**5,791**	**2,220**	**5,532**	**8**	**12**	**1**	**21**
1	Aheri	1	5	..	..	1	2	..	3	..	..	..	..
2	Badi	1	..	..	..	1	..	..	..	..	..	..	..
3	Bagri	1	5	..	..	..	3	1	2	..	..	..	..
4	Balai	1,624	1,377	284	1	1,126	496	211	878	3	1	..	1
5	Bawaria	1,020	979	44	49	821	601	155	324	..	..	..	5
6	Bhand	1	3	..	..	1	3	..	..	..	..	..	..
7	Bhangi	515	467	4	2	436	257	74	201	1	..	..	7
8	Bola	4	2	..	..	2	..	2	2	..	..	..	..
9	Chamar, Bhambhi, Jatav, Jatia, Mochi, Raidass, Raigar or Ramdasia	5,905	3,621	120	1	4,910	1,881	874	1,726	1	10	..	3
10	Dabgar	15	2	1	..	10	1	4	1	..	..	..	..
11	Dhankia	4	5	..	..	4	3	..	2	..	..	..	..
12	Dheda	150	86	6	..	109	47	35	39	..	..	..	..
13	Dome	6	3	3	..	3	2	..	1	..	..	..	..
14	Garo, Garura or Gurda	7	16	..	..	7	8	..	8	..	..	..	..
15	Gavaria	32	21	..	..	30	15	2	6	..	..	..	..
16	Jingar	..	..	..	..	..	..	..	..	..	..	..	..
17	Kalbelia	..	..	..	..	..	..	..	..	..	..	..	..

SCT-II PART-A—AGE AND MARITAL STATUS FOR SCHEDULED CASTES–*contd.*

Age not stated

Sl. No.	Name of Scheduled Caste	Total		Never Married		Married		Widowed		Divorced/Separated		Unspecified Status	
		Males	Females	Males	Females	Males	Females	Males	Females	Males	Females	Males	Females
1	2	52	53	54	55	56	57	58	59	60	61	62	63
	JODHPUR DISTRICT–*concld.*												
9	Dhankia	..	..	..	..	..	..	..	..	..	..	..	..
10	Dheda	..	..	..	..	..	..	..	..	..	..	..	..
11	Dome	..	..	..	..	..	..	..	..	..	..	..	..
12	Garancha Mehtar or Gancha	..	..	..	..	..	..	..	..	..	..	..	..
13	Garo, Garura or Gurda	..	..	..	..	..	..	..	..	..	..	..	..
14	Gavaria	..	..	..	..	..	..	..	..	..	..	..	..
15	Kalbelia	..	..	..	..	..	..	..	..	..	..	..	..
16	Kamad or Kamadia	..	..	..	..	..	..	..	..	..	..	..	..
17	Kanjar	..	..	..	..	..	..	..	..	..	..	..	..
18	Khatik	..	..	..	..	..	..	..	..	..	..	..	..
19	Koli or Kori	..	..	..	..	..	..	..	..	..	..	..	..
20	Megh or Meghwal	..	8	..	8	..	..	..	..	..	..	..	..
21	Mehar	..	..	..	..	..	..	..	..	..	..	..	..
22	Nut	..	..	..	..	..	..	..	..	..	..	..	..
23	Rawal	..	..	..	..	..	..	..	..	..	..	..	..
24	Sansi	..	..	..	..	..	..	..	..	..	..	..	..
25	Sargara	..	..	..	..	..	..	..	..	..	..	..	..
26	Thori or Nayak	..	..	..	..	..	..	..	..	..	..	..	..
27	Valmiki	..	..	..	..	..	..	..	..	..	..	..	..
28	Unclassified	..	..	..	..	..	..	..	..	..	..	..	..
	NAGAUR DISTRICT												
	Total	**75**	**125**	**73**	**108**	**2**	**14**	..	..	..	..	..	**3**
1	Aheri	..	..	..	..	..	..	..	..	..	..	..	..
2	Badi	..	..	..	..	..	..	..	..	..	..	..	..
3	Bagri	..	1	..	..	..	1	..	..	..	..	..	..
4	Balai	17	..	15	..	2	..	..	..	..	..	..	..
5	Bawaria	9	51	9	51	..	..	..	..	..	..	..	..
6	Bhand	..	..	..	..	..	..	..	..	..	..	..	..
7	Bhangi	1	6	1	4	..	1	..	..	..	..	..	1
8	Bola	..	..	..	..	..	..	..	..	..	..	..	..
9	Chamar, Bhambhi, Jatav, Jatia, Mochi, Raidass, Raigar or Ramdasia	20	31	20	22	..	7	..	..	..	..	..	2
10	Dabgar	..	..	..	..	..	..	..	..	..	..	..	..
11	Dhankia	..	..	..	..	..	..	..	..	..	..	..	..
12	Dheda	1	1	1	..	..	1	..	..	..	..	..	..
13	Dome	..	..	..	..	..	..	..	..	..	..	..	..
14	Garo, Garura or Gurda	..	1	..	..	..	1	..	..	..	..	..	..
15	Gavaria	..	..	..	..	..	..	..	..	..	..	..	..
16	Jingar	..	..	..	..	..	..	..	..	..	..	..	..
17	Kalbelia	..	..	..	..	..	..	..	..	..	..	..	..

SCT-II PART-A—AGE AND MARITAL STATUS FOR SCHEDULED CASTES-*contd.*

Sl. No.	Name of Scheduled Caste	Total Population												
		Total			Never Married		Married		Widowed		Divorced/Separated		Unspecified Status	
		Persons	Males	Females	Males	Females	Males	Females	Males	Females	Males	Females	Males	Females
1	2	3	4	5	6	7	8	9	10	11	12	13	14	15
	NAGAUR DISTRICT-*concld.*													
18	Kamad or Kamadia	219	124	95	52	24	67	67	5	4	..	..	..	..
19	Kanjar	53	39	14	21	2	15	10	3	1	..	..	..	1
20	Khatik	2,957	1,518	1,439	651	463	827	863	40	111	..	..	..	2
21	Koli or Kori	1	1	..	1	..	..	..	..	..	..	..	..	..
22	Megh or Meghwal	15,655	3,781	11,874	1,459	2,699	2,164	8,468	143	706	14	..	1	1
23	Mehar	15	..	15	..	2	..	11	..	2	..	..	..	..
24	Mehtar	109	44	65	21	21	23	39	..	5	..	..	..	..
25	Nut	203	105	98	35	38	68	54	2	6	..	..	..	..
26	Sansi	1,064	532	532	135	176	332	311	65	44	..	..	..	1
27	Santia	32	14	18	3	6	11	10	..	2	..	..	..	..
28	Sargara	759	361	398	120	107	229	263	12	28	..	..	..	..
29	Thori or Nayak	10,312	5,504	4,808	2,194	1,397	3,122	3,043	184	345	2	3	2	20
30	Unclassified	40,136	20,014	20,122	8,711	7,347	10,483	10,550	801	2,216	16	..	3	9
	PALI DISTRICT													
	Total	**144,150**	**74,234**	**69,916**	**35,654**	**25,440**	**36,530**	**37,719**	**1,927**	**6,501**	**118**	**61**	**5**	**195**
1	Aheri	6	2	4	1	3	1	1	..	..	..	..	..	..
2	Badi	190	127	63	88	24	38	28	1	11	..	..	..	..
3	Bagri	1,156	409	747	220	244	180	470	9	33	..	..	..	..
4	Balai	4	1	3	..	3	1	..	..	..	..	..	..	..
5	Bawaria	13,981	7,502	6,479	3,343	2,314	3,955	3,738	194	423	10	4	..	..
6	Bhand	305	182	123	96	33	79	78	7	12	..	..	..	..
7	Bhangi	6,283	3,184	3,099	1,737	1,290	1,362	1,593	81	215	3	1	1	..
8	Chamar, Bhambhi, Jatav, Jatia, Mochi, Raidass, Raigar or Ramdasia	59,160	30,766	28,394	14,939	10,731	14,967	14,426	817	3,028	40	22	3	187
9	Dhankia	7	6	1	2	..	4	1	..	..	..	..	..	..
10	Dheda	315	163	152	70	73	88	63	5	16	..	..	..	..
11	Dome	3,614	1,792	1,822	820	683	907	912	58	222	7	4	..	1
12	Garo, Garura or Gurda	1,614	840	774	355	205	444	481	35	88	6	..	..	..
13	Gavaria	360	154	206	48	65	102	128	4	13	..	..	..	..
14	Jingar	7	6	1	1	..	5	1	..	..	..	..	..	..
15	Kalbelia	2,036	1,055	981	680	571	354	352	21	57	..	1	..	..
16	Kamad or Kamadia	60	40	20	18	2	22	12	..	6	..	..	..	..
17	Kanjar	92	83	9	48	..	32	8	3	1	..	..	..	..
18	Khatik	2,845	1,531	1,314	764	523	717	686	44	104	6	1	..	..
19	Koli or Kori	296	167	129	77	71	87	45	3	13	..	..	..	..
20	Koria	1	1	..	..	..	1	..	..	..	..	..	..	..
21	Megh or Meghwal	21,335	10,814	10,521	5,149	3,589	5,409	6,046	241	884	15	1	..	1
22	Mehtar	207	101	106	50	44	47	48	4	14	..	..	..	..
23	Nut	1,295	694	601	376	204	306	358	11	38	1	..	..	1
24	Rawal	283	152	131	69	51	73	68	9	12	1	..	..	..

SCT-II PART-A—AGE AND MARITAL STATUS FOR SCHEDULED CASTES-*contd.*

Sl. No.	Name of Scheduled Caste	Age 0-14											
		Total		Never Married		Married		Widowed		Divorced/Separated		Unspecified Status	
		Males	Females	Males	Females	Males	Females	Males	Females	Males	Females	Males	Females
1	2	16	17	18	19	20	21	22	23	24	25	26	27
	NAGAUR DISTRICT-*concld.*												
18	Kamad or Kamadia	53	21	38	14	14	7	1	..	..	..	..	..
19	Kanjar	20	3	20	2	..	1	..	..	..	..	..	..
20	Khatik	633	588	561	443	72	135	..	10	..	..	..	..
21	Koli or Kori	1	..	1	..	..	..	..	..	..	..	..	..
22	Megh or Meghwal	1,380	2,984	1,172	2,003	195	978	1	2	12	..	..	1
23	Mehar	..	3	..	2	..	1	..	..	..	..	..	..
24	Mehtar	23	29	21	19	2	10	..	..	..	..	..	..
25	Nut	27	39	27	31	..	8	..	..	..	..	..	..
26	Sansi	123	180	86	128	37	51	..	1	..	..	..	..
27	Santia	6	7	2	6	4	1	..	..	..	..	..	..
28	Sargara	128	137	97	104	30	33	1	..	..	..	..	..
29	Thori or Nayak	2,189	1,745	1,780	1,302	402	435	7	6	..	..	..	2
30	Unclassified	8,088	8,479	6,922	6,571	1,161	1,904	4	3	1	..	..	1
	PALI DISTRICT												
	Total	**32,898**	**29,031**	**29,906**	**23,897**	**2,916**	**5,072**	**66**	**55**	**7**	**7**	**3**	..
1	Aheri	1	3	1	3	..	..	..	..	..	..	..	..
2	Badi	84	24	76	23	8	1	..	..	..	..	..	..
3	Bagri	196	264	195	228	1	36	..	..	..	..	..	..
4	Balai	1	2	..	2	1	..	..	..	..	..	..	..
5	Bawaria	3,271	2,737	2,822	2,146	442	586	7	5	..	..	..	..
6	Bhand	88	38	81	26	7	12	..	...	..	..	..	..
7	Bhangi	1,575	1,401	1,406	1,194	163	207	5	...	..	..	1	..
8	Chamar, Bhambhi, Jatav, Jatia, Mochi, Raidass, Raigar or Ramdasia	13,608	11,850	12,607	10,234	971	1,609	29	4	..	3	1	..
9	Dhankia	2	..	2	..	..	..	..	..	..	..	..	..
10	Dheda	63	78	59	72	4	6	..	..	..	..	..	..
11	Dome	696	718	651	580	44	137	1	1	..	..	..	..
12	Garo, Garura or Gurda	295	263	261	183	32	78	..	2	2	..	..	..
13	Gavaria	46	80	41	59	5	21	..	..	..	..	..	..
14	Jingar	4	..	1	..	3	..	..	..	..	..	..	..
15	Kalbelia	542	544	526	521	16	23	..	..	..	..	..	..
16	Kamad or Kamadia	25	4	18	2	7	2	..	..	..	..	..	..
17	Kanjar	43	1	42	..	1	1	..	..	..	..	..	..
18	Khatik	755	579	672	484	79	95	4	..	..	..	..	..
19	Koli or Kori	72	71	68	69	4	2	..	..	..	..	..	..
20	Koria	..	..	..	..	..	..	..	..	..	..	..	..
21	Megh or Meghwal	4,703	4,239	4,349	3,414	346	820	8	5	..	..	..	..
22	Mehtar	44	47	42	43	2	4	..	..	..	..	..	..
23	Nut	396	243	344	189	52	53	...	1	..	..	..	..
24	Rawal	68	66	55	45	13	20	..	1	..	..	..	..

SCT-II PART-A—AGE AND MARITAL STATUS FOR SCHEDULED CASTES-*contd.*

Sl. No.	Name of Scheduled Caste	Age 15-44											
		Total		Never Married		Married		Widowed		Divorced/Separated		Unspecified Status	
		Males	Females	Males	Females	Males	Females	Males	Females	Males	Females	Males	Females
1	2	28	29	30	31	32	33	34	35	36	37	38	39
	NAGAUR DISTRICT-*concld.*												
18	Kamad or Kamadia	56	57	13	10	41	46	2	1	..	..	..	..
19	Kanjar	14	7	1	..	12	7	1	..	..	..	..	..
20	Khatik	639	662	79	20	541	618	19	22	..	..	..	2
21	Koli or Kori	..	..	..	..	..	..	..	..	..	..	..	..
22	Megh or Meghwal	1,825	7,641	270	670	1,499	6,728	53	243	2	..	1	..
23	Mehar	..	9	..	..	..	7	..	2	..	..	..	..
24	Mehtar	20	24	..	2	20	18	..	4	..	..	..	..
25	Nut	67	47	8	7	58	38	1	2	..	..	..	..
26	Sansi	285	264	36	33	210	219	39	11	..	..	..	1
27	Santia	5	6	1	..	4	6	..	..	..	..	..	..
28	Sargara	183	221	21	3	157	208	5	10	..	..	..	..
29	Thori or Nayak	2,465	2,555	339	89	2,067	2,344	57	105	1	2	1	15
30	Unclassified	8,820	8,868	1,591	741	7,011	7,411	202	709	13	..	3	7
	PALI DISTRICT												
	Total	**30,648**	**30,165**	**5,537**	**1,504**	**24,427**	**26,969**	**618**	**1,480**	**64**	**30**	**2**	**182**
1	Aheri	..	1	..	..	..	1	..	..	..	..	..	..
2	Badi	37	23	11	1	25	20	1	2	..	..	..	..
3	Bagri	166	409	25	16	138	381	3	12	..	..	..	..
4	Balai	..	..	..	..	..	..	..	..	..	..	..	..
5	Bawaria	3,049	2,819	495	168	2,502	2,568	49	79	3	4	..	..
6	Bhand	71	51	15	4	54	47	2	..	..	..	..	..
7	Bhangi	1,241	1,310	324	94	887	1,164	29	51	1	1	..	..
8	Chamar, Bhambhi, Jatav, Jatia, Mochi, Raidass, Raigar or Ramdasia	12,737	12,141	2,215	496	10,211	10,794	282	665	27	10	2	176
9	Dhankia	2	1	..	..	2	1	..	..	..	..	..	..
10	Dheda	78	52	11	1	66	45	1	6	..	..	..	..
11	Dome	795	793	158	100	615	625	16	64	6	3	..	1
12	Garo, Garura or Gurda	374	349	92	22	271	313	10	14	1	..	..	..
13	Gavaria	62	100	7	6	54	92	1	2	..	..	..	..
14	Jingar	2	1	..	..	2	1	..	..	..	..	..	..
15	Kalbelia	376	321	152	50	220	260	4	10	..	1	..	..
16	Kamad or Kamadia	10	13	..	..	10	10	..	3	..	..	..	..
17	Kanjar	22	8	6	..	16	7	..	1	..	..	..	..
18	Khatik	561	543	88	39	458	481	13	22	2	1	..	..
19	Koli or Kori	68	45	9	2	59	38	..	5	..	..	..	..
20	Koria	1	..	..	..	1	..	..	..	..	..	..	..
21	Megh or Meghwal	4,594	4,456	788	175	3,733	4,082	68	197	5	1	..	1
22	Mehtar	36	41	8	1	27	35	1	5	..	..	..	..
23	Nut	203	274	28	14	170	255	4	5	1	..	..	..
24	Rawal	52	46	12	6	37	38	3	2	..	..	..	..

SCT-II PART-A—AGE AND MARITAL STATUS FOR SCHEDULED CASTES-*contd.*

Sl. No.	Name of Scheduled Caste	Age 45+											
		Total		Never Married		Married		Widowed		Divorced/Separated		Unspecified Status	
		Males	Females	Males	Females	Males	Females	Males	Females	Males	Females	Males	Females
1	2	40	41	42	43	44	45	46	47	48	49	50	51
	NAGAUR DISTRICT-*concld.*												
18	Kamad or Kamadia	15	17	1	..	12	14	2	3	..	..	..	..
19	Kanjar	5	4	..	..	3	2	2	1	..	..	..	1
20	Khatik	246	188	11	..	214	109	21	79	..	..	..	..
21	Koli or Kori	..	..	..	..	..	..	..	..	..	..	..	..
22	Megh or Meghwal	576	1,246	17	24	470	761	89	461	..	..	..	..
23	Mehar	..	3	..	..	..	3	..	..	..	..	..	..
24	Mehtar	1	12	..	..	1	11	..	1	..	..	..	..
25	Nut	11	12	..	..	10	8	1	4	..	..	..	..
26	Sansi	124	87	13	15	85	40	26	32	..	..	..	..
27	Santia	3	5	..	..	3	3	..	2	..	..	..	..
28	Sargara	50	40	2	..	42	22	6	18	..	..	..	..
29	Thori or Nayak	842	502	67	..	653	264	120	234	1	1	1	3
30	Unclassified	3,087	2,752	179	12	2,311	1,235	595	1,504	2	..	..	1
	PALI DISTRICT												
	Total	**10,684**	**10,718**	**207**	**38**	**9,187**	**5,677**	**1,243**	**4,966**	**47**	**24**	..	**13**
1	Aheri	1	..	..	..	1	..	..	..	..	..	..	..
2	Badi	6	16	1	..	5	7	..	9	..	..	..	..
3	Bagri	47	74	..	..	41	53	6	21	..	..	..	..
4	Balai	..	1	..	1	..	..	..	..	..	..	..	..
5	Bawaria	1,180	923	24	..	1,011	584	138	339	7	..	..	..
6	Bhand	23	34	..	3	18	19	5	12	..	..	..	..
7	Bhangi	368	388	7	2	312	222	47	164	2	..	..	..
8	Chamar, Bhambhi, Jatav, Jatia, Mochi, Raidass, Raigar or Ramdasia	4,421	4,402	117	..	3,785	2,023	506	2,359	13	9	..	11
9	Dhankia	2	..	..	..	2	..	..	..	..	..	..	..
10	Dheda	22	22	..	..	18	12	4	10	..	..	..	..
11	Dome	301	311	11	3	248	150	41	157	1	1	..	..
12	Garo, Garura or Gurda	171	162	2	..	141	90	25	72	3	..	..	..
13	Gavaria	46	26	..	..	43	15	3	11	..	..	..	..
14	Jingar	..	..	..	..	..	..	..	..	..	..	..	..
15	Kalbelia	137	116	2	..	118	69	17	47	..	..	..	..
16	Kamad or Kamadia	5	3	..	..	5	..	..	3	..	..	..	..
17	Kanjar	18	..	..	..	15	..	3	..	..	..	..	..
18	Khatik	215	192	4	..	180	110	27	82	4	..	..	..
19	Koli or Kori	27	13	..	..	24	5	3	8	..	..	..	..
20	Koria	..	..	..	..	..	..	..	..	..	..	..	..
21	Megh or Meghwal	1,515	1,825	10	..	1,330	1,143	165	682	10	..	..	..
22	Mehtar	21	18	..	..	18	9	3	9	..	..	..	..
23	Nut	95	84	4	1	84	50	7	32	..	..	..	1
24	Rawal	32	19	2	..	23	10	6	9	1	..	..	..

SCT-II PART-A—AGE AND MARITAL STATUS FOR SCHEDULED CASTES-*contd.*

Age not stated

Sl. No.	Name of Scheduled Caste	Total		Never Married		Married		Widowed		Divorced/Separated		Unspecified Status	
		Males	Females	Males	Females	Males	Females	Males	Females	Males	Females	Males	Females
1	2	52	53	54	55	56	57	58	59	60	61	62	63
	NAGAUR DISTRICT-*concld.*												
18	Kamad or Kamadia	..	..	..	..	..	..	..	..	..	..	..	..
19	Kanjar	..	..	..	..	..	..	..	..	..	..	..	..
20	Khatik	..	1	..	..	..	1	..	..	..	..	..	..
21	Koli or Kori	..	..	..	..	..	..	..	..	..	..	..	..
22	Megh or Meghwal	..	3	..	2	..	1	..	..	..	..	..	..
23	Mehar	..	..	..	..	..	..	..	..	..	..	..	..
24	Mehtar	..	..	..	..	..	..	..	..	..	..	..	..
25	Nut	..	..	..	..	..	..	..	..	..	..	..	..
26	Sansi	..	1	..	..	..	1	..	..	..	..	..	..
27	Santia	..	..	..	..	..	..	..	..	..	..	..	..
28	Sargara	..	..	..	..	..	..	..	..	..	..	..	..
29	Thori or Nayak	8	6	8	6	..	..	..	..	..	..	..	..
30	Unclassified	19	23	19	23	..	..	..	..	..	..	..	..
	PALI DISTRICT												
	Total	4	2	4	1	..	1	..	..	..	..	..	..
1	Aheri	..	..	..	..	..	..	..	..	..	..	..	..
2	Badi	..	..	..	..	..	..	..	..	..	..	..	..
3	Bagri	..	..	..	..	..	..	..	..	..	..	..	..
4	Balai	..	..	..	..	..	..	..	..	..	..	..	..
5	Bawaria	2	..	2	..	..	..	..	..	..	..	..	..
6	Bhand	..	..	..	..	..	..	..	..	..	..	..	..
7	Bhangi	..	..	..	..	..	..	..	..	..	..	..	..
8	Chamar, Bhambhi, Jatav, Jatia, Mochi, Raidass, Raigar or Ramdasia	..	1	..	1	..	..	..	..	..	..	..	..
9	Dhankia	..	..	..	..	..	..	..	..	..	..	..	..
10	Dheda	..	..	..	..	..	..	..	..	..	..	..	..
11	Dome	..	..	..	..	..	..	..	..	..	..	..	..
12	Garo, Garura or Gurda	..	..	..	..	..	..	..	..	..	..	..	..
13	Gavaria	..	..	..	..	..	..	..	..	..	..	..	..
14	Jingar	..	..	..	..	..	..	..	..	..	..	..	..
15	Kalbelia	..	..	..	..	..	..	..	..	..	..	..	..
16	Kamad or Kamadia	..	..	..	..	..	..	..	..	..	..	..	..
17	Kanjar	..	..	..	..	..	..	..	..	..	..	..	..
18	Khatik	..	..	..	..	..	..	..	..	..	..	..	..
19	Koli or Kori	..	..	..	..	..	..	..	..	..	..	..	..
20	Koria	..	..	..	..	..	..	..	..	..	..	..	..
21	Megh or Meghwal	2	1	2	..	..	1	..	..	..	..	..	..
22	Mehtar	..	..	..	..	..	..	..	..	..	..	..	..
23	Nut	..	..	..	..	..	..	..	..	..	..	..	..
24	Rawal	..	..	..	..	..	..	..	..	..	..	..	..

SCT-II PART-A—AGE AND MARITAL STATUS FOR SCHEDULED CASTES–*contd.*

Sl. No.	Name of Scheduled Caste	Total Population												
		Total			Never Married		Married		Widowed		Divorced/Separated		Unspecified Status	
		Persons	Males	Females	Males	Females	Males	Females	Males	Females	Males	Females	Males	Females
1	2	3	4	5	6	7	8	9	10	11	12	13	14	15
	PALI DISTRICT–*concld.*													
25	Sansi	219	126	93	60	47	63	44	3	2	..	..	..	..
26	Santia	1,144	532	612	269	274	251	273	10	61	2	4	..	..
27	Sargara	19,006	9,660	9,346	4,339	3,050	5,064	5,363	237	918	19	12	1	3
28	Tirgar	71	31	40	18	19	11	19	2	2	..	..	..	..
29	Thori or Nayak	4,903	2,470	2,433	1,140	707	1,236	1,512	91	206	3	7	..	1
30	Unclassified	3,355	1,643	1,712	877	620	724	965	37	122	5	4	..	1
	BARMER DISTRICT													
	Total	**90,215**	**47,603**	**42,612**	**27,378**	**18,822**	**18,647**	**18,808**	**1,572**	**4,977**	**6**	**1**	..	**4**
1	Badi	44	33	11	25	5	7	6	1	..	..	..	..	..
2	Bagri	99	60	39	26	19	27	17	7	3	..	..	..	..
3	Balai	3	1	2	..	1	1	1	..	..	..	..	..	..
4	Bawaria	21	21	..	14	..	6	..	1	..	..	..	..	..
5	Bedia or Beria	5	..	5	..	2	..	3	..	..	..	..	..	..
6	Bhand	10	7	3	5	1	2	2	..	..	..	..	..	..
7	Bhangi	1,164	581	583	318	285	250	249	13	49	..	..	..	..
8	Bidakia	6	6	..	5	..	1	..	..	..	..	..	..	..
9	Chamar, Bhambhi, Jatav, Jatia, Mochi, Raidass, Raigar or Ramdasia	13,207	6,932	6,275	3,862	2,531	2,792	3,091	277	653	1	..	..	..
10	Dheda	348	197	151	111	59	81	77	5	15	..	..	..	..
11	Dome	194	126	68	75	30	40	32	11	6	..	..	..	..
12	Garo, Garura or Gurda	2,602	1,370	1,232	790	525	534	591	46	116	..	..	..	..
13	Gavaria	429	271	158	93	34	172	118	6	6	..	..	..	..
14	Kalbelia	201	182	19	75	9	77	9	30	1	..	..	..	..
15	Kamad or Kamadia	3	3	..	1	..	2	..	..	..	..	..	..	..
16	Khatik	62	41	21	24	7	17	13	..	1	..	..	..	..
17	Koli or Kori	2,946	1,553	1,393	879	641	664	676	10	73	..	..	..	3
18	Megh or Meghwal	56,389	30,013	26,376	17,597	11,897	11,559	10,978	852	3,500	5	1	..	..
19	Nut	78	33	45	20	16	13	24	..	5	..	..	..	..
20	Rawal	22	13	9	7	1	5	8	1	..	..	..	..	..
21	Sansi	541	268	273	151	126	117	127	..	20	..	..	..	..
22	Santia	85	74	11	47	3	25	6	2	2	..	..	..	..
23	Sarbhangi	6	4	2	2	..	2	2	..	..	..	..	..	..
24	Sargara	980	516	464	298	219	203	197	15	48	..	..	..	..
25	Tirgar	49	39	10	16	3	22	6	1	1	..	..	..	..
26	Unclassified	10,721	5,259	5,462	2,937	2,408	2,028	2,575	294	478	..	..	..	1

SCT-II PART-A—AGE AND MARITAL STATUS FOR SCHEDULED CASTES-*contd.*

Sl. No.	Name of Scheduled Caste	Age 0-14											
		Total		Never Married		Married		Widowed		Divorced/Separated		Unspecified Status	
		Males	Females	Males	Females	Males	Females	Males	Females	Males	Females	Males	Females
1	2	16	17	18	19	20	21	22	23	24	25	26	27
	PALI DISTRICT-*concld.*												
25	Sansi	50	49	50	46	..	3	..	..	..	..	..	..
26	Santia	212	287	202	234	9	43	1	10	..	..	..	..
27	Sargara	3,987	3,537	3,604	2,860	376	655	6	22	..	..	1	..
28	Tirgar	18	25	18	19	..	5	..	1	..	..	..	..
29	Thori or Nayak	1,161	1,015	944	644	215	370	2	1	..	..	..	..
30	Unclassified	892	866	769	577	115	283	3	2	5	4	..	..
	BARMER DISTRICT												
	Total	**22,650**	**18,875**	**22,073**	**17,437**	**575**	**1,400**	**2**	**35**	..	..	..	**3**
1	Badi	27	6	25	5	2	1	..	..	..	..	..	..
2	Bagri	27	18	24	18	2	..	1	..	..	..	..	..
3	Balai	..	1	..	1	..	..	..	..	..	..	..	..
4	Bawaria	11	..	11	..	..	..	..	..	..	..	..	..
5	Bedia or Beria	..	2	..	2	..	..	..	..	..	..	..	..
6	Bhand	5	1	5	1	..	..	..	..	..	..	..	..
7	Bhangi	284	295	278	281	6	13	..	1	..	..	..	..
8	Bidakia	5	..	5	..	..	..	..	..	..	..	..	..
9	Chamar, Bhambhi, Jatav, Jatia, Mochi, Raidass, Raigar or Ramdasia	3,396	2,533	3,253	2,391	142	131	1	11	..	..	..	..
10	Dheda	84	62	84	58	..	4	..	..	..	..	..	..
11	Dome	66	36	66	30	..	6	..	..	..	..	..	..
12	Garo, Garura or Gurda	615	545	612	503	3	42	..	..	..	..	..	..
13	Gavaria	100	45	87	34	13	11	..	..	..	..	..	..
14	Kalbelia	67	9	65	9	2	..	..	..	..	..	..	..
15	Kamad or Kamadia	..	..	..	..	..	..	..	..	..	..	..	..
16	Khatik	25	7	24	7	1	..	..	..	..	..	..	..
17	Koli or Kori	769	685	750	627	19	55	..	..	..	..	..	..
18	Megh or Meghwal	14,357	11,805	14,061	10,823	296	962	..	20	..	..	..	3
19	Nut	15	17	15	16	..	1	..	..	..	..	..	..
20	Rawal	3	1	3	1	..	..	..	..	..	..	..	..
21	Sansi	140	141	138	122	2	18	..	1	..	..	..	..
22	Santia	37	3	34	3	3	..	..	..	..	..	..	..
23	Sarbhangi	2	1	2	..	..	1	..	..	..	..	..	..
24	Sargara	269	220	263	210	6	9	..	1	..	..	..	..
25	Tirgar	12	4	10	3	2	1	..	..	..	..	..	..
26	Unclassified	2,334	2,438	2,258	2,292	76	145	..	1	..	..	..	..

SCT-II PART-A—AGE AND MARITAL STATUS FOR SCHEDULED CASTES-*contd.*

Sl. No.	Name of Scheduled Caste	Age 15-44											
		Total		Never Married		Married		Widowed		Divorced/Separated		Unspecified Status	
		Males	Females	Males	Females	Males	Females	Males	Females	Males	Females	Males	Females
1	2	28	29	30	31	32	33	34	35	36	37	38	39
	PALI DISTRICT-*concld.*												
25	Sansi	62	39	10	1	51	36	1	2	..	..	..	..
26	Santia	255	234	65	39	185	179	4	12	1	4	..	..
27	Sargara	4,252	4,428	715	171	3,442	4,034	80	218	15	3	..	2
28	Tirgar	6	13	..	..	6	13	..	..	..	..	..	..
29	Thori or Nayak	970	1,017	196	55	735	894	37	65	2	2	..	1
30	Unclassified	566	637	107	43	450	555	9	38	..	..	..	1
	BARMER DISTRICT												
	Total	**19,407**	**18,531**	**5,188**	**1,380**	**13,869**	**15,325**	**349**	**1,825**	**1**	**..**	**..**	**1**
1	Badi	4	5	..	..	4	5	..	..	..	..	..	..
2	Bagri	24	17	2	1	20	15	2	1	..	..	..	..
3	Balai	1	1	..	..	1	1	..	..	..	..	..	..
4	Bawaria	4	..	1	..	3	..	..	..	..	..	..	..
5	Bedia or Beria	..	2	..	..	..	2	..	..	..	..	..	..
6	Bhand	2	1	..	..	2	1	..	..	..	..	..	..
7	Bhangi	250	228	40	4	204	209	6	15	..	..	..	..
8	Bidakia	1	..	..	..	1	..	..	..	..	..	..	..
9	Chamar, Bhambhi, Jatav, Jatia, Mochi, Raidass, Raigar or Ramdasia	2,767	2,822	584	139	2,133	2,560	49	123	1	..	..	..
10	Dheda	90	67	27	1	62	60	1	6	..	..	..	..
11	Dome	45	26	8	..	37	22	..	4	..	..	..	..
12	Garo, Garura or Gurda	598	524	175	21	410	469	13	34	..	..	..	..
13	Gavaria	147	102	6	..	140	99	1	3	..	..	..	..
14	Kalbelia	76	7	7	..	69	6	..	1	..	..	..	..
15	Kamad or Kamadia	3	..	1	..	2	..	..	..	..	..	..	..
16	Khatik	10	11	..	..	10	11	..	..	..	..	..	..
17	Koli or Kori	596	574	129	14	467	535	..	25	..	..	..	..
18	Megh or Meghwal	12,334	11,447	3,479	1,071	8,600	8,914	255	1,462	..	..	..	..
19	Nut	15	23	4	..	11	22	..	1	..	..	..	..
20	Rawal	7	7	4	..	3	7	..	..	..	..	..	..
21	Sansi	101	105	13	4	88	97	..	4	..	..	..	..
22	Santia	26	4	13	..	13	4	..	..	..	..	..	..
23	Sarbhangi	2	1	..	..	2	1	..	..	..	..	..	..
24	Sargara	183	184	35	9	145	162	3	13	..	..	..	..
25	Tirgar	20	5	6	..	14	5	..	..	..	..	..	..
26	Unclassified	2,101	2,368	654	116	1,428	2,118	19	133	..	..	..	1

SCT-II PART-A—AGE AND MARITAL STATUS FOR SCHEDULED CASTES-*contd.*

Sl. No.	Name of Scheduled Caste	Age 45+											
		Total		Never Married		Married		Widowed		Divorced/Separated		Unspecified Status	
		Males	Females	Males	Females	Males	Females	Males	Females	Males	Females	Males	Females
1	2	40	41	42	43	44	45	46	47	48	49	50	51
	PALI DISTRICT-*concld.*												
25	Sansi	14	5	..	..	12	5	2	..	..	..	..	..
26	Santia	65	91	2	1	57	51	5	39	1	..	..	..
27	Sargara	1,421	1,381	20	19	1,246	674	151	678	4	9	..	1
28	Tirgar	7	2	..	..	5	1	2	1	..	..	..	..
29	Thori or Nayak	339	401	..	8	286	248	52	140	1	5	..	..
30	Unclassified	185	209	1	..	159	127	25	82	..	..	..	..
	BARMER DISTRICT												
	Total	**5,526**	**5,206**	**98**	**5**	**4,202**	**2,083**	**1,221**	**3,117**	**5**	**1**	..	..
1	Badi	2	..	..	..	1	..	1	..	..	..	..	..
2	Bagri	9	4	..	..	5	2	4	2	..	..	..	..
3	Balai	..	..	..	..	..	..	..	..	..	..	..	..
4	Bawaria	6	..	2	..	3	..	1	..	..	..	..	..
5	Bedia or Beria	..	1	..	..	..	1	..	..	..	..	..	..
6	Bhand	..	1	..	..	..	1	..	..	..	..	..	..
7	Bhangi	47	60	..	..	40	27	7	33	..	..	..	..
8	Bidakia	..	..	..	..	..	..	..	..	..	..	..	..
9	Chamar, Bhambhi, Jatav, Jatia, Mochi, Raidass, Raigar or Ramdasia	752	920	8	1	517	400	227	519	..	..	..	..
10	Dheda	23	22	..	..	19	13	4	9	..	..	..	..
11	Dome	15	6	1	..	3	4	11	2	..	..	..	..
12	Garo, Garura or Gurda	157	163	3	1	121	80	33	82	..	..	..	..
13	Gavaria	24	11	..	..	19	8	5	3	..	..	..	..
14	Kalbelia	39	3	3	..	6	3	30	..	..	..	..	..
15	Kamad or Kamadia	..	..	..	..	..	..	..	..	..	..	..	..
16	Khatik	6	3	..	..	6	2	..	1	..	..	..	..
17	Koli or Kori	188	134	..	..	178	86	10	48	..	..	..	..
18	Megh or Meghwal	3,319	3,124	55	3	2,662	1,102	597	2,018	5	1	..	..
19	Nut	3	5	1	..	2	1	..	4	..	..	..	..
20	Rawal	3	1	..	..	2	1	1	..	..	..	..	..
21	Sansi	27	27	..	..	27	12	..	15	..	..	..	..
22	Santia	11	4	..	..	9	2	2	2	..	..	..	..
23	Sarbhangi	..	..	..	..	..	..	..	..	..	..	..	..
24	Sargara	64	60	..	..	52	26	12	34	..	..	..	..
25	Tirgar	7	1	..	..	6	..	1	1	..	..	..	..
26	Unclassified	824	656	25	..	524	312	275	344	..	..	..	..

SCT-II PART-A—AGE AND MARITAL STATUS FOR SCHEDULED CASTES-*contd.*

Age not stated

Sl. No.	Name of Scheduled Caste	Total		Never Married		Married		Widowed		Divorced/Separated		Unspecified Status	
		Males	Females	Males	Females	Males	Females	Males	Females	Males	Females	Males	Females
1	2	52	53	54	55	56	57	58	59	60	61	62	63
	PALI DISTRICT-*concld.*												
25	Sansi	..	..	..	..	..	..	..	..	..	..	..	..
26	Santia	..	..	..	..	..	..	..	..	..	..	..	..
27	Sargara	..	..	..	..	..	..	..	..	..	..	..	..
28	Tirgar	..	..	..	..	..	..	..	..	..	..	..	..
29	Thori or Nayak	..	..	..	..	..	..	..	..	..	..	..	..
30	Unclassified	..	..	..	..	..	..	..	..	..	..	..	..
	BARMER DISTRICT												
	Total	**20**	..	**19**	..	**1**	..	..	..	..	..	..	..
1	Badi	..	..	..	..	..	..	..	..	..	..	..	..
2	Bagri	..	..	..	..	..	..	..	..	..	..	..	..
3	Balai	..	..	..	..	..	..	..	..	..	..	..	..
4	Bawaria	..	..	..	..	..	..	..	..	..	..	..	..
5	Bedia or Beria	..	..	..	..	..	..	..	..	..	..	..	..
6	Bhand	..	..	..	..	..	..	..	..	..	..	..	..
7	Bhangi	..	..	..	..	..	..	..	..	..	..	..	..
8	Bidakia	..	..	..	..	..	..	..	..	..	..	..	..
9	Chamar, Bhambhi, Jatav, Jatia, Mochi, Raidass, Raigar or Ramdasia	17	..	17	..	..	..	..	..	..	..	..	..
10	Dheda	..	..	..	..	..	..	..	..	..	..	..	..
11	Dome	..	..	..	..	..	..	..	..	..	..	..	..
12	Garo, Garura or Gurda	..	..	..	..	..	..	..	..	..	..	..	..
13	Gavaria	..	..	..	..	..	..	..	..	..	..	..	..
14	Kalbelia	..	..	..	..	..	..	..	..	..	..	..	..
15	Kamad or Kamadia	..	..	..	..	..	..	..	..	..	..	..	..
16	Khatik	..	..	..	..	..	..	..	..	..	..	..	..
17	Koli or Kori	..	..	..	..	..	..	..	..	..	..	..	..
18	Megh or Meghwal	3	..	2	..	1	..	..	..	..	..	..	..
19	Nut	..	..	..	..	..	..	..	..	..	..	..	..
20	Rawal	..	..	..	..	..	..	..	..	..	..	..	..
21	Sansi	..	..	..	..	..	..	..	..	..	..	..	..
22	Santia	..	..	..	..	..	..	..	..	..	..	..	..
23	Sarbhangi	..	..	..	..	..	..	..	..	..	..	..	..
24	Sargara	..	..	..	..	..	..	..	..	..	..	..	..
25	Tirgar	..	..	..	..	..	..	..	..	..	..	..	..
26	Unclassified	..	..	..	..	..	..	..	..	..	..	..	..

SCT-II PART-A—AGE AND MARITAL STATUS FOR SCHEDULED CASTES-*contd.*

Sl. No.	Name of Scheduled Caste	Total Population												
		Total			Never Married		Married		Widowed		Divorced/Separated		Unspecified Status	
		Persons	Males	Females	Males	Females	Males	Females	Males	Females	Males	Females	Males	Females
1	2	3	4	5	6	7	8	9	10	11	12	13	14	15
	JALOR DISTRICT													
	Total	**90,650**	**47,034**	**43,616**	**24,098**	**21,157**	**21,185**	**19,018**	**1,722**	**3,425**	**27**	**11**	**2**	**5**
1	Badi	5	..	5	..	3	..	1	..	1	..	..	..	..
2	Bagri	1,601	927	674	437	338	464	298	26	38	..	..	..	..
3	Bajgar	348	179	169	125	82	54	73	..	14	..	..	..	..
4	Bawaria	145	80	65	41	30	38	18	1	17	..	..	..	..
5	Bhand	154	53	101	23	45	28	46	2	10	..	..	..	..
6	Bhangi	1,477	741	736	395	287	327	413	18	35	1	1	..	..
7	Chamar, Bhambhi, Jatav, Jatia, Mochi, Raidass, Raigar or Ramdasia	46,711	23,292	23,419	11,453	11,888	10,886	9,816	939	1,709	12	6	2	..
8	Dheda	24	16	8	8	4	8	4	..	..	..	..	..	..
9	Dome	1,098	607	491	290	202	279	227	38	62	..	..	..	..
10	Garo, Garura or Gurda	2,839	1,722	1,117	880	474	713	538	126	104	3	1	..	..
11	Gavaria	353	265	88	140	40	122	43	3	5	..	..	..	..
12	Kalbelia	79	38	41	..	13	38	23	..	5	..	..	..	..
13	Khatik	143	56	87	29	40	25	43	2	4	..	..	..	..
14	Koli or Kori	4,339	2,229	2,110	1,150	764	959	1,216	118	129	2	1	..	..
15	Megh or Meghwal	4,701	2,792	1,909	1,576	991	1,177	769	38	148	1	1	..	..
16	Mehtar	2,856	1,817	1,039	951	512	802	479	61	48	3	..	..	..
17	Nut	194	5	189	3	90	1	95	1	4	..	..	..	..
18	Rawal	141	136	5	91	..	45	4	..	1	..	..	..	..
19	Salvi	54	35	19	8	7	27	8	..	4	..	..	..	..
20	Santia	20	13	7	7	6	6	..	..	1	..	..	..	..
21	Sargara	6,488	3,663	2,825	1,887	1,275	1,673	1,227	98	323	5	..	..	..
22	Tirgar	406	110	296	64	163	44	124	2	9	..	..	..	..
23	Thori or Nayak	238	91	147	40	73	51	57	..	17	..	..	..	..
24	Unclassified	16,236	8,167	8,069	4,500	3,830	3,418	3,496	249	737	..	1	..	5
	SIROHI DISTRICT													
	Total	**67,113**	**34,792**	**32,321**	**16,412**	**10,313**	**16,042**	**18,456**	**2,300**	**3,534**	**18**	**18**	**20**	..
1	Badi	533	335	198	81	73	173	100	81	25	..	..	..	..
2	Bagri	1,551	821	730	396	292	367	371	55	66	3	1	..	..
3	Balai	108	67	41	32	26	34	15	1	..	..	..	..	..
4	Bawaria	78	38	40	26	21	12	10	..	9	..	..	..	..
5	Bhand	31	4	27	..	6	4	18	..	3	..	..	..	..
6	Bhangi	2,119	1,048	1,071	635	533	396	436	16	98	1	4	..	..
7	Chamar, Bhambhi, Jatav, Jatia, Mochi, Raidass, Raigar or Ramdasia	14,113	7,187	6,926	4,013	2,790	2,916	3,335	250	797	2	4	6	..
8	Dhankia	62	27	35	18	19	9	15	..	1	..	..	..	..

SCT-II PART-A—AGE AND MARITAL STATUS FOR SCHEDULED CASTES-*contd.*

Sl. No.	Name of Scheduled Caste	Age 0-14											
		Total		Never Married		Married		Widowed		Divorced/Separated		Unspecified Status	
		Males	Females	Males	Females	Males	Females	Males	Females	Males	Females	Males	Females
1	2	16	17	18	19	20	21	22	23	24	25	26	27
	JALOR DISTRICT												
	Total	**21,016**	**22,130**	**20,288**	**20,204**	**720**	**1,914**	**7**	**6**	**1**	**1**	..	**5**
1	Badi	..	3	..	3	..	..	..	..	..	..	..	..
2	Bagri	387	330	357	326	30	4	..	..	..	..	..	..
3	Bajgar	103	76	103	76	..	..	..	..	..	..	..	..
4	Bawaria	29	30	26	29	3	1	..	..	..	..	..	..
5	Bhand	16	45	16	43	..	2	..	..	..	..	..	..
6	Bhangi	313	293	307	251	6	42	..	..	..	..	..	..
7	Chamar, Bhambhi, Jatav, Jatia, Mochi, Raidass, Raigar or Ramdasia	9,860	12,030	9,550	11,357	305	672	4	..	1	1	..	..
8	Dheda	7	4	6	4	1	..	..	..	..	..	..	..
9	Dome	244	203	236	197	8	6	..	..	..	..	..	..
10	Garo, Garura or Gurda	845	511	796	446	49	65	..	..	..	..	..	..
11	Gavaria	125	42	119	40	6	2	..	..	..	..	..	..
12	Kalbelia	..	16	..	8	..	8	..	..	..	..	..	..
13	Khatik	23	42	23	40	..	2	..	..	..	..	..	..
14	Koli or Kori	1,061	1,051	1,027	748	34	301	..	2	..	..	..	..
15	Megh or Meghwal	1,365	1,007	1,318	944	47	63	..	..	..	..	..	..
16	Mehtar	901	496	860	486	41	10	..	..	..	..	..	..
17	Nut	3	84	3	80	..	4	..	..	..	..	..	..
18	Rawal	79	..	77	..	2	..	..	..	..	..	..	..
19	Salvi	6	7	6	7	..	..	..	..	..	..	..	..
20	Santia	5	6	5	6	..	..	..	..	..	..	..	..
21	Sargara	1,663	1,266	1,609	1,213	54	52	..	1	..	..	..	..
22	Tirgar	59	139	58	138	..	1	1	..	..	..	..	..
23	Thori or Nayak	30	67	30	66	..	1	..	..	..	..	..	..
24	Unclassified	3,892	4,382	3,756	3,696	134	678	2	3	..	..	..	5
	SIROHI DISTRICT												
	Total	**14,045**	**11,893**	**13,508**	**9,576**	**523**	**2,300**	**7**	**17**	..	..	**7**	..
1	Badi	81	97	63	71	18	26	..	..	..	..	..	..
2	Bagri	314	304	306	268	8	29	..	7	..	..	..	..
3	Balai	28	15	25	14	3	1	..	..	..	..	..	..
	Bawaria	23	21	23	21	..	..	..	..	..	..	..	..
5	Bhand	..	6	..	6	..	..	..	..	..	..	..	..
6	Bhangi	538	531	532	494	6	36	..	1	..	..	..	..
7	Chamar, Bhambhi, Jatav, Jatia, Mochi, Raidass, Raigar or Ramdasia	3,341	2,732	3,321	2,623	17	109	1	..	..	..	2	..
8	Dhankia	16	19	16	19	..	..	..	..	..	..	..	..

SCT-II PART-A—AGE AND MARITAL STATUS FOR SCHEDULED CASTES–*contd.*

Sl. No.	Name of Scheduled Caste	Age 15-44											
		Total		Never Married		Married		Widowed		Divorced/Separated		Unspecified Status	
		Males	Females	Males	Females	Males	Females	Males	Females	Males	Females	Males	Females
1	2	28	29	30	31	32	33	34	35	36	37	38	39
	JALOR DISTRICT												
	Total	**19,196**	**15,996**	**3,761**	**914**	**15,070**	**14,235**	**356**	**843**	**9**	**4**	..	..
1	Badi	..	1	..	..	..	1	..	..	..	..	..	..
2	Bagri	379	280	78	11	298	262	3	7	..	..	..	..
3	Bajgar	61	67	22	6	39	57	..	4	..	..	..	..
4	Bawaria	37	26	15	1	22	11	..	14	..	..	..	..
5	Bhand	30	47	7	2	23	42	..	3	..	..	..	..
6	Bhangi	325	333	85	35	235	290	5	7	..	1	..	..
7	Chamar, Bhambhi, Jatav, Jatia, Mochi, Raidass, Raigar or Ramdasia	9,935	8,672	1,884	531	7,959	7,706	91	433	1	2	..	..
8	Dheda	7	3	2	..	5	3	..	..	..	..	..	..
9	Dome	264	207	53	5	207	190	4	12	..	..	..	..
10	Garo, Garura or Gurda	618	455	84	26	457	397	74	32	3	..	..	..
11	Gavaria	103	38	21	..	82	37	..	1	..	..	..	..
12	Kalbelia	19	22	..	5	19	15	..	2	..	..	..	..
13	Khatik	18	35	6	..	12	33	..	2	..	..	..	..
14	Koli or Kori	888	855	122	16	682	785	82	54	2	..	..	..
15	Megh or Meghwal	1,169	684	251	38	906	613	11	32	1	1	..	..
16	Mehtar	553	387	90	16	451	358	10	13	2	..	..	..
17	Nut	..	65	..	5	..	60	..	..	..	..	..	..
18	Rawal	51	3	14	..	37	3	..	..	..	..	..	..
19	Salvi	25	9	2	..	23	7	..	2	..	..	..	..
20	Santia	7	..	2	..	5	..	..	..	..	..	..	..
21	Sargara	1,417	1,136	275	62	1,130	979	12	95	..	..	..	..
22	Tirgar	34	109	6	17	27	90	1	2	..	..	..	..
23	Thori or Nayak	45	57	10	7	35	45	..	5	..	..	..	..
24	Unclassified	3,211	2,505	732	131	2,416	2,251	63	123	..	..	..	..
	SIROHI DISTRICT												
	Total	**13,735**	**13,682**	**2,818**	**716**	**10,401**	**12,100**	**502**	**854**	**9**	**12**	**5**	..
1	Badi	153	57	18	2	103	49	32	6	..	..	..	..
2	Bagri	359	321	67	23	262	291	27	6	3	1	..	..
3	Balai	31	25	7	12	24	13	..	..	..	..	..	..
4	Bawaria	12	9	3	..	9	9	..	..	..	..	..	..
5	Bhand	4	17	..	..	4	16	..	1	..	..	..	..
6	Bhangi	440	404	101	35	330	336	8	33	1	..	..	..
7	Chamar, Bhambhi, Jatav, Jatia, Mochi, Raidass, Raigar or Ramdasia	2,767	2,957	678	165	2,022	2,612	66	178	1	2	..	..
8	Dhankia	11	13	2	..	9	13	..	..	..	..	..	..

SCT-II PART-A—AGE AND MARITAL STATUS FOR SCHEDULED CASTES–*contd.*

Age 45+

Sl. No.	Name of Scheduled Caste	Total		Never Married		Married		Widowed		Divorced/Separated		Unspecified Status	
		Males	Females	Males	Females	Males	Females	Males	Females	Males	Females	Males	Females
1	2	40	41	42	43	44	45	46	47	48	49	50	51
	JALOR DISTRICT												
	Total	**6,817**	**5,489**	**45**	**39**	**5,394**	**2,868**	**1,359**	**2,576**	**17**	**6**	**2**	..
1	Badi	..	1	..	..	..	..	..	1	..	..	..	..
2	Bagri	161	64	2	1	136	32	23	31	..	..	..	..
3	Bajgar	15	26	..	..	15	16	..	10	..	..	..	..
4	Bawaria	14	9	..	..	13	6	1	3	..	..	..	..
5	Bhand	7	9	..	..	5	2	2	7	..	..	..	..
6	Bhangi	103	109	3	1	86	80	13	28	1	..	..	..
7	Chamar, Bhambhi, Jatav, Jatia, Mochi, Raidass, Raigar or Ramdasia	3,493	2,717	15	..	2,622	1,438	844	1,276	10	3	2	..
8	Dheda	2	1	..	..	2	1	..	..	..	..	..	..
9	Dome	99	81	1	..	64	31	34	50	..	..	..	..
10	Garo, Garura or Gurda	259	151	..	2	207	76	52	72	..	1	..	..
11	Gavaria	37	8	..	..	34	4	3	4	..	..	..	..
12	Kalbelia	19	3	..	..	19	..	..	3	..	..	..	..
13	Khatik	15	10	..	..	13	8	2	2	..	..	..	..
14	Koli or Kori	280	204	1	..	243	130	36	73	..	1	..	..
15	Megh or Meghwal	257	218	7	9	223	93	27	116	..	..	..	..
16	Mehtar	363	156	1	10	310	111	51	35	1	..	..	..
17	Nut	2	40	..	5	1	31	1	4	..	..	..	..
18	Rawal	6	2	..	..	6	1	..	1	..	..	..	..
19	Salvi	4	3	..	..	4	1	..	2	..	..	..	..
20	Santia	1	1	..	..	1	..	..	1	..	..	..	..
21	Sargara	583	423	3	..	489	196	86	227	5	..	..	..
22	Tirgar	17	48	..	8	17	33	..	7	..	..	..	..
23	Thori or Nayak	16	23	..	..	16	11	..	12	..	..	..	..
24	Unclassified	1,064	1,182	12	3	868	567	184	611	..	1	..	..
	SIROHI DISTRICT												
	Total	**7,012**	**6,746**	**86**	**21**	**5,118**	**4,056**	**1,791**	**2,663**	**9**	**6**	**8**	..
1	Badi	101	44	..	..	52	25	49	19	..	..	..	..
2	Bagri	148	105	23	1	97	51	28	53	..	..	..	..
3	Balai	8	1	..	..	7	1	1	..	..	..	..	..
4	Bawaria	3	10	..	..	3	1	..	9	..	..	..	..
5	Bhand	..	4	..	..	..	2	..	2	..	..	..	..
6	Bhangi	70	136	2	4	60	64	8	64	..	4	..	..
7	Chamar, Bhambhi, Jatav, Jatia, Mochi, Raidass, Raigar or Ramdasia	1,079	1,237	14	2	877	614	183	619	1	2	4	..
8	Dhankia	..	3	..	..	..	2	..	1	..	..	..	..

SCT-II PART-A—AGE AND MARITAL STATUS FOR SCHEDULED CASTES—*contd.*

Age not stated

Sl. No.	Name of Scheduled Caste	Total		Never Married		Married		Widowed		Divorced/Separated		Unspecified Status	
		Males	Females	Males	Females	Males	Females	Males	Females	Males	Females	Males	Females
1	2	52	53	54	55	56	57	58	59	60	61	62	63
	JALOR DISTRICT												
	Total	5	1	4	..	1	1	..	..	..	..	..	..
1	Badi	..	..	..	..	..	..	..	..	..	..	..	..
2	Bagri	..	..	..	..	..	..	..	..	..	..	..	..
3	Bajgar	..	..	..	..	..	..	..	..	..	..	..	..
4	Bawaria	..	..	..	..	..	..	..	..	..	..	..	..
5	Bhand	..	..	..	..	..	..	..	..	..	..	..	..
6	Bhangi	..	1	..	..	..	1	..	..	..	..	..	..
7	Chamar, Bhambhi, Jatav, Jatia, Mochi, Raidass, Raigar or Ramdasia	4	..	4	..	..	..	..	..	..	..	..	..
8	Dheda	..	..	..	..	..	..	..	..	..	..	..	..
9	Dome	..	..	..	..	..	..	..	..	..	..	..	..
10	Garo, Garura or Gurda	..	..	..	..	..	..	..	..	..	..	..	..
11	Gavaria	..	..	..	..	..	..	..	..	..	..	..	..
12	Kalbelia	..	..	..	..	..	..	..	..	..	..	..	..
13	Khatik	..	..	..	..	..	..	..	..	..	..	..	..
14	Koli or Kori	..	..	..	..	..	..	..	..	..	..	..	..
15	Megh or Meghwal	1	..	..	..	1	..	..	..	..	..	..	..
16	Mehtar	..	..	..	..	..	..	..	..	..	..	..	..
17	Nut	..	..	..	..	..	..	..	..	..	..	..	..
18	Rawal	..	..	..	..	..	..	..	..	..	..	..	..
19	Salvi	..	..	..	..	..	..	..	..	..	..	..	..
20	Santia	..	..	..	..	..	..	..	..	..	..	..	..
21	Sargara	..	..	..	..	..	..	..	..	..	..	..	..
22	Tirgar	..	..	..	..	..	..	..	..	..	..	..	..
23	Thori or Nayak	..	..	..	..	..	..	..	..	..	..	..	..
24	Unclassified	..	..	..	..	..	..	..	..	..	..	..	..
	SIROHI DISTRICT												
	Total	..	..	..	..	..	..	..	..	..	..	..	..
1	Badi	..	..	..	..	..	..	..	..	..	..	..	..
2	Bagri	..	..	..	..	..	..	..	..	..	..	..	..
3	Balai	..	..	..	..	..	..	..	..	..	..	..	..
4	Bawaria	..	..	..	..	..	..	..	..	..	..	..	..
5	Bhand	..	..	..	..	..	..	..	..	..	..	..	..
6	Bhangi	..	..	..	..	..	..	..	..	..	..	..	..
7	Chamar, Bhambhi, Jatav, Jatia, Mochi, Raidass, Raigar or Ramdasia	..	..	..	..	..	..	..	..	..	..	..	..
8	Dhankia	..	..	..	..	..	..	..	..	..	..	..	..

SCT-II PART-A—AGE AND MARITAL STATUS FOR SCHEDULED CASTES-*contd.*

Sl. No.	Name of Scheduled Caste	Total Population												
		Total			Never Married		Married		Widowed		Divorced/Separated		Unspecified Status	
		Persons	Males	Females	Males	Females	Males	Females	Males	Females	Males	Females	Males	Females
1	2	3	4	5	6	7	8	9	10	11	12	13	14	15
	SIROHI DISTRICT-*concld.*													
9	Dheda	163	117	46	42	19	73	25	2	2	..	..	..	..
10	Dome	637	315	322	162	135	133	135	20	52	..	..	..	..
11	Garo, Garura or Gurda	575	308	267	130	92	157	133	18	42	3	..	..	..
12	Gavaria	90	29	61	15	9	13	47	1	5	..	..	..	..
13	Kalbelia	670	298	372	83	84	191	261	24	27	..	..	..	..
14	Khatik	92	53	39	25	17	28	16	..	6	..	..	..	..
15	Koli or Kori	12,967	6,449	6,518	2,713	1,218	2,982	4,632	750	663	..	5	4	..
16	Megh or Meghwal	20,450	11,096	9,354	5,200	2,696	5,235	5,549	658	1,107	1	2	2	..
17	Mehtar	340	207	133	40	6	140	113	26	14	1	..	..	..
18	Nut	165	18	147	11	80	5	50	2	17	..	..	..	..
19	Pasi	11	11	..	3	..	8	..	..	..	..	..	..	..
20	Rawal	23	13	10	7	4	2	6	4	..	..	..	..	..
21	Sansi	22	..	22	..	10	..	9	..	3	..	..	..	..
22	Santia	22	10	12	7	7	1	5	2	..	..	..	..	..
23	Sargara	9,292	4,952	4,340	2,285	1,788	2,359	2,102	294	448	7	2	7	..
24	Thori or Nayak	478	264	214	55	20	195	170	14	24	..	..	..	..
25	Tirgar	74	15	59	6	7	9	47	..	5	..	..	..	..
26	Unclassified	2,447	1,110	1,337	427	361	600	856	82	120	..	..	1	..
	BHILWARA DISTRICT													
	Total	**140,157**	**73,192**	**66,965**	**29,732**	**21,087**	**39,990**	**39,374**	**2,944**	**6,293**	**484**	**128**	**42**	**83**
1	Aheri	10	7	3	2	2	5	1	..	..	..	..	..	..
2	Bagri	1,549	933	616	464	257	440	304	22	50	6	2	1	3
3	Bairwa or Berwa	366	155	211	61	52	89	125	4	30	1	4	..	..
4	Bajgar	9	..	9	..	7	..	..	..	2	..	..	..	..
5	Balai	36,614	19,295	17,319	7,294	4,706	10,961	10,784	877	1,766	149	44	14	19
6	Bargi, Vargi or Birgi	9	2	7	..	4	2	3	..	..	..	..	..	..
7	Bawaria	530	187	343	112	112	68	209	7	22	..	..	..	..
8	Bedia or Beria	2	2	..	..	..	2	..	..	..	..	..	..	..
9	Bhand	235	168	67	69	37	91	19	7	10	1	..	..	1
10	Bhangi	4,566	2,223	2,343	1,053	926	1,074	1,237	81	180	13	..	2	..
11	Bola	6,097	3,316	2,781	1,424	920	1,750	1,573	113	277	28	3	1	8
12	Chamar, Bhambhi, Jatav, Jatia, Mochi, Raidass, Raigar or Ramdasia	56,327	29,126	27,201	11,667	8,795	16,202	15,789	1,060	2,540	185	38	12	39
13	Chandal	2	2	..	..	..	2	..	..	..	..	..	..	..
14	Dhankia	53	29	24	20	5	5	18	2	1	2	..	..	..
15	Dheda	14	8	6	1	..	7	6	..	..	..	..	..	..
16	Dome	4,589	2,430	2,159	991	603	1,313	1,299	108	253	16	1	2	3
17	Garancha Mehtar or Gancha	31	22	9	6	2	12	6	4	1	..	..	..	..

SCT-II PART-A—AGE AND MARITAL STATUS FOR SCHEDULED CASTES—*contd.*

Sl. No.	Name of Scheduled Caste	Age 0-14											
		Total		Never Married		Married		Widowed		Divorced/Separated		Unspecified Status	
		Males	Females	Males	Females	Males	Females	Males	Females	Males	Females	Males	Females
1	2	16	17	18	19	20	21	22	23	24	25	26	27
	SIROHI DISTRICT—*concld.*												
9	Dheda	16	20	16	19	..	1	..	..	..	..	..	..
10	Dome	150	142	143	132	7	10	..	..	..	..	..	..
11	Garo, Garura or Gurda	105	108	95	90	10	18	..	..	..	..	..	..
12	Gavaria	14	16	14	9	..	7	..	..	..	..	..	..
13	Kalbelia	105	134	69	79	36	55	..	..	..	..	..	..
14	Khatik	16	18	16	17	..	1	..	..	..	..	..	..
15	Koli or Kori	2,362	1,721	2,358	1,034	4	687	..	..	..	..	..	..
16	Megh or Meghwal	4,352	3,286	4,310	2,474	36	808	5	4	..	..	1	..
17	Mehtar	44	27	18	6	26	21	..	..	..	..	..	..
18	Nut	8	86	7	80	1	6	..	..	..	..	..	..
19	Pasi	3	..	1	..	2	..	..	..	..	..	..	..
20	Rawal	7	4	7	4	..	..	..	..	..	..	..	..
21	Sansi	..	10	..	9	..		..	..	..	..	..	..
22	Santia	7	7	7	7	..	..	..	..	..	..	..	..
23	Sargara	2,098	1,915	1,817	1,722	277	188	1	5	..	..	3	..
24	Thori or Nayak	52	67	33	20	19	47	..	..	..	..	..	..
25	Tirgar	2	9	2	6	..	3	..	..	..	..	..	..
26	Unclassified	363	598	309	352	53	246	..	..	..	..	1	..
	BHILWARA DISTRICT												
	Total	**29,234**	**27,764**	**25,334**	**20,049**	**3,565**	**7,615**	**127**	**67**	**183**	**6**	**25**	**27**
1	Aheri	2	2	2	2	..	..	..	..	..	..	..	..
2	Bagri	410	293	368	242	37	50	2	..	2	..	1	1
3	Bairwa	61	71	57	48	4	22	..	1	..	..	..	..
4	Bajgar	..	7	..	7	..	..	..	..	..	..	..	..
5	Balai	6,970	6,551	6,026	4,579	846	1,945	36	19	53	2	9	6
6	Bargi, Vargi or Birgi	..	4	..	4	..	..	..	..	..	..	..	..
7	Bawaria	110	146	100	111	10	34	..	1	..	..	..	..
8	Bedia or Beria	..	..	..	..	..	..	..	..	..	..	..	..
9	Bhand	70	39	59	37	11	2	..	..	..	..	..	..
10	Bhangi	990	1,072	897	877	87	195	3	..	1	..	2	..
11	Bola	1,419	1,201	1,279	903	124	295	2	1	13	2	1	..
12	Chamar, Bhambhi, Jatav, Jatia, Mochi, Raidass, Raigar or Ramdasia	11,540	11,608	10,066	8,217	1,334	3,356	52	21	79	..	9	14
13	Chandal	..	..	..	..	..	..	..	..	..	..	..	..
14	Dhankia	21	7	20	5	..	2	1	..	..	..	..	..
15	Dheda	1	..	1	..	..	..	..	..	..	..	..	..
16	Dome	993	816	858	567	126	243	6	5	1	..	2	1
17	Garancha Mehtar or Gancha	5	2	5	2	..	..	..	..	..	..	..	..

SCT-II PART-A—AGE AND MARITAL STATUS FOR SCHEDULED CASTES-*contd.*

Sl. No.	Name of Scheduled Caste	Age 15–44											
		Total		Never Married		Married		Widowed		Divorced/Separated		Unspecified Status	
		Males	Females	Males	Females	Males	Females	Males	Females	Males	Females	Males	Females
1	2	28	29	30	31	32	33	34	35	36	37	38	39
	SIROHI DISTRICT-*concld.*												
9	Dheda	85	21	26	..	58	19	1	2	..	..	..	..
10	Dome	105	113	19	3	83	100	3	10	..	..	..	..
11	Garo, Garura or Gurda	138	92	35	1	94	78	6	13	3	..	..	..
12	Gavaria	12	27	1	..	11	26	..	1	..	..	..	..
13	Kalbelia	93	134	14	5	75	121	4	8	..	..	..	..
14	Khatik	23	14	9	..	14	14	..	..	..	..	..	..
15	Koli or Kori	2,284	3,284	348	184	1,895	2,922	40	173	..	5	1	..
16	Megh or Meghwal	4,500	3,871	869	209	3,467	3,402	163	258	..	2	1	..
17	Mehtar	88	58	20	..	62	53	6	5	..	..	..	..
18	Nut	6	30	4	..	2	25	..	5	..	..	..	..
19	Pasi	7	..	2	..	5	..	..	..	..	..	..	..
20	Rawal	4	5	..	..	2	5	2	..	..	..	..	..
21	Sansi	..	11	..	1	..	7	..	3	..	..	..	..
22	Santia	1	5	..	..	1	5	..	..	..	..	..	..
23	Sargara	1,965	1,658	455	66	1,391	1,479	115	111	1	2	3	..
24	Thori or Nayak	122	59	21	..	97	55	4	4	..	..	..	..
25	Tirgar	9	36	4	1	5	33	..	2	..	..	..	..
26	Unclassified	516	461	115	9	376	417	25	35	..	..	..	..
	BHILWARA DISTRICT												
	Total	**33,199**	**28,806**	**4,197**	**1,001**	**27,510**	**26,235**	**1,274**	**1,468**	**203**	**65**	**15**	**37**
1	Aheri	3	..	..	..	3	..	..	..	..	..	..	..
2	Bagri	395	234	85	15	298	208	9	10	3	..	..	1
3	Bairwa or Berwa	71	104	4	4	66	88	1	8	..	4	..	..
4	Bajgar	..	..	..	..	..	..	..	..	..	..	..	..
5	Balai	9,206	7,917	1,217	117	7,545	7,324	372	453	68	14	4	9
6	Bargi, Vargi or Birgi	1	3	..	..	1	3	..	..	..	..	..	..
7	Bawaria	60	100	12	1	43	94	5	5	..	..	..	..
8	Bedia or Beria	..	..	..	..	..	..	..	..	..	..	..	..
9	Bhand	72	18	10	..	60	16	1	1	1	..	..	1
10	Bhangi	907	956	149	49	725	869	23	38	10	..	..	..
11	Bola	1,478	1,216	140	17	1,284	1,130	40	62	14	1	..	6
12	Chamar, Bhambhi, Jatav, Jatia, Mochi, Raidass, Raigar or Ramdasia	13,341	11,342	1,540	567	11,261	10,143	468	596	69	18	3	18
13	Chandal	2	..	..	..	2	..	..	..	..	..	..	..
14	Dhankia	4	15	..	..	3	15	..	..	1	..	..	..
15	Dheda	5	5	..	..	5	5	..	..	..	..	..	..
16	Dome	1,039	945	126	33	869	873	37	38	7	..	..	1
17	Garancha Mehtar or Gancha	14	6	1	..	10	6	3	..	..	..	..	..

SCT-II PART-A—AGE AND MARITAL STATUS FOR SCHEDULED CASTES-*contd.*

Sl. No.	Name of Scheduled Caste	Age 45+											
		Total		Never Married		Married		Widowed		Divorced/Separated		Unspecified Status	
		Males	Females	Males	Females	Males	Females	Males	Females	Males	Females	Males	Females
1	2	40	41	42	43	44	45	46	47	48	49	50	51
	SIROHI DISTRICT-*concld.*												
9	Dheda	16	5	..	..	15	5	1	..	..	..	..	..
10	Dome	60	67	..	..	43	25	17	42	..	..	..	..
11	Garo, Garura or Gurda	65	67	..	1	53	37	12	29	..	..	..	..
12	Gavaria	3	18	..	..	2	14	1	4	..	..	..	..
13	Kalbelia	100	104	..	..	80	85	20	19	..	..	..	..
14	Khatik	14	7	..	..	14	1	..	6	..	..	..	..
15	Koli or Kori	1,803	1,513	7	..	1,083	1,023	710	490	..	..	3	..
16	Megh or Meghwal	2,244	2,197	21	13	1,732	1,339	490	845	1	..	..	..
17	Mehtar	75	48	2	..	52	39	20	9	1	..	..	..
18	Nut	4	31	..	..	2	19	2	12	..	..	..	..
19	Pasi	1	..	..	..	1	..	..	..	..	..	..	..
20	Rawal	2	1	..	..	..	1	2	..	..	..	..	..
21	Sansi	..	1	..	..	..	1	..	..	..	..	..	..
22	Santia	2	..	..	..	..	..	2	..	..	..	..	..
23	Sargara	889	767	13	..	691	435	178	332	6	..	1	..
24	Thori or Nayak	90	88	1	..	79	68	10	20	..	..	..	..
25	Tirgar	4	14	..	..	4	11	..	3	..	..	..	..
26	Unclassified	231	278	3	..	171	193	57	85	..	..	..	..
	BHILWARA DISTRICT												
	Total	**10,730**	**10,340**	**182**	**11**	**8,906**	**5,496**	**1,542**	**4,758**	**98**	**57**	**2**	**18**
1	Aheri	2	1	..	..	2	1	..	..	..	..	..	..
2	Bagri	128	89	11	..	105	46	11	40	1	2	..	1
3	Bairwa or Berwa	23	36	..	..	19	15	3	21	1	..	..	..
4	Bajgar	..	2	..	..	..	..	..	2	..	..	..	..
5	Balai	3,110	2,844	44	4	2,569	1,514	468	1,294	28	28	1	4
6	Bargi, Vargi or Birgi	1	..	..	..	1	..	..	..	..	..	..	..
7	Bawaria	17	97	..	..	15	81	2	16	..	..	..	..
8	Bedia or Beria	2	..	..	..	2	..	..	..	..	..	..	..
9	Bhand	26	10	..	..	20	1	6	9	..	..	..	..
10	Bhangi	323	315	6	..	260	173	55	142	2	..	..	..
11	Bola	419	364	5	..	342	148	71	214	1	..	..	2
12	Chamar, Bhambhi, Jatav, Jatia, Mochi, Raidass, Raigar or Ramdasia	4,239	4,242	58	3	3,604	2,290	540	1,923	37	20	..	6
13	Chandal	..	..	..	..	..	..	..	..	..	..	..	..
14	Dhankia	4	2	..	..	2	1	1	1	1	..	..	..
15	Dheda	2	1	..	..	2	1	..	..	..	..	..	..
16	Dome	398	395	7	1	318	182	65	210	8	1	..	1
17	Garancha Mehtar or Gancha	3	1	..	..	2	..	1	1	..	..	..	..

SCT-II PART-A—AGE AND MARITAL STATUS FOR SCHEDULED CASTES-*contd.*

Age not stated

Sl. No.	Name of Scheduled Caste	Total		Never Married		Married		Widowed		Divorced/Separated		Unspecified Status	
		Males	Females	Males	Females	Males	Females	Males	Females	Males	Females	Males	Females
1	2	52	53	54	55	56	57	58	59	60	61	62	63
	SIROHI DISTRICT-*concld.*												
9	Dheda	..	..	..	..	..	..	..	..	..	..	..	..
10	Dome	..	..	..	..	..	..	..	..	..	..	..	..
11	Garo, Garura or Gurda	..	..	..	..	..	..	..	..	..	..	..	..
12	Gavaria	..	..	..	..	..	..	..	..	..	..	..	..
13	Kalbelia	..	..	..	..	..	..	..	..	..	..	..	..
14	Khatik	..	..	..	..	..	..	..	..	..	..	..	..
15	Koli or Kori	..	..	..	..	..	..	..	..	..	..	..	..
16	Megh or Meghwal	..	..	..	..	..	..	..	..	..	..	..	..
17	Mehtar	..	..	..	..	..	..	..	..	..	..	..	..
18	Nut	..	..	..	..	..	..	..	..	..	..	..	..
19	*Pasi*	..	..	..	..	..	..	..	..	..	..	..	..
20	Rawal	..	..	..	..	..	..	..	..	..	..	..	..
21	Sansi	..	..	..	..	..	..	..	..	..	..	..	..
22	Santia	..	..	..	..	..	..	..	..	..	..	..	..
23	Sargara	..	..	..	..	..	..	..	..	..	..	..	..
24	Thori or Nayak	..	..	..	..	..	..	..	..	..	..	..	..
25	Tirgar	..	..	..	..	..	..	..	..	..	..	..	..
26	Unclassified	..	..	..	..	..	..	..	..	..	..	..	..
	BHILWARA DISTRICT												
	Total	**29**	**55**	**19**	**26**	**9**	**28**	**1**	..	..	..	..	**1**
1	Aheri	..	..	..	..	..	..	..	..	..	..	..	..
2	Bagri	..	..	..	..	..	..	..	..	..	..	..	..
3	Bairwa or Berwa	..	..	..	..	..	..	..	..	..	..	..	..
4	Bajgar	..	..	..	..	..	..	..	..	..	..	..	..
5	Balai	9	7	7	6	1	1	1	..	..	..	..	..
6	Bargi, Vargi or Birgi	..	..	..	..	..	..	..	..	..	..	..	..
7	Bawaria	..	..	..	..	..	..	..	..	..	..	..	..
8	Bedia or Beria	..	..	..	..	..	..	..	..	..	..	..	..
9	Bhand	..	..	..	..	..	..	..	..	..	..	..	..
10	Bhangi	3	..	1	..	2	..	..	..	..	..	..	..
11	Bola	..	..	..	..	..	..	..	..	..	..	..	..
12	Chamar, Bhambhi, Jatav, Jatia, Mochi, Raidass, Raigar or Ramdasia	6	9	3	8	3	..	..	..	..	..	..	1
13	Chandal	..	..	..	..	..	..	..	..	..	..	..	..
14	Dhankia	..	..	..	..	..	..	..	..	..	..	..	..
15	Dheda	..	..	..	..	..	..	..	..	..	..	..	..
16	Dome	..	3	..	2	..	1	..	..	..	..	..	..
17	Garancha Mehtar or Gancha	..	..	..	..	..	..	..	..	..	..	..	..

SCT-II PART-A—AGE AND MARITAL STATUS FOR SCHEDULED CASTES—*contd.*

Sl. No.	Name of Scheduled Caste	Total Population												
		Total			Never Married		Married		Widowed		Divorced/Separated		Unspecified Status	
		Persons	Males	Females	Males	Females	Males	Females	Males	Females	Males	Females	Males	Females
1	2	3	4	5	6	7	8	9	10	11	12	13	14	15
	BHILWARA DISTRICT-*concld.*													
18	Garo, Garura or Gurda	134	84	50	40	12	40	34	4	4	..	..	..	..
19	Gavaria	39	21	18	8	4	13	13	..	1	..	..	..	..
20	Godhi	6	..	6	..	4	..	2	..	..	..	..	..	..
21	Jingar	579	328	251	134	80	182	149	12	21	..	1	..	..
22	Kalbelia	1,384	759	625	432	280	298	303	24	39	2	1	3	2
23	Kamad or Kamadia	235	133	102	47	33	78	61	7	6	1	..	..	2
24	Kanjar	2,202	1,228	974	666	454	518	439	26	77	18	4	..	..
25	Khatik	10,198	5,115	5,083	1,972	1,738	2,910	2,907	205	420	24	17	4	1
26	Koli or Kori	1,175	622	553	274	206	317	285	29	61	2	1	..	..
27	Madari or Bazigar	7	..	7	..	1	..	6	..	..	..	..	..	..
28	Megh or Meghwal	132	85	47	44	18	38	26	3	3	..	..	..	..
29	Mehar	1	1	..	1	..	..	..	..	..	..	..	..	..
30	Mehtar	241	103	138	46	65	55	66	2	7	..	..	..	..
31	Nut	887	482	405	191	112	273	260	16	31	..	1	2	1
32	Pasi	8	5	3	1	3	4	..	..	..	..	..	..	..
33	Rawal	11,140	611	529	271	150	329	344	10	33	1	..	..	2
34	Salvi	1	1	..	1	..	..	..	..	..	..	..	..	..
35	Sansi	504	268	236	139	99	116	116	12	21	1	..	..	..
36	Sargara	583	330	253	166	76	155	158	9	19	..	..	..	..
37	Thori or Nayak	4,668	2,446	2,222	920	658	1,408	1,355	96	197	21	10	1	2
38	Tirgar	2	2	..	..	..	2	..	..	..	..	..	..	..
39	Valmiki	2	..	2	..	..	..	2	..	..	..	..	..	..
40	Unclassified	5,026	2,663	2,363	1,215	666	1,231	1,475	204	221	13	1	..	..
	UDAIPUR DISTRICT													
	Total	**127,461**	**65,603**	**61,858**	**28,963**	**21,145**	**34,423**	**34,354**	**1,958**	**6,188**	**190**	**87**	**69**	**84**
1	Adi Dharmi	13	11	2	4	1	7	..	..	1	..	..	..	..
2	Aheri	204	106	98	10	74	90	21	5	3	..	..	1	..
3	Badi	20	3	17	2	8	1	9	..	..	..	..	..	..
4	Bagri	771	351	420	178	175	161	200	10	44	2	..	..	1
5	Bairwa or Berwa	86	69	17	30	4	38	13	1	..	..	..	..	..
6	Bajgar	58	..	58	..	23	..	32	..	3	..	..	..	..
7	Balai	31,462	16,231	15,231	6,726	4,839	8,932	8,724	508	1,630	49	25	16	13
8	Bansphor	16	8	8	7	3	1	4	..	1	..	..	..	..
9	Bargi, Vargi or Birgi	6	3	3	..	2	3	1	..	..	..	..	..	..
10	Bawaria	127	98	29	35	17	59	10	4	2	..	..	..	..
11	Bedia or Beria	3	..	3	..	1	..	1	..	1	..	..	..	..
12	Bhand	453	202	251	116	76	76	145	7	28	1	..	2	2
13	Bhangi	4,613	2,073	2,540	1,025	1,004	999	1,318	44	210	4	6	1	2
14	Bidakia	633	327	306	126	107	186	174	13	24	1	1	1	..
15	Bola	1,104	548	556	269	14	260	289	12	52	7	..	..	1

SCT-II PART-A—AGE AND MARITAL STATUS FOR SCHEDULED CASTES-*contd.*

Sl. No.	Name of Scheduled Caste	Age 0-14											
		Total		Never Married		Married		Widowed		Divorced/Separated		Unspecified Status	
		Males	Females	Males	Females	Males	Females	Males	Females	Males	Females	Males	Females
1	2	16	17	18	19	20	21	22	23	24	25	26	27
	BHILWARA DISTRICT-*concld.*												
18	Garo, Garura or Gurda	43	22	36	12	7	9	..	1	..	..	..	..
19	Gavaria	9	4	8	3	1	1	..	..	..	..	..	..
20	Godhi	..	1	..	1	..	..	..	..	..	..	..	..
21	Jingar	136	96	122	80	14	16	..	..	..	..	..	..
22	Kalbelia	364	285	338	261	26	23	..	..	..	1	..	..
23	Kamad or Kamadia	64	43	40	32	23	9	..	..	1	..	..	2
24	Kanjar	553	490	525	432	18	53	..	5	10	..	..	..
25	Khatik	2,290	2,306	1,744	1,661	526	639	11	6	9	..	..	..
26	Koli or Kori	251	214	237	196	14	18	..	..	..	..	..	..
27	Madari or Bazigar	..	1	..	1	..	..	..	..	..	..	..	..
28	Megh or Meghwal	37	20	36	16	1	4	..	..	..	..	..	..
29	Mehar	1	..	1	..	..	..	..	..	..	..	..	..
30	Mehtar	39	63	37	50	2	13	..	..	..	..	..	..
31	Nut	196	157	161	108	34	49	1	..	..	..	..	..
32	Pasi	1	3	1	3	..	..	..	..	..	..	..	..
33	Rawal	280	224	233	143	46	80	1	..	..	..	..	1
34	Salvi	..	..	..	..	..	..	..	..	..	..	..	..
35	Sansi	108	99	104	89	4	9	..	1	..	..	..	..
36	Sargara	160	111	146	74	14	36	..	1	..	..	..	..
37	Thori or Nayak	1,032	959	818	635	191	316	11	5	11	1	1	2
38	Tirgar	..	..	..	..	..	..	..	..	..	..	..	..
39	Valmiki	..	..	..	..	..	..	..	..	..	..	..	..
40	Unclassified	1,078	847	1,009	651	65	196	1	..	3	..	..	..
	UDAIPUR DISTRICT												
	Total	**26,666**	**24,909**	**24,360**	**20,471**	**2,190**	**4,313**	**47**	**29**	**21**	**26**	**48**	**70**
1	Adi Dharmi	3	1	2	1	1	..	..	..	..	..	..	..
2	Aheri	5	85	5	74	..	11	..	..	..	..	..	..
3	Badi	1	10	1	8	..	2	..	..	..	..	..	..
4	Bagri	147	198	141	169	5	29	1	..	..	..	..	..
5	Bairwa or Berwa	30	7	28	4	2	3	..	..	..	..	..	..
6	Bajgar	..	31	..	23	..	8	..	..	..	..	..	..
7	Balai	6,343	5,902	5,529	4,721	779	1,158	14	7	8	6	13	10
8	Bansphor	6	4	6	3	..	1	..	..	..	..	..	..
9	Bargi, Vargi or Birgi	..	2	..	2	..	..	..	..	..	..	..	..
10	Bawaria	20	17	18	16	2	1	..	..	..	..	..	..
11	Bedia or Beria	..	1	..	1	..	..	..	..	..	..	..	..
12	Bhand	115	104	106	75	7	28	..	..	1	..	1	1
13	Bhangi	938	1,152	876	966	60	180	1	..	1	5	..	1
14	Bidakia	124	142	103	106	21	35	..	..	..	1	..	..
15	Bola	200	236	195	204	5	30	..		..	..	..	1

SCT-II PART-A—AGE AND MARITAL STATUS FOR SCHEDULED CASTES-*contd.*

Sl. No.	Name of Scheduled Caste	Age 15-44											
		Total		Never Married		Married		Widowed		Divorced/Separated		Unspecified Status	
		Males	Females	Males	Females	Males	Females	Males	Females	Males	Females	Males	Females
1	2	28	29	30	31	32	33	34	35	36	37	38	39
	BHILWARA DISTRICT-*concld.*												
18	Garo, Garnra or Gurda	31	24	3	..	25	24	3	..	..	..	..	..
19	Gavaria	9	12	..	1	9	11	..	..	..	..	..	..
20	Godhi	..	5	..	3	..	2	..	..	..	..	..	..
21	Jingar	141	122	12	..	126	117	3	4	..	1	..	..
22	Kalbelia	299	240	90	19	191	213	13	7	2	..	3	1
23	Kamad or Kamadia	48	45	7	1	39	41	2	3	..	..	..	..
24	Kanjar	525	348	127	20	379	300	12	25	7	3	..	..
25	Khatik	2,150	2,136	213	77	1,855	1,951	72	93	7	15	3	..
26	Koli or Kori	279	255	35	7	223	231	20	16	1	1	..	..
27	Madari or Bazigar	..	6	..	..	..	6	..	..	..	..	..	..
28	Megh or Meghwal	38	23	6	2	30	20	2	1	..	..	..	..
29	Mehar	..	..	..	..	..	..	..	..	..	..	..	..
30	Mehtar	45	63	9	15	35	47	1	1	..	..	..	..
31	Nut	235	184	27	4	200	173	6	6	..	1	2	..
32	Pasi	3	..	..	..	3	..	..	..	..	..	..	..
33	Rawal	252	238	37	3	210	231	4	4	1	..	..	..
34	Salvi	1	..	1	..	..	..	..	..	..	..	..	..
35	Sansi	126	92	33	6	88	85	4	1	1	..	..	..
36	Sargara	132	99	20	2	107	96	5	1	..	..	..	..
37	Thori or Nayak	1,017	875	89	23	879	809	42	37	7	6	..	..
38	Tirgar	..	..	..	..	..	..	..	..	..	..	..	..
39	Valmiki	..	2	..	..	..	2	..	..	..	..	..	..
40	Unclassified	1,270	1,176	204	15	936	1,102	126	58	4	1	..	..
	UDAIPUR DISTRICT												
	Total	**29,342**	**28,622**	**4,420**	**591**	**24,072**	**26,230**	**718**	**1,751**	**116**	**39**	**16**	**11**
1	Adi Dharmi	6	..	2	..	4	..	..	..	..	..	..	..
2	Aheri	80	9	5	..	72	8	2	1	..	..	1	..
3	Badi	1	7	1	..	..	7	..	..	..	..	..	..
4	Bagri	153	186	32	6	118	153	2	26	1	..	..	1
5	Bairwa	23	8	2	..	21	8	..	..	..	..	..	..
6	Bajgar	..	19	..	..	..	19	..	..	..	..	..	..
7	Balai	7,482	7,138	1,150	106	6,107	6,550	192	469	30	11	3	2
8	Bansphor	2	4	1	..	1	3	..	1	..	..	..	..
9	Bargi, Vargi or Birgi	3	1	..	..	3	1	..	..	..	..	..	..
10	Bawaria	62	11	17	1	41	8	4	2	..	..	..	..
11	Bedia or Beria	..	2	..	..	..	1	..	1	..	..	..	..
12	Bhand	53	112	10	1	43	103	..	8	..	..	..	..
13	Bhangi	903	1,091	146	34	732	1,006	21	50	3	..	1	1
14	Bidakia	135	126	21	1	111	121	2	4	1	..	..	..
15	Bola	278	265	74	8	201	244	..	13	3	..	..	..

SCT-II PART-A—AGE AND MARITAL STATUS FOR SCHEDULED CASTES–*contd.*

Sl. No.	Name of Scheduled Caste	Age 45+											
		Total		Never Married		Married		Widowed		Divorced/Separated		Unspecified Status	
		Males	Females	Males	Females	Males	Females	Males	Females	Males	Females	Males	Females
1	2	40	41	42	43	44	45	46	47	48	49	50	51
	BHILWARA DISTRICT–*concld.*												
18	Garo, Garura or Gurda	10	4	1	..	8	1	1	3	..	..	..	..
19	Gavaria	3	2	..	..	3	1	..	1	..	..	..	..
20	Godhi	..	..	..	..	..	..	..	..	..	..	..	..
21	Jingar	51	33	..	..	42	16	9	17	..	..	..	..
22	Kalbelia	94	100	2	..	81	67	11	32	..	..	..	1
23	Kamad or Kamadia	21	14	..	..	16	11	5	3	..	..	..	..
24	Kanjar	146	134	11	..	120	86	14	47	1	1	..	..
25	Khatik	674	641	14	..	529	317	122	321	8	2	1	1
26	Koli or Kori	92	84	2	3	80	36	9	45	1	..	..	..
27	Madari or Bazigar	..	..	..	..	..	..	..	..	..	..	..	..
28	Megh or Meghwal	10	4	2	..	7	2	1	2	..	..	..	..
29	Mehar	..	..	..	..	..	..	..	..	..	..	..	..
30	Mehtar	19	12	..	..	18	6	1	6	..	..	..	..
31	Nut	51	64	3	..	39	38	9	25	..	..	..	1
32	Pasi	1	..	..	..	1	..	..	..	..	..	..	..
33	Rawal	78	63	1	..	72	33	5	29	..	..	..	1
34	Salvi	..	..	..	..	..	..	..	..	..	..	..	..
35	Sansi	31	41	..	..	23	22	8	19	..	..	..	..
36	Sargara	38	43	..	..	34	26	4	17	..	..	..	..
37	Thori or Nayak	397	362	13	..	338	204	43	155	3	3	..	..
38	Tirgar	2	..	..	..	2	..	..	..	..	..	..	..
39	Valmiki	..	..	..	..	..	..	..	..	..	..	..	..
40	Unclassified	315	310	2	..	230	177	77	163	6	..	..	..
	UDAIPUR DISTRICT												
	Total	**9,557**	**8,266**	**153**	**49**	**8,158**	**3,795**	**1,191**	**4,401**	**52**	**20**	**3**	**1**
1	Adi Dharmi	2	1	..	..	2	..	..	1	..	..	..	..
2	Aheri	21	4	..	..	18	2	3	2	..	..	..	..
3	Badi	1	..	..	..	1	..	..	..	..	..	..	..
4	Bagri	51	36	5	..	38	18	7	18	1	..	..	..
5	Bairwa or Berwa	16	2	..	..	15	2	1	..	..	..	..	..
6	Bajgar	..	8	..	..	..	5	..	3	..	..	..	..
7	Balai	2,393	2,180	35	10	2,045	1,008	302	1,154	11	7	..	1
8	Bansphor	..	..	..	..	..	..	..	..	..	..	..	..
9	Bargi, Vargi or Birgi	..	..	..	..	..	..	..	..	..	..	..	..
10	Bawaria	16	1	..	..	16	1	..	..	..	..	..	..
11	Bedia or Beria	..	..	..	..	..	..	..	..	..	..	..	..
12	Bhand	34	34	..	..	26	14	7	20	..	..	1	..
13	Bhangi	230	288	3	..	205	130	22	157	..	1	..	..
14	Bidakia	68	38	2	..	54	18	11	20	..	..	1	..
15	Bola	70	54	..	1	54	15	12	38	4	..	..	..

SCT-II PART-A—AGE AND MARITAL STATUS FOR SCHEDULED CASTES-*contd.*

Age not stated

Sl. No.	Name of Scheduled Caste	Total		Never Married		Married		Widowed		Divorced/Separated		Unspecified Status	
		Males	Females	Males	Females	Males	Females	Males	Females	Males	Females	Males	Females
1	2	52	53	54	55	56	57	58	59	60	61	62	63
	BHILWARA DISTRICT-*concld.*												
18	Garo, Garura or Gurda	..	..	..	..	..	..	..	..	..	..	..	..
19	Gavaria	..	..	..	..	..	..	..	..	..	..	..	..
20	Godhi	..	..	..	..	..	..	..	..	..	..	..	..
21	Jingar	..	..	..	..	..	..	..	..	..	..	..	..
22	Kalbelia	2	..	2	..	..	..	..	..	..	..	..	..
23	Kamad or Kamadia	..	..	..	..	..	..	..	..	..	..	..	..
24	Kanjar	4	2	3	2	1	..	..	..	..	..	..	..
25	Khatik	1	..	1	..	..	..	..	..	..	..	..	..
26	Koli or Kori	..	..	..	..	..	..	..	..	..	..	..	..
27	Madari or Bazigar	..	..	..	..	..	..	..	..	..	..	..	..
28	Megh or Meghwal	..	..	..	..	..	..	..	..	..	..	..	..
29	Mehar	..	..	..	..	..	..	..	..	..	..	..	..
30	Mehtar	..	..	..	..	..	..	..	..	..	..	..	..
31	Nut	..	..	..	..	..	..	..	..	..	..	..	..
32	Pasi	..	..	..	..	..	..	..	..	..	..	..	..
33	Rawal	1	4	..	4	1	..	..	..	..	..	..	..
34	Salvi	..	..	..	..	..	..	..	..	..	..	..	..
35	Sansi	3	4	2	4	1	..	..	..	..	..	..	..
36	Sargara	..	..	..	..	..	..	..	..	..	..	..	..
37	Thori or Nayak	..	26	..	..	..	26	..	..	..	..	..	..
38	Tirgar	..	..	..	..	..	..	..	..	..	..	..	..
39	Valmiki	..	..	..	..	..	..	..	..	..	..	..	..
40	Unclassified	..	..	..	..	..	..	..	..	..	..	..	..
	UDAIPUR DISTRICT												
	Total	**38**	**61**	**30**	**34**	**3**	**16**	**2**	**7**	**1**	**2**	**2**	**2**
1	Adi Dharmi	..	..	..	..	..	..	..	..	..	..	..	..
2	Aheri	..	..	..	..	..	..	..	..	..	..	..	..
3	Badi	..	..	..	..	..	..	..	..	..	..	..	..
4	Bagri	..	..	..	..	..	..	..	..	..	..	..	..
5	Bairwa or Berwa	..	..	..	..	..	..	..	..	..	..	..	..
6	Bajgar	..	..	..	..	..	..	..	..	..	..	..	..
7	Balai	13	11	12	2	1	8	..	..	..	1	..	..
8	Bansphor	..	..	..	..	..	..	..	..	..	..	..	..
9	Bargi, Vargi or Birgi	..	..	..	..	..	..	..	..	..	..	..	..
10	Bawaria	..	..	..	..	..	..	..	..	..	..	..	..
11	Bedia or Beria	..	..	..	..	..	..	..	..	..	..	..	..
12	Bhand	..	1	..	..	..	..	..	..	..	..	..	1
13	Bhangi	2	9	..	4	2	2	..	3	..	..	..	..
14	Bidakia	..	..	..	..	..	..	..	..	..	..	..	..
15	Bola	..	1	..	1	..	..	..	..	..	..	..	..

SCT-II PART-A—AGE AND MARITAL STATUS FOR SCHEDULED CASTES-*contd.*

Sl. No.	Name of Scheduled Caste	Total Population												
		Total			Never Married		Married		Widowed		Divorced/Separated		Unspecified Status	
		Persons	Males	Females	Males	Females	Males	Females	Males	Females	Males	Females	Males	Females
1	2	3	4	5	6	7	8	9	10	11	12	13	14	15
	UDAIPUR DISTRICT-*concld.*													
16	Chamar, Bhambhi, Jatav, Jatia, Mochi, Raidass, Raigar or Ramdasia	26,847	14,190	12,657	6,420	4,237	7,317	7,077	405	1,324	45	7	3	12
17	Chandal	1	1	..	1	..	..	..	..	..	..	..	..	..
18	Chura	1	1	..	..	..	1	..	..	..	..	..	..	..
19	Dabgar	43	21	22	11	9	10	10	..	3	..	..	..	..
20	Dhankia	11	6	5	2	2	4	3	..	..	..	..	..	..
21	Dheda	134	72	62	14	23	57	28	1	11	..	..	..	..
22	Dome	2,792	1,462	1,330	684	449	720	724	49	152	5	5	4	..
23	Gandia	132	..	132	..	52	..	62	..	17	..	1	..	..
24	Garancha Mehtar or Gancha	781	381	400	159	167	197	184	24	48	1	1	..	..
25	Garo, Garura or Gurda	127	70	57	32	27	34	27	3	3	1	..	..	..
26	Gavaria	191	75	116	27	33	43	61	5	18	..	4	..	..
27	Godhi	267	225	42	66	11	139	29	19	2	1	..	..	..
28	Jingar	222	86	136	33	69	51	53	2	14	..	..	..	..
29	Kalbelia	2,030	987	1,043	513	493	442	481	23	69	2	..	7	..
30	Kamad or Kamadia	202	99	103	44	41	46	56	9	6	..	..	..	..
31	Kanjar	134	56	78	28	50	24	23	4	5	..	..	..	..
32	Kapadia Sansi	14	14	..	10	..	4	..	..	..	..	..	..	..
33	Khatik	10,232	5,133	5,099	2,298	1,823	2,695	2,871	120	400	16	4	4	1
34	Koli or Kori	239	142	97	49	33	90	50	3	14	..	..	..	..
35	Madari or Bazigar	201	93	108	47	52	43	44	3	12	..	..	..	..
36	Majhabi	33	20	13	11	1	9	4	..	8	..	..	..	..
37	Megh or Meghwal	21,224	10,897	10,327	4,709	3,502	5,822	5,689	318	1,105	32	10	16	21
38	Mehar	5	5	..	..	..	4	..	1	..	..	..	..	..
39	Mehtar	709	463	246	261	73	185	151	16	22	1	..	..	..
40	Nut	551	300	251	158	110	132	111	9	30	..	..	1	..
41	Rawal	1,783	847	936	440	460	389	401	17	72	1	..	..	3
42	Salvi	2,926	1,474	1,452	585	427	835	864	48	156	6	5	..	..
43	Sansi	28	18	10	3	6	13	2	2	..	..	2	..	..
44	Santia	45	26	19	17	10	8	9	1	..	..	..	..	..
45	Sargara	1,022	497	525	200	203	270	280	24	36	3	3	..	3
46	Thori or Nayak	844	450	394	173	88	264	231	13	75	..	..	..	..
47	Tirgar	36	11	25	11	7	..	16	..	2	..	..	..	..
48	Unclassified	14,085	7,451	6,634	3,429	2,139	3,762	3,872	235	585	12	13	13	25

SCT-II PART-A—AGE AND MARITAL STATUS FOR SCHEDULED CASTES-*contd.*

Age 0-14

Sl. No.	Name of Scheduled Caste	Total		Never Married		Married		Widowed		Divorced/Separated		Unspecified Status	
		Males	Females	Males	Females	Males	Females	Males	Females	Males	Females	Males	Females
1	2	16	17	18	19	20	21	22	23	24	25	26	27
	UDAIPUR DISTRICT-*concld.*												
16	Chamar, Bhambhi, Jatav, Jatia, Mochi, Raidass, Raigar or Ramdasia	5,981	5,093	5,578	4,131	384	940	12	12	6	1	1	9
17	Chandal	1	..	1	..	..	..	..	..	..	..	..	..
18	Chura	..	..	..	..	..	..	..	..	..	..	..	..
19	Dabgar	12	10	11	9	1	1	..	..	..	..	..	..
20	Dhankia	1	2	1	2	..	..	..	..	..	..	..	..
21	Dheda	12	24	11	23	..	1	1	..	..	..	..	..
22	Dome	589	541	542	422	45	118	1	1	..	..	1	..
23	Gandia	..	57	..	52	..	5	..	..	..	..	..	..
24	Garancha Mehtar or Gancha	138	178	130	159	7	19	1	..	..	..	..	..
25	Garo, Garura or Gurda	28	27	27	25	..	2	1	..	..	..	..	..
26	Gavaria	28	43	23	32	5	10	..	1	..	..	..	..
27	Godhi	57	16	50	10	7	6	..	..	..	..	..	..
28	Jingar	26	71	25	58	1	13	..	..	..	..	..	..
29	Kalbelia	430	517	402	472	23	45	..	..	..	..	5	..
30	Kamad or Kamadia	42	41	39	38	3	3	..	..	..	..	..	..
31	Kanjar	20	52	18	50	1	2	1	..	..	..	..	..
32	Kapadia Sansi	10	..	10	..	..	..	..	..	..	..	..	..
33	Khatik	2,301	2,217	2,075	1,757	214	457	5	2	4	1	3	..
34	Koli or Kori	35	37	34	33	1	4	..	..	..	..	..	..
35	Madari or Bazigar	39	50	39	46	..	4	..	..	..	..	..	..
36	Majhabi	9	3	9	..	..	3	..	..	..	..	..	..
37	Megh or Meghwal	4,172	3,977	3,893	3,420	262	534	1	2	..	1	16	20
38	Mehar	..	..	..	..	..	..	..	..	..	..	..	..
39	Mehtar	241	87	233	72	8	15	..	..	..	..	..	..
40	Nut	142	109	131	98	11	11	..	..	..	..	..	..
41	Rawal	382	496	364	452	17	41	1	..	..	..	..	3
42	Salvi	500	484	452	413	48	70	..	..	..	1	..	..
43	Sansi	4	6	3	6	1	..	..	..	..	..	..	..
44	Santia	13	8	13	8	..	..	..	..	..	..	..	..
45	Sargara	186	224	169	180	17	42	..	1	..	..	..	1
46	Thori or Nayak	172	129	152	83	19	46	1	..	..	..	..	..
47	Tirgar	11	9	11	7	..	2	..	..	..	..	..	..
48	Unclassified	3,152	2,509	2,904	2,040	233	433	6	2	1	10	8	24

SCT-II PART-A—AGE AND MARITAL STATUS FOR SCHEDULED CASTES-*contd.*

Sl. No.	Name of Scheduled Caste	Age 15-44											
		Total		Never Married		Married		Widowed		Divorced/Separated		Unspecified Status	
		Males	Females	Males	Females	Males	Females	Males	Females	Males	Females	Males	Females
1	2	28	29	30	31	32	33	34	35	36	37	38	39
	UDAIPUR DISTRICT-*concld.*												
16	Chamar, Bhambhi, Jatav, Jatia, Mochi, Raidass, Raigar or Ramdasia	6,213	5,843	824	91	5,223	5,352	136	391	28	6	2	3
17	Chandal	..	..	..	..	..	..	..	..	..	..	..	..
18	Chura	1	..	..	..	1	..	..	..	..	..	..	..
19	Dabgar	8	8	..	..	8	8	..	..	..	..	..	..
20	Dhankia	4	2	1	..	3	2	..	..	..	..	..	..
21	Dheda	51	28	2	..	49	22	..	6	..	..	..	..
22	Dome	639	601	140	22	475	526	17	49	4	4	3	..
23	Gandia	..	54	..	..	..	46	..	7	..	1	..	..
24	Garancha Mehtar or Gancha	175	160	29	8	138	144	7	8	1	..	..	..
25	Garo, Garura or Gurda	30	21	5	..	23	19	1	2	1	..	..	..
26	Gavaria	37	46	3	1	31	44	3	1	..	..	..	..
27	Godhi	109	23	16	1	87	21	6	1	..	..	..	..
28	Jingar	41	42	5	8	36	32	..	2	..	..	..	..
29	Kalbelia	434	397	111	17	310	363	10	17	2	..	1	..
30	Kamad or Kamadia	39	47	5	3	31	44	3	..	..	..	..	..
31	Kanjar	32	19	10	..	19	19	3	..	..	..	..	..
32	Kapadia Sansi	3	..	..	..	3	..	..	..	..	..	..	..
33	Khatik	2,175	2,279	218	62	1,907	2,105	38	108	11	3	1	1
34	Koli or Kori	94	44	15	..	78	40	1	4	..	..	..	..
35	Madari or Bazigar	33	39	8	6	25	30	..	3	..	..	..	..
36	Majhabi	8	1	2	1	6	..	..	..	..	..	..	..
37	Megh or Meghwal	5,081	4,914	765	73	4,167	4,538	136	295	13	7	..	1
38	Mehar	3	..	..	..	2	..	1	..	..	..	..	..
39	Mehtar	169	130	28	1	136	122	4	7	1	..	..	..
40	Nut	122	111	27	11	91	90	3	10	..	..	1	..
41	Rawal	331	349	75	8	248	314	7	27	1	..	..	..
42	Salvi	748	773	133	12	592	712	18	47	5	2	..	..
43	Sansi	9	4	..	..	9	2	..	..	..	2	..	..
44	Santia	11	8	4	2	7	6	..	..	..	..	..	..
45	Sargara	229	244	30	21	188	215	8	4	3	2	..	2
46	Thori or Nayak	217	173	21	4	190	154	6	15	..	..	..	..
47	Tirgar	..	13	..	..	..	13	..	..	..	..	..	..
48	Unclassified	3,115	3,270	482	82	2,535	3,015	87	172	8	1	3	..

SCT-II PART-A—AGE AND MARITAL STATUS FOR SCHEDULED CASTES-*contd.*

Sl. No.	Name of Scheduled Caste	Age 45+											
		Total		Never Married		Married		Widowed		Divorced/Separated		Unspecified Status	
		Males	Females	Males	Females	Males	Females	Males	Females	Males	Females	Males	Females
1	2	40	41	42	43	44	45	46	47	48	49	50	51
		UDAIPUR DISTRICT-*concld.*											
16	Chamar, Bhambhi, Jatav, Jatia, Mochi, Raidass, Raigar or Ramdasia	1,992	1,716	14	10	1,710	785	257	921	11	..	..	..
17	Chandal	..	..	..	..	..	..	..	..	..	..	..	..
18	Chura	..	..	..	..	..	..	..	..	..	..	..	..
19	Dabgar	1	4	..	..	1	1	..	3	..	..	..	..
20	Dhankia	1	1	..	..	1	1	..	..	..	..	..	..
21	Dheda	9	10	1	..	8	5	..	5	..	..	..	..
22	Dome	234	186	2	3	200	80	31	102	1	1	..	..
23	Gandia	..	21	..	..	..	11	..	10	..	..	..	..
24	Garancha Mehtar or Gancha	68	62	..	..	52	21	16	40	..	1	..	..
25	Garo, Garura or Gurda	12	9	..	2	11	6	1	1	..	..	..	..
26	Gavaria	9	27	..	..	7	7	2	16	..	4	..	..
27	Godhi	59	3	..	..	45	2	13	1	1	..	..	..
28	Jingar	19	23	3	3	14	8	2	12	..	..	..	..
29	Kalbelia	123	121	..	2	109	70	13	49	..	..	1	..
30	Kamad or Kamadia	18	15	..	..	12	9	6	6	..	..	..	..
31	Kanjar	4	7	..	..	4	2	..	5	..	..	..	..
32	Kapadia Sansi	1	..	..	..	1	..	..	..	..	..	..	..
33	Khatik	657	603	5	4	574	309	77	290	1	..	..	..
34	Koli or Koli	13	16	..	..	11	6	2	10	..	..	..	..
35	Madari or Bazigar	21	19	..	..	18	10	3	9	..	..	..	..
36	Majhabi	3	9	..	..	3	1	..	8	..	..	..	..
37	Megh or Meghwal	1,639	1,431	47	4	1,393	617	180	808	19	2	..	..
38	Mehar	2	..	..	..	2	..	..	..	..	..	..	..
39	Mehtar	53	29	..	..	41	14	12	15	..	..	..	..
40	Nut	36	31	..	1	30	10	6	20	..	..	..	..
41	Rawal	134	91	1	..	124	46	9	45	..	..	..	..
42	Salvi	226	195	..	2	195	82	30	109	1	2	..	..
43	Sansi	5	..	..	..	3	..	2	..	..	..	..	..
44	Santia	2	3	..	..	1	3	1	..	..	..	..	..
45	Sargara	82	55	1	1	65	22	16	31	..	1	..	..
46	Thori or Nayak	61	92	..	1	55	31	6	60	..	..	..	..
47	Tirgar	..	3	..	..	..	1	..	2	..	..	..	..
48	Unclassified	1,171	838	34	5	994	422	141	410	2	1	..	..

SCT-II PART-A—AGE AND MARITAL STATUS FOR SCHEDULED CASTES–*contd.*

Age not stated

Sl. No.	Name of Scheduled Caste	Total		Never Married		Married		Widowed		Divorced/Separated		Unspecified Status	
		Males	Females	Males	Females	Males	Females	Males	Females	Males	Females	Males	Females
1	2	52	53	54	55	56	57	58	59	60	61	62	63
	UDAIPUR DISTRICT–*concld.*												
16	Chamar, Bhambhi, Jatav, Jatia, Mochi, Raidass, Raigar or Ramdasia	4	5	4	5	..	..	..	..	..	..	..	..
17	Chandal	..	..	..	..	..	..	..	..	..	..	..	..
18	Chura	..	..	..	..	..	..	..	..	..	..	..	..
19	Dabgar	..	..	..	..	..	..	..	..	..	..	..	..
20	Dhankia	..	..	..	..	..	..	..	..	..	..	..	..
21	Dheda	..	..	..	..	..	..	..	..	..	..	..	..
22	Dome	..	2	..	2	..	..	..	..	..	..	..	..
23	Gandia	..	..	..	..	..	..	..	..	..	..	..	..
24	Garancha Mehtar or Gancha	..	..	..	..	..	..	..	..	..	..	..	..
25	Garo, Garura or Gurda	..	..	..	..	..	..	..	..	..	..	..	..
26	Gavaria	1	..	1	..	..	..	..	..	..	..	..	..
27	Godhi	..	..	..	..	..	..	..	..	..	..	..	..
28	Jingar	..	..	..	..	..	..	..	..	..	..	..	..
29	Kalbelia	..	8	..	2	..	3	..	3	..	..	..	..
30	Kamad or Kamadia	..	..	..	..	..	..	..	..	..	..	..	..
31	Kanjar	..	..	..	..	..	..	..	..	..	..	..	..
32	Kapadia Sansi	..	..	..	..	..	..	..	..	..	..	..	..
33	Khatik	..	..	..	..	..	..	..	..	..	..	..	..
34	Koli or Kori	..	..	..	..	..	..	..	..	..	..	..	..
35	Madari or Bazigar	..	..	..	..	..	..	..	..	..	..	..	..
36	Majhabi	..	..	..	..	..	..	..	..	..	..	..	..
37	Megh or Meghwal	5	5	4	5	..	..	1	..	..	..	..	..
38	Mehar	..	..	..	..	..	..	..	..	..	..	..	..
39	Mehtar	..	..	..	..	..	..	..	..	..	..	..	..
40	Nut	..	..	..	..	..	..	..	..	..	..	..	..
41	Rawal	..	..	..	..	..	..	..	..	..	..	..	..
42	Salvi	..	..	..	..	..	..	..	..	..	..	..	..
43	Sansi	..	..	..	..	..	..	..	..	..	..	..	..
44	Santia	..	..	..	..	..	..	..	..	..	..	..	..
45	Sargara	..	2	..	1	..	1	..	..	..	..	..	..
46	Thori or Nayak	..	..	..	..	..	..	..	..	..	..	..	..
47	Tirgar	..	..	..	..	..	..	..	..	..	..	..	..
48	Unclassified	13	17	9	12	..	2	1	1	1	1	2	1

SCT-II PART-A—AGE AND MARITAL STATUS FOR SCHEDULED CASTES-*contd.*

Sl. No.	Name of Scheduled Caste	Total Population												
		Total			Never Married		Married		Widowed		Divorced/Separated		Unspecified Status	
		Persons	Males	Females	Males	Females	Males	Females	Males	Females	Males	Females	Males	Females
1	2	3	4	5	6	7	8	9	10	11	12	13	14	15
	CHITORGARH DISTRICT													
	Total	**101,955**	**52,541**	**49,414**	**21,233**	**15,476**	**29,166**	**28,872**	**1,918**	**5,013**	**199**	**48**	**25**	**5**
1	Adi Dharmi	95	53	42	11	10	39	30	3	2	..	..	..	..
2	Aheri	112	60	52	40	17	17	29	3	6	..	..	..	..
3	Badi	4	4	..	3	..	1	..	..	..	..	..	..	..
4	Bagri	500	232	268	118	105	109	145	4	18	1	..	..	..
5	Bairwa or Berwa	438	261	177	121	17	128	138	12	22	..	..	..	..
6	Bajgar	1	1	..	1	..	..	..	..	..	..	..	..	..
7	Balai	18,022	9,268	8,754	3,488	2,525	5,331	5,168	394	1,051	49	10	6	..
8	Bansphor	4	4	..	2	..	2	..	..	..	..	..	..	..
9	Bargi, Vargi or Birgi	5	2	3	2	..	..	3	..	..	..	..	..	..
10	Bawaria	1,644	877	767	443	327	394	383	37	56	3	1	..	..
11	Bedia or Beria	511	218	293	106	106	100	163	10	22	2	2	..	..
12	Bhand	484	234	250	106	81	118	143	10	26	..	..	..	..
13	Bhangi	2,638	1,341	1,297	630	527	650	666	48	101	7	3	6	..
14	Bidakia	1	1	..	..	..	1	..	..	..	..	..	..	..
15	Bola	2,922	1,164	1,758	477	556	644	1,035	42	167	1	..	..	..
16	Chamar, Bhambhi, Jatav, Jatia, Mochi, Raidass, Raigar or Ramdasia	42,122	22,129	19,993	8,735	5,979	12,581	11,967	738	2,022	68	21	7	4
17	Chandal	17	12	5	8	..	4	4	..	1	..	..	..	..
18	Dabgar	96	51	45	25	20	23	22	3	3	..	..	..	..
19	Dhankia	84	49	35	23	12	22	19	4	4	..	..	..	..
20	Dheda	144	56	88	29	23	24	57	3	8	..	..	..	..
21	Dome	3,025	1,558	1,467	646	443	826	866	73	158	13	..	..	..
22	Garancha Mehtar or Gancha	159	62	97	30	33	30	49	2	15	..	..	..	..
23	Garo, Garura or Gurda	65	24	41	15	15	9	20	..	6	..	..	..	..
24	Gavaria	623	300	323	134	127	154	171	12	25	..	..	..	..
25	Jingar	206	111	95	36	31	69	59	6	5	..	..	..	..
26	Kalbelia	1,209	656	553	371	246	260	276	21	31	3	..	1	..
27	Kamad or Kamadia	219	107	112	38	36	65	68	4	8	..	..	..	..
28	Kanjar	1,712	886	826	430	358	429	417	17	50	6	1	4	..
29	Khangar	33	24	9	9	4	15	5	..	..	..	..	..	..
30	Khatik	5,700	2,918	2,782	1,175	852	1,655	1,681	82	248	5	1	1	..
31	Koli or Kori	89	45	44	13	13	27	28	5	3	..	..	..	..
32	Kunjar	17	..	17	..	17	..	..	..	..	..	..	..	..
33	Madari or Bazigar	2	2	..	2	..	..	..	..	..	..	..	..	..
34	Majhabi	2,010	1,027	983	437	368	561	538	27	76	2	1	..	..
35	Megh or Meghwal	6,575	3,369	3,206	1,300	1,006	1,905	1,845	152	353	12	1	..	1

SCT–II PART–A—AGE AND MARITAL STATUS FOR SCHEDULED CASTES–*contd.*

Sl. No.	Name of Scheduled Caste	Age 0-14											
		Total		Never Married		Married		Widowed		Divorced/Separated		Unspecified Status	
		Males	Females	Males	Females	Males	Females	Males	Females	Males	Females	Males	Females
1	2	16	17	18	19	20	21	22	23	24	25	26	27
	CHITORGARH DISTRICT												
	Total	**20,545**	**19,135**	**18,339**	**15,099**	**2,105**	**3,998**	**70**	**35**	**20**	**1**	**11**	**2**
1	Adi Dharmi	9	12	8	10	..	2	1	..	..	..	..	..
2	Aheri	37	18	37	15	..	3	..	..	..	..	..	..
3	Badi	4	..	3	..	1	..	..	..	..	..	..	..
4	Bagri	113	110	103	100	8	10	2	..	..	..	..	..
5	Bairwa or Berwa	105	32	103	17	2	15	..	..	..	..	..	..
6	Bajgar	1	..	1	..	..	..	..	..	..	..	..	..
7	Balai	3,343	3,130	2,988	2,435	322	678	21	16	6	1	6	..
8	Bansphor	2	..	2	..	..	..	..	..	..	..	..	..
9	Bargi, Vargi or Birgi	2	..	2	..	..	..	..	..	..	..	..	..
10	Bawaria	414	364	388	321	26	43	..	..	..	..	..	..
11	Bedia or Beria	100	138	95	104	5	34	..	..	..	..	..	..
12	Bhand	101	98	88	81	12	16	1	1	..	..	..	..
13	Bhangi	589	606	539	514	48	92	..	..	2	..	..	..
14	Bidakia	..	..	..	..	..	..	..	..	..	..	..	..
15	Bola	443	720	415	550	28	169	..	1	..	..	..	..
16	Chamar, Bhambhi, Jatav, Jatia, Mochi, Raidass, Raigar or Ramdasia	8,574	7,551	7,608	5,830	929	1,710	25	9	10	..	2	2
17	Chandal	5	..	5	..	..	..	..	..	..	..	..	..
18	Dabgar	23	24	21	20	2	4	..	..	..	..	..	..
19	Dhankia	24	17	21	12	3	5	..	..	..	..	..	..
20	Dheda	24	27	23	22	1	4	..	1	..	..	..	..
21	Dome	594	545	532	437	59	107	3	1	..	..	..	..
22	Garancha Mehtar or Gancha	29	41	29	33	..	8	..	..	..	..	..	..
23	Garo, Garura or Gurda	15	17	14	15	1	2	..	..	..	..	..	..
24	Gavaria	101	134	99	120	2	14	..	..	..	..	..	..
25	Jingar	41	37	32	31	8	6	1	..	..	..	..	..
26	Kalbelia	297	251	280	232	14	19	2	..	1	..	..	..
27	Kamad or Kamadia	31	43	26	34	5	9	..	..	..	..	..	..
28	Kanjar	390	363	373	346	13	17	1	..	1	..	2	..
29	Khangar	9	5	9	4	..	1	..	..	..	..	..	..
30	Khatik	1,293	1,135	1,070	841	218	292	4	2	..	..	1	..
31	Koli or Kori	13	14	12	12	1	2	..	..	..	..	..	..
32	Kunjar	..	17	..	17	..	..	..	..	..	..	..	..
33	Madari or Bazigar	2	..	2	..	..	..	..	..	..	..	..	..
34	Majhabi	418	439	376	365	42	74	..	..	..	..	..	..
35	Megh or Meghwal	1,231	1,234	1,113	992	118	241	..	1	..	..	..	..

SCT-II PART-A—AGE AND MARITAL STATUS FOR SCHEDULED CASTES–*contd.*

Sl. No.	Name of Scheduled Caste	Age 15–44											
		Total		Never Married		Married		Widowed		Divorced/Separated		Unspecified Status	
		Males	Females	Males	Females	Males	Females	Males	Females	Males	Females	Males	Females
1	2	28	29	30	31	32	33	34	35	36	37	38	39
	CHITORGARH DISTRICT												
	Total	**24,144**	**23,771**	**2,770**	**351**	**20,550**	**21,994**	**674**	**1,390**	**141**	**34**	**9**	**2**
1	Adi Dharmi	36	23	3	..	31	23	2	..	..	..	..	..
2	Aheri	16	28	2	1	13	23	1	4	..	..	..	..
3	Badi	..	..	..	..	..	..	..	..	..	..	..	..
4	Bagri	96	132	14	5	80	122	1	5	1	..	..	..
5	Bairwa or Berwa	128	119	17	..	104	113	7	6	..	..	..	..
6	Bajgar	..	..	..	..	..	..	..	..	..	..	..	..
7	Balai	4,338	4,389	478	86	3,689	3,996	137	301	34	6	..	..
8	Bansphor	2	..	..	..	2	..	..	..	..	..	..	..
9	Bargi, Vargi or Birgi	..	3	..	..	..	3	..	..	..	..	..	..
10	Bawaria	359	326	54	6	290	300	12	20	3	..	..	..
11	Bedia or Beria	86	121	11	1	69	112	4	6	2	2	..	..
12	Bhand	98	115	18	..	75	107	5	8	..	..	..	..
13	Bhangi	573	545	88	13	464	509	14	22	2	1	5	..
14	Bidakia	1	..	..	..	1	..	..	..	..	..	..	..
15	Bola	537	792	59	6	462	743	15	43	1	..	..	..
16	Chamar, Bhambhi, Jatav, Jatia, Mochi, Raidass, Raigar or Ramdasia	10,236	9,851	1,076	147	8,863	9,120	252	565	43	18	2	1
17	Chandal	5	2	3	..	2	2	..	..	..	..	..	..
18	Dabgar	19	17	4	..	15	14	..	3	..	..	..	..
19	Dhankia	21	14	2	..	18	13	1	1	..	..	..	..
20	Dheda	17	53	6	1	11	50	..	2	..	..	..	..
21	Dome	709	691	111	5	566	645	21	41	11	..	..	..
22	Garancha Mehtar or Gancha	28	38	1	..	25	36	2	2	..	..	..	..
23	Garo, Garura or Gurda	7	19	1	..	6	17	..	2	..	..	..	..
24	Gavaria	141	145	35	7	102	135	4	3	..	..	..	..
25	Jingar	53	46	3	..	47	46	3	..	..	..	..	..
26	Kalbelia	284	243	89	13	181	223	12	7	2	..	..	..
27	Kamad or Kamadia	55	55	12	2	42	50	1	3	..	..	..	..
28	Kanjar	373	384	52	11	309	356	6	16	4	1	2	..
29	Khangar	13	2	..	..	13	2	..	..	..	..	..	..
30	Khatik	1,238	1,292	86	6	1,116	1,218	32	67	4	1	..	..
31	Koli or Kori	21	27	1	1	20	25	..	1	..	..	..	..
32	Kunjar	..	..	..	..	..	..	..	..	..	..	..	..
33	Madari or Bazigar	..	..	..	..	..	..	..	..	..	..	..	..
34	Majhabi	480	437	61	3	409	419	8	15	2	..	..	..
35	Megh or Meghwal	1,677	1,540	186	12	1,434	1,416	46	110	11	1	..	1

SCT-II PART-A—AGE AND MARITAL STATUS FOR SCHEDULED CASTES-*contd.*

Sl. No.	Name of Scheduled Caste	Age 45+											
		Total		Never Married		Married		Widowed		Divorced/Separated		Unspecified Status	
		Males	Females	Males	Females	Males	Females	Males	Females	Males	Females	Males	Females
1	2	40	41	42	43	44	45	46	47	48	49	50	51
	CHITORGARH DISTRICT												
	Total	**7,837**	**6,500**	**116**	**19**	**6,506**	**2,880**	**1,173**	**3,587**	**38**	**13**	**4**	**1**
1	Adi Dharmi	8	7	..	..	8	5	..	2	..	..	..	..
2	Aheri	7	6	1	1	4	3	2	2	..	..	..	..
3	Badi	..	..	..	..	..	..	..	..	..	..	..	..
4	Bagri	23	26	1	..	21	13	1	13	..	..	..	..
5	Bairwa or Berwa	28	26	1	..	22	10	5	16	..	..	..	..
6	Bajgar	..	..	..	..	..	..	..	..	..	..	..	..
7	Balai	1,584	1,232	19	1	1,320	494	236	734	9	3	..	..
8	Bansphor	..	..	..	..	..	..	..	..	..	..	..	..
9	Bargi, Vargi or Birgi	..	..	..	..	..	..	..	..	..	..	..	..
10	Bawaria	104	77	1	..	78	40	25	36	..	1	..	..
11	Bedia or Beria	32	34	..	1	26	17	6	16	..	..	..	..
12	Bhand	35	37	..	..	31	20	4	17	..	..	..	..
13	Bhangi	178	146	3	..	138	65	34	79	3	2	..	..
14	Bidakia	..	..	..	..	..	..	..	..	..	..	..	..
15	Bola	184	246	3	..	154	123	27	123	..	..	..	..
16	Chamar, Bhambhi, Jatav, Jatia, Mochi, Raidass, Raigar or Ramdasia	3,309	2,590	46	1	2,785	1,137	460	1,448	15	3	3	1
17	Chandal	2	3	..	..	2	2	..	1	..	..	..	..
18	Dabgar	9	4	..	..	6	4	3	..	..	..	..	..
19	Dhankia	4	4	..	..	1	1	3	3	..	..	..	..
20	Dheda	15	8	..	..	12	3	3	5	..	..	..	..
21	Dome	254	230	3	..	200	114	49	116	2	..	..	..
22	Garancha Mehtar or Gancha	5	18	..	..	5	5	..	13	..	..	..	..
23	Garo, Garura or Gurda	2	5	..	..	2	1	..	4	..	..	..	..
24	Gavaria	58	44	..	..	50	22	8	22	..	..	..	..
25	Jingar	17	12	1	..	14	7	2	5	..	..	..	..
26	Kalbelia	75	58	2	..	65	34	7	24	..	..	1	..
27	Kamad or Kamadia	21	14	..	..	18	9	3	5	..	..	..	..
28	Kanjar	123	79	5	1	107	44	10	34	1	..	..	..
29	Khangar	2	2	..	..	2	2	..	..	..	..	..	..
30	Khatik	387	355	19	5	321	171	46	179	1	..	..	..
31	Koli or Kori	11	3	..	..	6	1	5	2	..	..	..	..
32	Kunjar	..	..	..	..	..	..	..	..	..	..	..	..
33	Madari or Bazigar	..	..	..	..	..	..	..	..	..	..	..	..
34	Majhabi	129	107	..	..	110	45	19	61	..	1	..	..
35	Megh or Meghwal	461	431	1	1	353	188	106	242	1	..	..	..

SCT-II PART-A—AGE AND MARITAL STATUS FOR SCHEDULED CASTES-*contd.*

Age not stated

Sl. No.	Name of Scheduled Caste	Total		Never Married		Married		Widowed		Divorced/Separated		Unspecified Status	
		Males	Females	Males	Females	Males	Females	Males	Females	Males	Females	Males	Females
1	2	52	53	54	55	56	57	58	59	60	61	62	63
	CHITORGARH DISTRICT												
	Total	**15**	**8**	**8**	**7**	**5**	..	**1**	**1**	..	..	**1**	..
1	Adi Dharmi	..	..	..	..	..	..	..	..	..	..	..	..
2	Aheri	..	..	..	..	..	..	..	..	..	..	..	..
3	Badi	..	..	..	..	..	..	..	..	..	..	..	..
4	Bagri	..	..	..	..	..	..	..	..	..	..	..	..
5	Bairwa or Berwa	..	..	..	..	..	..	..	..	..	..	..	..
6	Bajgar	..	..	..	..	..	..	..	..	..	..	..	..
7	Balai	3	3	3	3	..	..	..	..	..	..	..	..
8	Bansphor	..	..	..	..	..	..	..	..	..	..	..	..
9	Bargi, Vargi or Birgi	..	..	..	..	..	..	..	..	..	..	..	..
10	Bawaria	..	..	..	..	..	..	..	..	..	..	..	..
11	Bedia or Beria	..	..	..	..	..	..	..	..	..	..	..	..
12	Bhand	..	..	..	..	..	..	..	..	..	..	..	..
13	Bhangi	1	..	..	..	..	..	..	..	..	..	..	..
14	Bidakia	..	..	..	..	..	..	..	..	..	..	1	..
15	Bola	..	..	..	..	..	..	..	..	..	..	..	..
16	Chamar, Bhambhi, Jatav, Jatia, Mochi, Raidass, Raigar or Ramdasia	10	1	5	1	4	..	1	..	..	..	..	..
17	Chandal	..	..	..	..	..	..	..	..	..	..	..	..
18	Dabgar	..	..	..	..	..	..	..	..	..	..	..	..
19	Dhankia	..	..	..	..	..	..	..	..	..	..	..	..
20	Dheda	..	..	..	..	..	..	..	..	..	..	..	..
21	Dome	1	1	..	1	1	..	..	..	..	..	..	..
22	Garancha Mehtar or Gancha	..	..	..	..	..	..	..	..	..	..	..	..
23	Garo, Garura or Gurda	..	..	..	..	..	..	..	..	..	..	..	..
24	Gavaria	..	..	..	..	..	..	..	..	..	..	..	..
25	Jingar	..	..	..	..	..	..	..	..	..	..	..	..
26	Kalbelia	..	1	..	1	..	..	..	..	..	..	..	..
27	Kamad or Kamadia	..	..	..	..	..	..	..	..	..	..	..	..
28	Kanjar	..	..	..	..	..	..	..	..	..	..	..	..
29	Khangar	..	..	..	..	..	..	..	..	..	..	..	..
30	Khatik	..	..	..	..	..	..	..	..	..	..	..	..
31	Koli or Kori	..	..	..	..	..	..	..	..	..	..	..	..
32	Kunjar	..	..	..	..	..	..	..	..	..	..	..	..
33	Madari or Bazigar	..	..	..	..	..	..	..	..	..	..	..	..
34	Majhabi	..	..	..	..	..	..	..	..	..	..	..	..
35	Megh or Meghwal	..	1	..	1	..	..	..	..	..	..	..	..

SCT-II PART-A—AGE AND MARITAL STATUS FOR SCHEDULED CASTES-*contd.*

Sl. No.	Name of Scheduled Caste	Total Population												
		Total			Never Married		Married		Widowed		Divorced/Separated		Unspecified Status	
		Persons	Males	Females	Males	Females	Males	Females	Males	Females	Males	Females	Males	Females
1	2	3	4	5	6	7	8	9	10	11	12	13	14	15
	CHITORGARH DISTRICT-*concld.*													
36	Mehar	621	326	295	125	85	172	175	19	35	10	..	..	..
37	Mehtar	2,539	1,346	1,193	581	388	721	701	39	103	5	1	..	..
38	Nut	296	154	142	58	45	88	82	8	15	..	..	..	..
39	Pasi	11	4	7	1	4	3	2	..	1	..	..	..	..
40	Rawal	242	101	141	69	46	30	85	2	10	..	..	..	..
41	Salvi	273	135	138	47	60	86	65	2	13	..	..	..	..
42	Sansi	35	18	17	8	5	10	10	..	2	..	..	..	..
43	Sargara	357	182	175	72	60	100	98	8	17	2	..	..	..
44	Thori or Nayak	4,067	2,091	1,976	845	655	1,146	1,135	91	183	9	3	..	..
45	Unclassified	2,026	1,078	948	423	274	617	524	37	147	1	3	..	..
	DUNGARPUR DISTRICT													
	Total	**18,680**	**9,503**	**9,177**	**5,237**	**3,729**	**4,031**	**4,332**	**214**	**1,105**	**15**	**3**	**6**	**8**
1	Adi Dharmi	1	1	..	..	..	1	..	..	..	..	..	..	..
2	Aheri	2	2	..	2	..	..	..	..	..	..	..	..	..
3	Badi	14	3	11	1	9	2	1	..	1	..	..	..	..
4	Bairwa or Berwa	11	11	..	1	..	9	..	1	..	..	..	..	..
5	Bajgar	27	4	23	1	22	2	..	1	1	..	..	..	..
6	Balai	3,975	1,981	1,994	1,020	818	888	913	67	257	3	1	3	5
7	Bansphor	116	60	56	24	17	35	32	1	7	..	..	..	..
8	Bedia or Beria	30	23	7	16	5	6	2	1	..	..	..	..	..
9	Bhangi	1,798	1,006	792	629	350	349	345	21	94	5	1	2	2
10	Bola	12	12	..	1	..	10	..	1	..	..	..	..	..
11	Chamar, Bhambhi, Jatav, Jatia, Mochi, Raidass, Raigar or Ramdasia	9,452	4,868	4,584	2,678	1,802	2,091	2,263	92	518	6	..	1	1
12	Dabgar	104	65	39	33	18	26	20	6	1	..	..	..	..
13	Dheda	114	101	13	93	7	7	6	1	..	..	..	..	..
14	Dome	3	..	3	..	..	..	3	..	..	..	..	..	..
15	Garo, Garura or Gurda	7	..	7	..	3	..	3	..	1	..	..	..	..
16	Gavaria	8	..	8	..	3	..	4	..	1	..	..	..	..
17	Kamad or Kamadia	1	1	..	1	..	..	..	..	..	..	..	..	..
18	Kanjar	69	39	30	20	16	18	12	1	2	..	..	..	..
19	Khangar	25	3	22	1	9	1	8	1	5	..	..	..	..
20	Khatik	346	164	182	87	70	75	83	2	29	..	..	..	..
21	Megh or Meghwal	35	18	17	2	9	15	7	1	1	..	..	..	..
22	Nut	36	24	12	11	2	13	9	..	1	..	..	..	..
23	Rawal	63	24	39	13	14	8	19	3	6	..	..	..	..
24	Sansi	10	10	..	4	..	6	..	..	..	..	..	..	..
25	Sargara	264	105	159	67	96	38	47	..	16	..	..	..	..
26	Thori or Nayak	43	21	22	13	14	7	8	1	..	..	..	..	..
27	Unclassified	2,114	957	1,157	519	445	424	547	13	164	1	1	..	..

SCT-II PART-A—AGE AND MARITAL STATUS FOR SCHEDULED CASTES–*contd.*

Sl. No.	Name of Scheduled Caste	Age 0–14											
		Total		Never Married		Married		Widowed		Divorced/Separated		Unspecified Status	
		Males	Females	Males	Females	Males	Females	Males	Females	Males	Females	Males	Females
1	2	16	17	18	19	20	21	22	23	24	25	26	27
	CHITORGARH DISTRICT–*concld.*												
36	Mehar	102	100	100	84	2	16	..	..	..	..	..	..
37	Mehtar	579	466	528	377	51	89	..	..	..	..	..	..
38	Nut	51	51	45	43	5	8	1	..	..	..	..	..
39	Pasi	1	4	1	4	..	..	..	..	..	..	..	..
40	Rawal	69	70	64	46	4	24	1	..	..	..	..	..
41	Salvi	38	62	36	60	2	2	..	..	..	..	..	..
42	Sansi	6	8	6	5	..	3	..	..	..	..	..	..
43	Sargara	68	75	61	60	6	15	1	..	..	..	..	..
44	Thori or Nayak	852	852	718	640	128	211	6	1	..	..	..	..
45	Unclassified	402	325	363	270	39	53	..	2	..	..	..	..
	DUNGARPUR DISTRICT												
	Total	**4,675**	**3,942**	**4,595**	**3,659**	**69**	**274**	**2**	**5**	**3**	..	**6**	**4**
1	Adi Dharmi	..	..	..	..	..	..	..	..	..	..	..	..
2	Aheri	1	..	1	..	..	..	..	..	..	..	..	..
3	Badi	1	8	1	8	..	..	..	..	..	..	..	..
4	Bairwa or Berwa	..	..	..	..	..	..	..	..	..	..	..	..
5	Bajgar	1	22	1	22	..	..	..	..	..	..	..	..
6	Balai	873	888	855	810	15	75	..	1	..	..	3	2
7	Bansphor	24	16	21	16	3	..	..	..	..	..	..	..
8	Bedia or Beria	15	5	15	5	..	..	..	..	..	..	..	..
9	Bhangi	579	366	562	344	14	20	..	..	1	..	2	2
10	Bola	..	..	..	..	..	..	..	..	..	..	..	..
11	Chamar, Bhambhi, Jatav, Jatia, Mochi, Raidass, Raigar or Ramdasia	2,397	1,917	2,375	1,767	18	146	1	4	2	..	1	..
12	Dabgar	29	18	29	18	..	..	..	..	..	..	..	..
13	Dheda	90	7	90	7	..	..	..	..	..	..	..	..
14	Dome	..	..	..	..	..	..	..	..	..	..	..	..
15	Garo, Garura or Gurda	..	3	..	3	..	..	..	..	..	..	..	..
16	Gavaria	..	3	..	3	..	..	..	..	..	..	..	..
17	Kamad or Kamadia	..	..	..	..	..	..	..	..	..	..	..	..
18	Kanjar	20	16	19	16	1	..	..	..	..	..	..	..
19	Khangar	1	9	1	9	..	..	..	..	..	..	..	..
20	Khatik	74	74	71	69	3	5	..	..	..	..	..	..
21	Megh or Meghwal	2	9	2	9	..	..	..	..	..	..	..	..
22	Nut	9	4	9	2	..	2	..	..	..	..	..	..
23	Rawal	7	15	7	14	..	1	..	..	..	..	..	..
24	Sansi	..	..	..	..	..	..	..	..	..	..	..	..
25	Sargara	60	93	59	93	1	..	..	..	..	..	..	..
26	Thori or Nayak	15	14	12	14	2	..	1	..	..	..	..	..
27	Unclassified	477	455	465	430	12	25	..	..	..	..	..	..

SCT-II PART-A—AGE AND MARITAL STATUS FOR SCHEDULED CASTES-*contd.*

Sl. No.	Name of Scheduled Caste	Age 15–44											
		Total		Never Married		Married		Widowed		Divorced/Separated		Unspecified Status	
		Males	Females	Males	Females	Males	Females	Males	Females	Males	Females	Males	Females
1	2	28	29	30	31	32	33	34	35	36	37	38	39
	CHITORGARH DISTRICT-*concld.*												
36	Mehar	170	156	24	1	124	139	12	16	10	..	..	..
37	Mehtar	597	585	53	8	525	540	16	36	3	1	..	..
38	Nut	84	72	13	2	68	67	3	3	..	..	..	..
39	Pasi	3	2	..	..	3	2	..	..	..	..	..	..
40	Rawal	27	54	5	..	22	54	..	..	..	..	..	..
41	Salvi	80	59	10	..	69	57	1	2	..	..	..	..
42	Sansi	10	8	2	..	8	7	..	1	..	..	..	..
43	Sargara	88	82	11	..	75	77	1	5	1	..	..	..
44	Thori or Nayak	963	884	121	10	796	821	39	50	7	3	..	..
45	Unclassified	475	420	58	4	401	392	16	24	..	..	..	..
	DUNGARPUR DISTRICT												
	Total	**3,763**	**4,020**	**634**	**67**	**3,044**	**3,636**	**76**	**311**	**9**	**3**	..	**3**
1	Adi Dharmi	1	..	..	..	1	..	..	..	..	..	..	..
2	Aheri	1	..	1	..	..	..	..	..	..	..	..	..
3	Badi	2	2	..	1	2	1	..	..	..	..	..	..
4	Bairwa or Berwa	9	..	1	..	8	..	..	..	..	..	..	..
5	Bajgar	2	..	..	..	1	..	1	..	..	..	..	..
6	Balai	857	816	162	8	669	733	23	72	3	1	..	2
7	Bansphor	25	35	3	1	22	31	..	3	..	..	..	..
8	Bedia or Beria	7	1	1	..	6	1	..	..	..	..	..	..
9	Bhangi	332	313	65	5	255	282	11	25	1	1	..	..
10	Bola	11	..	1	..	10	..	..	..	..	..	..	..
11	Chamar, Bhambhi, Jatav, Jatia, Mochi, Raidass, Raigar or Ramdasia	1,918	2,098	300	35	1,582	1,915	32	147	4	..	..	1
12	Dabgar	33	20	4	..	26	20	3	..	..	..	..	..
13	Dheda	7	4	3	..	4	4	..	..	..	..	..	..
14	Dome	..	3	..	..	..	3	..	..	..	..	..	..
15	Garo, Garura or Gurda	..	4	..	..	..	3	..	1	..	..	..	..
16	Gavaria	..	4	..	..	..	4	..	..	..	..	..	..
17	Kamad or Kamadia	1	..	1	..	..	..	..	..	..	..	..	..
18	Kanjar	15	13	1	..	14	12	..	1	..	..	..	..
19	Khangar	1	9	..	..	1	8	..	1	..	..	..	..
20	Khatik	77	86	16	..	60	77	1	9	..	..	..	..
21	Megh or Meghwal	12	5	..	..	12	5	..	..	..	..	..	..
22	Nut	8	5	2	..	6	4	..	1	..	..	..	..
23	Rawal	14	21	6	..	8	18	..	3	..	..	..	..
24	Sansi	7	..	4	..	3	..	..	..	..	..	..	..
25	Sargara	34	59	8	3	26	46	..	10	..	..	..	..
26	Thori or Nayak	5	7	1	..	4	7	..	..	..	..	..	..
27	Unclassified	384	515	54	14	324	462	5	38	1	1	..	..

SCT-II PART-A—AGE AND MARITAL STATUS FOR SCHEDULED CASTES-*contd.*

Sl. No.	Name of Scheduled Caste	Age 45+											
		Total		Never Married		Married		Widowed		Divorced/Separated		Unspecified Status	
		Males	Females	Males	Females	Males	Females	Males	Females	Males	Females	Males	Females
1	2	40	41	42	43	44	45	46	47	48	49	50	51
	CHITORGARH DISTRICT-*concld.*												
36	Mehar	54	39	1	..	46	20	7	19	..	..	..	..
37	Mehtar	170	142	..	3	145	72	23	67	2	..	..	..
38	Nut	19	18	..	..	15	7	4	11	..	..	..	..
39	Pasi	..	1	..	..	..	..	..	1	..	..	..	..
40	Rawal	5	17	..	..	4	7	1	10	..	..	..	..
41	Salvi	17	17	1	..	15	6	1	11	..	..	..	..
42	Sansi	2	1	..	..	2	..	..	1	..	..	..	..
43	Sargara	26	18	..	..	19	6	6	12	1	..	..	..
44	Thori or Nayak	276	240	6	5	222	103	46	132	2	..	..	..
45	Unclassified	201	203	2	..	177	79	21	121	1	3	..	..
	DUNGARPUR DISTRICT												
	Total	**1,062**	**1,215**	**8**	**3**	**915**	**422**	**136**	**789**	**3**	..	..	**1**
1	Adi Dharmi	..	..	..	..	..	..	..	..	..	..	..	..
2	Aheri	..	..	..	..	..	..	..	..	..	..	..	..
3	Badi	..	1	..	..	..	..	..	1	..	..	..	..
4	Bairwa or Berwa	2	..	..	..	1	..	1	..	..	..	..	..
5	Bajgar	1	1	..	..	1	..	..	1	..	..	..	..
6	Balai	249	290	3	..	202	105	44	184	..	..	..	1
7	Bansphor	11	5	..	..	10	1	1	4	..	..	..	..
8	Bedia or Beria	1	1	..	..	..	1	1	..	..	..	..	..
9	Bhangi	95	113	2	1	80	43	10	69	3	..	..	..
10	Bola	1	..	..	..	..	..	1	..	..	..	..	..
11	Chamar, Bhambhi, Jatav, Jatia, Mochi, Raidass, Raigar or Ramdasia	552	569	3	..	490	202	59	367	..	..	..	..
12	Dabgar	3	1	..	..	..	..	3	1	..	..	..	..
13	Dheda	4	2	..	..	3	2	1	..	..	..	..	..
14	Dome	..	..	..	..	..	..	..	..	..	..	..	..
15	Garo, Garura or Gurda	..	..	..	..	..	..	..	..	..	..	..	..
16	Gavaria	..	1	..	..	..	..	..	1	..	..	..	..
17	Kamad or Kamadia	..	..	..	..	..	..	..	..	..	..	..	..
18	Kanjar	4	1	..	..	3	..	1	1	..	..	..	..
19	Khangar	1	4	..	..	..	..	1	4	..	..	..	..
20	Khatik	13	22	..	1	12	1	1	20	..	..	..	..
21	Megh or Meghwal	4	3	..	..	3	2	1	1	..	..	..	..
22	Nut	7	3	..	..	7	3	..	..	..	..	..	..
23	Rawal	3	3	..	..	..	..	3	3	..	..	..	..
24	Sansi	3	..	..	..	3	..	..	..	..	..	..	..
25	Sargara	11	7	..	..	11	1	..	6	..	..	..	..
26	Thori or Nayak	1	1	..	..	1	1	..	..	..	..	..	..
27	Unclassified	96	187	..	1	88	60	8	126	..	..	..	..

SCT-II PART-A—AGE AND MARITAL STATUS FOR SCHEDULED CASTES–*contd.*

Age not stated

Sl. No.	Name of Scheduled Caste	Total		Never Married		Married		Widowed		Divorced/Separated		Unspecified Status	
		Males	Females	Males	Females	Males	Females	Males	Females	Males	Females	Males	Females
1	2	52	53	54	55	56	57	58	59	60	61	62	63
	CHITORGARH DISTRICT–*concld.*												
36	Mehar	..	..	..	..	..	..	..	..	..	..	..	..
37	Mehtar	..	..	..	..	..	..	..	..	..	..	..	..
38	Nut	..	1	..	..	..	..	..	1	..	..	..	..
39	Pasi	..	..	..	..	..	..	..	..	..	..	..	..
40	Rawal	..	..	..	..	..	..	..	..	..	..	..	..
41	Salvi	..	..	..	..	..	..	..	..	..	..	..	..
42	Sansi	..	..	..	..	..	..	..	..	..	..	..	..
43	Sargara	..	..	..	..	..	..	..	..	..	..	..	..
44	Thori or Nayak	..	..	..	..	..	..	..	..	..	..	..	..
45	Unclassified	..	..	..	..	..	..	..	..	..	..	..	..
	DUNGARPUR DISTRICT												
	Total	3	..	..	..	3	..	..	..	..	..	..	..
1	Adi Dharmi	..	..	..	..	..	..	..	..	..	..	..	..
2	Aheri	..	..	..	..	..	..	..	..	..	..	..	..
3	Badi	..	..	..	..	..	..	..	..	..	..	..	..
4	Bairwa or Berwa	..	..	..	..	..	..	..	..	..	..	..	..
5	Bajgar	..	..	..	..	..	..	..	..	..	..	..	..
6	Balai	2	..	..	..	2	..	..	..	..	..	..	..
7	Bansphor	..	..	..	..	..	..	..	..	..	..	..	..
8	Bedia or Beria	..	..	..	..	..	..	..	..	..	..	..	..
9	Bhangi	..	..	..	..	..	..	..	..	..	..	..	..
10	Bola	..	..	..	..	..	..	..	..	..	..	..	..
11	Chamar, Bhambhi, Jatav, Jatia, Mochi, Raidass, Raigar or Ramdasia	1	..	..	..	1	..	..	..	..	..	..	..
12	Dabgar	..	..	..	..	..	..	..	..	..	..	..	..
13	Dheda	..	..	..	..	..	..	..	..	..	..	..	..
14	Dome	..	..	..	..	..	..	..	..	..	..	..	..
15	Garo, Garura or Gurda	..	..	..	..	..	..	..	..	..	..	..	..
16	Gavaria	..	..	..	..	..	..	..	..	..	..	..	..
17	Kamad or Kamadia	..	..	..	..	..	..	..	..	..	..	..	..
18	Kanjar	..	..	..	..	..	..	..	..	..	..	..	..
19	Khangar	..	..	..	..	..	..	..	..	..	..	..	..
20	Khatik	..	..	..	..	..	..	..	..	..	..	..	..
21	Megh or Meghwal	..	..	..	..	..	..	..	..	..	..	..	..
22	Nut	..	..	..	..	..	..	..	..	..	..	..	..
23	Rawal	..	..	..	..	..	..	..	..	..	..	..	..
24	Sansi	..	..	..	..	..	..	..	..	..	..	..	..
25	Sargara	..	..	..	..	..	..	..	..	..	..	..	..
26	Thori or Nayak	..	..	..	..	..	..	..	..	..	..	..	..
27	Unclassified	..	..	..	..	..	..	..	..	..	..	..	..

SCT-II PART-A—AGE AND MARITAL STATUS FOR SCHEDULED CASTES-*contd.*

Sl. No.	Name of Scheduled Caste	Total Population												
		Total			Never Married		Married		Widowed		Divorced/Separated		Unspecified Status	
		Persons	Males	Females	Males	Females	Males	Females	Males	Females	Males	Females	Males	Females
1	2	3	4	5	6	7	8	9	10	11	12	13	14	15
	BANSWARA DISTRICT													
	Total	**21,700**	**10,982**	**10,718**	**5,805**	**4,533**	**4,853**	**5,027**	**288**	**1,145**	**30**	**2**	**6**	**11**
1	Badi	85	15	70	5	58	10	10	..	2	..	..	..	..
2	Bajgar	32	23	9	17	6	5	3	1	..	..	..	..	..
3	Balai	3,018	1,600	1,418	797	546	758	718	44	153	..	..	1	1
4	Bansphor	4	..	4	..	1	..	2	..	1	..	..	..	..
5	Bhand	30	24	6	9	1	13	3	1	2	1	..	..	..
6	Bhangi	298	152	146	85	63	62	74	5	9	..	..	..	..
7	Bidakia	8	8	..	2	..	6	..	..	..	..	..	..	..
8	Bola	447	306	141	124	62	177	68	5	9	..	1	..	1
9	Chamar, Bhambhi, Jatav, Jatia, Mochi, Raidass, Raigar or Ramdasia	6,609	3,389	3,220	1,791	1,316	1,489	1,478	94	423	13	..	2	3
10	Dabgar	99	75	24	36	18	36	5	3	1	..	..	..	..
11	Dheda	607	347	260	212	98	127	141	7	21	1	..	..	..
12	Dome	62	13	49	5	42	8	5	..	2	..	..	..	..
13	Garancha Mehtar or Gancha	519	266	253	141	129	115	110	10	14	..	..	..	..
14	Garo, Garura or Gurda	143	45	98	30	31	12	53	3	14	..	..	..	..
15	Gavaria	2	2	..	1	..	1	..	..	..	..	..	..	..
16	Kalbelia	327	133	194	103	83	27	98	..	13	1	..	2	..
17	Kanjar	8	4	4	1	2	3	2	..	..	..	..	..	..
18	Khatik	20	9	11	2	4	6	7	1	..	..	..	..	..
19	Koli or Kori	3	3	..	3	..	..	..	..	..	..	..	..	..
20	Megh or Meghwal	56	38	18	13	4	25	12	..	2	..	..	..	..
21	Mehtar	98	51	47	23	19	27	25	1	3	..	..	..	..
22	Nut	4	4	..	2	..	2	..	..	..	..	..	..	..
23	Pasi	1	1	..	1	..	..	..	..	..	..	..	..	..
24	Rawal	99	53	46	25	24	26	20	2	2	..	..	..	..
25	Sargara	1,067	510	557	287	245	215	260	8	52	..	..	..	..
26	Thori or Nayak	300	180	120	128	73	47	41	4	6	1	..	..	..
27	Unclassified	7,754	3,731	4,023	1,962	1,708	1,656	1,892	99	416	13	1	1	6
	BUNDI DISTRICT													
	Total	**61,835**	**32,193**	**29,642**	**14,863**	**10,980**	**16,080**	**15,951**	**1,172**	**2,688**	**70**	**17**	**8**	**6**
1	Aheri	25	14	11	3	4	11	5	..	2	..	..	..	..
2	Bagri	23	16	7	2	1	13	4	1	2	..	..	..	..
3	Bairwa or Berwa	958	519	439	244	227	255	183	20	29	..	..	..	..
4	Bajgar	2	2	..	2	..	..	..	..	..	..	..	..	..
5	Balai	12,162	6,459	5,703	2,878	1,940	3,300	3,205	265	549	15	6	1	3

SCT-II PART-A—AGE AND MARITAL STATUS FOR SCHEDULED CASTES-*contd.*

Age 0-14

Sl. No.	Name of Scheduled Caste	Total		Never Married		Married		Widowed		Divorced/Separated		Unspecified Status	
		Males	Females	Males	Females	Males	Females	Males	Females	Males	Females	Males	Females
1	2	16	17	18	19	20	21	22	23	24	25	26	27
	BANSWARA DISTRICT												
	Total	**4,803**	**4,545**	**4,666**	**4,207**	**125**	**328**	..	**6**	**9**	..	**3**	**4**
1	Badi	..	7	..	7	..	..	..	..	..	..	..	..
2	Bajgar	15	5	15	5	..	..	..	..	..	..	..	..
3	Balai	613	570	603	518	10	52	..	..	..	..	..	..
4	Bansphor	..	..	..	..	..	..	..	..	..	..	..	..
5	Bhand	2	1	2	1	..	..	..	..	..	..	..	..
6	Bhangi	75	64	74	61	1	3	..	..	..	..	..	..
7	Bidakia	2	..	2	..	..	..	..	..	..	..	..	..
8	Bola	105	69	103	56	2	12	..	..	..	..	..	1
9	Chamar, Bhambhi, Jatav, Jatia, Mochi, Raidass, Raigar or Ramdasia	1,515	1,338	1,470	1,230	36	107	..	..	8	..	1	1
10	Dabgar	23	18	23	17	..	1	..	..	..	..	..	..
11	Dheda	193	105	186	96	7	8	..	1	..	..	..	..
12	Dome	3	41	3	41	..	..	..	..	..	..	..	..
13	Garancha Mehtar or Gancha	96	129	93	112	3	17	..	..	..	..	..	..
14	Garo, Garura or Gurda	26	33	26	28	..	5	..	..	..	..	..	..
15	Gavaria	1	..	1	..	..	..	..	..	..	..	..	..
16	Kalbelia	94	76	89	72	3	4	..	..	..	..	2	..
17	Kanjar	..	2	..	2	..	..	..	..	..	..	..	..
18	Khatik	2	6	2	4	..	2	..	..	..	..	..	..
19	Koli or Kori	3	..	3	..	..	..	..	..	..	..	..	..
20	Megh or Meghwal	13	4	10	4	3	..	..	..	..	..	..	..
21	Mehtar	23	20	23	18	..	2	..	..	..	..	..	..
22	Nut	..	..	..	..	..	..	..	..	..	..	..	..
23	Pasi	1	..	1	..	..	..	..	..	..	..	..	..
24	Rawal	19	21	19	19	..	2	..	..	..	..	..	..
25	Sargara	251	233	249	223	2	10	..	..	..	..	..	..
26	Thori or Nayak	125	77	121	69	4	7	..	1	..	..	..	..
27	Unclassified	1,603	1,726	1,548	1,624	54	96	..	4	1	..	..	2
	BUNDI DISTRICT												
	Total	**13,697**	**12,655**	**13,024**	**10,736**	**630**	**1,912**	**8**	**4**	**29**	**2**	**6**	**1**
1	Aheri	3	5	3	4	..	1	..	..	..	..	..	..
2	Bagri	..	..	..	..	..	..	..	..	..	..	..	..
3	Bairwa or Berwa	232	214	221	196	11	17	..	1	..	..	..	..
4	Bajgar	2	..	2	..	..	..	..	..	..	..	..	..
5	Balai	2,598	2,231	2,506	1,900	81	331	1	..	9	..	1	..

SCT-II PART-A—AGE AND MARITAL STATUS FOR SCHEDULED CASTES-*contd.*

Sl. No.	Name of Scheduled Caste	Age 15-44											
		Total		Never Married		Married		Widowed		Divorced/Separated		Unspecified Status	
		Males	Females	Males	Females	Males	Females	Males	Females	Males	Females	Males	Females
1	2	28	29	30	31	32	33	34	35	36	37	38	39
	BANSWARA DISTRICT												
	Total	**4,846**	**4,786**	**1,089**	**311**	**3,628**	**4,112**	**110**	**355**	**16**	**2**	**3**	**6**
1	Badi	11	57	5	51	6	6	..	..	..	..	..	..
2	Bajgar	5	4	2	1	2	3	1	..	..	..	..	..
3	Balai	767	674	176	24	569	594	21	55	..	..	1	1
4	Bansphor	..	3	..	1	..	2	..	..	..	..	..	..
5	Bhand	17	4	7	..	9	3	..	1	1	..	..	..
6	Bhangi	64	69	11	2	50	65	3	2	..	..	..	..
7	Bidakia	6	..	..	..	6	..	..	..	..	..	..	..
8	Bola	152	60	21	6	130	46	1	7	..	1	..	..
9	Chamar, Bhambhi, Jatav, Jatia, Mochi, Raidass, Raigar or Ramdasia	1,464	1,485	307	85	1,119	1,244	32	154	5	..	1	2
10	Dabgar	42	4	9	1	30	3	3	..	..	..	..	..
11	Dheda	113	109	24	2	86	100	2	7	1	..	..	..
12	Dome	8	8	2	1	6	5	..	2	..	..	..	..
13	Garancha Mehtar or Gancha	145	106	47	17	95	81	3	8	..	..	..	..
14	Garo, Garura or Gurda	11	48	4	3	7	38	..	7	..	..	..	..
15	Gavaria	..	..	..	..	..	..	..	..	..	..	..	..
16	Kalbelia	35	92	14	11	20	77	..	4	1	..	..	..
17	Kanjar	4	2	1	..	3	2	..	..	..	..	..	..
18	Khatik	5	5	..	..	5	5	..	..	..	..	..	..
19	Koli or Kori	..	..	..	..	..	..	..	..	..	..	..	..
20	Megh or Meghwal	19	13	3	..	16	11	..	2	..	..	..	..
21	Mehtar	23	22	..	1	23	21	..	..	..	..	..	..
22	Nut	4	..	2	..	2	..	..	..	..	..	..	..
23	Pasi	..	..	..	..	..	..	..	..	..	..	..	..
24	Rawal	26	20	6	5	18	15	2	..	..	..	..	..
25	Sargara	187	247	38	16	148	209	1	22	..	..	..	..
26	Thori or Nayak	42	38	7	4	31	32	3	2	1	..	..	..
27	Unclassified	1,696	1,716	403	80	1,247	1,550	38	82	7	1	1	3
	BUNDI DISTRICT												
	Total	**13,965**	**13,056**	**1,726**	**193**	**11,766**	**12,156**	**442**	**689**	**31**	**13**	..	**5**
1	Aheri	8	3	..	..	8	3	..	..	..	..	..	..
2	Bagri	12	4	2	1	9	3	1	..	..	..	..	..
3	Bairwa or Berwa	234	189	21	31	201	154	12	4	..	..	..	..
4	Bajgar	...	...	...	...	...	...	...	...	...	...	...	...
5	Balai	2,942	2,623	351	25	2,468	2,445	119	144	4	6	..	3

SCT-II PART-A—AGE AND MARITAL STATUS FOR SCHEDULED CASTES-*contd.*

Sl. No.	Name of Scheduled Caste	Age 45+ Total		Never Married		Married		Widowed		Divorced/Separated		Unspecified Status	
		Males	Females	Males	Females	Males	Females	Males	Females	Males	Females	Males	Females
1	2	40	41	42	43	44	45	46	47	48	49	50	51
	BANSWARA DISTRICT												
	Total	**1,332**	**1,385**	**49**	**15**	**1,100**	**586**	**178**	**783**	**5**	..	..	**1**
1	Badi	4	6	..	..	4	4	..	2	..	..	..	..
2	Bajgar	3	..	..	..	3	..	..	..	..	..	..	..
3	Balai	220	174	18	4	179	72	23	98	..	..	..	..
4	Bansphor	..	1	..	..	..	..	..	1	..	..	..	..
5	Bhand	5	1	..	..	4	..	1	1	..	..	..	..
6	Bhangi	13	13	..	..	11	6	2	7	..	..	..	..
7	Bidakia	..	..	..	..	..	..	..	..	..	..	..	..
8	Bola	49	12	..	..	45	10	4	2	..	..	..	..
9	Chamar, Bhambhi, Jatav, Jatia, Mochi, Raidass, Raigar or Ramdasia	410	397	14	1	334	127	62	269	..	..	..	..
10	Dabgar	10	2	4	..	6	1	..	1	..	..	..	..
11	Dheda	40	46	1	..	34	33	5	13	..	..	..	..
12	Dome	2	..	..	..	2	..	..	..	..	..	..	..
13	Garancha Mehtar or Gancha	25	18	1	..	17	12	7	6	..	..	..	..
14	Garo, Garura or Gurda	8	17	..	..	5	10	3	7	..	..	..	..
15	Gavaria	1	..	..	..	1	..	..	..	..	..	..	..
16	Kalbelia	4	26	..	..	4	17	..	9	..	..	..	..
17	Kanjar	..	..	..	..	..	..	..	..	..	..	..	..
18	Khatik	2	..	..	..	1	..	1	..	..	..	..	..
19	Koli or Kori	..	..	..	..	..	..	..	..	..	..	..	..
20	Megh or Meghwal	6	1	..	..	6	1	..	..	..	..	..	..
21	Mehtar	5	5	..	..	4	2	1	3	..	..	..	..
22	Nut	..	..	..	..	..	..	..	..	..	..	..	..
23	Pasi	..	..	..	..	..	..	..	..	..	..	..	..
24	Rawal	8	5	..	..	8	3	..	2	..	..	..	..
25	Sargara	72	77	..	6	65	41	7	30	..	..	..	..
26	Thori or Nayak	13	5	..	..	12	2	1	3	..	..	..	..
27	Unclassified	432	579	11	4	355	245	61	329	5	..	..	1
	BUNDI DISTRICT												
	Total	**4,482**	**3,894**	**71**	**14**	**3,680**	**1,883**	**722**	**1,995**	**9**	**2**	..	..
1	Aheri	3	3	..	..	3	1	..	2	..	..	..	..
2	Bagri	4	3	..	..	4	1	..	2	..	..	..	..
3	Bairwa or Berwa	53	36	2	..	43	12	8	24	..	..	..	..
4	Bajgar	..	..	..	..	..	..	..	..	..	..	..	..
5	Balai	906	836	8	2	751	429	145	405	2	..	..	..

SCT-II PART-A—AGE AND MARITAL STATUS FOR SCHEDULED CASTES–*contd.*

Sl. No.	Name of Scheduled Caste	Age not stated											
		Total		Never Married		Married		Widowed		Divorced/Separated		Unspecified Status	
		Males	Females	Males	Females	Males	Females	Males	Females	Males	Females	Males	Females
1	2	52	53	54	55	56	57	58	59	60	61	62	63
	BANSWARA DISTRICT												
	Total	1	2	1	..	..	1	..	1	..	..	..	..
1	Badi	..	..	..	..	..	..	..	..	..	..	..	..
2	Bajgar	..	..	..	..	..	..	..	..	..	..	..	..
3	Balai	..	..	..	..	..	..	..	..	..	..	..	..
4	Bansphor	..	..	..	..	..	..	..	..	..	..	..	..
5	Bhand	..	..	..	..	..	..	..	..	..	..	..	..
6	Bhangi	..	..	..	..	..	..	..	..	..	..	..	..
7	Bidakia	..	..	..	..	..	..	..	..	..	..	..	..
8	Bola	..	..	..	..	..	..	..	..	..	..	..	..
9	Chamar, Bhambhi, Jatav, Jatia, Mochi, Raidass, Raigar or Ramdasia	..	..	..	..	..	..	..	..	..	..	..	..
10	Dabgar	..	..	..	..	..	..	..	..	..	..	..	..
11	Dheda	1	..	1	..	..	..	..	..	..	..	..	..
12	Dome	..	..	..	..	..	..	..	..	..	..	..	..
13	Garancha Mehtar or Gancha	..	..	..	..	..	..	..	..	..	..	..	..
14	Garo, Garura or Gurda	..	..	..	..	..	..	..	..	..	..	..	..
15	Gavaria	..	..	..	..	..	..	..	..	..	..	..	..
16	Kalbelia	..	..	..	..	..	..	..	..	..	..	..	..
17	Kanjar	..	..	..	..	..	..	..	..	..	..	..	..
18	Khatik	..	..	..	..	..	..	..	..	..	..	..	..
19	Koli or Kori	..	..	..	..	..	..	..	..	..	..	..	..
20	Megh or Meghwal	..	..	..	..	..	..	..	..	..	..	..	..
21	Mehtar	..	..	..	..	..	..	..	..	..	..	..	..
22	Nut	..	..	..	..	..	..	..	..	..	..	..	..
23	Pasi	..	..	..	..	..	..	..	..	..	..	..	..
24	Rawal	..	..	..	..	..	..	..	..	..	..	..	..
25	Sargara	..	..	..	..	..	..	..	..	..	..	..	..
26	Thori or Nayak	..	..	..	..	..	..	..	..	..	..	..	..
27	Unclassified	..	2	..	..	..	1	..	1	..	..	..	..
	BUNDI DISTRICT												
	Total	49	37	42	37	4	..	..	..	1	..	2	..
1	Aheri	..	..	..	..	..	..	..	..	..	..	..	..
2	Bagri	..	..	..	..	..	..	..	..	..	..	..	..
3	Bairwa or Berwa	..	..	..	..	..	..	..	..	..	..	..	..
4	Bajgar	..	..	..	..	..	..	..	..	..	..	..	..
5	Balai	13	13	13	13	..	..	..	..	..	..	..	..

SCT-II PART-A—AGE AND MARITAL STATUS FOR SCHEDULED CASTES-*contd.*

Sl. No.	Name of Scheduled Caste	Total Population												
		Total			Never Married		Married		Widowed		Divorced/Separated		Unspecified Status	
		Persons	Males	Females	Males	Females	Males	Females	Males	Females	Males	Females	Males	Females
1	2	3	4	5	6	7	8	9	10	11	12	13	14	15
	BUNDI DISTRICT-*concld.*													
6	Bargi, Vargi or Birgi	78	52	26	13	3	37	22	2	1	..	..	..	..
7	Bawaria	167	97	70	39	15	55	55	2	..	1	..	..	..
8	Bhand	37	19	18	11	16	7	2	1	..	..	..	..	..
9	Bhangi	2,695	1,400	1,295	637	533	714	649	46	112	2	..	1	1
10	Bidakia	5	5	..	4	..	1	..	..	..	..	..	..	..
11	Bola	1,473	811	662	406	241	377	377	26	43	2	1	..	..
12	Chamar, Bhambhi, Jatav, Jatia, *Mochi, Raidass, Raigar or* Ramdasia	30,172	15,462	14,710	7,019	5,408	7,866	8,003	545	1,291	31	7	1	1
13	Dabgar	592	297	295	133	106	151	148	12	41	1	..	..	..
14	Dhankia	310	156	154	83	45	61	92	10	17	2	..	..	..
15	Dheda	2	..	2	..	..	..	1	..	1	..	..	..	..
16	Dome	172	65	107	33	57	29	43	3	7	..	..	..	..
17	Garancha Mehtar or Gancha	82	41	41	19	20	21	18	1	3	..	..	..	..
18	Garo, Garura or Gurda	8	7	1	3	..	2	1	2	..	..	..	..	..
19	Gavaria	134	115	19	53	1	59	14	3	4	..	..	..	..
20	Kalbelia	710	386	324	236	166	142	138	7	20	..	..	1	..
21	Kamad or Kamadia	46	27	19	10	11	17	4	..	4	..	..	..	..
22	Kanjar	1,009	568	441	342	186	211	211	15	41	..	3	..	..
23	Khangar	71	48	23	27	14	20	8	1	1	..	..	..	..
24	Khatik	2,388	1,249	1,139	524	430	679	609	44	100	2	..	..	..
25	Koli or Kori	2,762	1,448	1,314	657	522	730	662	61	130	..	..	..	..
26	Koria	19	11	8	10	7	1	1	..	..	..	..	..	..
27	Megh or Meghwal	1,547	789	758	377	254	388	421	24	83	..	..	..	..
28	Mehar	1,795	870	925	482	330	341	496	37	98	10	..	..	1
29	Mehtar	49	49	..	3	..	45	..	1	..	..	..	..	..
30	Nut	79	42	37	17	17	23	19	2	1	..	..	..	..
31	Rawal	9	6	3	2	..	4	3	..	..	..	..	..	..
32	Sansi	3	..	3	..	3	..	..	..	..	..	..	..	..
33	Thori or Nayak	747	393	354	172	129	206	187	15	38	..	..	..	..
34	Valmiki	6	2	4	..	..	2	4	..	..	..	..	..	..
35	Unclassified	1,498	768	730	422	294	312	366	26	70	4	..	4	..
	KOTA DISTRICT													
	Total	**153,746**	**79,781**	**73,965**	**35,574**	**25,554**	**40,627**	**40,715**	**3,323**	**7,585**	**202**	**57**	**55**	**54**
1	Adi Dharmi	8	..	8	..	1	..	7	..	..	..	..	..	..
2	Aheri	1,152	621	531	265	200	322	277	31	54	1	..	2	..
3	Badi	15	15	..	15	..	..	..	..	..	..	..	..	..
4	Bagri	550	228	322	109	103	112	192	7	27	..	..	..	..

SCT-II PART-A—AGE AND MARITAL STATUS FOR SCHEDULED CASTES—*contd.*

Sl. No.	Name of Scheduled Caste	Age 0–14											
		Total		Never Married		Married		Widowed		Divorced/Separated		Unspecified Status	
		Males	Females	Males	Females	Males	Females	Males	Females	Males	Females	Males	Females
1	2	16	17	18	19	20	21	22	23	24	25	26	27
	BUNDI DISTRICT—*concld.*												
6	Bargi, Vargi or Birgi	8	1	8	1	..	..	..	..	..	..	..	..
7	Bawaria	19	22	18	15	1	7	..	..	..	..	..	..
8	Bhand	8	18	8	16	..	2	..	..	..	..	..	..
9	Bhangi	597	576	547	522	48	53	1	1	..	..	..	..
10	Bidakia	4	..	4	..	..	..	..	..	..	..	1	..
11	Bola	390	294	362	236	27	57	..	..	1	1	..	..
12	Chamar, Bhambhi, Jatav, Jatia, Mochi, Raidass, Raigar or Ramdasia	6,604	6,440	6,281	5,349	311	1,089	3	1	8	1	1	..
13	Dabgar	121	117	114	106	7	11	..	..	..	..	..	..
14	Dhankia	67	60	64	45	3	15	..	..	..	..	..	..
15	Dheda	..	..	..	..	..	..	..	..	..	..	..	..
16	Dome	31	64	30	57	1	7	..	..	..	..	..	..
17	Garancha Mehtar or Gancha	22	25	18	20	4	5	..	..	..	..	..	..
18	Garo, Garura or Gurda	3	..	3	..	..	..	..	..	..	..	..	..
19	Gavaria	50	1	48	1	2	..	..	..	..	..	..	..
20	Kalbelia	181	160	179	158	1	2	..	..	..	..	1	..
21	Kamad or Kamadia	9	4	9	4	..	..	..	..	..	..	..	..
22	Kanjar	232	173	230	165	2	8	..	..	..	..	..	..
23	Khangar	28	14	27	14	1	..	..	..	..	..	..	..
24	Khatik	544	507	484	408	58	98	1	1	1	..	..	..
25	Koli or Kori	582	570	566	521	16	49	..	..	..	..	..	..
26	Koria	9	8	9	7	..	1	..	..	..	..	..	..
27	Megh or Meghwal	343	282	330	232	13	50	..	..	..	..	..	..
28	Mehar	443	379	416	325	20	53	..	..	7	..	..	1
29	Mehtar	..	..	..	..	..	..	..	..	..	..	..	..
30	Nut	10	18	9	15	1	3	..	..	..	..	..	..
31	Rawal	2	..	2	..	..	..	..	..	..	..	..	..
32	Sansi	..	3	..	3	..	..	..	..	..	..	..	..
33	Thori or Nayak	158	141	149	129	9	12	..	..	..	..	..	..
34	Valmiki	..	..	..	..	..	..	..	..	..	..	..	..
35	Unclassified	397	328	377	287	13	41	2	..	3	..	2	..
	KOTA DISTRICT												
	Total	**32,517**	**29,749**	**30,682**	**25,025**	**1,786**	**4,689**	**14**	**24**	**9**	**2**	**26**	**9**
1	Adi Dharmi	..	1	..	1	..	..	..	..	..	..	..	..
2	Aheri	189	226	158	191	31	35	..	..	..	..	..	..
3	Badi	15	..	15	..	..	..	..	..	..	..	..	..
4	Bagri	98	131	88	103	10	28	..	..	..	..	..	..

SCT-II PART-A—AGE AND MARITAL STATUS FOR SCHEDULED CASTES-*contd.*

Sl. No.	Name of Scheduled Caste	Age 15-44											
		Total		Never Married		Married		Widowed		Divorced/Separated		Unspecified Status	
		Males	Females	Males	Females	Males	Females	Males	Females	Males	Females	Males	Females
1	2	28	29	30	31	32	33	34	35	36	37	38	39
	BUNDI DISTRICT-*concld.*												
6	Bargi, Vargi or Birgi	40	24	5	2	33	22	2	..	..	..	..	..
7	Bawaria	66	45	21	..	43	45	1	..	1	..	..	..
8	Bhand	9	..	2	..	7	..	..	..	..	..	..	..
9	Bhangi	633	557	78	7	542	516	12	33	1	..	..	1
10	Bidakia	1	..	..	..	1	..	..	..	..	..	..	..
11	Bola	317	292	41	3	265	276	10	13	1	..	..	..
12	Chamar, Bhambhi, Jatav, Jatia, Mochi, Raidass, Raigar or Ramdasia	6,663	6,399	687	37	5,764	6,016	194	341	18	4	..	1
13	Dabgar	132	134	18	..	108	119	6	15	..	..	..	..
14	Dhankia	63	69	18	..	41	67	2	2	2	..	..	..
15	Dheda	..	1	..	..	..	1	..	..	..	..	..	..
16	Dome	26	29	3	..	23	29	..	..	..	..	..	..
17	Garancha Mehtar or Gancha	16	13	1	..	15	12	..	1	..	..	..	..
18	Garo, Garura or Gurda	4	1	..	..	2	1	2	..	..	..	..	..
19	Gavaria	49	14	5	..	43	13	1	1	..	..	..	..
20	Kalbelia	143	115	55	8	85	106	3	1	..	..	..	..
21	Kamad or Kamadia	13	13	1	7	12	4	..	2	..	..	..	..
22	Kanjar	261	197	111	21	148	168	2	5	..	3	..	..
23	Khangar	2	8	..	..	2	8	..	..	..	..	..	..
24	Khatik	538	485	38	19	489	437	10	29	1	..	..	..
25	Koli or Kori	682	570	86	1	568	539	28	30	..	..	..	..
26	Koria	2	..	1	..	1	..	..	..	..	..	..	..
27	Megh or Meghwal	321	362	43	22	273	318	5	22	..	..	..	..
28	Mehar	306	422	63	2	229	392	12	28	2	..	..	..
29	Mehtar	28	..	3	..	25	..	..	..	..	..	..	..
30	Nut	23	12	8	2	14	10	1	..	..	..	..	..
31	Rawal	2	3	..	..	2	3	..	..	..	..	..	..
32	Sansi	..	..	..	..	..	..	..	..	..	..	..	..
33	Thori or Nayak	157	155	23	..	128	148	6	7	..	..	..	..
34	Valmiki	1	4	..	..	1	4	..	..	..	..	..	..
35	Unclassified	271	313	41	5	216	297	13	11	1	..	..	..
	KOTA DISTRICT												
	Total	**35,759**	**33,879**	**4,583**	**445**	**29,849**	**31,171**	**1,221**	**2,192**	**90**	**36**	**16**	**35**
1	Adi Dharmi	..	7	..	..	..	7	..	..	..	..	..	..
2	Aheri	343	241	103	7	223	214	14	20	1	..	2	..
3	Badi	..	..	..	..	..	..	..	..	..	..	..	..
4	Bagri	93	157	15	..	77	147	1	10	..	..	..	..

SCT-II PART-A—AGE AND MARITAL STATUS FOR SCHEDULED CASTES-*contd.*

Age 45+

Sl. No.	Name of Scheduled Caste	Total		Never Married		Married		Widowed		Divorced/Separated		Unspecified Status	
		Males	Females	Males	Females	Males	Females	Males	Females	Males	Females	Males	Females
1	2	40	41	42	43	44	45	46	47	48	49	50	51
	BUNDI DISTRICT-*concld.*												
6	Bargi, Vargi or Birgi	4	1	..	..	4	..	..	1	..	..	..	..
7	Bawaria	12	3	..	..	11	3	1	..	..	..	..	..
8	Bhand	2	..	1	..	..	..	1	..	..	..	..	..
9	Bhangi	158	159	4	1	120	80	33	78	1	..	..	..
10	Bidakia	..	..	..	..	..	..	..	..	..	..	..	..
11	Bola	104	76	3	2	85	44	16	30	..	..	..	..
12	Chamar, Bhambhi, Jatav, Jatia, Mochi, Raidass, Raigar or Ramdasia	2,176	1,854	32	5	1,791	898	348	949	5	2	..	..
13	Dabgar	43	44	..	..	36	18	6	26	1	..	..	..
14	Dhankia	26	25	1	..	17	10	8	15	..	..	..	..
15	Dheda	..	1	..	..	..	..	..	1	..	..	..	..
16	Dome	8	14	..	..	5	7	3	7	..	..	..	..
17	Garancha Mehtar or Gancha	3	3	..	..	2	1	1	2	..	..	..	..
18	Garo, Garura or Gurda	..	..	..	..	..	..	..	..	..	..	..	..
19	Gavaria	16	4	..	..	14	1	2	3	..	..	..	..
20	Kalbelia	62	49	2	..	56	30	4	19	..	..	..	..
21	Kamad or Kamadia	5	2	..	..	5	..	..	2	..	..	..	..
22	Kanjar	75	71	1	..	61	35	13	36	..	..	..	..
23	Khangar	18	1	..	..	17	..	1	1	..	..	..	..
24	Khatik	167	145	2	1	132	74	33	70	..	..	..	..
25	Koli or Kori	184	174	5	..	146	74	33	100	..	..	..	..
26	Koria	..	..	..	..	..	..	..	..	..	..	..	..
27	Megh or Meghwal	125	114	4	..	102	53	19	61	..	..	..	..
28	Mehar	120	124	3	3	92	51	25	70	..	..	..	..
29	Mehtar	21	..	..	..	20	..	1	..	..	..	..	..
30	Nut	9	7	..	..	8	6	1	1	..	..	..	..
31	Rawal	2	..	..	..	2	..	..	..	..	..	..	..
32	Sansi	..	..	..	..	..	..	..	..	..	..	..	..
33	Thori or Nayak	78	58	..	..	69	27	9	31	..	..	..	..
34	Valmiki	1	..	..	..	1	..	..	..	..	..	..	..
35	Unclassified	97	87	3	..	83	28	11	59	..	..	..	..
	KOTA DISTRICT												
	Total	**11,424**	**10,254**	**234**	**5**	**8,986**	**4,852**	**2,088**	**5,368**	**103**	**19**	**13**	**10**
1	Adi Dharmi	..	..	..	..	..	..	..	..	..	..	..	..
2	Aheri	89	62	4	..	68	28	17	34	..	..	..	..
3	Badi	..	..	..	..	..	..	..	..	..	..	..	..
4	Bagri	37	34	6	..	25	17	6	17	..	..	..	..

SCT-II PART-A—AGE AND MARITAL STATUS FOR SCHEDULED CASTES-*contd.*

Age not stated

Sl. No.	Name of Scheduled Caste	Total		Never Married		Married		Widowed		Divorced/Separated		Unspecified Status	
		Males	Females	Males	Females	Males	Females	Males	Females	Males	Females	Males	Females
1	2	52	53	54	55	56	57	58	59	60	61	62	63
	BUNDI DISTRICT-*concld.*												
6	Bargi, Vargi or Birgi	..	..	..	..	..	..	..	..	..	..	..	..
7	Bawaria	..	..	..	..	..	..	..	..	..	..	..	..
8	Bhand	..	..	..	..	..	..	..	..	..	..	..	..
9	Bhangi	12	3	8	3	4	..	..	..	..	..	..	..
10	Bidakia	..	..	..	..	..	..	..	..	..	..	..	..
11	Bola	..	..	..	..	..	..	..	..	..	..	..	..
12	Chamar, Bhambhi, Jatav, Jatia, Mochi, Raidass, Raigar or Ramdasia	19	17	19	17	..	..	..	..	..	..	..	..
13	Dabgar	1	..	1	..	..	..	..	..	..	..	..	..
14	Dhankia	..	..	..	..	..	..	..	..	..	..	..	..
15	Dheda	..	..	..	..	..	..	..	..	..	..	..	..
16	Dome	..	..	..	..	..	..	..	..	..	..	..	..
17	Garancha Mehtar or Gancha	..	..	..	..	..	..	..	..	..	..	..	..
18	Garo, Garura or Gurda	..	..	..	..	..	..	..	..	..	..	..	..
19	Gavaria	..	..	..	..	..	..	..	..	..	..	..	..
20	Kalbelia	..	..	..	..	..	..	..	..	..	..	..	..
21	Kamad or Kamadia	..	..	..	..	..	..	..	..	..	..	..	..
22	Kanjar	..	..	..	..	..	..	..	..	..	..	..	..
23	Khangar	..	..	..	..	..	..	..	..	..	..	..	..
24	Khatik	..	2	..	2	..	..	..	..	..	..	..	..
25	Koli or Kori	..	..	..	..	..	..	..	..	..	..	..	..
26	Koria	..	..	..	..	..	..	..	..	..	..	..	..
27	Megh or Meghwal	..	..	..	..	..	..	..	..	..	..	..	..
28	Mehar	1	..	..	..	..	..	..	..	1	..	..	..
29	Mehtar	..	..	..	..	..	..	..	..	..	..	..	..
30	Nut	..	..	..	..	..	..	..	..	..	..	..	..
31	Rawal	..	..	..	..	..	..	..	..	..	..	..	..
32	Sansi	..	..	..	..	..	..	..	..	..	..	..	..
33	Thori or Nayak	..	..	..	..	..	..	..	..	..	..	..	..
34	Valmiki	..	..	..	..	..	..	..	..	..	..	..	..
35	Unclassified	3	2	1	2	..	..	..	..	..	..	2	..
	KOTA DISTRICT												
	Total	**81**	**83**	**75**	**79**	**6**	**3**	..	**1**	..	..	..	..
1	Adi Dharmi	..	..	..	..	..	..	..	..	..	..	..	..
2	Aheri	..	2	..	2	..	..	..	..	..	..	..	..
3	Badi	..	..	..	..	..	..	..	..	..	..	..	..
4	Bagri	..	..	..	..	..	..	..	..	..	..	..	..

SCT-II PART-A—AGE AND MARITAL STATUS FOR SCHEDULED CASTES-*contd.*

Sl. No.	Name of Scheduled Caste	Total Population												
		Total			Never Married		Married		Widowed		Divorced/Separated		Unspecified Status	
		Persons	Males	Females	Males	Females	Males	Females	Males	Females	Males	Females	Males	Females
1	2	3	4	5	6	7	8	9	10	11	12	13	14	15
						KOTA DISTRICT-*concld.*								
5	Balai	16,650	8,429	8,221	3,593	2,548	4,475	4,717	344	949	17	5	..	2
6	Bansphor	197	103	94	59	26	42	62	2	5	..	..	..	1
7	Bargi, Vargi or Birgi	76	6	70	4	1	2	60	..	9	..	..	..	..
8	Bawaria	602	354	248	121	68	212	166	20	14	..	..	1	..
9	Bedia or Beria	2,833	1,455	1,378	740	491	653	671	54	213	8	..	..	3
10	Bhand	169	98	71	55	27	37	43	6	1	..	..	..	..
11	Bhangi	8,870	4,587	4,283	2,082	1,613	2,314	2,342	180	322	7	4	4	2
12	Bola	2,963	1,674	1,289	713	388	880	718	80	175	1	3	..	5
13	Chamar, Bhambhi, Jatav, Jatia, Mochi, Raidass, Raigar or Ramdasia	78,042	40,302	37,740	17,695	13,052	20,783	20,936	1,666	3,709	122	22	36	21
14	Chandal	169	82	87	51	31	30	47	1	7	..	1	..	1
15	Dabgar	3	..	3	..	..	..	2	..	1	..	..	..	..
16	Dhankia	54	33	21	17	10	16	8	..	3	..	..	..	..
17	Dheda	395	187	208	63	67	116	119	8	22	..	..	..	..
18	Dome	141	83	58	37	27	42	28	4	3	..	..	..	..
19	Garancha Mehtar or Gancha	33	12	21	10	13	2	7	..	1	..	..	..	..
20	Garo, Garura or Gurda	5	1	4	1	1	..	3	..	..	..	..	..	..
21	Gavaria	109	56	53	50	28	6	20	..	5	..	..	..	..
22	Jingar	20	9	11	4	6	4	4	1	1	..	..	..	..
23	Kalbelia	319	165	154	93	59	63	87	7	6	1	1	1	1
24	Kamad or Kamadia	48	23	25	10	9	12	11	1	5	..	..	..	..
25	Kanjar	610	350	260	161	123	176	113	13	23	..	1	..	..
26	Kapadia Sansi	1	1	..	..	..	1	..	..	..	..	..	..	..
27	Khangar	37	16	21	9	11	7	8	..	1	..	1	..	..
28	Khatik	4,044	2,108	1,936	1,014	702	1,000	1,031	86	201	6	1	2	1
29	Koli or Kori	11,595	5,942	5,653	2,810	2,192	2,848	2,809	265	645	19	5	..	2
30	Kooch Band	18	17	1	12	..	5	1	..	..	..	..	..	..
31	Koria	32	17	15	2	2	13	11	2	2	..	..	..	..
32	Megh or Meghwal	5,330	2,929	2,401	1,362	828	1,472	1,366	91	201	2	..	2	6
33	Mehar	8,820	4,629	4,191	2,033	1,321	2,320	2,355	260	501	11	10	5	4
34	Mehtar	143	84	59	54	2	25	51	3	4	2	1	..	1
35	Nut	156	98	58	33	18	56	33	9	7	..	..	..	..
36	Pasi	45	32	13	10	7	22	5	..	1	..	..	..	..
37	Rawal	22	7	15	4	6	3	8	..	1	..	..	..	..
38	Sansi	163	103	60	54	13	40	41	9	6	..	..	..	..
39	Santia	8	5	3	3	1	2	2	..	..	..	..	..	..
40	Sarbhangi	32	..	32	..	22	..	10	..	..	..	..	..	..
41	Sargara	42	17	25	2	13	15	12	..	..	..	..	..	..
42	Singiwala	55	34	21	23	8	10	11	1	2	..	..	..	..
43	Thori or Nayak	4,302	2,314	1,988	1,015	678	1,206	1,108	86	197	5	1	2	4
44	Unclassified	4,868	2,555	2,313	1,186	838	1,283	1,213	86	261	..	1	..	..

SCT-II PART-A—AGE AND MARITAL STATUS FOR SCHEDULED CASTES-*contd.*

Age 0-14

Sl. No.	Name of Scheduled Caste	Total		Never Married		Married		Widowed		Divorced/Separated		Unspecified Status	
		Males	Females	Males	Females	Males	Females	Males	Females	Males	Females	Males	Females
	2	16	17	18	19	20	21	22	23	24	25	26	27
	KOTA DISTRICT-*concld.*												
5	Balai	3,255	2,995	3,128	2,506	125	487	2	2	..	..	..	..
6	Bansphor	30	30	28	26	2	4	..	..	..	..	..	..
7	Bargi, Vargi or Birgi	4	6	4	1	..	5	..	..	..	..	..	..
8	Bawaria	124	82	104	68	20	14	..	..	..	..	..	..
9	Bedia or Beria	696	578	640	484	56	91	..	..	..	..	..	3
10	Bhand	42	28	39	26	3	2	..	..	..	..	..	..
11	Bhangi	1,964	1,936	1,843	1,585	116	349	1	1	1	..	3	1
12	Bola	636	464	602	377	34	85	..	2	..	..	..	..
13	Chamar, Bhambhi, Jatav, Jatia, Mochi, Raidass, Raigar or Ramdasia	16,537	15,355	15,494	12,900	1,011	2,442	10	12	8	1	14	..
14	Chandal	46	33	46	31	..	2	..	..	..	..	..	..
15	Dabgar	..	..	..	..	..	..	..	..	..	..	..	..
16	Dhankia	13	10	13	10	..	..	..	..	..	..	..	..
17	Dheda	52	82	52	66	..	16	..	..	..	..	..	..
18	Dome	26	32	26	27	..	5	..	..	..	..	..	..
19	Garancha Mehtar or Gancha	10	13	10	13	..	..	..	..	..	..	..	..
20	Garo, Garura or Gurda	..	1	..	1	..	..	..	..	..	..	..	..
21	Gavaria	53	29	50	28	3	1	..	..	..	..	..	..
22	Jingar	4	5	4	5	..	..	..	..	..	..	..	..
23	Kalbelia	57	63	55	59	1	4	..	..	..	..	1	..
24	Kamad or Kamadia	8	9	8	8	..	1	..	..	..	..	..	..
25	Kanjar	141	136	133	117	8	19	..	..	..	..	..	..
26	Kapadia Sansi	..	..	..	..	..	..	..	..	..	..	..	..
27	Khangar	9	11	9	11	..	..	..	..	..	..	..	..
28	Khatik	997	845	923	682	73	162	1	..	..	1	..	..
29	Koli or Kori	2,427	2,409	2,344	2,102	83	306	..	1	..	..	..	..
30	Kooch Band	8	..	8	..	..	..	..	..	..	..	..	..
31	Koria	3	3	2	2	1	1	..	..	..	..	..	..
32	Megh or Meghwal	1,211	915	1,160	803	49	106	..	3	..	..	2	3
33	Mehar	1,824	1,549	1,752	1,300	68	247	..	2	..	..	4	..
34	Mehtar	39	14	39	2	..	12	..	..	..	..	..	..
35	Nut	30	19	28	18	2	1	..	..	..	..	..	..
36	Pasi	12	6	7	5	5	1	..	..	..	..	..	..
37	Rawal	4	6	4	6	..	..	..	..	..	..	..	..
38	Sansi	35	19	34	11	1	8	..	..	..	..	..	..
39	Santia	3	1	3	1	..	..	..	..	..	..	..	..
40	Sarbhangi	..	22	..	22	..	..	..	..	..	..	..	..
41	Sargara	1	14	1	13	..	1	..	..	..	..	..	..
42	Singiwala	20	7	20	7	..	..	..	..	..	..	..	..
43	Thori or Nayak	910	792	868	667	40	122	..	1	..	..	2	2
44	Unclassified	984	872	940	740	44	132	..	..	..	..	..	..

SCT-II PART-A—AGE AND MARITAL STATUS FOR SCHEDULED CASTES-*contd.*

Sl. No.	Name of Scheduled Caste	Age 15-44											
		Total		Never Married		Married		Widowed		Divorced/Separated		Unspecified Status	
		Males	Females	Males	Females	Males	Females	Males	Females	Males	Females	Males	Females
1	2	28	29	30	31	32	33	34	35	36	37	38	39
						KOTA DISTRICT-*concld.*							
5	Balai	3,916	4,042	438	26	3,340	3,712	124	299	14	3	..	2
6	Bansphor	49	42	11	..	36	42	2	..	..	..	..	..
7	Bargi, Vargi or Birgi	2	50	..	..	2	47	..	3	..	..	..	..
8	Bawaria	175	140	16	..	158	136	1	4	..	..	..	..
9	Bedia or Beria	565	555	100	6	453	521	11	28	1	..	..	..
10	Bhand	44	35	16	1	27	34	1	..	..	..	..	..
11	Bhangi	2,029	1,873	219	27	1,739	1,762	64	82	6	2	1	..
12	Bola	803	606	107	10	655	542	40	51	1	1	..	2
13	Chamar, Bhambhi, Jatav, Jatia, Mochi, Raidass, Raigar or Ramdasia	17,936	17,161	2,067	113	15,193	15,949	621	1,064	45	16	10	19
14	Chandal	26	47	5	..	21	43	..	3	..	..	..	1
15	Dabgar	..	2	..	..	..	2	..	..	..	..	..	..
16	Dhankia	19	9	4	..	15	8	..	1	..	..	..	..
17	Dheda	105	91	11	1	91	84	3	6	..	..	..	..
18	Dome	48	21	11	..	33	20	4	1	..	..	..	..
19	Garancha Mehtar or Gancha	..	5	..	..	..	..	..	1	..	..	..	..
20	Garo, Garura or Gurda	1	3	1	..	..	3	..	..	..	..	..	..
21	Gavaria	1	18	..	..	1	17	..	1	..	..	..	..
22	Jingar	3	5	..	1	3	4	..	..	..	..	..	..
23	Kalbelia	80	61	38	..	39	55	2	4	1	1	..	1
24	Kamad or Kamadia	12	12	..	1	11	9	1	2	..	..	..	..
25	Kanjar	153	89	28	6	122	79	3	3	..	1	..	..
26	Kapadia Sansi	..	..	..	..	..	..	..	..	..	..	..	..
27	Khangar	4	8	..	..	4	8	..	..	..	..	..	..
28	Khatik	839	818	87	16	713	753	36	48	1	..	2	1
29	Koli or Kori	2,611	2,421	434	85	2,065	2,138	106	193	6	4	..	1
30	Kooch Band	4	1	1	..	3	1	..	..	..	..	..	..
31	Koria	11	9	..	..	10	9	1	..	..	..	..	..
32	Megh or Meghwal	1,377	1,193	185	23	1,163	1,097	27	70	2	..	..	3
33	Mehar	2,022	1,974	261	11	1,669	1,812	85	142	6	6	1	3
34	Mehtar	39	37	15	..	21	36	1	1	2	..	..	..
35	Nut	57	34	5	..	49	32	3	2	..	..	..	..
36	Pasi	18	6	3	2	15	4	..	..	..	..	..	..
37	Rawal	2	7	..	..	2	6	..	1	..	..	..	..
38	Sansi	58	32	20	2	30	28	8	2	..	..	..	..
39	Santia	2	2	..	..	2	2	..	..	..	..	..	..
40	Sarbhangi	..	9	..	..	..	9	..	..	..	..	..	..
41	Sargara	14	9	1	..	13	9	..	..	..	..	..	..
42	Singiwala	9	12	3	1	6	11	..	..	..	..	..	..
43	Thori or Nayak	1,058	911	140	9	883	836	31	63	4	1	..	2
44	Unclassified	1,231	1,124	238	97	962	939	31	87	..	1	..	..

SCT-II PART-A—AGE AND MARITAL STATUS FOR SCHEDULED CASTES-*contd.*

Sl. No.	Name of Scheduled Caste	Age 45+											
		Total		Never Married		Married		Widowed		Divorced/Separated		Unspecified Status	
		Males	Females	Males	Females	Males	Females	Males	Females	Males	Females	Males	Females
1	2	40	41	42	43	44	45	46	47	48	49	50	51
	KOTA DISTRICT-*concld.*												
5	Balai	1,246	1,168	15	..	1,010	518	218	648	3	2	..	..
6	Bansphor	24	22	20	..	4	16	..	5	..	..	..	1
7	Bargi, Vargi or Birgi	..	14	..	..	..	8	..	6	..	..	..	..
8	Bawaria	55	26	1	..	34	16	19	10	..	..	1	..
9	Bedia or Beria	194	244	..	..	144	59	43	185	7	..	..	..
10	Bhand	12	8	..	..	7	7	5	1	..	..	..	..
11	Bhangi	588	473	15	..	458	231	115	239	..	2	..	1
12	Bola	235	217	4	..	191	90	40	122	..	2	..	3
13	Chamar, Bhambhi, Jatav, Jatia, Mochi, Raidass, Raigar or Ramdasia	5,788	5,185	93	1	4,579	2,544	1,035	2,633	69	5	12	2
14	Chandal	10	7	..	..	9	2	1	4	..	1	..	..
15	Dabgar	..	1	..	..	..	..	..	1	..	..	..	..
16	Dhankia	1	2	..	..	1	..	..	2	..	..	..	..
17	Dheda	30	35	..	..	25	19	5	16	..	..	..	..
18	Dome	9	5	..	..	9	3	..	2	..	..	..	..
19	Garancha Mehtar or Gancha	2	3	..	..	2	3	..	..	..	..	..	..
20	Garo, Garura or Gurda	..	..	..	..	..	..	..	..	..	..	..	..
21	Gavaria	2	6	..	..	2	2	..	4	..	..	..	..
22	Jingar	2	1	..	..	1	..	1	1	..	..	..	..
23	Kalbelia	28	30	..	..	23	28	5	2	..	..	..	..
24	Kamad or Kamadia	3	3	2	..	1	1	..	2	..	..	..	..
25	Kanjar	56	35	..	..	46	15	10	20	..	..	..	..
26	Kapadia Sansi	1	..	..	..	1	..	..	..	..	..	..	..
27	Khangar	3	2	..	..	3	..	..	1	..	1	..	..
28	Khatik	272	269	4	..	214	116	49	153	5	..	..	..
29	Koli or Kori	900	819	28	1	700	365	159	451	13	1	..	1
30	Kooch Band	5	..	3	..	2	..	..	..	..	..	..	..
31	Koria	3	3	..	..	2	1	1	2	..	..	..	..
32	Megh or Meghwal	334	290	10	..	260	162	64	128	..	..	..	..
33	Mehar	780	660	17	2	583	296	175	357	5	4	..	1
34	Mehtar	6	8	..	..	4	3	2	3	..	1	..	1
35	Nut	11	5	..	..	5	..	6	5	..	..	..	..
36	Pasi	2	1	..	..	2	..	..	1	..	..	..	..
37	Rawal	1	2	..	..	1	2	..	..	..	..	..	..
38	Sansi	10	9	..	..	9	5	1	4	..	..	..	..
39	Santia	..	..	..	..	..	..	..	..	..	..	..	..
40	Sarbhangi	..	1	..	..	..	1	..	..	..	..	..	..
41	Sargara	2	2	..	..	2	2	..	..	..	..	..	..
42	Singiwala	5	2	..	..	4	..	1	2	..	..	..	..
43	Thori or Nayak	338	283	4	..	278	150	55	133	1	..	..	..
44	Unclassified	340	317	8	1	277	142	55	174	..	..	..	..

SCT-II PART-A AGE AND MARITAL STATUS FOR SCHEDULED CASTES-*contd.*

Age not stated

Sl. No.	Name of Scheduled Caste	Total		Never Married		Married		Widowed		Divorced/Separated		Unspecified Status	
		Males	Females	Males	Females	Males	Females	Males	Females	Males	Females	Males	Females
1	2	52	53	54	55	56	57	58	59	60	61	62	63
	KOTA DISTRICT-*concld.*												
5	Balai	12	16	12	16	..	..	..	..	..	..	..	..
6	Bansphor	..	..	..	..	..	..	..	..	..	..	..	..
7	Bargi, Vargi or Birgi	..	..	..	..	..	..	..	..	..	..	..	..
8	Bawaria	..	..	..	..	..	..	..	..	..	..	..	..
9	Bedia or Beria	..	1	..	1	..	..	..	..	..	..	..	..
10	Bhand	..	..	..	..	..	..	..	..	..	..	..	..
11	Bhangi	6	1	5	1	1	..	..	..	..	..	..	..
12	Bola	..	2	..	1	..	1	..	..	..	..	..	..
13	Chamar, Bhambhi, Jatav, Jatia, Mochi, Raidass, Raigar or Ramdasia	41	39	41	38	..	1	..	..	..	..	..	..
14	Chandal	..	..	..	..	..	..	..	..	..	..	..	..
15	Dabgar	..	..	..	..	..	..	..	..	..	..	..	..
16	Dhankia	..	..	..	..	..	..	..	..	..	..	..	..
17	Dheda	..	..	..	..	..	..	..	..	..	..	..	..
18	Dome	..	..	..	..	..	..	..	..	..	..	..	..
19	Garancha Mehtar or Gancha	..	..	..	..	..	..	..	..	..	..	..	..
20	Garo, Garura or Gurda	..	..	..	..	..	..	..	..	..	..	..	..
21	Gavaria	..	..	..	..	..	..	..	..	..	..	..	..
22	Jingar	..	..	..	..	..	..	..	..	..	..	..	..
23	Kalbelia	..	..	..	..	..	..	..	..	..	..	..	..
24	Kamad or Kamadia	..	1	..	..	..	..	..	1	..	..	..	..
25	Kanjar	..	..	..	..	..	..	..	..	..	..	..	..
26	Kapadia Sansi	..	..	..	..	..	..	..	..	..	..	..	..
27	Khangar	..	..	..	..	..	..	..	..	..	..	..	..
28	Khatik	..	4	..	4	..	..	..	..	..	..	..	..
29	Koli or Kori	4	4	4	4	..	..	..	..	..	..	..	..
30	Kooch Band	..	..	..	..	..	..	..	..	..	..	..	..
31	Koria	..	..	..	..	..	..	..	..	..	..	..	..
32	Megh or Meghwal	7	3	7	2	..	1	..	..	..	..	..	..
33	Mehar	3	8	3	8	..	..	..	..	..	..	..	..
34	Mehtar	..	..	..	..	..	..	..	..	..	..	..	..
35	Nut	..	..	..	..	..	..	..	..	..	..	..	..
36	Pasi	..	..	..	..	..	..	..	..	..	..	..	..
37	Rawal	..	..	..	..	..	..	..	..	..	..	..	..
38	Sansi	..	..	..	..	..	..	..	..	..	..	..	..
39	Santia	..	..	..	..	..	..	..	..	..	..	..	..
40	Sarbhangi	..	..	..	..	..	..	..	..	..	..	..	..
41	Sargara	..	..	..	..	..	..	..	..	..	..	..	..
42	Singiwala	..	..	..	..	..	..	..	..	..	..	..	..
43	Thori or Nayak	8	2	3	2	5	..	..	..	..	..	..	..
44	Unclassified	..	..	..	..	..	..	..	..	..	..	..	..

SCT-II PART-A—AGE AND MARITAL STATUS FOR SCHEDULED CASTES-*contd.*

Sl. No.	Name of Scheduled Caste	Total Population												
		Total			Never Married		Married		Widowed		Divorced/Separated		Unspecified Status	
		Persons	Males	Females	Males	Females	Males	Females	Males	Females	Males	Females	Males	Females
1	2	3	4	5	6	7	8	9	10	11	12	13	14	15
	JHALAWAR DISTRICT													
	Total	**83,045**	**42,870**	**40,175**	**18,373**	**12,935**	**22,773**	**22,359**	**1,624**	**4,804**	**80**	**56**	**20**	**21**
1	Aheri	239	137	102	75	24	56	66	6	12	..	..	..	..
2	Badi	2	2	..	2	..	..	..	..	..	..	..	..	..
3	Bagri	5,197	2,744	2,453	1,363	862	1,285	1,330	94	250	2	7	..	4
4	Balai	9,348	4,898	4,450	2,081	1,248	2,593	2,583	217	617	6	2	1	..
5	Bansphor	410	181	229	64	83	107	113	7	33	3	..	..	..
6	Bargi, Vargi or Birgi	25	25	..	19	..	5	..	1	..	..	..	..	..
7	Bawaria	102	46	56	15	24	27	29	4	3	..	..	..	..
8	Bedia or Beria	16	16	..	5	..	10	..	1	..	..	..	..	..
9	Bhand	29	8	21	3	10	5	10	..	1	..	..	..	..
10	Bhangi	3,141	1,556	1,585	776	607	732	822	44	153	4	1	..	2
11	Bola	1,296	653	643	276	170	342	392	30	80	3	1	2	..
12	Chamar, Bhambhi, Jatav, Jatia, Mochi, Raidass, Raigar or Ramdasia	48,534	24,945	23,589	10,231	7,557	13,761	13,116	885	2,874	52	30	16	12
13	Chandal	13	13	..	..	..	12	..	1	..	..	..	..	..
14	Dhankia	2	..	2	..	2	..	..	..	..	..	..	..	..
15	Dheda	44	23	21	11	8	11	12	..	1	1	..	..	..
16	Dome	657	335	322	151	117	174	165	10	40	..	..	..	..
17	Garancha Mehtar or Gancha	12	4	8	2	2	2	6	..	..	..	..	..	..
18	Garo, Garura or Gurda	55	24	31	9	10	14	18	1	3	..	..	..	..
19	Gavaria	30	30	..	13	..	17	..	..	..	..	..	..	..
20	Jingar	25	12	13	2	6	9	7	1	..	..	..	..	..
21	Kalbelia	326	212	114	126	55	78	49	8	10	..	..	..	..
22	Kamad or Kamadia	6	6	..	3	..	3	..	..	..	..	..	..	..
23	Kanjar	604	305	299	170	146	129	131	6	22	..	..	..	..
24	Khangar	96	51	45	20	15	30	25	1	5	..	..	..	..
25	Khatik	546	300	246	131	89	153	137	16	20	..	..	..	..
26	Koli or Kori	730	362	368	156	133	189	196	17	39	..	..	..	..
27	Kooch Band	55	24	31	12	18	11	10	1	3	..	..	..	..
28	Majhabi	411	207	204	92	51	110	133	4	19	1	1	..	..
29	Mang or Mang Garodi	1	1	..	..	..	1	..	..	..	..	..	..	..
30	Megh or Meghwal	691	353	338	172	90	169	208	12	38	..	2	..	..
31	Mehar	6,920	3,628	3,292	1,564	991	1,857	1,893	200	395	7	12	..	1
32	Nut	457	241	216	114	77	122	121	5	18	..	..	..	..
33	Pasi	19	7	12	2	5	4	6	1	1	..	..	..	..
34	Salvi	3	3	..	..	..	3	..	..	..	..	..	..	..
35	Santia	19	7	12	1	6	6	6	..	..	..	..	..	..
36	Sargara	1	1	..	..	..	1	..	..	..	..	..	..	..
37	Thori or Nayak	1,255	604	651	274	221	305	355	25	75	..	..	..	..
38	Valmiki	57	41	16	4	2	32	13	5	1	..	..	..	..
39	Unclassified	1,671	865	806	434	306	408	407	21	91	1	..	1	2

SCT-II PART-A—AGE AND MARITAL STATUS FOR SCHEDULED CASTES–*contd.*

Age 0–14

Sl. No.	Name of Scheduled Caste	Total		Never Married		Married		Widowed		Divorced/Separated		Unspecified Status	
		Males	Females	Males	Females	Males	Females	Males	Females	Males	Females	Males	Females
1	2	16	17	18	19	20	21	22	23	24	25	26	27
						JHALAWAR DISTRICT							
	Total	**17,518**	**16,476**	**16,004**	**12,630**	**1,451**	**3,777**	**30**	**51**	**15**	**12**	**18**	**6**
1	Aheri	58	31	58	23	..	7	..	1	..	..	..	..
2	Badi	2	..	2	..	..	..	..	..	..	..	..	..
3	Bagri	1,231	1,064	1,093	846	137	210	1	2	..	4	..	2
4	Balai	1,985	1,602	1,800	1,226	182	374	3	2	..	..	..	..
5	Bansphor	59	89	52	80	7	9	..	..	..	..	..	..
6	Bargi, Vargi or Birgi	17	..	17	..	..	..	..	..	..	..	..	..
7	Bawaria	11	26	11	23	..	3	..	..	..	..	..	..
8	Bedia or Beria	5	..	5	..	..	..	..	..	..	..	..	..
9	Bhand	2	11	2	10	..	1	..	..	..	..	..	..
10	Bhangi	671	680	638	578	32	101	1	1	..	..	..	..
11	Bola	246	219	228	166	17	53	..	..	..	..	1	..
12	Chamar, Bhambhi, Jatav, Jatia, Mochi, Raidass, Raigar or Ramdasia	10,055	9,919	9,113	7,395	893	2,478	18	37	15	6	16	3
13	Chandal	..	..	..	..	..	..	..	..	..	..	..	..
14	Dhankia	..	2	..	2	..	..	..	..	..	..	..	..
15	Dheda	9	9	9	8	..	1	..	..	..	..	..	..
16	Dome	152	142	133	117	18	25	1	..	..	..	..	..
17	Garancha Mehtar or Gancha	2	2	2	2	..	..	..	..	..	..	..	..
18	Garo, Garura or Gurda	8	11	8	10	..	1	..	..	..	..	..	..
19	Gavaria	10	..	10	..	..	..	..	..	..	..	..	..
20	Jingar	..	6	..	6	..	..	..	..	..	..	..	..
21	Kalbelia	98	51	93	51	5	..	..	..	..	..	..	..
22	Kamad or Kamadia	..	..	..	..	..	..	..	..	..	..	..	..
23	Kanjar	162	151	159	143	3	8	..	..	..	..	..	..
24	Khangar	18	17	17	14	1	3	..	..	..	..	..	..
25	Khatik	130	105	120	87	10	18	..	..	..	..	..	..
26	Koli or Kori	140	148	134	130	6	18	..	..	..	..	..	..
27	Kooch Band	12	20	12	18	..	2	..	..	..	..	..	..
28	Majhabi	83	70	75	51	7	19	1	..	..	..	..	..
29	Mang or Mang Garodi	..	..	..	..	..	..	..	..	..	..	..	..
30	Megh or Meghwal	149	119	148	80	1	39	..	..	..	..	..	..
31	Mehar	1,443	1,242	1,346	957	93	282	4	1	..	2	..	..
32	Nut	112	89	100	76	12	13	..	..	..	..	..	..
33	Pasi	2	6	2	5	..	1	..	..	..	..	..	..
34	Salvi	..	..	..	..	..	..	..	..	..	..	..	..
35	Santia	2	6	..	6	2	..	..	..	..	..	..	..
36	Sargara	..	..	..	..	..	..	..	..	..	..	..	..
37	Thori or Nayak	242	277	227	215	14	61	1	1	..	..	..	..
38	Valmiki	1	2	..	2	1	..	..	..	..	..	..	..
39	Unclassified	401	360	390	303	10	50	..	6	..	..	1	1

SCT-II PART-A—AGE AND MARITAL STATUS FOR SCHEDULED CASTES-*contd.*

Sl. No.	Name of Scheduled Caste	Age 15–44											
		Total		Never Married		Married		Widowed		Divorced/Separated		Unspecified Status	
		Males	Females	Males	Females	Males	Females	Males	Females	Males	Females	Males	Females
1	2	28	29	30	31	32	33	34	35	36	37	38	39
						JHALAWAR DISTRICT							
	Total	**19,228**	**18,070**	**2,160**	**275**	**16,440**	**16,249**	**580**	**1,505**	**46**	**31**	**2**	**10**
1	Aheri	62	59	15	1	45	56	2	2	..	..	..	..
2	Badi	..	..	..	..	..	..	..	..	..	..	..	..
3	Bagri	1,171	1,073	259	7	867	993	43	71	2	2	..	..
4	Balai	2,206	2,141	277	19	1,856	1,943	66	177	6	2	1	..
5	Bansphor	98	108	11	3	81	96	4	9	2	..	..	..
6	Bargi, Vargi or Birgi	7	..	2	..	5	..	..	..	..	..	..	..
7	Bawaria	29	25	4	1	24	24	1	..	..	..	..	..
8	Bedia or Beria	6	..	..	..	6	..	..	..	..	..	..	..
9	Bhand	3	8	1	..	2	8	..	..	..	..	..	..
10	Bhangi	678	693	122	26	537	624	17	42	2	1	..	..
11	Bola	302	344	48	2	238	311	14	30	1	1	1	..
12	Chamar, Bhambhi, Jatav, Jatia, Mochi, Raidass, Raigar or Ramdasia	11,402	10,407	973	155	10,087	9,268	315	962	27	14	..	8
13	Chandal	9	..	..	..	9	..	..	..	..	..	..	..
14	Dhankia	..	..	..	..	..	..	..	..	..	..	..	..
15	Dheda	10	9	2	..	7	9	..	..	1	..	..	..
16	Dome	145	132	18	..	123	120	4	12	..	..	..	..
17	Garancha Mehtar or Gancha	2	4	..	..	2	4	..	..	..	..	..	..
18	Garo, Garura or Gurda	11	14	1	..	10	13	..	1	..	..	..	..
19	Gavaria	17	..	3	..	14	..	..	..	..	..	..	..
20	Jingar	9	5	2	..	7	5	..	..	..	..	..	..
21	Kalbelia	90	45	32	4	52	41	6	..	..	..	..	..
22	Kamad or Kamadia	5	..	3	..	2	..	..	..	..	..	..	..
23	Kanjar	103	112	10	3	89	100	4	9	..	..	..	..
24	Khangar	25	23	3	1	21	19	1	3	..	..	..	..
25	Khatik	127	108	11	2	107	103	9	3	..	..	..	..
26	Koli or Kori	167	159	22	3	139	147	6	9	..	..	..	..
27	Kooch Band	10	8	..	..	9	8	1	..	..	..	..	..
28	Majhabi	97	105	14	..	79	97	3	7	1	1	..	..
29	Mang or Mang Garodi	1	..	..	..	1	..	..	..	..	..	..	..
30	Megh or Meghwal	149	161	21	6	122	145	6	9	..	1	..	..
31	Mehar	1,484	1,570	203	34	1,221	1,418	57	108	3	9	..	1
32	Nut	114	102	14	1	97	96	3	5	..	..	..	..
33	Pasi	4	4	..	..	3	4	1	..	..	..	..	..
34	Salvi	3	..	..	..	3	..	..	..	..	..	..	..
35	Santia	5	4	1	..	4	4	..	..	..	..	..	..
36	Sargara	1	..	..	..	1	..	..	..	..	..	..	..
37	Thori or Nayak	279	296	41	4	229	264	9	28	..	..	..	..
38	Valmiki	30	11	4	..	24	11	2	..	..	..	..	..
39	Unclassified	367	340	43	3	317	318	6	18	1	..	..	1

SCT-II PART-A—AGE AND MARITAL STATUS FOR SCHEDULED CASTES-*contd.*

Age 45+

Sl. No.	Name of Scheduled Caste	Total		Never Married		Married		Widowed		Divorced/Separated		Unspecified Status	
		Males	Females	Males	Females	Males	Females	Males	Females	Males	Females	Males	Females
1	2	40	41	42	43	44	45	46	47	48	49	50	51
						JHALAWAR DISTRICT							
	Total	**6,078**	**5,598**	**166**	**3**	**4,879**	**2,329**	**1,014**	**3,248**	**19**	**13**	..	**5**
1	Aheri	17	12	2	..	11	3	4	9	..	..	..	..
2	Badi	..	..	..	..	..	..	..	..	..	..	..	..
3	Bagri	334	307	3	..	281	127	50	177	..	1	..	2
4	Balai	707	704	4	..	555	266	148	438	..	..	..	..
5	Bansphor	24	32	1	..	19	8	3	24	1	..	..	..
6	Bargi, Vargi or Birgi	1	..	..	..	..	..	1	..	..	..	..	..
7	Bawaria	6	5	..	..	3	2	3	3	..	..	..	..
8	Bedia or Beria	5	..	..	..	4	..	1	..	..	..	..	..
9	Bhand	3	2	..	..	3	1	..	1	..	..	..	..
10	Bhangi	202	209	11	..	163	97	26	110	2	..	..	2
11	Bola	103	78	..	..	85	28	16	50	2	..	..	..
12	Chamar, Bhambhi, Jatav, Jatia, Mochi, Raidass, Raigar or Ramdasia	3,471	3,257	128	3	2,781	1,368	552	1,875	10	10	..	1
13	Chandal	4	..	..	..	3	..	1	..	..	..	..	..
14	Dhankia	..	..	..	..	..	..	..	..	..	..	..	..
15	Dheda	4	3	..	..	4	2	..	1	..	..	..	..
16	Dome	38	48	..	..	33	20	5	28	..	..	..	..
17	Gancha Mehtar or Gancha	..	2	..	..	..	2	..	..	..	..	..	..
18	Garo, Garura or Gurda	5	6	..	..	4	4	1	2	..	..	..	..
19	Gavaria	3	..	..	..	3	..	..	..	..	..	..	..
20	Jingar	3	2	..	..	2	2	1	..	..	..	..	..
21	Kalbelia	24	18	1	..	21	8	2	10	..	..	..	..
22	Kamad or Kamadia	1	..	..	..	1	..	..	..	..	..	..	..
23	Kanjar	40	36	1	..	37	23	2	13	..	..	..	..
24	Khangar	8	5	..	..	8	3	..	2	..	..	..	..
25	Khatik	43	33	..	..	36	16	7	17	..	..	..	..
26	Koli or Kori	54	61	..	..	43	31	11	30	..	..	..	..
27	Kooch Band	2	3	..	..	2	..	..	3	..	..	..	..
28	Mahabi	24	29	..	..	24	17	..	12	..	..	..	..
29	Mang or Mang Garodi	..	..	..	..	..	..	..	..	..	..	..	..
30	Megh or Meghwal	55	54	3	..	46	24	6	29	..	1	..	..
31	Mehar	696	480	10	..	543	193	139	286	4	1	..	..
32	Nut	15	25	..	..	13	12	2	13	..	..	..	..
33	Pasi	1	2	..	..	1	1	..	1	..	..	..	..
34	Salvi	..	..	..	..	..	..	..	..	..	..	..	..
35	Santia	..	2	..	..	..	2	..	..	..	..	..	..
36	Sargara	..	..	..	..	..	..	..	..	..	..	..	..
37	Thori or Nayak	78	74	1	..	62	28	15	46	..	..	..	..
38	Valmiki	10	3	..	..	7	2	3	1	..	..	..	..
39	Unclassified	97	106	1	..	81	39	15	67	..	..	..	..

SCT-II PART-A—AGE AND MARITAL STATUS FOR SCHEDULED CASTES-*concld.*

Age not stated

Sl. No.	Name of Scheduled Caste	Total		Never Married		Married		Widowed		Divorced/Separated		Unspecified Status	
		Males	Females	Males	Females	Males	Females	Males	Females	Males	Females	Males	Females
1	2	52	53	54	55	56	57	58	59	60	61	62	63
	JHALAWAR DISTRICT												
	Total	**46**	**31**	**43**	**27**	**3**	**4**	..	..	..	..	..	..
1	Aheri	..	..	..	..	..	..	..	..	..	..	..	..
2	Badi	..	..	..	..	..	..	..	..	..	..	..	..
3	Bagri	8	9	8	9	..	..	..	..	..	..	..	..
4	Balai	..	3	..	3	..	..	..	..	..	..	..	..
5	Bansphor	..	..	..	..	..	..	..	..	..	..	..	..
6	Bargi, Vargi or Birgi	..	..	..	..	..	..	..	..	..	..	..	..
7	Bawaria	..	..	..	..	..	..	..	..	..	..	..	..
8	Bedia or Beria	..	..	..	..	..	..	..	..	..	..	..	..
9	Bhand	..	..	..	..	..	..	..	..	..	..	..	..
10	Bhangi	5	3	5	3	..	..	..	..	..	..	..	..
11	Bola	2	2	..	2	2	..	..	..	..	..	..	..
12	Chamar, Bhambhi, Jatav, Jatia, Mochi, Raidass, Raigar or Ramdasia	17	6	17	4	..	2	..	..	..	..	..	..
13	Chandal	..	..	..	..	..	..	..	..	..	..	..	..
14	Dhankia	..	..	..	..	..	..	..	..	..	..	..	..
15	Dheda	..	..	..	..	..	..	..	..	..	..	..	..
16	Dome	..	..	..	..	..	..	..	..	..	..	..	..
17	Garancha, Mehtar or Gancha	..	..	..	..	..	..	..	..	..	..	..	..
18	Garo, Garura or Gurda	..	..	..	..	..	..	..	..	..	..	..	..
19	Gavaria	..	..	..	..	..	..	..	..	..	..	..	..
20	Jingar	..	..	..	..	..	..	..	..	..	..	..	..
21	Kalbelia	..	..	..	..	..	..	..	..	..	..	..	..
22	Kamad or Kamadia	..	..	..	..	..	..	..	..	..	..	..	..
23	Kanjar	..	..	..	..	..	..	..	..	..	..	..	..
24	Khangar	..	..	..	..	..	..	..	..	..	..	..	..
25	Khatik	..	..	..	..	..	..	..	..	..	..	..	..
26	Koli or Kori	1	..	..	..	1	..	..	..	..	..	..	..
27	Kooch Band	..	..	..	..	..	..	..	..	..	..	..	..
28	Majhabi	3	..	3	..	..	..	..	..	..	..	..	..
29	Mang or Mang Garodi	..	..	..	..	..	..	..	..	..	..	..	..
30	Megh or Meghwal	..	4	..	4	..	..	..	..	..	..	..	..
31	Mehar	5	..	5	..	..	..	..	..	..	..	..	..
32	Nut	..	..	..	..	..	..	..	..	..	..	..	..
33	Pasi	..	..	..	..	..	..	..	..	..	..	..	..
34	Salvi	..	..	..	..	..	..	..	..	..	..	..	..
35	Santia	..	..	..	..	..	..	..	..	..	..	..	..
36	Sargara	..	..	..	..	..	..	..	..	..	..	..	..
37	Thori or Nayak	5	4	5	2	..	2	..	..	..	..	..	..
38	Valmiki	..	..	..	..	..	..	..	..	..	..	..	..
39	Unclassified	..	..	..	..	..	..	..	..	..	..	..	..

SCT-II PART-B—AGE AND MARITAL STATUS FOR SCHEDULED TRIBES

Sl. No.	Name of Scheduled Tribe	Total Population												
		Total			Never Married		Married		Widowed		Divorced/Separated		Unspecified Status	
		Persons	Males	Females	Males	Females	Males	Females	Males	Females	Males	Females	Males	Females
1	2	3	4	5	6	7	8	9	10	11	12	13	14	15
	RAJASTHAN													
	Total	**2,309,447**	**1,198,886**	**1,110,561**	**609,578**	**467,340**	**546,177**	**556,292**	**39,867**	**84,983**	**2,596**	**1,286**	**668**	**660**
1	Bhil	906,705	464,868	441,837	240,241	195,084	212,034	217,139	11,207	28,803	1,185	576	201	235
2	Bhil Mina	2,063	1,267	796	691	292	527	443	45	59	4	1	..	1
3	Damor, Damaria	14,534	7,653	6,881	3,902	3,032	3,453	3,460	264	385	34	4	..	..
4	Garasia (excluding Rajput Garasia)	62,509	32,393	30,116	17,164	14,632	14,262	13,969	858	1,493	90	21	19	1
5	Mina	1,155,620	607,251	548,369	302,060	218,922	278,307	280,725	25,405	47,752	1,138	610	341	360
6	Sehria, Sahariya	23,299	12,144	11,155	5,597	4,042	6,202	6,257	297	834	38	12	10	10
7	Unclassified	144,717	73,310	71,407	39,923	31,336	31,392	34,299	1,791	5,657	107	62	97	53
	GANGANAGAR DISTRICT													
	Total	**2,208**	**1,242**	**966**	**627**	**418**	**562**	**511**	**46**	**37**	..	..	**7**	..
1	Bhil	30	12	18	2	5	8	9	2	4	..	..	..	..
2	Damor, Damaria	1,049	564	485	323	200	220	271	21	14	..	..	..	..
3	Garasia (excluding Rajput Garasia)	2	2	..	..	..	2	..	..	..	..	..	..	..
4	Mina	459	299	160	125	65	163	86	11	9	..	..	..	..
5	Unclassified	668	365	303	177	148	169	145	12	10	..	..	7	..
	BIKANER DISTRICT													
	Total	**1,034**	**539**	**495**	**217**	**321**	**302**	**163**	**20**	**11**	..	..	..	..
1	Bhil	10	7	3	2	1	5	1	..	1	..	..	..	..
2	Mina	996	518	478	210	316	288	153	20	9	..	..	..	..
3	Unclassified	28	14	14	5	4	9	9	..	1	..	..	..	..
	CHURU DISTRICT													
	Total	**3,262**	**1,755**	**1,507**	**921**	**603**	**787**	**764**	**47**	**139**	..	**1**	..	..
1	Bhil	4	1	3	1	..	..	3	..	..	..	..	..	..
2	Damor, Damaria	1,206	662	544	362	203	283	295	17	45	..	1	..	..
3	Mina	1,754	938	816	474	343	437	387	27	86	..	..	..	..
4	Sehria, Sahariya	1	1	..	..	..	1	..	..	..	..	..	..	..
5	Unclassified	297	153	144	84	57	66	79	3	8	..	..	..	..
	JHUNJHUNU DISTRICT													
	Total	**11,495**	**5,978**	**5,517**	**3,539**	**2,270**	**2,281**	**2,748**	**152**	**496**	**3**	**1**	**3**	**2**
1	Bhil	9	6	3	5	2	1	1	..	..	..	..	..	..
2	Mina	9,214	4,813	4,401	2,865	1,810	1,832	2,204	112	384	3	1	1	..
3	Unclassified	2,272	1,159	1,113	669	458	448	543	40	112	..	..	2	..

SCT-II PART-B—AGE AND MARITAL STATUS FOR SCHEDULED TRIBES-*contd.*

Age 0–14

Sl. No.	Name of Scheduled Tribe	Total		Never Married		Married		Widowed		Divorced/Separated		Unspecified Status	
		Males	Females	Males	Females	Males	Females	Males	Females	Males	Females	Males	Females
1	2	16	17	18	19	20	21	22	23	24	25	26	27
	RAJASTHAN												
	Total	**533,680**	**493,976**	**510,555**	**447,233**	**22,073**	**46,012**	**268**	**270**	**435**	**253**	**349**	**208**
1	Bhil	216,480	204,206	207,400	185,535	8,685	18,432	104	78	200	101	91	60
2	Bhil Mina	537	345	516	274	21	71	..	..	..	..	..	..
3	Damor, Damaria	3,196	3,063	3,093	2,847	103	212	..	4	..	..	..	..
4	Garasia (excluding Rajput Garasia)	14,856	14,402	14,579	13,698	258	699	2	2	..	2	17	1
5	Mina	259,794	235,307	247,571	211,197	11,650	23,694	145	156	227	146	201	114
6	Sehria, Sahariya	5,210	4,442	4,976	3,943	225	492	2	..	3	..	4	7
7	Unclassified	33,607	32,211	32,420	29,739	1,131	2,412	15	30	5	4	36	26
	GANGANAGAR DISTRICT												
	Total	**488**	**417**	**478**	**383**	**4**	**30**	**5**	**4**	..	..	**1**	..
1	Bhil	2	6	2	5	..	1	..	..	..	..	..	..
2	Damor, Damaria	254	208	254	186	..	18	..	4	..	..	..	..
3	Garasia (excluding Rajput Garasia)	..	..	..	..	..	..	..	..	..	..	..	..
4	Mina	82	59	78	54	3	5	1	..	..	..	..	..
5	Unclassified	150	144	144	138	1	6	4	..	..	..	1	..
	BIKANER DISTRICT												
	Total	**194**	**279**	**169**	**268**	**25**	**11**	..	..	..	..	..	..
1	Bhil	2	..	2	..	..	..	..	..	..	..	..	..
2	Mina	189	275	164	264	25	11	..	..	..	..	..	..
3	Unclassified	3	4	3	4	..	..	..	..	..	..	..	..
	CHURU DISTRICT												
	Total	**778**	**652**	**751**	**574**	**27**	**78**	..	..	..	..	..	..
1	Bhil	1	3	1	..	..	3	..	..	..	..	..	..
2	Damor, Damaria	294	242	292	197	2	45	..	..	..	..	..	..
3	Mina	409	354	384	329	25	25	..	..	..	..	..	..
4	Sehria, Sahariya	..	..	..	..	..	..	..	..	..	..	..	..
5	Unclassified	74	53	74	48	..	5	..	..	..	..	..	..
	JHUNJHUNU DISTRICT												
	Total	**2,900**	**2,397**	**2,861**	**2,215**	**36**	**169**	..	**12**	..	**1**	**3**	..
1	Bhil	5	2	5	2	..	..	..	..	..	..	..	..
2	Mina	2,326	1,904	2,302	1,765	23	126	..	12	..	1	1	..
3	Unclassified	569	491	554	448	13	43	..	..	..	..	2	..

SCT-II PART-B—AGE AND MARITAL STATUS FOR SCHEDULED TRIBES—*contd.*

Sl. No.	Name of Scheduled Tribe	Age 15–44											
		Total		Never Married		Married		Widowed		Divorced/Separated		Unspecified Status	
		Males	Females	Males	Females	Males	Females	Males	Females	Males	Females	Males	Females
1	2	28	29	30	31	32	33	34	35	36	37	38	39
	RAJASTHAN												
	Total	**509,319**	**477,472**	**93,549**	**18,693**	**399,680**	**435,060**	**14,173**	**22,668**	**1,692**	**678**	**225**	**373**
1	Bhil	191,283	188,052	31,211	8,970	154,839	170,282	4,356	8,295	801	360	76	145
2	Bhil Mina	591	359	175	18	394	325	18	15	4	..	..	1
3	Damor, Damaria	3,486	2,917	789	184	2,576	2,672	101	58	20	3	..	..
4	Garasia (excluding Rajput Garasia)	13,152	12,186	2,495	908	10,332	10,972	258	296	66	10	1	..
5	Mina	264,346	238,800	51,059	7,083	203,803	219,035	8,691	12,226	693	254	100	202
6	Sehria, Sahariya	5,542	5,356	587	64	4,819	5,053	108	226	24	10	4	3
7	Unclassified	30,919	29,802	7,233	1,466	22,917	26,721	641	1,552	84	41	44	22
	GANGANAGAR DISTRICT												
	Total	**566**	**376**	**137**	**33**	**420**	**335**	**8**	**8**	..	..	1	..
1	Bhil	5	8	..	..	5	5	..	3	..	..	..	..
2	Damor, Damaria	230	179	62	14	164	165	4	..	..	..	..	..
3	Garasia (excluding Rajput Garasia)	..	..	..	..	..	..	..	..	..	..	..	..
4	Mina	180	63	43	11	135	48	2	4	..	..	..	..
5	Unclassified	151	126	32	8	116	117	2	1	..	..	1	..
	BIKANER DISTRICT												
	Total	**259**	**147**	**28**	**31**	**223**	**107**	**8**	**9**	..	..	..	..
1	Bhil	4	2	..	1	4	1	..	..	..	..	..	..
2	Mina	246	136	27	30	211	98	8	8	..	..	..	..
3	Unclassified	9	9	1	..	8	8	..	1	..	..	..	..
	CHURU DISTRICT												
	Total	**740**	**585**	**158**	**15**	**572**	**540**	**10**	**30**	..	..	..	..
1	Bhil	..	..	..	..	..	..	..	..	..	..	..	..
2	Damor, Damaria	274	216	67	5	204	202	3	9	..	..	..	..
3	Mina	409	303	83	10	319	275	7	18	..	..	..	..
4	Sehria, Sahariya	1	..	..	..	1	..	..	..	..	..	..	..
5	Unclassified	56	66	8	..	48	63	..	3	..	..	..	..
	JHUNJHUNU DISTRICT												
	Total	**2,269**	**2,331**	**595**	**53**	**1,626**	**2,178**	**45**	**98**	**3**	..	..	2
1	Bhil	1	1	..	..	1	1	..	..	..	..	..	..
2	Mina	1,823	1,872	493	44	1,291	1,754	36	72	3	..	..	2
3	Unclassified	445	458	102	9	334	423	9	26	..	..	..	..

SCT-II PART-B—AGE AND MARITAL STATUS FOR SCHEDULED TRIBES-*contd.*

Age 45+

Sl. No.	Name of Scheduled Tribe	Total		Never Married		Married		Widowed		Divorced/Separated		Unspecified Status	
		Males	Females	Males	Females	Males	Females	Males	Females	Males	Females	Males	Females
1	2	40	41	42	43	44	45	46	47	48	49	50	51
	RAJASTHAN												
	Total	**155,128**	**138,194**	**4,845**	**568**	**124,326**	**75,170**	**25,412**	**62,032**	**467**	**355**	**78**	**69**
1	Bhil	56,842	49,190	1,423	219	48,464	28,404	6,746	20,428	184	115	25	24
2	Bhil Mina	139	92	..	..	112	47	27	44	..	1	..	..
3	Damor, Damaria	971	900	20	..	774	576	163	323	14	1	..	..
4	Garasia (excluding Rajput Garasia)	4,354	3,504	61	2	3,671	2,298	598	1,195	23	9	1	..
5	Mina	82,721	73,856	3,082	267	62,831	37,977	16,557	35,362	218	210	33	40
6	Sehria, Sahariya	1,387	1,324	29	2	1,158	712	187	608	11	2	2	..
7	Unclassified	8,714	9,328	230	78	7,316	5,156	1,134	4,072	17	17	17	5
	GANGANAGAR DISTRICT												
	Total	**183**	**172**	**12**	**1**	**133**	**146**	**33**	**25**	..	..	**5**	..
1	Bhil	5	4	..	..	3	3	2	1	..	..	..	..
2	Damor, Damaria	80	98	7	..	56	88	17	10	..	..	..	..
3	Garasia (excluding Rajput Garasia)	2	..	..	..	2	..	..	..	..	..	..	..
4	Mina	37	38	4	..	25	33	8	5	..	..	..	..
5	Unclassified	59	32	1	1	47	22	6	9	..	..	5	..
	BIKANER DISTRICT												
	Total	**86**	**69**	**20**	**22**	**54**	**45**	**12**	**2**	..	..	..	..
1	Bhil	1	1	..	..	1	..	..	1	..	..	..	..
2	Mina	83	67	19	22	52	44	12	1	..	..	..	..
3	Unclassified	2	1	1	..	1	1	..	..	..	..	..	..
	CHURU DISTRICT												
	Total	**233**	**252**	**9**	..	**188**	**143**	**36**	**108**	..	**1**	..	..
1	Bhil	..	..	..	..	..	..	..	..	..	..	..	..
2	Damor, Damaria	94	85	3	..	77	48	14	36	..	1	..	..
3	Mina	117	153	4	..	93	86	20	67	..	..	..	..
4	Sehria, Sahariya	..	..	..	..	..	..	..	..	..	..	..	..
5	Unclassified	22	14	2	..	18	9	2	5	..	..	..	..
	JHUNJHUNU DISTRICT												
	Total	**798**	**784**	**78**	**1**	**615**	**397**	**105**	**386**	..	..	..	..
1	Bhil	..	..	..	..	..	..	..	..	..	..	..	..
2	Mina	656	625	66	1	516	324	74	300	..	..	..	..
3	Unclassified	142	159	12	..	99	73	31	86	..	..	..	..

SCT-II PART-B—AGE AND MARITAL STATUS FOR SCHEDULED TRIBES–*contd.*

Age not stated

Sl. No.	Name of Scheduled Tribe	Total		Never Married		Married		Widowed		Divorced/Separated		Unspecified Status	
		Males	Females	Males	Females	Males	Females	Males	Females	Males	Females	Males	Females
1	2	52	53	54	55	56	57	58	59	60	61	62	63
	RAJASTHAN												
	Total	**759**	**919**	**629**	**846**	**98**	**50**	**14**	**13**	**2**	..	**16**	**10**
1	Bhil	263	389	207	360	46	21	1	2	..	..	9	6
2	Bhil Mina	..	..	..	..	..	..	..	..	..	..	..	..
3	Damor, Damaria	..	1	..	1	..	..	..	..	..	..	..	..
4	Garasia (excluding Rajput Garasia)	31	24	29	24	1	..	..	..	1	..	..	..
5	Mina	390	406	348	375	23	19	12	8	..	..	7	4
6	Sehria, Sahariya	5	33	5	33	..	..	..	..	..	..	..	..
7	Unclassified	70	66	40	53	28	10	1	3	1	..	..	..
	GANGANAGAR DISTRICT												
	Total	**5**	**1**	..	**1**	**5**	..	..	..	..	..	..	..
1	Bhil	..	..	..	..	..	..	..	..	..	..	..	..
2	Damor, Damaria	..	..	..	..	..	..	..	..	..	..	..	..
3	Garasia (excluding Rajput Garasia)	..	..	..	..	..	..	..	..	..	..	..	..
4	Mina	..	..	..	..	..	..	..	..	..	..	..	..
5	Unclassified	5	1	..	1	5	..	..	..	..	..	..	..
	BIKANER DISTRICT												
	Total	..	..	..	..	..	..	..	..	..	..	..	..
1	Bhil	..	..	..	..	..	..	..	..	..	..	..	..
2	Mina	..	..	..	..	..	..	..	..	..	..	..	..
3	Unclassified	..	..	..	..	..	..	..	..	..	..	..	..
	CHURU DISTRICT												
	Total	**4**	**18**	**3**	**14**	..	**3**	**1**	**1**	..	..	..	..
1	Bhil	..	..	..	..	..	..	..	..	..	..	..	..
2	Damor, Damaria	..	1	..	1	..	..	..	..	..	..	..	..
3	Mina	3	6	3	4	..	1	..	1	..	..	..	..
4	Sehria, Sahariya	..	..	..	..	..	..	..	..	..	..	..	..
5	Unclassified	1	11	..	9	..	2	1	..	..	..	..	..
	JHUNJHUNU DISTRICT												
	Total	**11**	**5**	**5**	**1**	**4**	**4**	**2**	..	..	..	..	..
1	Bhil	..	..	..	..	..	..	..	..	..	..	..	..
2	Mina	8	..	4	..	2	..	2	..	..	..	..	..
3	Unclassified	3	5	1	1	2	4	..	..	..	..	..	..

SCT-II PART-B—AGE AND MARITAL STATUS FOR SCHEDULED TRIBES-*contd.*

Sl. No.	Name of Scheduled Tribe	Total Population												
		Total			Never Married		Married		Widowed		Divorced/Separated		Unspecified Status	
		Persons	Males	Females	Males	Females	Males	Females	Males	Females	Males	Females	Males	Females
1	2	3	4	5	6	7	8	9	10	11	12	13	14	15
	ALWAR DISTRICT													
	Total	**88,454**	**46,741**	**41,713**	**23,547**	**16,114**	**20,657**	**21,952**	**2,458**	**3,588**	**51**	**7**	**28**	**52**
1	Bhil	73	47	26	15	7	32	18	..	1	..	..	..	..
2	Damor, Damaria	1	1	..	..	..	1	..	..	..	..	..	..	..
3	Mina	86,008	45,168	40,840	22,818	15,802	19,904	21,473	2,371	3,506	49	7	26	52
4	Unclassified	2,372	1,525	847	714	305	720	461	87	81	2	..	2	..
	BHARATPUR DISTRICT													
	Total	**32,627**	**17,363**	**15,264**	**8,840**	**5,949**	**7,322**	**7,877**	**1,184**	**1,429**	**8**	**4**	**9**	**5**
1	Bhil	182	71	111	29	42	39	58	3	10	..	1	..	..
2	Garasia (excluding Rajput Garasia)	2	..	2	..	..	..	2	..	..	..	..	..	..
3	Mina	31,359	16,686	14,673	8,414	5,741	7,100	7,541	1,155	1,383	8	3	9	5
4	Sehria, Sahariya	3	3	..	3	..	..	..	..	..	..	..	..	..
5	Unclassified	1,081	603	478	394	166	183	276	26	36	..	..	..	..
	SAWAI MADHOPUR DISTRICT													
	Total	**209,931**	**111,778**	**98,153**	**54,221**	**36,762**	**51,180**	**52,757**	**6,141**	**8,456**	**127**	**64**	**109**	**114**
1	Bhil	611	356	255	236	109	100	137	11	9	..	..	9	..
2	Mina	204,380	109,261	95,119	52,739	35,528	50,278	51,215	6,033	8,199	124	63	87	114
3	Sehria, Sahariya	5	..	5	..	..	..	5	..	..	..	..	..	..
4	Unclassified	4,935	2,161	2,774	1,246	1,125	802	1,400	97	248	3	1	13	..
	JAIPUR DISTRICT													
	Total	**218,569**	**116,050**	**102,519**	**54,414**	**39,944**	**55,773**	**53,198**	**5,654**	**9,197**	**131**	**99**	**78**	**81**
1	Bhil	563	307	256	189	133	112	111	6	12	..	..	..	..
2	Bhil Mina	3	3	..	2	..	1	..	..	..	..	..	..	..
3	Garasia (excluding Rajput Garasia)	2	2	..	1	..	1	..	..	..	..	..	..	..
4	Mina	212,237	112,688	99,549	52,919	38,552	54,054	51,897	5,511	8,922	131	99	73	79
5	Sehria, Sahariya	9	9	..	4	..	5	..	..	..	..	..	..	..
6	Unclassified	5,755	3,041	2,714	1,299	1,259	1,600	1,190	137	263	..	..	5	2
	SIKAR DISTRICT													
	Total	**20,569**	**10,853**	**9,716**	**5,951**	**4,021**	**4,491**	**4,777**	**391**	**857**	**5**	**51**	**15**	**10**
1	Mina	19,790	10,458	9,332	5,723	3,866	4,345	4,593	371	814	5	51	14	8
2	Unclassified	779	395	384	228	155	146	184	20	43	..	..	1	2

SCT-II PART-B—AGE AND MARITAL STATUS FOR SCHEDULED TRIBES-*contd.*

Sl. No.	Name of Scheduled Tribe	Age 0-14											
		Total		Never Married		Married		Widowed		Divorced/Separated		Unspecified Status	
		Males	Females	Males	Females	Males	Females	Males	Females	Males	Females	Males	Females
1	2	16	17	18	19	20	21	22	23	24	25	26	27
	ALWAR DISTRICT												
	Total	**19,944**	**17,505**	**19,193**	**15,694**	**726**	**1,791**	**7**	**6**	**6**	**..**	**12**	**14**
1	Bhil	10	7	9	7	1	..	..	..	..	..	..	..
2	Damor, Damaria	..	..	..	..	..	..	..	..	..	..	..	..
3	Mina	19,328	17,176	18,609	15,389	698	1,767	5	6	6	..	10	14
4	Unclassified	606	322	575	298	27	24	2	..	..	..	2	..
	BHARATPUR DISTRICT												
	Total	**7,401**	**6,224**	**7,040**	**5,723**	**349**	**494**	**6**	**2**	**..**	**..**	**6**	**5**
1	Bhil	24	29	22	28	2	1	..	..	..	..	..	..
2	Garasia (excluding Rajput Garasia)	..	..	..	..	..	..	..	..	..	..	..	..
3	Mina	7,030	6,033	6,680	5,540	338	486	6	2	..	..	6	5
4	Sehria, Sahariya	3	..	3	..	..	..	..	..	..	..	..	..
5	Unclassified	344	162	335	155	9	7	..	..	..	..	..	..
	SAWAI MADHOPUR DISTRICT												
	Total	**45,298**	**40,256**	**42,802**	**35,799**	**2,357**	**4,401**	**21**	**15**	**40**	**3**	**78**	**38**
1	Bhil	229	117	212	109	8	8	..	..	..	..	9	..
2	Mina	44,022	38,916	41,582	34,608	2,321	4,252	21	15	39	3	59	38
3	Sehria, Sahariya	..	5	..	..	..	5	..	..	..	..	..	..
4	Unclassified	1,047	1,218	1,008	1,082	28	136	..	..	1	..	10	..
	JAIPUR DISTRICT												
	Total	**45,714**	**42,893**	**43,888**	**38,168**	**1,667**	**4,597**	**35**	**68**	**78**	**36**	**46**	**24**
1	Bhil	180	153	170	130	10	23	..	..	..	..	..	..
2	Bhil Mina	2	..	2	..	..	..	..	..	..	..	..	..
3	Garasia (excluding Rajput Garasia)	..	..	..	..	..	..	..	..	..	..	..	..
4	Mina	44,369	41,490	42,660	36,947	1,553	4,417	34	68	78	36	44	22
5	Sehria, Sahariya	5	..	4	..	1	..	..	..	..	..	..	..
6	Unclassified	1,158	1,250	1,052	1,091	103	157	1	..	..	..	2	2
	SIKAR DISTRICT												
	Total	**4,959**	**4,265**	**4,870**	**3,906**	**76**	**348**	**2**	**2**	**1**	**1**	**10**	**8**
1	Mina	4,764	4,094	4,675	3,753	76	331	2	2	1	1	10	7
2	Unclassified	195	171	195	153	..	17	..	..	..	..	..	1

SCT-II PART-B—AGE AND MARITAL STATUS FOR SCHEDULED TRIBES-*contd.*

Sl. No.	Name of Scheduled Tribe	Age 15–44											
		Total		Never Married		Married		Widowed		Divorced/Separated		Unspecified Status	
		Males	Females	Males	Females	Males	Females	Males	Females	Males	Females	Males	Females
1	2	28	29	30	31	32	33	34	35	36	37	38	39
	ALWAR DISTRICT												
	Total	**19,737**	**18,080**	**4,067**	**386**	**14,956**	**16,892**	**691**	**764**	**10**	**7**	**13**	**31**
1	Bhil	26	17	4	..	22	17	..	..	..	..	..	..
2	Damor, Damaria	1	..	..	..	1	..	..	..	..	..	..	..
3	Mina	19,044	17,687	3,929	380	14,422	16,522	670	747	10	7	13	31
4	Unclassified	666	376	134	6	511	353	21	17	..	..	..	..
	BHARATPUR DISTRICT												
	Total	**7,333**	**6,946**	**1,639**	**206**	**5,271**	**6,378**	**416**	**360**	**5**	**2**	**2**	..
1	Bhil	32	67	6	14	26	46	..	7	..	..	..	..
2	Garasia (excluding Rajput Garasia)	..	2	..	..	..	2	..	..	..	..	..	..
3	Mina	7,094	6,628	1,576	187	5,102	6,090	409	349	5	2	2	..
4	Sehria, Sahariya	..	..	..	..	..	..	..	..	..	..	..	..
5	Unclassified	207	249	57	5	143	240	7	4	..	..	..	..
	SAWAI MADHOPUR DISTRICT												
	Total	**51,074**	**43,967**	**10,523**	**781**	**38,267**	**41,340**	**2,205**	**1,731**	**58**	**52**	**21**	**63**
1	Bhil	97	119	21	..	69	117	7	2	..	..	..	..
2	Mina	50,084	42,727	10,270	755	37,582	40,189	2,158	1,668	56	52	18	63
3	Sehria, Sahariya	..	..	..	..	..	..	..	..	..	..	..	..
4	Unclassified	893	1,121	232	26	616	1,034	40	61	2	..	3	..
	JAIPUR DISTRICT												
	Total	**53,154**	**44,958**	**9,849**	**1,696**	**41,465**	**40,642**	**1,776**	**2,541**	**36**	**30**	**28**	**49**
1	Bhil	100	78	18	3	79	69	3	6	..	..	..	..
2	Bhil Mina	..	..	..	..	..	..	..	..	..	..	..	..
3	Garasia (excluding Rajput Garasia)	2	..	1	..	1	..	..	..	..	..	..	..
4	Mina	51,649	43,762	9,593	1,526	40,265	39,675	1,729	2,482	36	30	26	49
5	Sehria, Sahariya	3	..	..	..	3	..	..	..	..	..	..	..
6	Unclassified	1,400	1,118	237	167	1,117	898	44	53	..	..	2	..
	SIKAR DISTRICT												
	Total	**4,365**	**4,017**	**1,026**	**104**	**3,221**	**3,748**	**110**	**163**	**3**	**1**	**5**	**1**
1	Mina	4,222	3,860	995	102	3,121	3,604	99	153	3	1	4	..
2	Unclassified	143	157	31	2	100	144	11	10	..	..	1	1

SCT-II PART-B—AGE AND MARITAL STATUS FOR SCHEDULED TRIBES-*contd.*

Sl. No.	Name of Scheduled Tribe	Age 45+											
		Total		Never Married		Married		Widowed		Divorced/Separated		Unspecified Status	
		Males	Females	Males	Females	Males	Females	Males	Females	Males	Females	Males	Females
1	2	40	41	42	43	44	45	46	47	48	49	50	51
	ALWAR DISTRICT												
	Total	**7,030**	**6,107**	**268**	**14**	**4,967**	**3,268**	**1,757**	**2,818**	**35**	**..**	**3**	**7**
1	Bhil	11	2	2	..	9	1	..	1	..	..	..	..
2	Damor, Damaria	..	..	..	..	..	..	..	..	..	..	..	..
3	Mina	6,766	5,956	261	13	4,776	3,183	1,693	2,753	33	..	3	7
4	Unclassified	253	149	5	1	182	84	64	64	2	..	..	..
	BHARATPUR DISTRICT												
	Total	**2,623**	**2,094**	**159**	**20**	**1,699**	**1,005**	**761**	**1,067**	**3**	**2**	**1**	**..**
1	Bhil	15	15	1	..	11	11	3	3	..	1	..	..
2	Garasia (excluding Rajput Garasia)	..	..	..	..	..	..	..	..	..	..	..	..
3	Mina	2,556	2,012	156	14	1,657	965	739	1,032	3	1	1	..
4	Sehria, Sahariya	..	..	..	..	..	..	..	..	..	..	..	..
5	Unclassified	52	67	2	6	31	29	19	32	..	..	..	..
	SAWAI MADHOPUR DISTRICT												
	Total	**15,357**	**13,836**	**851**	**91**	**10,556**	**7,014**	**3,915**	**6,710**	**29**	**9**	**6**	**12**
1	Bhil	30	19	3	..	23	12	4	7	..	..	..	..
2	Mina	15,106	13,396	842	87	10,375	6,773	3,854	6,516	29	8	6	12
3	Sehria, Sahariya	..	..	..	..	..	..	..	..	..	..	..	..
4	Unclassified	221	421	6	4	158	229	57	187	..	1	..	..
	JAIPUR DISTRICT												
	Total	**17,128**	**14,618**	**633**	**50**	**12,636**	**7,950**	**3,838**	**6,579**	**17**	**33**	**4**	**6**
1	Bhil	27	25	1	..	23	19	3	6	..	..	..	..
2	Bhil Mina	1	..	..	..	1	..	..	..	..	..	..	..
3	Garasia (excluding Rajput Garasia)	..	..	..	..	..	..	..	..	..	..	..	..
4	Mina	16,618	14,250	622	49	12,233	7,797	3,743	6,365	17	33	3	6
5	Sehria, Sahariya	1	..	..	..	1	..	..	..	..	..	..	..
6	Unclassified	481	343	10	1	378	134	92	208	..	..	1	..
	SIKAR DISTRICT												
	Total	**1,523**	**1,425**	**50**	**2**	**1,193**	**681**	**279**	**692**	**1**	**49**	**..**	**1**
1	Mina	1,466	1,369	48	2	1,147	658	270	659	1	49	..	1
2	Unclassified	57	56	2	..	46	23	9	33	..	..	..	..

SCT-II PART-B—AGE AND MARITAL STATUS FOR SCHEDULED TRIBES-*contd.*

Sl. No.	Name of Scheduled Tribe	Age not stated											
		Total		Never Married		Married		Widowed		Divorced/Separated		Unspecified Status	
		Males	Females	Males	Females	Males	Females	Males	Females	Males	Females	Males	Females
1	2	52	53	54	55	56	57	58	59	60	61	62	63
	ALWAR DISTRICT												
	Total	**30**	**21**	**19**	**20**	**8**	**1**	**3**	..	..	..	..	..
1	Bhil	..	..	..	..	..	..	..	..	..	..	..	..
2	Damor, Damaria	..	..	..	..	..	..	..	..	..	..	..	..
3	Mina	30	21	19	20	8	1	3	..	..	..	..	..
4	Unclassified	..	..	..	..	..	..	..	..	..	..	..	..
	BHARATPUR DISTRICT												
	Total	**6**	..	**2**	..	**3**	..	**1**	..	..	..	..	..
1	Bhil	..	..	..	..	..	..	..	..	..	..	..	..
2	Garasia (excluding Rajput Garasia)	..	..	..	..	..	..	..	..	..	..	..	..
3	Mina	6	..	2	..	3	..	1	..	..	..	..	..
4	Sehria, Sahariya	..	..	..	..	..	..	..	..	..	..	..	..
5	Unclassified	..	..	..	..	..	..	..	..	..	..	..	..
	SAWAI MADHOPUR DISTRICT												
	Total	**49**	**94**	**45**	**91**	..	**2**	..	..	..	..	**4**	**1**
1	Bhil	..	..	..	..	..	..	..	..	..	..	..	..
2	Mina	49	80	45	78	..	1	..	..	..	..	4	1
3	Sehria, Sahariya	..	..	..	..	..	..	..	..	..	..	..	..
4	Unclassified	..	14	..	13	..	1	..	..	..	..	..	..
	JAIPUR DISTRICT												
	Total	**54**	**50**	**44**	**30**	**5**	**9**	**5**	**9**	..	..	..	**2**
1	Bhil	..	..	..	..	..	..	..	..	..	..	..	..
2	Bhil Mina	..	..	..	..	..	..	..	..	..	..	..	..
3	Garasia (excluding Rajput Garasia)	..	..	..	..	..	..	..	..	..	..	..	..
4	Mina	52	47	44	30	3	8	5	7	..	..	..	2
5	Sehria, Sahariya	..	..	..	..	..	..	..	..	..	..	..	..
6	Unclassified	2	3	..	..	2	1	..	2	..	..	..	..
	SIKAR DISTRICT												
	Total	**6**	**9**	**5**	**9**	**1**	..	..	..	..	..	..	..
1	Mina	6	9	5	9	1	..	..	..	..	..	..	..
2	Unclassified	..	..	..	..	..	..	..	..	..	..	..	..

SCT-II PART-B—AGE AND MARITAL STATUS FOR SCHEDULED TRIBES-*contd.*

Sl. No.	Name of Scheduled Tribe	Total Population												
		Total			Never Married		Married		Widowed		Divorced/Separated		Unspecified Status	
		Persons	Males	Females	Males	Females	Males	Females	Males	Females	Males	Females	Males	Females
1	2	3	4	5	6	7	8	9	10	11	12	13	14	15
	AJMER DISTRICT													
	Total	**15,507**	**8,036**	**7,471**	**3,284**	**2,329**	**4,485**	**4,704**	**239**	**423**	**19**	**5**	**9**	**10**
1	Bhil	13,525	7,002	6,523	2,742	1,990	4,034	4,165	200	355	17	4	9	9
2	Bhil Mina	1,666	895	771	465	279	390	432	38	58	2	1	..	1
3	Unclassified	316	139	177	77	60	61	107	1	10	..	..	..	..
	TONK DISTRICT													
	Total	**57,699**	**30,765**	**26,934**	**11,479**	**8,333**	**17,938**	**15,927**	**1,341**	**2,668**	**1**	**5**	**6**	**1**
1	Bhil	6,599	4,094	2,505	1,579	698	2,402	1,581	113	226	..	..	..	..
2	Mina	48,564	24,941	23,623	9,499	7,331	14,252	13,915	1,183	2,371	1	5	6	1
3	Unclassified	2,536	1,730	806	401	304	1,284	431	45	71	..	..	..	..
	JAISALMER DISTRICT													
	Total	**4,566**	**2,524**	**2,042**	**1,551**	**897**	**929**	**993**	**42**	**147**	**2**	**4**	..	**1**
1	Bhil	4,556	2,514	2,042	1,551	897	919	993	42	147	2	4	..	1
2	Mina	10	10	..	..	..	10	..	..	..	..	..	..	..
	JODHPUR DISTRICT													
	Total	**18,328**	**9,684**	**8,644**	**4,867**	**3,587**	**4,529**	**4,239**	**272**	**797**	**8**	**21**	**8**	..
1	Bhil	14,751	7,388	7,363	3,730	2,979	3,432	3,690	211	677	7	17	8	..
2	Garasia (excluding Rajput Garasia)	20	1	19	..	7	1	4	..	8	..	..	..	..
3	Mina	179	60	119	30	62	28	47	2	10	..	..	..	..
4	Unclassified	3,378	2,235	1,143	1,107	539	1,068	498	59	102	1	4	..	..
	NAGAUR DISTRICT													
	Total	**2,879**	**1,484**	**1,395**	**819**	**484**	**610**	**792**	**47**	**118**	**1**	..	**7**	**1**
1	Bhil	368	221	147	147	65	70	75	3	7	..	..	1	..
2	Garasia (excluding Rajput Garasia)	16	16	..	15	..	1	..	..	..	..	..	..	..
3	Mina	1,392	694	698	364	258	310	383	20	57	..	..	..	..
4	Unclassified	1,103	553	550	293	161	229	334	24	54	1	..	6	1
	PALI DISTRICT													
	Total	**38,218**	**20,153**	**18,065**	**10,730**	**7,236**	**8,911**	**9,468**	**472**	**1,347**	**37**	**13**	**3**	**1**
1	Bhil	7,473	3,828	3,645	2,029	1,291	1,716	2,094	75	257	8	3	..	..
2	Garasia (excluding Rajput Garasia)	8,836	4,573	4,263	2,414	1,920	2,045	2,133	99	207	15	3	..	..
3	Mina	21,502	11,596	9,906	6,215	3,908	5,074	5,122	290	869	14	7	3	..
4	Unclassified	407	156	251	72	117	76	119	8	14	..	..	..	1

SCT-II PART-B—AGE AND MARITAL STATUS FOR SCHEDULED TRIBES-*contd.*

Sl. No.	Name of Scheduled Tribe	Age 0-14											
		Total		Never Married		Married		Widowed		Divorced/Separated		Unspecified Status	
		Males	Females	Males	Females	Males	Females	Males	Females	Males	Females	Males	Females
1	2	16	17	18	19	20	21	22	23	24	25	26	27
	AJMER DISTRICT												
	Total	**3,401**	**3,382**	**2,770**	**2,176**	**610**	**1,196**	**15**	**7**	..	..	**6**	**3**
1	Bhil	2,962	2,976	2,353	1,856	588	1,110	15	7	..	..	6	3
2	Bhil Mina	367	333	350	262	17	71	..	..	..	..	..	..
3	Unclassified	72	73	67	58	5	15	..	..	..	..	..	..
	TONK DISTRICT												
	Total	**11,298**	**10,347**	**8,878**	**7,495**	**2,403**	**2,845**	**16**	**7**	**1**	..	..	..
1	Bhil	1,529	987	1,394	673	129	308	6	6	..	..	..	..
2	Mina	9,343	8,999	7,179	6,537	2,154	2,461	9	1	1	..	..	..
3	Unclassified	426	361	305	285	120	76	1	..	..	..	..	..
	JAISALMER DISTRICT												
	Total	**1,190**	**934**	**1,180**	**868**	**10**	**66**	..	..	..	..	..	..
1	Bhil	1,190	934	1,180	868	10	66	..	..	..	..	..	..
2	Mina	..	..	..	..	..	..	..	..	..	..	..	..
	JODHPUR DISTRICT												
	Total	**4,341**	**4,050**	**3,867**	**3,384**	**473**	**650**	..	**5**	..	**11**	**1**	..
1	Bhil	3,311	3,377	2,938	2,802	372	559	..	5	..	11	1	..
2	Garasia (excluding Rajput Garasia)	..	9	..	7	..	2	..	..	..	..	..	..
3	Mina	26	75	24	61	2	14	..	..	..	..	..	..
4	Unclassified	1,004	589	905	514	99	75	..	..	..	..	..	..
	NAGAUR DISTRICT												
	Total	**733**	**591**	**656**	**461**	**68**	**130**	**2**	..	..	..	**7**	..
1	Bhil	129	86	111	56	17	30	..	..	..	..	1	..
2	Garasia (excluding Rajput Garasia)	15	..	15	..	..	..	..	..	..	..	..	..
3	Mina	309	307	291	254	18	53	..	..	..	..	..	..
4	Unclassified	280	198	239	151	33	47	2	..	..	..	6	..
	PALI DISTRICT												
	Total	**9,355**	**7,858**	**8,833**	**6,846**	**509**	**1,006**	**9**	**6**	**2**	..	**2**	..
1	Bhil	1,763	1,680	1,673	1,225	90	454	..	1	..	..	..	..
2	Garasia (excluding Rajput Garasia)	2,188	1,903	2,130	1,831	58	71	..	1	..	..	..	..
3	Mina	5,337	4,149	4,975	3,678	349	467	9	4	2	..	2	..
4	Unclassified	67	126	55	112	12	14	..	..	..	..	..	..

SCT-II PART-B—AGE AND MARITAL STATUS FOR SCHEDULED TRIBES-*contd.*

Sl. No.	Name of Scheduled Tribe	Age 15-44											
		Total		Never Married		Married		Widowed		Divorced/Separated		Unspecified Status	
		Males	Females	Males	Females	Males	Females	Males	Females	Males	Females	Males	Females
1	2	28	29	30	31	32	33	34	35	36	37	38	39
	AJMER DISTRICT												
	Total	**3,564**	**3,238**	**503**	**134**	**2,970**	**3,067**	**70**	**27**	**19**	**4**	**2**	**6**
1	Bhil	3,101	2,809	378	115	2,648	2,674	56	11	17	4	2	5
2	Bhil Mina	413	347	115	17	282	315	14	14	2	..	..	1
3	Unclassified	50	82	10	2	40	78	..	2	..	..	..	..
	TONK DISTRICT												
	Total	**14,766**	**12,554**	**2,188**	**781**	**12,073**	**10,825**	**499**	**943**	**..**	**5**	**6**	**..**
1	Bhil	1,860	1,187	148	19	1,661	1,059	51	109	..	..	..	..
2	Mina	11,880	10,998	1,952	752	9,487	9,448	435	793	..	5	6	..
3	Unclassified	1,026	369	88	10	925	318	13	41	..	..	..	..
	JAISALMER DISTRICT												
	Total	**1,040**	**932**	**287**	**28**	**736**	**847**	**16**	**52**	**1**	**4**	**..**	**1**
1	Bhil	1,031	932	287	28	727	847	16	52	1	4	..	1
2	Mina	9	..	..	..	9	..	..	..	..	..	..	..
	JODHPUR DISTRICT												
	Total	**4,149**	**3,239**	**937**	**200**	**3,132**	**2,794**	**73**	**238**	**7**	**7**	**..**	**..**
1	Bhil	3,143	2,800	733	174	2,343	2,416	60	205	7	5	..	..
2	Garasia (exluding Rajput Garasia)	1	8	..	..	1	1	..	7	..	..	..	..
3	Mina	27	33	6	1	21	31	..	1	..	..	..	..
4	Unclassified	978	398	198	25	767	346	13	25	..	2	..	..
	NAGAUR DISTRICT												
	Total	**563**	**644**	**149**	**23**	**397**	**586**	**17**	**34**	**..**	**..**	**..**	**1**
1	Bhil	77	57	36	9	41	44	..	4	..	..	..	..
2	Garasia (excluding Rajput Garasia)	..	..	..	..	..	..	..	..	..	..	..	..
3	Mina	293	304	68	4	217	283	8	17	..	..	..	..
4	Unclassified	193	283	45	10	139	259	9	13	..	..	..	1
	PALI DISTRICT												
	Total	**7,646**	**7,412**	**1,601**	**371**	**5,882**	**6,726**	**141**	**305**	**21**	**10**	**1**	**..**
1	Bhil	1,169	1,478	203	58	940	1,365	23	52	3	3	..	..
2	Garasia (excluding Rajput Garasia)	1,779	1,861	272	89	1,457	1,728	40	44	10	..	..	..
3	Mina	4,634	3,986	1,109	219	3,439	3,557	77	203	8	7	1	..
4	Unclassified	64	87	17	5	46	76	1	6	..	..	..	..

SCT-II PART-B—AGE AND MARITAL STATUS FOR SCHEDULED TRIBES-*contd.*

Sl. No.	Name of Scheduled Tribe	Age 45+											
		Total		Never Married		Married		Widowed		Divorced/Separated		Unspecified Status	
		Males	Females	Males	Females	Males	Females	Males	Females	Males	Females	Males	Females
1	2	40	41	42	43	44	45	46	47	48	49	50	51
	AJMER DISTRICT												
	Total	**1,058**	**839**	**1**	**7**	**903**	**441**	**154**	**389**	..	**1**	..	**1**
1	Bhil	926	726	1	7	796	381	129	337	..	..	..	1
2	Bhil Mina	115	91	..	..	91	46	24	44	..	1	..	..
3	Unclassified	17	22	..	..	16	14	1	8	..	..	..	..
	TONK DISTRICT												
	Total	**4,666**	**3,988**	**387**	**18**	**3,453**	**2,252**	**826**	**1,718**	..	..	..	..
1	Bhil	688	331	29	6	603	214	56	111	..	..	..	..
2	Mina	3,700	3,581	350	3	2,611	2,001	739	1,577	..	..	..	..
3	Unclassified	278	76	8	9	239	37	31	30	..	..	..	..
	JAISALMER DISTRICT												
	Total	**293**	**176**	**84**	**1**	**182**	**80**	**26**	**95**	**1**	..	..	..
1	Bhil	292	176	84	1	181	80	26	95	1	..	..	..
2	Mina	1	..	..	..	1	..	..	..	..	..	..	..
	JODHPUR DISTRICT												
	Total	**1,194**	**1,355**	**63**	**3**	**924**	**795**	**199**	**554**	**1**	**3**	**7**	..
1	Bhil	934	1,186	59	3	717	715	151	467	..	1	7	..
2	Garasia (exluding Rajput Garasia)	..	2	..	..	..	1	..	1	..	..	..	..
3	Mina	7	11	..	..	5	2	2	9	..	..	..	..
4	Unclassified	253	156	4	..	202	77	46	77	1	2	..	..
	NAGAUR DISTRICT												
	Total	**177**	**160**	**12**	..	**136**	**76**	**28**	**84**	**1**	..	..	..
1	Bhil	15	4	..	..	12	1	3	3	..	..	..	..
2	Garasia (excluding Rajput Garasia)	1	..	..	..	1	..	..	..	..	..	..	..
3	Mina	90	87	3	..	75	47	12	40	..	..	..	..
4	Unclassified	71	69	9	..	48	28	13	41	1	..	..	..
	PALI DISTRICT												
	Total	**3,151**	**2,794**	**296**	**18**	**2,519**	**1,736**	**322**	**1,036**	**14**	**3**	..	**1**
1	Bhil	896	486	153	7	686	275	52	204	5	..	..	..
2	Garasia (excluding Rajput Garasia)	606	499	12	..	530	334	59	162	5	3	..	..
3	Mina	1,624	1,771	131	11	1,285	1,098	204	662	4	..	..	..
4	Unclassified	25	38	..	..	18	29	7	8	..	..	..	1

SCT-II PART-B—AGE AND MARITAL STATUS FOR SCHEDULED TRIBES-*contd.*

Age not stated

Sl. No.	Name of Scheduled Tribe	Total		Never Married		Married		Widowed		Divorced/Separated		Unspecified Status	
		Males	Females	Males	Females	Males	Females	Males	Females	Males	Females	Males	Females
1	2	52	53	54	55	56	57	58	59	60	61	62	63
	AJMER DISTRICT												
	Total	**13**	**12**	**10**	**12**	**2**	..	..	..	..	..	**1**	..
1	Bhil	13	12	10	12	2	..	..	..	..	..	1	..
2	Bhil Mina	..	..	..	..	..	..	..	..	..	..	..	..
3	Unclassified	..	..	..	..	..	..	..	..	..	..	..	..
	TONK DISTRICT												
	Total	**35**	**45**	**26**	**39**	**9**	**5**	..	..	..	..	..	**1**
1	Bhil	17	..	8	..	9	..	..	..	..	..	..	..
2	Mina	18	45	18	39	..	5	..	..	..	..	..	1
3	Unclassified	..	..	..	..	..	..	..	..	..	..	..	..
	JAISALMER DISTRICT												
	Total	**1**	..	..	..	**1**	..	..	..	..	..	..	..
1	Bhil	1	..	..	..	1	..	..	..	..	..	..	..
2	Mina	..	..	..	..	..	..	..	..	..	..	..	..
	JODHPUR DISTRICT												
	Total	..	..	..	..	..	..	..	..	..	..	..	..
1	Bhil	..	..	..	..	..	..	..	..	..	..	..	..
2	Garasia (excluding Rajput Garasia)	..	..	..	..	..	..	..	..	..	..	..	..
3	Mina	..	..	..	..	..	..	..	..	..	..	..	..
4	Unclassified	..	..	..	..	..	..	..	..	..	..	..	..
	NAGAUR DISTRICT												
	Total	**11**	..	**2**	..	**9**	..	..	..	..	..	..	..
1	Bhil	..	..	..	..	..	..	..	..	..	..	..	..
2	Garasia (excluding Rajput Garasia)	..	..	..	..	..	..	..	..	..	..	..	..
3	Mina	2	..	2	..	..	..	..	..	..	..	..	..
4	Unclassified	9	..	..	..	9	..	..	..	..	..	..	..
	PALI DISTRICT												
	Total	**1**	**1**	..	**1**	**1**	..	..	..	..	..	..	..
1	Bhil	..	1	..	1	..	..	..	..	..	..	..	..
2	Garasia (excluding Rajput Garasia)	..	..	..	..	..	..	..	..	..	..	..	..
3	Mina	1	..	..	..	1	..	..	..	..	..	..	..
4	Unclassified	..	..	..	..	..	..	..	..	..	..	..	..

SCT-II PART-B—AGE AND MARITAL STATUS FOR SCHEDULED TRIBES-*contd.*

Sl. No.	Name of Scheduled Tribe	Total Population												
		Total			Never Married		Married		Widowed		Divorced/Separated		Unspecified Status	
		Persons	Males	Females	Males	Females	Males	Females	Males	Females	Males	Females	Males	Females
1	2	3	4	5	6	7	8	9	10	11	12	13	14	15
	BARMER DISTRICT													
	Total	**34,883**	**18,700**	**16,183**	**10,973**	**5,601**	**7,305**	**8,625**	**422**	**1,909**	..	**20**	..	**28**
1	Bhil	30,742	16,122	14,620	9,875	5,127	5,865	7,707	382	1,758	..	7	..	21
2	Mina	121	64	57	36	24	27	28	1	4	..	..	..	1
3	Unclassified	4,020	2,514	1,506	1,062	450	1,413	890	39	147	..	13	..	6
	JALOR DISTRICT													
	Total	**44,128**	**23,231**	**20,897**	**12,738**	**7,969**	**10,009**	**11,045**	**472**	**1,873**	**12**	**8**	..	**2**
1	Bhil	28,917	15,298	13,619	8,251	5,056	6,778	7,426	259	1,128	10	7	..	2
2	Mina	9,107	4,921	4,186	2,812	1,871	1,976	1,920	132	395	1	..	..	..
3	Unclassified	6,104	3,012	3,092	1,675	1,042	1,255	1,699	81	350	1	1	..	..
	SIROHI DISTRICT													
	Total	**74,087**	**38,383**	**35,704**	**19,274**	**15,905**	**17,137**	**17,457**	**1,858**	**2,322**	**99**	**20**	**15**	..
1	Bhil	30,395	16,371	14,024	7,514	5,795	7,716	7,264	1,097	956	41	9	3	..
2	Garasia (excluding Rajput Garasia)	32,865	16,856	16,009	8,963	7,844	7,290	7,345	543	815	50	5	10	..
3	Mina	9,495	4,844	4,651	2,619	2,038	2,013	2,121	202	487	8	5	2	..
4	Unclassified	1,332	312	1,020	178	228	118	727	16	64	..	1	..	..
	BHILWARA DISTRICT													
	Total	**81,226**	**43,069**	**38,157**	**19,528**	**12,335**	**21,890**	**22,713**	**1,414**	**3,016**	**193**	**68**	**44**	**25**
1	Bhil	47,855	25,105	22,750	10,379	6,825	13,800	14,252	757	1,615	133	34	36	24
2	Garasia (excluding Rajput Garasia)	7	3	4	3	4	..	..	..	..	..	..	..	..
3	Mina	32,573	17,569	15,004	8,985	5,375	7,886	8,235	636	1,360	54	33	8	1
4	Unclassified	791	392	399	161	131	204	226	21	41	6	1	..	..
	UDAIPUR DISTRICT													
	Total	**441,710**	**225,305**	**216,405**	**117,998**	**98,457**	**101,131**	**103,827**	**5,331**	**13,655**	**729**	**365**	**116**	**101**
1	Bhil	229,961	117,295	112,666	60,662	50,618	53,282	55,749	2,866	6,027	432	217	53	55
2	Damor, Damaria	869	486	383	213	176	267	173	6	34	..	..	..	..
3	Garasia (excluding Rajput Garasia)	20,660	10,886	9,774	5,741	4,829	4,896	4,471	216	460	25	13	8	1
4	Mina	173,367	88,754	84,613	47,326	38,969	39,063	38,995	2,055	6,482	257	133	53	34
5	Sehria, Sahariya	41	27	14	6	..	19	14	2	..	..	..	..	..
6	Unclassified	16,812	7,857	8,955	4,050	3,865	3,604	4,425	186	652	15	2	2	11
	CHITORGARH DISTRICT													
	Total	**129,645**	**66,743**	**62,902**	**32,666**	**24,703**	**32,212**	**32,903**	**1,627**	**5,214**	**233**	**80**	**5**	**2**
1	Bhil	45,517	23,422	22,095	10,120	7,838	12,624	12,514	580	1,696	94	46	4	1
2	Mina	83,525	42,975	40,550	22,361	16,773	19,434	20,248	1,040	3,494	139	34	1	1
3	Unclassified	603	346	257	185	92	154	141	7	24	..	..	..	..

SCT-II PART-B—AGE AND MARITAL STATUS FOR SCHEDULED TRIBES-*contd.*

Sl. No.	Name of Scheduled Tribe	Age 0-14											
		Total		Never Married		Married		Widowed		Divorced/Separated		Unspecified Status	
		Males	Females	Males	Females	Males	Females	Males	Females	Males	Females	Males	Females
1	2	16	17	18	19	20	21	22	23	24	25	26	27
	BARMER DISTRICT												
	Total	**8,859**	**6,496**	**8,737**	**5,137**	**122**	**1,315**	..	**23**	..	..	..	**21**
1	Bhil	8,035	5,998	7,931	4,732	104	1,232	..	16	..	..	..	18
2	Mina	29	23	29	23	..	..	..	..	..	..	..	..
3	Unclassified	795	475	777	382	18	83	..	7	..	..	..	3
	JALOR DISTRICT												
	Total	**10,831**	**8,875**	**10,605**	**7,521**	**226**	**1,349**	..	**4**	..	..	..	**1**
1	Bhil	7,178	5,872	7,039	4,791	139	1,080	..	..	..	..	..	1
2	Mina	2,235	1,859	2,201	1,790	34	67	..	2	..	..	..	..
3	Unclassified	1,418	1,144	1,365	940	53	202	..	2	..	..	..	..
	SIROHI DISTRICT												
	Total	**17,110**	**16,357**	**16,223**	**15,084**	**867**	**1,271**	**7**	**2**	**4**	..	**9**	..
1	Bhil	7,109	6,121	6,455	5,504	644	616	6	1	4	..	..	..
2	Garasia (excluding Rajput Garasia)	7,780	7,782	7,621	7,391	151	391	..	..	..	..	8	..
3	Mina	2,069	2,050	2,000	1,966	68	83	..	1	..	..	1	..
4	Unclassified	152	404	147	223	4	181	1	..	..	..	..	..
	BHILWARA DISTRICT												
	Total	**18,346**	**16,217**	**16,398**	**12,115**	**1,833**	**4,045**	**31**	**13**	**53**	**27**	**31**	**17**
1	Bhil	10,364	9,348	8,993	6,683	1,272	2,634	23	6	51		25	17
2	Garasia (excluding Rajput Garasia)	3	4	3	4	..	..	..	..	..	..	..	..
3	Mina	7,821	6,694	7,264	5,297	542	1,372	7	6	2	19	6	..
4	Unclassified	158	171	138	131	19	39	1	1	..	..	..	..
	UDAIPUR DISTRICT												
	Total	**107,104**	**100,660**	**102,842**	**93,455**	**4,030**	**7,019**	**54**	**42**	**117**	**124**	**61**	**20**
1	Bhil	56,369	52,570	53,511	47,968	2,713	4,514	24	17	99	66	22	5
2	Damor, Damaria	164	158	162	157	2	1	..	..	..	..	..	..
3	Garasia (excluding Rajput Garasia)	4,845	4,675	4,786	4,437	49	234	2	1	..	2	8	1
4	Mina	42,090	39,148	40,882	37,172	1,134	1,900	26	11	17	56	31	9
5	Sehria, Sahariya	4	5	2	..	2	5	..	..	..	..	..	..
6	Unclassified	3,632	4,104	3,499	3,721	130	365	2	13	1	..	..	5
	CHITORGARH DISTRICT												
	Total	**29,913**	**27,506**	**28,380**	**24,179**	**1,473**	**3,297**	**39**	**23**	**18**	**7**	**3**	..
1	Bhil	9,695	9,379	8,870	7,689	793	1,669	24	14	5	7	3	..
2	Mina	20,054	18,003	19,353	16,402	673	1,597	15	4	13	..	..	..
3	Unclassified	164	124	157	88	7	31	..	5	..	..	..	..

SCT-II PART-B—AGE AND MARITAL STATUS FOR SCHEDULED TRIBES–*contd.*

Sl. No.	Name of Scheduled Tribe	Age 15–44											
		Total		Never Married		Married		Widowed		Divorced/Separated		Unspecified Status	
		Males	Females	Males	Females	Males	Females	Males	Females	Males	Females	Males	Females
1	2	28	29	30	31	32	33	34	35	36	37	38	39
	BARMER DISTRICT												
	Total	**7,596**	**6,896**	**2,218**	**388**	**5,260**	**5,638**	**118**	**851**	..	**15**	..	**4**
1	Bhil	6,210	6,233	1,929	336	4,175	5,086	106	802	..	7	..	2
2	Mina	29	30	7	1	22	27	..	1	..	..	..	1
3	Unclassified	1,357	633	282	51	1,063	525	12	48	..	8	..	1
	JALOR DISTRICT												
	Total	**9,106**	**8,554**	**2,084**	**419**	**6,887**	**7,684**	**135**	**447**	..	**3**	..	**1**
1	Bhil	6,013	5,426	1,197	257	4,747	4,872	69	293	..	3	..	1
2	Mina	1,972	1,697	591	65	1,335	1,559	46	73	..	..	..	..
3	Unclassified	1,121	1,431	296	97	805	1,253	20	81	..	..	..	..
	SIROHI DISTRICT												
	Total	**14,919**	**14,099**	**2,988**	**818**	**11,370**	**12,783**	**482**	**486**	**74**	**12**	**5**	..
1	Bhil	6,393	5,569	1,039	288	5,047	5,069	271	208	33	4	3	..
2	Garasia (excluding Rajput Garasia)	6,515	6,178	1,317	453	5,015	5,559	145	164	37	2	1	..
3	Mina	1,890	1,824	606	72	1,222	1,645	57	102	4	5	1	..
4	Unclassified	121	528	26	5	86	510	9	12	..	1	..	..
	BHILWARA DISTRICT												
	Total	**18,997**	**16,757**	**2,997**	**183**	**15,289**	**15,799**	**582**	**737**	**119**	**32**	**10**	**6**
1	Bhil	11,419	10,342	1,326	108	9,691	9,776	321	432	71	21	10	5
2	Garasia (excluding Rajput Garasia)	..	..	..	..	..	..	..	..	..	..	..	..
3	Mina	7,414	6,251	1,652	75	5,466	5,868	251	297	45	10	..	1
4	Unclassified	164	164	19	..	132	155	10	8	3	1	..	..
	UDAIPUR DISTRICT												
	Total	**92,604**	**93,606**	**14,428**	**4,673**	**75,442**	**84,554**	**2,201**	**4,130**	**507**	**172**	**26**	**77**
1	Bhil	47,920	49,415	6,657	2,460	39,661	45,068	1,315	1,729	272	110	15	48
2	Damor, Damaria	314	183	50	19	259	157	5	7	..	..	..	..
3	Garasia (excluding Rajput Garasia)	4,832	4,123	902	366	3,838	3,669	73	80	19	8	..	..
4	Mina	36,287	36,019	6,275	1,693	29,049	32,135	749	2,116	205	52	9	23
5	Sehria, Sahariya	20	9	4	..	15	9	1	..	..	..	..	..
6	Unclassified	3,231	3,857	540	135	2,620	3,516	58	198	11	2	2	6
	CHITORGARH DISTRICT												
	Total	**29,056**	**28,598**	**4,152**	**518**	**24,006**	**26,527**	**732**	**1,511**	**164**	**42**	**2**	..
1	Bhil	10,863	10,230	1,184	144	9,362	9,540	244	515	72	31	1	..
2	Mina	18,060	18,270	2,940	370	14,539	16,895	488	994	92	11	1	..
3	Unclassified	133	98	28	4	105	92	..	2	..	..	..	..

SCT-II PART-B—AGE AND MARITAL STATUS FOR SCHEDULED TRIBES-*contd.*

Age 45+

Sl. No.	Name of Scheduled Tribe	Total		Never Married		Married		Widowed		Divorced/Separated		Unspecified Status	
		Males	Females	Males	Females	Males	Females	Males	Females	Males	Females	Males	Females
1	2	40	41	42	43	44	45	46	47	48	49	50	51
	BARMER DISTRICT												
	Total	**2,245**	**2,722**	**18**	**7**	**1,923**	**1,672**	**304**	**1,035**	..	**5**	..	**3**
1	Bhil	1,877	2,334	15	4	1,586	1,389	276	940	..	..	..	1
2	Mina	6	4	..	..	5	1	1	3	..	..	..	..
3	Unclassified	362	384	3	3	332	282	27	92	..	5	..	2
	JALOR DISTRICT												
	Total	**3,269**	**3,465**	**24**	**28**	**2,896**	**2,010**	**337**	**1,422**	**12**	**5**	..	..
1	Bhil	2,099	2,318	7	7	1,892	1,472	190	835	10	4	..	..
2	Mina	705	630	11	16	607	294	86	320	1	..	..	..
3	Unclassified	465	517	6	5	397	244	61	267	1	1	..	..
	SIROHI DISTRICT												
	Total	**6,354**	**5,248**	**63**	**3**	**4,900**	**3,403**	**1,369**	**1,834**	**21**	**8**	**1**	..
1	Bhil	2,869	2,334	20	3	2,025	1,579	820	747	4	5	..	..
2	Garasia (excluding Rajput Garasia)	2,561	2,049	25	..	2,124	1,395	398	651	13	3	1	..
3	Mina	885	777	13	..	723	393	145	384	4	..	..	..
4	Unclassified	39	88	5	..	28	36	6	52	..	..	..	..
	BHILWARA DISTRICT												
	Total	**5,704**	**5,170**	**120**	**25**	**4,760**	**2,869**	**801**	**2,266**	**21**	**9**	**2**	**1**
1	Bhil	3,314	3,050	52	25	2,837	1,842	413	1,177	11	5	1	1
2	Garasia (excluding Rajput Garasia)	..	..	..	..	..	..	..	..	..	..	..	..
3	Mina	2,330	2,056	66	..	1,878	995	378	1,057	7	4	1	..
4	Unclassified	60	64	2	..	45	32	10	32	3	..	..	..
	UDAIPUR DISTRICT												
	Total	**25,399**	**21,935**	**563**	**131**	**21,635**	**12,248**	**3,076**	**9,483**	**104**	**69**	**21**	**4**
1	Bhil	12,919	10,597	436	111	10,886	6,162	1,527	4,281	61	41	9	2
2	Damor, Damaria	8	42	1	..	6	15	1	27	..	..	..	..
3	Garasia (excluding Rajput Garasia)	1,178	952	24	2	1,008	568	141	379	5	3	..	..
4	Mina	10,298	9,358	92	17	8,879	4,959	1,280	4,355	35	25	12	2
5	Sehria, Sahariya	3	..	..	..	2	..	1	..	..	..	..	..
6	Unclassified	993	986	10	1	854	544	126	441	3	..	..	..
	CHITORGARH DISTRICT												
	Total	**7,770**	**6,793**	**130**	**1**	**6,733**	**3,079**	**856**	**3,680**	**51**	**31**	..	**2**
1	Bhil	2,864	2,481	66	..	2,469	1,305	312	1,167	17	8	..	1
2	Mina	4,857	4,277	64	1	4,222	1,756	537	2,496	34	23	..	1
3	Unclassified	49	35	..	..	42	18	7	17	..	..	..	..

SCT-II PART-B—AGE AND MARITAL STATUS FOR SCHEDULED TRIBES–*contd.*

Age not stated

Sl. No.	Name of Scheduled Tribe	Total		Never Married		Married		Widowed		Divorced/Separated		Unspecified Status	
		Males	Females	Males	Females	Males	Females	Males	Females	Males	Females	Males	Females
1	2	52	53	54	55	56	57	58	59	60	61	62	63
	BARMER DISTRICT												
	Total	..	69	..	69	..	..	..	..	..	..	..	..
1	Bhil	..	55	..	55	..	..	..	..	..	..	..	..
2	Mina	..	..	..	..	..	..	..	..	..	..	..	..
3	Unclassified	..	14	..	14	..	..	..	..	..	..	..	..
	JALOR DISTRICT												
	Total	25	3	25	1	..	2	..	..	..	..	..	..
1	Bhil	8	3	8	1	..	2	..	..	..	..	..	..
2	Mina	9	..	9	..	..	..	..	..	..	..	..	..
3	Unclassified	8	..	8	..	..	..	..	..	..	..	..	..
	SIROHI DISTRICT												
	Total	..	..	..	..	..	..	..	..	..	..	..	..
1	Bhil	..	..	..	..	..	..	..	..	..	..	..	..
2	Garasia (excluding Rajput Garasia)	..	..	..	..	..	..	..	..	..	..	..	..
3	Mina	..	..	..	..	..	..	..	..	..	..	..	..
4	Unclassified	..	..	..	..	..	..	..	..	..	..	..	..
	BHILWARA DISTRICT												
	Total	22	13	13	12	8	..	..	..	..	..	1	1
1	Bhil	8	10	8	9	..	..	..	..	..	..	..	1
2	Garasia (excluding Rajput Garasia)	..	..	..	..	..	..	..	..	..	..	..	..
3	Mina	4	3	3	3	..	..	..	..	..	..	1	..
4	Unclassified	10	..	2	..	8	..	..	..	..	..	..	..
	UDAIPUR DISTRICT												
	Total	198	204	165	198	24	6	..	..	1	..	8	..
1	Bhil	87	84	58	79	22	5	..	..	..	..	7	..
2	Damor, Damaria	..	..	..	..	..	..	..	..	..	..	..	..
3	Garasia (excluding Rajput Garasia)	31	24	29	24	1	..	..	..	1	..	..	..
4	Mina	79	88	77	87	1	1	..	..	..	..	1	..
5	Sehria, Sahariya	..	..	..	..	..	..	..	..	..	..	..	..
6	Unclassified	1	8	1	8	..	..	..	..	..	..	..	..
	CHITORGARH DISTRICT												
	Total	4	5	4	5	..	..	..	..	..	..	..	..
1	Bhil	..	5	..	5	..	..	..	..	..	..	..	..
2	Mina	4	..	4	..	..	..	..	..	..	..	..	..
3	Unclassified	..	..	..	..	..	..	..	..	..	..	..	..

SCT-II PART-B—AGE AND MARITAL STATUS FOR SCHEDULED TRIBES-*contd.*

Sl. No.	Name of Scheduled Tribe	Total Population												
		Total			Never Married		Married		Widowed		Divorced/Separated		Unspecified Status	
		Persons	Males	Females	Males	Females	Males	Females	Males	Females	Males	Females	Males	Females
1	2	3	4	5	6	7	8	9	10	11	12	13	14	15
	DUNGARPUR DISTRICT													
	Total	**244,782**	**123,684**	**121,098**	**68,839**	**61,046**	**51,827**	**53,147**	**2,671**	**6,727**	**294**	**106**	**53**	**72**
1	Bhil	180,780	90,544	90,236	49,922	45,603	39,559	39,909	1,819	4,597	213	75	31	52
2	Bhil Mina	381	369	12	224	9	136	3	7	..	2	..	..	..
3	Damor, Damaria	11,395	5,930	5,465	3,004	2,449	2,672	2,721	220	292	34	3	..	..
4	Garasia (excluding Rajput Garasia)	55	22	33	9	17	13	13	..	3	..	..	..	..
5	Mina	45,953	23,714	22,239	13,862	11,160	9,223	9,410	575	1,625	41	25	13	19
6	Sehria, Sahariya	25	10	15	3	9	7	5	..	..	..	..	..	1
7	Unclassified	6,193	3,095	3,098	1,815	1,799	1,217	1,086	50	210	4	3	9	..
	BANSWARA DISTRICT													
	Total	**297,601**	**150,946**	**146,655**	**83,455**	**69,880**	**64,418**	**66,266**	**2,646**	**10,331**	**323**	**107**	**104**	**71**
1	Bhil	203,037	103,505	99,532	56,311	48,269	45,270	44,332	1,720	6,819	162	69	42	43
2	Bhil Mina	13	..	13	..	4	..	8	..	1	..	..	..	..
3	Damor, Damaria	9	5	4	..	4	5	..	..	..	..	..	..	..
4	Mina	13,013	6,701	6,312	3,549	2,977	2,912	2,894	136	439	89	2	15	..
5	Unclassified	81,529	40,735	40,794	23,595	18,626	16,231	19,032	790	3,072	72	36	47	28
	BUNDI DISTRICT													
	Total	**59,973**	**31,598**	**28,375**	**15,322**	**10,903**	**15,038**	**15,077**	**1,172**	**2,365**	**60**	**23**	**6**	**7**
1	Bhil	9,977	4,925	5,052	2,382	1,994	2,409	2,778	131	274	3	4	..	2
2	Mina	49,461	26,417	23,044	12,828	8,781	12,493	12,158	1,035	2,081	55	19	6	5
3	Unclassified	535	256	279	112	128	136	141	6	10	2	..	..	..
	KOTA DISTRICT													
	Total	**124,554**	**65,631**	**58,923**	**31,192**	**21,475**	**31,579**	**31,806**	**2,645**	**5,485**	**179**	**115**	**36**	**42**
1	Bhil	21,637	11,402	10,235	5,479	3,896	5,518	5,466	367	854	35	14	3	5
2	Damor, Damaria	5	5	..	..	..	5	..	..	..	..	..	..	..
3	Garasia (excluding Rajput Garasia)	44	32	12	18	11	13	1	..	..	..	..	..	..
4	Mina	79,123	41,755	37,368	19,919	13,452	19,746	20,019	1,960	3,780	107	89	23	28
5	Sehria, Sahariya	23,125	12,047	11,078	5,562	4,013	6,146	6,214	293	830	37	12	9	9
6	Unclassified	620	390	230	214	103	151	106	25	21	..	..	..	..
	JHALAWAR DISTRICT													
	Total	**51,512**	**26,651**	**24,861**	**12,586**	**9,798**	**12,874**	**12,556**	**1,103**	**2,376**	**81**	**99**	**7**	**32**
1	Bhil	29,133	15,025	14,108	7,089	5,844	7,343	6,806	563	1,373	28	65	2	20
2	Mina	22,038	11,407	10,631	5,368	3,920	5,459	5,681	527	986	52	34	1	10
3	Sehria, Sahariya	90	47	43	19	20	24	19	2	4	1	..	1	..
4	Unclassified	251	172	79	110	14	48	50	11	13	..	..	3	2

SCT-II PART-B—AGE AND MARITAL STATUS FOR SCHEDULED TRIBES-*contd.*

Sl. No.	Name of Scheduled Tribe	Age 0-14											
		Total		Never Married		Married		Widowed		Divorced/Separated		Unspecified Status	
		Males	Females	Males	Females	Males	Females	Males	Females	Males	Females	Males	Females
1	2	16	17	18	19	20	21	22	23	24	25	26	27
	DUNGARPUR DISTRICT												
	Total	**59,691**	**59,740**	**58,749**	**58,376**	**921**	**1,345**	**2**	**2**	**1**	**3**	**18**	**14**
1	Bhil	43,952	44,395	43,394	43,548	543	838	2	..	..	3	13	6
2	Bhil Mina	168	9	164	9	4	..	..	..	..	..	..	..
3	Damor, Damaria	2,483	2,451	2,385	2,303	98	148	..	..	..	..	..	..
4	Garasia (excluding Rajput Garasia)	7	18	7	17	..	1	..	..	..	..	..	..
5	Mina	11,479	11,098	11,224	10,748	249	340	..	2	1	..	5	8
6	Sehria, Sahariya	3	9	3	9	..	..	..	..	..	..	..	..
7	Unclassified	1,599	1,760	1,572	1,742	27	18	..	..	..	..	..	..
	BANSWARA DISTRICT												
	Total	**71,783**	**69,086**	**70,400**	**66,224**	**1,273**	**2,826**	**1**	**3**	**79**	**10**	**30**	**23**
1	Bhil	49,318	47,427	48,490	45,596	787	1,816	1	1	31	6	9	
2	Bhil Mina	..	3	..	3	..	..	..	..	..	..	..	..
3	Damor, Damaria	1	4	..	4	1	..	..	..	..	..	..	..
4	Mina	3,129	3,049	2,996	2,878	76	171	..	..	46	..	11	..
5	Unclassified	19,335	18,603	18,914	17,743	409	839	..	2	2	4	10	15
	BUNDI DISTRICT												
	Total	**13,289**	**12,496**	**12,782**	**10,760**	**495**	**1,727**	**3**	**5**	**5**	..	**4**	**4**
1	Bhil	2,158	2,226	2,084	1,964	71	262	..	..	3	..	..	..
2	Mina	11,032	10,133	10,610	8,678	414	1,446	3	5	1	..	4	4
3	Unclassified	99	137	88	118	10	19	..	..	1	..	..	..
	KOTA DISTRICT												
	Total	**27,755**	**23,715**	**26,596**	**20,966**	**1,117**	**2,700**	**10**	**15**	**15**	**27**	**17**	**7**
1	Bhil	4,813	4,175	4,644	3,717	165	456	1	2	1	..	2	..
2	Damor, Damaria	..	..	..	..	..	..	..	..	..	..	..	..
3	Garasia (excluding Rajput Garasia)	18	11	17	11	..	..	..	..	..	..	1	..
4	Mina	17,593	15,017	16,834	13,224	729	1,753	7	13	12	27	11	..
5	Sehria, Sahariya	5,176	4,403	4,947	3,914	222	482	2	..	2	..	3	7
6	Unclassified	155	109	154	100	1	9	..	..	..	..	..	..
	JHALAWAR DISTRICT												
	Total	**11,005**	**10,778**	**10,607**	**9,456**	**376**	**1,306**	**3**	**4**	**15**	**3**	**4**	**9**
1	Bhil	6,152	6,338	5,917	5,582	227	752	2	2	6	..	..	2
2	Mina	4,729	4,402	4,575	3,840	146	550	..	2	8	3	..	7
3	Sehria, Sahariya	19	20	17	20	..	..	..	..	1	..	1	..
4	Unclassified	105	18	98	14	3	4	1	..	..	..	3	..

SCT-II PART-B—AGE AND MARITAL STATUS FOR SCHEDULED TRIBES–*contd.*

Sl. No.	Name of Scheduled Tribe	Age 15-44											
		Total		Never Married		Married		Widowed		Divorced/Separated		Unspecified Status	
		Males	Females	Males	Females	Males	Females	Males	Females	Males	Females	Males	Females
1	2	28	29	30	31	32	33	34	35	36	37	38	39
	DUNGARPUR DISTRICT												
	Total	**50,304**	**48,997**	**9,850**	**2,604**	**39,192**	**44,565**	**993**	**1,691**	**240**	**87**	**29**	**50**
1	Bhil	36,679	36,733	6,330	2,005	29,446	33,505	714	1,123	177	61	12	39
2	Bhil Mina	178	3	60	..	112	3	4	..	2	..	..	..
3	Damor, Damaria	2,659	2,339	610	146	1,940	2,148	89	42	20	3	..	..
4	Garasia (excluding Rajput Garasia)	14	13	2	..	12	12	..	1	..	..	..	..
5	Mina	9,527	8,937	2,616	396	6,691	8,031	175	480	37	20	8	10
6	Sehria, Sahariya	4	6	..	..	4	5	..	..	..	..	..	1
7	Unclassified	1,243	966	232	57	987	861	11	45	4	3	9	..
	BANSWARA DISTRICT												
	Total	**60,853**	**61,117**	**12,676**	**3,572**	**46,787**	**54,464**	**1,119**	**2,969**	**211**	**70**	**60**	**42**
1	Bhil	41,080	41,548	7,621	2,642	32,581	36,832	742	1,999	105	44	31	31
2	Bhil Mina	..	9	..	1	..	7	..	1	..	..	..	..
3	Damor, Damaria	3	..	..	..	3	..	..	..	..	..	..	..
4	Mina	2,867	2,598	525	98	2,246	2,408	51	90	42	2	3	..
5	Unclassified	16,903	16,962	4,530	831	11,957	15,217	326	879	64	24	26	11
	BUNDI DISTRICT												
	Total	**13,777**	**11,891**	**2,382**	**95**	**10,935**	**11,197**	**412**	**576**	**46**	**20**	**2**	**3**
1	Bhil	2,177	2,354	289	19	1,832	2,237	56	93	..	3	..	2
2	Mina	11,481	9,417	2,077	68	9,003	8,852	353	479	46	17	2	1
3	Uuclassified	119	120	16	8	100	108	3	4	..	..	..	..
	KOTA DISTRICT												
	Total	**28,999**	**26,945**	**4,183**	**408**	**23,739**	**25,203**	**945**	**1,267**	**122**	**42**	**10**	**25**
1	Bhil	5,113	4,816	665	172	4,278	4,409	139	219	30	11	1	5
2	Damor, Damaria	5	..	..	..	5	..	..	..	..	..	..	..
3	Garasia (excluding Rajput Garasia)	9	1	1	..	8	1	..	..	..	..	..	..
4	Mina	18,182	16,706	2,876	169	14,552	15,684	681	814	68	21	5	18
5	Sehria, Sahariya	5,494	5,325	581	64	4,778	5,024	107	225	24	10	4	2
6	Unclassified	196	97	60	3	118	85	18	9	..	..	..	..
	JHALAWAR DISTRICT												
	Total	**11,883**	**10,586**	**1,904**	**173**	**9,562**	**9,641**	**369**	**700**	**46**	**61**	**2**	**11**
1	Bhil	6,770	5,831	1,140	118	5,453	5,227	163	431	13	49	1	6
2	Mina	5,043	4,692	750	55	4,075	4,357	202	263	33	12	1	3
3	Sehria, Sahariya	20	16	2	..	18	15	..	1	..	..	..	..
4	Unclassified	50	47	12	..	34	42	4	3	..	..	..	2

SCT-II PART-B—AGE AND MARITAL STATUS FOR SCHEDULED TRIBES-*contd.*

Sl. No.	Name of Scheduled Tribe	Age 45+											
		Total		Never Married		Married		Widowed		Divorced/Separated		Unspecified Status	
		Males	Females	Males	Females	Males	Females	Males	Females	Males	Females	Males	Females
1	2	40	41	42	43	44	45	46	47	48	49	50	51
	DUNGARPUR DISTRICT												
	Total	**13,635**	**12,327**	**195**	**34**	**11,706**	**7,235**	**1,676**	**5,034**	**53**	**16**	**5**	**8**
1	Bhil	9,872	9,079	164	22	8,564	5,565	1,103	3,474	36	11	5	7
2	Bhil Mina	23	..	..	..	20	..	3	..	..	..	..	..
3	Damor, Damaria	788	675	9	..	634	425	131	250	14	..	..	..
4	Garasia (excluding Rajput Garasia)	1	2	..	..	1	..	..	2	..	..	..	..
5	Mina	2,705	2,200	20	12	2,282	1,039	400	1,143	3	5	..	1
6	Sehria, Sahariya	3	..	..	..	3	..	..	..	..	..	..	..
7	Unclassified	243	371	2	..	202	206	39	165	..	..	..	..
	BANSWARA DISTRICT												
	Total	**18,231**	**16,426**	**304**	**64**	**16,355**	**8,972**	**1,525**	**7,357**	**33**	**27**	**14**	**6**
1	Bhil	13,045	10,538	141	16	11,900	5,681	976	4,818	26	19	2	4
2	Bhil Mina	..	1	..	..	..	1	..	..	..	..	..	..
3	Damor, Damaria	1	..	..	..	1	..	..	..	..	..	..	..
4	Mina	705	665	28	1	590	315	85	349	1	..	1	..
5	Unclassified	4,480	5,222	135	47	3,864	2,975	464	2,190	6	8	11	2
	BUNDI DISTRICT												
	Total	**4,508**	**3,941**	**135**	**2**	**3,608**	**2,152**	**757**	**1,784**	**8**	**3**	..	..
1	Bhil	590	461	9	..	506	279	75	181	..	1	..	..
2	Mina	3,884	3,460	121	2	3,076	1,859	679	1,597	8	2	..	..
3	Unclassified	34	20	5	..	26	14	3	6	..	..	..	..
	KOTA DISTRICT												
	Total	**8,777**	**8,177**	**320**	**15**	**6,717**	**3,903**	**1,690**	**4,203**	**42**	**46**	**8**	**10**
1	Bhil	1,457	1,239	154	2	1,072	601	227	633	4	3	..	..
2	Damor, Damaria	..	..	..	..	..	..	..	..	..	..	..	..
3	Garasia (excluding Rajput Garasia)	5	..	..	..	5	..	..	..	..	..	..	..
4	Mina	5,904	5,597	137	11	4,462	2,582	1,272	2,953	27	41	6	10
5	Sehria, Sahariya	1,372	1,317	29	2	1,146	708	184	605	11	2	2	..
6	Unclassified	39	24	..	..	32	12	7	12	..	..	..	..
	JHALAWAR DISTRICT												
	Total	**3,736**	**3,321**	**50**	**10**	**2,935**	**1,598**	**730**	**1,671**	**20**	**35**	**1**	**7**
1	Bhil	2,096	1,784	26	5	1,662	817	398	939	9	16	1	7
2	Mina	1,615	1,516	24	5	1,256	773	324	719	11	19	..	..
3	Sehria, Sahariya	8	7	..	..	6	4	2	3	..	..	..	..
4	Unclassified	17	14	..	..	11	4	6	10	..	..	..	..

SCT-II PART-B—AGE AND MARITAL STATUS FOR SCHEDULED TRIBES–*concld.*

Sl. No.	Name of Scheduled Tribe	Age not stated											
		Total		Never Married		Married		Widowed		Divorced/Separated		Unspecified Status	
		Males	Females	Males	Females	Males	Females	Males	Females	Males	Females	Males	Females
1	2	52	53	54	55	56	57	58	59	60	61	62	63
	DUNGARPUR DISTRICT												
	Total	**54**	**34**	**45**	**32**	**8**	**2**	..	..	..	..	**1**	..
1	Bhil	41	29	34	28	6	1	..	..	..	..	1	..
2	Bhil Mina	..	..	..	..	..	..	..	..	..	..	..	..
3	Damor, Damaria	..	..	..	..	..	..	..	..	..	..	..	..
4	Garasia (excluding Rajput Garasia)	..	..	..	..	..	..	..	..	..	..	..	..
5	Mina	3	4	2	4	1	..	..	..	..	..	..	..
6	Sehria, Sahariya	..	..	..	..	..	..	..	..	..	..	..	..
7	Unclassified	10	1	9	..	1	1	..	..	..	..	..	..
	BANSWARA DISTRICT												
	Total	**79**	**26**	**75**	**20**	**3**	**4**	**1**	**2**	..	..	..	..
1	Bhil	62	19	59	15	2	3	1	1	..	..	..	..
2	Bhil Mina	..	..	..	..	..	..	..	..	..	..	..	..
3	Damor, Damaria	..	..	..	..	..	..	..	..	..	..	..	..
4	Mina	..	..	..	..	..	..	..	..	..	..	..	..
5	Unclassified	17	7	16	5	1	1	..	1	..	..	..	..
	BUNDI DISTRICT												
	Total	**24**	**47**	**23**	**46**	..	**1**	..	..	**1**	..	..	..
1	Bhil	..	11	..	11	..	..	..	..	..	..	..	..
2	Mina	20	34	20	33	..	1	..	..	..	..	..	..
3	Unclassified	4	2	3	2	..	..	..	..	1	..	..	..
	KOTA DISTRICT												
	Total	**100**		**93**	**86**	**6**	..	..	..	..	..	**1**	..
1	Bhil	19	5	16	5	3	..	..	..	..	..	..	..
2	Damor, Damaria	..	..	..	..	..	..	..	..	..	..	..	..
3	Garasia (excluding Rajput Garasia)	..	..	..	..	..	..	..	..	..	..	..	..
4	Mina	76	48	72	48	3	..	..	..	..	..	1	..
5	Sehria, Sahariya	5	33	5	33	..	..	..	..	..	..	..	..
6	Unclassified	..	..	..	..	..	..	..	..	..	..	..	..
	JHALAWAR DISTRICT												
	Total	**27**	**176**	**25**	**159**	**1**	**11**	**1**	**1**	..	..	..	**5**
1	Bhil	7	155	6	139	1	10	..	1	..	..	..	5
2	Mina	20	21	19	20	..	1	1	..	..	..	..	..
3	Sehria, Sahariya	..	..	..	..	..	..	..	..	..	..	..	..
4	Unclassified	..	..	..	..	..	..	..	..	..	..	..	..

TABLE SCT-III

EDUCATION
FOR
SCHEDULED CASTES AND SCHEDULED TRIBES

EDUCATION
FOR SCHEDULED CASTES & SCHEDULED TRIBES

(Note on Table SCT–III)

This is a very useful table which will help in the formulation of schemes for the spread of education amongst the Scheduled Castes and Scheduled Tribes.

Such data in respect of these communities was not collected before and is not available for the past censuses.

The table is prepared for each individual Scheduled Caste or Scheduled Tribe and shows their literacy and educational levels. The table is presented in four parts down to the district level :

Part–A (i) Education in urban areas for Scheduled Castes.

Part–A (ii) Education in urban areas for Scheduled Tribes.

Part–B (i) Education in rural areas for Scheduled Castes.

Part-B (ii) Education in rural areas for Scheduled Tribes.

While in case of rural areas the data is restricted to (i) Primary or Junior Basic, and (ii) Matriculation or Higher Secondary, in case of urban areas it is presented in greater details of educational levels.

SCT-III PART-A(i)—EDUCATION IN *URBAN*

Sl. No.	Name of Scheduled Caste	Total		Illiterate		Literate (without educational level)		Primary or Junior Basic	
		Males	Females	Males	Females	Males	Females	Males	Females
	1	2	3	4	5	6	7	8	9
									RAJASTHAN
	Total	**215,505**	**197,540**	**161,173**	**190,381**	**47,747**	**6,580**	**4,795**	**432**
1	Adi Dharmi	298	47	220	42	67	5	5	..
2	Aheri	107	86	51	80	47	6	6	..
3	Badi	4	15	..	6	4	7	..	2
4	Bagri	687	1,389	564	1,376	116	13	2	..
5	Bairwa or Berwa	1,133	1,634	727	1,612	338	20	44	2
6	Bajgar	..	18	..	18	..	..	..	..
7	Balai	12,504	11,411	9,553	10,861	2,570	509	251	29
8	Bambhi	1,985	1,691	1,361	1,562	570	121	30	5
9	Bansphor	97	132	60	126	37	6	..	..
10	Bargi, Vargi or Birgi	1,224	298	1,118	263	85	31	9	4
11	Bawaria	2,025	1,858	1,775	1,837	219	21	22	..
12	Bedia or Beria	12	13	9	13	3	..	..	..
13	Bhand	309	268	207	258	87	10	14	..
14	Bhangi	28,787	27,256	21,860	26,288	6,205	926	591	37
15	Bidakia	5	..	..	..	5	..	..	..
16	Bola	166	130	134	130	22	..	10	..
17	Chamar, Bhambhi, Jatav, Jatia, Mochi, Raidass, Raigar or Ramdasia	51,756	46,553	38,793	45,511	11,371	946	1,117	83
18	Chamar, Jatava, Jatia, Mochi or Raigar	8,593	7,724	5,647	6,732	2,704	941	163	32
19	Chura	61	30	56	30	5	..	..	..
20	Dabgar	58	30	21	29	32	1	5	..
21	Dhanak	976	805	479	727	464	78	18	..
22	Dhankia	4,491	3,465	3,541	3,429	764	30	143	6
23	Dhed	..	52	..	52	..	..	..	..
24	Dheda	967	465	780	420	164	44	17	1
25	Dhobi	1,827	1,608	1,258	1,456	481	136	70	15
26	Dholi	577	361	312	337	257	21	4	2
27	Dome	223	332	205	324	14	5	3	2
28	Gancha	113	115	76	115	36	..	..	..
29	Garancha Mehtar or Gancha	327	295	217	292	103	3	6	..
30	Garo, Garura or Gurda	466	361	319	347	125	13	19	1
31	Gavaria	406	335	353	329	39	6	9	..
32	Godhi	..	14	..	14	..	..	..	..
33	Jingar	416	384	268	376	95	4	52	1
34	Kalbelia	267	234	251	233	15	1	..	..
35	Kamad or Kamadia	89	55	65	54	24	1	..	..
36	Kanjar	428	212	344	212	79	..	5	..
37	Khangar	57	46	19	46	31	..	7	..
38	Khatik	13,912	14,587	9,877	14,220	3,630	315	294	27
39	Koli	6,846	6,609	4,362	5,941	2,256	622	68	10
40	Koli or Kori	18,200	16,190	13,840	15,912	3,792	254	440	21
41	Kooch Band	147	121	139	119	3	..	4	2
42	Koria	22	10	16	10	5	..	1	..
43	Kunjar	..	14	..	14	..	..	..	..
44	Madari or Bazigar	187	33	154	33	26	..	6	..
45	Majhabi	203	194	171	191	30	3	1	..
46	Mang or Mang Garodi	1	..	..	..	1	..	..	..
47	Megh or Meghwal	12,231	10,972	9,967	10,728	1,865	207	325	31

AREAS ONLY FOR SCHEDULED CASTES

levels

Matriculation or Higher Secondary		Technical diploma not equal to degree		Non-technical diploma not equal to degree		University degree or post-graduate degree other than technical degree		Technical degree or diploma equal to degree or post-graduate degree		Name of Scheduled Caste	
Males	Females	Males	Females	Males	Females	Males	Females	Males	Females		
10	11	12	13	14	15	16	17	18	19		1
STATE											
1,641	**141**	**6**	**1**	**5**	**2**	**134**	**3**	**4**	..		**Total**
6	..	..	..	..	..	..	..	..	..	1	Adi Dharmi
3	..	..	..	..	..	..	..	..	..	2	Aheri
..	..	..	..	..	..	..	..	..	..	3	Badi
5	..	..	..	..	..	..	..	..	..	4	Bagri
20	..	..	..	..	..	4	..	..	..	5	Bairwa or Berwa
..	..	..	..	..	..	..	..	..	..	6	Bajgar
126	12	..	..	..	..	4	..	..	..	7	Balai
18	3	..	..	1	..	5	..	..	..	8	Bambhi
..	..	..	..	..	..	..	..	..	..	9	Bansphor
12	..	..	..	..	..	..	..	..	..	10	Bargi, Vargi or Birgi
9	..	..	..	..	..	..	..	..	..	11	Bawaria
..	..	..	..	..	..	..	..	..	..	12	Bedia or Beria
1	..	..	..	..	..	..	..	..	..	13	Bhand
124	5	1	..	..	..	6	..	..	..	14	Bhangi
..	..	..	..	..	..	..	..	..	..	15	Bidakia
..	..	..	..	..	..	..	..	..	..	16	Bola
451	13	3	..	..	..	18	..	3	..	17	Chamar, Bhambhi, Jatav, Jatia, Mochi, Raidass, Raigar or Ramdasia
62	18	..	..	..	1	17	..	..	..	18	Chamar, Jatava, Jatia, Mochi or Raigar
..	..	..	..	..	..	..	..	..	..	19	Chura
..	..	..	..	..	..	..	..	..	..	20	Dabgar
15	..	..	..	..	..	..	..	..	..	21	Dhanak
42	..	..	..	..	..	1	..	..	..	22	Dhankia
..	..	..	..	..	..	..	..	..	..	23	Dhed
4	..	..	..	..	..	2	..	..	..	24	Dheda
16	1	..	..	..	..	2	..	..	..	25	Dhobi
4	1	..	..	..	..	..	..	..	..	26	Dholi
1	1	..	..	..	..	..	..	..	..	27	Dome
1	..	..	..	..	..	..	..	..	..	28	Gancha
1	..	..	..	..	..	..	..	..	..	29	Garancha Mehtar or Gancha
2	..	..	..	..	..	1	..	..	..	30	Garo, Garura or Gurda
5	..	..	..	..	..	..	..	..	..	31	Gavaria
..	..	..	..	..	..	..	..	..	..	32	Godhi
1	1	..	..	..	..	..	2	..	..	33	Jingar
1	..	..	..	..	..	..	..	..	..	34	Kalbelia
..	..	..	..	..	..	..	..	..	..	35	Kamad or Kamadia
..	..	..	..	..	..	..	..	..	..	36	Kanjar
..	..	..	..	..	..	..	..	..	..	37	Khangar
103	25	..	..	..	..	8	..	..	..	38	Khatik
128	36	..	..	..	..	32	..	..	..	39	Koli
121	2	..	1	..	..	7	..	..	..	40	Koli or Kori
1	..	..	..	..	..	..	..	..	..	41	Kooch Band
..	..	..	..	..	..	..	..	..	..	42	Koria
..	..	..	..	..	..	..	..	..	..	43	Kunjar
1	..	..	..	..	..	..	..	..	..	44	Madari or Bazigar
1	..	..	..	..	..	..	..	..	..	45	Majhabi
..	..	..	..	..	..	..	..	..	..	46	Mang or Mang Garodi
70	6	..	..	..	..	4	..	..	..	47	Megh or Meghwal

SCT-III PART-A (i)—EDUCATION IN *URBAN*

Sl. No.	Name of Scheduled Caste	Total		Illiterate		Literate (without educational level)		Educational: Primary or Junior Basic	
		Males	Females	Males	Females	Males	Females	Males	Females
	1	2	3	4	5	6	7	8	9
									RAJASTHAN
48	Meghwal	752	771	600	752	109	15	33	4
49	Mehar	852	869	550	832	241	32	44	5
50	Nat	16	12	6	12	10	..	..	..
51	Nut	96	109	70	109	20	..	6	..
52	Pasi	95	18	71	16	18	2	5	..
53	Rawal	61	35	41	25	18	8	2	..
54	Salvi	812	744	524	716	276	27	4	..
55	Sansi	1,034	1,150	818	1,111	158	26	46	9
56	Santia	42	32	39	30	1	2	1	..
57	Sarbhangi	4	2	3	2	1	..	..	..
58	Sargara	2,652	2,583	2,055	2,515	560	67	25	1
59	Singiwala	70	34	57	34	12	..	..	..
60	Thori	250	386	186	381	50	5	9	..
61	Thori or Nayak	11,238	10,230	9,120	10,039	1,853	175	231	15
62	Tirgar	45	34	38	33	6	1	..	..
63	Valmiki	385	409	336	398	43	11	6	..
64	Unclassified	23,911	21,670	17,490	20,671	5,585	903	622	85
									GANGANAGAR
	Total	**14,822**	**12,303**	**12,356**	**12,133**	**1,989**	**146**	**395**	**23**
1	Adi Dharmi	63	39	40	34	16	5	3	..
2	Aheri	26	3	18	3	5	..	2	..
3	Bagri	5	..	5	..	..	..	..	..
4	Balai	120	104	84	97	30	7	4	..
5	Bargi, Vargi or Birgi	40	7	31	7	8	..	1	..
6	Bawaria	479	296	427	296	48	..	4	..
7	Bedia or Beria	..	8	..	8	..	..	..	..
8	Bhand	12	76	9	75	2	1	1	..
9	Bhangi	1,176	1,358	1,035	1,346	117	11	22	1
10	Chamar, Bhambhi, Jatav, Jatia, Mochi, Raidass, Raigar or Ramdasia	3,649	3,269	2,914	3,188	568	73	134	8
11	Chura	61	30	56	30	5	..	..	..
12	Dabgar	3	3	3	3	..	..	..	..
13	Dhankia	3,282	2,347	2,640	2,333	499	8	119	6
14	Dheda	156	19	155	19	1	..	..	..
15	Dome	124	104	124	102	..	2	..	..
16	Garo, Garura or Gurda	19	11	8	9	8	2	2	..
17	Jingar	24	33	18	33	6	..	..	..
18	Kamad or Kamadia	26	19	23	18	3	1	..	..
19	Kanjar	9	..	5	..	4	..	..	..
20	Khatik	293	173	178	172	105	..	6	..
21	Koli or Kori	39	6	23	6	10	..	6	..
22	Kooch Band	52	42	46	40	2	..	4	2
23	Koria	12	..	10	..	2	..	..	..
24	Madari or Bazigar	8	18	8	18	..	..	..	..
25	Majhabi	183	181	163	181	18	..	1	..
26	Megh or Meghwal	1,301	1,347	1,104	1,343	166	4	26	..
27	Mehar	16	8	9	7	7	1	..	..
28	Nut	10	17	10	17	..	..	..	..
29	Pasi	62	12	52	12	10	..	..	..

AREAS ONLY **FOR SCHEDULED CASTES**–*contd.*

levels

Matriculation or Higher Secondary		Technical diploma not equal to degree		Non-technical diploma not equal to degree		University degree or post-graduate degree other than technical degree		Technical degree or diploma equal to degree or post-graduate degree		Name of Scheduled Caste	
Males	Females	Males	Females	Males	Females	Males	Females	Males	Females		
10	11	12	13	14	15	16	19	18	19		1
STATE–*concld.*											
10	..	..	..	..	..	..	..	..	..	48	Meghwal
15	..	1	..	..	..	1	..	..	..	49	Mehar
..	..	..	..	..	..	..	..	..	..	50	Nat
..	..	..	..	..	..	..	..	..	..	51	Nut
1	..	..	..	..	..	..	..	..	..	52	Pasi
..	2	..	..	..	..	..	..	..	..	53	Rawal
7	..	..	..	..	1	1	..	..	..	54	Salvi
12	4	..	..	..	..	..	..	..	..	55	Sansi
1	..	..	..	..	..	..	..	..	..	56	Santia
..	..	..	..	..	..	..	..	..	..	57	Sarbhangi
12	..	..	..	..	..	..	..	..	..	58	Sargara
1	..	..	..	..	..	..	..	..	..	59	Singiwala
5	..	..	..	..	..	..	..	..	..	60	Thori
32	1	..	..	1	..	1	..	..	..	61	Thori or Nayak
1	..	..	..	..	..	..	..	..	..	62	Tirgar
..	..	..	..	..	..	..	..	..	..	63	Valmiki
189	10	1	..	3	..	20	1	1	..	64	Unclassified
DISTRICT											
79	1	..	..	1	..	2	..	..	..		**Total**
4	..	..	..	..	..	..	..	..	..	1	Adi Dharmi
1	..	..	..	..	..	..	..	..	..	2	Aheri
..	..	..	..	..	..	..	..	..	..	3	Bagri
2	..	..	..	..	..	..	..	..	..	4	Balai
..	..	..	..	..	..	..	..	..	..	5	Bargi, Vargi or Birgi
..	..	..	..	..	..	..	..	..	..	6	Bawaria
..	..	..	..	..	..	..	..	..	..	7	Bedia or Beria
..	..	..	..	..	..	..	..	..	..	8	Bhand
2	..	..	..	..	..	..	..	..	..	9	Bhangi
31	..	..	..	..	..	2	..	..	..	10	Chamar, Bhambhi, Jatav, Jatia, Mochi, Raidass, Raigar or Ramdasia
..	..	..	..	..	..	..	..	..	..	11	Chura
..	..	..	..	..	..	..	..	..	..	12	Dabgar
24	..	..	..	..	..	..	..	..	..	13	Dhankia
..	..	..	..	..	..	..	..	..	..	14	Dheda
..	..	..	..	..	..	..	..	..	..	15	Dome
1	..	..	..	..	..	..	..	..	..	16	Garo, Garura or Gurda
..	..	..	..	..	..	..	..	..	..	17	Jinger
..	..	..	..	..	..	..	..	..	..	18	Kamad or Kamadia
..	..	..	..	..	..	..	..	..	..	19	Kanjar
4	1	..	..	..	..	..	..	..	..	20	Khatik
..	..	..	..	..	..	..	..	..	..	21	Koli or Kori
..	..	..	..	..	..	..	..	..	..	22	Kooch Band
..	..	..	..	..	..	..	..	..	..	23	Koria
..	..	..	..	..	..	..	..	..	..	24	Madari or Bazigar
1	..	..	..	..	..	..	..	..	..	25	Majhabi
5	..	..	..	..	..	..	..	..	..	26	Megh or Meghwal
..	..	..	..	..	..	..	..	..	..	27	Mehar
..	..	..	..	..	..	..	..	..	..	28	Nut
..	..	..	..	..	..	..	..	..	..	29	Pasi

SCT-III PART-A(i)—EDUCATION IN *URBAN*

Sl. No.	Name of Scheduled Caste	Total		Illiterate		Literate (without educational level)		Educational: Primary or Junior Basic	
		Males	Females	Males	Females	Males	Females	Males	Females
	1	2	3	4	5	6	7	8	9
									GANGANAGAR
30	Rawal	2	..	1	..	1	..	..	..
31	Sansi	81	84	74	83	7	1	..	..
32	Sargara	2	..	..	..	2	..	..	..
33	Thori or Nayak	2,976	2,312	2,624	2,281	296	25	51	6
34	Tirgar	9	6	9	6	..	..	..	..
35	Valmiki	343	279	306	274	31	5	6	..
36	Unclassified	159	92	144	92	12	..	3	..
									BIKANER
	Total	**7,267**	**6,790**	**5,687**	**6,607**	**1,221**	**143**	**318**	**37**
1	Balai	51	41	40	39	11	2	..	..
2	Bhangi	2,296	2,245	1,762	2,185	462	58	66	2
3	Chamar, Bhambhi, Jatav, Jatia, Mochi, Raidass, Raigar or Ramdasia	501	475	326	461	128	13	38	1
4	Dabgar	10	..	5	..	2	..	3	..
5	Dhankia	10	11	6	10	4	1	..	..
6	Garo, Garura or Gurda	14	12	6	11	6	..	2	1
7	Gavaria	5	18	5	18	..	..	..	..
8	Jingar	14	24	6	21	8	3	..	..
9	Kanjar	11	10	11	10	..	..	..	..
10	Koli or Kori	118	102	103	99	8	1	6	2
11	Megh or Meghwal	2,751	2,534	2,160	2,466	431	49	139	16
12	Nut	4	..	3	..	1	..	..	..
13	Thori or Nayak	1,258	1,161	1,104	1,145	131	14	22	2
14	Unclassified	224	157	150	142	29	2	42	13
									CHURU
	Total	**11,116**	**10,414**	**9,176**	**10,329**	**1,698**	**84**	**219**	**1**
1	Balai	729	638	687	637	41	1	1	..
2	Bawaria	85	92	82	92	3	..	..	..
3	Bhand	9	16	6	14	3	2	..	..
4	Bhangi	1,912	1,974	1,514	1,938	331	36	61	..
5	Chamar, Bhambhi, Jatav, Jatia, Mochi, Raidass, Raigar or Ramdasia	4,454	4,269	3,547	4,244	834	25	63	..
6	Dhankia	206	217	198	215	7	2	..	..
7	Dheda	45	47	29	47	12	..	4	..
8	Dome	3	7	3	7	..	..	..	..
9	Garo, Garura or Gurda	107	77	86	76	13	1	8	..
10	Gavaria	..	8	..	8	..	..	..	..
11	Jingar	169	146	96	146	41	..	32	..
12	Kalbelia	4	2	2	2	2	..	..	..
13	Kamad or Kamadia	10	14	7	14	3	..	..	..
14	Kanjar	16	20	16	20	..	..	..	..
15	Khatik	840	699	632	694	190	5	18	..
16	Megh or Meghwal	1,585	1,382	1,448	1,375	115	7	17	..
17	Nut	4	2	..	2	4	..	..	..
18	Sansi	97	134	92	134	1	..	4	..
19	Santia	11	10	11	10	..	..	..	..
20	Thori or Nayak	677	593	597	589	73	3	7	1
21	Valmiki	42	25	30	23	12	2	..	..
22	Unclassified	111	42	93	42	13	..	4	..

AREAS ONLY **FOR SCHEDULED CASTES**–*contd.*

levels

Matriculation or Higher Secondary		Technical diploma not equal to degree		Non-technical diploma not equal to degree		University degree or post-graduate degree other than technical degree		Technical degree or diploma equal to degree or post-graduate degree		Name of Scheduled Caste	
Males	Females	Males	Females	Males	Females	Males	Females	Males	Females		
10	11	12	13	14	15	16	17	18	19		1
DISTRICT–*concld.*											
..	..	..	..	..	..	..	..	..	..	30	Rawal
..	..	..	..	..	..	..	..	..	..	31	Sansi
..	..	..	..	..	..	..	..	..	..	32	Sargara
4	..	..	..	1	..	..	..	..	..	33	Thori or Nayak
..	..	..	..	..	..	..	..	..	..	34	Tirgar
..	..	..	..	..	..	..	..	..	..	35	Valmiki
..	..	..	..	..	..	..	..	..	..	36	Unclassified
DISTRICT											
41	3	..	..	..	..	..	..	..	..		**Total**
..	..	..	..	..	..	..	..	..	..	1	Balai
6	..	..	..	..	..	..	..	..	..	2	Bhangi
9	..	..	..	..	..	..	..	..	..	3	Chamar, Bhambhi, Jatav, Jatia, Mochi, Raidass, Raigar or Ramdasia
..	..	..	..	..	..	..	..	..	..	4	Dabgar
..	..	..	..	..	..	..	..	..	..	5	Dhankia
..	..	..	..	..	..	..	..	..	..	6	Garo, Garura or Gurda
..	..	..	..	..	..	..	..	..	..	7	Gavaria
..	..	..	..	..	..	..	..	..	..	8	Jingar
..	..	..	..	..	..	..	..	..	..	9	Kanjar
1	..	..	..	..	..	..	..	..	..	10	Koli or Kori
21	3	..	..	..	..	..	..	..	..	11	Megh or Meghwal
..	..	..	..	..	..	..	..	..	..	12	Nut
1	..	..	..	..	..	..	..	..	..	13	Thori or Nayak
3	..	..	..	..	..	..	..	..	..	14	Unclassified
DISTRICT											
22	..	..	..	1	..	..	..	..	..		**Total**
..	..	..	..	..	..	..	..	..	..	1	Balai
..	..	..	..	..	..	..	..	..	..	2	Bawaria
..	..	..	..	..	..	..	..	..	..	3	Bhand
6	..	..	..	..	..	..	..	..	..	4	Bhangi
10	..	..	..	..	..	..	..	..	..	5	Chamar, Bhambhi, Jatav, Jatia, Mochi, Raidass, Raigar or Ramdasia
1	..	..	..	..	..	..	..	..	..	6	Dhankia
..	..	..	..	..	..	..	..	..	..	7	Dheda
..	..	..	..	..	..	..	..	..	..	8	Dome
..	..	..	..	..	..	..	..	..	..	9	Garo, Garura or Gurda
..	..	..	..	..	..	..	..	..	..	10	Gavaria
..	..	..	..	..	..	..	..	..	..	11	Jingar
..	..	..	..	..	..	..	..	..	..	12	Kalbelia
..	..	..	..	..	..	..	..	..	..	13	Kamad or Kamadia
..	..	..	..	..	..	..	..	..	..	14	Kanjar
..	..	..	..	..	..	..	..	..	..	15	Khatik
5	..	..	..	..	..	..	..	..	..	16	Megh or Meghwal
..	..	..	..	..	..	..	..	..	..	17	Nut
..	..	..	..	..	..	..	..	..	..	18	Sansi
..	..	..	..	..	..	..	..	..	..	19	Santia
..	..	..	..	..	..	..	..	..	..	20	Thori or Nayak
..	..	..	..	..	..	..	..	..	..	21	Valmiki
..	..	..	..	1	..	..	..	..	..	22	Unclassified

SCT-III PART-A (i)—EDUCATION IN *URBAN*

Sl. No.	Name of Scheduled Caste	Total		Illiterate		Literate (without educational level)		Educational: Primary or Junior Basic	
		Males	Females	Males	Females	Males	Females	Males	Females
	1	2	3	4	5	6	7	8	9
									JHUNJHUNU
	Total	**8,030**	**7,700**	**5,741**	**7,610**	**1,902**	**90**	**321**	..
1	Balai	220	294	184	294	32	..	4	..
2	Bawaria	29	23	25	23	4	..	..	..
3	Bhangi	640	691	517	689	101	2	21	..
4	Chamar, Bhambhi, Jatav, Jatia, Mochi, Raidass, Raigar or Ramdasia	2,419	2,110	1,637	2,090	562	20	181	..
5	Dhankia	153	110	122	108	19	2	8	..
6	Garo, Garura or Gurda	80	5	74	4	5	1	1	..
7	Gavaria	27	..	27	..	..	..	..	..
8	Jingar	73	30	52	30	21	..	..	..
9	Kamad or Kamadia	2	..	2	..	..	..	..	..
10	Khatik	1,446	1,225	1,002	1,215	415	10	24	..
11	Koria	6	8	4	8	2	..	..	..
12	Singiwala	33	13	33	13	..	..	..	..
13	Thori or Nayak	2,901	3,189	2,062	3,134	740	55	82	..
14	Unclassified	1	2	..	2	1	..	..	..
									ALWAR
	Total	**6,211**	**5,547**	**4,782**	**5,450**	**1,271**	**82**	**98**	**11**
1	Balai	160	130	109	128	47	2	3	..
2	Bhand	2	4	2	4	..	..	..	..
3	Bhangi	1,223	1,074	1,046	1,055	152	17	24	2
4	Chamar, Bhambhi, Jatav, Jatia, Mochi, Raidass, Raigar or Ramdasia	1,539	1,454	1,076	1,429	399	25	35	..
5	Dhankia	247	196	189	194	52	2	4	..
6	Dome	5	7	4	7	1	..	..	..
7	Kanjar	5	10	2	10	2	..	1	..
8	Khatik	429	379	299	376	118	3	10	..
9	Koli or Kori	1,533	1,366	1,244	1,357	268	8	9	1
10	Thori or Nayak	40	29	32	29	4	..	3	..
11	Unclassified	1,028	898	779	861	228	25	9	8
									BHARATPUR
	Total	**16,169**	**14,311**	**12,794**	**14,014**	**3,177**	**297**	**114**	..
1	Balai	93	..	82	..	11	..	..	..
2	Bargi, Vargi or Birgi	8	5	8	5	..	..	..	..
3	Bhangi	1,667	1,393	1,465	1,341	175	52	27	..
4	Chamar, Bhambhi, Jatav, Jatia, Mochi, Raidass, Raigar or Ramdasia	6,803	5,814	5,358	5,692	1,340	122	51	..
5	Dhankia	73	..	73	..	..	..	..	..
6	Khatik	689	552	519	548	158	4	8	..
7	Koli or Kori	5,146	4,836	4,082	4,802	1,027	34	23	..
8	Nut	33	13	30	13	3	..	..	..
9	Thori or Nayak	4	..	4	..	..	..	..	..
10	Unclassified	1,653	1,698	1,173	1,613	463	85	5	..

AREAS ONLY **FOR SCHEDULED CASTES**-*contd.*

levels

Matriculation or Higher Secondary		Technical diploma not equal to degree		Non-technical diploma not equal to degree		University degree or post-graduate degree other than technical degree		Technical degree or diploma equal to degree or post-graduate degree		Name of Scheduled Caste	
Males	Females	Males	Females	Males	Females	Males	Females	Males	Females		
10	11	12	13	14	15	16	17	18	19		1
DISTRICT											
	..	..	..	..	..	..	..	..	..		**Total**
..	..	..	..	..	..	..	..	..	..	1	Balai
..	..	..	..	..	..	..	..	..	..	2	Bawaria
1	..	..	..	..	..	..	..	..	..	3	Bhangi
39	..	..	..	..	..	..	..	..	..	4	Chamar, Bhambhi, Jatav, Jatia, Mochi, Raidass, Raigar or Ramdasia
4	..	..	..	..	..	..	..	..	..	5	Dhankia
..	..	..	..	..	..	..	..	..	..	6	Garo, Garura or Gurda
..	..	..	..	..	..	..	..	..	..	7	Gavaria
..	..	..	..	..	..	..	..	..	..	8	Jingar
..	..	..	..	..	..	..	..	..	..	9	Kamad or Kamadia
5	..	..	..	..	..	..	..	..	..	10	Khatik
..	..	..	..	..	..	..	..	..	..	11	Koria
..	..	..	..	..	..	..	..	..	..	12	Singiwala
17	..	..	..	..	..	..	..	..	..	13	Thori or Nayak
..	..	..	..	..	..	..	..	..	..	14	Unclassified
DISTRICT											
57	**4**	..	..	..	..	**3**	..	..	..		**Total**
1	..	..	..	..	..	..	..	..	..	1	Balai
..	..	..	..	..	..	..	..	..	..	2	Bhand
1	..	..	..	..	..	..	..	..	..	3	Bhangi
29	..	..	..	..	..	..	..	..	..	4	Chamar, Bhambhi, Jatav, Jatia, Mochi, Raidass, Raigar or Ramdasia
2	..	..	..	..	..	..	..	..	..	5	Dhankia
..	..	..	..	..	..	..	..	..	..	6	Dome
..	..	..	..	..	..	..	..	..	..	7	Kanjar
2	..	..	..	..	..	..	..	..	..	8	Khatik
12	..	..	..	..	..	..	..	..	..	9	Koli or Kori
..	..	..	..	..	..	1	..	..	..	10	Thori or Nayak
10	**4**	..	..	..	..	**2**	..	..	..	**11**	**Unclassified**
DISTRICT											
80	..	..	..	**2**	..	**2**	..	..	..		**Total**
..	..	..	..	..	..	..	..	..	..	1	Balai
..	..	..	..	..	..	..	..	..	..	2	Bargi, Vargi or Birgi
..	..	..	..	..	..	..	..	..	..	3	Bhangi
53	..	..	..	..	..	1	..	..	..	4	Chamar, Bhambhi, Jatav, Jatia, Mochi, Raidass, Raigar or Ramdasia
..	..	..	..	..	..	..	..	..	..	5	Dhankia
4	..	..	..	..	..	..	..	..	..	6	Khatik
14	..	..	..	..	..	..	..	..	..	7	Koli or Kori
..	..	..	..	..	..	..	..	..	..	8	Nut
..	..	..	..	..	..	..	..	..	..	9	Thori or Nayak
9	..	..	..	2	..	1	..	..	..	10	Unclassifled

SCT-III PART-A (i)—EDUCATION IN *URBAN*

Educational

Sl. No.	Name of Scheduled Caste	Total		Illiterate		Literate (without educational level)		Primary or Junior Basic	
		Males	Females	Males	Females	Males	Females	Males	Females
	1	2	3	4	5	6	7	8	9
									SAWAI MADHOPUR
	Total	**10,021**	**9,049**	**7,577**	**8,969**	**2,261**	**75**	**134**	**4**
1	Bairwa or Berwa	265	209	157	203	100	5	6	1
2	Balai	288	248	199	247	66	1	22	..
3	Bhangi	987	901	798	896	188	5	..	..
4	Chamar, Bhambhi, Jatav, Jatia, Mochi, Raidass, Raigar or Ramdasia	3,210	2,932	2,325	2,906	828	26	33	..
5	Dome	11	6	9	5	2	..	..	..
6	Kanjar	5	16	3	16	2	..	..	..
7	Khatik	528	426	367	424	154	2	4	..
8	Koli or Kori	2,652	2,375	2,056	2,358	544	15	48	2
9	Mehar	2	..	..	..	..	..	2	..
10	Singiwala	3	..	1	..	2	..	..	..
11	Thori or Nayak	28	16	24	16	4	..	..	..
12	Unclassified	2,042	1,920	1,638	1,898	371	21	19	1
									JAIPUR
	Total	**28,895**	**25,795**	**21,597**	**25,248**	**6,490**	**498**	**517**	**47**
1	Adi Dharmi	234	..	179	..	51	..	2	..
2	Aheri	2	3	1	3	1	..	..	..
3	Badi	2	13	..	6	2	5	..	2
4	Bagri	133	804	71	799	57	5	1	..
5	Bairwa or Berwa	423	885	233	873	158	12	10	..
6	Baigar	..	18	..	18	..	..	..	..
7	Balai	4,099	3,947	3,129	3,911	861	33	57	3
8	Bargi, Vargi or Birgi	971	..	958	..	..	..	3	..
9	Bawaria	35	161	29	154	6	7	..	..
10	Bedia or Beria	11	..	8	..	3	..	..	..
11	Bhand	6	2	..	2	6	..	..	..
12	Bhangi	4,657	3,654	3,377	3,559	1,192	93	65	2
13	Chamar, Bhambhi, Jatav, Jatia, Mochi, Raidass, Raigar or Ramdasia	6,812	5,173	4,962	5,111	1,687	62	58	..
14	Dhankia	477	489	292	480	161	9	12	..
15	Dheda	268	..	268	..	..	..	..	..
16	Dome	5	..	5	..	..	..	..	..
17	Garancha Mehtar or Gancha	..	15	..	14	..	1	..	..
18	Garo, Garura or Gurda	16	..	10	..	6	..	..	..
19	Gavaria	..	1	..	1	..	..	..	..
20	Godhi	..	14	..	14	..	..	..	..
21	Khatik	1,608	2,312	1,260	2,256	319	52	18	3
22	Koli or Kori	4,089	3,427	3,038	3,362	857	63	155	2
23	Koria	3	2	2	2	1	..	..	..
24	Kunjar	..	14	..	14	..	..	..	..
25	Madari or Bazigar	179	..	146	..	26	..	6	..
26	Megh or Meghwal	49	62	29	57	16	4	2	1
27	Mehar	8	..	6	..	2	..	..	..
28	Nut	4	..	1	..	3	..	..	..
29	Rawal	2	..	2	..	..	..	..	..
30	Salvi	55	..	52	..	3	..	..	..
31	Sansi	21	30	8	30	11	..	2	..
32	Sargara	9	..	9	..	..	..	..	..
33	Thori or Nayak	872	908	690	901	159	7	17	..
34	Tirgar	25	18	24	17	1	1	..	..
35	Valmiki	..	105	..	101	..	4	..	..
36	Unclassified	3,820	3,738	2,808	3,563	901	140	109	34

AREAS ONLY FOR SCHEDULED CASTES

levels

Matriculation or Higher Secondary		Technical diploma not equal to degree		Non-technical diploma not equal to degree		University degree or post-graduate degree other than technical degree		Technical degree or diploma equal to degree or post-graduate degree		Name of Scheduled Caste	
Males	Females	Males	Females	Males	Females	Males	Females	Males	Females		
10	11	12	13	14	15	16	17	18	19		1
DISTRICT											
45	1	2	..	..	..	1	..	1	..		**Total**
2	..	..	..	..	..	..	..	..	..	1	Bairwa or Berwa
1	..	..	..	..	..	..	..	..	..	2	Balai
1	..	..	..	..	..	..	..	..	..	3	Bhangi
22	..	2	..	..	..	..	..	..	..	4	Chamar, Bhambhi, Jatav, Jatia, Mochi, Raidass, Raigar or Ramdasia
..	1	..	..	..	..	..	..	..	..	5	Dome
..	..	..	..	..	..	..	..	..	..	6	Kanjar
3	..	..	..	..	..	..	..	..	..	7	Khatik
4	..	..	..	..	..	..	..	..	..	8	Koli or Kori
..	..	..	..	..	..	..	..	..	..	9	Mehar
..	..	..	..	..	..	..	..	..	..	10	Singiwala
..	..	..	..	..	..	..	..	..	..	11	Thori or Nayak
12	..	..	..	..	..	1	..	1	..	12	Unclassified
DISTRICT											
270	2	..	..	..	..	21	..	..	..		**Total**
2	..	..	..	..	..	..	..	..	..	1	Adi Dharmi
..	..	..	..	..	..	..	..	..	..	2	Aheri
..	..	..	..	..	..	..	..	..	..	3	Badi
4	..	..	..	..	..	..	..	..	..	4	Bagri
18	..	..	..	..	..	4	..	..	..	5	Bairwa or Berwa
..	..	..	..	..	..	..	..	..	..	6	Bajgar
50	..	..	..	..	..	2	..	..	..	7	Balai
10	..	..	..	..	..	..	..	..	..	8	Bargi, Vargi or Birgi
..	..	..	..	..	..	..	..	..	..	9	Bawaria
..	..	..	..	..	..	..	..	..	..	10	Bedia or Beria
..	..	..	..	..	..	..	..	..	..	11	Bhand
23	..	..	..	..	..	..	..	..	..	12	Bhangi
99	..	..	..	..	..	6	..	..	..	13	Chamar, Bhambhi, Jatav, Jatia, Mochi, Raidass, Raigar or Ramdasia
11	..	..	..	..	..	1	..	..	..	14	Dhankia
..	..	..	..	..	..	..	..	..	..	15	Dheda
..	..	..	..	..	..	..	..	..	..	16	Dome
..	..	..	..	..	..	..	..	..	..	17	Garancha, Mehtar or Gancha
..	..	..	..	..	..	..	..	..	..	18	Garo, Garura or Gurda
..	..	..	..	..	..	..	..	..	..	19	Gavaria
..	..	..	..	..	..	..	..	..	..	20	Godhi
9	1	..	..	..	..	2	..	..	..	21	Khatik
35	..	..	..	..	..	4	..	..	..	22	Koli or Kori
..	..	..	..	..	..	..	..	..	..	23	Koria
..	..	..	..	..	..	..	..	..	..	24	Kunjar
1	..	..	..	..	..	..	..	..	..	25	Madari or Bazigar
2	..	..	..	..	..	..	..	..	..	26	Megh or Meghwal
..	..	..	..	..	..	..	..	..	..	27	Mehar
..	..	..	..	..	..	..	..	..	..	28	Nut
..	..	..	..	..	..	..	..	..	..	29	Rawal
..	..	..	..	..	..	..	..	..	..	30	Salvi
..	..	..	..	..	..	..	..	..	..	31	Sansi
..	..	..	..	..	..	..	..	..	..	32	Sargara
6	..	..	..	..	..	..	..	..	..	33	Thori or Nayak
..	..	..	..	..	..	..	..	..	..	34	Tirgar
..	..	..	..	..	..	..	..	..	..	35	Valmiki
..	1	..	..	..	..	2	..	..	..	36	Unclassified

SCT-III PART-A (i)—EDUCATION IN *URBAN*

Sl. No.	Name of Scheduled Caste	Total		Illiterate		Literate (without educational level)		Educational Primary or Junior Basic	
		Males	Females	Males	Females	Males	Females	Males	Females
	1	2	3	4	5	6	7	8	9
									SIKAR
	Total	**7,882**	**7,863**	**6,128**	**7,776**	**1,668**	**82**	**47**	**4**
1	Balai	1,097	1,300	837	1,278	244	22	8	..
2	Bawaria	20	..	20	..	..	..	..	..
3	Bhand	33	38	15	37	18	1	..	..
4	Bhangi	697	866	550	850	144	12	1	4
5	Chamar, Bhambhi, Jatav, Jatia, Mochi, Raidass, Raigar or Ramdasia	2,354	2,072	1,848	2,051	459	20	29	..
6	Garo, Garura or Gurda	55	46	18	42	30	4	5	..
7	Gavaria	80	125	76	125	3	..	1	..
8	Kamad or Kamadia	10	..	9	..	1	..	..	..
9	Kanjar	24	11	21	11	3	..	..	..
10	Khatik	1,598	1,504	1,231	1,496	363	8	3	..
11	Koli or Kori	3	..	1	..	1	..	..	..
12	Kooch Band	66	60	66	60	..	..	..	..
13	Megh or Meghwal	9	9	6	9	3	..	..	..
14	Nut	3	4	3	4	..	..	..	..
15	Rawal	4	8	1	8	3	..	..	..
16	Sansi	29	31	29	31	..	..	..	..
17	Thori or Nayak	938	821	745	809	193	12	..	..
18	Unclassified	862	968	652	965	203	3	..	..
									AJMER
	Total	**31,541**	**29,627**	**21,110**	**26,496**	**9,340**	**2,944**	**643**	**90**
1	Bagri	168	212	148	208	20	4	..	..
2	Balai	1,794	1,710	1,172	1,399	531	300	58	2
3	Bambhi	1,985	1,691	1,361	1,562	570	121	30	5
4	Bhangi	3,409	3,354	2,278	3,011	1,046	336	61	6
5	Chamar, Jatava, Jatia, Mochi or Raigar	8,593	7,724	5,647	6,732	2,704	941	163	32
6	Dabgar	11	..	2	..	9	..	..	..
7	Dhanak	976	805	479	727	464	78	18	..
8	Dhed	..	52	..	52	..	..	..	..
9	Dhobi	1,827	1,608	1,258	1,456	481	136	70	15
10	Dholi	577	361	312	337	257	21	4	2
11	Gancha	113	115	76	115	36	..	..	..
12	Kalbelia	46	44	46	44	..	..	..	..
13	Kanjar	161	69	115	69	43	..	3	..
14	Khatik	2,013	1,988	1,506	1,847	397	107	65	11
15	Koli	6,846	6,609	4,362	5,941	2,256	622	68	10
16	Meghwal	752	771	600	752	109	15	33	4
17	Nat	16	12	6	12	10	..	..	..
18	Sansi	150	213	122	209	12	4	14	..
19	Sargara	151	89	116	88	33	1	2	..
20	Thori	250	386	186	381	50	5	9	..
21	Unclassified	1,703	1,814	1,318	1,554	312	253	45	3

AREAS ONLY **FOR SCHEDULED CASTES**–*contd.*

levels

Matriculation or Higher Secondary		Technical diploma not equal to degree		Non-technical diploma not equal to degree		University degree or post-graduate degree other than technical degree		Technical degree or diploma equal to degree or post-graduate degree		Name of Scheduled Caste	
Males	Females	Males	Females	Males	Females	Males	Females	Males	Females		
10	11	12	13	14	15	16	19	18	19		1
DISTRICT											
38	**1**	..	..	..	..	**1**	..	..	..		**Total**
8	..	..	..	..	..	..	..	..	..	1	Balai
..	..	..	..	..	..	..	..	..	..	2	Bawaria
..	..	..	..	..	..	..	..	..	..	3	Bhand
2	..	..	..	..	..	..	..	..	..	4	Bhangi
18	1	..	..	..	..	..	..	..	..	5	Chamar, Bhambhi, Jatav, Jatia, Mochi, Raidass, Raigar or Ramdasia
1	..	..	..	..	..	1	..	..	..	6	Garo, Garura or Gurda
..	..	..	..	..	..	..	..	..	..	7	Gavaria
..	..	..	..	..	..	..	..	..	..	8	Kamad or Kamadia
..	..	..	..	..	..	..	..	..	..	9	Kanjar
1	..	..	..	..	..	..	..	..	..	10	Khatik
1	..	..	..	..	..	..	..	..	..	11	Koli or Kori
..	..	..	..	..	..	..	..	..	..	12	Kooch Band
..	..	..	..	..	..	..	..	..	..	13	Megh or Meghwal
..	..	..	..	..	..	..	..	..	..	14	Nut
..	..	..	..	..	..	..	..	..	..	15	Rawal
..	..	..	..	..	..	..	..	..	..	16	Sansi
..	..	..	..	..	..	..	..	..	..	17	Thori or Nayak
7	..	..	..	..	..	..	..	..	..	18	Unclassified
DISTRICT											
378	**96**	..	..	**1**	**1**	**69**	..	..	..		**Total**
..	..	..	..	..	..	..	..	..	..	1	Bagri
33	9	..	..	..	..	..	..	..	..	2	Balai
18	3	..	..	1	..	5	..	..	..	3	Bhambhi
19	1	..	..	..	..	5	..	..	..	4	Bhangi
62	18	..	..	..	1	17	..	..	..	5	Chamar, Jatav, Jatia, Mochi or Raigar
..	..	..	..	..	..	..	..	..	..	6	Dabgar
15	..	..	..	..	..	..	..	..	..	7	Dhanak
..	..	..	..	..	..	..	..	..	..	8	Dhed
16	1	..	..	..	..	2	..	..	..	9	Dhobi
4	1	..	..	..	..	..	..	..	..	10	Dholi
1	..	..	..	..	..	..	..	..	..	11	Gancha
..	..	..	..	..	..	..	..	..	..	12	Kalbelia
..	..	..	..	..	..	..	..	..	..	13	Kanjar
39	23	..	..	..	..	6	..	..	..	14	Khatik
128	36	..	..	..	..	32	..	..	..	15	Koli
10	..	..	..	..	..	..	..	..	..	16	Meghwal
..	..	..	..	..	..	..	..	..	..	17	Nat
2	..	..	..	..	..	..	..	..	..	18	Sansi
..	..	..	..	..	..	..	..	..	..	19	Sargara
5	..	..	..	..	..	..	..	..	..	20	Thori
26	4	..	..	..	..	2	..	..	..	21	Unclassified

SCT-III PART-A (i)—EDUCATION IN *URBAN*

Sl. No.	Name of Scheduled Caste	Total		Illiterate		Literate (without educational level)		Educational: Primary or Junior Basic	
		Males	Females	Males	Females	Males	Females	Males	Females
	1	2	3	4	5	6	7	8	9
									TONK
	Total	**6,567**	**6,166**	**4,955**	**6,050**	**1,412**	**102**	**164**	**9**
1	Bairwa or Berwa	31	169	27	167	4	2	..	..
2	Balai	306	203	232	197	58	4	14	2
3	Bhangi	1,085	809	747	780	270	24	53	2
4	Chamar, Bhambhi, Jatav, Jatia, Mochi, Raidass, Raigar or Ramdasia	2,219	1,896	1,669	1,873	506	21	32	..
5	Dhankia	6	25	6	24	..	1	..	..
6	Kanjar	158	74	140	74	18	..	..	..
7	Khatik	721	1,421	520	1,417	171	4	27	..
8	Koli or Kori	1,415	1,055	1,110	1,015	289	37	13	3
9	Madari or Bazigar	..	8	..	8	..	..	..	..
10	Rawal	1	..	1	..	..	..	..	..
11	Thori or Nayak	303	154	245	148	51	6	7	..
12	Unclassified	322	352	258	347	45	3	18	2
									JAISALMER
	Total	**467**	**424**	**393**	**423**	**66**	**1**	**6**	**..**
1	Bargi, Vargi or Birgi	2	..	2	..	..	..	..	..
2	Bhangi	114	82	93	82	20	..	1	..
3	Chamar, Bhambhi, Jatav, Jatia, Mochi, Raidass, Raigar or Ramdasia	66	56	50	56	15	..	..	..
4	Garo, Garura or Gurda	10	5	4	5	6	..	..	..
5	Gavaria	10	10	9	10	1	..	..	..
6	Khatik	19	26	11	26	7	..	1	..
7	Megh or Meghwal	226	222	211	222	13	..	2	..
8	Thori or Nayak	11	18	7	17	2	1	1	..
9	Unclassified	9	5	6	5	2	..	1	..
									JODHPUR
	Total	**12,503**	**11,276**	**9,461**	**10,764**	**2,714**	**466**	**259**	**46**
1	Bairwa or Berwa	1	..	1	..	..	..	..	..
2	Balai	786	372	651	344	103	25	24	3
3	Bargi, Vargi or Birgi	192	273	109	238	76	31	5	4
4	Bawaria	157	153	149	153	7	..	..	..
5	Bhand	131	1	104	1	20	..	7	..
6	Bhangi	2,292	2,390	1,667	2,292	578	89	39	9
7	Chamar, Bhambhi, Jatav, Jatia, Mochi, Raidass, Raigar or Ramdasia	2,804	2,887	2,019	2,749	701	122	56	16
8	Dhankia	..	11	..	11	..	..	..	..
9	Dheda	134	62	102	52	21	10	10	..
10	Dome	29	160	29	160	..	..	..	..
11	Garancha Mehtar or Gancha	34	..	18	..	10	..	5	..
12	Gavaria	92	64	74	64	14	..	1	..
13	Kanjar	10	..	6	..	4	..	..	..
14	Khatik	106	290	76	265	27	25	3	..
15	Koli or Kori	15	46	10	39	4	7	1	..

AREAS ONLY FOR SCHEDULED CASTES

levels

Matriculation or Higher Secondary		Technical diploma not equal to degree		Non-technical diploma not equal to degree		University degree or post-graduate degree other than technical degree		Technical degree or diploma equal to degree or post-graduate degree		Name of Scheduled Caste	
Males	Females	Males	Females	Males	Females	Males	Females	Males	Females		
10	11	12	13	14	15	16	17	18	19		1
DISTRICT											
35	5	..	..	..	..	1	..	..	..		**Total**
..	..	..	..	..	..	..	..	..	..	1	Bairwa or Berwa
2	..	..	..	..	..	..	..	..	..	2	Balai
15	3	..	..	..	..	..	..	..	..	3	Bhangi
12	2	..	..	..	..	..	..	..	..	4	Chamar, Bhambhi, Jatav, Jatia, Mochi, Raidass, Raigar or Ramdasia
..	..	..	..	..	..	..	..	..	..	5	Dhankia
..	..	..	..	..	..	..	..	..	..	6	Kanjar
3	..	..	..	..	..	..	..	..	..	7	Khatik
2	..	..	..	..	..	1	..	..	..	8	Koli or Kori
..	..	..	..	..	..	..	..	..	..	9	Madari or Bazigar
..	..	..	..	..	..	..	..	..	..	10	Rawal
..	..	..	..	..	..	..	..	..	..	11	Thori or Nayak
1	..	..	..	..	..	..	..	..	..	12	Unclassified
DISTRICT											
2	..	..	..	..	..	..	..	..	..		**Total**
..	..	..	..	..	..	..	..	..	..	1	Bargi, Vargi or Birgi
..	..	..	..	..	..	..	..	..	..	2	Bhangi
1	..	..	..	..	..	..	..	..	..	3	Chamar, Bhambhi, Jatav, Jatia, Mochi, Raidass, Raigar or Ramdasia
..	..	..	..	..	..	..	..	..	..	4	Garo, Garura or Gurda
..	..	..	..	..	..	..	..	..	..	5	Gavaria
..	..	..	..	..	..	..	..	..	..	6	Khatik
..	..	..	..	..	..	..	..	..	..	7	Megh or Meghwal
1	..	..	..	..	..	..	..	..	..	8	Thori or Nayak
..	..	..	..	..	..	..	..	..	..	9	Unclassified
DISTRICT											
61	..	1	..	..	..	4	..	3	..		**Total**
..	..	..	..	..	..	..	..	..	..	1	Bairwa or Berwa
8	..	..	..	..	..	..	..	..	..	2	Balai
2	..	..	..	..	..	..	..	..	..	3	Bargi, Vargi or Birgi
1	..	..	..	..	..	..	..	..	..	4	Bawaria
..	..	..	..	..	..	..	..	..	..	5	Bhand
7	..	1	..	..	..	..	..	..	..	6	Bhangi
23	..	..	..	..	..	2	..	3	..	7	Chamar, Bhambhi, Jatav, Jatia, Mochi, Raidass, Raigar or Ramdasia
..	..	..	..	..	..	..	..	..	..	8	Dhankia
1	..	..	..	..	..	..	..	..	..	9	Dheda
..	..	..	..	..	..	..	..	..	..	10	Dome
1	..	..	..	..	..	..	..	..	..	11	Garancha Mehtar or Gancha
3	..	..	..	..	..	..	..	..	..	12	Gavaria
..	..	..	..	..	..	..	..	..	..	13	Kanjar
..	..	..	..	..	..	..	..	..	..	14	Khatik
..	..	..	..	..	..	..	..	..	..	15	Koli or Kori

SCT-III PART-A (i)—EDUCATION IN *URBAN*

Sl. No.	Name of Scheduled Caste	Total		Illiterate		Literate (without educational level)		Educational Primary or Junior Basic	
		Males	Females	Males	Females	Males	Females	Males	Females
	1	2	3	4	5	6	7	8	9
									JODHPUR
16	Megh or Meghwal	2,343	2,001	1,855	1,920	424	75	58	6
17	Mehar	2	7	..	6	2	1	..	..
18	Nut	34	33	22	33	6	..	6	..
19	Rawal	5	5	2	1	3	4	..	..
20	Sansi	268	391	227	391	41	..	..	..
21	Sargara	836	678	643	658	181	19	12	1
22	Thori or Nayak	104	182	84	176	19	6	1	..
23	Unclassified	2,128	1,270	1,613	1,211	473	52	31	7
									NAGAUR
	Total	**6,039**	**5,576**	**4,591**	**5,177**	**1,220**	**316**	**168**	**66**
1	Aheri	18	26	13	26	3	..	2	..
2	Bagri	..	38	..	34	..	4	..	..
3	Balai	423	572	338	510	71	47	7	13
4	Bawaria	86	92	66	89	14	3	3	..
5	Bhand	7	28	7	28	..	..	..	..
6	Bhangi	784	802	601	767	169	35	9	..
7	Bola	2	..	..	..	2	..	..	..
8	Chamar, Bhambhi, Jatav, Jatia, Mochi, Raidass, Raigar or Ramdasia	1,715	1,386	1,372	1,287	284	71	42	21
9	Dhankia	..	13	..	13	..	..	..	..
10	Dheda	28	37	28	34	..	3	..	..
11	Gavaria	16	26	15	20	1	6	..	..
12	Kamad or Kamadia	15	..	12	..	3	..	..	..
13	Khatik	541	501	326	470	214	21	..	10
14	Koli or Kori	1	..	..	..	..	..	1	..
15	Megh or Meghwal	394	316	302	271	60	35	20	7
16	Sansi	283	188	191	154	59	21	23	9
17	Sargara	35	37	31	37	4	..	..	..
18	Thori or Nayak	722	479	584	446	109	27	27	5
19	Unclassified	969	1,035	705	991	227	43	34	1
									PALI
	Total	**5,143**	**4,827**	**4,191**	**4,796**	**876**	**31**	**66**	..
1	Badi	2	2	..	..	2	2	..	..
2	Bagri	239	216	216	216	23	..	..	..
3	Balai	1	3	..	..	1	3	..	..
4	Bawaria	813	768	743	764	70	4	..	..
5	Bhand	51	49	37	49	9	..	5	..
6	Bhangi	426	379	342	375	84	4	..	..
7	Chamar, Bhambhi, Jatav, Jatia, Mochi, Raidass, Raigar or Ramdasia	1,477	1,544	1,147	1,534	307	10	18	..
8	Dheda	49	56	32	56	17	..	..	..
9	Gavaria	6	7	6	7	..	..	..	..
10	Kalbelia	57	53	57	53	..	..	..	..
11	Khatik	365	283	241	281	112	2	12	..
12	Koli or Kori	51	35	50	35	..	..	1	..
13	Koria	1	..	..	..	..	..	1	..
14	Megh or Meghwal	781	498	668	498	85	..	25	..
15	Rawal	13	12	5	11	6	1	2	..
16	Sansi	81	64	60	64	21	..	..	..
17	Sargara	637	785	498	781	135	4	2	..
18	Thori or Nayak	70	59	70	58	..	1	..	..
19	Unclassified	23	14	19	14	4	..	..	..

AREAS ONLY **FOR SCHEDULED CASTES**-*contd.*

levels

Matriculation or Higher Secondary		Technical diploma not equal to degree		Non-technical diploma not equal to degree		University degree or post-graduate degree other than technical degree		Technical degree or diploma equal to degree or post-graduate degree			Name of Scheduled Caste
Males	Females	Males	Females	Males	Females	Males	Females	Males	Females		
10	11	12	13	14	15	16	17	18	19		1
DISTRICT-*concld.*											
5	..	..	..	..	..	1	..	..	..	16	Megh or Meghwal
..	..	..	..	..	..	..	..	..	..	17	Mehar
..	..	..	..	..	..	..	..	..	..	18	Nut
..	..	..	..	..	..	..	..	..	..	19	Rawal
..	..	..	..	..	..	..	..	..	..	20	Sansi
..	..	..	..	..	..	..	..	..	..	21	Sargara
..	..	..	..	..	..	..	..	..	..	22	Thori or Nayak
10	..	..	..	..	..	1	..	..	..	23	Unclassified
DISTRICT											
60	**17**	..	..	..	..	..	..	..	..		**Total**
..	..	..	..	..	..	..	..	..	..	1	Aheri
..	..	..	..	..	..	..	..	..	..	2	Bagri
7	2	..	..	..	..	..	..	..	..	3	Balai
3	..	..	..	..	..	..	..	..	..	4	Bawaria
..	..	..	..	..	..	..	..	..	..	5	Bhand
5	..	..	..	..	..	..	..	..	..	6	Bhangi
..	..	..	..	..	..	..	..	..	..	7	Bola
17	7	..	..	..	..	..	..	..	..	8	Chamar, Bhambhi, Jatav, Jatia, Mochi, Raidass, Raigar or Ramdasia
..	..	..	..	..	..	..	..	..	..	9	Dhankia
..	..	..	..	..	..	..	..	..	..	10	Dheda
..	..	..	..	..	..	..	..	..	..	11	Gavaria
..	..	..	..	..	..	..	..	..	..	12	Kamad or Kamadia
1	..	..	..	..	..	..	..	..	..	13	Khatik
..	..	..	..	..	..	..	..	..	..	14	Koli or Kori
12	3	..	..	..	..	..	..	..	..	15	Megh or Meghwal
10	4	..	..	..	..	..	..	..	..	16	Sansi
..	..	..	..	..	..	..	..	..	..	17	Sargara
2	1	..	..	..	..	..	..	..	..	18	Thori or Nayak
3	..	..	..	..	..	..	..	..	..	19	Unclassified
DISTRICT											
10	..	..	..	..	..	..	..	..	..		**Total**
..	..	..	..	..	..	..	..	..	..	1	Badi
..	..	..	..	..	..	..	..	..	..	2	Bagri
..	..	..	..	..	..	..	..	..	..	3	Balai
..	..	..	..	..	..	..	..	..	..	4	Bawaria
..	..	..	..	..	..	..	..	..	..	5	Bhand
..	..	..	..	..	..	..	..	..	..	6	Bhangi
5	..	..	..	..	..	..	..	..	..	7	Chamar, Bhambhi, Jatav, Jatia, Mochi, Raidass, Raigar or Ramdasia
..	..	..	..	..	..	..	..	..	..	8	Dheda
..	..	..	..	..	..	..	..	..	..	9	Gavaria
..	..	..	..	..	..	..	..	..	..	10	Kalbelia
..	..	..	..	..	..	..	..	..	..	11	Khatik
..	..	..	..	..	..	..	..	..	..	12	Koli or Kori
..	..	..	..	..	..	..	..	..	..	13	Koria
3	..	..	..	..	..	..	..	..	..	14	Megh or Meghwal
..	..	..	..	..	..	..	..	..	..	15	Rawal
..	..	..	..	..	..	..	..	..	..	16	Sansi
2	..	..	..	..	..	..	..	..	..	17	Sargara
..	..	..	..	..	..	..	..	..	..	18	Thori or Nayak
..	..	..	..	..	..	..	..	..	..	19	Unclassified

SCT-III PART-A(i)—EDUCATION IN *URBAN*

Sl. No.	Name of Scheduled Caste	Total		Illiterate		Literate (without educational level)		Primary or Junior Basic	
		Males	Females	Males	Females	Males	Females	Males	Females
	1	2	3	4	5	6	7	8	9
									BARMER
	Total	**2,974**	**2,650**	**2,113**	**2,632**	**739**	**12**	**106**	**6**
1	Bagri	45	39	45	39	..	..	..	..
2	Balai	1	2	..	2	1	..	..	..
3	Bedia or Beria	..	5	..	5	..	..	..	..
4	Bhangi	178	160	116	160	36	..	25	..
5	Chamar, Bhambhi, Jatav, Jatia, Mochi, Raidass, Raigar or Ramdasia	1,536	1,419	1,049	1,407	437	7	44	5
6	Dheda	23	26	11	22	10	4	1	..
7	Garo, Garura or Gurda	105	109	82	109	22	..	1	..
8	Kamad or Kamadia	3	..	2	..	1	..	..	..
9	Khatik	33	18	22	18	11	..	..	..
10	Koli or Kori	1	..	1	..	..	..	..	..
11	Megh or Meghwal	968	761	732	760	199	..	30	1
12	Nut	..	40	..	40	..	..	..	..
13	Sansi	14	9	12	9	2	..	..	..
14	Sarbhangi	4	2	3	2	1	..	..	..
15	Sargara	35	40	26	39	7	1	2	..
16	Tirgar	11	10	5	10	5	..	..	..
17	Unclassified	17	10	7	10	7	..	3	..
									JALOR
	Total	**1,680**	**1,518**	**1,315**	**1,505**	**302**	**13**	**62**	..
1	Bagri	9	8	7	8	2	..	..	..
2	Bhand	11	12	9	12	2	..	..	..
3	Bhangi	213	272	134	263	74	9	5	..
4	Chamar, Bhambhi, Jatav, Jatia, Mochi, Raidass, Raigar or Ramdasia	1,058	853	852	852	154	1	52	..
5	Dheda	16	8	8	8	7	..	1	..
6	Garo, Garura or Gurda	10	16	4	16	6	..	..	..
7	Khatik	10	8	6	8	4	..	..	..
8	Koli or Kori	3	5	2	2	1	3	..	..
9	Megh or Meghwal	242	234	199	234	40	..	2	..
10	Salvi	35	19	28	19	7	..	..	..
11	Sargara	69	81	63	81	4	..	2	..
12	Unclassified	4	2	3	2	1	..	..	..
									SIROHI
	Total	**4,095**	**3,749**	**2,859**	**3,531**	**1,171**	**215**	**19**	**2**
1	Bagri	42	42	36	42	6	..	..	..
2	Balai	29	33	18	31	11	2	..	..
3	Bawaria	24	38	13	38	11	..	..	..
4	Bhand	4	5	..	4	4	1	..	..
5	Bhangi	649	589	461	573	183	16	5	..
6	Chamar, Bhambhi, Jatav, Jatia, Mochi, Raidass, Raigar or Ramdasia	1,278	1,014	765	923	483	88	7	2
7	Dhankia	27	35	11	31	16	4	..	..
8	Dheda	92	46	56	42	33	4	1	..
9	Garo, Garura or Gurda	19	18	8	15	11	3	..	..
10	Khatik	36	28	19	26	14	2	..	..
11	Koli or Kori	299	244	220	218	74	26	..	..
12	Megh or Meghwal	826	834	694	810	127	24	1	..
13	Sargara	681	670	511	633	157	37	5	..
14	Thori or Nayak	17	16	8	12	9	4	..	..
15	Unclassified	72	137	39	133	32	4	..	..

AREAS ONLY **FOR SCHEDULED CASTES**–*contd.*

levels

Matriculation or Higher Secondary		Technical diploma not equal to degree		Non-technical diploma not equal to degree		University degree or post-graduate degree other than technical degree		Technical degree or diploma equal to degree or post-graduate degree			Name of Scheduled Caste
Males	Females	Males	Females	Males	Females	Males	Females	Males	Females		
10	11	12	13	14	15	16	17	18	19		1
DISTRICT											
16	..	..	..	..	..	..	..	..	..		**Total**
..	..	..	..	..	..	..	..	..	..	1	Bagri
..	..	..	..	..	..	..	..	..	..	2	Balai
..	..	..	..	..	..	..	..	..	..	3	Bedia or Beria
1	..	..	..	..	..	..	..	..	..	4	Bhangi
6	..	..	..	..	..	..	..	..	..	5	Chamar, Bhambhi, Jatav, Jatia, Mochi, Raidass, Raigar or Ramdasia
1	..	..	..	..	..	..	..	..	..	6	Dheda
..	..	..	..	..	..	..	..	..	..	7	Garo, Garura or Gurda
..	..	..	..	..	..	..	..	..	..	8	Kamad or Kamadia
..	..	..	..	..	..	..	..	..	..	9	Khatik
..	..	..	..	..	..	..	..	..	..	10	Koli or Kori
7	..	..	..	..	..	..	..	..	..	11	Megh or Meghwal
..	..	..	..	..	..	..	..	..	..	12	Nut
..	..	..	..	..	..	..	..	..	..	13	Sansi
..	..	..	..	..	..	..	..	..	..	14	Sarbhangi
..	..	..	..	..	..	..	..	..	..	15	Sargara
1	..	..	..	..	..	..	..	..	..	16	Tirgar
..	..	..	..	..	..	..	..	..	..	17	Unclassified
DISTRICT											
1	..	..	..	..	..	..	..	..	..		**Total**
..	..	..	..	..	..	..	..	..	..	1	Bagri
..	..	..	..	..	..	..	..	..	..	2	Bhand
..	..	..	..	..	..	..	..	..	..	3	Bhangi
..	..	..	..	..	..	..	..	..	..	4	Chamar, Bhambhi, Jatav, Jatia, Mochi, Raidass, Raigar or Ramdasia
..	..	..	..	..	..	..	..	..	..	5	Dheda
..	..	..	..	..	..	..	..	..	..	6	Garo, Garura or Gurda
..	..	..	..	..	..	..	..	..	..	7	Khatik
1	..	..	..	..	..	..	..	..	..	8	Koli or Kori
..	..	..	..	..	..	..	..	..	..	9	Megh or Meghwal
..	..	..	..	..	..	..	..	..	..	10	Salvi
..	..	..	..	..	..	..	..	..	..	11	Sargara
..	..	..	..	..	..	..	..	..	..	12	Unclassified
DISTRICT											
40	1	..	..	..	..	6	..	..	..		**Total**
..	..	..	..	..	..	..	..	..	..	1	Bagri
..	..	..	..	..	..	..	..	..	..	2	Balai
..	..	..	..	..	..	..	..	..	..	3	Bawaria
..	..	..	..	..	..	..	..	..	..	4	Bhand
..	..	..	..	..	..	..	..	..	..	5	Bhangi
20	1	..	..	..	..	3	..	..	..	6	Chamar, Bhambhi, Jatav, Jatia, Mochi, Raidass, Raigar or Ramdasia
..	..	..	..	..	..	..	..	..	..	7	Dhankia
1	..	..	..	..	..	1	..	..	..	8	Dheda
..	..	..	..	..	..	..	..	..	..	9	Garo, Garura or Gurda
3	..	..	..	..	..	..	..	..	..	10	Khatik
5	..	..	..	..	..	..	..	..	..	11	Koli or Kori
2	..	..	..	..	..	2	..	..	..	12	Megh or Meghwal
8	..	..	..	..	..	..	..	..	..	13	Sargara
..	..	..	..	..	..	..	..	..	..	14	Thori or Nayak
1	..	..	..	..	..	..	..	..	..	15	Unclassified

SCT-III PART-A (i)—EDUCATION IN *URBAN*

Sl. No.	Name of Scheduled Caste	Total		Illiterate		Literate (without educational level)		Educational: Primary or Junior Basic	
		Males	Females	Males	Females	Males	Females	Males	Females
	1	2	3	4	5	6	7	8	9
									BHILWARA
	Total	**4,997**	**4,684**	**3,857**	**4,652**	**781**	**25**	**319**	**7**
1	Bairwa or Berwa	1	1	1	1	..	..	..	..
2	Balai	526	218	393	218	92	..	32	..
3	Bargi, Vargi or Birgi	2	..	2	..	..	..	..	..
4	Bawaria	1	..	1	..	..	..	..	..
5	Bhangi	182	342	143	339	16	2	22	1
6	Bola	11	40	8	40	2	..	1	..
7	Chamar, Bhambhi, Jatav, Jatia, Mochi, Raidass, Raigar or Ramdasia	1,179	1,301	974	1,289	144	10	57	2
8	Dome	33	37	22	32	8	3	3	2
9	Garancha Mehtar or Gancha	22	9	19	9	2	..	1	..
10	Gavaria	3	11	3	11	..	..	..	..
11	Jingar	113	125	80	124	12	..	20	1
12	Kanjar	5	2	4	2	1	..	..	..
13	Khatik	528	687	408	687	77	..	40	..
14	Koli or Kori	254	225	169	225	50	..	31	..
15	Madari or Bazigar	..	7	..	7	..	..	..	..
16	Sansi	2	1	1	1	..	..	1	..
17	Sargara	10	10	10	10	..	..	..	..
18	Thori or Nayak	48	48	46	48	1	..	1	..
19	Unclassified	2,077	1,620	1,573	1,609	376	10	110	1
									UDAIPUR
	Total	**7,372**	**6,670**	**4,948**	**6,274**	**2,232**	**385**	**109**	**9**
1	Adi Dharmi	1	..	1	..	..	..	..	..
2	Aheri	2	..	..	..	..	..	..	..
3	Bagri	8	10	7	10	1	..	..	..
4	Bairwa or Berwa	12	12	6	12	6	..	..	..
5	Balai	532	424	405	388	121	36	2	..
6	Bargi, Vargi, or Birgi	3	3	2	3	1	..	..	..
7	Bawaria	27	27	16	26	11	1	..	..
8	Bhand	14	13	4	9	8	4	1	..
9	Bhangi	1,047	1,028	745	950	290	78	6	..
10	Bola	12	5	10	5	2	..	..	..
11	Chamar, Bhambhi, Jatav, Jatia, Mochi, Raidass, Raigar or Ramdasia	1,109	999	808	942	278	57	..	..
12	Dabgar	21	17	5	16	16	1	..	..
13	Dhankia	2	5	..	5	2	..	..	..
14	Dheda	71	59	52	54	17	5	..	..
15	Dome	3	..	3	..	..	..	..	..
16	Garancha Mehtar or Gancha	209	198	121	196	88	2	..	..
17	Garo, Garura or Gurda	4	..	4	..	..	..	..	..
18	Gavaria	38	42	38	42	..	..	..	..
19	Jingar	12	15	7	15	5	..	..	..
20	Kalbelia	95	83	83	82	12	1	..	..
21	Khatik	772	756	449	717	307	37	7	2
22	Koli or Kori	137	88	67	82	55	5	2	..
23	Majhabi	20	13	8	10	12	3	..	..
24	Megh or Meghwal	408	357	317	353	88	4	..	..
25	Nut	2	..	1	..	1	..	..	..

AREAS ONLY **FOR SCHEDULED CASTES**–*contd.*

levels

Matriculation or Higher Secondary		Technical diploma not equal to degree		Non-technical diploma not equal to degree		University degree or post-graduate degree other than technical degree		Technical degree or diploma equal to degree or post-graduate degree		Name of Scheduled Caste	
Males	Females	Males	Females	Males	Females	Males	Females	Males	Females		
10	11	12	13	14	15	16	19	18	19		1
DISTRICT											
40	..	..	..	..	..	..	..	..	..		**Total**
..	..	..	..	..	..	..	..	..	..	1	Bairwa or Berwa
9	..	..	..	..	..	..	..	..	..	2	Balai
..	..	..	..	..	..	..	..	..	..	3	Bargi, Vargi, or Birgi
..	..	..	..	..	..	..	..	..	..	4	Bawaria
1	..	..	..	..	..	..	..	..	..	5	Bhangi
..	..	..	..	..	..	..	..	..	..	6	Bola
4	..	..	..	..	..	..	..	..	..	7	Chamar, Bhambhi, Jatav, Jatia, Mochi, Raidass, Raigar or Ramdasia
..	..	..	..	..	..	..	..	..	..	8	Dome
..	..	..	..	..	..	..	..	..	..	9	Garancha Mehtar or Gancha
..	..	..	..	..	..	..	..	..	..	10	Gavaria
1	..	..	..	..	..	..	..	..	..	11	Jingar
..	..	..	..	..	..	..	..	..	..	12	Kanjar
3	..	..	..	..	..	..	..	..	..	13	Khatik
4	..	..	..	..	..	..	..	..	..	14	Koli or Kori
..	..	..	..	..	..	..	..	..	..	15	Madari or Bazigar
..	..	..	..	..	..	..	..	..	..	16	Sansi
..	..	..	..	..	..	..	..	..	..	17	Sargara
..	..	..	..	..	..	..	..	..	..	18	Thori or Nayak
18	..	..	..	..	..	..	..	..	..	19	Unclassified
DISTRICT											
72	**1**	..	..	..	**1**	**11**	..	..	..		**Total**
..	..	..	..	..	..	..	..	..	..	1	Adi Dharmi
2	..	..	..	..	..	..	..	..	..	2	Aheri
..	..	..	..	..	..	..	..	..	..	3	Bagri
..	..	..	..	..	..	..	..	..	..	4	Bairwa or Berwa
3	..	..	..	..	..	1	..	..	..	5	Balai
..	..	..	..	..	..	..	..	..	..	6	Bargi, Vargi or Birgi
..	..	..	..	..	..	..	..	..	..	7	Bawaria
1	..	..	..	..	..	..	..	..	..	8	Bhand
5	..	..	..	..	..	1	..	..	..	9	Bhangi
..	..	..	..	..	..	..	..	..	..	10	Bola
21	..	..	..	..	..	2	..	..	..	11	Chamar, Bhambhi, Jatav, Jatia, Mochi, Raidass, Raigar or Ramdasia
..	..	..	..	..	..	..	..	..	..	12	Dabgar
..	..	..	..	..	..	..	..	..	..	13	Dhankia
1	..	..	..	..	..	1	..	..	..	14	Dheda
..	..	..	..	..	..	..	..	..	..	15	Dome
..	..	..	..	..	..	..	..	..	..	16	Garancha Mehtar or Gancha
..	..	..	..	..	..	..	..	..	..	17	Garo, Garura or Gurda
..	..	..	..	..	..	..	..	..	..	18	Gavaria
..	..	..	..	..	..	..	..	..	..	19	Jingar
..	..	..	..	..	..	..	..	..	..	20	Kalbelia
9	..	..	..	..	..	..	..	..	..	21	Khatik
11	1	..	..	..	..	2	..	..	..	22	Koli or Kori
..	..	..	..	..	..	..	..	..	..	23	Majhabi
2	..	..	..	..	..	1	..	..	..	24	Megh or Meghwal
..	..	..	..	..	..	..	..	..	..	25	Nut

SCT-III PART-A (i)—EDUCATION IN *URBAN*

Sl. No.	Name of Scheduled Caste	Total		Illiterate		Literate (without educational level)		Educational: Primary or Junior Basic	
		Males	Females	Males	Females	Males	Females	Males	Females
	1	2	3	4	5	6	7	8	9
									UDAIPUR
26	Rawal	1	..	1	..	..	..	..	..
27	Salvi	675	681	432	658	237	22	1	..
28	Santia	26	19	26	19	..	..	..	..
29	Sargara	24	7	13	3	10	4	..	..
30	Thori or Nayak	42	10	37	6	5	4	..	..
31	Unclassified	2,043	1,799	1,280	1,671	659	121	90	7
									CHITORGARH
	Total	**3,698**	**3,597**	**2,447**	**3,494**	**1,203**	**102**	**12**	**1**
1	Aheri	57	52	19	47	36	5	2	..
2	Bagri	6	9	3	9	3	..	..	..
3	Bairwa or Berwa	111	93	72	93	39	..	..	..
4	Balai	375	451	260	441	114	10	1	..
5	Bawaria	1	20	1	20	..	..	..	..
6	Bhand	21	22	9	21	12	1	..	..
7	Bhangi	445	401	342	392	99	8	2	1
8	Chamar, Bhambhi, Jatav, Jatia, Mochi, Raidass, Raigar or Ramdasia	1,045	1,018	731	1,001	303	17	2	..
9	Dabgar	8	4	5	4	2	..	1	..
10	Dhankia	..	6	..	5	..	1	..	..
11	Dheda	34	60	14	48	20	12	..	..
12	Garancha Mehtar or Gancha	59	66	56	66	3	..	..	..
13	Garo, Garura or Gurda	12	41	10	39	2	2	..	..
14	Gavaria	14	10	9	10	5	..	..	..
15	Kamad or Kamadia	23	22	10	22	13	..	..	..
16	Kanjar	1	..	..	..	1	..	..	..
17	Khangar	..	1	..	1	..	..	..	..
18	Khatik	382	380	208	369	170	11	1	..
19	Koli or Kori	2	3	1	3	1	..	..	..
20	Megh or Meghwal	29	50	21	50	8	..	..	..
21	Pasi	2	6	2	4	..	2	..	..
22	Rawal	27	1	24	1	3	..	..	..
23	Salvi	47	44	12	39	29	5	3	..
24	Thori or Nayak	36	58	24	53	12	5	..	..
25	Unclassified	961	779	614	756	328	23	..	..
									DUNGARPUR
	Total	**698**	**730**	**544**	**714**	**148**	**16**	**5**	..
1	Bairwa or Berwa	11	..	11	..	..	..	..	..
2	Balai	57	20	48	20	9	..	..	..
3	Bansphor	45	48	37	48	8	..	..	..
4	Bhangi	165	170	143	170	22	..	..	..
5	Bola	10	..	10	..	..	..	..	..
6	Chamar, Bhambhi, Jatav, Jatia, Mochi, Raidass, Raigar or Ramdasia	197	208	155	203	41	5	1	..
7	Khangar	3	22	2	22	1	..	..	..
8	Khatik	50	82	33	81	17	1	..	..
9	Unclassified	160	180	105	170	50	10	4	..

AREAS ONLY **FOR SCHEDULED CASTES**–*contd.*

levels

Matriculation or Higher Secondary		Technical diploma not equal to degree		Non-technical diploma not equal to degree		University degree or post-graduate degree other than technical degree		Technical degree or diploma equal to degree or post-graduate degree		Name of Scheduled Caste	
Males	Females	Males	Females	Males	Females	Males	Females	Males	Females		
10	11	12	13	14	15	16	17	18	19		1
DISTRICT–*concld.*											
..	..	..	..	..	..	..	..	..	..	26	Rawal
4	..	..	..	..	1	1	..	..	..	27	Salvi
..	..	..	..	..	..	..	..	..	..	28	Santia
1	..	..	..	..	..	..	..	..	..	29	Sargara
..	..	..	..	..	..	..	..	..	..	30	Thori or Nayak
12	..	..	..	..	..	2	..	..	..	31	Unclassified
DISTRICT											
30	..	1	..	..	..	5	..	..	..		**Total**
..	..	..	..	..	..	..	..	..	..	1	Aheri
..	..	..	..	..	..	..	..	..	..	2	Bagri
..	..	..	..	..	..	..	..	..	..	3	Bairwa or Berwa
..	..	..	..	..	..	..	..	..	..	4	Balai
..	..	..	..	..	..	..	..	..	..	5	Bawaria
..	..	..	..	..	..	..	..	..	..	6	Bhand
2	..	..	..	..	..	..	..	..	..	7	Bhangi
8	..	1	..	..	..	..	..	..	..	8	Chamar, Bhambhi, Jatav, Jatia, Mochi, Raidass, Raigar or Ramdasia
..	..	..	..	..	..	..	..	..	..	9	Dabgar
..	..	..	..	..	..	..	..	..	..	10	Dhankia
..	..	..	..	..	..	..	..	..	..	11	Dheda
..	..	..	..	..	..	..	..	..	..	12	Garancha Mehtar or Gancha
..	..	..	..	..	..	..	..	..	..	13	Garo, Garura or Gurda
..	..	..	..	..	..	..	..	..	..	14	Gavaria
..	..	..	..	..	..	..	..	..	..	15	Kamad or Kamadia
..	..	..	..	..	..	..	..	..	..	16	Kanjar
..	..	..	..	..	..	..	..	..	..	17	Khangar
3	..	..	..	..	..	..	..	..	..	18	Khatik
..	..	..	..	..	..	..	..	..	..	19	Koli or Kori
..	..	..	..	..	..	..	..	..	..	20	Megh or Meghwal
..	..	..	..	..	..	..	..	..	..	21	Pasi
..	..	..	..	..	..	..	..	..	..	22	Rawal
3	..	..	..	..	..	..	..	..	..	23	Salvi
..	..	..	..	..	..	..	..	..	..	24	Thori or Nayak
14	..	..	..	..	..	5	..	..	..	25	Unclassified
DISTRICT											
1	..	..	..	..	..	..	..	..	..		**Total**
..	..	..	..	..	..	..	..	..	..	1	Bairwa or Berwa
..	..	..	..	..	..	..	..	..	..	2	Balai
..	..	..	..	..	..	..	..	..	..	3	Bansphor
..	..	..	..	..	..	..	..	..	..	4	Bhangi
..	..	..	..	..	..	..	..	..	..	5	Bola
..	..	..	..	..	..	..	..	..	..	6	Chamar, Bhambhi, Jatav, Jatia, Mochi, Raidass, Raigar or Ramdasia
..	..	..	..	..	..	..	..	..	..	7	Khangar
1	..	..	..	..	..	..	..	..	..	8	Khatik
										9	Unclassified

SCT-III PART-A (i)—EDUCATION IN *URBAN*

Sl. No.	Name of Scheduled Caste	Total		Illiterate		Literate (without educational level)		Educational: Primary or Junior Basic	
		Males	Females	Males	Females	Males	Females	Males	Females
	1	2	3	4	5	6	7	8	9
									BANSWARA
	Total	**820**	**821**	**675**	**816**	**137**	**5**	**6**	..
1	Balai	3	1	..	1	3	..	..	..
2	Bansphor	..	1	..	1	..	..	..	..
3	Bhand	3	..	..	..	3	..	..	..
4	Bhangi	144	142	132	140	9	2	1	..
5	Chamar, Bhambhi, Jatav, Jatia, Mochi, Raidass, Raigar or Ramdasia	257	232	208	230	47	2	2	..
6	Dabgar	5	6	1	6	3	..	1	..
7	Garancha Mehtar or Gancha	3	7	3	7	..	..	..	..
8	Garo, Garura or Gurda	15	21	5	21	10	..	..	..
9	Kalbelia	3	2	3	2	..	..	..	..
10	Khatik	7	11	2	11	4	..	1	..
11	Sargara	148	167	125	167	23	..	..	..
12	Unclassified	232	231	196	230	35	1	1	..
									BUNDI
	Total	**4,582**	**4,387**	**3,461**	**4,318**	**714**	**54**	**377**	**14**
1	Bagri	4	1	3	1	..	..	1	..
2	Bairwa or Berwa	278	265	219	263	31	1	28	1
3	Balai	353	269	284	266	57	3	11	..
4	Bhangi	675	517	523	512	112	5	35	..
5	Bidakia	5	..	..	..	5	..	..	..
6	Chamar, Bhambhi, Jatav, Jatia, Mochi, Raidass, Raigar or Ramdasia	1,200	1,217	942	1,204	137	6	113	6
7	Gavaria	113	13	89	13	15	..	7	..
8	Kalbelia	62	50	60	50	1	..	..	..
9	Kanjar	12	..	10	..	1	..	1	..
10	Khangar	48	23	14	23	28	..	6	..
11	Khatik	388	376	242	367	99	8	41	1
12	Koli or Kori	737	736	554	727	105	8	74	1
13	Megh or Meghwal	44	125	27	123	15	2	2	..
14	Mehar	214	344	149	337	33	6	31	1
15	Nut	2	..	..	..	2	..	..	..
16	Thori or Nayak	177	174	124	169	41	4	12	1
17	Unclassified	270	277	221	263	32	11	15	3
									KOTA
	Total	**9,967**	**9,227**	**7,170**	**8,854**	**2,362**	**306**	**279**	**55**
1	Adi Dharmi	..	8	..	8	..	..	..	..
2	Aheri	2	2	..	1	2	1	..	..
3	Bagri	16	..	14	..	1	..	..	..
4	Balai	448	424	390	406	53	11	3	6
5	Bansphor	..	30	..	30	..	..	..	..
6	Bargi, Vargi or Birgi	6	10	6	10	..	..	..	..
7	Bawaria	266	187	202	181	44	6	15	..
8	Bedia or Beria	1	..	1	..	..	..	..	..
9	Bhand	5	2	5	2	..	..	..	..
10	Bhangi	1,489	1,408	1,153	1,376	279	24	38	7

AREAS ONLY **FOR SCHEDULED CASTES**-*contd.*

levels

Matriculation or Higher Secondary		Technical diploma not equal to degree		Non-technical diploma not equal to degree		University degree or post-graduate degree other than technical degree		Technical degree or diploma equal to degree or post-graduate degree		Name of Scheduled Caste	
Males	Females	Males	Females	Males	Females	Males	Females	Males	Females		
10	11	12	13	14	15	16	17	18	19		1
DISTRICT											
2	..	..	..	..	..	..	..	..	..		**Total**
..	..	..	..	..	..	..	..	..	..	1	Balai
..	..	..	..	..	..	..	..	..	..	2	Bansphor
..	..	..	..	..	..	..	..	..	..	3	Bhand
2	..	..	..	..	..	..	..	..	..	4	Bhangi
..	..	..	..	..	..	..	..	..	..	5	Chamar, Bhambhi. Jatav, Jatia, Mochi, Raidass, Raigar or Ramdasia
..	..	..	..	..	..	..	..	..	..	6	Dabgar
..	..	..	..	..	..	..	..	..	..	7	Garancha Mehtar or Gancha
..	..	..	..	..	..	..	..	..	..	8	Garo, Garura or Gurda
..	..	..	..	..	..	..	..	..	..	9	Kalbelia
..	..	..	..	..	..	..	..	..	..	10	Khatik
..	..	..	..	..	..	..	..	..	..	11	Sargara
..	..	..	..	..	..	..	..	..	..	12	Unclassified
DISTRICT											
29	1	..	..	..	..	1	..	..	..		**Total**
..	..	..	..	..	..	..	..	..	..	1	Bagri
..	..	..	..	..	..	..	..	..	..	2	Bairwa or Berwa
..	..	..	..	..	..	1	..	..	..	3	Balai
5	..	..	..	..	..	..	..	..	..	4	Bhangi
..	..	..	..	..	..	..	..	..	..	5	Bidakia
8	1	..	..	..	..	..	..	..	..	6	Chamar, Bhambhi, Jatav, Jatia, Mochi, Raidass, Raigar or Ramdasia
2	..	..	..	..	..	..	..	..	..	7	Gavaria
1	..	..	..	..	..	..	..	..	..	8	Kalbelia
..	..	..	..	..	..	..	..	..	..	9	Kanjar
..	..	..	..	..	..	..	..	..	..	10	Khangar
6	..	..	..	..	..	..	..	..	..	11	Khatik
4	..	..	..	..	..	..	..	..	..	12	Koli or Kori
..	..	..	..	..	..	..	..	..	..	13	Megh or Meghwal
1	..	..	..	..	..	..	..	..	..	14	Mehar
..	..	..	..	..	..	..	..	..	..	15	Nut
..	..	..	..	..	..	..	..	..	..	16	Thori or Nayak
2	..	..	..	..	..	..	..	..	..	17	Unclassified
DISTRICT											
149	**8**	**2**	**1**	..	..	**5**	**3**	..	..		**Total**
..	..	..	..	..	..	..	..	..	..	1	Adi Dharmi
..	..	..	..	..	..	..	..	..	..	2	Aheri
1	..	..	..	..	..	..	..	..	..	3	Bagri
2	1	..	..	..	..	..	..	..	..	4	Balai
..	..	..	..	..	..	..	..	..	..	5	Bansphor
5	..	..	..	..	..	..	..	..	..	6	Bargi, Vargi or Birgi
..	..	..	..	..	..	..	..	..	..	7	Bawaria
..	..	..	..	..	..	..	..	..	..	8	Bedia or Beria
19	1	..	..	..	..	..	..	..	..	9	Bhand
										10	Bhangi

SCT-III PART-A (i)—EDUCATION IN *URBAN*

Sl. No.	Name of Scheduled Caste	Total		Illiterate		Literate (without educational level)		Primary or Junior Basic	
		Males	Females	Males	Females	Males	Females	Males	Females
	1	2	3	4	5	6	7	8	9
									KOTA
11	Bola	54	11	46	11	8	..	..	..
12	Chamar, Bhambhi, Jatav, Jatia, Mochi, Raidass, Raigar or Ramdasia	2,256	2,407	1,596	2,266	584	118	63	22
13	Dhankia	8	..	4	..	4	..	..	..
14	Dheda	28	24	17	21	11	2	..	1
15	Dome	10	11	6	11	3	..	..	..
16	Jingar	8	10	6	7	2	..	..	..
17	Kanjar	7	..	7	..	..	..	..	..
18	Khangar	6	..	3	..	2	..	1	..
19	Khatik	144	411	290	398	143	13	4	..
20	Koli or Kori	1,620	1,559	1,060	1,504	465	43	69	10
21	Kooch Band	16	1	14	1	1	..	..	..
22	Megh or Meghwal	255	215	187	213	62	2	1	..
23	Mehar	429	360	283	340	123	16	10	4
24	Pasi	31	..	17	..	8	..	5	..
25	Rawal	6	9	4	4	2	3	..	..
26	Sansi	8	5	2	5	4	..	2	..
27	Santia	5	3	2	1	1	2	1	..
28	Sargara	15	19	10	18	4	1	..	..
29	Singiwala	34	21	23	21	10	..	..	..
30	Thori or Nayak	14	3	9	2	4	1	..	..
31	Unclassified	2,480	2,087	1,813	2,017	542	63	67	5
									JHALAWAR
	Total	**1,949**	**1,839**	**1,245**	**1,749**	**653**	**90**	**32**	..
1	Bagri	12	10	9	10	3	..	..	..
2	Balai	13	7	11	7	2	..	..	..
3	Bansphor	52	53	23	47	29	6	..	..
4	Bawaria	2	1	1	1	1	..	..	..
5	Bhangi	235	255	176	247	56	8	2	..
6	Bola	77	74	60	74	8	..	9	..
7	Chamar, Bhambhi, Jatav, Jatia, Mochi, Raidass, Raigar or Ramdasia	619	548	463	523	145	25	6	..
8	Dheda	23	21	8	17	15	4	..	..
9	Gavaria	2	..	2	..	..	..	..	..
10	Jingar	3	1	3	..	..	1	..	..
11	Kanjar	4	..	4	..	..	..	..	..
12	Khatik	66	51	30	51	34	..	1	..
13	Koli or Kori	85	82	49	78	33	4	1	..
14	Kooch Band	13	18	13	18	..	..	..	..
15	Mang or Mang Garodi	1	..	..	..	1	..	..	..
16	Megh or Meghwal	20	25	7	24	13	1	..	..
17	Mehar	181	150	103	142	74	8	1	..
18	Unclassified	541	543	283	510	239	33	12	..

AREAS ONLY **FOR SCHEDULED CASTES**-*concld.*

levels

Matriculation or Higher Secondary		Technical diploma not equal to degree		Non-technical diploma not equal to degree		University degree or post-graduate degree other than technical degree		Technical degree or diploma equal to degree or post-graduate degree		Name of Scheduled Caste
Males	Females	Males	Females	Males	Females	Males	Females	Males	Females	
10	11	12	13	14	15	16	17	18	19	1
DISTRICT-*concld.*										
..	..	..	..	..	..	..	..	..	..	11 Bola
12	1	..	..	..	..	1	..	..	..	12 Chamar, Bhambhi, Jatav, Jatia, Mochi, Raidass, Raigar or Ramdasia
..	..	..	..	..	..	..	..	..	..	13 Dhankia
..	..	..	..	..	..	..	..	..	..	14 Dheda
1	..	..	..	..	..	..	..	..	..	15 Dome
..	1	..	..	..	..	..	2	..	..	16 Jingar
..	..	..	..	..	..	..	..	..	..	17 Kanjar
..	..	..	..	..	..	..	..	..	..	18 Khangar
7	..	..	..	..	..	..	..	..	..	19 Khatik
26	1	..	1	..	..	..	..	..	..	20 Koli or Kori
1	..	..	..	..	..	..	..	..	..	21 Kooch Band
5	..	..	..	..	..	..	..	..	..	22 Megh or Meghwal
11	..	1	..	..	..	1	..	..	..	23 Mehar
1	..	..	..	..	..	..	..	..	..	24 Pasi
..	2	..	..	..	..	..	..	..	..	25 Rawal
..	..	..	..	..	..	..	..	..	..	26 Sansi
1	..	..	..	..	..	..	..	..	..	27 Santia
1	..	..	..	..	..	..	..	..	..	28 Sargara
1	..	..	..	..	..	..	..	..	..	29 Singiwala
1	..	..	..	..	..	..	..	..	..	30 Thori or Nayak
54	1	1	..	..	..	3	1	..	..	31 Unclassified
DISTRICT										
17	..	..	..	..	..	2	..	..	..	**Total**
..	..	..	..	..	..	..	..	..	..	1 Bagri
..	..	..	..	..	..	..	..	..	..	2 Balai
..	..	..	..	..	..	..	..	..	..	3 Bansphor
..	..	..	..	..	..	..	..	..	..	4 Bawaria
1	..	..	..	..	..	..	..	..	..	5 Bhangi
..	..	..	..	..	..	..	..	..	..	6 Bola
4	..	..	..	..	..	1	..	..	..	7 Chamar, Bhambhi, Jatav, Jatia, Mochi, Raidass, Raigar or Ramdasia
..	..	..	..	..	..	..	..	..	..	8 Dheda
..	..	..	..	..	..	..	..	..	..	9 Gavaria
..	..	..	..	..	..	..	..	..	..	10 Jingar
..	..	..	..	..	..	..	..	..	..	11 Kanjar
1	..	..	..	..	..	..	..	..	..	12 Khatik
2	..	..	..	..	..	..	..	..	..	13 Koli or Kori
..	..	..	..	..	..	..	..	..	..	14 Kooch Band
..	..	..	..	..	..	..	..	..	..	15 Mang or Mang Garodi
..	..	..	..	..	..	..	..	..	..	16 Megh or Meghwal
3	..	..	..	..	..	..	..	..	..	17 Mehar
6	..	..	..	..	..	1	..	..	..	18 Unclassified

SCT-III PART-A (i)—EDUCATION IN *URBAN*

Sl. No.	Name of Scheduled Tribe	Total		Illiterate		Literate (without educational level)		Primary or Junior Basic	
		Males	Females	Males	Females	Males	Females	Males	Females
	1	2	3	4	5	6	7	8	9
									RAJASTHAN
	Total	**26,203**	**21,037**	**20,179**	**20,387**	**5,067**	**611**	**612**	**36**
1	Bhil	8,662	7,306	7,291	7,125	1,221	172	105	8
2	Bhil Mina	219	169	119	128	83	40	2	1
3	Garasia (excluding Rajput Garasia)	9	8	4	8	4	..	..	..
4	Mina	11,987	9,427	8,989	9,168	2,549	249	275	8
5	Sehria Sahariya	9	6	5	6	4	..	..	..
6	Unclassified	5,317	4,121	3,771	3,952	1,206	150	230	19
									GANGANAGAR
	Total	**153**	**100**	**117**	**99**	**27**	**1**	**8**	..
1	Bhil	8	17	7	17	1	..	..	..
2	Mina	145	83	110	82	26	1	8	..
									BIKANER
	Total	**513**	**481**	**448**	**422**	**30**	**59**	**27**	..
1	Bhil	1	..	1	..	..	..	..	..
2	Mina	501	472	436	413	30	59	27	..
3	Unclassified	11	9	11	9	..	..	..	..
									CHURU
	Total	**393**	**359**	**318**	**355**	**61**	**3**	**11**	**1**
1	Mina	393	359	318	355	61	3	11	1
									JHUNJHUNU
	Total	**292**	**240**	**220**	**239**	**72**	**1**	..	..
1	Mina	292	240	220	239	72	1	..	..
									ALWAR
	Total	**1,657**	**1,408**	**1,152**	**1,372**	**408**	**30**	**56**	**6**
1	Mina	1,072	955	828	937	188	17	42	1
2	Unclassified	585	453	324	435	220	13	14	5
									BHARATPUR
	Total	**290**	**230**	**190**	**221**	**97**	**9**	**1**	..
1	Mina	271	163	178	154	90	9	1	..
2	Unclassified	19	67	12	67	7	..	..	..
									SAWAI MADHOPUR
	Total	**1,799**	**1,437**	**1,374**	**1,383**	**342**	**49**	**39**	**3**
1	Bhil	58	50	32	38	13	11	3	..
2	Mina	1,394	1,144	1,078	1,112	258	28	32	3
3	Unclassified	347	243	264	233	71	10	4	..
									JAIPUR
	Total	**3,909**	**2,996**	**2,739**	**2,931**	**1,054**	**64**	**53**	**1**
1	Bhil	..	41	..	41	..	..	..	..
2	Bhil Mina	3	..	3	..	..	..	..	..
3	Garasia (excluding Rajput Garasia)	2	..	1	..	..	..	..	..
4	Mina	3,088	2,374	2,166	2,325	829	48	45	1
5	Sehria Sahariya	9	..	5	..	4	..	..	..
6	Unclassified	807	581	564	565	221	16	8	..

AREAS ONLY FOR SCHEDULED TRIBES

levels

Matriculation or Higher Secondary		Technical diploma not equal to degree		Non-technical diploma not equal to degree		University degree or post-graduate degree other than technical degree		Technical degree or diploma equal to degree or post-graduate degree		Name of Scheduled Tribe
Males	Females	Males	Females	Males	Females	Males	Females	Males	Females	
10	11	12	13	14	15	16	17	18	19	1
STATE										
320	3	2	..	1	..	22	..	..	..	**Total**
43	1	..	..	..	..	2	..	..	..	1 Bhil
14	..	..	..	..	..	1	..	..	..	2 Bhil Mina
1	..	..	..	..	..	..	..	..	..	3 Garasia (excluding Rajput Garasia)
159	2	2	..	..	..	13	..	..	..	4 Mina
..	..	..	..	..	..	..	..	..	..	5 Sehria, Sahariya
103	..	..	..	1	..	6	..	..	..	6 Unclassified
DISTRICT										
1	..	..	..	..	..	..	..	..	..	**Total**
..	..	..	..	..	..	..	..	..	..	1 Bhil
1	..	..	..	..	..	..	..	..	..	2 Mina
DISTRICT										
8	..	..	..	..	..	..	..	..	..	**Total**
..	..	..	..	..	..	..	..	..	..	1 Bhil
8	..	..	..	..	..	..	..	..	..	2 Mina
..	..	..	..	..	..	..	..	..	..	3 Unclassified
DISTRICT										
2	..	..	..	..	..	1	..	..	..	**Total**
2	..	..	..	..	..	1	..	..	..	1 Mina
DISTRICT										
..	..	..	..	..	..	..	..	..	..	**Total**
..	..	..	..	..	..	..	..	..	..	1 Mina
DISTRICT										
36	..	2	..	..	..	3	..	..	..	**Total**
12	..	2	..	..	..	..	..	..	..	1 Mina
24	..	..	..	..	..	3	..	..	..	2 Unclassified
DISTRICT										
2	..	..	..	..	..	..	..	..	..	**Total**
2	..	..	..	..	..	..	..	..	..	1 Mina
..	..	..	..	..	..	..	..	..	..	2 Unclassified
DISTRICT										
44	2	..	..	..	..	..	..	..	..	**Total**
10	1	..	..	..	..	..	..	..	..	1 Bhil
26	1	..	..	..	..	..	..	..	..	2 Mina
8	..	..	..	..	..	..	..	..	..	3 Unclassified
DISTRICT										
54	..	..	..	..	..	9	..	..	..	**Total**
..	..	..	..	..	..	..	..	..	..	1 Bhil
..	..	..	..	..	..	..	..	..	..	2 Bhil Mina
1	..	..	..	..	..	..	..	..	..	3 Garasia (excluding Rajput Garasia)
40	..	..	..	..	..	8	..	..	..	4 Mina
..	..	..	..	..	..	..	..	..	..	5 Sehria, Sahariya
13	..	..	..	..	..	1	..	..	..	6 Unclassified

SCT-III PART-A (ii)—EDUCATION IN *URBAN*

Sl. No.	Name of Scheduled Tribe	Total		Illiterate		Literate (without educational level)		Educational: Primary or Junior Basic	
		Males	Females	Males	Females	Males	Females	Males	Females
	1	2	3	4	5	6	7	8	9
	SIKAR								
	Total	**597**	**496**	**392**	**480**	**188**	**16**	**9**	..
1	Mina	515	427	349	416	157	11	2	..
2	Unclassified	82	69	43	64	31	5	7	..
	AJMER								
	Total	**486**	**385**	**318**	**316**	**147**	**69**	**5**	..
1	Bhil	244	221	183	193	57	28	3	..
2	Bhil Mina	216	156	116	116	83	40	2	..
3	Unclassified	26	8	19	7	7	1	..	..
	TONK								
	Total	**563**	**480**	**471**	**476**	**85**	**4**	**4**	..
1	Mina	563	480	471	476	85	4	4	..
	JAISALMER								
	Total	**139**	**117**	**119**	**117**	**20**	..	..	..
1	Bhil	129	117	119	117	10	..	..	..
2	Mina	10	..	..	..	10	..	..	..
	JODHPUR								
	Total	**1,808**	**1,678**	**1,556**	**1,630**	**220**	**48**	**29**	..
1	Bhil	1,417	1,289	1,234	1,255	156	34	26	..
2	Mina	7	5	4	5	3	..	..	..
3	Unclassified	384	384	318	370	61	14	3	..
	NAGAUR								
	Total	**119**	**88**	**112**	**88**	**7**	..	..	..
1	Bhil	119	88	112	88	7	..	..	..
	PALI								
	Total	**454**	**391**	**436**	**391**	**16**	..	..	..
1	Bhil	231	204	220	204	11	..	..	..
2	Mina	223	187	216	187	5	..	..	..
	BARMER								
	Total	**234**	**204**	**195**	**204**	**37**	..	**2**	..
1	Bhil	224	189	188	189	36	..	..	..
2	Mina	10	15	7	15	1	..	2	..

AREAS ONLY **FOR SCHEDULED TRIBES**–*contd.*

levels

Matriculation or Higher Secondary		Technical diploma not equal to degree		Non-technical diploma not equal to degree		University degree or post-graduate degree other than technical degree		Technical degree or diploma equal to degree or post-graduate degree		Name of Scheduled Tribe
Males	Females	Males	Females	Males	Females	Males	Females	Males	Females	
10	11	12	13	14	15	16	17	18	19	1
DISTRICT										
7	..	..	..	..	..	1	..	..	..	**Total**
6	..	..	..	..	..	1	..	..	..	1 Mina
1	..	..	..	..	..	..	..	..	..	2 Unclassified
DISTRICT										
15	..	..	..	..	..	1	..	..	..	**Total**
1	..	..	..	..	..	..	..	..	..	1 Bhil
14	..	..	..	..	..	1	..	..	..	2 Bhil Mina
..	..	..	..	..	..	..	..	..	..	3 Unclassified
DISTRICT										
3	..	..	..	..	..	..	..	..	..	**Total**
3	..	..	..	..	..	..	..	..	..	1 Mina
DISTRICT										
..	..	..	..	..	..	..	..	..	..	**Total**
..	..	..	..	..	..	..	..	..	..	1 Bhil
..	..	..	..	..	..	..	..	..	..	2 Mina
DISTRICT										
3	..	..	..	..	..	..	..	..	..	**Total**
1	..	..	..	..	..	..	..	..	..	1 Bhil
..	..	..	..	..	..	..	..	..	..	2 Mina
2	..	..	..	..	..	..	..	..	..	3 Unclassified
DISTRICT										
..	..	..	..	..	..	..	..	..	..	**Total**
..	..	..	..	..	..	..	..	..	..	1 Bhil
DISTRICT										
2	..	..	..	..	..	..	..	..	..	**Total**
..	..	..	..	..	..	..	..	..	..	1 Bhil
2	..	..	..	..	..	..	..	..	..	2 Mina
DISTRICT										
..	..	..	..	..	..	..	..	..	..	**Total**
..	..	..	..	..	..	..	..	..	..	1 Bhil
..	..	..	..	..	..	..	..	..	..	2 Mina

SCT-III PART-A (ii)—EDUCATION IN *URBAN*

Sl. No.	Name of Scheduled Tribe	Total		Illiterate		Literate (without educational level)		Educational: Primary or Junior Basic	
		Males	Females	Males	Females	Males	Females	Males	Females
	1	2	3	4	5	6	7	8	9
									JALOR
	Total	**1,181**	**1,020**	**1,129**	**1,020**	**51**	..	..	..
1	Bhil	937	801	903	801	34	..	..	..
2	Mina	239	219	221	219	17	..	..	..
3	Unclassified	5	..	5	..	..	..	..	..
									SIROHI
	Total	**2,248**	**2,011**	**1,776**	**1,954**	**454**	**57**	**6**	..
1	Bhil	1,424	1,302	1,119	1,253	300	49	1	..
2	Mina	824	709	657	701	154	8	5	..
									BHILWARA
	Total	**536**	**460**	**435**	**460**	**74**	..	**23**	..
1	Bhil	379	263	329	263	38	..	10	..
2	Mina	20	31	10	31	8	..	2	..
3	Unclassified	137	166	96	166	28	..	11	..
									UDAIPUR
	Total	**3,260**	**2,464**	**2,679**	**2,394**	**477**	**70**	**66**	..
1	Bhil	1,047	701	905	678	135	23	..	..
2	Garasia (excluding Rajput Garasia)	5	5	1	5	4	.	..	..
3	Mina	957	651	765	648	158	3	11	..
4	Unclassified	1,251	1,107	1,008	1,063	180	44	55	..
									CHITORGARH
	Total	**801**	**512**	**586**	**508**	**199**	**4**	**9**	..
1	Bhil	218	196	188	195	30	1	..	..
2	Mina	393	184	268	182	120	2	2	..
3	Unclassified	190	132	130	131	49	1	7	..
									DUNGARPUR
	Total	**1,247**	**914**	**840**	**886**	**218**	**14**	**143**	**14**
1	Bhil	603	719	457	711	81	7	54	1
2	Garasia (excluding Rajput Garasia)	2	3	2	3	..	..	..	..
3	Mina	100	3	90	3	9	..	..	..
4	Unclassified	542	189	291	169	128	7	89	13
									BANSWARA
	Total	**911**	**646**	**645**	**606**	**253**	**35**	**7**	**5**
1	Bhil	386	163	210	155	168	5	2	3
2	Bhil Mina	..	13	..	12	..	..	..	1
3	Mina	8	29	8	5	..	23	..	1
4	Unclassified	517	441	427	434	85	7	5	..
									BUNDI
	Total	**349**	**265**	**263**	**260**	**33**	**5**	**51**	..
1	Bhil	141	148	137	148	3	..	..	..
2	Mina	169	72	103	72	22	..	43	..
3	Unclassified	39	45	23	40	8	5	8	..
									KOTA
	Total	**1,963**	**1,412**	**1,449**	**1,337**	**429**	**68**	**56**	**6**
1	Bhil	939	682	821	664	112	14	5	4
2	Mina	672	524	407	493	215	29	32	1
3	Sehria, Sahariya	..	6	..	6	..	..	..	..
4	Unclassified	352	200	221	174	102	25	19	1
									JHALAWAR
	Total	**301**	**243**	**220**	**238**	**68**	**5**	**7**	..
1	Bhil	157	115	126	115	29	..	1	..
2	Mina	121	101	79	98	31	3	6	..
3	Unclassified	23	27	15	25	8	2	..	..

AREAS ONLY **FOR SCHEDULED TRIBES**–*concld.*

levels

Matriculation or Higher Secondary		Technical diploma not equal to degree		Non-technical diploma not equal to degree		University degree or post-graduate degree other than technical degree		Technical degree or diploma equal to degree or post-graduate degree		Name of Scheduled Tribe
Males	Females	Males	Females	Males	Females	Males	Females	Males	Females	
10	11	12	13	14	15	16	17	18	19	1
DISTRICT										
1	..	..	..	..	..	..	..	..	..	**Total**
..	..	..	..	..	..	..	..	..	..	1 Bhil
1	..	..	..	..	..	..	..	..	..	2 Mina
..	..	..	..	..	..	..	..	..	..	3 Unclassified
DISTRICT										
12	..	..	..	..	..	..	..	..	..	**Total**
4	..	..	..	..	..	..	..	..	..	1 Bhil
8	..	..	..	..	..	..	..	..	..	2 Mina
DISTRICT										
4	..	..	..	..	..	..	..	..	..	**Total**
2	..	..	..	..	..	..	..	..	..	1 Bhil
..	..	..	..	..	..	..	..	..	..	2 Mina
2	..	..	..	..	..	..	..	..	..	3 Unclassified
DISTRICT										
35	..	..	..	..	..	3	..	..	..	**Total**
6	..	..	..	..	..	1	..	..	..	1 Bhil
..	..	..	..	..	..	..	..	..	..	2 Garasia (excluding Rajput Garasia)
21	..	..	..	..	..	2	..	..	..	3 Mina
8	..	..	..	..	..	..	..	..	..	4 Unclassified
DISTRICT										
7	..	..	..	..	..	..	..	..	..	**Total**
..	..	..	..	..	..	..	..	..	..	1 Bhil
3	..	..	..	..	..	..	..	..	..	2 Mina
4	..	..	..	..	..	..	..	..	..	3 Unclassified
DISTRICT										
44	..	..	..	1	..	1	..	..	..	**Total**
10	..	..	..	..	..	1	..	..	..	1 Bhil
..	..	..	..	..	..	..	..	..	..	2 Garasia (excluding Rajput Garasia)
1	..	..	..	..	..	..	..	..	..	3 Mina
33	..	..	..	1	..	..	..	..	..	4 Unclassified
DISTRICT										
6	..	..	..	..	..	..	..	..	..	**Total**
6	..	..	..	..	..	..	..	..	..	1 Bhil
..	..	..	..	..	..	..	..	..	..	2 Bhil Mina
..	..	..	..	..	..	..	..	..	..	3 Mina
..	..	..	..	..	..	..	..	..	..	4 Unclassified
DISTRICT										
2	..	..	..	..	..	..	..	..	..	**Total**
1	..	..	..	..	..	..	..	..	..	1 Bhil
1	..	..	..	..	..	..	..	..	..	2 Mina
..	..	..	..	..	..	..	..	..	..	3 Unclassified
DISTRICT										
26	1	..	..	..	..	3	..	..	..	**Total**
1	..	..	..	..	..	..	..	..	..	1 Bhil
17	1	..	..	..	..	1	..	..	..	2 Mina
..	..	..	..	..	..	..	..	..	..	3 Sehria, Sahariya
8	..	..	..	..	..	2	..	..	..	4 Unclassified
DISTRICT										
6	..	..	..	..	..	..	..	..	..	**Total**
1	..	..	..	..	..	..	..	..	..	1 Bhil
5	..	..	..	..	..	..	..	..	..	2 Mina
..	..	..	..	..	..	..	..	..	..	3 Unclassified

SCT-III PART-B (i)—EDUCATION IN *RURAL AREAS ONLY* FOR SCHEDULED CASTES

Sl. No.	Name of Scheduled Caste	Total		Illiterate		Literate (without educational level)		Educational level: Primary or Junior Basic		Educational level: Matriculation and above	
		Males	Females	Males	Females	Males	Females	Males	Females	Males	Females
	1	2	3	4	5	6	7	8	9	10	11
					RAJASTHAN STATE						
	Total	**1,531,971**	**1,414,624**	**1,382,660**	**1,409,180**	**134,579**	**4,925**	**13,226**	**488**	**1,506**	**31**
1	Adi Dharmi	697	531	554	517	110	10	27	2	6	2
2	Aheri	939	815	826	810	98	5	15	..	..	..
3	Badi	735	533	638	533	79	..	6	..	12	..
4	Bagri	8,591	7,897	8,303	7,865	274	29	14	3	..	..
5	Bairwa or Berwa	2,852	3,217	2,680	3,208	148	6	22	3	2	..
6	Bajgar	1,682	1,672	1,586	1,658	88	12	8	2	..	..
7	Balai	146,318	135,801	133,079	135,420	12,185	356	896	24	158	1
8	Bambhi	8,888	8,407	7,127	8,295	1,643	109	100	3	18	..
9	Bansphor	260	262	230	260	20	2	10	..	..	..
10	Baori	1,005	984	894	969	107	15	3	..	1	..
11	Bargi, Vargi or Birgi	930	1,105	915	1,103	14	2	1	..	..	..
12	Bawaria	42,011	37,210	39,708	37,099	2,025	87	262	19	16	5
13	Bazigar	22	34	16	34	4	..	2	..	..	..
14	Bedia or Beria	2,403	2,195	2,142	2,157	222	36	37	2	2	..
15	Bhand	1,836	1,890	1,522	1,872	286	16	26	2	2	..
16	Bhangi	50,186	46,888	45,473	46,620	4,300	238	365	28	48	2
17	Bidakia	393	351	275	348	78	1	37	1	3	1
18	Bola	8,338	7,721	7,780	7,708	510	9	45	4	3	..
19	Chamar, Bhambhi, Jatav, Jatia, Mochi, Raidass, Raigar or Ramdasia	660,105	604,586	595,929	602,972	57,040	1,449	6,374	160	762	5
20	Chamar, Jatava, Jatia, Mochi, or Raigar	28,005	26,209	23,975	26,007	3,653	187	331	15	46	..
21	Chandal	117	101	89	100	23	1	3	..	2	..
22	Chura	4,684	6,084	4,428	6,062	204	21	49	1	3	..
23	Dabgar	640	548	557	545	76	3	7	..	..	..
24	Dhank	51	53	45	46	6	3	..	4	..	..
25	Dhankia	16,860	15,536	14,897	15,455	1,645	74	295	7	23	..
26	Dhed	7	9	4	9	3	..	..	..	..	..
27	Dheda	2,128	1,653	1,795	1,640	308	13	23	..	2	..
28	Dhobi	1,221	1,156	1,043	1,145	177	10	1	..	..	1
29	Dholi	2,108	1,888	1,343	1,812	715	70	49	6	1	..
30	Dom	138	155	72	145	59	10	6	..	1	..
31	Dome	11,215	10,875	8,766	10,785	2,260	85	182	5	7	..
32	Gandia	67	197	62	194	4	3	1	..	..	..
33	Garancha Mehtar or Gancha	495	549	456	548	30	1	9	..	..	..
34	Garoda	68	68	32	64	34	3	2	1	..	..
35	Garo, Garura or Gurda	5,757	4,969	4,337	4,900	1,342	69	74	..	4	..
36	Gavaria	2,299	2,076	2,146	2,071	149	5	4	..	..	..
37	Godhi	285	119	229	119	51	..	5	..	..	..
38	Jingar	463	374	302	363	149	10	11	1	1	..
39	Kalbelia	6,660	5,529	6,504	5,528	144	1	9	..	3	..
40	Kamad or Kamadia	1,211	1,166	992	1,151	199	13	17	2	3	..
41	Kanjar	5,243	4,831	4,883	4,818	307	11	48	2	5	..
42	Kapadia Sansi	708	747	664	741	42	6	1	..	1	..
43	Khangar	85	74	63	70	20	4	2	..	..	..
44	Khatik	39,341	36,801	32,876	36,601	5,869	183	527	15	69	2
45	Koli	379	367	239	362	136	3	1	2	3	..
46	Koli or Kori	51,063	48,544	45,324	48,444	5,225	87	473	12	41	1
47	Kooch Band	124	109	123	108	1	1	..	..	..	..
48	Koria	173	110	159	110	14	..	..	..	..	..
49	Kuchband	3	1	2	1	1	..	..	..	..	..
50	Kunjar	..	17	..	17	..	..	..	..	..	..

SCT-III PART-B (i)—EDUCATION IN *RURAL AREAS ONLY* FOR SCHEDULED CASTES-*contd.*

Sl. No.	Name of Scheduled Caste	Total		Illiterate		Literate (without educational level)		Educational level: Primary or Junior Basic		Educational level: Matriculation and above	
		Males	Females	Males	Females	Males	Females	Males	Females	Males	Females
	1	2	3	4	5	6	7	8	9	10	11
	RAJASTHAN STATE-*concld.*										
51	Madari or Bazigar	220	146	215	146	5	..	..	..	..	..
52	Majhabi	24,630	17,513	21,354	17,408	3,125	95	141	10	10	..
53	Megh or Meghwal	147,501	141,316	137,655	140,837	8,945	441	856	34	45	4
54	Meghwal	437	446	339	443	92	3	5	..	1	..
55	Mehar	9,133	8,331	7,640	8,256	1,300	67	176	8	17	..
56	Mehtar	6,826	5,669	6,333	5,643	447	26	41	..	5	..
57	Nat	360	368	291	363	66	4	3	1	..	..
58	Nut	5,025	4,720	4,681	4,702	331	16	12	2	1	..
59	Pasi	37	36	32	35	5	1	..	..	..	..
60	Rawal	2,352	2,208	2,117	2,207	216	1	15	..	4	..
61	Salvi	898	865	718	855	163	9	17	1	..	..
62	Sansi	5,521	4,989	5,165	4,954	279	25	77	10	..	..
63	Santia	724	756	703	754	20	2	1	..	..	..
64	Sarbhangi	199	240	195	239	3	..	1	1	..	..
65	Sargara	21,118	19,327	19,152	19,259	1,816	64	124	4	26	..
66	Satia	17	22	17	22	..	..	..	..	..	..
67	Singiwala	23	24	20	24	3	..	..	..	..	..
68	Thori	1,255	1,214	1,118	1,207	132	7	5	..	..	..
69	Thori or Nayak	70,286	64,200	65,614	64,032	4,209	153	429	13	34	2
70	Tirgar	434	646	365	644	66	2	3	..	..	..
71	Valmiki	3,067	2,601	2,846	2,591	185	6	35	2	1	2
72	Unclassified	112,119	105,973	100,006	105,150	11,094	744	905	76	114	3
	GANGANAGAR DISTRICT										
	Total	**145,745**	**124,498**	**132,854**	**123,835**	**11,226**	**561**	**1,567**	**84**	**98**	**18**
1	Adi Dharmi	633	487	516	475	85	8	27	2	5	2
2	Aheri	31	31	29	31	..	..	2	..	..	..
3	Badi	6	21	5	21	1	..	..	..	..	..
4	Bagri	1	6	1	6	..	..	..	..	..	..
5	Bajgar	1,473	1,404	1,379	1,390	86	12	8	2	..	..
6	Bargi, Vargi or Birgi	8	9	7	9	..	..	1	..	..	..
7	Bawaria	19,586	18,132	18,290	18,048	1,107	62	185	17	4	5
8	Bedia or Beria	9	18	9	18	..	..	..	..	..	..
9	Bhand	449	379	419	378	27	1	3	..	..	..
10	Bidakia	20	35	20	34	..	..	..	..	..	1
11	Chamar, Bhambhi, Jatav, Jatia, Mochi, Raidass, Raigar or Ramdasia	25,799	21,933	23,167	21,793	2,032	121	565	16	35	3
12	Chura	4,658	6,047	4,406	6,026	200	20	49	1	3	..
13	Dabgar	104	53	100	53	3	..	1	..	..	..
14	Dhankia	4,251	3,507	3,908	3,484	287	22	54	1	2	..
15	Dheda	86	70	81	70	3	..	2	..	..	..
16	Dome	114	113	101	113	11	..	2	..	..	..
17	Garo, Garura Gurda	58	61	38	59	18	2	2	..	..	..
18	Gavaria	12	10	12	10	..	..	..	..	..	..
19	Jingar	18	16	15	14	..	1	3	1	..	..
20	Kalbelia	201	100	192	100	9	..	..	..	..	..
21	Kamad or Kamadia	157	129	142	125	11	4	4	..	..	..
22	Kanjar	31	31	26	31	4	..	1	..	..	..
23	Kapadia Sansi	348	393	318	389	30	4	..	..	..	..
24	Khatik	186	105	151	101	32	4	3	..	..	..
25	Koli or Kori	1	..	..	..	..	..	..	..	1	..

SCT-III PART-B (i)—EDUCATION IN *RURAL AREAS ONLY* FOR SCHEDULED CASTES-*contd.*

Sl. No.	Name of Scheduled Caste	Total		Illiterate		Literate (without educational level)		Educational level: Primary or Junior Basic		Educational level: Matriculation and above	
		Males	Females	Males	Females	Males	Females	Males	Females	Males	Females
	1	2	3	4	5	6	7	8	9	10	11
	GANGANAGAR DISTRICT-*concld.*										
26	Koria	5	8	3	8	2	..	..	..	..	..
27	Madari or Bazigar	17	12	12	12	5	..	..	..	..	..
28	Majhabi	23,101	16,096	19,965	15,995	2,998	91	130	10	8	..
29	Megh or Meghwal	20,720	17,126	19,009	17,064	1,505	45	190	13	16	4
30	Mehar	107	89	83	84	20	5	4	..	..	..
31	Mehtar	2,431	2,524	2,180	2,509	225	15	25	..	1	..
32	Nut	77	68	77	68	..	..	..	..	..	..
33	Pasi	6	6	6	6	..	..	..	..	..	..
34	Rawal	18	20	12	20	6	..	..	..	..	..
35	Salvi	7	..	7	..	..	..	..	..	..	..
36	Sansi	1,153	1,028	1,098	1,024	31	3	24	1	..	..
37	Santia	5	17	5	16	..	1	..	..	..	..
38	Sarbhangi	98	121	96	120	1	..	1	1	..	..
39	Sargara	3	6	2	6	1	..	..	..	..	..
40	Singiwala	5	2	5	2	..	..	..	..	..	..
41	Thori or Nayak	30,078	26,844	28,085	26,766	1,791	68	190	9	12	1
42	Tirgar	17	7	15	7	1	..	1	..	..	..
43	Valmiki	2,963	2,519	2,785	2,509	156	6	21	2	1	2
44	Unclassified	6,694	4,915	6,077	4,841	538	66	69	8	10	..
	BIKANER DISTRICT										
	Total	**26,656**	**25,269**	**2,4332**	**25,165**	**1,829**	**100**	**483**	**4**	**12**	..
1	Balai	2	..	1	..	1	..	..	..	..	..
2	Bawaria	9	10	6	10	3	..	..	..	..	..
3	Bhand	12	20	11	19	1	1	..	..	..	..
4	Bhangi	286	276	259	274	21	2	6	..	..	..
5	Chamar, Bhambhi Jatav, Jatia, Mochi, Raidass, Raigar or Ramdasia	1,966	1,889	1,661	1,876	147	13	153	..	5	..
6	Dhankia	263	255	231	255	32	..	..	..	..	..
7	Dheda	44	26	36	26	4	..	4	..	..	..
8	Dome	31	24	28	24	3	..	..	..	..	..
9	Gandia	67	65	62	65	4	..	1	..	..	..
10	Garo, Garura Gurda	166	177	97	168	62	9	7	..	..	..
11	Gavaria	41	34	41	34	..	..	..	..	..	..
12	Jingar	1	..	..	..	1	..	..	..	..	..
13	Kalbelia	13	8	13	8	..	..	..	..	..	..
14	Kamad or Kamadia	17	30	13	30	4	..	..	..	..	..
15	Kanjar	41	43	40	43	1	..	..	..	..	..
16	Khatik	13	8	7	8	6	..	..	..	..	..
17	Majhabi	2	..	2	..	..	..	..	..	..	..
18	Megh or Meghwal	15,648	14,797	14,321	14,744	1,172	53	151	..	4	..
19	Mehtar	115	95	104	93	9	2	1	..	1	..
20	Sansi	616	573	590	572	22	1	4	..	..	..
21	Santia	10	11	10	11	..	..	..	..	..	..
22	Sarbhangi	101	87	99	87	2	..	..	..	..	..
23	Sargara	11	14	8	14	1	..	2	..	..	..
24	Singiwala	1	1	1	1	..	..	..	..	..	..
25	Thori or Nayak	4,424	4,102	4,222	4,092	186	9	16	1	..	..
26	Tirgar	101	98	84	98	16	..	1	..	..	..
27	Valmiki	26	21	25	21	1	..	..	..	..	..
28	Unclassified	2,629	2,605	2,360	2,592	130	10	137	3	2	..

SCT-III PART-B (i)—EDUCATION IN *RURAL AREAS ONLY* FOR SCHEDULED CASTES-*contd.*

Sl. No.	Name of Scheduled Caste	Total		Illiterate		Literate (without educational level)		Educational level: Primary or Junior Basic		Educational level: Matriculation and above	
		Males	Females	Males	Females	Males	Females	Males	Females	Males	Females
	1	2	3	4	5	6	7	8	9	10	11
	CHURU DISTRICT										
	Total	**50,516**	**47,098**	**46,736**	**46,897**	**3,043**	**165**	**724**	**36**	**13**	..
1	Badi	23	16	21	16	2	..	..	..	..	..
2	Balai	599	543	578	543	16	..	4	..	1	..
3	Bawaria	738	717	704	714	29	2	5	1	..	..
4	Bhand	43	35	43	35	..	..	..	..	..	..
5	Bhangi	682	548	611	541	63	6	8	1	..	..
6	Chamar, Bhambhi, Jatav, Jatia, Mochi, Raidass, Raigar or Ramdasia	19,203	18,194	17,614	18,107	1,260	76	319	11	10	..
7	Chura	14	20	13	19	1	1	..	..	..	..
8	Dabgar	..	2	..	2	..	..	..	..	..	..
9	Dhankia	2,539	2,257	2,334	2,250	131	6	74	1	..	..
10	Dheda	7	10	7	10	..	..	..	..	..	..
11	Dome	692	693	598	687	80	5	14	1	..	..
12	Garo, Garura or Gurda	95	96	51	93	37	3	7	..	..	..
13	Gavaria	206	211	193	211	12	..	1	..	..	..
14	Godhi	1	..	1	..	..	..	..	..	..	..
15	Jingar	13	..	12	..	1	..	..	..	..	..
16	Kalbelia	92	70	91	70	1	..	..	..	..	..
17	Kamad or Kamadia	222	209	195	206	21	1	6	2	..	..
18	Kanjar	168	156	164	156	4	..	..	..	..	..
19	Khatik	130	139	118	138	11	1	1	..	..	..
20	Koli or Kori	6	6	6	6	..	..	..	..	..	..
21	Kooch Band	4	4	4	4	..	..	..	..	..	..
22	Megh or Megawal	11,079	10,641	10,243	10,604	693	23	141	14	2	..
23	Nut	58	18	54	18	4	..	..	..	..	..
24	Rawal	32	29	31	29	1	..	..	..	..	..
25	Sansi	940	933	866	931	64	1	10	1	..	..
26	Santia	59	55	59	55	..	..	..	..	..	..
27	Sargara	8	9	7	9	..	..	1	..	..	..
28	Thori or Nayak	10,153	9,098	9,710	9,077	377	18	66	3	..	..
29	Tirgar	24	14	18	14	6	..	..	..	..	..
30	Valmiki	4	5	3	5	1	..	..	..	..	..
31	'Unclassified	2,682	2,370	2,387	2,347	228	22	67	1	..	..
	JHUNJHUNU DISTRICT										
	Total	**41,126**	**42,290**	**34,675**	**42,133**	**5,226**	**139**	**1,155**	**18**	**70**	..
1	Bairwa or Berwa	4	1	3	1	1	..	..	..	..	..
2	Balai	839	943	718	938	92	5	27	..	2	..
3	Bansphor	..	3	..	3	..	..	..	..	..	..
4	Bawaria	285	274	266	274	11	..	8	..	..	..
5	Bhand	46	60	35	58	10	2	1	..	..	..
6	Bhangi	1,134	1,262	990	1,260	121	1	23	1	..	..
7	Chamar, Bhambhi, Jatav, Jatia, Mochi, Raidass, Raigar or Ramdasia	29,277	30,312	24,559	30,210	3,769	88	894	..	55	..
8	Chura	11	17	8	17	3	..	..	14	..	..
9	Dhankia	1,573	1,570	1,391	1,564	138	6	42	..	2	..
10	Dheda	28	47	15	47	6	..	7	..	..	..
11	Dome	33	27	23	25	10	2	..	..	..	..
12	Garo, Garura or Gurda	17	15	5	14	10	1	2	..	..	..
13	Gavaria	158	157	148	156	9	1	1	..	..	..

SCT-III PART-B (i)—EDUCATION IN *RURAL AREAS ONLY* FOR SCHEDULED CASTES-*contd.*

Sl. No.	Name of Scheduled Caste	Total		Illiterate		Literate (without educational level)		Educational level: Primary or Junior Basic		Educational level: Matriculation and above	
		Males	Females	Males	Females	Males	Females	Males	Females	Males	Females
	1	2	3	4	5	6	7	8	9	10	11
	JHUNJHUNU DISTRICT-*concld.*										
14	Kalbelia	89	79	75	79	10	..	3	..	1	..
15	Kamad or Kamadia	21	33	19	31	2	2	..	..	..	..
16	Kanjar	33	45	31	45	2	..	..	..	..	..
17	Khatik	685	640	523	629	130	11	31	..	1	..
18	Megh or Meghwal	2	..	2	..	..	..	..	..	..	..
19	Mehtar	15	24	13	24	1	..	1	..	..	..
20	Nut	119	113	112	113	7	..	..	..	..	..
21	Rawal	28	36	17	36	6	..	3	..	2	..
22	Sansi	171	137	151	136	16	1	4	..	..	..
23	Thori or Nayak	2,734	2,709	2,388	2,703	291	6	55	..	..	..
24	Tirgar	95	107	73	107	22	..	..	..	..	..
25	Unclassified	3,729	3,679	3,110	3,663	559	13	53	3	7	..
	ALWAR DISTRICT										
	Total	**94,139**	**88,131**	**81,676**	**87,759**	**10,725**	**342**	**1,539**	**27**	**199**	**3**
1	Aheri	..	4	..	4	..	..	..	..	..	..
2	Badi	1	..	..	..	1	..	..	..	..	..
3	Balai	4,865	4,740	4,417	4,722	394	16	50	2	4	..
4	Bawaria	1,397	1,196	1,238	1,195	128	1	29	..	2	..
5	Bedia or Beria	..	1	..	1	..	..	..	..	..	..
6	Bhand	71	118	60	118	11	..	..	..	..	..
7	Bhangi	7,445	6,790	6,866	6,757	528	33	49	..	2	..
8	Chamar, Bhambhi, Jatav, Jatia, Mochi, Raidass, Raigar or Ramdasia	59,877	56,555	51,479	56,435	7,163	113	1,087	7	148	..
9	Dhankia	2,480	2,552	1,987	2,535	408	13	75	4	10	..
10	Dome	21	19	15	19	6	..	..	..	..	..
11	Garo, Garura or Gurda	8	9	7	9	1	..	..	..	..	..
12	Gavaria	203	179	166	178	36	1	1	..	..	..
13	Kalbelia	86	35	86	35	..	..	..	..	..	..
14	Kamad or Kamadia	1	1	..	1	1	..	..	..	..	..
15	Kanjar	403	347	369	346	33	1	1	..	..	..
16	Khatik	3,507	3,314	3,016	3,298	429	12	54	2	8	2
17	Koli or Kori	5,725	5,339	5,125	5,330	554	6	42	2	4	1
18	Kooch Band	15	..	15	..	..	..	..	..	..	..
19	Koria	1	7	..	7	1	..	..	..	..	..
20	Majhabi	291	230	214	227	67	3	8	..	2	..
21	Megh or Meghwal	1	..	1	..	..	..	..	..	..	..
22	Mehar	..	10	..	10	..	..	..	..	..	..
23	Nut	443	367	429	359	12	8	2	..	..	..
24	Sargara	..	1	..	1	..	..	..	..	..	..
25	Singiwala	3	..	2	..	1	..	..	..	..	..
26	Thori or Nayak	183	149	159	148	23	1	..	..	1	..
27	Valmiki	16	11	10	11	5	..	1	..	..	..
28	Unclassified	7,096	6,157	6,015	6,013	923	134	140	10	18	..
	BHARATPUR DISTRICT										
	Total	**114,215**	**100,977**	**100,988**	**100,631**	**12,257**	**321**	**852**	**25**	**118**	..
1	Aheri	8	13	6	12	2	1	..	..	..	..
2	Badi	32	6	31	6	1	..	..	..	..	..
3	Bagri	64	50	57	50	7	..	..	..	..	..
4	Bairwa or Berwa	19	..	16	..	3	..	..	..	..	..
5	Balai	838	676	770	675	65	1	3	..	..	..

SCT-III PART-B (i)—EDUCATION IN *RURAL AREAS ONLY* FOR SCHEDULED CASTES-*contd.*

Sl. No.	Name of Scheduled Caste	Total		Illiterate		Literate (without educational level)		Educational level: Primary or Junior Basic		Educational level: Matriculation and above	
		Males	Females	Males	Females	Males	Females	Males	Females	Males	Females
	1	2	3	4	5	6	7	8	9	10	11
	BHARATPUR DISTRICT-*concld.*										
6	Bargi, Vargi or Birgi	45	74	44	74	1	..	..	..	..	..
7	Bawaria	540	466	469	461	55	5	13	..	3	..
8	Bedia or Beria	194	284	127	263	55	21	11	..	1	..
9	Bhand	13	64	13	63	..	1	..	..	..	..
10	Bhangi	5,962	5,084	5,710	5,072	244	12	4	..	4	..
11	Bidakia	25	10	25	10	..	..	..	..	..	..
12	Chamar, Bhambhi, Jatav, Jatia, Mochi, Raidass, Raigar or Ramdasia	86,239	76,053	75,871	75,835	9,635	198	642	20	91	..
13	Chandal	6	9	6	9	..	..	..	..	..	..
14	Dabgar	1	..	..	..	1	..	..	..	..	..
15	Dhankia	65	71	50	71	14	..	1	..	..	..
16	Dome	108	113	92	111	16	2	..	..	..	..
17	Garo, Garura or Gurda	9	12	9	12	..	..	..	..	..	..
18	Godhi	14	1	12	1	2	..	..	..	..	..
19	Kanjar	176	140	162	140	3	..	11	..	..	..
20	Khatik	2,421	2,186	2,086	2,175	300	11	28	..	7	..
21	Koli or Kori	8,625	7,793	7,550	7,778	998	14	71	1	6	..
22	Koria	100	15	92	15	8	..	..	..	..	..
23	Kalbelia	200	130	196	130	4	..	..	..	..	..
24	Kamad or Kamadia	5	34	5	34	..	..	..	..	..	..
25	Majhabi	2	..	..	..	..	..	2	..	..	..
26	Megh or Meghwal	..	1	..	1	..	..	..	..	..	..
27	Nut	397	351	361	348	32	3	4	..	..	..
28	Pasi	4	..	4	..	..	..	..	..	..	..
29	Rawal	4	2	3	2	1	..	..	..	..	..
30	Sansi	1	..	..	..	1	..	..	..	..	..
31	Singiwala	6	3	4	3	2	..	..	..	..	..
32	Thori or Nayak	79	53	77	53	2	..	..	..	..	..
33	Unclassified	8,013	7,283	7,140	7,227	805	52	62	4	6	..
	SAWAI MADHOPUR DISTRICT										
	Total	**100,281**	**91,597**	**90,610**	**91,452**	**8,951**	**137**	**658**	**8**	**62**	..
1	Aheri	1	..	1	..	..	..	..	..	..	..
2	Badi	3	2	2	2	1	..	..	..	..	..
3	Bagri	230	249	224	249	6	..	..	..	..	..
4	Bairwa or Berwa	699	624	646	624	42	..	11	..	..	..
5	Balai	828	643	706	632	111	11	11	..	..	..
6	Bansphor	1	..	..	..	1	..	..	..	..	..
7	Bargi, Vargi or Birgi	11	12	11	12	..	..	..	..	..	..
8	Bawaria	84	20	83	20	1	..	..	..	..	..
9	Bedia or Beria	170	39	141	39	29	..	..	..	..	..
10	Bhand	56	111	41	110	15	1	..	..	..	..
11	Bhangi	4,060	3,750	3,848	3,744	196	5	13	1	3	..
12	Bidakia	6	..	6	..	..	..	..	..	..	..
13	Bola	3	..	3	..	..	..	..	..	..	..
14	Chamar, Bhambhi, Jatav, Jatia, Mochi, Raidass, Raigar or Ramdasia	74,429	67,865	67,832	67,791	6,105	70	453	4	39	..
15	Chandal	1	..	..	..	1	..	..	..	..	..
16	Dabgar	5	1	2	1	3	..	..	..	..	..
17	Dhankia	39	37	25	37	14	..	..	..	..	..
18	Dome	328	292	263	291	64	1	..	..	1	..

SCT-III PART-B (i)—EDUCATION IN *RURAL AREAS ONLY* FOR SCHEDULED CASTES-*contd.*

Sl. No.	Name of Scheduled Caste	Total		Illiterate		Literate (without educational level)		Educational level: Primary or Junior Basic		Educational level: Matriculation and above	
		Males	Females	Males	Females	Males	Females	Males	Females	Males	Females
	1	2	3	4	5	6	7	8	9	10	11
	SAWAI MADHOPUR DISTRICT-*concld.*										
19	Garo, Garura or Gurda	11	10	8	9	3	1	..	..	..	..
20	Gavaria	5	..	4	..	1	..	..	..	..	..
21	Godhi	..	9	..	9	..	..	..	..	..	..
22	Jingar	..	2	..	2	..	..	..	..	..	..
23	Kalbelia	158	81	154	81	4	..	..	..	..	..
24	Kamad or Kamadia	19	8	16	8	3	..	..	..	..	..
25	Kanjar	128	159	119	159	8	..	..	..	1	..
26	Kapadia Sansi	..	2	..	2	..	..	..	..	..	..
27	Khatik	2,723	2,490	2,285	2,488	406	2	31	..	1	..
28	Koli or Kori	10,202	9,431	8,923	9,414	1,184	17	93	..	2	..
29	Kooch Band	11	33	11	33	..	..	..	..	..	..
30	Koria	1	2	1	2	..	..	..	..	..	..
31	Megh or Meghwal	44	25	41	25	3	..	..	..	..	..
32	Mehar	5	2	2	2	..	..	1	..	2	..
33	Nut	360	355	337	355	21	..	1	..	1	..
34	Rawal	11	2	11	2	..	..	..	..	..	..
35	Sansi	41	20	36	20	5	..	..	..	..	..
36	Santia	..	1	..	1	..	..	..	..	..	..
37	Singiwala	8	6	8	6	..	..	..	..	..	..
38	Thori or Nayak	210	215	174	215	32	..	4	..	..	..
39	Valmiki	..	2	..	2	..	..	..	..	..	..
40	Unclassified	5,390	5,097	4,646	5,065	692	29	40	3	12	..
	JAIPUR DISTRICT										
	Total	**139,331**	**129,472**	**123,005**	**129,188**	**15,266**	**278**	**717**	**5**	**343**	**1**
1	Aheri	2	..	1	..	..	..	1	..	..	..
2	Badi	21	..	6	..	3	..	..	..	12	..
3	Bargi, Vargi or Birgi	787	914	776	912	11	2	..	..	..	..
4	Bairwa or Berwa	411	607	409	607	2	..	..	..	..	..
5	Balai	31,428	28,547	28,039	28,489	3,180	57	130	1	79	..
6	Bawaria	1,198	808	1,147	808	51	..	..	..	..	..
7	Bedia or Beria	300	114	281	114	19	..	..	..	..	..
8	Bhand	72	116	53	116	17	..	2	..	..	..
9	Bhangi	5,328	4,930	4,886	4,901	401	29	22	..	19	..
10	Chamar, Bhambhi, Jatav, Jatia, Mochi, Raidass, Raigar or Ramdasia	61,253	56,379	53,699	56,297	7,019	79	368	3	167	..
11	Dabgar	7	26	2	26	5	..	..	..	..	..
12	Dhankia	4,434	4,186	3,938	4,173	452	13	39	..	5	..
13	Dome	45	103	33	103	12	..	..	..	..	..
14	Garo, Garura or Gurda	41	13	35	11	5	2	..	..	1	..
15	Gavaria	59	41	56	41	3	..	..	..	..	..
16	Godhi	..	6	..	6	..	..	..	..	..	..
17	Kalbelia	77	50	74	50	3	..	..	..	..	..
18	Kamad or Kamadia	14	18	9	18	5	..	..	..	..	..
19	Kanjar	257	210	241	210	15	..	..	..	1	..
20	Kapadia Sansi	345	352	332	350	11	2	1	..	1	..
21	Khatik	5,830	5,601	4,970	5,578	815	23	31	..	14	..
22	Koli or Kori	9,894	9,929	8,597	9,916	1,202	13	86	..	9	..
23	Kooch Band	57	45	56	44	1	1	..	..	..	..
24	Koria	10	11	9	11	1	..	..	..	..	..
25	Madari or Bazigar	4	12	4	12	..	..	..	..	..	..

SCT-III PART-B (i)—EDUCATION IN *RURAL AREAS ONLY* FOR SCHEDULED CASTES-*contd.*

Sl. No.	Name of Scheduled Caste	Total		Illiterate		Literate (without educational level)		Educational level: Primary or Junior Basic		Educational level: Matriculation and above	
		Males	Females	Males	Females	Males	Females	Males	Females	Males	Females
	1	2	3	4	5	6	7	8	9	10	11
	JAIPUR DISTRICT-*concld.*										
26	Megh or Meghwal	98	147	84	147	14	..	..	..	..	..
27	Mehar	295	259	270	259	25	..	..	..	..	..
28	Nut	457	532	428	531	29	1	..	..	..	..
29	Pasi	..	1	..	1	..	..	..	..	..	..
30	Rawal	53	10	48	10	4	..	1	..	..	..
31	Singiwala	..	12	..	12	..	..	..	..	..	..
32	Thori or Nayak	1,268	1,019	1,122	1,014	128	4	2	..	16	1
33	Valmiki	8	15	5	15	3	..	..	..	..	..
34	Unclassified	15,278	14,459	13,395	14,406	1,830	52	34	1	19	..
	SIKAR DISTRICT										
	Total	**50,127**	**49,075**	**43,887**	**48,917**	**5,866**	**149**	**310**	**8**	**64**	**1**
	Bairwa or Berwa	17	14	16	14	1	..	..	..	..	..
2	Balai	23,900	23,977	20,979	23,913	2,748	62	143	2	30	..
3	Bawaria	815	638	776	638	39	..	..	..	..	..
4	Bhand	62	61	50	61	11	..	1	..	..	..
5	Bhangi	2,118	1,987	1,875	1,972	229	14	12	..	2	1
6	Chamar, Bhambhi, Jatav, Jatia, Mochi, Raidass, Raigar or Ramdasia	14,183	13,644	12,218	13,607	1,842	35	101	2	22	..
7	Dhankia	647	655	536	645	106	9	4	1	1	..
8	Dheda	92	87	73	85	19	2	..	..	..	..
9	Dome	78	99	68	98	10	1	..	..	..	..
10	Garo, Garura or Gurda	51	62	39	60	12	2	..	..	..	..
11	Gavaria	129	116	111	116	18	..	..	..	..	..
12	Godhi	45	55	44	55	1	..	..	..	..	..
13	Kalbelia	121	50	121	50	..	..	..	..	..	..
14	Kamad or Kamadia	175	187	121	184	52	3	..	..	2	..
15	Kanjar	63	65	59	65	4	..	..	..	..	..
16	Khatik	1,547	1,505	1,283	1,495	249	7	11	3	4	..
17	Kooch Band	25	14	25	14	..	..	..	..	..	..
18	Koria	28	44	28	44	..	..	..	..	..	..
19	Madari or Bazigar	104	14	104	14	..	..	..	..	..	..
20	Megh or Meghwal	1,418	1,387	1,278	1,384	125	3	15	..	..	..
21	Mehar	91	107	85	107	6	..	..	..	..	..
22	Nut	276	201	239	200	37	1	..	..	..	..
23	Rawal	33	31	33	31	..	..	..	..	..	..
24	Sansi	434	355	413	352	21	3	..	..	..	..
25	Thori or Nayak	2,580	2,645	2,357	2,641	200	4	22	..	1	..
26	Unclassified	1,095	1,075	956	1,072	136	3	1	..	2	..
	AJMER DISTRICT										
	Total	**58,694**	**55,167**	**49,056**	**54,526**	**8,886**	**580**	**660**	**60**	**92**	**1**
1	Aheri	9	20	5	20	4	..	..	..	..	..
2	Bagri	1,128	994	1,117	992	11	2	..	..	..	..
3	Balai	4,392	4,066	3,924	4,042	450	24	10	..	8	..
4	Bambhi	8,888	8,407	7,127	8,295	1,643	109	100	3	18	..
5	Baori	1,005	984	894	969	107	15	3	..	1	..
6	Bazigar	22	34	16	34	4	..	2	..	..	..
7	Bhangi	2,310	2,224	1,797	2,160	467	49	42	15	4	..
8	Chamar, Jatava, Jatia, Mochi or Raigar	28,005	26,209	23,975	26,007	3,653	187	331	15	46	..

SCT-III PART-B (1)—EDUCATION IN *RURAL AREAS ONLY* FOR SCHEDULED CASTES-*contd.*

Sl. No.	Name of Scheduled Caste	Total		Illiterate		Literate (without educational level)		Educational level: Primary or Junior Basic		Educational level: Matriculation and above	
		Males	Females	Males	Females	Males	Females	Males	Females	Males	Females
	1	2	3	4	5	6	7	8	9	10	11
	AJMER DISTRICT-*concld.*										
9	Dhanak	51	53	45	46	6	3	..	4	..	..
10	Dhed	7	9	4	9	3	..	..	..	..	..
11	Dhobi	1,221	1,156	1,043	1,145	177	10	1	..	..	1
12	Dholi	2,108	1,888	1,343	1,812	715	70	49	6	1	..
13	Dom	138	155	72	145	59	10	6	..	1	..
14	Garoda	68	68	32	64	34	3	2	1	..	..
15	Kalbelia	759	529	746	529	12	..	..	..	1	..
16	Kanjar	234	202	215	199	19	3	..	..	..	..
17	Khatik	2,542	2,495	2,055	2,470	454	23	30	2	3	..
18	Koli	379	367	239	362	136	3	1	2	3	..
19	Kuchband	3	1	2	1	1	..	..	..	..	..
20	Meghwal	437	446	339	443	92	3	5	..	1	..
21	Nat	360	368	291	363	66	4	3	1	..	..
22	Rawal	248	227	175	227	70	..	3	..	..	..
23	Sansi	234	223	180	203	31	12	23	8	..	..
24	Sargara	275	284	180	270	79	13	15	1	1	..
25	Satia	17	22	17	22	..	..	..	..	..	..
26	Thori	1,255	1,214	1,118	1,207	132	7	5	..	..	..
27	Unclassified	2,599	2,522	2,105	2,490	461	30	29	2	4	..
	TONK DISTRICT										
	Total	**48,156**	**44,865**	**45,453**	**44,611**	**2,338**	**212**	**311**	**36**	**54**	**6**
1	Bagri	799	634	792	633	7	1	..	..	..	..
2	Bairwa or Berwa	1,100	1,498	1,021	1,490	76	5	3	3	..	..
3	Balai	3,264	2,786	3,031	2,765	195	18	34	3	4	..
4	Bawaria	130	29	129	29	1	..	..	..	..	..
5	Bedia or Beria	17	58	17	56	..	2	..	..	..	..
6	Bhand	79	46	76	45	3	..	..	1	..	..
7	Bhangi	2,016	1,708	1,847	1,695	145	11	18	1	6	1
8	Chamar, Bhambhi, Jatav, Jatia, Mochi, Raidass, Raigar or Ramdasia	30,847	28,727	29,305	28,583	1,304	135	204	7	34	2
9	Dhankia	230	131	208	130	20	1	1	..	1	..
10	Dome	4	2	4	2	..	..	..	..	..	..
11	Gavaria	33	43	31	42	1	1	1	..	..	..
12	Kalbelia	64	33	62	33	2	..	..	..	..	..
13	Kanjar	180	500	162	497	15	2	3	1	..	..
14	Khatik	3,020	2,388	2,851	2,377	147	10	16	1	6	..
15	Koli or Kori	836	844	740	843	90	..	4	1	2	..
16	Megh or Meghwal	53	92	51	90	2	1	..	1	..	..
17	Nut	296	170	295	170	1	..	..	..	..	..
18	Rawal	1	..	1	..	..	..	..	..	..	..
19	Sansi	432	231	421	231	10	..	1	..	..	..
20	Thori or Nayak	1,154	1,207	1,110	1,200	43	7	1	..	..	..
21	Unclassified	3,601	3,738	3,299	3,700	276	18	25	17	1	3
	JAISALMER DISTRICT										
	Total	**9,702**	**8,346**	**9,294**	**8,338**	**404**	**8**	**4**	..	..	..
1	Bhangi	17	9	13	9	4	..	..	..	..	..
2	Chamar, Bhambhi, Jatav, Jatia, Mochi, Raidass, Raigar or Ramdasia	1,951	1,609	1,867	1,608	84	1	..	..	..	..

SCT-III PART-B (i)—EDUCATION IN *RURAL AREAS ONLY* FOR SCHEDULED CASTES-*contd.*

Sl. No.	Name of Scheduled Caste	Total		Illiterate		Literate (without educational level)		Educational level: Primary or Junior Basic		Educational level: Matriculation and above	
		Males	Females	Males	Females	Males	Females	Males	Females	Males	Females
	1	2	3	4	5	6	7	8	9	10	11
	JAISALMER DISTRICT-*concld.*										
3	Dheda	150	68	143	68	7	..	..	..	..	..
4	Dome	12	26	12	26	..	..	..	..	..	..
5	Gavaria	27	46	24	46	3	..	..	..	..	..
6	Garo, Garura or Gurda	305	247	230	246	75	1	..	..	..	..
7	Kalbelia	1	..	..	..	1	..	..	..	..	..
8	Khatik	9	6	8	6	1	..	..	..	..	..
9	Koli or Kori	1	..	1	..	..	..	..	..	..	..
10	Megh or Meghwal	7,193	6,300	6,960	6,294	229	6	4	..	..	..
11	Thori or Nayak	35	35	35	35	..	..	..	..	..	..
12	Unclassified	1	..	1	..	..	..	..	..	..	..
	JODHPUR DISTRICT										
	Total	**53,209**	**48,326**	**49,660**	**48,236**	**3,445**	**90**	**85**	..	**19**	..
1	Badi	106	115	83	115	23	..	..	..	..	..
2	Bawaria	2,453	2,228	2,380	2,228	71	..	..	..	2	..
3	Bhand	43	45	29	44	14	1	..	..	..	..
4	Bhangi	1,483	1,304	1,331	1,301	149	3	2	..	1	..
5	Chamar, Bhambhi, Jatav, Jatia, Mochi, Raidass, Raigar or Ramdasia	17,624	15,761	16,505	15,730	1,089	31	20	..	10	..
6	Dhankia	34	47	27	47	6	..	..	..	1	..
7	Dheda	12	10	12	10	..	..	..	..	..	..
8	Dome	978	1,191	864	1,187	112	4	2	..	..	..
9	Garo, Garura or Gurda	568	644	433	642	132	2	3	..	..	..
10	Gavaria	141	155	141	155	..	..	..	..	..	..
11	Kalbelia	144	132	140	132	4	..	..	..	..	..
12	Kamad or Kamadia	58	63	45	61	13	2	..	..	..	..
13	Khatik	155	138	112	137	42	1	..	..	1	..
14	Megh or Meghwal	18,238	17,069	17,128	17,060	1,070	9	37	..	3	..
15	Nut	346	384	314	384	32	..	..	..	..	..
16	Rawal	8	9	3	9	5	..	..	..	..	..
17	Sansi	544	510	512	509	30	1	2	..	..	..
18	Sargara	1,681	1,762	1,590	1,761	88	1	2	..	1	..
19	Thori or Nayak	1,686	1,642	1,652	1,642	34	..	..	..	..	..
20	Valmiki	7	6	4	6	3	..	..	..	..	..
21	Unclassified	6,900	5,111	6,355	5,076	528	35	17	..	..	..
	NAGAUR DISTRICT										
	Total	**77,721**	**73,833**	**72,531**	**73,661**	**4,937**	**169**	**226**	**3**	**27**	..
1	Badi	8	..	8	..	..	..	..	..	..	..
2	Bagri	29	23	25	11	4	12	..	..	..	..
3	Balai	9,471	7,596	8,783	7,570	633	25	50	1	5	..
4	Bawaria	6,610	5,636	6,307	5,628	294	8	6	..	3	..
5	Bhangi	3,301	2,909	3,058	2,904	227	5	15	..	1	..
6	Bola	15	21	8	21	7	..	..	..	..	..
7	Chamar, Bhambhi, Jatav, Jatia, Mochi, Raidass, Raigar or Ramdasia	28,080	19,717	26,382	19,696	1,627	21	69	..	2	..
8	Dabgar	48	65	46	65	2	..	..	..	..	..
9	Dheda	758	618	633	610	124	8	1	..	..	..
10	Dome	31	23	9	23	22	..	..	..	..	..

SCT-III PART-B (i)—EDUCATION IN *RURAL AREAS ONLY* FOR SCHEDULED CASTES-*contd.*

Sl. No.	Name of Scheduled Caste	Total		Illiterate		Literate (without educational level)		Educational level: Primary or Junior Basic		Educational level: Matriculation and above	
		Males	Females	Males	Females	Males	Females	Males	Females	Males	Females
	1	2	3	4	5	6	7	8	9	10	11
	NAGAUR DISTRICT-*concld.*										
11	Dhankia	36	37	34	36	2	1	..	..	..	..
12	Garo, Garura or Gurda	98	149	87	148	11	1	..	..	..	..
13	Gavaria	143	117	121	117	22	..	..	..	..	..
14	Jingar	15	..	15	..	..	..	..	..	..	..
15	Kalbelia	1	..	1	..	..	..	..	..	..	..
16	Kamad or Kamadia	109	95	95	95	14	..	..	..	..	..
17	Kanjar	39	14	32	14	7	..	..	..	..	..
18	Khatik	977	938	816	938	158	..	3	..	..	..
19	Megh or Meghwal	3,387	11,558	3,095	11,544	271	14	20	..	1	..
20	Mehar	..	15	..	14	..	1	..	..	..	..
21	Mehtar	44	65	37	65	7	..	..	..	..	..
22	Nut	105	98	104	98	1	..	..	..	..	..
23	Sansi	249	344	245	344	4	..	..	..	..	..
24	Santia	14	18	14	18	..	..	..	..	..	..
25	Sargara	326	361	297	361	27	..	2	..	..	..
26	Thori or Nayak	4,782	4,329	4,557	4,327	219	2	6	..	..	..
27	Unclassified	19,045	19,087	17,722	19,014	1,254	71	54	2	15	..
	PALI DISTRICT										
	Total	**69,091**	**65,089**	**62,019**	**64,901**	**6,437**	**183**	**569**	**5**	**66**	..
1	Aheri	2	4	1	4	1	..	..	..	..	..
2	Badi	125	61	119	61	6	..	..	..	..	..
3	Bagri	170	531	167	531	3	..	..	..	..	..
4	Bawaria	6,689	5,711	6,517	5,708	157	3	13	..	2	..
5	Bhand	131	74	93	74	33	..	4	..	1	..
6	Bhangi	2,758	2,720	2,392	2,710	343	10	21	..	2	..
7	Chamar, Bhambhi, Jatav, Jatia, Mochi, Raidass, Raigar or Ramdasia	29,289	26,850	26,499	26,787	2,487	62	282	1	21	..
8	Dhankia	6	1	5	1	1	..	..	..	..	..
9	Dheda	114	96	72	95	37	1	3	..	2	..
10	Dome	1,792	1,822	1,294	1,801	453	20	43	1	2	..
11	Garo, Garura or Gurda	840	774	384	770	428	4	26	..	2	..
12	Gavaria	148	199	138	199	10	..	..	..	..	..
13	Jingar	6	1	..	1	5	..	..	..	1	..
14	Kalbelia	998	928	994	928	4	..	..	..	..	..
15	Kamad or Kamadia	40	20	38	20	2	..	..	..	..	..
16	Kanjar	83	9	81	9	2	..	..	..	..	..
17	Khatik	1,166	1,031	884	1,028	263	3	16	..	3	..
18	Koli or Kori	116	94	66	92	49	2	..	..	1	..
19	Megh or Meghwal	10,033	10,023	9,144	9,985	816	37	66	1	7	..
20	Mehtar	101	106	86	106	13	..	2	..	..	..
21	Nut	694	601	653	601	41	..	..	..	..	..
22	Rawal	139	119	86	119	51	..	2	..	..	..
23	Sansi	45	29	37	28	8	1	..	..	..	..
24	Santia	532	612	513	611	18	1	1	..	..	..
25	Sargara	9,023	8,561	8,069	8,533	868	26	70	2	16	..
26	Thori or Nayak	2,400	2,374	2,207	2,363	181	11	10	..	2	..
27	Tirgar	31	40	31	40	..	..	..	..	..	..
28	Unclassified	1,620	1,698	1,449	1,696	157	2	10	..	4	..

SCT-III PART-B (i)—EDUCATION IN *RURAL AREAS ONLY* FOR SCHEDULED CASTES-*contd.*

Sl. No.	Name of Scheduled Caste	Total		Illiterate		Literate (without educational level		Educational level: Primary or Junior Basic		Educational level: Matriculation and above	
		Males	Females	Males	Females	Males	Females	Males	Females	Males	Females
	1	2	3	4	5	6	7	8	9	10	11
	BARMER DISTRICT										
	Total	**44,629**	**39,962**	**41,459**	**39,689**	**3,051**	**271**	**114**	**2**	**5**	..
1	Badi	33	11	31	11	2	..	..	..	..	..
2	Bagri	15	..	15	..	..	..	..	..	..	..
3	Bawaria	21	..	20	..	1	..	..	..	..	..
4	Bhand	7	3	5	3	2	..	..	..	..	..
5	Bhangi	403	423	335	423	68	..	..	..	..	..
6	Bidakia	6	..	6	..	..	..	..	..	..	..
7	Chamar, Bhambhi, Jatav, Jatia, Mochi, Raidass, Raigar or Ramdasia	5,396	4,856	5,141	4,855	244	1	9	..	2	..
8	Dheda	174	125	126	124	48	1	..	..	..	..
9	Dome	126	68	119	68	7	..	..	..	..	..
10	Garo, Garura or Gurda	1,265	1,123	1,065	1,095	197	28	3	..	..	..
11	Gavaria	271	158	261	158	10	..	..	..	..	..
12	Kalbelia	182	19	176	19	6	..	..	..	..	..
13	Khatik	8	3	6	3	2	..	..	..	..	..
14	Koli or Kori	1,552	1,393	1,526	1,393	26	..	..	..	..	..
15	Megh or Meghwal	29,045	25,615	27,796	25,441	1,176	174	70	..	3	..
16	Nut	33	5	33	5	..	..	..	..	..	..
17	Rawal	13	9	13	9	..	..	..	..	..	..
18	Sansi	254	264	236	264	14	..	4	..	..	..
19	Santia	74	11	74	11	..	..	..	..	..	..
20	Sargara	481	424	287	424	194	..	..	..	..	..
21	Tirgar	28	..	17	..	11	..	..	..	..	..
22	Unclassified	5,242	5,452	4,171	5,383	1,043	67	28	2	..	..
	JALOR DISTRICT										
	Total	**45,354**	**42,098**	**43,875**	**42,061**	**1,448**	**34**	**25**	**3**	**6**	..
1	Badi	..	5	..	5	..	..	..	..	..	..
2	Bagri	918	666	909	665	9	1	..	..	..	..
3	Bajgar	179	169	179	169	..	..	..	..	..	..
4	Bawaria	80	65	76	65	4	..	..	..	..	..
5	Bhand	42	89	32	89	9	..	1	..	..	..
6	Bhangi	528	464	498	464	30	..	..	..	..	..
7	Chamar, Bhambhi, Jatav, Jatia, Mochi, Raidass, Raigar or Ramdasia	22,234	22,566	21,618	22,552	607	13	8	1	1	..
8	Dome	607	491	571	489	34	2	2	..	..	..
9	Garo, Garura or Gurda	1,712	1,101	1,521	1,098	190	3	1	..	..	..
10	Gavaria	265	88	262	88	3	..	..	..	..	..
11	Kalbelia	38	41	38	41	..	..	..	..	..	..
12	Khatik	46	79	42	79	4	..	..	..	..	..
13	Koli or Kori	2,226	2,105	2,211	2,105	15	..	..	..	..	..
14	Megh or Meghwal	2,550	1,675	2,485	1,674	61	1	3	..	1	..
15	Mehtar	1,817	1,039	1,791	1,039	26	..	..	..	..	..
16	Nut	5	189	4	189	1	..	..	..	..	..
17	Rawal	136	5	134	5	2	..	..	..	..	..
18	Santia	13	7	13	7	..	..	..	..	..	..
19	Sargara	3,594	2,744	3,498	2,737	94	7	1	..	1	..
20	Thori or Nayak	91	147	91	147	..	..	..	..	..	..
21	Tirgar	110	296	100	294	9	2	1	..	..	..
22	Unclassified	8,163	8,067	7,802	8,060	350	5	8	2	3	..

SCT-III PART-B (i)—EDUCATION IN *RURAL AREAS ONLY* FOR SCHEDULED CASTES-*contd.*

Sl. No.	Name of Scheduled Caste	Total		Illiterate		Literate (without educational level)		Educational level: Primary or Junior Basic		Educational level: Matriculation and above	
		Males	Females	Males	Females	Males	Females	Males	Females	Males	Females
	1	2	3	4	5	6	7	8	9	10	11
	SIROHI DISTRICT										
	Total	**30,697**	**28,572**	**29,321**	**28,476**	**1,298**	**96**	**63**	..	**15**	..
1	Badi	335	198	295	198	34	..	6	..	..	..
2	Bagri	779	688	702	680	76	8	1	..	..	..
3	Balai	38	8	25	8	12	..	..	..	1	..
4	Bawaria	14	2	13	2	1	..	..	..	..	..
5	Bhand	..	22	..	22	..	..	..	..	..	..
6	Bhangi	399	482	371	482	28	..	..	..	..	..
7	Chamar, Bhambhi, Jatav, Jatia, Mochi, Raidass, Raigar or Ramdasia	5,909	5,912	5,646	5,909	245	3	18	..	..	..
8	Dheda	25	..	24	..	1	..	..	..	..	..
9	Dome	315	322	239	319	73	3	3	..	..	..
10	Garo, Garura or Gurda	289	249	199	248	76	1	13	..	1	..
11	Gavaria	29	61	29	61	..	..	..	..	..	..
12	Kalbelia	298	372	295	372	3	..	..	..	..	..
13	Khatik	17	11	11	11	6	..	..	..	..	..
14	Koli or Kori	6,150	6,274	6,131	6,270	18	4	..	..	1	..
15	Megh or Meghwal	10,270	8,520	9,946	8 508	312	12	8	..	4	..
16	Mehtar	207	133	202	133	5	..	..	..	..	..
17	Nut	18	147	16	147	2	..	..	..	..	..
18	Pasi	11	..	11	..	..	..	..	..	..	..
19	Rawal	13	10	9	9	4	1	..	..	..	..
20	Sansi	..	22	..	22	..	..	..	..	..	..
21	Santia	10	12	10	12	..	..	..	..	..	..
22	Sargara	4,271	3,670	3,936	3,663	318	7	10	..	7	..
23	Thori or Nayak	247	198	229	198	18	..	..	..	..	..
24	Tirgar	15	59	15	59	..	..	..	..	..	..
25	Unclassified	1,038	1,200	967	1,143	66	57	4	..	1	..
	BHILWARA DISTRICT										
	Total	**68,195**	**62,281**	**63,361**	**62,156**	**4,212**	**99**	**572**	**26**	**50**	..
1	Aheri	7	3	5	3	2	..	..	..	..	..
2	Bagri	933	616	892	615	33	..	8	1	..	..
3	Bairwa or Berwa	154	210	142	209	10	1	..	..	2	..
4	Bajgar	..	9	..	9	..	..	..	..	..	..
5	Balai	18,769	17,101	17,966	17,073	734	22	64	6	5	..
6	Bargi, Vargi or Birgi	..	7	..	7	..	..	..	..	..	..
7	Bawaria	186	343	181	341	5	2	..	..	..	..
8	Bedia or Beria	2	..	2	..	..	..	..	..	..	..
9	Bhand	168	67	143	66	22	1	3	..	..	..
10	Bhangi	2,041	2,001	1,698	1,989	298	10	44	2	1	..
11	Bola	3,305	2,741	3,209	2,741	83	..	12	..	1	..
12	Chamar, Bhambhi, Jatav, Jatia, Mochi, Raidass, Raigar or Ramdasia	27,947	25,900	26,304	25,856	1,408	36	209	8	26	..
13	Chandal	2	..	2	..	..	..	..	..	..	..
14	Dhankia	29	24	29	23	..	1	..	..	..	..
15	Dheda	8	6	5	6	2	..	1	..	..	..
16	Dome	2,397	2,122	1,859	2,113	481	8	54	1	3	..
17	Garo, Garura or Gurda	84	50	44	46	32	4	8	..	..	..
18	Gavaria	18	7	18	7	..	..	..	..	..	..
19	Godhi	..	6	..	6	..	..	..	..	..	..
20	Jingar	215	126	148	126	65	..	2	..	..	..

SCT-III PART-B (i)—EDUCATION IN *RURAL AREAS ONLY* FOR SCHEDULED CASTES-*contd.*

Sl. No.	Name of Scheduled Caste	Total		Illiterate		Literate (without educational level)		Educational level: Primary or Junior Basic		Educational level: Matriculation and above	
		Males	Females	Males	Females	Males	Females	Males	Females	Males	Females
	1	2	3	4	5	6	7	8	9	10	11
	BHILWARA DISTRICT-*concld.*										
21	Kalbelia	759	625	739	625	20	..	..	..	..	..
22	Kamad or Kamadia	133	102	102	102	29	..	2	..	..	..
23	Kanjar	1,223	972	1,156	970	36	1	28	1	3	..
24	Khatik	4,587	4,396	4,031	4,390	485	3	69	3	2	..
25	Koli or Kori	368	328	252	325	84	3	28	..	4	..
26	Megh or Meghwal	85	47	73	47	8	..	4	..	..	..
27	Mehar	1	..	..	..	1	..	..	..	..	..
28	Mehtar	103	138	88	137	15	1	..	..	..	..
29	Nut	482	405	445	402	36	1	1	2	..	..
30	Pasi	5	3	3	3	2	..	..	..	..	..
31	Rawal	611	529	570	529	40	..	..	..	1	..
32	Salvi	1	..	1	..	..	..	..	..	..	..
33	Sansi	266	235	245	234	16	1	5	..	..	..
34	Sargara	320	243	268	241	49	2	3	..	..	..
35	Thori or Nayak	2,398	2,174	2,217	2,173	159	1	20	..	2	..
36	Tirgar	2	..	2	..	..	..	..	..	..	..
37	Valmiki	..	2	..	2	..	..	..	..	..	..
38	Unclassified	586	743	522	740	57	1	7	2	..	..
	UDAIPUR DISTRICT										
	Total	**58,231**	**55,188**	**51,132**	**54,910**	**6,151**	**256**	**887**	**22**	**61**	..
1	Adi Dharmi	10	2	8	2	2	..	..	..	..	..
2	Aheri	104	98	61	98	41	..	2	..	..	..
3	Badi	3	17	3	17	..	..	..	..	..	..
4	Bagri	343	410	333	410	10	..	..	..	..	..
5	Bairwa or Berwa	57	5	57	5	..	..	..	..	..	..
6	Bajgar	..	58	..	58	..	..	..	..	..	..
7	Balai	15,699	14,807	14,384	14,760	1,158	44	150	3	7	..
8	Bansphor	8	8	8	8	..	..	..	..	..	..
9	Bawaria	71	2	67	2	4	..	..	..	..	..
10	Bedia or Beria	..	3	..	3	..	..	..	..	..	..
11	Bhand	188	238	145	231	34	6	8	1	1	..
12	Bhangi	1,026	1,512	880	1,501	110	11	34	..	2	..
13	Bidakia	327	306	212	304	76	1	37	1	2	..
14	Bola	536	551	492	550	41	1	3	..	..	..
15	Chamar, Bhambhi, Jatav, Jatia, Mochi, Raidass, Raigar or Ramdasia	13,081	11,658	11,502	11,603	1,328	48	226	7	25	..
16	Chandal	1	..	1	..	..	..	..	..	..	..
17	Chura	1	..	1	..	..	..	..	..	..	..
18	Dabgar	..	5	..	5	..	..	..	..	..	..
19	Dhankia	4	..	4	..	..	..	..	..	..	..
20	Dheda	1	3	1	3	..	..	..	..	..	..
21	Dome	1,459	1,330	1,060	1,314	349	14	50	2	..	..
22	Gandia	..	132	..	129	..	3	..	..	..	..
23	Garancha Mehtar or Gancha	172	202	141	201	23	1	8	..	..	..
24	Garo, Garura or Gurda	66	57	42	57	24	..	..	..	..	..
25	Gavaria	37	74	35	74	2	..	..	..	..	..
26	Godhi	225	42	172	42	48	..	5	..	..	..
27	Jingar	74	121	53	117	17	4	4	..	..	..
28	Kalbelia	892	960	862	960	26	..	3	..	1	..
29	Kamad or Kamadia	99	103	85	102	13	1	1	..	..	..
30	Kanjar	56	78	56	78	..	..	..	..	..	..

SCT-III PART-B (i)—EDUCATION IN *RURAL AREAS ONLY* FOR SCHEDULED CASTES-*contd.*

Sl. No.	Name of Scheduled Caste	Total		Illiterate		Literate (without educational level)		Educational level: Primary or Junior Basic		Educational level: Matriculation and above	
		Males	Females	Males	Females	Males	Females	Males	Females	Males	Females
	1	2	3	4	5	6	7	8	9	10	11
	UDAIPUR DISTRICT-*concld*										
31	Kapadia Sansi	14	..	14	..	..	..	..	..	..	..
32	Khatik	4,361	4,343	3,366	4,315	865	28	120	..	10	..
33	Koli or Kori	5	9	3	9	2	..	..	..	..	..
34	Madari or Bazigar	93	108	93	108	..	..	..	..	..	..
35	Megh or Meghwal	10,489	9,970	9,415	9,924	974	43	97	3	3	..
36	Mehar	5	..	5	..	..	..	..	..	..	..
37	Mehtar	463	246	356	246	95	..	10	..	2	..
38	Nut	298	251	260	251	37	..	1	..	..	..
39	Rawal	846	936	821	936	18	..	6	..	1	..
40	Salvi	799	771	630	761	152	9	17	1	..	..
41	Sansi	18	10	18	10	..	..	..	..	..	..
42	Sargara	473	518	396	513	64	4	13	1	..	..
43	Thori or Nayak	408	384	367	383	38	1	3	..	..	..
44	Tirgar	11	25	10	25	1	..	..	..	..	..
45	Unclassified	5,408	4,835	4,713	4,795	599	37	89	3	7	..
	CHITORGARH DISTRICT										
	Total	**48,843**	**45,817**	**44,598**	**45,720**	**4,116**	**91**	**119**	**6**	**10**	..
1	Adi Dharmi	53	42	30	40	23	2	..	..	..	..
2	Aheri	3	..	2	..	1	..	..	..	..	..
3	Badi	4	..	3	..	1	..	..	..	..	..
4	Bagri	226	259	220	259	5	..	1	..	..	..
5	Bairwa or Berwa	150	84	150	84	..	..	..	..	..	..
6	Bajgar	1	..	1	..	..	..	..	..	..	..
7	Balai	8,893	8,303	8,245	8,293	631	10	16	..	1	..
8	Bansphor	4	..	4	..	..	..	..	..	..	..
9	Bargi, Vargi or Birgi	2	3	2	3	..	..	..	..	..	..
10	Bawaria	876	747	822	745	54	2	..	..	..	..
11	Bedia or Beria	218	293	184	293	34	..	..	..	..	..
12	Bhand	213	228	144	226	66	2	3	..	..	..
13	Bhangi	896	896	764	888	124	5	7	3	1	..
14	Bidakia	1	..	1	..	..	..	..	..	..	..
15	Bola	1,164	1,758	1,090	1,758	72	..	2	..	..	..
16	Chamar, Bhambhi, Jatav, Jatia, Mochi, Raidass, Raigar or Ramdasia	21,084	18,975	19,507	18,948	1,523	26	49	1	5	..
17	Chandal	12	5	10	5	2	..	..	..	..	..
18	Dabgar	43	41	33	41	10	..	..	..	..	..
19	Dhankia	49	29	46	29	3	..	..	..	..	..
20	Dheda	22	28	18	28	4	..	..	..	..	..
21	Dome	1,558	1,467	1,123	1,449	423	18	11	..	1	..
22	Garancha Mehtar or Gancha	3	31	3	31	..	..	..	..	..	..
23	Garo, Garura or Gurda	12	..	6	..	6	..	..	..	..	..
24	Gavaria	286	313	272	311	14	2	..	..	..	..
25	Jingar	111	95	58	94	53	1	..	..	..	..
26	Kalbelia	656	553	647	553	9	..	..	..	..	..
27	Kamad or Kamadia	84	90	63	90	21	..	..	..	..	..
28	Kanjar	885	826	807	826	76	..	2	..	..	..
29	Khangar	24	8	23	8	1	..	..	..	..	..
30	Khatik	2,536	2,402	2,158	2,397	365	3	12	2	1	..
31	Koli or Kori	43	41	18	40	23	1	2	..	..	..
	[illegible]njar	..	17	..	17	..	..	..	..	..	..
	[illegible]dari or Bazigar	2	..	2	..	..	..	..	..	..	..

SCT-III PART-B (i)—EDUCATION IN *RURAL AREAS ONLY* FOR SCHEDULED CASTES-*contd.*

Sl. No.	Name of Scheduled Caste	Total		Illiterate		Literate (without educational level)		Educational level: Primary or Junior Basic		Educational level: Matriculation and above	
		Males	Females	Males	Females	Males	Females	Males	Females	Males	Females
	1	2	3	4	5	6	7	8	9	10	11
	CHITORGARH DISTRICT-*concld.*										
34	Majhabi	1,027	983	986	983	41	..	..	..	..	..
35	Megh or Meghwal	3,340	3,156	3,135	3,152	202	4	3	..	..	..
36	Mehar	326	295	246	294	76	1	4	..	..	..
37	Mehtar	1,346	1,193	1,295	1,186	48	7	2	..	1	..
38	Nut	154	142	137	141	17	1	..	..	..	..
39	Pasi	2	1	2	1	..	..	..	..	..	..
40	Rawal	74	140	72	140	2	..	..	..	..	..
41	Salvi	88	94	80	94	8	..	..	..	..	..
42	Sansi	18	17	17	17	1	..	..	..	..	..
43	Sargara	182	175	158	171	21	4	3	..	..	..
44	Thori or Nayak	2,055	1,918	1,911	1,916	142	2	2	..	..	..
45	Unclassified	117	169	103	169	14	..	..	..	..	..
	DUNGARPUR DISTRICT										
	Total	**8,805**	**8,447**	**8,028**	**8,414**	**730**	**32**	**42**	..	**5**	**1**
1	Adi Dharmi	1	..	..	..	..	..	..	..	1	..
2	Aheri	2	..	2	..	..	..	..	..	..	..
3	Badi	3	11	3	11	..	..	..	..	..	..
4	Bajgar	4	23	3	23	1	..	..	..	..	..
5	Balai	1,924	1,974	1,753	1,968	159	5	10	..	2	1
6	Bansphor	15	8	13	7	2	1	..	..	..	..
7	Bedia or Beria	23	7	22	7	..	..	1	..	..	..
8	Bhangi	841	622	812	620	29	2	..	..	..	..
9	Bola	2	..	2	..	..	..	..	..	..	..
10	Chamar, Bhambhi, Jatav, Jatia, Mochi, Raidass, Raigar or Ramdasia	4,671	4,376	4,268	4,362	388	14	13	..	2	..
11	Dabgar	65	39	44	39	20	..	1	..	..	..
12	Dheda	101	13	100	13	1	..	..	..	..	..
13	Dome	..	3	..	3	..	..	..	..	..	..
14	Garo, Garura or Gurda	..	7	..	5	..	2	..	..	..	..
15	Gavaria	..	8	..	8	..	..	..	..	..	..
16	Kamad or Kamadia	1	..	..	..	1	..	..	..	..	..
17	Kanjar	39	30	36	30	3	..	..	..	..	..
18	Khatik	114	100	90	100	22	..	2	..	..	..
19	Megh or Meghwal	18	17	16	17	2	..	..	..	..	..
20	Nut	24	12	21	12	3	..	..	..	..	..
21	Rawal	24	39	23	39	1	..	..	..	..	..
22	Sansi	10	..	10	..	..	..	..	..	..	..
23	Sargara	105	159	101	159	2	..	2	..	..	..
24	Thori or Nayak	21	22	21	22	..	..	..	..	..	..
25	Unclassified	797	977	688	969	96	8	13	..	..	..
	BANSWARA DISTRICT										
	Total	**10,162**	**9,897**	**9,314**	**9,829**	**798**	**54**	**38**	**14**	**12**	..
1	Badi	15	70	15	70	..	..	..	..	..	..
2	Bajgar	23	9	22	9	1	..	..	..	..	..
3	Balai	1,597	1,417	1,410	1,404	177	13	8	..	2	..
4	Bansphor	..	3	..	3	..	..	..	..	..	..
5	Bhand	21	6	14	6	7	..	..	..	..	..

SCT-III PART-B (i)—EDUCATION IN *RURAL AREAS ONLY* FOR SCHEDULED CASTES-*contd.*

Sl. No.	Name of Scheduled Caste	Total		Illiterate		Literate (without educational level)		Educational level: Primary or Junior Basic		Educational level: Matriculation and above	
		Males	Females	Males	Females	Males	Females	Males	Females	Males	Females
	1	2	3	4	5	6	7	8	9	10	11
	BANSWARA DISTRICT-*concld.*										
6	Bhangi	8	4	7	4	1	..	..	..	..	..
7	Bidakia	8	..	5	..	2	..	..	..	1	..
8	Bola	306	141	262	141	41	..	2	..	1	..
9	Chamar, Bhambhi, Jatav, Jatia, Mochi, Raidass, Raigar or Ramdasia	3,132	2,988	2,913	2,974	202	13	12	1	5	..
10	Dabgar	70	18	65	18	4	..	1	..	..	..
11	Dheda	347	260	319	259	27	1	1	..	..	..
12	Dome	13	49	13	49	..	..	..	..	..	..
13	Garancha Mehtar or Gancha	263	246	258	246	4	..	1	..	..	..
14	Garo, Garura or Gurda	30	77	19	76	11	1	..	..	..	..
15	Gavaria	2	..	1	..	1	..	..	..	..	..
16	Kalbelia	130	192	111	191	17	1	2	..	..	..
17	Kanjar	4	4	4	4	..	..	..	..	..	..
18	Khatik	2	..	1	..	1	..	..	..	..	..
19	Koli or Kori	3	..	3	..	..	..	..	..	..	..
20	Megh or Meghwal	38	18	30	18	8	..	..	..	..	..
21	Mehtar	51	47	51	47	..	..	..	..	..	..
22	Nut	4	..	4	..	..	..	..	..	..	..
23	Pasi	1	..	1	..	..	..	..	..	..	..
24	Rawal	53	46	50	46	3	..	..	..	..	..
25	Sargara	362	390	353	390	9	..	..	..	..	..
26	Thori or Nayak	180	120	172	120	7	..	1	..	..	..
27	Unclassified	3,499	3,792	3,211	3,754	275	25	10	13	3	..
	BUNDI DISTRICT										
	Total	**27,611**	**25,255**	**25,858**	**25,216**	**1,475**	**33**	**268**	**6**	**10**	..
1	Aheri	14	11	13	11	1	..	..	..	..	..
2	Bagri	12	6	12	6	..	..	..	..	..	..
3	Bairwa or Berwa	241	174	220	174	13	..	8	..	..	..
4	Bajgar	2	..	2	..	..	..	..	..	..	..
5	Balai	6,106	5,434	5,797	5,430	271	4	38	..	..	..
6	Bargi, Vargi or Birgi	52	26	52	26	..	..	..	..	..	..
7	Bawaria	97	70	95	70	2	..	..	..	..	..
8	Bhand	19	18	19	18	..	..	..	..	..	..
9	Bhangi	725	778	646	773	76	5	3	..	..	..
10	Bola	811	662	753	660	49	1	9	1	..	..
11	Chamar, Bhambhi, Jatav, Jatia, Mochi, Raidass, Raigar or Ramdasia	14,262	13,493	13,565	13,483	569	8	124	2	4	..
12	Dabgar	297	295	265	295	28	..	4	..	..	..
13	Dhankia	156	154	125	152	25	2	5	..	1	..
14	Dheda	..	2	..	2	..	..	..	..	..	..
15	Dome	65	107	48	107	16	..	1	..	..	..
16	Garancha Mehtar or Gancha	41	41	41	41	..	..	..	..	..	..
17	Garo, Garura or Gurda	7	1	7	..	..	1	..	..	..	..
18	Gavaria	2	6	2	6	..	..	..	..	..	..
19	Kalbelia	324	274	321	274	3	..	..	..	..	..
20	Kamad or Kamadia	27	19	22	19	3	..	2	..	..	..
21	Kanjar	556	441	523	439	31	2	2	..	..	..
22	Khatik	861	763	694	757	151	6	14	..	2	..
23	Koli or Kori	711	578	613	575	66	..	31	3	1	..
24	Koria	11	8	10	8	1	..	..	..	..	..
25	Megh or Meghwal	745	633	708	632	33	1	3	..	1	..

SCT-III PART-B (i)—EDUCATION IN *RURAL AREAS ONLY* FOR SCHEDULED CASTES-*contd.*

Sl. No.	Name of Scheduled Caste	Total		Illiterate		Literate (without educational level)		Educational level: Primary or Junior Basic		Educational level: Matriculation and above	
		Males	Females	Males	Females	Males	Females	Males	Females	Males	Females
	1	2	3	4	5	6	7	8	9	10	11
	BUNDI DISTRICT-*concld.*										
26	Mehar	656	581	572	581	69	..	14	..	1	..
27	Mehtar	49	..	49	..	..	..	..	..	..	..
28	Nut	40	37	33	36	4	1	3	..	..	..
29	Rawal	6	3	5	3	1	..	..	..	..	..
30	Sansi	..	3	..	3	..	..	..	..	..	..
31	Thori or Nayak	216	180	196	180	17	..	3	..	..	..
32	Valmiki	2	4	..	4	2	..	..	..	..	..
33	Unclassified	498	453	450	451	44	2	4	..	..	..
	KOTA DISTRICT										
	Total	**69,814**	**64,738**	**61,498**	**64,229**	**7,425**	**423**	**836**	**86**	**55**	..
1	Aheri	619	529	567	525	42	4	10	..	..	..
2	Badi	15	..	12		3	..	..	..	..	..
3	Bagri	212	322	202	318	10	2	..	2	..	..
4	Balai	7,981	7,797	7,104	7,755	767	36	107	6	3	..
5	Bansphor	103	64	93	64	6	..	4	..	..	..
6	Bargi, Vargi or Birgi	..	60	..	60	..	..	..	..	..	..
7	Bawaria	88	61	80	59	7	1	1	1	..	..
8	Bedia or Beria	1,454	1,378	1,343	1,363	85	13	25	2	1	..
9	Bhand	93	69	89	69	4	..	..	..	..	..
10	Bhangi	3,098	2,875	2,774	2,851	300	20	24	4	..	..
11	Bola	1,620	1,278	1,452	1,269	166	6	2	3	..	..
12	Chamar, Bhambhi, Jatav, Jatia, Mochi, Raidass, Raigar or Ramdasia	38,046	35,333	34,280	35,089	3,384	193	355	51	27	..
13	Chandal	82	87	62	86	15	1	3	..	2	..
14	Dabgar	..	3	..	..	..	3	..	..	..	..
15	Dhankia	25	21	19	21	6	..	..	..	..	..
16	Dheda	159	184	130	184	25	..	4	..	..	..
17	Dome	73	47	59	43	14	4	..	..	..	..
18	Garancha Mehtar or Gancha	12	21	12	21	..	..	..	..	..	..
19	Garo, Garura or Gurda	1	4	..	4	1	..	..	..	..	..
20	Gavaria	56	53	56	53	..	..	..	..	..	..
21	Jingar	1	151	..	1	1	..	..	..	..	..
22	Kalbelia	165	4	163	154	2	..	..	..	..	..
23	Kamad or Kamadia	23	25	17	25	3	..	2	..	1	..
24	Kanjar	343	260	308	259	35	1	..	..	..	..
25	Kapadia Sansi	1	..	..	..	1	..	..	..	..	..
26	Khangar	10	21	9	19	1	2	..	..	..	..
27	Khatik	1,664	1,525	1,157	1,492	457	31	46	2	4	..
28	Koli or Kori	4,322	4,094	3,341	4,063	869	26	102	5	10	..
29	Kooch Band	1	..	1	..	..	..	..	..	..	..
30	Koria	17	15	16	15	1	..	..	..	..	..
31	Megh or Meghwal	2,674	2,186	2,405	2,169	240	15	29	2	..	..
32	Mehar	4,200	3,831	3,402	3,779	693	44	98	8	7	..
33	Mehtar	84	59	81	58	3	1	..	..	..	..
34	Nut	98	58	89	58	9	..	..	..	..	..
35	Pasi	1	13	..	13	1	..	..	..	..	..
36	Rawal	1	6	..	6	1	..	..	..	..	..
37	Sansi	95	55	90	54	5	1	..	..	..	..
38	Sarbhangi	..	32	..	32	..	..	..	..	..	..
39	Sargara	2	6	2	6	..	..	..	..	..	..
40	Thori or Nayak	2,300	1,985	2,011	1,967	265	18	24	..	..	..
41	Unclassified	75	226	72	225	3	1	..	..	..	..

SCT-III PART-B (i)—EDUCATION IN *RURAL AREAS ONLY* FOR SCHEDULED CASTES-*concld.*

Sl. No.	Name of Scheduled Caste	Total		Illiterate		Literate (without educational level)		Educational level: Primary or Junior Basic		Educational level: Matriculation and above	
		Males	Females	Males	Females	Males	Females	Males	Females	Males	Females
	1	2	3	4	5	6	7	8	9	10	11
	JHALAWAR DISTRICT										
	Total	**40,921**	**38,336**	**37,440**	**38,230**	**3,039**	**102**	**402**	**4**	**40**	..
1	Aheri	137	102	133	102	4	..	..	..	..	..
2	Badi	2	..	1	..	1	..	..	..	..	..
3	Bagri	2,732	2,443	2,635	2,440	93	3	4	..	..	..
4	Balai	4,885	4,443	4,449	4,440	391	3	41	..	4	..
5	Bansphor	129	176	112	175	11	1	6	..	..	..
6	Bargi, Vargi or Birgi	25	..	23	..	2	..	..	..	..	..
7	Bawaria	44	55	42	54	..	1	2	..	..	..
8	Bedia or Beria	16	..	16	..	..	..	..	..	..	..
9	Bhand	8	21	8	21	..	..	..	..	..	..
10	Bhangi	1,321	1,330	1,205	1,325	98	5	18	..	..	..
11	Bola	576	569	509	568	51	1	15	..	1	..
12	Chamar, Bhambhi, Jatav, Jatia, Mochi, Raidass, Raigar or Ramdasia	24,326	23,041	22,527	22,986	1,579	51	194	4	26	..
13	Chandal	13	..	8	..	5	..	..	..	..	..
14	Dhankia	..	2	..	2	..	..	..	..	..	..
15	Dome	335	322	271	321	64	1	..	..	..	..
16	Garancha Mehtar or Gancha	4	8	1	8	3	..	..	..	..	..
17	Garo, Garura or Gurda	24	31	11	30	11	1	2	..	..	..
18	Gavaria	28	..	24	..	4	..	..	..	..	..
19	Jingar	9	12	1	8	6	4	2	..	..	..
20	Kalbelia	212	114	207	114	4	..	1	..	..	..
21	Kamad or Kamadia	6	..	5	..	1	..	..	..	..	..
22	Kanjar	301	299	292	298	9	1	..	..	..	..
23	Khangar	51	45	31	43	18	2	2	..	..	..
24	Khatik	234	195	155	191	68	4	9	..	2	..
25	Koli or Kori	277	286	218	285	45	1	14	..	..	..
26	Kooch Band	11	13	11	13	..	..	..	..	..	..
27	Majhabi	207	204	187	203	19	1	1	..	..	..
28	Megh or Meghwal	333	313	289	313	29	..	15	..	..	..
29	Mehar	3,447	3,142	2,975	3,126	410	16	55	..	7	..
30	Nut	241	216	236	216	5	..	..	..	..	..
31	Pasi	7	12	5	11	2	1	..	..	..	..
32	Salvi	3	..	..	..	3	..	..	..	..	..
33	Santia	7	12	5	12	2	..	..	..	..	..
34	Sargara	1	..	..	..	1	..	..	..	..	..
35	Thori or Nayak	604	651	544	650	56	1	4	..	..	..
36	Valmiki	41	16	14	16	14	..	13	..	..	..
37	Unclassified	324	263	290	259	30	4	4	..	..	..

SCT-III PART-B (ii)—EDUCATION IN *RURAL AREAS ONLY* FOR SCHEDULED TRIBES

Sl. No.	Name of Scheduled Tribe	Total		Illiterate		Literate (without educational level)		Educational level: Primary or Junior Basic		Educational level: Matriculation and above	
		Males	Females	Males	Females	Males	Females	Males	Females	Males	Females
	1	2	3	4	5	6	7	8	9	10	11
	RAJASTHAN STATE										
	Total	**1,172,683**	**1,089,524**	**1,089,769**	**1,087,119**	**75,154**	**2,208**	**6,909**	**184**	**851**	**13**
1	Bhil	456,206	434,531	434,434	433,630	19,781	843	1,816	48	175	10
2	Bhil Mina	1,048	627	959	622	86	3	2	2	1	..
3	Damor, Damaria	7,653	6,881	7,156	6,855	457	20	34	6	6	..
4	Garasia (excluding Rajput Garasia)	32,384	30,108	31,569	30,101	772	7	37	..	6	..
5	Mina	595,264	538,942	540,188	537,685	49,746	1,134	4,714	120	616	3
6	Sehria, Sahariya	12,135	11,149	11,861	11,125	265	21	8	3	1	..
7	Unclassified	67,993	67,286	63,602	67,101	4,047	180	298	5	46	..
	GANGANAGAR DISTRICT										
	Total	**1,089**	**866**	**972**	**865**	**93**	**1**	**23**	..	**1**	..
1	Bhil	4	1	4	1	..	..	..	..	..	..
2	Damor, Damaria	564	485	519	484	39	1	6	..	..	..
3	Garasia (excluding Rajput Garasia)	2	..	2	..	..	..	..	..	..	..
4	Mina	154	77	127	77	24	..	3	..	..	..
5	Unclassified	365	303	320	303	30	..	14	..	1	..
	BIKANER DISTRICT										
	Total	**26**	**14**	**15**	**11**	**11**	**2**	..	**1**	..	..
1	Bhil	6	3	6	3	..	..	..	..	..	..
2	Mina	17	6	6	3	11	2	..	1	..	..
3	Unclassified	3	5	3	5	..	..	..	..	..	..
	CHURU DISTRICT										
	Total	**1,362**	**1,148**	**1,182**	**1,140**	**150**	**8**	**28**	..	**2**	..
1	Bhil	1	3	1	3	..	..	..	..	..	..
2	Damor, Damaria	662	544	586	541	69	3	7	..	..	..
3	Mina	545	457	465	456	63	1	15	..	2	..
4	Sehria, Sahariya	1	..	1	..	..	..	..	..	..	..
5	Unclassified	153	144	129	140	18	4	6	..	..	..
	JHUNJHUNU DISTRICT										
	Total	**5,686**	**5,277**	**4,626**	**5,247**	**864**	**29**	**188**	**1**	**8**	..
1	Bhil	6	3	5	3	..	..	1	..	..	..
2	Mina	4,521	4,161	3,688	4,140	672	20	157	1	4	..
3	Unclassified	1,159	1,113	933	1,104	192	9	30	..	4	..
	ALWAR DISTRICT										
	Total	**45,084**	**40,305**	**39,895**	**40,214**	**4,536**	**75**	**546**	**15**	**107**	**1**
1	Bhil	47	26	43	26	4	..	..	..	..	..
2	Damor, Damaria	1	..	1	..	..	..	..	..	..	..
3	Mina	44,096	39,885	39,057	39,796	4,432	73	503	15	104	1
4	Unclassified	940	394	794	392	100	2	43	..	3	..
	BHARATPUR DISTRICT										
	Total	**17,073**	**15,034**	**14,452**	**14,990**	**2,478**	**43**	**109**	**1**	**34**	..
1	Bhil	71	111	53	111	16	..	..	..	2	..
2	Garasia (excluding Rajput Garasia)	..	2	..	2	..	..	..	..	..	..
3	Mina	16,415	14,510	13,869	14,469	2,409	40	107	1	30	..
4	Sehria, Sahariya	3	..	3	..	..	..	..	..	..	..
5	Unclassified	584	411	527	408	53	3	2	..	2	..

SCT-III PART-B (ii)—EDUCATION IN *RURAL AREAS ONLY* FOR SCHEDULED TRIBES-*contd.*

Sl. No.	Name of Scheduled Tribe	Total		Illiterate		Literate (without educational level)		Educational level: Primary or Junior Basic		Educational level: Matriculation and above	
		Males	Females	Males	Females	Males	Females	Males	Females	Males	Females
	1	2	3	4	5	6	7	8	9	10	11
	SAWAI MADHOPUR DISTRICT										
	Total	**109,979**	**96,716**	**97,182**	**96,575**	**12,016**	**139**	**652**	**2**	**129**	..
1	Bhil	298	205	266	204	29	1	2	..	1	..
2	Mina	107,867	93,975	95,438	93,839	11,687	134	625	2	117	..
3	Sehria, Sahariya	..	5	..	5	..	..	..	..	..	..
4	Unclassified	1,814	2,531	1,478	2,527	300	4	25	..	11	..
	JAIPUR DISTRICT										
	Total	**112,141**	**99,523**	**103,328**	**99,313**	**8,126**	**197**	**506**	**13**	**181**	..
1	Bhil	307	215	297	214	10	1	..	..	..	..
2	Mina	109,600	97,175	101,012	96,976	7,916	186	496	13	176	..
3	Unclassified	2,234	2,133	2,019	2,123	200	10	10	..	5	..
	SIKAR DISTRICT										
	Total	**10,256**	**9,220**	**8,539**	**9,165**	**1,601**	**53**	**98**	**2**	**18**	..
1	Mina	9,943	8,905	8,311	8,853	1,516	50	98	2	18	..
2	Unclassified	313	315	228	312	85	3	..	..	..	..
	AJMER DISTRICT										
	Total	**7,550**	**7,086**	**7,020**	**7,035**	**476**	**44**	**50**	**7**	**4**	..
1	Bhil	6,758	6,302	6,313	6,257	396	40	46	5	3	..
2	Bhil Mina	679	615	614	610	62	3	2	2	1	..
3	Unclassified	113	169	93	168	18	1	2	..	..	..
	TONK DISTRICT										
	Total	**30,202**	**26,454**	**28,721**	**26,316**	**1,338**	**126**	**121**	**10**	**22**	**2**
1	Bhil	4,094	2,505	3,996	2,501	91	4	7	..	..	..
2	Mina	24,378	23,143	23,112	23,014	1,141	117	106	10	19	2
3	Unclassified	1,730	806	1,613	801	106	5	8	..	3	..
	JAISALMER DISTRICT										
	Total	**2,385**	**1,925**	**2,344**	**1,923**	**39**	**2**	**2**	..	..	..
1	Bhil	2,385	1,925	2,344	1,923	39	2	2	..	..	..
	JODHPUR DISTRICT										
	Total	**7,876**	**6,966**	**7,585**	**6,960**	**281**	**6**	**9**	..	**1**	..
1	Bhil	5,971	6,074	5,816	6,069	145	5	9	..	1	..
2	Garasia (excluding Rajput Garasia)	1	19	1	19	..	..	..	..	..	..
3	Mina	53	114	52	114	1	..	..	..	..	..
4	Unclassified	1,851	759	1,716	758	135	1	..	..	..	..
	NAGAUR DISTRICT										
	Total	**1,365**	**1,307**	**1,267**	**1,307**	**96**	..	**1**	..	**1**	..
1	Bhil	102	59	98	59	4	..	..	..	..	..
2	Garasia (excluding Rajput Garasia)	16	..	16	..	..	..	..	..	..	..
3	Mina	694	698	645	698	47	..	1	..	1	..
4	Unclassified	553	550	508	550	45	..	..	..	..	..

SCT-III PART-B (ii)—EDUCATION IN *RURAL AREAS ONLY* FOR SCHEDULED TRIBES-*contd.*

Sl. No.	Name of Scheduled Tribe	Total		Illiterate		Literate (without educational level)		Educational level: Primary or Junior Basic		Educational level: Matriculation and above	
		Males	Females	Males	Females	Males	Females	Males	Females	Males	Females
	1	2	3	4	5	6	7	8	9	10	11
	PALI DISTRICT										
	Total	**19,699**	**17,674**	**18,771**	**17,653**	**873**	**21**	**43**	..	**12**	..
1	Bhil	3,597	3,441	3,472	3,437	116	4	9	..	..	..
2	Garasia (excluding Rajput Garasia)	4,573	4,263	4,373	4,260	196	3	4	..	..	..
3	Mina	11,373	9,719	10,781	9,707	552	12	30	..	10	..
4	Unclassified	156	251	145	249	9	2	..	..	2	..
	BARMER DISTRICT										
	Total	**18,466**	**15,979**	**17,816**	**15,956**	**643**	**23**	**7**	..	..	..
1	Bhil	15,898	14,431	15,336	14,408	556	23	6	..	..	..
2	Mina	54	42	47	42	7	..	..	..	..	..
3	Unclassified	2,514	1,506	2,433	1,506	80	..	1	..	..	..
	JALOR DISTRICT										
	Total	**22,050**	**19,877**	**21,700**	**19,873**	**337**	**4**	**10**	..	**3**	..
1	Bhil	14,361	12,818	14,194	12,816	159	2	7	..	1	..
2	Mina	4,682	3,967	4,582	3,967	99	..	1	..	..	..
3	Unclassified	3,007	3,092	2,924	3,090	79	2	2	..	2	..
	SIROHI DISTRICT										
	Total	**36,135**	**33,693**	**35,224**	**33,653**	**825**	**40**	**71**	..	**15**	..
1	Bhil	14,947	12,722	14,741	12,698	195	24	9	..	2	..
2	Garasia (excluding Rajput Garasia)	16,856	16,009	16,449	16,008	395	1	6	..	6	..
3	Mina	4,020	3,942	3,740	3,929	218	13	55	..	7	..
4	Unclassified	312	1,020	294	1,018	17	2	1	..	..	..
	BHILWARA DISTRICT										
	Total	**42,533**	**37,697**	**40,585**	**37,641**	**1,461**	**47**	**468**	**9**	**19**	..
1	Bhil	24,726	22,487	24,207	22,467	474	20	39	..	6	..
2	Garasia (excluding Rajput Garasia)	3	4	1	4	2	..	..	..	..	..
3	Mina	17,549	14,973	16,138	14,939	973	25	425	9	13	..
4	Unclassified	255	233	239	231	12	2	4	..	..	..
	UDAIPUR DISTRICT										
	Total	**222,045**	**213,941**	**213,765**	**213,650**	**7,697**	**281**	**545**	**10**	**38**	..
1	Bhil	116,248	111,965	112,723	111,784	3,299	175	196	6	30	..
2	Damor, Damaria	486	383	430	379	56	4	..	..	..	..
3	Garasia (excluding Rajput Garasia)	10,881	9,769	10,684	9,766	170	3	27	..	..	..
4	Mina	87,797	83,962	83,515	83,877	3,968	82	307	3	7	..
5	Sehria, Sahariya	27	14	27	14	..	..	..	..	..	..
6	Unclassified	6,606	7,848	6,386	7,830	204	17	15	1	1	..
	CHITORGARH DISTRICT										
	Total	**65,942**	**62,390**	**63,897**	**62,372**	**1,990**	**18**	**51**	..	**4**	..
1	Bhil	23,204	21,899	22,728	21,894	454	5	21	..	1	..
2	Mina	42,582	40,366	41,028	40,353	1,521	13	30	..	3	..
3	Unclassified	156	125	141	125	15	..	..	..	..	..

SCT-III PART-B (ii)—EDUCATION IN *RURAL AREAS ONLY* FOR SCHEDULED TRIBES-*concld.*

Sl. No.	Name of Scheduled Tribe	Total		Illiterate		Literate (without educational level		Educational level: Primary or Junior Basic		Educational level: Matriculation and above	
		Males	Females	Males	Females	Males	Females	Males	Females	Males	Females
	1	2	3	4	5	6	7	8	9	10	11
	DUNGARPUR DISTRICT										
	Total	**122,437**	**120,184**	**113,281**	**119,825**	**8,277**	**322**	**796**	**28**	**83**	**9**
1	Bhil	89,941	89,517	82,710	89,230	6,654	260	519	18	58	9
2	Bhil Mina	369	12	345	12	24	..	..	..	..	..
3	Damor, Damaria	5,930	5,465	5,610	5,447	293	12	21	6	6	..
4	Garasia (excluding Rajput Garasia)	20	30	14	30	6	..	..	..	..	..
5	Mina	23,614	22,236	22,192	22,190	1,162	42	245	4	15	..
6	Sehria, Sahariya	10	15	10	15	..	..	..	..	..	..
7	Unclassified	2,553	2,909	2,400	2,901	138	8	11	..	4	..
	BANSWARA DISTRICT										
	Total	**150,035**	**146,009**	**140,797**	**145,658**	**8,336**	**332**	**837**	**18**	**65**	**1**
1	Bhil	103,119	99,369	96,606	99,133	5,763	221	695	14	55	1
2	Damor, Damaria	5	4	5	4	..	..	..	..	..	..
3	Mina	6,693	6,283	6,273	6,275	400	8	18	..	2	..
4	Unclassified	40,218	40,353	37,913	40,246	2,173	103	124	4	8	..
	BUNDI DISTRICT										
	Total	**31,249**	**28,110**	**28,400**	**28,060**	**2,413**	**40**	**424**	**10**	**12**	..
1	Bhil	4,784	4,904	4,693	4,903	81	1	10	..	..	..
2	Mina	26,248	22,972	23,505	22,925	2,317	37	414	10	12	..
3	Unclassified	217	234	202	232	15	2	..	..	..	..
	KOTA DISTRICT										
	Total	**63,668**	**57,[illegible]**	**54,684**	**57,162**	**7,876**	**295**	**1,031**	**54**	**77**	..
1	Bhil	10,463	9,553	9,822	9,517	495	31	137	5	9	..
2	Damor, Damaria	5	..	5	..	..	..	..	..	..	..
3	Garasia (excluding Rajput Garasia)	32	12	29	12	3	..	..	..	..	..
4	Mina	41,083	36,844	33,010	36,551	7,120	247	886	46	67	..
5	Sehria, Sahariya	12,047	11,072	11,781	11,052	257	17	8	3	1	..
6	Unclassified	38	30	37	30	1	..	..	..	..	..
	JHALAWAR DISTRICT										
	Total	**26,350**	**24,618**	**23,721**	**24,555**	**2,321**	**60**	**293**	**3**	**15**	..
1	Bhil	14,868	13,993	13,960	13,969	801	24	101	..	6	..
2	Mina	11,286	10,530	9,595	10,495	1,490	32	192	3	9	..
3	Sehria, Sahariya	47	43	39	39	8	4	..	..	..	..
4	Unclassified	149	52	127	52	22	..	..	..	..	..

TABLE SCT-IV

RELIGION
FOR
SCHEDULED CASTES AND SCHEDULED TRIBES

RELIGION
FOR SCHEDULED CASTES & SCHEDULED TRIBES

(Note on Table SCT-IV)

The table is intended to present the religion professed by each of the individual Scheduled Castes and Scheduled Tribes.

It may be noted that the members of Scheduled Castes can be either Hindus or Sikhs while members of Scheduled Tribes may profess different religions.

The table is prepared separately for rural and urban in two parts down to district level—Part-A for Scheduled Castes and Part-B for Scheduled Tribes.

SCT-IV PART-A—RELIGION FOR SCHEDULED CASTES

Sl. No.	Name of Scheduled Caste	Rural Urban	Total			Names of Religions arranged in alphabetical order			
						Hindus		Sikhs	
			Persons	Males	Females	Males	Females	Males	Females
	1	2	3	4	5	6	7	8	9
					RAJASTHAN STATE				
	Total	**R**	**2,946,595**	**1,531,971**	**1,414,624**	**1,507,874**	**1,394,669**	**24,097**	**19,955**
		U	**413,045**	**215,505**	**197,540**	**215,315**	**197,376**	**190**	**164**
1	Adi Dharmi	R	1,228	697	531	582	439	115	92
		U	345	298	47	298	47	..	..
2	Aheri	R	1,754	939	815	939	815	..	..
		U	193	107	86	107	86	..	..
3	Badi	R	1,268	735	533	735	533	..	..
		U	19	4	15	4	15	..	..
4	Bagri	R	16,488	8,591	7,897	8,591	7,896	..	1
		U	2,076	687	1,389	687	1,389	..	..
5	Bairwa or Berwa	R	6,069	2,852	3,217	2,852	3,217	..	..
		U	2,767	1,133	1,634	1,133	1,634	..	..
6	Bajgar	R	3,354	1,682	1,672	1,277	1,322	405	350
		U	18	..	18	..	18	..	..
7	Balai	R	282,119	146,318	135,801	146,318	135,801	..	..
		U	23,915	12,504	11,411	12,504	11,411	..	..
8	Bambhi	R	17,295	8,888	8,407	8,888	8,407	..	..
		U	3,676	1,985	1,691	1,985	1,691	..	..
9	Bansphor	R	522	260	262	260	262	..	..
		U	229	97	132	97	132	..	..
10	Baori	R	1,989	1,005	984	1,005	984	..	..
11	Bargi, Vargi or Birgi	R	2,035	930	1,105	930	1,105	..	..
		U	1,522	1,224	298	1,224	298	..	..
12	Bawaria	R	79,221	42,011	37,210	40,990	36,239	1,021	971
		U	3,883	2,025	1,858	2,024	1,857	1	1
13	Bazigar	R	56	22	34	22	34	..	..
14	Bedia or Beria	R	4,598	2,403	2,195	2,403	2,195	..	..
		U	25	12	13	12	13	..	..
15	Bhand	R	3,726	1,836	1,890	1,832	1,885	4	5
		U	577	309	268	309	268	..	..
16	Bhangi	R	97,074	50,186	46,888	50,186	46,888	..	..
		U	56,043	28,787	27,256	28,693	27,192	94	64
17	Bidakia	R	744	393	351	393	351	..	..
		U	5	5	..	5	..	..	..
18	Bola	R	16,059	8,338	7,721	8,338	7,721	..	..
		U	296	166	130	166	130	..	..
19	Chamar, Bhambhi, Jatav, Jatia, Mochi, Raidass, Raigar or Ramdasia	R	1,264,691	660,105	604,586	658,701	603,358	1,404	1,228
		U	98,309	51,756	46,553	51,709	46,519	47	34
20	Chamar, Jatava, Jatia, Mochi or Raigar	R	54,214	28,005	26,209	28,005	26,209	..	..
		U	16,317	8,593	7,724	8,593	7,724	..	..
21	Chandal	R	218	117	101	117	101	..	..
22	Chura	R	10,768	4,684	6,084	2,251	2,943	2,433	3,141
		U	91	61	30	55	30	6	..
23	Dabgar	R	1,188	640	548	640	548	..	..
		U	88	58	30	58	30	..	..
24	Dhanak	R	104	51	53	51	53	..	..
		U	1,781	976	805	976	805	..	..
25	Dhankia	R	32,396	16,860	15,536	16,859	15,534	1	2
		U	7,956	4,491	3,465	4,491	3,465	..	..
26	Dhed	R	16	7	9	7	9	..	..
		U	52	..	52	..	52	..	..
27	Dheda	R	3,781	2,128	1,653	2,128	1,653	..	..
		U	1,432	967	465	967	465	..	..

SCT-IV PART-A—RELIGION FOR SCHEDULED CASTES-*contd.*

Sl. No.	Name of Scheduled Caste	Rural Urban	Total			Names of Religions arranged in alphabetical order			
						Hindus		Sikhs	
			Persons	Males	Females	Males	Females	Males	Females
	1	2	3	4	5	6	7	8	9
			RAJASTHAN STATE-*contd.*						
28	Dhobi	R	2,377	1,221	1,156	1,221	1,156	..	..
		U	3,435	1,827	1,608	1,827	1,608	..	..
29	Dholi	R	3,996	2,108	1,888	2,108	1,888	..	..
		U	938	577	361	577	361	..	..
30	Dom	R	293	138	155	138	155	..	..
31	Dome	R	22,090	11,215	10,875	11,215	10,875	..	..
		U	555	223	332	223	332	..	..
32	Gancha	U	228	113	115	113	115	..	..
33	Gandia	R	264	67	197	67	197	..	..
34	Garancha Mchtar or Gancha	R	1,044	495	549	495	549	..	..
		U	622	327	295	327	295	..	..
35	Garoda	R	136	68	68	68	68	..	..
36	Garo, Garura or Gurda	R	10,726	5,757	4,969	5,757	4,969	..	..
		U	827	466	361	466	361	..	..
37	Gavaria	R	4,375	2,299	2,076	2,298	2,076	1	..
		U	741	406	335	406	335	..	..
38	Godhi	R	404	285	119	285	119	..	..
		U	14	..	14	..	14	..	..
39	Jingar	R	837	463	374	459	371	4	3
		U	800	416	384	416	384	..	..
40	Kalbelia	R	12,189	6,660	5,529	6,660	5,529	..	..
		U	501	267	234	267	234	..	..
41	Kamad or Kamadia	R	2,377	1,211	1,166	1,211	1,166	..	..
		U	144	89	55	89	55	..	..
42	Kanjar	R	10,074	5,243	4,831	5,243	4,831	..	..
		U	640	428	212	428	212	..	..
43	Kapadia Sansi	R	1,455	708	747	708	747	..	..
		R	159	85	74	85	74	..	..
44	Khangar	U	103	57	46	57	46	..	..
		R	76,142	39,341	36,801	39,340	36,801	1	..
45	Khatik	U	28,499	13,912	14,587	13,911	14,587	1	..
		R	746	379	367	379	367	..	..
46	Koli	U	13,455	6,846	6,609	6,846	6,609	..	..
		R	99,607	51,063	48,544	51,063	48,544	..	..
47	Koli or Kori	U	34,390	18,200	16,190	18,200	16,190	..	..
48	Kooch Band	R	233	124	109	124	109	..	..
		U	268	147	121	147	121	..	..
49	Koria	R	283	173	110	173	110	..	..
		U	32	22	10	22	10	..	..
50	Kuchband	R	4	3	1	3	1	..	..
51	Kunjar	R	17	..	17	..	17	..	..
		U	14	..	14	..	14	..	..
52	Madari or Bazigar	R	366	220	146	209	142	11	4
		U	220	187	33	187	33	..	..
53	Majhabi	R	42,143	24,630	17,513	8,389	5,340	16,241	12,173
		U	397	203	194	193	182	10	12
54	Mang or Mang Garodi	U	1	1	..	1	..	..	..
55	Megh or Meghwal	R	288,817	147,501	141,316	147,341	141,210	160	106
		U	23,203	12,231	10,972	12,231	10,972	..	..
56	Meghwal	R	883	437	446	437	446	..	..
		U	1,523	752	771	752	771	..	..
57	Mehar	R	17,464	9,133	8,331	9,097	8,297	36	34
		U	1,721	852	869	852	869	..	..

SCT-IV PART-A—RELIGION FOR SCHEDULED CASTES-*contd.*

Sl. No.	Name of Scheduled Caste	Rural Urban	Total			Names of Religions arranged in alphabetical order: Hindus		Sikhs	
			Persons	Males	Females	Males	Females	Males	Females
	1	2	3	4	5	6	7	8	9
					RAJASTHAN STATE-*concld.*				
58	Mehtar	R	12,495	6,826	5,669	6,605	5,500	221	169
59	Nat	R	728	360	368	360	368	..	..
		U	28	16	12	16	12	..	..
60	Nut	R	9,745	5,025	4,720	5,025	4,720	..	..
		U	205	96	109	96	109	..	..
61	Pasi	R	73	37	36	37	36	..	..
		U	113	95	18	95	18	..	..
62	Rawal	R	4,560	2,352	2,208	2,352	2,208	..	..
		U	96	61	35	61	35	..	..
63	Salvi	R	1,763	898	865	898	865	..	..
		U	1,556	812	744	812	744	..	..
64	Sansi	R	10,510	5,521	4,989	5,519	4,987	2	2
		U	2,184	1,034	1,150	1,034	1,150	..	..
65	Santia	R	1,480	724	756	724	755	..	1
		U	74	42	32	42	32	..	..
66	Sarbhangi	R	439	199	240	196	240	3	..
		U	6	4	2	4	2	..	..
67	Sargara	R	40,445	21,118	19,327	21,118	19,327	..	..
		U	5,235	2,652	2,583	2,652	2,583	..	..
68	Satia	R	39	17	22	17	22	..	..
		R	47	23	24	22	24	1	..
69	Singiwala	U	104	70	34	70	34	..	..
70	Thori	R	2,469	1,255	1,214	1,255	1,214	..	..
		U	636	250	386	250	386	..	..
71	Thori or Nayak	R	134,486	70,286	64,200	70,146	64,105	140	95
		U	21,468	11,238	10,230	11,238	10,230	..	..
72	Tirgar	R	1,080	434	646	434	646	..	..
		U	79	45	34	45	34	..	..
73	Valmiki	R	5,668	3,067	2,601	1,877	1,567	1,190	1,034
		U	794	385	409	365	356	20	53
74	Unclassified	R	218,092	112,119	105,973	111,416	105,429	703	544
		U	45,581	23,911	21,670	23,900	21,670	11	..
					GANGANAGAR DISTRICT				
	Total	R	**270,243**	**145,745**	**124,498**	**121,948**	**104,817**	**23,797**	**19,681**
		U	**27,125**	**14,822**	**12,303**	**14,679**	**12,167**	**143**	**136**
1	Adi Dharmi	R	1,120	633	487	518	395	115	92
		U	102	63	39	63	39	..	..
2	Aheri	R	62	31	31	31	31	..	..
		U	29	26	3	26	3	..	..
3	Badi	R	27	6	21	6	21	..	..
4	Bagri	R	7	1	6	1	5	..	1
		U	5	5	..	5	..	..	..
5	Bajgar	R	2,877	1,473	1,404	1,068	1,054	405	350
6	Balai	U	224	120	104	120	104	..	..
7	Bargi, Vargi or Birgi	R	17	8	9	8	9	..	..
		U	47	40	7	40	7	..	..
8	Bawaria	R	37,718	19,586	18,132	18,565	17,161	1,021	971
		U	775	479	296	478	295	1	1
9	Bedia or Beria	R	27	9	18	9	18	..	..
		U	8	..	8	..	8	..	..
10	Bhand	R	828	449	379	445	374	4	5
		U	88	12	76	12	76	..	..

SCT-IV PART-A—RELIGION FOR SCHEDULED CASTES-*contd.*

Sl. No.	Name of Scheduled Caste	Rural Urban	Total			Names of Religions arranged in alphabetical order			
						Hindus		Sikhs	
			Persons	Males	Females	Males	Females	Males	Females
	1	2	3	4	5	6	7	8	9
			GANGANAGAR DISTRICT-*contd.*						
11	Bhangi	U	2,534	1,176	1,358	1,115	1,320	61	38
12	Bidakia	R	55	20	35	20	35	..	..
13	Chamar, Bhambhi, Jatav, Jatia, Mochi, Raidass, Raigar or Ramdasia	R	47,732	25,799	21,933	24,397	20,749	1,402	1,184
		U	6,918	3,649	3,269	3,605	3,237	44	32
14	Chura	R	10,705	4,658	6,047	2,225	2,906	2,433	3,141
		U	91	61	30	55	30	6	..
15	Dabgar	R	157	104	53	104	53	..	..
		U	6	3	3	3	3	..	..
16	Dhankia	R	7,758	4,251	3,507	4,250	3,505	1	2
		U	5,629	3,282	2,347	3,282	2,347	..	..
17	Dheda	R	156	86	70	86	70	..	..
		U	175	156	19	156	19	..	..
18	Dome	R	227	114	113	114	113	..	..
		U	228	124	104	124	104	..	..
19	Garo, Garura or Gurda	R	119	58	61	58	61	..	..
		U	30	19	11	19	11	..	..
20	Gavaria	R	22	12	10	12	10	..	..
21	Jingar	R	34	18	16	14	13	4	3
		U	57	24	33	24	33	..	..
22	Kalbelia	R	301	201	100	201	100	..	..
23	Kamad or Kamadia	R	286	157	129	157	129	..	..
		U	45	26	19	26	19	..	..
24	Kanjar	R	62	31	31	31	31	..	..
		U	9	9	..	9	..	..	..
25	Kapadia Sansi	R	741	348	393	348	393	..	..
26	Khatik	R	291	186	105	185	105	1	..
		U	466	293	173	292	173	1	..
27	Koli or Kori	R	1	1	..	1	..	..	..
		U	45	39	6	39	6	..	..
28	Kooch Band	U	94	52	42	52	42	..	..
29	Koria	R	13	5	8	5	8	..	..
		U	12	12	..	12	..	..	..
30	Madari or Bazigar	R	29	17	12	6	8	11	4
		U	26	8	18	8	18	..	..
31	Majhabi	R	39,197	23,101	16,096	17,155	4,153	15,946	11,943
		U	364	183	181	173	169	10	12
32	Megh or Meghwal	R	37,846	20,720	17,126	20,560	17,020	160	106
		U	2,648	1,301	1,347	1,301	1,347	..	..
33	Mehar	R	196	107	89	73	55	34	34
		U	24	16	8	16	8	..	..
34	Mehtar	R	4,955	2,431	2,524	2,210	2,355	221	169
		R	145	77	68	77	68	..	..
35	Nut	U	27	10	17	10	17	..	..
36	Pasi	R	12	6	6	6	6	..	..
		U	74	62	12	62	12	..	..
37	Rawal	R	38	18	20	18	20	..	..
		U	2	2	..	2	..	..	..
38	Salvi	R	7	7	..	7	..	..	..
39	Sansi	R	2,181	1,153	1,028	1,151	1,026	2	2
		U	165	81	84	81	84	..	..
40	Santia	R	22	5	17	5	16	..	1

SCT-IV PART-A—RELIGION FOR SCHEDULED CASTES-*contd.*

Sl. No.	Name of Scheduled Caste	Rural Urban	Total			Names of Religions arranged in alphabetical order			
						Hindus		Sikhs	
			Persons	Males	Females	Males	Females	Males	Females
	1	2	3	4	5	6	7	8	9
			GANGANAGAR DISTRICT-*concld.*						
41	Sarbhangi	R	219	98	121	95	121	3	..
42	Sargara	R	9	3	6	3	6	..	..
		U	2	2	..	2	..	..	..
43	Singiwala	R	7	5	2	4	2	1	..
44	Thori or Nayak	R	56,922	30,078	26,844	29,938	26,749	140	95
		U	5,288	2,976	2,312	2,976	2,312	..	..
45	Tirgar	R	24	17	7	17	7	..	..
		U	15	9	6	9	6	..	..
46	Valmiki	R	5,482	2,963	2,519	1,773	1,485	1,190	1,034
		U	622	343	279	323	226	20	53
47	Unclassified	R	11,609	6,694	4,915	5,991	4,371	703	544
		U	251	159	92	159	92	..	..
			BIKANER DISTRICT						
	Total	R	**51,925**	**26,656**	**25,269**	**26,653**	**25,269**	**3**	..
		U	**14,057**	**7,267**	**6,790**	**7,267**	**6,790**	..	..
1	Balai	R	2	2	..	2	..	..	..
		U	92	51	41	51	41	..	..
2	Bawaria	R	19	9	10	9	10	..	..
3	Bhand	R	32	12	20	12	20	..	..
4	Bhangi	R	562	286	276	286	276	..	..
		U	4,541	2,296	2,245	2,296	2,245	..	..
5	Chamar, Bhambhi, Jatav, Jatia, Mochi, Raidass, Raigar or Ramdasia	R	3,855	1,966	1,889	1,965	1,889	1	..
		U	976	501	475	501	475	..	..
6	Dabgar	U	10	10	..	10	..	..	..
7	Dhankia	R	518	263	255	263	255	..	..
		U	21	10	11	10	11	..	..
8	Dheda	R	70	44	26	44	26	..	..
9	Dome	R	55	31	24	31	24	..	..
10	Gandia	R	132	67	65	67	65	..	..
11	Garo, Garura or Gurda	R	343	166	177	166	177	..	..
		U	26	14	12	14	12	..	..
12	Gavaria		75	41	34	41	34	..	..
		U	23	5	18	5	18	..	..
13	Jingar	R	1	1	..	1	..	..	..
		U	38	14	24	14	24	..	..
14	Kalbelia	R	21	13	8	13	8	..	..
15	Kamad or Kamadia	R	47	17	30	17	30	..	..
16	Kanjar	R	84	41	43	41	43	..	..
		U	21	11	10	11	10	..	..
17	Khatik		21	13	8	13	8	..	..
18	Koli or Kori	U	220	118	102	118	102	..	..
19	Majhabi	R	2	2	..	..	..	2	..
20	Megh or Meghwal	R	30,445	15,648	14,797	15,648	14,797	..	..
		U	5,285	2,751	2,534	2,751	2,534	..	..

SCT-IV PART-A—RELIGION FOR SCHEDULED CASTES-*contd.*

Sl. No.	Name of Scheduled Caste	Rural Urban	Total			Names of Religions arranged in alphabetical order			
						Hindus		Sikhs	
			Persons	Males	Females	Males	Females	Males	Females
	1	2	3	4	5	6	7	8	9
			BIKANER DISTRICT-*concld.*						
21	Mehtar	R	210	115	95	115	95	..	..
22	Nut	U	4	4	..	4	..	..	..
23	Sansi	R	1,189	616	573	616	573	..	..
24	Santia	R	21	10	11	10	11	..	..
25	Sarbhangi	R	188	101	87	101	87	..	..
26	Sargara	R	25	11	14	11	14	..	..
27	Singiwala	R	2	1	1	1	1	..	..
28	Thori or Nayak	R	8,526	4,424	4,102	4,424	4,102	..	..
		U	2,419	1,258	1,161	1,258	1,161	..	..
29	Tirgar	R	199	101	98	101	98	..	..
30	Valmiki	R	47	26	21	26	21	..	..
31	Unclassified	R	5,234	2,629	2,605	2,629	2,605	..	..
		U	381	224	157	224	157	..	..
			CHURU DISTRICT						
	Total	**R**	**97,614**	**50,516**	**47,098**	**50,516**	**47,098**	..	..
		U	**21,530**	**11,116**	**10,414**	**11,116**	**10,414**	..	..
1	Badi	R	39	23	16	23	16	..	..
2	Balai	R	1,142	599	543	599	543	..	..
		U	1,367	729	638	729	638	..	..
3	Bawaria	R	1,455	738	717	738	717	..	..
		U	177	85	92	85	92	..	..
4	Bhand	R	78	43	35	43	35	..	..
		U	25	9	16	9	16	..	..
5	Bhangi	R	1,230	682	548	682	548	..	..
		U	3,886	1,912	1,974	1,912	1,974	..	..
6	Chamar, Bhambhi, Jatav, Jatia, Mochi, Raidass, Raigar or Ramdasia	R	37,397	19,203	18,194	19,203	18,194	..	..
		U	8,723	4,454	4,269	4,454	4,269	..	..
7	Chura	R	34	14	20	14	20	..	..
8	Dabgar	R	2	..	2	..	2	..	..
9	Dhankia	R	4,796	2,539	2,257	2,539	2,257	..	..
		U	423	206	217	206	217	..	..
10	Dheda	R	17	7	10	7	10	..	..
		U	92	45	47	45	47	..	..
11	Dome	R	1,385	692	693	692	693	..	..
		U	10	3	7	3	7	..	..
12	Garo, Garura or Gurda	R	191	95	96	95	96	..	..
		U	184	107	77	107	77	..	..
13	Gavaria	R	417	206	211	206	211	..	..
		U	8	..	8	..	8	..	..
14	Godhi	R	1	1	..	1	..	..	..
15	Jingar	R	13	13	..	13	..	..	..
		U	315	169	146	169	146	..	..

SCT-IV PART-A—RELIGION FOR SCHEDULED CASTES-*contd.*

Sl. No.	Name of Scheduled Caste	Rural Urban	Total			Names of Religions arranged in alphabetical order			
						Hindus		Sikhs	
			Persons	Males	Females	Males	Females	Males	Females
	1	2	3	4	5	6	7	8	9
	CHURU DISTRICT-*concld.*								
16	Kalbelia	R	162	92	70	92	70	..	..
		U	6	4	2	4	2	..	..
17	Kamad or Kamadia	R	431	222	209	222	209	..	..
		U	24	10	14	10	14	..	..
18	Kanjar	R	324	168	156	168	156	..	..
		U	36	16	20	16	20	..	..
19	Khatik	R	269	130	139	130	139	..	..
		U	1,539	840	699	840	699	..	..
20	Koli or Kori	R	12	6	6	6	6	..	..
21	Kooch Band	R	8	4	4	4	4	..	..
22	Megh or Meghwal	R	21,720	11,079	10,641	11,079	10,641	..	..
		U	2,967	1,585	1,382	1,585	1,382	..	..
23	Nut	R	76	58	18	58	18	..	..
		U	6	4	2	4	2	..	..
24	Rawal	R	61	32	29	32	29	..	..
25	Sansi	R	1,873	940	933	940	933	..	..
		U	231	97	134	97	134	..	..
26	Santia	R	114	59	55	59	55	..	..
		U	21	11	10	11	10	..	..
27	Sargara	R	17	8	9	8	9	..	..
28	Thori or Nayak	R	19,251	10,153	9,098	10,153	9,098	..	..
		U	1,270	677	593	677	593	..	..
29	Tirgar	R	38	24	14	24	14	..	..
30	Valmiki	R	9	4	5	4	5	..	..
		U	67	42	25	42	25	..	..
31	Unclassified	R	5,052	2,682	2,370	2,682	2,370	..	..
		U	153	111	42	111	42	..	..
	JHUNJHUNU DISTRICT								
	Total		**83,416**	**41,126**	**42,290**	**41,126**	**42,290**	..	..
		U	**15,730**	**8,030**	**7,700**	**8,030**	**7,700**	..	..
1	Bairwa or Berwa	R	5	4	1	4	1	..	..
2	Balai	R	1,782	839	943	839	943	..	..
		U	514	220	294	220	294	..	..
3	Bansphor		3	..	3	..	3	..	..
4	Bawaria	R	559	285	274	285	274	..	..
		U	52	29	23	29	23	..	..
5	Bhand	R	106	46	60	46	60	..	..
6	Bhangi	R	2,396	1,134	1,262	1,134	1,262	..	..
		U	1,331	640	691	640	691	..	..
7	Chamar, Bhambhi, Jatav, Jatia, Mochi, Raidass, Raigar or Ramdasia	R	59,589	29,277	30,312	29,277	30,312	..	..
		U	4,529	2,419	2,110	2,419	2,110	..	..
8	Chura	R	28	11	17	11	17	..	..
9	Dhankia	R	3,143	1,573	1,570	1,573	1,570	..	..
		U	263	153	110	153	110	..	..
10	Dheda	R	75	28	47	28	47	..	..

SCT-IV PART-A—RELIGION FOR SCHEDULED CASTES-*contd.*

Sl. No.	Name of Scheduled Caste	Rural Urban	Total			Names of Religions arranged in alphabetical order			
						Hindus		Sikhs	
			Persons	Males	Females	Males	Females	Males	Females
	1	2	3	4	5	6	7	8	9
			JHUNJHUNU DISTRICT-*concld.*						
11	Dome	R	60	33	27	33	27	..	..
12	Garo, Garura or Gurda	R	32	17	15	17	15	..	..
		U	85	80	5	80	5	..	..
13	Gavaria	R	315	158	157	158	157	..	..
		U	27	27	..	27	..	..	..
14	Jingar	U	103	73	30	73	30	..	..
15	Kalbelia	R	168	89	79	89	79	..	..
16	Kamad or Kamadia	R	54	21	33	21	33	..	..
		U	2	2	..	2	..	..	..
17	Kanjar	R	78	33	45	33	45	..	..
18	Khatik	R	1,325	685	640	685	640	..	..
		U	2,671	1,446	1,225	1,446	1,225	..	..
19	Koria	U	14	6	8	6	8	..	..
20	Megh or Meghwal	R	2	2	..	2	..	..	..
21	Mehtar	R	39	15	24	15	24	..	..
22	Nut	R	232	119	113	119	113	..	..
23	Rawal	R	64	28	36	28	36	..	..
24	Sansi	R	308	171	137	171	137	..	..
25	Singiwala	U	46	33	13	33	13	..	..
26	Thori or Nayak	R	5,443	2,734	2,709	2,734	2,709	..	..
		U	6,090	2,901	3,189	2,901	3,189	..	..
27	Tirgar	R	202	95	107	95	107	..	..
28	Unclassified	R	7,408	3,729	3,679	3,729	3,679	..	..
		U	3	1	2	1	2	..	..
			ALWAR DISTRICT						
	Total	**R**	**182,270**	**94,139**	**88,131**	**93,848**	**87,901**	**291**	**230**
		U	**11,758**	**6,211**	**5,547**	**6,211**	**5,547**	..	..
1	Aheri	R	4	..	4	..	4	..	..
2	Badi	R	1	1	..	1	..	..	..
3	Balai	R	9,605	4,865	4,740	4,865	4,740	..	..
		U	290	160	130	160	130	..	..
4	Bawaria	R	2,593	1,397	1,196	1,397	1,196	..	..
5	Bedia or Beria	R	1	..	1	..	1	..	..
6	Bhand	R	189	71	118	71	118	..	..
		U	6	2	4	2	4	..	..
7	Bhangi	R	14,235	7,445	6,790	7,445	6,790	..	..
		U	2,297	1,223	1,074	1,223	1,074	..	..
8	Chamar, Bhambhi, Jatav, Jatia, Mochi, Raidass, Raigar or Ramdasia	R	116,432	59,877	56,555	59,877	56,555	..	..
		U	2,993	1,539	1,454	1,539	1,454	..	..

SCT-IV PART-A—RELIGION FOR SCHEDULED CASTES-*contd.*

Sl. No.	Name of Scheduled Caste	Rural Urban	Total			Names of Religions arranged in alphabetical order			
						Hindus		Sikhs	
			Persons	Males	Females	Males	Females	Males	Females
	1	2	3	4	5	6	7	8	9
			ALWAR DISTRICT-*concld.*						
9	Dhank	R	5,032	2,480	2,552	2,480	2,552	..	..
		U	443	247	196	247	196	..	..
10	Dome	R	40	21	19	21	19	..	..
		U	12	5	7	5	7	..	..
11	Garo, Garura or Gurda	R	17	8	9	8	9	..	..
12	Gavaria	R	382	203	179	203	179	..	..
13	Kalbelia	R	121	86	35	86	35	..	..
14	Kamad or Kamadia	R	2	1	1	1	1	..	..
15	Kanjar	R	750	403	347	403	347	..	..
		U	15	5	10	5	10	..	..
16	Khatik	R	6,821	3,507	3,314	3,507	3,314	..	..
		U	808	429	379	429	379	..	..
17	Koli or Kori	R	11,064	5,725	5,339	5,725	5,339	..	..
		U	2,899	1,533	1,366	1,533	1,366	..	..
18	Kooch Band	R	15	15	..	15	..	..	..
19	Koria	R	8	1	7	1	7	..	..
20	Majhabi	R	521	291	230	..	..	291	230
21	Megh or Meghwal	R	1	1	..	1	..	..	..
22	Mehar	R	10	..	10	..	10	..	..
23	Nut	R	810	443	367	443	367	..	..
24	Sargara	R	1	..	1	..	1	..	..
25	Singiwala	R	3	3	..	3	..	..	..
26	Thori or Nayak	R	332	183	149	183	149	..	..
		U	69	40	29	40	29	..	..
27	Valmiki	R	27	16	11	16	11	..	..
28	Unclassified	R	13,253	7,096	6,157	7,096	6,157	..	..
		U	1,926	1,028	898	1,028	898	..	..
			BHARATPUR DISTRICT						
	Total	R	**215,192**	**114,215**	**100,977**	**114,213**	**100,977**	**2**	..
		U	**30,480**	**16,169**	**14,311**	**16,169**	**14,311**	..	..
1	Aheri	R	21	8	13	8	13	..	..
2	Badi	R	38	32	6	32	6	..	..
3	Bagri	R	114	64	50	64	50	..	..
4	Bairwa or Berwa	R	19	19	..	19	..	..	..
5	Balai	R	1,514	838	676	838	676	..	..
		U	93	93	..	93	..	..	..
6	Bagri, Vargi or Birgi	R	119	45	74	45	74	..	..
		U	13	8	5	8	5	..	..
7	Bawaria	R	1,005	540	465	540	466	..	..

SCT-IV PART-A—RELIGION FOR SCHEDULED CASTES–*contd.*

Sl. No.	Name of Scheduled Caste	Rural Urban	Total			Names of Religions arranged in alphabetical order			
						Hindus		Sikhs	
			Persons	Males	Females	Males	Females	Males	Females
	1	2	3	4	5	6	7	8	9
	BHARATPUR DISTRICT–*concld.*								
8	Bedia or Beria	R	478	194	284	194	284	..	..
9	Bhand	R	77	13	64	13	64	..	..
10	Bhangi	R	11,046	5,962	5,084	5,962	5,084	..	..
		U	3,060	1,667	1,393	1,667	1,393	..	..
11	Bidakia	R	35	25	10	25	10	..	..
12	Chamar, Bhambhi, Jatav, Jatia, Mochi, Raidass, Raigar or Ramdasia	R	162,292	86,239	76,053	86,239	76,053	..	..
		U	12,617	6,803	5,814	6,803	5,814	..	..
13	Chandal	R	15	6	9	6	9	..	..
14	Dabgar	R	1	1	..	1	..	..	..
15	Dhankia	R	136	65	71	65	71	..	..
		U	73	73	..	73	..	..	..
16	Dome	R	221	108	113	108	113	..	..
17	Garo, Garura or Gurda	R	21	9	12	9	12	..	..
18	Godhi	R	15	14	1	14	1	..	..
19	Kalbelia	R	330	200	130	200	130	..	..
20	Kamad or Kamadia	R	39	5	34	5	34	..	..
21	Kanjar	R	316	176	140	176	140	..	..
22	Khatik	R	4,607	2,421	2,186	2,421	2,186	..	..
		U	1,241	689	552	689	552	..	..
23	Koli or Kori	R	16,418	8,625	7,793	8,625	7,793	..	..
		U	9,982	5,146	4,836	5,146	4,836	..	..
24	Koria	R	115	100	15	100	15	..	..
25	Majhabi	R	2	2	..	..	..	2	..
26	Megh or Meghwal	R	1	..	1	..	1	..	..
27	Nut	R	748	397	351	397	351	..	..
		U	46	33	13	33	13	..	..
28	Pasi	R	4	4	..	4	..	..	..
29	Rawal	R	6	4	2	4	2	..	..
30	Sansi	R	1	1	..	1	..	..	..
31	Singiwala	R	9	6	3	6	3	..	..
32	Thori or Nayak	R	132	79	53	79	53	..	..
		U	4	4	..	4	..	..	..
33	Unclassified	R	15,296	8,013	7,283	8,013	7,283	..	..
		U	3,351	1,653	1,698	1,653	1,698	..	..
	SAWAI MADHOPUR DISTRICT								
	Total	R	**191,878**	**100,281**	**91,597**	**100,281**	**91,597**	..	..
		U	**19,070**	**10,021**	**9,049**	**10,021**	**9,049**	..	..
1	Aheri	R	1	1	..	1	..	..	..
2	Badi	R	5	3	2	3	2	..	..

SCT-IV PART-A—RELIGION FOR SCHEDULED CASTES-*contd.*

Sl. No.	Name of Scheduled Caste	Rural Urban	Total			Names of Religions arranged in alphabetical order			
						Hindus		Sikhs	
			Persons	Males	Females	Males	Females	Males	Females
	1	2	3	4	5	6	7	8	9
			SAWAI MADHOPUR DISTRICT-*contd.*						
3	Bagri	R	479	230	249	230	249	..	..
4	Bairwa or Berwa	R	1,323	699	624	699	624	..	..
		U	474	265	209	265	209	..	..
5	Balai	R	1,471	828	643	828	643	..	..
		U	536	288	248	288	248	..	..
6	Bansphor	R	1	1	..	1	..	..	..
7	Bargi, Vargi or Birgi	R	23	11	12	11	12	..	..
8	Bawaria	R	104	84	20	84	20	..	..
9	Bedia or Beria	R	209	170	39	170	39	..	..
10	Bhand	R	167	56	111	56	111	..	..
11	Bhangi	R	7,810	4,060	3,750	4,060	3,750	..	..
		U	1,888	987	901	987	901	..	..
12	Bidakia	R	6	6	..	6	..	..	..
13	Bola	R	3	3	..	3	..	..	..
14	Chamar, Bhambhi, Jatav, Jatia, Mochi, Raidass, Raigar or Ramdasia	R	142,294	74,429	67,865	74,429	67,865	..	..
		U	6,142	3,210	2,932	3,210	2,932	..	..
15	Chandal	R	1	1	..	1	..	..	..
16	Dabgar	R	6	5	1	5	1	..	..
17	Dhankia	R	76	39	37	39	37	..	..
18	Dome	R	620	328	292	328	292	..	..
		U	17	11	6	11	6	..	..
19	Garo, Garura or Gurda	R	21	11	10	11	10	..	..
20	Gavaria	R	5	5	..	5	..	..	..
21	Godhi	R	9	..	9	..	9	..	..
22	Jingar	R	2	..	2	..	2	..	..
23	Kalbelia	R	239	158	81	158	81	..	..
24	Kamad or Kamadia	R	27	19	8	19	8	..	..
25	Kanjar	R	287	128	159	128	159	..	..
		U	21	5	16	5	16	..	..
26	Kapadia Sansi	R	2	..	2	..	2	..	..
27	Khatik	R	5,213	2,723	2,490	2,723	2,490	..	..
		U	954	528	426	528	426	..	..
28	Koli or Kori	R	19,633	10,202	9,431	10,202	9,431	..	..
		U	5,027	2,652	2,375	2,652	2,375	..	..
29	Kooch Band	R	44	11	33	11	33	..	..
30	Koria	R	3	1	2	1	2	..	..
31	Megh or Meghwal	R	69	44	25	44	25	..	..

SCT-IV PART-A—RELIGION FOR SCHEDULED CASTES–*contd.*

Sl. No.	Name of Scheduled Caste	Rural Urban	Total			Names of Religions arranged in alphabetical order			
						Hindus		Sikhs	
			Persons	Males	Females	Males	Females	Males	Females
	1	2	3	4	5	6	7	8	9
	SAWAI MADHOPUR DISTRICT–*concld.*								
32	Mehar	R	7	5	2	5	2	..	..
		U	2	2	..	2	..	..	..
33	Nut	R	715	360	355	360	355	..	..
34	Rawal	R	13	11	2	11	2	..	..
35	Sansi	R	61	41	20	41	20	..	..
36	Santia	R	1	..	1	..	1	..	..
37	Singiwala	R	14	8	6	8	6	..	..
		U	3	3	..	3	..	..	..
38	Thori or Nayak	R	425	210	215	210	215	..	..
		U	44	28	16	28	16	..	..
39	Valmiki	R	2	..	2	..	2	..	..
40	Unclassified	R	10,487	5,390	5,097	5,390	5,097	..	..
		U	3,962	2,042	1,920	2,042	1,920	..	..
	JAIPUR DISTRICT								
	Total	**R**	**268,803**	**139,331**	**129,472**	**139,331**	**129,428**	..	**44**
		U	**54,690**	**28,895**	**25,795**	**28,859**	**25,767**	**36**	**28**
1	Adi Dharmi	U	234	234	..	234	..	..	..
2	Aheri	R	2	2	..	2	..	..	..
		U	5	2	3	2	3	..	..
3	Badi	R	21	21	..	21	..	..	..
		U	15	2	13	2	13	..	..
4	Bagri	U	937	133	804	133	804	..	..
5	Bairwa or Berwa	R	1,018	411	607	411	607	..	..
		U	1,308	423	885	423	885	..	..
6	Bajgar	U	18	..	18	..	18	..	..
7	Balai	R	59,975	31,428	28,547	31,428	28,547	..	..
		U	8,046	4,099	3,947	4,099	3,947	..	..
8	Bargi, Vargi or Birgi	R	1,701	787	914	787	914	..	..
		U	971	971	..	971	..	..	..
9	Bawaria	R	2,006	1,198	808	1,198	808	..	..
		U	196	35	161	35	161	..	..
10	Bedia or Beria	R	414	300	114	300	114	..	..
		U	11	11	..	11	..	..	..
11	Bhand	R	188	72	116	72	116	..	..
		U	8	6	2	6	2	..	..
12	Bhangi	R	10,258	5,328	4,930	5,328	4,930	..	..
		U	8,311	4,657	3,654	4,624	3,628	33	26
13	Chamar, Bhambhi, Jatav, Jatia, Mochi, Raidass, Raigar or Ramdasia	R	117,632	61,253	56,379	61,253	56,335	..	44
		U	11,985	6,812	5,173	6,809	5,171	3	2
14	Dabgar	R	33	7	26	7	26	..	..
15	Dhankia	R	8,620	4,434	4,186	4,434	4,186	..	..
		U	966	477	489	477	489	..	..
16	Dheda	U	268	268	..	268	..	..	..
17	Dome	R	148	45	103	45	103	..	..
		U	5	5	..	5	..	..	..
18	Garancha Mehtar or Gancha	U	15	..	15	..	15	..	..

SCT-IV PART-A—RELIGION FOR SCHEDULED CASTES-*contd.*

Sl. No.	Name of Scheduled Caste	Rural Urban	Total			Names of Religions arranged in alphabetical order			
						Hindus		Sikhs	
			Persons	Males	Females	Males	Females	Males	Females
	1	2	3	4	5	6	7	8	9
			JAIPUR DISTRICT-*concld.*						
19	Garo, Garura or Gurda	R	54	41	13	41	13	..	..
		U	16	16	..	16	..	..	..
20	Gavaria	R	100	59	41	59	41	..	..
		U	1	..	1	..	1	..	..
21	Godhi	R	6	..	6	..	6	..	..
		U	14	..	14	..	14	..	..
22	Kalbelia	R	127	77	50	77	50	..	..
23	Kamad or Kamadia	R	32	14	18	14	18	..	..
24	Kanjar	R	467	257	210	257	210	..	..
25	Kapadia Sansi	R	697	345	352	345	352	..	..
26	Khatik	R	11,431	5,830	5,601	5,830	5,601	..	..
		U	3,920	1,608	2,312	1,608	2,312	..	..
27	Koli or Kori	R	19,823	9,894	9,929	9,894	9,929	..	..
		U	7,516	4,089	3,427	4,089	3,427	..	..
28	Kooch Band	R	102	57	45	57	45	..	..
29	Koria	R	21	10	11	10	11	..	..
		U	5	3	2	3	2	..	..
30	Kunjar	U	14	..	14	..	14	..	..
31	Madari or Bazigar	R	16	4	12	4	12	..	..
		U	179	179	..	179	..	..	..
32	Megh or Meghwal	R	245	98	147	98	147	..	..
		U	111	49	62	49	62	..	..
33	Mehar	R	554	295	259	295	259	..	..
		U	8	8	..	8	..	..	..
34	Nut	R	989	457	532	457	532	..	..
		U	4	4	..	4	..	..	..
35	Pasi	R	1	..	1	..	1	..	..
36	Rawal	R	63	53	10	53	10	..	..
		U	2	2	..	2	..	..	..
37	Salvi	U	55	55	..	55	..	..	..
38	Sansi	U	51	21	30	21	30	..	..
39	Sargara	U	9	9	..	9	..	..	..
40	Singiwala	R	12	..	12	..	12	..	..
41	Thori or Nayak	R	2,287	1,268	1,019	1,268	1,019	..	..
		U	1,780	872	908	872	908	..	..
42	Tirgar	U	43	25	18	25	18	..	..
43	Valmiki	R	23	8	15	8	15	..	..
		U	105	..	105	..	105	..	..
44	Unclassified	R	29,737	15,278	14,459	15,278	14,459	..	..
		U	7,558	3,820	3,738	3,820	3,738	..	..
			SIKAR DISTRICT						
	Total	R	**99,202**	**50,127**	**49,075**	**50,127**	**49,075**	..	..
		U	**15,745**	**7,882**	**7,863**	**7,882**	**7,863**	..	..
1	Bairwa or Berwa	R	31	17	14	17	14	..	..
2	Balai	R	47,877	23,900	23,977	23,900	23,977	..	..
		U	2,397	1,097	1,300	1,097	1,300	..	..

SCT-IV PART-A—RELIGION FOR SCHEDULED CASTES-*contd.*

Sl. No.	Name of Scheduled Caste	Rural Urban	Total			Names of Religions arranged in alphabetical order			
						Hindus		Sikhs	
			Persons	Males	Females	Males	Females	Males	Females
	1	2	3	4	5	6	7	8	9
	SIKAR DISTRICT-*concld.*								
3	Bawaria	R	1,453	815	638	815	638	..	..
		U	20	20	..	20	..	..	..
4	Bhand	R	123	62	61	62	61	..	..
		U	71	33	38	33	38	..	..
5	Bhangi	R	4,105	2,118	1,987	2,118	1,987	..	..
		U	1,563	697	866	697	866	..	..
6	Chamar, Bhambhi, Jatav, Jatia, Mochi, Raidass, Raigar or Ramdasia	R	27,827	14,183	13,644	14,183	13,644	..	..
		U	4,426	2,354	2,072	2,354	2,072	..	..
7	Dhankia	R	1,302	647	655	647	655	..	..
8	Dheda	R	179	92	87	92	87	..	..
9	Dome	R	177	78	99	78	99	..	..
10	Garo, Garura or Gurda	R	113	51	62	51	62	..	..
		U	101	55	46	55	46	..	..
11	Gavaria	R	245	129	116	129	116	..	..
		U	205	80	125	80	125	..	..
12	Godhi	R	100	45	55	45	55	..	..
13	Kalbelia	R	171	121	50	121	50	..	..
14	Kamad or Kamadia	R	362	175	187	175	187	..	..
		U	10	10	..	10	..	..	..
15	Kanjar	R	128	63	65	63	65	..	..
		U	35	24	11	24	11	..	..
16	Khatik	R	3,052	1,547	1,505	1,547	1,505	..	..
		U	3,102	1,598	1,504	1,598	1,504	..	..
17	Koli or Kori	U	3	3	..	3	..	..	..
18	Kooch Band	R	39	25	14	25	14	..	..
		U	126	66	60	66	60	..	..
19	Koria	R	72	28	44	28	44	..	..
20	Madari or Bazigar	R	118	104	14	104	14	..	..
21	Megh or Meghwal	R	2,805	1,418	1,387	1,418	1,387	..	..
		U	18	9	9	9	9	..	..
22	Mehar	R	198	91	107	91	107	..	..
23	Nut	R	477	276	201	276	201	..	..
		U	7	3	4	3	4	..	..
24	Rawal	R	64	33	31	33	31	..	..
		U	12	4	8	4	8	..	..
25	Sansi	R	789	434	355	434	355	..	..
		U	60	29	31	29	31	..	..
26	Thori or Nayak	R	5,225	2,580	2,645	2,580	2,645	..	..
		U	1,759	938	821	938	821	..	..
27	Unclassified	R	2,170	1,095	1,075	1,095	1,075	..	..
		U	1,830	862	968	862	968	..	..
	AJMER DISTRICT								
	Total	R	**113,861**	**58,694**	**55,167**	**58,694**	**55,167**	..	..
		U	**61,168**	**31,541**	**29,627**	**31,541**	**29,627**	..	..
1	Aheri	R	29	9	20	9	20	..	..
2	Bagri	R	2,122	1,128	994	1,128	994	..	..
		U	380	168	212	168	212	..	..

SCT-IV PART-A—RELIGION FOR SCHEDULED CASTES-*contd.*

Sl. No.	Name of Scheduled Caste	Rural Urban	Total			Names of Religions arranged in alphabetical order			
						Hindus		Sikhs	
			Persons	Males	Females	Males	Females	Males	Females
	1	2	3	4	5	6	7	8	9
	AJMER DISTRICT-*concld.*								
3	Balai	R	8,458	4,392	4,066	4,392	4,066	..	..
		U	3,504	1,794	1,710	1,794	1,710	..	..
4	Bambhi	R	17,295	8,888	8,407	8,888	8,407	..	..
		U	3,676	1,985	1,691	1,985	1,691	..	..
5	Baori	R	1,989	1,005	984	1,005	984	..	..
6	Bazigar	R	56	22	34	22	34	..	..
7	Bhangi	R	4,534	2,310	2,224	2,310	2,224	..	..
		U	6,763	3,409	3,354	3,409	3,354	..	..
8	Chamar, Jatava, Jatia, Mochi or Raigar	R	54,214	28,005	26,209	28,005	26,209	..	..
		U	16,317	8,593	7,724	8,593	7,724	..	..
9	Dabgar	U	11	11	..	11	..	..	..
10	Dhanak	R	104	51	53	51	53	..	..
		U	1,781	976	805	976	805	..	..
11	Dhed	R	16	7	9	7	9	..	..
		U	52	..	52	..	52	..	..
12	Dhobi	R	2,377	1,221	1,156	1,221	1,156	..	..
		U	3,435	1,827	1,608	1,827	1,608	..	..
13	Dholi	R	3,996	2,108	1,888	2,108	1,888	..	..
		U	938	577	361	577	361	..	..
14	Dome	R	293	138	155	138	155	..	..
15	Gancha	U	228	113	115	113	115	..	..
16	Garoda	R	136	68	68	68	68	..	..
17	Kalbelia	R	1,288	759	529	759	529	..	..
		U	90	46	44	46	44	..	..
18	Kanjar	R	436	234	202	234	202	..	..
		U	230	161	69	161	69	..	..
19	Khatik	R	5,037	2,542	2,495	2,542	2,495	..	..
		U	4,001	2,013	1,988	2,013	1,988	..	..
20	Koli	R	746	379	367	379	367	..	..
		U	13,455	6,846	6,609	6,846	6,609	..	..
21	Kuchband	R	4	3	1	3	1	..	..
22	Meghwal	R	883	437	446	437	446	..	..
		U	1,523	752	771	752	771	..	..
23	Nat	R	728	360	368	360	368	..	..
		U	28	16	12	16	12	..	..
24	Rawal	R	475	248	227	248	227	..	..
25	Sansi	R	457	234	223	234	223	..	..
		U	363	150	213	150	213	..	..
26	Sargara	R	559	275	284	275	284	..	..
		U	240	151	89	151	89	..	..
27	Satia	R	39	17	22	17	22	..	..
28	Thori	R	2,469	1,255	1,214	1,255	1,214	..	..
		U	636	250	386	250	386	..	..
29	Unclassified	R	5,121	2,599	2,522	2,599	2,522	..	..
		U	3,517	1,703	1,814	1,703	1,814	..	..

SCT-IV PART-A—RELIGION FOR SCHEDULED CASTES-*contd.*

Sl. No.	Name of Scheduled Caste	Rural Urban	Total			Names of Religions arranged in alphabetical order: Hindus		Sikhs	
			Persons	Males	Females	Males	Females	Males	Females
	1	2	3	4	5	6	7	8	9
	TONK DISTRICT								
	Total	**R**	**93,021**	**48,156**	**44,865**	**48,156**	**44,865**	..	..
		U	**12,733**	**6,567**	**6,166**	**6,567**	**6,166**	..	..
1	Bagri	R	1,433	799	634	799	634	..	..
2	Bairwa or Berwa	R	2,598	1,100	1,498	1,100	1,498	..	..
		U	200	31	169	31	169	..	..
3	Balai	R	6,050	3,264	2,786	3,264	2,786	..	..
		U	509	306	203	306	203	..	..
4	Bawaria	R	159	130	29	130	29	..	..
5	Bedia or Beria	R	75	17	58	17	58	..	..
6	Bhand	R	125	79	46	79	46	..	..
7	Bhangi	R	3,724	2,016	1,708	2,016	1,708	..	..
		U	1,894	1,085	809	1,085	809	..	..
8	Chamar, Bhambhi, Jatav, Jatia, Mochi, Raidass, Raigar or Ramdasia	R	59,574	30,847	28,727	30,847	28,727	..	..
		U	4,115	2,219	1,896	2,219	1,896	..	..
9	Dhankia	R	361	230	131	230	131	..	..
		U	31	6	25	6	25	..	..
10	Dome	R	6	4	2	4	2	..	..
11	Gavaria	R	76	33	43	33	43	..	..
12	Kalbelia	R	97	64	33	64	33	..	..
13	Kanjar	R	680	180	500	180	500	..	..
		U	232	158	74	158	74	..	..
14	Khatik	R	5,408	3,020	2,388	3,020	2,388	..	..
		U	2,142	721	1,421	721	1,421	..	..
15	Koli or Kori	R	1,680	836	844	836	844	..	..
		U	2,470	1,415	1,055	1,415	1,055	..	..
16	Madari or Bazigar	U	8	..	8	..	8	..	..
17	Megh or Meghwal	R	145	53	92	53	92	..	..
18	Nut	R	466	296	170	296	170	..	..
19	Rawal	R	1	1	..	1	..	..	..
		U	1	1	..	1	..	..	..
20	Sansi	R	663	432	231	432	231	..	..
21	Thori or Nayak	R	2,361	1,154	1,207	1,154	1,207	..	..
		U	457	303	154	303	154	..	..
22	Unclassified	R	7,339	3,601	3,738	3,601	3,738	..	..
		U	674	322	352	322	352	..	..
	JAISALMER DISTRICT								
	Total	**R**	**18,048**	**9,702**	**8,346**	**9,702**	**8,346**	..	..
		U	**891**	**467**	**424**	**467**	**424**	..	..
1	Bargi, Vargi or Birgi	U	2	2	..	2	..	..	..
2	Bhangi	R	26	17	9	17	9	..	..
		U	196	114	82	114	82	..	..
3	Chamar, Bhambhi, Jatav, Jatia, Mochi, Raidass, Raigar or Ramdasia	R	3,560	1,951	1,609	1,951	1,609	..	..
		U	122	66	56	66	56	..	..

SCT-IV PART-A—RELIGION FOR SCHEDULED CASTES-*contd.*

Sl. No.	Name of Scheduled Caste	Rural Urban	Total			Names of Religions arranged in alphabetical order: Hindus		Sikhs	
			Persons	Males	Females	Males	Females	Males	Females
	1	2	3	4	5	6	7	8	9
			JAISALMER DISTRICT-*concld.*						
4	Dheda	R	218	150	68	150	68	..	..
5	Dome	R	38	12	26	12	26	..	..
6	Garo, Garura or Gurda	R	552	305	247	305	247	..	..
		U	15	10	5	10	5	..	..
7	Gavaria	R	73	27	46	27	46	..	..
		U	20	10	10	10	10	..	..
8	Kalbelia	R	1	1	..	1	..	..	..
9	Khatik	R	15	9	6	9	6	..	..
		U	45	19	26	19	26	..	..
10	Koli or Kori	R	1	1	..	1	..	..	..
11	Megh or Meghwal	R	13,493	7,193	6,300	7,193	6,300	..	..
		U	448	226	222	226	222	..	..
12	Thori or Nayak	R	70	35	35	35	35	..	..
		U	29	11	18	11	18	..	..
13	Unclassified	R	1	1	..	1	..	..	..
		U	14	9	5	9	5	..	..
			JODHPUR DISTRICT						
	Total	**R**	**101,535**	**53,209**	**48,326**	**53,209**	**48,326**	..	..
		U	**23,779**	**12,503**	**11,276**	**12,492**	**11,276**	**11**	..
1	Badi	R	221	106	115	106	115	..	..
2	Bairwa or Berwa	U	1	1	..	1	..	..	..
3	Balai	U	1,158	786	372	786	372	..	..
4	Bargi, Vargi or Birgi	U	465	192	273	192	273	..	..
5	Bawaria	R	4,681	2,453	2,228	2,453	2,228	..	..
		U	310	157	153	157	153	..	..
6	Bhand	R	88	43	45	43	45	..	..
		U	132	131	1	131	1	..	..
7	Bhangi	R	2,787	1,483	1,304	1,483	1,304	..	..
		U	4,682	2,292	2,390	2,292	2,390	..	..
8	Chamar, Bhambhi, Jatav, Jatia, Mochi, Raidass, Raigar or Ramdasia	R	33,385	17,624	15,761	17,624	15,761	..	..
		U	5,691	2,804	2,887	2,804	2,887	..	..
9	Dhankia	R	81	34	47	34	47	..	..
		U	11	..	11	..	11	..	..
10	Dheda	R	22	12	10	12	10	..	..
		U	196	134	62	134	62	..	..
11	Dome	R	2,169	978	1,191	978	1,191	..	..
		U	189	29	160	29	160	..	..
12	Garancha Mehtar or Gancha	U	34	34	..	34	..	..	..
13	Garo, Garura or Gurda	R	1,212	568	644	568	644	..	..
14	Gavaria	R	296	141	155	141	155	..	..
		U	156	92	64	92	64	..	..
15	Kalbelia	R	276	144	132	144	132	..	..
16	Kamad or Kamadia	R	121	58	63	58	63	..	..
17	Kanjar	U	10	10	..	10	..	..	..
18	Khatik	R	293	155	138	155	138	..	..
		U	396	106	290	106	290	..	..

SCT-IV PART-A—RELIGION FOR SCHEDULED CASTES-*contd.*

Sl. No.	Name of Scheduled Caste	Rural Urban	Total			Names of Religions arranged in alphabetical order			
						Hindus		Sikhs	
			Persons	Males	Females	Males	Females	Males	Females
	1	2	3	4	5	6	7	8	9
	JODHPUR DISTRICT-*concld.*								
19	Koli or Kori	U	61	15	46	15	46	..	..
20	Megh or Meghwal	R	35,307	18,238	17,069	18,238	17,069	..	..
		U	4,344	2,343	2,001	2,343	2,001	..	..
21	Mehar	U	9	2	7	2	7	..	..
22	Nut	R	730	346	384	346	384	..	..
		U	67	34	33	34	33	..	..
23	Rawal	R	17	8	9	8	9	..	..
		U	10	5	5	5	5	..	..
24	Sansi	R	1,054	544	510	544	510	..	..
		U	659	268	391	268	391	..	..
25	Sargara	R	3,443	1,681	1,762	1,681	1,762	..	..
		U	1,514	836	678	836	678	..	..
26	Thori or Nayak	R	3,328	1,686	1,642	1,686	1,642	..	..
		U	286	104	182	104	182	..	..
27	Valmiki	R	13	7	6	7	6	..	..
28	Unclassified	R	12,011	6,900	5,111	6,900	5,111	..	..
		U	3,398	2,128	1,270	2,117	1,270	11	..
	NAGAUR DISTRICT								
	Total	R	**151,554**	77,721	73,833	77,721	73,833	..	..
		U	**11,615**	**6,039**	**5,576**	**6,039**	**5,576**	..	..
1	Aheri	U	44	18	26	18	26	..	..
2	Badi	R	8	8	..	8	..	..	..
3	Bagri	R	52	29	23	29	23	..	..
		U	38	..	38	..	38	..	..
4	Balai	R	17,067	9,471	7,596	9,471	7,596	..	..
		U	995	423	572	423	572	..	..
5	Bawaria	R	12,246	6,610	5,636	6,610	5,636	..	..
		U	178	86	92	86	92	..	..
6	Bhand	U	35	7	28	7	28	..	..
7	Bhangi	R	6,210	3,301	2,909	3,301	2,909	..	..
		U	1,586	784	802	784	802	..	..
8	Bola	R	36	15	21	15	21	..	..
		U	2	2	..	2	..	..	..
9	Chamar, Bhambhi, Jatav, Jatia, Mochi, Raidass, Raigar or Ramdasia	R	47,797	28,080	19,717	28,080	19,717	..	..
		U	3,101	1,715	1,386	1,715	1,386	..	..
10	Dabgar	R	113	48	65	48	65	..	..
11	Dhankia	R	73	36	37	36	37	..	..
		U	13	..	13	..	13	..	..
12	Dheda	R	1,376	758	618	758	618	..	..
		U	65	28	37	28	37	..	..
13	Dome	R	54	31	23	31	23	..	..
14	Garo, Garura or Gurda	R	247	98	149	98	149	..	..
15	Gavaria	R	260	143	117	143	117	..	..
		U	42	16	26	16	26	..	..
16	Jingar	R	15	15	..	15	..	..	..
17	Kalbelia	R	1	1	..	1	..	..	..
18	Kamad or Kamadia	R	204	109	95	109	95	..	..
		U	15	15	..	15	..	..	..

SCT-IV PART-A—RELIGION FOR SCHEDULED CASTES-*contd.*

Sl. No.	Name of Scheduled Caste	Rural Urban	Total			Names of Religions arranged in alphabetical order			
						Hindus		Sikhs	
			Persons	Males	Females	Males	Females	Males	Females
	1	2	3	4	5	6	7	8	9
			NAGAUR DISTRICT-*concld.*						
19	Kanjar	R	53	39	14	39	14	..	..
20	Khatik	R	1,915	977	938	977	938	..	..
		U	1,042	541	501	541	501	..	..
21	Koli or Kori	U	1	1	..	1	..	..	..
22	Megh or Meghwal	R	14,945	3,387	11,558	3,387	11,558	..	..
		U	710	394	316	394	316	..	..
23	Mehar	R	15	..	15	..	15	..	..
24	Mehtar	R	109	44	65	44	65	..	..
25	Nut	R	203	105	98	105	98	..	..
26	Sansi	R	593	249	344	249	344	..	..
		U	471	283	188	283	188	..	..
27	Santia	R	32	14	18	14	18	..	..
28	Sargara	R	687	326	361	326	361	..	..
		U	72	35	37	35	37	..	..
29	Thori or Nayak	R	9,111	4,782	4,329	4,782	4,329	..	..
		U	1,201	722	479	722	479	..	..
30	Unclassified	R	38,132	19,045	19,087	19,045	19,087	..	..
		U	2,004	969	1,035	969	1,035	..	..
			PALI DISTRICT						
	Total	R	**134,180**	**69,091**	**65,089**	**69,091**	**65,089**	..	..
		U	**9,970**	**5,143**	**4,827**	**5,143**	**4,827**	..	..
1	Aheri	R	6	2	4	2	4	..	..
2	Badi	R	186	125	61	125	61	..	..
		U	4	2	2	2	2	..	..
3	Bagri	R	701	170	531	170	531	..	..
		U	455	239	216	239	216	..	..
4	Balai	U	4	1	3	1	3	..	..
5	Bawaria	R	12,400	6,689	5,711	6,689	5,711	..	..
		U	1,581	813	768	813	768	..	..
6	Bhand	R	205	131	74	131	74	..	..
		U	100	51	49	51	49	..	..
7	Bhangi	R	5,478	2,758	2,720	2,758	2,720	..	..
		U	805	426	379	426	379	..	..
8	Chamar, Bhambhi, Jatav, Jatia, Mochi, Raidass, Raigar or Ramdasia	R	56,139	29,289	26,850	29,289	26,850	..	..
		U	3,021	1,477	1,544	1,477	1,544	..	..
9	Dhankia	R	7	6	1	6	1	..	..
10	Dheda	R	210	114	96	114	96	..	..
		U	105	49	56	49	56	..	..
11	Dome	R	3,614	1,792	1,822	1,792	1,822	..	..
12	Garo, Garura or Gurda	R	1,614	840	774	840	774	..	..
13	Gavaria	R	347	148	199	148	199	..	..
		U	13	6	7	6	7	..	..
14	Jingar	R	7	6	1	6	1	..	..
15	Kalbelia	R	1,926	998	928	998	928	..	..
		U	110	57	53	57	53	..	..
16	Kamad or Kamadia	R	60	40	20	40	20	..	..

SCT-IV PART-A—RELIGION FOR SCHEDULED CASTES-*contd.*

Sl. No.	Name of Scheduled Caste	Rural Urban	Total			Names of Religions arranged in alphabetical order			
						Hindus		Sikhs	
			Persons	Males	Females	Males	Females	Males	Females
	1	2	3	4	5	6	7	8	9
	PALI DISTRICT-*concld.*								
17	Kanjar	R	92	83	9	83	9	..	..
18	Khatik	R	2,197	1,166	1,031	1,166	1,031	..	..
		U	648	365	283	365	283	..	..
19	Koli or Kori	R	210	116	94	116	94	..	..
		U	86	51	35	51	35	..	..
20	Koria	U	1	1	..	1	..	..	..
21	Megh or Meghwal	R	20,056	10,033	10,023	10,033	10,023	..	..
		U	1,279	781	498	781	498	..	..
22	Mehtar	R	207	101	106	101	106	..	..
23	Nut	R	1,295	694	601	694	601	..	..
24	Rawal	R	258	139	119	139	119	..	..
		U	25	13	12	13	12	..	..
25	Sansi	R	74	45	29	45	29	..	..
		U	145	81	64	81	64	..	..
26	Santia	R	1,144	532	612	532	612	..	..
27	Sargara	R	17,584	9,023	8,561	9,023	8,561	..	..
		U	1,422	637	785	637	785	..	..
28	Thori or Nayak	R	4,774	2,400	2,374	2,400	2,374	..	..
		U	129	70	59	70	59	..	..
29	Tirgar	R	71	31	40	31	40	..	..
30	Unclassified	R	3,318	1,620	1,698	1,620	1,698	..	..
		U	37	23	14	23	14	..	..
	BARMER DISTRICT								
	Total	R	**84,591**	**44,629**	**39,962**	**44,629**	**39,962**	..	..
		U	**5,624**	**2,974**	**2,650**	**2,974**	**2,650**	..	..
1	Badi	R	44	33	11	33	11	..	..
2	Bagri	R	15	15	..	15	..	..	..
		U	84	45	39	45	39	..	..
3	Balai	U	3	1	2	1	2	..	..
4	Bawaria	R	21	21	..	21	..	..	..
5	Bedia or Beria	U	5	..	5	..	5	..	..
6	Bhand	R	10	7	3	7	3	..	..
7	Bhangi	R	826	403	423	403	423	..	..
		U	338	178	160	178	160	..	..
8	Bidakia	R	6	6	..	6	..	..	..
9	Chamar, Bhambhi, Jatav, Jatia, Mochi, Raidass, Raigar or Ramdasia	R	10,252	5,396	4,856	5,396	4,856	..	..
		U	2,955	1,536	1,419	1,536	1,419	..	..
10	Dheda	R	299	174	125	174	125	..	..
		U	49	23	26	23	26	..	..
11	Dome	R	194	126	68	126	68	..	..
12	Garo, Garura or Gurda	R	2,388	1,265	1,123	1,265	1,123	..	..
		U	214	105	109	105	109	..	..
13	Gavaria	R	429	271	158	271	158	..	..

SCT-IV PART-A—RELIGION FOR SCHEDULED CASTES-*contd.*

Sl. No.	Name of Scheduled Caste	Rural Urban	Total			Names of Religions arranged in alphabetical order			
						Hindus		Sikhs	
			Persons	Males	Females	Males	Females	Males	Females
	1	2	3	4	5	6	7	8	9
	BARMER DISTRICT-*concld.*								
14	Kalbelia	R	201	182	19	182	19	..	..
15	Kamad or Kamadia	U	3	3	..	3	..	..	..
16	Khatik	R	11	8	3	8	3	..	..
		U	51	33	18	33	18	..	..
17	Koli or Kori	R	2,945	1,552	1,393	1,552	1,393	..	..
		U	1	1	..	1	..	..	..
18	Megh or Meghwal	R	54,660	29,045	25,615	29,045	25,615	..	..
		U	1,729	968	761	968	761	..	..
19	Nut	R	38	33	5	33	5	..	..
		U	40	..	40	..	40	..	..
20	Rawal	R	22	13	9	13	9	..	..
21	Sansi	R	518	254	264	254	264	..	..
		U	23	14	9	14	9	..	..
22	Santia	R	85	74	11	74	11	..	..
23	Sarbhangi	U	6	4	2	4	2	..	..
24	Sargara	R	905	481	424	481	424	..	.
		U	75	35	40	35	40	..	..
25	Tirgar	R	28	28	..	28	..	..	..
		U	21	11	10	11	10	..	..
26	Unclassified	R	10,694	5,242	5,452	5,242	5,452	..	..
		U	27	17	10	17	10	..	..
	JALOR DISTRICT								
	Total	**R**	**87,452**	**45,354**	**42,098**	**45,354**	**42,098**	..	..
		U	**3,198**	**1,680**	**1,518**	**1,680**	**1,518**	..	..
1	Badi	R	5	..	5	..	5	..	..
2	Bagri	R	1,584	918	666	918	666	..	..
		U	17	9	8	9	8	..	..
3	Bajgar	R	348	179	169	179	169	..	..
4	Bawaria	R	145	80	65	80	65	..	..
5	Bhand	R	131	42	89	42	89	..	..
		U	23	11	12	11	12	..	..
6	Bhangi	R	992	528	464	528	464	..	..
		U	485	213	272	213	272	..	..
7	Chamar, Bhambhi, Jatav, Jatia, Mochi, Raidass, Raigar or Ramdasia	R	44,800	22,234	22,566	22,234	22,566	..	..
		U	1,911	1,058	853	1,058	853	..	..
8	Dheda	U	24	16	8	16	8	..	..
9	Dome	R	1,098	607	491	607	491	..	..
10	Garo, Garura or Gurda	R	2,813	1,712	1,101	1,712	1,101	..	..
		U	26	10	16	10	16	..	..
11	Gavaria	R	353	265	88	265	88	..	..
12	Kalbelia	R	79	38	41	38	41	..	..
13	Khatik	R	125	46	79	46	79	..	..
		U	18	10	8	10	8	..	..

SCT-IV PART-A—RELIGION FOR SCHEDULED CASTES-*contd.*

Sl. No.	Name of Scheduled Caste	Rural Urban	Total			Names of Religions arranged in alphabetical order			
						Hindus		Sikhs	
			Persons	Males	Females	Males	Females	Males	Females
	1	2	3	4	5	6	7	8	9
	JALOR DISTRICT-*concld.*								
14	Koli or Kori	R	4,331	2,226	2,105	2,226	2,105	..	..
		U	8	3	5	3	5	..	..
15	Megh or Meghwal	R	4,225	2,550	1,675	2,550	1,675	..	..
		U	476	242	234	242	234	..	..
16	Mehtar	R	2,856	1,817	1,039	1,817	1,039	..	..
17	Nut	R	194	5	189	5	189	..	..
18	Rawal	R	141	136	5	136	5	..	..
19	Salvi	U	54	35	19	35	19	..	..
20	Santia	R	20	13	7	13	7	..	..
21	Sargara	R	6,338	3,594	2,744	3,594	2,744	..	..
		U	150	69	81	69	81	..	..
22	Thori or Nayak	R	238	91	147	91	147	..	..
23	Tirgar	R	406	110	296	110	296	..	..
24	Unclassified	R	16,230	8,163	8,067	8,163	8,067	..	..
		U	6	4	2	4	2	..	..
	SIROHI DISTRICT								
	Total	R	**59,269**	**30,697**	**28,572**	**30,697**	**28,572**	..	..
		U	**7,844**	**4,095**	**3,749**	**4,095**	**3,749**	..	..
1	Badi	R	533	335	198	335	198	..	..
2	Bagri	R	1,467	779	688	779	688	..	..
		U	84	42	42	42	42	..	..
3	Balai	R	46	38	8	38	8	..	..
		U	62	29	33	29	33	..	..
4	Bawaria	R	16	14	2	14	2	..	..
		U	62	24	38	24	38	..	..
5	Bhand	R	22	..	22	..	22	..	..
		U	9	4	5	4	5	..	..
6	Bhangi	R	881	399	482	399	482	..	..
		U	1,238	649	589	649	589	..	..
7	Chamar, Bhambhi, Jatav, Jatia, Mochi, Raidass, Raigar or Ramdasia	R	11,821	5,909	5,912	5,909	5,912	..	..
		U	2,292	1,278	1,014	1,278	1,014	..	..
8	Dhankia	U	62	27	35	27	35	..	..
9	Dheda	R	25	25	..	25	..	..	..
		U	138	92	46	92	46	..	..
10	Dome	R	637	315	322	315	322	..	..
11	Garo, Garura or Gurda	R	538	289	249	289	249	..	..
		U	37	19	18	19	18	..	..
12	Gavaria	R	90	29	61	29	61	..	..
13	Kalbelia	R	670	298	372	298	372	..	..
14	Khatik	R	28	17	11	17	11	..	..
		U	64	36	28	36	28	..	..
15	Koli or Kori	R	12,424	6,150	6,274	6,150	6,274	..	..
		U	543	299	244	299	244	..	..

SCT-IV PART-A—RELIGION FOR SCHEDULED CASTES-*contd.*

Sl. No.	Name of Scheduled Caste	Rural Urban	Total			Names of Religions arranged in alphabetical order			
						Hindus		Sikhs	
			Persons	Males	Females	Males	Females	Males	Females
	1	2	3	4	5	6	7	8	9
	SIROHI DISTRICT-*concld.*								
16	Megh or Meghwal	R	18,790	10,270	8,520	10,270	8,520	..	..
		U	1,660	826	834	826	834	..	..
17	Mehtar	R	340	207	133	207	133	..	..
18	Nut	R	165	18	147	18	147	..	..
19	Pasi	R	11	11	..	11	..	..	..
20	Rawal	R	23	13	10	13	10	..	..
21	Sansi	R	22	..	22	..	22	..	..
22	Santia	R	22	10	12	10	12	..	..
23	Sargara	R	7,941	4,271	3,670	4,271	3,670	..	..
		U	1,351	681	670	681	670	..	..
24	Thori or Nayak	R	445	247	198	247	198	..	..
		U	33	17	16	17	16	..	..
25	Tirgar	R	74	15	59	15	59	..	..
26	Unclassified	R	2,238	1,038	1,200	1,038	1,200	..	..
		U	209	72	137	72	137	..	..
	BHILWARA DISTRICT								
	Total	R	**130,476**	**68,195**	**62,281**	**68,193**	**62,281**	**2**	..
		U	**9,681**	**4,997**	**4,684**	**4,997**	**4,684**	..	..
1	Aheri	R	10	7	3	7	3	..	..
2	Bagri	R	1,549	933	616	933	616	..	..
3	Bairwa or Berwa	R	364	154	210	154	210	..	..
		U	2	1	1	1	1	..	..
4	Bajgar	R	9	..	9	..	9	..	..
5	Balai	R	35,870	18,769	17,101	18,769	17,101	..	..
		U	744	526	218	526	218	..	..
6	Bargi, Vargi or Birgi	R	7	..	7	..	7	..	..
		U	2	2	..	2	..	..	..
7	Bawaria	R	529	186	343	186	343	..	..
		U	1	1	..	1	..	..	..
8	Bedia or Beria	R	2	2	..	2	..	..	..
9	Bhand	R	235	168	67	168	67	..	..
10	Bhangi	R	4,042	2,041	2,001	2,041	2,001	..	..
		U	524	182	342	182	342	..	..
11	Bola	R	6,046	3,305	2,741	3,305	2,741	..	..
		U	51	11	40	11	40	..	..
12	Chamar, Bhamhi, Jatav, Jatia, Mochi, Raidass, Raigar or Ramdasia	R	53,847	27,947	25,900	27,946	25,900	1	..
		U	2,480	1,179	1,301	1,179	1,301	..	..
13	Chandal	R	2	2	..	2	..	..	..
14	Dhankia	R	53	29	24	29	24	..	..
15	Dheda	R	14	8	6	8	6	..	..
16	Dome	R	4,519	2,397	2,122	2,397	2,122	..	..
		U	70	33	37	33	37	..	..

SCT-IV PART-A—RELIGION FOR SCHEDULED CASTES-*contd.*

Sl. No.	Name of Scheduled Caste	Rural Urban	Total			Names of Religions arranged in alphabetical order			
						Hindus		Sikhs	
			Persons	Males	Females	Males	Females	Males	Females
	1	2	3	4	5	6	7	8	9
	BHILWARA DISTRICT-*concld.*								
17	Garancha Mehtar or Gancha	U	31	22	9	22	9	..	..
18	Garo, Garura or Gurda	R	134	84	50	84	50	..	..
19	Gavaria	R	25	18	7	17	7	1	..
		U	14	3	11	3	11	..	..
20	Godhi	R	6	..	6	..	6	..	..
21	Jingar	R	341	215	126	215	126	..	..
		U	238	113	125	113	125	..	..
22	Kalbelia	R	1,384	759	625	759	625	..	..
23	Kamad or Kamadia	R	235	133	102	133	102	..	..
24	Kanjar	R	2,195	1,223	972	1,223	972	..	..
		U	7	5	2	5	2	..	..
25	Khatik	R	8,983	4,587	4,396	4,587	4,396	..	..
		U	1,215	528	687	528	687	..	..
26	Koli or Kori	R	696	368	328	368	328	..	..
		U	479	254	225	254	225	..	..
27	Madari or Bazigar	U	7	..	7	..	7	..	..
28	Megh or Meghwal	R	132	85	47	85	47	..	..
29	Mehar	R	1	1	..	1	..	..	..
30	Mehtar	R	241	103	138	103	138	..	..
31	Nut	R	887	482	405	482	405	..	..
32	Pasi	R	8	5	3	5	3	..	..
33	Rawal	R	1,140	611	529	611	529	..	..
34	Salvi	R	1	1	..	1	..	..	..
35	Sansi	R	501	266	235	266	235	..	..
		U	3	2	1	2	1	..	..
36	Sargara	R	563	320	243	320	243	..	..
		U	20	10	10	10	10	..	..
37	Thori or Nayak	R	4,572	2,398	2,174	2,398	2,174	..	..
		U	96	48	48	48	48	..	..
38	Tirgar	R	2	2	..	2	..	..	..
39	Valmiki	R	2	..	2	..	2	..	..
40	Unclassified	R	1,329	586	743	586	743	..	..
		U	3,697	2,077	1,620	2,077	1,620	..	..
	UDAIPUR DISTRICT								
	Total	**R**	**113,419**	**58,231**	**55,188**	**58,231**	**55,188**	..	..
		U	**14,042**	**7,372**	**6,670**	**7,372**	**6,670**	..	..
1	Adi Dharmi	R	12	10	2	10	2	..	..
		U	1	1	..	1	..	..	..
2	Aheri	R	202	104	98	104	98	..	..
		U	2	2	..	2	..	..	..
3	Badi	R	20	3	17	3	17	..	..
4	Bagri	R	753	343	410	343	410	..	..
		U	18	8	10	8	10	..	..

SCT-IV PART-A—RELIGION FOR SCHEDULED CASTES-*contd.*

Sl. No.	Name of Scheduled Caste	Rural Urban	Total			Names of Religions arranged in alphabetical order			
						Hindus		Sikhs	
			Persons	Males	Females	Males	Females	Males	Females
	1	2	3	4	5	6	7	8	9
			UDAIPUR DISTRICT-*contd.*						
5	Bairwa or Berwa	R	62	57	5	57	5	..	..
		U	24	12	12	12	12	..	..
6	Bajgar	R	58	..	58	..	58	..	..
7	Balai	R	30,506	15,699	14,807	15,699	14,807	..	..
		U	956	532	424	532	424	..	..
8	Bansphor	R	16	8	8	8	8	..	..
9	Bargi, Vargi or Birgi	U	6	3	3	3	3	..	..
10	Bawaria	R	73	71	2	71	2	..	..
		U	54	27	27	27	27	..	..
11	Bedia or Beria	R	3	..	3	..	3	..	..
12	Bhand	R	426	188	238	188	238	..	..
		U	27	14	13	14	13	..	..
13	Bhangi	R	2,538	1,026	1,512	1,026	1,512	..	..
		U	2,075	1,047	1,028	1,047	1,028	..	..
14	Bidakia	R	633	327	306	327	306	..	..
15	Bola	R	1,087	536	551	536	551	..	..
		U	17	12	5	12	5	..	..
16	Chamar, Bhambhi, Jatav, Jatia, Mochi, Raidass, Raigar or Ramdasia	R	24,739	13,081	11,658	13,081	11,658	..	..
		U	2,108	1,109	999	1,109	999	..	..
17	Chandal	R	1	1	..	1	..	..	..
18	Chura	R	1	1	..	1	..	..	..
19	Dabgar	R	5	..	5	..	5	..	..
		U	38	21	17	21	17	..	..
20	Dhankia	R	4	4	..	4	..	..	..
		U	7	2	5	2	5	..	..
21	Dheda	R	4	1	3	1	3	..	..
		U	130	71	59	71	59	..	..
22	Dome	R	2,789	1,459	1,330	1,459	1,330	..	..
		U	3	3	..	3	..	..	..
23	Gandia	R	132	..	132	..	132	..	..
24	Garancha Mehtar or Gancha	R	374	172	202	172	202	..	..
		U	407	209	198	209	198	..	..
25	Garo, Garura or Gurda	R	123	66	57	66	57	..	..
		U	4	4	..	4	..	..	..
26	Gavaria	R	111	37	74	37	74	..	..
		U	80	38	42	38	42	..	..
27	Godhi	R	267	225	42	225	42	..	..
28	Jingar	R	195	74	121	74	121	..	..
		U	27	12	15	12	15	..	..
29	Kalbelia	R	1,825	892	960	892	960	..	..
		U	178	95	83	95	83	..	..
30	Kamad or Kamadia	R	202	99	103	99	103	..	..
31	Kanjar	R	134	56	78	56	78	..	..
32	Kapadia Sansi	R	14	14	..	14	..	..	..
33	Khatik	R	8,704	4,361	4,343	4,361	4,343	..	..
		U	1,528	772	756	772	756	..	..
34	Koli or Kori	R	14	5	9	5	9	..	..
		U	225	137	88	137	88	..	..

SCT-IV PART-A—RELIGION FOR SCHEDULED CASTES-*contd.*

Sl. No.	Name of Scheduled Caste	Rural Urban	Total			Names of Religions arranged in alphabetical order			
						Hindus		Sikhs	
			Persons	Males	Females	Males	Females	Males	Females
	1	2	3	4	5	6	7	8	9
	UDAIPUR DISTRICT-*concld.*								
35	Madari or Bazigar	R	201	93	108	93	108	..	..
36	Majhabi	U	33	20	13	20	13	..	..
37	Megh or Meghwal	R	20,459	10,489	9,970	10,489	9,970	..	..
		U	765	408	357	408	357	..	..
38	Mehar	R	5	5	..	5	..	..	..
39	Mehtar	R	709	463	246	463	246	..	..
40	Nut	R	549	298	251	298	251	..	..
		U	2	2	..	2	..	..	..
41	Rawal	R	1,782	846	936	846	936	..	..
		U	1	1	..	1	..	..	..
42	Salvi	R	1,570	799	771	799	771	..	..
		U	1,356	675	681	675	681	..	..
43	Sansi	R	28	18	10	18	10	..	..
44	Santia	U	45	26	19	26	19	..	..
45	Sargara	R	991	473	518	473	518	..	..
		U	31	24	7	24	7	..	..
46	Thori or Nayak	R	792	408	384	408	384	..	..
		U	52	42	10	42	10	..	..
47	Tirgar	R	36	11	25	11	25	..	..
48	Unclassified	R	10,243	5,408	4,835	5,408	4,835	..	..
		U	3,842	2,043	1,799	2,043	1,799	..	..
	CHITORGARH DISTRICT								
	Total	R	**94,660**	**48,843**	**45,817**	**48,843**	**45,817**	..	..
		U	**7,295**	**3,698**	**3,597**	**3,698**	**3,597**	..	..
1	Adi Dharmi	R	95	53	42	53	42	..	..
2	Aheri	R	3	3	..	3	..	..	..
		U	109	57	52	57	52	..	..
3	Badi	R	4	4	..	4	..	..	..
4	Bagri	R	485	226	259	226	259	..	..
		U	15	6	9	6	9	..	..
5	Bairwa or Berwa	R	234	150	84	150	84	..	..
		U	204	111	93	111	93	..	..
6	Bajgar	R	1	1	..	1	..	..	..
7	Balai	R	17,196	8,893	8,303	8,893	8,303	..	..
		U	826	375	451	375	451	..	..
8	Bansphor	R	4	4	..	4	..	..	..
9	Bargi, Vargi or Birgi	R	5	2	3	2	3	..	..
10	Bawaria	R	1,623	876	747	876	747	..	..
		U	21	1	20	1	20	..	..
11	Bhand	R	441	213	228	213	228	..	..
		U	43	21	22	21	22	..	..
12	Bhangi	R	1,792	896	896	896	896	..	..
		U	846	445	401	445	401	..	..
13	Bedia or Beria	R	511	218	293	218	293	..	..
14	Bidakia	R	1	1	..	1	..	..	..

SCT-IV PART-A—RELIGION FOR SCHEDULED CASTES-*contd.*

Sl. No.	Name of Scheduled Caste	Rural Urban	Total			Names of Religions arranged in alphabetical order			
						Hindus		Sikhs	
			Persons	Males	Females	Males	Females	Males	Females
	1	2	3	4	5	6	7	8	9
			CHITORGARH DISTRICT-*concld.*						
15	Bola	R	2,922	1,164	1,758	1,164	1,758	..	..
16	Chamar, Bhambhi, Jatav, Jatia, Mochi, Raidass, Raigar or Ramdasia	R	40,059	21,084	18,975	21,084	18,975	..	..
		U	2,063	1,045	1,018	1,045	1,018	..	..
17	Chandal	R	17	12	5	12	5	..	..
18	Dabgar	R	84	43	41	43	41	..	..
		U	12	8	4	8	4	..	..
19	Dhankia	R	78	49	29	49	29	..	..
		U	6	..	6	..	6	..	..
20	Dheda	R	50	22	28	22	28	..	..
		U	94	34	60	34	60	..	..
21	Dome	R	3,025	1,558	1,467	1,558	1,467	..	..
22	Garancha Mehtar or Gancha	R	34	3	31	3	31	..	..
		U	125	59	66	59	66	..	..
23	Garo, Garura or Gurda	R	12	12	..	12	..	..	..
		U	53	12	41	12	41	..	..
24	Gavaria	R	599	286	313	286	313	..	..
		U	24	14	10	14	10	..	..
25	Jingar	R	206	111	95	111	95	..	..
26	Kalbelia	R	1,209	656	553	656	553	..	..
27	Kamad or Kamadia	R	174	84	90	84	90	..	..
		U	45	23	22	23	22	..	..
28	Kanjar	R	1,711	885	826	885	826	..	..
		U	1	1	..	1	..	..	..
29	Khangar	R	32	24	8	24	8	..	..
		U	1	..	1	..	1	..	..
30	Khatik	R	4,938	2,536	2,402	2,536	2,402	..	..
		U	762	382	380	382	380	..	..
31	Koli or Kori	R	84	43	41	43	41	..	..
		U	5	2	3	2	3	..	..
32	Kunjar	R	17	..	17	..	17	..	..
33	Madari or Bazigar	R	2	2	..	2	..	..	..
34	Majhabi	R	2,010	1,027	983	1,027	983	..	..
35	Megh or Meghwal	R	6,496	3,340	3,156	3,340	3,156	..	..
		U	79	29	50	29	50	..	..
36	Mehar	R	621	326	295	326	295	..	..
37	Mehtar	R	2,539	1,346	1,193	1,346	1,193	..	..
38	Nut	R	296	154	142	154	142	..	..
39	Pasi	R	3	2	1	2	1	..	..
		U	8	2	6	2	6	..	..
40	Rawal	R	214	74	140	74	140	..	..
		U	28	27	1	27	1	..	..
41	Salvi	R	182	88	94	88	94	..	..
		U	91	47	44	47	44	..	..
42	Sansi	R	35	18	17	18	17	..	..
43	Sargara	R	357	182	175	182	175	..	..
44	Thori or Nayak	R	3,973	2,055	1,918	2,055	1,918	..	..
		U	94	36	58	36	58	..	..
45	Unclassified	R	286	117	169	117	169	..	..
		U	1,740	961	779	961	779	..	..

SCT-IV PART-A—RELIGION FOR SCHEDULED CASTES-*contd.*

Sl. No.	Name of Scheduled Caste	Rural Urban	Total			Names of Religions arranged in alphabetical order			
						Hindus		Sikhs	
			Persons	Males	Females	Males	Females	Males	Females
	1	2	3	4	5	6	7	8	9
			DUNGARPUR DISTRICT						
	Total	R	17,252	8,805	8,447	8,805	8,447	..	..
		U	1,428	698	730	698	730	..	..
1	Adi Dharmi	R	1	1	..	1	..	..	..
2	Aheri	R	2	2	..	2	..	..	..
3	Badi	R	14	3	11	3	11	..	..
4	Bairwa or Berwa	U	11	11	..	11	..	..	..
5	Bajgar	R	27	4	23	4	23	..	..
6	Balai	R	3,898	1,924	1,974	1,924	1,974	..	..
		U	77	57	20	57	20	..	..
7	Bansphor	R	23	15	8	15	8	..	..
		U	93	45	48	45	48	..	..
8	Bedia or Beria	R	30	23	7	23	7	..	..
9	Bhangi	R	1,463	841	622	841	622	..	..
		U	335	165	170	165	170	..	..
10	Bola	R	2	2	..	2	..	..	..
		U	10	10	..	10	..	..	..
11	Chamar, Bhambhi, Jatav, Jatia, Mochi, Raidass, Raigar or Ramdasia	R	9,047	4,671	4,376	4,671	4,376	..	..
		U	405	197	208	197	208	..	..
12	Dabgar	R	104	65	39	65	39	..	..
13	Dheda	R	114	101	13	101	13	..	..
14	Dome	R	3	..	3	..	3	..	..
15	Garo, Garura or Gurda	R	7	..	7	..	7	..	..
16	Gavaria	R	8	..	8	..	8	..	..
17	Kamad or Kamadia	R	1	1	..	1	..	..	..
18	Kanjar	R	69	39	30	39	30	..	..
19	Khangar	U	25	3	22	3	22	..	..
20	Khatik	R	214	114	100	114	100	..	..
		U	132	50	82	50	82	..	..
21	Megh or Meghwal	R	35	18	17	18	17	..	..
22	Nut	R	36	24	12	24	12	..	..
23	Rawal	R	63	24	39	24	39	..	..
24	Sansi	R	10	10	..	10	..	..	..
25	Sargara	R	264	105	159	105	159	..	..
26	Thori or Nayak	R	43	21	22	21	22	..	..
27	Unclassified	R	1,774	797	977	797	977	..	..
		U	340	160	180	160	180	..	..

SCT-IV PART-A—RELIGION FOR SCHEDULED CASTES—*contd.*

Sl. No.	Name of Scheduled Caste	Rural Urban	Total			Names of Religions arranged in alphabetical order			
						Hindus		Sikhs	
			Persons	Males	Females	Males	Females	Males	Females
	1	2	3	4	5	6	7	8	9
	BANSWARA DISTRICT								
	Total	**R**	**20,059**	**10,162**	**9,897**	**10,162**	**9,897**	..	..
		U	**1,641**	**820**	**821**	**820**	**821**	..	..
1	Badi	R	85	15	70	15	70	..	..
2	Bajgar	R	32	23	9	23	9	..	..
3	Balai	R	3,014	1,597	1,417	1,597	1,417	..	..
		U	4	3	1	3	1	..	..
4	Bansphor	R	3	..	3	..	3	..	..
		U	1	..	1	..	1	..	..
5	Bhand	R	27	21	6	21	6	..	..
		U	3	3	..	3	..	..	..
6	Bhangi	R	12	8	4	8	4	..	..
		U	286	144	142	144	142	..	..
7	Bidakia	R	8	8	..	8	..	..	..
8	Bola	R	447	306	141	306	141	..	..
9	Chamar, Bhambhi, Jatav, Jatia, Mochi, Raidass, Raigar or Ramdasia	R	6,120	3,132	2,988	3,132	2,988	..	..
		U	489	257	232	257	232	..	..
10	Dabgar	R	88	70	18	70	18	..	..
		U	11	5	6	5	6	..	..
11	Dheda	R	607	347	260	347	260	..	..
12	Dome	R	62	13	49	13	49	..	..
13	Garancha Mehtar or Gancha	R	509	263	246	263	246	..	..
		U	10	3	7	3	7	..	..
14	Garo, Garura or Gurda	R	107	30	77	30	77	..	..
		U	36	15	21	15	21	..	..
15	Gavaria	R	2	2	..	2	..	..	..
16	Kalbelia	R	322	130	192	130	192	..	..
		U	5	3	2	3	2	..	..
17	Kanjar	R	8	4	4	4	4	..	..
18	Khatik	R	2	2	..	2	..	..	..
		U	18	7	11	7	11	..	..
19	Koli or Kori	R	3	3	..	3	..	..	..
20	Megh or Meghwal	R	56	38	18	38	18	..	..
21	Mehtar	R	98	51	47	51	47	..	..
22	Nut	R	4	4	..	4	..	..	..
23	Pasi	R	1	1	..	1	..	..	..
24	Rawal	R	99	53	46	53	46	..	..
25	Sargara	R	752	362	390	362	390	..	..
		U	315	148	167	148	167	..	..
26	Thori or Nayak	R	300	180	120	180	120	..	..
27	Unclassified	R	7,291	3,499	3,792	3,499	3,792	..	..
		U	463	232	231	232	231	..	..

SCT-IV PART-A—RELIGION FOR SCHEDULED CASTES-*contd.*

Sl. No.	Name of Scheduled Caste	Rural Urban	Total			Names of Religions arranged in alphabetical order			
						Hindus		Sikhs	
			Persons	Males	Females	Males	Females	Males	Females
	1	2	3	4	5	6	7	8	9
			BUNDI DISTRICT						
	Total	**R**	**52,866**	**27,611**	**25,255**	**27,611**	**25,255**	..	..
		U	**8,969**	**4,582**	**4,387**	**4,582**	**4,387**	..	..
1	Aheri	R	25	14	11	14	11	..	..
2	Bagri	R	18	12	6	12	6	..	..
		U	5	4	1	4	1	..	..
3	Bairwa or Berwa	R	415	241	174	241	174	..	..
		U	543	278	265	278	265	..	..
4	Bajgar	R	2	2	..	2	..	..	..
5	Balai	R	11,540	6,106	5,434	6,106	5,434	..	..
		U	622	353	269	353	269	..	..
6	Bargi, Vargi or Birgi	R	78	52	26	52	26	..	..
7	Bawaria	R	167	97	70	97	70	..	..
8	Bhand	R	37	19	18	19	18	..	..
9	Bhangi	R	1,503	725	778	725	778	..	..
		U	1,192	675	517	675	517	..	..
10	Bidakia	U	5	5	..	5	..	..	..
11	Bola	R	1,473	811	662	811	662	..	..
12	Chamar, Bhambhi, Jatav, Jatia, Mochi, Raidass, Raigar or Ramdasia	R	27,755	14,262	13,493	14,262	13,493	..	..
		U	2,417	1,200	1,217	1,200	1,217	..	..
13	Dabgar	R	592	297	295	297	295	..	..
14	Dhankia	R	310	156	154	156	154	..	..
15	Dheda	R	2	..	2	..	2	..	..
16	Dome	R	172	65	107	65	107	..	..
17	Garancha Mehtar or Gancha	R	82	41	41	41	41	..	..
18	Garo, Garura or Gurda	R	8	7	1	7	1	..	..
19	Gavaria	R	8	2	6	2	6	..	..
		U	126	113	13	113	13	..	..
20	Kalbelia	R	598	324	274	324	274	..	..
		U	112	62	50	62	50	..	..
21	Kamad or Kamadia	R	46	27	19	27	19	..	..
22	Kanjar	R	997	556	441	556	441	..	..
		U	12	12	..	12	..	..	..
23	Khangar	U	71	48	23	48	23	..	..
24	Khatik	R	1,624	861	763	861	763	..	..
		U	764	388	376	388	376	..	..
25	Koli or Kori	R	1,289	711	578	711	578	..	..
		U	1,473	737	736	737	736	..	..
26	Koria	R	19	11	8	11	8	..	..
27	Megh or Meghwal	R	1,378	745	633	745	633	..	..
		U	169	44	125	44	125	..	..
28	Mehar	R	1,237	656	581	656	581	..	..
		U	558	214	344	214	344	..	..

SCT-IV PART-A—RELIGION FOR SCHEDULED CASTES–*contd.*

Sl. No.	Name of Scheduled Caste	Rural Urban	Total			Names of Religions arranged in alphabetical order			
						Hindus		Sikhs	
			Persons	Males	Females	Males	Females	Males	Females
	1	2	3	4	5	6	7	8	9
			BUNDI DISTRICT–*concld.*						
29	Mehtar	R	49	49	..	49	..	..	..
30	Nut	R	77	40	37	40	37	..	..
		U	2	2	..	2	..	..	..
31	Rawal	R	9	6	3	6	3	..	..
32	Sansi	R	3	..	3	..	3	..	..
33	Thori or Nayak	R	396	216	180	216	180	..	..
		U	351	177	174	177	174	..	..
34	Valmiki	R	6	2	4	2	4	..	..
35	Unclassified	R	951	498	453	498	453	..	..
		U	547	270	277	270	277	..	..
			KOTA DISTRICT						
	Total	R	**134,552**	**69,814**	**64,738**	**69,814**	**64,738**	..	..
		U	**19,194**	**9,967**	**9,227**	**9,967**	**9,227**	..	..
1	Adi Dharmi	U	8	..	8	..	8	..	..
2	Aheri	R	1,148	619	529	619	529	..	..
		U	4	2	2	2	2	..	..
3	Badi	R	15	15	..	15	..	..	..
4	Bagri	R	534	212	322	212	322	..	..
		U	16	16	..	16	..	..	..
5	Balai	R	15,778	7,981	7,797	7,981	7,797	..	..
		U	872	448	424	448	424	..	..
6	Bansphor	R	167	103	64	103	64	..	..
		U	30	..	30	..	30	..	..
7	Bargi, Vargi or Birgi	R	60	..	60	..	60	..	..
		U	16	6	10	6	10	..	..
8	Bawaria	R	149	88	61	88	61	..	..
		U	453	266	187	266	187	..	..
9	Bedia or Beria	R	2,832	1,454	1,378	1,454	1,378	..	..
		U	1	1	..	1	..	..	..
10	Bhand	R	162	93	69	93	69	..	..
		U	7	5	2	5	2	..	..
11	Bhangi	R	5,973	3,098	2,875	3,098	2,875	..	..
		U	2,897	1,489	1,408	1,489	1,408	..	..
12	Bola	R	2,898	1,620	1,278	1,620	1,278	..	..
		U	65	54	11	54	11	..	..
13	Chamar, Bhambhi, Jatav, Jatia, Mochi, Raidass, Raigar or Ramdasia	R	73,379	38,046	35,333	38,046	35,333	..	..
		U	4,663	2,256	2,407	2,256	2,407	..	..
14	Chandal	R	169	82	87	82	87	..	..
15	Dabgar	R	3	..	3	..	3	..	..
16	Dhankia	R	46	25	21	25	21	..	..
		U	8	8	..	8	..	..	..
17	Dheda	R	343	159	184	159	184	..	..
		U	52	28	24	28	24	..	..

SCT-IV PART-A—RELIGION FOR SCHEDULED CASTES-*contd.*

Sl. No.	Name of Scheduled Caste	Rural Urban	Total			Names of Religions arranged in alphabetical order			
						Hindus		Sikhs	
			Persons	Males	Females	Males	Females	Males	Females
	1	2	3	4	5	6	7	8	9
			KOTA DISTRICT-*concld.*						
18	Dome	R	120	73	47	73	47	..	..
		U	21	10	11	10	11	..	..
19	Garancha Mehtar or Gancha	R	33	12	21	12	21	..	..
20	Garo, Garura or Gurda	R	5	1	4	1	4	..	..
21	Gavaria	R	109	56	53	56	53	..	..
22	Jingar	R	2	1	1	1	1	..	..
		U	18	8	10	8	10	..	..
23	Kalbelia	R	319	165	154	165	154	..	..
24	Kamad or Kamadia	R	48	23	25	23	25	..	..
25	Kanjar	R	603	343	260	343	260	..	..
		U	7	7	..	7	..	..	..
26	Kapadia Sansi	R	1	1	..	1	..	..	..
27	Khangar	R	31	10	21	10	21	..	..
		U	6	6	..	6	..	..	..
28	Khatik	R	3,189	1,664	1,525	1,664	1,525	..	..
		U	855	444	411	444	411	..	..
29	Koli or Kori	R	8,416	4,322	4,094	4,322	4,094	..	..
		U	3,179	1,620	1,559	1,620	1,559	..	..
30	Koria	R	32	17	15	17	15	..	..
31	Kooch Band	R	1	1	..	1	..	..	..
		U	17	16	1	16	1	..	..
32	Megh or Meghwal	R	4,860	2,674	2,186	2,674	2,186	..	..
		U	470	255	215	255	215	..	..
33	Mehar	R	8,031	4,200	3,831	4,200	3,831	..	..
		U	789	429	360	429	360	..	..
34	Mehtar	R	143	84	59	84	59	..	..
35	Nut	R	156	98	58	98	58	..	..
36	Pasi	R	14	1	13	1	13	..	..
		U	31	31	..	31	..	..	..
37	Rawal	R	7	1	6	1	6	..	..
		U	15	6	9	6	9	..	..
38	Sansi	R	150	95	55	95	55	..	..
		U	13	8	5	8	5	..	..
39	Santia	U	8	5	3	5	3	..	..
40	Sarbhangi	R	32	..	32	..	32	..	..
41	Sargara	R	8	2	6	2	6	..	..
		U	34	15	19	15	19	..	..
42	Singiwala	U	55	34	21	34	21	..	..
43	Thori or Nayak	R	4,285	2,300	1,985	2,300	1,985	..	..
		U	17	14	3	14	3	..	..
44	Unclassified	R	301	75	226	75	226	..	..
		U	4,567	2,480	2,087	2,480	2,087	..	..

SCT-IV PART-A—RELIGION FOR SCHEDULED CASTES-*contd.*

Sl. No.	Name of Scheduled Caste	Rural Urban	Total			Names of Religions arranged in alphabetical order			
						Hindus		Sikhs	
			Persons	Males	Females	Males	Females	Males	Females
	1	2	3	4	5	6	7	8	9
			JHALAWAR DISTRICT						
	Total	R	**79,257**	**40,921**	**38,336**	**40,919**	**38,336**	**2**	..
		U	**3,788**	**1,949**	**1,839**	**1,949**	**1,839**	..	..
1	Aheri	R	239	137	102	137	102	..	..
2	Badi	R	2	2	..	2	..	..	..
		R	5,175	2,732	2,443	2,732	2,443	..	..
3	Bagri	U	22	12	10	12	10	..	..
		R	9,328	4,885	4,443	4,885	4,443	..	..
4	Balai	U	20	13	7	13	7	..	..
5	Bansphor	R	305	129	176	129	176	..	..
		U	105	52	53	52	53	..	..
6	Bargi, Vargi or Birgi	R	25	25	..	25	..	..	..
7	Bawaria	R	99	44	55	44	55	..	..
		U	3	2	1	2	1	..	..
8	Bedia or Beria	R	16	16	..	16	..	..	..
9	Bhand	R	29	8	21	8	21	..	..
10	Bhangi	R	2,651	1,321	1,330	1,321	1,330	..	..
		U	490	235	255	235	255	..	..
11	Bola	R	1,145	576	569	576	569	..	..
		U	151	77	74	77	74	..	..
12	Chamar, Bhambhi, Jatav, Jatia, Mochi, Raidass, Raigar or Ramdasia	R	47,367	24,326	23,041	24,326	23,041	..	..
		U	1,167	619	548	619	548	..	..
13	Chandal	R	13	13	..	13	..	..	..
14	Dhankia	R	2	..	2	..	2	..	..
15	Dheda	U	44	23	21	23	21	..	..
16	Dome	R	657	335	322	335	322	..	..
17	Garancha Mehtar or Gancha	R	12	4	8	4	8	..	..
18	Garo, Garura or Gurda	R	55	24	31	24	31	..	..
19	Gavaria	R	28	28	..	28	..	..	..
		U	2	2	..	2	..	..	..
20	Jingar	R	21	9	12	9	12	..	..
		U	4	3	1	3	1	..	..
21	Kalbelia	R	326	212	114	212	114	..	..
22	Kamad or Kamadia	R	6	6	..	6	..	..	..
23	Kanjar	R	600	301	299	301	299	..	..
		U	4	4	..	4	..	..	..
24	Khangar	R	96	51	45	51	45	..	..
25	Khatik	R	429	234	195	234	195	..	..
		U	117	66	51	66	51	..	..
26	Koli or Kori	R	563	277	286	277	286	..	..
		U	167	85	82	85	82	..	..
27	Kooch Band	R	24	11	13	11	13	..	..
		U	31	13	18	13	18	..	..

SCT-IV PART-A—RELIGION FOR SCHEDULED CASTES-*concld.*

Sl. No.	Name of Scheduled Caste	Rural Urban	Total			Names of Religions arranged in alphabetical order			
						Hindus		Sikhs	
			Persons	Males	Females	Males	Females	Males	Females
	1	2	3	4	5	6	7	8	9
	JHALAWAR DISTRICT-*concld.*								
28	Mang or Mang Garodi	U	1	1	..	1	..	..	..
29	Majhabi	R	411	207	204	207	204	..	..
30	Megh or Meghwal	R	646	333	313	333	313	..	..
		U	45	20	25	20	25	..	..
31	Mehar	R	6,589	3,447	3,142	3,445	3,142	2	..
		U	331	181	150	181	150	..	..
32	Nut	R	457	241	216	241	216	..	..
33	Pasi	R	19	7	12	7	12	..	..
34	Salvi	R	3	3	..	3	..	..	..
35	Santia	R	19	7	12	7	12	..	..
36	Sargara	R	1	1	..	1	..	..	..
37	Thori or Nayak	R	1,255	604	651	604	651	..	..
38	Valmiki	R	57	41	16	41	16	..	..
39	Unclassified	R	587	324	263	324	263	..	..
		U	1,084	541	543	541	543	..	..

SCT-IV PART-B—RELIGION

Sl. No.	Name of Scheduled Tribe	Rural Urban	Total			Names of Religions: Christians	
			Persons	Males	Females	Males	Females
	1	2	3	4	5	6	7
							RAJASTHAN
	Total	**R**	**2,262,207**	**1,172,683**	**1,089,524**	**29**	**20**
		U	**47,240**	**26,203**	**21,037**	..	..
1	Bhil	R	890,737	456,206	434,531	28	19
		U	15,968	8,662	7,306	..	..
2	Bhil Mina	R	1,675	1,048	627	..	..
		U	388	219	169	..	..
3	Damor, Damaria	R	14,534	7,653	6,881	..	..
4	Garasia (excluding Rajput Garasia)	R	62,492	32,384	30,108	..	..
		U	17	9	8	..	..
5	Mina	R	1,134,206	595,264	538,942	1	1
		U	21,414	11,987	9,427	..	..
6	Sehria, Sahariya	R	23,284	12,135	11,149	..	..
		U	15	9	6	..	..
7	Unclassified	R	135,279	67,993	67,286	..	..
		U	9,438	5,317	4,121	..	..
							GANGANAGAR
	Total	**R**	**1,955**	**1,089**	**866**	..	..
		U	**253**	**153**	**100**	..	..
1	Bhil	R	5	4	1	..	..
		U	25	8	17	..	..
2	Damor, Damaria	R	1,049	564	485	..	..
3	Garasia (excluding Rajput Garasia)	R	2	2	..	..	..
4	Mina	R	231	154	77	..	..
		U	228	145	83	..	..
5	Unclassified	R	668	365	303	..	..
							BIKANER
	Total	**R**	**40**	**26**	**14**	..	..
		U	**994**	**513**	**481**	..	..
1	Bhil	R	9	6	3	..	..
		U	1	1	..	..	..
2	Mina	R	23	17	6	..	..
		U	973	501	472	..	..
3	Unclassified	R	8	3	5	..	..
		U	20	11	9	..	..
							CHURU
	Total	**R**	**2,510**	**1,362**	**1,148**	..	..
		U	**752**	**393**	**359**	..	..
1	Bhil	R	4	1	3	..	..
2	Damor, Damaria	R	1,206	662	544	..	..
3	Mina	R	1,002	545	457	..	..
		U	752	393	359	..	..
4	Sehria, Sahariya	R	1	1	..	..	..
5	Unclassified	R	297	153	144	..	..

FOR SCHEDULED TRIBES

arranged in alphabetical order

Hindus		Jains		Muslims		Sikhs		Rural Urban	Name of Scheduled Tribes	
Males	Females	Males	Females	Males	Females	Males	Females			
8	9	10	11	12	13	14	15	2		1
STATE										
1,172,595	**1,089,486**	**5**	..	7	5	47	13	R		**Total**
26,203	**21,037**	..	..	..	..	..	..	U		
456,175	434,508	1	..	2	4	..	..	R	1	Bhil
8,662	7,306	..	..	..	..	..	..	U		
1,048	627	..	..	..	..	..	..	R	2	Bhil Mina
219	169	..	..	..	..	..	..	U		
7,653	6,880	..	..	..	..	..	1	R	3	Damor, Damaria
32,384	30,108	..	..	..	..	..	..	R	4	Garasia (excluding Rajput Garasia)
9	8	..	..	..	..	..	..	U		
595,257	538,941	4	..	..	..	2	..	R	5	Mina
11,987	9,427	..	..	..	..	..	..	U		
12,135	11,149	..	..	..	..	..	..	R	6	Sehria, Sahariya
9	6	..	..	..	..	..	..	U		
67,943	67,273	..	..	5	1	45	12	R	7	Unclassified
5,317	4,121	..	..	..	..	..	..	U		
DISTRICT										
1,042	**853**	..	..	..	..	**47**	**13**	R		**Total**
153	**100**	..	..	..	..	..	..	U		
4	1	..	..	..	..	..	..	R	1	Bhil
8	17	..	..	..	..	..	..	U		
564	484	..	..	..	..	..	1	R	2	Damor, Damaria
2	..	..	..	..	..	..	..	R	3	Garasia (excluding Rajput Garasia)
152	77	..	..	..	..	2	..	R	4	Mina
145	83	..	..	..	..	..	..	U		
320	291	..	..	..	..	45	12	R	5	Unclassified
DISTRICT										
26	**14**	..	..	..	..	..	..	R		**Total**
513	**481**	..	..	..	..	..	..	U		
6	3	..	..	..	..	..	..	R	1	Bhil
1	..	..	..	..	..	..	..	U		
17	6	..	..	..	..	..	..	R	2	Mina
501	472	..	..	..	..	..	..	U		
3	5	..	..	..	..	..	..	R	3	Unclassified
11	9	..	..	..	..	..	..	U		
DISTRICT										
1,362	**1,148**	..	..	..	..	..	..	R		**Total**
393	**359**	..	..	..	..	..	..	U		
1	3	..	..	..	..	..	..	R	1	Bhil
662	544	..	..	..	..	..	..	R	2	Damor, Damaria
545	457	..	..	..	..	..	..	R	3	Mina
393	359	..	..	..	..	..	..	U		
1	..	..	..	..	..	..	..	R	4	Sehria, Sahariya
153	144	..	..	..	..	..	..	R	5	Unclassified

SCT-IV PART-B—RELIGION

Sl. No.	Name of Scheduled Tribe	Rural Urban	Total			Names of Religions: Christians	
			Persons	Males	Females	Males	Females
	1	2	3	4	5	6	7
							JHUNJHUNU
	Total	**R**	**10,963**	**5,686**	**5,277**	..	..
		U	**532**	**292**	**240**	..	..
1	Bhil	R	9	6	3	..	..
2	Mina	R	8,682	4,521	4,161	..	..
		U	532	292	240	..	..
3	Unclassified	R	2,272	1,159	1,113	..	..
							ALWAR
	Total	**R**	**85,389**	**45,084**	**40,305**	..	..
		U	**3,065**	**1,657**	**1,408**	..	..
1	Bhil	R	73	47	26	..	..
2	Damor, Damaria	R	1	1	..	..	..
3	Mina	R	83,981	44,096	39,885	..	..
		U	2,027	1,072	955	..	..
4	Unclassified	R	1,334	940	394	..	..
		U	1,038	585	453	..	..
							BHARATPUR
	Total	**R**	**32,107**	**17,073**	**15,034**	..	..
		U	**520**	**290**	**230**	..	..
1	Bhil	R	182	71	111	..	..
2	Garasia (excluding Rajput Garasia)	R	2	..	2	..	..
3	Mina	R	30,925	16,415	14,510	..	..
		U	434	271	163	..	..
4	Sehria, Sahariya	R	3	3	..	..	..
5	Unclassified	R	995	584	411	..	..
		U	86	19	67	..	..
							SAWAI MADHOPUR
	Total	**R**	**206,695**	**109,979**	**96,716**	..	..
		U	**3,236**	**1,799**	**1,437**	..	..
1	Bhil	R	503	298	205	..	..
		U	108	58	50	..	..
2	Mina	R	201,842	107,867	93,975	..	..
		U	2,538	1,394	1,144	..	..
3	Sehria, Sahariya	R	5	..	5	..	..
4	Unclassified	R	4,345	1,814	2,531	..	..
		U	590	347	243	..	..
							JAIPUR
	Total	**R**	**211,664**	**112,141**	**99,523**	..	..
		U	**6,905**	**3,909**	**2,996**	..	..
1	Bhil	R	522	307	215	..	..
		U	41	..	41	..	..
2	Bhil Mina	U	3	3	..	..	..
3	Garasia (excluding Rajput Garasia)	U	2	2	..	..	..
4	Mina	R	206,775	109,600	97,175	..	..
		U	5,462	3,088	2,374	..	..
5	Sehria, Sahariya	U	9	9	..	..	..
6	Unclassified	R	4,367	2,234	2,133	..	..
		U	1,388	807	581	..	..

FOR SCHEDULED TRIBES–*contd.*

arranged in alphabetical order

Hindus		Jains		Muslims		Sikhs		Rural Urban	Name of Scheduled Tribe	
Males	Females	Males	Females	Males	Females	Males	Females			
8	9	10	11	12	13	14	15	2	1	
DISTRICT										
5,682	**5,276**	..	..	**4**	**1**	..	..	**R**		**Total**
292	**240**	..	..	..	..	..	..	**U**		
6	3	..	..	..	..	..	..	R	1	Bhil
4,521	4,161	..	..	..	..	..	..	R	2	Mina
292	240	..	..	..	..	..	..	U		
1,155	1,112	..	..	4	1	..	..	R	3	Unclassified
DISTRICT										
45,084	**40,305**	..	..	..	..	..	..	**R**		**Total**
1,657	**1,408**	..	..	..	..	..	..	**U**		
47	26	..	..	..	..	..	..	R	1	Bhil
1	..	..	..	..	..	..	..	R	2	Damor, Damaria
44,096	39,885	..	..	..	..	..	..	R	3	Mina
1,072	955	..	..	..	..	..	..	U		
940	394	..	..	..	..	..	..	R	4	Unclassified
585	453	..	..	..	..	..	..	U		
DISTRICT										
17,073	**15,034**	..	..	..	..	..	..	**R**		**Total**
290	**230**	..	..	..	..	..	..	**U**		
71	111	..	..	..	..	..	..	R	1	Bhil
..	2	..	..	..	..	..	..	R	2	Garasia (excluding Rajput Garasia)
16,415	14,510	..	..	..	..	..	..	R	3	Mina
271	163	..	..	..	..	..	..	U		
3	..	..	..	..	..	..	..	R	4	Sehria, Sahariya
584	411	..	..	..	..	..	..	R	5	Unclassified
19	67	..	..	..	..	..	..	U		
DISTRICT										
109,979	**96,716**	..	..	..	..	..	..	**R**		**Total**
1,799	**1,437**	..	..	..	..	..	..	**U**		
298	205	..	..	..	..	..	..	R	1	Bhil
58	50	..	..	..	..	..	..	U		
107,867	93,975	..	..	..	..	..	..	R	2	Mina
1,394	1,144	..	..	..	..	..	..	U		
..	5	..	..	..	..	..	..	R	3	Sehria, Sahariya
1,814	2,531	..	..	..	..	..	..	R	4	Unclassified
347	243	..	..	..	..	..	..	U		
DISTRICT										
112,141	**99,523**	..	..	..	..	..	..	**R**		**Total**
3,909	**2,996**	..	..	..	..	..	..	**U**		
307	215	..	..	..	..	..	..	R	1	Bhil
..	41	..	..	..	..	..	..	U		
3	..	..	..	..	..	..	..	U	2	Bhil Mina
2	..	..	..	..	..	..	..	U	3	Garasia (excluding Rajput Garasia)
109,600	97,175	..	..	..	..	..	..	R	4	Mina
3,088	2,374	..	..	..	..	..	..	U		
9	..	..	..	..	..	..	..	U	5	Sehria, Sahariya
2,234	2,133	..	..	..	..	..	..	R	6	Unclassified
807	581	..	..	..	..	..	..	U		

SCT-IV PART-B—RELIGION

Sl. No.	Name of Scheduled Tribe	Rural Urban	Total			Names of Religions: Christians	
			Persons	Males	Females	Males	Females
	1	2	3	4	5	6	7
							SIKAR
	Total	**R**	**19,476**	**1,2056**	**9,220**	..	..
		U	**1,093**	**597**	**496**	..	..
1	Mina	R	18,848	9,943	8,905	..	..
		U	942	515	427	..	..
2	Unclassified	R	628	313	315	..	..
		U	151	82	69	..	..
							AJMER
	Total	**R**	**14,636**	**7,550**	**7,086**	..	..
		U	**871**	**486**	**385**	..	..
1	Bhil	R	13,060	6,758	6,302	..	..
		U	465	244	221	..	..
2	Bhil Mina	R	1,294	679	615	..	..
		U	372	216	156	..	..
3	Unclassified	R	282	113	169	..	..
		U	34	26	8	..	..
							TONK
	Total	**R**	**56,656**	**30,202**	**26,454**	..	..
		U	**1,043**	**563**	**480**	..	..
1	Bhil	R	6,599	4,094	2,505	..	..
2	Mina	R	47,521	24,378	23,143	..	..
		U	1,043	563	480	..	..
3	Unclassified	R	2,536	1,730	806	..	..
							JAISALMER
		R	**4,310**	**2,385**	**1,925**	..	..
		U	**256**	**139**	**117**	..	..
1	Bhil	R	4,310	2,385	1,925	..	..
		U	246	129	117	..	..
2	Mina	U	10	10	..	..	..
							JODHPUR
	Total	**R**	**14,842**	**7,876**	**6,966**	..	..
		U	**3,486**	**1,808**	**1,678**	..	..
1	Bhil	R	12,045	5,971	6,074	..	..
		U	2,706	1,417	1,289	..	..
2	Garasia (excluding Rajput Garasia)	R	20	1	19	..	..
3	Mina	R	167	53	114	..	..
		U	12	7	5	..	..
4	Unclassified	R	2,610	1,851	759	..	..
		U	768	384	384	..	..
							NAGAUR
	Total	**R**	**2,672**	**1,365**	**1,307**	..	..
		U	**207**	**119**	**88**	..	..
1	Bhil	R	161	102	59	..	..
		U	207	119	88	..	..
2	Garasia (excluding Rajput Garasia)	R	16	16	..	..	..
3	Mina	R	1,392	694	698	..	..
4	Unclassified	R	1,103	553	550	..	..

FOR SCHEDULED TRIBES–*contd.*

arranged in alphabetical order

Hindus		Jains		Muslims		Sikhs		Rural Urban	Name of Scheduled Tribe	
Males	Females	Males	Females	Males	Females	Males	Females			
8	9	10	11	12	13	14	15	2	1	
DISTRICT										
10,255	**9,220**	..	..	**1**	..	..	..	**R**		**Total**
597	**496**	..	..	..	..	..	..	**U**		
9,943	8,905	..	..	..	..	..	..	R	1	Mina
515	427	..	..	..	..	..	..	U		
312	315	..	..	1	..	..	..	R	2	Unclassified
82	69	..	..	..	..	..	..	U		
DISTRICT										
7,550	**7,086**	..	..	..	..	..	..	**R**		**Total**
486	**385**	..	..	..	..	..	..	**U**		
6,758	6,302	..	..	..	..	..	..	R	1	Bhil
244	221	..	..	..	..	..	..	U		
679	615	..	..	..	..	..	..	R	2	Bhil Mina
216	156	..	..	..	..	..	..	U		
113	169	..	..	..	..	..	..	R	3	Unclassified
26	8	..	..	..	..	..	..	U		
DISTRICT										
30,202	**26,454**	..	..	..	..	..	..	**R**		**Total**
563	**480**	..	..	..	..	..	..	**U**		
4,094	2,505	..	..	..	..	..	..	R	1	Bhil
24,378	23,143	..	..	..	..	..	..	R	2	Mina
563	480	..	..	..	..	..	..	U		
1,730	806	..	..	..	..	..	..	R	3	Unclassified
DISTRICT										
2,385	**1,925**	..	..	..	..	..	..	**R**		**Total**
139	**117**	..	..	..	..	..	..	**U**		
2,385	1,925	..	..	..	..	..	..	R	1	Bhil
129	117	..	..	..	..	..	..	U		
10	..	..	..	..	..	..	..	U	2	Mina
DISTRICT										
7,876	**6,966**	..	..	..	..	..	..	**R**		**Total**
1,808	**1,678**	..	..	..	..	..	..	**U**		
5,971	6,074	..	..	..	..	..	..	R	1	Bhil
1417	1,289	..	..	..	..	..	..	U		
1	19	..	..	..	..	..	..	R	2	Garasia (excluding Rajput Garasia)
53	114	..	..	..	..	..	..	R	3	Mina
7	5	..	..	..	..	..	..	U		
1,851	759	..	..	..	..	..	..	R	4	Unclassified
384	384	..	..	..	..	..	..	U		
DISTRICT										
1,365	**1,307**	..	..	..	..	..	..	**R**		**Total**
119	**88**	..	..	..	..	..	..	**U**		
102	59	..	..	..	..	..	..	R	1	Bhil
119	88	..	..	..	..	..	..	U		
16	..	..	..	..	..	..	..	R	2	Garasia (excluding Rajput Garasia)
694	698	..	..	..	..	..	..	R	3	Mina
553	550	..	..	..	..	..	..	R	4	Unclassified

SCT-IV PART-B—RELIGION

Sl. No.	Name of Scheduled Tribe	Rural Urban	Total			Names of Religions: Christians	
			Persons	Males	Females	Males	Females
	1	2	3	4	5	6	7
							PALI
	Total	**R**	**37,373**	**19,699**	**17,674**	..	..
		U	**845**	**454**	**391**	..	..
1	Bhil	R	7,038	3,597	3,441	..	..
		U	435	231	204	..	..
2	Garasia (excluding Rajput Garasia)	R	8,836	4,573	4,263	..	..
3	Mina	R	21,092	11,373	9,719	..	..
		U	410	223	187	..	..
4	Unclassified	R	407	156	251	..	..
							BARMER
	Total	**R**	**34,445**	**18,466**	**15,979**	..	..
		U	**438**	**234**	**204**	..	..
1	Bhil	R	30,329	15,898	14,431	..	..
		U	413	224	189	..	..
2	Mina	R	96	54	42	..	..
		U	25	10	15	..	..
3	Unclassified	R	4,020	2,514	1,506	..	..
							JALOR
	Total	**R**	**41,927**	**22,050**	**19,877**	..	..
		U	**2,201**	**1,181**	**1,020**	..	..
1	Bhil	R	27,179	14,361	12,818	..	..
		U	1,738	937	801	..	..
2	Mina	R	8,649	4,682	3,967	..	..
		U	458	239	219	..	..
3	Unclassified	R	6,099	3,007	3,092	..	..
		U	5	5	..	..	..
							SIROHI
	Total	**R**	**69,828**	**36,135**	**33,693**	..	..
		U	**4,259**	**2,248**	**2,011**	..	..
1	Bhil	R	27,669	14,947	12,722	..	..
		U	2,726	1,424	1,302	..	..
2	Garasia (excluding Rajput Garasia)	R	32,865	16,856	16,009	..	..
3	Mina	R	7,962	4,020	3,942	..	..
		U	1,533	824	709	..	..
4	Unclassified	R	1,332	312	1,020	..	..
							BHILWARA
	Total	**R**	**80,230**	**42,533**	**37,697**	..	..
		U	**996**	**536**	**460**	..	..
1	Bhil	R	47,213	24,726	22,487	..	..
		U	642	379	263	..	..
2	Garasia (excluding Rajput Garasia)	R	7	3	4	..	..
3	Mina	R	32,522	17,549	14,973	..	..
		U	51	20	31	..	..
4	Unclassified	R	488	255	233	..	..
		U	303	137	166	..	..
							UDAIPUR
	Total	**R**	**435,986**	**222,045**	**213,941**	**2**	**9**
		U	**5,724**	**3,260**	**2,464**	..	..
1	Bhil	R	228,213	116,248	111,965	1	8
		U	1,748	1,047	701	..	..
2	Damor, Damaria	R	869	486	383	..	..
3	Garasia (excluding Rajput Garasia)	R	20,650	10,881	9,769	..	..
		U	10	5	5	..	..
4	Mina	R	171,759	87,797	83,962	1	1
		U	1,608	957	651	..	..
5	Sehria, Sahariya	R	41	27	14	..	..
6	Unclassified	R	14,454	6,606	7,848	..	..
		U	2,358	1,251	1,107	..	..

FOR SCHEDULED TRIBES-*contd.*

arranged in alphabetical order

Hindus		Jains		Muslims		Sikhs		Rural	Name of Scheduled Tribes	
Males	Females	Males	Females	Males	Females	Males	Females	Urban		
8	9	10	11	12	13	14	15	2		1
DISTRICT										
19,[illegible]	**17,674**	..	..	..	..	..	..	R		**Total**
454	**391**	..	..	..	..	..	..	U		
3,597	3,441	..	..	..	..	..	..	R	1	Bhil
231	204	..	..	..	..	..	..	U		
4,573	4,263	..	..	..	..	..	..	R	2	Garasia (excluding Rajput Garasia)
11,373	9,719	..	..	..	..	..	..	R	3	Mina
223	187	..	..	..	..	..	..	U		
156	251	..	..	..	..	..	..	R	4	Unclassified
DISTRICT										
18,466	**15,979**	..	..	..	..	..	..	R		**Total**
234	**204**	..	..	..	..	..	..	U		
15,898	14,431	..	..	..	..	..	..	R	1	Bhil
224	189	..	..	..	..	..	..	U		
54	42	..	..	..	..	..	..	R	2	Mina
10	15	..	..	..	..	..	..	U		
2,514	1,506	..	..	..	..	..	..	R	3	Unclassified
DISTRICT										
22,050	**19,877**	..	..	..	..	..	..	R		**Total**
1,181	**1,020**	..	..	..	..	..	..	U		
14,361	12,818	..	..	..	..	..	..	R	1	Bhil
937	801	..	..	..	..	..	..	U		
4,682	3,967	..	..	..	..	..	..	R	2	Mina
239	219	..	..	..	..	..	..	U		
3,007	3,092	..	..	..	..	..	..	R	3	Unclassified
5	..	..	..	..	..	..	..	U		
DISTRICT										
36,135	**33,693**	..	..	..	..	..	..	R		**Total**
2,248	**2,011**	..	..	..	..	..	..	U		
14,947	12,722	..	..	..	..	..	..	R	1	Bhil
1,424	1,302	..	..	..	..	..	..	U		
16,856	16,009	..	..	..	..	..	..	R	2	Garasia (excluding Rajput Garasia)
4,020	3,942	..	..	..	..	..	..	R	3	Mina
824	709	..	..	..	..	..	..	U		
312	1,020	..	..	..	..	..	..	R	4	Unclassified
DISTRICT										
42,533	**37,695**	..	..	..	**2**	..	..	R		**Total**
536	**460**	..	..	..	..	..	..	U		
24,726	22,485	..	..	..	2	..	..	R	1	Bhil
379	263	..	..	..	..	..	..	U		
3	4	..	..	..	..	..	..	R	2	Garasia (excluding Rajput Garasia)
17,549	14,973	..	..	..	..	..	..	R	3	Mina
20	31	..	..	..	..	..	..	U		
255	233	..	..	..	..	..	..	R	4	Unclassified
137	166	..	..	..	..	..	..	U		
DISTRICT										
222,037	**213,930**	**4**	..	**2**	**2**	..	..	R		**Total**
3,260	**2,464**	..	..	..	..	..	..	U		
116,244	111,955	1	..	2	2	..	..	R	1	Bhil
1,047	701	..	..	..	..	..	..	U		
486	383	..	..	..	..	..	..	R	2	Damor, Damaria
10,881	9,769	..	..	..	..	..	..	R	3	Garasia (excluding Rajput Garasia)
5	5	..	..	..	..	..	..	U		
87,793	83,961	3	..	..	..	..	..	R	4	Mina
957	651	..	..	..	..	..	..	U		
27	14	..	..	..	..	..	..	R	5	Sehria, Sahariya
6,606	7,848	..	..	..	..	..	..	R	6	Unclassified
1,251	1,107	..	..	..	..	..	..	U		

SCT-IV PART-B—RELIGION

Sl. No.	Name of Scheduled Tribe	Rural Urban	Total			Names of Religions: Christians	
			Persons	Males	Females	Males	Females
	1	2	3	4	5	6	7
							CHITORGARH
	Total	**R**	**128,332**	**65,942**	**62,390**	..	..
		U	**1,313**	**801**	**512**	..	..
1	Bhil	R	45,103	23,204	21,899	..	..
		U	414	218	196	..	..
2	Mina	R	82,948	42,582	40,366	..	..
		U	577	393	184	..	..
3	Unclassified	R	281	156	125	..	..
		U	322	190	132	..	..
							DUNGARPUR
	Total	**R**	**242,621**	**122,437**	**120,184**	..	..
		U	**2,161**	**1,247**	**914**	..	..
1	Bhil	R	179,458	89,941	89,517	..	..
		U	1,322	603	719	..	..
2	Bhil Mina	R	381	369	12	..	..
3	Damor, Damaria	R	11,395	5,930	5,465	..	..
4	Garasia (excluding Rajput Garasia)	R	50	20	30	..	..
		U	5	2	3	..	..
5	Mina	R	45,850	23,614	22,236	..	..
		U	103	100	3	..	..
6	Sehria, Sahariya	R	25	10	15	..	..
7	Unclassified	R	5,462	2,553	2,909	..	..
		U	731	542	189	..	..
							BANSWARA
	Total	**R**	**296,044**	**150,035**	**146,009**	**27**	**11**
		U	**1,557**	**911**	**646**	..	..
1	Bhil	R	202,488	103,119	99,369	27	11
		U	549	386	163	..	..
2	Bhil Mina	R	..	..	..	..	..
		U	13	..	13	..	..
3	Damor, Damaria	R	9	5	4	..	..
4	Mina	R	12,976	6,693	6,283	..	..
		U	37	8	29	..	..
5	Unclassified	R	80,571	40,218	40,353	..	..
		U	958	517	441	..	..
							BUNDI
	Total	**R**	**59,359**	**31,249**	**28,110**	..	..
		U	**614**	**349**	**265**	..	..
1	Bhil	R	9,688	4,784	4,904	..	..
		U	289	141	148	..	..
2	Mina	R	49,220	26,248	22,972	..	..
		U	241	169	72	..	..
3	Unclassified	R	451	217	234	..	..
		U	84	39	45	..	..
							KOTA
	Total	**R**	**121,179**	**63,668**	**57,511**	..	..
		U	**3,375**	**1,963**	**1,412**	..	..
1	Bhil	R	20,016	10,463	9,553	..	..
		U	1,621	939	682	..	..
2	Damor, Damaria	R	5	5	..	..	..
3	Garasia (excluding Rajput Garasia)	R	44	32	12	..	..
4	Mina	R	77,927	41,083	36,844	..	..
		U	1,196	672	524	..	..
5	Sehria, Sahariya	R	23,119	12,047	11,072	..	..
		U	6	..	6	..	..
6	Unclassified	R	68	38	30	..	..
		U	552	352	200	..	..
							JHALAWAR
	Total	**R**	**50,968**	**26,350**	**24,618**	..	..
		U	**544**	**301**	**243**	..	..
1	Bhil	R	28,861	14,868	13,993	..	..
		U	272	157	115	..	..
2	Mina	R	21,816	11,286	10,530	..	..
		U	222	121	101	..	..
3	Sehria, Sahariya	R	90	47	43	..	..
4	Unclassified	R	201	149	52	..	..
		U	50	23	27	..	..

FOR SCHEDULED TRIBES–*concld.*

arranged in alphabetical order

Hindus		Jains		Muslims		Sikhs		Rural Urban	Name of Scheduled Tribe
Males	Females	Males	Females	Males	Females	Males	Females		
8	9	10	11	12	13	14	15	2	1
DISTRICT									
65,941	**62,390**	**1**	..	..	..	..	..	**R**	**Total**
801	**512**	..	..	..	..	..	..	**U**	
23,204	21,899	..	..	..	..	..	..	R	1 Bhil
218	196	..	..	..	..	..	..	U	
42,581	40,366	1	..	..	..	..	..	R	2 Mina
393	184	..	..	..	..	..	..	U	
156	125	..	..	..	..	..	..	R	3 Unclassified
190	132	..	..	..	..	..	..	U	
DISTRICT									
122,437	**120,184**	..	..	..	..	..	..	**R**	**Total**
1,247	**914**	..	..	..	..	..	..	**U**	
89,941	89,517	..	..	..	..	..	..	R	1 Bhil
603	719	..	..	..	..	..	..	U	
369	12	..	..	..	..	..	..	R	2 Bhil Mina
5,930	5,465	..	..	..	..	..	..	R	3 Damor, Damaria
20	30	..	..	..	..	..	..	R	4 Garasia (excluding Rajput Garasia)
2	3	..	..	..	..	..	..	U	
23,614	22,236	..	..	..	..	..	..	R	5 Mina
100	3	..	..	..	..	..	..	U	
10	15	..	..	..	..	..	..	R	6 Sehria, Sahariya
2,553	2,909	..	..	..	..	..	..	R	7 Unclassified
542	189	..	..	..	..	..	..	U	
DISTRICT									
150,008	**145,998**	..	..	..	..	..	..	**R**	**Total**
911	**646**	..	..	..	..	..	..	**U**	
103,092	99,358	..	..	..	..	..	..	R	1 Bhil
386	163	..	..	..	..	..	..	U	
..	..	..	..	..	..	..	..	R	2 Bhil Mina
..	13	..	..	..	..	..	..	U	
5	4	..	..	..	..	..	..	R	3 Damor, Damaria
6,693	6,283	..	..	..	..	..	..	R	4 Mina
8	29	..	..	..	..	..	..	U	
40,218	40,353	..	..	..	..	..	..	R	5 Unclassified
517	441	..	..	..	..	..	..	U	
DISTRICT									
31,249	**28,110**	..	..	..	..	..	..	**R**	**Total**
349	**265**	..	..	..	..	..	..	**U**	
4,784	4,904	..	..	..	..	..	..	R	1 Bhil
141	148	..	..	..	..	..	..	U	
26,248	22,972	..	..	..	..	..	..	R	2 Mina
169	72	..	..	..	..	..	..	U	
217	234	..	..	..	..	..	..	R	3 Unclassified
39	45	..	..	..	..	..	..	U	
DISTRICT									
63,668	**57,511**	..	..	..	..	..	..	**R**	**Total**
1,963	**1,412**	..	..	..	..	..	..	**U**	
10,463	9,553	..	..	..	..	..	..	R	1 Bhil
939	682	..	..	..	..	..	..	U	
5	..	..	..	..	..	..	..	R	2 Damor, Damaria
32	12	..	..	..	..	..	..	R	3 Garasia (excluding Rajput Garasia)
41,083	36,844	..	..	..	..	..	..	R	4 Mina
672	524	..	..	..	..	..	..	U	
12,047	11,072	..	..	..	..	..	..	R	5 Sehria, Sahariya
..	6	..	..	..	..	..	..	U	
38	30	..	..	..	..	..	..	R	6 Unclassified
352	200	..	..	..	..	..	..	U	
DISTRICT									
26,350	**24,618**	..	..	..	..	..	..	**R**	**Total**
301	**243**	..	..	..	..	..	..	**U**	
14,868	13,993	..	..	..	..	..	..	R	1 Bhil
157	115	..	..	..	..	..	..	U	
11,286	10,530	..	..	..	..	..	..	R	2 Mina
121	101	..	..	..	..	..	..	U	
47	43	..	..	..	..	..	..	R	3 Sehria, Sahariya
149	52	..	..	..	..	..	..	R	4 Unclassified
23	27	..	..	..	..	..	..	U	

TABLE SCT-V

SAMPLE HOUSEHOLDS ENGAGED IN CULTIVATION CLASSIFIED BY INTEREST IN LAND AND SIZE OF LAND CULTIVATED IN RURAL AREAS FOR SCHEDULED CASTES AND SCHEDULED TRIBES

SAMPLE HOUSEHOLDS ENGAGED IN CULTIVATION CLASSIFIED BY INTEREST IN LAND AND SIZE OF LAND CULTIVATED IN RURAL AREAS FOR SCHEDULED CASTES & SCHEDULED TRIBES

(Note on Table SCT-V)

This table gives useful information in regard to size of holdings of Scheduled Castes and Scheduled Tribes.

Prepared on the basis of households for members of Scheduled Castes and Scheduled Tribes in a 20% sample of all households, the table is presented down to district level for rural areas only. The table is presented in two parts. Part-A for Scheduled Castes and Part-B for Scheduled Tribes.

The interest in land has been classified into:

(a) Owned or held from Government,
(b) Held from private persons or institutions for payment in money, kind or share, and
(c) Partly held from Government and partly from private persons for payment in money, kind or share.

SCT-V PART-A—SAMPLE HOUSEHOLDS ENGAGED IN CULTIVATION CLASSIFIED BY INTEREST IN LAND AND SIZE OF LAND CULTIVATED IN *RURAL AREAS ONLY* FOR MEMBERS OF SCHEDULED CASTES

(Households of members of Scheduled Castes in a 20% Sample of All Households)

Interest in land cultivated	No. of cultivating house-holds	Households engaged in cultivation by size of land in acres										
		Less than 1	1.0-2.4	2.5-4.9	5.0-7.4	7.5-9.9	10.0-12.4	12.5-14.9	15.0-29.9	30.0-49.9	50+	Unspecified
1	2	3	4	5	6	7	8	9	10	11	12	13
RAJASTHAN STATE												
Total . .	**77,932**	**2,196**	**14,276**	**15,205**	**11,949**	**6,435**	**6,292**	**2,623**	**10,661**	**4,432**	**2,413**	**1,450**
(a) . .	65,312	1,984	12,459	12,752	9,799	5,204	5,055	2,012	8,732	3,792	2,104	1,419
(b) . .	5,906	174	1,406	1,365	911	455	498	154	644	168	102	29
(c) . .	6,714	38	411	1,088	1,239	776	739	457	1,285	472	207	2
GANGANAGAR DISTRICT												
Total . .	**5,376**	**4**	**93**	**228**	**409**	**666**	**408**	**271**	**1,963**	**843**	**254**	**237**
(a) . .	4,526	2	68	166	321	579	333	229	1,654	728	214	232
(b) . .	483	2	23	58	73	69	47	20	154	22	10	5
(c) . .	367	..	2	4	15	18	28	22	155	93	30	..
BIKANER DISTRICT												
Total . .	**1,621**	**..**	**3**	**10**	**46**	**37**	**63**	**34**	**450**	**427**	**512**	**39**
(a) . .	1,345	..	1	8	37	31	49	24	360	358	440	37
(b) . .	180	..	2	2	9	5	14	9	65	35	37	2
(c) . .	96	..	..	..	..	1	..	1	25	34	35	..
CHURU DISTRICT												
Total . .	**3,133**	**1**	**11**	**69**	**133**	**137**	**273**	**146**	**1,044**	**786**	**493**	**40**
(a) . .	2,840	1	10	65	123	122	247	139	947	713	435	38
(b) . .	125	..	1	3	9	13	19	3	50	14	11	2
(c) . .	168	..	..	1	1	2	7	4	47	59	47	..
JHUNJHUNU DISTRICT												
Total . .	**2,217**	**15**	**296**	**542**	**465**	**267**	**207**	**122**	**248**	**27**	**6**	**22**
(a) . .	2,072	15	276	499	435	253	192	114	234	27	5	22
(b) . .	88	..	17	38	20	4	4	3	2	..	..	..
(c) . .	57	..	3	5	10	10	11	5	12	..	1	..
ALWAR DISTRICT												
Total . .	**4,030**	**215**	**1,046**	**1,082**	**807**	**326**	**262**	**81**	**136**	**10**	**1**	**64**
(a) . .	3,099	201	886	852	587	227	150	49	77	5	1	64
(b) . .	555	14	138	161	111	44	49	14	22	2	..	..
(c) . .	376	..	22	69	109	55	63	18	37	3	..	..
BHARATPUR DISTRICT												
Total . .	**6,119**	**189**	**1,564**	**1,831**	**1,361**	**507**	**354**	**56**	**128**	**11**	**4**	**114**
(a) . .	5,407	182	1,444	1,650	1,157	419	297	32	99	11	3	113
(b) . .	337	6	96	85	87	29	20	3	10	..	..	1
(c) . .	375	1	24	96	117	59	37	21	19	..	1	..

Note :
Abbreviations for interest in land given under Column 1 :
(a)=Owned or held from Government (b)= Held from private persons or institutions for payment in money, kind or share
(c)=Partly held from Government and partly from private persons for payment in money, kind or share.

SCT-V PART-A—SAMPLE HOUSEHOLDS ENGAGED IN CULTIVATION CLASSIFIED BY INTEREST IN LAND AND SIZE OF LAND CULTIVATED IN *RURAL AREAS ONLY* FOR MEMBERS OF SCHEDULED CASTES-*contd.*

(Households of members of Scheduled Castes in a 20% Sample of All Households)

Interest in land cultivated	No. of cultivating house-holds	Households engaged in cultivation by size of land in acres										
		Less than 1	1.0-2.4	2.5-4.9	5.0-7.4	7.5-9.9	10.0-12.4	12.5-14.9	15.0-29.9	30.0-49.9	50+	Unspecified
1	2	3	4	5	6	7	8	9	10	11	12	13
SAWAI MADHOPUR DISTRICT												
Total	**4,960**	**189**	**1,450**	**1,299**	**928**	**368**	**274**	**114**	**212**	**18**	**11**	**97**
(a)	4,104	171	1,282	1,091	742	289	208	77	136	9	5	94
(b)	384	15	121	110	61	19	17	8	22	3	5	3
(c)	472	3	147	98	125	60	49	29	54	6	1	..
JAIPUR DISTRICT												
Total	**4,980**	**123**	**1,143**	**1,271**	**914**	**444**	**405**	**163**	**340**	**63**	**16**	**98**
(a)	4,061	111	998	1,040	742	352	296	110	252	54	13	93
(b)	596	12	132	169	106	49	62	20	39	1	2	4
(c)	323	..	13	62	66	43	47	33	49	8	1	1
SIKAR DISTRICT												
Total	**2,645**	**31**	**344**	**599**	**540**	**315**	**264**	**145**	**329**	**43**	**8**	**27**
(a)	2,409	30	317	533	496	287	239	139	299	34	8	27
(b)	140	..	25	51	29	14	13	..	7	1	..	..
(c)	96	1	2	15	15	14	12	6	23	8	..	..
AJMER DISTRICT												
Total	**2,977**	**131**	**704**	**694**	**588**	**246**	**271**	**63**	**195**	**29**	**13**	**43**
(a)	2,426	126	632	592	445	175	210	41	132	21	10	42
(b)	197	5	50	48	46	19	12	3	13	..	..	1
(c)	354	..	22	54	97	52	49	19	50	8	3	..
TONK DISTRICT												
Total	**2,592**	**35**	**245**	**428**	**526**	**385**	**319**	**169**	**382**	**55**	**8**	**40**
(a)	2,151	32	222	381	437	306	252	132	299	47	3	40
(b)	148	2	16	20	38	24	20	6	15	5	2	..
(c)	293	1	7	27	51	55	47	31	68	3	3	..
JAISALMER DISTRICT												
Total	**579**	**..**	**5**	**9**	**29**	**26**	**56**	**28**	**175**	**120**	**128**	**3**
(a)	437	..	3	4	22	17	41	15	130	93	109	3
(b)	136	..	2	5	7	9	14	12	42	27	18	..
(c)	6	..	..	..	..	..	1	1	3	..	1	..
JODHPUR DISTRICT												
Total	**2,965**	**10**	**102**	**223**	**288**	**207**	**376**	**152**	**860**	**465**	**223**	**59**
(a)	2,607	6	87	195	242	184	337	122	758	412	207	57
(b)	144	1	14	24	26	8	20	12	27	6	4	2
(c)	214	3	1	4	20	15	19	18	75	47	12	..

Note :
Abbreviations for interest in land given under Column 1 :
(a)=Owned or held from Government (b)=Held from private persons or institutions for payment in money, kind or share
(c)=Partly held from Government and partly from private persons for payment in money, kind or share.

SCT-V PART-A—SAMPLE HOUSEHOLDS ENGAGED IN CULTIVATION CLASSIFIED BY INTEREST IN LAND AND SIZE OF LAND CULTIVATED IN *RURAL AREAS ONLY* FOR MEMBERS OF SCHEDULED CASTES-*contd.*

(Households of members of Scheduled Castes in a 20% Sample of All Households)

Interest in land cultivated	No. of cultivating house-holds	Households engaged in cultivation by size of land in acres										
		Less than 1	1.0-2.4	2.5-4.9	5.0-7.4	7.5-9.9	10.0-12.4	12.5-14.9	15.0-29.9	30.0-49.9	50+	Unspecified
1	2	3	4	5	6	7	8	9	10	11	12	13
NAGAUR DISTRICT												
Total	**4,471**	**5**	**163**	**408**	**551**	**386**	**634**	**229**	**1,300**	**484**	**173**	**138**
(a)	3,824	3	133	337	473	330	549	186	1,123	407	145	138
(b)	289	2	28	61	48	41	46	7	34	19	3	..
(c)	358	..	2	10	30	15	39	36	143	58	25	..
PALI DISTRICT												
Total	**2,950**	**90**	**630**	**627**	**424**	**229**	**268**	**101**	**387**	**112**	**29**	**53**
(a)	2,187	77	500	474	312	156	188	61	274	72	22	51
(b)	396	12	121	108	49	29	37	5	29	3	1	2
(c)	367	1	9	45	63	44	43	35	84	37	6	..
BARMER DISTRICT												
Total	**2,470**	**4**	**30**	**84**	**119**	**116**	**217**	**101**	**724**	**611**	**421**	**43**
(a)	2,260	4	24	75	102	104	191	89	659	568	402	42
(b)	122	..	6	8	14	11	21	3	34	21	3	1
(c)	88	..	..	1	3	1	5	9	31	22	16	..
JALOR DISTRICT												
Total	**2,372**	**7**	**141**	**297**	**391**	**200**	**339**	**148**	**596**	**168**	**67**	**18**
(a)	2,081	7	122	253	344	174	305	128	537	142	53	16
(b)	111	..	14	30	24	9	16	3	8	5	..	2
(c)	180	..	5	14	23	17	18	17	51	21	14	..
SIROHI DISTRICT												
Total	**2,438**	**138**	**714**	**578**	**398**	**188**	**151**	**73**	**141**	**22**	**6**	**29**
(a)	1,616	73	451	383	269	122	109	49	113	16	4	27
(b)	510	61	252	119	48	14	9	2	2	..	1	2
(c)	312	4	11	76	81	52	33	22	26	6	1	..
BHILWARA DISTRICT												
Total	**4,479**	**164**	**1,542**	**1,460**	**700**	**287**	**132**	**40**	**69**	**10**	**5**	**70**
(a)	3,709	150	1,338	1,176	554	229	95	33	57	6	3	68
(b)	246	8	125	88	13	4	1	2	2	..	1	2
(c)	524	6	79	196	133	54	36	5	10	4	1	..
UDAIPUR DISTRICT												
Total	**3,761**	**400**	**1,680**	**961**	**421**	**116**	**78**	**11**	**32**	**3**	**7**	**52**
(a)	3,361	378	1,516	826	364	105	76	9	27	3	5	52
(b)	129	16	76	31	3	..	1	..	..	..	2	..
(c)	271	6	88	104	54	11	1	2	5	..	..	..

Note :
Abbreviations for interest in land given under Column 1 :
(a)=Owned or held from Government (b)=Held from private persons or institutions for payment in money, kind or share
(c)=Partly held from Government and partly from private persons for payment in money, kind or share.

SCT-V PART-A—SAMPLE HOUSEHOLDS ENGAGED IN CULTIVATION CLASSIFIED BY INTEREST IN LAND AND SIZE OF LAND CULTIVATED IN *RURAL AREAS ONLY* FOR MEMBERS OF SCHEDULED CASTES-*concld.*

(Households of members of Scheduled Castes in a 20% Sample of All Households)

Interest in land cultivated	No. of cultivating house-holds	Households engaged in cultivation by size of land in acres										
		Less than 1	1.0-2.4	2.5-4.9	5.0-7.4	7.5-9.9	10.0-12.4	12.5-14.9	15.0-29.9	30 0-49.9	50+	Unspeci-fied
1	2	3	4	5	6	7	8	9	10	11	12	13
CHITORGARH DISTRICT												
Total . .	**3,308**	**136**	**937**	**1,018**	**573**	**248**	**153**	**73**	**119**	**9**	**2**	**40**
(a) . .	2,919	125	859	887	499	211	130	59	99	9	1	40
(b) . .	110	9	42	33	16	2	3	2	3	..	..	..
(c) . .	279	2	36	98	58	35	20	12	17	..	1	..
DUNGARPUR DISTRICT												
Total . .	**643**	**104**	**254**	**136**	**66**	**22**	**18**	**10**	**24**	**4**	**..**	**5**
(a) . .	608	98	240	127	64	21	17	10	22	4	..	5
(b) . .	1	..	1	..	..	..	..	..	..	..	..	..
(c) . .	34	6	13	9	2	1	1	..	2	..	..	..
BANSWARA DISTRICT												
Total . .	**684**	**73**	**297**	**189**	**81**	**17**	**11**	**1**	**3**	**2**	**1**	**9**
(a) . .	646	66	282	177	79	15	11	1	3	2	1	9
(b) . .	18	4	10	4	..	..	..	..	..	..	..	..
(c) . .	20	3	5	8	2	2	..	..	..	..	..	..
BUNDI DISTRICT												
Total . .	**1,366**	**15**	**241**	**285**	**268**	**134**	**144**	**56**	**162**	**20**	**7**	**34**
(a) . .	937	14	179	199	209	90	94	30	73	11	4	34
(b) . .	163	1	52	52	20	6	8	2	19	2	1	..
(c) . .	266	..	10	34	39	38	42	24	70	7	2	..
KOTA DISTRICT												
Total . .	**2,918**	**33**	**271**	**446**	**565**	**345**	**433**	**165**	**512**	**81**	**15**	**52**
(a) . .	2,101	32	247	385	446	240	294	88	277	32	8	52
(b) . .	198	1	22	37	34	21	36	8	37	1	1	..
(c) . .	619	..	2	24	85	84	103	69	198	48	6	..
JHALAWAR DISTRICT												
Total . .	**1,878**	**84**	**370**	**431**	**358**	**216**	**182**	**71**	**130**	**9**	**3**	**24**
(a) . .	1,579	80	342	377	298	166	145	46	91	8	3	23
(b) . .	100	3	20	20	20	12	9	7	8	1	...	..
(c) . .	199	1	8	34	40	38	28	18	31	...	...	1

Note:
Abbreviations for interest in land given under Column 1 :
(a)=Owned or held from Government (b)=Held from private persons or institutions for payment in money, kind or share
(c)=Partly held from Government and partly from private persons for payment in money, kind or share.

SCT-V PART-B—SAMPLE HOUSEHOLDS ENGAGED IN CULTIVATION CLASSIFIED BY INTEREST IN LAND AND SIZE OF LAND CULTIVATED IN *RURAL AREAS ONLY* FOR MEMBERS OF SCHEDULED TRIBES

(Households of members of Scheduled Tribes in a 20% Sample of All Households)

Interest in land cultivated	No. of cultivating house-holds	Households engaged in cultivation by size of land in acres										
		Less than 1	1.0-2.4	2.5-4.9	5.0-7.4	7.5-9.9	10.0-12.4	12.5-14.9	15.0-29.9	30.0-49.9	50+	Unspecified
1	2	3	4	5	6	7	8	9	10	11	12	13
RAJASTHAN STATE												
Total	**76,433**	**1,830**	**14,835**	**18,654**	**14,408**	**6,920**	**6,262**	**2,634**	**7,594**	**1,860**	**712**	**724**
(a)	69,352	1,683	13,690	17,179	13,238	6,275	5,637	2,285	6,521	1,538	588	718
(b)	2,333	93	778	610	350	150	156	40	126	15	9	6
(c)	4,748	54	367	865	820	495	469	309	947	307	115	..
GANGANAGAR DISTRICT												
Total	**22**	..	**1**	..	**2**	**2**	**2**	**1**	**9**	**2**	**3**	..
(a)	20	..	1	..	2	1	1	1	9	2	3	..
(b)	1	..	..	..	..	1	..	..	..	..	..	..
(c)	1	..	..	..	..	..	1	..	..	..	..	..
BIKANER DISTRICT												
Total	**2**	..	..	..	**1**	..	..	..	..	..	..	**1**
(a)	2	..	..	..	1	..	..	..	..	..	..	1
(b)	..	..	..	..	..	..	..	..	..	..	..	..
(c)	..	..	..	..	..	..	..	..	..	..	..	..
CHURU DISTRICT												
Total	**43**	..	**1**	**1**	**1**	**2**	**5**	**1**	**13**	**15**	**3**	**1**
(a)	38	..	1	1	1	2	4	1	11	13	3	1
(b)	1	..	..	..	..	..	1	..	..	..	..	..
(c)	4	..	..	..	..	..	..	..	2	2	..	..
JHUNJHUNU DISTRICT												
Total	**280**	**4**	**33**	**71**	**61**	**32**	**21**	**23**	**30**	**2**	**1**	**2**
(a)	258	3	28	65	59	30	20	21	27	2	1	2
(b)	8	..	4	3	..	1	..	..	..	..	..	..
(c)	14	1	1	3	2	1	1	2	3	..	..	..
ALWAR DISTRICT												
Total	**2,773**	**38**	**326**	**682**	**651**	**381**	**255**	**144**	**241**	**26**	**8**	**21**
(a)	2,678	36	310	665	625	373	243	136	237	25	7	21
(b)	37	2	14	8	8	2	1	2	..	..	..	..
(c)	58	..	2	9	18	6	11	6	4	1	1	..
BHARATPUR DISTRICT												
Total	**1,204**	**10**	**149**	**279**	**278**	**158**	**155**	**50**	**94**	**17**	**2**	**12**
(a)	1,154	9	141	271	264	147	150	48	93	17	2	12
(b)	23	1	8	4	2	6	2	..	..	..	..	..
(c)	27	..	..	4	12	5	3	2	1	..	..	..

Note:
Abbreviations for interest in land given under Column 1:
(a)=Owned or held from Government (b)=Held from private persons or institutions for payment in money, kind or share
(c)=Partly held from Government and partly from private persons for payment in money, kind or share.

SCT-V PART-B—SAMPLE HOUSEHOLDS ENGAGED IN CULTIVATION CLASSIFIED BY INTEREST IN LAND AND SIZE OF LAND CULTIVATED IN *RURAL AREAS ONLY* FOR MEMBERS OF SCHEDULED TRIBES-*contd.*

(Households of members of Scheduled Tribes in a 20% Sample of All Households)

Interest in land cultivated	No. of cultivating house-holds	Households engaged in cultivation by size of land in acres										
		Less than 1	1.0-2.4	2.5-4.9	5.0-7.4	7.5-9.9	10.0-12.4	12.5-14.9	15.0-29.9	30.0-49.9	50+	Unspecified
1	2	3	4	5	6	7	8	9	10	11	12	13
SAWAI MADHOPUR DISTRICT												
Total . .	**7,401**	**37**	**636**	**1,272**	**1,448**	**911**	**930**	**432**	**1,342**	**252**	**80**	**61**
(a) . .	6,665	33	588	1,174	1,321	829	831	372	1,172	217	67	61
(b) . .	137	4	32	31	23	9	14	6	16	1	1	..
(c) . .	599	..	16	67	104	73	85	54	154	34	12	..
JAIPUR DISTRICT												
Total . .	**6,778**	**43**	**689**	**1,384**	**1,628**	**767**	**802**	**287**	**896**	**166**	**51**	**65**
(a) . .	6,231	43	649	1,274	1,483	682	737	257	841	154	46	65
(b) . .	176	..	29	53	47	23	15	3	6	..	..	..
(c) . .	371	..	11	57	98	62	50	27	49	12	5	..
SIKAR DISTRICT												
Total . .	**559**	**..**	**49**	**147**	**108**	**67**	**50**	**39**	**80**	**12**	**3**	**4**
(a) . .	499	..	45	134	98	56	46	35	70	9	2	4
(b) . .	23	..	4	6	4	6	1	1	1	..	..	..
(c) . .	37	..	..	7	6	5	3	3	9	3	1	..
AJMER DISTRICT												
Total . .	**412**	**21**	**132**	**119**	**68**	**30**	**19**	**1**	**9**	**..**	**4**	**9**
(a) . .	342	20	118	100	44	24	17	..	7	..	3	9
(b) . .	27	1	12	8	5	1	..	..	..	..	..	..
(c) . .	43	..	2	11	19	5	2	1	2	..	1	..
TONK DISTRICT												
Total . .	**1,787**	**6**	**92**	**154**	**227**	**217**	**220**	**150**	**525**	**147**	**34**	**15**
(a) . .	1,480	4	78	129	197	187	177	123	419	125	26	15
(b) . .	67	2	10	11	9	6	11	4	13	..	1	..
(c) . .	240	..	4	14	21	24	32	23	93	22	7	..
JAISALMER DISTRICT												
Total . .	**140**	**..**	**1**	**4**	**8**	**11**	**18**	**5**	**46**	**20**	**26**	**1**
(a) . .	118	..	1	3	6	8	14	4	42	17	22	1
(b) . .	22	..	..	1	2	3	4	1	4	3	4	..
(c) . .	..	..	..	..	..	..	..	..	..	..	..	..
JODHPUR DISTRICT												
Total . .	**457**	**3**	**17**	**37**	**58**	**42**	**68**	**24**	**123**	**54**	**23**	**8**
(a) . .	402	1	15	30	50	33	61	21	112	49	22	8
(b) . .	32	1	2	6	6	7	4	2	3	..	1	..
(c) . .	23	1	..	1	2	2	3	1	8	5	..	..

Note:
Abbreviations for interest in land given under Column 1:
(a)=Owned or held from Government (b)=Held from private persons or institutions for payment in money, kind or share
(c)=Partly held from Government and partly from private persons for payment in money, kind or share.

SCT-V PART-B—SAMPLE HOUSEHOLDS ENGAGED IN CULTIVATION CLASSIFIED BY INTEREST IN LAND AND SIZE OF LAND CULTIVATED IN *RURAL AREAS ONLY* FOR MEMBERS OF SCHEDULED TRIBES–*contd.*

(Households of members of Scheduled Tribes in a 20% Sample of All Households)

Interest in land cultivated	No. of cultivating house-holds	Households engaged in cultivation by size of land in acres										
		Less than 1	1.0-2.4	2.5-4.9	5.0-7.4	7.5-9.9	10.0-12.4	12.5-14.9	15.0-29.9	30.0-49.9	50+	Unspecified
1	2	3	4	5	6	7	8	9	10	11	12	13
NAGAUR DISTRICT												
Total	**110**	..	**3**	**13**	**17**	**8**	**13**	**2**	**25**	**20**	**3**	**6**
(a)	99	..	3	11	13	7	12	2	22	20	3	6
(b)	4	..	..	2	2	..	..	..	..	..	..	..
(c)	7	..	..	..	2	1	1	..	3	..	..	..
PALI DISTRICT												
Total	**1,089**	**22**	**211**	**259**	**181**	**99**	**84**	**38**	**126**	**35**	**14**	**20**
(a)	848	18	172	200	138	79	67	27	88	29	11	19
(b)	120	3	32	39	26	5	10	..	4	..	..	1
(c)	121	1	7	20	17	15	7	11	34	6	3	..
BARMER DISTRICT												
Total	**1,117**	**4**	**10**	**47**	**62**	**58**	**98**	**49**	**351**	**249**	**170**	**19**
(a)	1,010	4	8	40	56	55	86	42	313	227	160	19
(b)	61	..	2	7	4	1	10	3	25	8	1	..
(c)	46	..	..	..	2	2	2	4	13	14	9	..
JALOR DISTRICT												
Total	**1,248**	**8**	**114**	**194**	**219**	**107**	**177**	**71**	**235**	**84**	**26**	**13**
(a)	1,078	8	100	172	185	93	151	56	203	73	24	13
(b)	79	..	12	16	21	3	15	3	9	..	..	..
(c)	91	..	2	6	13	11	11	12	23	11	2	..
SIROHI DISTRICT												
Total	**1,216**	**49**	**276**	**301**	**246**	**100**	**93**	**39**	**90**	**13**	**3**	**6**
(a)	917	48	219	236	164	60	69	30	69	13	3	6
(b)	98	1	45	25	13	6	6	1	1	..	..	..
(c)	201	..	12	40	69	34	18	8	20	..	..	..
BHILWARA DISTRICT												
Total	**2,923**	**84**	**893**	**1,007**	**486**	**187**	**103**	**39**	**70**	**6**	**5**	**43**
(a)	2,478	77	777	848	391	152	87	34	59	5	5	43
(b)	146	4	75	48	10	5	3	..	1	..	..	..
(c)	299	3	41	111	85	30	13	5	10	1	..	..
UDAIPUR DISTRICT												
Total	**15,457**	**933**	**5,318**	**4,842**	**2,433**	**863**	**511**	**124**	**235**	**31**	**8**	**159**
(a)	14,440	850	4,943	4,496	2,301	819	489	119	226	31	8	158
(b)	389	41	209	97	23	10	6	..	2	..	..	1
(c)	628	42	166	249	109	34	16	5	7	..	..	..

Note:
Abbreviations for interest in land given under Column 1:
(a)=Owned or held from Government (b)=Held from private persons or institutions for payment in money, kind or share
(c)=Partly held from Government and partly from private persons for payment in money, kind or share.

SCT-V PART-B—SAMPLE HOUSEHOLDS ENGAGED IN CULTIVATION CLASSIFIED BY INTEREST IN LAND AND SIZE OF LAND CULTIVATED IN *RURAL AREAS ONLY* FOR MEMBERS OF SCHEDULED TRIBES–*concld.*

(Households of members of Scheduled Tribes in a 20% Sample of All Households)

Interest in land cultivated	No. of cultivating house-holds	Households engaged in cultivation by size of land in acres										
		Less than 1	1.0-2.4	2.5-4.9	5.0-7.4	7.5-9.9	10.0-12.4	12.5-14.9	15.0-29.9	30.0-49.9	50+	Unspecified
1	2	3	4	5	6	7	8	9	10	11	12	13
CHITORGARH DISTRICT												
Total . .	**4,648**	**75**	**940**	**1,266**	**942**	**424**	**381**	**146**	**368**	**37**	**14**	**55**
(a) . .	4,047	61	824	1,118	829	369	321	121	312	29	11	52
(b) . .	258	14	85	72	46	17	12	3	2	1	..	3
(c) . .	343	..	28	76	67	38	48	22	54	7	3	..
DUNGARPUR DISTRICT												
Total . .	**8,258**	**252**	**1,811**	**2,213**	**1,669**	**790**	**573**	**311**	**522**	**51**	**22**	**44**
(a) . .	8,041	245	1,755	2,157	1,632	768	554	302	513	50	21	44
(b) . .	48	5	25	6	5	1	3	2	1	..	..	..
(c) . .	169	2	31	50	32	21	16	7	8	1	1	..
BANSWARA DISTRICT												
Total . .	**11,225**	**210**	**2,519**	**3,384**	**2,578**	**985**	**757**	**228**	**439**	**28**	**8**	**89**
(a) . .	10,745	193	2,382	3,221	2,479	949	743	221	434	27	7	89
(b) . .	300	13	113	101	48	14	7	1	2	..	1	..
(c) . .	180	4	24	62	51	22	7	6	3	1	..	..
BUNDI DISTRICT												
Total . .	**2,031**	**4**	**213**	**289**	**268**	**176**	**238**	**101**	**509**	**172**	**48**	**13**
(a) . .	1,491	3	152	210	216	129	189	68	361	118	32	13
(b) . .	121	1	47	33	16	8	6	2	7	1	..	..
(c) . .	419	..	14	46	36	39	43	31	141	53	16	..
KOTA DISTRICT												
Total . .	**3,782**	**15**	**213**	**387**	**494**	**343**	**500**	**245**	**1,017**	**380**	**145**	**43**
(a) . .	2,989	15	205	351	438	291	403	174	716	259	95	42
(b) . .	119	..	8	23	24	11	21	5	25	1	..	1
(c) . .	674	..	..	13	32	41	76	66	276	120	50	..
JHALAWAR DISTRICT												
Total . .	**1,471**	**12**	**188**	**302**	**274**	**160**	**189**	**84**	**199**	**41**	**8**	**14**
(a) . .	1,282	12	175	273	245	132	165	70	165	27	4	14
(b) . .	36	..	7	10	6	4	4	1	4	..	..	..
(c) . .	153	..	6	19	23	24	20	13	30	14	4	..

Note:
Abbreviations for interest in land given under Column 1 :
(a)=Owned or held from Government (b)=Held from private persons or institutions for payment in money, kind or share
(c)=Partly held from Government and partly from private persons for payment in money, kind or share.

TABLE SC-I

PERSONS NOT AT WORK CLASSIFIED BY SEX, TYPE OF ACTIVITY AND EDUCATIONAL LEVELS FOR SCHEDULED CASTES

PERSONS NOT AT WORK CLASSIFIED BY SEX, TYPE OF ACTIVITY AND EDUCATIONAL LEVELS FOR SCHEDULED CASTES

(Note on Table SC–I)

This is a special table prepared for Scheduled Castes only and gives very useful information on the number of students and other unemployed persons among the Scheduled Castes.

The table has been prepared for total Scheduled Castes and not for individual castes and presents data regarding educational levels for persons not at work and the different types of activities of such persons separately for total, rural and urban down to the district level.

SC-I—PERSONS NOT AT WORK CLASSIFIED BY SEX, TYPE OF ACTIVITY AND EDUCATIONAL LEVELS FOR SCHEDULED CASTES

Educational levels	Total non-working population			Full time students		Persons seeking employment for the first time		Persons employed before, but now out of employment and seeking work		Others	
	Persons	Males	Females	Males	Females	Males	Females	Males	Females	Males	Females
1	2	3	4	5	6	7	8	9	10	11	12
RAJASTHAN STATE											
Total	**1,692,351**	**715,116**	**977,235**	**92,132**	**10,946**	**1,901**	**1,596**	**1,167**	**749**	**619,916**	**963,944**
Illiterate	1,582,970	617,167	965,803	9,544	4,533	1,163	1,294	763	587	605,697	959,389
Literate (without educational level)	94,245	84,239	10,006	70,337	5,481	531	295	317	154	13,054	4,076
Primary or Junior Basic	13,469	12,349	1,120	11,205	739	122	3	47	8	975	370
Matriculation or Higher Secondary	1,533	1,241	292	966	186	79	3	35	..	161	103
Above Matriculation or Higher Secondary	134	120	14	80	7	6	1	5	..	29	6
GANGANAGAR DISTRICT											
Total	**178,173**	**67,685**	**110,488**	**5,291**	**495**	**27**	**21**	**66**	**7**	**62,301**	**109,965**
Illiterate	171,590	61,914	109,676	12	1	18	21	58	7	61,826	109,647
Literate (without educational level)	5,190	4,542	648	4,120	397	7	..	5	..	410	251
Primary or Junior Basic	1,297	1,152	145	1,092	95	1	..	1	..	58	50
Matriculation or Higher Secondary	79	64	15	56	2	1	..	2	..	5	13
Above Matriculation or Higher Secondary	17	13	4	11	..	..	..	..	..	2	4
BIKANER DISTRICT											
Total	**33,922**	**14,807**	**19,115**	**1,788**	**138**	**23**	**5**	**12**	**1**	**12,984**	**18,971**
Illiterate	31,704	12,800	18,904	..	..	18	2	5	1	12,777	18,901
Literate (without educational level)	1,615	1,443	172	1,266	103	4	3	6	..	167	66
Primary or Junior Basic	589	550	39	509	35	1	..	1	..	39	4
Matriculation or Higher Secondary	13	13	..	12	..	..	..	..	..	1	..
Above Matriculation or Higher Secondary	1	1	..	1	..	..	..	..	..	..	..
CHURU DISTRICT											
Total	**51,676**	**24,136**	**27,540**	**2,486**	**162**	**3**	**..**	**7**	**..**	**21,640**	**27,378**
Illiterate	48,781	21,442	27,339	..	..	2	..	7	..	21,433	27,339
Literate (without educational level)	2,204	3,035	169	1,849	132	..	..	..	..	186	37
Primary or Junior Basic	675	643	32	622	30	1	..	..	..	20	2
Matriculation or Higher Secondary	16	16	..	15	..	..	..	..	..	1	..
Above Matriculation or Higher Secondary	..	..	..	..	..	..	..	..	..	..	..
JHUNJHUNU DISTRICT											
Total	**51,585**	**22,746**	**28,839**	**4,660**	**112**	**82**	**..**	**44**	**2**	**17,960**	**28,725**
Illiterate	46,473	17,813	28,660	..	..	62	..	18	2	17,733	28,658
Literate (without educational level)	3,738	3,584	154	3,345	95	15	..	26	..	198	59
Primary or Junior Basic	1,296	1,272	24	1,242	16	3	..	..	..	27	8
Matriculation or Higher Secondary	70	70	..	68	..	1	..	..	..	1	..
Above Matriculation or Higher Secondary	8	7	1	5	1	1	..	..	..	1	..
ALWAR DISTRICT											
Total	**105,774**	**44,391**	**61,383**	**6,987**	**175**	**131**	**7**	**54**	**16**	**37,219**	**61,185**
Illiterate	97,599	36,615	60,984	162	19	69	6	36	16	36,348	60,943
Literate (without educational level)	6,756	6,402	354	5,520	137	40	..	17	..	825	217
Primary or Junior Basic	1,313	1,275	38	1,223	17	10	..	..	..	42	21
Matriculation or Higher Secondary	98	91	7	76	2	10	1	1	..	4	4
Above Matriculation or Higher Secondary	8	8	..	6	..	2	..	..	..	..	..

SC-I—PERSONS NOT AT WORK CLASSIFIED BY SEX, TYPE OF ACTIVITY AND EDUCATIONAL LEVELS FOR SCHEDULED CASTES–*contd.*

Educational levels	Total non-working population			Full time students		Persons seeking employment for the first time		Persons employed before, but now out of employment and seeking work		Others	
	Persons	Males	Females	Males	Females	Males	Females	Males	Females	Males	Females
1	2	3	4	5	6	7	8	9	10	11	12
BHARATPUR DISTRICT											
Total	**137,314**	**53,923**	**83,391**	**7,497**	**311**	**88**	**35**	**80**	**20**	**46,258**	**83,025**
Illiterate	128,827	45,943	82,884	411	19	59	35	68	20	45,405	82,810
Literate (without educational level)	7,574	7,116	458	6,281	253	18	..	9	..	808	205
Primary or Junior Basic	816	770	46	729	36	7	..	2	..	32	10
Matriculation or Higher Secondary	87	84	3	68	3	4	..	1	..	11	..
Above Matriculation or Higher Secondary	10	10	..	8	..	..	..	..	..	2	..
SAWAI MADHOPUR DISTRICT											
Total	**99,536**	**43,899**	**55,637**	**5,355**	**100**	**50**	**5**	**13**	**9**	**38,481**	**55,523**
Illiterate	92,509	37,077	55,432	282	15	12	4	4	9	36,779	55,404
Literare (without educational level)	6,352	6,186	166	4,518	62	21	1	8	..	1,639	103
Primary or Junior Basic	569	538	31	480	19	2	..	..	..	56	12
Matriculation or Higher Secondary	106	98	8	75	4	15	..	1	..	7	4
Above Matriculation or Higher Secondary	..	..	..	..	..	..	..	..	..	..	..
JAIPUR DISTRICT											
Total	**165,126**	**71,314**	**93,812**	**9,208**	**340**	**77**	**9**	**81**	**42**	**61,948**	**93,421**
Illiterate	153,930	60,828	93,102	1,094	18	43	8	44	3	59,647	93,073
Literate (without educational level)	10,177	9,541	636	7,288	301	26	..	25	39	2,204	296
Primary or Junior Basic	860	789	71	700	19	4	1	6	..	79	51
Matriculation or Higher Secondary	146	143	3	119	2	4	..	3	..	17	1
Above Matriculation or Higher Secondary	13	13	..	9	..	..	..	3	..	1	..
SIKAR DISTRICT											
Total	**56,193**	**25,697**	**30,496**	**4,113**	**87**	**22**	**..**	**8**	**1**	**21,554**	**30,408**
Illiterate	51,254	20,937	30,317	..	..	7	..	4	1	20,926	30,316
Literate (without educational level)	4,606	4,441	165	3,842	75	10	..	2	..	587	90
Primary or Junior Basic	274	262	12	232	12	..	..	..	..	30	..
Matriculation or Higher Secondary	*55*	*53*	*2*	*36*	..	*5*	..	*2*	..	*10*	*2*
Above Matriculation or Higher Secondary	4	4	..	3	..	..	..	..	..	1	..
AJMER DISTRICT											
Total	**93,682**	**41,065**	**52,617**	**8,422**	**3,908**	**896**	**895**	**508**	**499**	**31,239**	**47,315**
Illiterate	78,668	30,743	47,945	521	1,165	624	622	363	383	29,235	45,755
Literate (without educational level)	13,430	9,307	4,123	7,095	2,335	232	269	123	108	1,857	1,411
Primary or Junior Basic	1,081	736	345	625	246	27	2	13	8	71	89
Matriculation or Higher Secondary	456	237	219	162	158	12	2	8	..	55	59
Above Matriculation or Higher Secondary	47	42	5	19	4	1	..	1	..	21	1
TONK DISTRICT											
Total	**48,693**	**21,544**	**27,149**	**2,326**	**172**	**52**	**..**	**3**	**..**	**19,163**	**26,977**
Illiterate	46,100	19,169	26,931	247	..	..	..	..	..	18,922	26,931
Literate (without educational level)	2,164	1,986	178	1,730	136	30	..	1	..	225	42
Primary or Junior Basic	365	335	30	313	26	9	..	..	..	13	4
Matriculation or Higher Secondary	60	50	10	35	10	11	..	2	..	2	..
Above Matriculation or Higher Secondary	4	4	..	1	..	2	..	..	..	1	..

SC-I—PERSONS NOT AT WORK CLASSIFIED BY SEX, TYPE OF ACTIVITY AND EDUCATIONAL LEVELS FOR SCHEDULED CASTES-*contd.*

Educational levels	Total non-working population			Full time students		Persons seeking employment for the first time		Persons employed before, but now out of employment and seeking work		Others	
	Persons	Males	Females	Males	Females	Males	Females	Males	Females	Males	Females
1	2	3	4	5	6	7	8	9	10	11	12
JAISALMER DISTRICT											
Total	**9,844**	**4,164**	**5,680**	**328**	**18**	**5**	..	..	..	**3,831**	**5,662**
Illiterate	9,589	3,914	5,675	125	13	5	..	..	..	3,784	5,662
Literate (without educational level)	248	243	5	196	5	..	..	..	..	47	..
Primary or Junior Basic	7	7	..	7	..	..	..	..	..	..	..
Matriculation or Higher Secondary	..	..	..	..	..	..	..	..	..	..	..
Above Matriculation or Higher Secondary	..	..	..	..	..	..	..	..	..	..	..
JODHPUR DISTRICT											
Total	**63,882**	**28,189**	**35,693**	**2,809**	**397**	**64**	**4**	**39**	..	**25,277**	**35,292**
Illiterate	60,399	25,195	35,204	401	159	55	3	21	..	24,718	35,042
Literate (without educational level)	3,190	2,750	440	2,216	209	6	1	14	..	514	230
Primary or Junior Basic	240	197	43	160	28	..	..	1	..	36	15
Matriculation or Higher Secondary	45	40	5	25	..	3	..	3	..	9	5
Above Matriculation or Higher Secondary	8	7	1	7	1	..	..	..	..	..	..
NAGAUR DISTRICT											
Total	**72,965**	**31,730**	**41,235**	**2,478**	**107**	**75**	**14**	**33**	..	**29,144**	**41,114**
Illiterate	69,760	28,811	40,949	160	..	47	13	24	..	28,580	40,936
Literate (without educational level)	2,847	2,618	229	2,115	94	14	..	3	..	486	135
Primary or Junior Basic	308	263	45	192	13	11	..	1	..	59	32
Matriculation or Higher Secondary	49	38	11	11	..	3	..	5	..	19	11
Above Matriculation or Higher Secondary	1	..	1	..	..	..	1	..	..	..	..
PALI DISTRICT											
Total	**75,855**	**31,138**	**44,717**	**4,321**	**311**	**23**	**7**	**15**	..	**26,779**	**44,399**
Illiterate	70,938	26,355	44,583	598	262	8	7	14	..	25,735	44,314
Literate (without educational level)	4,364	4,235	129	3,431	45	10	..	1	..	793	84
Primary or Junior Basic	536	531	5	281	4	5	..	..	..	245	1
Matriculation or Higher Secondary	16	16	..	10	..	..	..	..	..	6	..
Above Matriculation or Higher Secondary	1	1	..	1	..	..	..	..	..	..	..
BARMER DISTRICT											
Total	**44,031**	**19,563**	**24,468**	**1,278**	**8**	**61**	**4**	**32**	**26**	**18,192**	**24,430**
Illiterate	42,791	18,369	24,422	210	..	6	4	12	26	18,141	24,392
Literate (without educational level)	1,099	1,058	41	959	8	30	..	19	..	50	33
Primary or Junior Basic	134	129	5	104	..	23	..	1	..	1	5
Matriculation or Higher Secondary	7	7	..	5	..	2	..	..	..	..	..
Above Matriculation or Higher Secondary	..	..	..	..	..	..	..	..	..	..	..

SC-I—PERSONS NOT AT WORK CLASSIFIED BY SEX, TYPE OF ACTIVITY AND EDUCATIONAL LEVELS FOR SCHEDULED CASTES–*contd.*

Educational levels	Total non-working population			Full time students		Persons seeking employment for the first time		Persons employed before, but now out of employment and seeking work		Others	
	Persons	Males	Females	Males	Females	Males	Females	Males	Females	Males	Females
1	2	3	4	5	6	7	8	9	10	11	12
JALOR DISTRICT											
Total	**47,393**	**19,342**	**28,051**	**1,521**	**17**	**4**	**16**	**8**	**23**	**17,809**	**27,995**
Illiterate	46,345	18,327	28,018	542	..	3	16	6	23	17,776	27,979
Literate (without educational level)	982	949	33	918	17	..	..	..	..	31	16
Primary or Junior Basic	64	64	..	59	..	1	..	2	..	2	..
Matriculation or Higher Secondary	2	2	..	2	..	..	..	..	..	..	..
Above Matriculation or Higher Secondary	..	..	..	..	..	..	..	..	..	..	..
SIROHI DISTRICT											
Total	**35,785**	**14,290**	**21,495**	**1,215**	**159**	**30**	**57**	**36**	**55**	**13,009**	**21,224**
Illiterate	34,624	13,362	21,262	382	6	20	37	21	50	12,939	21,169
Literate (without educational level)	1,099	869	230	780	152	9	20	14	5	66	53
Primary or Junior Basic	40	38	2	38	1	..	..	..	..	..	1
Matriculation or Higher Secondary	21	20	1	14	..	1	..	1	..	4	1
Above Matriculation or Higher Secondary	1	1	..	1	..	..	..	..	..	..	..
BHILWARA DISTRICT											
Total	**56,030**	**24,924**	**31,106**	**2,493**	**72**	**66**	**451**	**31**	**1**	**22,334**	**30,582**
Illiterate	53,657	22,631	31,026	768	19	23	451	11	1	21,829	30,555
Literate (without educational level)	1,742	1,685	57	1,204	31	31	..	12	..	438	26
Primary or Junior Basic	605	582	23	504	22	9	..	4	..	65	1
Matriculation or Higher Secondary	26	26	..	17	..	3	..	4	..	2	..
Above Matriculation or Higher Secondary	..	..	..	..	..	..	..	..	..	..	..
UDAIPUR DISTRICT											
Total	**58,665**	**24,421**	**34,244**	**4,068**	**311**	**15**	**62**	**12**	**40**	**20,326**	**33,831**
Illiterate	54,015	20,340	33,675	337	11	10	62	6	40	19,987	33,562
Literate (without educational level)	3,833	3,294	539	2,971	274	4	..	5	..	314	265
Primary or Junior Basic	769	741	28	716	25	1	..	1	..	23	3
Matriculation or Higher Secondary	44	43	1	41	1	..	..	..	..	2	..
Above Matriculation or Higher Secondary	4	3	1	3	..	..	..	..	..	..	1
CHITORGARH DISTRICT											
Total	**38,918**	**18,203**	**20,715**	**2,324**	**125**	**29**	**2**	**5**	..	**15,845**	**20,588**
Illiterate	36,631	16,046	20,585	603	41	19	2	5	..	15,419	20,542
Literate (without educational level)	2,188	2,065	123	1,637	79	8	..	..	..	420	44
Primary or Junior Basic	92	85	7	77	5	2	..	..	..	6	2
Matriculation or Higher Secondary	7	7	..	7	..	..	..	..	..	..	..
Above Matriculation or Higher Secondary	..	..	..	..	..	..	..	..	..	..	..

SC-I—PERSONS NOT AT WORK CLASSIFIED BY SEX, TYPE OF ACTIVITY AND EDUCATIONAL LEVELS FOR SCHEDULED CASTES–*contd.*

Educational levels	Total non-working population			Full time students		Persons seeking employment for the first time		Persons employed before, but now out of employment and seeking work		Others	
	Persons	Males	Females	Males	Females	Males	Females	Males	Females	Males	Females
1	2	3	4	5	6	7	8	9	10	11	12
DUNGARPUR DISTRICT											
Total	**9,757**	**4,326**	**5,431**	**400**	**42**	**9**	..	**1**	**1**	**3,916**	**6,388**
Illiterate	9,441	4,042	5,399	139	23	9	..	..	1	3,894	5,375
Literate (without educational level)	293	261	32	242	19	..	..	1	..	18	13
Primary or Junior Basic	21	21	..	17	..	..	..	..	..	4	..
Matriculation or Higher Secondary	2	2	..	2	..	..	..	..	..	..	..
Above Matriculation or Higher Secondary	..	..	..	..	..	..	..	..	..	..	..
BANSWARA DISTRICT											
Total	**10,060**	**4,252**	**5,808**	**508**	**28**	**5**	..	**19**	..	**3,720**	**5,780**
Illiterate	2,518	3,783	5,735	77	2	5	..	19	..	3,682	5,733
Literate (without educational level)	499	440	59	408	15	..	..	..	..	32	44
Primary or Junior Basic	42	28	14	23	11	..	..	..	..	5	3
Matriculation or Higher Secondary	1	1	..	..	..	..	..	..	..	1	..
Above Matriculation or Higher Secondary	..	..	..	..	..	..	..	..	..	..	..
BUNDI DISTRICT											
Total	**32,542**	**12,862**	**19,680**	**1,530**	**2,682**	**15**	**1**	**12**	..	**11,305**	**16,997**
Illiterate	30,776	11,198	19,578	71	2,624	10	1	7	..	11,110	16,953
Literate (without educational level)	1,264	1,183	81	1,009	43	2	..	2	..	170	38
Primary or Junior Basic	488	468	20	438	15	2	..	3	..	25	5
Matriculation or Higher Secondary	14	13	1	12	..	1	..	..	..	..	1
Above Matriculation or Higher Secondary	..	..	..	..	..	..	..	..	..	..	..
KOTA DISTRICT											
Total	**77,278**	**31,210**	**46,088**	**5,731**	**526**	**45**	**1**	**47**	**6**	**25,387**	**45,536**
Illiterate	71,282	25,948	45,334	947	96	27	..	9	4	24,966	45,234
Literate (without educational level)	5,133	4,513	620	4,084	366	12	1	24	2	393	251
Primary or Junior Basic	755	647	108	608	59	3	..	11	..	25	49
Matriculation or Higher Secondary	101	96	5	87	3	3	..	2	..	4	2
Above Matriculation or Higher Secondary	7	6	1	5	1	..	..	1	..	..	..
JHALAWAR DISTRICT											
Total	**37,672**	**15,295**	**32,377**	**2,996**	**144**	**4**	..	**1**	..	**12,295**	**22,233**
Illiterate	35,769	13,565	32,204	1,455	40	2	..	1	..	12,107	22,164
Literate (without educational level)	1,658	1,493	165	1,315	98	2	..	..	..	176	67
Primary or Junior Basic	233	226	7	214	5	..	..	..	..	12	2
Matriculation or Higher Secondary	12	11	1	11	1	..	..	..	..	..	..
Above Matriculation or Higher Secondary	..	..	..	..	..	..	..	..	..	..	..

SC-I—PERSONS NOT AT WORK CLASSIFIED BY SEX, TYPE OF ACTIVITY AND EDUCATIONAL LEVELS FOR SCHEDULED CASTES–*contd.*

Educational levels	Total non-working population			Full time students		Persons seeking employment for the first time		Persons employed before, but now out of employment and seeking work		Others	
	Persons	Males	Females	Males	Females	Males	Females	Males	Females	Males	Females
1	2	3	4	5	6	7	8	9	10	11	12
RAJASTHAN STATE											
Total	**1,426,480**	**607,659**	**818,821**	**70,118**	**5,391**	**453**	**128**	**268**	**123**	**536,820**	**813,179**
Illiterate	1,350,223	535,276	814,947	7,932	3,175	209	125	166	121	526,969	811,526
Literate (without educational level)	65,901	62,547	3,354	53,121	1,862	159	2	84	2	9,183	1,488
Primary or Junior Basic	9,750	9,263	487	8,575	343	53	..	11	..	624	144
Matriculation or Higher Secondary	555	526	29	454	11	27	1	7	..	38	17
Above Matriculation or Higher Secondary	51	47	4	36	..	5	..	..	..	6	4
GANGANAGAR DISTRICT											
Total	**160,192**	**60,719**	**99,473**	**4,388**	**403**	**10**	**15**	**36**	**2**	**56,285**	**99,053**
Illiterate	154,800	55,951	98,849	..	..	5	15	33	2	55,913	98,832
Literate (without educational level)	4,268	3,778	490	3,450	326	3	..	1	..	324	164
Primary or Junior Basic	1,068	950	116	904	75	1	..	1	..	44	41
Matriculation or Higher Secondary	48	34	14	30	2	1	..	1	..	2	12
Above Matriculation or Higher Secondary	10	6	4	4	..	..	..	..	..	2	4
BIKANER DISTRICT											
Total	**24,822**	**10,948**	**13,874**	**1,328**	**57**	**1**	..	..	..	**9,619**	**13,817**
Illiterate	23,372	9,577	13,795	..	..	1	..	..	..	9,576	13,795
Literate (without educational level)	1,048	984	64	955	43	..	..	..	..	29	21
Primary or Junior Basic	396	381	15	368	14	..	..	..	..	13	1
Matriculation or Higher Secondary	5	5	..	4	..	..	..	..	..	1	..
Above Matriculation or Higher Secondary	1	1	..	1	..	..	..	..	..	..	..
CHURU DISTRICT											
Total	**38,790**	**18,894**	**19,896**	**1,838**	**116**	..	..	**2**	..	**17,054**	**19,780**
Illiterate	36,746	16,980	19,766	..	..	..	..	2	..	16,978	19,766
Literate (without educational level)	1,499	1,395	104	1,323	91	..	..	..	..	72	13
Primary or Junior Basic	540	514	26	510	25	..	..	..	..	4	1
Matriculation or Higher Secondary	5	5	..	5	..	..	..	..	..	..	..
Above Matriculation or Higher Secondary	..	..	..	..	..	..	..	..	..	..	..
JHUNJHUNU DISTRICT											
Total	**41,217**	**18,592**	**22,625**	**3,651**	**72**	**14**	..	**20**	**2**	**14,907**	**22,551**
Illiterate	37,297	14,778	22,519	..	..	10	..	17	2	14,751	22,517
Literate (without educational level)	2,901	2,807	94	2,671	65	3	..	3	..	130	29
Primary or Junior Basic	993	981	12	956	7	..	..	..	..	25	5
Matriculation or Higher Secondary	21	21	..	21	..	..	..	..	..	..	..
Above Matriculation or Higher Secondary	5	5	..	3	..	1	..	..	..	1	..
ALWAR DISTRICT											
Total	**98,335**	**41,384**	**56,951**	**6,324**	**123**	**100**	**5**	**35**	**15**	**34,925**	**56,808**
Illiterate	90,896	34,260	56,636	109	..	55	4	22	15	34,074	56,617
Literate (without educational level)	6,164	5,876	288	5,033	111	26	..	12	..	805	177
Primary or Junior Basic	1,192	1,168	24	1,119	10	7	..	..	..	42	14
Matriculation or Higher Secondary	76	73	3	58	2	10	1	1	..	4	..
Above Matriculation or Higher Secondary	7	7	..	5	..	2	..	..	..	..	..

SC-I—PERSONS NOT AT WORK CLASSIFIED BY SEX, TYPE OF ACTIVITY AND EDUCATIONAL LEVELS FOR SCHEDULED CASTES–*contd.*

Educational levels	Total non-working population			Full time students		Persons seeking employment for the first time		Persons employed before, but now out of employment and seeking work		Others	
	Persons	Males	Females	Males	Females	Males	Females	Males	Females	Males	Females
1	2	3	4	5	6	7	8	9	10	11	12
BHARATPUR DISTRICT											
Total	**117,317**	**46,408**	**70,909**	**6,198**	**106**	**36**	**5**	**13**	..	**40,161**	**70,798**
Illiterate	110,526	39,882	70,644	411	18	15	5	4	..	39,452	70,621
Literate (without educational level)	6,033	5,794	239	5,104	72	12	..	6	..	672	167
Primary or Junior Basic	700	674	26	633	16	7	..	2	..	32	10
Matriculation or Higher Secondary	49	49	..	42	..	2	..	1	..	4	..
Above Matriculation or Higher Secondary	9	9	..	8	..	..	..	..	..	1	..
SAWAI MADHOPUR DISTRICT											
Total	**86,925**	**38,870**	**48,055**	**4,408**	**51**	**14**	..	**11**	**6**	**34,437**	**47,998**
Illiterate	81,121	33,163	47,958	256	15	6	..	2	6	32,899	47,937
Literate (without educational level)	5,275	5,211	64	3,710	19	6	..	8	..	1,487	45
Primary or Junior Basic	459	432	27	386	15	2	..	..	..	44	12
Matriculation or Higher Secondary	70	64	6	56	2	..	..	1	..	7	4
Above Matriculation or Higher Secondary	..	..	..	..	..	..	..	..	..	..	..
JAIPUR DISTRICT											
Total	**130,032**	**56,735**	**73,297**	**6,077**	**105**	**15**	**8**	**20**	**3**	**50,623**	**73,181**
Illiterate	122,692	49,661	73,031	951	15	7	8	7	3	48,696	73,005
Literate (without educational level)	6,718	6,455	263	4,537	89	7	..	13	..	1,898	174
Primary or Junior Basic	549	546	3	522	1	..	..	..	..	24	2
Matriculation or Higher Secondary	69	69	..	63	..	1	..	..	..	5	..
Above Matriculation or Higher Secondary	4	4	..	4	..	..	..	..	..	..	..
SIKAR DISTRICT											
Total	**46,630**	**21,656**	**24,974**	**3,479**	**60**	**7**	..	**1**	**1**	**18,169**	**24,913**
Illiterate	42,592	17,717	24,875	..	..	3	..	1	1	17,713	24,874
Literate (without educational level)	3,778	3,688	90	3,261	52	3	..	..	..	424	38
Primary or Junior Basic	236	228	8	198	8	..	..	..	..	30	..
Matriculation or Higher Secondary	20	19	1	17	..	1	..	..	..	1	1
Above Matriculation or Higher Secondary	4	4	..	3	..	..	..	..	..	1	..
AJMER DISTRICT											
Total	**50,140**	**22,775**	**27,365**	**3,988**	**409**	**17**	..	**26**	..	**18,744**	**26,956**
Illiterate	45,257	18,417	26,840	21	1	9	..	13	..	18,374	26,839
Literate (without educational level)	4,439	3,971	468	3,607	360	7	..	10	..	347	108
Primary or Junior Basic	403	346	57	324	48	1	..	2	..	19	9
Matriculation or Higher Secondary	37	37	..	32	..	..	..	1	..	4	..
Above Matriculation or Higher Secondary	4	4	..	4	..	..	..	..	..	..	..
TONK DISTRICT											
Total	**40,567**	**18,284**	**22,283**	**1,665**	**118**	**51**	..	**2**	..	**16,566**	**22,165**
Illiterate	38,716	16,565	22,151	164	..	..	..	..	..	16,401	22,151
Literate (without educational level)	1,512	1,409	103	1,226	89	29	..	..	..	154	14
Primary or Junior Basic	292	268	24	251	24	9	..	..	..	8	..
Matriculation or Higher Secondary	43	38	5	23	5	11	..	2	..	2	..
Above Matriculation or Higher Secondary	4	4	..	1	..	2	..	..	..	1	..

SC-I—PERSONS NOT AT WORK CLASSIFIED BY SEX, TYPE OF ACTIVITY AND EDUCATIONAL LEVELS FOR SCHEDULED CASTES–*contd.*

Educational levels	Total non-working population			Full time students		Persons seeking employment for the first time		Persons employed before, but now out of employment and seeking work		Others	
	Persons	Males	Females	Males	Females	Males	Females	Males	Females	Males	Females
1	2	3	4	5	6	7	8	9	10	11	12
JAISALMER DISTRICT											
Total	**9,284**	**3,955**	**5,329**	**300**	**15**	**4**	..	..	..	**3,651**	**5,314**
Illiterate	9,073	3,746	5,327	125	13	4	..	..	..	3,617	5,314
Literate (without educational level)	209	207	2	173	2	..	..	..	..	34	..
Primary or Junior Basic	2	2	..	2	..	..	..	..	..	..	..
Matriculation or Higher Secondary	..	..	..	..	..	..	..	..	..	..	..
Above Matriculation or Higher Secondary	..	..	..	..	..	..	..	..	..	..	..
JODHPUR DISTRICT											
Total	**48,078**	**21,844**	**26,234**	**1,840**	**44**	**2**	**2**	**1**	..	**20,001**	**26,188**
Illiterate	46,457	20,260	26,197	401	28	1	1	..	..	19,858	26,168
Literate (without educational level)	1,580	1,543	37	1,404	16	1	1	1	..	137	20
Primary or Junior Basic	35	35	..	29	..	..	..	..	..	6	..
Matriculation or Higher Secondary	6	6	..	6	..	..	..	..	..	..	..
Above Matriculation or Higher Secondary	..	..	..	..	..	..	..	..	..	..	..
NAGAUR DISTRICT											
Total	**65,406**	**28,781**	**36,625**	**2,134**	**53**	**39**	..	**12**	..	**26,596**	**36,572**
Illiterate	63,031	26,478	36,553	160	..	28	..	12	..	26,278	36,553
Literate (without educational level)	2,223	2,155	68	1,848	49	10	..	..	..	297	19
Primary or Junior Basic	143	139	4	118	4	..	..	..	..	21	..
Matriculation or Higher Secondary	9	9	..	8	..	1	..	..	..	..	..
Above Matriculation or Higher Secondary	..	..	..	..	..	..	..	..	..	..	..
PALI DISTRICT											
Total	**69,947**	**28,798**	**41,149**	**3,774**	**299**	**20**	**7**	**15**	..	**24,989**	**40,843**
Illiterate	65,561	24,533	41,028	518	257	8	7	14	..	23,993	40,764
Literate (without educational level)	3,885	3,769	116	3,003	38	10	..	1	..	755	78
Primary or Junior Basic	487	482	5	244	4	2	..	..	..	236	1
Matriculation or Higher Secondary	13	13	..	8	..	..	..	..	..	5	..
Above Matriculation or Higher Secondary	1	1	..	1	..	..	..	..	..	..	..
BARMER DISTRICT											
Total	**40,660**	**18,138**	**22,522**	**911**	**6**	**48**	**4**	**17**	**26**	**17,162**	**22,486**
Illiterate	39,788	17,296	22,492	166	..	2	4	..	26	17,128	22,462
Literate (without educational level)	829	799	30	721	6	27	..	17	..	34	24
Primary or Junior Basic	43	43	..	24	..	19	..	..	..	..	..
Matriculation or Higher Secondary	..	..	..	..	..	..	..	..	..	..	..
Above Matriculation or Higher Secondary	..	..	..	..	..	..	..	..	..	..	..

SC-I—PERSONS NOT AT WORK CLASSIFIED BY SEX, TYPE OF ACTIVITY AND EDUCATIONAL LEVELS FOR SCHEDULED CASTES-*contd.*

Educational levels	Total non-working population			Full time students		Persons seeking employment for the first time		Persons employed before, but now out of employment and seeking work		Others	
	Persons	Males	Females	Males	Females	Males	Females	Males	Females	Males	Females
1	2	3	4	5	6	7	8	9	10	11	12
JALOR DISTRICT											
Total	**45,486**	**18,542**	**26,944**	**1,339**	**12**	**1**	**16**	**8**	**23**	**17,194**	**26,893**
Illiterate	44,646	17,725	26,921	525	..	..	16	6	23	17,194	26,882
Literate (without educational level)	824	801	23	801	12	..	..	..	..	..	11
Primary or Junior Basic	15	15	..	12	..	1	..	2	..	..	..
Matriculation or Higher Secondary	1	1	..	1	..	..	..	..	..	..	..
Above Matriculation or Higher Secondary	..	..	..	..	..	..	..	..	..	..	..
SIROHI DISTRICT											
Total	**30,726**	**12,277**	**18,449**	**760**	**15**	**3**	**..**	**1**	**..**	**11,513**	**18,434**
Illiterate	30,289	11,859	18,430	356	3	..	..	1	..	11,502	18,427
Literate (without educational level)	410	391	19	377	12	3	..	..	..	11	7
Primary or Junior Basic	23	23	..	23	..	..	..	..	..	..	..
Matriculation or Higher Secondary	4	4	..	4	..	..	..	..	..	..	..
Above Matriculation or Higher Secondary	..	..	..	..	..	..	..	..	..	..	..
BHILWARA DISTRICT											
Total	**50,967**	**22,846**	**28,121**	**1,802**	**44**	**2**	**1**	**4**	**..**	**21,038**	**28,076**
Illiterate	49,177	21,119	28,058	344	6	2	1	2	..	20,771	28,051
Literate (without educational level)	1,395	1,351	44	1,091	20	..	..	1	..	259	24
Primary or Junior Basic	387	368	19	359	18	..	..	1	..	8	1
Matriculation or Higher Secondary	8	8	..	8	..	..	..	..	..	..	..
Above Matriculation or Higher Secondary	..	..	..	..	..	..	..	..	..	..	..
UDAIPUR DISTRICT											
Total	**50,668**	**21,167**	**29,501**	**3,081**	**119**	**11**	**62**	**6**	**40**	**18,069**	**29,280**
Illiterate	47,394	18,112	29,282	337	11	10	62	3	40	17,762	29,169
Literate (without educational level)	2,585	2,385	200	2,098	92	..	..	2	..	285	108
Primary or Junior Basic	657	638	19	616	16	1	..	1	..	20	3
Matriculation or Higher Secondary	32	32	..	30	..	..	..	..	..	2	..
Above Matriculation or Higher Secondary	..	..	..	..	..	..	..	..	..	..	..
CHITORGARH DISTRICT											
Total	**34,992**	**16,516**	**18,476**	**1,763**	**51**	**21**	**2**	**..**	**..**	**14,732**	**18,423**
Illiterate	33,223	14,797	18,426	447	30	14	2	..	..	14,336	18,394
Literate (without educational level)	1,686	1,642	44	1,246	17	5	..	..	..	391	27
Primary or Junior Basic	80	74	6	67	4	2	..	..	..	5	2
Matriculation or Higher Secondary	3	3	..	3	..	..	..	..	..	..	..
Above Matriculation or Higher Secondary	..	..	..	..	..	..	..	..	..	..	..

SC-I—PERSONS NOT AT WORK CLASSIFIED BY SEX, TYPE OF ACTIVITY AND EDUCATIONAL LEVELS FOR SCHEDULED CASTES–*contd.*

Educational levels	Total non-working population			Full time students		Persons seeking employment for the first time		Persons employed before, but now out of employment and seeking work		Others	
	Persons	Males	Females	Males	Females	Males	Females	Males	Females	Males	Females
1	2	3	4	5	6	7	8	9	10	11	12
DUNGARPUR DISTRICT											
Total	**8,877**	**3,992**	**4,885**	**339**	**28**	**9**	..	**1**	..	**3,643**	**4,857**
Illiterate	8,644	3,775	4,859	139	23	9	..	..	..	3,627	4,846
Literate (without educational level)	216	200	16	186	5	..	..	1	..	13	11
Primary or Junior Basic	16	16	..	13	..	..	..	..	..	3	..
Matriculation or Higher Secondary	1	1	..	1	..	..	..	..	..	..	..
Above Matriculation or Higher Secondary	..	..	..	..	..	..	..	..	..	..	..
BANSWARA DISTRICT											
Total	**9,093**	**3,841**	**5,252**	**438**	**26**	**3**	..	**17**	..	**3,383**	**5,226**
Illiterate	8,619	3,438	5,181	68	2	3	..	17	..	3,350	5,179
Literate (without educational level)	436	379	57	352	13	..	..	..	..	27	44
Primary or Junior Basic	37	23	14	18	11	..	..	..	..	5	3
Matriculation or Higher Secondary	1	1	..	..	..	..	..	..	..	1	..
Above Matriculation or Higher Secondary	..	..	..	..	..	..	..	..	..	..	..
BUNDI DISTRICT											
Total	**26,466**	**10,526**	**15,940**	**913**	**2,643**	..	..	**2**	..	**9,611**	**13,297**
Illiterate	25,402	9,497	15,905	32	2,617	..	..	1	..	9,464	13,288
Literate (without educational level)	842	813	29	669	20	..	..	1	..	143	9
Primary or Junior Basic	217	211	6	207	6	..	..	..	..	4	..
Matriculation or Higher Secondary	5	5	..	5	..	..	..	..	..	..	..
Above Matriculation or Higher Secondary	..	..	..	..	..	..	..	..	..	..	..
KOTA DISTRICT											
Total	**65,430**	**26,749**	**38,681**	**4,627**	**318**	**23**	**1**	**17**	**5**	**22,082**	**38,357**
Illiterate	61,014	22,718	38,296	947	96	15	..	8	3	21,748	38,197
Literate (without educational level)	3,818	3,502	316	3,173	190	7	1	7	2	315	123
Primary or Junior Basic	573	504	69	482	32	1	..	2	..	19	37
Matriculation or Higher Secondary	23	23	..	23	..	..	..	..	..	..	..
Above Matriculation or Higher Secondary	2	2	..	2	..	..	..	..	..	..	..
JHALAWAR DISTRICT											
Total	**35,433**	**14,422**	**21,011**	**2,753**	**98**	**2**	..	**1**	..	**11,666**	**20,913**
Illiterate	33,890	12,972	20,918	1,455	40	2	..	1	..	11,514	20,878
Literate (without educational level)	1,328	1,242	86	1,102	53	..	..	..	..	140	33
Primary or Junior Basic	209	202	7	190	5	..	..	..	..	12	2
Matriculation or Higher Secondary	6	6	..	6	..	..	..	..	..	..	..
Above Matriculation or Higher Secondary	..	..	..	..	..	..	..	..	..	..	..

SC-I—PERSONS NOT AT WORK CLASSIFIED BY SEX, TYPE OF ACTIVITY AND EDUCATIONAL LEVELS FOR SCHEDULED CASTES–*contd.*

Educational levels	Total non-working population			Full time students		Persons seeking employment for the first time		Persons employed before, but now out of employment and seeking work		Others	
	Persons	Males	Females	Males	Females	Males	Females	Males	Females	Males	Females
1	2	3	4	5	6	7	8	9	10	11	12
RAJASTHAN STATE											
Total	**265,871**	**107,457**	**158,414**	**22,014**	**5,555**	**1,448**	**1,468**	**899**	**626**	**83,096**	**150,765**
Illiterate	232,747	81,891	150,856	1,612	1,358	954	1,169	597	466	78,728	147,863
Literate (without educational level)	28,344	21,692	6,652	17,216	3,619	372	293	233	152	3,871	2,588
Primary or Junior Basic	3,719	3,086	633	2,630	396	69	3	36	8	351	226
Matriculation or Higher Secondary	978	715	263	512	175	52	2	28	..	123	86
Above Matriculation or Higher Secondary	83	73	10	44	7	1	1	5	..	23	2
GANGANAGAR DISTRICT											
Total	**17,981**	**6,966**	**11,015**	**903**	**92**	**17**	**6**	**30**	**5**	**6,016**	**10,912**
Illiterate	16,790	5,963	10,827	12	1	13	6	25	5	5,913	10,815
Literate (without educational level)	922	764	158	670	71	4	..	4	..	86	87
Primary or Junior Basic	231	202	29	188	20	..	..	..	..	14	9
Matriculation or Higher Secondary	31	30	1	26	..	..	..	1	..	3	1
Above Matriculation or Higher Secondary	7	7	..	7	..	..	..	..	..	..	..
BIKANER DISTRICT											
Total	**9,100**	**3,859**	**5,241**	**460**	**81**	**22**	**5**	**12**	**1**	**3,365**	**5,154**
Illiterate	8,332	3,223	5,109	..	..	17	2	5	1	3,201	5,106
Literate (without educational level)	567	459	108	311	60	4	3	6	..	138	45
Primary or Junior Basic	193	169	24	141	21	1	..	1	..	26	3
Matriculation or Higher Secondary	8	8	..	8	..	..	..	..	..	..	..
Above Matriculation or Higher Secondary	..	..	..	..	..	..	..	..	..	..	..
CHURU DISTRICT											
Total	**12,886**	**5,242**	**7,644**	**648**	**46**	**3**	**..**	**5**	**..**	**4,586**	**7,598**
Illiterate	12,035	4,462	7,573	..	..	2	..	5	..	4,455	7,573
Literate (without educational level)	705	640	65	526	41	..	..	..	..	114	24
Primary or Junior Basic	135	129	6	112	5	1	..	..	..	16	1
Matriculation or Higher Secondary	11	11	..	10	..	..	..	..	..	1	..
Above Matriculation or Higher Secondary	..	..	..	..	..	..	..	..	..	..	..
JHUNJHUNU DISTRICT											
Total	**10,368**	**4,154**	**6,214**	**1,009**	**40**	**68**	**..**	**24**	**..**	**3,053**	**6,174**
Illiterate	9,176	3,035	6,141	..	..	52	..	1	..	2,982	6,141
Literate (without educational level)	837	777	60	674	30	12	..	23	..	68	30
Primary or Junior Basic	303	291	12	286	9	3	..	..	..	2	3
Matriculation or Higher Secondary	49	49	..	47	..	1	..	..	..	1	..
Above Matriculation or Higher Secondary	3	2	1	2	1	..	..	..	..	..	..
ALWAR DISTRICT											
Total	**7,439**	**3,007**	**4,432**	**663**	**52**	**31**	**2**	**19**	**1**	**2,294**	**4,377**
Illiterate	6,703	2,355	4,348	53	19	14	2	14	1	2,274	4,326
Literate (without educational level)	592	526	66	487	26	14	..	5	..	20	40
Primary or Junior Basic	121	107	14	104	7	3	..	..	..	..	7
Matriculation or Higher Secondary	22	18	4	18	..	..	..	..	..	..	4
Above Matriculation or Higher Secondary	1	1	..	1	..	..	..	..	..	..	..

SC-I—PERSONS NOT AT WORK CLASSIFIED BY SEX, TYPE OF ACTIVITY AND EDUCATIONAL LEVELS FOR SCHEDULED CASTES–*contd.*

Educational levels	Total non-working population			Full time students		Persons seeking employment for the first time		Persons employed before, but now out of employment and seeking work		Others	
	Persons	Males	Females	Males	Females	Males	Females	Males	Females	Males	Females
1	2	3	4	5	6	7	8	9	10	11	12
BHARATPUR DISTRICT											
Total	**19,997**	**7,515**	**12,482**	**1,299**	**205**	**52**	**30**	**67**	**20**	**6,097**	**12,227**
Illiterate	18,301	6,061	12,240	..	1	44	30	64	20	5,953	12,189
Literate (without educational level)	1,541	1,322	219	1,177	181	6	..	3	..	136	38
Primary or Junior Basic	116	96	20	96	20	..	..	..	..	..	..
Matriculation or Higher Secondary	38	35	3	26	3	2	..	..	..	7	..
Above Matriculation or Higher Secondary	1	1	..	..	..	..	..	..	..	1	..
SAWAI MADHOPUR DISTRICT											
Total	**12,611**	**5,029**	**7,582**	**947**	**49**	**36**	**5**	**2**	**3**	**4,044**	**7,525**
Illiterate	11,388	3,914	7,474	26	..	6	4	2	3	3,880	7,467
Literate (without educational level)	1,077	975	102	808	43	15	1	..	..	152	58
Primary or Junior Basic	110	106	4	94	4	..	..	..	..	12	..
Matriculation or Higher Secondary	36	34	2	19	2	15	..	..	..	..	..
Above Matriculation or Higher Secondary	..	..	..	..	..	..	..	..	..	..	..
JAIPUR DISTRICT											
Total	**35,094**	**14,579**	**20,515**	**3,131**	**235**	**62**	**1**	**61**	**39**	**11,325**	**20,240**
Illiterate	31,238	11,167	20,071	143	3	36	..	37	..	10,951	20,068
Literate (without educational level)	3,459	3,086	373	2,749	212	19	..	12	39	306	122
Primary or Junior Basic	311	243	68	178	18	4	1	6	..	55	49
Matriculation or Higher Secondary	77	74	3	56	2	3	..	3	..	12	1
Above Matriculation or Higher Secondary	9	9	..	5	..	..	..	3	..	1	..
SIKAR DISTRICT											
Total	**9,563**	**4,041**	**5,522**	**634**	**27**	**15**	**..**	**7**	**..**	**3,385**	**5,495**
Illiterate	8,662	3,220	5,442	..	..	4	..	3	..	3,213	5,442
Literate (without educational level)	828	753	75	581	23	7	..	2	..	163	52
Primary or Junior Basic	38	34	4	34	4	..	..	..	..	..	..
Matriculation or Higher Secondary	35	34	1	19	..	4	..	2	..	9	1
Above Matriculation or Higher Secondary	..	..	..	..	..	..	..	..	..	..	..
AJMER DISTRICT											
Total	**43,542**	**18,290**	**25,252**	**4,434**	**3,499**	**879**	**895**	**482**	**499**	**12,495**	**20,359**
Illiterate	33,411	12,326	21,085	500	1,164	615	622	350	383	10,861	18,916
Literate (without educational level)	8,991	5,336	3,655	3,488	1,975	225	269	113	108	1,510	1,303
Primary or Junior Basic	678	390	288	301	198	26	2	11	8	52	80
Matriculation or Higher Secondary	419	200	219	130	158	12	2	7	..	51	59
Above Matriculation or Higher Secondary	43	38	5	15	4	1	..	1	..	21	1
TONK DISTRICT											
Total	**8,126**	**3,260**	**4,866**	**661**	**54**	**1**	**..**	**1**	**..**	**2,597**	**4,812**
Illiterate	7,384	2,604	4,780	83	..	..	..	..	..	2,521	4,780
Literate (without educational level)	652	577	75	504	47	1	..	1	..	71	28
Primary or Junior Basic	73	67	6	62	2	..	..	..	..	5	4
Matriculation or Higher Secondary	17	12	5	12	5	..	..	..	..	..	..
Above Matriculation or Higher Secondary	..	..	..	..	..	..	..	..	..	..	..

SC-I—PERSONS NOT AT WORK CLASSIFIED BY SEX, TYPE OF ACTIVITY AND EDUCATIONAL LEVELS FOR SCHEDULED CASTES–*contd.*

Educational levels	Total non-working population			Full time students		Persons seeking employment for the first time		Persons employed before, but now out of employment and seeking work		Others	
	Persons	Males	Females	Males	Females	Males	Females	Males	Females	Males	Females
1	2	3	4	5	6	7	8	9	10	11	12
JAISALMER DISTRICT											
Total	**560**	**209**	**351**	**28**	**3**	**1**	..	..	..	**180**	**348**
Illiterate	516	168	348	..	..	1	..	..	..	167	348
Literate (without educational level)	39	36	3	23	3	..	..	..	..	13	..
Primary or Junior Basic	5	5	..	5	..	..	..	..	..	..	..
Matriculation or Higher Secondary	..	..	..	..	..	..	..	..	..	..	..
Above Matriculation or Higher Secondary	..	..	..	..	..	..	..	..	..	..	..
JODHPUR DISTRICT											
Total	**15,804**	**6,345**	**9,459**	**969**	**353**	**62**	**2**	**38**	..	**5,276**	**9,104**
Illiterate	13,942	4,935	9,007	..	131	54	2	21	..	4,860	8,874
Literate (without educational level)	1,610	1,207	403	812	193	5	..	13	..	377	210
Primary or Junior Basic	205	162	43	131	28	..	..	1	..	30	15
Matriculation or Higher Secondary	39	34	5	19	..	3	..	3	..	9	5
Above Matriculation or Higher Secondary	8	7	1	7	1	..	..	..	..	..	..
NAGAUR DISTRICT											
Total	**7,559**	**2,949**	**4,610**	**344**	**54**	**36**	**14**	**21**	..	**2,548**	**4,542**
Illiterate	6,729	2,333	4,396	..	..	19	13	12	..	2,302	4,383
Literate (without educational level)	624	463	161	267	45	4	..	3	..	189	116
Primary or Junior Basic	165	124	41	74	9	11	..	1	..	38	32
Matriculation or Higher Secondary	40	29	11	3	..	2	..	5	..	19	11
Above Matriculation or Higher Secondary	1	..	1	..	..	..	1	..	..	..	..
PALI DISTRICT											
Total	**5,908**	**2,340**	**3,568**	**547**	**12**	**3**	..	..	..	**1,790**	**3,556**
Illiterate	5,377	1,822	3,555	80	5	..	..	..	..	1,742	3,550
Literate (without educational level)	479	466	13	428	7	..	..	..	..	38	6
Primary or Junior Basic	49	49	..	37	..	3	..	..	..	9	..
Matriculation or Higher Secondary	3	3	..	2	..	..	..	..	..	1	..
Above Matriculation or Higher Secondary	..	..	..	..	..	..	..	..	..	..	..
BARMER DISTRICT											
Total	**3,371**	**1,425**	**1,946**	**367**	**2**	**13**	..	**15**	..	**1,030**	**1,944**
Illiterate	3,003	1,073	1,930	44	..	4	..	12	..	1,013	1,930
Literate (without educational level)	270	259	11	238	2	3	..	2	..	16	9
Primary or Junior Basic	91	86	5	80	..	4	..	1	..	1	5
Matriculation or Higher Secondary	7	7	..	5	..	2	..	..	..	..	..
Above Matriculation or Higher Secondary	..	..	..	..	..	..	..	..	..	..	..

SC-I—PERSONS NOT AT WORK CLASSIFIED BY SEX, TYPE OF ACTIVITY AND EDUCATIONAL LEVELS FOR SCHEDULED CASTES–*contd.*

Educational levels	Total non-working population			Full time students		Persons seeking employment for the first time		Persons employed before, but now out of employment and seeking work		Others	
	Persons	Males	Females	Males	Females	Males	Females	Males	Females	Males	Females
1	2	3	4	5	6	7	8	9	10	11	12
JALOR DISTRICT											
Total	**1,907**	**800**	**1,107**	**182**	**5**	**3**	..	..	..	**615**	**1,102**
Illiterate	1,699	602	1,097	17	..	3	..	..	..	582	1,097
Literate (without educational level)	158	148	10	117	5	..	..	..	..	31	5
Primary or Junior Basic	49	49	..	47	..	..	..	..	..	2	..
Matriculation or Higher Secondary	1	1	..	1	..	..	..	..	..	..	..
Above Matriculation or Higher Secondary	..	..	..	..	..	..	..	..	..	..	..
SIROHI DISTRICT											
Total	**5,059**	**2,013**	**3,046**	**455**	**144**	**27**	**57**	**35**	**55**	**1,496**	**2,790**
Illiterate	4,335	1,503	2,832	26	3	20	37	20	50	1,437	2,742
Literate (without educational level)	689	478	211	403	140	6	20	14	5	55	46
Primary or Junior Basic	17	15	2	15	1	..	..	..	..	..	1
Matriculation or Higher Secondary	17	16	1	10	..	1	..	1	..	4	1
Above Matriculation or Higher Secondary	1	1	..	1	..	..	..	..	..	..	..
BHILWARA DISTRICT											
Total	**5,063**	**2,078**	**2,985**	**691**	**28**	**64**	**450**	**27**	**1**	**1,296**	**2,506**
Illiterate	4,480	1,512	2,968	424	13	21	450	9	1	1,058	2,504
Literate (without educational level)	347	334	13	113	11	31	..	11	..	179	2
Primary or Junior Basic	218	214	4	145	4	9	..	3	..	57	..
Matriculation or Higher Secondary	18	18	..	9	..	3	..	4	..	2	..
Above Matriculation or Higher Secondary	..	..	..	..	..	..	..	..	..	..	..
UDAIPUR DISTRICT											
Total	**7,997**	**3,254**	**4,743**	**987**	**192**	**4**	..	**6**	..	**2,257**	**4,551**
Illiterate	6,621	2,228	4,393	..	..	..	..	3	..	2,225	4,393
Literate (without educational level)	1,248	909	339	873	182	4	..	3	..	29	157
Primary or Junior Basic	112	103	9	100	9	..	..	..	..	3	..
Matriculation or Higher Secondary	12	11	1	11	1	..	..	..	..	..	..
Above Matriculation or Higher Secondary	4	3	1	3	..	..	..	..	..	..	1
CHITORGARH DISTRICT											
Total	**3,926**	**1,687**	**2,239**	**561**	**74**	**8**	..	**5**	..	**1,113**	**2,165**
Illiterate	3,408	1,249	2,159	156	11	5	..	5	..	1,083	2,148
Literate (without educational level)	502	423	79	391	62	3	..	..	..	29	17
Primary or Junior Basic	12	11	1	10	1	..	..	..	..	1	..
Matriculation or Higher Secondary	4	4	..	4	..	..	..	..	..	..	..
Above Matriculation or Higher Secondary	..	..	..	..	..	..	..	..	..	..	..

SC-I—PERSONS NOT AT WORK CLASSIFIED BY SEX, TYPE OF ACTIVITY AND EDUCATIONAL LEVELS FOR SCHEDULED CASTES-*concld.*

Educational levels	Total non-working population			Full time students		Persons seeking employment for the first time		Persons employed before, but now out of employment and seeking work		Others	
	Persons	Males	Females	Males	Females	Males	Females	Males	Females	Males	Females
1	2	3	4	5	6	7	8	9	10	11	12
DUNGARPUR DISTRICT											
Total	**880**	**334**	**546**	**61**	**14**	..	..	..	**1**	**273**	**531**
Illiterate	797	267	530	..	..	..	..	..	1	267	529
Literate (without educational level)	77	61	16	56	14	..	..	..	..	5	2
Primary or Junior Basic	5	5	..	4	..	..	..	..	..	1	..
Matriculation or Higher Secondary	1	1	..	1	..	..	..	..	..	..	..
Above Matriculation or Higher Secondary	..	..	..	..	..	..	..	..	..	..	..
BANSWARA DISTRICT											
Total	**967**	**411**	**556**	**70**	**2**	**2**	..	**2**	..	**337**	**554**
Illiterate	899	345	554	9	..	2	..	2	..	332	554
Literate (without educational level)	63	61	2	56	2	..	..	..	..	5	..
Primary or Junior Basic	5	5	..	5	..	..	..	..	..	..	..
Matriculation or Higher Secondary	..	..	..	..	..	..	..	..	..	..	..
Above Matriculation or Higher Secondary	..	..	..	..	..	..	..	..	..	..	..
BUNDI DISTRICT											
Total	**6,076**	**2,336**	**3,740**	**617**	**39**	**15**	**1**	**10**	..	**1,694**	**3,700**
Illiterate	5,374	1,701	3,673	39	7	10	1	6	..	1,646	3,665
Literate (without educational level)	422	370	52	340	23	2	..	1	..	27	29
Primary or Junior Basic	271	257	14	231	9	2	..	3	..	21	5
Matriculation or Higher Secondary	9	3	1	7	..	1	..	..	..	..	1
Above Matriculation or Higher Secondary	..	..	..	..	..	..	..	..	..	..	..
KOTA DISTRICT											
Total	**11,848**	**4,461**	**7,387**	**1,104**	**207**	**22**	..	**30**	**1**	**3,305**	**7,179**
Illiterate	10,268	3,230	7,038	..	..	12	..	1	1	3,127	7,037
Literate (without educational level)	1,315	1,011	304	911	176	5	..	17	..	78	128
Primary or Junior Basic	182	143	39	125	27	2	..	9	..	6	12
Matriculation or Higher Secondary	78	73	5	64	3	3	..	2	..	4	2
Above Matriculation or Higher Secondary	5	4	1	3	1	..	..	1	..	..	..
JHALAWAR DISTRICT											
Total	**2,239**	**873**	**1,366**	**242**	**46**	**2**	..	..	..	**629**	**1,320**
Illiterate	1,879	593	1,286	..	..	..	..	..	..	593	1,286
Literate (without educational level)	330	251	79	213	45	2	..	..	..	36	34
Primary or Junior Basic	24	24	..	24	..	..	..	..	..	..	..
Matriculation or Higher Secondary	6	5	1	5	1	..	..	..	..	..	..
Above Matriculation or Higher Secondary	..	..	..	..	..	..	..	..	..	..	..

TABLE ST-I

MOTHER TONGUE AND BI-LINGUALISM FOR SCHEDULED TRIBES

MOTHER TONGUE & BI-LINGUALISM FOR SCHEDULED TRIBES

(Note on Table ST-I)

This is a special table prepared for the Scheduled Tribes only. Sometimes some of the Scheduled Tribes may have their own languages and dialects as mother tongue while others may not have any such peculiar language or dialect. Sometimes members of the tribes, having their own peculiar language or dialect and who have moved out of their houses, may have adopted other languages and dialects as mother tongues or subsidiary languages as a result of contact with the local population.

The table presents data regarding languages or dialects spoken as mother tongue and also about subsidiary languages, if any, spoken by each of the individual Scheduled Tribes. The information is shown down to district level.

ST-I—MOTHER TONGUE AND BI-LINGUALISM FOR SCHEDULED TRIBES

Sl. No.	Name of Scheduled Tribe	Total Speakers		Mother tongue and total number of persons returned as speaking a language subsidiary to the mother tongue		Subsidiary language
		Males	Females	Males	Females	
	1	2	3	4	5	6
	RAJASTHAN STATE					
	ALL MOTHER TONGUES					
	Total of All Scheduled Tribes	**1,198,886**	**1,110,561**	**2,904**	**1,369**	**Hindi(M1,045,F1,213), English(M1,372,F23), Gujarati (M269, F87), Marathi (M131,F6), Sindhi (M47,F29), Urdu (M27,F1), Sanskrit (M10,F3), Punjabi (M3,F7)**
	1 AJMERI					
	Total	**2**	**2**	..	..	
1	Bhil	2	..	..	..	
2	Mina	..	1	..	..	
3	Unclassified	..	1	..	..	
	2 BAGRI RAJASTHANI					
	Total	**553**	**491**	**1**	..	**Urdu (M1)**
1	Damor, Damaria	335	309	1	..	Urdu (M1)
2	Mina	55	31	..	..	
3	Unclassified	163	151	..	..	
	3 BANJARI					
	Total	**3**	..	..	..	
1	Garasia (excluding Rajput Garasia)	3	..	..	..	
	4 BAORI					
	Total	**173**	**147**	..	..	
1	Bhil	2	4	..	..	
2	Mina	171	143	..	..	
	5 BHILI					
	Total	**32,809**	**36,405**	**3**	**3**	**English(M3,F1), Gujarati (F1), Marathi(F1)**
1	Bhil	11,845	13,495	..	3	English(F1), Gujarati(F1), Marathi (F1)
2	Mina	459	383	..	..	
3	Unclassified	20,505	22,527	3	..	English(M3)
	6 BRAJBHASHA/BRAJBHAKHA					
	Total	**4,881**	**4,320**	**3**	..	**English (M3)**
1	Bhil	21	15	..	..	
2	Mina	1,909	1,749	3	..	English (M3)
3	Sehria, Sahariya	2,912	2,525	..	..	
4	Unclassified	39	31	..	..	
	7 BUNDELKHANDI					
	Total	**10**	..	..	..	
1	Unclassified	10	..	..	..	
	8 CHHEKARI					
	Total	..	**2**	..	..	
1	Bhil	..	2	..	..	
	9 DESHWALI /HARIANI					
	Total	**73**	**17**	..	..	
1	Unclassified	73	17	..	..	

ST-I—MOTHER TONGUE AND BI-LINGUALISM FOR SCHEDULED TRIBES-*contd.*

Sl. No.	Name of Scheduled Tribe	Total Speakers		Mother tongue and total number of persons returned as speaking a language subsidiary to the mother tongue		Subsidiary language
		Males	Females	Males	Females	
	1	2	3	4	5	6
	RAJASTHAN STATE-*contd.*					
	10 DHUNDHARI					
	Total	**122,131**	**109,298**	**88**	..	**English (M82), Gujarati (M5), Urdu (M1)**
1	Bhil	807	621	1	..	English (M1)
2	Mina	118,910	106,423	84	..	English (M78), Gujarati (M5), Urdu (M1)
3	Unclassified	2,414	2,254	3	..	English (M3)
	11 DINGAL					
	Total	..	**1**	..	..	
1	Mina	..	1	..	..	
	12 GUJARATI					
	Total	**2,417**	**2,650**	**997**	**1,173**	**Hindi (M992,F1,173), English (M2), Urdu (M2), Marathi (M1)**
1	Bhil	267	618	32	179	Hindi (M27, F179), English (M2), Urdu (M2) Marathi (M1)
2	Bhil Mina	1	2	..	1	Hindi (F1)
3	Damor, Damaria	1,853	1,961	956	993	Hindi (M956, F993)
4	Garasia (excluding Rajput Garasia)	..	8	..	..	
5	Mina	30	26	6	..	Hindi (M6)
6	Sehria, Sahariya	1	..	..	..	
7	Unclassified	265	35	3	..	Hindi (M3)
	13 HARAUTI					
	Total	**50,131**	**45,695**	**36**	..	**English (M34), Sanskrit (M2)**
1	Bhil	8,128	7,694	1	..	English (M1)
2	Damor, Damaria	5	..	..	..	
3	Garasia (excluding Rajput Garasia)	..	11	..	..	
4	Mina	39,345	36,651	35	..	English (M33), Sanskrit (M2)
5	Sehria, Sahariya	2,404	1,135	..	..	
6	Unclassified	249	204	..	..	
	14 JAIPURI					
	Total	**24**	**60**	..	..	
1	Bhil	2	1	..	..	
2	Mina	22	58	..	..	
3	Sehria, Sahariya	..	1	..	..	
	15 KALBELI					
	Total	**2**	..	..	..	
1	Bhil	1	..	..	..	
2	Mina	1	..	..	..	
	16 KANNADA					
	Total	..	**1**	..	..	
1	Mina	..	1	..	..	
	17 KANJARI					
	Total	**1**	..	..	..	
1	Mina	1	..	..	..	

ST-I—MOTHER TONGUE AND BI-LINGUALISM FOR SCHEDULED TRIBES–*contd.*

Sl. No.	Name of Scheduled Tribes	Total Speakers		Mother tongue and total number of persons returned as speaking a language subsidiary to the mother tongue		Subsidiary language
		Males	Females	Males	Females	
	1	2	3	4	5	6
	RAJASTHAN STATE–*contd.*					
	18 KHAIRARI					
	Total	**16,849**	**15,572**	**18**	..	**English (M16), Urdu (M2)**
1	Bhil	1,370	1,934	..	..	
2	Mina	15,479	13,638	18	..	English (M16), Urdu (M2)
	19 KHANCHIWARI					
	Total	**169**	**351**	..	..	
1	Bhil	35	67	..	..	
2	Mina	107	227	..	..	
3	Sehria, Sahariya	27	57	..	..	
	20 KHARIBOLI					
	Total	**400,897**	**356,379**	**999**	**29**	**English (M932, F9), Gujarati (M32, F9), Urdu (M16,F1), Sindhi (M12), Punjabi (M1, F7), Sanskrit (M5, F3), Marathi (M1)**
1	Bhil	89,917	78,980	68	2	English (M50), Gujarati (M18, F2)
2	Bhil Mina	149	99	11	..	English (M10), Urdu (M1)
3	Damor, Damaria	183	145	..	..	
4	Garasia (excluding Rajput Garasia)	7,063	6,509	1	..	English (M1)
5	Mina	272,804	243,575	708	19	English (M675, F6), Gujarati (M12,F6), Urdu (M15). Punjabi (M1, F7), Sanskrit (M5)
6	Sehria, Sahariya	6,718	7,372	5	..	English (M3), Sindhi (M2)
7	Unclassified	24,063	19,699	206	8	English (M193,F3), Sindhi (M10), Gujarati (M2, F1), Sanskrit (F3), Marathi (M1), Urdu (F1)
	21 KISHANGARHI					
	Total	**44**	**44**	..	..	
1	Bhil	16	17	..	..	
2	Unclassified	28	27	..	..	
	22 MALVI					
	Total	**33,292**	**31,261**	**8**	..	**English (M4), Gujarati (M4)**
1	Bhil	6,560	5,935	3	..	English (M2), Gujarati (M1)
2	Mina	26,521	25,144	5	..	Gujarati (M3), English (M2)
3	Sehria, Sahariya	39	25	..	..	
4	Unclassified	172	157	..	..	
	23 MARATHI					
	Total	**116**	**102**	..	..	
1	Bhil	42	33	..	..	
2	Unclassified	74	69	..	..	
	24 MARWARI					
	Total	**124,979**	**112,839**	**156**	**68**	**Gujarati (M64, F25), English (M52, F12), Sindhi (M35, F29), Urdu (M4), Marathi (F2), Punjabi (M1)**
1	Bhil	64,791	58,324	84	34	Sindhi (M35, F29), Gujarati (M28, F5), English (M19), Urdu (M2)
2	Bhil Mina	747	672	5	9	English (M5,F9)
3	Damor, Damaria	609	477	..	..	

ST-I—MOTHER TONGUE AND BI-LINGUALISM FOR SCHEDULED TRIBES-*contd.*

Sl. No.	Name of Scheduled Tribe	Total Speakers		Mother tongue and total number of persons returned as speaking a language subsidiary to the mother tongue		Subsidiary language
		Males	Females	Males	Females	
	1	2	3	4	5	6
	RAJASTHAN STATE-*contd.*					
	24 MARWARI-*concld.*					
4	Garasia (excluding Rajput Garasia)	21,478	20,281	21	1	Gujarati (M15,F1), English (M5), Urdu (M1)
5	Mina	28,060	24,972	36	3	English (M21, F2), Gujarati (M14, F1), Punjabi (M1)
6	Sehria, Sahariya	1	..	..	..	
7	Unclassified	9,293	8,113	10	21	Gujarati (M7,F18), English (M2,F1), Marathi (F2), Urdu (M1)
	25 MEJWARI					
	Total	**271**	**205**	..	..	
1	Bhil	19	15	..	..	
2	Mina	252	190	..	..	
	26 MEWARI					
	Total	**155,786**	**148,310**	**151**	..	**Marathi (M129), English (M16), Gujarati (M6)**
1	Bhil	94,523	91,473	137	..	Marathi (M129), Gujarati (M5), English (M3)
2	Bhil Mina	1	..	..	..	
3	Damor, Damaria	322	358	..	..	
4	Garasia (excluding Rajput Garasia)	2,883	2,425	..	..	
5	Mina	54,034	48,987	10	..	English (M10)
6	Sehria, Sahariya	18	..	..	..	
7	Unclassified	4,005	5,067	4	..	English (M3), Gujarati (M1)
	27 MEWATI					
	Total	**32**	**217**	**1**	..	**English (M1)**
1	Mina	32	217	1	..	English (M1)
	28 NAGARCHAL					
	Total	**2,978**	**2,779**	**3**	..	**English (M3)**
1	Bhil	2	47	..	..	
2	Mina	2,910	2,656	3	..	English (M3)
3	Unclassified	66	76	..	..	
	29 PALVI					
	Total	**29**	**35**	..	..	
1	Bhil	26	34	..	..	
2	Unclassified	3	1	..	..	
	30 PUNJABI					
	Total	**68**	**44**	**7**	..	**Hindi (M6), Urdu (M1)**
1	Damor, Damaria	19	1	6	..	Hindi (M5), Urdu (M1)
2	Mina	1	15	1	..	Hindi (M1)
3	Unclassified	48	28	..	..	

ST-I—MOTHER TONGUE AND BI-LINGUALISM FOR SCHEDULED TRIBES–*contd.*

Sl. No.	Name of Scheduled Tribe	Total Speakers		Mother tongue and total number of persons returned as speaking a language subsidiary to the mother tongue		Subsidiary language
		Males	Females	Males	Females	
	1	2	3	4	5	6
	RAJASTHAN STATE–*concld.*					
	31 RAJASTHANI					
	Total	**9,420**	**7,743**	**16**	**1**	**English (M8, F1), Gujarati (M7), Punjabi (M1)**
1	Bhil	4,108	3,169	10	..	Gujarati (M7), English (M3)
2	Damor, Damaria	91	103	1	..	Punjabi (M1)
3	Garasia (excluding Rajput Garasia)	..	10	..	..	
4	Mina	4,853	4,098	5	1	English (M5, F1)
5	Unclassified	368	363	..	..	
	32 RAJAWATI					
	Total	..	**2**	..	..	
1	Mina	..	2	..	..	
	33 SHEKHAWATI					
	Total	**221**	**177**	3	..	**English (M3)**
1	Bhil	4	7	..	..	
2	Mina	162	126	3	..	English (M3)
3	Unclassified	55	44	..	..	
	34 SINDHI					
	Total	**616**	**522**	**47**	**40**	**Hindi (M47, F40)**
1	Bhil	616	522	47	40	Hindi (M47, F40)
	35 SIPARI					
	Total	**11**	**19**	..	..	
1	Mina	6	8	..	..	
2	Sehria, Sahariya	5	11	..	..	
	36 SONDWARI					
	Total	**277**	**354**	**1**	..	**Gujarati (M1)**
1	Bhil	226	291	1	..	Gujarati (M1)
2	Mina	51	63	..	..	
	37 URDU					
	Total	**26**	**10**	..	..	
1	Bhil	3	2	..	..	
2	Mina	10	2	..	..	
3	Unclassified	13	6	..	..	
	38 WAGDI					
	Total	**239,595**	**234,507**	**366**	**55**	**English (M213), Gujarati (M150, F52), Marathi (F3), Sanskrit (M3)**
1	Bhil	181,535	178,537	222	35	English (M160), Gujarati (M60, F32), Marathi (F3), Sanskrit (M2)
2	Bhil Mina	369	23	1	..	Gujarati (M1)
3	Damor, Damaria	4,236	3,527	68	20	Gujarati (M68, F20)
4	Garasia (excluding Rajput Garasia)	966	872	..	..	
5	Mina	41,066	38,982	67	..	English (M48), Gujarati (M19)
6	Sehria, Sahariya	19	29	..	..	
7	Unclassified	11,404	12,537	8	..	English (M5), Gujarati(M2), Sanskrit(M1)

ST-I—MOTHER TONGUE AND BI-LINGUALISM FOR SCHEDULED TRIBES-*contd.*

Sl. No.	Name of Scheduled Tribe	Total Speakers		Mother tongue and total number of persons returned as speaking a language subsidiary to the mother tongue		Subsidiary language
		Males	Females	Males	Females	
	1	2	3	4	5	6
	GANGANAGAR DISTRICT					
	ALL MOTHER TONGUES					
	Total of All Scheduled Tribes	**1,242**	**966**	**10**	**7**	**Punjabi (F7), Hindi (M6), English (M2), Urdu (M2)**
	1 BAGRI-RAJASTHANI					
	Total	**553**	**491**	**1**	..	**Urdu (M1)**
1	Damor, Damaria	335	309	1	..	Urdu (M1)
2	Mina	55	31	..	..	
3	Unclassified	163	151	..	..	
	2 DESHWALI, HARIANI					
	Total	**73**	**17**	..	..	
1	Unclassified	73	17	..	..	
	3 KHARIBOLI					
	Total	**378**	**265**	**2**	**7**	**Punjabi (F7), English (M2)**
1	Bhil	8	18	1	..	English (M1)
2	Damor, Damaria	164	135	..	..	
3	Garasia (excluding Rajput Garasia)	2	..	..	..	
4	Mina	167	88	..	7	Punjabi (F7)
5	Unclassified	37	24	1	..	English (M1)
	4 MARWARI					
	Total	**97**	**117**	..	..	
1	Damor, Damaria	15	1	..	..	
2	Mina	37	29	..	..	
3	Unclassified	45	87	..	..	
	5 PUNJABI					
	Total	**67**	**27**	**7**	..	**Hindi (M6), Urdu (M1)**
1	Damor, Damaria	19	1	6	..	Hindi (M5), Urdu (M1)
2	Mina	1	2	1	..	Hindi (M1)
3	Unclassified	47	24	..	..	
	6 RAJASTHANI					
	Total	**74**	**49**	..	..	
1	Bhil	4	..	..	..	
2	Damor, Damaria	31	39	..	..	
3	Mina	39	10	..	..	
	BIKANER DISTRICT					
	ALL MOTHER TONGUES					
	Total of All Scheduled Tribes	**539**	**495**	**1**	..	**Hindi (M1)**
	1 GUJARATI					
	Total	**1**	**1**	**1**	..	**Hindi (M1)**
1	Mina	1	1	1	..	Hindi (M1)
	2 KHARIBOLI					
	Total	**12**	**1**	..	..	
1	Mina	12	1	..	..	

ST-I—MOTHER TONGUE AND BI-LINGUALISM FOR SCHEDULED TRIBES-*contd.*

Sl. No.	Name of Scheduled Tribe	Total Speakers		Mother tongue and total number of persons returned as speaking a language subsidiary to the mother tongue		Subsidiary language
		Males	Females	Males	Females	
	1	2	3	4	5	6
	BIKANER DISTRICT-*concld.*					
	3 MARWARI					
	Total	**519**	**490**	..	..	
1	Bhil	7	3	..	..	
2	Mina	498	473	..	..	
3	Unclassified	14	14	..	..	
	4 RAJASTHANI					
	Total	**7**	**3**	..	..	
1	Mina	7	3	..	..	
	CHURU DISTRICT					
	ALL MOTHER TONGUES					
	Total of All Scheduled Tribes	**1,755**	**1,507**	**9**	**2**	**English (M8, F2), Punjabi (M1)**
	1 KHARIBOLI					
	Total	**63**	**43**	**5**	..	**English (M5)**
1	Damor, Damaria	8	4	..	..	
2	Mina	54	39	5	..	English (M5)
3	Unclassified	1	..	..	..	
	2 MARWARI					
	Total	**1,400**	**1,213**	**1**	**1**	**English (M1, F1)**
1	Bhil	1	3	..	..	
2	Damor, Damaria	594	476	..	..	
3	Mina	705	596	1	..	English (M1)
4	Sehria, Sahariya	1	..	..	..	
5	Unclassified	99	138	..	1	English (F1)
	3 RAJASTHANI					
	Total	**292**	**251**	**3**	**1**	**English (M2, F1), Punjabi (M1)**
1	Damor, Damaria	60	64	1	..	Punjabi (M1)
2	Mina	179	181	2	1	English (M2, F1)
3	Unclassified	53	6	..	..	
	JHUNJHUNU DISTRICT					
	ALL MOTHER TONGUES					
	Total of All Scheduled Tribes	**5,978**	**5,517**	**25**	**1**	**English (M23, F1), Sanskrit (M1), Urdu (M1)**
	1 DHUNDHARI					
	Total	**327**	**257**	..	..	
1	Mina	317	251	..	..	
2	Unclassified	10	6	..	..	
	2 KHARIBOLI					
	Total	**1,694**	**1,496**	**17**	..	**English (M15), Sanskrit (M1), Urdu (M1)**
1	Bhil	6	3	..	..	English (M8), Sanskrit (M1), Urdu (M1)
2	Mina	1,195	1,017	10	..	English (M7)
3	Unclassified	493	476	7	..	

ST-I—MOTHER TONGUE AND BI-LINGUALISM FOR SCHEDULED TRIBES-*contd.*

Sl. No.	Name of Scheduled Tribe	Total Speakers		Mother tongue and total number of persons returned as speaking a language subsidiary to the mother tongue		Subsidiary language
		Males	Females	Males	Females	
	1	2	3	4	5	6
	JHUNJHUNU DISTRICT-*concld.*					
	3 MARWARI					
	Total	**3,610**	**3,436**	**5**	**1**	**English (M5,F1)**
1	Mina	3,038	2,869	5	1	English (M5,F1)
2	Unclassified	572	567	..	..	
	4 PUNJABI					
	Total	..	**6**	..	..	
1	Mina	..	2	..	..	
2	Unclassified	..	4	..	..	
	5 RAJASTHANI					
	Total	**175**	**166**	..	..	
1	Mina	146	150	..	..	
2	Unclassified	29	16	..	..	
	6 SHEKHAWATI					
	Total	**171**	**154**	**3**	..	**English (M3)**
1	Mina	116	110	3	..	English (M3)
2	Unclassified	55	44	..	..	
	7 URDU					
	Total	**1**	..	..	..	
1	Mina	1	..	..	..	
	8 WAGDI					
	Total	..	**2**	..	..	
1	Mina	..	2	..	..	
	ALWAR DISTRICT					
	ALL MOTHER TONGUES					
	Total of All Scheduled Tribes	**46,741**	**41,713**	**287**	**3**	**English (M263, F3), Urdu (M11), Sindhi (M10), Sanskrit (M2), Punjabi (M1)**
	1 KHARIBOLI					
	Total	**46,736**	**41,691**	**284**	**3**	**English (M260, F3), Urdu (M11), Sindhi (M10), Sanskrit (M2), Punjabi (M1)**
1	Bhil	47	26	..	..	
2	Damor, Damaria	1	..	..	..	
3	Mina	45,163	40,818	210	1	English (M196, F1), Urdu (M11), Sanskrit (M2), Punjabi (M1)
4	Unclassified	1,525	847	74	2	English (M64, F2), Sindhi (M10)
	2 MARWARI					
	Total	**3**	..	**3**	..	English (M3)
1	Mina	3	..	3	..	English (M3)
	3 MEWATI					
	Total	..	**22**	..	..	
1	Mina	..	22	..	..	
	4 URDU					
	Total	**2**	..	..	..	
1	Mina	2	..	..	..	

ST-I—MOTHER TONGUE AND BI-LINGUALISM FOR SCHEDULED TRIBES-*contd.*

Sl. No.	Name of Scheduled Tribe	Total Speakers		Mother tongue and total number of persons returned as speaking a language subsidiary to the mother tongue		Subsidiary language
		Males	Females	Males	Females	
	1	2	3	4	5	6
	BHARATPUR DISTRICT					
	ALL MOTHER TONGUES					
	Total of All Scheduled Tribes	**17,363**	**15,264**	**77**	**40**	**Hindi (M24, F40), English (M53)**
	1 BRAJBHASHA/BRAJBHAKHA					
	Total	**735**	**798**	**3**	**..**	**English (M3)**
1	Bhil	..	6	..	..	
2	Mina	735	791	3	..	English (M3)
3	Unclassified	..	1	..	..	
	2 DHUNDHARI					
	Total	**..**	**26**	**..**	**..**	
1	Bhil	..	1	..	..	
2	Mina	..	25	..	..	
	3 KHARIBOLI					
	Total	**16,580**	**14,388**	**50**	**..**	**English (M50)**
1	Bhil	37	54	1	..	English (M1)
2	Garasia (excluding Rajput Garasia)	..	2	..	..	
3	Mina	15,937	13,855	48	..	English (M48)
4	Sehria, Sahariya	3	..	..	..	
5	Unclassified	603	477	1	..	English (M1)
	4 MEWARI					
	Total	**13**	**..**	**..**	**..**	
1	Bhil	10	..	..	..	
2	Mina	3	..	..	..	
	5 MEWATI					
	Total	**9**	**2**	**..**	**..**	
1	Mina	9	2	..	..	
	6 RAJASTHANI					
	Total	**2**	**..**	**..**	**..**	
1	Mina	2	..	..	..	
	7 SINDHI					
	Total	**24**	**50**	**24**	**40**	**Hindi (M24, F40)**
1	Bhil	24	50	24	40	Hindi (M24, F40)
	SAWAI MADHOPUR DISTRICT					
	ALL MOTHER TONGUES					
	Total of All Scheduled Tribes	**111,778**	**98,153**	**307**	**3**	**English (M303, F2), Sanskrit (M2), Urdu (M2), Gujarati (F1)**
	1 DHUNDHARI					
	Total	**11,535**	**11,920**	**1**	**..**	**English (M1)**
1	Bhil	3	11	1	..	English (M1)
2	Mina	11,439	11,878	..	..	
3	Unclassified	93	31	..	..	

ST-I—MOTHER TONGUE AND BI-LINGUALISM FOR SCHEDULED TRIBES-*contd.*

Sl. No.	Name of Scheduled Tribe	Total Speakers		Mother tongue and total number of persons returned as speaking a language subsidiary to the mother tongue		Subsidiary language
		Males	Females	Males	Females	
	1	2	3	4	5	6
	SAWAI MADHOPUR DISTRICT-*concld.*					
	2 KHARIBOLI					
	Total	**99,760**	**86,015**	**306**	**3**	**English (M302, F2), Sanskrit (M2), Urdu (M2), Gujarati (F1)**
1	Bhil	353	242	18	1	English (M18), Gujarati (F1)
2	Mina	97,340	83,028	237	2	English (M233, F2), Sanskrit (M2), Urdu (M2)
3	Sehria, Sahariya	..	5	..	..	
4	Unclassified	2,067	2,740	51	..	English (M51)
	3 MARWARI					
	Total	..	**2**	..	..	
1	Bhil	..	2	..	..	
	4 RAJASTHANI					
	Total	**483**	**214**	..	..	
1	Mina	482	211	..	..	
2	Unclassified	1	3	..	..	
	5 URDU					
	Total	..	**2**	..	..	
1	Mina	..	2	..	..	
	JAIPUR DISTRICT					
	ALL MOTHER TONGUES					
	Total of All Scheduled Tribes	**116,050**	**102,519**	**163**	**1**	**English (M155), Gujarati (M5), Sindhi (M2), Urdu (M1, F1)**
	1 BRAJBHASHA/BRAJBHAKHA					
	Total	**316**	**278**	..	..	
1	Mina	316	278	..	..	
	2 DHUNDHARI					
	Total	**95,743**	**84,073**	**75**	..	**English (M69), Gujarati (M5), Urdu (M1)**
1	Bhil	235	172	..	..	
2	Mina	93,416	81,952	73	..	English (M67), Gujarati (M5), Urdu (M1)
3	Unclassified	2,092	1,949	2	..	English (M2)
	3 KANNADA					
	Total	..	**1**	..	..	
1	Mina	..	1	..	..	
	4 KHARIBOLI					
	Total	**18,953**	**17,083**	**88**	**1**	**English (M86), Sindhi (M2), Urdu (F1)**
1	Bhil	47	81	..	..	
2	Bhil Mina	3	..	..	..	
3	Garasia (excluding Rajput Garasia)	2	..	1	..	English (M1)
4	Mina	17,976	16,265	64	..	English (M64)
5	Sehria, Sahariya	9	..	4	..	English (M2), Sindhi (M2)
6	Unclassified	916	737	19	1	English (M19), Urdu (F1)

ST-I—MOTHER TONGUE AND BI-LINGUALISM FOR SCHEDULED TRIBES–*contd.*

Sl. No.	Name of Scheduled Tribe	Total Speakers		Mother tongue and total number of persons returned as speaking a language subsidiary to the mother tongue		Subsidiary language
		Males	Females	Males	Females	
	1	2	3	4	5	6
	JAIPUR DISTRICT–*concld.*					
	5 MARWARI					
	Total	**117**	**108**	..	..	
1	Bhil	13	1	..	..	
2	Mina	80	99	..	..	
3	Unclassified	24	8	..	..	
	6 MEWARI					
	Total	**13**	**2**	..	..	
1	Bhil	12	2	..	..	
2	Unclassified	1	..	..	..	
	7 MEWATI					
	Total	**15**	**155**	..	..	
1	Mina	15	155	..	..	
	8 PUNJABI					
	Total	**1**	**1**	..	..	
1	Mina	..	1	..	..	
2	Unclassified	1	..	..	..	
	9 RAJASTHANI					
	Total	**855**	**817**	..	..	
1	Mina	851	797	..	..	
2	Unclassified	4	20	..	..	
	10 SHEKHAWATI					
	Total	**34**	**1**	..	..	
1	Mina	34	1	..	..	
	11 WAGDI					
	Total	**3**	..	..	..	
1	Unclassified	3	..	..	..	
	SIKAR DISTRICT					
	ALL MOTHER TONGUES					
	Total of All Scheduled Tribes	**10,853**	**9,716**	**17**	**1**	**English (M16, F1), Urdu (M1)**
	1 DHUNDHARI					
	Total	**6,728**	**5,823**	**11**	..	**English (M11)**
1	Mina	6,531	5,574	10	..	English (M10)
2	Unclassified	197	249	1	..	English (M1)
	2 KHARIBOLI					
	Total	**653**	**734**	**4**	..	**English (M3), Urdu (M1)**
1	Mina	555	617	3	..	English (M2), Urdu (M1)
2	Unclassified	98	117	1	..	English (M1)

ST-I—MOTHER TONGUE AND BI-LINGUALISM FOR SCHEDULED TRIBES—*contd.*

Sl. No.	Name of Scheduled Tribe	Total Speakers		Mother tongue and total number of persons returned as speaking a language subsidiary to the mother tongue		Subsidiary language
		Males	Females	Males	Females	
	1	2	3	4	5	6
	SIKAR DISTRICT—*concld.*					
	3 MARWARI					
	Total	**3,400**	**3,047**	**1**	**1**	**English (M1, F1)**
1	Mina	3,303	3,032	1	1	English (M1, F1)
2	Unclassified	97	15	..	..	
	4 MEWATI					
	Total	**3**	**35**	**1**	..	**English (M1)**
1	Mina	3	35	1	..	English (M1)
	5 PUNJABI					
	Total	..	**10**	..	..	
1	Mina	..	10	..	..	
	6 RAJASTHANI					
	Total	**68**	**56**	..	..	
1	Mina	65	53	..	..	
2	Unclassified	3	3	..	..	
	7 RAJAWATI					
	Total	..	**2**	..	..	
1	Mina	..	2	..	..	
	8 SHEKHAWATI					
	Total	**1**	**9**	..	..	
1	Mina	1	9	..	..	
	AJMER DISTRICT					
	ALL MOTHER TONGUES					
	Total of All Scheduled Tribes	**8,036**	**7,471**	**23**	**9**	**English (M20, F9), Hindi (M2), Urdu (M1)**
	1 AJMERI					
	Total	**1**	**1**	..	..	
1	Bhil	1	..	..	..	
2	Unclassified	..	1	..	..	
	2 DHUNDHARI					
	Total	**3**	**1**	..	..	
1	Bhil	3	..	..	..	
2	Unclassified	..	1	..	..	
	3 GUJARATI					
	Total	**27**	**11**	**4**	..	**English (M2), Hindi (M2)**
1	Bhil	26	11	4	..	English (M2), Hindi (M2)
2	Bhil Mina	1	..	..	..	

ST-I—MOTHER TONGUE AND BI-LINGUALISM FOR SCHEDULED TRIBES—*contd.*

Sl. No.	Name of Scheduled Tribe	Total Speakers		Mother tongue and total number of persons returned as speaking a language subsidiary to the mother tongue		Subsidiary language
		Males	Females	Males	Females	
	1	2	3	4	5	6
	AJMER DISTRICT—*concld.*					
	4 KHARIBOLI					
	Total	**1,382**	**1,007**	**14**	..	**English (M13), Urdu (M1)**
1	Bhil	1,215	863	3	..	English (M3)
2	Bhil Mina	146	99	11	..	English (M10), Urdu (M1)
3	Unclassified	21	45	..	..	
	5 KISHANGARHI					
	Total	**44**	**44**	..	..	
1	Bhil	16	17	..	..	
2	Unclassified	28	27	..	..	
	6 MARWARI					
	Total	**6,438**	**6,316**	**5**	**9**	**English (M5, F9)**
1	Bhil	5,601	5,541	..	..	
2	Bhil Mina	747	672	5	9	English (M5, F9)
3	Unclassified	90	103	..	..	
	7 MEWARI					
	Total	**100**	**91**	..	..	
1	Bhil	99	91	..	..	
2	Bhil Mina	1	..	..	..	
	8 RAJASTHANI					
	Total	**41**	..	..	..	
1	Bhil	41	..	..	..	
	TONK DISTRICT					
	ALL MOTHER TONGUES					
	Total of All Scheduled Tribes	**30,765**	**26,934**	**27**	**3**	**English (M27, F3)**
	1 DHUNDHARI					
	Total	**7,782**	**7,155**	**1**	..	**English (M1)**
1	Bhil	566	430	..	..	
2	Mina	7,194	6,707	1	..	English (M1)
3	Unclassified	22	18	..	..	
	2 KHARIBOLI					
	Total	**22,977**	**19,778**	**26**	**3**	**English (M26, F3)**
1	Bhil	3,528	2,075	3	..	English (M3)
2	Mina	17,741	16,915	23	3	English (M23, F3)
3	Unclassified	1,708	788	..	..	
	3 MARWARI					
	Total	**2**	**1**	..	..	
1	Mina	2	1	..	..	
	4 URDU					
	Total	**4**	..	..	..	
1	Mina	4	..	..	..	

ST-I—MOTHER TONGUE AND BI-LINGUALISM FOR SCHEDULED TRIBES-*contd.*

Sl. No.	Name of Scheduled Tribe	Total Speakers		Mother tongue and total number of persons returned as speaking a language subsidiary to the mother tongue		Subsidiary language
		Males	Females	Males	Females	
	1	2	3	4	5	6
	JAISALMER DISTRICT					
	ALL MOTHER TONGUES					
	Total of All Scheduled Tribes	**2,534**	**2,042**	**5**	..	**Sindhi (M5)**
	1 KHARIBOLI					
	Total	**1**	..	..	..	
1	Bhil	1	..	..	..	
	2 MARWARI					
	Total	**2,494**	**2,006**	**5**	..	**Sindhi (M5)**
1	Bhil	2,484	2,006	5	..	Sindhi (M5)
2	Mina	10	..	..	..	
	3 SINDHI					
	Total	**29**	**36**	..	..	
1	Bhil	29	36	..	..	
	JODHPUR DISTRICT					
	ALL MOTHER TONGUES					
	Total of All Scheduled Tribes	**9,684**	**8,644**	..	..	
	1 KHARIBOLI					
	Total	**1,090**	**951**	..	..	
1	Bhil	852	797	..	..	
2	Mina	7	5	..	..	
3	Unclassified	231	149	..	..	
	2 MARWARI					
	Total	**8,556**	**7,145**	..	..	
1	Bhil	6,511	6,098	..	..	
2	Garasia (excluding Rajput Garasia)	1	9	..	..	
3	Mina	53	114	..	..	
4	Unclassified	1,991	924	..	..	
	3 RAJASTHANI					
	Total	**38**	**548**	..	..	
1	Bhil	25	468	..	..	
2	Garasia (excluding Rajput Garasia)	..	10	..	..	
3	Unclassified	13	70	..	..	
	NAGAUR DISTRICT					
	ALL MOTHER TONGUES					
	Total of All Scheduled Tribes	**1,484**	**1,395**	**2**	...	**English (M2)**
	1 KHARIBOLI					
	Total	**27**	**14**	..	...	
1	Bhil	27	14	..	...	

ST-I—MOTHER TONGUE AND BI-LINGUALISM FOR SCHEDULED TRIBES—*contd.*

Sl. No.	Name of Scheduled Tribe	Total Speakers		Mother tongue and total number of persons returned as speaking a language subsidiary to the mother tongue		Subsidiary language
		Males	Females	Males	Females	
	1	2	3	4	5	6
	NAGAUR DISTRICT—*concld.*					
	2 MARWARI					
	Total	**623**	**555**	**1**	..	**English (M1)**
1	Bhil	187	132	..	..	
2	Garasia (excluding Rajput Garasia)	16	..	..	..	
3	Mina	55	35	..	..	
4	Unclassified	365	388	1	..	English (M1)
	3 RAJASTHANI					
	Total	**834**	**826**	**1**	..	**English (M1)**
1	Bhil	7	1	..	..	
2	Mina	639	663	1	..	English (M1)
3	Unclassified	188	162	..	..	
	PALI DISTRICT					
	ALL MOTHER TONGUES					
	Total of All Scheduled Tribes	**20,153**	**18,065**	**1**	..	**Hindi (M1)**
	1 GUJARATI					
	Total	**5**	..	**1**	..	**Hindi (M1)**
1	Bhil	5	..	1	..	Hindi (M1)
	2 KHARIBOLI					
	Total	**251**	**250**	..	..	
1	Bhil	27	14	..	..	
2	Mina	224	234	..	..	
3	Unclassified	..	2	..	..	
	3 MARWARI					
	Total	**19,104**	**17,114**	..	..	
1	Bhil	3,683	3,535	..	..	
2	Garasia (excluding Rajput Garasia)	4,573	4,263	..	..	
3	Mina	10,692	9,070	..	..	
4	Unclassified	156	246	..	..	
	4 MEWARI					
	Total	..	**1**	..	..	
1	Bhil	..	1	..	..	
	5 RAJASTHANI					
	Total	**793**	**700**	..	..	
1	Bhil	113	95	..	..	
2	Mina	680	602	..	..	
3	Unclassified	..	3	..	..	

ST-I—MOTHER TONGUE AND BI-LINGUALISM FOR SCHEDULED TRIBES-*contd.*

Sl. No.	Name of Scheduled Tribe	Total Speakers		Mother tongue and total number of persons returned as speaking a language subsidiary to the mother tongue		Subsidiary language
		Males	Females	Males	Females	
	1	2	3	4	5	6
	BARMER DISTRICT					
	ALL MOTHER TONGUES					
	Total of All Scheduled Tribes	**18,700**	**16,183**	**54**	**29**	**Sindhi (M30, F29), Hindi (M22), English (M2)**
	1 MARWARI					
	Total	**18,144**	**15,753**	**32**	**29**	**Sindhi (M30, F29), English (M2)**
1	Bhil	15,566	14,190	30	29	Sindhi (M30, F29)
2	Mina	64	57	2	..	English (M2)
3	Unclassified	2,514	1,506	..	..	
	2 SINDHI					
	Total	**553**	**429**	**22**	..	**Hindi (M22)**
1	Bhil	553	429	22	..	Hindi (M22)
	3 URDU					
	Total	**3**	**1**	..	..	
1	Bhil	3	1	..	..	
	JALOR DISTRICT					
	ALL MOTHER TONGUES					
	Total of All Scheduled Tribes	**23,231**	**20,897**	**30**	**25**	**Gujarati (M11, F23), English (M18), Marathi (F2), Urdu (M1)**
	1 MARWARI					
	Total	**22,957**	**20,713**	**28**	**25**	**Gujarati (M11, F23), English (M16), Marathi (F2), Urdu (M1)**
1	Bhil	15,078	13,495	15	5	English (M13), Gujarati (M2, F5)
2	Mina	4,867	4,126	7	..	Gujarati (M5), English (M2)
3	Unclassified	3,012	3,092	6	20	Gujarati (M4, F18), Marathi (F2), English (M1), Urdu (M1)
	2 RAJASTHANI					
	Total	**274**	**184**	**2**	..	**English (M2)**
1	Bhil	220	124	..	..	
2	Mina	54	60	2	..	English (M2)
	SIROHI DISTRICT					
	ALL MOTHER TONGUES					
	Total of All Scheduled Tribes	**38,383**	**35,704**	**85**	**2**	**Gujarati (M60, F2), English (M21), Urdu (M3), Punjabi (M1)**
	1 GUJARATI					
	Total	**37**	..	..	..	
1	Bhil	19	..	..	..	
2	Mina	18	..	..	..	
	2 KHARIBOLI					
	Total	**179**	**239**	..	..	
1	Bhil	132	194	..	..	
2	Mina	47	45	..	..	

ST-I—MOTHER TONGUE AND BI-LINGUALISM FOR SCHEDULED TRIBES-*contd.*

Sl. No.	Name of Scheduled Tribe	Total Speakers		Mother tongue and total number of persons returned as speaking a language subsidiary to the mother tongue		Subsidiary language
		Males	Females	Males	Females	
	1	2	3	4	5	6
	SIROHI DISTRICT-*concld.*					
	3 MARWARI					
	Total	**37,251**	**34,673**	**75**	**2**	**Gujarati (M53, F2), English (M18), Urdu (M3), Punjabi (M1)**
1	Bhil	15,501	13,207	34	..	Gujarati (M26), English (M6), Urdu (M2)
2	Garasia (excluding Rajput Garasia)	16,856	16,009	21	1	Gujarati (M15, F1), English (M5), Urdu (M1)
3	Mina	4,582	4,437	17	1	Gujarati (M9, F1), English (M7), Punjabi (M1)
4	Unclassified	312	1,020	3	..	Gujarati (M3)
	4 RAJASTHANI					
	Total	**916**	**792**	**10**	..	**Gujarati (M7), English (M3)**
1	Bhil	719	623	10	..	Gujarati (M7), English (M3)
2	Mina	197	169	..	..	
	BHILWARA DISTRICT					
	ALL MOTHER TONGUES					
	Total of All Scheduled Tribes	**43,069**	**38,157**	**28**	..	**English (M26), Urdu (M2)**
	1 AJMERI					
	Total	..	**1**	..	..	
1	Mina	..	1	..	..	
	2 BANJARI					
	Total	**3**	..	..	..	
1	Garasia (excluding Rajput Garasia)	3	..	..	..	
	3 BHILI					
	Total	**69**	**51**	..	..	
1	Bhil	69	51	..	..	
	4 CHHEKARI					
	Total	..	**2**	..	..	
1	Bhil	..	2	..	..	
	5 DHUNDHARI					
	Total	**3**	**32**	..	..	
1	Bhil	..	7	..	..	
2	Mina	3	25	..	..	
	6 HARAUTI					
	Total	**5**	**47**	..	..	
1	Bhil	4	19	..	..	
2	Mina	1	28	..	..	
	7 KALBELI					
	Total	**2**	..	..	..	
1	Bhil	1	..	..	..	
2	Mina	1	..	..	..	

ST-I—MOTHER TONGUE AND BI-LINGUALISM FOR SCHEDULED TRIBES-*contd.*

Sl. No.	Name of Scheduled Tribe	Total Speakers		Mother tongue and total number of persons returned as speaking a language subsidiary to the mother tongue		Subsidiary language
		Males	Females	Males	Females	
	1	2	3	4	5	6
	BHILWARA DISTRICT-*concld.*					
	8 KHAIRARI					
	Total	**12,603**	**12,114**	**16**	..	**English (M14), Urdu (M2)**
1	Bhil	1,047	1,567	..	..	
2	Mina	11,556	10,547	16	..	English (M14), Urdu (M2)
	9 KHARIBOLI					
	Total	**4,954**	**4,150**	**6**	..	**English (M6)**
1	Bhil	4,579	3,820	2	..	English (M2)
2	Mina	221	152	1	..	English (M1)
3	Unclassified	154	178	3	..	English (M3)
	10 MALVI					
	Total	**9**	**7**	..	..	
1	Bhil	8	7	..	..	
2	Mina	1	..	..	..	
	11 MARWARI					
	Total	**3**	**3**	..	..	
1	Bhil	1	..	..	..	
2	Mina	2	..	..	..	
3	Unclassified	..	3	..	..	
	12 MEWARI					
	Total	**24,452**	**21,477**	**6**	..	**English (M6)**
1	Bhil	18,711	17,075	..	..	
2	Mina	5,523	4,199	6	..	English (M6)
3	Garasia (excluding Rajput Garasia)	..	4	..	..	
4	Unclassified	218	199	..	..	
	13 RAJASTHANI					
	Total	**959**	**267**	..	..	
1	Bhil	678	196	..	..	
2	Mina	261	52	..	..	
3	Unclassified	20	19	..	..	
	14 SINDHI					
	Total	**7**	**6**	..	..	
1	Bhil	7	6	..	..	
	UDAIPUR DISTRICT					
	ALL MOTHER TONGUES					
	Total of All Scheduled Tribes	**225,305**	**216,405**	**241**	**3**	**Marathi (M130), English (M61), Gujarati (M47), Hindi (M3), Sanskrit (F3)**
	1 BHILI					
	Total	**882**	**917**	..	..	
1	Bhil	835	881	..	..	
2	Mina	47	36	..	..	

ST-I—MOTHER TONGUE AND BI-LINGUALISM FOR SCHEDULED TRIBES-*contd.*

Sl. No.	Name of Scheduled Tribe	Total Speakers		Mother tongue and total number of persons returned as speaking a language subsidiary to the mother tongue		Subsidiary language
		Males	Females	Males	Females	
	1	2	3	4	5	6
	UDAIPUR DISTRICT-*concld.*					
	2 BRAJBHASA/BRAJBHAKHA					
	Total	**1**	..	..	..	
1	Bhil	1	..	..	..	
	3 GUJARATI					
	Total	**16**	**24**	**4**	..	**Hindi (M3), Marathi (M1)**
1	Bhil	2	..	1	..	Marathi (M1)
2	Garasia (excluding Rajput Garasia)	..	8	..	..	
3	Mina	3	16	..	..	
4	Unclassified	11	..	3	..	Hindi (M3)
	4 KHARIBOLI					
	Total	**93,278**	**88,064**	**60**	**3**	**English (M43), Gujarati (M17), Sanskrit (F3)**
1	Bhil	36,539	33,268	20	..	Gujarati (M16), English (M4)
2	Damor, Damaria	10	6	..	..	
3	Garasia (excluding Rajput Garasia)	7,059	6,506	..	..	
4	Mina	45,362	43,979	14	..	English (M13), Gujarati (M1)
5	Unclassified	4,308	4,305	26	3	English (M26), Sanskrit (F3)
	5 MARATHI					
	Total	**39**	**32**	..	..	
1	Bhil	39	32	..	..	
	6 MARWARI					
	Total	**10**	..	..	..	
1	Bhil	2	..	..	..	
2	Mina	6	..	..	..	
3	Unclassified	2	..	..	..	
	7 MEWARI					
	Total	**96,399**	**92,861**	**140**	..	**Marathi (M129), English (M6), Gujarati (M5)**
1	Bhil	55,567	54,189	135	..	Marathi(M129),Gujarati(M5),English(M1)
2	Damor, Damaria	322	358	..	..	
3	Garasia (excluding Rajput Garasia)	2,883	2,421	..	..	
4	Mina	34,131	31,308	2	..	English (M2)
5	Sehria, Sahariya	18	..	..	..	
6	Unclassified	3,478	4,585	3	..	English (M3)
	8 RAJASTHANI					
	Total	**895**	**223**	..	..	
1	Bhil	838	153	..	..	
2	Mina	..	9	..	..	
3	Unclassified	57	61	..	..	
	9 WAGDI					
	Total	**33,785**	**34,284**	**37**	..	**Gujarati (M25), English (M12)**
1	Bhil	23,472	24,143	26	..	Gujarati (M14), English (M12)
2	Damor, Damaria	154	19	..	..	
3	Garasia (excluding Rajput Garasia)	944	839	..	..	
4	Mina	9,205	9,265	11	..	Gujarati (M11)
5	Sehria, Sahariya	9	14	..	..	
6	Unclassified	1	4	..	..	

ST-I—MOTHER TONGUE AND BI-LINGUALISM FOR SCHEDULED TRIBES–*contd.*

Sl. No.	Name of Scheduled Tribe	Total Speakers		Mother tongue and total number of persons returned as speaking a language subsidiary to the mother tongue		Subsidiary language
		Males	Females	Males	Females	
	1	2	3	4	5	6
	CHITORGARH DISTRICT					
	ALL MOTHER TONGUES					
	Total of All Scheduled Tribes	**66,743**	**62,902**	**52**	**6**	**English (M37), Gujarati (M13, F6), Hindi (M1), Marathi (M1)**
	1 AJMERI					
	Total	**1**	..	..	..	
1	Bhil	1	..	..	..	
	2 BHILI					
	Total	**412**	**347**	..	..	
1	Mina	412	347	..	..	
	3 BRAJBHASHA/BRAJBHAKHA					
	Total	**1**	..	..	..	
1	Unclassified	1	..	..	..	
	4 BUNDEL KHANDI					
	Total	**10**	..	..	..	
1	Unclassified	10	..	..	..	
	5 HARAUTI					
	Total	**48**	**75**	..	..	
1	Bhil	34	40	..	..	
2	Mina	14	35	..	..	
	6 KHARIBOLI					
	Total	**4,035**	**2,206**	**46**	**6**	**English (M33), Gujarati (M12, F6), Marathi (M1)**
1	Bhil	2,180	934	1	..	English (M1)
2	Mina	1,699	1,200	39	6	English (M29), Gujarati (M10, F6)
3	Unclassified	156	72	6	..	English (M3), Gujarati (M2), Marathi (M1)
	7 MALVI					
	Total	**25,924**	**25,333**	**1**	..	**Gujarati (M1)**
1	Bhil	1,450	1,441	..	..	
2	Mina	24,466	23,892	1	..	Gujarati (M1)
3	Unclassified	8	..	..	..	
	8 MARATHI					
	Total	**50**	**55**	..	..	
1	Unclassified	50	55	..	..	
	9 MARWARI					
	Total	**120**	**90**	..	..	
1	Bhil	94	71	..	..	
2	Mina	26	19	..	..	
	10 MEWARI					
	Total	**33,628**	**32,825**	**4**	..	**English (M4)**
1	Bhil	19,330	19,325	2	..	English (M2)
2	Mina	14,177	13,370	2	..	English (M2)
3	Unclassified	121	130	..	..	

ST-I—MOTHER TONGUE AND BI-LINGUALISM FOR SCHEDULED TRIBES—*contd.*

Sl. No.	Name of Scheduled Tribe	Total Speakers		Mother tongue and total number of persons returned as speaking a language subsidiary to the mother tongue		Subsidiary language
		Males	Females	Males	Females	
	1	2	3	4	5	6
	CHITORGARH DISTRICT—*concld.*					
	11 SHEKHAWATI					
	Total	**4**	**2**	..	..	
1	Bhil	4	2	..	..	
	12 SINDHI					
	Total	**3**	**1**	**1**	..	**Hindi (M1)**
1	Bhil	3	1	1	..	Hindi (M1)
	13 WAGDI					
	Total	**2,507**	**1,968**	..	..	
1	Bhil	326	281	..	..	
2	Mina	2,181	1,687	..	..	
	DUNGARPUR DISTRICT					
	ALL MOTHER TONGUES					
	Total of All Scheduled Tribes	**123,684**	**121,098**	**1,302**	**1,216**	**Hindi (M985,F1,172), English (M199,F1), Gujarati (M116, F40), Marathi (F3), Sanskrit (M2)**
	1 GUJARATI					
	Total	**2,018**	**2,543**	**985**	**1,172**	**Hindi (M985,F1,172)**
1	Bhil	146	562	24	178	Hindi (M24, F178)
2	Bhil Mina	..	2	..	1	Hindi (F1)
3	Damor, Damaria	1,853	1,961	956	993	Hindi (M956, F993)
4	Mina	6	9	5	..	Hindi (M5)
5	Unclassified	13	9	..	..	
	2 KHARIBOLI					
	Total	**4**	**6**	**1**	**2**	**English (M1, F1), Gujarati (F1)**
1	Bhil	3	1	1	1	English (M1), Gujarati (F1)
2	Unclassified	1	5	..	1	English (F1)
	3 MARATHI					
	Total	**24**	**14**	..	..	
1	Unclassified	24	14	..	..	
	4 MEWARI					
	Total	**81**	**92**	..	..	
1	Bhil	..	91	..	..	
2	Mina	76	..	..	..	
3	Unclassified	5	1	..	..	
	5 URDU					
	Total	**1**	..	..	..	
1	Unclassified	1	..	..	..	

ST-I—MOTHER TONGUE AND BI-LINGUALISM FOR SCHEDULED TRIBES–*contd.*

Sl. No.	Name of Scheduled Tribe	Total Speakers		Mother tongue and total number of persons returned as speaking a language subsidiary to the mother tongue		Subsidiary language
		Males	Females	Males	Females	
	1	2	3	4	5	6
	DUNGARPUR DISTRICT–*concld.*					
	5 WAGDI					
	Total	**121,556**	**118,413**	**316**	**42**	**English (M198), Gujarati (M116, F39), Marathi (F3), Sanskrit (M2)**
1	Bhil	90,395	89,583	189	22	English (M147), Gujarati (M40, F19), Marathi (F3), Sanskrit (M2)
2	Bhil Mina	369	10	1	..	Gujarati (M1)
3	Damor, Damaria	4,077	3,504	68	20	Gujarati (M68, F20)
4	Garasia, (excluding Rajput Garasia)	22	33	..	..	
5	Mina	23,632	22,230	54	..	English (M48), Gujarati (M6)
6	Sehria, Sahariya	10	15	..	..	
7	Unclassified	3,051	3,069	4	..	English (M3), Gujarati (M1)
	BANSWARA DISTRICT					
	ALL MOTHER TONGUES					
	Total of All Scheduled Tribes	**150,946**	**146,655**	**49**	**18**	**English (M33, F1), Gujarati (M13, F15), Urdu (M2), Hindi (F1), Marathi (F1), Sanskrit (M1)**
	1 BHILI					
	Total	**31,446**	**35,090**	**3**	**3**	**English (M3, F1), Gujarati (F1), Marathi (F1)**
1	Bhil	10,941	12,563	..	3	English (F1), Gujarati (F1), Marathi (F1),
2	Unclassified	20,505	22,527	3	..	English (M3)
	2 GUJARATI					
	Total	**287**	**45**	**2**	**1**	**Urdu (M2), Hindi (F1)**
1	Bhil	44	19	2	1	Hindi (F1), Urdu (M2)
2	Mina	2	..	..	..	
3	Unclassified	241	26	..	..	
	3 KHARIBOLI					
	Total	**36,518**	**30,789**	**28**	**1**	**English (M27), Gujarati (M1, F1)**
1	Bhil	24,880	22,004	12	..	English (M11), Gujarati (M1)
2	Mina	345	316	..	..	
3	Unclassified	11,293	8,469	16	1	English (M16), Gujarati (F1)
	4 MALVI					
	Total	**721**	**728**	**2**	..	**Gujarati (M2)**
1	Bhil	265	379	..	..	
2	Mina	306	202	2	..	Gujarati (M2)
3	Unclassified	150	147	..	..	
	5 MARWARI					
	Total	**7**	**4**	..	..	
1	Bhil	7	2	..	..	
2	Unclassified	..	2	..	..	
	6 MEWARI					
	Total	**182**	**152**	**1**	..	**Gujarati (M1)**
1	Unclassified	182	152	1	..	Gujarati (M1)

ST-I—MOTHER TONGUE AND BI-LINGUALISM FOR SCHEDULED TRIBES—*contd.*

Sl. No.	Name of Scheduled Tribe	Total Speakers		Mother tongue and total number of persons returned as speaking a language subsidiary to the mother tongue		Subsidiary language
		Males	Females	Males	Females	
	1	2	3	4	5	6
	BANSWARA DISTRICT—*concld.*					
	7 PALVI					
	Total	**29**	**35**	..	..	
1	Bhil	26	34	..	..	
2	Unclassified	3	1	..	..	
	8 URDU					
	Total	**12**	**6**	..	..	
1	Unclassified	12	6	..	..	
	9 WAGDI					
	Total	**81,744**	**79,806**	**13**	**13**	**Gujarati (M9, F13), English (M3), Sanskrit (M1)**
1	Bhil	67,342	64,531	7	13	Gujarati (M6, F13), English (M1)
2	Bhil Mina	..	13	..	..	
3	Damor, Damaria	5	4	..	..	
4	Mina	6,048	5,794	2	..	Gujarati (M2)
5	Unclassified	8,349	9,464	4	..	English (M2), Gujarati (M1), Sanskrit (M1)
	BUNDI DISTRICT					
	ALL MOTHER TONGUES					
	Total of All Scheduled Tribes	**31,598**	**28,375**	**30**	..	**English (M30)**
	1 BAORI					
	Total	**173**	**147**	..	..	
1	Bhil	2	4	..	..	
2	Mina	171	143	..	..	
	2 BRAJBHASHA/BRAJBHAKHA					
	Total	**1**	..	..	..	
1	Mina	1	..	..	..	
	3 DINGAL					
	Total	..	**1**	..	..	
1	Mina	..	1	..	..	
	4 HARAUTI					
	Total	**9,597**	**8,546**	..	..	
1	Bhil	1,255	1,296	..	..	
2	Mina	8,233	7,102	..	..	
3	Unclassified	109	148	..	..	
	5 JAIPURI					
	Total	..	**39**	..	..	
1	Bhil	..	1	..	..	
2	Mina	..	38	..	..	
	6 KHAIRARI					
	Total	**4,243**	**3,445**	**2**	..	**English (M2)**
1	Bhil	320	358	..	..	
2	Mina	3,923	3,087	2	..	English (M2)

ST-I—MOTHER TONGUE AND BI-LINGUALISM FOR SCHEDULED TRIBES-*contd.*

Sl. No.	Name of Scheduled Tribe	Total Speakers		Mother tongue and total number of persons returned as speaking a language subsidiary to the mother tongue		Subsidiary language
		Males	Females	Males	Females	
	1	2	3	4	5	6
	BUNDI DISTRICT-*concld.*					
	7 KHARIBOLI					
	Total	**10,709**	**9,743**	**25**	..	**English (M25)**
1	Bhil	1,047	1,111	2	..	English (M2)
2	Mina	9,581	8,577	23	..	English (M23)
3	Unclassified	81	55	..	..	
	8 MALVI					
	Total	**1**	..	..	..	
1	Mina	1	..	..	..	
	9 MARWARI					
	Total	**33**	**21**	..	..	
1	Bhil	27	13	..	..	
2	Mina	6	8	..	..	
	10 MEJWARI					
	Total	**271**	**205**	..	..	
1	Bhil	19	15	..	..	
2	Mina	252	190	..	..	
	11 MEWARI					
	Total	**881**	**802**	..	..	
1	Bhil	790	698	..	..	
2	Mina	91	104	..	..	
	12 NAGARCHAL					
	Total	**2,978**	**2,779**	**3**	..	**English (M3)**
1	Bhil	2	47	..	..	
2	Mina	2,910	2,656	3	..	English (M3)
3	Unclassified	66	76	..	..	
	13 RAJASTHANI					
	Total	**2,711**	**2,647**	..	..	
1	Bhil	1,463	1,509	..	..	
2	Mina	1,248	1,138	..	..	
	KOTA DISTRICT					
	ALL MOTHER TONGUES					
	Total of All Scheduled Tribes	**65,631**	**58,923**	**45**	..	**English (M41), Gujarati (M2), Sanskrit (M2)**
	BRAJBHASHA/BRAJBHAKHA					
	Total	**3,723**	**3,158**	..	..	
1	Bhil	20	8	..	..	
2	Mina	753	595	..	..	
3	Sehria, Sahariya	2,912	2,525	..	..	
4	Unclassified	38	30	..	..	

ST-I—MOTHER TONGUE AND BI-LINGUALISM FOR SCHEDULED TRIBES-*contd.*

Sl. No.	Name of Scheduled Tribe	Total Speakers		Mother tongue and total number of persons returned as speaking a language subsidiary to the mother tongue		Subsidiary language
		Males	Females	Males	Females	
	1	2	3	4	5	6
	KOTA DISTRICT-*contd.*					
	2 DHUNDHARI					
	Total	**10**	**11**	..	..	
1	Mina	10	11	..	..	
	3 GUJARATI					
	Total	**21**	**24**	..	..	
1	Bhil	20	24	..	..	
2	Sehria, Sahariya	1	..	..	..	
	4 HARAUTI					
	Total	**35,973**	**31,923**	**31**	..	**English (M29), Sanskrit (M2)**
1	Bhil	5,524	4,915	1	..	English (M1)
2	Damor, Damaria	5	..	..	..	
3	Garasia (excluding Rajput Garasia)	..	11	..	..	
4	Mina	28,080	25,894	30	..	English (M28), Sanskrit (M2)
5	Sehria, Sahariya	2,363	1,099	..	..	
6	Unclassified	1	4	..	..	
	5 JAIPURI					
	Total	..	**1**	..	..	
1	Sehria, Sahariya	..	1	..	..	
	6 KHANCHIWARI					
	Total	**169**	**351**	..	..	
1	Bhil	35	67	..	..	
2	Mina	107	227	..	..	
3	Sehria, Sahariya	27	57	..	..	
	7 KHARIBOLI					
	Total	**24,119**	**21,656**	**12**	..	**English (M10), Gujarati (M2)**
1	Bhil	5,133	4,383	3	..	English (M2), Gujarati (M1)
2	Garasia (excluding Rajput Garasia)	..	1	..	..	
3	Mina	11,942	9,726	8	..	English (M7), Gujarati (M1)
4	Sehria, Sahariya	6,700	7,360	1	..	English (M1)
5	Unclassified	344	186	..	..	
	8 MALVI					
	Total	**1,484**	**1,744**	**2**	..	**English (M2)**
1	Bhil	665	828	..	..	
2	Mina	773	881	2	..	English (M2)
3	Sehria, Sahariya	39	25	..	..	
4	Unclassified	7	10	..	..	
	9 MARATHI					
	Total	**3**	**1**	..	..	
1	Bhil	3	1	..	..	

ST-I—MOTHER TONGUE AND BI-LINGUALISM FOR SCHEDULED TRIBES–*contd.*

Sl. No.	Name of Scheduled Tribe	Total Speakers		Mother tongue and total number of persons returned as speaking a language subsidiary to the mother tongue		Subsidiary language
		Males	Females	Males	Females	
	1	2	3	4	5	6
	KOTA DISTRICT-*concld.*					
	10 MARWARI					
	Total	**64**	**9**	..	..	
1	Bhil	2	2	..	..	
2	Garasia, (excluding Rajput Garasia)	32	..	..	..	
3	Mina	30	7	..	..	
	11 MEWARI					
	Total	**33**	**7**	..	..	
1	Bhil	..	1	..	..	
2	Mina	33	6	..	..	
	12 MEWATI					
	Total	**5**	**3**	..	..	
1	Mina	5	3	..	..	
	13 RAJASTHANI					
	Total	**2**	..	..	..	
1	Mina	2	..	..	..	
	14 SHEKHAWATI					
	Total	**11**	**11**	..	..	
1	Bhil	..	5	..	..	
2	Mina	11	6	..	..	
	15 SIPARI					
	Total	**11**	**19**	..	..	
1	Mina	6	8	..	..	
2	Sehria, Sahariya	5	11	..	..	
	16 URDU					
	Total	**3**	**1**	..	..	
1	Bhil	..	1	..	..	
2	Mina	3	..	..	..	
	17 WAGDI					
	Total	..	**4**	..	..	
1	Mina	..	4	..	..	
	JHALAWAR DISTRICT					
	ALL MOTHER TONGUES					
	Total of All Scheduled Tribes	**26,651**	**24,861**	**34**	..	**English (M32), Gujarati (M2)**
	1 BRAJBHASHA/BRAJBHAKHA					
	Total	**104**	**86**	..	..	
1	Bhil	..	1	..	..	
2	Mina	104	85	..	..	

ST-I—MOTHER TONGUE AND BI-LINGUALISM FOR SCHEDULED TRIBES-*concld.*

Sl. No.	Name of Scheduled Tribe	Total Speakers		Mother tongue and total number of persons returned as speaking a language subsidiary to the mother tongue		Subsidiary language
		Males	Females	Males	Females	
	1	2	3	4	5	6
	JHALAWAR DISTRICT-*concld.*					
	2 GUJARATI					
	Total	**5**	**2**	..	..	
1	Bhil	5	2	..	..	
	3 HARAUTI					
	Total	**4,508**	**5,104**	**5**	..	**English (M5)**
1	Bhil	1,311	1,424	..	..	
2	Mina	3,017	3,592	5	..	English (M5)
3	Sehria, Sahariya	41	36	..	..	
4	Unclassified	139	52	..	..	
	4 JAIPURI					
	Total	**24**	**20**	..	..	
1	Bhil	2	..	..	..	
2	Mina	22	20	..	..	
	5 KANJARI					
	Total	**1**	..	..	..	
1	Mina	1	..	..	..	
	6 KHAIRARI					
	Total	**3**	**13**	..	..	
1	Bhil	3	9	..	..	
2	Mina	..	4	..	..	
	7 KHARIBOLI					
	Total	**16,544**	**15,810**	**25**	..	**English (M25)**
1	Bhil	9,276	9,078	1	..	English (M1)
2	Mina	7,236	6,698	23	..	English (M23)
3	Sehria, Sahariya	6	7	..	..	
4	Unclassified	26	27	1	..	English (M1)
	8 MALVI					
	Total	**5,153**	**3,449**	**3**	..	**English (M2), Gujarati (M1)**
1	Bhil	4,172	3,280	3	..	English (M2), Gujarati (M1)
2	Mina	974	169	..	..	
3	Unclassified	7	..	..	..	
	9 MARWARI					
	Total	**27**	**23**	..	..	
1	Bhil	26	23	..	..	
2	Mina	1	..	..	..	
	10 MEWARI					
	Total	**4**	..	..	..	
1	Bhil	4	..	..	..	
	11 RAJASTHANI					
	Total	**1**	..	..	..	
1	Mina	1	..	..	..	
	12 SONDWARI					
	Total	**277**	**354**	**1**	..	**Gujarati (M1)**
1	Bhil	226	291	1	..	Gujarati (M1)
2	Mina	51	63	..	..	

TABLE ST-II

PERSONS NOT AT WORK
CLASSIFIED BY SEX AND TYPE OF ACTIVITY
FOR
SCHEDULED TRIBES

PERSONS NOT AT WORK CLASSIFIED BY SEX AND TYPE OF ACTIVITY FOR SCHEDULED TRIBES

(Note on Table ST-II)

This is a special table prepared for each individual Scheduled Tribe and indicates the progress of education and the position in regard to the unemployment prevailing amongst them.

The table presents information regarding the number of students and other unemployed persons among the various Scheduled Tribes down to district level.

ST-II—PERSONS NOT AT WORK CLASSIFIED BY SEX AND TYPE OF ACTIVITY FOR SCHEDULED TRIBES

Sl. No.	Name of Scheduled Tribe	Total non-working population			Full time students		Persons seeking employment for the first time		Persons employed before but now out of employment and seeking work		Others	
		Persons	Males	Females	Males	Females	Males	Females	Males	Females	Males	Females
	1	2	3	4	5	6	7	8	9	10	11	12
	RAJASTHAN STATE											
	Total	**996,098**	**454,130**	**541,968**	**46,625**	**2,907**	**249**	**51**	**163**	**42**	**407,093**	**538,968**
1	Bhil	390,184	177,283	212,901	11,526	643	65	18	81	16	165,611	212,224
2	Bhil Mina	733	362	371	46	19	2	23	1	..	313	329
3	Damor, Damaria	5,552	2,599	2,953	200	10	..	..	..	..	2,399	2,943
4	Garasia (excluding Rajput Garasia)	30,958	12,266	18,692	549	6	2	..	1	..	11,714	18,686
5	Mina	489,413	227,438	261,975	29,564	1,998	118	10	37	15	197,719	259,952
6	Sehria, Sahariya	10,300	4,584	5,716	223	29	14	..	5	..	4,342	5,687
7	Unclassified	68,958	29,598	39,360	4,517	202	48	..	38	11	24,995	39,147
	GANGANAGAR DISTRICT											
	Total	**1,107**	**441**	**666**	**46**	**2**	..	..	..	..	**395**	**664**
1	Bhil Mina	10	5	5	..	..	..	..	..	..	5	5
2	Damor, Damaria	525	225	300	17	1	..	..	..	..	208	299
3	Mina	183	77	106	17	1	..	..	..	..	60	105
4	Unclassified	389	134	255	12	..	..	..	..	..	122	255
	BIKANER DISTRICT											
	Total	**637**	**300**	**337**	**3**	**16**	..	..	..	..	**297**	**321**
1	Bhil	6	4	2	..	..	..	..	..	..	4	2
2	Mina	622	293	329	3	16	..	..	..	..	290	313
3	Unclassified	9	3	6	..	..	..	..	..	..	3	6
	CHURU DISTRICT											
	Total	**1,398**	**703**	**695**	**105**	**18**	..	..	**1**	..	**597**	**677**
1	Bhil	4	1	3	..	..	..	..	..	..	1	3
2	Damor, Damaria	454	253	201	12	1	..	..	..	..	241	200
3	Mina	797	382	415	66	17	..	..	1	..	315	398
4	Sehria, Sahariya	1	1	..	..	..	..	..	..	..	1	..
5	Unclassified	142	66	76	27	..	..	..	..	..	39	76
	JHUNJHUNU DISTRICT											
	Total	**6,001**	**2,763**	**3,238**	**723**	**14**	**1**	..	**1**	..	**2,038**	**3,224**
1	Bhil	8	5	3	..	..	..	..	..	..	5	3
2	Mina	4,733	2,183	2,550	607	13	1	..	1	..	1,574	2,537
3	Unclassified	1,260	575	685	116	1	..	..	..	..	459	684

ST-II—PERSONS NOT AT WORK CLASSIFIED BY SEX AND TYPE OF ACTIVITY FOR SCHEDULED TRIBES–*contd.*

Sl. No.	Name of Scheduled Tribe	Total non-working population			Full time students		Persons seeking employment for the first time		Persons employed before but now out of employment and seeking work		Others	
		Persons	Males	Females	Males	Females	Males	Females	Males	Females	Males	Females
	1	2	3	4	5	6	7	8	9	10	11	12
	ALWAR DISTRICT											
	Total	**40,117**	**18,783**	**21,334**	**1,682**	**1,173**	**16**	**4**	**11**	**1**	**17,074**	**20,156**
1	Bhil	7	1	6	..	..	..	..	..	..	1	6
2	Mina	38,741	18,113	20,628	1,419	1,169	9	4	3	1	16,682	19,454
3	Unclassified	1,369	669	700	263	4	7	..	8	..	391	696
	BHARATPUR DISTRICT											
	Total	**15,094**	**6,696**	**8,398**	**1,227**	**23**	**10**	..	..	..	**5,459**	**8,375**
1	Bhil	65	23	42	8	..	..	..	..	..	15	42
2	Mina	14,378	6,360	8,018	1,197	22	10	..	..	..	5,153	7,996
3	Sehria, Sahariya	3	3	..	..	..	..	..	..	..	3	..
4	Unclassified	648	310	338	22	1	..	..	..	..	288	337
	SAWAI MADHOPUR DISTRICT											
	Total	**81,837**	**39,759**	**42,078**	**7,340**	**104**	**30**	..	**24**	..	**32,365**	**41,974**
1	Bhil	396	205	191	33	5	8	..	21	..	143	186
2	Mina	78,636	38,502	40,134	7,076	91	10	..	3	..	31,413	40,043
3	Sehria, Sahariya	5	..	5	..	..	..	..	..	..	..	5
4	Unclassified	2,800	1,052	1,748	231	8	12	..	..	..	809	1,744
	JAIPUR DISTRICT											
	Total	**83,975**	**40,084**	**43,891**	**5,264**	**104**	**33**	**6**	**9**	**7**	**34,778**	**43,774**
1	Bhil	234	62	172	2	1	..	..	..	..	60	171
2	Bhil Mina	3	3	..	..	..	..	..	..	..	3	..
3	Garasia (excluding Rajput Garasia)	1	1	..	1	..	..	..	..	..	..	..
4	Mina	80,504	38,783	41,721	4,951	88	31	6	7	3	33,794	41,624
5	Sehria, Sahariya	7	7	..	2	..	..	..	..	..	5	..
6	Unclassified	3,226	1,228	1,998	308	15	2	..	2	4	916	1,979
	SIKAR DISTRICT											
	Total	**10,317**	**4,759**	**5,558**	**1,176**	**42**	**4**	..	**2**	..	**3,577**	**5,516**
1	Mina	9,879	4,548	5,331	1,103	41	4	..	2	..	3,439	5,290
2	Unclassified	438	211	227	73	1	..	..	..	..	138	226
	AJMER DISTRICT											
	Total	**6,260**	**2,887**	**3,373**	**327**	**69**	**8**	**26**	**47**	**4**	**2,505**	**3,274**
1	Bhil	5,380	2,463	2,917	265	51	6	3	46	4	2,146	2,859
2	Bhil Mina	717	359	358	46	18	2	23	1	..	310	317
3	Unclassified	163	65	98	16	..	..	..	..	..	49	98

ST-II—PERSONS NOT AT WORK CLASSIFIED BY SEX AND TYPE OF ACTIVITY FOR SCHEDULED TRIBES–*contd.*

Sl. No.	Name of Scheduled Tribe	Total non-working population			Full time students		Persons seeking employment for the first time		Persons employed before but now out of employment and seeking work		Others	
		Persons	Males	Females	Males	Females	Males	Females	Males	Females	Males	Females
	1	2	3	4	5	6	7	8	9	10	11	12
	TONK DISTRICT											
	Total	**22,783**	**11,331**	**11,452**	**767**	**52**	..	..	..	..	**10,564**	**11,400**
1	Bhil	3,022	1,905	1,117	73	1	..	..	..	..	1,832	1,116
2	Mina	19,009	9,132	9,877	654	49	..	..	..	..	8,478	9,828
3	Unclassified	752	294	458	40	2	..	..	..	..	254	456
	JAISALMER DISTRICT											
	Total	**2,389**	**1,042**	**1,347**	**58**	..	**1**	..	..	..	**983**	**1,347**
1	Bhil	2,389	1,042	1,347	58	..	1	..	..	..	983	1,347
	JODHPUR DISTRICT											
	Total	**9,757**	**4,311**	**5,446**	**348**	**14**	**4**	**4**	**1**	**10**	**3,958**	**5,418**
1	Bhil	7,827	3,336	4,491	181	11	4	4	1	5	3,150	4,471
2	Garasia (excluding Rajput Garasia)	10	..	10	..	..	..	..	..	..	..	10
3	Mina	123	20	103	..	..	..	..	..	5	20	98
4	Unclassified	1,797	955	842	167	3	..	..	..	..	788	839
	NAGAUR DISTRICT											
	Total	**1,297**	**666**	**631**	**96**	**12**	**4**	..	..	..	**566**	**619**
1	Bhil	278	158	120	30	12	..	..	..	..	128	108
2	Garasia (excluding Rajput Garasia)	16	16	..	..	..	..	..	..	..	16	..
3	Mina	578	263	315	30	..	1	..	..	..	232	315
4	Unclassified	425	229	196	36	..	3	..	..	..	190	196
	PALI DISTRICT											
	Total	**20,194**	**7,980**	**12,214**	**658**	**16**	**6**	..	**6**	..	**7,310**	**12,198**
1	Bhil	3,938	1,562	2,376	102	5	1	..	1	..	1,458	2,371
2	Garasia (excluding Rajput Garasia)	4,849	1,874	2,975	117	1	1	..	..	..	1,756	2,974
3	Mina	11,168	4,497	6,671	434	9	4	..	5	..	4,054	6,662
4	Unclassified	239	47	192	5	1	..	..	..	..	42	191
	BARMER DISTRICT											
	Total	**16,168**	**7,503**	**8,665**	**366**	**1**	..	..	..	..	**7,137**	**8,664**
1	Bhil	14,668	6,910	7,758	338	1	..	..	..	..	6,572	7,757
2	Mina	82	28	54	6	..	..	..	..	..	22	54
3	Unclassified	1,418	565	853	22	..	..	..	..	..	543	853

ST-II—PERSONS NOT AT WORK CLASSIFIED BY SEX AND TYPE OF ACTIVITY FOR SCHEDULED TRIBES-*contd.*

Sl. No.	Name of Scheduled Tribe	Total non-working population			Full time students		Persons seeking employment for the first time		Persons employed before but now out of employment and seeking work		Others	
		Persons	Males	Females	Males	Females	Males	Females	Males	Females	Males	Females
	1	2	3	4	5	6	7	8	9	10	11	12
	JALOR DISTRICT											
	Total	**21,891**	**9,454**	**12,437**	**430**	**44**	**3**	..	**20**	**18**	**9,001**	**12,375**
1	Bhil	14,306	6,219	8,087	245	38	2	..	4	6	5,968	8,043
2	Mina	4,478	1,970	2,508	111	2	..	..	..	5	1,859	2,501
3	Unclassified	3,107	1,265	1,842	74	4	1	..	16	7	1,174	1,831
	SIROHI DISTRICT											
	Total	**37,750**	**15,359**	**22,391**	**986**	**39**	**8**	..	**6**	..	**14,359**	**22,352**
1	Bhil	15,658	6,739	8,919	360	25	4	..	3	..	6,372	8,894
2	Garasia (excluding Rajput Garasia)	16,662	6,567	10,095	368	5	1	..	1	..	6,197	10,090
3	Mina	5,150	1,917	3,233	254	9	3	..	2	..	1,658	3,224
4	Unclassified	280	136	144	4	..	..	..	..	..	132	144
	BHILWARA DISTRICT											
	Total	**30,203**	**14,603**	**15,600**	**589**	**23**	**44**	**1**	**24**	..	**13,946**	**15,576**
1	Bhil	17,337	8,201	9,136	185	8	22	1	4	..	7,990	9,127
2	Garasia (excluding Rajput Garasia)	7	3	4	..	..	..	..	..	..	3	4
3	Mina	12,419	6,195	6,224	388	13	6	..	9	..	5,792	6,211
4	Unclassified	440	204	236	16	2	16	..	11	..	161	234
	UDAIPUR DISTRICT											
	Total	**188,842**	**83,814**	**105,028**	**4,763**	**220**	**14**	**1**	**2**	**1**	**79,035**	**104,806**
1	Bhil	97,017	43,294	53,723	1,790	99	8	1	..	1	41,496	53,622
2	Damor, Damaria	334	168	166	26	3	..	..	..	..	142	163
3	Garasia (excluding Rajput Garasia)	9,365	3,785	5,580	55	..	..	..	..	..	3,730	5,580
4	Mina	74,424	33,570	40,854	2,659	70	5	..	2	..	30,904	40,784
5	Sehria, Sahariya	5	..	5	..	..	..	..	..	..	..	5
6	Unclassified	7,697	2,997	4,700	233	48	1	..	..	..	2,763	4,652
	CHITORGARH DISTRICT											
	Total	**51,585**	**25,301**	**26,284**	**1,934**	**9**	**11**	**3**	..	..	**23,356**	**26,272**
1	Bhil	16,383	7,836	8,547	215	3	..	3	..	..	7,621	8,541
2	Mina	34,857	17,286	17,571	1,666	6	10	..	..	..	15,610	17,565
3	Unclassified	345	179	166	53	..	1	..	..	..	125	166

ST-II—PERSONS NOT AT WORK CLASSIFIED BY SEX AND TYPE OF ACTIVITY FOR SCHEDULED TRIBES-*concld.*

Sl. No.	Name of Scheduled Tribe	Total non-working population			Full time students		Persons seeking employment for the first time		Persons employed before but now out of employment and seeking work		Others	
		Persons	Males	Females	Males	Females	Males	Females	Males	Females	Males	Females
	1	2	3	4	5	6	7	8	9	10	11	12
	DUNGARPUR DISTRICT											
	Total	**104,994**	**48,568**	**56,426**	**4,701**	**323**	**8**	**5**	..	..	**43,859**	**56,098**
1	Bhil	74,058	35,021	39,037	3,602	249	4	5	..	..	31,415	38,783
2	Bhil Mina	9	..	9	..	..	..	..	..	..	..	9
3	Damor, Damaria	4,235	1,953	2,282	145	5	..	..	..	..	1,808	2,277
4	Garasia (excluding Rajput Garasia)	22	5	17	5	..	..	..	..	..	..	17
5	Mina	22,902	10,048	12,854	724	38	3	..	..	..	9,321	12,816
6	Sehria, Sahariya	12	2	10	..	..	..	..	..	..	2	10
7	Unclassified	3,756	1,539	2,217	225	31	1	..	..	..	1,313	2,186
	BANSWARA DISTRICT											
	Total	**134,834**	**60,089**	**74,745**	**5,887**	**180**	**6**	..	**1**	..	**54,195**	**74,565**
1	Bhil	91,294	40,774	50,520	3,250	86	3	..	..	..	37,521	50,434
2	Bhil Mina	4	..	4	..	1	..	..	..	..	..	3
3	Damor, Damaria	4	..	4	..	..	..	..	..	..	..	4
4	Mina	6,056	2,802	3,254	150	29	..	..	..	..	2,652	3,225
5	Unclassified	37,476	16,513	20,963	2,487	64	3	..	1	..	14,022	20,899
	BUNDI DISTRICT											
	Total	**27,657**	**11,530**	**16,127**	**1,575**	**49**	**2**	..	**1**	..	**9,952**	**16,078**
1	Bhil	4,377	1,769	2,608	43	3	2	..	1	..	1,723	2,605
2	Mina	22,993	9,674	13,319	1,514	40	..	..	..	..	8,160	13,279
3	Unclassified	287	87	200	18	6	..	..	..	-	69	194
	KOTA DISTRICT											
	Total	**57,927**	**25,522**	**32,405**	**4,395**	**334**	**36**	**1**	**7**	**1**	**21,084**	**32,069**
1	Bhil	9,325	4,240	5,085	345	36	..	1	..	..	3,895	5,048
2	Garasia (excluding Rajput Garasia)	26	15	11	3	..	..	..	..	..	12	11
3	Mina	37,974	16,537	21,437	3,783	262	21	..	2	1	12,731	21,174
4	Sehria, Sahariya	10,230	4,554	5,676	214	25	14	..	5	..	4,321	5,651
5	Unclassified	372	176	196	50	11	1	..	..	..	125	185
	JHALAWAR DISTRICT											
	Total	**21,084**	**9,882**	**11,202**	**1,179**	**26**	..	..	..	..	**8,703**	**11,176**
1	Bhil	12,197	5,508	6,689	401	9	..	..	..	..	5,107	6,680
2	Mina	8,727	4,258	4,469	752	13	..	..	..	..	3,506	4,456
3	Sehria, Sahariya	37	17	20	7	4	..	..	..	..	10	16
4	Unclassified	123	99	24	19	..	..	..	..	..	80	24

ANNEXURE

List of Scheduled Castes and Scheduled Tribes for reorganised Rajasthan State according to the Scheduled Castes and Scheduled Tribes Lists (Modification) Order, 1956 issued by the President of India.

SCHEDULED CASTES IN RAJASTHAN

1. Throughout the State except Ajmer district, Abu Road taluka of Sirohi district and Sunel Tappa of Jhalawar district :—

1 Adi Dharmi
2 Aheri
3 Badi
4 Bagri
5 Bairwa or Berwa
6 Bajgar
7 Balai
8 Bansphor
9 Bargi, Vargi or Birgi
10 Bawaria
11 Bedia or Beria
12 Bhand
13 Bhangi
14 Bidakia
15 Bola
16 Chamar, Bhambhi, Jatav, Jatia, Mochi, Raidass, Raigar or Ramdasia
17 Chandal
18 Chura
19 Dabgar
20 Dhankia
21 Dheda
22 Dome
23 Gandia
24 Garancha Mehtar or Gancha
25 Garo, Garura or Gurda
26 Gavaria
27 Godhi
28 Jingar
29 Kalbelia
30 Kamad or Kamadia
31 Kanjar
32 Kapadia Sansi
33 Khangar
34 Khatik
35 Koli or Kori
36 Kooch Band
37 Koria
38 Kunjar
39 Madari or Bazigar
40 Majhabi
41 Megh or Meghwal
42 Mehar
43 Mehtar
44 Nut
45 Pasi
46 Rawal
47 Salvi
48 Sansi
49 Santia
50 Sarbhangi
51 Sargara
52 Singiwala
53 Thori or Nayak
54 Tirgar
55 Valmiki

2. In Ajmer district :—

1 Aheri
2 Bagri
3 Balai
4 Bambhi
5 Bansphod
6 Baori
7 Bargi
8 Bazigar
9 Bhangi
10 Bidakia
11 Chamar, Jatava, Jatia, Mochi or Raigar
12 Dabgar
13 Dhanak
14 Dhed
15 Dhobi
16 Dholi
17 Dom
18 Garoda
19 Gancha
20 Kabirpanthi
21 Kalbelia
22 Khangar
23 Khatik
24 Koli
25 Koria

26 Kuchband
27 Mahar
28 Meghwal
29 Nat
30 Pasi
31 Rawal
32 Sarbhangi
33 Sargara
34 Satia
35 Thori
36 Tirgar
37 Kanjar
38 Sansi

3. In Abu Road taluka of Sirohi district :—

1 Ager
2 Bakad or Bant
3 Bhambi, Bhambhi, Asadaru, Asodi, Chamadia, Chamar, Chambhar, Chamgar, Haralayya, Harali, Khalpa, Machigar, Mochigar, Madar, Madig, Telegu Mochi, Kamati Mochi, Ranigar, Rohidas, Rohit or Samgar.
4 Bhangi, Mehtar, Olgana, Rukhi, Malkana, Halalkhor, Lalbegi, Balmiki, Korar or Zadmalli
5 Chalvadi or Channayya
6 Chenna Dasar or Holaya Dasar
7 Dhor, Kakkayya or Kankayya
8 Garoda or Garo
9 Halleer
10 Halsar, Haslar, Hulasvar or Halasvar
11 Holar or Valhar
12 Holaya or Holer
13 Lingader
14 Mahar, Taral or Dhegu Megu
15 Mahyavanshi, Dhed, Vankar or Maru Vankar
16 Mang, Matang or Minimadig
17 Mang-Garudi
18 Meghval or Menghvar
19 Mukri
20 Nadia or Hadi
21 Pasi
22 Shenva, Chenva, Sedma or Ravat
23 Tirgar or Tirbanda
24 Turi

4. In Sunel Tappa of Jhalawar district :—

1 Bagri or Bagdi
2 Balai
3 Banchada
4 Barahar or Basod
5 Bargunda
6 Bedia
7 Bhangi or Mehtar
8 Bhanumati
9 Chamar, Bairwa, Bhambi, Jatav, Mochi or Regar
10 Chidar
11 Dhanuk
12 Dhed
13 Dom
14 Kanjar
15 Khatik
16 Koli or Kori
17 Kotwal
18 Mahar
19 Mang or Mang Garodi
20 Meghwal
21 Nat, Kalbelia or Sapera
22 Pardhi
23 Pasi
24 Sansi
25 Zamral

SCHEDULED TRIBES IN RAJASTHAN

1. Throughout the State except Ajmer district, Abu Road taluka of Sirohi district and Sunel Tappa of Jhalawar district :—

1 Bhil
2 Bhil Mina
3 Damor, Damaria
4 Garasia (excluding Rajput Garasia)
5 Mina
6 Sehria, Sahariya

2. In Ajmer district :—

1 Bhil
2 Bhil Mina

3. In Abu Road taluka of Sirohi district :—

1 Barda
2 Bavacha or Bamcha
3 Bhil, including Bhil Garasia, Dholi Bhil, Dungri Bhil, Dungri Garasia, Mewasi Bhil, Rawal Bhil, Tadvi Bhil, Bhagalia, Bhilala, Pawra, Vasava and Vasave
4 Chodhara
5 Dhanka, including Tadvi, Tetaria and Valvi
6 Dhodia
7 Dubla, including Talavia or Halpati
8 Gamit or Gamta or Gavit, including Mavchi, Padvi, Vasava, Vasave and Valvi
9 Gond or Rajgond
10 Kathodi or Kathari, including Dhor Kathodi or Dhor Katkari and Son Kathodi or Son Katkari
11 Kokna, Kokni, Kukna
12 Koli Dhor, Tokre Koli, Kolcha or Kolgha
13 Naikda or Nayaka, including Cholivala Nayaka, Kapadia Nayaka, Mota Nayaka and Nana Nayaka
14 Pardhi, including Advichincher and Phanse Pardhi
15 Patelia
16 Pomla
17 Rathawa
18 Varli
19 Vitolia, Kotwalia or Barodia

4. In Sunel Tappa of Jhalawar district :—

1 Gond
2 Korku
3 Seharia

LIST OF AGENTS FOR THE SALE OF GOVERNMENT OF INDIA PUBLICATIONS

(as on 17 February 1964)

AGARTALA—

Laxmi Bhandar Books & Scientific Sales . (Rest.)

AGRA—

1 National Book House, Jeoni Mandi . . (Reg.)
2 Wadhawa & Co., 45, Civil Lines . . . (Reg.)
3 Banwari Lal Jain, Publishers, Moti Katra . (Rest.)
4 English Book Depot, Sadar Bazar, Agra Cantt . (Rest.)

AHMADNAGAR—

V T. Jorakar, Prop., Rama General Stores, Navi Path . . . . . (Rest.)

AHMEDABAD—

1 Balgovind Kuber Dass & Co., Gandhi Road . (Reg.)
2 Chandra Kant Chimanlal Vora, Gandhi Road . (Reg.)
3 New Order Book Co., Ellis Bridge . . . (Reg.)
4 Mahajan Bros., Opp. Khadia Police Gate . . (Rest.)
5 Sastu Kitab Ghar, Near Relief Talkies, Patthar Kuva, Relief Road . . . . . (Reg.)

AJMER—

1 Book-Land, 663, Madar Gate . . . . (Reg.)
2 Rajputana Book House, Station Road . . (Reg.)
3 Law Book House, 271, Hathi Bhata . . (Reg.)
4 Vijay Bros., Kutchery Road . . . . (Rest.)
5 Krishna Bros., Kutchery Road . . . (Rest.)

ALIGARH—

Friends' Book House, Muslim University Marke (Reg.)

ALLAHABAD—

1 Superintendent, Printing & Stationary, U P.
2 Kitabistan, 17-A, Kamla Nehru Road . . (Reg.)
3 Law Book Co., Sardar Patel Marg, P. Box 4 . (Reg.)
4 Ram Narain Lal Beni Modho, 2-A, Katra Road (Reg.)
5 Universal Book Co., 20, M.G. Road . . (Reg.)
6 The University Book Agency (of Lahore), Elgin Road . . . . . (Reg.)
7 Wadhwa & Co., 23, M.G. Marg . . . (Rest.)
8 Bharat Law House, 15, Mahatma Gandhi Marg (Rest.)
9 Ram Narain Lal Beni Prashad, 2-A, Katra Road . . . . . (Rest.)

AMBALA—

1 English Book Depot, Ambala Cantt. . . (Reg.)
2 Seth Law House, 8719, Railway Road, Ambala Cantt. . . . . (Rest.)

AMRITSAR—

1 The Law Book Agency, G. T. Road, Putligarh . (Reg.)
2 S. Gupta, Agent, Government Publications, Near P.O. Majith Mandi . . . . . (Reg.)
3 Amar Nath & Sons, Near P.O. Majith Mandi . (Reg.)

ANAND—

1 Vijaya Stores, Station Road . . . . (Rest.)
2 Charto Book Stall, Tulsi Sadan, Stn. Road . (Rest.)

ASANSOL—

D.N. Roy & R.K. Roy, Booksellers, Atwal Building . . . . . (Rest.)

BANGALORE—

1 The Bangalore Legal Practitioner Co-op. Society Ltd., Bar Association Building . . . (Reg.)
2 S.S. Book Emporium, 118, Mount Joy Road . (Reg.)
3 The Bangalore Press, Lake View, Mysore Road, P.O. Box 507 . . . . . (Reg.)
4 The Standard Book Depot, Avenue Road . (Reg.)
5 Vichara Sahitya Private Ltd., Balepet . . (Reg.)
6 Makkala Pustaka Press, Balamandira, Gandhinagar . . . . . (Reg.)
7 Maruthi Book Depot, Avenue Road . . (Rest.)
8 International Book House P Ltd., 4-F, Mahatma Gandhi Road . . . . . (Reg.)
9 Navakarnataka Pubns. Private Ltd., Majestic Circle . . . . . (Rest.)

BAREILLY—Agarwal Brothers, Bara Bazar . (Reg.)

BARODA—

1 Shri Chandrakant Mohan Lal Shah, Raopura . (Rest.)
2 Good Companions Booksellers, Publishers & Sub-Agent . . . . . (Rest.)
3 New Medical Book House, 540, Madan Zampa Road . . . . . (Rest.)

BEAWAR—

The Secretary, S.D. College, Co-operative Stores Ltd . . . . . (Rest.)

BELGHARIA—Granthlok, Antiquarian Booksellers & Publishers (24-Parganas), 5/1 Amlica Mukherjee Road . . . . . (Reg.)

BHAGALPUR—

Paper Stationery Stores, D.N. Singh Road . (Reg.)

BHOPAL—

1 Superintendent, State Government Press
2 Lyall Book Depot, Mohd. Din Bldg., Sultania Road . . . . . (Reg.)
3 Delite Books, Opp. Bhopal Talkies . . (Rest.)

BHUBANESWAR—Ekamra Vidyabhaban, Eastern Tower, Room No. 3 . . . . . (Rest.)

BIJAPUR—Shri D. V. Deshpande, Recognised Law Booksellers, Prop. Vinod Book Depot, Near Shiralshetti Chowk . . . . . (Rest.)

BIKANER—Bhandani Bros . . . . . (Rest.)

BILASPUR—Sharma Book Stall, Sadar Bazar . (Rest.)

BOMBAY—

1 Supdt. Printing and Stationery, Queens Road
2 Charles Lambert and Co., 101, Mahatma Gandhi Road . . . . . (Reg.)
3 Co-operator's Book Depot, 5/32 Ahmed Sailor Bldg., Dadar . . . . . (Reg.)
4 Current Book House, Maruti Lane, Raghunath Dadaji St. . . . . (Reg.)
5 Current Technical Literature Co. P. Ltd., India House, 1st Floor . . . . . (Reg.)
6 International Book House Ltd., 9, Ash Lane, M.G. Road . . . . . (Reg.)

7 Lakkani Book Depot, Girgaum . . . (Reg.)
8 Elpees Agencies, 24, Bhangwadi, Kalbadevi . (Reg.)
9 P.P.H. Book Stall, 190-B, Khetwadi Main Road . . . . . (Reg.)
10 New Book Co., 188-190, Dr. Dadabhai Naoroji Road . . . . . (Reg.)
11 Popular Book Depot, Lamington Road . . (Reg.)
12 Sunder Das Gian Chand, 601, Girgaum Road, Near Princess Street . . . . . (Reg.)
13 D B. Taraporewala Sons and Co. (P) Ltd., 210, Dr. Dadabhai Naoroji Road . . . (Reg.)
14 Thacker and Co., Rampart Row . . . (Reg.)
15 N. M. Tripathi Private Ltd., Princess Street . (Reg.)
16 The Kothari Book Depot, King Edward Road (Reg.)
17 P. H. Rama Krishna and Sons, 147, Rajaram Bhuvan, Shivaji Park Road No. 5 . . (Rest.)
18 C. Jamnadas and Co., Booksellers, 146-C, Princess St. . . . . (Reg.)
19 Indo Nath and Co., A-6, Daulat Nagar Borivli (Reg.)
20 Minerwa Book Shop, Shop No. 1/80, N. Subhas Road . . . . . (Reg.)
21 Academic Book Co., Association Building, Girgaum Road . . . . . (Rest.)
22 Dominion Publishers, 23, Bell Building, Sir P.M. Road . . . . . (Rest.)
23 Bombay National History Society, 91 Walkeshwar Road . . . . . (Rest.)
24 Dowamadeo and Co. 16, Naziria Building, Ballard Estate . . . . . (Rest.)
25 Asian Trading Co 310, the Miraball, P. B. 1505 (Rest.)

CALCUTTA—

1 Chatterjee and Co., 3/1, Bacharam Chatterjee Lane . . . . . (Reg.)
2 Dass Gupta and Co. Ltd., 54/3, College Street (Reg.)
3 Hindu Library, 69 A, Bolaram De Street . (Reg.)
4 S. K. Lahiri and Co. Private Ltd., College Street (Reg.)
5 M.C. Sarkar and Sons Private Ltd , 14, Bankim Chatterjee Street . . . . . (Reg.)
6 W. Newman and Co. Ltd., 3. Old Court House Street . . . . . (Reg.)
7 Oxford Book and Stationery Co., 17, Park Street . . . . . (Reg.)
8 R. Chambray and Co. Ltd., Kent House, P. 33, Mission Road Extension . . . . (Reg.)
9 S.C. Sarkar and Sons Private Ltd., I C, College Square . . . . . (Reg.)
10 Thacker Spink and Co. (1933) P. Ltd. 3, Esplanade East . . . . . (Reg)
11 Firma K L. Mukhopadhaya, 6/1A, Banchha Ram Akrar Lane . . . . . (Reg.)
12 K. K. Roy, P. Box No. 10210, Calcutta-19 . (Rest.)
13 Sm. P.D. Upadhyay, 77, Muktaram Babu Street (Rest.)
14 Universal Book Dist , 8/2, Hastings Street . (Rest.)
15 Modern Book Depot, 9, Chowrinhee Centre . (Rest.)
16 Soor and Co., 125, Canning Street . . (Reg.)
17 S. Bhattacharjee, 49 Dharamtala Street . . (Rest.)
18 Mukherjee Library, 10 Sarba Khan Road . (Reg.)
19 Current Literature Co., 208, Mahatma Gandhi Road . . . . . (Reg.)
20 The Book Depository, 4/1, Madan Street (1st Floor) . . . . . (Rest.)
21 Scientific Book Agency, Netaji Subhas Road . (Rest.)
22 Reliance Trading Co., 17/1 Banku Bihari Ghose Lane, District Howrah . . . . . (Rest.)
23 Indian Book Dist. Co., 6512 Mahatma Gandhi Road . . . . . (Rest.)

CALICUT—Touring Book Stall . . . . (Rest.)

CHANDIGARH—

1 Supdt. Govt. Printing and Stationery, Punjab
2 Jain Law Agency, Flat No. 8, Sector No. 22 (Reg)
3 Rama News Agency, Bookseller, Sector No 22 (Reg.)
4 Universal Book Store, Booth 25, Sector 22 D . (Reg.)
5 English Book Shop, 34, Sector 22 D . . (Rest.)
6 Mehta Bros, 15-Z, Sector 22 B . . . (Rest.)
7 Tandan Book Depot, Shopping Centre, Sector 16 (Rest.)
8 Kailash Law Publishers, Sector 22 B . . (Rest.)

CHHINDWARA—The Verma Book Depot . . (Rest.)

COCHIN—Saraswat Corporation Ltd., Palliarakav Road . . . . . (Reg.)

CUTTACK—

1 Press Officer Orissa Sectt.
2 Cuttack Law Times . . . . . (Reg.)
3 Prabhat K. Mahapatra, Mangalabag, P.B. 35 (Reg.)
4 D.P. Sur & Sons, Mangalabag . . . (Rest.)
5 Utkal Stores, Balu Bazar . . . . (Rest.)

DEHRA DUN—

1 Jugal Kishore & Co., Rajpur Road . . (Reg.)
2 National News Agency, Paltan Bazar . . (Reg.)
3 Bishan Singh and Mahendra Pal Singh, 318, Chukhuwala . . . . . (Rest)
4 Utam Pustak Bhandar, Paltan Bazar . . (Rest.)

DELHI—

1 J M Jaina & Brothers, Mori Gate . . . (Reg.)
2 Atma Ram & Sons, Kashmere Gate . . (Reg.)
3 Federal Law Book Depot, Kashmere Gate . (Reg.)
4 Bahri Bros., 188, Lajpat Rai Market . . (Reg.)
5 Bawa Harkishan Dass Bedi (Vijaya General Agencies) P.B. 2027, Ahata Kedara, Chamalian Road . (Reg.)
6 Book-Well, 4, Sant Narankari Colony, P.B. 1565 (Reg.)
7 Imperial Publishing Co., 3, Faiz Bazar, Daryaganj (Reg.)
8 Metropolitan Book Co., 1, Faiz Bazar . . (Reg.)
9 Publication Centre, Subzimandi . . . (Reg.)
10 Youngman & Co., Nai Sarak . . . . (Reg.)
11 Indian Army Book Depot, 3, Daryaganj . (Reg.)
12 All India Educational Supply Co., Shri Ram Buildings, Jawahar Nagar . . . (Rest.)
13 Dhanwant Medical & Law Book House, 1522, Lajpat Rai Market . . . . . (Rest.)
14 University Book House, 15, U.B. Bangalore Road, Jawahar Nagar . . . . . (Rest.)
15 Law Literature House 2646, Balimaran . . (Rest.)
16 Summer Brothers, P.O. Birla Lines . . (Rest.)
17 Universal Book & Stationary Co , 16 Netaji Subhash Marg . . . . . (Reg.)
18 B Nath & Bros., 3808, Charkhawalan (Chowri Bazar) . . . . . (Rest.)
19 Rajkamal Prakashan P. Ltd., 8, Faiz Bazar . (Reg.)

20 Premier Book Co., Printers, Publishers & Booksellers, Nai Sarak . . . . . (Rest.)
21 Universal Book Traders, 80, Gokhale Market (Reg.)
22 Tech. & Commercial Book Coy, 75, Gokhle Market . . . . . (Rest.)
23 Saini Law Publishing Co., 1416, Chabiganj, Kashmere Gate. . . . . (Rest.)
24 G.M. Ahuja, Booksellers & Stationers, 309, Nehru Bazar . . . . . (Rest.)
25 Sat Narain & Sons, 3141 Mohd. Ali Bazar, Mori Gate . . . . . (Reg.)
26 Kitab Mahal (Wholesale Div.) P. Ltd., 28, Faiz Bazar . . . . . (Reg.)
27 Hindu Sahitya Sansar, Nai Sarak . . . (Rest.)
28 Munshi Ram Manohar Lal, Oriental Booksellers & Publishers, P.B. 1165, Nai Sarak . . (Rest.)
29 K.L. Seth, Suppliers of Law, Commercial Tech. Books, Shanti Nagar, Ganeshpura . . (Rest.)
30 Adarsh Publishing Service, 5 A/10 Ansari Road (Rest.)

DHANBAD—

1 Ismag Co-operative Stores Ltd., P.O. Indian School of Mines. . . . . (Reg.)
2 New Sketch Press, Post Box 26 . . . (Rest.)

DHARWAR—

1 The Agricultural College, Consumers Co-op. Society . . . . . (Rest.)
2 Rameshraya Book Depot, Subhas Road . (Rest.)
3 Karnatakaya Sahitya Mandira of Publishers and Booksellers

ERNAKULAM—

1 Pai & Co., Cloth Bazar Road . . . (Rest.)
2 South India Traders C/o Constitutional Journal (Reg.)

FEROZEPUR—English Book Depot, 78, Jhoke Road (Reg.)

GAUHATI—Mokshada Pustakalaya . . . (Reg.)

GAYA—Sahitya Sadan, Gautam Budha Marg . (Reg.)

GHAZIABAD—Jayana Book Agency . . . (Rest.)

GORAKHPUR—Vishwa Vidyalaya Prakashan, Nakhes Road . . . . . (Reg.)

GUDUR—The General Manager, The N D.C Publishing & Pt Society Ltd. . . . . (Rest.)

GUNTUR—Book Lovers Private Ltd., Kadriguda, Chowrasta . . . . . (Reg.)

GWALIOR—

1 Supdt., Printing & Stationery, M.B. . .
2 Loyal Book Depot, Patankar Bazar, Laskhar (Reg.)
3 M.C. Daftari, Prop. M.B. Jain & Bros., Booksellers, Sarafa, Lashkar . . . . . (Rest.)

HUBLI—Pervaje's Book House, Koppikar Road . (Reg.)

HYDERABAD—

1 Director, Govt. Press
2 The Swaraj Book Depot, Lakdikapul . . (Reg.)
3 Book Lovers Private Ltd. . . . . (Rest.)
4 Labour Law Publications, 873, Sultan Bazar . (Rest.)

IMPHAL—Tikendra & Sons Bookseller . . (Rest.)

INDORE—

1 Wadhawa & Co., 56, M.G. Road . . . (Reg.)
2 Swarup Brother's Khajuri Bazar . . . (Rest.)
3 Madhya Pradesh Book Centre, 41, Ahilya Pura (Rest.)
4 Modern Book House, Shiv Vilas Palace . (Rest.)
5 Navyug Sahitya Sadan, Publishers & Booksellers, 10, Khajuri Bazar . . . . . (Rest.)

JABALPUR—

1 Modern Book House, 286 Jawaharganj . . (Reg.)
2 National Book House, 135 Jai Prakash Narain Marg . . . . . (R.)

JAIPUR—

1 Government Printing and Stationery Department, Rajasthan
2 Bharat Law House, Booksellers & Publishers, Opp. Prem Prakash Cinema . . . . . (Reg.)
3 Garg Book Co., Tripolia Bazar . . . (Reg.)
4 Vani Mandir, Sawai Mansingh Highway . (Reg.)
5 Kalyan Mal & Sons., Tripolia Bazar . . (Rest.)
6 Popular Book Depot, Chaura Rasta . . (Reg.)
7 Krishna Book Depot, Chaura Rasta . . (Rest.)
8 Dominion Law Depot, Shah Building, P.B. No. 23 . . . . . (Rest.)

JAMNAGAR—Swedeshi Vastu Bhandar . . (Reg.)

JAMSHEDPUR—

1 Amar Kitab Ghar, Diagonal Road, P.B. 78 . (Reg.)
2 Gupta Stores, Dhatkidih . . . . . (Reg.)
3 Sanyal Bros., Booksellers & News Agents, Bistapur Market . . . . . (Rest.)

JAWALAPUR—Sahyog Book Depot . . . (Rest.)

JHUNJHUNU—

1 Shashi Kumar Sarat Chand . . . . (Rest.)
2 Kapram Prakashan Prasaran, 1/90 Namdha Niwas Azad Marg . . . . . (R.)

JODHPUR—

1 Dwarka Das Rathi, Wholesale Books and News Agents . . . . . (Reg.)
2 Kitab-Ghar, Sojati Gate . . . . . (Reg.)
3 Choppra Brothers, Tripolia Bazar . . . (Reg.)

JULLUNDUR—

1 Hazooria Bros., Mai Hiran Gate . . . (Rest.)
2 Jain General House, Bazar Bansanwala . . (Reg.)
3 University Publishers, Railway Road . . (Rest.)

KANPUR—

1 Advani & Co., P. Box 100, The Mall . . (Reg.)
2 Sahitya Niketan, Shradhanand Park . . (Reg.)
3 The Universal Book Stall, The Mall . . (Reg.)
4 Raj Corporation, Raj House, P.B. 200, Chowk (Rest.)

KARUR—Shri V. Nagaraja Rao, 26, Srinivasapuram (Rest.)

KODARMA—The Bhagwati Press, P.O Jhumri Tilaiya, Dt Hazaribagh. . . . . (Reg.)

KOLHAPUR—Maharashtra Granth Bhandar, Mahadwar Road . . . . . (Rest.)

KOTA—Kota Book Depot . . . . . (Rest.)

KUMTA—S V Kamat, Booksellers & Stationers (N. Kanara) . . . . . (Reg.)

LUCKNOW—

1 Soochna Sahitya Depot (State Book Depot)
2 Balkrishna Book Co. Ltd., Hazratganj . . (Reg.)

3 British Book Depot, 84, Hazratganj . . (Reg.)
4 Ram Advani, Hazratganj, P B. 154 . . (Reg.)
5 Universal Publishers (P.) Ltd., Hazratganj . (Reg.)
6 Eastern Book Co., Lalbagh Road . . . (Reg.)
7 Civil & Military Educational Stores, 106/B Sadar Bazar . . . . . (Rest.)
8 Acquarium Supply Co., 213, Faizabad Road. (Rest.)
9 Law Book Mart, Amin-Ud-Daula Park . . (Rest.)

LUDHIYANA—

1 Lyall Book Depot, Chaura Bazar . . . (Reg.)
2 Mohindra Brothers, Katcheri Road . . (Rest.)
3 Nanda Stationery Bhandar, Pustak Bazar . (Rest.)
4 The Pharmacy News, Pindi Street . . . (Rest.)

MADRAS—

1 Supdt. Govt. Press, Mount Road
2 Account Test Institute, P. O. 760 Emgore . (Reg.)
3 C. Subbih Chetty & Co., Triplicane . . (Reg.)
4 K. Krishnamurty, Post Box 384 . . . (Reg.)
5 Presidency Book Supplies, 8, Pycrofts Road, Triplicane . . . . . (Reg.)
6 P Vardhacharya & Co , 8, Linghi Chetty Street (Reg.)
7 Palani Parchuram, 3, Pycroft Road, Triplicane (Reg.)
8 *NCBH Private Ltd , 199, Mount Road . . (Rest.)*
9 V. Sadanand, The Personal Bookshop, 10, Congress Building, 111, Mount Road . . . . (Rest.)

MADURAI—

1 Oriental Book House, 258, West Masi Street (Reg.)
2 Vivekananda Press, 48, West Masi Street . (Reg.)

MANDYA SUGAR TOWN—

K. N. Narimhe Gowda & Sons . . . . (Rest.)

MANGALORE—

U. R. Shenoye Sons, Carstreet, P. Box 128 (Reg.)

MANJESHWAR—Mukenda Krishna Nayak . (Rest.)

MATHURA—Rath & Co., Tilohi Building, Bengali Ghat . . . . . (Rest.)

MEERUT—

1 Prakash Educational Stores, Subhas Bazar . (Reg.)
2 Hind Chitra Press, West Kutchery Road . (Reg.)
3 Loyal Book Depot, Chhipi Tank . . . (Reg.)
4 Bharat Educational Stores, Chhippi Tank . (Rest.)
5 Universal Book Depot, Booksellers & News Agents . . . . . (Rest.)

MONGHYR—Anusandhan, Minerva Press, Building (Rest.)

MUSSOORIE—

1 Cambridge Book Depot, The Mal . . . (Rest.)
2 Hind Traders . , ... (Rest.)

MUZAFFARNAGAR—

1 Mittal & Co., 85-C, New Mandi . . . (Rest.)
2 B. S. Jain & Co., 71, Abupura . . . (Rest.)

MUZAFFARPUR—

1 Scientific & Educational Supply Syndicate . (Reg.)
2 Legal Corner, Tikmanio House, Amgola Road (Rest.)
3 Tirhut Book Depot . . . . . (Rest.)

MYSORE—

1 H Venkataramiah & Sons, New Statue Circle (Reg.)
2 Peoples Book House, Opp Jagan Mohan Palace (Reg.)
3 Geeta Book House, Booksellers & Publishers Krishnamurthipuram . . . . . (Rest.)
4 News Paper House, Lansdowne Building . (Rest.)
5 Indian Mercantile Corporation, Toy Palace Ramvilas . . . . . (Rest.)

NADIAD—R. S. Desai, Station Road . . . (Rest.)

NAGPUR—

1 Supdt. Govt. Press & Book Depot
2 Western Book Depot. Residency Road . . (Reg.)
3 The Asstt. Secretary, Mineral Industry Association, Mineral House . . . . . (Rest.)

NAINITAL—Coural Book Depot, Bara Bazar . (Rest.)

NANDED—

1 Book Centre, College, Law General Books, Station Road . . . . . (Rest.)
2 Hindustan General Stores, Paper & Stationery Merchants P. B. No. 51 . . . . . (Rest.)
3 Sanjoy Book Agency, Vazirabad . . . (Rest.)

NEW DELHI—

1 Amrit Book Co., Connaught Circus . . (Reg.)
2 Bhawani & Sons, 8 F, Connaught Place . (Reg.)
3 Central News Agency, 23/90, Connaught Circus (Reg.)
4 Empire Book Depot, 278, Aliganj . . . (Reg.)
5 English Book Stores, 7-L,Connaught Circus P.O.B. 328 . . . . . (Reg.)
6 Faqir Chand & Sons, 15-A Khan Market . (Reg.)
7 Jain Book Agency, C-9, Prem House, Connaught Place . . . . . (Reg.)
8 Oxford Book & Stationary Co., Scindia House (Reg.)
9 Ram Krishna & Sons of (Lahore) 16/B, Connaught Place . . . . . (Reg.)
10 Sikh Publishing House, 7-C, Connaught Place (Reg.)
11 Suneja Book Centre, 24/90, Connaught Circus (Reg.)
12 United Book Agency, 31, Municipal Market, Connaught Circus . . . . . (Reg.)
13 Jayana Book Depot, Chhaparwala Kuan, Karol Bagh . . . . . (Reg.)
14 Navayug Traders, Desh Bandhu Gupta Road, Dev Nagar . . . . . (Reg.)
15 Saraswati Book Depot, 15, Lady Harding Road (Reg.)
16 The Secretary, Indian Met. Society, Lodi Road (Reg.)
17 New Book Depot, Latest Books, Periodicals, Sty. & Novelles, P.B. 96, Connaught Place . . (Reg.)
18 Mehra Brothers, 50-G, Kalkaji . . . (Reg.)
19 Luxmi Book Stores, 42, Janpath . . . (Rest.)
20 Hindi Book House, 82, Janpath . . . (Rest.)
21 People Publishing House (P) Ltd., Rani Jhansi Road . . . . . (Reg.)
22 R K. Publishers, 23, Beadon Pura, Karol Bagh (Rest.)
23 Shrma Bros, 17, New Market, Moti Nagar . (Reg.)
24 Aapki Dukan, 5/5777, Dev Nagar . . . (Rest.)
25 Sarvodaya Service, 66A-1, Rohtak Road, P B 2521 . . . . . (Rest.)
26 H. Chandson, P. B No. 3034 . . . . (Rest.)
27 The Secretary, Federation of Association of Small Industry of India, 23-B/2, Rohtak Road . (Rest.)

28 Standard Booksellers & Stationers, Palam Enclave . . . . . (Rest.)
29 Lakshmi Book Depot, 57, Regarpura . . (Rest.)
30 Sant Ram Booksellers, 16, New Municipal Market Lody Colony . . . . . (Rest.)

PANJIM—

1 Singhals Book House P.O.B. 70 Near the Church (Rest.)
2 Sagoon Gaydev Dhoud, Booksellers, 5-7 Rua, 3 Idc Jameria . . . . . (Rest.)

PATHANKOT—The Krishna Book Depot, Main Bazar . . . . . (Rest.)

PATIALA—

1 Supdt., Bhupendra State Press
2 Jain & Co., 17, Shah Nashin Bazar . . (Reg.)

PATNA—

1 Supdt. Govt. Printing (Bihar)
2 J.N P. Agrwal & Co., Padri-Ki-Haveli Raghunath Bhawan . . . . . (Reg.)
3 Luxmi Trading Co., Padri-Ki-Haveli . . (Reg.)
4 Moti Lal Banarsi Dass, Bankipore . . (Reg.)
5 Bengal Law House, Chowhatta . . . (Rest.)

PITHORAGARH—Maniram Punetha & Sons . (Rest.)

PONDICHERRY—M/s. Honesty Book House, 9 Rue Duplix . . . . . (R.)

POONA—

1 Deccan Book Stall, Deccan Gymkhana . . (Reg.)
2 Imperial Book Depot, 266, M. G. Road . (Reg.)
3 International Book Service, Deccan Gymkhana (Reg.)
4 Raka Book Agency, Opp. Natu's Chawl, Near Appa Balwant Chowk . . . . . (Reg.)
5 Utility Book Depot, 1339, Shivaji Nagar . (Rest.)

PUDUKOTTAI—Shri P. N. Swaminathan Siwam & Co., East Main Road . . . . . (Rest.)

RAJKOT—Mohan Lal Dossabhai Shah, Booksellers and Sub-Agents . . . . . (Reg.)

RANCHI—

1 Crown Book Depot, Upper Bazar . . . (Reg.)
2 Pustak Mahal, Upper Bazar . . . . (Rest.)

REWA—Supdt. Govt. State Emporium V.P.

ROURKELA—The Rourkela Review . . . (Rest.)

SAHARANPUR—Chandra Bharata Pustak Bhandar, Court Road . . . . . (Rest.)

SECUNDERABAD—Hindustan Diary Publishers, Market Street . . . . . (Reg.)

SILCHAR—Shri Nishitto Sen Nazirpatti . . (Rest.)

SIMLA—

1 Supdt., Himachal Pradesh Govt.
2 Minerva Book Shop, The Mall . . . (Reg.)
3 The New Book Depot, 79, The Mall . . (Reg.)

SINNAR—Shri N. N. Jakhani, Agent, Times of India Sinnar (Nasik) . . . . . (Rest.)

SHILLONG—

1 The Officer-in-Charge, Assam Govt. B. D.
2 Chapla Bookstall, P. B. No. 1 . . . (Rest.)

SONEPAT—United Book Agency. . . . (Reg.)

SRINAGAR—The Kashmir Bookshop, Residency Road . . . . . (Reg.)

SURAT—Shri Gajanan Pustakalaya, Tower Road . (Reg.)

TIRUCHIRAPALLI—

1 Kalpana Publishers, Wosiur . . . . (Reg.)
2 S Krishnaswami & Co., 35, Subhash Chander Bose Road . . . . . (Reg.)
3 Palamiappa Bros. . . . . (Rest.)

TRIVANDRUM—

1 International Book Depot, Main Road . . (Reg.)
2 Reddar Press & Book Depot, P B. No. 4 . (Rest.)

TUTICORIN—Shri K. Thiagarajan, 10-C, French Chapal Road . . . . . (Rest.)

UDAIPUR—

1 Jagdish & Co., Inside Surajapole . . . (Rest.)
2 Book Center, Maharana, Bhopal Consumers, Co-op. Society Ltd. . . . . (Rest.)

UJJAIN—Manak Chand Book Depot, Sati Gate. (Rest.)

VARANASI—

1 Students, Friends & Co., Lanka . . . (Rest.)
2 Chowkhamba Sanskrit Series Office, Gopal Manbir Road, P.B. 8 . . . . . (Reg.)
3 Globe Book Center . . . . . (Rest.)
4 Kohinoor Stores, University Road, Lanka . (Reg.)
5 B. H. U. Book Depot . . . . . (Rest.)

VELLORE—A. Venkatasubhan, Law Booksellers. (Reg.)

VIJAYAWADA—The Book & Review Centre, Eluru Road, Governpet . . . . . (Rest.)

VISAKHAPATNAM—

1 Gupta Brothers, Vizia Building . . . (Reg.)
2 Book Centre, 11/97, Main Road . . . (Reg.)
3 The Secy Andhra University, General Co-op. Stores Ltd. . . . . (Rest.)

VIZIANAGARAM—Sarda & Co . . . . (Rest.)

WARDHA—Swarajeya Bhandar, Bhorji Market . (Reg.)

For Local Sale

1 Govt. of India Kitab Mahal, Janpath, Opp. India Coffee House, New Delhi
2 Govt. India Book Depot, 8 Hastings Street, Calcutta
3 High Commissioner for India in London, India House, London, W.C. 2.

Railway Bookstall holders

1 S/S. A. H. Wheeler & Co., 15, Elgin Road, Allahabad
2 Gahlot Bros, K.E.M. Road, Bikaner
3 Higginbothams & Co. Ltd., Mount Road, Madras
4 M. Gulab Singh & Sons Private Ltd., Mathura Road, New Delhi

Foreign

1 S/S Education Enterprice Private Ltd., Kathmandu (Nepal)
2 S/S. Aktie Bologat, C.E. Fritzes Kungl, Hovobokhandel, Fredsgation-2 Box 1656, Stockholm-16 (Sweden)
3 Reise-und Verkehrsverlag Stuttgart, Post 730, Gutenbergstra 21, Stuttgart No 11245, Stuttgart den (Germany West)
4 Shri Iswar Subramanyam 452, Reversite Driv Apt. 6, New York, 27 NWY
5 The Proprietor, Book Centre, Lakshmi Mansons, 49, The Mall Lahore (Pakistan).

On S. and R. Basis

1 The Head Clerk, Govt. Book Depot Ahmedabad
2 The Asstt. Director, Extension Centre, Kapileswar Road, Belgaum
3 The Employment Officer, Employment Exchange Dhar
4 The Asstt. Director, Footwear Extension Centre, Polo Ground No. 1 Jodhpur
5 The O. I/C., Extension Centre, Club Road, Muzaffarpur
6 The Director, Indian Bureau of Mines, Govt. of India, Ministry of Mines & Fuel, Nagpur
7 The Asstt. Director, Industrial Extension Centre, Nadiad (Gujarat)
8 The Head Clerk, Photozincographic Press, 5, Finance Road Poona
9 Govt. Printing & Stationery Rajkot
10 The O. I/C Extension Centre, Jndustrial Estate, Kokar Ranchi
11 The Director, S. I. S. I. Industrial Extension Centre, Udhna, Surat
12 The Registrar of Companies, Narayani Building, 27, Erabourne Road Calcutta-1
13 The Registrar of Companies, Kerala, 50, Feet Road, Ernakulam
14 The Registrar of Companies, H. No. 3-5-83, Hyderguda, Hyderabad
15 Registrar of Companies, Assam, Manipur and Tripura, Shillong
16 Registrar of Companies, Sunlight Insurance Building, Ajmeri Gate Extention, New Delhi
17 Registrar of Companies, Punjab and Himachal, Pradesh, Link Road. Jullundur City
18 Registrar of Companies, Bihar, Jamal Road, Patna-1
19 Registrar of Companies, Raj. & Ajmer; Shri Kamta Prasad House, 1st Floor, 'C' Scheme, Ashok Marg, Jaipur
20 The Registrar of Companies, Andhra Bank Building, 6 Linghi Chetty Street P. B. 1530, Madras
21 The Registrar of Companies, Mahatma Gandhi Road, West Cott. Bldg. P. B. 334 Kanpur
22 The Registrar of Companies, Everest 100, Marine Drive, Bombay
23 The Registrar of Companies, 162, Brigade Road, Bangalore
24 The Registrar of Companies, Gwalior
25 Asstt. Director, Extension Centre, Bhuli Road, Dhanbad
26 Registrar of Companies, Orissa, Cuttack Chandi, Cuttack
27 The Registrar of Companies, Gujarat State, Gujarat Samachar Building, Ahmedabad
28 Publication Division, Sale Depot, North Block, New Delhi
29 The Development Commissioner, Small Scale Industries New Delhi
30 The O I/C., University Employment Bureau, Lucknow
31 O. I/C., S.I.S.I. Extension Centre, Malda
32 O. I/C., S.I.S.I. Extension Centre, Habra, Tabaluria, 24-Parganas
33 O. I/C., S. I. S. I. Model Carpentry Workshop, Piyali Nagar, P. O Burnipur
34 O I/C., S. I. S. I., Chrontanning Extension Centre, Tangra 33, North Topsia Road, Calcutta-46
35 O. I/C., S. I. S. I. Extension Centre (Footwear), Calcutta
36 Asstt. Director, Extension Centre, Hyderabad
37 Asstt. Director, Extension Centre, Krishna Distt. (A.P.)
38 Employment Officer, Employment Exchange, Jhabua
39 Dy. Director Incharge, S. I. S. I., C/o. Chief Civil Admn Goa, Panjim
40 The Registrar of Trade Unions, Kanpur
41 The Employment Officer, Employment Exchange, Gopal Bhavan, Mornia
42 The O. I/C., State Information Centre, Hyderabad
43 The Registrar of Companies, Pondicherry
44 The Asstt. Director of Publicity and Information, Vidhana Saubha (P. B. 271) Bangalore