P. R. G. 158. C (i) (N) (Ordy.)
1,350.



CENSUS OF INDIA 1961

VOLUME XVI

WEST BENGAL & SIKKIM

PART II-C (i)

SOCIAL AND CULTURAL TABLES

J. DATTA GUPTA
of the West Bengal Civil Service,
Superintendent of Census Operations, West Bengal & Sikkim

PRINTED IN INDIA, BY THE MANAGER, GOVERNMENT OF INDIA PRESS, CALCUTTA,
AND PUBLISHED BY THE MANAGER OF PUBLICATIONS, CIVIL LINES, DELHI, 1965

Price : Rs. 7·25 paise or 16sh. 11d. or 2$ 61 cents.

1961 CENSUS PUBLICATIONS

GOVERNMENT OF INDIA PUBLICATIONS

Vol. XVI - West Bengal & Sikkim

(All parts will be uniform size, demy quarto $8\frac{3}{4}'' \times 11\frac{1}{4}''$)

PART I-A	General Report	
PART I-B	Report on Vital Statistics	
PART I-C	General Report and Subsidiary Tables	
PART II-A	General Population Tables	(Published)
PART II-B(i)	General Economic Tables (B-I to B-IV)	(,,)
PART II-B(ii)	General Economic Tables (B-V to B-IX)	(In Press)
PART II-C(i)	Social and Cultural Tables	(the present Volume)
PART II-C(ii)	Migration Tables (D-I to D-III)	(In Press)
PART II-C(iii)	Migration Tables (D-IV to D-VI)	(,,)
PART III	Household Economic Tables	(,,)
PART IV(i)	Report and Main Tables on Housing and Establishments	(Published)
PART IV(ii)	Subsidiary Tables on Housing and Establishments	(,,)
PART V-A	Tables on Scheduled Castes and Scheduled Tribes	(In Press)
PART V-B(i- iii)	Reprints from Old Census Reports and Brief Notes on Castes and Tribes	
PART VI	Village Survey Monographs	(3 Monographs published)
PART VII-A(i—xi)	Report and Tables on Survey of Handicrafts	(1 Volume published)
PART VII-B(1—4)	Fairs and Festivals	(1 Volume in Press)
PART VIII-A	Administration Report- Enumeration (For office use only)	(Published)
PART VIII-B	Administration Report—Tabulation (For office use only)	
PART IX	Census Atlas	
PART X	Special Report on Cities	

GOVERNMENT OF WEST BENGAL PUBLICATIONS

16 Volumes of District Census Handbooks
(District Census Handbook Malda published and 8 Volumes in Press)

CONTENTS

	PAGE
. . . . .	1
Composition of Sample Households by Relationship to Head of Family classified by Size of Land Cultivated	4
Age and Marital Status	28
Age, Sex and Education	74
Age, Sex and Education in All areas . .	77
Age, Sex and Education in Urban areas only .	85
Age, Sex and Education in Rural areas only .	115
Special Tables on Scientific and Technical Personnel	123
Classification by each Branch and Sub-branch of Science or Technology	125
Type of Activity and Marital Status of Persons in each Branch of Science or Technology . .	13
Year of obtaining Post-graduate Degrees in Physical Science and Graduates and Doctorates in Engineering, Technology and Selected Branches of Medicine	142
Persons holding Degrees in Engineering, Technology and Selected Branches of Medicine and also holding Degrees in Selected Branches of Physical Science	146
Nature and Sector of Employment of Persons in each Branch of Science or Technology . .	150
Total Monthly Income of Persons employed in each Branch of Science or Technology classified by Sector of Employment	162
Tenure and Sector of Employment of Persons in each Branch of Science or Technology . .	180
Age and Period of Unemployment of Unemployed Persons qualified in any Branch of Science or Technology	

TABLE C-IV	Single Year Age Returns . . . . .
TABLE C-V	Mother Tongue . . . . .
APPENDIX I TO TABLE C-V	Linguistic Survey of India- -Classified List .
APPENDIX II TO TABLE C-V	Variations in the Proportion of the Population (1911 to 1961) speaking three Numerically Predominant Languages (*including* Dialects) as of 1961 . . . . .
TABLE C-VI	Bilingualism . . . . .
TABLE C-VII	RELIGION . . . . .
SUPPLEMENT TO TABLE C-VII	Details of Combined Entries included in Columns 18 and 19 under "Other Religions and Persuasions" . . . . .
TABLE C-VIII	Scheduled Castes and Scheduled Tribes classified by Literacy and Industrial Category of Workers and Non-workers . . . . .
TABLE C-VIII PART A	Classification by Literacy and Industrial Category of Workers and Non-workers among Scheduled Castes . . . . .
TABLE C-VIII PART B	Classification by Literacy and Industrial Category of Workers and Non-workers among Scheduled Tribes . . . . .

MAP AND DIAGRAM

MAPS OF WEST BENGAL SHOWING :

DISTRICTS, 1961 . . . . . .

COMPARABLE AGE, SEX AND MARITAL STATUS PYRAMIDS FOR DISTRICTS, 1961 . Facing

LITERACY AND LEVELS OF EDUCATION, 1961 . . . . . ,,

BENGALI SPEAKING REGIONS, 1961 . . . . . ,,

LINGUISTIC MINORITIES, 1961 . . . . . ,,

DISTRIBUTION OF TWO MAJOR RELIGIONS, 1961 . . . . . ,,

DIAGRAMS SHOWING :

SINGLE YEAR OF AGE POPULATION WEST BENGAL, 1961 (MALES) . . . ,,

SINGLE YEAR OF AGE POPULATION WEST BENGAL, 1961 (FEMALES) . . .

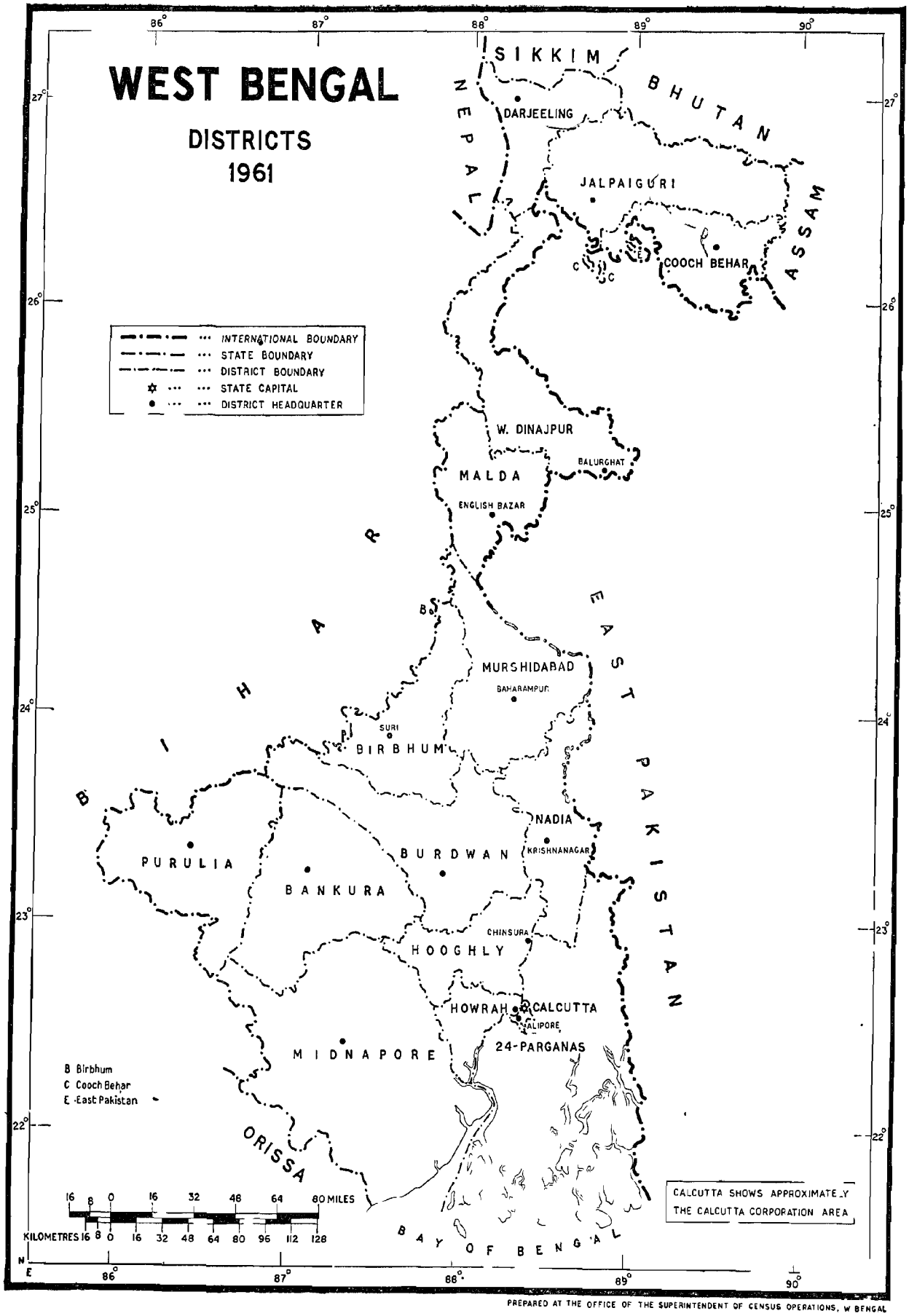

PREPARED AT THE OFFICE OF THE SUPERINTENDENT OF CENSUS OPERATIONS, W BENGAL

MGIPC—S8—5 Census (PB)/65—18-11-65—3,050.

NOTE

In this volume the Social and Cultural (C Series) Tables of West Bengal and Sikkim have been presented. The social and cultural questions asked in the 1961 Census follow the usual Census pattern. There was a question on Nationality, Religion, Scheduled Castes and Scheduled Tribes, another on Literacy and Education and a third on Mother Tongue and Bilingualism. The 1961 Census Questionnaire and Enumeration Instructions have been fully reproduced in the Preface to the Part II-A—General Population Tables Volume, and it is not intended to cover the same ground again.

2. For facility of reference, a brief resume is given here of the tables presented in this volume. Table C-I shows the Composition of 20 per cent Sample Households by Relationship to Head of Family and is prepared from the Census Population Record. The table has a limited correspondence to Table C-I of the 1951 Census prepared on a sample roughly of 1 in 1,000 households taken from the National Register of Citizens.

2.1. Table C-II which shows the Marital Status Classification of the population by broad Age-groups recalls Table C-III of 1951. All Age Tables of the 1951 Census were based on a 10 per cent sample of the total population excluding the displaced population. The 1961 tables, on the other hand, are on the entire population.

2.2. Table C-III which is prepared in three parts for Total, Urban and Rural areas respectively, shows the Classification by Literacy and Levels of Education of each age-group of the population. The corresponding table of the 1951 Census was Table C-IV. The Special Tables on Scientific and Technical Personnel which are printed in the Appendix to Table C-III are based on a special enquiry held as an ancillary to the 1961 Census. The tables furnish within the limitation explained in the Note preceding them, data on availability and utilisation of technical personnel of different branches of science and technology.

2.3. Table C-IV which shows the Single Year Age Returns of the entire population has a reference to Table C-V of the 1951 Census. It was for the first time in the 1951 Census that a table on single year ages was presented, if only for a representative sample. In earlier Censuses tabulation for single year ages used to be attempted for a few selected tracts only for use of the Census Actuary in his construction of the life tables.

2.4. Table C-V shows the Returns for Mother Tongues arranged in alphabetical order with annotations by the Linguist to the Registrar General. This table corresponds to Part I of Table D-I of the 1951 Census, while Table C-VI of 1961 on Bilingualism has a correspondence to Part II of Table D-I of 1951.

2.5. Table C-VII which is the only table on Religion in the 1961 Census recalls Table D-II of the 1951 Census.

2.6. Table C-VIII classifies the Scheduled Castes and Scheduled Tribes population by Literacy, nine Industrial Categories of Workers and Non-workers. This table has a limited correspondence to Table D-III of 1951 which showed the Scheduled Castes/Tribes population classified by Sex alone. The principles of classification of the population into the nine Industrial Categories of Workers and Non-workers in the 1961 Census have been discussed in the Prefatory Note to Part II-B(i)—General Economic Tables Volume.

3. Each table presented in this volume is preceded by a brief note which explains conceptual matters and the scope of the table.

4. My grateful thanks are due to Shri S. Sinha, Officer on Special Duty, Shri B. Ray, Deputy Superintendent of Census Operations, and to the staff of the Central Tabulation Unit of my office where all the tables presented in this book, except Table C-I and the Special Tables on Scientific and Technical Personnel, were prepared. The services rendered by Shri J. N. Bose, Statistical Assistant, Shri D. P. Chatterjee, Shri A. K. Ghosh and Shri S. Neogy, Tabulation Assistants need special mention. Shri R. C. Bhar, Printing Inspector and his team of Proof Readers have given this publication the same care and consideration with which they treated its predecessors.

4.1. In the Registrar General's Office among all the officers who were generous with their time and effort there are three who must be given special mention. These were Shri K. D. Ballal, Central Tabulation Officer, who checked the tables for arithmetical accuracy and internal consistency, Shri S. C. Sharma, Mechanical Tabulation Officer, who prepared Table C-I, and Shri R. C. Nigam, Linguist, who scanned the Mother Tongue returns and prepared a note on their classification.

4.2. Census is one of the toughest of a civil servant's assignments. What little justice I could do it I owed largely to the advice and guidance of Shri Asok Mitra, Registrar General, India. My grateful obligations are also due to Shri J. C. Sen Gupta, former Superintendent of Census Operations, West Bengal & Sikkim, who initiated me in the art of administration and in the science of Census taking.

Calcutta, 30th June, 1965.

J. DATTA GUPTA.

C-I

COMPOSITION OF SAMPLE HOUSEHOLDS BY RELATIONSHIP TO HEAD OF FAMILY CLASSIFIED BY SIZE OF LAND CULTIVATED

TABLE C-I—COMPOSITION OF SAMPLE HOUSEHOLDS BY RELATIONSHIP TO HEAD OF FAMILY CLASSIFIED BY SIZE OF LAND CULTIVATED

(Based on 20% Sample)

This table broadly corresponds to Table C-I(ii)—Family Composition of Sample Households of 1951. A special feature of the 1961 Census was the supplementation of the data collected on the basis of the individual by information on the household as an entity. A Household Schedule was filled up for each household containing data on economic activities of the household. At the back of the Household Schedule there was a "Census Population Record" which contained a record on certain essential information for each individual enumerated in the household. This information consisted of social and demographic features such as name, sex, relationship to head of the household, age, marital status and description of work if working. The present table is based on this Population Record. This table has been prepared on the basis of a 20 per cent sample of the Household Schedules. Extracts from the instructions issued by the Registrar General, India, on the selection of Sample Household Schedules are reproduced below :

"For the purpose of tabulation every fifth household from the starting random household will be selected to make a 20 per cent sample. The sample household will be marked continuously for rural areas of a police station and for urban areas of a district *i.e.*, households left over in a household pad should be carried over to the next household schedule pad for the selection of sample households.

Before marking the sample households the household schedule pads should be arranged in the order of location code-numbers of villages in a police station in the case of a rural area and in the order of the location code numbers of towns in the district for urban areas. The first sample household should be chosen randomly among the first five households in the first household schedule pad and stamped(S) as selected. This random number (random start) should be chosen separately for rural areas of each police station and for the urban areas of the district. From the first random household every fifth household should be continuously stamped as selected. A rubber stamp will have to be specially prepared for that purpose. The sample should be continuously marked for all the pads of villages in a police station and urban areas in a district. If in a particular household schedule pad at the end, some households (these will be four or less) are left after the marking of the sample household, the households left over should be carried over to the next household schedule pad and the appropriate household in that pad should be marked as a sample household.

In short the following points should be strictly followed while selecting the sample households :

(i) All pads of household schedules of rural areas of one police station should be arranged in order of ascending number of location codes of villages. If in a village more than one pad is used, these pads should also be arranged according to the serial number given to the pads for that village.

Similarly all pads of urban areas in a district should be arranged in ascending order of location code numbers. Within an urban area these pads will be arranged in the order of block numbers.

(ii) After selection of the first sample schedule the sample will be continuously picked up without a break until the last pad of the police station is exhausted in the rural areas and the district in urban areas.

(iii) The sample households will be indicated by stamping the selected schedule in the right hand top corner with a rubber stamp(S).

* * *

(vi) In case two or more household schedules are utilised for a household on account of large size of the household all such schedules utilised for one household should be considered as one schedule for the purpose of counting every fifth schedule in the pad for sample selection.

* * *

(viii) We are not concerned with institutions and therefore, in taking out sample we should discard institutions and confine the samples only to family household. In counting every fifth household schedule, therefore, the schedule for institutional household should be left out, the order of the sample being confined only to the schedules of households."

2. The operations of coding, punching and machine processing of the sample Household Schedules as well as the construction of this table were done by the Central Mechanical Tabulation Unit of the Registrar General's Office.

3. "Household", for purposes of the Census, means the entire group of persons who commonly live together in the same Census-house and take their meals from a common mess unless the exigencies of work prevent them from doing so. The Head of the household according to the Census definition is a person on whom falls the chief responsibility for the maintenance of the household. Thus, the

head of the household need not necessarily be the eldest member but may even be a female or a younger member of either sex. It was not however for the Enumerator to make any elaborate enquiry about this. He was instructed to record as head of the household the name of the person who was actually acknowledged as such.

4. It will be seen from the instructions on selection of samples reproduced above that households which were "Institutions" were excluded from the sample. An Institutional Household refers to penal, charitable or mental institutions, hostel, hotel, hospital, boarding house, etc.

5. This table has been prepared separately for Total, Rural and Urban Population and presents figures at the State, Division and District levels. It gives the composition of the members in a household. Family and non-family members of the household have been shown separately. Among the 'family' members are the heads of households, their spouses, married relations (*i.e.*, married sons, other married male relations and other married female relations) and never married, widowed, divorced or separated relations. Figures in each class have been shown separately. There are separate figures for all unrelated persons.

6. For households engaged in Cultivation, figures have been further subclassified by size of holding groups. These size groups refer to the land under family cultivation by the cultivating households.

7. The heads of households are shown as less than the total number of households in some areas on account of the fact that some Enumerators had apparently not indicated any person as the head of household in the 'Population Record' where the conventional head of household was absent from the household at the time of enumeration and had not been enumerated in that household.

8. This table is of sociological interest indicating as it does, the strength of the joint family system.

TABLE C-I—COMPOSITION OF SAMPLE HOUSEHOLDS BY RELATIONSHIP

(*Based on*

State/Division/District	Total Rural Urban	Total Number of Sample Households	Total Sample Household Population		
			Persons	Males	Females
1	2	3	4	5	
WEST BENGAL	**Total**	**1,286,778**	**6,779,654**	**3,554,147**	**3,225,507**
	All Rural	968,533	5,216,447	2,671,133	2,545,314
	(*a*)	339,831	1,477,915	757,475	720,440
	(*b*)	27,592	135,180	68,535	66,645
	(*c*)	601,110	3,603,352	1,845,123	1,758,229
	Size of Holding Group				
	Less than 1 acre	95,764	453,685	229,342	224,343
	1·0— 2·4 acres	181,054	936,077	474,467	461,610
	2·5— 4·9 ,,	160,390	951,788	486,048	465,740
	5·0— 7·4 ,,	85,493	591,381	304,964	286,417
	7·5— 9·9 ,,	28,294	225,702	117,226	108,476
	10·0—12·4 ,,	21,709	186,193	97,166	89,027
	12·5— 14·9 ,,	7,983	73,990	38,863	35,127
	15·0—29·9 ,,	15,851	154,598	81,518	73,080
	30·0—49·9 ,,	1,315	12,692	6,693	5,999
	50+ ,,	478	3,662	1,940	1,722
	Unspecified	2,779	13,584	6,896	6,688
	All Urban	318,245	1,563,207	883,014	680,193
PRESIDENCY DIVISION	**Total**	**688,949**	**3,624,706**	**1,926,057**	**1,698,649**
	All Rural	470,721	2,543,529	1,312,714	1,230,815
	(*a*)	169,471	748,764	386,011	362,753
	(*b*)	16,014	79,251	40,191	39,060
	(*c*)	285,236	1,715,514	886,512	829,002
	Size of Holding Group				
	Less than 1 acre	40,784	197,264	100,089	97,175
	1·0— 2·4 acres	72,756	374,209	190,971	183,238
	2·5— 4·9 ,,	81,376	465,572	239,320	226,252
	5·0— 7·4 ,,	46,954	311,896	162,534	149,362
	7·5— 9·9 ,,	15,292	119,039	62,480	56,559
	10·0—12·4 ,,	12,370	103,472	54,449	49,023
	12·5—14·9 ,,	4,568	41,877	22,265	19,612
	15·0 -29·9 ,,	9,012	87,199	46,454	40,745
	30·0—49·9 ,,	761	7,392	3,988	3,404
	50+ ,,	299	2,303	1,253	1,050
	Unspecified	1,064	5,291	2,709	2,582
	All Urban	218,228	1,081,177	613,343	467,834

(*a*) Households engaged neither in Cultivation nor in Household Industry.
(*b*) Households engaged in Household Industry only.
(*c*) Households engaged in Cultivation.

TO HEAD OF FAMILY CLASSIFIED BY SIZE OF LAND CULTIVATED

20%Sample)

Heads of Households		Spouses of Heads of Households		Composition of Households: Married Relations			Never Married, Widowed and Divorced or Separated Relations		Unrelated Persons	
Males	Females	Males	Females	Sons	Other Males	Other Females	Males	Females	Males	Females
7	8	9	10	11	12	13	14	15	16	17
1,178,854	**105,085**	**3,804**	**947,632**	**222,084**	**180,607**	**416,084**	**1,795,893**	**1,669,531**	**172,905**	**87,175**
887,977	78,677	1,713	750,856	186,383	117,622	341,628	1,382,746	1,317,673	94,692	56,480
290,885	47,703	977	229,633	28,792	26,605	62,256	347,791	332,461	62,425	48,387
24,250	3,315	37	20,442	3,916	2,526	7,186	34,940	33,412	2,866	2,290
572,842	27,659	699	500,781	153,675	88,491	272,186	1,000,015	951,890	29,401	5,863
87,428	8,232	167	73,835	10,996	6,067	20,920	123,965	121,014	719	342
170,448	10,441	181	146,603	30,098	16,041	54,480	255,254	249,155	2,445	931
155,325	4,932	154	137,066	39,793	21,812	69,534	264,135	253,077	4,829	1,131
83,349	2,050	97	74,453	30,968	17,749	53,338	166,693	155,548	6,108	1,028
27,670	594	28	25,040	13,809	8,297	23,917	64,115	58,428	3,307	497
21,205	480	27	19,151	11,919	7,365	20,677	52,687	48,108	3,963	611
7,809	165	10	7,110	4,989	3,136	8,656	21,099	18,944	1,820	252
15,391	430	32	13,975	9,802	6,916	18,009	43,829	39,765	5,548	901
1,262	44	..	1,131	727	639	1,493	3,620	3,261	445	70
449	24	1	379	181	172	372	1,007	930	130	17
2,506	267	2	2,038	393	297	790	3,611	3,570	87	23
290,877	26,408	2,091	196,776	35,701	62,985	74,456	413,147	351,858	78,213	30,695
635,176	**52,377**	**2,616**	**508,740**	**108,367**	**96,169**	**200,207**	**1,015,208**	**927,761**	**68,521**	**9,564**
436,179	33,783	1,019	374,775	84,724	52,419	150,857	711,570	667,626	26,803	3,774
147,130	21,747	659	117,327	13,143	11,493	28,119	204,499	194,322	9,087	1,238
13,945	2,057	26	11,853	2,278	1,361	3,996	22,044	21,069	537	85
275,104	9,979	334	245,595	69,303	39,565	118,742	485,027	452,235	17,179	2,451
37,618	3,148	109	32,170	4,463	2,470	8,381	55,035	53,363	394	113
69,391	3,331	79	60,652	10,594	5,411	18,480	104,274	100,442	1,222	333
79,515	1,829	59	71,121	16,485	9,140	28,422	131,453	124,364	2,668	516
46,095	830	44	42,033	14,759	8,309	24,548	89,674	81,464	3,653	487
15,066	218	11	14,049	7,193	4,088	11,876	34,250	30,220	1,872	196
12,129	229	15	11,287	6,563	3,929	10,952	29,441	26,311	2,372	244
4,495	73	4	4,220	2,888	1,751	4,792	11,958	10,402	1,169	125
8,801	200	12	8,329	5,677	3,870	9,948	24,701	21,882	3,39	386
740	17	..	685	436	392	863	2,117	1,801	303	38
285	13	1	242	112	110	215	641	572	104	8
969	91	..	807	133	95	265	1,483	1,414	29	5
198,997	18,594	1,597	133,965	23,643	43,750	49,350	303,638	260,135	41,718	5,790

TABLE C-I—COMPOSITION OF SAMPLE HOUSEHOLDS BY RELATIONSHIP

(Based on

State/Division/District	Total Rural Urban	Total Number of Sample Households	Total Sample Household Population		
			Persons	Males	Females
1	2	3	4	5	6
DARJEELING	**Total**	**24,085**	**120,689**	**63,890**	**56,799**
	All Rural	18,648	94,264	49,084	45,180
	(*a*)	6,383	26,985	14,298	12,687
	(*b*)	193	934	540	394
	(*c*)	12,072	66,345	34,246	32,099
	Size of Holding Group				
	Less than 1 acre	4,548	23,332	11,678	11,654
	1·0- 2·4 acres	2,726	13,969	7,196	6,773
	2·5— 4·9 ,,	1,995	10,858	5,744	5,114
	5·0— 7·4 ,,	1,377	8,300	4,323	3,977
	7·5— 9·9 ,,	444	2,980	1,600	1,380
	10·0- -12·4 ,,	367	2,643	1,409	1,234
	12·5—14·9 ,,	109	797	451	346
	15·0—29·9 ,,	286	2,246	1,210	1,036
	30·0—49·9 ,,	38	315	162	153
	50+ ,,	26	189	99	90
	Unspecified	156	716	374	342
	All Urban	5,437	26,425	14,806	11,619
JALPAIGURI	**Total**	**53,276**	**265,229**	**142,137**	**123,092**
	All Rural	50,861	250,929	134,256	116,673
	(*a*)	25,431	107,664	58,117	49,547
	(*b*)	773	3,270	1,917	1,353
	(*c*)	24,657	139,995	74,222	65,773
	Size of Holding Group				
	Less than 1 acre	2,034	9,106	4,732	4,374
	1·0— 2·4 acres	3,540	16,206	8,545	7,661
	2·5— 4·9 ,,	7,483	37,250	19,502	17,748
	5·0— 7·4 ,,	7,410	43,258	22,993	20,265
	7·5— 9·9 ,,	1,407	10,307	5,528	4,779
	10·0- -12·4 ,,	1,543	12,465	6,767	5,698
	12·5- -14·9 ,,	298	2,703	1,473	1,230
	15·0—29·9 ,,	826	7,786	4,189	3,597
	30·0—49·9 ,,	42	440	234	206
	50+ ,,	15	172	106	66
	Unspecified	59	302	153	149
	All Urban	2,415	14,300	7,881	6,419

(*a*) Households engaged neither in Cultivation nor in Household Industry.
(*b*) Households engaged in Household Industry only.
(*c*) Households engaged in Cultivation.

TO HEAD OF FAMILY CLASSIFIED BY SIZE OF LAND CULTIVATED—*contd.*

20% Sample)

Composition of Households										
Heads of Households		Spouses of Heads of Households		Married Relations			Never Married, Widowed and Divorced or Separated Relations		Unrelated Persons	
Males	Females	Males	Females	Sons	Other Males	Other Females	Males	Females	Males	Females
7	8	9	10	11	12	13	14	15	16	17
21,387	**2,627**	**185**	**16,577**	**2,495**	**2,190**	**5,004**	**35,008**	**32,206**	**2,625**	**385**
16,597	2,023	143	13,239	2,048	1,498	4,012	27,405	25,709	1,393	197
5,538	822	64	4,029	375	428	815	7,221	6,918	672	103
181	12	..	131	12	23	19	290	232	34	..
10,878	1,189	79	9,079	1,661	1,047	3,178	19,894	18,559	687	94
3,914	634	56	3,215	425	236	916	6,962	6,874	85	15
2,485	240	16	2,097	254	150	510	4,179	3,903	112	23
1,848	147	1	1,555	267	200	512	3,324	2,882	104	18
1,288	89	4	1,100	266	156	472	2,492	2,301	117	15
423	20	1	347	139	68	222	933	788	36	3
345	21	..	292	130	103	2	757	686	74	4
101	8	1	82	46	21	69	250	184	32	3
271	14	..	230	99	78	172	653	611	109	9
37	1	..	32	16	17	30	82	87	10	3
24	2	..	21	9	7	21	58	46	1	..
142	*13*	..	*108*	*10*	*11*	*23*	*204*	*197*	*7*	*1*
4,790	604	42	3,338	447	692	992	7,603	6,497	1,232	188
49,601	**3,583**	**414**	**39,588**	**4,685**	**6,442**	**11,023**	**75,066**	**68,239**	**5,929**	**659**
47,418	3,354	403	37,960	4,408	5,950	10,307	70,724	64,492	5,353	560
22,703	2,654	333	16,755	1,117	1,909	2,748	28,785	27,129	3,270	261
643	129	7	397	64	131	125	889	680	183	22
24,072	571	63	20,808	3,227	3,910	7,434	41,050	36,683	1,900	277
1,884	147	25	1,513	89	134	220	2,549	2,485	51	9
3,407	131	15	2,774	201	274	520	4,490	4,201	158	35
7,362	118	9	6,321	515	694	1,327	10,593	9,934	329	48
7,298	109	6	6,373	970	1,112	2,198	13,055	11,508	552	77
1,390	17	2	1,286	354	485	843	3,161	2,616	136	17
1,521	20	3	1,386	603	579	1,199	3,763	3,067	298	26
296	2	..	294	107	147	260	845	661	78	13
804	21	3	760	362	438	792	2,329	1,979	253	45
41	1	..	41	23	22	46	125	113	23	5
14	1	..	13	1	11	12	58	38	22	2
55	4	..	47	2	14	17	82	81	..	..
2,183	229	11	1,628	277	492	716	4,342	3,747	576	99

TABLE C-I—COMPOSITION OF SAMPLE HOUSEHOLDS BY RELATIONSHIP

(Based on

State/Division/District	Total Rural Urban	Total Number of Sample Households	Total Sample Household Population		
			Persons	Males	Females
1	2	3	4	5	6
COOCH BIHAR	**Total**	**38,110**	**200,336**	**105,543**	**94,793**
	All Rural	35,738	187,110	98,285	88,825
	(*a*)	6,756	26,247	14,277	11,970
	(*b*)	773	3,109	1,565	1,544
	(*c*)	28,209	157,754	82,443	75,311
	Size of Holding Group				
	Less than 1 acre	1,159	5,283	2,725	2,558
	1·0— 2·4 acres	6,316	28,071	14,543	13,528
	2·5— 4·9 ,,	11,992	61,310	31,800	29,510
	5·0— 7·4 ,,	4,857	31,656	16,765	14,891
	7·5— 9·9 ,,	1,511	11,719	6,179	5,540
	10·0—12·4 ,,	1,026	8,360	4,410	3,950
	12·5—14·9 ,,	412	3,517	1,842	1,675
	15·0—29·9 ,,	701	6,268	3,352	2,916
	30·0—49·9 ,,	57	513	277	236
	50+ ,,	28	238	130	108
	Unspecified	150	819	420	399
	All Urban	2,372	13,226	7,258	5,968
WEST DINAJPUR	**Total**	**47,988**	**260,045**	**135,514**	**124,531**
	All Rural	44,952	242,952	126,345	116,607
	(*a*)	12,448	51,438	26,787	24,651
	(*b*)	852	3,830	1,968	1,862
	(*c*)	31,652	187,684	97,590	90,094
	Size of Holding Group				
	Less than 1 acre	1,147	5,030	2,602	2,428
	1·0— 2·4 acres	5,344	24,909	12,893	12,016
	2·5— 4·9 ,,	9,519	49,483	25,392	24,091
	5·0— 7·4 ,,	6,994	41,759	21,658	20,101
	7·5— 9·9 ,,	2,677	18,363	9,536	8,827
	10·0—12·4 ,,	2,440	18,273	9,518	8,755
	12·5—14·9 ,,	932	7,550	4,029	3,521
	15·0—29·9 ,,	2,237	19,367	10,320	9,047
	30·0—49·9 ,,	237	2,116	1,164	952
	50- ,,	67	557	327	230
	Unspecified	58	277	151	126
	All Urban	3,036	17,093	9,169	7,924

(*a*) Households engaged neither in Cultivation nor in Household Industry.
(*b*) Households engaged in Household Industry only.
(*c*) Households engaged in Cultivation.

TO HEAD OF FAMILY CLASSIFIED BY SIZE OF LAND CULTIVATED—*contd*

20% Sample)

Composition of Households										
Heads of Households		Spouses of Heads of Households		Married Relations			Never Married Widowed and Divorced or Separated Relations		Unrelated Persons	
Males	Females	Males	Females	Sons	Other Males	Other Females	Males	Females	Males	Females
7	8	9	10	11	12	13	14	15	16	17
35,950	**2,078**	**43**	**30,279**	**4,923**	**5,853**	**11,013**	**55,829**	**51,102**	**2,945**	**321**
33,901	1,868	28	28,698	4,680	5,454	10,396	51,014	47,604	2,399	259
5,583	1,124	7	3,881	297	773	746	6,823	6,180	794	39
574	199	1	440	62	53	114	818	789	57	2
27,644	545	20	24,377	4,330	4,62.	9,536	44,273	40,635	1,548	218
1,086	73	..	886	81	105	220	1,417	1,374	36	5
6,144	171	4	5,051	348	433	944	7,507	7,331	107	31
11,808	178	12	10,426	1,187	1,356	2,777	17,074	16,074	363	55
4,777	70	2	4,367	1,167	1,214	2,424	9,210	7,963	395	67
1,492	19	1	1,428	574	527	1,141	3,417	2,933	168	19
1,015	11	..	958	413	400	846	2,406	2,116	176	19
402	10	..	391	18:	175	379	983	891	99	4
690	10	1	668	3 4	341	690	1,811	1,533	175	15
56	1	..	54	21	32	51	156	129	12	1
28	..	..	22	6	17	29	72	64	7	..
146	2	..	126	16	28	42	220	227	10	2
2,149	210	15	1,581	234	399	617	3,915	3,498	546	62
45,514	**2,343**	**45**	**39,725**	**8,482**	**6,092**	**15,578**	**71,448**	**66,429**	**3,933**	**456**
42,746	2,082	35	37,575	8,150	5,642	14,687	66,299	61,888	3,473	375
10,993	1,349	17	8,645	686	794	1,665	13,357	12,878	940	114
748	103	..	602	88	109	162	960	985	63	10
31,005	630	18	28,328	7,376	4,739	12,860	51,982	48,025	2,470	251
1,088	57	..	898	76	64	174	1,349	1,291	25	8
5,171	171	4	4,486	504	340	958	6,799	6,378	75	23
9,336	181	4	8,418	1,308	896	2,419	13,618	13,022	230	50
6,897	94	4	6,348	1,697	1,012	2,845	11,641	10,758	407	56
2,644	31	1	2,507	935	600	1,619	5,133	4,647	223	2.
2,396	41		2,299	1,038	652	1,777	5,075	4,618	354	20
924	8	.	893	477	270	776	2,162	1,829	196	15
2,194	42	2	2,151	1,182	794	2,009	5,365	4,791	783	5.
233	3	.	220	118	83	215	593	513	137	1
66	..	..	61	30	20	54	166	114	39	1
56	2	..	47	11	2	14	81	63	1	.
2,768	261	10	2,150	332	450	891	5,149	4,541	460	81

TABLE C-I—COMPOSITION OF SAMPLE HOUSEHOLDS BY RELATIONSHIP

(Based on

State/Division/District	Total Rural Urban	Total Number of Sample Households	Total Sample Household Population		
			Persons	Males	Females
1	2	3	4	5	6
MALDA	**Total**	**42,291**	**242,650**	**123,408**	**119,242**
	All Rural	40,565	232,633	118,238	114,395
	(*a*)	13,008	57,351	28,537	28,814
	(*b*)	3,847	20,592	10,301	10,291
	(*c*)	23,710	154,690	79,400	75,290
	Size of Holding Group				
	Less than 1 acre	1,951	9,436	4,706	4,730
	1·0— 2·4 acres	5,589	29,542	14,789	14,753
	2·5— 4·9 ,,	7,505	45,046	22,900	22,146
	5·0— 7·4 ,,	4,288	30,120	15,563	14,557
	7·5— 9·9 ,,	1,615	13,398	6,971	6,427
	10·0—12·4 ,,	1,214	11,195	5,935	5,260
	12·5—14·9 ,,	522	5,294	2,809	2,485
	15·0—29·9 ,,	901	9,684	5,204	4,480
	30·0—49·9 ,,	40	507	281	226
	50+ ,,	10	86	47	39
	Unspecified	75	382	195	187
	All Urban	1,726	10,017	5,170	4,847
MURSHIDABAD	**Total**	**83,837**	**455,035**	**230,089**	**224,946**
	All Rural	77,049	417,783	211,015	206,768
	(*a*)	27,744	122,156	60,335	61,821
	(*b*)	4,697	23,671	11,700	11,971
	(*c*)	44,608	271,956	138,980	132,976
	Size of Holding Group				
	Less than 1 acre	5,804	27,217	13,718	13,499
	1·0— 2·4 acres	12,538	64,501	32,526	31,975
	2·5— 4·9 ,,	12,480	74,529	37,885	36,644
	5·0— 7·4 ,,	6,879	47,970	24,702	23,268
	7·5— 9·9 ,,	2,578	20,252	10,583	9,669
	10·0—12·4 ,,	1,778	15,147	7,874	7,273
	12·5—14·9 ,,	766	6,969	3,628	3,341
	15·0—29·9 ,,	1,226	11,956	6,299	5,657
	30·0—49·9 ,,	105	1,060	573	487
	50+ ,,	50	346	170	176
	Unspecified	404	2,009	1,022	987
	All Urban	6,788	37,252	19,074	18,178

(*a*) Households engaged neither in Cultivation nor in Household Industry.
(*b*) Households engaged in Household Industry only.
(*c*) Households engaged in Cultivation.

TO HEAD OF FAMILY CLASSIFIED BY SIZE OF LAND CULTIVATED—*contd.*

20% Sample)

Composition of Households										
Heads of Households		Spouse of Heads of Households		Married Relations			Never Married, Widowed and Divorced or Separated Relations		Unrelated Persons	
Males	Females	Males	Females	Sons	Other Males	Other Females	Males	Females	Males	Females
7	8	9	10	11	12	13	14	15	16	17
38,656	**3,556**	**54**	**34,037**	**10,222**	**4,944**	**17,372**	**66,689**	**64,044**	**2,843**	**233**
37,164	3,326	40	32,828	9,995	4,716	16,835	63,683	61,223	2,640	183
10,836	2,105	14	8,917	1,139	710	2,515	15,425	15,217	413	60
3,400	445	5	3,043	757	350	1,278	5,742	5,522	47	3
22,928	776	21	20,868	8,099	3,656	13,042	42,516	40,484	2,180	120
1,797	153	3	1,582	244	106	438	2,545	2,553	11	4
5,300	287	3	4,763	903	431	1,603	8,064	8,092	88	8
7,327	176	8	6,590	1,928	865	3,184	12,497	12,170	275	26
4,222	65	2	3,897	1,841	766	2,856	8,281	7,713	451	26
1,589	26	2	1,508	1,017	384	1,507	3,687	3,375	292	11
1,195	19	..	1,112	879	396	1,357	3,134	2,761	331	11
512	10	..	487	455	231	709	1,437	1,273	174	6
874	27	3	828	779	433	1,282	2,592	2,320	523	23
38	2	..	38	32	36	71	148	110	27	5
9	1	..	8	8	3	10	20	20	7	..
65	10	..	55	13	5	25	111	97	1	..
1,492	230	14	1,209	227	228	537	3,006	2,821	203	50
75,198	**8,495**	**194**	**65,775**	**16,845**	**7,408**	**28,239**	**127,863**	**121,953**	**2,581**	**484**
69,424	7,498	122	61,053	15,797	6,648	26,021	116,963	111,892	2,061	304
22,705	4,043	49	19,142	2,307	1,377	4,919	33,413	32,701	484	116
4,047	646	11	3,553	712	331	1,237	6,572	6,521	27	14
42,672	1,909	62	38,358	12,778	4,940	19,865	76,978	72,670	1,550	174
1,317	485	5	4,597	579	264	1,071	7,527	7,337	26	9
11,806	724	18	10,382	1,833	788	3,147	17,986	17,695	95	27
12,134	337	17	10,988	3,148	1,204	4,972	21,157	20,311	225	36
6,710	166	11	6,158	2,876	1,027	4,286	13,735	12,628	343	30
2,526	50	2	2,365	1,452	542	2,126	5,837	5,107	224	21
1,740	36	4	1,615	1,164	448	1,699	4,299	3,909	219	14
748	18	1	696	612	200	837	1,974	1,778	93	12
1,188	37	3	1,117	950	391	1,456	3,469	3,024	298	23
102	3	..	98	83	44	137	323	247	21	2
43	7	1	38	21	11	34	94	97	..	..
358	46	..	304	60	21	100	577	537	6	.
4,774	997	72	4,722	1,048	760	2,218	10,900	10,061	520	180

TABLE C-I--COMPOSITION OF SAMPLE HOUSEHOLDS BY RELATIONSHIP

(*Based on*

State/Division/District	Total Rural Urban	Total Number of Sample Households	Total Sample Household Population		
			Persons	Males	Females
1	2	3	4	5	6
NADIA	**Total**	**63,643**	**337,692**	**172,524**	**165,168**
	All Rural	50,866	272,642	139,611	133,031
	(*a*)	19,573	84,270	42,436	41,843
	(*b*)	2,201	10,682	5,363	5,319
	(*c*)	29,092	177,681	91,812	85,869
	Size of Holding Group				
	Less than 1 acre	2,615	12,105	6,177	5,928
	1·0 – 2·4 acres	7,085	35,662	18,188	17,474
	2·5– 4·9 ,,	9,319	53,050	27,558	26,092
	5·0– 7·4 ,,	5,438	36,148	18,857	17,291
	7·5– 9·9 ,,	1,786	13,840	7,266	6,574
	10·0– 12·4 ,,	1,329	11,184	5,804	5,380
	12·5– 14·9 ,,	522	4,825	2,564	2,261
	15·0– 29·9 ,,	818	8,753	4,604	4,149
	30·0– 49·9 ,,	77	938	503	435
	50+ ,,	25	211	102	109
	Unspecified	78	365	189	176
	All Urban	12,777	65,050	32,913	32,137
24 PARGANAS	**Total**	**230,319**	**1,227,330**	**651,129**	**576,201**
	All Rural	152,042	845,216	435,880	409,336
	(*a*)	58,128	272,044	141,224	131,420
	(*b*)	2,678	13,163	6,837	6,326
	(*c*)	91,236	559,409	287,819	271,590
	Size of Holding Group				
	Less than 1 acre	21,526	105,755	53,751	52,004
	1·0– 2·4 acres	29,618	161,349	82,291	79,058
	2·5– 4·9 ,,	21,083	133,446	68,539	64,907
	5·0– 7·4 ,,	9,711	72,685	37,673	35,012
	7·5– 9·9 ,,	3,274	28,180	14,817	13,363
	10·0– 12·4 ,,	2,673	24,205	12,732	11,473
	12·5– 14·9 ,,	1,007	10,222	5,469	4,753
	15·0– 29·9 ,,	2,017	21,139	11,276	9,863
	30·0– 49·9 ,,	165	1,503	794	709
	50+ ,,	78	504	272	232
	Unspecified	84	421	205	216
	All Urban	78,277	382,114	215,249	166,865

(*a*) Households engaged neither in Cultivation nor in Household Industry
(*b*) Households engaged in Household Industry only
(*c*) Households engaged in Cultivation

TO HEAD OF FAMILY CLASSIFIED BY SIZE OF LAND CULTIVATED—*contd.*

20% Sample)

Composition of Households										
Heads of Households		Spouses of Heads of Households		Married Relations			Never Married, Widowed and Divorced or Separated Relations		Unrelated Persons	
Males	Females	Males	Females	Sons	Other Males	Other Females	Males	Females	Males	Females
7	8	9	10	11	12	13	14	15	16	17
56,338	**7,169**	**255**	**47,351**	**8,931**	**6,512**	**17,699**	**97,649**	**92,046**	**2,839**	**903**
45,726	5,048	117	38,829	7,716	5,289	14,668	78,386	73,798	2,377	688
15,633	3,866	99	12,245	1,160	1,102	2,880	23,489	22,596	953	256
1,857	341	1	1,587	225	160	432	3,034	2,934	86	25
28,236	841	17	24,997	6,331	4,027	11,356	51,863	48,268	1,338	407
2,438	176	2	2,064	174	133	392	3,406	3,283	24	13
6,746	334	3	5,834	690	493	1,442	10,165	9,793	91	71
9,140	176	..	8,109	1,601	934	2,892	15,641	14,786	242	129
5,364	72	6	4,953	1,463	846	2,442	10,889	9,747	289	77
1,703	23	1	1,577	705	447	1,269	4,129	3,664	161	41
1,296	33	4	1,160	669	420	1,139	3,211	3,024	204	24
517	5	1	452	319	197	533	1,430	1,258	100	13
806	11	..	707	589	471	1,097	2,541	2,306	197	28
75	..	..	69	48	65	113	293	243	22	10
23	2	.	22	9	10	17	54	68	6	.
68	9	.	50	4	11	20	104	96	2	1
10,612	2,121	138	8,522	1,215	1,223	3,031	19,263	18,248	462	215
216,075	**13,803**	**575**	**173,865**	**40,805**	**32,925**	**72,180**	**344,476**	**314,157**	**16,273**	**2,195**
143,303	8,584	131	124,593	31,921	17,222	53,931	236,196	221,020	7,107	1,208
53,139	4,884	76	43,713	6,062	4,400	11,831	75,986	70,703	1,561	289
2,495	182	1	2,100	358	204	629	3,739	3,406	40	9
87,669	3,518	54	78,780	25,501	12,618	41,471	156,471	146,911	5,506	910
20,094	1,423	18	17,415	2,795	1,428	4,950	29,280	28,166	136	50
28,332	1,273	16	25,265	5,861	2,502	9,356	45,084	43,049	496	115
20,560	516	8	18,714	6,531	2,991	10,339	37,549	35,184	900	154
9,539	165	9	8,837	4,479	2,176	7,025	20,371	18,846	1,099	139
3,239	32	1	3,031	1,957	1,035	3,149	7,953	7,090	632	61
2,621	48	1	2,465	1,667	931	2,704	6,796	6,130	716	126
995	12	1	925	689	510	1,229	2,877	2,528	397	59
1,974	38	..	1,868	1,382	924	2,450	5,941	5,318	1,055	189
158	6	..	133	95	93	200	397	359	51	11
78		..	57	28	25	45	119	125	22	5
79	5	..	70	17	3	24	104	116	2	1
72,772	5,219	444	49,272	8,884	15,703	18,249	108,280	93,137	9,166	988

TABLE C-I—COMPOSITION OF SAMPLE HOUSEHOLDS BY RELATIONSHIP

(Based on

State/Division/District	Total Rural Urban	Total Number of Sample Households	Total Sample Household Population		
			Persons	Males	Females
1	2	3	4	5	6
CALCUTTA	**Total**	**105,400**	**515,700**	**301,823**	**213,877**
	All Urban	105,400	515,700	301,823	213,877
BURDWAN DIVISION	**Total**	**597,829**	**3,154,948**	**1,628,090**	**1,526,858**
	All Rural	497,812	2,672,918	1,358,419	1,314,499
	(a)	170,360	720,151	371,464	357,687
	(b)	11,578	55,929	28,344	27,585
	(c)	315,874	1,887,838	958,611	929,227
	Size of Holding Group				
	Less than 1 acre	54,980	256,421	129,253	127,168
	1·0— 2·4 acres	108,298	561,868	283,496	278,372
	2·5— 4·9 ,,	79,014	486,216	246,728	239,488
	5·0— 7·4 ,,	38,539	270,485	142,430	137,055
	7·5— 9·9 ,,	13,002	106,663	54,746	51,917
	10·0—12·4 ,,	9,339	82,721	42,717	40,004
	12·5 14·9 ,,	3,415	32,113	16,598	15,515
	15·0—29·9 ,,	6,839	67,399	35,064	32,335
	30·0—49·9 ,,	554	5,300	2,705	2,595
	50+ ,,	179	1,359	687	672
	Unspecified	1,715	8,203	4,187	4,106
	All Urban	100,017	482,030	269,671	212,359
HOWRAH	**Total**	**77,475**	**392,878**	**212,697**	**180,181**
	All Rural	44,975	245,503	125,686	119,817
	(a)	23,025	108,641	55,500	53,141
	(b)	1,096	5,830	3,003	2,827
	(c)	20,854	131,032	67,183	63,849
	Size of Holding Group				
	Less than 1 acre	8,545	45,314	23,059	22,255
	1·0— 2·4 acres	7,469	46,015	23,494	22,521
	2·5— 4·9 ,,	3,231	24,326	12,618	11,708
	5·0— 7·4 ,,	1,000	9,199	4,757	4,442
	7·5— 9·9 ,,	246	2,570	1,371	1,199
	10·0— 12·4 ,,	149	1,561	820	741
	12·5— 14·9 ,,	52	542	283	259
	15·0—29·9 ,,	95	1,094	570	524
	30·0—49·9 ,,	20	119	63	56
	50+ ,,	12	84	44	40
	Unspecified	35	208	104	104
	All Urban	32,500	147,375	87,011	60,364

(a) Households engaged neither in Cultivation nor in Household Industry
(b) Households engaged in Household Industry only
(c) Households engaged in Cultivation

TO HEAD OF FAMILY CLASSIFIED BY SIZE OF LAND CULTIVATED—*contd.*

20% Sample)

Composition of Households										
Heads of Households		Spouses of Heads of Households		Married Relations			Never Married, Widowed and Divorced or Separated Relations		Unrelated Persons	
Males	Females	Males	Females	Sons	Other Males	Other Females	Males	Females	Males	Females
7	8	9	10	11	12	13	14	15	16	17
96,457	**8,723**	**851**	**61,543**	**10,979**	**23,803**	**22,099**	**141,180**	**117,585**	**28,553**	**3,927**
96,457	8,723	851	61,543	10,979	23,803	22,099	141,180	117,585	28,553	3,927
543,678	**52,708**	**1,188**	**438,892**	**113,717**	**84,438**	**215,877**	**780,685**	**741,770**	**104,384**	**77,611**
451,798	44,894	694	376,081	101,659	65,203	190,771	671,176	650,047	67,889	52,706
143,755	25,956	318	112,306	15,649	15,112	34,137	143,292	138,139	53,338	47,149
10,305	1,258	11	8,589	1,638	1,165	3,190	12,896	12,343	2,329	2,205
297,738	17,680	365	255,186	84,372	48,926	153,444	514,988	499,565	12,222	3,352
49,810	5,084	58	41,065	6,533	3,597	12,539	68,930	67,651	325	229
101,057	7,110	102	85,951	19,504	10,630	36,000	150,980	148,713	1,223	598
75,810	3,103	95	65,945	23,308	12,672	41,112	132,682	128,713	2,161	615
37,254	1,220	53	32,420	16,209	9,440	28,790	77,019	74,084	2,455	541
12,604	376	17	10,991	6,616	4,209	12,041	29,865	28,208	1,435	301
9,076	251	12	7,864	5,356	3,436	9,725	23,246	21,797	1,591	367
3,314	92	6	2,890	2,101	1,385	3,864	9,141	8,542	651	127
6,590	230	20	5,646	4,125	3,046	8,061	19,128	17,883	2,155	515
522	27	..	446	291	247	630	1,503	1,460	142	32
164	11	..	137	69	62	157	366	358	26	9
1,537	176	2	1,231	260	202	525	2,128	2,156	58	18
91,880	7,814	494	62,811	12,058	19,235	25,106	109,509	91,723	36,495	24,905
71,486	**5,762**	**194**	**53,567**	**11,160**	**11,384**	**20,072**	**112,127**	**100,115**	**6,346**	**665**
41,137	3,701	50	34 771	7,057	4,222	13,732	71,683	67,395	937	218
20,273	2,654	31	16,413	2,122	1,655	4,436	30,878	29,551	541	87
1,033	60	..	878	180	113	318	1,661	1,571	16	..
19,831	987	19	17,480	5,355	2,454	8,978	39,144	36,273	380	131
7,937	592	10	6,877	1,281	573	2,220	13,234	12,547	24	19
7,157	299	5	6,368	1,754	760	2,930	13,743	12,902	75	22
3,152	74	3	2,824	1,344	581	2,149	7,445	6,640	93	21
991	8	..	890	580	305	971	2,809	2,548	72	25
244	2	1	216	192	105	316	794	662	35	3
145	4	..	125	102	57	180	483	412	33	20
51	..	..	43	32	23	59	164	153	13	4
89	6	..	77	56	40	124	352	302	33	15
20		..	19	2	4	5	36	30	1	2
12	..	.	11	4	3	7	24	22	1	..
33	2	.	30	8	3	17	60	55	..	
30,349	2,061	144	18,796	3,503	7,162	6,340	40,444	32,720	5,409	447

TABLE C-I—COMPOSITION OF SAMPLE HOUSEHOLDS BY RELATIONSHIP

(Based on

State Division/District	Total Rural Urban	Total Number of Sample Households	Total Sample Household Population		
			Persons	Males	Females
1	2	3	4	5	6
HOOGHLY	**Total**	**79,194**	**420,726**	**218,999**	**201,727**
	All Rural	56,464	314,574	160,084	154,490
	(*a*)	23,635	103,345	52,293	51,052
	(*b*)	1,650	8,842	4,471	4,371
	(*c*)	31,179	202,387	103,320	99,067
	Size of Holding Group				
	Less than 1 acre	6,389	32,437	16,410	16,027
	1·0— 2·4 acres	11,048	63,409	32,241	31,168
	2·5— 4·9 ,,	7,354	50,642	25,852	24,790
	5·0— 7·4 ,,	3,308	27,010	13,892	13,118
	7·5— 9·9 ,,	1,145	10,404	5,385	5,019
	10·0 12·4 ,,	784	7,651	3,913	3,738
	12·5—14·9 ,,	295	2,862	1,526	1,336
	15·0— 29·9 ,,	577	6,108	3,156	2,952
	30·0—49·9 ,,	89	779	392	387
	50+ ,,	50	382	204	178
	Unspecified	110	703	349	354
	All Urban	22,730	106,152	58,915	47,237
BURDWAN	**Total**	**115,054**	**597,635**	**313,078**	**284,557**
	All Rural	93,768	492,661	253,680	238,971
	(*a*)	46,844	197,360	103,881	93,179
	(*b*)	1,789	8,341	4,265	4,076
	(*c*)	45,135	286,950	145,534	141 416
	Size of Holding Group				
	Less than 1 acre	3,980	17,981	9,028	8,953
	1·0— 2·4 acres	12,204	62,968	31,562	31,406
	2·5— 4·9 ,,	12,098	72,568	36,778	35,790
	5·0 7·4 ,,	7,905	55,501	28,195	27,306
	7·5— 9·9 ,,	3,170	25,406	13,030	12,376
	10·0 12·4 ,,	2,256	20,211	10,376	9,835
	12·5— 14·9 ,,	905	8,391	4,305	4,086
	15·0— 29·9 ,,	1,814	18,822	9,697	9,125
	30·0—49·9 ,,	170	1,806	893	913
	50+ ,,	27	203	97	106
	Unspecified	606	3,093	1,573	1,520
	All Urban	21,286	104,934	59,398	45,536

(*a*) Households engaged neither in Cultivation nor in Household Industry
(*b*) Households engaged in Household Industry only
(*c*) Households engaged in Cultivation

TO HEAD OF FAMILY CLASSIFIED BY SIZE OF LAND CULTIVATED—*contd.*

20% Sample)

Composition of Households										
Heads of Households		Spouses of Heads of Households		Married Relations			Never Married, Widowed and Divorced or Separated Relations		Unrelated Persons	
Males	Females	Males	Females	Sons	Other Males	Other Females	Males	Females	Males	Females
7	8	9	10	11	12	13	14	15	16	17
70,995	**8,003**	**192**	**55,326**	**12,478**	**11,696**	**25,139**	**120,900**	**112,715**	**2,738**	**544**
50,533	5,785	68	41,904	9,963	7,225	19,883	90,755	86,541	1,540	377
19,419	4,103	47	15,028	1,787	1,953	4,406	28,045	27,324	1,042	191
1,451	199	2	1,188	238	152	478	2,608	2,501	20	5
29,663	1,483	19	25,688	7,938	5,120	14,999	60,102	56,716	478	181
5,940	444	3	5,017	728	463	1,484	9,234	9,052	42	30
10,415	623	6	9,003	1,981	1,206	3,785	18,566	17,712	67	45
7,107	240	5	6,270	2,210	1,339	4,089	15,119	14,161	72	30
3,209	92	1	2,807	1,409	906	2,559	8,269	7,645	98	15
1,125	20	1	995	590	392	1,092	3,225	2,904	52	8
768	16	1	663	476	339	874	2,281	2,171	48	14
284	11	1	248	150	116	286	952	783	23	8
558	16	1	477	318	301	684	1,930	1,757	48	18
85	4	.	70	42	32	72	217	235	16	6
47	2	..	43	20	15	37	114	89	8	7
125	15	.	95	14	11	37	195	207	4	..
20,462	2,218	124	13,422	2,515	4,471	5,256	30,145	26,174	1,198	167
105,068	**9,769**	**286**	**82,215**	**20,179**	**18,381**	**40,392**	**88,295**	**79 749**	**80,869**	**72,432**
85,144	8,503	199	68,338	17,376	14,073	34,364	83,826	79,076	53,062	48,690
40,865	5,910	114	30,647	4,529	6,323	10,149	3,095	644	48,955	46,129
1,585	202	3	1,263	197	229	438	81	20	2,170	2,153
42,694	2,391	82	36,428	12,650	7,521	23,777	80,650	78,412	1,937	408
3,549	427	7	2,909	377	255	843	4,807	4,760	33	14
11,290	907	22	9,556	1,907	1,123	3,892	17,027	16,986	193	65
11,595	492	16	10,012	2,932	1,626	5,371	20,297	19,845	312	70
7,655	243	14	6,612	2,894	1,514	5,075	15,757	15,321	361	55
3,055	110	9	2,650	1,436	869	2,602	7,437	6,963	224	51
2,200	53	4	1,875	1,222	811	2,263	5,908	5,602	231	42
870	33	..	737	546	306	959	2,471	2,339	112	18
1,739	69	8	1,467	1,137	844	2,294	5,571	5,215	398	80
156	10	..	133	96	69	233	521	527	51	10
25	1	.	21	6	9	25	53	59	4	..
560	46	2	456	97	95	220	801	795	18	3
19,924	1,266	87	13,877	2,803	4,308	6,028	4,469	673	27,807	23,742

TABLE C-I—COMPOSITION OF SAMPLE HOUSEHOLDS BY RELATIONSHIP

(Based on

State/Division/District	Total Rural Urban	Total Number of Sample Households	Total Sample Household Population		
			Persons	Males	Females
1	2	3	4	5	6
BIRBHUM	**Total**	**54,832**	**286 706**	**144,574**	**142,132**
	All Rural	51,234	268,030	134,880	133,150
	(*a*)	22,691	98,727	49,380	49,347
	(*b*)	1,187	5,813	2,953	2,860
	(*c*)	27,356	163,490	82,547	80,943
	Size of Holding Group				
	Less than 1 acre	2,559	12,049	6,010	6,039
	1·0— 2·4 acres	7,079	34,825	17,445	17,380
	2·5— 4·9 ,,	7,996	45,286	22,839	22,447
	5·0— 7·4 ,,	4,935	32,803	16,684	16,119
	7·5— 9·9 ,,	1,747	12,989	6,582	6,407
	10·0— 12·4 ,,	1,292	10,490	5,343	5,147
	12·5—14·9 ,,	507	4,423	2,227	2,196
	15·0—29·9 ,,	1,045	9,254	4,719	4,535
	30·0—49·9 ,,	85	766	406	360
	50 + ,,	14	97	49	48
	Unspecified	97	508	243	265
	All Urban	3,598	18,676	9,694	8,982
BANKURA	**Total**	**60,223**	**328,219**	**165,123**	**163,096**
	All Rural	56,019	304,830	153,169	151,661
	(*a*)	16,446	67,950	33,584	34,366
	(*b*)	1,925	9,166	4,552	4,614
	(*c*)	37,648	227,714	115,033	112,681
	Size of Holding Group				
	Less than 1 acre	3,303	15,056	7,517	7,539
	1·0— 2·4 acres	13,030	64,833	32,535	32,298
	2·5— 4·9 ,,	11,242	67,088	33,821	33,267
	5·0— 7·4 ,,	5,656	41,187	20,897	20,290
	7·5— 9·9 ,,	1,697	13,919	7,079	6,840
	10·0— 12·4 ,,	1,323	12,212	6,270	5,942
	12·5—14·9 ,,	430	4,257	2,154	2,103
	15·0— 29·9 ,,	832	8,349	4,334	4,015
	30·0—49·9 ,,	31	324	176	148
	50+ ,,	9	74	38	36
	Unspecified	95	415	212	203
	All Urban	4,204	23,389	11,954	11,435

(*a*) Households engaged neither in Cultivation nor in Household Industry
(*b*) Households engaged in Household Industry only
(*c*) Households engaged in Cultivation

TO HEAD OF FAMILY CLASSIFIED BY SIZE OF LAND CULTIVATED—*contd.*

20% Sample)

Composition of Households										
Heads of Households		Spouses of Heads of Households		Married Relations			Never Married, Widowed and Divorced or Separated Relations		Unrelated Persons	
Males	Females	Males	Females	Sons	Other Males	Other Females	Males	Females	Males	Females
7	8	9	10	11	12	13	14	15	16	17
49,492	**5,273**	**171**	**41,857**	**11,189**	**6,018**	**19,452**	**76,224**	**75,165**	**1,480**	**385**
46,319	4,854	141	39,338	10,627	5,483	18,258	71,178	70,409	1,132	291
19,265	3,384	56	16,005	2,543	1,560	4,799	25,447	24,993	509	166
1,077	110	3	901	174	143	336	1,508	1,498	48	15
25,977	1,360	82	22,432	7,910	3,780	13,123	44,223	43,918	575	110
2,359	199	3	2,054	356	164	619	3,123	3,164	5	3
6,609	468	9	5,584	1,190	589	2,047	9,005	9,260	43	21
7,657	335	28	6,653	1,959	905	3,209	12,193	12,234	97	16
4,737	189	24	4,135	1,882	883	3,057	9,036	8,726	122	12
1,689	57	4	1,459	766	418	1,334	3,636	3,544	69	13
1,249	43	4	1,090	736	335	1,164	2,955	2,838	64	12
487	19	4	433	332	133	508	1,239	1,235	32	1
1,004	40	6	866	615	316	1,060	2,644	2,539	134	30
81	4	..	70	45	25	83	249	202	6	1
13	1	..	10	8	1	11	26	26	1	..
92	5	..	78	21	11	31	117	150	2	1
3,173	419	30	2,519	562	535	1,194	5,046	4,756	348	94
54,088	**5,906**	**66**	**44,359**	**13,408**	**8,712**	**26,515**	**87,260**	**85,929**	**1,589**	**387**
50,403	5,406	45	41,395	12,660	8,103	24,900	80,646	79,641	1,312	319
13,362	2,974	13	10,470	1,512	1,134	3,502	17,226	17,342	337	78
1,656	266	..	1,366	304	211	597	2,362	2,376	19	9
35,385	2,166	32	20,559	10,844	6,758	20,801	61,058	59,923	956	232
2,952	345	2	2,424	395	255	837	3,903	3,929	10	4
11,961	1,037	10	9,810	2,144	1,270	4,330	17,062	17,072	88	49
10,740	472	14	9,117	3,155	1,840	5,902	17,863	17,742	209	34
5,466	175	2	4,609	2,433	1,538	4,605	11,238	10,864	220	37
1,642	52	..	1,399	963	583	1,718	3,787	3,655	104	16
1,287	31	1	1,079	851	580	1,604	3,418	3,194	133	34
417	11	1	360	305	211	578	1,170	1,141	50	13
810	19	2	680	567	431	1,144	2,391	2,134	133	38
28	3	..	22	13	33	41	100	78	2	4
6	2	..	5	6	4	9	18	20	4	..
76	19	..	54	12	13	33	108	94	3	3
3,685	500	21	2,964	748	609	1,615	6,614	6,288	277	68

TABLE C-I—COMPOSITION OF SAMPLE HOUSEHOLDS BY RELATIONSHIP

(*Based on*

State/Division/District	Total Rural Urban	Total Number of Sample Households	Total Sample Household Population		
			Persons	Males	Females
1	2	3	4	5	6
MIDNAPORE	**Total**	**159,725**	**859,064**	**437,752**	**421,312**
	All Rural	147,348	795,646	404,398	391,248
	(*a*)	29,537	119,353	59,495	59,858
	(*b*)	3,077	13,855	7,011	6,844
	(*c*)	114,734	662,438	337,892	324,546
	Size of Holding Group				
	Less than 1 acre	25,565	113,019	56,952	56,067
	1·0- 2·4 acres	40,799	209,210	105,742	103,468
	2·5- 4·9 ,,	27,351	170,892	87,284	83,608
	5·0- 7·4 ,,	11,201	83,552	42,802	40,750
	7·5- 9·9 ,,	3,774	32,199	16,671	15,528
	10·0- 12·4 ,,	2,551	22,863	12,099	10,764
	12·5- 14·9 ,,	897	8,793	4,681	4,112
	15·0- 29·9 ,,	1,831	18,021	9,666	8,355
	30·0- 49·9 ,,	79	756	408	348
	50+ ,,	38	236	119	117
	Unspecified	648	2,897	1,468	1,429
	All Urban	12,377	63,418	33,354	30,064
PURULIA	**Total**	**51,326**	**269,720**	**135,867**	**133,853**
	All Rural	48,004	251,681	126,522	125,162
	(*a*)	8,182	33,775	17,331	16,444
	(*b*)	854	4,082	2,089	1,993
	(*c*)	38,968	213,827	107,102	106,725
	Size of Holding Group				
	Less than 1 acre	4,639	20,565	10,277	10,288
	1·0- 2·4 acres	16,669	80,608	40,477	40,131
	2·5 4·9 ,,	9,742	55,414	27,536	27,878
	5·0- 7·4 ,,	4,534	30,233	15,203	15,030
	7·5- 9·9 ,,	1,223	9,176	4,628	4,548
	10·0—12·4 ,,	984	7,733	3,896	3,837
	12·5- 14·9 ,,	329	2,845	1,422	1,423
	15·0--20·9 ,,	645	5,751	2,922	2,829
	30·0- 49·9 ,,	80	750	367	383
	50+ ,,	29	283	136	147
	Unspecified	94	469	238	231
	All Urban	3,322	18,036	9,345	8,691

(*a*) Households engaged neither in Cultivation nor in Household Industry
(*b*) Households engaged in Household Industry only
(*c*) Households engaged in Cultivation

TO HEAD OF FAMILY CLASSIFIED BY SIZE OF LAND CULTIVATED- *-contd.*

20% Sample)

Composition of Households										
Heads of Households		Spouses of Heads of Households		Married Relations			Never Married, Widowed and Divorced or Separated Relations		Unrelated Persons	
Males	Females	Males	Females	Sons	Other Males	Other Females	Males	Females	Males	Females
7	8	9	10	11	12	13	14	15	16	17
145,371	**13,943**	**224**	**122,713**	**31,138**	**20,828**	**59,437**	**230,229**	**222,246**	**9,962**	**2,973**
134,102	12,860	149	113,894	29,771	19,178	56,081	212,408	205,747	8,790	2,666
23,648	5,704	48	18,604	2,114	1,664	4,878	30,538	30,221	1,483	451
2,708	362	2	2,317	373	238	706	3,637	3,440	53	19
107,746	6,794	99	92,973	27,284	17,276	50,497	178,233	172,086	7,254	2,196
22,874	2,640	32	18,969	2,559	1,538	5,099	29,751	29,208	198	151
38,184	2,554	37	32,891	6,860	4,006	12,689	55,962	54,959	693	375
26,324	991	20	23,171	8,222	4,796	14,560	46,667	44,459	1,255	427
10,873	306	5	9,612	4,776	3,168	8,761	22,568	21,694	1,412	374
3,678	84	1	3,247	1,972	1,409	3,707	8,712	8,284	899	206
2,480	68	2	2,206	1,358	978	2,551	6,285	5,703	996	236
887	9	..	786	497	463	1,049	2,446	2,191	388	77
1,768	58	2	1,542	917	822	1,847	4,839	4,578	1,318	330
74	1	..	66	35	30	70	210	199	59	9
36	2	.	29	8	10	17	60	69	5	.
568	78	..	454	80	56	144	733	742	31	11
11,269	1,083	75	8,819	1,367	1,650	3,356	17,821	16,499	1,172	307
47,178	**4,052**	**55**	**38,855**	**14,165**	**7,419**	**24,870**	**65,650**	**65,851**	**1,400**	**225**
44,160	3,785	42	36,441	13,605	6,919	23,553	60,680	61,238	1,116	145
6,923	1,227	9	5,139	1,042	823	1,967	8,063	8,064	471	47
795	59	1	676	172	79	317	1,039	937	3	4
36,442	2,499	32	30,626	12,391	6,017	21,269	51,578	52,237	642	94
4,199	437	1	3,415	837	349	1,437	4,878	4,991	13	8
15,441	1,222	13	12,739	3,668	1,676	6,327	19,615	19,822	64	21
9,235	499	9	7,898	3,486	1,585	5,832	13,098	13,032	123	17
4,323	207	7	3,755	2,235	1,126	3,759	7,342	7,286	170	23
1,171	51	1	1,025	697	433	1,272	2,274	2,196	52	4
947	36	..	826	611	336	1,089	1,916	1,877	86	9
318	9	.	283	239	133	425	699	700	33	6
622	22	1	537	515	292	908	1,401	1,358	91	4
78	2	.	66	58	54	126	170	189	7	.
25	3	.	18	17	20	51	71	73	3	2
83	11	.	64	28	13	43	114	113	.	..
3,018	267	13	2,414	560	500	1,137	4,970	4,613	284	80

TABLE C-I—COMPOSITION OF SAMPLE HOUSEHOLDS BY RELATIONSHIP

(Based on

State/Division/District	Total Rural Urban	Total Number of Sample Households	Total Sample Household Population		
			Persons	Males	Females
1	2	3	4	5	6
SIKKIM	**Total**	**5,537**	**31,116**	**16,134**	**14,982**
	All Rural	5,237	29,694	15,335	14,359
	(*a*)	553	2,435	1,410	1,025
	(*b*)	10	50	25	25
	(*c*)	4,674	27,209	13,900	13,309
	Size of Holding Group				
	Less than 1 acre	141	596	310	286
	5·0— 2·4 acres	1,029	4,864	2,452	2,412
	2·5— 4·9 ,,	1,091	5,811	2,975	2,836
	5·0— 7·4 ,,	889	5,379	2,773	2,606
	7·5— 9·9 ,,	361	2,425	1,236	1,189
	10·0—12·4 ,,	361	2,517	1,311	1,206
	12·5—14·9 ,,	164	1,180	607	573
	15·0—29·9 ,,	372	2,887	1,454	1,433
	30·0—49·9 ,,	62	495	252	243
	50+ ,,	26	182	88	94
	Unspecified	178	873	442	431
	All Urban	300	1,422	799	623

(*a*) Households engaged neither in Cultivation nor in Household Indusrty
(*b*) Households engaged in Household Industry only
(*c*) Households engaged in Cultivation

TO HEAD OF FAMILY CLASSIFIED BY SIZE OF LAND CULTIVATED- *-concld.*

20% Sample)

Composition of Households										
Heads of Households		Spouses of Heads of Households		Married Relations			Never Married, Widowed and Divorced or Separated Relation		Unrelated Persons	
Males	Females	Males	Females	Sons	Other Males	Other Females	Males	Females	Males	Females
7	8	9	10	11	12	13	14	15	16	17
5,183	**349**	**13**	**4,215**	**1,637**	**545**	**2,488**	**8,331**	**7,841**	**425**	**89**
4,907	325	10	4,014	1,622	527	2,458	8,004	7,504	265	58
508	41	.	331	100	72	147	606	490	124	16
10		..	9	.	1	1	14	15	..	.
4,389	284	10	3,674	1,522	454	2,310	7,384	6,999	141	42
134	7	1	97	17	7	34	151	148	.	.
941	88	3	792	182	77	303	1,234	1,226	15	3
1,020	71	4	840	260	75	407	1,597	1,512	19	6
847	42		733	311	81	457	1,513	1,373	21	1
342	19	..	289	157	43	227	686	649	8	5
341	20	..	285	175	43	253	729	640	23	8
162	2	1	136	85	25	113	332	320	2	2
355	16	.	296	252	73	381	741	735	33	5
62	.	.	53	33	12	53	140	137	5	..
24	2	..	20	11	1	15	44	50	8	7
161	17	1	133	39	17	67	217	209	7	5
276	24	8	201	15	18	30	327	337	160	31

C-II

AGE AND MARITAL STATUS

TABLE C-II- -AGE AND MARITAL STATUS

This table corresponds to Union Table C-III- Age and Civil Conditions of 1951. While the data of Marital Status was tabulated on a 10 per cent sample in 1951, this table is based on the entire population. In 1951, the information on civil condition was classified as Unmarried, Married, and Widowed or Divorced. The age groupings were 0, 1-4, 5-14, 15-24, 25-34, 35-44, 45-54, 55-64, 65-74, 75 and over, and Age not stated. In 1961, divorced and separated persons are not shown together with the widowed ones. The classification on marital status this time is Never Married, Married, Widowed, and Divorced or Separated. The age groupings are 0-4, 5-9, 10-14, 15-19, 20-24, 25-29, 30-34, 35-39, 40-44, 45-49, 50-54, 55-59, 60-64, 65-69 and 70+, and Age not stated.

2. As regards the classification by Marital Status it is important to note that for persons who are acknowledged by custom or society as married and for persons in stable *de facto* union, the marital status has been recorded as " Married ". Even if a marriage is disputed in the locality, the status has been recorded as " Married " provided the person concerned said that he or she was married or was in a stable *de facto* union. A person whose husband or wife was dead and who was not again married was returned as " Widowed ". For a person who was divorced in a lawful manner, either by decree of a law court or by a regular social or religious custom but who was not remarried, or a person who had been separated from wife or husband and was living apart with no apparent intention of living together again, the status recorded was " Divorced or Separated". For a prostitute the return on marital status was as declared by her.

3. It was directed by the Registrar General, India, that during Sorting Operation all Slips in age-groups 0-4 and 5-9 were to be classified as " Never Married ", irrespective of the actual entry recorded on the Slips. The idea behind this instruction was that population in these age-groups, even if married, did not enter the fertility picture of the country, and the primary purpose of the table was a study of the fertility history and growth potentiality. All persons in age-group 0-4 and 5-9 have therefore been shown as "Never Married" in this table.

4. Statement I shows figures of original returns in West Bengal and Sikkim of a marital status other than ' Never Married ' in ages 0 to 9 (which were later merged into ' Never Married ' under instructions referred to above) will be of much interest. It will give an indication of the prevalence of child marriage, specially among Females in rural areas.

5. This is a very important demographic table. From this table can be studied trends of variations in the proportions of the various marital status conditions over the last ten years.. The table can also be utilised for an examination of a discernible change in the age at marriage. It will also give an indication of mortality in different marital statuses and age-groups. The data on married females by age-groups can also be availed of for forecasting the future births from age specific birth rates.

6. Statement II shows the percentage of population in each age-group under a marital status to the total population under that marital status in West Bengal.

7. Statement III shows the percentage of population under each marital status separately for males and females in each age-group to the total population of that age-group.

WEST BENGAL

COMPARABLE AGE, SEX AND MARITAL STATUS PYRAMIDS FOR DISTRICTS, 1961

(BASED ON DECENNIAL AGE GROUPS BETWEEN 0 AND 69 YEARS OF AGE)

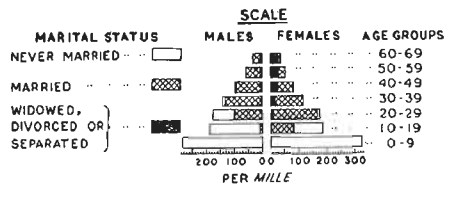

THE ABOVE PYRAMID IS REPRESENTATIVE OF THE WHOLE STATE

B Birbhum
C Cooch Behar
E East Pakistan

INTERNATIONAL BOUNDARY
STATE BOUNDARY
DISTRICT BOUNDARY

16 8 0 16 32 48 64 80 MILES
KILOMETRES 16 8 0 16 32 48 64 80 96 112 128

BIMALESH KUMAR DAS

Prepared at The Office of The Superintendent of Census Operations, West Bengal

STATEMENT I

Original Returns in West Bengal and Sikkim of Marital Status other than 'Never Married' in Ages 0 to 9

State/District	Total Rural Urban	Marital Status							
		Married		Widowed		Divorced or Separated		Unspecified Status	
		Males	Females	Males	Females	Males	Females	Males	Females
1	2	3	4	5	6	7	8	9	10
WEST BENGAL	T	2,090	11,854	68	285	28	294	3,062	2,143
	R	2,069	11,812	68	285	28	294	2,951	2,225
	U	21	42	..	..	..	..	111	18
Darjeeling	T	85	115	3	7	2	1	404	168
	R	82	115	3	7	2	1	374	168
	U	3	..	..	..	..	..	30	..
Jalpaiguri	T	61	280	..	1	..	1	222	92
	R	60	280	..	1	..	1	222	92
	U	1	.	..	..	..	..	..	..
Cooch Behar	T	380	2,472	6	30	..	17	997	837
	R	380	2,472	6	30	..	17	997	837
	U	..	..	..	..	..	..	..	..
West Dinajpur	T	392	929	1	15	26	262	694	26 8
	R	392	929	1	15	26	262	694	26 8
	U	..	..	..	..	.	..	..	..
Malda	T	160	543	1	4	..	2	86	40
	R	160	543	1	4	..	2	86	40
	U	..	..	..	..	..	..	..	.
Murshidabad	T	394	1,985	2	13	.	2	255	414
	R	394	1,985	2	13	..	2	255	414
	U	..	..	..	..	..	..	..	..
Nadia	T	..	22	..	..	..	..	..	1
	R	..	21	..	..	..	..	..	1
	U	..	1	..	..	..	..	..	..
24-Parganas	T	280	808	52	198	..	5	153	52
	R	280	806	52	198	..	5	153	51
	U	..	2	..		..	..	..	1
Calcutta	T	..	..	..	..	..	..	46	..
	R	..	..	..	..	..	..	..	..
	U	..	..	..	..	..	..	46	..
Howrah	T	78	71	..	1	..	..	..	2
	R	78	63	..	1	..	..	..	..
	U	..	8	..	..	..	..	..	2
Hooghly	T	13	158	..	..	..	..	5	28
	R	11	155	..	..	..	..	..	28
	U	2	3	..	..	..	..	5	..
Burdwan	T	..	1,246	..	2	..	..	15	..
	R	..	1,241	..	2	..	..	..	..
	U	..	5	..	..	..	..	15	..
Birbhum	T	146	710	1	5	..	3	139	139
	R	146	710	1	5	..	3	139	139
	U	..	..	..	..	..	..	..	..
Bankura	T	80	2,101	1	8	..	1	46	97
	R	74	2,082	1	8	..	1	31	82
	U	6	19	..	..	..	..	15	15
Midnapore	T	12	322	..	1	..	..	..	5
	R	11	318	..	1	..	..	..	5
	U	1	4	..	..	..	..	..	..
Purulia	T	9	92	1	..	..	..	..	..
	R	1	92	1	..	..	..	..	..
	U	8	..	..	..	..		..	..
SIKKIM	T	22	34	..	..	..	..	20	2
	R	22	34	..	..	..	..	20	2
	U	..	..	..	..	..	.	..	.

STATEMENT II

Percentage of Population in each Age-Group under a Marital Status to the Total Population under that Marital Status (Total/Rural/Urban)

Age-Group	Total Rural Urban	Persons	Percentage of population in each age-group under a civil condition to the total population under that civil condition				
			Never Married	Married	Widowed	Divorced or Separated	Unspecified Status
1	2	3	4	5	6	7	
WEST BENGAL							
All Ages	T	100·00	100·00	100·00	100·00	100·00	100·00
	R	100·00	100·00	100·00	100·00	100·00	100·00
	U	100·00	100·00	100·00	100·00	100·00	100·00
0—9	T	30·51	60·78	..	..	..	..
	R	32·57	65·52	..	..	..	..
	U	24·15	46·71	..	..	..	.
10—14	T	10·41	18·88	2·14	0·10	2·69	20·00
	R	10·32	18 48	2·63	0·11	3·07	20·97
	U	10·07	20·07	0·65	0·05	0·47	16·14
15—19	T	8·26	9·62	7·94	0·46	9·93	15·33
	R	8·08	8·48	8·96	0·53	10·99	14··53
	U	8·83	13·01	4·85	0·32	3·82	18·55
20—24	T	8·88	5·92	13·63	1·45	14·29	13·46
	R	8·36	4·46	14·17	1·50	15·09	13·02
	U	10·50	10·25	11·98	1·24	9·73	15·20
25—29	T	8·78	2·71	16·89	3·21	16·57	11·33
	R	8·39	1·78	17·05	3·27	17·05	11·11
	U	10·01	5·47	16·39	2·96	13·82	12·22
30—34	T	7·37	1·01	15·26	5·15	13·53	8·58
	R	6·92	0·58	14·70	5·12	13·26	8·52
	U	8·76	2·32	16·98	5·32	15·08	8·83
35—39	T	5·88	0·41	12·20	6·83	10·32	6·51
	R	5·60	0·24	11·66	6·83	9·86	6·26
	U	6·76	0·89	13·83	6·83	12·94	7·50
40—44	T	5·16	0·25	10·10	10·19	8·95	5·67
	R	4·90	0·15	9·51	10·14	8·39	5·51
	U	5·94	0·55	11·89	10·36	12·14	6·31
45—49	T	3·86	0·13	7·08	10·79	6·50	3·72
	R	3·82	0·09	6·91	10·85	6·24	3·91
	U	3·96	0·26	7·60	10·48	8·03	2·96
50—54	T	3·56	0·10	5·77	14·58	5·83	3·47
	R	3·53	0·06	5·56	14·68	5·60	3·27
	U	3·62	0·21	6·41	14·15	7·11	4·22
55—59	T	2·30	0·06	3·47	10·98	3·86	2·40
	R	2·28	0·04	3·31	10·99	3·43	2·44
	U	2·35	0·11	3·96	10·95	6·37	2·22
60—64	T	2·26	0·05	2·78	14·61	3·25	3·45
	R	2·31	0·04	2·75	14·43	3·05	3·71
	U	2·11	0·08	2·88	15·40	4·37	2·41
65—69	T	1·09	0·02	1·25	7·55	1·90	1·76
	R	1·10	0·02	1·22	7·33	1·71	1·76
	U	1·06	0·03	1·35	8·53	3·00	1·75
70+	T	1·65	0·02	1·47	14·04	2·33	3·13
	R	1·78	0·02	1·55	14·19	2·20	3·52
	U	1·27	0·03	1·23	13·39	3·12	1·58
Age not stated	T	0·03	0·04	0·02	0·03	0·05	1·19
	R	0·04	0·04	0·02	0·03	0,06	1·47
	U	0·01	0·01	0·00	0·02	0·00	0·11

STATEMENT III

Percentage of Population under each Marital Status separately for Males and Females in each Age-Group to the Total Population of that Age-Group

Age-Group	Total Rural Urban	Percentage of population under each civil condition separately males and female in each age-group to the total population of that age-group									
		Never Married		Married		Widowed		Divorced or separated		Unspecified Status	
		Males	Females	Males	Females	Males	Females	Males	Females	Males	Females
1	2	3	4	5	6	7	8	9	10	11	12
					WEST BENGAL						
All Ages	T	55·32	44·36	41·66	42·76	2·67	12·37	0·29	0·44	0·06	0·07
	R	55·87	43·18	40·88	43·26	2·87	12·99	0·32	0·49	0·06	0·08
	U	53·85	48·65	43·76	40·97	2·15	10·08	0·18	0·26	0·06	0·04
0—9	T	100·00	100·00	..	..	..	..	..	..	..	..
	R	100·00	100·00	..	..	..	..	..	..	..	..
	U	100·00	100·00	..	..	..	..	..	..	..	..
10—14	T	98·76	81·87	1·07	17·70	0·02	0·13	0·01	0·19	0·14	0·11
	R	98·67	77·29	1·14	22·18	0·02	0·15	0·01	0·25	0·16	0·13
	U	99·05	95·26	0·86	4·59	..	0·05	..	0·02	0·09	0·08
15—19	T	89·18	25·26	10·50	73·05	0·11	0·76	0·09	0·80	0·12	0·13
	R	88·32	16·01	11·34	81·97	0·12	0·89	0·12	0·98	0·10	0·15
	U	91·31	55·88	8·43	43·52	0·09	0·34	0·02	0·19	0·15	0·07
20—24	T	57·56	7·46	41·55	89·65	0·44	1·98	0·36	0·80	0·09	0·11
	R	51·65	3·32	47·25	93·39	0·52	2·21	0·49	0·95	0·09	0·13
	U	68·93	21·16	30·56	77·26	0·29	1·20	0·12	0·33	0·10	0·05
25—29	T	25·88	2·78	72·43	91·73	1·06	4·57	0·56	0·81	0·07	0·11
	R	19·19	1·30	78·79	92·67	1·22	4·99	0·73	0·92	0·07	0·12
	U	40·01	7·84	58·99	88·50	0·72	3·14	0·21	0·46	0·07	0·06
30—34	T	10·92	1·66	86·76	88·04	1·69	9·42	0·57	0·78	0·06	0·10
	R	7·00	0·86	90·36	87·98	1·87	10·19	0·70	0·86	0·07	0·11
	U	18·80	4·26	79·54	88·23	1·30	6·94	0·30	0·51	0·06	0·06
35—39	T	5·28	0·87	91·57	81·38	2·54	16·91	0·55	0·74	0·06	0·10
	R	3·47	0·52	93·00	80·55	2·81	18·04	0·66	0·78	0·06	0·11
	U	9·08	2·12	88·56	84·27	1·97	12·95	0·34	0·58	0·05	0·08
40—44	T	3·74	0·73	91·49	70·54	4·18	27·89	0·54	0·74	0·05	0·10
	R	2·48	0·49	92·20	69·06	4·65	29·56	0·62	0·78	0·05	0·11
	U	6·35	1·58	90·03	75·74	3·21	22·00	0·36	0·60	0·05	0·08
45—49	T	2·55	0·59	90·63	59·07	6·24	39·55	0·53	0·71	0·05	0·08
	R	1·78	0·42	90·83	57·18	6·74	41·56	0·59	0·75	0·06	0·09
	U	4·51	1·24	90·11	66·22	4·96	31·95	0·38	0·55	0·04	0·04
50—54	T	2·19	0·45	87·58	44·76	9·64	54·06	0·53	0·65	0·06	0·08
	R	1·47	0·27	87·36	42·37	10·52	56·60	0·60	0·68	0·05	0·08
	U	4·02	1·17	88·15	53·92	7·39	44·34	0·37	0·51	0·07	0·06
55—59	T	1·82	0·42	84·84	35·95	12·71	62·90	0·58	0·64	0·05	0·09
	R	1·26	0·22	84·39	33·41	13·71	65·64	0·59	0·63	0·05	0·10
	U	3·23	1·18	85·97	45·77	10·20	52·34	0·55	0·66	0·05	0·05
60—64	T	1·54	0·54	79·57	23·94	18·26	74·92	0·56	0·47	0·07	0·13
	R	1·33	0·21	79·03	21·51	18·99	77·63	0·58	0·49	0·07	0·16
	U	2·21	1·74	81·31	32·60	15·90	65·23	0·50	0·39	0·08	0·04
65—69	T	1·47	0·33	75·69	20·40	22·12	78·52	0·63	0·62	0·09	0·13
	R	1·27	0·17	75·38	17·57	22·66	81·46	0·62	0·64	0·07	0·16
	U	2·10	0·87	76·67	29·80	20·43	68·72	0·67	0·56	0·13	0·05
70+	T	1·20	0·30	67·33	11·12	30·72	88·05	0·66	0·37	0·09	0·16
	R	1·03	0·20	66·76	9·98	31·45	89·29	0·67	0·35	0·09	0·18
	U	1·96	0·73	69·79	16·06	27·54	82·71	0·63	0·44	0·08	0·06
Age not stated	T	62·56	63·66	30·24	23·26	2·62	10·90	0·77	0·57	3·81	1·61
	R	62·19	63·98	30·45	23·53	2·56	10·25	0·81	0·61	3·99	1·63
	U	69·81	59·17	26·04	19·38	3·77	20·07	..	..	0·38	1·38

TABLE C-II—AGE AND

WEST

Age-Group	Total Rural Urban	Total Population			Marital: Never married	
		Persons	Males	Females	Males	Females
1	2	3	4	5	9	7
All Ages	Total	34,926,279	18,599,144	16,327,135	10,289,392	7,242,223
	Rural	26,385,437	13,579,044	12,806,393	7,586,208	5,529,384
	Urban	8,540,842	5,020,100	3,520,742	2,703,184	1,712,839
0--9	Total	10,655,581	5,318,209	5,337,372	5,318,209	5,337,372
	Rural	8,592,785	4,263,791	4,328,994	4,263,791	4,328,994
	Urban	2,062,796	1,054,418	1,008,378	1,054,418	1,008,378
10—14	Total	3,634,991	1,974,381	1,660,610	1,949,978	1,359,490
	Rural	2,724,043	1,486,258	1,237,785	1,466,492	956,723
	Urban	910,948	488,123	422,825	483,486	402,767
15—19	Total	2,885,200	1,498,353	1,386,847	1,336,239	350,360
	Rural	2,131,109	1,066,239	1,064,870	941,690	170,422
	Urban	754,091	432,114	321,977	394,549	179,938
20—24	Total	3,102,861	1,609,410	1,493,451	926,338	111,430
	Rural	2,206,188	1,059,307	1,146,881	547,139	38,097
	Urban	896,673	550,103	346,570	379,199	73,333
25--29	Total	3,067,398	1,688,480	1,378,918	436,941	38,400
	Rural	2,212,538	1,146,295	1,066,243	220,004	13,871
	Urban	854,860	542,185	312,675	216,937	24,529
30—34	Total	2,575,078	1,460,303	1,114,775	159,484	18,533
	Rural	1,827,037	975,323	851,714	68,295	7,329
	Urban	748,0 1	484,980	263,061	91,189	11,204
35—39	Total	2,054,776	1,221,909	832,867	64,457	7,282
	Rural	1,477,399	828,913	648,486	28,770	3,372
	Urban	577,377	392,996	184,381	35,687	3,910
40—44	Total	1,800,625	1,037,490	763,135	38,838	5,556
	Rural	1,293,267	698,549	594,718	17,303	2,892
	Urban	507,358	338,941	168,417	21,535	2,664
45—49	Total	1,346,625	784,257	562,368	19,978	3,317
	Rural	1,008,443	563,672	444,771	10,025	1,856
	Urban	338,182	220,585	117,597	9,953	1,461
50--54	Total	1,242,031	685,384	556,647	15,016	2,523
	Rural	932,778	491,497	441,281	7,214	1,176
	Urban	309,253	193,887	115,366	7,802	1,347
55—59	Total	802,311	454,848	347,463	8,293	1,461
	Rural	601,343	325,470	275,873	4,117	619
	Urban	200,968	129,378	71,590	4,176	842
60--64	Total	790,481	396,365	394,116	6,102	2,139
	Rural	610,129	302,309	307,820	4,021	642
	Urban	180,352	94,056	86,296	2,081	1,497
65—69	Total	380,510	192,898	187,612	2,845	624
	Rural	290,027	145,824	144,203	1,856	248
	Urban	90,483	47,074	43,409	989	376
70+	Total	577,945	271,397	306,548	3,258	931
	Rural	469,039	220,402	248,637	2,260	509
	Urban	108,906	50,995	57,911	998	422
Age not stated	Total	9,866	5,460	4,406	3,416	2,805
	Rural	9,312	5,195	4,117	3,231	2,634
	Urban	554	265	289	185	171

MARITAL STATUS

Status

Married		Widowed		Divorced or Separated		Unspecified Status	
Males	Females	Males	Females	Males	Females	Males	Females
8	9	10	11	12	13	14	15
BENGAL							
7,748,009	6,982,115	497,332	2,018,807	53,161	71,868	11,250	12,122
5,551,319	5,539,784	389,469	1,664,067	43,893	62,631	8,155	10,527
2,196,690	1,442,331	107,863	354,740	9,268	9,237	3,095	1,595
..	..	..	..	..	..	..	..
..	..	..	.	..	..	..	..
..	..	..	..	..	..	..	..
21,110	293,901	376	2,104	152	3,205	2,765	1,910
16,927	274,476	356	1,881	134	3,136	2,349	1,569
4,183	19,425	20	223	18	69	416	341
157,322	1,013,019	1,662	10,600	1,369	11,045	1,761	1,823
120,876	872,909	1,288	9,503	1,269	10,438	1,116	1,598
36,446	140,110	374	1,097	100	607	645	225
668,674	1,338,811	7,057	29,533	5,862	12,010	1,479	1,667
500,541	1,071,036	5,486	25,385	5,210	10,861	931	1,502
168,133	267,775	1,571	4,148	652	1,149	548	165
1,223,063	1,264,817	17,827	62,979	9,489	11,234	1,160	1,488
903,216	988,099	13,933	53,175	8,359	9,806	783	1,292
319,847	276,718	3,894	9,804	1,130	1,428	377	196
1,267,035	981,466	24,618	105,026	8,260	8,651	906	1,099
881,283	749,365	18,287	86,766	6,822	7,299	636	955
385,752	232,101	6,331	18,260	1,438	1,352	270	144
1,118,926	677,753	31,061	140,879	6,769	6,128	696	825
770,880	522,377	23,335	116,993	5,444	5,059	484	685
348,046	155,376	7,726	23,886	1,325	1,069	212	140
949,183	538,280	43,388	212,869	5,556	5,630	525	800
644,041	410,722	32,516	175,825	4,325	4,614	364	665
305,142	127,558	10,872	37,044	1,231	1,016	161	135
710,759	332,200	48,952	222,419	4,153	3,978	415	454
511,986	254,328	38,024	184,848	3,317	3,329	320	410
198,773	77,872	10,928	37,571	836	649	95	44
600,261	249,179	66,050	300,906	3,673	3,613	384	426
429,350	186,976	51,730	249,749	2,948	3,023	255	357
170,911	62,203	14,320	51,157	725	590	129	69
385,883	124,930	57,806	218,546	2,625	2,207	241	319
274,651	92,164	44,608	181,075	1,917	1,736	177	279
111,232	32,766	13,198	37,471	708	471	64	40
315,303	94,359	72,365	295,259	2,207	1,850	298	509
238,920	66,223	57,411	238,969	1,736	1,513	221	473
76,473	28,136	14,954	56,290	471	337	77	36
146,015	38,270	42,661	147,305	1,212	1,167	165	246
109,924	25,333	33,042	117,472	898	925	104	225
36,091	12,937	9,619	29,833	314	242	61	21
182,734	34,105	83,366	269,902	1,792	1,125	247	485
147,142	24,807	69,320	222,004	1,472	867	208	450
35,592	9,298	14,046	47,898	320	258	39	35
1,651	1,025	143	480	42	25	208	71
1,582	969	133	422	42	25	207	67
69	56	10	58	..	..	1	4

TABLE C-II- -AGE AND

Age-Group	Total Rural Urban	Total Population			Marital Never Married	
		Persons	Males	Females	Males	Females
1	2	3	4	5	6	7
						PRESIDENCY
All Ages	Total	18,760,996	10,146,740	8,614,256	5,636,619	3,976,936
	Rural	12,835,297	6,640,478	6,194,819	3,756,249	2,777,570
	Urban	5,925,699	3,506,262	2,419,437	1,880,370	1,199,366
0—9	Total	5,718,491	2,853,182	2,865,309	2,853,182	2,865,309
	Rural	4,323,450	2,142,663	2,180,787	2,142,663	2,180,787
	Urban	1,395,041	710,519	684,522	710,519	684,522
10—14	Total	1,994,793	1,080,154	914,639	1,066,619	761,272
	Rural	1,356,385	739,658	616,727	728,638	474,576
	Urban	638,408	340,496	297,912	337,981	286,696
15—19	Total	1,522,502	808,678	713,824	720,735	214,492
	Rural	999,844	506,986	492,858	443,746	82,503
	Urban	522,658	301,692	220,966	276,989	131,989
20—24	Total	1,660,254	882,917	777,337	531,312	77,439
	Rural	1,042,490	500,505	541,985	262,929	20,840
	Urban	617,764	382,412	235,352	268,383	56,599
25—29	Total	1,676,325	937,914	738,411	268,190	26,652
	Rural	1,085,735	560,148	525,587	111,769	6,961
	Urban	590,590	377,766	212,824	156,421	19,691
30—34	Total	1,392,276	806,729	585,547	100,420	13,557
	Rural	868,009	463,833	404,176	31,488	4,096
	Urban	524,267	342,896	181,371	68,932	9,461
35—39	Total	1,134,986	695,409	439,577	39,521	4,920
	Rural	726,028	415,073	310,955	13,330	1,792
	Urban	408,958	280,336	128,622	26,191	3,128
40—44	Total	966,605	576,214	390,391	22,760	3,626
	Rural	608,535	333,828	274,707	7,005	1,472
	Urban	358,070	242,386	115,684	15,755	2,154
45—49	Total	710,221	426,235	283,986	11,243	1,824
	Rural	471,096	269,433	201,663	3,952	638
	Urban	239,125	156,802	82,323	7,291	1,186
50—54	Total	651,611	370,593	281,018	8,958	1,710
	Rural	435,168	233,165	202,003	3,038	613
	Urban	216,443	137,428	79,015	5,920	1,097
55—59	Total	411,566	242,893	168,673	4,564	933
	Rural	266,966	147,702	119,264	1,506	365
	Urban	144,600	95,191	49,409	3,058	568
60—64	Total	414,282	212,233	202,049	3,059	1,817
	Rural	285,453	144,280	141,173	1,630	415
	Urban	128,829	67,953	60,876	1,429	1,402
65—69	Total	196,167	102,022	94,145	1,613	491
	Rural	129,916	67,320	62,596	927	137
	Urban	66,251	34,702	31,549	686	354
70+	Total	303,299	147,369	155,930	1,751	693
	Rural	229,083	111,904	117,179	1,102	330
	Urban	74,216	35,465	38,751	649	363
Age not stated	Total	7,618	4,198	3,420	2,692	2,201
	Rural	7,139	3,980	3,159	2,526	2,045
	Urban	479	218	261	166	156

MARITAL STATUS—*contd.*

Status

Married		Widowed		Divorced or Separated		Unspecified Status	
Males	Females	Males	Females	Males	Females	Males	Females
8	9	10	11	12	13	14	15
DIVISION							
4,213,785	3,625,344	260,096	970,135	28,465	33,392	7,775	8,449
2,669,148	2,649,180	186,803	732,781	22,128	27,748	6,150	7,540
1,544,637	970,164	73,293	237,354	6,337	5,644	1,625	909
..	..	..	..	..	..	..	..
..	..	..	..	..	..	..	..
..	..	..	..	..	..	..	..
11,042	149,160	277	970	104	1,934	2,112	1,303
8,789	138,193	268	879	99	1,895	1,864	1,184
2,253	10,967	9	91	5	39	248	119
85,047	488,412	909	4,616	747	5,084	,240	1,220
60,990	400,557	692	3,983	708	4,737	850	1,078
24,057	87,855	217	633	39	347	390	142
343,498	681,320	4,034	12,171	3,141	5,287	932	1,120
231,109	505,871	3,019	9,645	2,738	4,599	710	1,030
112,389	175,449	1,015	2,526	403	688	222	90
653,122	677,573	10,742	28,136	5,112	5,001	748	1,049
435,005	491,741	8,373	21,848	4,404	4,134	597	903
218,117	185,832	2,369	6,288	708	867	151	146
687,267	519,870	14,032	47,401	4,397	3,942	613	777
418,363	360,428	10,042	35,898	3,475	3,081	465	673
268,904	159,442	3,990	11,503	922	861	148	104
633,710	363,812	18,054	67,348	3,663	2,913	461	584
385,943	254,744	12,696	51,646	2,744	2,272	360	501
247,767	109,068	5,358	15,702	919	641	101	83
525,925	281,949	24,182	101,630	2,991	2,671	356	515
307,734	193,602	16,714	77,138	2,094	2,055	281	440
218,191	88,347	7,468	24,492	897	616	75	75
386,593	172,785	25,895	107,153	2,215	1,918	289	306
245,276	117,747	18,330	81,489	1,637	1,504	238	285
141,317	55,038	7,565	25,664	578	414	51	21
325,967	131,378	33,612	146,066	1,791	1,594	265	270
204,450	87,478	24,172	112,437	1,330	1,243	175	232
121,517	43,900	9,440	33,629	461	351	90	38
208,479	64,155	28,269	102,524	1,424	878	157	183
126,200	40,908	19,017	77,230	855	597	124	164
82,279	23,247	9,252	25,294	569	281	33	19
171,946	52,985	35,923	145,881	1,125	934	180	432
116,106	32,378	25,607	107,258	801	717	136	405
55,840	20,607	10,316	38,623	324	217	44	27
78,829	22,029	20,792	70,813	667	612	121	200
51,990	11,982	13,927	49,834	402	457	74	186
26,839	10,047	6,865	20,979	265	155	47	14
101,156	19,140	43,277	135,061	1,059	605	126	431
76,032	12,823	33,856	103,184	812	438	102	404
25,124	6,317	9,421	31,877	247	167	24	27
1,204	776	93	365	29	19	175	59
1,161	728	90	312	29	19	174	55
43	48	3	53	..	..	1	4

TABLE C-II--AGE AND

Age-Group	Total Rural Urban	Total Population			Marital Never Married	
		Persons	Males	Females	Males	Females
1	2	3	4	5	6	7
						DARJEELING
All Ages	Total	624,640	335,036	289,604	191 998	156,010
	Rural	480,003	251,497	228,506	146,024	122,757
	Urban	144,037	83,539	61,098	45,974	33,253
0— 9	Total	186,201	93,136	93,065	93,136	93,065
	Rural	147,690	73,661	74,029	73,661	74,029
	Urban	38,511	19,475	19,036	19,475	19,036
10—14	Total	73,820	38,714	35,106	38,209	33,925
	Rural	57,069	29,553	27,516	29,116	26,540
	Urban	16,751	9,161	7,590	9,093	7,385
15—19	Total	56,238	29,601	26,637	26,671	16,684
	Rural	42,462	21,526	20,936	19,317	12,981
	Urban	13,776	8,075	5,701	7,354	3,703
20—24	Total	59,852	31,147	28,705	18,185	6,815
	Rural	44,245	21,906	22,339	13,247	5,103
	Urban	15,607	9,241	6,366	4,938	1,712
25—29	Total	58,452	31,589	26,863	8,765	2,268
	Rural	43,872	22,759	21,113	6,228	1,730
	Urban	14,580	8,830	5,750	2,537	538
30—34	Total	44,699	25,173	19,526	3,102	1,125
	Rural	33,092	17,889	15,203	2,051	646
	Urban	11,607	7,284	4,323	1,051	479
35—39	Total	35,035	21,018	14,017	1,402	447
	Rural	26,391	15,239	11,152	859	333
	Urban	8,644	5,779	2,865	543	114
40—44	Total	29,685	17,331	12,354	935	348
	Rural	21 889	12,174	9,715	538	275
	Urban	7,796	5,157	2,639	397	73
45—49	Total	22,090	13,583	8,507	547	255
	Rural	17,300	10,425	6,875	271	206
	Urban	4,790	3,158	1,632	276	49
50—54	Total	20,751	12,414	8,337	379	326
	Rural	16,243	9,659	6,584	265	287
	Urban	4,508	2,755	1,753	114	39
55—59	Total	11,655	6,979	4,676	149	226
	Rural	8,915	5,206	3,709	91	215
	Urban	2,740	1,773	967	58	11
60—64	Total	12,869	7,099	5,770	151	218
	Rural	10,274	5,670	4,604	95	202
	Urban	2,595	1,429	1,166	56	16
65—69	Total	5,057	2,998	2,059	156	68
	Rural	3,961	2,305	1,656	142	64
	Urban	1,096	693	403	14	4
70+	Total	7,790	4,029	3,761	71	77
	Rural	6,269	3,356	2,913	54	39
	Urban	1,521	673	848	17	38
Age not stated	Total	446	225	221	140	163
	Rural	331	169	162	89	107
	Urban	115	56	59	51	

MARITAL STATUS—*contd.*

Status							
Married		Widowed		Divorced or Separated		Unspecified Status	
Males	Females	Males	Females	Males	Females	Males	Females
8	9	10	11	12	13	14	15
DISTRICT							
127,946	112,357	12,708	18,645	2,009	2,269	375	323
92,397	89,365	10,873	14,186	1,846	1,885	357	313
35,549	22,992	1,835	4,459	163	384	18	10
..	..	..	..	..	..	..	..
..	..	..	..	..	..	..	..
..	..	..	..	..	..	..	..
317	1,091	31	14	10	6	147	70
257	886	31	14	10	6	139	70
60	205	..	..	..	..	8	..
2,739	9,657	76	67	65	182	50	47
2,030	7,716	67	53	64	145	48	41
709	1,941	9	14	1	37	2	6
12,336	21,091	299	341	266	405	61	53
8,081	16,599	266	262	251	325	61	50
4,255	4,492	33	79	15	80	..	3
21,771	23,475	663	702	368	400	22	18
15,588	18,549	581	490	343	327	19	17
6,183	4,926	82	212	25	73	3	1
20,816	17,147	900	930	341	308	14	16
14,706	13,639	797	654	321	248	14	16
6,110	8,508	103	276	20	60	..	..
18,323	12,148	1,020	1,194	255	202	18	26
13,244	9,710	885	920	233	163	18	26
5,079	2,438	135	274	22	39	..	..
14,984	9,041	1,179	1,818	221	205	12	42
10,384	7,857	1,038	1,372	203	169	11	42
4,600	2,084	141	446	18	36	1	..
11,522	6,240	1,355	1,874	149	124	10	14
8,808	5,099	1,201	1,450	135	106	10	14
2,714	1,141	154	424	14	18	..	..
10,230	5,087	1,662	2,732	130	189	13	3
7,821	4,047	1,446	2,080	117	167	10	3
2,409	1,040	216	652	13	22	3	..
5,543	2,475	1,206	1,889	76	65	5	21
4,053	1,955	998	1,457	59	61	5	21
1,490	520	208	432	17	4	..	..
5,055	2,300	1,825	3,158	63	86	5	8
4,011	1,871	1,504	2,444	55	79	5	8
1,044	429	321	714	8	7	..	..
1,944	710	861	1,229	34	52	3	..
1,456	585	677	957	27	50	3	..
488	125	184	272	7	2	..	..
2,303	958	1,620	2,680	30	42	5	4
1,899	818	1,371	2,016	27	36	5	4
404	140	249	664	3	6	..	..
63	37	11	17	1	3	10	1
59	34	11	17	1	3	9	1
4	3	..	..	..	..	1	..

TABLE C-II—AGE AND

Age-Group	Total Rural Urban	Total Population			Marital Never Married	
		Persons	Males	Females	Males	Females
1	2	3	4	5	6	7
						JALPAIGURI
All Ages	Total	1,359,292	733,339	625,953	412,128	302,587
	Rural	1,235,478	663,298	572,180	368,572	274,976
	Urban	123,814	70,041	53,773	43,556	27,611
0— 9	Total	443,797	220,717	223,080	220,717	223,080
	Rural	409,295	203,920	205,375	203,920	205,375
	Urban	34,502	16,797	17,705	16,797	17,705
10—14	Total	137,113	74,251	62,862	73,355	55,925
	Rural	122,805	66,369	56,436	65,505	49,738
	Urban	14,308	7,882	6,426	7,850	6,187
15—19	Total	101,246	52,494	48,752	47,660	16,398
	Rural	89,564	45,572	43,992	41,171	13,773
	Urban	11,682	6,922	4,760	6,489	2,625
20—24	Total	115,415	57,252	58,163	35,098	5,013
	Rural	103,669	50,501	53,168	30,004	4,185
	Urban	11,746	6,751	4,995	5,094	828
25—29	Total	130,118	70,579	59,539	20,213	1,119
	Rural	118,522	63,489	55,033	16,650	966
	Urban	11,596	7,090	4,506	3,563	153
30—34	Total	102,687	58,806	43,881	7,937	524
	Rural	93,081	52,908	40,173	5,571	475
	Urban	9,606	5,898	3,708	2,366	49
35—39	Total	84,675	52,672	32,003	3,149	154
	Rural	76,891	47,484	29,407	2,416	131
	Urban	7,784	5,188	2,596	733	23
40—44	Total	68,163	41,511	26,652	1,815	108
	Rural	61,878	37,417	24,461	1,449	91
	Urban	6,285	4,094	2,191	366	17
45—49	Total	51,538	32,354	19,184	678	49
	Rural	47,245	29,682	17,563	564	44
	Urban	4,293	2,672	1,621	114	5
50—54	Total	47,787	28,542	19,245	474	40
	Rural	43,786	26,289	17,497	388	33
	Urban	4,001	2,253	1,748	86	7
55—59	Total	25,262	15,492	9,770	321	10
	Rural	22,510	13,676	8,834	270	8
	Urban	2,752	1,816	936	51	2
60—64	Total	25,781	14,702	11,079	297	33
	Rural	23,593	13,622	9,971	268	33
	Urban	2,188	1,080	1,108	29	..
65—69	Total	9,577	5,359	4,218	72	15
	Rural	8,411	4,672	3,739	66	13
	Urban	1,166	687	479	6	2
70+	Total	15,725	8,379	7,346	164	22
	Rural	13,827	7,470	6,357	153	16
	Urban	1,898	909	989	11	6
Age not stated	Total	408	229	179	178	97
	Rural	401	227	174	177	95
	Urban	7	2	5	1	2

MARITAL STATUS—*contd.*

Status

Married		Widowed		Divorced or Separated		Unspecified Status	
Males	Females	Males	Females	Males	Females	Males	Females
8	9	10	11	12	13	14	15
DISTRICT							
285,322	262,034	31,387	57,624	3,872	2,989	630	719
260,298	241,413	29,955	52,210	3,843	2,908	630	673
25,024	20,621	1,432	5,414	29	81	..	46
..	..	..	..	..	..	..	..
..	..	..	..	..	..	..	..
..	..	..	..	..	..	..	..
707	6,579	6	36	12	114	171	208
675	6,343	6	34	12	113	171	208
32	236	..	2	..	1	..	..
4,597	31,636	74	279	92	357	71	82
4,170	29,518	68	269	92	353	71	79
427	2,118	6	10	..	4	..	3
21,126	51,750	496	732	446	572	86	96
19,485	47,659	480	674	446	565	86	85
1,641	4,091	16	58	..	7	..	11
47,780	56,070	1,691	1,700	818	555	77	95
44,309	51,895	1,643	1,544	810	541	77	87
3,471	4,175	48	156	8	14	..	8
47,587	39,955	2,499	2,925	715	395	68	82
44,158	36,616	2,405	2,625	706	382	68	75
3,429	3,339	94	300	9	13	..	7
45,822	27,489	3,124	4,057	532	264	45	39
41,517	25,299	2,979	3,688	527	255	45	34
4,305	2,190	145	369	5	9	..	5
35,538	20,217	3,741	6,078	393	214	24	35
31,946	18,620	3,606	5,513	392	203	24	34
3,592	1,597	135	565	1	11	..	1
27,491	11,879	3,865	7,065	297	172	23	19
25,074	10,826	3,725	6,507	296	167	23	19
2,417	1,053	140	558	1	5	..	..
23,038	8,355	4,755	10,647	259	175	16	28
21,054	7,526	4,572	9,750	259	169	16	19
1,984	829	183	897	..	6	..	9
12,054	3,317	2,975	6,364	131	63	11	16
10,465	2,920	2,800	5,830	130	62	11	14
1,589	397	175	534	1	1	..	2
10,562	2,830	3,720	8,140	103	68	20	8
9,672	2,539	3,562	7,326	100	65	20	8
890	291	158	814	3	3	..	..
3,759	1,114	1,490	3,071	30	16	8	2
3,182	974	1,386	2,736	30	14	8	2
577	140	104	335	..	2	..	..
5,221	777	2,944	6,518	43	23	7	6
4,551	612	2,717	5,705	42	18	7	6
670	165	227	813	1	5	..	..
40	66	7	12	1	1	3	3
40	66	6	9	1	1	3	3
..	..	1	3	..	..	..	..

TABLE C-II—AGE AND

Marital

Age-Group	Total Rural Urban	Total Population			Never Married	
		Persons	Males	Females	Males	Females
1	2	3	4	5	6	7
COOCH BEHAR						
All Ages	Total	1,019,806	539,694	480,112	302,060	203,138
	Rural	948,360	499,414	448,946	276,873	187,109
	Urban	71,446	40,280	31,166	25,187	16,029
0— 9	Total	342,028	169,100	172,928	169,100	172,928
	Rural	321,779	158,868	162,911	158,868	162,911
	Urban	20,249	10,232	10,017	10,232	10,017
10—14	Total	94,791	53,070	41,721	52,249	25,059
	Rural	86,241	48,619	37,622	47,801	22,077
	Urban	8,550	4,451	4,099	4,448	3,882
15—19	Total	77,637	39,779	37,858	35,564	2,744
	Rural	71,217	36,065	35,152	31,951	1,411
	Urban	6,420	3,714	2,706	3,613	1,333
20—24	Total	83,984	41,138	42,846	24,623	664
	Rural	77,116	37,062	40,054	21,019	248
	Urban	6,868	4,076	2,792	3,604	416
25—29	Total	91,276	47,934	43,342	13,223	271
	Rural	85,148	44,174	40,974	11,156	118
	Urban	6,128	3,760	2,368	2,067	153
30—34	Total	72,029	39,555	32,474	3,780	167
	Rural	66,658	36,153	30,505	3,104	52
	Urban	5,371	3,402	1,969	676	115
35—39	Total	62,478	37,248	25,230	1,624	85
	Rural	58,359	34,604	23,755	1,294	34
	Urban	4,119	2,644	1,475	330	51
40—44	Total	51,371	30,548	20,823	793	52
	Rural	47,625	28,190	19,435	668	29
	Urban	3,746	2,358	1,388	125	23
45—49	Total	38,647	23,425	15,222	338	26
	Rural	36,043	21,856	14,187	295	14
	Urban	2,604	1,569	1,035	43	12
50—54	Total	35,915	19,929	15,986	269	22
	Rural	33,570	18,529	15,041	252	11
	Urban	2,345	1,400	945	17	11
55—59	Total	20,983	12,737	8,246	91	15
	Rural	19,381	11,730	7,651	80	9
	Urban	1,602	1,007	595	11	6
60—64	Total	22,507	11,948	10,559	105	8
	Rural	21,058	11,231	9,827	94	2
	Urban	1,449	717	732	11	6
65—69	Total	9,215	4,830	4,385	45	7
	Rural	8,242	4,349	3,893	42	4
	Urban	973	481	492	3	3
70+	Total	16,350	8,132	8,218	71	26
	Rural	15,328	7,663	7,665	64	25
	Urban	1,022	469	553	7	1
Age not stated	Total	595	321	274	185	164
	Rural	595	321	274	185	164
	Urban	..	..	..	..	..

MARITAL STATUS—*contd.*

Status

Married		Widowed		Divorced or Separated		Unspecified Status	
Males	Females	Males	Females	Males	Females	Males	Females
8	9	10	11	12	13	14	15
DISTRICT							
217,294	208,159	17,597	66,540	1,889	1,347	854	928
203,268	195,280	16,596	64,339	1,823	1,290	854	928
14,026	12,879	1,001	2,201	66	57	..	..
..	..	..	..	..	..	..	..
..	..	..	..	..	..	..	..
..	..	..	..	..	..	..	..
589	15,350	4	72	3	188	225	152
586	15,133	4	72	3	188	225	152
3	217	..	..	..	..	..	..
4,007	34,493	42	265	25	210	141	146
3,907	33,123	41	264	25	208	141	146
100	1,370	1	1	..	2	..	..
16,041	40,918	205	917	170	211	99	136
15,580	38,567	197	895	167	208	99	136
461	2,351	8	22	3	3	..	..
33,588	40,424	669	2,312	365	190	89	145
31,921	38,273	649	2,254	359	184	89	145
1,667	2,151	20	58	6	6	..	..
34,381	28,307	1,019	3,783	296	120	79	97
31,702	26,523	974	3,717	294	116	79	97
2,679	1,784	45	66	2	4	..	..
33,864	19,045	1,439	5,909	267	120	54	71
31,621	17,761	1,379	5,780	256	109	54	71
2,243	1,284	60	129	11	11	..	..
27,545	12,585	1,941	8,054	219	75	50	57
25,423	11,474	1,846	7,809	203	66	50	57
2,122	1,111	95	245	16	9	..	..
20,916	6,952	1,984	8,129	166	77	21	38
19,487	6,269	1,894	7,793	159	73	21	38
1,429	683	90	336	7	4	..	..
16,889	4,799	2,601	11,076	139	61	31	28
15,625	4,252	2,492	10,691	129	59	31	28
1,264	547	109	385	10	2	..	..
10,730	1,806	1,832	6,385	71	25	13	15
9,895	1,502	1,680	6,108	62	17	13	15
835	304	152	277	9	8	..	..
9,440	1,992	2,327	8,511	64	31	12	17
8,883	1,448	2,179	8,335	63	25	12	17
557	544	148	176	1	6	..	..
3,609	654	1,152	3,689	18	28	6	7
3,270	396	1,013	3,458	18	28	6	7
339	258	139	231	..	..	..	..
5,593	758	2,372	7,410	84	10	12	14
5,266	483	2,238	7,135	83	8	12	14
327	275	134	275	1	2	..	..
102	76	10	28	2	1	22	5
102	76	10	28	2	1	22	5
..	..	..	..	..	..	..	..

TABLE C-II- -AGE AND

Age-Group	Total Rural Urban	Total Population			Marital Never Married	
		Persons	Males	Females	Males	Females
1	2	3	4	5	6	7
						WEST DINAJPUR
All Ages	Total	1,323,797	694,372	629,425	382,903	280,886
	Rural	1,224,828	640,029	584,799	351,180	258,505
	Urban	98,969	54,343	44,626	31,723	22,381
0— 9	Total	450,175	224,066	226,109	224,066	226,109
	Rural	421,265	209,556	211,709	209,556	211,709
	Urban	28,910	14,510	14,400	14,510	14,400
10—14	Total	126,938	70,460	56,478	68,668	44,516
	Rural	114,858	64,067	50,791	62,327	39,085
	Urban	12,080	6,393	5,687	6,341	5,431
15—19	Total	100,439	51,134	49,305	42,320	7,507
	Rural	91,644	46,176	45,468	37,595	5,535
	Urban	8,795	4,958	3,837	4,725	1,972
20—24	Total	103,227	48,894	54,333	25,544	1,344
	Rural	94,523	44,154	50,369	22,118	931
	Urban	8,704	4,740	3,964	3,426	413
25- -29	Total	119,072	60,801	58,271	12,897	484
	Rural	110,652	56,079	54,573	11,342	381
	Urban	8,420	4,722	3,698	1,555	103
30—34	Total	97,066	52,554	44,512	4,729	220
	Rural	89,747	48,286	41,461	4,156	192
	Urban	7,319	4,268	3,051	573	28
35—39	Total	83,227	48,424	34,803	1,798	91
	Rural	77,263	44,678	32,585	1,526	82
	Urban	5,964	3,746	2,218	272	9
40—44	Total	65,490	37,425	28,065	693	102
	Rural	60,121	34,148	25,973	527	90
	Urban	5,369	3,277	2,092	166	12
45- -49	Total	51,002	30,245	20,757	529	90
	Rural	47,511	28,032	19,479	477	89
	Urban	3,491	2,213	1,278	52	1
50—54	Total	45,607	25,797	19,810	277	21
	Rural	42,067	23,707	18,360	247	17
	Urban	3,540	2,090	1,450	30	4
55- -59	Total	25,506	14,730	10,776	102	15
	Rural	23,633	13,610	10,023	79	14
	Urban	1,873	1,120	753	23	1
60—64	Total	26,667	14,160	12,507	421	23
	Rural	24,626	13,045	11,581	401	21
	Urban	2,041	1,115	926	20	2
65—69	Total	11,102	6,086	5,016	195	1
	Rural	10,107	5,565	4,542	183	1
	Urban	995	521	474	12	..
70+	Total	17,420	9,120	8,300	306	75
	Rural	15,962	8,455	7,507	293	75
	Urban	1,458	665	793	13	..
Age not stated	Total	859	476	383	358	288
	Rural	849	471	378	353	283
	Urban	10	5	5	5	5

MARITAL STATUS—*contd.*

Status							
Married		Widowed		Divorced or Separated		Unspecified Status	
Males	Females	Males	Females	Males	Females	Males	Females
8	9	10	11	12	13	14	15
DISTRICT							
288,979	279,603	18,694	65,118	2,759	2,787	1,037	1,031
267,788	262,170	17,365	60,360	2,664	2,733	1,032	1,031
21,191	17,433	1,329	4,758	95	54	5	..
..	..	..	..	..	..	..	..
..	..	..	..	..	..	..	..
..	..	..	..	..	..	..	..
1,191	11,506	11	81	52	234	538	141
1,139	11,252	11	80	52	233	538	141
52	254	..	1	..	1	..	..
8,445	40,784	141	362	143	504	85	148
8,214	38,935	141	351	143	499	83	148
231	1,849	..	11	..	5	2	..
22,507	51,580	398	765	362	493	83	151
21,222	48,090	378	713	353	484	83	151
1,285	3,490	20	52	9	9	..	..
46,233	55,711	992	1,518	595	375	84	183
43,141	52,235	933	1,406	579	368	84	183
3,092	3,476	59	112	16	7	..	..
46,030	41,203	1,290	2,690	453	287	52	112
42,419	38,385	1,225	2,497	434	275	52	112
3,611	2,818	65	193	19	12	..	..
44,658	29,968	1,545	4,475	372	182	51	87
41,281	28,012	1,465	4,226	357	178	49	87
3,377	1,956	80	249	15	4	2	..
34,543	20,535	1,929	7,157	232	208	28	63
31,584	19,033	1,791	6,587	218	200	28	63
2,959	1,502	138	570	14	8	..	..
27,518	12,211	1,988	8,270	170	153	40	33
25,473	11,407	1,879	7,798	163	152	40	33
2,045	804	109	472	7	1	..	..
22,840	8,304	2,548	11,350	114	101	18	34
20,971	7,630	2,361	10,579	110	100	18	34
1,869	674	187	771	4	1	..	..
12,751	3,522	1,768	7,152	91	64	18	23
11,805	3,259	1,623	6,666	86	61	17	23
946	263	145	486	5	3	1	..
11,242	2,560	2,391	9,836	92	59	14	29
10,354	2,349	2,188	9,124	88	58	14	29
888	211	203	712	4	1	..	..
4,658	797	1,196	4,115	31	97	6	6
4,270	720	1,076	3,719	30	96	6	6
388	77	120	396	1	1	..	..
6,265	852	2,493	7,327	48	30	8	16
5,817	793	2,290	6,594	47	29	8	16
448	59	203	733	1	1	..	.
98	70	4	20	4	...	12	5
98	70	4	20	4	...	12	5
..	..	.	.	..	..	.	..

TABLE C-II—AGE AND

MALDA

Age-Group	Total Rural Urban	Total Population			Marital Never Married	
		Persons	Males	Females	Males	Females
1	2	3	4	5	6	7
All Ages	Total	1,221,923	621,990	599,933	352,664	267,545
	Rural	1,171,138	594,880	576,258	337,245	255,657
	Urban	50,785	27,110	23,675	15,419	11,888
0— 9	Total	421,135	210,059	211,076	210,059	211,076
	Rural	405,939	202,379	203,560	202,379	203,560
	Urban	15,196	7,680	7,516	7,680	7,516
10—14	Total	137,096	72,962	64,134	71,201	47,063
	Rural	131,051	69,808	61,243	68,088	44,362
	Urban	6,045	3,154	2,891	3,113	2,701
15—19	Total	95,879	47,607	48,272	38,003	6,740
	Rural	91,958	45,813	46,145	36,350	5,687
	Urban	3,921	1,794	2,127	1,653	1,053
20—24	Total	94,957	45,689	49,268	19,750	1,295
	Rural	90,359	43,165	47,194	18,114	1,016
	Urban	4,598	2,524	2,074	1,636	279
25—29	Total	101,525	51,383	50,142	8,311	502
	Rural	96,972	48,721	48,251	7,453	314
	Urban	4,553	2,662	1,891	858	188
30—34	Total	78,451	41,249	37,202	2,506	249
	Rural	74,556	38,875	35,681	2,217	144
	Urban	3,895	2,374	1,521	289	105
35—39	Total	69,747	38,765	30,982	832	95
	Rural	66,716	36,995	29,721	730	70
	Urban	3,031	1,770	1,261	102	25
40—44	Total	54,186	28,329	25,857	453	74
	Rural	51,834	26,975	24,859	409	59
	Urban	2,352	1,354	998	44	15
45—49	Total	44,306	24,006	20,300	391	30
	Rural	42,471	22,994	19,477	381	27
	Urban	1,835	1,012	823	10	3
50—54	Total	38,865	20,143	18,722	247	42
	Rural	37,286	19,277	18,009	240	40
	Urban	1,579	866	713	7	2
55—59	Total	24,202	12,696	11,506	120	8
	Rural	22,967	12,000	10,967	114	7
	Urban	1,235	696	539	6	1
60—64	Total	25,481	12,063	13,418	135	10
	Rural	24,231	11,438	12,793	124	10
	Urban	1,250	625	625	11	..
65—69	Total	13,081	6,455	6,626	99	7
	Rural	12,326	6,118	6,208	99	7
	Urban	755	337	418	..	..
70+	Total	21,891	9,921	11,970	69	13
	Rural	21,364	9,672	11,692	69	13
	Urban	527	249	278	..	..
Age not stated	Total	1,121	663	458	488	341
	Rural	1,108	650	458	478	341
	Urban	13	13	..	10	..

MARITAL STATUS—*contd.*

Status							
Married		Widowed		Divorced or Separated		Unspecified Status	
Males	Females	Males	Females	Males	Females	Males	Females
8	9	10	11	12	13	14	15
DISTRICT							
253,664	257,505	13,265	71,007	1,980	3,389	417	487
242,291	249,630	12,984	67,333	1,943	3,151	417	487
11,373	7,875	281	3,674	37	238	.	..
..	..	..	..	..	..	..	..
..	..	.	..	..	..	..	..
..	..	.	..	.	..	..	..
1,669	16,660	2	115	9	245	81	51
1,628	16,472	2	113	9	245	81	51
41	188	..	2	..	..	..	..
9,417	40,328	54	405	85	710	48	89
9,276	39,281	54	399	85	689	48	89
141	1,047	.	6	..	21	..	..
25,352	46,357	237	948	303	608	47	60
24 474	44,702	232	865	298	551	47	60
878	1,655	5	83	5	57	..	..
42,051	46,977	537	2,058	426	529	58	76
40,269	45,463	523	1,908	418	490	58	76
1,782	1,514	14	150	8	39	..	..
37,769	33,418	623	3,113	304	388	47	34
35,702	32,325	611	2,834	298	344	47	34
2,067	1,093	12	279	6	44	..	..
36,878	25,337	842	5,231	194	268	19	51
35,233	24,656	824	4,702	189	242	19	51
1,645	681	18	529	5	26	..	..
26,624	18,516	1,046	7,016	178	213	28	38
25,347	17,956	1,018	6,619	173	187	28	38
1,277	560	28	397	5	26	..	..
22,263	12,042	1,213	8,070	120	130	19	28
21,301	11,620	1,177	7,686	116	116	19	28
962	422	36	384	4	14	.	..
18,121	8,170	1,649	10,389	109	106	17	15
17,288	7,907	1,624	9,945	108	102	17	15
833	263	25	444	1	4	..	..
11,193	4,140	1,302	7,291	69	54	12	13
10,532	3,984	1,274	6,916	68	47	12	13
661	156	28	375	1	7	..	..
10,001	2,995	1,852	10,352	65	46	10	15
9,446	2,845	1,795	9,877	63	46	10	15
555	150	57	475	2	..	..	.
5,173	1,231	1,133	5,364	41	19	9	5
4,863	1,136	1,106	5,041	41	19	9	5
310	95	27	323	..	..	..	..
7,003	1,254	2,765	10,624	72	71	12	8
6,785	1,203	2,734	10,397	72	71	12	8
218	51	31	227	..	..	..	..
150	80	10	31	5	2	10	4
147	80	10	31	5	2	10	4
3	..	..	..	.	.	..	..

TABLE C-II—AGE AND

Age-Group	Total Rural Urban	Total Population			Marital Never Married	
		Persons	Males	Females	Males	Females
1	2	3	4	5	6	7
						MURSHIDABAD
All Ages	Total	2,290,010	1,160,283	1,129,727	670,557	507,375
	Rural	2,094,546	1,058,496	1,036,050	610,080	461,957
	Urban	195,464	101,787	93,677	60,477	45,418
0—9	Total	806,787	401,388	405,399	401,388	405,399
	Rural	747,994	371,760	376,234	371,760	376,234
	Urban	58,793	29,628	29,165	29,628	29,165
10—14	Total	251,548	135,134	116,414	132,630	84,594
	Rural	228,251	123,041	105,210	120,570	75,167
	Urban	23,297	12,093	11,204	12,060	9,427
15—19	Total	168,581	83,821	84,760	72,700	11,304
	Rural	151,505	74,891	76,614	64,486	7,177
	Urban	17,076	8,930	8,146	8,214	4,127
20—24	Total	180,480	86,367	94,113	40,507	3,201
	Rural	162,943	77,199	85,744	34,603	1,102
	Urban	17,537	9,168	8,369	5,904	2,189
25—29	Total	179,280	90,632	88,648	14,461	776
	Rural	164,137	82,537	81,600	12,004	425
	Urban	15,143	8,095	7,048	2,457	351
30—34	Total	150,250	79,320	70,930	3,922	281
	Rural	136,863	71,942	64,921	2,881	210
	Urban	13,387	7,378	6,009	1,041	71
35—39	Total	119,575	65,936	53,639	1,702	514
	Rural	108,815	60,126	48,689	1,241	489
	Urban	10,760	5,810	4,950	461	25
40—44	Total	105,635	54,696	50,939	1,030	454
	Rural	95,298	49,003	46,295	724	427
	Urban	10,337	5,693	4,644	306	27
45—49	Total	80,692	43,347	37,345	593	93
	Rural	73,225	39,250	33,975	423	75
	Urban	7,467	4,097	3,370	170	18
50—54	Total	78,698	39,625	39,073	396	62
	Rural	71,678	35,721	35,957	291	56
	Urban	7,020	3,904	3,116	105	6
55—59	Total	50,014	25,676	24,338	267	39
	Rural	45,852	23,523	22,329	211	39
	Urban	4,162	2,153	2,009	56	..
60—64	Total	53,206	24,401	28,805	184	30
	Rural	47,981	22,015	25,966	140	25
	Urban	5,225	2,386	2,839	44	5
65—69	Total	24,001	11,613	12,388	93	13
	Rural	21,709	10,365	11,344	77	9
	Urban	2,292	1,248	1,044	16	4
70+	Total	39,736	17,477	22,259	125	54
	Rural	36,775	16,286	20,495	110	51
	Urban	2,961	1,197	1,764	15	3
Age not stated	Total	1,527	850	677	559	471
	Rural	1,520	843	677	559	471
	Urban	7	7	..	..	..

MARITAL STATUS—*contd.*

Status							
Married		Widowed		Divorced or Separated		Unspecified Status	
Males	Females	Males	Females	Males	Females	Males	Females
8	9	10	11	12	13	14	15
DISTRICT							
460,019	471,631	24,840	142,533	3,982	6,004	885	2,184
420,928	435,293	22,824	130,914	3,783	5,703	881	2,183
39,091	36,338	2,016	11,619	199	301	4	1
..	..	..	..	..	..	..	..
..	..	..	..	..	..	..	..
..	..	..	.	..	..	..	..
2,268	30,874	9	196	4	518	223	232
2,235	29,109	9	193	4	509	223	232
33	1,765	..	3	. .	9	..	..
10,754	71,198	82	854	168	1,147	117	257
10,045	67,239	79	825	164	1,116	117	257
709	3,959	3	29	4	31	..	..
44,806	87,963	403	1,665	558	941	93	253
41,599	81,925	367	1,565	537	899	93	253
3,207	6,038	36	100	21	42	..	..
74,457	83,057	838	3,798	792	848	84	169
68,926	76,680	765	3,527	758	799	84	169
5,531	6,377	73	271	34	49	..	..
73,666	63,468	1,090	6,358	570	684	72	139
67,470	58,000	994	5,939	525	633	72	139
6,196	5,468	96	419	45	51	..	..
62,277	43,791	1,486	8,766	423	466	48	102
57,081	39,484	1,355	8,174	402	440	47	102
5,196	4,307	131	592	21	26	1	..
51,165	35,151	2,087	14,812	373	409	41	113
45,983	31,920	1,904	13,438	351	398	41	112
5,182	3,231	183	1,374	22	11	..	1
40,134	20,896	2,281	16,000	282	301	57	55
36,417	19,431	2,084	14,135	269	279	57	55
3,717	1,465	197	1,865	13	22	.	..
35,854	16,868	3,111	21,808	225	271	39	64
32,362	15,614	2,823	19,962	209	261	36	64
3,492	1,254	288	1,846	16	10	3	..
22,327	7,629	2,874	16,483	190	151	18	36
20,465	6,892	2,643	15,217	186	145	18	36
1,862	737	231	1,266	4	6	..	..
20,272	6,282	3,797	22,095	121	119	27	279
18,238	5,368	3,493	20,187	117	107	27	279
2,034	914	304	1,908	4	12	..	..
9,305	2,087	2,084	10,061	107	73	24	154
8,264	1,748	1,901	9,370	99	63	24	154
1,041	339	183	691	8	10	..	..
12,489	2,222	4,673	19,586	162	72	28	325
11,605	1,738	4,382	18,331	155	50	28	325
884	484	291	1,255	7	22	..	..
245	145	25	51	7	4	14	6
238	145	25	51	7	4	14	6
7	.	..	..	..	..	..	..

TABLE C-II—AGE AND

Age-Group	Total Rural Urban	Total Population			Marital — Never Married	
		Persons	Males	Females	Males	Females
1	2	3	4	5	6	7
						NADIA
All Ages	Total	1,713,324	879,430	833,894	518,404	377,122
	Rural	1,397,986	716,264	681,722	417,690	302,207
	Urban	315,338	163,166	152,172	100,714	74,915
0— 9	Total	559,381	278,567	280,814	278,567	280,814
	Rural	469,899	233,508	236,391	233,508	236,391
	Urban	89,482	45,059	44,423	45,059	44,423
10—14	Total	188,467	101,419	87,048	100,744	70,825
	Rural	151,511	82,225	69,286	81,606	53,989
	Urban	36,956	19,194	17,762	19,138	16,836
15—19	Total	142,758	74,778	67,980	69,232	16,572
	Rural	113,502	59,438	54,064	54,715	8,919
	Urban	29,256	15,340	13,916	14,517	7,653
20—24	Total	139,672	69,497	70,175	43,378	4,798
	Rural	111,664	54,719	56,945	31,465	2,053
	Urban	28,008	14,778	13,230	11,913	2,745
25—29	Total	133,051	67,980	65,071	15,292	774
	Rural	108,783	55,262	53,521	10,244	264
	Urban	24,268	12,718	11,550	5,048	510
30—34	Total	110,158	57,323	52,835	4,904	329
	Rural	88,862	46,149	42,713	2,598	171
	Urban	21,296	11,174	10,122	2,306	158
35—39	Total	90,926	50,772	40,154	1,922	437
	Rural	74,119	41,115	33,004	970	48
	Urban	16,807	9,657	7,150	952	389
40— 44	Total	85,036	45,179	39,857	1,640	559
	Rural	67,957	36,069	31,888	765	38
	Urban	17,079	9,110	7,969	875	521
45—49	Total	63,072	34,373	28,699	752	231
	Rural	51,237	28,030	23,207	442	17
	Urban	11,835	6,343	5,492	310	214
50—54	Total	63,498	32,494	31,004	710	612
	Rural	50,452	25,684	24,768	453	25
	Urban	13,046	6,810	6,236	257	587
55—59	Total	38,843	20,677	18,166	361	236
	Rural	30,949	16,474	14,475	223	12
	Urban	7,894	4,203	3,691	138	224
60—64	Total	42,662	19,991	22,671	309	258
	Rural	34,147	16,207	17,940	214	17
	Urban	8,515	3,784	4,731	95	241
65— 69	Total	20,053	9,853	10,200	123	261
	Rural	15,821	7,959	7,862	86	..
	Urban	4,232	1,894	2,338	37	261
70+	Total	34,766	15,954	18,812	153	169
	Rural	28,114	12,862	15,252	94	18
	Urban	6,652	3,092	3,560	59	151
Age not stated	Total	981	573	408	317	247
	Rural	969	563	406	307	245
	Urban	12	10	2	10	2

MARITAL STATUS—*contd.*

Status

Married		Widowed		Divorced or Separated		Unspecified Status	
Males	Females	Males	Females	Males	Females	Males	Females
8	9	10	11	12	13	14	15
DISTRICT							
335,397	331,220	23,697	122,459	1,468	2,620	464	473
277,742	275,806	19,248	101,344	1,244	1,036	340	429
57,655	55,414	4,449	21,115	224	684	124	44
..	..	..	..	..	..	..	..
..	..	..	..	..	..	..	..
..	..	..	..	..	..	..	..
558	15,866	12	168	1	160	104	89
515	14,986	12	89	..	154	92	68
43	880	..	19	1	6	12	21
5,396	50,399	38	493	20	430	92	86
4,631	44,261	31	429	17	373	44	82
765	6,138	7	64	3	57	48	4
25,660	63,539	229	1,396	163	362	67	80
22,900	53,278	182	1,219	132	321	40	74
2,760	10,261	47	177	31	41	27	6
51,693	60,384	683	3,486	267	368	45	59
44,189	49,965	554	2,959	243	281	32	52
7,504	10,419	129	527	24	87	13	7
51,143	45,879	1,020	6,256	238	321	18	50
42,570	37,007	771	5,249	198	239	12	47
8,573	8,872	249	1,007	40	82	6	3
47,457	30,953	1,156	8,518	202	232	35	14
39,060	25,799	889	6,980	164	163	32	14
8,397	5,154	267	1,538	38	69	3	..
41,476	25,282	1,885	13,780	147	217	31	19
33,687	20,489	1,473	11,198	115	146	29	17
7,789	4,793	412	2,582	32	71	2	2
31,298	14,790	2,187	13,508	119	153	17	17
25,698	11,812	1,773	11,264	105	97	12	17
5,600	2,978	414	2,244	14	56	5	..
28,530	11,633	3,149	18,610	93	133	12	16
22,554	8,948	2,592	15,701	76	78	9	16
5,976	2,685	557	2,909	17	55	3	..
17,504	4,987	2,744	12,880	61	51	7	12
13,954	3,873	2,236	10,552	55	26	6	12
3,550	1,114	508	2,328	6	25	1	..
15,947	4,129	3,654	18,181	72	87	9	16
12,852	3,040	3,070	14,835	62	32	9	16
3,095	1,089	584	3,346	10	55	..	..
7,633	1,780	2,067	8,126	26	32	4	1
6,145	1,180	1,701	6,672	24	9	3	1
1,488	600	366	1,454	2	23	1	..
10,872	1,487	4,862	17,074	55	74	12	8
8,757	1,056	3,953	14,154	49	17		7
2,115	431	909	2,920	6	57	3	1
230	112	11	43	4	..	11	6
230	112	11	43	4	..	11	6
..	..	..	..	..	..	..	..

TABLE C-II—AGE AND

Age-Group	Total Rural Urban	Total Population			Marital — Never Married	
		Persons	Males	Females	Males	Females
1	2	3	4	5	6	7
						24-PARGANAS
All Ages	Total	6,280,915	3,366,805	2,914,110	1,878,903	1,342,336
	Rural	4,282,958	2,216,600	2,066,358	1,248,585	914,402
	Urban	1,997,957	1,150,205	847,752	630,408	427,934
0—9	Total	1,922,846	956,095	966,751	956,095	966,751
	Rural	1,399,589	689,011	710,578	689,011	710,578
	Urban	523,257	267,084	256,173	267,084	256,173
10- 14	Total	692,538	377,798	314,740	374,472	265,467
	Rural	464,599	255,976	208,623	253,625	163,618
	Urban	227,939	121,822	106,117	120,847	101,849
15—19	Total	517,418	268,978	248,440	242,607	71,643
	Rural	347,992	177,505	170,487	158,161	27,020
	Urban	169,426	91,473	77,953	84,446	44,623
20--24	Total	555,912	287,634	268,278	171,117	22,565
	Rural	357,971	171,799	186,172	92,359	6,202
	Urban	197,941	115,835	82,106	78,758	16,363
25—29	Total	548,643	303,345	245,298	84,707	7,875
	Rural	357,649	187,127	170,522	36,692	2,763
	Urban	190,994	116,218	74,776	48,015	5,112
30- 34	Total	454,820	260,150	194,670	27,076	4,345
	Rural	285,150	151,631	133,519	8,910	2,206
	Urban	169,670	108,519	61,151	18,166	2,139
35—39	Total	367,774	223,373	144,401	10,309	1,285
	Rural	237,474	134,832	102,642	4,294	605
	Urban	130,300	88,541	41,759	6,015	680
40- 44	Total	318,253	189,402	128,851	5,165	807
	Rural	201,933	109,852	92,081	1,925	463
	Urban	116,320	79,550	36,770	3,240	344
45- 49	Total	227,321	135,571	91,750	2,659	521
	Rural	156,064	89,164	66,900	1,099	166
	Urban	71,257	46,407	24,850	1,560	355
50—54	Total	206,898	115,898	91,000	2,008	248
	Rural	140,086	74,299	65,787	902	144
	Urban	66,812	41,599	25,213	1,106	104
55—59	Total	137,676	80,069	57,607	1,063	110
	Rural	92,759	51,483	41,276	438	61
	Urban	44,917	28,586	16,331	625	49
60—64	Total	141,803	73,372	68,431	572	136
	Rural	99,543	51,052	48,491	294	105
	Urban	42,260	22,320	19,940	278	31
65 -69	Total	71,503	37,227	34,276	355	52
	Rural	49,339	25,987	23,352	232	39
	Urban	22,164	11,240	10,924	123	13
70+	Total	115,977	57,115	58,862	394	160
	Rural	91,444	46,146	45,298	265	93
	Urban	24,533	10,969	13,564	129	67
Age not stated	Total	1,533	778	755	394	371
	Rural	1,366	736	630	378	339
	Urban	167	42	125	16	32

MARITAL STATUS- *-contd.*

Status							
Married		Widowed		Divorced or Seperated		Unspecified Status	
Males	Females	Males	Females	Males	Females	Males	Females
8	9	10	11	12	13	14	15
DISTRICT							
1,397,028	1,244,810	81,342	315,244	6,995	9,590	2,447	2,130
904,436	900,223	56,958	242,005	4,982	8,142	1,639	1,496
492,592	344,587	24 384	73,149	2,013	1,448	808	634
.	..	..	..	..	..	..	..
..	..	.	..	..	..	..	..
..	..	..	..	..	..	..	..
2,559	48,172	193	302	9	457	565	342
1,754	44,012	193	284	9	447	395	262
805	4,160	..	18	..	10	170	80
25,449	173,399	261	1,617	133	1,463	528	318
18,717	140,484	211	1,393	118	1,354	298	236
6,732	32,915	50	224	15	109	230	82
114,347	239,880	1,205	4,144	706	1,428	259	261
77,768	175,051	917	3,452	554	1,246	201	221
36,579	64,829	288	692	152	182	58	40
213,709	226,126	3,587	9,671	1,149	1,349	193	277
146,662	158,681	2,725	7,760	894	1,144	154	174
67,047	67,447	862	1,911	255	205	39	103
228,329	173,478	3,539	15,578	1,026	1,032	180	237
139,636	117,933	2,265	12,383	699	844	121	153
88,693	55,545	1,274	3,195	327	188	59	84
207,325	120,465	4,694	21,551	896	913	149	187
126,906	84,023	2,920	17,176	616	722	96	116
80,419	36,442	1,774	4,375	280	191	53	71
176,674	96,100	6,731	30,980	717	824	115	140
103,380	66,253	4,038	24,602	439	686	70	77
73,294	29,847	2,693	6,378	278	138	45	63
125,090	58,657	7,157	31,882	580	593	85	97
83,018	41,283	4,597	24,856	394	514	56	81
42,072	17,374	2,560	7,026	186	79	29	16
103,889	46,542	9,448	43,755	469	380	84	75
66,775	31,554	6,262	33,720	322	307	38	53
37,114	14,988	3,186	10,026	147	73	46	22
69,883	24,664	8,718	32,548	345	242	60	43
45,031	16,523	5,763	24,484	209	178	42	30
24,852	8,141	2,955	8,064	136	64	18	13
61,023	19,885	11,376	47,975	331	381	70	54
42,650	12,918	7,816	35,130	253	305	39	33
18,373	6,967	3,560	12,845	78	76	31	21
29,398	8,823	7,222	25,109	216	270	36	22
20,540	5,243	5,067	17,881	133	178	15	11
8,858	3,580	2,155	7,228	83	92	21	11
39,087	8,434	17,191	49,970	413	250	30	48
31,352	6,120	14,171	38,852	337	209	21	24
7,735	2,314	3,020	11,118	76	41	9	24
266	185	20	162	5	8	93	29
247	145	13	113	5	8	93	25
19	40	7	49	..	..	..	4

TABLE C-II—AGE AND

Age-Group	Total Rural Urban	Total Population			Marital — Never Married	
		Person	Males	Females	Males	Females
1	2	3	4	5	6	7
All Ages	Total	2,927,289	1,815,791	1,111,498	926,912	539,937
	Rural					
	Urban	2,927,289	1,815,791	1,111,498	926,912	539,937
0—9	Total	586,141	300,054	286,087	300,054	286,087
	Rural					
	Urban	586,141	300,054	286,087	300,054	286,087
10—14	Total	292,482	156,346	136,136	155,091	132,998
	Rural					
	Urban	292,482	156,346	136,136	155,091	132,998
15—19	Total	262,306	160,486	101,820	145,978	64,900
	Rural					
	Urban	262,306	160,486	101,820	145,978	64,900
20—24	Total	326,755	215,299	111,456	153,110	31,654
	Rural					
	Urban	326,755	215,299	111,456	153,110	31,654
25—29	Total	314,908	213,671	101,237	90,321	12,583
	Rural					
	Urban	314,908	213,671	101 237	90,321	12,583
30—34	Total	282,116	192,599	89,517	42,464	6,317
	Rural					
	Urban	282,116	192,599	89,517	42,464	6,317
35—39	Total	221,549	157,201	64,348	16,783	1,812
	Rural					
	Urban	221,549	157,201	64,348	16,783	1,812
40—44	Total	188,786	131,793	56,993	10,236	1,122
	Rural					
	Urban	188,786	131,793	56,993	10,236	1,122
45—49	Total	131,553	89,331	42,222	4,756	529
	Rural					
	Urban	131,553	89,331	42,222	4,756	529
50—54	Total	113,592	75,751	37,841	4,198	337
	Rural					
	Urban	113,592	75,751	37,841	4 198	337
55—59	Total	77,425	53,837	23,588	2,090	274
	Rural					
	Urban	77,425	53,837	23,588	2,090	274
60—64	Total	63,306	34,497	28,809	885	1,101
	Rural					
	Urban	63,306	34,497	28,809	885	1,101
65—69	Total	32,578	17,601	14,977	475	67
	Rural					
	Urban	32,578	17,601	14,977	475	67
70+	Total	33,644	17,242	16,402	398	97
	Rural					
	Urban	33,644	17,242	16,402	398	97
Age not stated	Total	148	83	65	73	59
	Rural					
	Urban	148	83	65	73	59

MARITAL STATUS—*contd.*

Status

Married		Widowed		Divorced or Seperated		Unspecified Status	
Males	Females	Male	Females	Males	Females	Males	Females
8	9	10	11	12	13	14	15
CUTTA							
848 136	458,025	36,566	110,965	3,511	2,397	666	174
848,136	458,025	36,566	110,965	3,511	2,397	666	174
1,184	3,062	9	46	4	12	58	18
1,184	3,062	9	46	4	12	58	18
14,243	36,518	141	274	16	81	108	47
14,243	36,518	141	274	16	81	108	47
61,323	78,242	562	1,263	167	267	137	30
61,323	78,242	562	1,263	167	267	137	30
121,840	85,349	1,082	2,891	332	387	96	27
121,840	85,349	1,082	2,891	332	387	96	27
147,546	77,015	2,052	5,768	454	407	83	10
147,546	77,015	2,052	5,768	454	407	83	10
137,106	54,616	2,748	7,647	522	266	42	7
137,106	54,616	2,748	7 647	522	266	42	7
117,376	43,622	3,643	11,935	511	306	27	8
117,376	43,622	3,643	11,935	511	306	27	8
80,361	29,118	3,865	12,355	332	215	17	5
80,361	29,118	3,865	12,355	332	215	17	5
66,576	21,620	4,689	15,699	253	178	35	7
66,576	21,620	4,689	15,699	253	178	35	7
46,494	11,615	4,850	11,532	390	163	13	4
46,494	11,615	4,850	11,532	390	163	13	4
28,404	10,012	4,981	17,633	214	57	13	6
28,404	10,012	4,981	17,633	214	57	13	6
13,350	4,833	3,587	10,049	164	25	25	3
13,350	4,833	3,587	19,049	164	25	25	3
12,323	2,398	4,357	13,872	152	33	12	2
12,323	2,398	4,357	13,872	152	33	12	2
10	5	..	1	..	..	..	..
10	5	..	1	..	..	..	..

TABLE C-II -AGE AND

Age Group	Total Rural Urban	Total Population			Marital Never Married	
		Persons	Males	Females	Male	Females
1	2	3	4	5	6	7
						BURDWAN
All Ages	Total	16,165,283	8,452,404	7,712,879	4,652,773	3,265,287
	Rural	13,550,140	6,938,566	6,611,574	3,829,959	2,751,814
	Urban	2,615,143	1,513,838	1,101,305	822,814	513,473
0— 9	Total	4,937,090	2,465,027	2,472,063	2,465,027	2,472,063
	Rural	4,269,335	2,121,128	2,148,207	2,121,128	2,148,207
	Urban	667,755	343,899	323,856	343,899	323,856
10- 14	Total	1,640,198	894,227	745,971	883,359	598,218
	Rural	1,367,658	746,600	621,058	737,854	482,147
	Urban	272,540	147,627	124,913	145,505	116,071
15—19	Total	1,362,6[illegible]8	689,675	673,023	615,504	135,86[illegible]
	Rural	1,131,265	559,253	572,012	497,944	87,919
	Urban	231,433	130,422	101,011	117,560	47,949
20—24	Total	1,442,607	726,493	716,114	395,026	33,991
	Rural	1,163,69[illegible]	558,802	604,896	284,210	17,257
	Urban	278,909	167,691	111,218	110,816	16,734
25—29	Total	1,391,073	750,566	640,507	168,751	11,748
	Rural	1,126,803	586,147	540,656	108,235	6,910
	Urban	264,270	164,419	99,851	60,516	4,838
30—34	Total	1,182,8[illegible]2	653,574	529,228	59,064	4,976
	Rural	959,028	511,490	447,538	36,807	3,233
	Urban	223,774	142,084	81,690	22,257	1,743
35—39	Total	919,790	526,500	393,290	24,936	2,362
	Rural	751,371	413,840	337,531	15,440	1,580
	Urban	168,419	112,660	55,759	9,496	782
40—44	Total	834,020	461,276	372,744	16,078	1,930
	Rural	684,732	364,721	320,011	10,298	1,420
	Urban	149,288	96,555	52,733	5,780	510
45—49	Total	636,404	358,022	278,382	8,735	1,493
	Rural	537,347	294,239	243,108	6,073	1,218
	Urban	99,057	63,783	35,274	2,662	275
50—54	Total	590,420	314,791	275,629	6,058	813
	Rural	497,610	258,332	239,278	4,176	563
	Urban	92,810	56,459	36,351	1,882	250
55—59	Total	390,745	211,955	178,790	3,729	528
	Rural	334,377	177,768	156,609	2,611	254
	Urban	56,368	34,187	22,181	1,118	274
60—64	Total	376,199	184,132	192 067	3,04[illegible]	322
	Rural	324,676	158,029	166,647	2,391	227
	Urban	51,523	26,103	25,420	652	95
65—69	Total	184,343	90,876	93,467	1,232	133
	Rural	160,111	78,504	81,607	929	111
	Urban	24,232	12,372	11,860	303	22
70 -	Total	274,646	124,028	150,618	1,507	238
	Rural	239,956	108,498	131,458	1,158	179
	Urban	34,690	15,530	19,160	349	59
Age not stated	Total	2,248	1,262	986	724	604
	Rural	2,173	1,215	958	705	589
	Urban	75	47	28	19	15

MARITAL STATUS—*contd.*

Status

Married		Widowed		Divorced or Separated		Unspecified Status	
Males	Females	Males	Females	Males	Females	Males	Females
8	9	10	11	12	13	14	15
DIVISION							
3,534,224	3,356,771	237,236	1,048,672	24,696	38,476	3,475	3,673
2,882,171	2,890,604	202,666	931,286	21,765	34,883	2,005	2,987
652,053	466,167	34,570	117,386	2,931	3,593	1,470	686
..	..	..	.	..	..	..	..
..	..	..	..	..	..	.	..
.	..	..	.	..	..	..	..
10,068	144,741	99	1,134	48	1,271	653	607
8,138	136,283	88	1,002	35	1,241	485	385
1,930	8,458	11	132	13	30	168	222
72,275	524,607	753	5,984	622	5,961	521	603
59,886	472,352	596	5,520	561	5,701	266	520
12,389	52,255	157	464	61	260	255	83
325,176	657,491	3,023	17,362	2,721	6,723	547	547
269,432	565,165	2,467	15,740	2,472	6,262	221	472
55,744	92,326	556	1,622	249	461	326	75
569,941	587,244	7,085	34,843	4,377	6,233	412	439
468,211	496,358	5,560	31,327	3,955	5,672	186	389
101,730	90,886	1,525	3,516	422	561	226	50
579,768	461,596	10,586	57,625	3,863	4,709	293	322
462,920	388,937	8,245	50,868	3,347	4,218	171	282
116,848	72,659	2,341	6,757	516	491	122	40
485,216	313,941	13,007	73,531	3,106	3,215	235	241
384,937	267,633	10,639	65,347	2,700	2,787	124	184
100,279	46,308	2,368	8,184	406	428	111	57
423,258	256,331	19,206	111,239	2,565	2,959	169	285
336,307	217,120	15,802	98,687	2,231	2,559	83	225
86,951	39,211	3,404	12,552	334	400	86	60
324,166	159,415	23,057	115,266	1,938	2,060	126	148
266,710	136,581	19,694	103,359	1,680	1,825	82	125
57,456	22,834	3,363	11,907	258	235	44	23
274,294	117,801	32,438	154,840	1,882	2,019	119	156
224,900	99,498	27,558	137,312	1,618	1,780	80	125
49,394	18,303	4,880	17,528	264	239	39	31
177,404	60,775	29,537	116,022	1,201	1,329	84	136
148,451	51,256	25,591	103,845	1,062	1,139	53	115
28,953	9,519	3,946	12,177	139	190	31	21
143,447	41,374	36,442	140,378	1,082	916	118	77
122,814	33,845	31,804	131,711	935	796	85	68
20,633	7,529	4,638	17,667	147	120	33	9
67,186	16,241	21,869	76,492	545	555	44	46
57,934	13,351	19,115	67,638	496	468	30	39
9,252	2,890	2,754	8,854	49	87	14	7
81,578	14,965	40,089	134,841	733	520	121	54
71,110	11,984	35,464	118,820	660	429	106	46
10,468	2,981	4,625	16,021	73	91	15	8
447	249	45	115	13	6	33	12
421	241	43	110	13	6	33	12
26	8	2		..	..	..	..

TABLE C-II—AGE AND

Age-Group	Total Rural Urban	Total Population			Marital Never Married	
		Persons	Males	Females	Males	Females
1	2	3	4	5	6	7
						HOWRAH
All Ages	Total	2,038,477	1,127,392	911,085	618,594	411,414
	Rural	1,213,385	625,570	587,815	369,202	260,752
	Urban	825,092	501,822	323,270	249,392	150,662
0— 9	Total	579,587	293,477	286,110	293,477	286,110
	Rural	385,359	193,160	192,199	193,160	192 199
	Urban	194,228	100,317	93,911	100,317	93,911
10—14	Total	212,073	114,468	97,605	113,804	89,551
	Rural	133,128	71,473	61,655	71,283	56,309
	Urban	78,945	42,995	35,950	42,521	33,242
15—19	Total	171,957	95,185	76,772	87,578	25,441
	Rural	99,935	52,804	47,131	51,147	10,175
	Urban	72,022	42,381	29,641	36,431	15,266
20—24	Total	197,895	112,319	85,576	72,012	6,771
	Rural	104,513	52,235	52,278	35,572	1,386
	Urban	93,382	60,084	33,298	36,440	5,385
25—29	Total	182,915	107,927	74,988	30,970	2,221
	Rural	93,514	48,055	45,459	11,904	301
	Urban	89,401	59,872	29,529	19,066	1,920
30—34	Total	157,055	93,246	63,809	10,400	567
	Rural	81,371	42,451	38,920	3,143	146
	Urban	75,684	50,795	24,889	7,257	421
35—39	Total	122,174	76,938	45,236	4,594	216
	Rural	64,484	35,931	28,553	1,198	53
	Urban	57,690	41,007	16,683	3,396	163
40—44	Total	110,738	65,897	44,841	2,567	143
	Rural	61,130	31,868	29,262	791	46
	Urban	49,608	34,029	15,579	1,776	97
45—49	Total	77,950	47,538	30,412	1,077	98
	Rural	45,269	25,018	20,251	281	24
	Urban	32,681	22,520	10,161	796	74
50—54	Total	73,661	41,940	31,721	807	118
	Rural	43,848	22,600	21,248	232	11
	Urban	29,813	19,340	10,473	575	107
55—59	Total	46,504	26,573	19,931	539	30
	Rural	29,261	15,682	13,579	125	10
	Urban	17,243	10,891	6,352	414	20
60—64	Total	46,084	23,157	22,927	277	34
	Rural	30,128	14,581	15,547	92	13
	Urban	15,956	8,576	7,380	185	21
65—69	Total	21,963	11,209	10,754	160	10
	Rural	14,677	7,348	7,329	57	3
	Urban	7,286	3,861	3,425	103	7
70+	Total	37,533	17,242	20,291	173	33
	Rural	26,420	12,119	14,301	72	9
	Urban	11,113	5,123	5,990	101	24
Age not stated	Total	388	276	112	159	71
	Rural	348	245	103	145	67
	Urban	40	31	9	14	4

MARITAL STATUS—*contd.*

Status							
Married		Widowed		Divorced or Separated		Unspecified Status	
Males	Females	Males	Females	Males	Females	Males	Females
8	9	10	11	12	13	14	15
DISTRICT							
480,448	378,347	24,241	118,120	2,968	2,857	1,141	347
241,106	240,982	13,623	83,998	1,628	2,052	11	31
239,342	137,365	10,618	34,122	1,340	805	1,130	316
..	..	..	..	..	..	..	..
..	..	..	.	..	..	..	..
..	..	..	..	..	..	..	..
537	7,805	7	81	13	75	107	93
186	5,243	3	30	1	70	..	3
351	2,562	4	51	12	5	107	90
7,276	50,456	73	377	46	424	212	74
1,621	36,301	22	277	14	370	..	8
5,655	14,155	51	100	32	54	212	66
39,404	76,785	368	1,468	250	494	285	58
16,422	49,461	109	1,043	132	379	..	9
22,982	27,324	259	425	118	115	285	49
75,472	68,995	834	3,261	456	484	195	27
35,607	42,441	301	2,349	243	362	..	6
39,865	26,554	533	912	213	122	195	21
80,998	56,522	1,190	6,315	568	381	90	24
38,505	34,164	493	4,350	310	257	..	3
42,493	22,358	697	1,965	258	124	90	21
70,516	36,882	1,337	7,846	409	275	82	17
33,930	22,782	585	5,550	218	166	..	2
36,586	14,100	752	2,296	191	109	82	15
60,801	31,877	2,117	12,605	355	195	57	21
29,958	20,134	926	8,951	193	131	..	..
30,843	11,743	1,191	3,654	162	64	57	21
43,936	18,060	2,260	12,129	236	117	29	8
23,400	11,430	1,206	8,717	131	80	..	..
20,536	6,630	1,054	3,412	105	37	29	8
37,864	14,195	3,024	17,242	216	149	29	17
20,704	8,911	1,544	12,242	120	84	.	..
17,160	5,284	1,480	5,000	96	65	29	17
23,057	7,404	2,819	12,413	143	79	15	5
13,842	4,680	1,629	8,839	86	50	..	..
9,215	2,724	1,190	3,574	57	29	15	5
19,320	5,403	3,424	17,400	131	89	5	1
12,239	3,114	2,172	12,364	78	56	..	..
7,081	2,289	1,252	5,036	53	33	5	1
8,787	2,044	2,193	8,644	56	55	13	1
5,834	1,235	1,408	6,053	49	38	..	..
2,953	809	785	2,591	7	17	13	1
12,386	1,801	4,588	18,326	84	40	11	1
8,779	1,062	3,220	13,221	48	9	..	..
3,607	829	1,368	5,105	36	31	11	1
94	28	7	13	5	..	11	..
79	24	5	12	5	..	11	..
15	4	2	1	..	..	..	..

TABLE C-II—AGE AND

Age-Group	Total Rural Urban	Total Population			Marital: Never Married	
		Persons	Males	Females	Males	Females
1	2	3	4	5	6	7
						HOOGHLY
All Ages	Total	2,231,418	1,179,267	1,052,151	678,757	479,576
	Rural	1,652,135	847,980	804,155	496,137	361,061
	Urban	579,283	331,287	247,996	182,620	117,615
0— 9	Total	690,921	347,090	343,831	347,090	343,831
	Rural	545,657	273,152	272,505	273,152	272,505
	Urban	145,264	73,938	71,326	73,938	71,326
10—14	Total	237,194	127,901	109,293	126,134	97,257
	Rural	177,042	95,843	81,199	95,179	70,344
	Urban	60,152	32,058	28,094	30,955	26,913
15--19	Total	189,107	98,717	90,390	90,930	25,593
	Rural	138,335	70,993	67,342	65,655	12,900
	Urban	50,772	27,724	23,048	25,275	12,693
20--24	Total	202,206	103,837	98,369	63,890	7,720
	Rural	142,907	69,248	73,659	39,676	2,801
	Urban	59,299	34,589	24,710	24,214	4,919
25—29	Total	183,253	100,521	82,732	27,265	2,129
	Rural	127,436	66,017	61,419	13,072	1,184
	Urban	55,817	34,504	21,313	14,193	945
30—34	Total	157,337	87,814	69,523	10,665	1,179
	Rural	108,895	57,358	51,537	4,232	723
	Urban	48,442	30,456	17,986	6,433	456
35--39	Total	122,942	72,495	50,447	4,649	609
	Rural	84,679	46,826	37,853	1,772	452
	Urban	38,263	25,669	12,594	2,877	157
40--44	Total	116,610	65,472	51,138	3,669	492
	Rural	82,147	43,232	38,915	1,374	393
	Urban	34,463	22,240	12,223	2,295	99
45--49	Total	83,073	47,698	35,375	1,543	258
	Rural	59,979	32,887	27,092	576	223
	Urban	23,094	14,811	8,283	967	35
50—54	Total	81,105	43,899	37,206	1,265	186
	Rural	58,477	30,385	28,092	485	159
	Urban	22,628	13,514	9,114	780	27
55—59	Total	49,880	27,558	22,331	661	93
	Rural	37,004	19,680	17,324	272	81
	Urban	12,885	7,878	5,007	389	12
60—64	Total	51,548	25,350	26,198	547	71
	Rural	38,632	18,686	19,946	369	56
	Urban	12,916	6,664	6,252	178	15
65--69	Total	23,229	11,604	11,625	162	35
	Rural	17,663	8,694	8,969	102	31
	Urban	5,566	2,910	2,656	60	4
70+	Total	42,744	19,184	23,560	223	58
	Rural	33,031	14,854	18,177	158	47
	Urban	9,713	4,330	5,383	65	11
Age not stated	Total	260	127	133	64	65
	Rural	251	125	126	63	62
	Urban	9	2	7	1	3

MARITAL STATUS—*contd.*

Status							
Married		Widowed		Divorced or Separated		Unspecified Status	
Males	Females	Males	Females	Males	Females	Males	Females
8	9	10	11	12	13	14	15
DISTRICT							
469,260	420,995	28,182	146,657	2,437	4,389	631	534
328,931	321,682	20,405	116,494	1,958	3,502	549	516
140,329	99,313	7,777	30,163	479	887	82	18
..	..	..	..	..	..	.	..
..	..	..	..	..	..	..	..
.	..	.	..	..	..	.	..
1,652	11,770	2	64	1	113	112	89
559	10,615	2	49	1	109	102	82
1,093	1,155	..	15	..	4	10	7
7,622	63,424	36	608	44	679	85	86
5,205	53,225	23	517	33	616	77	84
2,417	10,199	13	91	11	63	8	2
30,328	87,697	300	2,020	249	873	70	59
29,102	68,359	208	1,683	204	761	58	55
10,226	19,338	92	337	45	112	12	4
71,919	75,333	846	4,492	443	723	48	55
52,071	55,838	475	3,753	357	589	42	55
19,848	19,495	371	739	86	134	6	..
75,450	59,667	1,288	7,959	370	639	41	69
52,062	43,944	742	6,323	291	480	31	67
23,388	15,723	546	1,646	79	159	10	2
66,067	39,517	1,434	9,874	302	399	43	48
43,883	29,149	896	7,942	241	264	34	46
22,184	10,368	538	1,932	61	135	9	2
59,279	33,771	2,185	16,449	301	380	38	46
40,066	24,998	1,520	13,196	245	282	27	46
19,213	8,773	665	3,253	56	98	11	..
43,418	19,343	2,502	15,543	206	211	29	20
30,323	14,245	1,797	12,467	168	138	23	19
13,095	5,098	705	3,076	38	73	6	1
38,663	14,775	3,753	22,051	195	178	23	16
7,000	10,461	2,722	17,337	158	119	20	16
11,663	4,314	1,031	4,714	37	59	3	..
23,453	6,615	3,326	15,532	96	74	22	17
16,811	4,755	2,500	12,423	80	48	17	17
6,642	1,860	826	3,109	16	26	5	..
20,292	5,029	4,367	21,013	112	73	32	12
14,962	3,384	3,246	16,432	79	62	30	12
5,330	1,645	1,121	4,581	33	11	2	..
9,018	1,810	2,374	9,759	40	13	10	8
6,793	1,212	1,755	7,708	34	10	10	8
2,225	598	619	2,051	6	3	..	
13,044	2,203	5,765	21,260	78	34	74	5
10,040	1,456	4,515	16,645	67	24	74	5
3,004	747	1,250	4,615	11	10	..	..
55	41	4	23		..	4	4
54	41	4	19	..	..	4	4
1	..	..	4	..	..	..	..

TABLE C-II—AGE AND

Age-Group		Total Rural Urban	Total Population			Marital Never Married	
			Persons	Males	Females	Males	Females
	1	2	3	4	5	6	7
							BURDWAN
All Ages		Total	3,082,846	1,658,976	1,423,870	885,001	618,597
		Rural	2,521,768	1,328,665	1,193,103	698,242	511,829
		Urban	561,078	330,311	230,767	186,759	106,768
0—9		Total	924,500	459,505	464,995	459,505	464,995
		Rural	779,248	384,071	395,177	384,071	395,177
		Urban	145,252	75,434	69,818	75,434	69,818
10—14		Total	303,182	167,683	135,499	164,236	112,646
		Rural	243,410	134,038	109,372	130,866	88,468
		Urban	59,772	33,645	26,127	33,370	24,178
15—19		Total	250,071	128,072	121,999	112,991	28,104
		Rural	201,092	100,281	100,811	87,321	19,593
		Urban	48,979	27,791	21,188	25,670	8,511
20—24		Total	287,453	152,033	135,420	83,174	6,968
		Rural	224,323	112,855	111,468	55,432	4,377
		Urban	63,130	39,178	23,952	27,742	2,591
25—29		Total	287,837	164,633	123,204	39,378	2,796
		Rural	227,182	126,699	100,483	23,161	1,901
		Urban	60,655	37,934	22,721	16,217	895
30—34		Total	241,149	142,690	98,459	13,162	1,151
		Rural	190,835	109,712	81,123	8,413	748
		Urban	50,314	32,978	17,336	4,749	403
35—39		Total	183,504	110,518	72,986	5,231	583
		Rural	148,523	87,556	60,967	3,536	412
		Urban	34,981	22,962	12,019	1,695	171
40—44		Total	160,570	93,922	66,648	3,016	416
		Rural	130,483	74,000	56,483	2,212	303
		Urban	30,087	19,922	10,165	804	113
45—49		Total	119,809	70,317	49,492	1,653	549
		Rural	100,434	57,381	43,053	1,275	518
		Urban	19,375	12,936	6,439	378	31
50—54		Total	108,248	59,294	48,954	972	116
		Rural	90,852	48,564	42,288	785	103
		Urban	17,396	10,730	6,666	187	13
55—59		Total	72,309	41,216	31,093	537	50
		Rural	60,976	34,012	26,964	410	34
		Urban	11,333	7,204	4,129	127	16
60—64		Total	66,061	32,659	33,402	478	57
		Rural	56,366	27,920	28,446	304	47
		Urban	9,695	4,739	4,956	174	10
65—69		Total	33,362	16,473	16,889	243	31
		Rural	28,505	14,026	14,479	155	26
		Urban	4,857	2,447	2,410	88	5
70+		Total	44,478	19,826	24,652	367	41
		Rural	39,231	17,419	21,812	243	28
		Urban	5,247	2,407	2,840	124	13
Age not stated		Total	313	135	178	58	94
		Rural	308	131	177	58	94
		Urban	5	4	1	..	..

MARITAL STATUS—*contd.*

Status							
Married		Widowed		Divorced or Separated		Unspecified Status	
Males	Females	Males	Females	Males	Females	Males	Females
8	9	10	11	12	13	14	15
DISTRICT							
723,034	619,695	46,264	179,128	4,541	6,284	136	166
587,478	514,800	38,780	160,639	4,145	5,790	20	45
135,556	104,895	7,484	18,489	396	494	116	121
..	..	.	..	.	..	..	..
..	.	.	.	..	..	..	..
..	..	..	..	.	..	..	..
3,375	22,376	21	301	8	165	43	11
3,123	20,447	21	292	8	158	20	7
252	1,929	..	9	..	7	23	4
14,699	91,891	273	1,092	96	896	13	16
12,659	79,344	209	1,000	92	860	..	14
2,040	12,547	64	92	4	36	13	2
67,794	124,210	566	3,111	484	1,117	15	14
56,510	103,195	465	2,843	448	1,047	..	6
11,284	21,015	101	268	36	70	15	8
123,117	113,279	1,479	5,920	653	1,191	6	18
101,745	92,161	1,177	5,328	616	1,088	..	5
21,372	21,118	302	592	37	103	6	13
126,554	86,845	2,303	9,732	664	720	7	11
98,897	71,134	1,807	8,580	595	657	..	4
27,657	15,711	496	1,152	69	63	7	7
102,134	59,624	2,664	12,191	482	562	7	26
81,421	49,196	2,172	10,845	427	512	..	2
20,713	10,428	492	1,346	55	50	7	24
86,441	47,250	4,024	18,480	436	474	5	28
68,134	39,012	3,254	16,736	400	428	..	4
18,307	8,238	770	1,744	36	46	5	24
63,832	28,921	4,413	19,711	417	301	2	10
52,073	24,271	3,668	17,984	365	280	..	..
11,759	4,650	745	1,727	52	21	2	10
51,681	21,326	6,205	27,145	431	359	5	8
42,229	17,301	5,169	24,550	381	334	..	..
9,452	4,025	1,036	2,595	50	25	5	8
34,397	10,817	5,977	20,072	296	150	9	4
28,338	8,591	4,992	18,205	272	134	..	..
6,059	2,226	985	1,867	24	16	9	4
24,619	7,453	7,281	25,704	258	183	23	5
21,094	5,684	6,284	22,553	238	162	..	..
3,525	1,769	997	3,151	20	21	23	5
11,749	3,181	4,344	13,506	137	76	..	5
10,059	2,506	3,682	11,882	130	65	..	.
1,690	675	662	1,714	7	11	..	5
12,584	2,460	6,702	22,056	172	88	1	7
11,142	1,897	5,868	19,824	166	63	..	..
1,442	563	834	2,232	6	25	1	7
58	62	12	17	7	2	..	3
54	61	12	17	7	2	..	3
4	1	..	.	..	..	..	..

TABLE C-II—AGE AND

Age-Group		Total Rural Urban	Total Population			Marital Never Married	
			Persons	Males	Females	Males	Females
	1	2	3	4	5	6	7
							BIRBHUM
All Ages		Total	1,446,158	732,922	713,236	398,260	303,983
		Rural	1,345,389	678,275	667,114	367,312	283,015
		Urban	100,769	54,647	46,122	30,948	20,968
0— 9		Total	486,542	243,538	243,004	243,538	243,004
		Rural	457,703	228,871	228,832	228,871	228,832
		Urban	28,839	14,667	14,172	14,667	14,172
10—14		Total	131,755	71,560	60,195	70,675	48,287
		Rural	121,469	65,894	55,575	65,048	44,077
		Urban	10,286	5,666	4,620	5,627	4,210
15—19		Total	111,744	55,103	56,641	46,842	10,056
		Rural	102,294	49,786	52,508	41,991	8,319
		Urban	9,450	5,317	4,133	4,851	1,737
20—24		Total	116,968	53,650	63,318	23,113	1,596
		Rural	107,149	48,235	58,914	20,061	1,019
		Urban	9,819	5,415	4,404	3,052	577
25—29		Total	121,157	61,030	60,127	7,932	343
		Rural	112,221	56,085	56,136	6,432	234
		Urban	8,936	4,945	3,991	1,500	109
30—34		Total	101,402	53,971	47,431	2,486	154
		Rural	93,615	49,430	44,185	1,989	128
		Urban	7,787	4,541	3,246	497	26
35—39		Total	82,600	44,836	37,764	1,257	102
		Rural	76,718	41,268	35,450	999	53
		Urban	5,882	3,568	2,314	258	49
40—44		Total	70,008	36,316	33,692	874	62
		Rural	64,600	33,249	31,351	652	49
		Urban	5,408	3,067	2,341	222	13
45—49		Total	60,070	31,780	28,290	489	56
		Rural	56,042	29,620	26,422	383	25
		Urban	4,028	2,160	1,868	106	31
50—54		Total	54,575	27,462	27,113	357	64
		Rural	50,822	25,479	25,343	274	37
		Urban	3,753	1,983	1,770	83	27
55—59		Total	37,594	19,445	18,149	225	28
		Rural	35,231	18,152	17,079	185	25
		Urban	2,363	1,293	1,070	40	3
60—64		Total	33,653	16,282	17,371	142	29
		Rural	31,686	15,372	16,314	120	21
		Urban	1,967	910	1,057	22	8
65—69		Total	16,525	8,042	8,483	71	11
		Rural	15,476	7,537	7,939	57	10
		Urban	1,049	505	544	14	1
70+		Total	21,012	9,605	11,407	76	24
		Rural	19,812	8,997	10,815	67	19
		Urban	1,200	608	592	9	5
Age not stated		Total	553	302	251	183	167
		Rural	551	300	251	183	167
		Urban	2	2	..	..	..

MARITAL STATUS—*contd.*

Status							
Married		Widowed		Divorced or Separated		Unspecified Status	
Males	Females	Males	Females	Males	Females	Males	Females
8	9	10	11	12	13	14	15
DISTRICT							
307,803	307,899	22,460	94,685	3,932	5,765	467	904
285,759	288,111	21,032	89,600	3,788	5,484	384	904
22,044	19,788	1,428	5,085	144	281	83	.
..	.	..	..	..	..	..	.
..	.	..	..	..	..	..	..
..	..	..	..	..	..	..	..
737	11,458	14	72	9	295	125	83
720	11,049	13	72	9	294	104	83
17	409	1	..	..	1	21	..
7,881	44,832	92	531	209	1,065	79	157
7,439	42,485	89	513	202	1,034	65	157
442	2,347	3	18	7	31	14	..
29,487	59,230	334	1,277	680	1,044	36	171
27,159	55,511	320	1,207	666	1,006	29	171
2,328	3,719	14	70	14	38	7	..
51,369	55,864	776	2,867	905	930	48	123
47,991	52,181	742	2,703	879	895	41	123
3,378	3,683	34	164	26	35	7	..
49,813	41,980	993	4,566	638	639	41	92
45,875	39,046	919	4,314	614	605	38	92
3,938	2,934	74	252	24	34	8	..
41,854	30,835	1,254	6,301	429	458	42	68
38,662	28,880	1,167	6,026	410	423	30	68
3,192	1,955	87	275	19	35	12	..
33,373	23,789	1,766	9,285	282	497	21	59
30,668	21,964	1,642	8,817	272	462	15	59
2,705	1,825	124	468	10	35	6	..
28,526	16,645	2,516	11,266	230	278	19	45
26,681	15,371	2,323	10,725	217	256	16	45
1,845	1,274	193	541	13	22	3	..
23,747	11,085	3,160	15,109	181	218	17	37
22,096	10,821	2,930	14,257	162	191	17	37
1,651	864	230	852	19	27	..	.
16,144	6,026	2,036	11,939	131	124	9	32
15,038	5,680	2,796	11,229	125	113	8	32
1,106	346	140	710	6	11	1	..
12,698	3,326	3,313	13,896	116	106	13	14
11,989	3,104	3,139	13,070	112	105	12	14
709	222	174	826	4	1	1	..
5,864	1,297	2,046	7,116	58	51	3	8
5,534	1,166	1,886	6,712	57	43	3	8
330	131	160	404	1	8	..	..
6,210	871	3,247	10,439	63	60	9	13
5,809	792	3,053	9,934	62	57	6	13
401	79	194	505	1	3	3	..
100	61	13	21	1	..	5	2
98	61	13	21	1	..	5	2
2	..	..	..	..	..	..	..

TABLE C-II- -AGE AND

Age-Group	Total Rural Urban	Total Population			Marital Never Married	
		Persons	Males	Females	Males	Females
1	2	3	4	5	6	7
						BANKURA
All Ages	Total	1,664,513	840,423	824,090	470,083	323,002
	Rural	1,542,356	776,290	766,066	432,426	298,352
	Urban	122,157	64,133	58,024	37,657	24,650
0— 9	Total	515,480	257,718	257,762	257,718	257,762
	Rural	479,925	239,814	240,111	239,814	240,111
	Urban	35,555	17,904	17,651	17,904	17,651
10—14	Total	168,093	91,875	76,218	91,098	51,509
	Rural	155,191	84,915	70,276	84,182	46,444
	Urban	12,902	6,960	5,942	6,916	5,065
15—19	Total	144,903	71,322	73,581	63,455	9,197
	Rural	133,574	65,066	68,508	57,557	7,803
	Urban	11,329	6,256	5,073	5,898	1,394
20—24	Total	144,983	68,847	76,136	34,875	2,262
	Rural	133,100	62,544	70,556	30,466	1,967
	Urban	11,883	6,303	5,580	4,409	295
25 -29	Total	137,058	68,847	68,211	11,372	1,073
	Rural	127,014	63,410	63,604	9,824	970
	Urban	10,044	5,437	4,607	1,548	103
30- -34	Total	116,952	60,872	56,080	4,477	426
	Rural	108,071	56,034	52,037	3,986	364
	Urban	8,881	4,838	4,043	491	62
35 39	Total	89,728	47,833	41,895	1,853	205
	Rural	82,995	44,014	38,981	1,646	176
	Urban	6,733	3,819	2,914	207	29
40—44	Total	83,993	43,243	40,750	1,429	186
	Rural	77,543	39,739	37,804	1,326	169
	Urban	6,450	3,504	2,946	103	17
45- 49	Total	66,605	35,319	31,286	1,313	155
	Rural	62,056	32,806	29,250	1,226	137
	Urban	4,549	2,513	2,036	87	18
50 54	Total	62,576	31,236	31,340	930	111
	Rural	58,030	28,897	29,133	894	106
	Urban	4,546	2,339	2,207	30	5
55 -59	Total	41,515	20,852	20,663	573	25
	Rural	38,752	19,497	19,255	554	24
	Urban	2,763	1,355	1,408	19	1
60- -64	Total	43,200	20,098	23,102	464	19
	Rural	40,027	18,576	21,451	440	12
	Urban	3,173	1,522	1,651	24	7
65—69	Total	20,813	10,136	10,677	218	4
	Rural	19,366	9,391	9,975	213	3
	Urban	1,447	745	702	5	1
70+	Total	28,422	12,103	16,319	213	17
	Rural	26,520	11,465	15,055	203	15
	Urban	1,902	638	1,264	10	2
Age not stated	Total	192	122	70	95	51
	Rural	192	122	70	95	51
	Urban		..	..	..	..

MARITAL STATUS—*contd.*

Status

Married		Widowed		Divorced or Seperated		Unspecified Status	
Males	Females	Males	Females	Males	Females	Males	Females
8	9	10	11	12	13	14	15
DISTRICT							
340,073	362,672	27,231	132,714	2,694	4,973	342	729
315,861	338,783	25,080	123,605	2,620	4,807	303	519
24,212	23,889	2,151	9,109	74	166	39	210
..		..	..	..	..	..	..
.	..	..	..	..	..	.	..
..	..	..	..	..	..	..	..
681	24,115	17	238	10	149	69	207
644	23,390	17	213	10	143	62	86
37	725	..	25	..	6	7	121
7,696	62,144	73	1,337	55	794	43	109
7,346	58,569	70	1,268	51	770	42	98
350	3,575	3	69	4	24	1	11
33,430	69,660	262	3,139	220	965	60	110
31,563	64,575	245	2,982	215	935	55	97
1,867	5,085	17	157	5	30	5	13
56,110	60,512	782	5,754	557	811	26	61
52,332	56,397	690	5,416	547	774	17	47
3,778	4,115	92	338	10	37	9	14
54,864	46,788	1,053	8,236	433	594	45	36
50,667	43,314	926	7,751	416	578	39	30
4,197	3,474	127	485	17	16	6	6
43,952	31,619	1,503	9,686	513	356	12	29
40,481	29,403	1,375	9,053	500	334	12	15
3,471	2,216	128	633	13	22	..	14
39,321	26,289	2,183	13,940	291	287	19	48
36,140	24,426	1,977	12,899	282	275	14	35
3,181	1,863	206	1,041	9	12	5	13
31,065	16,450	2,747	14,414	180	251	14	16
28,864	15,434	2,532	13,424	174	243	10	12
2,201	1,016	215	990	6	8	4	4
26,357	11,950	3,733	19,009	210	231	6	39
24,315	11,122	3,480	17,640	204	226	4	39
2,042	828	253	1,369	6	5	2	.
16,775	6,038	3,389	14,389	100	179	15	32
15,644	5,600	3,186	13,434	98	177	15	20
1,131	438	203	955	2	2	..	12
15,104	4,364	4,452	18,573	59	131	19	15
14,056	4,034	4,002	17,263	59	128	19	14
1,048	330	450	1,310	..	3	..	1
7,137	1,446	2,743	9,107	32	108	6	12
6,611	1,332	2,530	8,522	31	107	6	11
526	114	213	585	1	1	..	1
7,556	1,280	4,293	14,882	34	117	7	14
7,173	1,179	4,049	13,730	33	117	7	14
383	110	244	1,152	1	..	..	..
25	8	1	10	..	..	1	1
25	8	1	10	..	..	1	1
..	..	..	..	..	..	..	..

TABLE C-II—AGE AND

Age-Group	Total Rural Urban	Total Population			Marital Never Married	
		Persons	Males	Females	Males	Females
1	2	3	4	5	6	7
						MIDNAPORE
All Ages	Total	4,341,855	2,224,073	2,117,782	1,248,090	876,465
	Rural	4,007,569	2,041,386	1,966,183	1,140,667	803,459
	Urban	334,286	182,687	151,599	107,423	73,006
0— 9	Total	1,365,817	683,829	681,988	683,829	681,988
	Rural	1,274,351	635,834	638,517	635,834	638,517
	Urban	91,466	47,995	43,471	47,995	43,471
10—14	Total	447,699	246,247	201,452	244,770	155,974
	Rural	407,274	225,236	182,038	223,902	137,589
	Urban	40,425	21,011	19,414	20,868	18,385
15—19	Total	366,324	176,816	189,508	162,659	27,108
	Rural	336,104	160,444	175,660	147,342	20,012
	Urban	30,220	16,372	13,848	15,317	7,096
20—24	Total	372,726	176,984	195,742	91,019	6,381
	Rural	339,734	159,331	180,403	78,781	3,816
	Urban	32,992	17,653	15,339	12,238	2,565
25—29	Total	345,698	175,257	170,441	36,753	2,077
	Rural	314,455	157,801	156,654	30,092	1,446
	Urban	31,243	17,456	13,787	6,661	631
30—34	Total	300,517	157,049	143,468	13,402	1,070
	Rural	274,991	142,562	132,429	11,037	774
	Urban	25,526	14,487	11,039	2,365	296
35—39	Total	238,842	130,645	108,197	5,461	481
	Rural	219,623	118,409	101,214	4,626	344
	Urban	19,219	12,236	6,983	835	137
40—44	Total	224,827	121,405	103,422	3,627	516
	Rural	206,286	110,281	96,005	3,141	376
	Urban	18,541	11,124	7,417	486	140
45—49	Total	169,474	94,154	75,320	2,178	204
	Rural	157,868	87,473	70,395	1,916	126
	Urban	11,606	6,681	4,925	262	78
50—54	Total	160,120	85,462	74,658	1,492	192
	Rural	148,787	78,689	70,078	1,313	126
	Urban	11,353	6,773	4,580	179	66
55—59	Total	107,395	58,572	48,823	1,026	159
	Rural	99,657	54,139	45,518	926	67
	Urban	7,738	4,433	3,305	100	92
60—64	Total	106,312	52,917	53,395	1,035	103
	Rural	100,113	50,027	50,086	985	69
	Urban	6,199	2,890	3,309	50	34
65—69	Total	53,126	26,356	26,770	310	36
	Rural	49,813	24,776	25,037	285	33
	Urban	3,313	1,580	1,733	25	3
70+	Total	82,612	38,176	44,436	417	58
	Rural	78,182	36,184	41,998	379	54
	Urban	4,430	1,992	2,438	38	4
Age not stated	Total	366	204	162	112	118
	Rural	351	200	151	108	110
	Urban	15	4	11	4	8

MARITAL STATUS—*contd.*

Status

Married		Widowed		Divorced or Seperated		Unspecified Status	
Males	Females	Males	Females	Males	Females	Males	Females
8	9	10	11	12	13	14	15
DISTRICT							
903,538	927,206	65,452	302,640	6,423	10,849	570	622
832,639	864,509	61,550	287,542	5,971	10,052	559	621
70,899	62,697	3,902	15,098	452	797	11	1
..	..	..	..	..	..	..	..
..	..	..	..	..	..	..	..
..	..	..	..	..	..	..	..
1,320	44,809	18	214	5	375	134	80
1,180	43,792	16	204	4	373	134	80
140	1,017	2	10	1	2	..	..
13,870	159,431	99	1,325	109	1,535	79	109
12,832	152,755	88	1,281	108	1,503	74	109
1,038	6,676	11	44	1	32	5	..
84,619	183,022	667	4,586	612	1,657	67	96
79,275	170,544	622	4,351	586	1,596	67	96
5,344	12,478	45	235	26	61	..	..
135,952	157,301	1,415	9,429	1,064	1,561	73	73
125,330	144,722	1,284	8,938	1,022	1,475	73	73
10,622	12,579	131	491	42	86	..	..
140,197	124,309	2,478	16,680	925	1,347	47	62
128,443	114,477	2,168	15,836	867	1,280	47	62
11,754	9,832	310	844	58	67	..	..
121,235	84,314	3,134	22,420	780	946	35	36
110,198	78,771	2,829	21,181	721	882	35	36
11,037	5,543	305	1,239	59	64	..	..
111,934	68,477	5,059	33,486	762	898	23	45
101,666	63,109	4,746	31,712	707	763	21	45
10,268	5,368	313	1,774	55	135	2	..
85,501	40,886	5,914	33,526	536	672	25	32
79,427	37,690	5,612	31,944	493	603	25	32
6,074	3,196	302	1,582	43	69	..	..
74,148	30,251	9,254	43,473	536	717	32	25
68,291	27,921	8,569	41,346	484	660	32	25
5,857	2,330	685	2,127	52	57	..	..
49,046	15,510	8,141	32,537	348	587	11	30
45,215	14,014	7,674	30,924	314	483	10	30
3,831	1,496	467	1,613	34	104	1	..
41,183	10,384	10,362	42,642	324	249	13	17
38,873	9,306	9,870	40,497	288	198	11	16
2,310	1,078	492	2,145	36	51	2	1
19,549	4,200	6,323	22,355	163	173	11	6
18,267	3,693	6,078	21,179	136	126	10	6
1,282	507	245	1,176	27	47	1	..
24,901	4,283	12,585	39,953	259	132	14	10
23,559	3,689	11,991	38,135	241	110	14	10
1,342	594	594	1,818	18	22	..	..
83	29	3	14	..	..	6	1
83	26	3	14	..	..	6	1
..	3	..	.	..	..	..	..

TABLE C-II—AGE AND

Age-Group	Total Rural Urban	Total Population			Marital — Never Married	
		Persons	Male	Females	Males	Female
1	2	3	4	5	6	7
						PURULIA
All Ages	Total	1,360,016	689,351	670,665	353,988	252,250
	Rural	1,267,538	640,400	627,138	325,973	232,446
	Urban	92,478	48,951	43,527	28,015	19,804
0— 9	Total	374,243	179,870	194,373	179,870	194,373
	Rural	347,002	166,226	180,866	166,226	180,866
	Urban	27,151	13,644	13,507	13,644	13,507
10—14	Total	140,202	74,493	65,709	72,642	42,994
	Rural	130,144	69,201	60,943	67,394	38,916
	Urban	10,058	5,292	4,766	5,248	4,078
15—19	Total	128,592	64,460	64,132	51,049	10,369
	Rural	119,931	59,879	60,052	46,931	9,117
	Urban	8,661	4,581	4,080	4,118	1,252
20- 24	Total	120,376	58,823	61,553	26,943	2,293
	Rural	111,972	54,354	57,618	24,222	1,891
	Urban	8,404	4,469	3,935	2,721	402
25—29	Total	133,155	72,351	60,804	15,081	1,109
	Rural	124,981	68,080	56,901	13,750	874
	Urban	8,174	4,271	3,903	1,331	235
30- -34	Total	108,390	57,932	50,158	4,472	429
	Rural	101,250	53,943	47,307	4,007	350
	Urban	7,140	3,989	3,151	465	79
35—39	Total	80,000	43,235	36,765	1,891	166
	Rural	74,349	39,836	34,513	1,663	90
	Urban	5,651	3,399	2,252	228	76
40- 44	Total	67,274	35,021	32,253	896	115
	Rural	62,543	32,352	30,191	802	84
	Urban	4,731	2,669	2,062	94	31
45—49	Total	59,423	31,216	28,207	482	173
	Rural	55,699	29,054	26,645	416	165
	Urban	3,724	2,162	1,562	66	8
50—54	Total	50,135	25,498	24,637	235	26
	Rural	46,814	23,718	23,096	193	21
	Urban	3,321	1,780	1,541	42	5
55—59	Total	35,539	17,739	17,800	168	143
	Rural	33,496	16,606	16,890	139	13
	Urban	2,043	1,133	910	29	130
60—64	Total	29,341	13,669	15,672	100	9
	Rural	27,724	12,867	14,857	81	9
	Urban	1,617	802	815	19	..
65- -69	Total	15,325	7,056	8,269	68	6
	Rural	14,611	6,732	7,879	60	5
	Urban	714	324	390	8	1
70+	Total	17,845	7,892	9,953	38	7
	Rural	16,760	7,460	9,300	36	7
	Urban	1,085	432	653	2	..
Age not stated	Total	176	96	80	53	38
	Rural	172	92	80	53	38
	Urban	4	4	..	..	..

MARITAL S TATUS—*contd.*

Status

Married		Widowed		Divorced or Seperated		Unspecified Status	
Males	Females	Males	Females	Males	Females	Males	Females
8	9	10	11	12	13	14	15
DISTRICT							
310,068	330,957	23,406	74,728	1,701	3,359	188	371
290,397	321,737	22,196	69,408	1,655	3,196	179	351
19,671	18,220	1,210	5,320	46	163	9	20
..	.	..	..	..	..	..	..
..		..	..	..	..	..	..
.	..	..	..	..	..	..	..
1,766	22,408	26	164	2	99	63	44
1,726	21,747	16	142	2	94	63	44
40	661	4	22	..	5	..	..
13,231	52,429	107	714	63	568	10	52
12,784	49,673	95	664	61	548	8	50
447	2,756	12	50	2	20	2	2
31,114	56,887	526	1,761	226	573	14	39
29,401	53,520	498	1,631	221	538	12	38
1,713	3,367	28	130	5	35	2	1
56,092	55,960	953	3,120	299	533	16	82
53,135	52,618	891	2,840	291	489	13	80
2,867	3,342	62	280	8	44	3	2
51,892	45,485	1,281	4,127	265	389	22	28
48,471	42,858	1,190	3,714	254	361	21	24
3,421	2,627	91	413	11	28	1	4
39,458	31,150	1,681	5,213	191	219	14	17
36,362	29,452	1,615	4,750	183	206	13	15
3,096	1,698	66	463	8	13	1	2
32,109	24,878	1,872	6,994	138	228	6	38
29,675	23,477	1,737	6,376	132	218	6	36
2,434	1,401	135	618	6	10	..	2
27,888	19,110	2,705	8,077	133	230	8	17
25,942	18,140	2,556	8,098	132	225	8	17
1,946	970	149	579	1	5	..	..
21,834	13,619	3,309	10,811	113	167	7	14
20,265	12,061	3,144	9,940	109	166	7	8
1,569	658	165	871	4	1	..	6
14,532	8,365	2,049	9,140	87	136	3	16
13,563	7,936	2,814	8,791	87	134	3	16
969	429	135	349	..	2	..	..
10,231	5,415	3,243	10,150	82	85	13	13
9,601	5,219	3,091	9,532	81	85	13	12
630	196	152	618	1	..	..	1
5,082	2,263	1,846	5,915	59	79	1	6
4,836	2,207	1,776	5,582	59	79	1	6
246	56	70	333	..	..	..	..
4,897	1,968	2,000	7,925	43	49	5	4
4,608	1,909	2,768	7,331	43	49	5	4
289	59	141	594	..	..	..	..
32	20	5	17	..	4	6	1
28	20	5	17	..	4	6	1
4	..	..	..	..	..	..	..

TABLE C-II -AGE AND

Age-Group	Total Rural Urban	Total Population			Marital Never Married	
		Persons	Males	Females	Males	Females
1	2	3	4	5	6	7
						SIK
All Ages	Total	162,189	85,192	76,996	48,272	40,585
	Rural	155,341	81,285	74,056	46,155	39,037
	Urban	6,848	3,908	2,940	2,117	1,548
0— 9	Total	43,072	21,413	21,65	21,413	21,659
	Rural	41,370	20,574	20,796	20,574	20,796
	Urban	1,702	839	863	839	863
10—14	Total	21,050	10,952	10,098	10,566	9,688
	Rural	20,394	10,619	9,775	10,237	9,372
	Urban	656	333	323	329	316
15—19	Total	16,517	8,677	7,840	7,714	5,612
	Rural	15,806	8,279	7,527	7,345	5,397
	Urban	711	398	313	369	215
20—24	Total	16,223	8,698	7,525	4,675	1,911
	Rural	15,505	8,271	7,234	4,433	1,840
	Urban	718	427	291	242	71
25—29	Total	14,333	7,668	6,665	1,976	852
	Rural	13,550	7,210	6,340	1,843	819
	Urban	783	458	325	133	33
30—34	Total	11,790	6,433	5,357	802	343
	Rural	11,173	6,045	5,128	729	329
	Urban	617	388	229	73	14
35—39	Total	8,553	4,744	3,809	373	131
	Rural	8,076	4,427	3,649	339	124
	Urban	477	317	160	34	7
40—44	Total	7,835	4,199	3,636	233	123
	Rural	7,395	3,907	3,488	192	117
	Urban	440	292	148	41	6
45- 49	Total	5,760	3,298	2,462	133	72
	Rural	5,493	3,129	2,364	120	71
	Urban	267	169	98	13	1
50—54	Total	5,799	3,226	2,573	127	60
	Rural	5,614	3,107	2,507	119	58
	Urban	185	119	66	8	2
55—59	Total	3,214	1,826	1,388	70	26
	Rural	3,141	1,771	1,370	67	26
	Urban	73	55	18	3	..
60—64	Total	3,785	1,973	1,812	86	43
	Rural	3,693	1,922	1,771	83	41
	Urban	92	51	41	3	2
65—69	Total	1,512	757	755	16	13
	Rural	1,472	740	732	14	11
	Urban	40	17	23	2	2
70+	Total	2,588	1,243	1,345	44	20
	Rural	2,549	1,225	1,324	42	20
	Urban	39	18	21	2	..
Age not stated	Total	158	86	72	44	32
	Rural	110	59	51	18	16
	Urban	48	27	21	26	16

MARITAL STATUS—*concld.*

Status							
Married		Widowed		Divorced or Seperated		Unspecified Status	
Males	Females	Males	Females	Males	Females	Males	Females
8	9	10	11	12	13	14	15
KIM							
35,337	31,384	1,171	4,541	243	234	170	252
33,631	30,274	1,089	4,402	241	216	169	127
1,706	1,110	82	139	2	18	1	125
..	..	..	..	..	..	..	..
..	..	..	..	..	..	..	..
..	..	..	..	..	..	..	..
366	395	1	1	..	..	19	14
363	389	..	1	..	..	19	13
3	6	1	..	..	..	..	1
928	2,059	14	125	4	6	17	38
906	1,976	7	125	4	6	17	23
22	83	7	..	..	..	..	15
3,933	5,225	22	331	32	20	36	38
3,755	5,024	16	331	31	18	36	21
178	201	6	..	1	2	..	17
5,529	5,578	86	154	53	32	24	49
5,210	5,330	80	146	53	29	24	16
319	248	6	8	..	3	..	33
5,493	4,589	73	375	42	22	23	28
5,183	4,403	69	367	42	19	22	10
310	186	4	8	..	3	1	18
4,222	3,304	101	329	27	23	21	22
3,951	3,173	90	322	26	22	21	8
271	131	11	7	1	1	..	14
3,858	3,060	85	395	13	38	10	20
3,611	2,949	81	381	13	35	10	6
247	111	4	14	..	3	..	14
3,035	1,971	111	381	15	22	4	16
2,888	1,894	102	373	15	17	4	9
147	77	9	8	..	5	..	7
2,980	2,027	102	460	16	16	1	10
2,880	1,991	91	437	16	15	1	6
100	36	11	23	..	1	..	4
1,674	1,037	72	300	9	22	1	3
1,625	1,027	69	293	9	22	1	2
49	10	3	7	..	..	..	1
1,703	1,145	168	607	11	10	5	7
1,662	1,128	161	586	11	10	5	6
41	17	7	21	..	..	..	1
611	390	121	334	6	14	3	4
602	389	115	314	6	14	3	4
9	1	6	20	..	..	.	..
971	573	210	742	15	9	3	1
961	570	204	724	15	9	3	1
10	3	6	18	..	..	..	..
34	31	5	7	..	..	3	2
34	31	4	2	.	..	3	2
..	.	1	5	..	..	..	..

C-III

AGE, SEX AND EDUCATION

PART A

IN ALL AREAS

PART B

IN URBAN AREAS ONLY

PART C

IN RURAL AREAS ONLY

TABLE C-III—AGE, SEX AND EDUCATION

This table has been prepared in three parts. The first part relates to All Areas, the second part to Urban Areas and the third to the Rural Areas. It shows, under five-yearly age-groups upto 34, one group from 35—44, another from 45—59 and yet another for 60+, and for 'Age not stated' the population classified by literacy and levels of education. The levels of literacy and education are different for rural and urban areas and have been described in the Fly-leaf to the respective part of the table.

2. For the purpose of the Census, an illiterate person was one who could neither read nor write or could merely read but could not write in any language. A literate person was one who could both read and write. The test for reading as specified in the Instructions to Enumerators was "ability to read any simple letter either in print or in manuscript *i.e.*, if the person can read one of the examples in the Enumerator's Handbook with felicity, he may be taken to have passed the test for reading. The test for writing is ability to write a simple letter. The test for literacy is satisfied if the person can with understanding both read and write". All children aged 4 or below have been treated as illiterate. This table corresponds to Table C-IV of 1951 Census. In 1951, literate persons were not classed separately for levels of education. But there was a third group for persons who were able to read only. The table was prepared on a 10 per cent sample of the total population excluding the displaced persons. In 1961, the table covers the entire population.

3. This table will measure the growth of Literacy in the Total Population as well as in the different age-groups since the last Census and furnish information about the spread of education.

4. The following statement shows the proportion to the total population of persons who are illiterates, literates (without educational levels) and persons who have attained educational levels of Primary or Junior Basic and Matriculation and above:

STATEMENT

Proportion to the Total Population of persons who are illiterates, literates (without educational levels) and persons who have attained educational levels of Primary or Junior Basic and Matriculation and above

State/District	Total Population			Illiterates			Total Literates		
	Persons	Males	Females	Persons	Males	Females	Persons	Males	Females
1	2	3	4	5	6	7	8	9	10
WEST BENGAL	1,000	1,000	1,000	707	599	830	293	401	170
Darjeeling	1,000	1,000	1,000	713	598	845	287	402	155
Jalpaiguri	1,000	1,000	1,000	808	729	900	192	271	100
Cooch Behar	1,000	1,000	1,000	790	686	907	210	314	93
West Dinajpur	1,000	1,000	1,000	829	740	928	171	260	72
Malda	1,000	1,000	1,000	862	785	942	138	215	58
Murshidabad	1,000	1,000	1,000	840	765	917	160	235	83
Nadia	1,000	1,000	1,000	728	642	818	272	358	182
24-Parganas	1,000	1,000	1,000	675	561	807	325	439	193
Calcutta	1,000	1,000	1,000	407	364	477	593	636	523
Howrah	1,000	1,000	1,000	631	516	773	369	484	227
Hooghly	1,000	1,000	1,000	654	539	782	346	461	218
Burdwan	1,000	1,000	1,000	704	606	818	296	394	182
Birbhum	1,000	1,000	1,000	779	676	885	221	324	115
Bankura	1,000	1,000	1,000	769	638	903	231	362	97
Midnapore	1,000	1,000	1,000	727	583	878	273	417	122
Purulia	1,000	1,000	1,000	822	698	949	178	302	51
SIKKIM	1,000	1,000	1,000	877	804	957	123	196	43

STATEMENT—*contd.*

Proportion to the Total Population of persons who are illiterates, literates (without educational levels) and persons who have attained educational levels of Primary or Junior Basic and Matriculation and above

State/District	Literates								
	Educational Level								
	Literate (without educational level)			Primary or Junior Basic			Matriculation and above		
	Persons	Males	Females	Persons	Males	Females	Persons	Males	Females
1	11	12	13	14	15	16	17	18	19
WEST BENGAL	170	224	108	95	130	54	28	47	8
Darjeeling	182	255	98	82	112	47	23	35	10
Jalpaiguri	109	155	54	65	86	41	18	30	5
Cooch Behar	127	186	60	72	109	31	11	19	2
West Dinajpur	104	159	45	57	84	26	10	17	1
Malda	73	112	33	58	91	24	7	12	1
Murshidabad	77	106	48	74	113	33	9	16	2
Nadia	148	180	115	105	145	63	19	33	4
24-Parganas	217	286	138	78	103	48	30	50	7
Calcutta	278	281	273	198	202	192	117	153	58
Howrah	222	278	153	112	149	67	35	57	7
Hooghly	190	236	138	126	174	73	30	51	7
Burdwan	187	236	130	83	114	47	26	44	5
Birbhum	128	176	79	80	124	34	13	24	2
Bankura	146	220	72	69	112	24	16	30	1
Midnapore	150	220	76	109	171	44	14	26	2
Purulia	125	209	38	42	72	11	11	21	2
SIKKIM	117	185	41	3	5	1	3	6	1

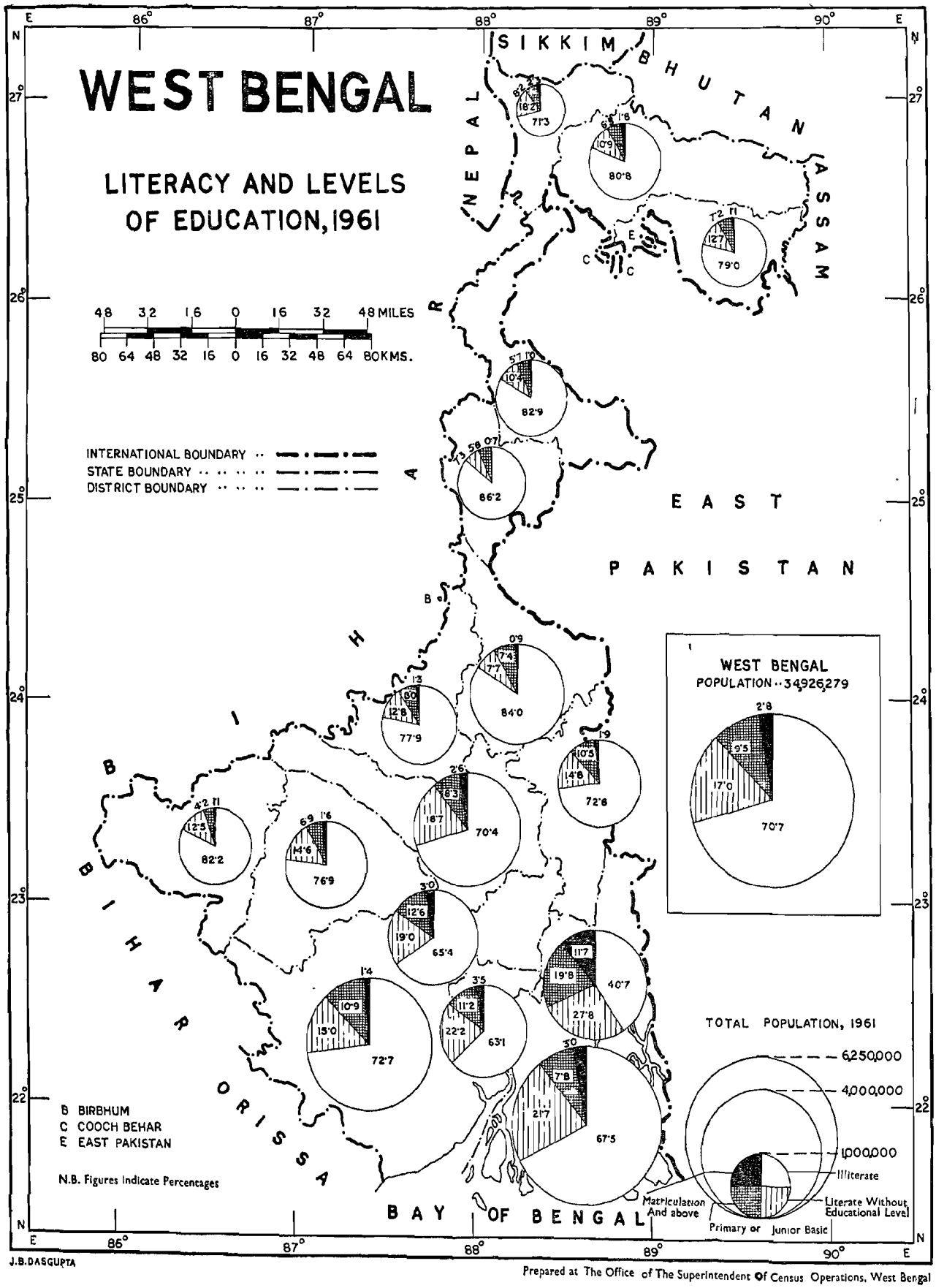
WEST BENGAL
LITERACY AND LEVELS OF EDUCATION, 1961
SIKKIM
BHUTAN
NEPAL
ASSAM
EAST PAKISTAN
BIHAR
ORISSA
BAY OF BENGAL
48 32 16 0 16 32 48 MILES
80 64 48 32 16 0 16 32 48 64 80 KMS.
INTERNATIONAL BOUNDARY
STATE BOUNDARY
DISTRICT BOUNDARY
B BIRBHUM
C COOCH BEHAR
E EAST PAKISTAN
N.B. Figures Indicate Percentages
WEST BENGAL
POPULATION - 34,926,279
2·8
9·5
17·0
70·7
TOTAL POPULATION, 1961
6,250,000
4,000,000
1,000,000
Illiterate
Literate Without Educational Level
Primary or Junior Basic
Matriculation And above
J.B.DASGUPTA
Prepared at The Office of The Superintendent Of Census Operations, West Bengal

TABLE C-III PART A—AGE, SEX AND EDUCATION IN ALL AREAS

This part of the table relates to the Total Population. Figures are presented down to the District level. The population in the age groups 0—4, 5—9, 10—14, 15- 19, 20—24, 25- -29, 30—34, 35—44, 45—59, 60+ , and Age not stated is classified by literacy and levels of education.

The levels of education are :

Literate (without educational level)
Primary or Junior Basic
Matriculation and above

2. The concept of literacy has been explained in the main Fly-leaf to Table C-III.

TABLE C-III PART A- -AGE, SEX AND EDUCATION IN ALL AREAS

Age-Group	Total Population			Literate		Literate (without educational level)		Educational Levels: Primary or Junior Basic		Educational Levels: Matriculation and above	
	Persons	Males	Females	Males	Females	Males	Females	Males	Females	Males	Female
1	2	3	4	5	6	7	8	9	10	11	12
WEST BENGAL											
All Ages . .	34,926,279	18,599,144	16,327,135	11,145,138	13,555,477	4,162,013	1,764,717	2,424,221	878,555	867,772	128,386
0- 4 . .	5,249,358	2,594,728	2,654,630	2,594,728	,654,630	..	..	..	..	..	..
5—9 . .	5,406,223	2,723,481	2,682,742	2,137,986	2 306,073	501,881	327,016	83,614	49,653	..	..
10—14 . .	3,634,991	1,974,381	1,660,610	901,308	1,070,407	566,052	331,870	503,623	257,681	3,39[illegible]	652
15—19 .	2,885,2 0	1,498,353	1,386,[illegible]7	617,179	960,531	376,063	215,429	414,976	182,099	90,135	28,788
20--24 . .	3,102,861	1,609,410	1,493, 51	637,948	1,124,137	432,602	207,685	314,011	122,254	174,849	39,375
25—29 . .	3,067,398	1,688,480	1,378,918	816,642	1,096,009	460,003	172,993	268,643	86,426	143,192	23,490
30—34 . .	2,575,078	1,460,303	1,114,775	731,500	90[illegible],418	405,155	136,449	209,914	62,677	113,734	15,231
35- 44 . .	3,855,401	2,259,399	1,596,0[illegible]	1,165,849	1,345,629	636,804	169,993	296,484	66,641	160,262	13,739
45—59 . .	3,390,967	1,924,489	1,466,478	1,020,134	1,288,167	539,060	134,258	236,063	38,524	129,232	5,529
60+ . .	1,748,036	860,660	888,276	467,506	805,242	243,738	68,909	96,535	12,546	52,881	1,579
Age not stated .	9,866	5,460	4,406	4,358	4,234	655	115	358	54	89	3
PRESIDENCY DIVISION											
All Ages . .	18,760,996	10,146,740	8,614,256	6,112,167	6,990,541	2,231,876	994,566	1,246,068	528,705	556,629	100,444
0—4 . .	2,811,514	1,391,310	1,420,204	1,391,310	1,42[illegible],204	..	..	..	..		..
5--9 . .	2,906,977	1,461,872	1,445,105	1,155,618	1,280 928	258,696	182,853	47,558	31,324	..	..
10—14 .	1,994,793	1,080,154	914,639	517,793	581,[illegible]42	298,829	177,969	261,641	154,618	1,891	510
15 19 . .	1,522,502	808,678	713,824	350,095	473,988	201,049	112,071	202,306	105,911	55,228	21,854
20—24 . .	1,660,254	882,917	777,337	3 3,980	563,162	237,450	113,907	156,825	70,070	104,662	30,198
25—29 .	1,676,325	937,914	738,411	453,752	566,054	254,591	98,567	140,679	52,501	88,892	18,289
30- 34 . .	1,392,276	806,729	585,547	399,010	454,309	222,882	78,733	110,178	39,593	74,659	12,412
35—44 . .	2,101,591	1,271,623	829,96[illegible]	653,657	675,854	352,409	100,818	157,775	42,030	107,782	11,266
45--59 . .	1,773,398	1,039,721	733,677	549,068	619,936	282,788	84,436	120,662	24,707	87,203	4,598
60 . .	913,748	461,624	452,124	254,441	397,764	122,732	45,140	48,193	7,906	36,258	1,314
Age not stated .	7,618	4,198	3,420	3,443	3 300	450	72	251	45	54	3
DARJEELING DISTRICT											
All Age . . .	624,640	335,036	289,604	200,520	244,828	85,317	28,364	37,473	13,532	11,726	2,880
0- 4 . .	93,565	46,845	46,720	46,845	46,720	..	..	..	..	..	..
5—9 . .	92,636	46,291	46,345	35,32	39,057	7,089	6,230	2,979	1,058	..	..
10—14 . .	73,820	38,714	35,106	18,016	24,238	12,011	7,006	8,668	3,843	19	19
15—19 .	56,238	29,601	26,637	13,283	19,195	8,335	3,980	6,794	2,934	1,189	528
20—24 . .	59,852	31,147	28,705	13,445	22,343	10,220	3,428	5,110	2,073	2,372	861
25—29 . .	58,452	31,589	26,863	14,877	22,560	10,409	2,300	4,136	1,278	2,167	725
30—34 . .	44,699	25,173	19,526	12,377	16,428	8,208	1,659	2,874	1,083	1,714	356
35—44 . .	64,720	38,349	26,371	19,416	23,539	12,810	1,840	3,828	754	2,295	238
45--59 . .	54,496	32,976	21,520	18,073	19,566	11,017	1,408	2,357	420	1,529	126
60+ . .	25,716	14,126	11,590	8,698	10,971	4,271	507	717	86	440	26
Age not stated .	446	225	221	167	211	47	6	10	3	1	1

TABLE C-III PART A- -AGE, SEX AND EDUCATION IN ALL AREAS—*contd.*

Age Group	Total Population			Illiterate		Literate (without educational level)		Educational Levels: Primary or Junior Basic		Educational Levels: Matriculation and above	
	Persons	Males	Females	Males	Females	Males	Females	Males	Females	Males	Females
1	2	3	4	5	6	7	8	9	10	11	12
JALPAIGURI DISTRICT											
All Ages . . .	1,359,292	733,339	625,953	534,820	563,271	113,822	34,088	63,214	25,613	21,483	2,981
0—4 . .	233,810	115,877	117,933	115,877	117,933	..	..	..	..	..	..
5—9 . .	209,987	104,840	105,147	92,611	96,117	10,627	7,947	1,602	1,083	..	..
10—14 .	137,113	74,251	62,862	44,823	48,677	14,952	6,523	14,360	7,607	116	55
15—19 .	101,246	52,494	48,752	30,762	38,584	9,753	4,180	8,954	4,990	3,025	998
20—24 . .	115,415	57,252	58,163	33,647	49,918	11,988	3,654	7,898	3,669	3,719	922
25—29 . .	130,118	70,579	59,539	44,656	52,883	14,903	3,359	7,649	2,848	3,371	449
30—34 . .	102,687	58,806	43,881	39,133	39,333	11,573	2,363	5,369	1,912	2,731	273
35—44 . .	152,838	94,183	58,655	63,329	53,542	18,955	2,846	7,786	2,047	4,113	220
45—59 .	124,587	76,388	48,199	50,743	44,809	15,331	2,154	7,016	1,182	3,298	54
60+ . .	51,083	28,440	22,643	19,069	21,300	5,725	1,061	2,547	272	1,099	10
Age not stated	408	229	179	170	175	15	1	33	3	11	..
COOCH BEHAR DISTRICT											
All Ages . . .	1,019,806	539,694	480,112	370,010	435,026	100,640	28,878	58,712	14,756	10,332	852
0—4 . .	176,365	86,386	89,979	86,386	89,979	..	..	..	..	..	..
5—9 . .	165,663	82,714	82,949	68,572	75,053	12,346	6,972	1,796	924	..	..
10—14 . .	94,791	53,070	41,721	26,207	30,819	15,247	6,369	11,562	4,508	54	25
15—19 . ..	77,637	39,779	37,858	20,904	31,818	8,707	3,386	8,833	2,365	1,335	289
20—24 . .	83,984	41,138	42,846	22,761	37,386	9,388	3,143	7,005	2,050	1,984	267
25—29 . .	91,276	47,934	43,342	23,467	38,921	10,820	2,751	6,928	1,572	1,719	98
30—34 . .	72,029	39,555	32,474	23,763	29,310	9,194	2,012	5,195	1,105	1,403	47
35—44 . .	113,849	67,796	46,053	42,638	42,558	15,507	2,195	7,848	1,210	1,803	90
45—59 . .	95,545	56,091	39,454	34,883	37,232	13,228	1,493	6,600	697	1,380	32
60+ . .	48,072	24,910	23,162	15,172	22,281	6,169	553	2,924	324	645	4
Age not stated .	595	321	274	257	269	34	4	21	1	9	
WEST DINAJPUR DISTRICT											
All Ages . . .	1,323,797	694,372	629,425	514,134	583,836	110,004	28,105	58,251	16,543	11,983	941
0—4 . .	230,975	113,776	117,199	113,776	117,199	..	..	..	..	..	..
5—9 . .	219,200	110,290	108,910	95,907	102,154	12,756	5,921	1,627	835	..	..
10—14 . .	126,938	70,460	56,478	42,331	45,419	16,763	6,025	11,312	5,023	54	11
15—19 . .	100,439	51,134	49,305	30,486	42,366	9,613	3,428	9,362	3,180	1,673	331
20—24 . .	103,227	48,894	54,333	29,403	48,550	10,231	3,176	6,950	2,308	2,310	299
25—29 . .	119,072	60,801	58,271	38,804	53,452	12,929	2,849	6,930	1,828	2,138	142
30—34 . .	97,066	52,554	44,512	35,048	41,265	10,624	2,012	5,348	1,148	1,534	87
35—44 . .	148,717	85,849	62,868	58,969	58,994	17,039	2,454	7,969	1,362	1,872	58
45—59 . .	122,115	70,772	51,343	48,458	49,099	14,388	1,549	6,124	684	1,802	11
60+ . .	55,189	29,366	25,823	20,601	24,966	5,609	685	2,559	170	597	2
Age not stated .	859	476	383	351	372	12	6	70	5	3	..

TABLE C-III PART A—AGE, SEX AND EDUCATION IN ALL AREAS—*contd.*

Age-Group	Total Population			Illiterate		Literate (without educational level)		Educational Levels: Primary or Junior Basic		Educational Levels: Matriculation and above	
	Persons	Males	Females	Males	Females	Males	Females	Males	Females	Males	Females
1	2	3	4	5	6	7	8	9	10	11	12
MALDA DISTRICT											
All Ages	1,221,923	621,990	599,933	488,457	564,923	69,564	19,990	56,541	14,329	7,428	691
0— 4	208,633	103,063	105,570	103,063	105,570	..	..	..	..	..	..
5— 9	212,502	106,996	105,506	96,240	100,286	9,399	4,330	1,357	890	..	..
10—14	137,096	72,962	64,134	50,607	54,953	11,042	4,642	11,281	4,531	32	8
15—19	95,879	47,607	48,272	31,795	42,573	5,920	2,499	9,325	3,008	567	192
20—24	94,957	45,689	49,268	29,672	44,660	6,543	2,313	7,984	2,056	1,490	239
25—29	101,525	51,383	50,142	35,465	46,732	7,628	1,954	6,854	1,353	1,436	103
30—34	78,451	41,249	37,202	29,080	34,904	6,204	1,304	4,900	923	1,065	71
35—44	123,933	67,094	56,839	49,116	54,284	9,924	1,521	6,731	973	1,323	61
45—59	107,373	56,845	50,528	41,610	49,055	8,618	1,012	5,536	456	1,081	11
60+	60,453	28,439	32,014	21,211	31,458	4,251	411	2,547	139	430	6
Age not stated	1,121	663	458	598	448	35	4	26	6	4	..
MURSHIDABAD DISTRICT											
All Ages	2,290,010	1,160,283	1,129,727	887,678	1,035,331	122,334	54,593	131,225	37,705	19,046	2,098
0— 4	398,218	197,068	201,150	197,068	201,150	..	..	..	..	..	..
5— 9	408,569	204,320	204,249	180,386	188,507	20,635	13,427	3,239	2,315	..	..
10—14	251,548	135,134	116,414	86,124	93,454	22,869	11,774	26,121	11,177	20	9
15—19	168,581	85,821	84,760	49,618	70,526	9,776	6,417	22,380	6,946	2,047	871
20—24	180,480	86,367	94,113	53,967	82,468	10,434	5,635	17,527	5,430	4,439	580
25—29	179,280	90,632	88,648	61,378	79,934	11,483	4,497	14,826	3,887	2,945	330
30—34	150,250	79,320	70,930	55,179	64,712	10,479	3,619	11,338	2,479	2,324	120
35—44	225,210	120,632	104,578	86,104	97,037	15,694	4,402	15,796	3,009	3,038	130
45—59	209,404	108,648	100,756	78,475	95,629	13,949	3,273	13,393	1,803	2,831	51
60+	116,943	53,491	63,452	38,601	61,251	6,926	1,538	6,565	656	1,399	7
Age not stated	1,527	850	677	778	663	29	11	40	3	3	..
NADIA DISTRICT											
All Ages	1,713,324	879,430	833,894	564,727	681,801	158,228	95,816	127,319	52,741	29,156	3,536
0— 4	278,746	137,803	140,943	137,803	140,943	..	..	..	..	..	..
5— 9	280,635	140,764	139,871	114,727	122,305	21,608	15,690	4,429	1,876	..	..
10—14	188,467	101,419	87,048	46,879	51,157	24,496	19,493	30,010	16,388	34	10
15—19	142,758	74,778	67,980	31,479	42,977	15,160	11,384	24,780	12,576	3,359	1,043
20—24	139,672	69,497	70,175	33,045	51,413	15,467	10,630	14,799	6,862	6,186	1,270
25—29	133,051	67,980	65,071	36,205	50,862	15,702	9,031	11,764	4,607	4,309	571
30—34	110,158	57,323	52,835	31,784	42,011	13,079	7,308	9,117	3,251	3,343	265
35—44	175,962	95,951	80,011	54,879	65,470	22,386	10,340	14,011	3,960	4,675	241
45—59	165,413	87,544	77,869	50,741	67,201	19,676	8,136	12,353	2,415	4,774	117
60+	97,481	45,798	51,683	26,724	47,072	10,582	3,788	6,023	804	2,469	19
Age not stated	981	573	408	461	390	72	16	33	2	7	..

TABLE C-III PART A- -AGE, SEX AND EDUCATION IN ALL AREAS--*contd.*

Age-Group	Total Population			Illiterate		Literate (without educational level)		Educational Levels: Primary or Junior Basic		Educational Levels: Matriculation and above	
	Persons	Males	Females	Males	Females	Males	Females	Males	Females	Males	Females
1	2	3	4	5	6	7	8	9	10	11	12
24-PARGANAS DISTRICT											
All Ages . .	6,280,915	3,366,805	2,914,110	1,890,048	2,350,870	961,989	401,754	346,412	139,883	168,356	21,603
0- 4 . .	934,626	459,129	475,497	459,129	475,497	..	..	..	..	.	..
5- 9 . .	988,220	496,966	491,254	388,220	417,132	93,829	66,296	14,917	7,826	.	..
10- 14 . .	692,538	377,798	314,740	163,114	194,550	139,792	79,176	74,267	40,835	625	179
15—19 . .	517,418	268,978	248,440	100,315	160,351	93,214	53,131	57,028	29,082	18,421	5,876
20—24 . .	555,912	287,634	268,278	108,955	192,126	103,745	49,855	42,645	10,310	32,289	6,987
25—29 . .	548,643	303,345	245,298	129,359	186,383	108,376	40,746	38,836	14,409	26,774	3,760
30- -34 . .	454,820	260,150	194,670	112,094	151,646	95,810	30,657	29,985	10,259	22,261	2,108
35—44 . .	686,027	412,775	273,252	184,699	223,280	151,333	37,715	43,979	10,369	32,764	1,888
45—59 . .	571,895	331,538	240,357	157,687	205,182	117,560	28,627	31,641	5,853	24,650	695
60+ . .	329,283	167,714	161,569	85,870	144,013	58,188	15,528	13,096	1,920	10,560	108
Age not stated .	1,533	778	755	606	710	142	23	18	20	12	2
CALCUTTA											
All Ages . .	2,927,289	1,815,791	1,111,498	661,773	530,055	509,978	302,978	366,921	213,603	277,119	64,862
0— 4 . .	256,576	131,363	125,213	131,363	125,213	..	..	..	..	.	..
5- 9 . .	329,565	168,691	160,874	83,632	90,317	69,447	56,040	15,612	14,517	..	..
10- -14 . .	292,482	156,346	136,136	39,692	38,278	41,657	36,958	74,060	60,706	937	194
15—19 . .	262,306	160,486	101,820	41,453	25,595	40,571	23,669	54,850	40,830	23,612	11,726
20—24 . .	326,755	215,299	111,456	59,085	34,298	59,434	32,073	46,907	26,312	49,873	18,773
25—29 . .	314,908	213,671	101,237	64,541	37,327	62,341	31,080	42,756	20,719	44,033	12,111
30- -34 . .	282,116	192,599	89,517	60,552	35,200	57,711	27,799	36,052	17,433	38,284	9,085
35—44 . .	410,335	288,994	121,341	94,507	57,150	88,761	37,505	49,827	18,346	55,899	8,340
45—59 . .	322,570	218,919	103,651	68,398	52,163	69,021	36,784	35,642	11,203	45,858	3,501
60+ . .	129,528	69,340	60,188	18,495	34,452	21,011	21,069	11,215	3,535	18,619	1,132
Age not stated .	148	83	65	55	62	24	1	..	2	4	..
BURDWAN DIVISION											
All Ages . .	16,165,283	8,452,404	7,712,879	5,032,971	6,564,936	1,930,137	770,151	1,178,153	349,850	311,143	27,942
0— 4 . .	2,437,844	1,203,418	1,234,426	1,203,418	1,234,426	..	..	..	..	..	..
5— 9 . .	2,499,246	1,261,609	1,237,637	982,368	1,075,145	243,185	144,163	36,056	18,329	..	.
10—14 . .	1,640,198	894,227	745,971	383,515	488,865	267,223	153,901	241,982	103,063	1,507	142
15—19 . .	1,362,698	689,675	673,023	267,084	486,543	175,014	103,358	212,670	76,188	34,907	6,934
20—24 . .	1,442,607	726,493	716,114	303,968	560,975	195,152	93,778	157,186	52,184	70,187	9,177
25—29 . .	1,391,073	750,566	640,507	362,890	526,955	205,412	74,426	127,964	33,925	54,300	5,201
30—34 . .	1,182,802	653,574	529,228	332,490	445,609	182,273	57,716	99,736	23,084	39,075	2,819
44 . .	1,753,810	987,776	766,034	512,192	669,775	284,395	69,175	138,709	24,611	52,480	2,473
45—59 . .	1,617,569	884,768	732,801	471,066	668,231	256,272	49,822	115,401	13,817	42,029	951
60- . .	835,188	399,036	436,152	213,065	407,478	121,006	23,769	48,342	4,640	16,623	265
Age not stated .	2,248	1,262	986	915	934	205	43	107	9	35	..

TABLE C-III PART A—AGE, SEX AND EDUCATION IN ALL AREAS- *-contd.*

Age-Group	Total Population			Illiterate		Literate (without educational level)		Educational Levels: Primary or Junior Basic		Educational Levels: Matriculation and above	
	Persons	Males	Females	Males	Females	Males	Females	Males	Females	Males	Females
1	2	3	4	5	6	7	8	9	10	11	12
HOWRAH DISTRICT											
All Ages . .	2,038,477	1,127,392	911,085	581,581	704,568	313,629	139,137	168,126	60,581	64,056	6,799
0— 4 . .	286,079	143,970	142,109	143,970	142,109	..	..	..		..	..
5— 9 . .	293,508	149,507	144,001	115,231	119,795	28,786	21,502	5,490	2,704	..	..
10—14 .	212,073	114,468	97,605	43,112	53,311	39,570	26,770	31,613	17,495	173	29
15—19 . .	171,957	95,185	76,772	29,863	43,143	28,754	17,690	30,253	14,190	6,315	1,749
20—24 . .	197,895	112,319	85,576	39,175	56,535	36,055	17,585	23,499	8,999	13,590	2,457
25—29 . .	182,915	107,927	74,988	42,143	53,125	36,534	14,809	18,849	5,831	10,401	1,223
30—34 . .	157,055	93,246	63,809	37,271	47,211	33,098	11,826	14,739	4,162	8,138	610
35—44 . .	[illegible]12	142,835	90,077	58,451	71,136	51,028	13,968	21,211	4,441	12,145	532
45 -59 . .	198,115	116,051	82,064	48,911	69,387	41,406	10,356	16,158	2,156	9,576	165
60+ . .	105,580	51,608	53,972	23,261	48,714	18,339	4,622	6,297	602	3,711	34
Age not stated .	388	276	112	193	102	59	9	17	1	7	..
HOOGHLY DISTRICT											
All Ages . .	2,231,418	1,179,267	1,052,151	635,458	822,668	278,931	144,762	204,858	77,257	60,020	7,464
0— 4 . .	341,848	170,028	171,820	170,028	171,820	..	..	..	..	..	..
5— 9 . .	349,073	177,062	172,011	128,193	139,765	42,303	29,255	6,566	2,991	..	..
10—14 . .	237,194	127,901	109,293	42,950	57,663	38,743	28,252	46,118	23,347	90	31
15—19 . .	189,107	98,717	90,390	31,131	54,873	23,501	16,434	38,113	17,135	5,972	1,948
20—24 . .	202,206	103,837	98,369	36,864	68,169	27,371	16,570	26,944	11,167	12,658	2,463
25—29 . .	183,253	100,521	82,732	41,757	60,727	27,998	13,360	21,222	7,367	9,544	1,278
30—34 . .	157,337	87,814	69,523	38,544	52,571	25,549	10,903	16,304	5,301	7,417	748
35—44 . .	239,552	137,967	101,585	62,924	81,487	41,069	13,719	23,170	5,698	10,804	681
45—59 . .	214,067	119,155	94,912	55,724	80,744	35,299	10,742	18,826	3,191	9,306	235
60+ . .	117,521	56,138	61,383	27,260	54,727	17,072	5,517	7,584	1,059	4,222	80
Age not stated .	260	127	133	83	122	26	10	11	1	7	..
BURDWAN DISTRICT											
All Ages . .	3,032,846	1,658,976	1,423,870	1,005,502	1,165,509	391,474	185,013	188,978	66,610	73,048	6,738
0— 4 . .	462,778	226,710	236,068	226,710	236,068	..	..	..	..	..	..
5— 9 . .	461,722	232,795	228,927	168,994	188,449	55,320	34,445	8,481	6,033	..	..
10—14 . .	303,182	167,683	135,499	76,642	81,694	55,295	35,609	35,242	18,164	504	32
15—19 . .	250,071	128,072	121,999	52,334	82,939	37,822	25,670	31,637	11,984	6,279	1,406
20—24 . .	287,453	152,033	135,420	67,991	100,547	41,907	23,248	25,895	9,559	16,240	2,066
25—29 .	287,837	164,633	123,204	86,316	96,194	42,555	17,987	21,578	7,513	14,184	1,510
30—34 . .	241,149	142,690	98,459	78,453	79,204	36,989	13,841	16,986	4,634	10,262	780
35—44 . .	344,074	204,440	139,634	114,874	117,792	54,644	16,532	22,429	4,632	12,493	678
45—59 . .	300,366	170,827	129,539	95,348	114,641	46,961	11,789	18,970	2,899	9,548	210
60+ . .	143,901	68,958	74,943	37,746	67,813	19,936	5,884	7,746	1,190	3,530	56
Age not stated	313	135	178	94	168	19	8	14	2	8	..

TABLE C-III PART A- -AGE, SEX AND EDUCATION IN ALL AREAS—*contd.*

Age-Group	Total Population			Illiterate		Literate (without educational level)		Educational Levels: Primary or Junior Basic		Educational Levels: Matriculation and above	
	Persons	Males	Female	Males	Females	Males	Female	Males	Females	Males	Female
1	2	3	4	5	6	7	8	9	10	11	12
BIRBHUM DISTRICT											
All Ages . .	1,446,158	732,922	713,236	495,267	631,444	129,281	56,214	91,047	24,258	17,327	1,320
0— 4 . .	245,130	121,472	123,658	121,472	123,658	..	..	..	.	.	..
5— 9 . .	241,412	122,066	119,346	100,425	106,583	18,928	11,675	2,713	1,088	..	..
10—14 . .	131,755	71,560	60,195	35,981	41,319	17,023	11,076	18,532	7,795	24	5
15—19 . .	111,744	55,103	56,641	24,639	43,370	11,863	7,626	16,491	5,301	2,110	344
20—24 . .	116,968	53,650	63,318	26,822	52,625	11,583	6,028	11,000	3,337	4,245	428
25—29 . .	121,157	61,030	60,127	35,310	52,419	13,155	5,283	9,714	2,213	2,851	212
30— 34 . .	101,402	53,971	47,431	32,441	42,014	11,672	3,803	7,807	1,511	2,051	103
35—44 . .	152,608	81,152	71,456	49,881	64,736	18,626	4,955	10,632	1,626	2,613	139
45—59 .	152,239	78,687	73,552	48,067	68,921	18,382	3,558	9,902	1,025	2,336	68
60 . .	71,190	33,929	37,261	20,004	35,559	8,606	1,320	4,229	361	1,090	21
Age not stated .	553	302	251	225	240	43	10	27	1	7	..
BANKURA DISTRICT											
All Ages . .	1,664,513	840,423	824,090	536,404	743,918	184,404	59,312	94,145	19,891	25,470	969
0— 4 . .	249,679	123,448	126,231	123,448	126,231	..	..	..	..	..	..
5— 9 . .	265,801	134,270	131,531	107,456	119,765	23,460	10,876	3,354	890	..	..
10—14 . .	168,093	91,875	76,218	42,022	57,564	26,960	12,356	22,582	6,289	311	9
15—19 . .	144,903	71,322	73,581	30,912	60,214	18,370	8,570	17,004	4,534	5,036	263
20—24 . .	144,983	68,847	76,136	32,605	65,756	18,481	7,337	11,493	2,735	6,268	308
25—29 . .	137,058	68,847	68,211	37,316	60,956	18,387	5,364	9,090	1,716	4,054	175
30—34 . .	116,952	60,872	56,080	34,526	50,637	16,252	4,116	7,412	1,232	2,682	95
35—44 . .	173,721	91,076	82,645	52,246	75,827	25,236	5,337	10,397	1,406	3,197	75
45—59 . .	170,696	87,407	83,289	51,637	78,707	24,449	3,714	8,672	845	2,649	23
60+ . .	92,435	42,337	50,098	24,136	48,192	12,793	1,641	4,136	244	1,272	21
Age not stated .	192	122	70	100	69	16	1	5	..	1	..
MIDNAPORE DISTRICT											
All Ages . . .	4,341,855	2,224,073	2,117,782	1,297,584	1,859,967	488,388	160,397	381,056	93,897	57,045	3,521
0— 4 . .	670,263	333,102	337,161	333,102	337,161	..	.	.	..	.	..
5— 9 . .	695,554	350,727	344,827	283,846	308,994	59,311	31,626	7,570	4,207	..	..
10—14 . .	447,699	246,247	201,452	98,339	139,330	70,083	34,352	77,533	27,748	292	22
15—19 . .	366,324	176,816	189,508	61,460	143,189	38,635	23,854	70,073	21,507	6,648	958
20—24 . .	372,726	176,984	195,742	67,474	159,641	43,508	19,416	52,103	15,498	13,899	1,187
25—29 . .	345,698	175,257	170,441	76,167	145,972	46,910	15,267	41,433	8,618	10,747	584
30—34 . .	300,517	157,049	143,468	72,757	126,021	45,381	11,385	32,154	5,716	6,757	346
35— 44 .	463,669	252,050	211,619	122,576	192,771	74,937	12,397	45,327	6,179	9,210	272
45— 59 . .	436,989	238,188	198,801	120,997	187,204	71,866	8,077	38,153	3,399	7,172	121
60+ . .	242,050	117,449	124,601	60,721	119,531	37,726	4,018	16,687	1,021	2,315	31
Age not stated .	366	204	162	145	153	31	5	23	4	5	..

TABLE C-III PART A- -AGE, SEX AND EDUCATION IN ALL AREAS- -*concld.*

Age-group	Total Population			Illiterate		Literate (without educational level)		Educational Levels: Primary or Junior Basic		Educational Levels: Matriculation and above	
	Persons	Males	Females	Males	Females	Males	Females	Males	Females	Males	Females
1	2	3	4	5	6	7	8	9	10	11	12
PURULIA DISTRICT											
All Ages	1,360,016	689,351	670,665	481,175	636,862	144,056	25,316	49,913	7,356	14,177	1,131
0- 4	182,067	84,688	97,379	84,688	97,379	..	..	.	.	..	.
5— 9	192,176	95,182	96,994	78,223	91,794	15,077	4,784	1,882	416	..	.
10—14	140,202	74,493	65,709	44,469	57,984	19,549	5,486	10,362	2,225	113	14
15—19	128,592	64,460	64,132	36,745	58,815	16,069	3,514	9,099	1,537	2,547	266
20- -24	120,376	58,823	61,553	33,037	57,702	16,247	2,694	6,252	889	3,287	268
25—29	133,155	72,351	60,804	43,881	57,562	19,873	2,356	6,078	667	2,519	219
30—34	108,390	57,932	50,458	38,498	47,951	13,332	1,842	4,334	528	1,768	137
35—44	147,274	78,256	69,018	51,240	66,026	19,455	2,267	5,543	629	2,018	96
45—59	145,097	74,453	70,644	50,382	68,627	17,909	1,606	4,720	302	1,442	109
60+	62,511	28,617	33,894	19,937	32,942	6,534	767	1,663	163	483	22
Age not stated	176	96	80	75	80	11	..	10	..	..	..
SIKKIM											
All Ages	162,189	85,193	76,996	68,472	73,718	15,794	3,143	460	57	467	78
0— 4	20,863	10,411	10,452	10,411	10,452	.	.	.	..	..	..
5— 9	22,209	11,002	11,207	10,031	10,565	960	637	11	5	.	..
10—14	21,050	10,952	10,098	8,949	9,289	1,968	788	34	21	1	..
15—19	16,517	8,677	7,840	6,635	7,325	1,944	501	71	7	27	7
20—24	16,223	8,698	7,525	6,200	7,103	2,250	391	122	6	126	25
25—29	14,333	7,668	6,665	5,613	6,356	1,866	284	86	4	103	21
30—34	11,790	6,433	5,357	4,739	5,167	1,583	169	57	9	54	12
35—44	16,388	8,943	7,445	6,447	7,251	2,333	182	61	2	102	10
45—59	14,773	8,350	6,423	6,234	6,282	2,059	136	13	3	44	2
60+	7,885	3,973	3,912	3,158	3,856	801	55	5	..	9	1
Age not stated	158	86	72	55	72	30	.	.	..	1	..

TABLE C-III- PART B—AGE, SEX AND EDUCATION IN URBAN AREAS ONLY

This part of the table relates to the Urban Population. The age-groups are the same as in Part A of the table, but the educational levels have been further refined. They are :

Literate (without educational level)
Primary or Junior Basic
Matriculation or Higher Secondary
Technical diploma not equal to degree
Non-technical diploma not equal to degree
University degree or post-graduate degree other than technical degree
Technical degree or diploma equal to degree or post-graduate degree :
Engineering
Medicine
Agriculture
Veterinary and Dairying
Technology
Teaching
Others

2. The concept of literacy has been explained in the main Fly-leaf to Table-C-III.

3. It will be seen that in age-group 10—14, a few returns have appeared under the educational levels " Technical diploma not equal to degree " and " Non-technical diploma not equal to degree". Although these returns may be partly due to understatement of age in the Enumeration Schedules, it is worthwhile to keep in view the possibility of persons in that age-group taking diplomas in such subjects as sewing, embroidery, tailoring, woodcraft, music, type-writing, etc.

TABLE C-III PART B--AGE, SEX AND

Age-Group	Total Population			Illiterate		Literate (without educational level)	
	Persons	Males	Females	Males	Females	Males	Females
1	2	3	4	5	6	7	8
							WEST
All Ages	8,540,842	5,020,100	3,520,742	2,028,423	1,995,268	1,441,718	890,730
0— 4	955,003	484,032	470,971	484,032	470,971	..	..
5 9	1,107,793	570,386	537,407	317,068	335,080	202,799	168,610
10—14	910,948	488,123	422,825	136,371	146,764	149,747	129,880
15—19	754,091	432,114	321,977	111,088	107,105	121,129	87,970
20—24	896,673	550,103	346,570	155,333	144,174	163,769	99,038
25—29	854,860	542,185	312,675	172,183	147,442	168,956	92,389
30—34	748,041	484,980	263,061	159,999	131,036	156,893	77,582
35 44	1,084,735	731,937	352,798	248,930	197,187	239,558	99,239
45—59	848,403	543,850	304,553	183,552	185,509	176,159	87,750
60+	379,741	192,125	187,616	59,682	129,753	62,644	42,251
Age not stated	554	265	289	185	247	64	21
							PRESIDENCY
All Ages	5,925,699	3,506,262	2,419,437	1,369,051	1,297,692	1,020,793	642,652
0— 4	637,109	321,860	315,249	321,860	315,249	..	..
5— 9	757,932	388,659	369,273	209,255	222,649	144,302	121,404
10—14	638,408	340,496	297,912	90,868	97,500	103,271	80,442
15 19	522,658	301,692	220,966	75,852	65,163	85,637	61,797
20—24	617,764	382,412	235,352	105,087	87,762	114,752	70,652
25--29	590,590	377,766	212,824	116,093	91,950	118,328	65,533
30—34	524,267	342,896	181,371	109,785	83,114	110,580	55,763
35—44	767,028	522,722	244,306	172,947	127,849	171,556	78,170
45—59	600,168	389,421	210,747	126,375	120,217	127,400	66,278
60+	269,296	138,120	131,176	40,776	86,018	44,913	37,594
Age not stated	479	218	261	153	221	54	19
							DARJEELING
All Ages	144,637	83,539	61,098	34,077	35,752	21,556	14,946
0— 4	19,208	9,900	9,308	9,900	9,308	.	..
5— 9	19,303	9,575	9,728	4,945	5,230	2,730	4,011
10—14	16,751	9,161	7,590	2,122	2,446	2,297	3,088
15—19	13,776	8,075	5,701	2,005	1,812	1,853	1,629
20—24	15,607	9,241	6,366	2,543	2,811	2,559	1,633
25--29	14,580	8,830	5,750	2,707	3,141	2,578	1,221
30—34	11,607	7,284	4,323	2,409	2,268	2,198	940
35—44	16,440	10,936	5,504	3,685	3,684	3,517	1,135
45—59	12,038	7,686	4,352	2,657	2,982	2,796	964
60+	5,212	2,795	2,417	1,069	2,016	1,008	323
Age not stated	115	56	59	35	54	20	2

EDUCATION IN URBAN AREAS ONLY

Educational Levels							
Primary or Junior Basic		Matriculation or Higher Secondary		Technical diploma not equal to degree		Non-technical diploma not equal to degree	
Males	Females	Males	Females	Males	Females	Males	Female
9	10	11	12	13	14	15	16
BENGAL							
938,578	521,404	330,361	64,648	10,163	1,319	125,303	26,388
.	..	..	..	..	..	..	..
50,519	33,717	..	..	..	..	..	..
200,072	145,781	1,606	376	47	1	190	23
142,609	102,535	38,887	16,894	1,153	130	14,932	6,140
115,736	68,669	57,341	17,671	2,193	427	33,749	9,465
103,627	52,042	49,623	10,939	1,698	277	19,436	4,369
86,442	40,535	44,249	7,712	1,062	183	14,672	2,820
122,423	43,716	67,860	7,271	1,485	176	19,942	2,291
86,719	26,226	51,205	2,995	1,796	114	16,142	955
30,426	8,165	19,497	787	729	11	6,237	325
5	18	3	3	..	..	3	..
DIVISION							
670,233	386,581	235,566	52,218	7,369	1,149	91,804	21,668
..	..	..	..	..	.	..	..
35,102	25,220	..	..	..	..	..	..
144,998	109,666	1,158	286	31	1	170	17
99,390	74,908	27,666	13,305	991	86	10,615	4,794
81,077	49,207	39,597	14,076	1,650	380	23,930	7,574
73,932	38,253	34,131	8,894	1,122	251	13,958	3,636
62,086	30,688	31,861	6,433	767	168	11,076	2,439
88,274	32,513	49,269	6,006	1,003	152	15,112	2,027
63,140	19,817	37,431	2,546	1,245	104	12,015	879
22,230	6,291	14,450	669	560	7	4,925	302
4	18	3	3	..	..	3	..
DISTRICT							
19,852	7,938	5,228	1,521	208	47	1,246	468
..	..	..	..	..	..	..	..
1,900	487	..	..	..	..	..	..
4,735	2,041	7	15	..	..	..	..
3,428	1,811	611	316	9	27	136	81
2,556	1,212	1,013	420	22	7	362	148
2,099	741	939	363	77	10	147	130
1,525	799	742	201	16	3	187	56
2,079	482	1,067	127	31	..	229	32
1,158	306	627	63	47	..	138	18
371	57	222	15	6	..	47	3
1	2	..	1	..	..	..	..

TABLE C-III PART B—AGE, SEX AND

Educational

Age-Group	University degree or Post-Graduate degree other than technical degree		Technical degree or diploma					
			Engineering		Medicine		Agriculture	
	Males	Females	Males	Females	Males	Females	Males	Female
1	17	18	19	20	21	22	23	24
WEST								
All Ages	127,137	18,876	6,512	38	7,368	409	144	4
0—4	.	..	.	.	..	..	..	..
5—9	.	..	.	..	..	..	..	..
10—14	..	..	..	..	..	..	..	..
15—19	2,311	1,189	..	..	..	..	..	..
20—24	20,585	6,856	744	13	428	55	14	..
25—29	23,406	4,645	1,454	7	1,155	138	43	2
30—34	18,646	2,677	1,245	5	1,082	94	24	..
35—44	27,614	2,399	1,409	9	1,631	73	31	2
45—59	23,529	816	1,222	4	2,163	41	18	..
60+	11,942	294	438	..	909	8	14	..
Age not stated	4	..	..	..	..	..	..	..
PRESIDENCY								
All Ages	97,975	15,669	4,527	27	5,767	359	102	4
0—4	.	..	.	..	..	..	..	.
5—9	..	..	..	.	.	..	..	..
10—14	..	.	..	..	..	..		..
15—19	1,538	901	.	..	..	..	..	..
20—24	15,337	5,486	472	6	345	50	12	..
25—29	17,838	3,817	926	6	957	119	29	2
30—34	14,588	2,332	856	5	836	80	16	..
35—44	21,495	2,127	1,046	8	1,274	67	22	2
45—59	18,396	739	873	2	1,619	35	10	..
60+	8,783	267	354	..	736	8	13	..
Age not stated	..	.	..	..	..	..	..	..
DARJEELING								
All Ages	1,101	350	27	3	85	9	7	..
0—4	..	..	..	..	..	..	..	..
5—9	..	..	.	..	..	..	..	..
10—14	..	..	..	..	..	..	..	..
15—19	33	25	..	..	..	.	..	..
20—24	170	110	1	2	3	1	..	..
25—29	245	122	2	..	15	1	4	..
30—34	160	45	5	..	13	1	2	..
35—44	260	29	11	1	19	4	..	..
45—59	183	16	6	..	31	2	1	..
60+	50	3	2	..	4	..	..	.
Age not stated	..	..	..	..	..	..	..	..

EDUCATION IN URBAN AREAS ONLY *-contd.*

Levels

equal to degree or Post-Graduate degree

Veterinary and Dairying		Technology		Teaching		Others	
Males	Females	Males	Females	Males	Females	Males	Females
25	26	27	28	29	30	31	32
BENGAL—*contd.*							
85	2	296	8	3,072	1,625	940	23
..	..	..	..	..	..	..	..
..	..	..	..	..	..	..	..
..	..	..	..	..	..	..	..
..	..	..	..	5	13	..	1
14	2	37	1	146	188	14	11
29	..	108	4	366	419	101	2
2	..	61	2	488	410	115	5
19	.	51	1	801	431	183	3
13	..	29	..	991	142	312	1
7	..	10	..	275	22	215	..
1	..	..	..	..	..	..	..
DIVISION—contd.							
65	..	222	8	1,965	1,388	823	22
..	..	..	..	..	..	..	..
..	..	..	..	..	..	..	..
..	..	..	..	..	..	..	..
..	..	..	..	3	11	..	1
12	..	25	1	103	148	13	10
19	..	84	4	256	357	93	2
1	..	43	2	303	342	98	5
17	..	41	1	508	381	158	3
9	..	23	..	606	129	279	1
6	..	6	..	186	20	182	..
1	..	..	..	..	..	..	..
DISTRICT—*contd.*							
4	..	1	..	89	58	58	6
..	..	..	..	..	..	..	..
.	..	..	..	..	..	..	.
..	..	..	..	..	..	..	..
..	..	..	..	..	..	..	..
..	..	..	..	12	17	..	5
2	..	..	..	10	21	5	..
..	..	..	..	20	9	7	1
2	..	..	..	27	10	9	..
..	..	1	..	14	1	27	.
..	..	..	..	6	..	10	..
..	..	..	..	.	..	..	..

TABLE C-III PART B—AGE, SEX AND

Age-Group	Total Population			Illiterate		Literate (without educational level)	
	Persons	Males	Females	Males	Females	Males	Females
1	2	3	4	5	6	7	8
							JALPAIGURI
All Ages	123,814	70,041	53,773	30,916	31,844	14,761	10,006
0—4	17,838	9,229	8,609	9,229	8,609	..	..
5—9	16,664	7,568	9,096	5,059	6,281	2,122	2,376
10—14	14,308	7,882	6,426	1,901	1,883	1,785	1,436
15—19	11,682	6,922	4,760	1,576	1,354	1,537	696
20—24	11,746	6,751	4,995	2,046	2,134	1,399	971
25—29	11,596	7,090	4,506	2,564	2,244	1,666	1,038
30—34	9,606	5,898	3,708	2,301	1,977	1,322	809
35—44	14,069	9,282	4,787	3,144	2,779	2,481	1,052
45—59	11,046	6,741	4,305	2,261	2,676	1,720	1,088
60+	5,252	2,676	2,576	835	1,902	729	540
Age not stated	7	2	5	..	5	..	..
							COOCH BEHAR
All Ages	71,446	40,280	31,166	14,658	16,077	9,226	8,209
0—4	9,329	4,734	4,595	4,734	4,595	.	..
5—9	10,920	5,498	5,422	2,883	2,904	1,654	2,024
10—14	8,550	4,451	4,099	767	675	825	1,445
15—19	6,420	3,714	2,706	676	893	896	853
20—24	6,868	4,076	2,792	919	1,304	1,006	675
25—29	6,128	3,760	2,368	945	907	934	785
30—34	5,371	3,402	1,969	1,052	635	842	779
35—44	7,865	5,002	2,863	1,357	1,390	1,350	741
45—59	6,551	3,976	2,575	960	1,487	1,234	642
60+	3,444	1,667	1,777	365	1,287	485	265
Age not stated	..	..	..	.	..	..	..
							WEST DINAJPUR
All Ages	98,969	54,343	44,626	24,278	27,350	11,611	8,843
0—4	14,291	7,156	7,135	7,156	7,135	..	..
5—9	14,619	7,354	7,265	5,045	5,242	1,820	1,557
10—14	12,080	6,393	5,687	1,699	1,783	1,589	1,510
15—19	8,795	4,958	3,837	1,113	1,289	1,106	840
20—24	8,704	4,740	3,964	1,343	1,815	1,059	990
25—29	8,420	4,722	3,698	1,545	1,816	1,091	959
30—34	7,319	4,268	3,051	1,503	1,675	1,032	765
35—44	11,333	7,023	4,310	2,465	2,503	1,785	1,073
45—59	8,904	5,423	3,481	1,669	2,349	1,453	770
60+	4,494	2,301	2,193	735	1,738	676	379
Age not stated	10	5	5	5	5	..	..

EDUCATION IN URBAN AREAS ONLY—*contd.*

Educational Levels							
Primary or Junior Basic		Matriculation or Higher Secondary		Technical diploma not equal to degree		Non-technical diploma not equal to degree	
Males	Females	Males	Females	Males	Females	Males	Females
9	10	11	12	13	14	15	16
DISTRICT							
15,550	10,389	4,257	764	667	9	1,829	421
..	..	..	..	..	..	..	..
387	439	.	..	..	..	..	
4,172	3,104	24	3	..	..	..	..
2,056	2,212	970	261	311	..	376	163
1,723	1,383	543	217	171	2	471	150
1,702	1,011	513	109	42	3	244	47
1,352	780	481	78	33	2	177	32
2,114	820	740	77	50	2	265	23
1,442	510	694	17	53	..	223	6
600	130	292	2	7	..	73	..
2	..	..	..	..	..	..	..
.							
DISTRICT							
11,958	6,276	2,724	399	47	.	845	117
..	..	..	..	..	..	.	..
961	494	..	..	..	..	..	..
2,855	1,972	3	7	..	..	1	.
1,730	771	259	128	2	..	133	37
1,305	615	501	124	7	..	219	46
1,206	604	441	49	3	..	111	15
915	526	392	15	5	..	82	7
1,394	652	553	55	10	..	123	8
1,145	420	378	18	11	.	112	4
447	222	197	3	9	..	64	..
..	..	..	..	..	..	..	..
DISTRICT							
13,269	7,741	3,155	412	51	5	965	173
..	..	..	..	..	..	..	..
489	466	..	..	..	..	..	..
3,102	2,393	3	..	..	..	..	1
2,127	1,486	363	151	..	2	205	59
1,361	933	548	123	11	..	252	68
1,286	812	468	63	10	1	138	21
1,065	538	447	41	5	2	101	11
1,862	685	603	31	6	..	94	10
1,423	354	539	2	14	..	124	3
554	74	184	1	5	..	51	.
..	.	..	..	..	..	.	..

TABLE C-III PART B- -AGE, SEX AND

Educational

Age-Group	University degree or Post-Graduate degree other than technical degree		Technical degree or diploma					
			Engineering		Medicine		Agriculture	
	Males	Females	Males	Females	Males	Females	Males	Females
1	17	18	19	20	21	22	23	24
JALPAIGURI								
All Ages	1,472	273	111	.	173	1	27	..
0— 4	.	..	..	..	..	..	..	
5— 9	..	..	..	..	..	..	..	
10—14	..	..	..	..	..	..	..	..
15—19	96	74	..	..	..	..	..	..
20—24	327	117	12	..	20	..	3	..
25—29	197	36	24	..	34	..	10	..
30—34	145	16	18	..	35	..	3	..
35—44	359	25	30	..	41	..	9	..
45—59	265	3	22	..	35	1	2	..
60+	83	2	5	..	8	..	..	..
Age not stated	..	..	..	..	..	..	..	..
COOCH BEHAR								
All Ages	752	70	14	..	33	..	1	..
0— 4	..	..	..	..	..	..	..	..
5— 9	..	..	..	..	..	..	..	..
10—14	..	..	..	..	..	..	..	..
15—19	18	16	..	..	..	..	..	..
20—24	90	24	7	..	13	..	..	..
25—29	113	8	3	..	3	..	1	..
30—34	109	7	3	..	1	..	..	..
35—44	202	12	1	..	7	..	..	..
45—59	125	3	..	..	6	..	..	.
60+	95	..	..	..	3	..	..	..
Age not stated	..	..	..	..	..	..	..	..
WEST DINAJPUR								
All Ages	881	84	6	..	55	2	4	..
0— 4	..	..	..	..	..	..	..	..
5— 9	..	..	..	.	..	..	..	..
10—14	..	..	..	..	..	..	..	..
15—19	44	10	..	.	..	..	..	..
20—24	162	33	2	..	..	1	1	
25—29	164	18	1	..	6	1	3	..
30—34	97	15	1	..	7	..	..	..
35—44	168	5	1	..	15	..	..	..
45—59	164	2	1	..	17	..	..	..
60+	82	1	.	..	10	..	..	..
Age not stated	..	..	..	..	..	..	..	..

EDUCATION IN URBAN AREAS ONLY—*contd.*

Levels							
equal to degree or Post-Graduate degree							
Veterinary and Dairying		Technology		Teaching		Others	
Males	Females	Males	Females	Males	Females	Males	Females
25	26	27	28	29	30	31	32
DISTRICT—*contd.*							
11	..	38	..	141	66	88	..
..	..	..	..	..	..	..	..
..	..	..	..	..	..	..	..
..	..	..	..	..	..	..	..
..	..	..	..	..	..	..	..
1	..	5	..	27	21	3	..
7	..	16	..	39	18	32	..
..	..	7	..	20	14	4	..
3	..	7	..	20	9	19	..
..	..	3	..	17	4	4	..
..	..	..	..	18	..	26	..
..	..	..	..	..	..	..	..
DISTRICT- -*contd.*							
3	..	2	..	15	18	2	..
..	..	..	..	..	..	..	..
..	..	..	..	..	..	..	..
..	..	..	..	..	..	..	..
..	..	..	..	..	8	..	..
2	..	1	..	6	4	..	..
..	..	..	..	..	..	..	..
..	..	..	..	1	..	..	..
1	..	1	..	3	5	..	..
..	..	..	..	3	1	2	..
..	..	..	..	2	..	..	..
..	..	..	..	..	..	..	..
DISTRICT—*contd.*							
2	..	1	..	65	16	..	..
..	..	..	..	..	..	..	..
..	..	..	..	..	..	..	..
..	..	..	..	..	..	..	..
..	..	..	..	..	..	..	..
..	..	..	..	1	1	..	..
1	..	..	..	9	7	..	..
..	..	..	..	10	4	..	..
1	..	1	..	22	3	..	..
..	..	..	..	19	1	..	..
..	..	..	..	4	..	..	..
..	..	..	..	..	..	..	..

TABLE C-III—PART B—AGE, SEX AND

Age-Group	Total Population			Illiterate		Literate (without educational level)	
	Persons	Males	Females	Males	Females	Males	Females
1	2	3	4	5	6	7	8
							MALDA
All Ages	50,785	27,110	23,675	11,978	14,755	4,587	3,761
0— 4	7,294	3,623	3,671	3,623	3,671	..	..
5— 9	7,002	4,057	3,845	2,706	2,794	1,036	704
10—14	6,045	3,154	2,891	884	998	578	540
15—19	3,921	1,794	2,127	626	670	239	326
20—24	4,598	2,524	2,074	667	923	410	389
25—29	4,553	2,662	1,891	665	938	474	487
30—34	3,895	2,374	1,521	558	847	495	312
35—44	5,383	3,124	2,259	1,111	1,368	582	411
45—59	4,649	2,574	2,075	705	1,482	560	400
60+	2,532	1,211	1,321	420	1,064	213	192
Age not stated	13	13	..	13	..	..	..
							MURSHIDABAD
All Ages	195,464	101,787	93,677	51,130	64,694	22,251	16,030
0— 4	27,723	14,229	13,494	14,229	13,494	..	..
5— 9	31,070	15,399	15,671	10,351	10,539	4,633	3,886
10—14	23,297	12,093	11,204	4,125	5,541	3,654	2,206
15—19	17,076	8,930	8,146	2,629	4,080	1,888	1,796
20— 24	17,537	9,168	8,369	2,887	4,978	1,938	1,612
25—29	15,143	8,095	7,048	3,018	4,444	1,885	1,272
30— 34	13,387	7,378	6,009	2,932	3,920	1,855	1,269
35—44	21,097	11,503	9,594	4,817	6,817	2,797	1,703
45— 59	18,649	10,154	8,495	4,089	6,311	2,434	1,451
60+	10,478	4,831	5,647	2,046	4,570	1,167	835
Age not stated	7	7	..	7	..	..	..
							NADIA
All Ages	315,338	163,166	152,172	63,100	87,952	39,300	37,198
0— 4	41,696	20,824	20,872	20,824	20,872	..	..
5— 9	47,786	24,235	23,551	15,070	16,691	6,197	5,992
10—14	36,956	19,194	17,762	4,034	5,180	3,945	5,401
15— 19	29,256	15,340	13,916	2,666	3,600	3,776	3,901
20—24	28,008	14,778	13,230	3,014	4,908	3,850	4,149
25—29	24,268	12,718	11,550	2,779	5,068	3,812	3,878
30—34	21,296	11,174	10,122	2,739	4,939	3,435	3,398
35—44	33,880	18,767	15,119	4,976	8,441	5,808	4,516
45—59	32,775	17,356	15,419	4,569	10,118	5,530	3,900
60+	10,399	8,770	10,629	2,419	8,133	2,947	2,063
Age not stated	12	10	2	10	2	..	..

EDUCATION IN URBAN AREAS ONLY—*contd.*

Educational Levels							
Primary or Junior Basic		Matriculation or Higher Secondary		Technical diploma not equal to degree		Non-technical diploma not equal to degree	
Males	Females	Males	Females	Males	Females	Males	Females
9	10	11	12	13	14	15	16
DISTRICT							
7,829	4,651	1,605	310	23	..	497	127
..		..	..	..	..	..	..
315	347	.	..	..	..	..	.
1,681	1,349	10	4	1	..	.	..
800	957	100	109	..	..	25	41
1,071	592	240	82	1	..	78	55
1,031	392	287	45	3	..	92	14
942	312	229	35	9	..	66	10
872	437	334	27	4	..	96	5
759	186	307	6	2	..	87	1
358	61	98	2	3	..	53	1
..	..	..	..	..	..	..	..
DISTRICT							
19,256	11,095	5,129	1,673	229	6	1,933	112
..	..	..	..	..	..	..	..
415	1,246	.	..	..	..	..	..
4,303	3,450	11	6	..	1	..	.
3,335	1,466	705	755	7	1	319	38
2,351	1,298	999	405	52	..	617	50
2,029	1,037	677	267	24	.	208	13
1,513	715	639	88	30	3	178	9
2,338	959	922	105	35	1	237	1
2,004	688	813	43	69	.	248	1
878	236	363	4	12	..	126	..
..	.	.	.	..	..	..	..
DISTRICT							
43,690	24,300	10,141	1,603	319	9	3,480	639
..	..	..	..	..	..	..	..
2,968	868	..	..	..	..	..	..
11,192	7,175	23	6	..	..	..	..
6,949	5,612	1,398	551	27	1	451	205
4,381	3,194	1,757	504	101	1	1,086	268
3,805	2,163	1,315	247	26	..	483	88
3,100	1,588	1,223	127	11	3	303	29
5,085	1,9[illegible]4	1,856	85	48	2	419	37
4,312	1,2[illegible]9	1,726	76	84	2	495	11
1,898	4[illegible]7	843	7	22	..	248	1
	.	.	.	..	..	..	..

TABLE C-III—PART B—AGE, SEX AND

Age-Group	Educational							
	University degree or Post-Graduate degree other than technical degree		Technical degree or diploma					
			Engineering		Medicine		Agriculture	
	Males	Females	Males	Females	Males	Females	Males	Females
1	17	18	19	20	21	22	23	24
MALDA								
All Ages	434	70	3	..	22	1	5	..
0— 4	..	..	..	..	..	..	..	..
5— 9	..	..	..	..	..	..	..	
10- 14	..	..	..	..	..	..	..	..
15—19	3	6	..	..	..	..	..	..
20--24	42	33	..	..	..	..	..	..
25--29	80	15	..	..	7	..	1	..
30—34	52	4	2	..	3	1	3	..
35—44	99	11	1	..	3	..	..	..
45—59	107	..	..	..	7	..	1	..
60+	51	1	..	..	2	..	..	..
Age not stated	..	..	..	..	..	..	..	..
MURSHIDABAD								
All Ages	1,568	61	32	..	68	4	1	..
0— 4	..	..	..	..	..	..	..	..
5— 9	..	..	..	..	..	..	..	..
10—14	..	..	..	..	..	..	..	..
15—19	47	10	..	.	..	..	..	..
20—24	294	26	9	..	..	..	1	..
25--29	218	14	4	..	2	1	..	..
30—34	190	4	5	..	10	..	..	..
35—44	282	7	6	..	19	..	..	..
45—59	321	..	6	..	28	1	..	..
60+	216	..	2	..	9	2	..	..
Age not stated	..	..	..	..	..	..	..	..
NADIA								
All Ages	2,692	423	65	..	130	1	18	..
0 - 4	..	..	..	..	..	..	..	..
5— 9	..	..	..	..	..	..	..	..
10—14	..	..	..	..	..	..	..	..
15—19	72	45	..	..	..	..	..	..
20- -24	569	202	6	..	7	1	1	..
25—29	439	87	16	..	18	..	4	..
30--34	284	29	19	..	14	..	7	..
35 -44	476	42	11	..	31	..	5	..
45- 59	499	11	12	..	36	..	..	..
60+	353	7	1	..	24	..	1	..
Age not stated	..	..	..	..	..	..	..	..

EDUCATION IN URBAN AREAS ONLY—*contd.*

Levels							
equal to degree or Post-Graduate degree							
Veterinary and Dairying		Technology		Teaching		Others	
Males	Females	Males	Females	Males	Females	Males	Females
25	26	27	28	29	30	31	32
DISTRICT—*contd.*							
1	..	..	..	126	..	..	..
..	..	..	..	..	..	..	..
..	..	..	..	..	..	..	..
..	..	..	..	..	..	..	..
..	..	..	..	1	..	..	..
..	..	..	..	15	..	..	..
1	..	..	..	21	..	..	..
..	..	..	..	15	..	..	..
..	..	..	..	22	..	..	..
..	..	..	..	39	..	..	..
..	..	..	..	13	..	..	..
..	..	..	..	..	..	..	..
DISTRICT—*contd.*							
3	..	10	..	177	2	..	..
..	..	..	..	..	..	..	..
..	..	..	..	..	..	..	..
..	..	..	..	..	..	..	..
..	..	..	..	..	..	..	..
1	..	2	..	17	..	..	..
1	..	3	..	26	..	..	..
..	..	..	..	26	1	..	..
1	..	4	..	45	1	..	..
..	..	1	..	51	..	..	..
..	..	..	..	12	..	..	..
..	..	..	..	..	..	..	..
DISTRICT—*contd.*							
2	..	1	..	100	47	29	..
..	..	..	..	..	..	..	..
..	..	..	..	..	..	..	..
..	..	..	..	..	..	..	..
.	..	..	..	1	1	..	..
	..	..	..	5	3	1	..
	..	..	..	18	19	3	..
	..	..	..	30	9	..	..
	..	..	..	48	12	4	..
1	..	..	..	79	2	13	..
1	..	1	..	9	1	8	..
..	..	..	..	..	..	..	..

TABLE C-III—PART B—AGE, SEX AND

Age-Group	Total Population			Illiterate		Literate (without educational level)	
	Persons	Males	Females	Males	Females	Males	Females
1	2	3	4	5	6	7	8
							24-PARGANAS
All Ages	*1,997,957*	*1,150,205*	*847,752*	*477,141*	*489,213*	*387,523*	*240,681*
0— 4	243,154	120,802	122,352	120,802	122,352	..	..
5— 9	280,103	146,282	133,821	79,564	82,651	54,663	44,814
10—14	227,939	121,822	106,117	35,644	40,716	46,941	37,858
15—19	169,426	91,473	77,953	23,108	25,870	33,771	28,087
20- 24	197,941	115,835	82,106	32,583	34,591	43,097	28,160
25—29	190,994	116,218	74,776	37,329	36,065	43,547	24,813
30—34	169,670	108,519	61,151	35,739	31,653	41,690	19,692
35- 44	246,620	168,091	78,529	56,885	43,717	64,475	25,034
45—59	182,986	116,592	66,394	41,067	40,649	42,652	20,279
60+	88,957	44,529	44,428	14,392	30,856	16,677	11,928
Age not stated	167	42	125	28	93	10	16
							CAL
All Ages	2,927,289	1,815,791	1,111,498	661,773	530,055	509,978	302,978
0— 4	256,576	131,363	125,213	131,363	125,213	..	..
5— 9	329,565	168,691	160,874	83,632	90,317	69,447	56,040
10—14	292,482	156,346	136,136	39,692	38,278	41,657	36,958
15—19	262,306	160,486	101,820	41,453	25,595	40,571	23,669
20—24	326,755	215,299	111,456	59,085	34,298	59,434	32,073
25—29	314,908	213,671	101,237	64,541	37,327	62,341	31,080
30—34	282,116	192,599	89,517	60,552	35,200	57,711	27,799
35—44	410,335	288,994	121,341	94,507	57,150	88,761	37,505
45—59	322,570	218,919	103,651	68,398	52,163	69,021	36,784
60+	129,528	69,340	60,188	18,495	34,452	21,011	21,069
Age not stated	148	83	65	55	62	24	1
							BURDWAN
All Ages	2,615,143	1,513,838	1,101,305	659,372	697,576	420,925	248,078
0— 4	317,894	162,172	155,722	162,172	155,722	..	..
5— 9	349,861	181,727	168,134	107,813	112,431	58,497	47,206
10—14	272,540	147,627	124,913	45,503	49,264	46,476	39,438
15—19	231,433	130,422	101,011	35,236	41,942	35,492	26,173
20—24	278,909	167,691	111,218	50,246	56,412	49,017	28,386
25—29	264,270	164,419	99,851	56,090	55,492	50,628	26,856
30—34	223,774	142,084	81,690	50,214	47,922	46,313	21,819
35—44	317,707	209,215	108,492	75,983	69,338	68,002	26,069
45—59	248,235	154,429	93,806	57,177	65,292	48,759	21,472
60+	110,445	54,005	56,440	18,906	43,735	17,731	10,657
Age not stated	75	47	28	32	26	10	2

EDUCATION IN URBAN AREAS ONLY—*contd.*

Educational Levels							
Primary or Junior Basic		Matriculation or Higher Secondary		Technical diploma not equal to degree		Non-technical diploma not equal to degree	
Males	Females	Males	Females	Males	Females	Males	Females
9	10	11	12	13	14	15	16
DISTRICT							
171,908	100,588	67,263	10,604	1,188	275	22,472	3,885
..	..	..	..	..	..	..	..
12,055	6,356	..	..	..	..	..	..
38,898	27,476	326	64	..	..	13	3
24,115	19,745	7,352	3,036	111	22	2,631	1,025
19,422	13,668	11,231	3,175	239	195	5,775	1,396
18,018	10,774	9,575	1,797	156	32	3,495	637
15,622	7,997	9,195	1,085	146	15	2,776	373
22,703	8,148	14,980	1,026	167	9	3,809	323
15,165	4,851	10,421	423	269	2	2,798	117
5,909	1,559	4,182	56	100	..	1,173	11
1	14	1	2	..	..	2	..
CUTTA							
366,921	213,603	136,064	34,872	4,637	798	58,537	15,720
..	..	..	..	..	..	..	..
15,612	14,517	..	..	..	..	..	..
74,060	60,706	751	181	30	..	156	13
54,850	40,830	15,908	7,998	524	33	6,339	3,145
46,907	26,312	22,765	9,026	1,046	175	15,070	5,393
42,756	20,719	19,916	5,954	781	205	9,040	2,671
36,052	17,433	18,513	4,763	512	140	7,206	1,912
49,827	18,346	28,214	4,473	652	138	9,840	1,588
35,642	11,203	21,926	1,898	696	100	7,790	718
11,215	3,535	8,069	579	396	7	3,095	286
..	2	2	..	..	..	1	..
DIVISION							
268,345	134,823	94,795	12,430	2,794	170	33,499	4,720
..	..	..	..	..	..	..	..
15,417	8,497	..	..	..	..		..
55,074	36,115	538	90	16	..	20	6
43,219	27,627	11,221	3,589	162	44	4,317	1,346
34,659	19,462	17,744	3,595	543	47	9,819	1,891
29,695	13,789	15,492	2,045	576	26	5,478	733
24,356	9,847	12,388	1,279	295	15	3,596	381
34,149	11,203	18,591	1,265	482	24	4,830	264
23,579	6,409	13,774	449	551	10	4,127	76
8,196	1,874	5,047	118	169	4	1,312	23
1	..	..	..	..	..	..	..

TABLE C-III—PART B—AGE, SEX AND

Educational

Age-Group	University degree or Post-Graduate degree other than technical degree		Technical degree or diploma					
			Engineering		Medicine		Agriculture	
	Males	Females	Males	Females	Males	Females	Males	Females
1	17	18	19	20	21	22	23	24
24-PARGANAS								
All Ages	20,774	2,204	594	8	856	28	5	3
0— 4	..	..	..	..	..	..	..	..
5— 9	..	..	..	..	..	..	..	..
10—14	..	..	..	..	..	..	..	..
15—19	384	107	..	..	..	..	..	..
20—24	3,381	894	62	..	33	3	1	..
25—29	3,822	570	127	1	90	13	..	1
30—34	3,044	274	125	2	120	6	..	..
35—44	4,597	217	110	5	221	5	2	2
45—59	3,685	65	116	..	252	1	1	..
60+	1,861	17	54	..	140	..	1	..
Age not stated	..	..	..	..	..	..	..	..
CAL								
All Ages	68,301	12,134	3,675	16	4,345	313	34	1
0— 4	..	..	..	..	..	..	..	..
5— 9	..	..	..	..	..	..	..	..
10—14	..	..	..	..	..	..	..	..
15—19	841	548	..	..	..	..	..	..
20—24	10,302	4,017	373	4	269	44	5	..
25—29	12,560	2,947	749	5	782	103	6	1
30—34	10,507	1,938	678	3	633	72	1	..
35—44	15,052	1,779	875	2	918	58	6	..
45—59	13,047	639	710	2	1,207	30	5	..
60+	5,992	236	290	..	536	6	11	..
Age not stated	..	..	..	..	..	..	..	..
BURDWAN								
All Ages	29,162	3,207	1,985	11	1,601	50	42	..
0— 4	..	..	..	..	..	..	..	..
5— 9	..	..	..	..	..	..	..	..
10—14	..	..	..	.	..	..	..	..
15—19	773	288	..	.	..	..	..	..
20—24	5,248	1,370	272	7	83	5	2	..
25—29	5,568	828	528	1	198	19	14	..
30—34	4,058	345	389	..	246	14	8	..
35—44	6,119	272	363	1	357	6	9	..
45—59	5,133	77	349	2	544	6	8	..
60+	2,259	27	84	..	173	..	1	..
Age not stated	4	..	..	..	..	..	..	..

EDUCATION IN URBAN AREAS ONLY—*contd.*

Levels

equal to degree or Post-Graduate degree

Veterinary and Dairying		Technology		Teaching		Others	
Males	Females	Males	Females	Males	Females	Males	Females
25	26	27	28	29	30	31	32
DISTRICT—*contd.*							
3	..	27	7	426	104	25	2
..	..	..	..	..	..	..	..
..	..	..	..	..	..	..	..
..	..	..	..	..	..	..	..
..	..	..	..	1	1	..	..
..	..	1	1	8	22	2	1
1	..	15	3	38	70	5	..
1	..	3	2	55	51	3	1
..	..	5	1	136	42	1	..
..	..	3	..	156	7	7	..
1	..	..	..	32	1	7	..
..	..	..	..	..	..	..	..
CUTTA—*contd.*							
36	..	142	1	727	987	621	14
..	..	..	..	..	..	..	..
..	..	..	..	..	..	..	..
..	..	..	..	..	..	..	..
..	..	..	..	..	1	..	1
8	..	16	..	12	80	7	4
6	..	50	1	95	222	48	2
..	..	33	..	117	254	84	3
9	..	23	..	185	299	125	3
8	..	15	..	228	113	226	1
4	..	5	..	90	18	131	..
1	..	..	..	..	..	..	..
***DIVISION*—contd.**							
20	2	74	..	1,107	237	117	1
..	..	..	..	..	..	..	..
..	..	..	..	..	..	..	..
..	..	..	..	..	..	..	..
..	..	..	..	2	2	..	..
2	2	12	..	43	40	1	1
10	..	24	..	110	62	8	..
1	..	18	..	185	68	17	..
2	..	10	..	293	50	25	..
4	..	6	..	385	13	33	..
1	..	4	..	89	2	33	..
..	..	..	..	..	..	..	..

TABLE C-III—PART B—AGE, SEX AND

Age-Group	Total Population			Illiterate		Literate (without educational level)	
	Persons	Males	Females	Males	Females	Males	Females
1	2	3	4	5	6	7	8
							HOWRAH
All Ages	825,092	501,822	323,270	230,049	202,458	140,953	75,756
0— 4	93,854	48,067	45,787	48,067	45,787	..	..
5— 9	100,374	52,250	48,124	35,706	34,178	12,715	12,054
10—14	78,945	42,995	35,950	13,810	14,115	13,713	11,174
15—19	72,022	42,381	29,641	12,869	11,459	11,703	7,902
20—24	93,382	60,084	33,298	20,711	16,154	18,255	9,331
25—29	89,401	59,872	29,529	22,955	15,888	19,476	8,562
30—34	75,684	50,795	24,889	19,742	14,209	17,040	7,209
35—44	107,298	75,036	32,262	29,551	19,774	24,908	8,882
45—59	79,737	52,751	26,986	20,129	18,015	17,334	7,201
60+	34,355	17,560	16,795	6,483	12,872	5,805	3,439
Age not stated	40	31	9	26	7	4	2
							HOOGHLY
All Ages	579,283	331,287	247,996	139,318	144,451	84,270	59,049
0— 4	69,908	34,756	35,152	34,756	35,152	..	..
5— 9	75,356	39,182	36,174	22,189	22,720	13,742	11,631
10—14	60,152	32,058	28,094	7,071	8,312	8,736	9,721
15—19	50,772	27,724	23,048	6,735	7,800	6,145	5,203
20—24	59,299	34,589	24,710	10,100	11,033	8,895	6,140
25—29	55,817	34,504	21,313	11,753	10,624	9,776	5,664
30—34	48,442	30,456	17,986	10,883	9,423	8,836	5,038
35—44	72,726	47,909	24,817	17,741	14,492	14,004	6,568
45—59	58,607	36,203	22,404	13,234	14,439	10,231	5,894
60+	28,195	13,904	14,291	4,856	10,449	3,903	3,190
Age not stated	9	2	7	..	7	2	..
							BURDWAN
All Ages	561,078	330,311	230,767	138,229	144,731	105,235	59,037
0— 4	67,708	33,999	33,709	33,999	33,709	..	..
5— 9	77,544	41,435	36,109	20,564	21,880	16,143	12,175
10—14	59,772	33,645	26,127	13,003	10,065	12,055	10,229
15—19	48,979	27,791	21,188	7,879	9,276	9,863	6,841
20—24	63,130	39,178	23,952	10,698	12,228	13,125	7,003
25—29	60,655	37,934	22,721	11,854	12,801	12,346	6,444
30—34	50,314	32,978	17,336	10,898	10,282	11,660	4,826
35—44	65,068	42,884	22,184	14,674	14,681	15,534	5,329
45—59	48,104	30,870	17,234	11,459	12,051	10,908	4,087
60+	19,799	9,593	10,206	3,201	7,757	3,601	2,103
Age not stated	5	4	1	..	1	..	..

EDUCATION IN URBAN AREAS ONLY—*contd.*

Educational Levels							
Primary or Junior Basic		Matriculation or Higher Secondary		Technical diploma not equal to degree		Non-technical diploma not equal to degree	
Males	Females	Males	Females	Males	Females	Males	Females
9	10	11	12	13	14	15	16
DISTRICT							
83,284	39,138	26,444	3,477	389	30	10,416	1,419
..	..	..	..	..	..	..	..
3,829	1,892	..	..	..	..	..	..
15,325	10,633	139	27	1	..	7	1
13,206	8,762	2,733	996	22	..	1,539	429
11,411	5,685	4,501	1,091	65	11	3,256	584
9,927	4,028	4,007	569	64	6	1,535	223
7,856	2,931	3,539	346	48	3	1,067	89
11,221	3,136	5,619	320	75	5	1,500	69
8,017	1,618	4,301	107	83	3	1,130	22
2,491	453	1,605	21	31	2	382	2
1	..	..	..	..	..	..	..
DISTRICT							
70,422	38,126	21,231	3,893	473	33	7,692	1,462
..	..	..	..	..	..	..	..
3,251	1,823	..	..	..	..	..	..
16,198	10,035	50	23	..	..	3	3
11,312	8,388	2,414	1,106	33	22	919	436
8,623	5,465	3,464	1,068	107	5	2,158	608
7,390	3,932	3,061	634	68	..	1,168	206
6,071	2,882	2,692	422	51	2	846	113
8,868	3,155	4,432	435	59	2	1,160	64
6,424	1,865	3,520	158	90	1	1,009	19
2,285	581	1,598	47	65	1	429	13
..	..	..	..	..	..	..	..
DISTRICT							
49,270	22,087	22,498	2,468	782	77	6,509	930
..	.	..	..	..	..	..	..
4,728	2,054	..	..	..	..	..	..
8,519	5,819	57	13	10	..	1	1
7,414	4,187	1,861	605	39	20	606	213
7,223	3,293	4,980	736	166	23	1,755	354
5,844	2,573	4,482	465	195	16	1,383	166
4,861	1,705	3,310	287	102	7	893	113
5,967	1,757	4,113	262	106	9	958	70
3,500	974	2,875	85	122	2	685	13
1,214	325	820	15	42	..	228	..
.	..	..	..	..	..	..	..

TABLE C-III--PART B—AGE, SEX AND

Age-Group	University degree or Post-Graduate degree other than technical degree		Educational: Technical degree or diploma					
			Engineering		Medicine		Agriculture	
	Males	Females	Males	Females	Males	Females	Males	Females
1	17	18	19	20	21	22	23	24
HOWRAH								
All Ages	9,175	927	466	..	489	19	2	..
0— 4	..	..	..	..	..	..	..	..
5— 9	..	..	..	..	..	..	..	..
10—14	..	..	..	..	..	..	..	..
15--19	309	92	..	..	..	..	..	..
20—24	1,759	422	92	2	23	3	1	..
25—29	1,750	231	76	1	68	9	1	..
30—34	1,336	93	80	..	65	2	..	..
35—44	1,905	67	102	..	108	3	..	..
45--59	1,457	16	84	1	167	2	..	..
60+	659	0	32	..	58	..	..	..
Age not stated	..	..	..	..	..	..	..	..
HOOGHLY								
All Ages	7,022	912	220	..	209	11	3	..
0- 4	..	..	..	..	..	..	..	..
5— 9	..	..	..	..	..	..	..	..
10—14	..	..	..	..	..	..	..	..
15--19	165	92	..	..	..	..	..	..
20--24	1,163	387	41	..	8	..	..	..
25—29	1,173	227	39	..	24	5	1	..
30--34	945	88	35	..	53	3	2	..
35—44	1,477	86	46	..	55	2	..	..
45—59	1,437	22	42	..	117	1	..	..
60+	602	10	17	..	42	..	..	..
Age not stated	..	..	..	..	..	..	..	..
BURDWAN								
All Ages	6,290	758	1,030	5	290	8	18	..
0- 4	..	..	..	..	..	..	..	..
5— 9	..	.	..	..	..	..	..	..
10—14		..	..	..	..	..	..	..
15--19	129	46	..	..	..	..	..	..
20--24	1,009	296	111	5	11	1	1	..
25—29	1,419	240	354	..	46	3	2	..
30--34	991	85	199	..	37	4	5	..
35--44	1,257	65	163	..	74	..	3	..
45—59	996	20	178	..	89	..	6	..
60+	395	6	25	..	33	..	1	..
Age not stated	4	..	..	..	..	..	..	..

EDUCATION IN URBAN AREAS ONLY—*contd.*

Levels

equal to degree or Post-Graduate degree

Veterinary and Dairying		Technology		Teaching		Others	
Males	Females	Males	Females	Males	Females	Males	Females
25	26	27	28	29	30	31	32
DISTRICT—*contd.*							
5	..	17	..	97	41	36	1
..	..	..	..	..	..	..	..
..	..	..	..	..	..	..	..
..	..	..	..	..	..	..	..
..	..	..	..	..	1	..	..
..	..	4	..	5	14	1	1
4	..	2	..	7	12	..	..
..	..	1	..	16	7	5	..
..	..	8	..	31	6	8	..
1	..	2	..	35	1	11	..
..	..	..	..	3	..	11	..
..	..	..	..	..	..	..	..
DISTRICT—*contd.*							
2	..	20	..	286	59	20	.
..	..	..	..	..	..	..	..
..	..	..	..	..	..	..	..
..	..	..	..	..	..	..	..
..	..	..	..	1	1	..	..
..	..	5	..	25	4	..	..
1	..	4	..	46	21	..	..
..	..	4	..	36	15	2	..
1	..	1	..	56	13	9	..
..	..	4	..	85	5	10	..
..	..	2	..	37	..		..
..	..	..	..	..	..	..	..
DISTRICT—*contd.*							
3	2	5	..	127	64	25	..
..	..	..	..	..	..	..	..
..	..	..	..	..	..	..	..
..	..	..	..	..	..	..	..
..	..	..	..	..	..	..	..
..	2	..	..	9	11	..	..
1	..	2	..	5	13	1	..
1	..	..	..	20	27	1	..
1	..	.	.	33	11	..	..
..	..	.	.	40	2	12	..
..	..	.	.	20	..	11	..
..	..	..	..	..	..	..	..

TABLE C-III PART B—AGE, SEX AND

Age-Group	Total Population			Illiterate		Literate (without educational level)	
	Persons	Males	Females	Males	Females	Males	Female
1	2	3	4	5	6	7	8
							BIRBHUM
All Ages	100,769	54,647	46,122	25,593	32,230	13,930	8,790
0— 4	14,162	7,155	7,007	7,155	7,007	..	..
5— 9	14,677	7,512	7,165	4,878	5,172	2,092	1,793
10—14	10,286	5,666	4,620	1,700	1,877	1,642	1,394
15—19	9,450	5,317	4,133	1,271	2,033	1,390	965
20—24	9,819	5,415	4,404	1,634	2,658	1,417	1,058
25—29	8,936	4,945	3,991	1,803	2,646	1,460	869
30—34	7,787	4,541	3,246	1,707	2,187	1,420	695
35—44	11,290	6,635	4,655	2,569	3,250	2,119	957
45—59	10,144	5,436	4,708	2,139	3,597	1,710	829
60+	4,216	2,023	2,193	737	1,803	678	230
Age not stated	2	2	..	..	..	2	..
							BANKURA
All Ages	122,157	64,133	58,024	28,754	41,660	13,877	9,381
0— 4	17,168	8,732	8,436	8,732	8,436	..	..
5— 9	18,387	9,172	9,215	5,915	6,855	2,510	1,958
10—14	12,902	6,960	5,942	2,087	2,652	1,564	1,707
15—19	11,329	6,256	5,073	1,456	2,629	1,050	922
20—24	11,883	6,303	5,580	1,666	3,405	1,390	1,053
25—29	10,044	5,437	4,607	1,877	3,099	1,129	823
30—34	8,881	4,838	4,043	1,625	2,714	1,270	796
35—44	13,183	7,323	5,860	2,374	4,224	2,074	983
45—59	11,858	6,207	5,651	2,240	4,473	1,749	789
60+	6,522	2,905	3,617	782	3,173	1,141	350
Age not stated	..	..	..	..	..	..	..
							MIDNAPORE
All Ages	334,286	182,687	151,599	76,998	101,863	48,721	27,038
0— 4	41,804	22,908	18,896	22,908	18,896	..	.
5— 9	49,662	25,087	24,575	14,923	17,293	8,421	5,431
10—14	40,425	21,011	19,414	6,490	10,053	7,088	3,778
15—19	30,220	16,372	13,848	3,827	6,618	4,118	3,291
20—24	32,992	17,653	15,339	4,315	8,593	4,691	2,870
25—29	31,243	17,456	13,787	4,568	7,913	5,180	3,562
30—34	25,526	14,487	11,039	4,182	6,973	4,721	2,558
35—44	37,760	23,360	14,400	7,194	9,736	7,328	2,561
45—59	30,697	17,887	12,810	6,282	9,612	5,062	1,935
60+	13,942	6,462	7,480	2,305	6,165	2,112	1,052
Age not stated	15	4	11	4	11	..	..

EDUCATION IN URBAN AREAS ONLY—*contd.*

Educational Levels							
Primary or Junior Basic		Matriculation or Higher Secondary		Technical diploma not equal to degree		Non-technical diploma not equal to degree	
Males	Females	Males	Females	Males	Females	Males	Females
9	10	11	12	13	14	15	16
DISTRICT							
9,284	4,473	3,356	363	129	2	1,258	152
..	..	..	..	..	..	..	..
542	200	..	..	..	..	..	..
2,308	1,344	14	5	..	..	2	..
1,784	946	606	127	8	..	218	46
1,003	512	700	97	41	..	454	47
831	368	470	54	34	..	172	26
811	311	348	24	8	..	100	15
999	382	585	37	13	2	130	14
751	257	444	14	17	..	130	4
255	153	189	5	8	..	52	..
..	..	..	..	..	..	..	..
DISTRICT							
14,798	6,408	3,974	340	149	4	1,337	132
..	..	..	..	..	..	..	.
747	402	..	..	..	..	..	..
3,293	1,582	14	1	..	..	2	..
2,624	1,356	864	118	16	..	231	41
1,631	936	845	92	43	2	515	54
1,471	597	579	48	27	..	145	20
1,245	475	427	37	17	..	80	6
1,882	603	605	31	16	2	143	8
1,339	377	437	10	23	..	154	..
566	80	203	9	7	..	67	3
..	..	..	..	..	..	..	..
DISTRICT							
32,363	20,327	13,295	1,433	762	20	5,507	511
..	..	..	..	..	..	..	..
1,743	1,851	..	..	..	..	..	..
7,190	5,567	235	15	5	..	3	1
5,518	3,286	2,093	463	41	2	671	154
3,885	3,109	2,420	395	93	6	1,425	195
3,327	1,936	2,323	211	171	4	973	75
2,797	1,282	1,537	128	56	3	532	40
4,098	1,891	2,498	139	194	1	841	28
2,705	1,164	1,691	64	190	3	924	17
1,100	241	498	18	12	1	138	1
..	..	..	..	..	..	..	..

TABLE C-III PART B—AGE, SEX AND

Educational

Age-Group	University degree or Post-Graduate degree other than technical degree		Technical degree or diploma					
			Engineering		Medicine		Agriculture	
	Males	Females	Males	Females	Males	Females	Males	Females
1	17	18	19	20	21	22	23	24
BIRBHUM								
All Ages	950	102	29	..	76	2	2	..
0— 4	..	..	..	..	..	..	..	..
5— 9	..	..	..	..	..	..	..	..
10—14	..	..	..	..	..	..	..	..
15—19	40	16	..	..	..	..	..	..
20—24	160	32	4	..	2	..	..	..
25—29	153	25	8	..	9	1	1	..
30—34	119	10	7	..	13	1	..	..
35—44	198	10	2	..	12	..	1	..
45—59	195	7	6	..	26	..	..	..
60+	85	2	2	..	14	..	..	..
Age not stated	..	..	..	..	..	..	..	..
BANKURA								
All Ages	968	73	47	2	140	2	4	..
0— 4	..	..	..	..	..	..	..	..
5— 9	..	..	..	..	..	..	..	..
10—14	..	..	..	..	..	..	..	..
15—19	15	7	..	..	..	..	..	..
20—24	176	35	2	..	34	..	..	..
25—29	164	14	15	..	17	1	3	..
30—34	118	11	12	..	27	..	..	..
35—44	169	5	9	1	21	..	..	..
45—59	209	..	5	1	29	1	1	..
60+	117	1	4	..	12	..	..	..
Age not stated	..	..	..	..	..	..	..	..
MIDNAPORE								
All Ages	4,087	371	104	..	278	5	11	..
0— 4	..	..	..	..	..	..	..	..
5— 9	..	..	..	..	..	..	..	..
10—14	..	..	..	..	..	..	..	..
15—19	103	34	..	..	..	..	..	..
20—24	796	164	17	..	5	1	..	..
25—29	791	81	30	..	30	..	5	..
30—34	474	47	45	..	42	2	..	..
35—44	950	33	36	..	81	..	5	..
45—59	716	10	32	..	107	2	1	..
60+	257	2	4	..	13	..	..	..
Age not stated	..	..	..	..	..	..	..	..

EDUCATION IN URBAN AREAS ONLY—*contd.*

Levels							
equal to degree or Post-Graduate degree							
Veterinary and Dairying		Technology		Teaching		Others	
Males	Females	Males	Females	Males	Females	Males	Females
25	26	27	28	29	30	31	32
DISTRICT—*contd.*							
2	..	1	..	35	8	2	..
..	..	..	..	..	..	..	..
..	..	..	..	..	..	..	..
..	..	..	..	..	..	..	..
..	..	..	..	..	..	..	..
..	..	..	..	..	..	..	..
..	..	..	..	4	2	..	..
..	..	1	..	7	3	..	..
..	..	..	..	5	3	2	..
2	..	..	..	16	..	..	..
..	..	..	..	3	..	..	..
..	..	..	..	..	..	..	..
DISTRICT—*contd.*							
4	..	5	..	76	16	..	..
..	..	..	..	..	..	..	..
..	..	..	..	..	..	..	..
.	..	..	..	..	..	..	..
..	..	..	..	..	..	..	..
..	..	1	..	..	3	..	..
2	..	2	..	6	5	..	..
..	..	2	..	15	4	..	..
..	..	..	..	30	3	..	..
1	..	..	..	20	..	..	..
1	..	..	..	5	1	..	..
..	..	..	..	..	..	..	..
DISTRICT—*contd.*							
1	..	25	..	451	31	24	..
..	..	..	..	..	..	..	..
..	..	..	..	..	..	..	..
..	..	..	..	..	..	..	..
..	..	..	..	1	..	..	..
1	..	2	..	3	6	..	..
..	..	13	..	39	5	6	..
..	..	10	..	82	6	9	..
..	..	..	..	129	11	6	..
..	..	..	..	177	3	..	..
..	..	..	..	20	..	3	..
..	..	..	..	..	..	..	..

TABLE C-III PART B—AGE, SEX AND

Age-Group	Total Population			Illiterate		Literate (without educational level)	
	Persons	Males	Females	Males	Females	Males	Females
1	2	3	4	5	6	7	8
							PURULIA
All Ages	92,478	48,951	43,527	20,431	30,183	13,939	9,027
0— 4	13,290	6,555	6,735	6,555	6,735	..	..
5— 9	13,861	7,089	6,772	3,638	4,333	2,874	2,164
10—14	10,058	5,292	4,766	1,342	2,190	1,678	1,435
15—19	8,661	4,581	4,080	1,199	2,127	1,223	1,049
20—24	8,404	4,469	3,935	1,122	2,341	1,244	931
25—29	8,174	4,271	3,903	1,280	2,521	1,261	932
30—34	7,140	3,989	3,151	1,177	2,134	1,366	697
35—44	10,382	6,068	4,314	1,880	3,181	2,035	789
45—59	9,088	5,075	4,013	1,694	3,105	1,765	737
60+	3,416	1,558	1,858	542	1,516	491	293
Age not stated	4	4	..	2	..	2	..
							SIK
All Ages	6,848	3,908	2,940	2,021	2,047	1,641	807
0— 4	901	457	444	457	444	..	..
5— 9	801	382	419	195	216	182	198
10—14	656	333	323	114	127	214	189
15—19	711	398	313	207	183	183	12
20—24	718	427	291	185	195	209	75
25—29	783	458	325	189	229	218	79
30—34	617	388	229	175	164	181	51
35—44	917	609	308	265	246	272	51
45—59	525	343	182	162	148	150	31
60+	171	86	85	46	74	31	10
Age not stated	48	27	21	26	21	1	..

EDUCATION IN URBAN AREAS ONLY—*contd.*

Educational Levels							
Primary or Junior Basic		Matriculation or Higher Secondary		Technical diploma not equal to degree		Non-technical diploma not equal to degree	
Males	Females	Males	Females	Males	Females	Males	Females
9	10	11	12	13	14	15	16
DISTRICT							
8,924	3,664	3,997	450	110	4	780	114
..	..	..	..	..	..	..	..
577	275	..	..	..	..	..	..
2,241	1,135	29	6	..	..	2	..
1,361	702	650	174	3	..	133	27
883	462	834	116	28	..	256	49
905	355	570	64	17	..	102	17
715	261	535	35	13	..	78	5
1,114	279	739	41	19	3	98	11
843	154	506	11	26	1	95	1
285	41	134	3	4	..	16	4
..	..	..	..	..	..	..	..
KIM							
20	20	96	35	21	2	41	14
..	..	..	..	..	..	..	..
5	5	..	..	..	..	..	..
5	7	..	..	..	..	..	..
4	2	3	4	..	..	1	1
3	1	12	13	2	..	10	4
2	..	23	8	7	1	6	4
..	2	10	6	8	..	5	3
1	1	32	4	2	1	12	2
..	2	14	..	..	..	5	..
..	..	2	..	2	..	2	..
..	..	..	..	..	..	..	..

TABLE C-III PART B—AGE, SEX AND

Educational

Age-Group	University degree or Post-Graduate degree other than technical degree		Technical degree or diploma					
			Engineering		Medicine		Agriculture	
	Males	Females	Males	Females	Males	Females	Males	Females
1	17	18	19	20	21	22	23	24
PURULIA								
All Ages	670	64	29	..	29	3	2	..
0— 4	..	..	..	..	..	..	..	..
5— 9	..	..	..	..	..	..	..	..
10— 14	..	..	..	..	..	..	..	..
15—19	12	1	..	..	..	..	..	..
20—24	95	34	5	..	..	..	..	..
25—29	118	10	6	..	4	..	1	..
30—34	75	11	11	..	9	2	1	..
35—44	163	6	5	..	6	1	..	..
45—59	123	2	2	..	9	..	..	..
60+	84	..	..	..	1	..	..	..
Age not stated	..	..	..	..	..	..	..	..
SIK								
All Ages	29	9	10	..	6	..	..	..
0— 4	..	..	..	..	..	..	..	..
5— 9	..	..	..	..	..	..	..	..
10—14	..	..	..	..	..	..	..	..
15—19	..	..	..	..	..	..	..	..
20—24	5	1	1	..	..	..	..	..
25—29	12	4	..	..	..	..	..	..
30—34	1	1	4	..	3	..	..	..
35—44	6	1	2	..	..	..	..	..
45—59	4	1	1	..	3	..	..	..
60+	1	1	2	..	..	..	..	..
Age not stated	..	..	..	..	..	..	..	..

EDUCATION IN URBAN AREAS ONLY—*concld.*

Levels							
equal to degree or Post-Graduate degree							
Veterinary and Dairying		Technology		Teaching		Others	
Males	Females	Males	Females	Males	Females	Males	Females
25	26	27	28	29	30	31	32
DISTRICT—*contd.*							
3	..	1	..	35	18	1	..
..	..	..	..	..	..	..	..
..	..	..	..	..	..	..	..
..	..	..	..	..	..	..	..
..	..	..	..	..	..	..	..
1	..	..	..	1	2	..	..
2	..	1	..	3	4	1	..
..	..	..	..	9	6	..	..
..	..	..	..	9	3	..	..
..	..	..	..	12	2	..	..
..	..	..	..	1	1	..	..
..	..	..	..	..	..	..	..
KIM—*contd.*							
..	..	1	..	4	4	18	2
..	..	..	..	..	..	..	..
..	..	..	..	..	..	..	..
..	..	..	..	..	..	..	..
..	..	..	..	..	..	..	..
..	..	..	..	..	1	..	1
..	..	..	.	..	..	1	..
..	..	..	..	..	1	1	1
..	..	1	..	1	2	15	..
..	..	..	..	3	..	1	..
..	..	..	..	..	..	..	..
..	..	..	..	..	..	..	..

TABLE C-III PART C—AGE, SEX, AND EDUCATION IN RURAL AREAS ONLY

This part of the table relates to the Rural Population. The age groupings and the educational level are the same as adopted for Part A of the table.

2. The concept of literacy has been explained in the main Fly-leaf to Table C-III.

TABLE C-III PART C—AGE, SEX AND EDUCATION IN RURAL AREAS ONLY

Age-Group	Total Population			Illiterate		Literate (without educational level)		Educational Levels: Primary or Junior Basic		Educational Levels: Matriculation and above	
	Persons	Males	Females	Males	Females	Males	Females	Males	Females	Males	Females
1	2	3	4	5	6	7	8	9	10	11	12
WEST BENGAL											
All Ages	26,385,437	13,579,044	12,806,393	9,116,715	11,560,209	2,720,295	873,987	1,485,643	357,151	256,391	15,046
0— 4	4,294,355	2,110,696	2,183,659	2,110,696	2,183,659	..	.	..	.	..	..
5— 9	4,298,430	2,153,095	2,145,335	1,820,918	1,970,993	299,082	158,406	33,095	15,936	.	..
10—14	2,724,043	1,486,258	1,237,785	764,937	923,643	416,305	201,990	303,551	111,900	1,465	252
15—19	2,131,109	1,066,239	1,064,870	506,091	853,426	254,934	127,459	272,367	79,564	32,847	4,421
20—24	2,206,188	1,059,307	1,146,881	532,615	979,963	268,833	108,647	198,275	53,585	59,584	4,686
25—29	2,212,538	1,146,295	1,066,243	644,459	948,567	291,047	80,604	165,016	34,384	45,773	2,688
30—34	1,827,037	975,323	851,714	571,501	769,382	248,202	58,867	123,472	22,142	32,088	1,323
35—44	2,770,666	1,527,462	1,243,204	916,919	1,148,442	397,246	70,754	174,061	22,925	39,236	1,083
45—59	2,542,564	1,380,639	1,161,925	836,582	1,102,658	362,901	46,508	149,344	12,298	31,812	461
60+	1,369,195	668,585	700,660	407,824	675,489	181,094	20,658	66,109	4,381	13,508	132
Age not stated	9,312	5,195	4,117	4,173	3,987	591	94	353	36	78	..
PRESIDENCY DIVISION											
All Ages	12,835,297	6,640,478	6,194,819	4,743,116	5,692,849	1,211,083	351,914	575,835	142,124	110,444	7,932
0— 4	2,174,405	1,069,450	1,104,955	1,069,450	1,104,955	..	.	..	..	..	..
5— 9	2,149,045	1,073,213	1,075,832	946,363	1,008,279	114,394	61,449	12,456	6,104	..	..
10—14	1,356,385	739,658	616,727	426,925	484,042	195,558	87,527	116,643	44,952	532	206
15—19	999,844	506,986	492,858	274,243	408,825	115,412	50,274	102,916	31,003	14,415	2,756
20—24	1,042,490	500,505	541,985	278,893	475,400	122,698	43,255	75,748	20,863	23,166	2,467
25—29	1,085,735	560,148	525,587	337,659	477,104	136,263	33,034	66,747	14,248	19,479	1,201
30—34	868,009	463,833	404,176	289,225	371,695	112,302	22,970	48,092	8,905	14,214	606
35—44	1,334,563	748,901	585,662	480,710	548,005	180,853	27,648	69,501	9,517	17,837	492
45—59	1,173,230	650,300	522,930	422,693	499,719	155,388	18,158	57,522	4,890	14,697	163
60+	644,452	323,504	320,948	213,665	311,746	77,819	7,546	25,963	1,615	6,057	41
Age not stated	7,139	3,980	3,159	3,290	3,079	396	53	247	27	47	..
DARJEELING DISTRICT											
All Ages	480,003	251,497	228,506	166,443	209,076	63,761	13,418	17,621	5,594	3,672	418
0— 4	74,357	36,945	37,412	36,945	37,412	..	..	..	..	..	.
5— 9	73,333	36,716	36,617	30,378	33,827	5,259	2,219	1,079	571	..	..
10—14	57,069	29,553	27,516	15,894	21,792	9,714	3,918	3,933	1,802	12	4
15—19	42,462	21,526	20,936	11,278	17,383	6,482	2,351	3,366	1,123	400	79
20—24	44,245	21,906	22,339	10,902	19,532	7,661	1,795	2,554	861	789	151
25—29	43,872	22,759	21,113	12,170	19,419	7,831	1,079	2,037	537	721	78
30—34	33,092	17,889	15,203	9,968	14,160	6,010	719	1,349	284	562	40
35—44	48,280	27,413	20,867	15,731	19,855	9,293	705	1,749	272	640	35
45—59	42,458	25,290	17,168	15,416	16,584	8,221	444	1,199	114	454	26
60+	20,504	11,331	9,173	7,629	8,955	3,263	184	346	29	93	5
Age not stated	331	169	162	132	157	27	4	9	1	1	..

TABLE C-III PART C—AGE, SEX AND EDUCATION IN RURAL AREAS ONLY—*contd.*

Age-Group	Total Population			Illiterate		Literate (without educational level)		Educational Levels: Primary or Junior Basic		Educational Levels: Matriculation and above	
	Persons	Males	Females	Males	Females	Males	Females	Males	Females	Males	Femles
1	2	3	4	5	6	7	8	9	10	11	12
JALPAIGURI DISTRICT											
All Ages	1,235,478	663,298	572,180	503,904	531,427	99,061	24,082	47,664	15,224	12,669	1,447
0— 4	215,972	106,648	109,324	106,648	109,324	..	..	..	..	..	..
5— 9	193,323	97,272	96,051	87,552	89,836	8,505	5,571	1,215	644	..	..
10—14	122,805	66,369	56,436	42,922	46,794	13,167	5,087	10,188	4,503	92	52
15—19	89,564	45,572	43,992	29,186	37,230	8,216	3,484	6,898	2,778	1,272	500
20—24	103,669	50,501	53,168	31,601	47,784	10,589	2,683	6,175	2,286	2,136	415
25—29	118,522	63,489	55,033	42,092	50,639	13,237	2,321	5,947	1,837	2,213	236
30—34	93,081	52,908	40,173	36,832	37,356	10,251	1,554	4,017	1,132	1,808	131
35—44	138,769	84,901	53,868	60,185	50,763	16,474	1,794	5,672	1,227	2,570	84
45—59	113,541	69,647	43,894	48,482	42,133	13,611	1,066	5,574	672	1,980	23
60+	45,831	25,764	20,067	18,234	19,398	4,906	521	1,947	142	587	6
Age not stated	401	227	174	170	170	15	1	31	3	11	..
COOCH BEHAR DISTRICT											
All Ages	948,360	499,414	448,946	355,352	419,549	91,414	20,669	46,754	8,480	5,894	248
0— 4	167,036	81,652	85,384	81,652	85,384	..	..	..	..	..	..
5— 9	154,743	77,216	77,527	65,689	72,149	10,692	4,048	835	430	..	..
10—14	86,241	48,619	37,622	25,440	30,144	14,422	4,924	8,707	2,536	50	18
15—19	71,217	36,065	35,152	20,228	30,925	7,811	2,533	7,103	1,594	923	100
20—24	77,116	37,062	40,054	21,842	36,082	8,382	2,468	5,700	1,435	1,138	69
25—29	85,148	44,174	40,974	27,522	38,014	9,886	1,966	5,722	968	1,044	26
30—34	66,658	36,153	30,505	22,711	28,675	8,352	1,233	4,280	579	810	18
35—44	105,984	62,794	43,190	41,281	41,168	14,157	1,454	6,454	558	902	10
45—59	88,994	52,115	36,879	33,923	35,745	11,994	851	5,455	277	743	6
60+	44,628	23,243	21,385	14,807	20,994	5,684	288	2,477	102	275	1
Age not stated	595	321	274	257	269	34	4	21	1	9	..
WEST DINAJPUR DISTRICT											
All Ages	1,224,828	640,029	584,799	489,856	556,486	98,393	19,262	44,982	8,802	6,798	249
0— 4	216,684	106,620	110,064	106,620	110,064	.	..	..	..	..	..
5— 9	204,581	102,936	101,645	90,862	96,912	10,936	4,364	1,138	369	..	..
10—14	114,858	64,067	50,791	40,632	43,636	15,174	4,515	8,210	2,630	51	10
15—19	91,644	46,176	45,468	29,373	41,077	8,507	2,588	7,235	1,694	1,061	109
20—24	94,523	44,154	50,369	28,060	46,735	9,172	2,186	5,589	1,375	1,333	73
25—29	110,652	56,079	54,573	37,259	51,636	11,838	1,890	5,644	1,016	1,338	31
30—34	89,747	48,286	41,461	33,545	39,590	9,592	1,247	4,283	610	866	14
35—44	137,384	78,826	58,558	56,504	56,491	15,254	1,381	6,107	677	961	9
45—59	113,211	65,349	47,862	46,789	46,750	12,935	779	4,701	330	924	3
60+	50,695	27,065	23,630	19,866	23,228	4,933	306	2,005	96	261	..
Age not stated	849	471	378	346	367	52	6	70	5	3	..

TABLE C-III PART C—AGE, SEX AND EDUCATION IN RURAL AREAS ONLY—*contd.*

Age-Group	Total Population			Illiterate		Literate (without educational level)		Educational Levels: Primary or Junior Basic		Educational Levels: Matriculation and above	
	Person	Males	Females	Males	Females	Males	Females	Males	Females	Males	Females
1	2	3	4	5	6	7	8	9	10	11	12
MALDA DISTRICT											
All Ages	1,171,198	594,880	576,258	476,479	550,168	64,977	16,229	48,712	9,678	4,712	183
0— 4	201,339	99,440	101,899	99,440	101,899	..	..	..	..	..	..
5— 9	204,600	102,939	101,661	93,534	97,492	8,363	3,626	1,042	543	..	..
10—14	131,051	69,808	61,243	49,723	53,955	10,464	4,102	9,600	3,182	21	4
15—19	91,958	45,813	46,145	31,169	41,903	5,681	2,173	8,525	2,033	438	36
20—24	90,359	43,165	47,194	29,005	43,737	6,133	1,924	6,913	1,464	1,114	69
25—29	96,972	48,721	48,251	34,800	45,794	7,154	1,467	5,823	961	944	29
30—34	74,556	38,875	35,681	28,522	34,057	5,709	992	3,958	611	686	21
35—44	118,550	63,970	54,580	48,005	52,916	9,342	1,110	5,859	536	764	18
45—59	102,724	54,271	48,453	40,905	47,573	8,058	612	4,777	264	531	4
60+	57,921	27,228	30,693	20,791	30,394	4,038	219	2,189	78	210	2
Age not stated	1,108	650	458	585	448	35	4	26	6	4	..
MURSHIDABAD DISTRICT											
All Ages	2,094,546	1,058,496	1,036,050	836,548	970,637	100,083	38,563	111,969	26,610	9,896	240
0— 4	370,495	182,839	187,656	182,839	187,656	..	..	..	..	..	..
5— 9	377,499	188,921	188,578	170,035	177,968	16,062	9,541	2,824	1,069	..	..
10—14	228,251	123,041	105,210	81,999	87,910	19,215	9,571	21,818	7,727	9	2
15—19	151,505	74,891	76,614	46,989	66,449	7,888	4,618	19,045	5,480	969	67
20—24	162,943	77,199	85,744	51,080	77,490	8,496	4,023	15,176	4,132	2,447	99
25—29	164,137	82,537	81,600	58,360	75,490	9,598	3,225	12,797	2,850	1,782	35
30—34	136,863	71,942	64,921	52,247	60,792	8,624	2,350	9,825	1,764	1,246	15
35—44	204,113	109,129	94,984	81,287	90,220	12,897	2,699	13,458	2,050	1,487	15
45—59	190,755	98,494	92,261	74,386	89,318	11,515	1,822	11,299	1,115	1,294	6
60+	106,465	48,660	57,805	36,555	56,681	5,759	703	5,687	420	659	1
Age not stated	1,520	843	677	771	663	29	11	40	3	3	..
NADIA DISTRICT											
All Ages	1,397,986	716,264	681,722	501,627	593,849	118,928	58,618	83,629	28,441	12,080	814
0— 4	237,050	116,979	120,071	116,979	120,071	..	..	..	..	..	..
5— 9	232,849	116,529	116,320	99,657	105,614	15,411	9,698	1,461	1,008	..	..
10—14	151,511	82,225	69,286	42,845	45,977	20,551	14,092	18,818	9,213	11	4
15—19	113,502	59,438	54,064	28,813	39,377	11,384	7,483	17,831	6,964	1,410	240
20—24	111,664	54,719	56,945	30,031	46,505	11,617	6,481	10,418	3,668	2,653	291
25—29	108,783	55,262	53,521	33,426	45,794	11,890	5,153	7,959	2,444	1,987	130
30—34	88,862	46,149	42,713	29,045	37,072	9,644	3,910	6,017	1,663	1,443	68
35—44	142,076	77,184	64,892	49,903	57,029	16,578	5,824	8,926	1,976	1,777	63
45—59	132,638	70,188	62,450	46,172	57,083	14,146	4,236	8,041	1,116	1,829	15
60+	78,082	37,028	41,054	24,305	38,939	7,635	1,725	4,125	387	968	3
Age not stated	969	563	406	451	388	72	16	33	2	7	..

TABLE C-III PART C—AGE, SEX AND EDUCATION IN RURAL AREAS ONLY—*contd.*

Age-Group	Total Population			Illiterate		Literate (without educational level)		Educational Levels: Primary or Junior Basic		Educational Levels: Matriculation and above	
	Persons	Males	Females	Males	Females	Males	Females	Males	Females	Males	Females
1	2	3	4	5	6	7	8	9	10	11	12
24-PARGANAS DISTRICT											
All Ages	4,282,958	2,216,600	2,066,358	1,412,907	1,861,657	574,466	161,073	174,504	39,295	54,723	4,333
0— 4	691,472	338,327	353,145	338,327	353,145	..	..	..	..	..	..
5— 9	708,117	350,684	357,433	308,656	334,481	39,166	21,482	2,862	1,470	..	..
10—14	464,599	255,976	208,623	127,470	153,834	92,851	41,318	35,369	13,359	286	112
15—19	347,992	177,505	170,487	77,207	134,481	59,443	25,044	32,913	9,337	7,942	1,625
20—24	357,971	171,799	186,172	76,372	157,535	60,648	21,695	23,223	5,642	11,556	1,300
25—29	357,649	187,127	170,522	92,030	150,318	64,829	15,933	20,813	3,635	9,450	636
30—34	285,150	151,631	133,519	76,355	119,993	54,120	10,965	14,363	2,262	6,793	299
35—44	439,407	244,684	194,723	127,814	179,563	86,858	12,681	21,276	2,221	8,736	258
45—59	388,909	214,946	173,963	116,620	164,533	74,908	8,348	16,476	1,002	6,942	80
60+	240,326	123,185	117,141	71,478	113,157	41,511	3,600	7,187	361	3,009	23
Age not stated	1,366	736	630	578	617	132	7	17	6	9	..
BURDWAN DIVISION											
All Ages	13,550,140	6,938,566	6,611,574	4,373,599	5,867,360	1,509,212	522,073	909,808	215,027	145,947	7,114
0— 4	2,119,950	1,041,246	1,078,704	1,041,246	1,078,704	..	..	..	..	..	..
5— 9	2,149,385	1,079,882	1,069,503	874,555	962,714	184,688	96,957	20,639	9,832	..	..
10—14	1,367,658	746,600	621,058	338,012	439,601	220,747	114,463	186,908	66,948	933	46
15—19	1,131,265	559,253	572,012	231,848	444,601	139,522	77,185	169,451	48,561	18,432	1,665
20—24	1,163,698	558,802	604,896	253,722	504,563	146,135	65,392	122,527	32,722	36,418	2,219
25—29	1,126,803	586,147	540,656	306,800	471,463	154,784	47,570	98,269	20,136	26,294	1,487
30—34	959,028	511,490	447,538	282,276	397,687	135,960	35,897	75 380	13,237	17,874	717
35—44	1,436,103	778,561	657,542	436,209	600,437	216,393	43,106	104,560	13,408	21,399	591
45—59	1,369,334	730,339	638,995	413,889	602,939	207,513	28,350	91,822	7,408	17,115	298
60+	724,743	345,031	379,712	194,159	363,743	103,275	13,112	40,146	2,766	7,451	91
Age not stated	2,173	1,215	958	883	908	195	41	106	9	31	..
HOWRAH DISTRICT											
All Ages	1,213,385	625,570	587,815	351,532	502,110	172,676	63,381	84,842	21,443	16,520	881
0— 4	192,225	95,903	96,322	95,903	96,322	..	..	..	..	..	..
5— 9	193,134	97,257	95,877	79,525	85,617	16,071	9,448	1,661	812	..	..
10—14	133,128	71,473	61,655	29,302	39,196	25,857	15,596	16,288	6,862	26	1
15—19	99,935	52,804	47,131	16,994	31,084	17,051	9,788	17,047	5,428	1,712	231
20—24	104,513	52,235	52,278	18,464	40,381	17,800	8,254	12,088	3,314	3,883	329
25—29	93,514	48,055	45,459	19,188	37,237	17,058	6,247	8,922	1,803	2,887	172
30—34	81,371	42,451	38,920	17,529	33,002	16,058	4,617	6,883	1,231	1,981	70
35—44	125,614	67,799	57,815	28,900	51,362	26,120	5,086	9,990	1,305	2,789	62
45—59	118,378	63,300	55,078	28,782	51,372	24,072	3,155	8,141	538	2,305	13
60+	71,225	34,048	37,177	16,778	35,842	12,534	1,183	3,806	149	930	8
Age not stated	348	245	103	167	95	55	7	16	1	7	..

TABLE C-III PART C—AGE, SEX AND EDUCATION IN RURAL AREAS ONLY—*contd.*

Age-Group	Total Population			Illiterate		Literate (without educational level)		Educational Levels: Primary or Junior Basic		Educational Levels: Matriculation and above	
	Persons	Males	Females	Males	Females	Males	Females	Males	Females	Males	Females
1	2	3	4	5	6	7	8	9	10	11	12
HOOGHLY DISTRICT											
All Ages	1,652,135	847,980	804,155	496,140	678,217	194,661	85,713	134,436	39,131	22,743	1,094
0— 4	271,040	135,272	136,668	135,272	136,668	..	..	..	..	..	..
5— 9	273,717	137,880	135,837	106,004	117,045	28,561	17,624	3,315	1,168	..	..
10—14	177,042	95,843	81,199	35,879	49,351	30,007	18,531	29,920	13,312	37	5
15—19	138,335	70,993	67,342	24,396	47,073	17,356	11,231	26,801	8,747	2,440	291
20—24	142,907	69,248	73,659	26,764	57,136	18,476	10,480	18,321	5,702	5,687	391
25—29	127,436	66,017	61,419	30,004	50,103	18,222	7,696	13,832	3,435	3,959	185
30—34	108,395	57,358	51,537	27,661	43,148	16,713	5,865	10,233	2,419	2,751	105
35—44	166,826	90,058	76,768	45,183	66,995	27,065	7,151	14,302	2,543	3,508	79
45—59	155,460	82,952	72,508	42,490	66,305	25,068	4,848	12,402	1,326	2,992	29
60+	89,326	42,234	47,092	22,404	44,278	13,169	2,327	5,299	478	1,362	9
Age not stated	251	125	126	83	115	24	10	11	1	7	..
BURDWAN DISTRICT											
All Ages	2,521,768	1,328,665	1,193,103	867,273	1,020,778	286,213	125,976	139,708	43,923	35,471	2,426
0— 4	395,070	192,711	202,359	192,711	202,359	..	..	..	..	..	..
5— 9	384,178	191,860	192,318	148,430	166,569	39,177	22,270	3,753	3,979	..	..
10—14	243,410	134,038	109,372	63,639	71,629	43,240	25,380	26,723	12,345	436	18
15—19	201,092	100,281	100,811	44,455	73,663	27,959	18,829	24,223	7,797	3,644	522
20—24	224,323	112,855	111,468	57,293	88,819	28,782	16,245	18,672	6,266	8,108	638
25—29	227,182	126,699	100,483	74,462	83,392	30,209	11,543	15,734	4,940	6,294	607
30—34	190,835	109,712	81,123	67,555	68,922	25,329	9,015	12,125	2,929	4,703	257
35—44	279,006	161,556	117,450	100,200	103,111	39,110	11,203	16,462	2,875	5,784	261
45—59	252,262	139,957	112,305	83,889	102,590	36,053	7,702	15,470	1,925	4,545	88
60+	124,102	59,365	64,737	34,545	60,056	16,335	3,781	6,532	865	1,953	35
Age not stated	308	131	177	94	167	19	8	14	2	4	..
BIRBHUM DISTRICT											
All Ages	1,345,389	678,275	667,114	469,674	599,214	115,351	47,424	81,763	19,785	11,487	691
0— 4	230,968	114,317	116,651	114,317	116,651	..	..	..	..	..	..
5— 9	226,735	114,554	112,181	95,547	101,411	16,836	9,882	2,171	888	..	..
10—14	121,469	65,894	55,575	34,281	39,442	15,381	9,682	16,224	6,451	8	..
15—19	102,294	49,786	52,508	23,368	41,337	10,473	6,661	14,707	4,355	1,238	155
20—24	107,149	48,235	58,914	25,188	49,967	10,166	5,870	9,997	2,825	2,884	252
25—29	112,221	56,085	56,136	33,507	49,773	11,695	4,414	8,883	1,845	2,000	104
30—34	93,615	49,430	44,185	30,734	39,827	10,252	3,108	6,996	1,200	1,448	50
35—44	141,318	74,517	66,801	47,312	61,486	15,907	3,998	9,633	1,244	1,665	73
45—59	142,095	73,251	68,844	45,928	65,324	16,672	2,709	9,151	768	1,500	43
60+	66,974	31,906	35,068	19,267	33,756	7,928	1,090	3,974	208	737	14
Age not stated	551	300	251	225	240	41	10	27	1	7	..

TABLE C-III PART C—AGE, SEX AND EDUCATION IN RURAL AREAS ONLY—*contd.*

Age-Group	Total Population			Illiterate		Literate (without educational level)		Educational Levels: Primary or Junior Basic		Educational Levels: Matriculation and above	
	Persons	Males	Females	Males	Females	Males	Females	Males	Females	Males	Females
1	2	3	4	5	6	7	8	9	10	11	12
BANKURA DISTRICT											
All Ages	1,542,356	776,290	766,066	507,650	702,258	170,527	49,031	79,347	13,483	18,766	394
0- 4	232,511	114,716	117,795	114,716	117,795	..	..	..	..	..	..
5— 9	247,414	125,098	122,316	101,541	112,910	20,950	8,918	2,607	488	..	..
10—14	155,191	84,915	70,276	39,935	54,912	25,396	10,649	19,289	4,707	295	8
15—19	133,574	65,066	68,508	29,456	57,585	17,320	7,648	14,380	3,178	3,910	97
20--24	133,100	62,544	70,556	30,939	62,351	17,091	6,284	9,862	1,799	4,652	122
25--29	127,014	63,410	63,604	35,439	57,857	17,258	4,541	7,619	1,119	3,094	87
30—34	108,071	56,034	52,037	32,901	47,923	14,982	3,320	6,167	757	1,984	37
35—44	160,538	83,753	76,785	49,872	71,603	23,162	4,354	8,515	803	2,204	25
45—59	158,838	81,200	77,638	49,397	74,234	22,700	2,925	7,333	468	1,770	11
60+	85,913	39,432	46,481	23,354	45,019	11,652	1,291	3,570	164	856	7
Age not stated	192	122	70	100	69	16	1	5	..	1	..
MIDNAPORE DISTRICT											
All Ages	4,007,569	2,041,386	1,966,183	1,220,586	1,758,104	439,667	133,359	348,693	73,570	32,440	1,150
0— 4	628,459	310,194	318,265	310,194	318,265	.	..	..	..	..	..
5— 9	645,892	325,640	320,252	268,923	291,701	50,800	26,195	5,827	2,356	..	..
10—14	407,274	225,236	182,038	91,849	129,277	62,995	30,574	70,343	22,181	49	6
15—19	336,104	160,444	175,660	57,633	136,571	34,517	20,563	64,555	18,221	3,739	305
20—24	339,734	159,331	180,403	63,159	151,048	38,817	16,546	48,218	12,389	9,137	420
25—29	314,455	157,801	156,654	71,599	138,059	41,730	11,705	38,106	6,682	6,366	208
30--34	274,991	142,562	132,429	68,575	119,048	40,660	8,827	29,357	4,434	3,970	120
35—44	425,909	228,690	197,219	115,382	183,035	67,609	9,836	41,229	4,288	4,470	60
45—59	406,202	220,301	185,991	114,715	177,592	66,804	6,142	35,448	2,235	3,334	22
60+	228,108	110,987	117,121	58,416	113,366	35,614	2,966	15,587	780	1,370	9
Age not stated	351	200	151	141	142	31	5	23	4	5	..
PURULIA DISTRICT											
All Ages	1,267,538	640,400	627,138	460,744	606,679	130,117	16,289	41,019	3,692	8,520	478
0— 4	168,777	78,133	90,644	78,133	90,644	..	..	..	..	..	..
5— 9	178,315	88,093	90,222	74,585	87,461	12,203	2,620	1,305	141	..	..
10—14	130,144	69,201	60,943	43,127	55,794	17,871	4,051	8,121	1,090	82	8
15--19	119,931	59,879	60,052	35,546	56,688	14,846	2,465	7,738	835	1,749	64
20—24	111,972	54,354	57,618	31,915	55,361	15,003	1,763	5,369	427	2,067	67
25—29	124,981	68,080	56,901	42,601	55,041	18,612	1,424	5,173	312	1,694	124
30—34	101,250	53,943	47,307	37,321	45,817	11,966	1,145	3,619	267	1,037	78
35—44	136,892	72,188	64,704	49,360	62,845	17,420	1,478	4,429	350	979	31
45—59	136,009	69,378	66,631	48,688	65,522	16,144	869	3,877	148	669	92
60+	59,095	27,059	32,036	19,395	31,426	6,043	474	1,378	122	243	14
Age not stated	172	92	80	73	80	9	..	10	..	..	..

TABLE C-III PART C—AGE, SEX AND EDUCATION IN RURAL AREAS ONLY—*concld.*

Age-Group	Total Population			Illiterate		Literate (without educational level)		Educational Levels: Primary or Junior Basic		Educational Levels: Matriculation and above	
	Persons	Males	Females	Males	Females	Males	Females	Males	Females	Males	Females
1	2	3	4	5	6	7	8	9	10	11	12
					SIKKIM						
All Ages . .	155,341	81,285	74,056	66,451	71,671	14,153	2,336	440	37	241	12
0— 4 . .	19,962	9,954	10,008	9,954	10,008	..	..	..	..	..	..
5— 9 . .	21,408	10,620	10,788	9,836	10,349	778	439	6	..	..	..
10—14 . .	20,394	10,619	9,775	8,835	9,162	1,754	599	29	14	1	..
15—19 . .	15,806	8,279	7,527	6,428	7,142	1,761	378	67	5	23	2
20—24 . .	15,505	8,271	7,234	6,015	6,908	2,041	316	119	5	96	5
25—29 . .	13,550	7,210	6,340	5,424	6,127	1,648	205	84	4	54	4
30—34 . .	11,173	6,045	5,128	4,564	5,003	1,402	118	57	7	22	..
35—44 . .	15,471	8,334	7,137	6,182	7,005	2,061	131	60	1	31	..
45—59 . .	14,248	8,007	6,241	6,072	6,134	1,909	105	13	1	13	1
60+ . .	7,714	3,887	3,827	3,112	3,782	770	45	5	..	..	..
Age not stated .	110	59	51	29	51	29	..	..	..	1	..

APPENDIX TO TABLE C-III

SPECIAL TABLES ON SCIENTIFIC AND TECHNICAL PERSONNEL

The Government of India took a decision to have a Special Enumeration of technically qualified personnel along with the Enumeration for the 1961 Census. For this purpose a Special Enumeration Card was devised, a specimen of which is given below :

(Obverse)

CENSUS OF INDIA 1961 : SCIENTIFIC & TECHNICAL PERSONNEL

Only a person with a recognised Degree or Diploma in Science, Engineering, Technology or Medicine should fill in this card.

READ CAREFULLY BEFORE FILLING IN. TICK (V) WITHIN BRACKETS PROVIDED WHERE APPLICABLE.

CENSUS LOCATION CODE

1. NAME..... 2. DATE OF BIRTH.....
3. DESIGNATION & OFFICE ADDRESS..... *(if employed)*
4. PERMANENT ADDRESS.....

5.(a) Male/ ( )
(b) Female ( )

6.(a) Never Married/ ( )
(b) Married ( )

7. On Feb. 1, 1961 were you :

(a) Employed ? ( ) if so, monthly total income Rs.....
(b) Full time student ? ( )
(c) Unemployed ? ( ) if so, how long ? .....Yrs.....mths.
(d) Retired ? ( )

8. ACADEMIC QUALIFICATIONS *(ANSWER FULLY)*

Degree/Diploma	Subjects taken	Division	Year of Passing

If employed fill in Qs. 9—12

9. Nature of employment :
a. Teaching in School ( )
b. ,, in College ( )
c. Technical, in Industry ( )
d. ,, outside Industry ( )
e. Non-technical ( )

10. Any Research Assignment ? Yes ( )/No ( )

11. Where employed ?
a. Public Sector ( )
b. Private Sector ( )
c. Self employment ( )

12. How employed ?
a. Permanent ( )
b. Temporary ( )
c. On contract ( )
d. Research Scholar etc. ( )
e. Otherwise ( )

Date Signature

(Reverse)

BUSINESS REPLY CARD

Postage will be paid by the Addressee.

NEW DELHI G. P. O.
PERMIT NO. 1518

No Postage necessary if posted in India

The Registrar General, India,
Ministry of Home Affairs,
2A, Man Singh Road,
NEW DELHI-11

In West Bengal and Sikkim the enquiry was confined to Urban areas only. The arrangement made was that each Census Enumerator in an urban area was given a sufficient number of blank cards. He gave the necessary number of cards at each household in which there were technically qualified persons. Such persons were those who had a recognised degree or diploma in Science, Engineering, Technology or Medicine. Before leaving the cards at the household, the Enumerator filled up the rectangle on the top right hand side of the card for writing the Location Code and also wrote the Code for the State. The Enumerator requested the technical persons in the household to fill up the cards themselves and to hand them over to him when he would come back on the revisional round. No compulsion in this matter was exercised but those who did not hand over the filled up cards were requested to post them. The cards (business reply) were addressed to the Registrar General, India.

3. This Special Enumeration was only for technical personnel of the following educational levels :

(*a*) *Science*—B.A. or B.Sc., M.A. or M.Sc., or higher degrees (Ph.D. etc.) in Science subjects like Physics, Mathematics, Chemistry, Agriculture, Geology, Geo-Physics, Geography, etc.

(*b*) *Engineering*—Degree or Diploma in Engineering.

(*c*) *Technology*—Degree or Diploma in technical subjects like Chemical Technology, Leather Technology, Textile Technology, Glass and Ceramic Technology, Food Technology, etc.

(*d*) *Medicine*—Degree or Diploma in Medicine and/or Surgery.

4. Thus the under-Graduate Scientists (*i.e.*, those who have not got at least a Bachelor's Degree) or Mechanics and Technicians even though holding certificates did not come under the scope of this Special Enumeration.

5. All filled up cards collected by the Enumerators on their revisional rounds were sent along with the Census documents to the District Census Officer through the usual channel of Charge Officers and Subdivisional Census Officers. The District Census Officer sent all the cards collected in his district direct to the office of the Registrar General at New Delhi in bulk by registered postal parcel. These cards along with those received at that office directly from the technical personnel concerned were processed for the purpose of preparation of the tables which are printed in this Appendix. The tables are :

Table I—Classification by each branch and sub-branch of Science or Technology.

Table II—Type of Activity and Marital Status of persons in each branch of Science or Technology.

Table III—Year of obtaining Post-Graduate Degrees in Physical Sciences and Graduates and Doctorates in Engineering, Technology and selected branches of Medicine.

Table IV—Persons holding Degrees in Engineering, Technology and selected branches of Medicine and also holding Degrees in selected branches of Physical Science.

Table V—Nature and sector of employment of persons in each branch of Science or Technology.

Table VI—Total monthly income of persons employed in each branch of Science or Technology classified by sector of employment.

Table VII—Tenure and sector of employment of persons in each branch of Science or Technology.

Table VIII—Age and period of unemployment of unemployed persons qualified in any branch of Science or Technology.

6. The tables furnish a wealth of information on different aspects of the availability and utilization of technical personnel in the State. Rural areas have been left out of reckoning but this certainly is not a factor which detracts much from the worth of the material compiled, because urban areas account for most of the demand and supply of technical skill in the land. What actually has impaired the value of the tables is their lack of coverage *even* for urban areas alone. The procedure adopted for the Special Enumeration as described in the foregoing paragraphs had itself left scope for possible omissions. Cards were issued to the Census Enumerator who was to distribute them to those households where he came across persons of requisite qualifications. There was no check to ascertain whether the Enumerator left a card or whether the card he left had reached the person for whom it was meant. Even if it did, it might or might not have been filled up and mailed, or returned to the Enumerator during his revisit. In the circumstances it is not possible to make with confidence any assessment of the magnitude of the deficiency in the coverage caused by such a variety of causes.

TABLE I—CLASSIFICATION BY EACH BRANCH AND SUB-BRANCH OF SCIENCE OR TECHNOLOGY

Classification No. of Branch/ Sub-Branch of Science or Technology		Description of Branch/Sub-Branch of Science or Technology	Persons	Males	Females
1		2	3	4	5
		WEST BENGAL			
0—8		POST-GRADUATES (*including* Doctorates) IN SCIENCE	2,682	2,423	259
0		Physics	496	459	37
	00	Physics (*including* Mathematical Physics)	496	459	37
1		Mathematics	551	512	39
	10	Pure Mathematics	405	373	32
	11	Applied Mathematics	146	139	7
2		Statistics	111	108	3
	20	Statistics	111	108	3
3		Chemistry	608	571	37
	30	Physical Chemistry	506	481	25
	31	Inorganic Chemistry	15	14	1
	32	Organic Chemistry	56	50	6
	33	Bio-Chemistry	31	26	5
4		Agriculture	59	58	1
	40	Agriculture (*including* Agricultural Botany and Agricultural Economics)	59	58	1
5		Bio-Sciences	468	373	95
	50	Zoology	175	157	18
	51	Botany	178	126	52
	52	Anthropology	49	42	7
	53	Others (*e.g.*, Physiology, Fisheries, etc.)	66	48	18
6		Geology/Geophysics	192	191	1
	60	Geology	182	181	1
	61	Geophysics	10	10	--
7		Geography	67	53	14
	70	Geography (*including* Anthropo Geography)	67	53	14
8		Other Sciences	130	98	32
	80	Other Sciences (*e.g.* Psychology, Applied Psychology, Archaeology, Meteorology, etc.)	130	98	32
9		GRADUATES (B.A. and B.Scs., *including* Honours) IN GENERAL SCIENCE SUBJECTS	11,702	11,159	543
	90	General Sciences (Physics, Mathematics, Statistics, Chemistry, Bio-Sciences, Geology, Geophysics, Physiscs and other Sciences)	11,525	10,984	541
	91	Agriculture	176	174	2
	92	Forestry	1	1	..
	93	Horticulture	..	..	..
	94	Others	..	..	..
10—33		ENGINEERING AND TECHNOLOGY DEGREES (Graduates and Doctorates)	4,101	4,085	16
10		Aeronautics	7	7	..
	100	Aeronautics	7	7	..
11		Agricultural Engineering	17	17	..
	110	Agricultural Engineering (General)	12	12	..
	111	Applied Botany	1	1	..
	112	Farm Power and Machinery	1	1	..
	113	Soil and Water conservation	3	3	..

TABLE I—CLASSIFICATION BY EACH BRANCH AND SUB-BRANCH OF SCIENCE OR TECHNOLOGY—*contd.*

Classification No. of Branch/ Sub-Branch of Science or Technology	Description of Branch/Sub-Branch of Science or Technology	Persons	Males	Females
1	2	3	4	5
	WEST BENGAL—*contd.*			
12	Applied Geology/Geophysics	14	14	..
120	Applied Geology and Geophysics (General)	11	11	..
121	Exploration Geophysics	2	2	..
122	Geo-Chemistry	1	1	..
13	Architecture and Regional Planning	31	31	..
130	Architecture and Regional Planning (General)	28	28	..
131	Town and Country Planning	3	3	..
132	Housing	..	..	..
14	Automobile	5	5	..
140	Automobile	5	5	..
15—16	Chemical Engineering and Technology	505	503	2
150	Chemical Engineering and Technology (*including* Applied Chemistry)	463	462	1
151	Technology of Gas Reaction at High Pressures	4	4	..
152	High Polymers and Rubber Technology	2	2	..
153	Synthetic Drugs and Chemicals	..	..	..
154	Technology of Oils, Fats and Waxes, etc.	12	12	..
155	Pigments, Paints and Varnishes	9	9	..
156	Applied Microbiology	6	5	1
157	Petroleum Technology	2	2	..
158	Intermediates and Dyes Technology	1	1	..
159	Plastics	5	5	..
160	Design of Chemical Plants	1	1	..
161	Technology of Fine Organic Chemicals	..	..	..
162	Electro-Chemical Technology	..	..	..
163	Technology of Heavy Inorganic Chemicals	..	..	..
17—18	Civil	1,019	1,018	1
170	Civil Engineering (General)	958	957	1
171	Advanced Hydraulics, Dam Construction and Irrigation Engineering	..	..	..
172	Aerial Survey	..	..	..
173	Dam Design, Irrigation Engineering and Hydraulics	3	3	..
174	Harbour Engineering	1	1	..
175	Highway Engineering	7	7	..
176	Hydraulics, Irrigation and Flood Control	5	5	..
177	Municipal Engineering	..	..	..
178	Photogrammetric Engineering	..	..	..
179	Public Health Engineering	20	20	..
180	Soil Engineering	4	4	..
181	Soil Mechanics and Foundation	1	1	..
182	Structural Engineering	20	20	..
183	Water Power and Dam Construction	..	..	..

TABLE I –CLASSIFICATION BY EACH BRANCH AND SUB-BRANCH OF SCIENCE OR TECHNOLOGY -*contd.*

Classification No. of Branch, Sub-Branch of Science or Technology		Description of Branch/Sub-Branch of Science or Technology	Persons	Males	Females
1		2	3	4	5
		WEST BENGAL—*contd.*			
19--20		Electrical	878	869	9
	190	Electrical (General)	632	628	4
	191	Acoonstical Engineering	..	.	..
	192	Advanced Broadcasting Engineering	..	..	..
	193	Advanced Electronics	..	.	..
	194	Advanced Line Communication	2	2	..
	195	Applied Physics	152	147	5
	196	Control System and Instrumentation	.	..	..
	197	Electrical Communication Engineering	29	29	..
	198	Electrical Machine Design	1	1	..
	199	Electrical, Mechanical, Civil, Hydraulics and Voltage	..	..	..
	200	Electro Accoustical Engine ing	..	.	..
	201	Electro Vacuum Technology	..	..	..
	202	Electronics and Radio Engineering	6	6	..
	204	Radio Physics and Electronics	46	46	..
	205	Radio and V.H F Engineering	10	10	..
	206	Ultra Short and Micro-wave Engineering	..	..	..
21		Electrical Mechanical	161	161	..
	210	Electrical Mechanical	161	161	..
22		Food, Sugar and Dairying Technology	6	6	..
	220	Food, Sugar and Dairying Technology	6	6	..
23		Fuel and Petroleum Technology	5	5	..
	230	Fuel and Petroleum Technology	5	5	..
24		Glass, Silicate, Ceramics and Cement Technology	41	41	..
	240	Glass, Silicate, Ceramics and Cement Technology	41	41	..
25		Leather Technology	15	14	1
	250	Leather Technology	15	14	1
26--27		Mechanical Engineering	1,033	1,031	2
	260	Mechanical Engineering (*including* Mechanics and Prime Movers) (General)	974	972	2
	261	Applied Thermodynamics (*including* Heat Power Engine ing)	2	2	..
	262	Gas Turbines	..	..	..
	263	Foundry Engineering	7	7	..
	264	Industrial Engineering (*including* Industrial Physics)	11	11	..
	265	Internal Combustion Engineering	2	2	..
	266	Machine Design	1	1	..
	267	Mechanical Handling of Materials	..	..	.
	268	Production Engineering or Technology	32	32	.
	269	Power Engineering	2	2	..
	270	Refrigeration, Air-Conditioning and its Plant Design	2	2	.
	271	Servo-mechanism and Instrumentation	..	..	.
28		Metallurgy	126	126	..
	280	Metallurgy (*including* Advanced and Ferrous Production Metallurgy)	126	126	.

TABLE I- -CLASSIFICATION BY EACH BRANCH AND SUB-BRANCH OF SCIENCE OR TECHNOLOGY- -*contd.*

Classification No. of Branch Sub-Branch of Science or Technology		Description of Branch/Sub-Branch of Science or Technology	Persons	Males	Females
1		2	3	4	5
		WEST BENGAL—*contd.*			
29		Mining	38	38	..
	290	Mining (*including* Ore Dressing)	38	38	..
30		Naval Architecture and Marine Engineering	67	67	..
	300	Naval Architecture and Marine Engineering	67	67	..
31		Pharmaceuticals and Fine Chemicals	38	37	1
	310	Pharmaceuticals and Fine Chemicals	38	37	1
32		Textile	86	86	..
	320	Textile Chemistry	46	46	..
	321	Textile Technology	40	40	..
33		Others	9	9	..
	330	Others (*i.e.* Instrument Technology etc.)	9	9	..
34—47		ENGINEERING AND TECHNOLOGY DIPLOMAS	3,879	3,848	31
34		Aeronautical Engineering	37	37	..
	340	Aeronautical Engineering	37	37	..
35		Automobile Engineering	80	79	1
	350	Automobile Engineering	80	79	1
36		Chemical Engineering	89	89	..
	360	Chemical Engineering (*including* General and Chemical Technology)	89	89	..
37		Civil Engineering	1,343	1,338	5
	370	Civil Engineering (*including* Draughtsmen, Overseers, Surveyors and Computors, etc.)	1,343	1,338	5
38		Electrical Engineering	385	384	1
	380	Electrical Engineering	385	384	1
39		Electrical Mechanical Engineering	406	405	1
	390	Electrical Mechanical Engineering	406	405	1
40		Glass and Ceramics Technology	11	11	..
	400	Glass and Ceramics Technology (*including* Pottery, Refractory and Enamel)	11	11	..
41		Leather Technology	26	25	1
	410	Leather Technology	26	25	1
42		Mechanical Engineering	644	643	1
	420	Mechanical Engineering	644	643	1
43		Metallurgical Engineering	32	32	..
	430	Metallurgical Engineering	32	32	..
44		Mining Engineering	35	34	1
	440	Mining Engineering *including* Mine Surveying)	35	34	1
45		Tele-Communication/Radio and Communication Engineering	150	150	..
	450	Tele-Communication (*including* Wireless Telegraphy) Radio (*including* sound Projection) and Communication Engineering	150	150	..
46		Textile Technology	232	227	5
	460	Textile Technology *including* Textile Chemistry)	232	227	5
47		Others	409	394	15
	470	Others (*i.e.* Architecture, Printing, Food, Fisheries, etc.)	409	394	15
48		ENGINEERING AND TECHNOLOGY- -CERTIFICATE COURSES	222	218	4
	480	Engineering and Technology—Certificate Courses	222	218	4

TABLE I—CLASSIFICATION BY EACH BRANCH AND SUB-BRANCH OF SCIENCE OR TECHNOLOGY—*contd.*

Classification No. of Branch/ Sub-Branch of Science or Technology			Description of Branch/Sub-Branch of Science or Technology	Persons	Males	Females
1			2	3	4	5
			WEST BENGAL—*concld.*			
49—51			MEDICINE (Modern System), COLLEGE BACHELOR'S DEGREE AND ABOVE	2,855	2,675	180
	49		General Human Medicine/Surgery	2,043	1,934	109
		490	General Human Medicine/Surgery	2,043	1,934	109
	50		Specialised Human Medicine/Surgery	800	740	60
		500	Specialised Human Medicine/Surgery	800	740	60
	51		Nursing	12	1	11
		510	Nursing	12	1	11
	52		ANIMAL HUSBANDRY, LIVESTOCK AND VETERINARY	76	75	1
		520	Animal Husbandry, Livestock and Veterinary	76	75	1
53—55			MEDICINE (Modern System), DIPLOMA LEVEL	911	865	46
	53		Human Medicine/Surgery	797	769	28
		530	Human Medicine/Surgery	797	769	28
	54		Nursing	23	5	18
		540	Nursing	23	5	18
	55		Animal Husbandry, Livestock and Veterinary	91	91	..
		550	Animal Husbandry, Livestock and Veterinary	91	91	..
	56		AYURVEDIC, UNANI AND OTHER SYSTEMS OF MEDICINE	166	160	6
		560	Ayurvedic, Unani and other systems of Medicine	166	160	6
	57		UNCLASSIFIABLE	208	202	6
		570	Not elsewhere classified	208	202	6
			ALL BRANCHES	**26,802**	**25,710**	**1,092**
			SIKKIM			
0—8			POST-GRADUATES (*including* Doctorates) IN SCIENCE	..	..	..
	0		Physics	..	..	..
		00	Physics (*including* Mathematical Physics)	..	..	..
	1		Mathematics	..	..	..
		10	Pure Mathematics	..	..	..
		11	Applied Mathematics	..	..	..
	2		Statistics	..	..	..
		20	Statistics	..	..	..
	3		Chemistry	..	..	..
		30	Physical Chemistry	..	..	..
		31	Inorganic Chemistry	..	..	..
		32	Organic Chemistry	..	..	..
		33	Bio-Chemistry	..	..	..
			Agriculture	..	..	..
		40	Agriculture (*including* Agricultural Botany and Agricultural Economics)	..	..	..

TABLE I -CLASSIFICATION BY EACH BRANCH AND SUB-BRANCH OF SCIENCE OR TECHNOLOGY—*contd.*

Classification No. of Branch/ Sub-Branch of Science or Technology	Description of Branch/Sub-Branch of Science or Technology	Persons	Males	Females
1	2	3	4	5
	SIKKIM—*contd.*			
5	Bio-Sciences	..	..	..
50	Zoology	..	..	..
51	Botany	..	..	..
52	Anthropology	.	..	..
53	Others (*e.g.* Physiology, Fisheries, etc.)	..	..	..
6	Geology/Geophysics	..	..	..
60	Geology	.	.	..
61	Geophysics	..	..	..
7	Geography	..	..	.
70	Geography (*including* Anthropo Geography)	..	..	..
8	Other Sciences	..	..	..
80	Other Sciences (*e.g.* Psychology, Applied Psychology, Archaeology, Meteorology, etc.)	..	..	..
9	GRADUATES (B.A and B.Sc., *including* Honours) IN GENERAL SCIENCE SUBJECT	6	6	..
90	General Sciences (Physics, Mathematics, Statistics, Chemistry Bio-Sciences, Geology, Geophysics, Physics and other Sciences	5	5	..
91	Agriculture	1	1	..
92	Forestry	..	..	..
93	Horticulture	..	..	..
94	Others	..	..	.
10—33	ENGINEERING AND TECHNOLOGY DEGREES (Graduates and Doctorates)	6	6	..
10	Aeronautic	..	..	..
100	Aeronautics	..	..	..
11	Agricultural Engineering	..	.	.
110	Agricultural Engineering (General)	..	..	..
111	Applied Botany		..	..
112	Farm Power and Machinery	..	..	..
113	Soil and Water conservation	..	..	..
12	Applied Geology/Geophysics	..	..	..
120	Applied Geology and Geophysic (General)	..	..	..
121	Exploration Geophysics	..	..	..
122	Geo-Chemistry	..	..	..
13	Architecture and Regional Planning	..	..	..
130	Architecture and Regional Planning (General)	..	..	..
131	Town and Country Planning	..	..	..
132	Housing	..	..	..
14	Automobile	..	..	..
140	Automobile	..	..	..
15—16	Chemical Engineering and Technology	..	..	..
150	Chemical Engineering and Technology (*including* Applied Chemistry)	..	..	..
151	Technology of Gas Reaction at High Pressures	..	..	..
152	High Polymers and Rubber Technology	..	..	..
153	Synthetic Drugs and Chemicals	..	..	..
154	Technology of Oils, Fats and Waxes, etc.	..	..	..

TABLE I—CLASSIFICATION BY EACH BRANCH AND SUB-BRANCH OF SCIENCE OR TECHNOLOGY—*contd.*

Classification No. of Branch, Sub-Branch of Science or Technology		Description of Branch/Sub-Branch of Science or Technology	Persons	Males	Females
1		2	3	4	5
		SIKKIM—*contd.*			
	155	Pigments, Paints and Varnishes	..	..	.
	156	Applied Microbiology	..	..	..
	157	Petroleum Technology	..	..	..
	158	Intermediates and Dyes Technology	..	..	..
	159	Plastics	..	..	..
	160	Design of Chemical Plants	..	..	.
	161	Technology of Fine Organic Chemicals	..	..	..
	162	Electro-Chemical Technology	.	..	..
	163	Technology of Heavy Inorganic Chemicals	..	..	..
17—18		Civil	5	5	..
	170	Civil Engineering (General)	5	5	.
	171	Advanced Hydraulics, Dam Construction and Irrigation Engineering	..	..	.
	172	Aerial Survey	..	..	..
	173	Dam Design, Irrigation Engineering and Hydraulics	..	..	..
	174	Harbour Engineering	.	.	..
	175	Highway Engineering	..	..	..
	176	Hydraulics, Irrigation and Flood Control	..	..	..
	177	Municipal Engineering	..	..	..
	178	Photogrammetric Engineering	..	.	..
	179	Public Health Engineering	..	..	..
	180	Soil Engineering	.	..	..
	181	Soil Mechanics and Foundation	..	..	..
	182	Structural Engineering	..	..	..
	183	Water Power and Dam Construction	..	..	..
19—20		Electrical	1	1	..
	190	Electrical (General)	1	1	..
	191	Accoustical Engineering	..	..	
	192	Advanced Broadcasting Engineering	..	.	..
	193	Advanced Electronics	..	..	.
	194	Advanced Line Communication	..	..	
	195	Applied Physics	..	..	.
	196	Control System and Instrumentation	..	..	..
	197	Electrical Communication Engineering	..	..	..
	198	Electrical Machine Design	..	..	..
	199	Electrical, Mechanical, Civil, Hydraulics and Voltage	..	..	
	200	Electro Accoustical Engineering	..	..	..
	201	Electro Vacuum Technology	..	..	..
	202	Electronics and Radio Engineering	..	..	..
	204	Radio Physics and Electronics	..	..	..
	205	Radio and V.H.F. Engineering	..	..	..
	206	Ultra Short and Micro-wave Engineering	..	..	..
21		Electrical Mechanical	..	..	..
	210	Electrical Mechanical	..	..	..

TABLE I—CLASSIFICATION BY EACH BRANCH AND SUB-BRANCH OF SCIENCE OR TECHNOLOGY—*contd.*

Classification No. of Branch, Sub-Branch of Science or Technology	Description of Branch/Sub-Branch of Science or Technology	Persons	Males	Females
1		3	4	5
	SIKKIM—*contd.*			
22	Food, Sugar and Dairying Technology	..	..	.
220	Food, Sugar and Dairying Technology	..	..	..
23	Fuel and Petroleum Technology	.	..	..
230	Fuel and Petroleum Technology	..	..	.
24	Glass, Silicate, Ceramics and Cement Technology	..	..	..
240	Glass, Silicate, Ceramics and Cement Technology	..	..	..
25	Leather Technology	..	.	..
250	Leather Technology	..	..	..
26—27	Mechanical Engineering	..	.	..
260	Mechanical Engineering (*including* Mechanics and Prime Movers) (General)	..	.	..
261	Applied Thermodynamics (*including* Heat Power Engineering)	..	..	..
262	Gas Turbines	..		..
263	Foundry Engineering	..	..	.
264	Industrial Engineering (*including* Industrial Physics)	..	..	..
265	Internal Combustion Engineering	..	..	..
266	Machine Design	..	..	..
267	Mechanical Handling of Materials	..	.	..
268	Production Engineering or Technology	..	.	..
269	Power Engineering	..	..	..
270	Refrigeration, Air-Conditioning and its Plant Design	..	..	..
271	Servo-mechanism and Instrumentation	..	..	..
28	Metallurgy	..	..	..
280	Metallurgy (*including* Advanced and Ferrous Production Metallurgy)	..	..	..
29	Mining	..	..	..
290	Mining (*including* Ore Dressing)	..	..	..
30	Naval Architecture and Marine Engineering	..	..	..
300	Naval Architecture and Marine Engineering	..	..	..
31	Pharmaceuticals and Fine Chemicals	..	..	..
310	Pharmaceuticals and Fine Chemicals	..	..	..
32	Textiles	..	..	..
320	Textile Chemistry	..	..	..
321	Textile Technology	..	..	..
33	Others	.	..	..
330	Others (*i.e.*, Instrument Technology, etc.)	..	..	..
34—47	ENGINEERING AND TECHNOLOGY DIPLOMAS	6	6	..
34	Aeronautical Engineering	..	..	..
340	Aeronautical Engineering	..	..	..
35	Automobile Engineering	1	1	..
350	Automobile Engineering	1	1	..
36	Chemical Engineering	..	..	..
360	Chemical Engineering (*including* General and Chemical Technology)	..	..	..
37	Civil Engineering	4	4	..
370	Civil Engineering (*including* Draughtsmen, Overseers, Surveyors and Computors, etc.)	4	4	..

TABLE I—CLASSIFICATION BY EACH BRANCH AND SUB-BRANCH OF SCIENCE OR TECHNOLOGY—*concld.*

Classification No. of Branch/ Sub-Branch of Science or Technology		Description of Branch/Sub-Branch of Science or Technology	Persons	Males	Females
1		2	3	4	5
		SIKKIM—*concld.*			
38		Electrical Engineering	..	..	..
	380	Electrical Engineering	..	..	..
39		Electrical Mechanical Engineering	..	..	..
	390	Electrical Mechanical Engineering	..	..	..
40		Glass and Ceramics Technology	..	..	..
	400	Glass and Ceramics Technology (*including* Pottery, Refractory and Enamel)	..	..	..
41		Leather Technology	..	..	..
	410	Leather Technology	..	..	..
42		Mechanical Engineering	..	.	..
	420	Mechanical Engineering	..	..	..
43		Metallurgical Engineering	..	..	..
	430	Metallurgical Engineering	..	..	.
44		Mining Engineering	..	.	..
	440	Mining and Engineering (*including* Mine Surveying)	..	..	..
45		Tele-Communication/Radio and Communication Engineering	..	.	..
	450	Tele-Communication (*including* Wireless Telegraphy)/Radio (*including* sound Projection) and Communication Engineering	..	..	..
46		Textile Technology	..	.	..
	460	Textile Technology (*including* Textile Chemistry)	..	..	..
47		Others	1	1	..
	470	Others (*i.e.*, Architecture, Printing, Food, Fisheries, etc.)	1	1	..
48		ENGINEERING AND TECHNOLOGY—CERTIFICATE COURSES	..	..	..
	480	Engineering and Technology—Certificate Courses	..	..	..
49—51		MEDICINE (Modern System), COLLEGE BACHELOR'S DEGREE AND ABOVE	1	1	..
49		General Human Medicine/Surgery	1	1	.
	490	General Human Medicine/Surgery	1	1	..
50		Specialised Human Medicine/Surgery	..	..	..
	500	Specialised Human Medicine/Surgery	..	..	..
51		Nursing	..	..	..
	510	Nursing	..	..	..
52		ANIMAL HUSBANDRY, LIVESTOCK AND VETERINARY	..	..	..
	520	Animal Husbandry, Livestock and Veterinary	..	..	..
53—55		MEDICINE (Modern System), DIPLOMA LEVEL	1	1	..
53		Human Medicine/Surgery	1	1	..
	530	Human Medicine/Surgery	1	1	..
54		Nursing	..	..	..
	540	Nursing	..	..	..
55		Animal Husbandry, Livestock and Veterinary	..	..	..
	550	Animal Husbandry, Livestock and Veterinary	..	..	..
56		AYURVEDIC, UNANI AND OTHER SYSTEMS OF MEDICINE	..	..	..
	560	Ayurvedic, Unani and other systems of Medicine	..	..	..
57		UNCLASSIFIABLE	..	..	..
	570	Not elsewhere classified	..	..	..
		ALL BRANCHES	20	20	..

TABLE II—TYPE OF ACTIVITY AND MARITAL STATUS OF PERSONS

Description of Branch of Science or Technology with Classification Number	Total			Employed							
				Total		Never Married		Married		Others	
	Persons	Males	Females	Males	Females	Males	Females	Males	Females	Males	Females
1	2	3	4	5	6	7	8	9	10	11	12
											WEST
0—8 POST GRADUATES (*including* Doctorates) in SCIENCE	2,682	2,423	259	2,122	184	741	109	1,314	69	67	.-6
0 Physics	496	459	37	407	28	120	14	275	14	12	..
1 Math matics	551	512	39	421	30	157	22	255	7	9	1
2 Statistics	111	108	3	95	1	48	1	44	..	3	..
3 Chemistry	608	571	37	521	26	155	13	347	12	19	1
4 Agriculture	59	58	1	47	1	15	1	29	..	3	.
5 Bio-Sciences	468	373	95	337	71	133	39	195	28	9	4
6 Geology/Geophysics	192	191	1	159	1	74	..	81	1	4	..
7 Geography	67	53	14	48	9	13	5	34	4	1	.
8 Other Sciences	130	98	32	87	17	26	14	54	3	7	..
9 GRADUATES (B. A. and B. Sc. *including* Honours) IN GENERAL SCIENCE SUBJECTS	11,702	11,159	543	8,650	270	3,818	162	4,545	93	287	15
10—33 ENGINEERING AND TECHNOLOGY DEGREES (Graduates and Doctorates)	4,101	4,085	16	3,828	14.	1,307	8	2,426	6	95	.
10 Aeronautics	7	7	..	7	..	1	..	5	..	1	..
11 Agricultural Engineering	17	17	..	16	..	5	..	11	..	.	..
12 Applied Geology/Geophysics	14	14	..	13	..	7	..	5	..	1	..
13 Architecture and Regional Planning	31	31	..	30	..	26	..	4	..	..	..
14 Automobile	5	5	..	4	..	2	..	2	..	.	..
15—16 Chemical Engineering and Technology	505	503	2	472	2	152	1	304	1	16	..
17—18 Civil	1,019	1,018	1	932	1	282	1	626	..	24	..
19—20 Electrical	878	869	9	822	7	298	5	507	2	17	..
21 Electrical Mechanical	161	161	..	143	..	11	..	128	..	4	..
22 Food, Sugar and Dairying Technology	6	6	..	6	..	2	..	4	..	..	..
23 Fuel and Petroleum Technology	5	5	..	5	..	2	..	3	..	..	..
24 Glass, Silicate, Ceramics and Cement Technology	41	41	..	38	..	5	..	32	..	1	..
25 Leather Technology	15	14	1	11	1	4	..	6	1	1	..
26—27 Mechanical Engineering	1,033	1,031	2	994	2	410	..	562	2	22	..
28 Metallurgy	126	126	..	119	..	34	..	82	..	3	..
29 Mining	38	38	..	30	..	6	..	24	..	..	..
30 Naval Architecture and Marine Engineering	67	67	..	67	..	22	..	42	..	3	..
31 Pharmaceuticals and Fine Chemicals	38	37	1	34	1	13	1	21	..	.	..
32 Textiles	86	86	..	77	..	22	..	53	..	2	..
33 Others	9	9	..	8	..	3	..	5	..	..	..

IN EACH BRANCH OF SCIENCE OR TECHNOLOGY

Unemployed								Retired							
Total		Never Married		Married		Others		Total		Never Married		Married		Others	
Males	Female	Males	Females	Males	Females	Males	Females	Males	Females	Males	Females	Males	Females	Males	Females
13	14	15	16	17	18	19	20	21	22	23	24	25	26	27	28
BENGAL															
188	75	126	28	47	41	15	6	113	..	3	..	101	..	9	..
23	9	16	2	7	7	..	..	29	.	..	..	27	..	2	..
43	9	28	3	13	6	2	..	48	..	2	..	42	..	4	..
13	2	11	1	1	1	1	..	..	..	..	..	..	..	..	..
25	11	12	6	11	4	2	1	25	..	1	..	23	..	1	..
10	..	5	..	3	..	2	..	1	..	..	..	1	..	..	..
33	24	22	9	7	13	4	2	3	..	..	..	2	..	1	..
27	..	24	..	..		3	..	5	..	..	..	4	..	1	
5	5	3	2	1	2	1	1	..	..	.	..	..	..	..	..
9	15	5	5	4	8	..	2	2	..	..	..	2	..	..	..
2,198	270	1,710	159	303	102	185	9	311	3	16	..	286	3	9	..
168	2	109	1	56	1	3	..	89	..	10	..	78	..	1	..
..	..	..	..	..	..	..	..	..	..	..	..	..	..	..	..
1	..	..	..	1	..	..	..	..	..	..	..	..	..	..	..
1	..	..	..	1	..	..	..	..	..	..	..	..	..	..	..
1	..	1	..	..	.	..	..	..	..	..	..	..	..	..	..
1	..	..	..	1	..	..	.	..	..	..	..	..	..	..	..
28	..	23	..	5	..	..	..	3	..	..	..	3	..	..	..
38	..	21	..	16	..	1	..	48	..	2	..	45	..	1	..
42	2	30	1	12	1	..	..	5	..	1	..	4	..	..	..
6	..	2	..	4	..	..	..	12	..	3	..	9	..	..	..
..	..	..	..	..	..	..	..	..	..	..	..	..	..	..	..
..	..	..	..	..	..	..	..	..	..	..	..	..	..	..	..
1	..	..	..	1	..	..	..	2	..	..	..	2	..	..	..
2	..	2	..	..	..	..	..	1	..	..	..	1	..	..	..
29	..	18	..	11		.	..	8	..	1	..	7	..	..	..
3	..	1	..	2	..	..	..	4	..	3	..	1	..	..	..
5	..	4	..	..	..	1	..	3	..	..	..	3	..	..	..
..	..	..	..	..	..	..	..	..	..	..	..	..	..	..	..
3	..	2	..	1	..	..	..	..	..	..	..	..	..	..	..
7	..	5	..	1	..	1	..	2	..	..	..	2	..	..	..
..		..	..	..	..	..	..	1	..	..	..	1	..	..	..

TABLE II—TYPE OF ACTIVITY AND MARITAL STATUS OF PERSONS

Description of Branch of Science or Technology with Classification Number		Total			Employed							
					Total		Never Married		Married		Others	
		Persons	Males	Females	Males	Females	Males	Females	Males	Females	Males	Females
1		2	3	4	5	6	7	8	9	10	11	12
												WEST
34—47	ENGINEERING AND TECHNOLOGY DIPLOMAS	3,879	3,848	31	3,333	24	1,235	12	1,954	12	144	..
34	Aeronautical Engineering . . .	37	37	..	37	..	8	..	27	..	2	..
35	Automobile Engineering . .	80	79	1	59	1	26	..	32	1	1	..
36	Chemical Engineering . . .	89	89	..	82	..	21	..	58	..	3	..
37	Civil Engineering	1,343	1,338	5	1,129	5	509	2	562	3	58	..
38	Electrical Engineering	385	384	1	328	1	97	1	216	..	15	..
39	Electrical Mechanical Engineering . .	406	405	1	368	..	132	..	223	..	13	..
40	Glass and Ceramics Technology . .	11	11	..	10	..	1	..	8	..	1	..
41	Leather Technology	26	25	1	21	..	7	..	14	..	..	..
42	Mechanical Engineering. . . .	644	643	1	557	1	215	1	315	..	27	..
43	Metallurgical Engineering . . .	32	32	..	31	..	7	..	22	..	2	..
44	Mining Engineering	35	34	1	29	1	6	..	22	1	1	..
45	Tele-Communication/Radio and Communication Engineering	150	150	..	121	..	37	..	79	..	5	..
46	Textile Technology	232	227	5	212	3	62	..	147	3	3	..
47	Others	409	394	15	349	12	107	8	229	4	13	..
48	ENGINEERING AND TECHNOLOGY —CERTIFICATE COURSES	222	218	4	147	3	84	1	45	2	18	..
49—51	MEDICINE (Modern System), COLLEGE BACHELOR'S DEGREE AND ABOVE	2,855	2,675	180	2,155	139	471	66	1,623	68	61	5
49	General Human Medicine/Surgery . .	2,043	1,934	109	1,509	75	354	32	1,104	41	51	2
50	Specialised Human Medicine/Surgery .	800	740	60	646	55	117	30	519	23	10	2
51	Nursing	12	1	11	..	9	..	4	..	4	..	1
52	ANIMAL HUSBANDRY, LIVESTOCK AND VETERINARY	76	75	1	54	1	26	1	27	..	1	..
53—55	MEDICINE (Modern System) DIPLOMA LEVEL	911	865	46	651	33	60	13	567	17	24	3
53	Human Medicine/Surgery . . .	797	769	28	562	20	42	5	497	14	23	1
54	Nursing	23	5	18	3	13	1	8	2	3	..	2
55	Animal Husbandry, Livestock and Veterinary	91	91	..	86	..	17	..	68	..	1	..
56	AYURVEDIC, UNANI AND OTHER SYSTEM OF MEDICINE	166	160	6	130	5	16	..	104	5	10	..
57	UNCLASSIFIABLE	208	202	6	169	3	53	1	114	2	2	..
	ALL BRANCHES	**26,802**	**25,71**	**1,092**	**21,239**	**676**	**7,811**	**373**	**12,719**	**274**	**709**	**29**

IN EACH BRANCH OF SCIENCE OR TECHNOLOGY—*contd.*

Unemployed								Retired							
Total		Never Married		Married		Others		Total		Never Married		Married		Others	
Males	Females	Males	Females	Males	Females	Males	Females	Males	Females	Males	Females	Males	Females	Males	Females
13	14	15	16	17	18	19	20	21	22	23	24	25	26	27	28
BENGAL—*contd.*															
435	7	312	2	73	4	50	1	80	..	5	..	73	..	2	..
..	..	..	..	..	..	..	..	..	..	..	..	..	..	..	..
20	..	13	..	5	..	2	..	..	..	..	..	..	..	..	..
4	..	1	..	1	..	2	..	3	..	..	..	3	..	..	..
169	..	130	..	24	..	15	..	40	..	2	..	37	..	1	..
49	..	38	..	8	..	3	..	7	..	..	..	7	..	..	..
25	1	14	..	9	1	2	..	12	..	1	..	10	..	1	..
1	..	..	..	..	..	1	..	..	..	..	..	..	..	..	..
4	1	1	1	3	..	..	..	..	..	..	..	..	..	..	..
78	..	58	..	8	..	12	..	8	..	2	..	6	..	..	..
1	..	1	..	..	..	..	..	..	..	..	..	..	..	..	..
1	..	..	..	1	..	..	..	4	..	..	..	4	..	..	..
29	.	21	..	5	..	3	..	..	..	..	..	..	..	..	..
13	2	7	1	3	1	3	..	2	..	..	..	2	..	..	..
41	3	28	..	6	2	7	1	4	..	..	..	4	..	..	..
65	1	49	..	4	1	12	..	6	..	1	..	5	..	..	..
390	40	144	18	231	20	15	2	130	1	4	..	123	1	3	..
334	33	133	17	191	15	10	1	91	1	2	..	87	1	2	..
55	5	11	1	39	3	5	1	39	..	2	..	36	..	1	..
1	2	..	..	1	2	..	..	..	..	..	..	..	..	..	..
19	..	14	..	5	..	..	..	2	..	..	..	2	..	..	..
102	13	8	4	89	3	5	1	112	..	..	..	108	..	4	..
100	8	8	3	87	4	5	1	107	..	..	..	104	..	3	..
1	5	..	1	1	4	..	..	1	..	..	..	..	..	1	..
1	..	..	..	1	..	..	..	4	..	..	..	4	..	..	..
23	1	4	..	19	1	..	..	7	..	1	..	6	..	..	..
20	3	10	1	7	1	3	1	13	..	1	..	12	..	..	..
3,608	412	2,486	213	834	179	288	20	863	4	41	..	794	4	28	..

TABLE II—TYPE OF ACTIVITY AND MARITAL STATUS OF PERSONS

Description of Branch of Science or Technology with Classification Number	Total			Employed							
				Total		Never Married		Married		Others	
	Persons	Males	Females	Males	Females	Males	Females	Males	Females	Males	Females
1	2	3	4	5	6	7	8	9	10	11	12
											SIX
0—8 POST-GRADUATES (*including* Doctorates) IN SCIENCE	..	..	..	..	..	..	..	..	..	..	.
0 Physics	..	..	..	..	..	..	..	..	..	..	..
1 Mathematics	..	..	..	..	..	..	..	..	..	..	..
2 Statistics	..	..	..	..	..	..	..	..	..	..	..
3 Chemistry	..	..	..	..	..	..	..	..	..	..	..
4 Agriculture	..	..	..	..	..	..	..	..	..	..	..
5 Bio-Science	..	..	..	..	..	..	..	..	..	..	..
6 Geology/Geophysics	..	..	..	..	..	..	..	..	..	..	..
7 Geography	.	..	..	..	..	..	..	..	..	..	..
8 Other Sciences	..	..	..	..	..	..	..	..	.	..	..
9 GRADUATES (B.A. and B.Sc., *including* Honours) IN GENERAL SCIENCE SUBJECT	6	6	..	6	..	2	..	4	..	..	..
10—33 Engineering and Technology Degrees (Graduates and Doctorates)	6	6	..	6	..	..	..	6	..	..	..
10 Aeronautics	..	..	..	..	..	..	..	..	..	..	..
11 Agricultural Engineering	..	..	.	..	..	..	..	..	..	..	..
12 Applied Geology/Geophysics	..	..	..	..	..	..	..	..	..	..	..
13 Architecture and Regional Planning	..	..	..	..	..	..	..	..	..	..	..
14 Automobile	..	..	..	..	..	..	..	..	..	..	..
15—16 Chemical Engineering and Technology	..	..	..	..	..	..	..	..	..	..	..
17—18 Civil	5	5	..	5	..	..	..	5	..	..	..
19—20 Electrical	1	1	..	1	..	..	..	1	..	..	..
21 Electrical Mechanical	..	..	..	..	..	..	..	..	..	..	..
22 Food, Sugar and Dairying Technology	..	..	..	..	..	..	..	..	..	..	..
23 Fuel and Petroleum Technology	..	..	..	..	..	..	..	..	..	.	..
24 Glass, Silicate, Ceramics and Cement Technology	.	..	..	..	..	..	..	..	..	..	..
25 Leather Technology	..	..	..	..	..	..	..	..	..	..	.
26—27 Mechanical Engineering	..	..	..	..	..	..	..	..	..	..	..
28 Metallurgy	..	..	..	..	..	..	..	..	..	..	..
29 Mining	..	..	..	..	..	..	..	..	..	..	..
30 Naval Architecture and Marine Engineering	..	..	..	..	..	..	..	..	..	..	..
31 Pharmaceuticals and Fine Chemicals	..	..	..	..	..	..	..	..	..	..	..
32 Textiles	..	..	..	..	..	..	..	..	..	..	..
33 Others	..	..	..		..	..	..	..	..	..	..

IN EACH BRANCH OF SCIENCE OR TECHNOLOGY—*contd.*

Unemployed								Retired							
Total		Never Married		Married		Others		Total		Never Married		Married		Others	
Males	Females	Males	Females	Males	Females	Males	Females	Males	Females	Males	Females	Males	Females	Males	Females
13	14	15	16	17	18	19	20	21	22	23	24	25	26	27	28
KIM															
..	..	..	..	..	..	..	..	..	..	..	..	..	..	..	..

TABLE II—TYPE OF ACTIVITY AND MARITAL STATUS OF PERSONS

	Description of Branch of Science or Technology with Classification Number	Total			Employed							
					Total		Never Married		Married		Others	
		Persons	Males	Females	Males	Females	Males	Females	Males	Females	Males	Females
		2	3	4	5	6	7	8	9	10	11	12
												SIK
34—47	ENGINEERING AND TECHNOLOGY DIPLOMAS	6	6	..	6	..	1	..	5	..	..	..
34	Aeronautical Engineering	..	..	..	..	..	..	..	..	..	..	..
35	Automobile Engineering	1	1	..	1	..	..	..	1	..	..	..
36	Chemical Engineering	..	..	..	..	..	..	..	..	..	..	..
37	Civil Engineering	4	4	..	4	..	..	..	4	..	..	..
38	Electrical Engineering	..	..	..	..	..	..	..	..	..	..	..
39	Electrical Mechanical Engineering	..	..	..	..	..	..	..	..	..	..	.
40	Glass and Ceramics Technology	..	..	..	..	..	..	..	..	..	..	..
41	Leather Technology	..	..	..	..	..	..	..	..	..	..	..
42	Mechanical Engineering	..	..	..	..	..	..	..	..	..	..	..
43	Metallurgical Engineering	..	..	..	..	..	..	..	..	..	..	..
44	Mining Engineering	..	..	..	..	..	..	..	..	..	..	..
45	Tele-Communication/Radio and Communication Engineering	..	..	..	..	..	..	..	..	..	..	..
46	Textile Technology	..	..	..	..	..	..	..	..	..	..	..
47	Others	1	1	..	1	..		..	..	..	..	..
48	ENGINEERING AND TECHNOLOGY —CERTIFICATE COURSES	..	..	..	..	..	..	..	..	..	..	..
49—51	MEDICINE (Modern System) COLLEGE BECHELOR'S DEGREE AND ABOVE	1	1	..	1	..	..	..	1	..	..	.
49	General Human Medicine/Surgery	1	1	..	1	..	..	..	1	..	..	..
50	Specialised Human Medicine/Surgery	..		..	..	..	..	..	..	.	..	..
51	Nursing	..		..	..	..	..	..	..	.	..	..
52	ANIMAL HUSBANDRY, LIVESTOCK AND VETERINARY	..	..	..	..	..	..	..	..	..	..	..
53—55	MEDICINE (Modern System), DIPLOMA LEVEL	1	1	..	1	..	..	..	1	..		.
53	Human Medicine/Surgery	1	1	..	1	..	..	..	1	..		..
54	Nursing	..	.	..	..	..	..	..	..	.	..	..
55	Animal Husbandry, Livestock and Veterinary	..		.	..	..	..	..	.	..	..	..
56	AYURVEDIC UNANI AND OTHER SYSTEMS, OF MEDICINE	..		.	..	..	..	.	..	..	..	..
57	UNCLASSIFIABLE	..	.		.	..		..		..	..	..
	ALL BRANCHES	20	20		20	..	3	.	.	..	..	..

IN EACH BRANCH OF SCIENCE OR TECHNOLOGY—*concld.*

Unemployed								Retired							
Total		Never Married		Married		Others		Total		Never Married		Married		Others	
Males	Females	Males	Females	Males	Females	Males	Females	Males	Females	Males	Females	Males	Females	Males	Females
13	14	15	16	17	18	19	20	21	22	23	24	25	26	27	28
KIM—*contd.*															
..	..	..	..	..	..	..	..	..	..	..	..	..	..	..	..

TABLE III—YEAR OF OBTAINING POST-GRADUATE DEGREES IN PHYSICAL SCIENCES SELECTED BRANCHES

Description of Branch of Science or Technology with Classification Number		Total			Year of: Before 1920		1920-29		1930-39		1940-44		1945-49	
		Persons	Males	Females	Males	Females	Males	Females	Males	Females	Males	Females	Males	Females
1		2	3	4	5	6	7	8	9	10	11	12	13	14
														WEST
0—8	POST-GRADUATES (*including* Doctorates) IN SCIENCE	2,682	2,423	259	105	1	220	2	346	6	158	5	200	14
0	Physics	496	459	37	28	..	64	..	94	1	27	..	35	3
1	Mathematics	551	512	39	51	..	55	1	66	1	26	1	24	3
2	Statistics	111	108	3	.	..	..		1	..	5	..	12	..
3	Chemistry	608	571	37	20	..	67	1	103	1	42	1	66	1
4	Agriculture	59	58	1	1	..	1	..	7	..	3	..	1	..
5	Bio-Sciences	468	373	95	1	..	21	..	42	3	30	3	35	5
6	Geology/Geophysics	192	191	1	3	1	3	..	15	..	9	..	12	..
7	Geography	67	53	14	..	..	1	..	3	..	7	..	6	..
8	Other Sciences	130	98	32	1	..	8	..	15	..	9	..	9	2
10—33	ENGINEERING AND TECHNOLOGY DEGREES (Graduates and Doctorates)	4,101	4,085	16	42	..	174	..	359	..	229	..	581	1
10	Aeronautics	7	7	..	..	..	1	..	..	..	1	..	1	..
11	Agricultural Engineering	17	17	..	..	..	..	..	..	..	..	..	1	..
12	Applied Geology/Geophysics	14	14	..	..	..	..	..	..	..	..	..	..	..
13	Architecture and Regional Planning	31	31	..	..	..	..	..	..	..	..	..	1	..
14	Automobile	5	5	..	..	..	..	..	..	..	..	..	2	..
15—16	Chemical Engineering and Technology	505	503	2	..	.	17	..	38	..	31	.	89	1
17—18	Civil	1,019	1,018	1	30	.	77	..	136	..	52	..	114	..
19—20	Electrical	878	869	9	2	..	21	..	53	.	49	..	128	..
21	Electrical Mechanical	161	161	.	2	..	21	..	47	..	17	..	26	..
22	Food, Sugar and Dairying Technology	6	6	..	..	..	1	..	..	..	1	..	2	.
23	Fuel and Petroleum Technology	5	5	..	..	..	..	..	..	.	..	..	..	..
24	Glass, Silicate, Ceramics and Cement Technology	41	41	..	..	..	3	..	3	..	6	..	13	..
25	Leather Technology	15	14	1	..	..	1	.	2	..	1	..	.	..
26—27	Mechanical Engineering	1,033	1,031	2	5	.	16	..	48	..	41	..	144	..
28	Metallurgy	126	126	..	..	..	6	..	9	..	17	..	33	..
29	Mining	38	38	..	2	..	6	..	2	..	1	..	5	..
30	Naval Architecture and Marine Engineering	67	67	.	..	..	1	..	3		..	..	3	..
31	Pharmaceuticals and Fine Chemicals	38	37	1	..	..	1	..	3	..	3	..	10	.
32	Textiles	86	86	..	1		2	..	14	..	9	..	9	..
33	Others	9	9	..	..	..	..	..	1	..	..	..	..	..
49, 50 & 52	MEDICINE (Modern System), COLLEGE BACHELOR'S DEGREE AND ABOVE	2,919	2,749	170	67	.	313	..	357	5	180	1	228	14
49	General Human Medicine/Surgery	43	1,934	109	55	..	266	..	252	2	146	1	159	10
50	Specialised Human Medicine/Surgery	800	740	60	12	..	43	..	103	3	31	..	64	4
52	Animal Husbandry, Livestock and Veterinary	76	75	1	..	..	4	..	2	..	3	..	5	..

AND GRADUATES AND DOCTORATES IN ENGINEERING, TECHNOLOGY AND OF MEDICINE

obtaining Degree

1950 -54		1955		1956		1957		1958		1959		1960		Year not stated	
Males	Females	Males	Females	Males	Females	Males	Females	Males	Females	Males	Females	Males	Females	Males	Females
15	16	17	18	19	20	21	22	23	24	25	26	27	28	29	30
BENGAL															
384	41	110	16	127	20	151	24	171	39	197	35	225	50	29	6
52	12	19	2	25	5	30	3	28	4	19	1	31	4	7	2
80	3	27	..	22	..	34	5	33	10	39	9	46	5	9	1
28	..	5	1	7	..	9	..	12	1	14	..	13	..	2	1
80	6	21	4	18	2	23	3	31	5	40	3	56	9	4	1
9	..	..	..	4	..	6	..	7	..	9	..	10	1	..	..
73	6	23	6	27	10	22	9	33	16	34	16	31	21	1	..
35	..	7	..	14	..	18	..	15	..	29	..	30	..	1	..
14	2	2	1	4	..	5	2	1	3	6	2	3	3	1	1
13	12	6	2	6	3	4	2	11	..	7	4	5	7	4	..
880	5	233	1	263	..	246	3	279	..	340	2	374	4	85	..
1	..	..	..	..	..	1	..	..	..	..	..	..	..	2	..
5	..	..	..	1	..	2	..	2	..	1	..	4	..	1	..
..	..	..	..	1	..	4	..	1	..	7	..	1	..	..	..
..	..	2	..	2	..	3	..	7	..	6	..	10	..	..	..
..	..	1	..	..	..	..	..	1	..	..	..	..	..	1	..
117	..	25	..	25	..	25	..	30	..	48	..	51	1	7	..
201	..	46	1	55	..	54	..	69	..	76	..	78	..	30	..
220	2	61	..	74	..	54	2	53	..	58	2	83	3	13	..
31	..	4	..	..	..	3	..	2	..	3	..	4	..	1	..
..	..	1	..	..	..	..	..	1	..	..	..	..	..	..	..
1	..	1	..	..	..	1	..	..	..	1	..	1	..	..	..
8	..	2	..	..	..	1	..	1	..	1	..	..	..	8	..
1	1	..	..	..	..	..	..	4	..	2	..	3	..	..	..
241	2	74	..	86	..	74	..	79	..	106	..	104	..	13	..
18	..	2	..	6	..	5	..	5	..	16	..	7	..	2	..
2	..	1	..	5	..	..	..	3	..	1	..	6	..	4	..
11	..	3	..	3	..	5	..	15	..	5	..	9	..	4	..
6	..	3	..	1	..	1	1	1	..	4	..	4	..	..	..
14	..	2	..	4	..	10	..	5	..	5	..	8	..	3	..
3	..	..	..	..	..	3	..	..	..	..	..	1	..	1	..
395	31	149	8	125	10	159	18	214	25	228	29	240	22	94	7
262	22	121	6	80	6	90	11	136	17	164	16	129	13	74	5
127	9	28	2	45	4	56	7	68	8	56	13	89	8	18	2
6	..	..	..	..	..	13	..	10	..	8	..	22	1	2	..

TABLE III—YEAR OF OBTAINING POST-GRADUATE DEGREES IN PHYSICAL SCIENCES SELECTED BRANCHES

Description of Branch of Science or Technology with Classification Number	Total			Year of: Before 1920		1920-29		1930-39		1940-44		1945-49	
	Persons	Males	Females	Males	Females	Males	Females	Males	Females	Males	Females	Males	Females
1	2	3	4	5	6	7	8	9	10	11	12	13	14
0—8 POST-GRADUATES (*including* Doctorates) IN SCIENCE	..	..	..	..	..	..	..	..	..	..	..	..	..
0 Physics	..	..	..	..	..	..	..	..	..	..	..	..	..
1 Mathematics	..	..	..	..	..	..	..	..	..	..	..	..	..
2 Statistics	..	..	..	..	..	..	..	..	..	..	..	..	..
3 Chemistry	..	..	..	..	..	..	..	..	..	..	..	..	..
4 Agriculture	..	..	..	..	..	..	..	..	..	..	..	..	..
5 Bio-Sciences	..	..	..	..	..	..	..	..	..	..	..	..	..
6 Geology/Geophysics	..	..	..	..	..	..	..	..	..	..	..	..	..
7 Geography	..	..	..	..	..	..	..	..	..	..	..	..	..
8 Other Sciences	..	..	..	..	..	..	..	..	..	..	..	..	..
10—33 ENGINEERING AND TECHNOLOGY DEGREES (Graduates and Doctorates)	6	6	..	1	..	1	..	2	..	..	..	..	..
10 Aeronautics	..	..	..	..	..	..	..	..	..	..	..	..	..
11 Agricultural Engineering	..	..	..	..	..	..	..	..	..	..	..	..	..
12 Applied Geology/Geophysics	..	..	..	..	..	..	..	..	..	..	..	..	..
13 Architecture and Regional Planning	..	..	..	..	..	..	..	..	..	..	..	..	..
14 Automobile	..	..	..	..	..	..	..	..	..	..	..	..	..
15—16 Chemical Engineering and Technology	..	..	..	..	..	..	..	..	..	..	..	..	..
17—18 Civil	5	5	..	1	..	1	..	2	..	..	..	..	..
19—20 Electrical	1	1	..	..	..	..	..	..	..	..	..	..	..
21 Electrical Mechanical	..	..	..	..	..	..	..	..	..	..	..	..	..
22 Food, Sugar and Dairying Technology	..	..	..	..	..	..	..	..	..	..	..	..	..
23 Fuel and Petroleum Technology	..	..	..	..	..	..	..	..	..	..	..	..	..
24 Glass, Silicate, Ceramics and Cement Technology	..	..	..	..	..	..	..	..	..	..	..	..	..
25 Leather Technology	..	..	..	..	..	..	..	..	..	..	..	..	..
26—27 Mechanical Engineering	..	..	..	..	..	..	..	..	..	..	..	..	..
28 Metallurgy	..	..	..	..	..	..	..	..	..	..	..	..	..
29 Mining	..	..	..	..	..	..	..	..	..	..	..	..	..
30 Naval Architecture and Marine Engineering	..	..	..	..	..	..	..	..	..	..	..	..	..
31 Pharmaceuticals and Fine Chemicals	..	..	..	..	..	..	..	..	..	..	..	..	..
32 Textiles	..	..	..	..	..	..	..	..	..	..	..	..	..
33 Others	..	..	..	..	..	..	..	..	..	..	..	..	..
49, 50 & 52 MEDICINE (Modern System), COLLEGE BACHELOR'S DEGREE AND ABOVE	1	1	..	..	..	1	..	..	..	..	..	..	..
49 General Human Medicine/Surgery	1	1	..	..	..	1	..	..	..	..	..	..	..
50 Specialised Human Medicine/Surgery	..	..	..	..	..	..	..	..	..	..	..	..	..
52 Animal Husbandry, Livestock and Veterinary	..	..	..	..	..	..	..	..	..	..	..	..	..

AND GRADUATES AND DOCTORATES IN ENGINEERING, TECHNOLOGY AND OF MEDICINE—*contd.*

obtaining Degree

1950—54		1955		1956		1957		1958		1959		1960		Year not stated	
Males	Females	Males	Females	Males	Females	Males	Females	Males	Females	Males	Females	Males	Females	Males	Females
15	16	17	18	19	20	21	22	23	24	25	26	27	28	29	30
KIM															
..	..	..	..	..	..	..	..	..	..	..	..	..	..	..	..

TABLE IV—PERSONS HOLDING DEGREES IN ENGINEERING, TECHNOLOGY SELECTED BRANCHES OF

Persons holding Bachelor's or Post-Graduate Degrees in Engineering or Technology		Total			Persons holding Post-Graduate Degrees					
					0—Physics		1—Mathematics		3—Chemistry	
		Persons	Males	Females	Males	Females	Males	Females	Males	Females
1		2	3	4	5	6	7	8	9	10
										WEST
10—38	ENGINEERING AND TECHNOLOGY DEGREES (Graduates and Doctorates)	1,131	1,124	7	23	2	9	..	18	1
10	Aeronautics	2	2	.	.	..	1	..	.	..
11	Agricultural Engineering	6	6	..		.	..	..	..	..
12	Applied Geology/Geophysics	6	6	..	1	..	.	..	..	..
13	Architecture and Regional Planning	5	5		..	.	..	.	.	.
14	Automobile	..	..	..	.	..	.	..	..	..
15—16	Chemical Engineering and Technology	244	243	1	..	..	..	..	11	1
17—18	Civil	202	202	..	2	..	1	.	.	..
19—20	Electrical	287	282	5	12	2	4	..	1	..
21	Electrical Mechanical	40	40	..	..	..	..	..	..	..
22	Food, Sugar and Dairying Technology	3	3	.	..	..	..	..	..	..
23	Fuel and Petroleum Technology	3	3	..	..	.	.	..	..	.
24	Glass, Silicate, Ceramics and Cement Technology	12	12	..	..	..	..	..	1	..
25	Leather Technology	10	9	1	..	..	..	.	.	..
26—27	Mechanical Engineering	199	199	..	4	..	1	.	.	.
28	Metallurgy	46	46	..	3	.	.	..	3	..
29	Mining	14	14	..	..	..	..	..	.	.
30	Naval Architecture and Marine Engineering	9	9	..	..	..	..	..	..	..
31	Pharmaceuticals and Fine Chemicals	16	16	..	..	..	..	..	1	..
32	Textiles	20	20	..	1	..	1	..	1	..
33	Others	7	7	..	.	..	1	.	.	..
49, 50 & 52	MEDICINE (Modern System), COLLEGE BACHELOR'S DEGREE AND ABOVE	429	419	10	..	..	..	..	1	..
49	General Human Medicine/Surgery	309	301	8	..	..	..	.	1	..
50	Specialised Human Medicine/Surgery	97	96	1	..	..	..	..	..	..
52	Animal Husbandry, Livestock and Veterinary	23	22	1	..	.	.	..	.	..

AND SELECTED BRANCHES OF MEDICINE AND ALSO HOLDING DEGREES IN PHYSICAL SCIENCE

in Physical Science in selected Sub-Branch										9-Bachelor's Degree			
4—Agriculture		50- -Zoology		51—Botany		52- -53 Others		6—Geology/ Geophysics		91—Agriculture		90, 92 & 94 Others	
Males	Females	Males	Females	Males	Females	Males	Females	Males	Females	Males	Females	Males	Females
11	12	13	14	15	16	17	18	19	20	21	22	23	24
BENGAL													
..	..	..	..	1	..	..	..	2	..	6	..	1,065	4
..	..	..	..	..	..	..	..	..	..	..	..	1	..
..	..	..	..	1	..	..	..	..	..	3	..	2	..
..	..	..	..	..	..	..	..	..	..	..	..	5	..
..	..	..	..	..	..	..	..	..	..	..	..	5	..
..	..	..	..	..	..	..	..	..	..	..	..	..	..
..	..	..	..	..	..	..	..	..	..	..	..	232	..
..	..	..	..	..	..	..	..	..	..	..	..	199	..
..	..	..	..	..	..	..	..	..	.	1	..	264	3
..	..	..	..	..	..	..	..	..	..	1	..	39	..
..	..	..	..	..	..	..	..	..	..	.	..	3	..
..	..	..	..	..	..	..	..	..	..	..	..	3	..
..	..	..	..	..	..	..	..	..	..	..	..	11	..
..	..	..	..	..	..	..	..	..	..	1	..	3	1
..	..	..	..	..	..	..	..	..	..	..	..	194	..
..	..	..	..	..	..	..	..	..	..	..	..	40	..
..	..	..	..	..	..	..	..	2	..	..	..	12	..
..	..	..	..	..	..	..	..	..	..	..	..	9	..
..	..	..	..	..	..	..	..	..	..	..	..	15	..
..	..	..	..	..	..	..	..	..	..	..	..	17	..
..	..	..	..	..	..	..	..	..	.	..	..	6	..
..	..	2	..	..	..	11	..	..	..	1	..	404	10
..	..	..	..	..	..	7	..	..	..	..	..	293	8
..	..	1	..	..	..	4	..	..	..	..	..	91	1
..	..	1	..	..	..	..	..	..	..	1	..	20	1

TABLE IV—PERSONS HOLDING DEGREES IN ENGINEERING, TECHNOLOGY SELECTED BRANCHES OF

Persons holding Bachelor's or Post-Graduate Degrees in Engineering or Technology		Total			Persons holding Post-Graduate Degrees					
					0—Physics		1—Mathematics		3—Chemistry	
		Persons	Males	Females	Males	Females	Males	Females	Males	Females
1		2	3	4	5	6	7	8	9	10
										SIK
10—33	ENGINEERING AND TECHNOLOGY DEGREES IN (Graduates and Doctorates)	2	2	..	..	..	..	..	..	..
10	Aeronautics	1	1	..	..	..	..	..	..	..
11	Agricultural Engineering	..	..	..	..	..	..	..	..	..
12	Applied Geology/Geophysics	..	..	..	..	..	..	..	..	..
13	Architecture and Regional Planning	..	..	..	..	..	..	..	..	..
14	Automobile	..	..	..	..	..	..	..	..	..
15—16	Chemical Engineering and Technology	..	..	..	..	..	..	..	..	..
17—18	Civil	1	1	..	..	..	..	..	..	..
19—20	Electrical	..	..	..	..	..	..	..	..	..
21	Electrical Mechanical	..	..	..	..	..	..	..	..	..
22	Food, Sugar and Dairying Technology	..	..	..	..	..	..	..	..	..
23	Fuel and Petroleum Technology	..	..	..	..	..	..	..	..	..
24	Glass, Silicate, Ceramics and Cement Technology	..	..	..	..	..	..	..	..	..
25	Leather Technology	..	..	..	..	..	..	..	..	..
26—27	Mechanical Engineering	..	..	..	..	..	..	..	..	..
28	Metallurgy	..	..	..	..	..	..	..	..	..
29	Mining	..	..	..	..	..	..	..	..	..
30	Naval Architecture and Marine Engineering	..	..	..	..	..	..	..	..	..
31	Pharmaceuticals and Fine Chemicals	..	..	..	..	..	..	..	..	..
32	Textiles	..	..	..	..	..	..	..	..	..
33	Others	..	..	..	..	..	..	..	..	..
49, 50 & 52	MEDICINE (Modern System), COLLEGE BACHELOR'S DEGREE AND ABOVE	..	..	..	..	..	..	..	..	..
49	General Human Medicine/Surgery	..	..	..	..	..	..	..	..	..
50	Specialised Human Medicine/Surgery	..	..	..	..	..	..	..	..	..
52	Animal Husbandry, Livestock and Veterinary	..	..	..	..	..	..	..	..	..

AND SELECTED BRANCHES OF MEDICINE AND ALSO HOLDING DEGREES IN PHYSICAL SCIENCE—*contd.*

in Physical Science in selected Sub-Branch										9-Bachelor's Degree			
4—Agriculture		50—Zoology		51—Botany		52—53 Others		6—Geology/ Geophysics		91—Agriculture		90, 92 & 94 Others	
Males	Females	Males	Females	Males	Females	Males	Females	Males	Females	Males	Females	Males	Females
11	12	13	14	15	16	17	18	19	20	21	22	23	24
KIM													
..	..	..	..	..	..	..	..	..	..	..	..	2	..
..	..	..	..	..	..	..	..	..	..	..	..	1	..
..	..	..	..	..	..	..	..	..	..	..	..	..	..
..	..	..	..	..	..	..	..	..	..	..	..	..	..
..	..	..	..	..	..	..	..	..	..	..	..	..	..
..	..	..	..	..	..	..	..	..	..	..	..	..	..
..	..	..	..	..	..	..	..	..	..	..	..	..	..
..	..	..	..	..	..	..	..	..	..	..	..	1	..
..	..	..	..	..	..	..	..	..	..	..	..	..

TABLE V—NATURE AND SECTOR OF EMPLOYMENT OF PERSONS

Description of Branch of Science or Technology with Classification Number	Total			Public					
				Type of					
				Total		Teaching in School		Teaching in College	
	Persons	Males	Females	Males	Females	Males	Females	Males	Females
1	2	3	4	5	6	7	8	9	10
									WEST
0—8 POST-GRADUATES (*including* Doctorates) IN SCIENCE	2,306	2,122	184	1,370	122	71	21	462	52
0 Physics	435	407	28	249	19	8	..	98	9
1 Mathematics	451	421	30	258	24	38	9	111	12
2 Statistics	96	95	1	63	1	2	..	11	
3 Chemistry	547	521	26	318	20	9	2	109	1
4 Agriculture	48	47	1	38	1	1	..	8	
5 Bio-Sciences	408	337	71	231	47	4	7	80	17
6 Geology/Geophysics	160	159	1	134	..	..	..	25	..
7 Geography (*including* Anthropo Geography)	57	48	9	36	3	4	1	10	1
8 Other Sciences	104	87	17	43	7	5	2	10	2
9 GRADUATES (B. A., and B. Sc., *including* Honours) IN GENERAL SCIENCE SUBJECTS	8,920	8,650	270	5,537	152	753	102	158	8
10—33 ENGINEERING AND TECHNOLOGY DEGREES (Graduates and Doctorates)	3,842	3,828	14	2,011	7	27	..	346	1
10 Aeronautics	7	7	.	4	..	..	..	..	.
11 Agricultural Engineering	16	16	..	14	.	..	..	6	..
12 Applied Geology/Geophysics	13	13	..	10	..	..	..	3	..
13 Architecture and Regional Planning	30	30	..	12	.	1	..	8	.
14 Automobile	4	4	.	2	..	..	..	..	..
15—16 Chemical Engineering and Technology	474	472	2	240	2	..	..	63	..
17—18 Civil	933	932	1	636	1	6	.	75	..
19—20 Electrical	829	822	7	467	3	9	..	91	1
21 Electrical Mechanical	143	143	..	54	..	1	..	3	..
22 Food, Sugar and Dairying Technology	6	6	..	2	..	..	..	..	..
23 Fuel and Petroleum Technology	5	5	.	2	..	..	..	..	..
24 Glass, Silicate, Ceramics and Cement Technology	38	38	..	22	..	..	..	..	..
25 Leather Technology	12	11	1	3	1	..	..	1	..
26—27 Mechanical Engineering	996	994	2	399	..	10	.	72	..
28 Metallurgy	119	119	..	59	..	..	..	9	.
29 Mining	30	30	..	13		.	.	4	..
30 Naval Architecture and Marine Engineering	67	67	..	32	..	..	..		
31 Pharmaceuticals and Fine Chemicals	35	34	1	14	.	..	.	3	.
32 Textiles	77	77	..	22	..	..	..	..	..
33 Others	8	8	..	4	..	..	..	..	.
34—47 ENGINEERING AND TECHNOLOGY DIPLOMAS	3,357	3,333	24	2,123	11	52	3	8	1
34 Aeronautical Engineering	37	37	..	18	..	..	..	..	..
35 Automobile Engineering	60	59	1	35	..	1	..	2	..
36 Chemical Engineering	82	82	..	25	..	2	..	..	..
37 Civil Engineering	1,134	1,129	5	940	3	18	..	27	..
38 Electrical Engineering	329	328	1	195	..	1	..	9	..
39 Electrical Mechanical Engineering	368	368	..	187	..	7	..	1	..
40 Glass and Ceramics Techonology	10	10	..	6	..	..	..	..	..
41 Leather Technology	21	21	..	10	..	..	..	2	..

IN EACH BRANCH OF SCIENCE OR TECHNOLOGY

Sector										Private Sector					
Employment						Research Assignment				Type of Employment					
Technical in Industry		Technical outside Industry		Non-Technical		With		Without		Total		Teaching in School		Teaching in College	
Males	Females	Males	Females	Males	Females	Males	Females	Males	Females	Males	Females	Males	Females	Males	Females
11	12	13	14	15	16	17	18	19	20	21	22	23	24	25	26
BENGAL															
103	4	438	35	361	10	585	57	785	65	645	56	64	23	15	22
15	1	60	8	68	1	82	7	167	12	134	9	9	3	4	4
12	..	33	2	64	1	61	4	197	20	134	6	33	3	59	3
4	..	29	1	17	.	21	1	42	..	32		2	..	9	..
29	1	107	4	64	2	136	13	162	7	182	5	5	1	7	3
1	.	21	1	7	..	28	1	10	..	6	..	1	..	..	..
17	2	89	17	41	4	138	28	93	19	98	21	7	7	65	7
16	..	76	..	17	..	56	..	78	.	20	..	..	.	9	..
2	.	10	..	10	1	19	1	17	2	11	5	3	1	7	4
7			2	13	1	24	2	19	5	28	10	4	8	5	1
683	2	80	12	3,080	28	219	5	5,318	147	2,645	108	488	89	82	4
723	3	860	3	55	.	305	2	1,616	5	1,682	7	12	..	78	3
2	.	2	.	.	..	2	.	2	.	2	..	..	..	..	..
..	..	7	.	1	..	9	..	5	..	2		..	..	..	..
3	..	4	..	.	..	4	..	6	.	3	..	..	.	1	..
..	..	3	..	.	..	4	..	8	.	17	.	..	..	1	..
2	..	..	..	..	..	..	..	2	..	2	..	.	.	..	..
72	2	91	..	14	..	117	1	123	1	215	..	1	..	20	..
141	..	403	1	11	..	59	..	577	1	247	.	.	.	13	..
176	1	177	1	14	..	86	1	381	2	336	4	4	..	24	2
29	.	19	.	2	..	3	..	51	.	84	..	1	.	1	..
2	..	..	..	..	..	1	..	1	..	3	.	..	..	..	..
..	..	2	..	..	..	1	..	1	..	3	..	..	..	..	..
7	..	14	..	1	..	15	..	7	..	12	..	..	..	..	..
..	..	2	1	..	..	1	.	2	1	8	..	..	..	..	
212	..	101	..	4	..	60	..	339	..	570	2	5	..	17	1
41	..	5	..	4	..	17	..	42	..	56	.	..	..	1	..
4	..	5	..	..	..	3	..	10	..	16	..	.	..	.	..
12	..	12	..	.	..	5	..	27	..	32	.	..	..	..	..
5	.	4	..	2	..	4	..	10	..	18	1	..	..	.	.
12	..	8	..	2	..	4	..	18	..	52	..	1	.	..	..
3	.	1	..	..	.	..	.	4	.	4	.	..	..	..	..
874	..	1,036	6	81	1	123	1	2,000	10	1,105	13	22	2	17	1
17	..	1	..	..	..	..	..	18	..	16	..	..	..	2	..
18	..	13	..	1	..	..	..	35	..	22	1	..	..	..	..
10	..	13	..	..	..	5	..	20	..	51	..	..	..	2	..
230	..	642	3	23	..	22	..	918	3	155	2	4	.	..	..
91	.	89	..	5	..	4	..	191	..	121	1	5	..	4	..
121	..	45	..	4	..	7	..	180	..	169	..	4	..	2	..
4	..	2	..	..	..	1	..	5	.	4	..	..	..	..	..
6	..	2	..	..	..	3	..	7	..	9	..	..	..	..	..

TABLE V—NATURE AND SECTOR OF EMPLOYMENT OF PERSONS

Description of Branch of Science or Technology with Classification Number	Private Sector									
	Type of Employment						Research Assignment			
	Technical in Industry		Technical outside Industry		Non-Technical		With		Without	
	Males	Females	Males	Females	Males	Females	Males	Females	Males	Females
1	27	28	29	30	31	32	33	34	35	36
										WEST
0–8 POST-GRADUATES (*including* Doctorates) IN SCIENCE	132	1	61	7	83	3	233	12	412	44
0 Physics	21	..	13	..	17	2	37	..	97	9
1 Mathematics	11	..	9	..	22	..	21	..	113	6
2 Statistics	9	..	9	..	3	..	17	..	15	..
3 Chemistry	66	..	19	1	15	..	84	3	98	2
4 Agriculture	3	..	1	..	1	..	1	..	5	..
5 Bio-Sciences	8	1	6	5	12	1	44	6	54	15
6 Geology/Geophysics	8	..	..	..	3	..	11	..	9	..
7 Geography (*including* Anthropo Geography)	..	..	..	..	1	..	6	..	5	5
8 Other Sciences	6	..	4	1	9	..	12	3	16	7
9 GRADUATES (B. A., and B. Sc., *including* Honours) IN GENERAL SCIENCE SUBJECTS	994	7	178	3	803	5	117	2	2,428	106
10–33 ENGINEERING AND TECHNOLOGY DEGREES(Graduates and Doctorates)	1,302	2	262	2	28	..	165	2	1,517	5
10 Aeronautics	1	..	1	..	..	..	..	..	2	..
11 Agricultural Engineering	2	..	..	..	..	..	..	..	2	..
12 Applied Geology/Geophysics	1	..	1	..	..	..	2	..	1	..
13 Architecture and Regional Planning	6	..	10	..	..	..	2	..	15	..
14 Automobile	2	..	..	..	..	..	..	..	2	..
15–16 Chemical Engineering and Technology	170	..	18	..	6	..	51	..	164	..
17–18 Civil	165	..	65	..	4	..	11	..	236	..
19–20 Electrical	237	..	61	2	10	..	27	1	309	3
21 Electrical Mechanical	59	..	22	..	1	..	6	..	78	..
22 Food, Sugar and Dairying Technology	2	..	..	..	1	..	2	..	1	..
23 Fuel and Petroleum Technology	2	..	1	..	..	..	1	..	2	..
24 Glass, Silicate, Ceramics and Cement Technology	11	..	1	..	..	..	1	..	11	..
25 Leather Technology	8	..	..	..	..	..	2	..	6	..
26–27 Mechanical Engineering	482	1	63	..	3	..	34	..	536	2
28 Metallurgy	52	..	3	..	..	..	7	..	49	..
29 Mining	14	..	2	..	..	..	..	..	16	..
30 Naval Architecture and Marine Engineering	24	..	7	..	1	..	4	..	28	..
31 Pharmaceuticals and Fine Chemicals	17	1	1	..	..	..	5	1	13	..
32 Textiles	43	..	6	..	2	..	10	..	42	..
33 Others	4	..	..	..	..	..	..	..	4	..
34–47 ENGINEERING AND TECHNOLOGY DIPLOMAS	847	5	192	3	27	2	50	1	1,055	12
34 Aeronautical Engineering	12	..	1	..	1	..	1	..	15	..
35 Automobile Engineering	17	..	4	1	1	..	..	..	22	1
36 Chemical Engineering	41	..	5	..	3	..	10	..	41	..
37 Civil Engineering	90	1	60	1	1	..	2	..	153	2
38 Electrical Engineering	85	1	24	..	3	..	4	..	117	1
39 Electrical Mechanical Engineering	151	..	11	..	1	..	1	..	168	..
40 Glass and Ceramics Technology	3	..	1	..	..	..	1	..	3	..
41 Leather Technology	9	..	..	..	..	..	3	..	6	..

IN EACH BRANCH OF SCIENCE OR TECHNOLOGY—*contd.*

Self Employment															
Type of Employment												Research Assignment			
Total		Teaching in School		Teaching in College		Technical in Industry		Technical outside Industry		Non-Technical		With		Without	
Males	Females	Males	Females	Males	Females	Males	Females	Males	Females	Males	Females	Males	Females	Males	Females
37	38	39	40	41	42	43	44	45	46	47	48	49	50	51	52
BENGAL—*contd.*															
107	6	1	2	5	2	16	..	20	..	65	2	11	3	96	3
24	..	..	..	2	..	4	..	4	..	14	..	..	..	24	..
29	..	..	..	..	..	2	..	2	..	25	..	..	..	29	..
..	..	..	..	..	..	..	..	..	..	..	..	..	..	..	..
21	1	..	..	1	..	9	..	3	..	8	1	4	1	17	..
3	..	..	..	..	..	..	..	1	..	2	..	1	..	2	..
8	3	..	1	1	2	1	..	2	..	4	..	4	2	4	1
5	1	..	..	..	..	..	..	3	..	2	1	1	..	4	1
1	1	..	1	..	..	..	..	..	..	1	..	..	..	1	1
16	..	1	..	1	..	..	..	5	..	9	..	1	..	15	..
568	10	12	2	5	..	69	..	87	2	395	6	15	..	553	10
135	..	1	..	3	..	61	..	60	..	10	..	15	..	120	..
1	..	..	..	..	..	..	..	1	..	..	..	..	..	1	..
..	..	..	..	..	..	..	..	..	..	..	..	..	..	..	..
..	..	..	..	..	..	..	..	..	..	..	..	..	..	..	..
1	..	..	..	..	..	..	..	1	..	..	..	..	..	1	..
..	..	..	..	..	..	..	..	..	..	..	..	..	..	..	..
17	..	..	..	..	..	10	..	4	..	3	..	6	..	11	..
49	..	..	..	..	..	11	..	36	..	2	..	4	..	45	..
19	..	..	..	1	..	11	..	5	..	2	..	1	..	18	..
5	..	..	..	..	..	2	..	2	..	1	..	..	..	5	..
1	..	..	..	..	..	..	..	1	..	..	..	..	..	1	..
..	..	..	..	..	..	..	..	..	..	..	..	..	..	..	..
4	..	..	..	..	..	2	..	2	..	..	..	1	..	3	..
..	..	..	..	..	..	..	..	..	..	..	..	..	..	..	..
25	..	..	..	1	..	21	..	3	..	..	..	2	..	23	..
4	..	..	..	1	..	..	..	2	..	1	..	1	..	3	..
1	..	..	..	..	..	..	..	1	..	..	..	..	..	1	..
3	..	..	..	..	..	1	..	2	..	..	..	..	..	3	..
2	..	..	..	..	..	1	..	..	..	1	..	..	..	2	..
3	..	1	..	..	..	2	..	..	..	..	..	..	..	3	..
..	..	..	..	..	..	..	..	..	..	..	..	..	..	..	..
105	..	1	..	2	..	43	..	50	..	9	..	7	..	98	..
3	..	..	..	..	..	1	..	1	..	1	..	..	..	3	..
2	..	..	..	..	..	1	..	1	..	..	..	1	..	1	..
6	..	..	..	..	..	4	..	2	..	..	..	..	..	6	..
34	..	..	..	1	..	9	..	21	..	3	..	1	..	33	..
12	..	..	..	..	..	4	..	6	..	2	..	..	..	12	..
12	..	..	..	..	..	6	..	6	..	..	..	1	..	11	..
..	..	..	..	..	..	..	..	..	..	..	..	..	..	..	..
2	..	..	..	1	..	1	..	..	..	..	..	1	..	1	..

TABLE V—NATURE AND SECTOR OF EMPLOYMENT OF PERSONS

Description of Branch of Science or Technology with Classification Number	Total			Public					
				Total		Type of			
						Teaching in School		Teaching in College	
	Persons	Males	Females	Males	Females	Males	Females	Males	Females
1	2	3	4	5	6	7	8	9	10
32-47—*contd.*									WEST
42 Mechanical Engineering	558	557	1	296	..	9	..	7	..
43 Metallurgical Engineering	31	31	..	25	..	.	..	2	.
44 Mining Engineering	30	29	1	13	1	1	..	3	..
45 Tele-Communication/Radio and Communication Engineering	121	121	..	84	..	1	..	2	..
46 Textile Technology	215	212	3	96	1	2	1	1	..
47 Others	361	349	12	193	6	10	2	6	1
48 ENGINEERING AND TECHNOLOGY —CERTIFICATE COURSES	150	147	3	74	2	9	2	1	..
49—51 MEDICINE (Modern System), COLLEGE BACHELOR'S DEGREE AND ABOVE.	2,294	2,155	139	1,148	92	15	7	197	11
49 General Human Medicine/Surgery	1,584	1,509	75	730	47	4	1	83	8
50 Specialised Human Medicine/Surgery	701	646	55	418	36	11	1	114	
51 Nursing	9	..	9	..	9	..	5	..	..
52 ANIMAL HUSBANDRY, LIVESTOCK AND VETERINARY	55	54	1	51	1	..	..	4	1
53—55 MEDICINE (Modern System) DIPLOMA LEVEL	684	651	33	315	23	5	..	17	1
53 Human Medicine/Surgery	582	562	20	233	11	5	..	6	1
54 Nursing	16	3	13	2	12	..	.	..	..
55 Animal Husbandry, Livestock and Veterinary	86	86	..	80	..	..	..	11	..
56 AYURVEDIC, UNANI AND OTHER SYSTEMS OF MEDICINE	135	130	5	32	2	3	.	2	..
57 UNCLASSIFIABLE	172	169	3	89	2	12	..	10	..
ALL BRANCHES	21,915	21,239	676	12,750	414	947	135	1,277	75
									SIK
0—8 POST-GRADUATES (*including* Doctorates) IN SCIENCE.	..	..	..	..	..	..	..	..	..
0 Physics	..	..	..	..	..	..	..	..	..
1 Mathematics	..	..	.	..	..	..	..	..	..
2 Statistics	..	..	..	..	..	..	..	..	..
3 Chemistry	..	..	..	.	..	..	..	.	..
4 Agriculture	..	..	..	..	..	..	..	..	..
5 Bio-Sciences	..	..	..	..	..	..	..	..	..
6 Geology/Geophysics	..	..	.	..	..	..	..	..	..
7 Geography (*including* Anthropo Geography)	..	..	..	..	..	..	..	..	..
8 Other Sciences	..	..	..	..	..	..	..	..	..
9 GRADUATES (B. A., and B. Sc., *including* Honours) IN GENERAL SCIENCE SUBJECTS	6	6	..	4	..	1	.	..	..
10—33 ENGINEERING AND TECHNOLOGY DEGREES (Graduates and Doctorates).	6	6	..	6	..	..	..	..	..
10 Aeronautics	..	..	..	..	..	..	..	..	..
11 Agricultural Engineering	..	..	..	..	..	..	..	..	..
12 Applied Geology/Geophysics	..	..	..	..	..	..	..	.	..
13 Architecture and Regional Planning	..	..	..	..	..	..	..	..	..
14 Automobile	..	..	..	..	..	..	..	..	

IN EACH BRANCH OF SCIENCE OR TECHNOLOGY—*contd.*

Sector										Private Sector					
Employment						Research Assignment				Type of Employment					
Technical in Industry		Technical outside Industry		Non-Technical		With		Without		Total		Teaching in School		Teaching in College	
Males	Females	Males	Females	Males	Females	Males	Females	Males	Females	Males	Females	Males	Females	Males	Females
11	12	13	14	15	16	17	18	19	20	21	22	23	24	25	26
BENGAL— *concld.*															
216	..	55	..	9	..	11	..	285	..	247	1	2	..	1	..
21	..	1	..	1	..	7	..	18	..	6	..	..	.	..	..
4	..	4	1	1	..	2	..	11	1	16	..	..	..	..	..
23	..	43	..	10	..	6	..	78	..	31	..	..	..	2	..
48	..	27	..	9	..	7	..	89	1	110	2	2	..	1	..
60	..	99	2	18	1	48	1	145	5	148	6	5	2	3	1
37	..	21	..	6	..	1	..	73	2	63	1	2	..	3	..
62	..	823	69	51	5	156	14	992	78	332	25	2	1	53	1
37	..	563	36	43	2	68	7	662	40	236	14	2	1	20	..
25	..	200	29	8	3	88	6	330	30	96	11	..	..	33	1
..	..	..	4	..	..	..	1	..	8	..	..	..	..	..	..
5	..	38	..	4	..	7	1	44	..	3	..	..	..	..	..
15	..	264	19	14	3	18	..	297	23	99	6	2	..	2	..
8	..	201	8	13	2	6	.	227	11	97	5	2	..	2	..
..	..	2	11	..	1	..	..	2	12	..	1	.	..	..	..
7	..	61	..	1	..	12	..	68	..	2	..	..	..	..	..
3	..	16	2	8	..	5	1	27	1	25	1	2	..	3	1
24	..	22	1	21	1	9	1	80	1	57	1	5	..	6	..
2,529	**9**	**4,376**	**147**	**3,621**	**48**	**1,518**	**82**	**11,232**	**332**	**6,556**	**218**	**599**	**115**	**549**	**32**
KIM															
.	..	..	..	..	..	..	..	..	..	.	..	..	..	..	..
..	..	..	..	..	..	..	..	..	..	..	..	..	..	..	..
..	..	..	..	..	..	..	..	..	..	.	..	..	..	..	..
..	..		..	..	..	..	..	..	..	..	..	..	..	..	..
..	..	..	..	..	..	..	..	..	..	..	..	..	..	..	..
..	..	..	..	..	..	..	..	..	..	.	..	..	..	..	..
..	..	..	..	..	..	..	..	..	..	..	..	..	..	..	..
..	..	..	..	..	..	..	..	..	..	..	.	..	.	..	..
..	..	..	..	..	..	..	..	..	..	..	..	..	..	..	..
..	..	..	..	..	..	..	..	..	..	..	..	..	..	..	.
..	..	3	..	..	..	..	..	4	..	1	..	1	..	..	..
..	..	6	..	..	..	1	..	5	..	..	..	..	.	..	..
..	..	..	..	..	..	..	..	..	..	..	..	..	..	..	..
..	..	..	..	..	..	..	..	..	..	.	.	..	..	..	..
..	..	..	..	..	..	..	..		..	..	..	..	.	..	.
..	..	..	..	..	..	..	..	..	.	..	..	..	..	..	.
..	..	..	..	..	..	..	..	..	..	..	..	..	.	..	..

TABLE V—NATURE AND SECTOR OF EMPLOYMENT OF PERSONS

Description of Branch of Science or Technology Classification Number	Private Sector									
	Type of Employment						Research Assignment			
	Technical in Industry		Technical outside Industry		Non-Technical		With		Without	
	Males	Females	Males	Females	Males	Females	Males	Females	Males	Females
1	27	8	29	30	31	32	33	34	35	36
32-47—*contd.*										WEST
42 Mechanical Engineering	209	..	34	..	1	1	3	..	244	1
43 Metallurgical Engineering	5	..	1	..	..	..	1	..	5	..
44 Mining Engineering	16	..	..	..	..	..	4	..	12	..
45 Tele-Communication/Radio and Communication Engineering	15	..	10	..	4	..	3	..	28	..
46 Textile Technology	101	2	4	..	2	..	3	..	107	2
47 Others	93	1	37	1	10	1	14	1	134	5
48 ENGINEERING AND TECHNOLOGY —CERTIFICATE COURSES	46	1	12	..	..	..	..	..	63	1
49- 51 MEDICINE (Modern System) COLLEGE BACHELOR'S DEGREE AND ABOVE	35	1	227	20	15	2	34	4	298	21
49 General Human Medicine/Surgery	24	1	179	12	11	..	13	1	223	13
50 Specialised Human Medicine/Surgery	11	..	48	8	4	2	21	3	75	8
51 Nursing	..	..	..	..	..	..	..	..	..	..
52 ANIMAL HUSBANDRY, LIVESTOCK AND VETERINARY	2	..	1	..	..	..	..	..	3	..
53—55 MEDICINE (Modern System) DIPLOMA LEVEL	22	..	64	4	9		9	..	90	6
53 Human Medicine/Surgery	21	..	63	4	9	1	9	..	88	5
54 Nursing	..	..	..	..	..	1	..	..	..	1
55 Animal Husbandry Livestock and Veterinary	1	..	1	..	..	..	..	..	2	..
56 AYURVEDIC, UNANI AND OTHER SYSTEMS OF MEDICINE.	1	..	18	..	1	..	..	..	25	1
57 UNCLASSIFIABLE	30	1	7	..	9	..	5	..	52	1
ALL BRANCHES	3,411	18	1,022	39	975	14	613	21	5,943	197
										SIK
0—8 POST-GRADUATES (*including* Doctorates) IN SCIENCE	..	..	..	..	..	..	..	..	..	..
0 Physics	..	..	..	..	..	..	..	..	..	..
1 Mathematics	..	..	..	..	..	..	..	..	..	..
2 Statistics	..	..	..	..	..	..	..	..	..	..
3 Chemistry	..	..	..	..	..	..	..	..	..	..
4 Agriculture	..	..	..	..	..	..	..	..	..	..
5 Bio-Sciences	..	..	..	..	..	..	..	..	..	..
6 Geology/Geophysics	..	..	..	..	..	..	..	..	..	..
7 Geography (*including* Anthropo Geography)	..	..	..	..	..	..	..	..	..	..
8 Other Sciences	..	..	..	..	..	..	..	..	..	..
9 GRADUATES (B.A., and B.Sc., *including* Honours) IN GENERAL SCIENCE SUBJECTS	..	..	..	..	..	..	..	..	1	..
10—33 ENGINEERING AND TECHNOLOGY DEGREES (Graduates and Doctorates)	..	..	..	..	..	..	..	..	..	..
10 Aeronautics	..	..	..	..	..	..	..	..	..	..
11 Agricultural Engineering	..	..	..	..	..	..	..	..	..	..
12 Applied Geology/Geophysics	..	..	..	..	..	..	..	..	..	..
13 Architecture and Regional Planning	..	..	..	..	..	..	..	..	..	..
14 Automobile	..	..	..	..	..	..	..	..	..	..

IN EACH BRANCH OF SCIENCE OR TECHNOLOGY—*contd.*

Self Employment															
Type of Employment												Research Assignment			
Total		Teaching in School		Teaching in College		Technical in Industry		Technical outside Industry		Non-Technical		With		Without	
Males	Females	Males	Females	Males	Females	Males	Females	Males	Females	Males	Females	Males	Females	Males	Females
37	38	39	40	41	42	43	44	45	46	47	48	49	50	51	52
BENGAL—*concld.*															
14	..	.	..	.	..	6	..	7	..	1	..	1	..	13	..
.	.	..	..	..	..	..	..	..	..	..	..	..	..	..	..
..	..	..	..	..	..	..	.	..	..	..	..	..	..	..	..
6	..	..	..	..	..	4	..	..	..	2	..	1	..	5	..
6	..	..	.	..	..	4	..	2	.	..	..	..	..	6	..
8	..	1	..	..	..	3	..	4	..	..	.	1	..	7	..
10	..	..	..	..	..	4	..	5	..	1	..	..	..	10	..
675	22	4	..	8	..	4	..	632	21	27	1	11	1	664	21
543	14	3	..	2	..	3	..	512	14	23	..	7	..	536	14
132	8	1	..	6	..	1	..	120	7	4	1	4	1	128	7
.	..	..	..	..	..	..	..	..	..	..	..	..	..	..	..
..	..	..	..	..	..	..	..	..	..	..	..	..	..	..	..
237	4	1	.	2	..	4	1	220	3	10	..	..	..	237	4
232	4	1	..	2	..	4	1	215	3	10	..	..	..	232	4
1	..	..	..	..	..	..	..	1	..	..	..	..	..	1	..
4	.	..	..	..	..	..	..	4	..	..	..	..	..	4	..
73	2	..	..	1	..	..	1	70	1	2	..	3	1	70	1
23	..	1	..	..	..	4	..	9	..	9	..	..	..	23	..
1,933	44	21	4	26	2	205	2	1,153	27	528	9	62	5	1,871	39
KIM—*contd.*															
..	.	..	..	..	..	..	..	.	..	.		..	..	..	..
..	..	..	..	..	..	..	..	..	..	..	..	..	..	..	..
..	..	.	..	..	..	..	..	..	..	.	..	..	..	..	..
.	.	.	..	..	.	..	.	..	.	..	..	..	..	..	..
..	..	..	..	..	..	..	..	..	..	..	..	..	..	..	..
.		..	..	..	..	..	..	..	.	..	..	..	..	..	.
.	..	..	.	.	.	..	..	..	..	..	..	..	..	..	..
.	.	.	..	.	..	..	..	..	..	..	..	..	..	..	..
.	..	..	..	.	..	..	..	..	..	..	..	..	..	..	..
..	.	..	..	..	..	..	..	..	..	..	..	..	..	..	..
1	..	..	..	.	..	..	..	1	..	..	..	..	..	1	..
..	..	..	..	..	..	..	..	..	..	..	..	..	..	.	..
.	.	..	..	..	..	..	..	..	..	..	..	..	..	..	..
..	..	..	..	..	..	..	..	..	..	..	..	..	..	..	..
..		..	..	..	..	..	..	..	..	..	..	..	..	..	..
..	.	..	..	..	..	..	..	..	..	..	..	..	..	..	..
..	.	..	..	..	..	..	..	..	..	..	..	..	..	..	..

TABLE V—NATURE AND SECTOR OF EMPLOYMENT OF PERSONS

	Description of Branch of Science or Technology with Classification Number	Total			Public					
					Type of					
					Total		Teaching in School		Teaching in College	
		Persons	Males	Females	Males	Females	Males	Females	Males	Females
	1	2	3	4	5	6	7	8	9	10
										SIK
15—16	Chemical Engineering and Technology	..	..	..	..	..	..	..	..	..
17—18	Civil	5	5	..	5	..	..	..	..	..
19—20	Electrical	1	1	..	1	..	..	..	..	..
21	Electrical Mechanical	..	..	..	..	..	..	..	..	..
22	Food, Sugar and Dairying Technology	..	..	..	..	..	..	..	..	..
23	Fuel and Petroleum Technology	..	..	..	.	..	..	..	..	..
24	Glass, Silicate, Ceramics and Cement Technology.	..	..	..	..	..	..	..	..	..
25	Leather Technology	..	..	..	..	..	.	..	..	..
26—27	Mechanical Engineering	..	..	..	..	..	..	..	..	..
28	Metallurgy	..	..	..	..	..	..	..	..	..
29	Mining	..	..	..	..	..	..	..	..	..
30	Naval Architecture and Marine Engineering	..	..	..	..	..	..	..	..	..
31	Pharmaceuticals and Fine Chemicals	..	..	..	..	..	..	..	..	..
32	Textiles	..	..	..	..	..	..	..	..	..
33	Others	..	..	..	..	..	..	..	..	..
34—47	ENGINEERING AND TECHNOLOGY DIPLOMAS	6	6	..	6	.	..	..	..	..
34	Aeronautical Engineering	.	.	..	..	..	..	..	..	..
35	Automobile Engineering	1	1	..	1	..	..	..	..	..
36	Chemical Engineering	..	..	..	..	..	..	..	.	..
37	Civil Engineering	4	4	..	4	..	..	..	..	..
38	Electrical Engineering	..	..	..	.	..	..	..	.	..
39	Electrical Mechanical Engineering	..	.	..	..	..	..	..	..	.
40	Glass and Ceramics Technology	..	..	..	.	..	..	..	..	..
41	Leather Technology	..	..	..	..	..	..	..	..	..
42	Mechanical Engineering	..	..	..	..	..	..	..	..	..
43	Metallurgical Engineering	..	..	..	.	..	..	..	..	..
44	Mining Engineering	..	..	..	..	..	..	..	..	..
45	Tele-Communication/Radio and Communication Engineering	..	..	..	..	..	..	..	..	..
46	Textile Technology	..	..	..	..	..	..	..	..	..
47	Others	1	1	..	1	..	..	..	..	..
48	ENGINEERING AND TECHNOLOGY —CERTIFICATE COURSES	..	..	..	..	..	..	..	..	..
49—51	MEDICINE (Modern System), COLLEGE BACHELOR'S DEGREE AND ABOVE	1	1	..	1	..	..	..	..	..
49	General Human Medicine/Surgery	1	1	..	1	..	..	..	..	..
50	Specialised Human Medicine/Surgery	..	..	..	..	.	..	..	..	..
51	Nursing	..	.	..	..	..	..	..	..	..
52	ANIMAL HUSBANDRY, LIVESTOCK AND VETERINARY	.	..	.	..	.	..	..	..	..
53—55	MEDICINE (Modern System) DIPLOMA LEVEL	1	1	..	..	..	..	..	.	..
53	Human Medicine/Surgery	1	1	..	..	..	..	..	..	..
54	Nursing	..	..	..	..	..	..	..	..	..
55	Animal Husbandry, Livestock and Veterinary	..	..	..	..	..	..	..	..	..
56	AYURVEDIC, UNANI AND OTHER SYSTEMS OF MEDICINE	..	..	..	..	..	..	..	..	..
57	UNCLASSIFIABLE	..	..	..	..	..	..	..	..	..
	ALL BRANCHES	20	20	..	17	..	1	.	..	..

IN EACH BRANCH OF SCIENCE OR TECHNOLOGY—*contd.*

Sector										Private Sector					
Employment						Research Assignment				Type of Employment					
Technical in Industry		Technical outside Industry		Non-Technical		With		Without		Total		Teaching in School		Teaching in College	
Males	Females	Males	Females	Males	Females	Males	Females	Males	Females	Males	Females	Males	Females	Males	Females
11	12	13	14	15	16	17	18	19	20	21	22	23	24	25	26
KIM—*contd.*															
..	..	..	..	..	..	..	..	..	..	..	..	..	..	..	..
..	..	5	..	..	..	1	..	4	..	..	..	..	..	..	..
..	..	1	..	..	..	..	..	1	..	..	..	..	..	.	..
..	..	..	..	..	..	..	..	..	..	..	..	..	..	..	..
..	.	..	..	..	..	..	..	..	..	..	..	..	..	..	..
..	..	..	..	..	..	..	..	..	..	..	..	..	..	..	..
..	..	..	..	..	..	..	..	..	..	..	..	..	..	..	..
..	..	..	..	..	..	..	..	..	..	..	..	..	..	..	..
..	..	..	..	..	..	..	..	..	..	..	..	..	..	..	..
..	.	..	..	..	..	..	..	..	..	..	..	..	..	..	..
..	..	..	..	..	..	..	..	..	..	..	..	..	..	..	..
..	..	..	..	..	..	..	..	..	..	..	..	..	..	..	..
..	..	..	..	..	..	..	..	..	..	..	..	..	..	..	..
..	..	..	..	..	..	..	..	..	..	..	..	..	..	..	..
..	..	..	..	..	..	..	..	..	..	..	..	..	..	..	..
..	..	6	..	..	..	..	..	6	..	..	..	..	..	..	..
..	..	..	..	..	..	..	..	..	..	..	..	..	..	..	..
..	..	1	..	..	..	..	..	1	..	..	..	..	..	..	..
..	..	..	..	..	..	..	..	..	..	..	..	..	..	..	..
..	..	4	..	..	.	..	..	4	..	..	..	..	..	..	..
..	..	..	..	..	..	..	..	..	..	..	..	..	..	..	..
..	..	..	..	..	..	..	..	..	..	..	..	..	..	..	..
..	..	..	..	..	..	..	..	..	..	..	..	..	..	..	..
..	..	..	..	..	.	..	..	..	..	..	..	..	..	..	..
..	..	..	..	..	..	..	..	..	..	..	..	..	..	..	..
..	..	..	..	..	..	..	..	..	..	..	..	..	..	..	..
..	..	..	..	..	..	..	..	..	..	..	..	..	..	..	..
..	..	..	..	..	..	..	..	..	..	..	..	..	..	..	..
..	..	1	..	..	..	..	..	1	..	..	..	..	..	..	..
..	..	..	..	..	..	..	..	..	..	..	..	..	..	..	..
..	..	1	..	..	..	..	..	1	..	..	..	..	..	..	..
..	..	1	..	..	..	..	..	1	..	..	..	..	..	..	..
..	..	..	..	..	..	..	..	..	..	..	..	..	..	..	..
..	..	..	..	..	..	..	..	..	..	..	..	..	..	..	..
..	..	..	..	..	..	..	..	..	..	..	..	..	..	..	..
.	..	..	..	..	..	..	..	..	..	..	..	..	..	..	..
..	..	..	..	..	..	..	..	..	..	..	..	..	..	..	..
..	..	..	..	..	..	..	..	..	..	..	..	..	..	..	..
..	..	..	..	..	..	..	..	..	..	..	..	..	..	..	..
..	..	16	..	..	..	1	..	16	..	1	..	1	..	..	..

TABLE V—NATURE AND SECTOR OF EMPLOYMENT OF PERSONS

Description of Branch of Science or Technology with Classification Number		Private Sector									
		Type of Employment						Research Assignment			
		Technical in Industry		Technical outside Industry		Non-Technical		With		Without	
		Males	Females	Males	Females	Males	Females	Males	Females	Males	Females
	1	27	28	29	30	31	32	33	34	35	36
											SIK
15--16	Chemical Engineering and Technology	..	..	.	..	..	..	..	..	..	..
17—18	Civil	..	..	..	..	..	..	..	..	..	..
19—20	Electrical	..	..	..	.	..	..	..	..	..	..
21	Electrical Mechanical	..	..	..	..	..	..	..	..	..	..
22	Food, Sugar and Dairying Technology	..	..	..	..	..	..	..	..	..	..
23	Fuel and Petroleum Technology . .	..	..	..	..	..	.	..	..	..	..
24	Glass, Silicate, Ceramics and Cement Technology.	..	..	..	..	..	..	..	..	..	..
25	Leather Technology	..	..	..	..	..	..	..	..	..	..
26--27	Mechanical Engineering . . .	..	..	..	..	..	..	..	..	..	..
28	Metallurgy	..	..	..	..	..	..	..	..	..	..
29	Mining	..	..	..	..	..	..	..	..	..	..
30	Naval Architecture and Marine Engineering.	..	..	..	..	..	..	..	..	..	..
31	Pharmaceuticals and Fine Chemicals .	..	..	..	..	..	..	..	..	..	..
32	Textiles	..	..	..	..	..	..	..	..	..	..
33	Others	..	..	..	..	..	..	..	..	..	..
34--47	ENGINEERING AND TECHNOLOGY DIPLOMAS.	..	..	..	..	..	..	..	..	..	..
34	Aeronautical Engineering . . .	..	..	..	..	..	..	..	..	..	..
35	Automobile Engineering . . .	..	..	..	..	..	..	..	..	..	..
36	Chemical Engineering . . .	..	..	..	..	..	..	..	..	..	..
37	Civil Engineering	..	..	..	..	..	..	..	..	..	..
38	Electrical Engineering . . .	..	..	..	..	..	..	..	..	..	..
39	Electrical Mechanical Engineering .	..	..	..	..	..	..	..	.	..	..
40	Glass and Ceramics Technology . .	..	..	..	..	..	..	..	..	..	..
41	Leather Technology	..	..	..	..	..	..	..	..	..	..
42	Mechanical Engineering . . .	..	..	..	..	..	..	..	..	..	..
43	Metallurgical Engineering . . .	..	..	..	..	..	..	..	..	..	..
44	Mining Engineering	..	..	..	..	..	..	..	..	..	..
45	Tele-Communication, Radio and Communication Engineering	..	..	.	..	..	..	..	..	..	..
46	Textile Technology	..	..	..	..	..	..	..	..	..	..
47	Others	..	..	..	..	..	..	..	..	..	..
48	ENGINEERING AND TECHNOLOGY —CERTIFICATE COURSES	..	..	..	..	..	..	..	..	..	..
49--51	MEDICINE (Modern System), COLLEGE BACHELOR'S DEGREE AND ABOVE	..	..	..	..	..	..	..	..	..	..
49	General Humam Medicine/Surgery .	..	..	..	..	..	..	..	..	..	..
50	Specialised Humam Medicine/Surgery .	..	..	..	..	..	..	..	..	..	..
51	Nursing	..	.	..	..	..	..	..	..	..	..
52	ANIMAL HUSBANDRY, LIVESTOCK AND VETERINARY	..	..	..	..	..	..	..	..	..	..
53—55	MEDICINE (Modern System) DIPLOMA LEVEL	..	..	..	..	..	..	..	..	..	..
53	Human Medicine/Surgery . . .	..	..	..	..	..	..	..	..	..	..
54	Nursing	..	..	..	..	..	..	..	..	..	..
55	Animal Husbandry, Livestock and Veterinary	..	..	..	..	..	..	..	..	..	..
56	AYURVEDIC, UNANI AND OTHER SYSTEMS OF MEDICINE	..	..	..	..	..	..	..	..	..	..
57	UNCLASSIFIABLE	..	..	..	..	..	..	..	..	..	..
	ALL BRANCHES .	..	..	..	..	..	..	..	..	1	..

IN EACH BRANCH OF SCIENCE OR TECHNOLOGY—*concld.*

Total		Self Employment													
		Type of Employment										Research Assignment			
		Teaching in School		Teaching in College		Technical in Industry		Technical outside Industry		Non-Technical		With		Without	
Males	Females	Males	Females	Males	Females	Males	Females	Males	Females	Males	Females	Males	Females	Males	Females
37	38	39	40	41	42	43	44	45	46	47	48	49	50	51	52
KIM—*concld.*															
..	..	..	..	..	..	..	..	..	..	..	..	.	..	..	..
..	.	..	..	..	..	..	..	..	..	..	..	..	..	.	..
..	..	..	..	.	..	..	..	..	..	..	.	..	..	..	..
..	..	..	..	..	..	..	..	..	..	..	..	..	..	..	..
.	..	..	..	..	..	..	..	..	..	..	..	..	..	..	..
.	..	..	..	..	..	..	..	..	..	..	.	..	..	..	..
.	.	..	..	.	..	.	.	..	..	..	..	..	..	..	..
..	..	.	..	..	..	..	..	..	..	..	..	..	..	..	..
..	..	..	..	..	.	.	..	..	..	..	..	..	..	.	..
..	..	..	..	..	..	.	..	..	..	..	..	..	..	..	..
..	..	..	..	..	..	..	.	..	..	..	..	..	..	..	..
.	..	..	..	..	..	..	..	..	..	..	..	..	..	..	..
.	.	..	..	..	..	..		..	..	..	..	..	..	..	..
..	..	..	..	..	..	.	..	..	..	..	..	..	..	..	..
..	..	..	..	..	..	..	..	..	..	..	..	..	..	..	..
..	..	..	..	..	..	..	..	..	..	..	..	..	..	..	..
..	..	..	..	..	..	..	..	..	..	..	..	..	..	..	..
..	..	..	..	..	..	..	..	..	..	..	..	..	..	..	..
..	..	..	..	..	..	..	..	..	..	..	..	..	..	..	..
..	..	..	..	..	..	..	..	..	..	..	..	..	..	..	..
..	..	..	..	..	..	..	..	..	..	..	..	..	..	.	..
..	..	..	..	..	..	..	..	..	..	..	..	..	..	.	..
..	..	..	..	..	..	..	..	..	..	..	..	..	..	..	..
..	..	..	..	..	..	..	..	..	..	..	..	..	..	.	..
..	..	..	..	..	..	..	..	..	..	..	..	..	..	..	..
..	..	..	..	..	..	..	..	..	..	..	..	..	..	..	..
..	..	..	..	..	..	..	..	..	..	..	..	..	..	..	..
..	..	..	..	..	..	..	..	..	..	..	..	..	..	..	..
..	..	..	..	..	..	..	..	..	..	..	..	..	..	..	..
..	..	..	..	..	..	..	..	..	..	..	..	..	..	..	..
..	..	..	..	..	..	..	..	..	..	..	..	..	..	..	..
..	..	..	..	..	..	..	..	..	..	..	..	..	..	..	..
..	..	..	..	..	..	..	..	..	..	..	..	..	..	..	..
..	..	..	..	..	..	..	..	..	..	..	..	..	..	..	..
..	..	..	..	..	..	..	..	..	..	..	..	..	..	..	..
..	..	..	..	..	..	..	..	..	..	..	..	..	..	..	..
..	..	..	..	..	..	..	..	..	..	..	..	..	..	..	..
..	..	..	..	..	..	..	..	..	..	..	..	..	..	..	..
..	..	..	..	..	..	..	..	..	..	..	..	..	..	..	..
1	..	..	..	..	..	..	..	1	..	..	..	..	..	1	..
1	..	..	..	..	..	..	..	1	..	..	..	..	..	1	..
..	.	..	..	..	..	..	..	..	..	..	..	..	..	..	..
..	..	..	..	..	..	..	..	..	..	..	..	..	..	..	..
..	..	..	..	..	..	..	..	..	..	..	..	..	..	..	..
..	..	..	..	..	..	..	..	..	..	..	..	..	..	..	..
2	..	..	..	..	..	..	..	2	..	..	..	..	..	2	..

TABLE VI—TOTAL MONTHLY INCOME OF PERSONS EMPLOYED IN EACH BRANCH

Public

Description of Branch of Science or Technology with Classification Number	Total			Less than 100		100–199		200–299		300–399		400–499	
	Persons	Males	Females	Males	Females	M	F	M	F	M	F	M	F
1	2	3	4	5	6	7	8	9	10	11	12	13	14
													WEST
0–8* POST-GRADUATES (*including* Doctorates) IN SCIENCE	2,306	2,122	184	2	..	84	22	314	56	290	19	208	14
0 Physics	435	407	28	..	..	9	2	48	8	59	6	34	2
1 Mathematics	451	421	30	1	..	40	9	69	6	53	5	28	1
2 Statistics	96	95	1	1	..	3	..	18	1	17	..	9	..
3 Chemistry	547	521	26	..	.	8	2	74	11	56	2	60	1
4 Agriculture	48	47	1	..	..	1	..	14	..	4	..	5	1
5 Bio-Sciences	408	337	71	..	..	10	8	69	25	48	6	28	6
6 Geology/Geophysics	160	159	1	..	..	2	..	6	..	41	..	31	..
7 Geography (*including* Anthropo-Geography)	57	48	9	..	..	5	..	9	2	7	..	7	1
8 Other Sciences	104	87	17	..	..	6	1	7	3	5	..	6	2
9 GRADUATES (B.A., and B.Sc., *including* Honours) IN GENERAL SCIENCE SUBJECTS	8,920	8,650	270	90	12	2,281	96	1,648	28	702	6	254	1
10–33 DEGREES AND DIPLOMA IN ENGINEERING TECHNOLOGY	3,842	3,828	14	4	..	24	1	160	3	417	3	439	..
10 Aeronautics	7	7	..	..	..	..	..	..	..	..	..	..	..
11 Agricultural Engineering	16	16	..	..	..	..	..	4	..	3	..	3	..
12 Applied Geology/Geophysics	13	13	..	..	..	..	..	1	..	4	..	4	..
13 Architecture and Regional Planning	30	30	..	..	..	..	..	..	..	4	..	2	..
14 Automobile	4	4	..	..	..	..	..	..	..	..	..	2	..
15–16 Chemical Engineering and Technology	474	472	2	2	..	3	..	43	1	67	1	57	..
17–18 Civil	933	932	1	1	..	6	..	36	..	117	1	123	..
19–20 Electrical	829	822	7	1	..	8	1	41	2	98	..	106	..
21 Electrical Mechanical	143	143	..	.	..	..	..	2	..	5	..	8	..
22 Food, Sugar and Dairying Technology	6	6	..	..	..	..	..	..	..	2	..	..	..
23 Fuel and Petroleum Technology	5	5	..	..	..	..	..	..	..	..	..	1	..
24 Glass, Silicate, Ceramics and Cement Technology	38	38	..	..	..	..	..	1	..	1	..	5	..
25 Leather Technology	12	11	1	..	..	..	..	3	..	..	1	..	..
26–27 Mechanical Engineering	996	994	2	..	..	3	..	19	..	85	..	109	..
28 Metallurgy	119	119	..	..	..	..	..	3	..	16	..	11	..
29 Mining	30	30	..	..	..	..	..	1	..	2	..	1	..
30 Naval Architecture and Marine Engineering	67	67	..	..	..	1	..	1	..	1	..	1	..
31 Pharmaceuticals and Fine Chemicals	35	34	1	.	..	1	..	2	..	6	..	2	..
32 Textiles	77	77	..	..	..	2	..	3	..	5	..	3	..
33 Others	8	8	..	..	..	..	..	..	..	1	..	1	..
34–47 ENGINEERING AND TECHNOLOGY DIPLOMAS	3,357	3,333	24	33	1	493	7	686	1	345	..	189	..
34 Aeronautical Engineering	37	37	..	..	..	2	..	5	..	2	..	4	..
35 Automobile Engineering	60	59	1	3	..	4	..	7	..	9	..	7	..
36 Chemical Engineering	82	82	..	..	..	2	..	7	..	9	..	4	..
37 Civil Engineering	1,134	1,129	5	4	..	320	3	368	..	124	..	44	..
38 Electrical Engineering	329	328	1	5	..	30	..	58	.	31	..	20	..
39 Electrical Mechanical Engineering	368	368	.	5	..	6	..	67	..	51	..	20	..
40 Glass and Ceramics Technology	10	10	..	..	..	1	..	..	..	3	..	2	..
41 Leather Technology	21	21	..	..	..	1	..	2	..	5	..	1	..

OF SCIENCE OR TECHNOLOGY CLASSIFIED BY SECTOR OF EMPLOYMENT

Sector

500—699		700—999		1000—1199		1200—1499		1500—1999		2000 and over		Unspecified	
Males	Females	Males	Females	Males	Females	Males	Females	Males	Females	Males	Females	Males	Females
15	16	17	18	19	20	21	22	23	24	25	26	27	28
BENGAL													
187	5	110	2	53	..	36	..	34	..	12	..	40	4
36	..	29	1	12	..	5	..	6	.	4	..	7	..
28	1	12	1	6	..	6	..	5	..	2	..	8	1
8	..	5	..	..	..	..	..	..	..	..	..	2	..
43	3	27	..	15	..	13	..	10	..	3	..	9	1
5	..	2	..	..	..	3	..	1	..	1	..	2	..
35	1	15	..	7	..	5	..	6	..	..	..	8	1
24	..	12	..	8	..	3	..	4	..	..	..	3	..
4	..	2	..	..	..	..	..	1	..	..	..	1	..
4	..	6	..	5	..	1	..	1	..	2	..	..	1
216	2	101	1	26	2	29	..	15	..	18	..	157	4
306	..	284	..	125	..	82	..	77	..	33	..	60	..
..	..	..	..	2	..	..	..	..	..	2	..	..	..
..	..	3	..	..	..	1	..	..	..	..	..	..	..
..	..	1	..	..	..	..	..	..	..	..	..	..	..
4	..	..	..	..	..	2	..	..	..	..	..	..	..
..	..	..	..	..	..	..	..	..	..	..	..	..	..
26	..	22	..	9	..	5	..	..	..	1	..	5	..
85	..	112	..	51	..	34	..	38	..	17	..	16	..
79	..	58	..	28	..	12	..	13	..	5	..	18	..
8	..	12	..	9	..	4	..	4	..	..	..	2	..
..	..	..	..	..	..	..	..	..	..	..	..	..	..
1	..	..	..	..	..	..	..	..	..	..	..	..	..
4	..	5	..	1	..	2	..	2	..	1	..	..	..
..	..	..	..	..	..	..	..	..	..	..	..	..	..
81	..	50	..	13	.	10	..	8	..	5	..	16	..
5	..	12	..	6	..	2	..	2	..	1	..	1	..
4	..	1	.	..	..	..	..	4	..	..	..	..	..
5	..	6	..	4	..	7	..	5	..	..	..	1	..
1	..	..	..	1	..	1	..	..	..	..	..	..	..
2	..	2	..	1	..	1	..	1	..	1	..	1	..
1	..	..	..	..	..	1	..	..	..	..	..	..	..
137	1	92	..	42	1	20	..	14	..	10	..	62	..
2	.	2	..	..	..	1	..	..	..	..	..	..	..
3	..	..	..	..	..	1	..	..	..	..	..	1	..
3	..	..	..	..	..	..	..	..	..	..	..	..	..
32	..	12	..	6	..	3	..	1	..	2	..	24	..
19	..	15	..	9	..	3	..	..	..	1	..	4	..
16	..	4	..	3	..	3	..	1	..	3	..	8	..
..	..	..	..	..	..	..	..	..	..	..	..	..	..
..	..	1	..	..	..	..	..	..	..	..	..	..	..

TABLE VI.—TOTAL MONTHLY INCOME OF PERSONS EMPLOYED IN EACH BRANCH

Description of Branch of Science or Technology with Classification Number	Less than 100		100—199		200—299		300—399		400—499		Private
	Males	Females	Males	Females	Males	Females	Males	Females	Males	Females	
1	29	30	31	32	33	34	35	36	37	38	
											WEST
0—8 POST-GRADUATES (*including* Doctorates) IN SCIENCE	1	..	53	16	164	29	113	6	63	1	
0 Physics	..	..	7	..	38	4	29	4	14	..	
1 Mathematics	..	..	22	2	37	3	23	..	11	..	
2 Statistics	..	..	2	.	4	..	10	..	3	..	
3 Chemistry	..	..	8	1	37	3	24	..	18	..	
4 Agriculture	..	..	..	..	1	..	..	..	2	..	
5 Bio-Sciences	1	..	9	7	35	11	20	1	14	1	
6 Geology/Geophysics	..	..	..	..	3	..	1	..	1	..	
7 Geography (*including* Anthropo Geography)	.	..	1	3	2	2	2	..	..	..	
8 Other Sciences	..	..	4	3	7	6	4	1	..	..	
9 GRADUATES (B.A., and B.Sc., *including* Honours) IN GENERAL SCIENCE SUBJECTS	161	8	784	76	467	9	305	3	188	3	
10—33 DEGREES AND DIPLOMA IN ENGINEERING TECHNOLOGY	7	.	67	..	100	3	125	..	196	1	
10 Aeronautics	..	..	..	..	..	..	..	..	..	..	
11 Agricultural Engineering	..	..	..	..	..	..	1	..	..	..	
12 Applied Geology/Geophysics	..	..	..	..	..	..	1	..	1	..	
13 Architecture and Regional Planning	..	..	..	..	5	..	6	..	1	..	
14 Automobile	..	..	..	..	..	..	..	..	1	..	
15—16 Chemical Engineering and Technology	..	.	2	..	17	..	30	..	20	..	
17—18 Civil	1	..	12	..	15	..	10	..	28	..	
19—20 Electrical	2	..	18	.	22	2	25	..	40	1	
21 Electrical Mechanical	2	..	..	..	1	..	..	..	4	..	
22 Food, Sugar and Dairying Technology	.	..	.	..	..	..	..	..	..	..	
23 Fuel and Petrolium Technology	..	..	..	..	..	..	..	..	1	..	
24 Glass, Silicate, Ceramics and Cement Technology	..	..	..	..	..	..	..	..	1	..	
25 Leather Technology	..	..	3	..	1	..	..	..	..	..	
26—27 Mechanical Engineering	1	..	24	..	28	..	40	..	88	..	
28 Metallurgy	..	..	1	..	1	..	3	..	2	..	
29 Mining	..	..	..	..	2	..	..	..	..	..	
30 Naval Architecture and Marine Engineering	..	..	..	..	1	..	2	..	3	..	
31 Pharmaceuticals and Fine chemicals	1	..	..	..	3	1	2	..	1	..	
32 Textiles	..	..	7	..	4	..	5	..	4	..	
33 Others	..	..	..	..	..	..	..	..	1	..	
34—47 ENGINEERING AND TECHNOLOGY DIPLOMAS	44	2	146	3	155	3	139	2	105	..	
34 Aeronautical Engineering	..	..	1	..	1	..	2	..	1	..	
35 Automobile Engineering	..	..	4	..	2	..	2	..	3	..	
36 Chemical Engineering	1	..	1	..	4	..	7	..	7	..	
37 Civil Engineering	5	..	35	1	30	..	19	..	13	..	
38 Electrical Engineering	7	..	17	1	12	..	8	..	9	..	
39 Electrical Mechanical Engineering	13	..	11	..	25	..	26	..	15	..	
40 Glass Ceramics Technology	..	..	1	..	..	..	..	..	2	..	
41 Leather Technology	..	..	1	..	2	..	1	..	..	..	

OF SCIENCE OR TECHNOLOGY CLASSIFIED BY SECTOR OF EMPLOYMENT—*contd.*

Sector													
500--699		700—999		1000- 1199		1200—1499		1500—1999		2000 and over		Unspecified	
Males	Females	Males	Females	Males	Females	Males	Females	Males	Females	Males	Females	Males	Females
39	40	41	42	43	44	45	46	47	48	49	50	51	52
BENGAL *contd.*													
88	.	49	2	23	..	16	..	21	..	23	2	31	..
17	..	9	..	2	..	8	..	2	..	3	1	5	..
12		7	.	3	..	2	..	4	..	4	1	9	..
2	.	5	..	3	..	..	..	1	..	1	..	1	..
38	..	20	1	4	..	5	.	9	..	9	..	10	..
1	.	..	..	2	..	..	.	.	..	..	..	..	..
6	..	2	1	2	..	1	..	2	..	3	..	3	..
4	..	2	.	5	..	.	..	2	..	..	..	2	..
4	.	1	.	.	..	..	..	1	..	..	..	.	..
4	..	3	..	2	..	..		.	..	3	..	1	..
220	3	140	.	61	1	39		49	..	39	..	92	5
296	1	330	.	138	1	109	.	122	..	120	..	72	1
.	..	..	.	..	.	..	.	..	..	2	..	.	..
..	..	..	..	..	..	..	..	1	..	..	..	..	..
..	.	..	..	1	..	..	..	..	..	..	..	..	..
2	..	3	.	..	..	..	..	..	..	..	..	..	..
..	.	..	..	..	.	1	..	..	..	.	..	..	..
39	..	35	..	19	..	9	..	15	..	17	..	12	..
42	..	43	..	14	..	16	.	26	..	26	.	14	..
60	..	73	..	29	..	20	.	19	..	20	..	8	1
10	..	15	..	7	..	14	..	10	..	17	..	4	..
..	.	..	..	..	..	2	..	1	..	..	..	..	..
..	..	..	..	..	..	2	..	..	..	..	..	..	..
2	..	3	.	3	..	1	.	..	..	1	..	1	..
1	..	..	..	..	.	1	..	..	..	1	..	1	..
122	1	128	..	48	1	30	..	19	..	17	..	25	..
6	..	3	..	7	..	7	..	14	..	5	..	2	..
..	..	2	.	2	..	3	..	3	..	3	..	1	..
1	..	6	..	7	..	3	..	3	..	5	..	1	..
3	..	2	..	..	..	..	..	3	..	2	..	1	..
7	..	12	..	1	..	..	..	7	..	4	..	1	..
1	..	..	..	..	..	.	.	1	..	..	..	1	..
162	1	122	..	56	..	44	..	36	..	48	..	48	2
5	..	1	..	..	..	3	..	..	..	1	..	1	..
5	..	2	..	1	..	..	..	1	..	..	..	2	1
7	..	11	..	3	..	1	.	3	..	3	..	3	..
25	1	6	..	4	..	6	..	4	..	2	..	6	..
11	..	18	..	12	..	7	..	7	..	7	..	6	..
30	..	16	..	9	..	8	..	4	..	6	..	6	..
..	..	..	..	..	..	..	..	..	..	1	..	..	..
1	..	2	..	1	..	1	..	..	..	..	..	..	..

TABLE VI—TOTAL MONTHLY INCOME OF PERSONS EMPLOYED IN EACH BRANCH

Self

	Description of Branch of Science or Technology with Classification Number	Less than 100		100—199		200—299		300—399		400—499	
		Males	Females	Males	Females	Males	Females	Males	Females	Males	Females
	1	53	54	55	56	57	58	59	60	61	62
											WEST
0—8	POST-GRADUATES (*inclu n* Doctorates) IN SCIENCE	3	..	8	1	18		6	..	8	..
0	Physics	2	.	2	..	4		1	.	1	..
1	Mathematics	..	..	4	..	5	..	..	..	3	..
2	Statistics	..	..	..	..	..	..	.	..	..	..
3	Chemistry	..	..	..	..	2	1	1	..	2	..
4	Agriculture	..	..	.	.	1	.	..	..	..	..
5	Bio-Sciences	1	..	1	1	2	2	..	..	1	..
6	Geology/Geophysics	..	..	..	..	1	..	1	.	..	..
7	Geography (*including* Anthropo Geography)	..	.	..	..	..	1	..	..	..	..
8	Other Sciences	..	..	1	..	3	..	3	..	1	.
9	GRADUATES (B.A. and B.Sc., *including* Honours) IN GENERAL SCIENCE SUBJECTS	18	..	76	3	84	1	43	..	24	.
10—33	DEGREES AND DIPLOMA IN ENGINEERING TECHNOLOGY	.	..	2	..	5	..	10	..	7	..
10	Aeronautics	..	..	..	..	..	..	..	..	..	.
11	Agricultural Engineering	..	..	..	..	..	..	..	..	..	..
12	Applied Geology/Geophysics	..	..	..	..	..	..	..	..	..	..
13	Architecture and Regional Planning	..	..	..	.	..	..	..	..	.	..
14	Automobile	..	.	..	..	..	..	..	..	..	..
15—16	Chemical Engineering and Technology	..	..	1	..	1	.	2	..	..	..
17—18	Civil	..	..	.	..	..	..	1	..	3	..
19—20	Electrical	.	..	..	..	2	..	3	..	1	..
21	Electrical Mechanical	..	..	.	..	1	..	1	..	..	..
22	Food, Sugar and Dairying Technology	..	..	.	..	..	..	..	..	..	..
23	Fuel and Petroleum Technology	..	..	..	.	.	.	..	..	..	..
24	Glass, Silicate, Ceramics and Cement Technology	..	..	.	..	..	..	..	..	..	..
25	Leather Technology	..	..	..	..	..	..	..	.	..	..
26—27	Mechanical Engineering	..	..	..	..	..	..	2	.	3	..
28	Metallurgy	..	..	.	..	.	..	1	..	..	..
29	Mining	..	.	..	..	..	..	..	..	.	..
30	Naval Architecture and Marine Engineering	..	..	..	..	..	.	..	..	..	.
31	Pharmaceuticals and Fine Chemicals	.	..	..	..	..	..	..	..	..	..
32	Textiles	..	..	1	..	1	..	..	..	..	..
33	Others	..	..	..	..	..	..	..	..	..	..
34—47	ENGINEERING AND TECHNOLOGY DIPLOMAS	1	..	19	..	16	..	12	..	3	..
34	Aeronautical Engineering	..	..	..	..	..	..	..	..	..	..
35	Automobile Engineering	..	..	.	..	..	..	1	..	.	..
36	Chemical Engineering	1	.	..	..	..	..	1	..	..	..
37	Civil Engineering	..	..	8	..	9	..	2	..	..	..
38	Electrical Engineering	..	..	..	..	2	..	1	..	..	..
39	Electrical Mechanical Engineering	..	..	2	..	1	..	1	..	1	..
40	Glass and Ceramics Technology	..	..	..	..	..	..	..	..	..	..
41	Leather Technology	..	..	..	..	..	..	..	..	..	..

OF SCIENCE OR TECHNOLOGY CLASSIFIED BY SECTOR OF EMPLOYMENT—*contd.*

Employment													
500–699		700–999		1000–1199		1200–1499		1500–1999		2000 and over		Unspecified	
Males	Females	Males	Females	Males	Females	Males	Females	Males	Females	Males	Females	Males	Females
63	64	65	66	67	68	69	70	71	72	73	74	75	76
BENGAL—*contd.*													
8	..	3	..	1	..	..	.	2	1	2	..	48	..
2	..	..	..	..	..	..	..	.	..	1	..	11	..
1	..	2	..	1	..	..	..	1	..	..	..	12	..
..	..	..	..	..	..	..	.	..	..	..	..	..	..
3	..	1	..	..	..	..	..	1	..	1	..	10	..
..	..	..	..	..	..	..	..	..	..	..	.	2	..
1	..	..	..	..	..	.	..	.	..	..	..	2	..
.	..	.	.	..	.	..	..	..	1	..	..	3	..
..	..	.	..	..	..	..	..	..	..	..	..	1	..
1		.	..	..	..	.	..	..	..	..	..	7	..
27	..	20	..	14	1	4	.	4	..	14	..	240	5
18	..		..	15	.	1	..	8	..	9	..	52	..
.	..	..	..	..	..	..	..	..	..	..	..	1	..
..	..	..	.	..	.	..	..	..	..	..	..	..	..
..	..	..	..	..	..	..	..	..	..	..	.	..	..
1	..	..	..	..	..	..	..	..	..	..	..	..	..
..	..	..	..	..	..	..	..	..	..	..	.	..	..
1	..	1	..	3	..	..	..	3	..	2	..	3	..
7	..	2	..	9	..	..	..	3	..	3	..	21	..
4	..	..	..	1	..	..	..	..	..	1	..	7	..
..	..	..	..	1	..	..	..	.	..	1	..	1	..
..	..	1	..	..	..	..	..	..	..	..	..	..	..
..	..	..	..	..	..	..	..	..	..	..	..	..	..
1	.	..	..	..	..	..	..	..	..	1	..	2	..
..	..	..	..	..	..	..	..	..	..	..	..	..	..
4	..	3	..	1	..	1	..	2	..	1	..	8	..
..	..	1	..	..	..	..	..	..	..	..	..	2	..
..	..	..	..	..	..	..	..	..	..	..	..	1	..
..	..	..	..	..	..	..	..	..	..	..	..	3	..
..	..	..	..	..	.	..	..	..	..	..	..	2	..
..	..	..	..	..	..	..	.	..	..	..	..	1	..
..	..	..	..	..	..	..	..	..	..	..	..	..	..
5	..	6	..	8	..	1	..	2	..	2	..	30	..
..	..	..	..	1	..	..	..	..	..	..	..	2	..
..	..	..	..	..	..	..	..	..	..	..	..	1	..
..	..	..	..	1	..	..	..	1	..	..	..	2	..
1	..	..	..	2	..	..	..	1	..	1	..	10	..
1	..	3	..	..	..	..	..	..	..	..	..	5	..
1	..	..	..	1	..	1	..	..	..	..	..	4	..
..	..	..	..	..	..	..	..	..	..	..	..	..	..
.	..	1	..	..	..	..	..	..	..	1	..	..	..

TABLE VI—TOTAL MONTHLY INCOME OF PERSONS EMPLOYED IN EACH BRANCH

Public

Description of Branch of Science or Technology with Classification Number	Total			Less than 100		100–199		200–299		300–399		400–499	
	Persons	Males	Females	M	F	M	F	M	F	M	F	M	F
1	2	3	4	5	6	7	8	9	10	11	12	13	14
WEST													
42 Mechanical Engineering	558	557	1	5	..	60	..	72	..	44	..	35	..
43 Metallurgical Engineering	31	31	..	1	..	.	..	4	..	3	..	11	..
44 Mining Engineering	30	29	1	..	..	..	..	..	..	..	..	3	..
45 Tele-Communication/Radio and Communication Engineering	121	121	..	1	..	16	..	31	..	12	..	6	..
46 Textile Technology	215	212	3	7	1	18	..	27	..	18	..	12	..
47 Others	361	349	12	2	..	33	4	38	1	34	..	20	..
48 ENGINEERING AND TECHNOLOGY —CERTIFICATE COURSES	150	147	3	12	2	35	..	10	..	4	..	1	..
49–51 MEDICINE (Modern System) COLLEGE BACHELOR'S DEGREE AND ABOVE	2,294	2,155	139	82	8	91	9	95	9	181	30	208	26
49 General Human Medicine/Surgery	1,584	1,509	75	75	8	83	5	72	3	123	16	116	12
50 Specialised Human Medicine/Surgery	701	646	55	7	..	8	2	23	4	58	12	92	13
51 Nursing	9	..	9	.	..	..	2	..	2	..	2	..	1
52 ANIMAL HUSBANDRY, LIVESTOCK AND VETERINARY	55	54	1	1	..	2	..	30	1	10	..	..	..
53–55 MEDICINE (Modern System) DIPLOMA LEVEL	684	651	33	7	..	68	4	104	5	73	12	28	..
53 Human Medicine/Surgery	582	562	20	7	..	54	4	64	3	51	4	26	..
54 Nursing	16	3	13	..	..	1	.	..	2	1	8	..	..
55 Animal Husbandry, Livestock and Veterinary	86	86	..	..	..	13	..	40	..	21	..	2	..
56 AYURVEDIC, UNANI AND OTHER SYSTEMS OF MEDICINE	135	130	5	1	.	10	1	8	..	3	..	1	..
57 UNCLASSIFIABLE	172	169	3	2	..	17	1	16	..	12	1	6	..
ALL BRANCHES	**21,915**	**21,239**	**676**	**234**	**23**	**3,105**	**141**	**3,071**	**103**	**2,037**	**71**	**1,334**	**41**
SIK													
0–8 POST-GRADUATES (*including* Doctorates) IN SCIENCE	..	..	..	.	..	..	..	..	..	..	..	..	..
0 Physics	..	..	..	..	..	.	..	..	..	..	..	..	..
1 Mathematics	..	..	..	..	..	..	..	..	..	..	..	..	..
2 Statistics	..	..	..	..	..	..	..	..	..	..	..	.	..
3 Chemistry	..	..	..	..	..	..	..	.	..	..	..	..	..
4 Agriculture	..	..	..	.	..	..	..	..	..	..	..	..	..
5 Bio-Sciences	.	..	..	..	..	.	..	..	..	..	..	..	..
6 Gelogy/Geophysics	..	..	..	..	..	..	..	..	..	..	..	..	..
7 Geography (*including* Anthropo Geography)	..	..	..	..	..	.	..	..	..	..	..	..	..
8 Other Sciences	..	..	.	..	..	.	..	..	..	.	..	..	..
9 GRADUATES (B. A., and B. Sc., *including* Honours) IN GENERAL SCIENCE SUBJECTS	6	6	..	..	..	..	..	1	..	1	..	1	..
10–33 DEGREES AND DIPLOMA IN ENGINEERING TECHNOLOGY	6	6	.	..	..	..	.	1	..	..	..	..	..
10 Aeronautics	..	..	..	..	.	..	..	..	..	..	..	..	..
11 Agricultural Engineering	..	..	..	..	..	..	..	..	..	..	..	.	..
12 Applied Geology/Geophysics	..	..	..	..	..	..	..	..	..	..	..	..	..
13 Architecture and Regional Planning	..	..	..	.	.	..	..	..	..	..	..	..	..
14 Automobile	..	..	..	..	..	.	..	..	..	..	..	..	..
15–16 Chemical Engineering and Technology	..	..	..	..	..	..	..	..	..	..	..	..	..
17–18 Civil	5	5	..	..	..	..	..	..	..	..	..	..	..

OF SCIENCE OR TECHNOLOGY CLASSIFIED BY SECTOR OF EMPLOYMENT *-contd.*

Sector													
500—699		700- 999		1000- 1199		1200- 1499		1500—1999		2000 and over		Unspecified	
Males	Females	Males	Females	Male	Females	Males	Females	Males	Females	Males	Females	Males	Females
15	16	17	18	19	20	21	22	23	24	25	26	27	28
BENGAL—*contd.*													
23	.	19	..	13	..	2	..	4	..	3	..	16	..
2	.	3	..	1	..	..	..	..	..	..	..	..	..
2	.	6	..	..	1	..	..	1	..	1	..	..	..
9	..	6	.	1	..	..	..	..	..	..	..	2	..
5	..	5	.	1	..	1	..	..	..	..	..	2	..
21	1	19	.	8	..	6	..	7	..	..	..	5	..
1	..	..	..	..	..	..	.	..	..	..	..	11	..
206	2	98	4	56	1	21	..	18	..	18	..	74	3
118	..	50	1	26	..	12	..	5	..	1	..	49	2
88	2	48	2	30	1	9	..	13	..	17	..	25	..
..	..	..	1	..	..	..	..	..	..	..	..	..	1
2	..	2	..	2	..	1	.	..	..	..	..	1	..
8	1	3	..	2	..	..	..	..	..	..	..	22	1
7	..	2	..	1	..	..	..	..	..	..	..	21	..
.	1	..	..	..	..	..	..	..	..	..	..	..	1
1	..	1	..	1	..	..	..	..	..	..	..	1	..
2	..	1	..	..	..	..	..	..	..	..	..	6	1
8	.	12	..	3	..	4	..	2	..	5	..	2	..
1,073	11	703	7	309	4	193	..	160	..	96	..	435	13
KIM													
..	..	..	..	..	..	..	..	..	..	..	..	..	..
..	..	..	..	..	..	..	..	..	..	..	..	..	..
..	..	..	..	..	..	..	..	..	..	..	..	..	..
..	..	..	..	..	..	..	..	..	..	..	..	..	..
.	..	..	..	..	..	..	..	..	..	..	..	..	..
..	.	..	..	..	..	..	..	..	..	..	..	..	..
..	..	..	..	..	..	..	..	..	..	..	..	..	..
..	..	..	..	..	..	..	..	..	..	..	..	..	..
..	..	.	..	..	..	.	..	..	..	..	..	..	..
..	..	..	..	..	..	..	..	..	..	..	..	..	..
..	..	..	..	..	..	1	..	..	..	..	..	..	..
1	..	..	..	3	..	1	..	..	..	..	..	..	..
..	..	..	..	..	..	..	..	..	..	..	..	..	..
.	..	..	..	..	..	..	..	..	..	..	..	..	..
..	..	..	..	..	..	..	..	..	..	..	..	..	..
..	..	..	..	..	..	..	..	..	..	..	..	..	.
..	..	..	..	..	..	..	..	..	..	..	..	..	..
.	..	..	..	..	..	..	..	..	..	..	..	..	..
1	..	..	..	3	..		..	..	..	..	..	..	..

TABLE VI—TOTAL MONTHLY INCOME OF PERSONS EMPLOYED IN EACH BRANCH

Private

	Description of Branch of Science or Technology with Classification Number	Less then 100		100-199		200-299		300-399		400-499	
		Males	Females	Males	Females	Males	Females	Males	Females	Males	Females
	1	29	30	31	32	33	34	35	36	37	38
											WEST
42	Mechanical Engineering	7	1	37	..	38	..	35	..	24	..
43	Metallurgical Engineering	.	..	..	..	..	..	..	..	1	..
44	Mining Engineering	1	..	..	..	..	..	..	..	1	..
45	Tele-Communication/Radio and Communication Engineering	2	..	7	..	6	..	3	..	1	..
46	Textile Technology	2	1	9	..	12	..	24	1	10	..
47	Others	6	..	22	1	23	3	12	1	18	..
48	ENGINEERING AND TECHNOLOGY —CERTIFICATE COURSES	24	1	24	..	3	..	2	..	1	..
49—51	MEDICINE (Modern System) COLLEGE BACHELOR'S DEGREE AND ABOVE	21	5	40	5	46	5	21	5	30	..
49	General Human Medicine/Surgery	21	4	32	3	37	3	15	3	22	..
50	Specialised Human Medicine/Surgery	..	1	8	2	9	2	6	2	8	..
51	Nursing	..	..	..	..	..	..	..	..	..	..
52	ANIMAL HUSBANDRY, LIVESTOCK AND VETERINARY	..	..	..	..	1	..	1	..	..	..
53—56	MEDICINE (Modern System) DIPLOMA LEVEL	5	1	17	2	16	..	11	1	12	1
53	Human Medicine/Surgery	5	1	17	1	15	..	10	1	12	1
54	Nursing	..	..	..	1	..	..	..	..	..	..
55	Animal Husbandry, Livestock and Vetirinary	..	..	..	..	1	..	1	..	..	..
56	AYURVEDIC, UNANI AND OTHER SYSTEMS OF MEDICINE	..	..	10	..	3	..	..	..	..	1
57	UNCLASSIFIABLE	..	..	4	..	7	..	7	1	5	..
	ALL BRANCHES	263	17	1,145	102	962	49	724	18	600	7
											SIK
0—8	POST-GRADUATES (*including* Doctorates) IN SCIENCE	..	..	..	..	..	..	..	..	..	..
0	Physics	..	..	..	..	..	..	..	..	..	..
1	Mathematics	..	..	..	..	..	..	..	..	..	..
2	Statistics	..	..	..	..	..	..	..	..	..	..
3	Chemistry	..	..	..	..	..	..	..	..	..	..
4	Agriculture	..	..	..	..	..	..	..	..	..	..
5	Bio-Sciences	..	..	..	..	..	..	..	..	..	..
6	Geology/Geophysics	..	..	..	..	..	..	..	..	..	..
7	Geography (*including* Anthropo Geography)	..	..	..	..	..	..	..	..	..	..
8	Other Sciences	..	..	..	..	..	..	..	..	..	..
9	GRADUATES (B. A., and B. Sc., *including* Honours) IN GENERAL SCIENCE SUBJECT	..	..	..	..	1	..	..	..	..	..
10—33	DEGREES AND DIPLOMA IN ENGINEERING TECHNOLOGY	..	..	..	..	..	..	..	..	..	..
10	Aeronautics	..	..	..	..	..	..	..	..	..	.
11	Agricultural Engineering	..	..	..	..	..	..	..	..	..	..
12	Applied Geology/Geophysics	..	..	..	..	..	..	..	..	..	..
13	Architecture and Regional Planning	..	..	..	..	..	..	..	..	..	..
14	Automobile	..	..	..	..	..	..	..	..	..	..
15—16	Chemical Engineering and Technology	..	..	..	..	..	..	..	..	..	..
17—18	Civil	..	..	..	..	..	..	..	..	..	..

OF SCIENCE OR TECHNOLOGY CLASSIFIED BY SECTOR OF EMPLOYMENT—*contd.*

Sector

500—699		700—999		1000—1199		1200—1499		1500—1999		2000 and over		Unspecified	
Males	Females	Males	Females	Males	Females	Males	Female	Males	Females	Males	Females	Males	Females
39	40	41	42	43	44	45	46	47	48	49	50	51	52
BENGAL—*contd.*													
37	..	23	..	8	..	8	..	5	..	12	.	13	..
2	..	1	..	..	..	..	..	1	..	1	..	.	.
3	.	2	.	.	..	..	..	2	..	7	..	..	..
4	..	4	..	2	..	.	..	1	.	..	..	1	..
12	..	15	..	11	..	4	..	2	.	3	..	6	..
20	.	21	..	5	..	6	..	6	.	5	.	4	1
1	..	2	..	1	..	..	..	..	..	..	..	5	..
41	2	31	..	22	.	10	..	9	.	9	1	52	2
29	.	18	..	14	..	4	..	1	..	4	.	39	1
12	2	13	..	8	..	6	..	8	..	5	1	13	1
..	..	..	..	..	..	..	..	.	..	..	..	..	..
..	..	..	..	1	..	..	..	..	..	.	..	..	..
13	.	5	..	1	..	1	..	.	..	..	..	18	1
13	..	5	..	1	..	1	..	..	..	.	..	18	1
..	..	..	..	..	..	.	..	..	..	..	..	..	..
..	..	..	..	..	..	..	..	..	.	..	..	..	..
1	.	2	..	..	.	.	..	..	..	..	..	9	..
8	..	8	..	5	..	1	..	2	..	4	..	6	..
830	**7**	**689**	**2**	**308**	**2**	**220**	**..**	**239**	**..**	**243**	**3**	**333**	**11**
KIM—*contd.*													
..	..	..	..	..	..	.	..	..	..	..	..	..	..
..	..	..	..	..	..	..	..	..	..	..	..	..	..
..	..	..	..	..	..	..	..	..	..	..	..	..	..
..	..	..	..	..	..	..	..	..	..	.	..	..	..
..	..	..	..	..	..	..	..	..	..	..	..	..	..
..	.	..	..	.	..	..	..	..	..	..	..	..	..
..	..	..	..	..	..	..	.	..	..	..	..	..	..
..	..	..	..	..	..	.	..	..	..	.	..	..	..
.	..	.	..	..	..	..	..	.	..	..	..	..	..
..	..	..	.	..	..	..	..	..	..	..	..	..	..
.	..	..	..	..	.	..	..	..	..	..	..	..	..
..	..	..	..	..	..	..	..	..	..	..	..	..	..
..	..	.	..	..	..	..	..	..	..	..	..	..	..
..	..	..	..	..	..	..	..	..	..	..	..	..	..
..	..	..	..	..	..	..	..	..	..	..	..	..	..
..	..	..	..	..	.	..	..	..	..	..	..	..	..
..	.	..	..	..	..	..	..	..	..	..	..	..	..
..	.	..	..	..	..	..	..	..	..	..	..	..	..
.	..	..	..	..	..	..	..	..	..	..	..	..	..

TABLE VI—TOTAL MONTHLY INCOME OF PERSONS EMPLOYED IN EACH BRANCH

Self

	Description of Branch of Science or Technology with Classification Number	Less than 100		100—199		200--299		300--399		400—499	
		Males	Females	Males	Females	Males	Females	Males	Females	Males	Female
	1	53	54	55	56	57	58	59	60	61	62
											WEST
42	Mechanical Engineering	.	.	5	.	1	.	2	.	2	..
43	Metallurgical Engineering	..	..	..	..	..	..	..	..	..	.
44	Mining Engineering	..	..	..	..	..	..	.	..	..	.
45	Tele—Communication/Radio and Communication Engineering	..	.	2	.	2	..	2	..	..	..
46	Textile Technology	..	..	..	.	.	..	2	.	..	..
47	Others	..	..	2	.	1	..	..	..	..	..
48	ENGINEERING AND TECHNOLOGY —CERTIFICATE COURSES	2	..	..	.	..	..	..	..	1	..
49—51	MEDICINE (Modern System) COLLEGE BACHELOR'S DEGREE AND ABOVE	8	1	47	3	82	1	50	..	23	..
49	General Human Medicine/Surgery	7	1	42	3	63	1	36	..	19	..
50	Specialised Human Medicine Surgery	1	..	5	..	19	..	14	..	4	..
51	Nursing	..	..	..	..	..	..	..	..	..	..
52	ANIMAL HUSBANDRY, LIVESTOCK AND VETERINERY	..	..	.	..	.	..	..	..	..	..
53 55	MEDICINE (Modern System) DIPLOMA LEVEL	5	.	28	1	28	1	19	..	4	..
53	Human Medicine/Surgery	5	..	28	1	27	1	17	..	4	..
54	Nursing	..	..	.	..	1	.	..	.		..
55	Animal Husbandry Livestock and Veterinary	.	..	.	.	.	.	2	..	.	..
56	AYURVEDIC, UNANI AND OTHER SYSTEMS OF MEDICINE	5	..	10	..	3	1	1	..	1	.
57	UNCLASSIFIABLE	.	..	2	.	3	.	1	..	3	..
	ALL BRANCHES	42	1	192	8	239	8	142	..	74	..
											SIK
0- 8	POST-GRADUATES (*including* Doctorates) IN SCIENCE		.	..	..	..	..	..	.	.	..
0	Physics	.	.	.	.	.	.	..	..	..	..
1	Mathematics	..	..	.	..	..	.	..	..	..	..
2	Statistics	..	.	.	..	..	.	..	.	..	..
3	Chemistry	..	..	..	..	..	..	..	..	.	..
4	Agriculture	.	..	..	..	..	..	..	.	..	..
5	Bio-Sciences	..	..	..	.	..	..	..	..	..	..
6	Geology/Geophysics	.	..	.	..	..	.	.	..	..	..
7	Geography (*including* Anthropo Geography)	..	..	..	..	..	..	..	..	..	..
8	Other Sciences	..	..	..	..	..	.	..	..	.	..
9	GRADUATES (B.A., and B.Sc., *including* Honours) IN GENERAL SCIENCE SUBJECT	.	..	..	..	.	.	..	..	..	..
10—33	DEGREES AND DIPLOMA IN ENGINEERING TECHNOLOGY	..	..	..	..	..	..	..	..	..	..
10	Aeronautics	..	..	..	..	..	..	..	..	..	..
11	Agricultural Engineering	..	..	..	..	..	..	..	..	..	..
12	Applied Geology/Geophysics	..	..	..	..	..	..	..	..	..	..
13	Architecture and Regional Planning	..	..	..	..	..	..	..	..	..	..
14	Automobile	..	..	..	.	..	..	..	..	..	..
15- 16	Chemical Engineering & Technology	..	..	..	..	..	.	..	..	..	..
71—18	Civil	..	..	..	..	.	..	..	..	..	..

OF SCIENCE OR TECHNOLOGY CLASSIFIED BY SECTOR OF EMPLOYMENT-*contd.*

Employment

500--699		700—999		1000- 1199		1200- 1499		1500 -1999		2000 and over		Unspecified	
Males	Females	Males	Females	Males	Females	Males	Females	Males	Females	Males	Females	Males	Females
63	64	65	66	67	68	69	70	71	72	73	74	75	76
BENGAL—*concld.*													
..	..	1	..	2	..	..	..	..	..	..	..	1	..
..	..	..	.	..	..	.	..	..	..	.	.	..	..
..	..	..	..	..	..	..	..	..	.	..	.	..	.
..	..	..	..	..	..	..	..	..	..	..	..	.	.
2	..	..	..	1	.	..	..	..	..	..	..	1	..
..	.	1	..	..	..	..	..	.	..	..	..	4	..
..	..	..	..	..	..	..	..	..	..	..	..	7	..
46	2	17	..	13	1	2	..	6	..	10	.	371	14
41	1	15	..	6	.	2	..	2	..	6	..	304	3
5	1	2	..	7	1	..	..	4	..	4	..	67	6
..	..	..	..	..	..	..	..	..	..	..	..	..	..
..	..	..	..	..	..	..	..	..	..	..	..	..	..
6	..	3	..	1	..	1	..	..	..	2	..	140	2
6	..	3	..	1	..	1	..	..	..	2	..	138	2
..	..	..	..	..	..	..	..	..	..	..	..	..	..
..	..	..	..	..	..	..	..	.	..	..	..	2	..
..	..	..	..	..	..	..	..	..	..	..	..	53	1
1	..	2	..	1	..	..	..	..	..	1	..	9	..
111	2	59	..	53	2	9	..	22	1	40	..	950	22
KIM													
..	..	..	..	..	..	..	..	..	..	..	..	..	..
..	..	..	..	..	..	..	..	..	..	..	..	..	..
..	..	..	..	..	..	..	..	..	..	..	..	..	..
..	..	..	..	..	..	..	..	..	..	..	..	..	..
..	..	..	..	..	..	..	..	..	..	..	..	..	..
..	..	..	..	..	..	..	..	..	..	..	..	..	..
..	..	..	..	..	..	..	..	..	..	..	..	..	..
..	..	..	..	..	..	..	..	..	..	..	..	..	..
..	..	..	..	..	..	..	..	..	..	..	..	..	..
..	..	..	..	..	..	..	..	..	..	..	..	..	..
..	..	..	..	..	..	..	..	..	..	..	..	1	..
..	..	..	..	..	..	..	..	..	..	..	..	..	..
..	..	..	..	..	..	..	..	..	..	..	..	..	..
..	..	..	..	..	..	..	..	..	..	..	..	..	..
..	..	..	..	..	..	..	..	..	..	..	..	..	..
..	..	..	..	..	..	..	..	..	..	..	..	..	..
.	..	..	..	..	..	..	..	..	..	..	..	..	..
..	..	..	..	..	..	..	..	..	..	..	..	..	..

TABLE VI—TOTAL MONTHLY INCOME OF PERSONS EMPLOYED IN EACH BRANCH

Public

Description of Branch of Science or Technology with Classification Number	Total			Less than 100		100—199		200—299		300—399		400- -499	
	Persons	Males	Females	Males	Females	M	F	M	F	M	F	M	F
1	2	3	4	5	6	7	8	9	10	11	12	13	14
													SIK
19- -20 Electrical	1	1	.	..	..	..	..	1	..	..	..	..	..
21 Electrical Mechanical	..	..	.	..	..	..	.	..	..	..	..	..	..
22 Food, Sugar and Dairying Technology	..	..	..	..	..	..	..	..	..	..	..	..	..
23 Fuel and Petroleum Technology	..	..	..	..	..	..	..	..	..	..	..	..	..
24 Glass, Silicate, Ceramics and Cement Technology	..	..	..	..	..	..	..	..	..	..	..	..	..
25 Leather Technology	..	..	..	..	..	..	..	..	..	..	..	..	..
26—27 Mechanical Engineering	..	..	..	..	.	..	..	.	..	..	.	..	..
28 Metallurgy	..	..	..	.	.	..	..	..	.	..	..	.	..
29 Mining	..	..	..	..	..	..	..	..	..	..	..	..	..
30 Naval Architecture and Marine Engineering	..	..	.	..	..	..	..	..	..	..	..	..	..
31 Pharmaceuticals and Fine Chemicals	..	..	..	..	..	..	..	..	..	..	..	..	..
32 Textiles	..	..	..	..	..	..	..	..	..	..	..	..	..
33 Others	..	..	..	..	..	..	..	..	..	..	..	..	..
34- -47 ENGINEERING AND TECHNOLOGY DIPLOMAS	6	6	..	..	..	1	..	..	..	1	..	..	..
34 Aeronautical Engineering	..	..	..	..	..	..	..	..	.	..	..	..	..
35 Automobile Engineering	1	1	..	..	..	..	..	..	..	..	..	..	..
36 Chemical Engineering	..	..	..	..	.	..	..	..	..	.	..	..	..
37 Civil Engineering	4	4	..	.	..	.	.	..	..	1	.	..	..
38 Electrical Engineering	..	..	..	..	.	..	..	..	..	..	..	..	..
39 Electrical Mechanical Engineering	.	..	..		..	..	.	..	.	..	.	..	..
40 Glass and Ceramics Technology	..	.	..	..		..	..	..	..	.	..	.	..
41 Leather Technology	..	..	..	.	..	..	..	..	.	..	..	..	..
42 Mechanical Engineering	..	..	..	..	..	.	..	..	..	..	..	..	..
43 Metallurgical Engineering	..	.	..	..	.	..		..	..	.	..	..	.
44 Mining Engineering	..	..	.	.	..	..	..	..	..	..	..	..	..
45 Tele-Communication/Radio and Communication Engineering	..	..	..	..	.	..	..	.	.	.	.	..	.
46 Textile Technology	..	..	..	.	..	..	..	..	.	..	..	..	..
47 Others	1	1		..	..	1	..	.	..	.	..	..	..
48 ENGINEERING AND TECHNOLOGY —CERTIFICATE COURSES	..	..	..	..	.	..	..	..	..	..	..	.	..
49—51 MEDICINE (Modern System) COLLEGE BACHELOR'S DEGREE AND ABOVE	1	1	..	.		..	.	.	..	..	..	..	..
49 General Human Medicine/Surgery	1	1	..	..	..	..	..	.	..	..	..	.	..
50 Specialised Human Medicine/Surgery	..	..	..	..	..	..	..	..	..		.	..	..
51 Nursing	.	..	..	..	.	..	.	..	.	..	..	..	..
52 ANIMAL HUSBANDRY, LIVESTOCK AND VETERINARY	..	..	.	..	..	.	..	..	..	.	.	..	..
53- 55 MEDICINE (Modern System) DIPLOMA LEVEL	1	1	.	.	..	..	..	..	.	..	..	..	..
53 Human Medicine/Surgery	1	1	..	..	..	..	..	.	..	..	.	..	..
54 Nursing	..	..	..	..	..	..	..	..	..	..	..	..	..
55 Animal Husbandry, Livestock and Veterinary	..	..	.	..	.	..	..	..	..	..	..	..	..
56 AYURVEDIC, UNANI AND OTHER SYSTEMS OF MEDICINES	..	..	..	..	..	..	..	..	..	..	..	.	..
57 UNCLASSIFIABLE	..	..	..	..	..	..	..	..	..	.	..	..	..
ALL BRANCHES	20	20	..	..	..	1	..	2	..	2	..	1	..

OF SCIENCE OR TECHNOLOGY CLASSIFIED BY SECTOR OF EMPLOYMENT—*contd.*

Sector													
500—699		700—999		1000—1199		1200—1499		1500—1999		2000 and over		Unspecified	
Males	Females	Males	Females	Males	Females	Males	Females	Males	Females	Males	Females	Males	Females
15	16	17	18	19	20	21	22	23	24	25	26	27	28
KIM *-contd.*													
..		..	..	..	..	..	.	..	..	..	..	..	..
..	..	..	.	..	..	..	.	..	..	..	..	..	..
.	..	.	..	.	..	..	..	..	..	..	..	..	..
.	..		..	..	..	..	..	..	..	..	..	..	..
..	.	..	..	..	..	..	.	..	..	..	..	..	..
..	..	..	..	.	..	..	..	..	..	..	..	..	.
.	..	..	.		..	..	..	..	.	..	..	..	..
..	..	.	..	..	..	..	..	..	..	..	..	..	..
..	..	..	..	..	..	..	..	..	..	..	..	..	..
..	..	..	..	..	..	..	..	..	..	..	..	..	..
..	..	..	..	..	..	..	..	..	..	..	..	..	..
..	..	..	..	..	..	..	.	..	..	..	..	..	..
..	..	..	..	..	..	..	..	..	..	..	..	..	..
2	..	1	..	..	..	..	..	..	..	..	..	1	..
..	..	..	..	..	..	..	..	..	..	..	..	..	..
..	..	..	..	..	.	..	..	..	..	..	..	1	..
..	..	..	..	..	..	..	.	..	..	..	..	..	..
2	..	1	..	..	..	..	..	..	..	..	..	..	..
..	..	..	..	..	.	.	..	.	..	..	..	..	.
..	..	..	..	..	..	..	.	..	..	..	..	..	..
..	..	..	..	.	..	..	..	..	.	..	..	.	..
..	..	..	..	..	.	..	..	..	..	.	.	..	..
.	..	..	..	..	..	..	..	..	..	..	..	..	..
..	.	..	..	..	..	..	..	..	..	..	..	.	..
.	..	..	..	..	..	..	..	..	..	..	..	..	..
..	.	..	..	..	..	..	..	..	..	..	..	..	.
..	..	..	..	..	..	..	..	..	.	..	..	..	..
.	..	.	..	..	..	.	..	..	..	..	..	..	..
.	..	.	.	..	..	..	..	..	..	..	..	..	..
..	..	..	..	..	..	..	..	..	..	.	..	1	..
..	..	..	..	.	..	..	..	..	..	..	..	1	..
.	..	..	..	..	.	..	.	..	..	..	..	..	..
..	.	..	..	..	..	..	..	..	..	..	..	..	..
..		..	..	..	..	..	..	..	.	..	..	..	..
..	..	.	..	.	..	..	..	..	..	..	..	..	..
..	..	.	..	..	..	..	..	.	..	..	..	..	..
..	.	..	..	..	..	..	..	..	..	..	.	..	..
..	..	..	..	..	..	..	..	..	..	..	..	..	..
..	..		..	..	.	..	..	..	..	..	..	..	..
.	..	..	.	..	.	..	.	..	..	..	..	..	..
	..	1	..	3	..	2	..	..	..	..	..	2	..

TABLE VI—TOTAL MONTHLY INCOME OF PERSONS EMPLOYED IN EACH BRANCH

Private

Description of Branches of Science or Technology with Classification Number		Less than 100		100—199		200—299		300—399		400—429	
		Males	Females	Males	Females	Males	Females	Males	Females	Males	Females
1		29	30	31	32	33	34	35	36	37	38
											SIK
19—20	Electrical	..	..	..	..	..	..	..	..	.	..
21	Electrical Mechanical	..	..	..	..	..	..	..	..	..	..
22	Food, Sugar and Dairying Technology	..	..	..	..	..	..	..	..	..	..
23	Fuel add Petrolium Technology	..	..	..	..	..	..	..	..	..	.
24	Glass, Silicate, Ceramics and Cement Technology	..	..	..	..	..	..	.	..	..	..
25	Leather Technology	..	..	..	..	..	..	..	..	..	..
26—27	Mechanical Engineering	..	..	..	..	..	..	..	..	..	..
28	Metallurgy	..	..	..	..	..	..	..	..	.	..
29	Mining	..	..	..	..	..	..	..	..	..	..
30	Naval Architecture and Marine Engineering.	..	..	..	..	..	..	..	..	..	..
31	Pharmaceuticals and Fine Chemicals	..	..	..	..	..	..	..	..	..	..
32	Textile	..	..	..	..	..	..	..	..	..	..
33	Others	..	..	..	..	..	..	..	..	..	..
34—47	ENGINEERING AND TECHNOLOGY DIPLOMAS	..	..	..	..	..	..	..	..	..	..
34	Aeronautical Engineering	..	..	..	..	..	..	..	..	..	..
35	Automobile Engineering	..	..	..	..	..	..	..	..	..	..
36	Chemical Engineering	..	..	..	..	..	..	..	..	..	..
37	Civil Engineering	..	..	..	..	..	..	..	..	..	..
38	Electrical Engineering	..	..	..	..	..	..	..	..	..	..
39	Electrical Mechanical Engineering	..	..	..	..	..	..	..	..	..	..
40	Glass and Ceramics Technology	..	..	..	..	..	..	..	..	..	..
41	Leather Technology	..	..	..	..	..	..	..	..	..	..
42	Mechanical Engineering	..	..	..	..	..	..	..	..	..	..
43	Metallurgical Engineering	..	..	..	..	..	..	..	..	..	..
44	Mining Engineering	..	..	..	..	..	..	..	..	..	..
45	Tele-Communication/Radio and Communication Engineering	..	..	..	..	..	..	..	..	..	..
46	Textile Technology	..	..	..	..	..	..	..	..	..	..
47	Others	..	..	..	..	..	..	..	..	..	..
48	ENGINEERING AND TECHNOLOGY —CERTIFICATE COURSES	..	..	..	..	..	..	..	..	..	..
49—51	MEDICINE (Modern System) COLLEGE BACHELOR'S DEGREE AND ABOVE	..	..	..	..	..	..	..	..	..	..
49	General Human Medicine/Surgery	..	..	..	..	..	..	..	..	..	..
50	Specialised Humen Medicine/Surgery	..	..	..	..	..	..	..	..	..	..
51	Nursing	..	..	..	..	..	..	..	..	..	.
52	ANIMAL HUSBANDRY, LIVESTOCK AND VETERINARY	..	..	..	..	..	..	..	..	..	..
53—55	MEDICINE (Modern System) DIPLOMA LEVEL	..	..	..	..	..	..	..	..		..
53	Human Medicine/Surgery	..	..	..	..	..	..	.	..	..	.
54	Nursing	..	..	..	..	..	..	..	..	..	..
55	Animal Husbandry, Livestock and Veterinary	..	..	..	..	..	..	..	..	..	..
56	AYURVEDIC UNANI AND OTHER SYSTEMS OF MEDICINE	..	..	..	..	..	..	..	..	..	..
57	UNCLASSIFIABLE	..	..	..	..	..	..	..	..	..	..
	ALL BRANCHES	..	..	..	..	1	..	..	..	..	..

OF SCIENCE OR TECHNOLOGY CLASSIFIED BY SECTOR OF EMPLOYMENT—*contd.*

Sector													
500—699		700—999		1000—1199		1200—1499		1500—1999		2000 and over		Unspecified	
Males	Females	Males	Females	Males	Females	Males	Females	Males	Females	Males	Females	Males	Females
39	40	41	42	43	44	45	46	47	48	49	50	51	52
KIM —*contd.*													
..	.	..	..	.	..	..	..	..	..	..	..	..	..
.	..	..	..	..	..	..	..	..	..	..	..	..	..
.	..	..	..	..	..	..	..	..	..	..	..	..	..
..

TABLE VI—TOTAL MONTHLY INCOME OF PERSONS EMPLOYED IN EACH BRANCH

Description of Branch of Science or Technology with Classification Number		Less than100		100—199		200—299		300—399		400—499	Self
		Males	Females	Males	Females	Males	Females	Males	Females	Males	Female
		53	54	55	56	57	58	59	60	61	62
											SIK
19—20	Electrical	..	..	.	..	..	..	..	.	.	.
21	Electrical Mechanical	..	..	..	..	.	..	.	..	.	.
22	Food, Sugar and Dairying Technology	..	..		..	..	.	..	..	.	.
23	Fuel and Petroleum Technology	..	..	.	..	..	..	..	..	..	.
24	Glass, Silicate, Ceramics and Cement Technology	..	..	.	..	..	..	..	..	..	..
25	Leather Technology	..	..		.	..	.	..	..	.	..
26 -27	Mechanical Engineering		..		..	.	.	.	..	.	.
28	Metallurgy	..	..	..	..	.	..	.	..	.	.
29	Mining	..	..		..	.	..	.	..	..	.
30	Naval Architecture and Marine Engineering	..	..		..	..	..	.	.	..	..
31	Pharmaceuticals and Fine Chemicals	..	..	.	..	.	.	..		..	.
32	Textiles	..	..	..	..	..	.	.	..	..	..
33	Others	.	.	..	..	..	..	.	..	..	..
34—47	ENGINEERING AND TECHNOLOGY DIPLOMAS	..	..	..	..	.	..	.	..	..	..
34	Aeronautical Engineering	..	..	..	..	..	..	.	..	..	..
35	Automobile Engineering	..	..	..	..	..	..	.	.	..	..
36	Chemical Engineering	..	..	..	..	.	..	.	..	.	..
37	Civil Engineering	..	..	.	..	..	..	.	..	..	..
38	Electrical Engineering	.	.	..	..	.	..	..	..	..	..
39	Electrical Mechanical Engineering	..	..	.	..	..	..	..	.	..	..
40	Glass and Ceramics Technology	..	.	.	..	..	..	..	..	..	..
41	Leather Technology	..	..	.	..	..	..	..	..	..	..
42	Mechanical Engineering	..	..	..	..	..	..	..	..	..	..
43	Metallurgical Engineering	..	..	.	..	..	..	..	..	..	..
44	Mining Engineering	..	..	..	..	..	..	..	..	..	..
45	Tele-Communication/Radio and Communication Engineering	.	.	..	..	..	..	..	..	..	..
46	Textile Technology	.	..	..	..	..	..	..	..	..	..
47	Others	.	..	..	..	..	..	..	..	..	..
48	ENGINEERING AND TECHNOLOGY —CERTIFICATE COURSES	..	..	..	..	..	.	..	..	..	..
49—51	MEDICINE (Modern System) COLLEGE BACHELOR'S DEGREE AND ABOVE	..	..	.	..	..	..	..	..	..	..
49	General Human Medicine/Surgery	.	..	.	..	..	..	..	..	..	..
50	Specialised Human Medicine/Surgery	.	..	..	..	..	..	..	..	..	..
51	Nursing	..	..	..	..	..	..	..	..	..	..
52	ANIMAL HUSBANDRY, LIVESTOCK AND VETERINARY	..	..	..	..	..	..	..	..	..	..
53—55	MEDICINE (Modern System) DIPLOMA LEVEL	..	..	..	..	..	..	..	..	..	..
53	Human Medicine/Surgery	..	..	..	..	..	.	..	..	..	..
54	Nursing	..	..	..	..	..	..	..	..	..	..
55	Animal Husbandry, Livestock and Veterinary	.	..	..	..	..	..	..	.	..	..
56	AYURVEDIC, UNANI AND OTHER SYSTEMS OF MEDICINE	..	..	..	..	..	..	..	.	..	..
57	UNCLASSIFIABLE	..	..	..	..	..	..	..	..	..	..
	ALL BRANCHES	..	..	..	..	..	..	..	..	..	—

OF SCIENCE OR TECHNOLOGY CLASSIFIED BY SECTOR OF EMPLOYMENT—*concld.*

Employment													
500—699		700—999		1000—1199		1200—1499		1500—1999		2000 and over		Unspecified	
Males	Females	Males	Females	Males	Females	Males	Females	Males	Females	Males	Females	Males	Females
63	64	65	66	67	68	69	70	71	72	73	74	75	76

KIM —*concld.*

		..	..	.	..	..	..	..	..	..	..	..	..
	..	..	..	..	..	.	..	.	.	..	..	..	..
	..	..	.	..	..	.	..	..	..	..	..	..	..
.	..	.	.	..	.	..	..	..	..	.	..	..	..
.	..	..	..	..	..	.	..	..	.	..	..	..	.
.	..	..	..	..	..	.	..	..	.	..	..	..	..
.	..	..	..	.	..	..	.	.	..	..	..	..	..
	.	..	.		.	..	.	..	.	..	..	.	..
.		.	..			..	..	..	.	..	..	.	..
..	.	.	..	..	..	.	..	.	.	..	.	.	..
..	.	.	..	.	..	.	.	..	..	..	..	..	..
..	.	..	..	..	..	..	..	..	..	..	..	.	..
..	..	..	..	.	.	..	..	..	..	..	..	..	..
.	.	.	..	.	..	.	..	.	..	..	..	..	..
..	..	.	..	..	.	.	.	..	..	..	..	.	..
..	..	..	.	..	..	..	..	..	..	.	..	..	..
..	.	..	..	..	..	..	..	..	..	..	..	..	..
.	.	..	..	..	..	..	..	.	.	..	..	..	..
..	..	..	..	..	..	..	..	.		..	..	..	.
.	..	..	.	..	..	..	..	.	.	..	.	.	
..	..	..	..	..	..	..	.	..	..	..	.	..	.
..	..	..	..	..	..	..	..	..	..	.	.	..	..
..	..	..	..	..	.	..	..	..	..	..	..	..	
..	..	..	..	..	..	..	..	..	..	..	..	..	.
..	..	..	..	..	..	..	.	..	..	..	..	.	.
..	..	..	.	..	..	..	.	..	..	..	..	..	.
..	..	..	.	..	..	..	..	.	.	..	.	..	..
.	..	..	..	..	..	..	..	..	..	.	.	..	..
.	.	..	..	..	..	..	..	.	..	..	..	.	.
.	..	..	..	.	..	..	.	..	.	..	..	..	..
.	..	..	.	..	..	..	..	.	..	..	..	..	..
..	.	.	..	..	.	..	..	..	.	..	..	..	..
.	.	.	..	..	.	..	..	..	..	..	..	..	..
.	.	..	..	..	..	..	..	..	..	..	..	.	.
1	..	..	..	.	..	..	..	..	..	..	..	..	..
1	..	..	..	..	..	..	..	..	..	..	..	..	.
..	..	..	..	..	..	..	..	..	..	..	..	..	.
..	..		..	..	.	..	..	..	..	..	..	..	.
..	..	.	..	..	.	..	..	..	.	..	..	..	.
..	.	.	..	.	.	..	..	..	..	..	..	..	..
1	..	.	..	..	..	..	..	..	..	..	..	1	..

TABLE VII—TENURE AND SECTOR OF EMPLOYMENT OF

Description of Branch of Science or Technology with Classification Number		Total			Public Sector									
					Permanent		Temporary		On Contract		Research Scholar, etc.		Otherwise	
		Persons	Males	Female	Males	Females	Males	Females	Males	Females	Males	Females	Males	Females
1		2	3	4	5	6	7	8	9	10	11	12	13	14
														WEST
0—8	POST-GRADUATES (*including* Doctorates) IN SCIENCE	2,306	2,122	184	770	48	420	47	38	1	100	26	42	..
0	Physics	435	407	28	160	7	59	9	4	..	17	3	9	..
1	Mathematics	451	421	30	169	13	64	9	8	..	10	2	7	..
2	Statistics	96	95	1	32	..	20	..	9	..	1	1	1	..
3	Chemistry	547	521	26	177	10	94	3	7	1	32	6	8	..
4	Agriculture	48	47	1	16	..	14	1	..	..	6	..	2	..
5	Bio-Sciences	408	337	71	118	13	77	22	5	..	24	12	7	..
6	Geology/Geophysics	160	159	1	56	..	67	..	3	..	5	..	3	..
7	Geography (*including* Anthropo Geography)	57	48	9	17	1	13	1	1	..	2	1	3	..
8	Other Sciences	104	87	17	25	4	12	2	1	..	3	1	2	..
9	GRADUATES (B.A., and B.Sc., *including* Honours) IN GENERAL SCIENCE SUBJECTS	8,920	8,650	270	3,056	80	2,148	59	127	2	8	..	198	11
10—33	DEGREES AND DIPLOMA IN ENGINEERING TECHNOLOGY	3,842	3,828	14	1,011	3	572	4	307	..	58	..	63	..
10	Aeronautics	7	7	..	3	..	..	..	1	..	..	..	..	..
11	Agricultural Engineering	16	16	..	6	..	6	..	..	..	1	..	1	..
12	Applied Geology/Geophysics	13	13	..	4	..	6	..	..	..	..	..	..	..
13	Architecture and Regional Planning	30	30	..	6	..	5	..	..	..	1	..	..	..
14	Automobile	4	4	..	..	..	..	..	2	..	..	..	..	..
15—16	Chemical Engineering and Technology	474	472	2	117	1	65	1	21	..	32	..	5	..
17—18	Civil	933	932	1	307	.	238	1	69	..	2	..	20	..
19—20	Electrical	829	822	7	227	1	130	2	80	..	14	..	16	..
21	Electrical Mechanical	143	143	..	34	..	10	..	9	..	..	..	1	..
22	Food, Sugar and Dairying Technology	6	6	..	1	..	1	..	..	..	..	..	..	..
23	Fuel and Petroleum Technology	5	5	..	..	..	2	..	..	..	..	..	..	..
24	Glass, Silicate, Ceramics and Cement Technology	38	38	..	10	..	5	..	5	..	1	..	1	..
25	Leather Technology	12	11	1	..	1	2	..	..	..	1	..	..	..
26 -27	Mechanical Engineering	996	994	2	213	..	71	..	95	..	4	..	16	..
28	Metallurgy	119	119	..	27	..	9	..	21	..	1	..	1	..
29	Mining	30	30	..	9	..	4	..	..	..	..	..	..	..
30	Naval Architecture and Marine Engineering	67	67	..	24	..	5	..	2	..	..	..	1	..
31	Pharmaceuticals and Fine Chemicals	35	34	1	10	..	3	..	1	..	..	..	..	..
32	Textiles	77	77	..	11	..	9	..	1	..	1	..	..	..
33	Others	8	8	..	2	..	1	..	..	..	..	..	1	..
34—47	ENGINEERING AND TECHNOLOGY DIPLOMAS	3,357	3,333	24	893	4	1,000	7	144	..	5	..	81	..
34	Aeronautical Engineering	37	37	..	14	..	3	..	1	..	..	..	..	..
35	Automobile Engineering	60	59	1	15	..	14	..	4	..	..	..	2	..
36	Chemical Engineering	82	82	..	16	..	9	..	..	..	..	..	..	..
37	Civil Engineering	1,134	1,129	5	298	..	569	3	42	..	1	..	30	..
38	Electrical Engineering	329	328	1	84	..	78	..	22	..	1	..	10	..
39	Electrical Mechanical Engineering	368	368	..	91	..	73	..	17	..	..	..	6	..

PERSONS IN EACH BRANCH OF SCIENCE OR TECHNOLOGY

				Private Sector						Self Employment					
Permanent		Temporary		On Contract		Research Scholar, etc.		Otherwise		On Contract		Research Scholar, etc.		Otherwise	
Males	Females	Males	Females	Males	Females	Males	Females	Males	Females	Males	Females	Males	Females	Males	Females
15	16	17	18	19	20	21	22	23	24	25	26	27	28	29	30
BENGAL															
458	25	96	24	52	2	21	5	18	..	3	..	5	3	99	3
102	6	19	3	6	..	5	..	2	..	2	..	1	..	21	..
104	3	22	3	2	..	..	..	6	..	..	..	..	..	29	..
16	..	3	..	8	..	5	..	..	..	..	..	..	..	..	..
128	2	27	2	15	..	6	1	6	..	1	..	..	1	20	..
3	..	2	..	1	..	..	..	..	..	..	..	1	..	2	..
67	7	16	10	10	1	2	3	3	..	..	..	2	2	6	1
13	..	3	..	2	..	1	..	1	..	..	..	..	..	5	1
10	2	..	2	1	1	..	.	..	..	.	..	..	..	1	1
15	5	4	4	7	..	2	1	..	..	..	..	1	..	15	..
1,693	54	549	45	189	3	1	..	113	6	25	1	2	..	541	9
1,056	6	273	1	294	..	4	..	55	..	7	..	1	..	127	..
1	..	..	..	1	..	..	..	..	..	..	..	..	..	1	..
2	..	..	..	..	..	..	.	..	..	..	..	..	..	..	..
3	..	..	..	..	..	..	..	..	..	..	..	..	..	..	..
6	..	8	..	1	..	..	..	2	..	1	..	..	.	.	..
1	..	..	..	1	..	..	.	..	..	..	.	..	..	..	..
147	..	29	..	32	..	2	..	5	..	..	..	1	..	16	..
120	..	68	..	54	..	..	..	5	..	3	..	..	..	46	..
205	3	54	1	64	..	1	..	12	..	..	..	..	..	19	..
59	..	4	..	17	..	..	..	4	..	..	..	..	..	5	..
2	..	..	..	..	..	..	..	1	..	1	..	..	..	..	..
1	..	.	..	2	..	..	..	..	..	..	..	..	..	..	..
9	..	1	..	1	..	..	..	1	..	..	..	..	..	4	..
2	..	3	..	3	..	..	..	..	..	..	..	..	..	.	..
368	2	86	..	96	..	..	..	20	..	1	..	..	..	24	..
45	..	3	..	6	..	.	..	2	..	..	..	..	..	4	..
12	..	1	..	1	..	..	..	2	..	1	..	..	..	..	..
20	..	4	..	8	..	..	..	..	..	..	..	..	..	3	..
13	1	4	..	..	..	1	..	..	..	..	..	..	..	2	..
36	..	8	..	7	..	..	..	1	..	..	..	..	..	3	..
4	..	..	..	..	..	..	..	..	..	..	..	..	..	..	..
678	7	245	4	142	2	2	..	38	..	13	..	1	..	91	..
11	..	2	..	3	..	..	..	..	..	..	..	..	..	3	..
14	..	7	..	1	1	..	..	..	..	..	..	1	..	1	..
43	..	6	..	1	..	..	..	1	..	..	..	..	..	6	..
71	2	69	..	13	..	..	..	2	..	11	..	..	..	23	..
82	.	22	1	13	..	..	..	4	..	1	..	..	..	11	..
110	..	29	..	27	..	..	..	3	..	1	..	..	..	11	..

TABLE VII—TENURE AND SECTOR OF EMPLOYMENT OF

Description of Branch of Science or Technology with Classification Number	Total			Public Sector									
				Permanent		Temporary		On Contract		Research Scholar, etc.		Otherwise	
	Persons	Males	Females	Males	Females	Males	Females	Males	Females	Males	Females	Males	Females
1	2	3	4	5	6	7	8	9	10	11	12	13	14
													WEST
40 Glass and Ceramics Technology	10	10	..	3	..	3	..	..	..	..	..	..	..
41 Leather Technology	21	21	..	2	..	8	..	..	..	..	..	..	..
42 Mechanical Engineering	558	557	1	163	..	85	..	27	..	..	..	21	..
43 Metallurgical Engineering	31	31	..	5	..	7	..	12	..	1	..	..	..
44 Mining Engineering	30	29	1	10	..	1	1	2	..	..	..	..	..
45 Tele-Communication/Radio and Communication Engineering	121	121	..	44	..	33	..	3	..	..	..	4	..
46 Textile Technology	215	212	3	44	..	48	1	3	..	..	..	1	..
47 Others	361	349	12	104	4	69	2	11	..	2	..	7	..
48 ENGINEERING AND TECHNOLOGY-CERTIFICATE COURSES	150	147	3	24	2	41	..	2	..	..	..	7	..
49--51 MEDICINE (Modern System) COLLEGE BACHELOR'S DEGREE AND ABOVE	2,294	2,155	139	518	30	466	52	86	5	5	1	73	4
49 General Human Medicine/Surgery	1,584	1,509	75	285	11	341	31	52	2	3	..	49	3
50 Specialised Human Medicine/Surgery	701	646	55	233	14	125	17	34	3	2	1	24	1
51 Nursing	9	..	9	..	5	..	4	..	..	..	..	..	..
52 ANIMAL HUSBANDRY, LIVESTOCK AND VETERINARY	55	54	1	17	..	32	1	..	..	..	..	2	..
53--55 MEDICINE (Modern System) DIPLOMA LEVEL	684	651	33	211	11	75	6	4	1	1	..	24	5
53 Human Medicine/Surgery	582	562	20	152	5	56	4	4	1	1	..	20	1
54 Nursing	16	3	13	..	6	1	2	..	..	..	..	1	4
55 Animal Husbandry Livestock, and Veterinary	86	86	..	59	..	18	..	.	..	..	..	3	..
56 AYURVEDIC, UNANI AND OTHER SYSTEMS OF MEDICINE	135	130	5	15	..	9	2	1	..	1	..	6	..
57 UNCLASSIFIABLE	172	169	3	56	1	23	1	10	..	..	..	..	..
ALL BRANCHES	21,915	21,239	676	6,571	79	4,786	179	719	9	178	27	496	20
													SIK
0--8 POST-GRADUATES (*including* Doctorates) IN SCIENCE	..	..	..	..	..	..	..	..	.	..	..	..	..
0 Physics	..	..	..	..	..	..	..	..	..	..	..	..	..
1 Mathematics	..	..	..	..	..	..	..	..	..	..	..	..	..
2 Statistics	..	..	..	..	..	..	..	..	..	..	..	..	..
3 Chemistry	..	..	..	..	..	..	..	..	..	..	..	..	..
4 Agriculture	..	..	..	..	..	..	..	..	..	..	..	..	..
5 Bio-Sciences	..	..	..	..	..	..	..	..	..	..	..	..	..
6 Geology/Geophysics	..	..	..	..	..	..	..	..	..	..	..	..	..
7 Geography (*including* Anthrop Geography)	..	..	..	..	..	..	..	..	..	..	..	..	..
8 Other Sciences	..	..	..	..	..	..	..	..	..	..	..	..	..
9 GRADUATES (B. A., and B. Sc., *including* Honours) IN GENERAL SCIENCE SUBJECTS	6	6	..	3	..	..	..	1	..	..	..	..	..
10--33 DEGREES AND DIPLOMA IN ENGINEERING TECHNOLOGY	6	6	..	3	..	1	..	2	..	..	..	..	..
10 Aeronauties	..	..	..	..	..	..	..	..	..	..	..	..	..
11 Agricultural Engineering	..	..	..	..	..	..	..	..	..	..	..	..	..
12 Applied Geology/Geophysics	..	..	..	..	..	..	..	..	..	..	..	..	..
13 Architecture and Regional Planning	..	..	..	..	..	..	..	..	..	..	..	..	..
14 Automobile	..	..	..	..	..	..	..	..	..	..	..	..	..

PERSONS IN EACH BRANCH OF SCIENCE OR TECHNOLOGY—*contd.*

Private Sector										Self Employment					
Permanent		Temporary		On Contract		Research Scholar, etc.		Otherwise		On Contract		Research Scholar, etc.		Otherwise	
Males	Females	Males	Females	Males	Females	Males	Females	Males	Females	Males	Females	Males	Females	Males	Females
15	16	17	18	19	20	21	22	23	24	25	26	27	28	29	30
BENGAL—*contd.*															
3	..	1	..	..	..	..	..	..	..	..	..	..	..	..	..
7	..	1	..	1	..	..	..	..	..	..	..	..	..	2	..
153	..	56	1	30	..	..	..	8	..	..	..	..	..	14	..
5	..	..	..	1	..	..	..	..	..	..	..	..	..	..	..
13	..	2	..	..	..	..	..	1	..	..	..	..	..	..	..
21	.	7	..	..	..	..	..	3	.	..	..	..	..	6	..
60	1	15	1	24	..	1	..	10	..	..	..	..	..	6	..
85	4	28	1	28	1	1	.	6	..	..	..	..	..	8	..
33	..	27	1	1	..	.	..	2	..	.	..	..	..	10	..
147	10	85	11	49	2	1	..	50	2	14	..	1	..	460	22
92	7	75	6	28	..	..	..	41	1	10	..	1	..	532	14
55	3	10	5	21	2	1	..	9	1	4	..	..	..	128	8
..	..	..	..	..	..	..	..	..	..	..	..	..	..	..	..
3	..	..	..	..	..	..	..	..	..	..	..	..	..	..	..
58	5	19	..	1	..	..	..	21	1	1	..	..	..	236	4
56	4	19	..	1	..	.	..	21	1	1	..	..	..	231	4
..	1	..	..	..	..	..	..	..	..	..	..	..	..	1	..
2	..	..	..	..	..	..	..	..	..	..	..	..	..	4	..
11	1	3	..	3	..	..	..	8	..	1	..	..	..	72	2
38	1	7	..	11	..	..	..	1	..	..	..	1	..	22	..
4,175	109	1,304	86	742	9	29	5	306	9	64	1	11	3	1,858	40
KIM															
..	.	..	..	..	..	..	..	..	..	..	..	..	..	..	..
..	..	..	..	..	..	..	..	..	..	..	..	..	..	..	..
.	..	..	..	..	..	..	..	..	..	..	..	..	..	..	..
..	..	..	..	..	..	..	..	..	..	..	..	..	..	..	..
..	..	..	..	..	..	..	..	..	..	..	..	..	..	..	..
.	..	..	..	..	..	..	..	..	..	.	..	..	..	..	..
..	..	..	..	..	..	..	..	..	..	..	..	..	..	..	..
..	..	..	..	..	..	..	..	..	..	..	..	..	..	..	..
..	..	..	..	..	..	..	..	..	..	..	..	..	..	..	..
..	..	..	..	..	..	..	..	..	..	.	..	..	..	..	..
..	..	..	..	..	..	..	..	1	..	..	..	..	..	1	..
..	..	..	..	..	..	..	..	..	..	..	..	..	..	..	..
..	..	..	..	..	..	..	..	..	..	..	..	..	..	..	..
..	..	..	..	..	..	..	..	..	..	..	..	..	..	..	.
..	..	..	..	..	..	..	..	..	..	..	..	..	..	..	..
..	..	..	..	..	..	..	..	..	..	..	..	..	..	..	..
..	..	..	..	..	..	..	..	..	..	..	..	..	..	..	..

TABLE VII—TENURE AND SECTOR OF EMPLOYMENT OF

Description of Branch of Science or Technology with Classification Number		Total			Public Sector									
					Permanent		Temporary		On Contract		Research Scholar, etc.		Otherwise	
		Persons	Males	Females	Males	Females	Males	Females	Males	Females	Males	Females	Males	Females
	1	2	3	4	5	6	7	8	9	10	11	12	13	14
														SIK
15—16	Chemical Engineering and Technology	.	..	..	.	..	..	..	..	..	..	..	..	..
17—18	Civil	5	5	..	2	..	1	..	2	..	..	..	..	..
19—20	Electrical	1	1	..	1	..	..	..	..	..	..	..	..	..
21	Electrical Mechanical	..	..	..	.	..	..	..	..	..	..	..	..	..
22	Food, Sugar and Dairying Technology	..	..	..	..	..	..	..	..	..	..	..	..	..
23	Fuel and Petroleum Technology	..	..	..	..	..	..	..	..	..	..	..	..	..
24	Glass, Silicate, Ceramics and Cement Technology	..	..	..	..	..	..	..	..	..	..	..	..	..
25	Leather Technology	..	..	..	..	..	..	..	..	..	..	..	..	..
26—27	Mechanical Engineering	..	..	.	..	..	..	..	..	..	..	..	.	..
28	Metallurgy	..	..	..	..	.	..	..	..	..	..	..	..	.
29	Mining	..	.	..	..	..	..	..	..	..	..	..	..	..
30	Naval Architecture and Marine Engineering	..	..	..	.	..	..	..	..	..	..	..	..	..
31	Pharmaceuticals and Fine Chemicals	..	..	..	..	..	..	..	..	..	..	..	..	..
32	Textiles	..	..	..	..	..	..	..	..	..	..	..	..	..
33	Others	.	..	..	..	..	..	..	..	..	..	..	..	..
34—47	ENGINEERING AND TECHNOLOGY DIPLOMAS	6	6	..	4	..	2	..	..	..	..	..	..	..
34	Aeronautical Engineering	..	..	..	..	..	..	..	..	..	..	..	..	..
35	Automobile Engineering	1	1	..	1	..	..	..	..	..	..	..	..	..
36	Chemical Engineering	..	..	..	..	..	..	..	..	..	..	..	..	..
37	Civil Engineering	4	4	..	2	..	2	..	..	..	..	..	..	..
38	Electrical Engineering	..	..	..	..	..	..	..	..	..	..	..	..	..
39	Electrical Mechanical Engineering	..	..	..	..	..	..	..	..	..	..	..	..	..
40	Glass and Ceramics Technology	..	..	..	..	..	..	..	..	..	..	..	..	..
41	Leather Technology	..	..	..	..	..	..	..	..	..	..	..	..	..
42	Mechanical Engineering	..	..	..	..	..	..	..	..	..	..	..	..	..
43	Metallurgical Engineering	..	..	..	..	..	..	..	..	..	..	..	..	..
44	Mining Engineering	.	..	..	..	..	..	..	..	..	..	..	..	..
45	Tele-Communication/Radio and Communication Engineering	..	..	..	..	..	..	..	..	..	..	..	..	..
46	Textile Technology	..	..	..	..	..	..	..	..	..	..	..	..	..
47	Others	1	1	..	1	..	..	..	..	..	..	..	..	..
48	ENGINEERING AND TECHNOLOGY-CERTIFICATE COURSES	..	..	..	..	..	..	..	..	..	..	..	..	..
49—51	MEDICINE (Modern System) COLLEGE BACHELOR'S DEGREE AND ABOVE	1	1	..	..	..	..	..	1	..	..	..	..	..
49	General Human Medicine/Surgery	1	1	..	..	..	..	..	1	..	..	..	..	..
50	Specialised Human Medicine/Surgery	..	..	..	..	..	..	..	..	..	..	..	..	..
51	Nursing	..	..	..	..	..	..	..	..	..	..	..	..	..
52	ANIMAL HUSBANDRY, LIVESTOCK AND VETERINARY	..	..	..	..	..	..	..	..	..	..	..	..	..
53—55	MEDICINE (Modern System) DIPLOMA LEVEL	1	1	..	..	..	..	..	..	..	..	..	..	..
53	Human Medicine/Surgery	1	1	..	..	..	..	..	..	..	..	..	..	..
54	Nursing	..	..	..	..	..	..	..	..	..	..	..	..	..
55	Animal Husbandry, Livestock and Veterinary	..	..	..	..	..	..	..	..	..	..	..	..	..
56	AYURVEDIC, UNANI AND OTHER SYSTEMS OF MEDICINE	..	..	..	..	..	..	..	..	..	..	..	..	..
57	UNCLASSIFIABLE	..	..	..	..	..	..	..	..	..	..	..	..	..
	ALL BRANCHES	20	20	..	10	..	3	..	4	..	..	..	..	..

PERSONS IN EACH BRANCH OF SCIENCE OR TECHNOLOGY *-concld.*

Private Sector										Self Employment					
Permanent		Temporary		On Contract		Research Scholar, etc.		Otherwise		On Contract		Research Scholar, etc.		Otherwise	
Males	Females	Males	Females	Males	Females	Males	Females	Males	Females	Male	Females	Male	Females	Male	Females
15	16	17	18	19	20	21	22	23	24	25	26	27	28	29	30
KIM															
..	..	..	..	..	.	..	..	..	..	..	..	..	..		..
..	..	..	..	..	..	..	..	..	..	..	..	..	..	..	..
..	..	..	..	..	..	..	..	..	..	..	..	..	..	..	..
..	..	..	..	..	..	..	..	..	..	..	..	..	.	..	
..	..	..	..	..	..	..	..	..	..	..	..	..	..	.	..
..	..	..	..	..	..	..	..	..	..	..	..	..	..	.	..
..	..	.	..	..	..	..	..	..	..	..	.	..	..	..	..
..	..	..	..	..	..	..	..	..	..	..	..	..	..	..	.
.	..	..	..	.	..	..	..	..	..	..	..	..	.	..	..
..	.	..	..	..	..	..	..	..	..	..	..	..	.	..	.
..	..	..	..	..	..	..	..	..	..	..	..	..	..	.	
.	..	..	..	..	..	..	..	..	..	..	..	..	..	.	..
..	..	..	..	..	..	..	..	..	..	..	.	..	.	..	..
..	..	.	.	..	..	..	..	..	..	..	..	..	..	..	..
..	..	..	..	..	..	.	..	..	..	..	..	..	..	.	..
..	..	..	..	.	..	..	..	..	..	..	.	..	..	.	..
..	..	..	..	..	..	..	..	..	..	..	..	..	.	..	.
..	..	..	..	..	..	..	..	..	..	..	..	..	..	.	..
..	..	..	..	..	..	..	..	..	..	..	..	..	..	.	..
.	.	..	..	..	..	..	..	..	..	..	..	..	.	..	..
..	..	..	.	..	..	..	..	..	..	..	..	..	..	..	..
..	..	..	..	..	.	..	.	..	..	..	..	..	..	..	..
..	..	..	..	..	..	..	..	..	..	..	.	..	.	..	..
.	..	..	..	..	..	..	..	..	..	..	..	..	..	..	..
..	..	..	..	..	..	..	..	..	..	..	..	.	..	..	..
..	..	..	..	..	..	..	..	..	..	..	..	..	..	..	..
..	..	..	..	..	..	..	.	..	..	..	..	..	..	..	..
..	..	..	..	..	..	..	..	..	..	..	..	..	..	..	..
..	..	..	..	..	..	..	..	..	..	..	..	..	..	..	..
..	..	..	..	..	..	..	..	..	..	..	..	..	..	..	..
..	..	..	..	..	..	..	..	..	..	..	..	..	..	..	..
.	..	..	..	..	..	..	..	..	..	..	..	..	..	..	..
.	..	..	..	..	..	..	..	..	..	..	..	..	..	..	
..	..	..	..	..	..	..	..	..	..	..	..	..	..	.	..
..	..	..	..	..	..	..	..	..	.	..	..	..	..	..	..
..	..	..	..	..	..	..	..	..	..	..	..	..	..	1	..
..	..	..	..	..	..	..	..	..	..	..	..	..	..	1	..
..	..	..	..	..	..	..	..	..	..	..	..	..	..	..	..
..	..	..	..	..	..	..	..	..	..	..	..	..	..	..	..
..	..	..	..	..	..	..	..	..	..	..	..	..	..	..	..
..	..	..	..	..	..	..	..	..	..	..	..	..	..	..	..
..	..	..	..	..	..	..	..	1	..	..	..	..	..	2	..

TABLE VIII--AGE AND PERIOD OF UNEMPLOYMENT OF UNEMPLOYED

Classification No. of Branch of Science or Technology	Age-group	Period of: Upto 3 months			4–6 months			7–9 months		
		Males	Females		Males	Females		Males	Females	
			NM	M		NM	M		NM	M
1	2	3	4	5	6	7	8	9	10	11
										WEST
0	All Ages	5	..	3	2	..	..	..	..	..
	20 years and below	..	.	..	..	..	.	..	..	..
	21–25	3	..	..	2	..	..	.	..	.
	26–35	1	..	3	.	..	..	..	.	.
	36–45	..	..	.	..	..	..	.	..	..
	46–55	1	..	.	..	..	..	..	..	..
	56+	..	..	..	.	..	.	.	..	..
	Age not stated	.	..	.	..	..	..	..	.	..
1	All Ages	7	1	..	10	.	1	1	..	..
	20 years and below	..	..	..	..	..	..	..	..	..
	21–25	6	1	..	9	..	..	1	..	..
	26–35	1	..	..	..	..	1	..	..	..
	36–45	..	..	..	.	..	..	..	..	..
	46–55	..	.	..	..	.	..	..	.	..
	56+	..	.	..	..	..	..	..	..	..
	Age not stated	..	..	..	1	.	..	..	.	..
2	All Ages	8	..	..	1	..	.	1	.	..
	20 years and below	1	..	.	..	..	..	..	.	..
	21–25	7	..	..	1	..	..	..	..	..
	26–35	..	..	..		..		1	.	..
	36–45	..	.	.	..	.	..	..	..	..
	46–55	..	..	..	.	.	..	..	..	..
	56+	.	..	.	..	..	..	.	..	..
	Age not stated	..	..	..	..	..	..	.	..	..
3	All Ages	9	3	.	2	1	.	2	..	..
	20 years and below	.	..	..	.	..	.	.	.	..
	21–25	5	3	.	2	..	..	1	..	..
	26–35	3	..	..	.	1	..	..		..
	36–45	..	..	..	.	..	..	.	..	.
	46–55	..	..	..	..	.	..	..	..	..
	56+	1	..	..	.	..	.	1	.	..
	Age not stated	.	..	..	.	..	..	..	.	..
4	All Ages	..	..	..	1	.	..	1	..	..
	20 years and below	..	.	..	.	.	..	1	..	..
	21–25	.	.	..	1	..	..	.	..	..
	26–35	..	..	..	..	..	..	.	..	.
	36–45	..	..	..	.	..	..	..	..	..
	46–55	..	..	..	..	..	..	..	..	..
	56+	..	..	..	..	..	..	..	..	..
	Age not stated	..	..	..	..	..	..	..	..	..

NM—Never Married ; M—Married

PERSONS QUALIFIED IN ANY BRANCH OF SCIENCE OR TECHNOLOGY

Unemployment

10—12 months			1 1½ years			1½ -2 years			Over 2 years			Unspecified		
Males	Females		Males	Females		Males	Females		Males	Females		Males	Females	
	NM	M		NM	M		NM	M		NM	M		NM	M
12	13	14	15	16	17	18	19	20	21	22	23	24	25	26
BENGAL														
..	.	..	1	..	..	1	..	..	3	..	..	11	2	4
..	..	..	.	..	..	..	..	..	..	..	..	..	..	
..	..	..	1	..	..	1	.	..	2	..	.	5	2	1
..	..	.	..	..	..	..	..	..	.	.	..	3	..	2
.	..	..	..	..	..	..	..	.	1	.	..	..	.	1
..	..	..		..	..	..	.	.	..	.	.	1	.	..
..	..	.	.	..	..	..	.	..	..	..		2	..	..
.	.	..	..	..	..	.	.		..	..	.	.	..	
.	.	.	..	..	..		.	..	11	..	2	14	2	3
..	..	..	.	.	..	..	.	..	..	..	..	..	..	..
..	..	..	.	.	.	..	..	.	4	..	..	6	2	1
..	..	.	..	..	.	..	..	..	1	..	2	4	..	2
..	.	..	.	..	..	..	.	..	..	.	..	..	..	..
..	..	..	..	..	..	.	;	..	.	..	.	1	..	..
..	..	..	.	.	..	..		..	4	.	.	3	..	.
..	..	..	..	..	.	..	..	.	2	..	..	..		..
	..	.	2	..	..	..	.	1	..	..	.	1	1	..
..	.	.	..	..	.	..	.	.	.	..	..	.	.	
..	..		1	..	.		.	..	..	..	.	1	..	..
.	..	.	1	..	..	.	.	.	..	.	..		1	.
..		..	..	..			.	1	..	..	..	..		..
.	..	.	..	..	..	..	.	..	..	.	.	.	.	..
.	..	..	..	.	..	.	.	..	.	..	..	..		.
..	..	.	..	..	..		..	..	..	..	.	..	..	..
1	.	..	.	1	..	..		.	6	..	3	5	1	1
..		.	..	..	..	..	..	..	.	..	..	..	.	..
..	..	..	.	1	.		.	..	..	..	.	2	1	..
..	..	.	.	..	..	..		..	..	.	3	2	..	1
..	..		..	.	.	.	..	.	.	.	..	.	..	..
1	.	..	.	..	..	..	.	..	..	..	.	1	..	..
..	..	..	.	..	..	..	..	.	4	.	..	.	.	..
..	.	..	..	..	.		.	..	2	..	.	..	..	..
..	..	..	.	..	..	..		..	..	..		8	..	.
..	.		.	..	..	..	.	.	..	.	..		..	..
.	..	.	..	..	..	..	..		.	..	..	7	..	..
.	..	..	.	..	..	.	.	..	..	.	.	1	.	
..	..	.		..	..	.	.	..	..		..	.	..	.
..	..	..	..	.	..	..	..	.	.	..	.	..		..
.	.	..	.	..	..	..	.	.		.	.	..	..	..
..	..	..	.	.	..	.	.		..	.	..	..	.	..

TABLE VIII--AGE AND PERIOD OF UNEMPLOYMENT OF UNEMPLOYED

Classification No. of Branch of Science or Technology	Age-group	Period of: Upto 3 months			4—6 months			7—9 months		
		Males	Females		Males	Females		Males	Females	
			NM	M		NM	M		NM	M
1	2	3	4	5	6	7	8	9	10	11
										WEST
5	All Ages	14	7	1	2	..	..	..	..	..
	20 years and below	1	.	.	..	..	..	..	..	..
	21—25	11	7	..	1	..	..	..	..	..
	26—35	2	..	1	1	..	..	..	..	.
	36—45	..	.	..	..	..	..	..	..	..
	46—55	..	.	..	..	.	..	..	..	..
	56+	.	.	.	..	..	..	..	..	..
	Age not stated	..	..	..	.	..	..	..	..	..
6	All Ages	14	..	..	4	..	..	2	..	..
	20 years and below	.	.	.	1	..	..	1	..	..
	21—25	14	..	..	3	..	..	1	..	..
	26—35	..	..	..	..	..	.	.	..	..
	36—45	.	.	..	..	..	..	..	..	..
	46—55	..	..	..	..	..	..	..	..	.
	56+	..	.	..	.	..	..	..	..	..
	Age not stated	..	..	.	..	..	..	..	..	..
7	All Ages	1	1	..	1	..	..	..	..	.
	20 years and below	..	.	..	..	..	..	.	..	..
	21—25	1	1	..	1	..	..	..	..	..
	26—35	..	..	..	..	..	..	..	..	..
	36—45	..	..	..	..	..	..	..	..	..
	46—55	..	..	..	..	..	..	..	..	..
	56+	..	..	..	..	..	..	..	..	..
	Age not stated	..	..	..	..	..	..	..	..	..
8	All Ages	2	3	..	1	..	1	1	..	..
	20 years and below	..	..	..	..	..	..	..	..	..
	21—25	2	3	.	..	..	..	..	..	..
	26—35	..	..	..	1	..	1	1	..	..
	36—45	..	..	..	..	..	..	..	..	..
	46—55	..	..	..	..	..	..	..	..	..
	56+	..	..	..	..	..	..	..	..	..
	Age not stated	..	..	..	..	.	..	..	..	..
9	All Ages	40	3	2	121	5	4	190	6	..
	20 years and below	3	..	..	20	..	1	47	1	..
	21—25	28	2	1	73	3	1	123	5	..
	26—35	8	1	1	12	2	..	10	..	..
	36—45	..	..	..	2	..	2	3	..	..
	46—55	..	..	..	1	..	..	..	..	..
	56+	1	..	..	..	..	..	3	..	..
	Age not stated	..	..	..	4	..	..	4	..	..

NM—Never Married ; M—Married

PERSONS QUALIFIED IN ANY BRANCH OF SCIENCE OR TECHNOLOGY—*contd*

Unemployment														
10- -12 months			1—1½ years			1½- -2 years			Over 2 years			Unspecified		
Males	Females		Males	Females		Males	Females		Males	Females		Males	Females	
	NM	M		NM	M		NM	M		NM	M		NM	M
12	13	14	15	16	17	18	19	20	21	22	23	24	25	26
BENGAL—*contd.*														
1	.	..	.	1	2	..	..	1	7	..	2	9	1	
..	..	.	..	..	..	..	.	..	.	..	..	..	..	..
..	..	..	.	1	1	..	..	1	1	..	..	4	1	1
..	..	..	..	.	1	..	..	.	1	..	1	4	..	4
1	..	..	..	..	..	..	..	..	2	..	..	.	..	1
..	..	..	..	..	..	..	..	..	..	..	..	1	..	1
..	..	..	..	..	..	..	..	..	3	..	..	..	..	.
..	..	..	..	..	..	..	..	..	..	..	1	..	..	..
1	..	..	3	..	..	..	..	..	1	..	..	2	..	..
..	.	..	.	..	..	..	..	..	..	..	..	..	..	..
	..	..	2	..	..	..	..	..	..	.	..	1	..	.
..	..	..	1	.	.	..	..	.	..	.	..	1	.	..
..	..	..	..	..	..	.	..	..	.	..	..	..	..	.
..	..	..	..	..	..	..	..	..	1	..	..	..	..	..
..	..	..	..	..	..	..	.	..	..	..	.	..	..	..
..	..	..	..	..	..	..	..	..	..	..	..	..	.	..
1	..	..	..	..	1	.	..	..	.	.	..	2	1	1
..	..	..	..	..	.	..	..	..	..	..	.	..	..	..
1	..	..	..	..	..	.	..	..	..	..	..	..	1	..
..	..	..	..	..	1	..	..	.	..	..	..	1	..	..
..	..	..	..	..	.	..	.	..	..	..	..	..	..	..
..	..	..	..	..	..	..	..	..	..	..	.	..	..	..
..	..	..	..	..	..	..	..	..	..	..	..	1	..	..
..	..	..	..	..	..	..	..	..	..	..	..	..	..	1
1	1	..	1	..	..	..	..	2	1	..	2	2	1	3
..	..	..	..	..	..	..	..	.	..	..	..	1	..	.
1	1	..	1	..	..	..	..	..	1	..	..	..	1	1
..	..	..	..	..	..	..	..	2	..	..	1	1	..	2
..	..	..	..	..	..	..	..	.	..	..	1	.	..	..
..	..	..	..	..	..	..	..	..	..	..	..	..	..	..
..	..	..	..	..	..	..	..	..	..	..	..	..	..	..
..	..	..	..	..	..	..	..	..	..	..	..	..	..	..
5		..	186	9	7	103	4	2	473	18	28	1,035	110	59
	..	..	20	2	..	8	..	..	7	1	..	116	14	1
37	3	..	134	6	4	78	2	1	256	12	10	667	78	22
4	1	..	14	1	3	10	2	1	113	4	15	125	13	28
1	..	..	3	..	..	4	..	..	25	1	2	24	1	5
1	..	..	3	..	..	..	..	..	19	..	..	24	1	3
..	..	.	5	..	..	1	..	..	35	..	..	28	1	..
1	..	.	7	..	..	2	..	..	18	..	1	51	2	..

TABLE VIII—AGE AND PERIOD OF UNEMPLOYMENT OF UNEMPLOYED

Classification No. of Branch of Science or Technology	Age-group	Period of: Upto 3 months			4—6 months			7—9 months		
		Males	Females		Males	Females		Males	Females	
			NM	M		NM	M		NM	M
1	2	3	4	5	6	7	8	9	10	11
										WEST
10	All Ages	..	..	..	..	..	..	..	..	..
	20 years and below	..	..	..	..	..	..	..	..	..
	21—25	..	..	..	..	..	..	..	..	..
	26—35	..	..	.	..	..	..	..	..	..
	36—45	..	..	..	..	..	..	..	..	..
	46—55	..	.	..	..	..	..	..	..	..
	56	..	..	..	..	..	..	..	..	..
	Age not stated	..	..	..	..	..	..	..	..	..
11	All Ages	1	..	..	..	..	..	..	..	..
	20 years and below	..	..	..	..	..	..	..	..	..
	21—25	1	.	..	..	..	..	..	..	..
	26—35	.	..	..	.	..	..	..	..	..
	36—45	.	..	.	..	..	.	..	..	..
	46—55	.	..	..	..	.	..	..	..	..
	56	..	..	..	..	..	.	..	..	..
	Age not stated	..	.	.	..	..	..	..	..	..
12	All Ages	.	..	..	1	..	..	..	..	..
	20 years and below	..	.	.	.	..	..	..	..	..
	21—25	.	..	..	..	..	..	..	..	..
	26—35	.	..	..	1	..	..	..	..	..
	36—45	..	..	..	..	..	..	..	..	..
	46—55	.	..	..	..	..	..	..	..	..
	56	.	.	..	.	..	..	..	..	..
	Age not stated	..	..	..	..	..	..	..	..	..
13	All Ages	1	..	..	..	.	..	..	..	..
	20 years and below	..	..	..	..	..	..	..	..	..
	21—25	..	..	..	..	..	..	..	..	..
	26—35	1	.	..	.	..	..	..	..	..
	36—45	..	..	..	..	..	..	..	..	..
	46—55	..	..	..	..	..	..	..	..	..
	56	..	..	..	..	..	..	..	..	..
	Age not stated	..	..	..	..	..	..	..	..	..
14	All Ages	.	..	..	..	..	..	..	..	..
	20 years and below	..	..	..	..	..	..	..	..	..
	21—25	..	..	..	..	..	..	..	..	..
	26—35	..	..	..	..	..	..	..	..	..
	36—45	..	..	..	..	..	..	..	..	..
	46—55	..	..	..	..	..	..	..	..	..
	56	..	..	..	..	..	..	..	..	..
	Age not stated	..	..	..	..	..	..	..	..	..

NM—Never Married ; M—Married

PERSONS QUALIFIED IN ANY BRANCH OF SCIENCE OR TECHNOLOGY—*contd.*

Unemployment

10—12 months			1—1½ years			1½—2 years			Over 2 years			Unspecified		
Males	Females		Males	Females		Male	Females		Males	Females		Males	Females	
	NM	M		NM	M		NM	M		NM	M		NM	M
12	13	14	15	16	17	18	19	20	21	22	23	24	25	26

BENGAL—contd.

.. ..

TABLE VIII—AGE AND PERIOD OF UNEMPLOYMENT OF UNEMPLOYED

Classification No. of Branch of Science or Technology	Age-group	Period of: Upto 3 months			4—6 months			7—9 months		
		Males	Females		Males	Females		Males	Females	
			NM	M		NM	M		NM	M
1	2	3	4	5	6	7	8	9	10	11
										WEST
15—16	All Ages	5	..	..	8	..	..	5	..	.
	20 years and below	..	..	..	.	..	..	..	..	..
	21—25	4	..	..	4	.	..	5	..	..
	26—35	1	..	..	2	..	..	.	..	..
	36—45	..	..	..	2	..	..	..	..	..
	46—55	..	..	..	..	..	..	..	..	..
	56+	..	..	..	..	..	..	..	..	..
	Age not stated	..	..	..	..	..	..	..	..	..
17—18	All Ages	8	..	..	5	..	.	1	..	..
	20 years and below	..	..	..	..	..	..	..	..	..
	21—25	3	..	..	1	..	..	..		..
	26—35	4	..	..		..	.	.	.	..
	36—45	..	..		..	..	.	..	..	
	46—55	..	..	.	2	..	.	..	..	.
	56+	1	..	..	1	..	.	1	.	.
	Age not stated	..	..	..	..	..	.	..	..	..
19—20	All Ages	12	..	..	7	.	.	4	..	.
	20 years and below	1	..	..	..	..	.	..	.	.
	21—25	7	..	..	2	..	..	2	..	..
	26—35	3	..	..	5	.		1	..	.
	36—45	..	..	..	..	..	.	..	..	..
	46—55	..	..	..	..	..	..	1	.	..
	56+	..	..	..	..	.	..	..	..	.
	Age not stated	1	..	..	..	..	..	..	..	..
21	All Age	1	.	..	1	..	..	1	.	..
	20 years and below	.	..	..	..	..	..	..	..	.
	21—25	..	..	..	1	.	.	..	.	..
	26—35	..	..	..	..	..	..	..	..	.
	36—45	..	..	..	..	..	.	..	..	..
	46—55	..	..	..	..	..	..	..	..	..
	56+	1	..	..	..	..	..	1	..	..
	Age not stated	..	..	..	..	.	.	..	..	..
22	All Ages	..	..	..	..	..	..	.	..	.
	20 years and below	..	..	..	..	..	..	..	..	..
	21—25	..	.	..	..	..	..	..	.	..
	26—35	..	..	..	..	..	..	..	..	
	36—45	..	..	..	..	..	..	..		.
	46—55	..	..	..	..	..	..	..		..
	56+	..	..	..	..	.	..		..	..
	Age not stated	..	..	..	..	.	..	..	..	.

NM—Never Married; M—Married.

PERSONS QUALIFIED IN ANY BRANCH OF SCIENCE OR TECHNOLOGY—*contd.*

Unemployment

10--12 months			1--1½ years			1½--2 years			Over 2 years			Unspecified		
Male	Female		Males	Females		Males	Females		Male	Female		Males	Females	
	NM	M		NM	M		NM	M		NM	M		NM	M
12	13	14	15	16	17	18	19	20	21	22	23	24	25	26
BENGAL—*contd.*														
.	..	..	..	..	..	..	..	.	2	.	.	8	..	..
..	..	..	..	..	..	..	..	..	..	..	..	..	..	..
..	..	..	..	..	..	..	..	..	..	..	..	4	..	..
.	..	..	..	..	..	..	..	..	..	..	..	3	..	..
..	..	..	..	..	..	..	..	..	..	..	..	..	..	..
..	..	..	..	..	..	..	..	..	1	.	..	..	..	..
..	..	..	..	..	..	..	..	..	1	..	..	..	..	..
..	..	..	..	..	..	..	..	..	..	..	..	1	..	..
..	..	..	..	..	..	..	..	..	8	..	..	16	..	..
..	..	..	..	..	..	..	..	..	..	..	..	..	..	..
..	..	..	..	..	..	..	..	..	..	..	..	8	.	..
..	..	..	..	..	..	..	.	..	3	..	..	3	..	..
..	..	..	..	..	..	..	..	..	1	..	..	..	..	..
..	..	..	..	..	..	..	..	..	1	..	..	2	..	..
..	..	..	..	..	..	..	..	..	3	..	..	1	..	..
..	..	..	..	..	..	.	..	..	..	..	..	2	..	..
..	..	..	1	..	1	1	.	..	4	..	.	13	1	..
..	..	..	..	..	.	..	..	.	..	..	..	..	..	..
..	..	..	..	..	1	..	..	.	..	..	.	10	1	..
..	..	..	..	..	..	..	..	..	.	..	.	3	..	..
..	..	..	..	.	..	1	..	..	4	..	..	..	..	..
..	..	..	..	..	..	..	..	..	.	.	.	..	..	.
..	..	..	..	..	..	..	..	..	..	..	..	..	..	..
..	.	..	1	..	..	.	..	..	..	..	..	..	..	..
..	..	..	..	..	..	..	..	..	3	..	..	..	..	..
..	..	..	..	..	..	..	..	.	1	..	..	..	..	..
..	..	..	..	..	..	..	..	.	1	.	..	..	..	..
..	..	..	..	..	..	..	..	..	..	..	..	..	..	..
..	..	..	..	..	..	..	..	.	..	..	..	..	..	..
..	..	..	..	..	..	..	..	..	1	..	..	..	..	..
..	..	..	..	..	..	..	..	..	..	..	..	..	..	..
..	..	..	..	..	..	..	..	.	..	..	..	..	..	..
..	..	..	..	..	..	..	..	..	..	..	..	..	..	..
..	..	..	..	..	..	..	..	..	..	..	..	..	..	..
..	..	..	..	..	..	..	..	..	..	..	..	..	..	..
..	..	..	..	..	..	..	.	..	..	..	..	..	..	..
..	..	..	..	..	..	..	..	..	..	..	..	..	..	..
..	..	..	..	..	..	..	..	..	..	..	..	..	..	..

TABLE VIII -AGE AND PERIOD OF UNEMPLOYMENT OF UNEMPLOYED

Classification No. of Branch of Science or Technology	Age-group	Period of: Upto 3 months			4—6 months			7—9 months		
		Males	Females		Males	Females		Males	Females	
			NM	M		NM	M		NM	M
1	2	3	4	5	6	7	8	9	10	11
										WEST
23	All Ages	..	..	..	..	..	..	..	..	..
	20 years and below	..	..	..	..	..	..	..	..	..
	21—25	..	..	..	..	..	..	..	..	..
	26—35	..	..	..	..	..	..	..	..	..
	36—45	..	..	..	..	..	..	..	..	..
	46—55	..	..	..	..	..	..	..	..	..
	56+	..	..	..	..	..	..	..	..	..
	Age not stated	..	..	..	..	..	.	..	..	..
24	All Ages	..	..	..	..	..	..	..	..	..
	20 years and below	..	..	..	..	..	..	..	..	..
	21—25	..	..	..	..	..	..	..	..	..
	26—35	..	..	..	..	..	..	..	..	..
	36—45	..	..	..	..	..	..	..	..	..
	46—55	..	..	..	..	..	..	..	..	..
	56+	..	..	..	..	..	..	..	..	..
	Age not stated	..	..	..	..	..	..	..	..	..
25	All Ages	..	..	..	1	..	..	..	..	..
	20 years and below	..	..	..	..	..	..	.	..	..
	21—25	..	..	..	1	..	..	..	.	..
	26—35	..	..	..	..	..	..	..	..	..
	36—45	..	..	..	..	..	..	..	.	..
	46—55	..	..	..	..	..	..	..	..	..
	56+	..	..	..	..	..	..	..	..	..
	Age not stated	..	..	..	..	..	..	..	..	..
26—27	All Ages	7	..	..	4	..	..	5	..	..
	20 years and below	..	..	..	..	..	..	..	..	.
	21—25	..	..	..	3	..	..	1	..	..
	26—35	5	..	..	1	..	..	3	..	..
	36—45	2	..	..	..	..	..	1	..	..
	46—55	..	..	..	..	..	..	..	..	.
	56+	..	..	..	..	..	..	..	..	..
	Age not stated	..	..	..	..	..	..	..	..	..
28	All Ages	1	..	..	..	..	..	1	..	..
	20 years and below	..	..	..	..	..	..	..	..	..
	21—25	..	..	..	..	..	..	..	..	..
	26—35	..	..	..	..	..	..	..	..	..
	36—45	1	..	..	..	..	..	1	..	..
	46—55	..	..	..	..	..	..	..	..	..
	56+	..	..	..	..	..	..	..	..	..
	Age not stated	..	..	..	..	..	..	..	..	..

NM—Never Married; M—Married

PERSONS QUALIFIED IN ANY BRANCH OF SCIENCE OR TECHNOLOGY -*contd.*

Unemployment

10—12 months			1—1½ years			1½—2 years			Over 2 years			Unspecified		
Males	Females		Males	Females		Males	Females		Males	Females		Males	Females	
	NM	M		NM	M		NM	M		NM	M		NM	M
12	13	14	15	16	17	18	19	20	21	22	23	24	25	26
BENGAL—*contd.*														
..	..	..	..	..	..	..	..	..	..	..	..	..	..	..
..	..	..	..	..	..	..	..	..	..	..	..	..	..	..
..	..	..	..	..	..	..	..	..	..	..	..	..	..	..
..	..	..	..	..	..	..	..	..	..	..	..	..	..	..
..	..	..	..	..	..	..	..	..	..	..	..	..	..	..
..	..	..	..	..	..	..	..	..	..	..	..	..	..	..
..	..	..	..	..	..	..	..	..	..	..	..	..	..	..
..	..	..	..	..	..	..	..	..	..	..	..	..	..	..
..	..	..	..	..	..	..	..	..	1	..	..	..	..	..
..	..	..	..	..	..	..	..	..	..	..	..	..	..	..
..	..	..	..	..	..	..	..	..	..	..	..	..	..	..
..	..	..	..	..	..	..	..	..	..	..	..	..	..	..
..	..	..	..	..	..	..	..	..	1	..	..	..	..	..
..	..	..	..	..	..	..	..	..	..	..	..	..	..	..
..	..	..	..	..	..	..	..	..	..	..	..	..	..	..
..	..	..	..	..	..	..	..	..	..	..	..	..	..	..
..	..	..	..	..	..	..	..	..	..	..	..	..	..	..
..	..	..	..	..	..	..	..	..	..	..	..	..	..	..
..	..	..	..	..	..	..	..	..	..	..	..	..	..	..
..	..	..	..	..	..	..	..	..	..	..	..	..	..	..
..	..	..	..	..	..	..	..	..	..	..	..	..	..	..
..	..	..	..	..	..	..	..	..	..	..	..	..	..	..
..	..	..	1	..	..	2	..	..	2	..	..	8	..	..
..	..	..	..	..	..	..	..	..	..	..	..	1	..	..
..	..	..	..	..	..	1	..	..	1	..	..	4	..	..
..	..	..	..	..	..	..	..	..	1	..	..	..	..	..
..	..	..	1	..	..	1	..	..	..	..	..	1	..	..
..	..	..	..	..	..	..	..	..	..	..	..	..	..	..
..	..	..	..	..	..	..	..	..	..	..	..	1	..	..
..	..	..	..	..	..	..	..	..	..	..	..	1	..	..
..	..	..	..	..	..	..	..	..	..	..	..	1	..	..
..	..	..	..	..	..	..	..	..	..	..	..	1	..	..
..	..	..	..	..	..	..	..	..	..	..	..	..	..	..
..	..	..	..	..	..	..	..	..	..	..	..	..	..	..
..	..	..	..	..	..	..	..	..	..	..	..	..	..	..
..	..	..	..	..	..	..	..	..	..	..	..	..	..	..
..	..	..	..	..	..	..	..	..	..	..	..	..	..	..

TABLE VIII--AGE AND PERIOD OF UNEMPLOYMENT OF UNEMPLOYED

Classification No. of Branch of Science or Technology	Age-group	Period of: Upto 3 months			4--6 months			7--9 months		
		Males	Females		Males	Females		Males	Females	
			NM	M		NM	M		NM	M
1	2	3	4	5	6	7	8	9	10	11
										WEST
29	All Ages		..	..	..	..	..	..	..	..
	20 years and below	.	.	..	.	..	..	..	..	..
	21—25	1	..	.	.	..	..	..	..	..
	26—35	..	..	..	..	..	..	..	..	..
	36—45	..	..	..	..	..	..	..	..	..
	46—55	..	..	..	..	..	..	..	..	..
	56+	..	.	..	..	..	..	..	..	..
	Age not stated	..	..	.	..	..	..	..	..	..
30	All Ages	..	..	..	..	..	..	..	..	..
	20 years and below	..	..	..	..	..	..	..	..	..
	21—25	..	..	..	..	..	..	..	..	..
	26—35	..	..	..	..	..	..	..	..	..
	36—45	..	..	..	..	..	..	..	..	..
	46—55	..	..	..	..	..	..	..	..	..
	56+	..	..	..	..	..	..	..	..	..
	Age not stated	..	..	..	..	..	..	..	..	..
31	All Ages	..	..	..	..	..	..	..	..	..
	20 years and below	..	..	..	..	..	..	..	..	..
	21—25	..	..	..	..	..	..	..	..	..
	26—35	..	..	..	..	..	..	..	..	..
	36—45	..	..	..	..	..	..	..	..	..
	46—55	..	..	..	..	..	.	..	..	.
	56-	..	..	..	..	..	..	..	..	..
	Age not stated	..	..	..	..	..	..	..	..	..
32	All Ages	1	..	..	3	..	..	1	..	..
	20 years and below	..	..	..	..	..	..	..	..	.
	21--25	..	..	..	2	..	..	1	..	..
	26—35	1	..	..	1	..	..	..	..	..
	36—45	..	..	..	..	.	..	..	..	..
	46—55	..	..	..	..	..	..	..	..	..
	56+	.	..	..	..	..	..	..	..	..
	Age not stated	..	..	..	..	..	..	..	..	..
33	All Ages	..	..	..	..	..	..	..	..	..
	20 years and below	..	..	..	..	..	..	..	..	..
	21--25	..	..	..	..	..	..	..	..	..
	26—35	..	..	..	..	..	..	..	..	..
	36—45	..	..	..	..	..	..	..	..	..
	46—55	..	..	..	..	..	..	..	..	.
	56+	..	..	..	..	..	..	..	..	..
	Age not stated	..	..	..	..	..	..	..	..	..

NM—Never Married; M—Married

PERSONS QUALIFIED IN ANY BRANCH OF SCIENCE OR TECHNOLOGY -*contd.*

Unemployment

10—12 months			1 –1½ years			1½ -2 years			Over 2 years			Unspecified		
Mal	Females		Males	Females		Male	Females		Males	Females		Males	Females	
	NM	M		NM	M		NM	M		NM	M		NM	M
12	13	14	15	16	17	18	19	20	21	22	23	24	25	26
BENGAL—*contd.*														
..	..	..	..	..	..	..	..	..	..	..	..	4	..	..
..	..	..	..	..	..	..	..	..	..	..	..	..	..	..
..	..	..	..	..	..	..	..	..	..	..	..	2	..	..
..	..	..	..	..	..	..	..	..	..	..	..	..	..	..
.	..	..	..	..	..	..	..	..	..	..	..	..	..	..
..	..	..	..	..	..	..	..	..	..	..	..	..	..	..
..	..	..	..	..	..	..	..	..	..	..	..	1	..	..
..	..	..	..	..	..	..	..	..	..	..	..	1	..	..
..	..	..	..	..	..	..	..	..	..	..	..	..	..	..
..	..	..	..	..	..	..	..	..	..	..	..	..	..	..
..	..	..	..	..	..	..	..	..	..	..	..	..	..	..
..	..	..	..	..	..	..	..	..	..	..	..	..	..	..
..	..	..	..	..	..	..	..	..	..	..	..	..	..	..
..	..	..	..	..	..	..	..	..	..	..	..	..	..	..
..	..	..	..	..	..	..	..	..	2	..	..	1	..	..
..	..	..	..	..	..	..	..	..	..	..	..	..	..	..
..	..	..	..	..	..	..	..	..	..	..	..	..	..	..
..	..	..	..	..	..	..	..	..	1	..	..	..	..	..
..	..	..	..	..	..	..	..	..	1	..	..	..	..	..
..	..	..	..	..	..	..	..	..	..	..	..	1	..	..
..	..	..	..	..	..	..	..	..	..	..	..	..	..	..
..	..	..	..	..	..	..	..	..	..	..	..	..	..	..
..	..	..	..	..	..	..	..	..	1	..	..	1	..	..
..	..	..	..	..	..	..	..	..	..	..	..	..	..	..
..	..	..	..	..	..	..	..	..	..	..	..	1	..	..
..	..	..	..	..	..	..	..	..	..	..	..	..	..	..
..	..	..	..	..	..	..	..	..	..	..	..	..	..	..
..	..	..	..	..	..	..	..	..	1	..	..	..	..	..
..	..	..	..	..	..	..	..	..	..

TABLE VIII--AGE AND PERIOD OF UNEMPLOYMENT OF UNEMPLOYED

Classification No. of Branch of Science or Technology	Age-group	Period of								
		Upto 3 months			4—6 months			7--9 months		
		Males	Females		Males	Females		Males	Females	
			NM	M		NM	M		NM	M
1	2	3	4	5	6	7	8	9	10	11
										WEST
34	All Ages	..	..	..	..	..	..	..	..	..
	20 years and below	..	..	..	..	..	..	..	..	..
	21—25	..	..	..	..	..	..	..	..	..
	26—35	..	..	..	..	..	..	..	..	..
	36—45	..	..	..	..	..	..	..	..	..
	46—55	..	..	..	..	..	..	..	..	..
	56+	..	..	..	..	..	..	..	..	..
	Age not stated	..	..	..	..	..	..	..	..	..
35	All Ages	1	..	..	1	..	..	..	..	..
	20 years and below	..	..	..	..	..	..	..	..	..
	21—25	..	..	..	..	..	..	..	..	..
	26—35	1	..	..	..	..	..	..	..	..
	36—45	..	..	..	1	..	..	..	..	..
	46—55	..	..	..	..	..	..	..	..	..
	56+	..	..	..	..	..	..	..	..	..
	Age not stated	..	..	..	..	..	..	..	..	..
36	All Ages	..	..	..	3	..	..	..	..	..
	20 years and below	..	..	..	..	..	..	..	..	..
	21—25	..	..	..	2	..	..	..	..	..
	26—35	..	..	..	..	..	..	..	..	..
	36—45	..	..	..	..	..	..	..	..	..
	46—55	..	..	..	..	..	..	..	..	..
	56+	..	..	..	1	..	..	..	..	..
	Age not stated	..	..	..	..	..	..	..	..	..
37	All Ages	8	..	..	49	..	..	38	..	..
	20 years and below	2	..	..	6	..	..	9	..	..
	21—25	4	..	..	40	..	..	27	..	..
	26—35	2	..	..	2	..	..	1	..	..
	36—45	..	..	..	..	..	..	..	..	..
	46—55	..	..	..	..	..	..	1	..	..
	56+	..	..	..	..	..	..	..	..	..
	Age not stated	..	..	..	1	..	..	..	..	..
38	All Ages	1	..	..	15	..	..	7	..	..
	20 years and below	..	..	..	7	..	..	1	..	..
	21—25	1	..	..	7	..	..	6	..	..
	26—35	..	..	..	..	..	..	..	..	..
	36—45	..	..	..	..	..	..	..	..	..
	46—55	..	..	..	..	..	..	..	..	..
	56+	..	..	..	..	..	..	..	..	..
	Age no stated	..	..	..	1	..	..	..	..	..

NM—Never Married; M—Married

PERSONS QUALIFIED IN ANY BRANCH OF SCIENCE OR TECHNOLOGY—*contd.*

Unemployment

10—12 months			1—1½ years			1½—2 years			Over 2 years			Unspecified		
Males	Females		Males	Females		Males	Females		Males	Females		Males	Females	
	NM	M		NM	M		NM	M		NM	M		NM	M
12	13	14	15	16	17	18	19	20	21	22	23	24	25	26
BENGAL—*contd.*														
..	..	..	..	..	..	..	..	..	..	..	..	..	..	..
..	..	..	..	..	..	..	..	..	..	..	..	..	..	..
..	..	..	..	..	..	..	..	..	..	..	..	..	..	..
..	..	..	..	..	..	..	..	..	..	..	..	..	..	..
..	..	..	..	..	..	..	..	..	..	..	..	..	..	..
..	..	..	..	..	..	..	..	..	..	..	..	..	..	..
..	..	..	..	..	..	..	..	..	..	..	..	..	..	..
..	..	..	..	..	..	..	..	..	..	..	..	..	..	..
..	..	..	1	..	..	2	..	..	5	..	..	10	..	..
..	..	..	..	..	..	..	..	..	..	..	..	1	..	..
..	..	..	1	..	..	2	..	..	3	..	..	6	..	..
..	..	..	..	..	..	..	..	..	1	..	..	3	..	..
..	..	..	..	..	..	..	..	..	1	..	..	..	..	..
..	..	..	..	..	..	..	..	..	..	..	..	..	..	..
..	..	..	..	..	..	..	..	..	..	..	..	..	..	..
..	..	..	..	..	..	..	..	..	..	..	..	..	..	..
..	..	..	..	..	..	..	..	..	1	..	..	..	..	..
..	..	..	..	..	..	..	..	..	..	..	..	..	..	..
..	..	..	..	..	..	..	..	..	..	..	..	..	..	..
..	..	..	..	..	..	..	..	..	1	..	..	..	..	..
..	..	..	..	..	..	..	..	..	..	..	..	..	..	..
..	..	..	..	..	..	..	..	..	..	..	..	..	..	..
..	..	..	..	..	..	..	..	..	..	..	..	..	..	..
2	..	..	22	..	..	9	..	..	19	..	..	22	..	..
..	..	..	1	..	..	2	..	..	..	..	..	5	..	..
1	..	..	16	..	..	4	..	..	7	..	..	10	..	..
..	..	..	3	..	..	1	..	..	2	..	..	3	..	..
..	..	..	..	..	..	..	..	..	1	..	..	2	..	..
1	..	..	..	..	..	..	..	..	2	..	..	..	..	..
..	..	..	1	..	..	1	..	..	5	..	..	..	-	..
..	..	..	1	..	..	1	..	..	2	..	..	2	..	-
2	..	..	9	..	..	2	..	..	8	..	..	5	..	..
..	..	..	1	..	..	..	..	..	..	..	..	1	..	..
2	..	..	5	..	..	1	..	..	3	..	..	3	..	..
..	..	..	..	..	..	1	..	..	3	..	..	..	..	..
..	..	..	..	..	..	..	..	..	..	..	..	1	..	..
..	..	..	..	..	..	..	..	..	..	..	..	..	..	..
..	..	..	1	..	..	..	..	..	..	..	..	..	..	..
..	..	..	2	..	..	..	..	..	2	..	..	..	..	..

TABLE VIII—AGE AND PERIOD OF UNEMPLOYMENT OF UNEMPLOYED

Classification No. of Branch of Sector or Technology	Age group	Period of: Upto 3 months — Males	Upto 3 months — Females NM	Upto 3 months — Females M	4—6 months — Males	4—6 months — Females NM	4—6 months — Females M	7—9 months — Males	7—9 months — Females NM	7—9 months — Females M
1	2	3	4	5	6	7	8	9	10	11
										WEST
39	All Ages	5	..	..	2	..	..	1	..	..
	20 years and below	1	..	..	..	..	..	..	.	..
	21–25	2	..	.	..	..	..	..	..	..
	26—35	1	..	..	1	..	.	1	..	.
	36—45	..	..	..	1	.	..	..	..	.
	46–55	1	..	..	..	..	..	.	.	..
	56+	..	..	..	..	..	..	..	..	..
	Age not stated	..	..	..	..	..	..	..	..	..
40	All Ages	..	..	..	..	..	..	..	..	..
	20 years and below	.	..	..	.	..	.	..	..	..
	21—25	..	..	..	..	..	..	..	..	..
	26—35	..	..	..	.	..	.	..	..	..
	36—45	..	..	..	..	..	..	..	..	.
	46—55	.	..	..	..	.	..	..	..	..
	56+	..	.	..	..	..	..	..	.	..
	Age not stated	..	..	..	..	..	..	..	.	.
41	All Ages	..	..	.	1	..	.	.	..	..
	20 years and below	.	..	..	..		..	..	..	..
	21—25	..	.	.	1	..	..	..	..	..
	26—35	..	..	..	..	..	..	.	..	..
	36—45	..	..	..	..	..	..	..	..	..
	46—55	..	..	..	..	..	..	..	..	..
	56+	..	..	..	..	..	..	..	.	..
	Age not stated	.	..	..	..	..	..	..	..	..
42	All Ages	4	..	..	14	..	..	21	..	..
	20 years and below	..	..	..	1	..	..	5	..	..
	21—25	3	..	.	9	..	..	14	..	..
	26—35	1	..	..	1	..	..	1	..	..
	36—45	..	..	..	..	..	..	..	..	..
	46—55	..	.	..	..	..	..	..	..	..
	56+	..	..	.	1	..	..	1	..	..
	Age not stated	..	..	.	2	..	.	.	..	..
43	All Ages	1	..	..	..	..	..	..	..	..
	20 years and below	..	.	..	..	..	..	..	..	..
	21—25	1	..	..	..	..	..	.	..	..
	26—35	..	..	..	..	..	..	..	..	..
	36—45	..	..	..	..	..	..	..	..	..
	46—55	..	..	..	..	..	..	..	..	..
	56+	..	..	..	..	..	..	..	..	..
	Age not stated	.	..	..	..	..	..	..	..	..

NM—Never Married; M—Married

PERSONS QUALIFIED IN ANY BRANCH OF SCIENCE OR TECHNOLOGY -*contd.*

Unemployment

10—12 months			1—1½ years			1½ -2 years			Over 2 years			Unspecified		
Males	Females		Males	Females		Males	Females		Males	Females		Males	Females	
	NM	M		NM	M		NM	M		NM	M		NM	M
12	13	14	15	16	17	18	19	20	21	22	23	24	25	26
BENGAL—*contd.*														
1	..	..	5	..	..	1	..	.	8	.	..	2	..	1
1	..	..	1	..	..	..	..	..	..	.	..	..	..	..
..	..	..	1	..	..	..	..	..	1	..	..	..	..	1
..	..	..	..	..	..	..	..	..	3	..	..	..	..	..
..	..	..	3	..	..	..	..	..	1	..	..	1	..	..
..	..	..	..	..	..	..	..	..	1	..	..	..	..	..
..	..	..	..	..	..	1	..	..	2	..	..	..	..	..
..	..	..	..	..	..	..	..	..	..	..	..	1	..	..
..	..	..	..	..	..	..	..	..	..	..	..	1	..	..
..	..	..	..	..	..	..	..	..	..	..	..	..	..	..
..	..	..	..	..	..	..	..	..	..	..	..	1	..	..
..	..	.	..	..	..	..	..	..	..	..	..	..	..	..
..	..	..	..	..	..	..	..	..	..	..	..	..	..	..
..	..	.	..	..	..	..	..	..	..	..	..		..	..
..	..	..	..	..	..	..	..	..	..	..	..	..	..	..
..	..	..	..	..	..	..	..	..	..	..	..	..	..	..
..	..	..	..	..	..	1	..	..	2	..	..	..	1	..
..	..	.	..	..	..	..	..	..	..	..	..	..	..	..
.	..	..	..	..	.	1	..	..	..	..	..	..	1	..
..	..	..	..	..	..	..	..	..	1	..	..	..	..	..
..	..	..	..	..	..	..	..	..	1	..	..	..	..	..
..	..	..	..	..	..	..	..	..	..	..	..	..	..	..
.	..	..	..	..	..	..	..	..	..	..	..	..	..	..
.	..	..	..	..	..	..	..	..	..	..	..	..	..	..
1	..	..	13	..	..	2	.	..	11	..	..	12	..	..
..	..	..	1	..	..	..	..	..	..	..	..	3	..	..
1	..	..	10	..	..	2	..	..	2	..	..	4	..	..
..	..	..	1	..	..	..	..	..	6	..	..	2	..	..
..	..	..	..	..	..	..	..	..	2	..	..	1	..	..
..	..	..	..	..	..	..	..	..	..	..	..	1	..	..
..	..	..	1	..	..	..	..	..	..	..	..	1	..	..
..	..	..	..	..	..	..	..	..	1	..	..	..	..	..
..	..	..	..	..	..	..	..	..	..	..	..	..	..	..
.	..	..	..	..	.	..	..	..	..	..	..	..	..	..
..	..	..	..	..	..	..	..	..	..	..	..	..	..	..
..	..	..	..	..	..	..	..	..	..	..	..	..	..	..
..	..	.	..	..	..	..	..	..	..	..	..	..	..	..
..	..	..	..	..	..	..	..	..	..	..	..	..	..	..
..	.	..	..	..	..	..	..	..	..	..	..	..	..	..
..	..	..	..	..	..	.	..	..	..	..	..	..	..	..

TABLE VIII -AGE AND PERIOD OF UNEMPLOYMENT OF UNEMPLOYED

Classification No. of Branch of Science or Technology	Age-group	Period of: Upto 3 months			4—6 months			7—9 months		
		Males	Females		Males	Females		Males	Females	
			NM	M		NM	M		NM	M
1	2	3	4	5	6	7	8	9	10	11
										WEST
44	All Ages	..	..	..	..	..	..	..	..	..
	20 years and below	..	..	..	..	..	..	..	..	..
	21—25	..	..	..	..	..	..	..	..	..
	26—35	..	..	..	..	..	..	..	..	..
	36—45	..	..	..	..	..	..	..	..	..
	46—55	..	..	..	..	..	..	..	..	..
	56+	..	..	..	..	..	..	..	..	..
	Age not stated	..	..	..	..	..	..	..	..	..
45	All Ages	..	..	..	3	..	..	2	..	..
	20 years and below	..	..	..	..	..	..	1	..	..
	21—25	..	..	..	2	..	..	..	..	..
	26—35	..	..	..	..	..	..	1	..	..
	36—45	..	..	..	1	..	..	..	..	..
	46—55	..	..	..	..	..	..	..	..	..
	56+	..	..	..	..	..	..	..	..	..
	Age not stated	..	..	..	..	..	..	..	..	..
46	All Ages	5	..	..	2	..	..	1	..	..
	20 years and below	..	..	..	..	..	..	..	..	..
	21—25	..	..	..	1	..	..	1	..	..
	26—35	4	..	..	1	..	..	..	..	..
	36—45	..	..	..	..	..	..	..	..	..
	46—55	..	..	..	..	..	..	..	..	..
	56+	1	..	..	..	..	..	..	..	..
	Age not stated	..	..	..	..	..	..	..	..	..
47	All Ages	2	..	..	3	..	..	3	..	..
	20 years and below	..	..	..	..	..	..	1	..	..
	21—25	1	..	..	2	..	..	..	..	..
	26—35	1	..	..	1	..	..	2	..	..
	36—45	..	..	..	..	..	..	..	..	..
	46—55	..	..	..	..	..	..	..	..	..
	56+	..	..	..	..	..	..	..	..	..
	Age not stated	..	..	..	..	..	..	..	..	..
48	All Ages	2	..	..	4	..	..	8	..	..
	20 years and below	2	..	..	2	..	..	6	..	..
	21—25	..	..	..	1	..	..	2	..	..
	26—35	..	..	..	1	..	..	..	..	..
	36—45	..	..	..	..	..	..	..	..	..
	46—55	..	..	..	..	..	..	..	..	..
	56+	..	..	..	..	..	..	..	..	..
	Age not stated	..	..	..	..	..	..	..	..	..

NM -Never Married ; M—Married

PERSONS QUALIFIED IN ANY BRANCH OF SCIENCE OR TECHNOLOGY—*contd.*

Unemployment

10—12 months			1—1½ years			1½—2 years			Over 2 years			Unspecified		
Males	Females		Males	Females		Males	Females		Males	Females		Males	Females	
	NM	M		NM	M		NM	M		NM	M		NM	M
12	13	14	15	16	17	18	19	20	21	22	23	24	25	26
BENGAL—*contd.*														
..	..	..	.	..	..	..	..	..	1	..	..	..	..	..
..	..	..	..	..	..	..	..	..	..	..	..	.	..	..
..	..	..	..	..	..	..	..	..	..	..	..	..	..	..
..	.	..	..	..	..	..	..	..	..	..	..	..	..	..
.	..	..	..	..	..	..	..	..	..	..	..	..	..	..
..	..	..	..	..	..	..	..	..	..	..	..	..	..	..
..	..	..	..	..	..	..	..	..	1	..	..	..	..	..
..	..	..	..	..	..	..	..	..	..	..	..	.	..	..
1	..	..	2	.	..	..	..	..	17	..	..	4	..	..
..	..	..	..	..	..	..	..	..	1	..	..	..	..	..
1	..	..	1	..	..	..	..	..	5	..	..	2	..	..
..	..	..	1	..	..	..	..	..	8	..	..	..	..	..
..	..	..	..	..	..	..	..	..	1	..	..	..	..	..
..	..	..	..	..	..	..	..	..	..	..	..	..	..	..
..	..	..	..	..	..	..	..	..	..	..	..	..	..	..
..	..	..	..	..	..	..	..	..	2	..	..	2	..	..
..	..	..	1	..	..	1	..	..	3	1	1	..	..	..
..	..	..	..	..	..	..	..	..	..	1	..	..	..	..
..	..	..	1	..	..	..	..	..	..	..	..	..	..	..
..	..	..	..	..	..	1	..	..	2	..	1	..	..	..
..	..	..	..	..	..	..	..	..	1	..	..	..	..	..
..	..	..	..	..	..	..	..	..	..	..	..	..	..	..
..	..	..	..	..	..	..	..	..	..	..	..	..	..	..
..	..	..	..	..	..	..	..	..	..	..	..	..	..	..
..	..	..	7	..	..	2	..	..	13	..	1	11	..	1
..	..	..	..	..	..	1	..	..	1	..	..	1	..	..
..	..	..	4	..	..	..	..	..	3	..	1	5	..	..
..	..	..	2	..	..	1	..	..	9	..	..	3	..	1
..	..	..	1	.	..	..	..	..	..	..	..	1	..	..
..	..	..	..	..	..	..	..	..	..	..	..	1	..	..
..	..	..	..	..	..	..	..	..	..	..	..	..	..	..
..	..	..	..	..	..	..	..	..	..	..	..	..	..	..
3	..	..	11	..	..	2	..	..	27	..	1	8	..	..
..	..	..	3	..	..	1	..	..	4	..	..	3	..	..
3	..	..	6	..	..	..	..	..	14	..	1	4	..	..
..	..	..	2	..	..	1	..	..	6	..	..	1	..	..
..	..	..	..	..	..	..	..	..	1	..	..	..	..	..
..	..	..	..	..	..	..	..	..	..	..	..	..	..	..
..	..	..	..	..	..	..	..	..	1	..	..	..	..	..
..	.	.	..	..	..	..	..	..	1	..	..	..	..	..

TABLE VIII—AGE AND PERIOD OF UNEMPLOYMENT OF UNEMPLOYED

Classification No. of Branch of Science or Technology	Age group	Period of: Upto 3 months			4--6 months			7—9 months		
		Males	Females		Males	Females		Male	Females	
			NM	M		NM	M		NM	M
1	2	3	4	5	6	7	8	9	10	11
										WEST
49	All Ages	22	1	2	33	2	1	7	1	1
	20 years and below	..	..	..	..	..	..	..	..	..
	21—25	5	..	1	12	1	..	2	..	..
	26—35	15	1	1	18	1	1	4	1	1
	36—45	1	..	..	1	..	..	..	..	..
	46—55	..	..	..	2	..	..	..	..	..
	56+	1	..	..	..	..	..	1	..	..
	Age not stated	..	..	..	..	..	..	..	..	..
50	All Ages	8	..	..	5	..	..	..	..	..
	20 years and below	..	..	..	..	..	..	..	..	..
	21--25	..	..	..	..	..	..	..	..	..
	26--35	5	..	..	4	..	..	..	..	..
	36—45	2	..	..	1	..	..	..	..	..
	46—55	..	..	..	..	..	..	..	..	..
	56+	1	..	..	..	..	..	..	..	..
	Age not stated	..	..	..	..	..	..	..	..	..
51	All Ages	..	..	..	..	..	..	..	..	..
	20 years and below	..	..	..	..	..	..	..	..	..
	21--25	..	..	..	..	..	..	..	..	..
	26—35	..	..	..	..	..	..	..	..	..
	36—45	..	..	..	..	..	..	..	..	..
	46—55	..	..	..	..	..	..	..	..	..
	56+	..	..	..	..	..	..	..	..	..
	Age not stated	..	..	..	..	..	..	..	..	..
52	All Ages	7	..	..	2	..	..	5	..	..
	20 years and below	..	..	..	..	..	..	..	..	..
	21—25	5	..	..	1	..	..	3	..	..
	26--35	2	..	..	..	..	..	2	..	..
	36—45	..	..	..	..	..	..	..	..	..
	46—55	..	..	..	..	..	..	..	..	..
	56+	..	..	..	.	..	..	..	..	..
	Age not stated	..	..	..	1	..	..	..	..	..
53	All Ages	4	..	..	7	..	..	1	1	..
	20 years and below	..	..	..	..	..	..	..	..	..
	21--25	..	..	..	1	..	..	..	..	.
	26—35	..	..	..	1	..	..	..	1	..
	36—45	1	..	..	3	..	..	..	..	..
	46--55	2	..	..	1	..	.	..	..	..
	56+	1	..	..	1	..	..	1	..	..
	Age not stated	..	..	..	..	..	..	.	..	

NM—Never Married ; M—Married

PERSONS QUALIFIED IN ANY BRANCH OF SCIENCE OR TECHNOLOGY—contd.

Unemployment

10—12 months			1- -1½ years			1½—2 years			Over 2 years			Unspecified		
Males	Females		Males	Females		Males	Females		Males	Females		Males	Females	
	NM	M		NM	M		NM	M		NM	M		NM	M
12	13	14	15	16	17	18	19	20	21	22	23	24	25	26
BENGAL—*contd.*														
2	..	1	15	..	5	4	1	..	100	..	3	151	12	2
..	..	..	..	..	..	..	..	..	..	..	..	3	..	..
..	..	..	1	..	..	..	..	..	..	..	..	41	4	2
2	..	1	13	..	3	3	..	..	35	..	3	47	7	..
..	..	..	1	..	2	..	1	..	13	..	..	20	1	..
..	..	..	..	..	..	..	..	..	17	..	..	10	..	..
..	..	..	..	..	..	..	..	..	30	..	..	22	..	..
..	..	..	..	..	..	1	..	..	5	..	..	8	..	..
..	..	1	5	..	..	..	..	..	18	..	2	19	1	..
..	..	..	..	..	..	..	..	..	..	..	..	..	..	..
..	..	..	..	..	..	..	..	..	..	..	..	..	..	..
..	..	1	2	..	..	..	..	..	7	..	..	6	1	..
..	..	..	1	..	..	..	..	..	1	..	1	5	..	..
..	..	..	1	..	..	..	..	..	2	..	..	4	..	..
..	..	..	1	..	..	..	..	..	6	..	..	4	..	..
..	..	..	..	..	..	..	..	..	2	..	1	..	..	..
..	..	1	..	..	..	..	..	..	..	..	..	1	..	1
..	..	..	..	..	..	..	..	..	..	..	..	..	..	..
..	..	..	..	..	..	..	..	..	..	..	..	..	..	..
..	..	1	..	..	..	..	..	..	..	..	..	1	..	1
..	..	..	..	..	..	..	..	..	..	..	..	..	..	..
..	..	..	..	..	..	..	..	..	..	..	..	..	..	..
..	..	..	..	..	..	..	..	..	..	..	..	..	..	..
..	..	..	..	..	..	..	..	..	..	..	..	..	..	..
1	..	..	..	..	..	..	..	..	..	..	..	..	..	..
..	..	..	..	..	..	..	..	..	..	..	..	..	..	..
1	..	..	..	..	..	..	..	..	..	..	..	3	..	..
..	..	..	..	..	..	..	..	..	..	..	..	1	..	..
..	..	..	..	..	..	..	..	..	..	..	..	..	..	..
..	..	..	..	..	..	..	..	..	..	..	..	..	..	..
..	..	..	..	..	..	..	..	..	..	..	..	..	..	
..	..	..	..	..	..	..	..	..	..	..	..	..	..	
..	..	..	5	1	..	..	..	..	47	..	3	36	1	1
..	..	..	..	..	..	..	..	..	..	..	..	..	..	..
..	..	..	..	..	..	..	..	..	1	..	..	..	1	..
..	..	..	2	1	..	..	..	..	6	..	3	2	..	1
..	..	..	1	..	..	..	..	..	6	..	..	8	..	..
..	..	..	2	..	..	..	..	..	10	..	..	13	..	..
..	..	..	..	..	..	..	..	..	16	..	..	12	..	..
..	..	..	..	..	..	..	..	..	8	..	..	1	..	..

TABLE VIII—AGE AND PERIOD OF UNEMPLOYMENT OF UNEMPLOYED

Classification No. of Branch of Science or Technology	Age-group	Period of: Up to 3 months			4—6 months			7—9 months		
		Males	Females		Males	Females		Males	Females	
			NM	M		NM	M		NM	M
1	2	3	4	5	6	7	8	9	10	11
										WEST
54	All Ages	..	1	1	1	..	..	..	..	..
	20 years and below	..	..	..	..	..	..	..	..	..
	21—25	.	1	..	..	..	..	..	..	..
	26—35	..	..	1	.	..	..	..	..	..
	36—45	..	..	..	..	..	..	..	..	..
	46—55	..	..	..	..	..	..	..	..	..
	56+	..	..	..	.	..	..	..	..	..
	Age not stated	..	..	..	1	..	..	..	..	..
55	All Ages	..	..		..	..	..	..	..	..
	20 years and below	..	..	..	..	..	..	..	..	..
	21—25	..	.	..	..	..	..	..	..	..
	26—35	..	..	..	..	..	..	..	..	..
	36—45	..	..	..	..	..	..	..	..	..
	46—55	..	..	..	..	..	..	..	..	..
	56+	..	..	..	..	..	..	..	..	..
	Age not stated	..	..	..	..	..	..	..	..	..
56	All Ages	..	..	..	..	..	..	..	..	..
	20 years and below	..	..	..	..	..	..	..	..	..
	21—25	..	..	..	..	..	..	..	..	..
	26—35	..	..	..	..	..	..	..	..	..
	36—45	..	..	..	..	..	..	..	..	..
	46—55	.	..	..	..	..	..	..	..	..
	56+	.	..	..	..	..	..	..	..	..
	Age not stated	..	..	..	..	..	..	..	..	..
57	All Ages	1	..	..	3	..	..	..	..	..
	20 years and below	..	..	..	..	..	..	..	..	..
	21—25	..	..	..	1	..	..	..	..	..
	26—35	..	..	..	..	..	..	..	..	..
	36—45	..	..	..	..	..	..	..	..	..
	46—55	..	..	..	1	..	..	..	..	..
	56+	..	..	..	..	..	..	..	..	..
	Age not stated	1	..	..	1	..	..	..	..	..
ALL BRANCHES										
	All Ages	209	20	9	323	8	7	310	8	1
	20 years and below	11	..	..	46	..	1	72	1	..
	21—25	116	18	2	187	4	1	190	5	..
	26—35	62	2	7	55	4	3	28	2	1
	36—45	7	..	..	12	..	2	5	..	..
	46—55	4	..	..	7	..	..	2	..	..
	56+	8	..	..	4	..	..	9	..	..
	Age not stated	2	..	..	12	..	..	4	..	..

NM—Never Married ; M—Married

PERSONS QUALIFIED IN ANY BRANCH OF SCIENCE OR TECHNOLOGY -*contd.*

Unemployment

10 –12 months			1—1½ years			1½—2 years			Over 2 years			Unspecified		
Males	Females		Males	Females		Males	Females		Males	Females		Males	Females	
	NM	M		NM	M		NM	M		NM	M		NM	M
12	13	14	15	16	17	18	19	20	21	22	23	24	25	26
BENGAL—*concld.*														
..	..	1	..	..	1	..	..	..	..	..	..	..	..	1
..	.	..	..	..	..	..	..	..	..	..		..	..	..
..	.	..	..	..	..	..	..	..	..	..	..	..	..	1
..	.	1	..	..	1	..	..	..	..	..	..	..	..	..
..	..	..	..	..	..	..	..	..	..	..	..	..	..	..
..	..	..	..	.	..	..	..	..	..	..	..	..	..	..
..	..	..	..	..	..	..	.	..	..	..	..	..	..	..
..	..	..	.	..	..	..	..	.	..	..	.	.	..	..
..	..	..	..	..	..	..	..	..	1	..	.	..	..	..
..	..	.	..	..	..		..	..	.	..	.	..	..	..
..	..	.	..	..	..	..	..	.	..	.	.	..		
..	..	..	.	..	..	..		.	.		.	.	..	..
..	..	..		.	..	..	.	.		..	.	.	..	..
..	..	.	..	..	.	..	..	.	.	..	.	..	.	..
..	.	..	..	..	..	..	..	.	1	.	..	..	.	.
..	..	.	..	..	..	..	.	..	.	.	.	..	..	.
..	..	..	2	..	1	..	.	.	9	..	.	12	..	..
..	..	..	..	..	..	..	.	.	.	..	.	..	.	..
..	..	..	..	..	..	..	..	.	..	.		..	..	
.	..	..	2	..	..	..	.	..	3		..	3	..	..
..	..	..	.	..	..	..		..	2	.		2	..	..
..	..	..	..	..	..	..	..	..	2	.		1	.	..
..	.	..	..	..	..	.	..	.	2	.		3	.	..
.	..	..	..	..	1	..	..	.	..	.	.	3	..	..
..	..	..	1	..	..	..	..			..	..	11	1	1
..	..	..	.	.	..	..	..	..		..	..	1	.	.
..	.	.	..	..	..	..	..	..		..		5	1	1
..	..	..	1	..	..	..	..	..	2	.	.	1	..	.
..	..	..	..	..	..	..	..	..	1		.	1	..	.
..	..	.	..	..	..	..	..	..	1	..		.	..	..
.	..	..	..	..	..	..	..	..	..	.		1	.	..
..	..	..	..	.	..	.	..	..	..	.	.	2	..	.
68	5	4	294	12	18	133	5	6	819	19	48	1,452	136	86
7	.	.	27	2		12	..	..	14	2		137	14	1
49	4		185	8	6	90	2	2	305	12	12	807	94	31
6	1	4	45	2	9	18	2	3	214	4	29	224	22	42
2	.		11	.	2	6	1	1	68	1	4	68	2	7
3			6	..		.	.	..	58	..	.	61	1	4
..	.		9	.	..	3	.	..	115	.	.	80	1	.
1	.		11	..	1	4	..	.	45	..	3	75	2	1

TABLE VIII—AGE AND PERIOD OF UNEMPLOYMENT OF UNEMPLOYED

Classification No. of Branch or Science or Technology	Age-group	Period of: Upto 3 months			4—6 months			7--9 months		
		Males	Females		Males	Females		Males	Females	
			NM	M		NM	M		NM	M
1	2	3	4	5	6	7	8	9	10	11
										SIK
ALL BRANCHES										
	All Ages	..	..	..	..	..	..	..	..	..
	20 years and below	..	..	..	..	..	..	..	..	..
	21 -25	..	..	..	..	..	..	..	..	..
	26—35	..	..	..	..	..	..	..	..	..
	36—45	..	..	..	..	..	..	..	..	..
	46—55	..	..	..	..	..	..	..	..	..
	56+	..	..	..	..	..	..	..	.	..
	Age not stated	..	..	..	..	..	..	..	..	..

NM—Never Married ; M—Married

PERSONS QUALIFIED IN ANY BRANCH OF SCIENCE OR TECHNOLOGY—*concld.*

Unemployment

10—12 months			1- -1½ years			1½—2 years			Over 2 years			Unspecified		
Males	Females		Males	Females		Males	Females		Males	Females		Males	Females	
	NM	M		NM	M		NM	M		NM	M		NM	M
12	13	14	15	16	17	18	19	20	21	22	23	24	25	26
KIM														
..	..	..	..	..	..	..	..	..	..	..	..	..	..	..
..	..	..	..	..	..	..	..	..	..	..	..	..	..	..
..	..	..	..	..	..	..	..	..	..	..	..	..	..	..
..	..	..	..	..	..	..	..	..	..	..	..	..	..	..
..	..	..	..	..	..	..	..	..	..	..	..	..	..	..
..	.	..	..	..	..	..	..	..	..	..	..	..	..	..
..	..	..	..	..	..	..	..	..	..	..	..	..	..	..
..	..	..	..	..	..	..	..	..	..	..	..	..	..	..

C-IV

SINGLE YEAR AGE RETURNS

TABLE C-IV--SINGLE YEAR AGE RETURNS

This table corresponds to Union Table C-V of 1951. Comprehensive tabulation of single year ages was done for the first time in 1951, but the scope of the tabulation was then confined to a 10 per cent sample of the population, excluding the displaced population. In 1961, the table has been prepared on the total count.

2. For the 1961 Census the question on age was the same as in 1951. Age in completed years last birth day had been recorded. The relevant instruction to the Enumerator was :

"Write age in years completed last birth day. For infants below one year of age, write '0'. You will find many persons who cannot state their age correctly. You should assist them to state the correct age. If you are not able to elicit correct age directly, you should stimulate their memory by referring to historical incidents or religious events etc. You may use any local calendar of such events that may have been prepared for the purpose".

3. The calendar of events of local importance used is reproduced below :

Calendar of Some Important Events in whole of West Bengal

1901	A.D.	The Death of Queen Victoria
1905	,,	First Partition of Bengal and Swadeshi Movement
1910	,,	Appearance of Haley's Comet
1911	,,	The Coronation of George V and Delhi Durbar
1914	,,	The World War I starts
1918	,,	The World War I ends
1919	,,	Influenza Epidemic
1921	,,	The first Non-Co-operation and Civil Disobedience Movement
1929	,,	Sarda Act (prohibiting child marriage)
1930	,,	Second Non-Co-operation and Civil Disobedience Movement (Salt Satyagraha)
1934	,,	The Great Earthquake
1935	,,	Silver Jubilee of King George V
1939	,,	The Second World War starts
1941	,,	Population Census (March)
1941	,,	Japan entered World War II (December)
1942	,,	August Movement ('Quit India' Movement)
1943	,,	The Great Famine
1946	,,	The Communal Riot and the Great Calcutta Killing
1947	,,	Independence of India (15th August)
1950	,,	The Birth of Indian Republic (26th January)
1951	,,	Population Census (March)
1952	,,	General Election (January)

Events of Local Importance in Districts

DARJEELING :

1910	A.D.	Visit of XIII th Dalai Lama
1924	,,	Death of Deshanshu Chittaranjan Das at Step Aside
1933	,,	Attempt on the life of Sir John Anderson, the then Governor of Bengal, at Lebong Race Course
1950	,,	Great Darjeeling Land Slide
1950	,,	Assam Rail Link Project

JALPAIGURI :

1950	A.D.	Flood.

COOCH BEHAR :

1915	A.D.	Birth of the present Maharaja of Cooch Behar
1936	,,	Installation of the present Maharaja with ruling power
1949	,,	Integration of the Cooch Behar State with the Union of India
1950	,,	Merger of Cooch Behar State with the State of West Bengal

WEST DINAJPUR :

1918	A.D.	The Balurgha Flood
1920	,,	The North Bengal Flood
1924	,,	The Visit of Mahatma Gandhi
1933	,,	Dacoity at Hili
1946	,,	Tebhanga Movement
1950	,,	Santahar Riots

MALDA :

1911	A.D.	The opening of Katihar-Godagari Railway line
1923	,,	The first Great Flood popularly known in the district as "আগের বড় বান"
1932	,,	(December) The murder of Jitu Santhal at Adina (an event in Barind area)
1938	,,	The last Great Flood popularly known in the district as "শেষের বড় বান"

NADIA :

1897 *i.e.* 1304 B.S.		The Earthquake
1918-1922		The Cadastral Survey Settlement
1938 *i.e.* 1345 B.S.		The Flood
1947 A.D.		The Partition of the District
1950 *i.e.* 1356 B.S.		The Exodus

BIRBHUM :

1902	A.D.	The Mayurakshi Flood
1942	,,	The Cyclone

BANKURA :

1900 A.D. Opening of the B.N. Railway (at present S.E. Railway) line
1913-14 (1320 B.S.) The Great Flood
1915-16 (1322 B.S.) The Great Famine
1916 A.D. Opening of B.D.R. Railway line
1950 ,, Communal Riot at Bankura
1950 ,, Opening of D.V.C. Barrage at Durgapur

MIDNAPORE :

1910 A.D. Land Settlement (Survey) starts
1942 ,, The Flood

PURULIA :

1910 A.D. Barabhum Settlement
1918 ,, Great Famine
1939 ,, Rent Reduction
1949 ,, Tushu Movement

CALCUTTA :

1926 A.D. Hindu-Muslim Riot
1946 ,, The Communal Riot and the Great Calcutta Killing

4. The table presents figures for each individual year of age from 0 to 100. The returns for ages 101 and above have been clubbed together. There are separate figures for 'Age not stated'. For each age, the data have been classified by Sex into Total, Rural and Urban sectors of the population. Figures have been presented down to the District level. Details for ages above 100 will be found *in extenso* at Statement I.

5. The table will be of immense interest to the demographers and actuaries. It is well known that Census Age Returns everywhere are subject to inaccuracies due to misstatements. In India particularly, the age returns are marked by definite biases for certain ages, resulting in a tendency towards heapings in 0's and 5's. Even a cursory glance at the table will show how prominent preferences for selected ages have been. The reasons and effects of these preferences are a subject of scientific study. But the trend of the distribution will lend itself to the general observation that young women often have a tendency to understate their age while young men sometimes overstate theirs. At high age brackets, people feel inclined to exaggerate their age. Ignorance about one's age is a very big factor making for the inaccuracies in age returns.

6. The importance of this table from the actuarial point of view consists in its affording the basic data for computation of mortality rates and preparation of life tables.

7. The following statement shows the returns for ages above 100 for the State and districts :

STATEMENT I

Returns for Individual Ages above 100 in West Bengal and in the Districts, 1961

(Ages with no Return have been omitted)

Single Year Age Returns above 100 years	Total		Rural		Urban	
	Males	Females	Males	Females	Males	Females
1	2	3	4	5	6	7
WEST BENGAL						
101	196	104	184	86	12	18
102	85	124	80	105	5	19
103	67	62	61	51	6	11
104	60	45	59	39	1	6
105	161	197	143	154	18	43
106	38	21	36	16	2	5
107	40	33	38	27	2	6
108	43	28	41	25	2	3
109	14	11	14	11	..	..
110	61	95	60	80	1	15
111	9	10	9	7	..	3
112	16	26	15	20	1	6
113	7	3	6	2	1	1
114	8	3	8	3	..	..

STATEMENT I—*contd.*

Returns for Individual Ages above 100 in West Bengal and in the Districts, 1961

(Ages with no Return have been omitted)

	Single Year Age Returns above 100 years	Total		Rural		Urban	
		Males	Females	Males	Females	Males	Females
	1	2	3	4	5	6	7
	WEST BENGAL—*contd.*						
115		17	29	15	25	2	4
116		3	6	3	3	..	3
117		4	7	3	7	1	..
118		4	3	3	2	1	1
119		1	1	1	1	..	..
120		19	23	17	22	2	1
123		..	1	..	1	..	..
124		.	1	..	1	..	..
125		4	14	3	10	1	4
126		1	..	1	..	.	..
127		..	1	..	..	..	1
128		1	1	1	1		..
130		1	1	1	..	..	1
131		..	1	..	1	..	..
135		1	.	1	..	..	
136		1	..	1	..	..	..
137		..	1	..	1	..	..
140		..	3	..	3	..	.
150		1	1	1	1	..	..
160		1	..	1	..	..	..
	DARJEELING DISTRICT						
101		4	4	4	2	..	2
103		..	1	..	1	..	..
104		1	..	1	..	..	..
105		3	3	3	2	..	1
107		1	1	1	..	..	1
112		..	3	..	..	..	3
115		..	1	..	1	..	..
	JALPAIGURI DISTRICT						
101		7	4	7	4	..	..
102		3	4	3	4	..	..
103		3	2	3	2	..	..
104		11	1	11	1	..	..
105		3	3	3	3	..	..
106		2	..	2	..	..	..
107		2	..	2	..	..	..
108		2	..	2	..	..	..
109		2	..	2	..	..	..
110		5	1	5	1	..	..
111		2	..	2	..	..	..
112		1	..	1	..	..	..
113		2	..	2	..	..	..

STATEMENT I- *-contd.*

Returns for Individual Ages above 100 in West Bengal and in the Districts, 1961

(Ages with no Return have been omitted)

Single Year Age Returns above 100 years	Total		Rural		Urban	
	Males	Females	Males	Females	Males	Females
1	2	3	4	5	6	7
JALPAIGURI DISTRICT- *-contd.*						
114	2	..	2	..	..	..
115	1	2	1	2	..	..
116	1	..	1	..	..	..
117	1	..	1	..	..	..
118	1	..	1	..	..	..
120	2	1	2	1	..	..
125	1	.	1	..	..	..
131	..	1	..	1	..	..
136	1	..	1	..	..	..
140	..	1	..	1	..	..
COOCH BEHAR DISTRICT						
101	62	4	62	4	..	..
102	7	10	7	10	..	..
103	1	5	1	5	..	..
104	3	2	3	2	..	..
105	12	16	12	16	..	..
106	3	2	3	2	..	..
107	2	2	2	2	..	..
108	1	2	1	2	..	..
109	2	1	2	1	..	..
110	7	10	7	10	..	..
111	1	..	1	..	..	..
112	1	..	1	..	..	..
114	1	..	1	..	..	..
115	..	1	..	1	..	..
120	2	2	2	2	..	..
125	..	2	..	2	..	..
135	1	..	1	..	..	..
WEST DINAJPUR DISTRICT						
101	11	2	11	2	..	..
102	3	2	3	2	..	..
103	6	1	6	1	..	..
104	2	..	2	..	..	..
105	8	4	5	4	3	..
107	10	2	9	2	1	..
108	4	..	4	..	..	..
109	2	2	2	2	..	..
110	5	2	5	2	..	..
112	..	1	..	1	..	..
114	2	..	2	..	..	..
116	1	..	1	..	..	..
118	1	..	..	..	1	..
120	2	1	2	1	..	..
130	1	..	1	..	..	..
140	..	1	..	1	..	..

STATEMENT I -*contd.*

Returns for Individual Ages above 100 in West Bengal and in the Districts, 1961

(Ages with no Return have been omitted)

Single Year Age Returns above 100 years	Total		Rural		Urban	
	Males	Females	Males	Females	Males	Females
1	2	3	4	5	6	7
MALDA DISTRICT						
101	6	3	6	3	..	..
102	7	10	7	10	..	..
103	7	3	7	3	..	.
104	.	3	..	3	..	.
105	14	11	14	11	..	..
106	3	1	3	1	..	..
107	4	2	4	2	..	..
108	3	..	3	..	..	..
109	..	2	..	2	..	..
110	..	6	..	6	..	..
111	..	2	..	2	..	..
112	2	2	2	2	..	..
113	1	..	1	..	..	..
115	..	2	..	2	..	..
120	1	2	1	2	..	..
125	1	..	1	..	..	..
MURSHIDABAD DISTRICT						
101	7	5	7	5	..	..
102	5	7	5	7	..	..
103	3	7	3	7	..	..
104	3	.	3	..	..	..
105	15	16	15	16	..	..
106	1	2	1	1	..	1
107	2	..	2	..	..	..
108	7	2	7	2	..	..
109	2	1	2	1	.	..
110	2	4	2	4	..	..
111	1	..	1	..	..	..
112	1	2	1	2	..	..
113	1	1	1	1	..	..
114	2	..	2	..	..	..
115	1	3	1	3	..	.
120	3	1	4	1	..	..
125	..	1	.	1	..	..
160	1	.	1	..	..	..
NADIA DISTRICT						
101	7	4	6	4	1	..
102	8	12	6	9	2	3
103	8	8	5	7	3	1
104	5	8	5	6	..	2
105	20	19	19	14	1	5
106	3	1	3	1	..	..

STATEMENT I—*contd.*

Returns for Individual Ages above 100 in West Bengal and in the Districts, 1961

(Ages with no Return have been omitted)

Single Year Age Returns above 100 years	Total		Rural		Urban	
	Males	Females	Males	Females	Males	Females
1	2	3	4	5	6	7
NADIA DISTRICT—*contd.*						
107	7	6	7	5	..	1
108	6	4	4	4	2	..
110	6	13	6	11	..	2
111	1	1	1	1	..	.
112	1	4	1	2	.	2
113	1	..	1	..	..	.
115	..	2	.	2	..	
117	1	1	1	1	..	.
119	1	..	1	..	.	
120	2	4	2	3	..	1
124	..	1	.	1	..	.
125	1	1	1	1	..	.
126	1	.	1	..	..	..
127	..	1		..	..	1
128	..	1	..	1	.	..
24-PARGANAS DISTRICT						
101	16	30	13	22	3	8
102	23	25	23	25	.	.
103	10	11	10	8	..	3
104	13	14	13	13	..	1
105	30	27	23	26	7	1
106	7	8	7	6	.	2
107	7	10	7	8	..	2
108	14	15	14	13	..	2
109	2	2	2	2	..	..
110	11	28	11	25	..	3
111	2	2	2	2	..	..
112	4	3	4	3	..	..
113	1	—	1	..	..	..
114	1	2	1	2	..	.
115	6	8	6	6	..	2
116	..	4	.	2	..	2
117	1	3	1	3	..	..
118	..	1	.	1	..	.
120	1	4	1	4	..	..
123	..	1	..	1	..	..
125	.	5	..	3	..	2
130	..	1	..	..	..	1
150	1	1	1	1	—	..

STATEMENT I--*contd.*

Returns for Individual Ages above 100 in West Bengal and in the Districts, 1961

(Ages with no Return have been omitted)

Single Year Age Returns above 100 years	Total		Rural		Urban	
	Males	Females	Males	Females	Males	Females
1	2	3	4	5	6	7
CALCUTTA						
101	5	6	.	..	5	6
102	2	6	..	..	2	6
103	..	2		.	..	2
104	1	2	..	..	1	2
105	1	21	..	..	1	21
106	1	1	..	..	1	1
107	..	2	.	..	..	2
110	..	4	.	..	..	4
111	..	2	..	..	..	2
112	1	1	..	..	1	1
115	1	1		..	1	1
125	..	1	..	..	..	1
HOWRAH DISTRICT						
101	9	12	9	11	.	1
102	9	19	8	11	1	8
103	11	9	9	6	2	3
104	5	4	5	3	..	1
105	18	27	14	16	4	11
106	1	2	1	1	..	1
107	..	1	..	1	..	..
108	1	2	1	1		1
109	..	1	.	1	..	..
110	3	3	3	5	.	3
111	..	2	..	1	..	1
112	1	2	1	2	..	.
113	..	1	..	..	..	1
115	1	4	1	3	..	1
116	1	1	1	..	.	1
118	..	1	..	..	..	1
120	2	1	.	1	2	..
125	..	1	.	..	..	1
128	1	..	1	..	..	..
HOOGHLY DISTRICT						
101	8	4	5	4	3	..
102	7	6	7	5	..	1
103	1	3	1	3	..	..
104	4	1	4	1	..	..
105	11	4	10	4	1	.
106	5	1	5	1	..	..
107	2	3	2	3	..	..
108	4	1	4	1	..	..
109	2	..	2	..	..	..

STATEMENT I—*contd.*

Returns for Individual Ages above 100 in West Bengal and in the Districts, 1961

(Ages with no Return have been omitted)

Single Year Age Returns above 100 years	Total		Rural		Urban	
	Males	Females	Males	Female	Males	Females
1	2	3	4	5	6	7
HOOGHLY DISTRICT—*contd.*						
. . . . .	6	6	6	3	..	3
111	..	1	..	1	..	..
112	2	3	2	3	..	..
113	1	..	..	..	1	..
115	2	2	2	2	..	..
117	1	..	..	..	1	..
118	2	..	2	..	..	..
119	..	1	..	1	..	..
120	1	2	1	2	..	..
125	1	..	..	..	1	..
BURDWAN DISTRICT						
101	48	11	48	10	..	1
102	1	8	1	7	..	1
103	4	3	3	1	1	2
104	5	3	5	3	..	..
105	10	27	10	24	..	3
106	2	1		1	..	..
107	..	1	.	1	..	..
109	2	..	2	.	..	..
110	3	..	2	..	1	..
111	1	..	1	..	..	..
115	..	1	..	1	..	..
120	1	1	1	1	..	..
BIRBHUM DISTRICT						
101	3	2	3	2	..	..
102	2	1	2	1	..	..
103	2	2	2	2	..	..
104	5	..	5	..	..	..
105	10	5	9	5	1	..
106	4	..	4	..	..	..
107	2	..	1	..	1	..
109	..	1	..	1	..	..
110	..	2	..	2	..	..
111	1	.	1	..	..	..
112	1	3	1	3	..	..
114	..	1	..	1	..	..
115	2	1	1	1	1	..
117	..	1	..	1	..	..
118	..	1	..	1	..	..
120	2	1	2	1	..	..
140	..	1	..	1	..	..

STATEMENT I—*concld.*

Returns for Individual Ages above 100 in West Bengal and in the Districts, 1961

(Ages with no Return have been omitted)

Single Year Age Returns above 100 years	Total		Rural		Urban	
	Males	Females	Males	Females	Males	Females
1	2	3	4	5	6	7
BANKURA DISTRICT						
101	1	1	1	1	..	..
102	5	2	5	2	..	..
103	5	2	5	2	..	..
104	1	4	1	4	..	..
105	3	5	3	5	..	..
106	5	..	5	..	..	..
107	..	1	..	1	..	..
108	1	1	1	1	..	..
109	..	1	..	1	..	..
110	2	4	2	4	..	..
137	..	1	..	1	..	.
MIDNAPORE DISTRICT						
101	2	12	2	12	..	..
102	3	11	3	11	..	..
103	6	3	6	3	..	..
104	1	2	1	2	..	..
105	2	6	2	6	..	..
106	1	2	..	2	1	..
107	1	2	1	2	..	..
108	..	1	..	1	..	..
110	11	6	11	6	..	..
112	1	2	1	2	..	..
115	3	1	3	1	..	..
116	..	1	..	1	..	..
117	..	2	..	2	..	..
120	..	3	..	3	..	..
125	..	3	..	3	..	..
PURULIA DISTRICT						
102	..	1	.	1	..	..
104	..	1	..	1	..	..
105	1	3	1	2	..	1
110	..	1	..	1	..	..
113	..	1	..	1	..	..
SIKKIM						
101	1	..	1	..	..	..
103	1	..	1	..	..	..
104	1	..	1	..	..	..
105	..	3	..	3	..	..
110	..	1	..	1	..	..

8. The following statement sho· proportion of returns at each single year of age to total proportion :

STATEMENT II

Proportion of each Single Year of Age to Total Population, West Bengal, 1961

Age	Proportion of returns each single year of age per 10,000 of total population	Age	Proportion of returns each single year of age per 10,000 of total population
1	2	1	2
All Ages	10,000	40	273
0	252	41	42
1	273	42	106
2	339	43	38
3	319	44	56
4	320	45	196
5	364	46	48
6	330	47	38
7	304	48	75
8	327	49	29
9	223	50	208
10	294	51	27
11	158	52	66
12	250	53	24
13	144	54	32
14	188	55	117
15	175	56	39
16	171	57	22
17	124	58	35
18	231	59	18
19	124	60	148
20	256	61	16
21	123	62	35
22	227	63	11
23	112	64	16
24	170	65	65
25	311	66	11
26	166	67	12
27	120	68	14
28	205	69	7
29	77	70	60
30	331	71	4
31	63	72	14
32	190	73	3
33	64	74	3
34	89	75	25
35	234	76	4
36	129	77	2
37	66	78	4
38	112	79	2
39	48	80	20

STATEMENT II—*contd.*

Proportion of each Single Year of Age to Total Population, West Bengal, 1961

Age	Proportion of returns each single year of age per 10,000 of total population	Age	Proportion of returns each single year of age per 10,000 of total population
1	2	1	2
81	13	92	1
82	3	93	N
	1	94	N
84	1	95	1
85	5	96	N
86	1	97	N
87	1	98	N
88	1	99	N
89	N	100	1
90	5	Above 100 years	1
91	N	Age not stated	3

9. A person's knowledge of his own age and tha. of a member of his household is usually so defective that the age recorded by a Census represents, at best, a guess estimate of the respondent within the limitations of his knowledge and Judgement. In the result, certain age digits come to a heavy concentration at the expense of others. Information about the female members of a household is usually collected second hand. So the estimates in their case are likely to be more crude than in the case of the males.

10. It is the practice of the Indian Census to attempt an estimate of the magnitude of misstatement in the age returns by a process of graduation or smoothing of the returns The age tables are submitted to an Actuary who uses mathematical formula to smooth the returns by removing from them, as far as possible, irregularities caused by biases for particular digits and otherwise. In 1961, this process of smoothing was carried out by Shri S. P. Jain, till recently the Deputy Registrar General of India. The smoothed tables, along with a description of the methodology applied, have been given in Census Paper No. 2 of 1963. The smooth tables for West Bengal and Sikkim are reproduced in Statement III.

11. Two graphs have been appended to the Statement to illustrate the pattern of the biases n the age return separately for the male and female population of West Bengal.

STATEMENT III

Adjusted Population by Single Year Age, 1961

(Figures in '000's)

WEST BENGAL

Age	Persons	Males	Females
1	2	3	4
0	14,259	7,080	7,179
1	12,652	6,297	6,355
2	11,595	5,774	5,821
3	10,848	5,403	5,445
4	10,296	5,131	5,165
0—4	**59,650**	**29,685**	**29,965**
5	9,866	4,922	4,944
6	9,514	4,756	4,758
7	9,209	4,616	4,593
8	8,915	4,481	4,434
9	8,658	4,369	4,289
5—9	**46,162**	**23,144**	**23,018**
10	8,416	4,268	4,148
11	8,187	4,175	4,012
12	7,962	4,086	3,876
13	7,736	3,994	3,742
14	7,511	3,901	3,610
10—14	**39,812**	**20,424**	**19,388**
15	7,288	3,807	3,481
16	7,069	3,714	3,355
17	6,858	3,624	3,234
18	6,650	3,534	3,116
19	6,447	3,445	3,002
15—19	**34,312**	**18,124**	**16,188**
20	6,265	3,367	2,898
21	6,112	3,304	2,808
22	5,977	3,250	2,727
23	5,847	3,198	2,649
24	5,718	3,145	2,573
20—24	**29,919**	**16,264**	**13,655**
25	5,609	3,101	2,508
26	5,526	3,068	2,458
27	5,458	3,041	2,417
28	5,390	3,014	2,376
29	5,326	2,986	2,340
25—29	**27,309**	**15,210**	**12,099**
30	5,241	2,949	2,292
31	5,116	2,894	2,222
32	4,966	2,826	2,140
33	4,818	2,758	2,060
34	4,670	2,689	1,981
30—34	**24,811**	**14,116**	**10,695**
35	4,516	2,613	1,903
36	4,353	2,527	1,826
37	4,184	2,434	1,750
38	4,014	2,340	1,674
39	3,841	2,244	1,597
35—39	**20,908**	**12,158**	**8,750**
40	3,679	2,151	1,528
41	3,535	2,066	1,469
42	3,399	1,984	1,415
43	3,266	1,903	1,363
44	3,134	1,821	1,313
40—44	**17,013**	**9,925**	**7,088**
45	3,007	1,742	1,265
46	2,885	1,667	1,218
47	2,765	1,593	1,172
48	2,650	1,521	1,129
49	2,536	1,450	1,086
45—49	**13,843**	**7,973**	**5,870**
50	2,428	1,382	1,046
51	2,322	1,316	1,006
52	2,219	1,252	967
53	2,119	1,189	930
54	2,019	1,127	892
50—54	**11,107**	**6,266**	**4,841**
55	1,923	1,067	856
56	1,828	1,008	820
57	1,734	950	784
58	1,641	893	748
59	1,550	838	712
55—59	**8,676**	**4,756**	**3,920**
60	1,461	784	677
61	1,372	731	641
62	1,284	679	605
63	1,197	629	568
64	1,110	579	531
60—64	**6,424**	**3,402**	**3,022**
65	1,024	531	493
66	938	484	454
67	852	437	415
68	767	392	375
69	682	348	334
65—69	**4,263**	**2,192**	**2,071**
70 and over	**5,054**	**2,353**	**2,701**
Total	**3,49,263**	**1,85,992**	**1,63,271**

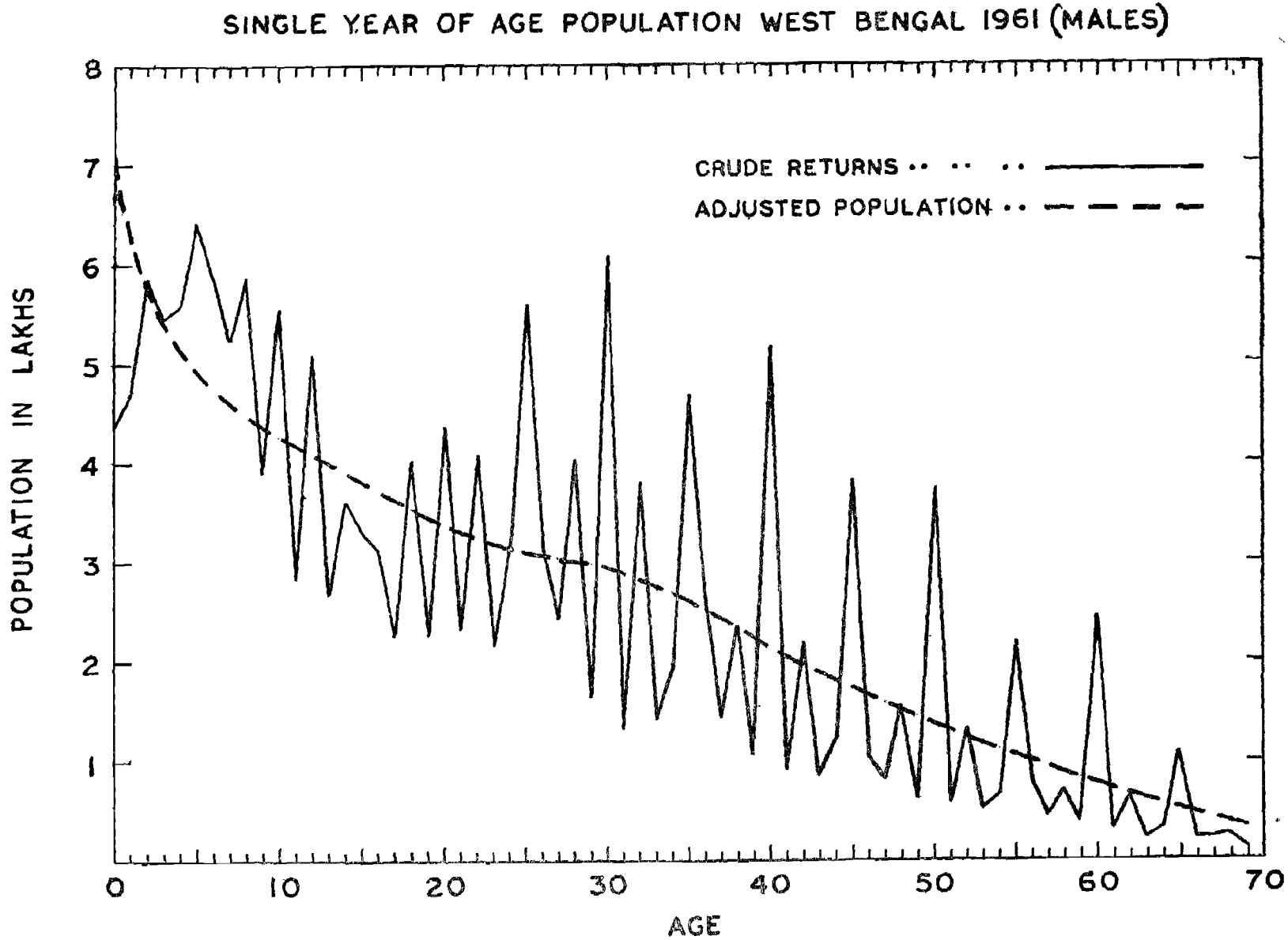
SINGLE YEAR OF AGE POPULATION WEST BENGAL 1961 (MALES)
CRUDE RETURNS
ADJUSTED POPULATION
POPULATION IN LAKHS
AGE
0
10
20
30
40
50
60
70
1
2
3
4
5
6
7
8

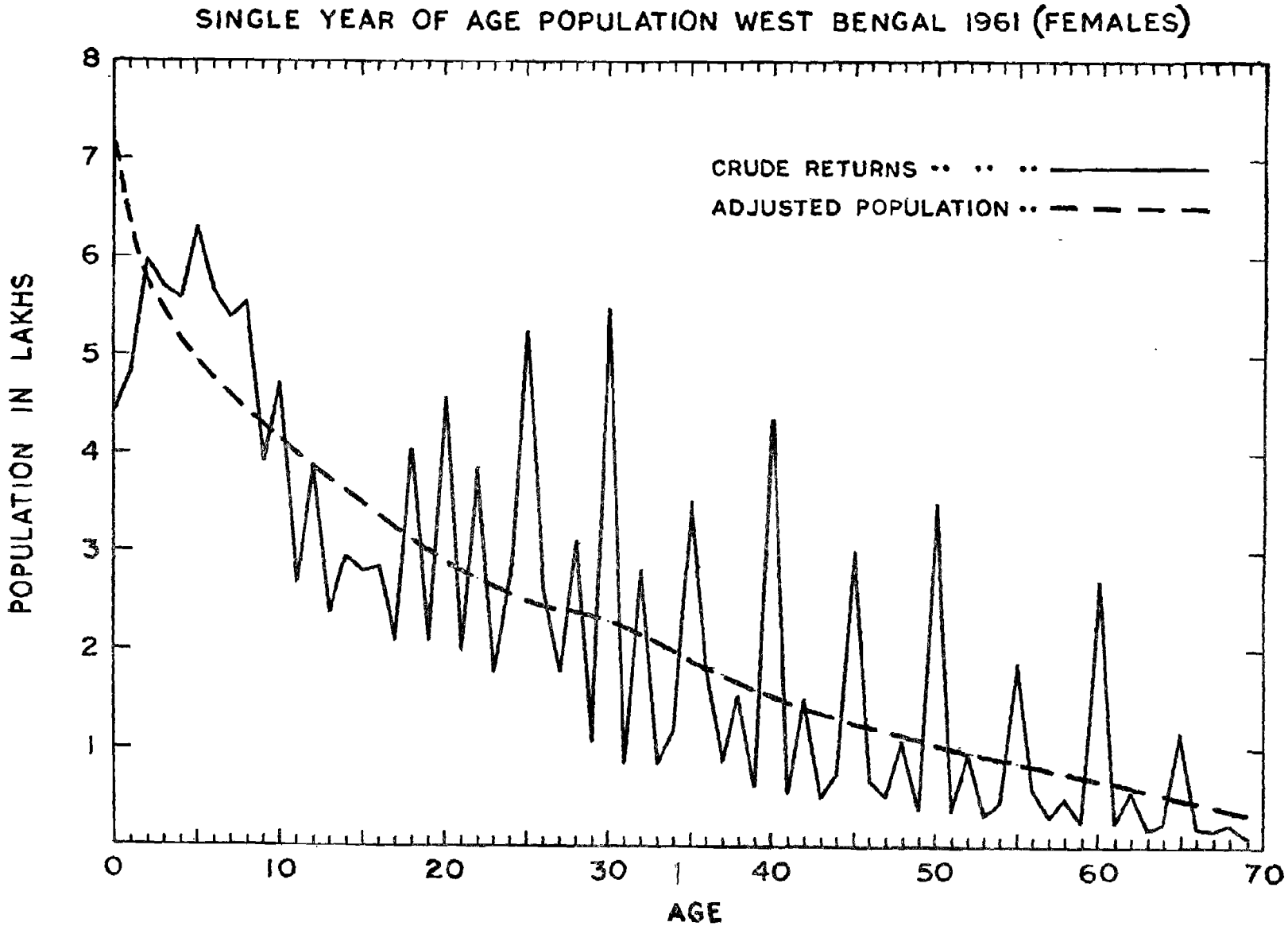
SINGLE YEAR OF AGE POPULATION WEST BENGAL 1961 (FEMALES)
CRUDE RETURNS
ADJUSTED POPULATION
POPULATION IN LAKHS
8
7
6
5
4
3
2
1
0
10
20
30
40
50
60
70
AGE

STATEMENT III--*contd.*

Adjusted Population by Single Year of Age, 1961

SIKKIM

Age	Persons	Males	Females
1	2	3	4
0	6,571	3,203	3,368
1	5,669	2,793	2,876
2	5,259	2,605	2,654
3	4,965	2,472	2,493
4	4,744	2,373	2,371
0—4	**27,208**	**13,446**	**13,762**
5	4,569	2,296	2,273
6	4,433	2,234	2,199
7	4,309	2,181	2,128
8	4,197	2,136	2,061
9	4,092	2,093	1,999
5—9	**21,600**	**10,940**	**10,660**
10	3,989	2,051	1,938
11	3,893	2,011	1,882
12	3,804	1,974	1,830
13	3,717	1,937	1,780
14	3,636	1,903	1,733
10—14	**19,039**	**9,876**	**9,163**
15	3,557	1,869	1,688
16	3,480	1,836	1,644
17	3,405	1,802	1,603
18	3,335	1,769	1,566
19	3,269	1,737	1,532
15—19	**17,046**	**9,013**	**8,033**
20	3,205	1,706	1,499
21	3,144	1,675	1,469
22	3,082	1,645	1,437
23	3,018	1,614	1,404
24	2,953	1,582	1,371
20—24	**15,402**	**8,222**	**7,180**
25	2,883	1,547	1,336
26	2,799	1,505	1,294
27	2,708	1,460	1,248
28	2,618	1,415	1,203
29	2,527	1,369	1,158
25—29	**13,535**	**7,296**	**6,239**
30	2,433	1,321	1,112
31	2,333	1,269	1,064
32	2,231	1,216	1,015
33	2,128	1,162	966
34	2,027	1,110	917
30—34	**11,152**	**6,078**	**5,074**
35	1,931	1,059	872
36	1,844	1,012	832
37	1,761	968	793
38	1,681	925	756
39	1,602	883	719
35—39	**8,819**	**4,847**	**3,972**
40	1,534	845	689
41	1,468	811	657
42	1,412	782	630
43	1,356	752	604
44	1,304	724	580
40—44	**7,074**	**3,914**	**3,160**
45	1,256	699	557
46	1,209	674	535
47	1,163	650	513
48	1,121	627	494
49	1,079	605	474
45—49	**5,828**	**3,255**	**2,573**
50	1,039	582	457
51	995	558	437
52	953	534	419
53	912	510	402
54	871	486	385
50—54	**4,770**	**2,670**	**2,100**
55	832	463	369
56	792	439	353
57	750	414	336
58	711	390	321
59	672	367	305
55—59	**3,757**	**2,073**	**1,684**
60	633	343	290
61	596	320	276
62	557	298	259
63	519	276	243
64	482	255	227
60—64	**2,787**	**1,492**	**1,295**
65	446	234	212
66	411	215	196
67	375	196	179
68	339	177	162
69	303	158	145
65—69	**1,874**	**980**	**894**
70 and over	**2,298**	**1,091**	**1,207**
Total	**1,62,189**	**85,193**	**76,996**

TABLE C-IV –SINGLE YEAR AGE RETURNS

Single Year Age Returns	Total		Rural		Urban	
	Males	Females	Males	Females	Males	Females
1	2	3	4	5	6	7
WEST BENGAL						
All Ages	18,599,144	16,327,135	13,579,044	12,806,393	5,020,100	3,520,742
0	437,436	443,453	351,967	363,151	85,469	80,302
1	468,863	485,175	380,405	394,625	88,448	90,550
2	585,598	593,070	482,460	495,421	103,138	102,649
3	544,110	569,170	445,174	476,364	98,936	92,806
4	558,731	558,762	450,690	454,098	108,041	104,664
5	641,886	630,015	504,816	504,028	137,070	125,987
6	585,140	566,936	472,459	458,835	112,681	108,101
7	521,751	538,998	418,062	437,596	103,689	101,402
8	586,658	555,680	468,070	443,623	118,588	112,057
9	388,046	391,113	289,688	301,253	98,358	89,860
10	554,945	472,387	426,493	361,725	128,452	110,662
11	283,670	267,547	203,585	199,476	80,085	68,071
12	503,428	386,436	401,321	294,694	107,107	91,742
13	266,615	237,393	190,704	170,026	75,911	67,367
14	360,723	296,847	264,155	211,864	96,568	84,983
15	331,733	281,136	227,172	205,944	104,561	75,192
16	313,264	284,533	227,925	218,297	85,339	66,236
17	225,008	203,892	158,724	156,039	66,284	52,853
18	401,557	404,815	300,447	327,667	101,110	77,148
19	226,791	207,471	151,971	156,923	74,820	50,548
20	436,371	457,150	281,177	350,409	155,194	106,741
21	233,106	198,153	148,990	146,658	84,116	51,495
22	407,591	386,706	286,025	308,797	121,566	77,909
23	215,626	176,137	135,370	128,514	80,256	47,623
24	316,716	275,305	207,745	212,503	108,971	62,802
25	559,768	524,838	383,538	415,459	176,230	109,379
26	318,218	260,714	218,331	201,005	99,887	59,709
27	243,819	175,350	161,837	131,509	81,982	43,841
28	402,982	312,693	289,217	248,069	113,765	64,624
29	163,693	105,323	93,372	70,201	70,321	35,122
30	607,576	548,254	422,292	432,940	185,284	115,314
31	137,617	83,106	75,940	53,967	61,677	29,139
32	380,287	282,248	279,601	226,727	100,686	55,521
33	141,029	82,598	81,513	54,906	59,516	27,692
34	193,794	118,569	115,977	83,174	77,817	35,395
35	466,581	352,192	321,112	275,145	145,469	77,047
36	268,656	181,956	197,124	148,490	71,532	33,466
37	143,559	85,377	90,843	62,732	52,716	22,645
38	236,923	153,172	163,470	121,236	73,453	31,936
39	106,190	60,170	56,364	40,883	49,826	19,287
40	517,105	436,077	374,154	352,018	142,951	84,059
41	92,628	54,373	51,401	36,910	41,227	17,463
42	218,773	151,515	156,330	121,857	62,443	29,658

TABLE C-IV -SINGLE YEAR AGE RETURNS- *-contd.*

Single Year Age Returns	Total		Rural		Urban	
	Males	Females	Males	Females	Males	Females
1	2	3	4	5	6	7
			WEST BENGAL *contd.*			
43	85,017	48,107	45,894	31,652	39,123	16,455
44	123,967	73,063	70,770	52,281	53,197	20,782
45	381,948	302,956	239,432	246,265	92,516	56,691
46	103,111	65,623	68,446	49,150	34,665	16,473
47	81,641	50,435	54,335	37,291	27,306	13,144
48	155,191	106,023	115,528	86,237	39,663	19,786
49	62,366	37,331	35,931	25,828	26,435	11,503
50	374,858	350,049	285,620	285,903	89,238	64,146
51	58,603	36,262	36,161	25,573	22,442	10,689
52	132,711	96,230	99,451	77,930	33,260	18,300
53	52,091	30,716	30,496	20,942	21,595	9,774
54	67,121	43,390	39,769	30,933	27,352	12,457
55	219,790	187,289	170,379	153,534	49,411	33,755
56	79,645	56,540	55,443	44,608	24,202	11,932
57	45,750	29,063	29,204	21,677	16,546	7,986
58	71,367	50,759	49,591	40,253	21,776	10,506
59	38,296	23,212	20,853	15,801	17,443	7,411
60	245,113	272,602	195,371	221,687	49,742	50,915
61	31,798	24,228	21,263	16,055	10,535	8,170
62	64,771	56,475	50,174	44,220	14,597	12,255
63	22,664	16,434	14,432	9,550	8,232	6,884
64	32,019	24,377	21,069	16,305	10,950	8,072
65	109,187	118,936	88,196	96,684	20,991	22,252
66	22,425	17,414	15,014	11,396	7,411	6,018
67	23,439	16,897	17,166	11,661	6,273	5,296
68	25,165	23,460	17,675	17,373	7,490	6,087
69	12,682	10,905	7,773	7,149	4,909	3,756
70	93,150	116,701	77,213	97,054	15,937	19,647
71	7,934	6,783	5,556	4,690	2,378	2,093
72	24,123	23,701	19,602	19,243	4,521	4,458
73	5,836	4,083	3,909	2,495	1,927	1,588
74	6,832	5,218	4,542	3,509	2,290	1,709
75	40,430	47,539	34,418	39,727	6,012	7,812
76	7,053	6,002	5,303	4,654	1,750	1,348
77	3,649	2,781	2,671	2,088	978	693
78	6,785	6,462	5,199	4,937	1,586	1,525
79	2,779	2,383	2,089	1,818	690	565
80	30,958	41,190	26,106	34,105	4,852	7,085
81	2,471	1,856	1,939	1,481	532	375
82	5,019	4,792	3,991	3,771	1,028	1,021
83	1,358	887	883	576	475	311
84	1,935	1,764	1,342	1,255	593	509
85	8,871	10,224	7,552	8,315	1,319	1,909
86	1,622	1,205	1,156	872	466	333

TABLE C-IV—SINGLE YEAR AGE RETURNS- *-contd.*

Single Year Age Returns	Total		Rural		Urban	
	Males	Females	Males	Females	Males	Females
1	2	3	4	5	6	7
WEST BENGAL--*concld.*						
87	1,217	844	928	610	289	234
88	1,411	1,246	1,005	937	406	309
89	973	632	777	434	196	198
90	6,917	9,478	5,812	7,784	1,105	1,694
91	682	640	554	492	128	148
92	1,035	1,063	818	791	217	272
93	451	345	357	239	94	106
94	442	438	308	264	134	174
95	2,278	2,556	2,010	2,020	268	536
96	606	545	480	419	126	126
97	474	320	383	264	91	56
98	702	615	536	493	166	122
99	406	454	351	336	55	118
100	2,134	2,945	1,806	2,259	328	686
Over 100 years	864	856	806	705	58	151
Age not stated	5,460	4,406	5,195	4,117	265	289
PRESIDENCY DIVISION						
All Ages	10,146,740	8,614,256	6,640,478	6,194,819	3,506,262	2,419,437
0	232,032	226,159	174,227	173,631	57,805	52,528
1	249,028	257,295	190,234	196,183	58,794	61,112
2	312,797	325,086	245,074	255,394	67,723	69,692
3	295,988	306,602	230,674	245,070	65,314	61,532
4	301,465	305,062	229,241	234,677	72,224	70,385
5	342,443	338,359	249,866	251,894	92,577	86,465
6	313,221	306,207	236,930	232,903	76,291	73,304
7	274,747	284,413	205,170	215,854	69,577	68,559
8	324,806	308,444	243,415	231,076	81,391	77,368
9	206,655	207,682	137,832	144,105	68,823	63,577
10	309,785	263,708	220,429	186,762	89,356	76,946
11	151,213	141,936	95,719	94,765	55,494	47,171
12	281,428	219,928	207,279	154,331	74,149	65,597
13	143,617	127,246	89,909	79,520	53,708	47,726
14	194,111	161,821	126,322	101,349	67,789	60,472
15	181,589	147,672	106,812	94,426	74,777	53,246
16	170,067	147,930	110,510	102,719	59,557	45,211
17	117,998	102,354	71,822	65,613	46,176	36,741
18	221,141	214,113	152,469	162,366	68,672	51,747
19	117,883	101,755	65,373	67,734	52,510	34,021
20	247,807	253,158	141,780	180,385	106,027	72,773
21	123,968	100,370	65,135	64,372	58,833	35,998
22	226,535	202,922	142,854	150,838	83,681	52,084
23	118,060	90,504	60,967	57,659	57,093	32,845
24	166,547	130,383	89,769	88,731	76,778	41,652

TABLE C-IV—SINGLE YEAR AGE RETURNS—*contd.*

Single Year Age Returns	Total		Rural		Urban	
	Males	Females	Males	Females	Males	Females
1	2	3	4	5	6	7
PRESIDENCY DIVISION—contd.						
25	323,359	300,975	203,031	227,351	120,328	73,624
26	170,609	129,821	101,047	88,977	69,562	40,844
27	135,506	92,928	77,807	62,969	57,699	29,959
28	218,084	160,091	140,207	116,697	77,877	43,394
29	90,356	54,596	38,056	29,593	52,300	25,003
30	351,736	308,589	227,178	231,474	124,558	77,115
31	75,989	43,031	30,193	21,936	45,796	21,095
32	197,365	136,580	126,658	98,630	70,707	37,950
33	79,415	41,087	34,431	21,278	44,984	19,809
34	102,224	56,260	45,373	30,858	56,851	25,402
35	291,402	210,026	191,382	157,904	100,080	53,022
36	131,526	77,402	80,629	54,262	50,897	23,140
37	80,337	43,754	41,657	27,669	38,680	16,085
38	130,964	76,870	78,249	54,700	52,715	22,170
39	61,120	30,625	23,156	10,420	37,964	14,205
40	296,908	234,498	201,071	178,844	95,837	55,654
41	51,861	27,150	20,818	14,479	31,043	12,671
42	116,188	72,331	70,928	51,694	45,260	20,637
43	47,526	24,463	17,703	12,792	29,823	11,671
44	63,731	31,949	23,308	16,898	40,423	15,051
45	218,150	162,888	156,077	123,909	62,073	38,979
46	52,490	29,399	26,761	17,753	25,729	11,646
47	43,285	24,807	22,933	15,398	20,352	9,409
48	78,255	48,523	49,725	34,870	28,530	13,653
49	34,055	18,369	13,937	9,733	20,118	8,636
50	210,897	186,700	152,043	143,740	58,854	42,960
51	31,167	17,728	14,231	10,120	16,936	7,608
52	65,855	42,643	41,554	30,059	24,301	12,584
53	28,393	14,462	11,800	7,493	16,593	6,969
54	34,281	19,485	13,537	10,591	20,744	8,894
55	122,026	97,064	87,575	74,182	34,451	22,882
56	38,402	23,360	20,073	15,089	18,389	8,271
57	24,206	14,070	11,707	8,525	12,499	5,545
58	37,087	23,073	20,519	15,726	16,568	7,353
59	21,112	11,106	7,828	5,748	13,284	5,358
60	137,003	144,435	102,824	109,727	34,179	34,708
61	17,016	12,516	8,723	6,417	8,293	6,099
62	30,921	25,615	20,104	16,792	10,817	8,823
63	12,059	8,605	5,637	3,440	6,422	5,165
64	15,234	10,878	6,992	4,797	8,242	6,081
65	59,329	60,553	44,359	44,767	14,970	15,786
66	11,324	8,334	5,609	3,886	5,715	4,448
67	11,807	8,626	7,219	4,688	4,588	3,938
68	12,802	10,962	7,119	6,488	5,683	4,474

TABLE C-IV -SINGLE YEAR AGE RETURNS- -*contd.*

Single Year Age Returns	Total		Rural		Urban	
	Males	Females	Males	Female	Males	Female
1	2	3	4	5	6	7
PRESIDENCY DIVISION--*concld.*						
69	6,760	5,670	3,014	2,767	3,746	2 903
70	51,263	60,133	40, 16	47,249	10,897	12,884
71	4,442	3,260	2,643	1,912	1,799	1,348
72	11,204	10,226	8,010	7,185	3,194	3,041
73	3,024	2,011	1,691	960	1,333	1,051
74	3,649	2,469	1,991	1,303	1,658	1,166
75	21,696	23,780	17,625	18,540	4,071	5,240
76	3,532	2,658	2,275	1,713	1,257	945
77	1,978	1 388	1,283	905	695	483
78	3,550	3,235	2,4 7	2,171	1,133	1,064
79	1,513	1,241	997	861	516	380
80	17,783	22,358	14,604	17,713	3,179	4,645
81	1,297	924	928	664	369	260
82	2,566	2,185	1,840	1,490	726	695
83	805	489	443	268	362	221
84	1,035	787	608	428	427	359
85	4,903	5,618	3,957	4,273	946	1,345
86	847	693	506	440	341	253
87	741	470	542	309	199	161
88	845	596	555	350	290	246
89	704	327	556	203	148	124
90	4,006	5,128	3,280	4,062	726	1,066
91	407	412	313	292	94	120
92	553	556	386	350	167	206
93	274	169	206	95	68	74
94	279	253	171	113	108	140
95	1,286	1,404	1,099	1,025	187	379
96	351	275	253	183	98	92
97	324	169	249	126	75	43
98	421	312	310	238	111	74
99	254	264	212	178	42	86
100	1,262	1,584	1,049	1,128	213	456
Over 100 years	575	556	539	452	36	104
Age not stated	4,198	3,420	3,980	3,159	218	261
DARJEELING DISTRICT						
All Ages	**335,036**	**289,604**	**251,497**	**228,506**	**83,539**	**61,098**
0	8,356	8,811	6,86	6,829	1,496	1,982
1	8,297	8,218	6,466	6,546	1,831	1,672
2	9,855	9,486	7,735	7,680	2,120	1,806
3	10,022	10,259	7,957	8,520	2,065	1,739
4	10,315	9,946	7,927	7,837	2,388	2,109
5	10,834	10,945	8,693	8,519	2,141	2,426
6	9,818	9,972	7,919	8,230	1,899	1,742

TABLE C-IV -SINGLE YEAR AGE RETURNS—*contd.*

Single Year Age Returns	Total		Rural		Urban	
	Males	Females	Males	Females	Males	Females
1	2	3	4	5	6	7
			DARJEELING DISTRICT--*contd.*			
7	8 879	8,712	6,819	6,945	2,0	1,767
8	9,258	8,830	7,665	7,072	1,59	1,758
9	7,502	7,886	5,620	5,851	1,882	2,035
10	9,475	8,803	7,201	7,050	2,274	1,753
11	6,447	6,047	4,911	4,824	1,536	1,223
12	9,351	8,219	7,413	6,296	1,938	1,923
13	6,667	5,694	4,837	4,532	1,830	1,162
14	6,774	6,343	5,191	4,814	1,583	1,529
15	6,254	5,980	4,888	4,455	1,366	1,525
16	6,173	5,555	4,521	4,315	1,652	1,240
17	4,748	4,395	3,393	3,288	1,355	1,107
18	7,450	6,702	5,415	5,480	2,035	1,222
19	4,976	4,005	3,309	3,398	1,667	607
20	7,357	7,336	5,190	5,314	2,167	2,022
21	5,023	4,642	3,566	3,819	1,457	823
22	8,052	7,412	5,812	5,815	2,240	1,597
23	4,715	4,091	3,264	3,153	1,451	938
24	6,000	5,224	4,074	4,238	1,926	986
25	9,644	9,199	6,903	6,993	2,741	2,206
26	5,891	5,358	4,295	4,213	1,596	1,145
27	4,910	3,957	3,586	3,147	1,324	810
28	7,612	6,075	5,557	4,884	2,055	1,101
29	3,532	2,274	2,418	1,876	1,114	398
30	10,400	9,482	7,508	7,180	2,892	2,302
31	2,799	1,908	1,935	1,576	864	332
32	6,030	4,504	4,379	3,641	1,651	863
33	2,722	1,641	1,890	1,330	832	311
34	3,222	1,991	2,177	1,476	1,045	515
35	8,470	6,061	6,194	4,717	2,276	1,344
36	4,024	2,833	2,950	2,332	1,074	501
37	2,523	1,446	1,789	1,137	734	309
38	3,981	2,394	2,911	1,983	1,070	411
39	2,020	1,283	1,395	983	625	300
40	8,577	7,079	6,218	5,519	2,359	1,560
41	2,069	1,217	1,500	998	569	219
42	3,059	1,952	2,250	1,551	809	401
43	1,633	968	1,025	762	608	201
44	1,993	1,143	1,181	885	812	258
45	6,056	3,959	4,732	3,131	1,324	828
46	1,991	1,215	1,477	1,009	514	206
47	1,541	906	1,170	739	371	167
48	2,636	1,661	2,017	1,365	619	296
49	1,359	766	1,029	631	330	135
50	6,389	4,921	5,036	3,798	1,353	1,123

TABLE C-IV—SINGLE YEAR AGE RETURNS—*contd.*

Single Year Age Returns	Total		Rural		Urban	
	Males	Females	Males	Females	Males	Females
1	2	3	4	5	6	7
DARJEELING DISTRICT—*contd.*						
51	1,339	742	1,021	611	318	131
52	2,135	1,280	1,700	1,034	435	246
53	1,256	682	939	560	317	122
54	1,295	712	963	581	332	131
55	2,728	1,908	2,076	1,437	652	471
56	1,333	922	1,005	793	328	129
57	902	509	632	419	270	90
58	1,278	765	985	642	293	123
59	738	572	508	418	230	154
60	4,041	3,762	3,214	2,975	827	787
61	870	566	719	480	151	86
62	928	665	748	531	180	134
63	631	383	498	309	133	74
64	629	394	491	309	138	85
65	1,212	1,022	973	797	239	225
66	557	344	422	281	135	68
67	475	208	370	176	105	32
68	476	257	352	208	124	49
69	278	228	188	194	90	34
70	1,235	1,114	1,043	832	192	282
71	194	145	159	111	35	34
72	292	254	230	204	62	50
73	163	121	122	97	41	24
74	168	128	139	97	29	31
75	393	395	316	291	77	104
76	167	122	144	103	23	19
77	115	69	99	58	16	11
78	159	128	143	102	16	26
79	100	96	88	87	12	9
80	371	519	303	399	68	120
81	68	45	58	39	10	6
82	91	62	79	48	12	14
83	46	34	40	26	6	8
84	67	66	54	56	13	10
85	105	95	87	72	18	23
86	30	49	27	48	3	1
87	23	22	20	19	3	3
88	32	23	27	21	5	2
89	14	8	12	7	2	1
90	89	115	74	92	15	23
91	7	7	5	5	2	2
92	16	10	10	5	6	5
93	5	2	5	2	..	..
94	4	8	4	4	..	4

TABLE C-IV -SINGLE YEAR AGE RETURNS- *-contd.*

Single Year Age Returns	Total		Rural		Urban	
	Males	Females	Males	Females	Males	Females
1	2	3	4	5	6	7
DARJEELING DISTRICT- -*concld.*						
95	16	25	14	23	2	2
96	5	7	5	6	..	1
97	6	7	4	3	2	4
98	2	9	2	8	..	1
99	4	19	4	6	..	13
100	33	44	30	36	3	8
Over 100 years	9	13	9	6	..	7
Age not stated	225	221	169	162	56	59
JALPAIGURI DISTRICT						
All Ages	733,339	625,953	663,298	572,180	70,041	53,773
0	19,878	19,896	18,785	18,707	1,093	1,189
1	18,814	19,556	17,544	18,042	1,270	1,514
2	26,047	26,436	23,897	24,286	2,150	2,150
3	25,302	26,703	23,173	24,850	2,129	1,853
4	25,836	25,342	23,249	23,439	2,587	1,903
5	24,950	25,115	23,336	23,485	1,614	1,630
6	23,329	23,185	21,889	21,601	1,440	1,584
7	19,938	20,466	18,308	18,682	1,630	1,784
8	23,125	22,284	21,516	20,276	1,609	2,008
9	13,498	14,097	12,223	12,007	1,275	2,090
10	21,694	18,774	19,735	17,453	1,959	1,321
11	9,973	8,807	8,542	8,033	1,431	774
12	20,693	15,768	18,861	14,254	1,832	1,514
13	9,414	8,161	8,032	7,342	1,382	819
14	12,477	11,352	11,199	9,354	1,278	1,998
15	10,722	9,561	9,122	8,578	1,600	983
16	11,107	9,852	9,682	8,874	1,425	978
17	7,382	6,196	6,369	5,445	1,013	751
18	16,546	16,402	14,905	15,168	1,641	1,234
19	6,737	6,741	5,494	5,927	1,243	814
20	16,222	18,349	14,359	16,828	1,863	1,521
21	6,853	6,556	5,844	5,931	1,009	625
22	16,517	16,731	14,652	15,330	1,865	1,401
23	6,940	6,611	6,123	5,981	817	630
24	10,720	9,916	9,523	9,098	1,197	818
25	24,136	25,541	21,775	23,545	2,361	1,996
26	12,800	9,861	11,709	9,112	1,091	749
27	10,160	7,671	9,165	7,067	995	604
28	18,565	13,513	16,750	12,563	1,815	950
29	4,918	2,953	4,090	2,746	828	207
30	30,108	26,229	27,808	24,214	2,300	2,015
31	3,764	2,291	3,197	2,040	567	251
32	14,810	10,072	13,271	9,237	1,539	835

TABLE C-IV—SINGLE YEAR AGE RETURNS- *-contd.*

Single Year Age Returns	Total		Rural		Urban	
	Males	Females	Males	Females	Males	Females
1	2	3	4	5	6	7
JALPAIGURI DISTRICT- *-contd*						
33	4,623	2,240	3,976	1,954	647	286
34	5,501	3,049	4,656	2,728	845	321
35	26,844	16,322	24,697	15,187	2,147	1,135
36	8,303	4,943	7,495	4,506	808	437
37	4,939	3,113	4,306	2,665	633	448
38	9,775	6,036	8,709	5,623	1,066	413
39	2,811	1,589	2,277	1,426	534	163
40	26,227	18,319	24,422	17,008	1,805	1,311
41	2,480	1,271	2,041	1,132	439	139
42	7,941	4,461	7,147	4,125	794	336
43	2,158	1,255	1,789	1,046	369	209
44	2,705	1,346	2,018	1,150	687	196
45	19,189	12,083	18,104	11,011	1,085	1,072
46	2,808	1,427	2,404	1,292	404	135
47	2,516	1,350	2,159	1,249	357	101
48	6,288	3,460	5,773	3,201	515	259
49	1,553	864	1,242	810	311	54
50	19,501	14,118	18,487	12,842	1,014	1,276
51	1,597	898	1,327	824	270	74
52	4,428	2,584	4,069	2,335	359	249
53	1,344	706	1,098	642	246	64
54	1,672	939	1,308	854	364	85
55	8,990	6,045	8,361	5,438	629	607
56	1,938	1,351	1,642	1,223	296	128
57	1,254	659	1,066	599	188	60
58	2,465	1,318	2,004	1,212	461	106
59	845	397	603	362	242	35
60	10,942	8,646	10,424	7,960	518	686
61	855	506	745	461	110	45
62	1,695	1,148	1,491	976	204	172
63	607	321	490	259	117	62
64	603	458	472	315	131	143
65	3,673	2,870	3,405	2,605	268	265
66	385	213	296	169	89	44
67	567	306	437	261	130	45
68	519	633	411	566	108	67
69	215	196	123	138	92	58
70	3,369	3,191	3,187	2,879	182	312
71	166	129	136	114	30	15
72	555	443	479	302	76	141
73	147	62	103	56	44	6
74	162	77	118	70	44	7
75	1,131	1,022	1,022	842	109	180
76	142	59	96	43	46	16

TABLE C-IV—SINGLE YEAR AGE RETURNS—*contd.*

Single Year Age Returns	Total		Rural		Urban	
	Males	Females	Males	Females	Males	Females
1	2	3	4	5	6	7
JALPAIGURI DISTRICT *concld.*						
77	54	46	70	43	14	3
78	163	152	137	106	31	46
79	58	56	53	56	5	..
80	1,136	1,090	1,069	995	67	95
81	47	31	36	28	11	3
82	135	70	104	45	31	25
83	40	23	22	22	18	1
84	40	18	28	15	12	3
85	285	239	252	206	33	33
86	36	21	15	18	21	3
87	35	12	26	8	9	4
88	35	25	22	19	13	6
89	20	6	10	6	10	..
90	250	256	217	210	33	46
91	16	1	9	1	7	..
92	32	36	20	19	12	17
93	9	2	4	2	5	.
94	10	12	3	12	7	..
95	52	65	47	56	5	9
96	19	10	9	9	10	1
97	20	16	16	16	4	..
98	26	22	17	22	9	.
99	6	13	5	8	1	5
100	93	121	83	109	10	12
Over 100 years	55	20	55	20	.	.
Age not stated	229	179	227	174	2	5
COOCH BEHAR DISTRICT						
All Ages	539,694	480,112	499,414	448,946	40,280	31,166
0	15,524	14,527	14,846	13,800	678	727
1	13,685	15,179	12,997	14,396	688	783
2	18,393	20,252	17,594	19,147	799	1,105
3	19,376	20,924	18,489	19,936	887	988
4	19,408	19,097	17,726	18,105	1,682	992
5	20,999	21,119	19,630	19,966	1 369	1,153
6	17,089	17,101	16,027	15,937	1,062	1,164
7	17,132	17,900	16,152	16,830	980	1,070
8	17,498	16,206	16,327	15,112	1,171	1,094
9	9,996	10,623	9,080	9,682	916	941
10	15,309	12,219	14,177	11,276	1,132	943
11	7,134	6,577	6,429	5,887	705	690
12	15,569	10,113	14,350	9,423	1,219	690
13	6,397	5,510	5,842	4,792	555	718
14	8,661	7,302	7,821	6,244	840	1,058

TABLE C-IV—SINGLE YEAR AGE RETURNS—*contd.*

Single Year Age Returns	Total		Rural		Urban	
	Males	Females	Males	Females	Males	Females
1	2	3	4	5	6	7
COOCH BEHAR DISTRICT—*contd.*						
15	8,133	6,812	7,234	6,291	899	521
16	7,597	7,276	6,940	6,589	657	687
17	5,973	5,372	5,393	4,944	580	428
18	13,094	13,213	12,073	12,603	1,021	610
19	4,982	5,185	4,425	4,725	557	460
20	12,592	14,856	11,374	14,333	1,218	523
21	4,574	4,451	4,001	3,848	573	603
22	12,576	12,730	11,537	12,190	1,039	540
23	4,921	4,921	4,394	4,318	527	603
24	6,475	5,888	5,756	5,365	719	523
25	18,981	20,279	17,621	19,872	1,360	407
26	7,812	6,716	7,166	6,193	646	523
27	6,778	5,165	6,245	4,876	533	289
28	11,437	8,926	10,624	8,355	813	571
29	2,926	2,256	2,518	1,678	408	578
30	22,501	20,718	21,068	20,083	1,433	635
31	2,385	1,498	1,923	1,305	462	193
32	9,305	7,050	8,527	6,679	778	371
33	2,621	1,424	2,294	1,134	327	290
34	2,743	1,784	2,341	1,304	402	480
35	20,584	15,563	19,475	14,881	1,109	682
36	5,453	3,188	5,024	2,891	429	297
37	3,356	1,872	2,946	1,713	410	159
38	6,186	3,666	5,733	3,468	453	198
39	1,669	941	1,426	802	243	139
40	20,225	14,921	19,176	14,153	1,049	768
41	1,786	926	1,452	796	334	130
42	5,852	3,375	5,365	3,132	487	243
43	1,456	773	1,232	641	223	132
44	1,229	828	964	713	265	115
45	15,198	10,488	14,541	9,958	657	530
46	1,729	935	1,458	829	271	106
47	1,796	1,004	1,598	895	198	109
48	3,780	2,253	3,507	2,057	273	196
49	922	542	752	448	170	94
50	14,012	12,281	13,367	11,696	645	585
51	1,096	635	933	557	163	78
52	3,141	2,029	2,890	1,899	251	130
53	818	484	671	399	147	85
54	862	557	668	490	194	67
55	8,641	5,731	8,245	5,435	396	296
56	1,187	736	1,041	650	146	86
57	873	550	706	487	167	63
58	1,494	947	1,311	868	183	79

TABLE C-IV--SINGLE YEAR AGE RETURNS- *-contd.*

Single Year Age Returns	Total		Rural		Urban	
	Males	Females	Males	Females	Males	Females
1	2	3	4	5	6	7
	COOCH BEHAR DISTRICT—*concld.*					
59	542	282	427	211	115	71
60	8,920	8,554	8,514	8,301	406	253
61	568	477	486	309	82	168
62	1,426	993	1,311	899	115	94
63	566	265	516	146	50	119
64	468	270	404	172	64	98
65	3,546	3,332	3,335	3,188	211	144
66	285	235	198	114	87	121
67	421	355	355	236	66	119
68	414	331	337	263	77	68
69	164	132	124	92	40	40
70	3,098	3,379	2,964	3,192	134	187
71	128	158	125	91	3	67
72	467	406	423	346	44	60
73	87	87	71	36	16	51
74	68	81	57	39	11	42
75	1,332	1,295	1,285	1,239	47	56
76	121	62	101	61	20	1
77	85	43	70	41	15	2
78	156	113	147	108	9	5
79	60	38	35	34	25	4
80	1,299	1,401	1,150	1,377	59	24
81	51	35	42	34	9	1
82	97	70	89	66	8	4
83	24	12	19	11	5	1
84	23	16	20	14	3	2
85	330	312	310	303	20	9
86	24	5	22	4	2	1
87	21	18	19	17	2	1
88	23	14	19	13	4	1
89	18	13	14	8	4	5
90	290	307	277	296	13	11
91	9	10	8	10	1	..
92	23	32	22	32	1	..
93	6	1	5	1	1	..
94	6	7	6	4	..	3
95	83	84	80	81	3	3
96	16	10	16	5	..	5
97	9	5	9	5	..	..
98	39	10	38	9	1	1
99	9	15	9	13	..	2
100	114	120	105	116	9	4
Over 100 years	106	59	106	59	..	..
Age not stated	321	274	321	274	..	..

TABLE C-IV—SINGLE YEAR AGE RETURNS—*contd.*

Single Year Age Returns	Total		Rural		Urban	
	Males	Females	Males	Females	Males	Females
1	2	3	4	5	6	7
			WEST DINAJPUR DISTRICT			
All Ages	694,372	629,425	640,029	584,799	54,343	44,626
0	16,364	16,212	15,383	15,161	981	1,051
1	20,344	20,807	18,951	19,452	1,393	1,355
2	26,894	27,306	25,242	25,567	1,652	1,739
3	24,719	26,308	23,147	24,980	1,572	1,328
4	25,455	26,566	23,897	24,904	1,558	1,662
5	27,484	26,935	25,315	25,155	2,169	1,780
6	24,506	24,789	23,269	23,265	1,237	1,524
7	20,581	20,643	19,433	19,256	1,148	1,387
8	25,153	23,503	23,575	22,184	1,578	1,319
9	12,566	13,040	11,344	11,785	1,222	1,255
10	21,656	17,862	19,980	16,399	1,676	1,463
11	8,160	7,644	7,282	6,701	878	943
12	21,074	15,047	19,597	13,716	1,477	1,331
13	7,481	6,439	6,618	5,653	863	786
14	12,080	9,486	10,590	8,322	1,499	1,164
15	11,509	9,338	10,409	8,511	1,100	827
16	11,473	10,317	10,474	9,477	999	840
17	6,058	5,731	5,496	5,082	762	649
18	16,413	17,704	14,118	16,615	1,295	1,089
19	5,681	6,215	4,879	5,783	802	432
20	16,626	20,753	15,228	19,403	1,398	1,350
21	5,157	5,378	4,481	4,912	676	466
22	14,208	15,841	13,138	14,686	1,070	1,155
23	5,104	4,845	4,389	4,444	715	401
24	7,799	7,516	6,918	6,924	881	592
25	25,824	28,488	24,029	27,103	1,795	1,385
26	8,864	7,960	8,083	7,388	781	572
27	7,641	6,468	6,973	5,997	668	471
28	14,137	11,951	13,123	11,113	1,014	838
29	4,335	3,904	3,871	2,972	464	432
30	28,198	28,013	26,061	26,293	2,137	1,720
31	3,134	2,017	2,655	1,834	479	183
32	14,005	12,943	13,259	9,377	746	566
33	3,062	1,835	2,719	1,548	343	287
34	4,155	2,704	3,592	2,409	563	295
35	26,520	20,884	24,639	19,454	1,881	1,430
36	7,109	4,279	6,586	4,034	523	245
37	3,887	2,556	3,470	2,400	417	156
38	8,309	5,421	7,731	5,143	578	278
39	2,599	1,663	2,252	1,554	347	109
40	24,277	20,035	22,470	18,609	1,807	1,426
41	2,017	1,219	1,728	1,077	289	142
42	7,312	4,603	6,786	4,329	526	274

TABLE C-IV—SINGLE YEAR AGE RETURNS—*contd.*

Single Year Age Returns	Total		Rural		Urban	
	Males	Females	Males	Females	Males	Females
1	2	3	4	5	6	7
			WEST DINAJPUR DISTRICT—*contd.*			
43	1,741	983	1,460	881	281	102
44	2,078	1,225	1,704	1,077	374	148
45	19,488	13,849	18,305	12,982	1,183	867
46	2,047	1,305	1,796	1,204	251	101
47	2,205	1,490	1,989	1,401	216	89
48	4,848	3,133	4,500	2,971	348	162
49	1,657	980	1,442	921	215	59
50	17,595	15,104	16,446	14,024	1,149	1,080
51	1,649	719	1,439	660	210	59
52	4,377	2,702	4,057	2,526	320	176
53	1,018	557	829	492	189	65
54	1,158	728	936	658	222	70
55	9,433	7,322	8,894	6,847	539	475
56	1,659	1,056	1,467	976	192	80
57	1,006	715	896	643	110	72
58	1,821	1,221	1,657	1,134	164	87
59	811	462	696	423	115	39
60	10,728	10,258	10,009	9,525	719	733
61	680	492	588	462	92	30
62	1,833	1,294	1,695	1,193	138	101
63	421	195	353	170	68	25
64	498	268	400	231	98	37
65	4,333	3,796	4,068	3,455	265	341
66	365	232	303	198	62	34
67	574	326	500	292	74	34
68	513	402	426	363	87	39
69	301	260	268	234	33	26
70	3,688	3,705	3,430	3,367	258	338
71	298	132	280	117	18	15
72	633	478	576	441	57	37
73	91	61	74	55	17	6
74	101	87	78	81	23	6
75	1,486	1,255	1,403	1,163	83	92
76	102	66	82	56	20	10
77	75	62	69	53	6	9
78	155	105	135	101	20	4
79	58	51	49	48	9	3
80	1,215	1,203	1,156	1,073	59	130
81	58	58	49	56	9	2
82	128	83	112	80	16	3
83	25	12	16	9	9	3
84	31	13	29	8	2	5
85	295	308	277	241	18	67
86	32	13	28	11	4	2

TABLE C-IV—SINGLE YEAR AGE RETURNS—*contd.*

Single Year Age Returns	Total		Rural		Urban	
	Males	Females	Males	Females	Males	Females
1	2	3	4	5	6	7
WEST DINAJPUR DISTRICT—*concld.*						
87	39	29	35	28	4	1
88	20	24	17	19	3	5
89	23	6	21	6	2	..
90	250	280	237	265	13	15
91	19	9	17	7	2	2
92	26	13	24	11	2	2
93	4	2	4	2	..	..
94	4	6	4	6	..	..
95	79	90	78	84	1	6
96	12	8	12	7	..	1
97	8	5	7	3	1	2
98	19	22	17	19	2	3
99	7	5	7	4	..	1
100	81	91	79	68	2	23
Over 100 years	58	18	53	13	5	..
Age not stated	476	383	471	378	5	5
MALDA DISTRICT						
All Ages	621,990	599,933	594,880	576,258	27,110	23,675
0	17,046	17,697	16,438	17,013	608	684
1	19,276	19,543	18,519	18,845	757	698
2	23,233	23,120	22,416	22,384	817	736
3	21,789	22,804	21,112	22,097	677	797
4	21,719	22,316	20,955	21,560	764	756
5	24,789	24,228	23,822	23,294	967	934
6	23,295	22,771	22,532	22,032	763	739
7	21,008	21,626	20,242	20,836	766	790
8	23,396	22,298	22,569	21,495	827	803
9	14,508	14,583	13,774	14,004	734	579
10	21,785	19,291	20,890	18,555	895	736
11	9,362	9,693	8,875	9,232	487	461
12	21,336	17,219	20,603	16,541	733	678
13	8,576	7,703	8,133	7,218	443	485
14	11,903	10,228	11,307	9,697	596	531
15	11,103	10,613	10,673	9,576	435	1,037
16	9,487	9,128	9,116	8,877	371	251
17	6,119	5,860	5,926	5,655	193	205
18	14,620	15,866	14,050	15,453	570	413
19	6,273	6,805	6,048	6,584	225	221
20	13,155	17,120	12,438	16,174	717	946
21	6,033	6,331	5,691	6,110	342	221
22	13,723	13,636	13,161	13,341	567	295
23	5,262	4,871	4,974	4,626	288	245
24	7,511	7,310	6,901	6,943	610	367

TABLE C-IV—SINGLE YEAR AGE RETURNS—*contd.*

Single Year Age Returns	Total		Rural		Urban	
	Males	Females	Males	Females	Males	Females
1	2	3	4	5	6	7
	MALDA DISTRICT—*contd.*					
25	20,890	23,122	19,991	22,257	899	865
26	8,193	7,495	7,613	7,233	580	262
27	7,468	6,278	7,123	6,053	345	225
28	11,339	10,089	10,758	9,680	581	409
29	3,493	3,158	3,236	3,028	257	130
30	20,324	21,799	19,445	21,041	879	758
31	2,559	1,990	2,322	1,880	237	110
32	11,767	9,430	11,210	9,033	557	397
33	2,849	1,633	2,614	1,513	235	120
34	3,750	2,350	3,284	2,214	466	136
35	18,907	16,624	18,285	16,073	622	551
36	6,726	4,666	6,376	4,500	350	166
37	3,640	2,720	3,445	2,602	195	118
38	7,113	5,145	6,687	4,823	426	322
39	2,379	1,827	2,202	1,723	177	104
40	16,862	17,149	16,315	16,669	547	480
41	1,892	1,569	1,750	1,472	142	97
42	6,568	4,836	6,285	4,700	283	136
43	1,377	963	1,258	895	119	68
44	1,630	1,340	1,367	1,123	263	217
45	14,778	12,995	14,344	12,571	434	424
46	2,033	1,409	1,814	1,349	219	60
47	2,021	1,640	1,932	1,588	89	52
48	3,866	3,188	3,676	2,957	190	231
49	1,308	1,068	1,228	1,012	80	56
50	13,443	13,502	12,996	13,094	447	408
51	1,182	919	1,105	886	77	33
52	3,497	2,957	3,299	2,760	198	197
53	939	554	914	519	25	35
54	1,082	796	963	750	119	46
55	7,504	7,212	7,219	6,931	285	281
56	1,656	1,331	1,476	1,215	180	116
57	1,074	853	1,040	820	34	33
58	1,774	1,486	1,623	1,407	151	79
59	683	624	642	594	46	30
60	8,741	10,439	8,368	10,126	373	313
61	692	685	643	624	49	61
62	1,823	1,690	1,725	1,569	98	121
63	306	248	346	214	20	34
64	441	356	356	260	85	96
65	4,517	4,818	4,348	4,659	169	159
66	563	391	486	319	77	72
67	591	480	569	445	22	35

TABLE C-IV—SINGLE YEAR AGE RETURNS—*contd.*

Single Year Age Returns	Total		Rural		Urban	
	Males	Females	Males	Females	Males	Females
1	2	3	4	5	6	7
MALDA DISTRICT—*concld.*						
68	552	640	492	537	60	103
69	232	297	223	248	9	49
70	3,592	4,790	3,525	4,699	67	91
71	240	216	237	203	3	13
72	706	820	695	781	11	39
73	103	102	101	101	2	1
74	100	111	84	82	16	29
75	1,749	2,020	1,717	1,961	32	59
76	143	138	126	134	17	4
77	110	108	107	107	3	1
78	223	196	208	190	15	6
79	83	106	83	106	..	..
80	1,426	1,831	1,390	1,809	36	22
81	103	58	102	58	1	..
82	193	180	191	178	2	2
83	25	12	25	12	..	..
84	36	22	32	21	4	1
85	396	461	379	458	17	3
86	20	21	23	21	3	..
87	40	42	40	42	..	..
88	37	29	35	28	2	1
89	15	18	15	18	..	..
90	298	383	290	379	8	4
91	21	18	21	18	..	..
92	27	36	27	35	..	1
93	6	7	6	7	..	..
94	3	7	2	7	1	..
95	69	92	65	92	4	..
96	15	7	14	7	1	..
97	10	6	10	6	..	..
98	9	19	6	19	3	..
99	10	10	10	10	..	..
100	58	55	57	54	1	1
Over 100 years	49	49	49	49	..	..
Age not stated	663	458	650	458	13	..
MURSHIDABAD DISTRICT						
All Ages	1,160,283	1,129,727	1,058,496	1,036,050	101,787	93,677
0	33,003	32,076	29,600	31,029	3,403	1,947
1	36,216	38,008	33,510	35,420	2,706	2,588
2	45,251	46,744	42,546	43,339	2,705	3,405
3	40,173	40,919	37,491	38,154	2,682	2,765
4	42,425	42,503	39,692	39,714	2,733	2,789

TABLE C-IV—SINGLE YEAR AGE RETURNS—*contd.*

Single Year Age Returns	Total		Rural		Urban	
	Males	Females	Males	Females	Males	Females
1	2	3	4	5	6	7
MURSHIDABAD DISTRICT—*contd.*						
5	46,506	46,116	43,244	43,215	3,262	2,901
6	44,292	43,295	41,470	40,639	2,822	2,656
7	38,590	40,357	35,956	37,454	2,634	2,903
8	45,264	43,591	41,823	39,966	3,441	3,625
9	29,668	30,890	26,428	27,304	3,240	3,586
10	41,737	35,960	38,449	33,489	3,288	2,471
11	18,531	18,674	16,491	16,999	2,040	1,675
12	37,059	28,771	34,363	26,099	2,696	2,672
13	16,018	14,304	14,277	12,492	1,741	1,812
14	21,789	18,705	19,461	16,131	2,328	2,574
15	17,810	17,616	15,556	15,403	2,254	2,213
16	18,221	17,346	16,315	15,725	1,906	1,621
17	11,484	11,455	10,126	10,000	1,358	1,455
18	24,765	26,871	22,713	25,000	2,052	1,871
19	11,541	11,472	10,181	10,486	1,360	986
20	22,620	29,963	19,964	27,198	2,656	2,765
21	11,814	11,527	10,451	10,265	1,363	1,262
22	24,081	25,220	22,000	23,267	2,081	1,953
23	10,918	10,938	9,530	9,761	1,388	1,177
24	16,934	16,465	15,254	15,253	1,680	1,212
25	31,095	36,155	28,331	33,404	2,764	2,751
26	17,168	16,152	15,538	14,813	1,630	1,339
27	12,526	10,982	11,430	9,966	1,096	1,016
28	23,322	19,846	21,555	18,553	1,767	1,293
29	6,521	5,513	5,683	4,864	838	649
30	34,931	38,172	31,880	35,508	3,051	2,664
31	4,377	3,982	4,070	3,287	807	695
32	24,177	18,985	22,435	17,636	1,742	1,349
33	6,344	3,965	5,559	3,336	785	629
34	8,991	5,826	7,998	5,154	993	672
35	25,226	23,610	22,783	21,672	2,443	1,938
36	16,417	11,825	15,277	10,905	1,140	920
37	7,035	5,043	6,316	4,388	719	655
38	13,288	9,922	12,270	9,122	1,018	800
39	3,970	3,239	3,480	2,602	490	637
40	31,333	32,174	28,402	29,790	2,931	2,384
41	3,526	2,822	3,005	2,349	521	473
42	12,743	10,152	11,657	9,350	1,091	802
43	3,045	2,610	2,556	1,968	489	642
44	4,044	3,181	3,383	2,838	661	343
45	23,110	21,528	21,234	19,974	1,876	1,554
46	5,067	3,813	4,494	3,395	573	418
47	4,014	2,928	3,538	2,466	476	462
48	8,868	7,037	8,078	6,438	790	599

TABLE C-IV--SINGLE YEAR AGE RETURNS—*contd.*

Single Year Age Returns	Total		Rural		Urban	
	Males	Female	Males	Females	Males	Females
1	2	3	4	5	6	7
MURSHIDABAD DISTRICT—*contd.*						
49	2,288	2,039	1,906	1,702	382	337
50	25,263	27,500	23,159	25,748	2,104	1,752
51	2,162	1,855	1,757	1,539	405	316
52	7,421	6,330	7,080	5,757	641	573
53	1,939	1,[illegible]3	1,582	1,097	357	196
54	2,540	2,095	2,143	1,816	397	279
55	14,804	14,782	13,840	13,868	964	914
56	3,892	3,338	3,466	2,998	426	340
57	2,000	1,751	1,763	1,500	237	251
58	3,637	3,254	3,319	2,926	318	328
59	1,343	1,213	1,135	1,037	208	176
60	17,225	22,008	15,890	20,174	1,335	1,834
61	1,378	1,297	1,162	1,046	216	251
62	3,[illegible]87	3,776	3,325	3,352	362	424
63	88[illegible]	739	690	580	195	159
64	1,226	985	948	814	278	171
65	7,471	8,801	6,909	8,146	562	655
66	969	788	763	691	206	97
67	1,307	961	1,157	836	150	125
68	1,[illegible]11	1,360	1,120	1,243	191	117
69	555	478	416	428	139	50
70	6,966	9,811	6,559	9,117	407	694
71	389	362	328	326	61	36
72	1,444	1,539	1,361	1,394	83	145
73	284	150	238	125	46	25
74	280	247	231	202	49	45
75	2,636	3,304	2,515	3,060	121	244
76	356	318	321	289	35	29
77	199	137	175	131	24	6
78	398	440	370	401	28	39
79	99	135	97	131	2	4
80	2,303	3,348	2,160	3,056	143	292
81	125	98	115	92	10	6
82	274	297	243	274	31	23
83	54	53	45	45	9	8
84	79	75	65	64	14	11
85	512	623	467	565	45	58
86	65	65	56	53	9	12
87	49	39	43	37	6	2
88	46	53	35	46	11	7
89	14	20	13	20	1	..
90	455	647	424	609	31	38
91	9	18	9	18	..	..
92	49	46	39	42	10	4
93	8	8	8	6	..	2

TABLE C-IV—SINGLE YEAR AGE RETURNS- *-contd.*

Single Year Age Returns	Total		Rural		Urban	
	Males	Females	Males	Females	Males	Females
1	2	3	4	5	6	7
MURSHIDABAD DISTRICT—*concld.*						
94	17	8	16	5	1	3
95	111	136	105	126	6	10
96	27	24	22	23	5	1
97	27	19	27	17	..	2
98	41	30	38	27	3	3
99	16	26	16	25	..	1
100	88	131	82	118	6	13
Over 100 years	57	52	57	51	..	1
Age not stated	850	677	843	677	7	..
NADIA DISTRICT						
All Ages	879,430	833,894	716,264	681,722	163,166	152,172
0	24,168	24,248	20,428	20,671	3,740	3,577
1	23,940	24,545	20,284	20,855	3,656	3,690
2	31,644	31,999	2 ,178	27,314	4,466	4,685
3	29,109	30,305	24,641	26,047	4,468	4,258
4	28,942	29,846	24,448	25,184	4,494	4,662
5	33,045	32,754	27,473	27,325	5,572	5,429
6	30,345	29,965	25,472	25,329	4,873	4,636
7	27,835	28,485	23,(2	23,544	4,763	4,941
8	31,117	30,005	25,975	24,980	5,142	5,025
9	18,422	18,662	14,537	15,142	3,885	3,520
10	27,444	24,010	23,048	19,350	4,396	4,660
11	13,981	13,144	0,457	10,444	3,524	2,700
12	27,012	20,791	22,663	16,909	4,349	3,882
13	14,491	13,079	11,093	10,338	3,398	2,741
14	18,491	16,024	14,964	12,245	3,527	3,779
15	5,918	13,837	12,145	10,644	3,773	3,193
16	16,590	14,450	13,325	11,659	3,265	2,791
17	10,792	10,075	8,623	7,782	2,169	2,293
18	21,604	20,488	17,605	16,879	3,999	3,609
19	9,874	9,130	7,740	7,100	2,134	,030
20	19,299	22,781	15,251	19,028	4,048	3,753
21	9,583	8,835	7,399	6,688	2,184	2,147
22	8,497	18,847	15,223	15,618	3,274	3,229
23	9,429	7,850	7,155	6,161	2,274	1,689
24	12,689	11,862	9,691	9,450	2,998	2,412
25	24,053	28,877	19,818	23,900	4,235	4,977
26	12,827	11,428	10,418	9,240	2,409	2,188
27	9,606	7,986	7,733	6,434	1,873	1,552
28	17,027	13,719	14,139	11,538	2,888	2,181
29	4,467	3,061	3,154	2,409	1,313	652
30	28,089	30,838	23,201	25,159	4,888	5,679
31	3,406	2,336	2,378	1,810	1,028	526

TABLE C-IV—SINGLE YEAR AGE RETURNS—*contd.*

Single Year Age Returns	Total		Rural		Urban	
	Males	Females	Males	Females	Males	Females
1	2	3	4	5	6	7
NADIA DISTRICT—*contd.*						
32	15,295	12,570	12,878	10,283	2,417	2,287
33	4,571	2,872	3,421	2,231	1,150	641
34	5,962	4,219	4,271	3,230	1,691	989
35	23,450	20,612	19,479	17,368	3,971	3,244
36	9,790	6,727	8,022	5,343	1,768	1,384
37	4,982	3,857	3,900	2,985	1,082	872
38	9,491	6,887	7,666	5,741	1,825	1,146
39	3,059	2,071	2,048	1,567	1,011	504
40	27,083	25,433	22,218	21,549	4,865	3,884
41	2,896	2,412	2,096	1,493	800	919
42	9,213	7,267	7,495	5,792	1,718	1,475
43	2,705	1,941	1,865	1,320	840	621
44	3,282	2,804	2,395	1,734	887	1,070
45	19,788	18,172	16,638	15,030	3,150	3,142
46	3,721	2,588	2,932	1,941	789	647
47	2,945	2,229	2,347	1,680	598	549
48	6,228	4,623	4,930	3,764	1,298	859
49	1,691	1,087	1,183	792	508	295
50	20,713	22,088	17,054	18,528	3,659	3,560
51	2,071	1,486	1,494	905	577	581
52	5,489	4,366	4,373	3,418	1,116	948
53	1,849	1,353	1,284	791	565	562
54	2,372	1,711	1,479	1,126	893	585
55	12,170	11,529	10,247	9,583	1,923	1,946
56	2,835	2,249	2,093	1,639	742	610
57	1,601	1,351	1,132	961	469	390
58	2,996	2,225	2,290	1,779	706	446
59	1,075	812	712	513	363	299
60	14,196	17,962	11,967	14,646	2,229	3,316
61	1,060	732	733	509	327	223
62	2,727	2,573	2,179	1,972	548	601
63	930	527	626	342	304	185
64	1,078	877	702	471	376	406
65	6,604	7,334	5,522	6,053	1,082	1,281
66	712	587	540	388	172	199
67	1,034	871	811	501	223	370
68	1,100	943	851	701	249	242
69	403	465	235	219	168	246
70	6,116	7,687	4,993	6,526	1,123	1,161
71	385	222	311	180	74	42
72	1,190	1,297	933	928	257	369
73	313	149	215	102	98	47
74	316	162	213	117	103	45
75	2,504	3,221	2,071	2,528	433	693

TABLE C-IV—SINGLE YEAR AGE RETURNS—*contd.*

Single Year Age Returns	Total		Rural		Urban	
	Males	Females	Males	Females	Males	Females
1	2	3	4	5	6	7
NADIA DISTRICT—*concld.*						
76	340	266	244	208	96	58
77	181	122	122	86	59	36
78	373	325	287	267	86	58
79	118	130	96	114	22	16
80	1,991	2,772	1,552	2,216	339	556
81	129	86	93	75	36	11
82	229	214	177	173	52	41
83	51	44	34	25	17	19
84	69	50	52	38	17	12
85	514	632	444	525	70	107
86	65	73	43	32	22	41
87	59	40	46	33	13	7
88	58	33	45	23	13	10
89	23	26	12	22	11	4
90	460	627	385	526	75	101
91	16	49	13	12	3	37
92	26	49	23	44	3	5
93	11	10	8	8	3	2
94	8	9	6	7	2	2
95	109	155	96	136	13	19
96	33	29	24	21	9	8
97	21	15	19	11	2	4
98	26	41	23	36	3	5
99	8	26	7	22	1	4
100	133	160	105	138	28	22
Over 100 years	79	91	70	73	9	18
Age not stated	573	408	563	406	10	2
24-PARGANAS DISTRICT						
All Ages	**3,366,805**	**2,914,110**	**2,216,600**	**2,066,358**	**1,150,205**	**847,752**
0	71,998	69,919	51,887	50,421	20,111	19,498
1	84,601	87,388	61,963	62,627	22,638	24,761
2	104,301	112,479	78,466	85,677	25,835	26,802
3	99,935	104,409	74,664	80,486	25,271	23,923
4	98,294	101,302	71,347	73,934	26,947	27,368
5	110,807	113,009	78,353	80,935	32,454	32,074
6	107,045	103,119	78,352	75,870	28,693	27,249
7	92,624	98,137	65,188	72,307	27,436	25,830
8	114,860	106,974	83,965	79,991	30,895	26,983
9	71,630	70,015	44,826	48,330	26,804	21,685
10	107,807	92,899	76,949	63,190	30,858	29,709
11	53,277	49,505	32,732	32,645	20,545	16,860
12	95,467	73,690	69,429	51,093	26,038	22,597
13	51,130	44,215	31,077	27,153	20,053	17,062
14	70,117	54,431	45,789	34,542	24,328	19,889

TABLE C-IV—SINGLE YEAR AGE RETURNS—*contd.*

Single Year Age Returns	Total		Rural		Urban	
	Males	Females	Males	Females	Males	Females
1	2	3	4	5	6	7
24-PARGANAS DISTRICT—*contd.*						
15	59,991	48,947	36,785	30,968	23,206	17,979
16	58,024	52,506	40,137	37,203	17,887	15,303
17	41,411	37,056	26,696	23,417	14,715	13,639
18	70,191	74,110	50,590	55,168	19,601	18,942
19	39,361	35,821	23,297	23,731	16,064	12,090
20	79,837	86,852	47,976	62,107	31,861	24,745
21	42,547	36,340	23,702	22,799	18,845	13,541
22	71,593	68,230	47,331	50,591	24,262	17,639
23	39,144	31,338	21,138	19,215	18,006	12,123
24	54,513	45,518	31,652	31,460	22,861	14,058
25	100,364	95,035	64,563	70,277	35,801	24,758
26	57,994	44,897	36,225	30,785	21,769	14,112
27	44,233	30,732	25,552	19,429	18,681	11,303
28	71,370	54,777	47,701	40,011	23,669	14,766
29	29,384	19,857	13,086	10,020	16,298	9,837
30	109,100	95,918	70,207	71,996	38,893	23,922
31	26,870	16,289	11,713	8,204	15,157	8,085
32	62,794	45,500	40,699	32,744	22,095	12,756
33	26,687	15,632	11,958	8,232	14,729	7,400
34	34,699	21,331	17,054	12,343	17,645	8,988
35	85,902	65,234	55,830	48,552	30,072	16,682
36	44,897	27,141	28,899	19,751	15,998	7,390
37	28,912	15,472	15,485	9,779	13,427	5,693
38	43,291	26,038	26,542	18,797	16,749	7,241
39	20,371	10,516	8,076	5,763	12,295	4,753
40	89,940	72,678	61,850	55,547	28,090	17,131
41	18,236	9,746	7,246	5,162	10,990	4,584
42	39,311	25,173	23,943	18,715	15,368	6,458
43	17,211	9,244	6,517	5,279	10,694	3,965
44	24,704	12,010	10,296	7,378	14,408	4,632
45	65,323	50,459	48,179	39,252	17,144	11,207
46	18,226	10,428	10,386	6,734	7,840	3,694
47	14,647	8,339	9,200	5,380	6,447	2,959
48	25,650	16,368	17,244	12,117	8,406	4,251
49	11,725	6,156	5,155	3,417	6,570	2,739
50	61,784	57,319	45,498	44,010	16,286	13,309
51	10,613	6,896	6,155	4,138	5,458	2,758
52	21,735	14,393	14,086	10,330	7,649	4,063
53	10,323	5,453	4,483	2,993	5,840	2,460
54	11,443	6,939	5,077	4,316	6,366	2,623
55	38,568	32,246	28,693	24,643	9,875	7,603
56	13,310	8,250	7,883	5,595	5,427	2,655
57	8,414	4,911	4,472	3,096	3,942	1,815
58	12,428	8,081	7,330	5,752	5,098	2,329

TABLE C-IV—SINGLE YEAR AGE RETURNS—*contd.*

Single Year Age Returns	Total		Rural		Urban	
	Males	Females	Males	Females	Males	Females
1	2	3	4	5	6	7
24-PARGANAS DISTRICT—*concld.*						
59	7,349	4,119	3,105	2,190	4,244	1,929
60	44,545	47,118	34,438	36,020	10,107	11,098
61	6,624	4,815	3,647	2,526	2,977	2,289
62	11,414	9,121	7,630	6,300	3,784	2,821
63	4,406	3,138	2,118	1,420	2,288	1,718
64	6,383	4,239	3,219	2,225	3,164	2,014
65	20,166	21,156	15,799	15,864	4,367	5,292
66	4,623	3,338	2,601	1,726	2,022	1,612
67	4,676	3,425	3,020	1,941	1,656	1,484
68	5,057	4,144	3,130	2,607	1,927	1,537
69	2,705	2,213	1,437	1,214	1,268	999
70	17,728	21,098	14,665	16,637	3,063	4,461
71	1,683	1,318	1,067	770	616	548
72	4,268	3,789	3,313	2,789	955	1,000
73	1,185	775	767	388	418	387
74	1,580	1,069	1,071	615	509	454
75	8,430	9,184	7,296	7,456	1,134	1,728
76	1,525	1,216	1,161	819	364	397
77	778	598	571	386	207	212
78	1,353	1,305	990	896	363	409
79	678	477	496	285	182	192
80	6,706	8,285	5,724	6,788	982	1,497
81	553	404	433	282	120	122
82	1,086	863	845	626	241	237
83	361	208	242	118	119	90
84	501	328	328	212	173	116
85	2,033	2,358	1,741	1,903	292	455
86	477	334	292	253	185	81
87	402	211	313	125	89	86
88	476	283	355	181	121	102
89	528	149	459	116	69	33
90	1,607	2,026	1,376	1,685	231	341
91	282	247	231	221	51	26
92	294	232	221	162	73	70
93	187	95	166	67	21	28
94	195	118	130	68	65	50
95	680	583	614	427	66	156
96	203	141	151	105	52	36
97	192	83	157	65	35	18
98	233	128	169	98	64	30
99	179	129	154	90	25	39
100	582	623	508	489	74	134
Over 100 years	150	205	140	176	10	29
Age not stated	778	755	736	630	42	125

TABLE C-IV—SINGLE YEAR AGE RETURNS—*contd.*

Single Year Age Returns	Total		Rural		Urban	
	Males	Females	Males	Females	Males	Females
1	2	3	4	5	6	7
CALCUTTA						
All Ages	1,815,791	1,111,498	..	..	1,815,791	1,111,498
0	25,695	21,873	..	..	25,695	21,873
1	23,855	24,051	..	..	23,855	24,051
2	27,179	27,264	..	..	27,179	27,264
3	25,563	23,881	..	..	25,563	23,881
4	29,071	28,144	..	..	29,071	28,144
5	43,029	38,138	..	..	43,029	38,138
6	33,502	32,010	..	..	33,502	32,010
7	28,160	28,087	..	..	28,160	28,087
8	35,135	34,753	..	..	35,135	34,753
9	28,865	27,886	..	..	28,865	27,886
10	42,878	33,890	..	..	42,878	33,890
11	24,348	21,845	..	..	24,348	21,845
12	33,867	30,310	..	..	33,867	30,310
13	23,443	22,141	..	..	23,443	22,141
14	31,810	27,950	..	..	31,810	27,950
15	40,144	24,968	..	..	40,144	24,968
16	31,395	21,500	..	..	31,395	21,500
17	24,031	16,214	..	..	24,031	16,214
18	36,458	22,757	..	..	36,458	22,757
19	28,458	16,381	..	..	28,458	16,381
20	60,099	35,148	..	..	60,099	35,148
21	32,384	16,310	..	..	32,384	16,310
22	47,283	24,275	..	..	47,283	24,275
23	31,627	15,039	..	..	31,627	15,039
24	43,906	20,684	..	..	43,906	20,684
25	68,372	34,279	..	..	68,372	34,279
26	39,060	19,954	..	..	39,060	19,954
27	32,184	13,689	..	..	32,184	13,689
28	43,275	21,195	..	..	43,275	21,195
29	30,780	12,120	..	..	30,780	12,120
30	68,085	37,420	..	..	68,085	37,420
31	26,195	10,720	..	..	26,195	10,720
32	39,182	18,526	..	..	39,182	18,526
33	25,936	9,845	..	..	25,936	9,845
34	33,201	13,006	..	..	33,201	13,006
35	55,559	26,016	..	..	55,559	26,016
36	28,807	11,800	..	..	28,807	11,800
37	21,063	7,675	..	..	21,063	7,675
38	29,530	11,361	..	..	29,530	11,361
39	22,242	7,496	..	..	22,242	7,496
40	52,384	26,710	..	..	52,384	26,710
41	16,959	5,968	..	..	16,959	5,968
42	24,184	10,512	..	..	24,184	10,512
43	16,200	5,731	..	..	16,200	5,731

TABLE C-IV—SINGLE YEAR AGE RETURNS—*contd.*

Single Year Age Returns	Total		Rural		Urban	
	Males	Females	Males	Females	Males	Females
1	2	3	4	5	6	7
			CALCUTTA—*contd.*			
44	22,066	8,072	..	..	22,066	8,072
45	35,220	19,355	..	..	35,220	19,355
46	14,868	6,279	..	..	14,868	6,279
47	11,600	4,921	..	..	11,600	4,921
48	16,091	6,800	..	..	16,091	6,800
49	11,552	4,867	..	..	11,552	4,867
50	32,197	19,867	..	..	32,197	19,867
51	9,458	3,578	..	..	9,458	3,578
52	13,332	6,002	..	..	13,332	6,002
53	8,907	3,380	..	..	8,907	3,380
54	11,857	5,014	..	..	11,857	5,014
55	19,188	10,289	..	..	19,188	10,289
56	10,652	4,127	..	..	10,652	4,127
57	7,082	2,771	..	..	7,082	2,771
58	9,194	3,776	..	..	9,194	3,776
59	7,721	2,625	..	..	7,721	2,625
60	17,665	15,688	..	..	17,665	15,688
61	4,289	2,946	..	..	4,289	2,946
62	5,388	4,355	..	..	5,388	4,355
63	3,247	2,789	..	..	3,247	2,789
64	3,908	3,031	..	..	3,908	3,031
65	7,807	7,424	..	..	7,807	7,424
66	2,865	2,206	..	..	2,865	2,206
67	2,162	1,694	..	..	2,162	1,694
68	2,860	2,252	..	..	2,860	2,252
69	1,907	1,401	..	..	1,907	1,401
70	5,471	5,358	..	..	5,471	5,358
71	959	578	..	..	959	578
72	1,649	1,200	..	..	1,649	1,200
73	651	504	..	..	651	504
74	874	507	..	..	874	507
75	2,035	2,084	..	..	2,035	2,084
76	636	411	..	..	636	411
77	351	203	..	..	351	203
78	565	471	..	..	565	471
79	259	152	..	..	259	152
80	1,426	1,909	..	..	1,426	1,909
81	163	109	..	..	163	109
82	333	346	..	..	333	346
83	179	91	..	..	179	91
84	189	199	..	..	189	199
85	433	590	..	..	433	590
86	92	112	..	..	92	112
87	73	57	..	..	73	57
88	118	112	..	..	118	112

TABLE C-IV—SINGLE YEAR AGE RETURNS—*contd.*

Single Year Age Returns	Total		Rural		Urban	
	Males	Females	Males	Females	Males	Females
1	2	3	4	5	6	7
CALCUTTA—*concld.*						
89	49	81	..	..	49	81
90	307	487	.	.	307	487
91	28	53	..	..	28	53
92	60	102	..	..	60	102
93	38	42	..	..	38	42
94	32	78	..	..	32	78
95	87	174	..	..	87	174
96	21	39	..	..	21	39
97	31	13	..	.	31	13
98	26	31	..	..	26	31
99	15	21	..	..	15	21
100	80	239	..	..	80	239
Over 100 years	12	49	..	..	12	49
Age not stated	83	65	..	..	83	65
BURDWAN DIVISION						
All Ages	8,452,404	7,712,879	6,938,566	6,611,574	1,513,838	1,101,305
0	205,404	217,294	177,740	189,520	27,664	27,774
1	219,825	227,880	190,171	198,442	29,654	29,438
2	272,801	272,984	237,386	240,027	35,415	32,957
3	248,122	262,568	214,500	231,294	33,622	31,274
4	257,266	253,700	221,449	219,421	35,817	34,279
5	299,443	291,656	254,950	252,134	44,493	39,522
6	271,919	260,729	235,529	225,932	36,390	34,797
7	247,004	254,585	212,892	221,742	34,112	32,843
8	261,852	247 236	224,655	212,547	37,197	34,689
9	181 391	183,431	151,856	157,148	29,535	26,283
10	245,160	208,679	206,064	174,963	39,096	33,716
11	132.457	125,611	107,866	104,711	24,591	20,900
12	227,0(	166,5(8	194,042	140,363	32,958	26,145
13	122,998	110,147	100,795	90,506	22,203	19,641
14	166,612	135,026	137,833	110,515	28,779	24,511
15	150,144	133,464	120,360	111,518	29,784	21,946
16	143,197	136,(3	117,415	115,578	25,782	21,025
17	107,010	106,538	86,902	90,426	20,108	16,112
18	180,416	190,702	147,978	165,301	32,438	25,401
19	108,908	105,716	86,5 8	89,189	22,310	16,527
20	188,564	203,992	139,397	170,024	49,167	33,968
21	109,138	97,783	83,855	82,286	25,283	15,497
22	181,056	18 ,784	143,171	157,959	37,885	25,825
23	97,566	85,633	74,403	70,855	23,163	14,778
24	150,169	144,922	117,976	123,772	32,193	21,150
25	236,409	223,863	180,607	188,108	55,902	35,755
26	147,609	130,893	117,284	112,028	30,325	18,865
27	108,313	82,422	84,030	68,540	24,283	13,882

TABLE C-IV—SINGLE YEAR AGE RETURNS—*contd.*

Single Year Age Returns	Total		Rural		Urban	
	Males	Females	Males	Females	Males	Females
1	2	3	4	5	6	7
BURDWAN DIVISION—contd.						
28	184,898	152,602	149,010	131,372	35,888	21,230
29	73,337	50,727	55,316	40,608	18,021	10,119
30	255,840	239,665	195,114	201,466	60,726	38,199
31	61,628	40,075	45,747	32,031	15,881	8,044
32	182,922	145,668	152,943	128,097	29,979	17,571
33	61,614	41,511	47,082	33,628	14,532	7,883
34	91,570	62,309	70,604	52,316	20,966	9,993
35	175,119	141,266	129,730	117,241	45,389	24,025
36	137,130	104,554	116,495	94,228	20,635	10,326
37	63,222	41,623	49,186	35,063	14,036	6,560
38	105,959	76,302	85,221	66,536	20,738	9,766
39	45,070	29,545	33,208	24,463	11,862	5,082
40	220,197	201,579	173,083	173,174	47,114	28,405
41	40,767	27,223	30,583	22,431	10,184	4,792
42	102,585	79,184	85,402	70,163	17,183	9,021
43	37,491	23,644	28,191	18,860	9,300	4,784
44	60,236	41,114	47,462	35,383	12,774	5,731
45	163,798	140 068	133,355	122,356	30,443	17,712
46	50,621	36,224	41,685	31,397	8,936	4,827
47	38,356	25,628	31,402	21,893	6,954	3,735
48	76,936	57,500	65,803	51,367	11,133	6,133
49	28,311	18,962	21,994	16,095	6,317	2,867
50	163,961	163,349	133,577	142,163	30,384	21,186
51	27,436	18,534	21,930	15,453	5,506	3,081
52	66,856	53,587	57,897	47,871	8,959	5,716
53	23,693	10,254	18,696	13,449	5,002	2,805
54	32,840	23,905	26,232	20,342	6,608	3,563
55	97,764	90,225	82,804	79,352	14,960	10,873
56	41,183	33,180	35,370	29,519	5,813	3,661
57	21,544	15,593	17,497	13,152	4,047	2,441
58	34,280	27,686	29,072	24,533	5,208	3,153
59	17,184	12,106	13,025	10,053	4,159	2,053
60	108,110	128,167	92,547	111,960	15,563	16,207
61	14,782	11,712	12,540	9,641	2,242	2,071
62	33,850	30,860	30,070	27,428	3,780	3,432
63	10,605	7,829	8,795	6,110	1,810	1,719
64	16,785	13,499	14,077	11,508	2,708	1,991
65	49,858	58,383	43,837	51,917	6,021	6,466
66	11,101	9,080	9,405	7,510	1,696	1,570
67	11,632	8,271	9,947	6,913	1,685	1,358
68	12,363	12,498	10,556	10,885	1,807	1,613
69	5,922	5,235	4,759	4,382	1,163	853
70	41,887	56,568	36,847	49,805	5,040	6,763
71	3,492	3,523	2,913	2,778	579	745
72	12,919	13,475	11,592	12,058	1,327	1,417

TABLE C-IV—SINGLE YEAR AGE RETURNS—*contd.*

Single Year Age Returns	Total		Rural		Urban	
	Males	Females	Males	Females	Males	Females
1	2	3	4	5	6	7
			BURDWAN DIVISION—concld.			
73	2,812	2,072	2,318	1,535	594	537
74	3,183	2,749	2,551	2,206	632	543
75	18,734	23,759	16,793	21,187	1,941	2,572
76	3,521	3,344	3,028	2,941	493	403
77	1,671	1,393	1,388	1,183	283	210
78	3,235	3,227	2,782	2,766	453	461
79	1,266	1,142	1,092	957	174	185
80	13,175	18,832	11,502	16,392	1,673	2,440
81	1,174	932	1,011	817	163	115
82	2,453	2,607	2,151	2,281	302	326
83	553	398	440	308	113	90
84	900	977	734	827	166	150
85	3,968	4,606	3,595	4,042	373	564
86	775	512	650	432	125	80
87	476	374	386	301	90	73
88	566	650	450	587	116	63
89	269	305	221	231	48	74
90	2,911	4,350	2,532	3,722	379	628
91	275	228	241	200	34	28
92	482	507	432	441	50	66
93	177	176	151	144	26	32
94	163	185	137	151	26	34
95	992	1,152	911	995	81	157
96	255	270	227	236	28	34
97	150	151	134	138	16	13
98	281	303	226	255	55	48
99	152	190	139	158	13	32
100	872	1,361	757	1,131	115	230
Over 100 Years	289	300	267	253	22	47
Age not stated	1,262	986	1,215	958	47	28
			HOWRAH DISTRICT			
All Ages	1,127,392	911,085	625,570	587,815	501,822	323,270
	25,662	26,020	17,437	17,583	8,225	8,437
1	,353	25,945	16,898	17,308	8,455	8,637
2	32,943	30,991	22,283	21,733	10,660	9,258
3	29,331	29,501	19,339	20,037	9,992	9,464
4	30,681	29,652	19,946	19,661	10,735	9,991
5	35,099	32,001	21,716	20,831	13,383	11,170
6	32,383	31,238	21,785	21,161	10,598	10,077
7	27,937	29,208	18,592	19,517	9,345	9,691
8	34,269	31,920	23,165	21,576	11,104	10,344
9	19,819	19,634	11,999	12,792	7,820	6,842
10	33,244	27,810	20,954	18,045	12,290	9,765
11	15,749	15,561	9,292	9,857	6,457	5,704

TABLE C-IV—SINGLE YEAR AGE RETURNS—*contd.*

Single Year Age Returns	Total		Rural		Urban	
	Males	Females	Males	Females	Males	Females
1	2	3	4	5	6	7
	HOWRAH DISTRICT—*contd.*					
12	29,582	22,341	19,328	14,667	10,254	7,674
13	15,302	13,794	8,986	8,258	6,316	5,536
14	20,591	18,099	12,913	10,828	7,678	7,271
15	19,704	14,821	10,419	8,729	9,285	6,092
16	19,867	16,326	11,762	10,212	8,105	6,114
17	14,050	11,207	7,822	6,457	6,228	4,750
18	26,813	23,127	15,238	15,205	11,575	7,922
19	14,751	11,291	7,563	6,528	7,188	4,763
20	32,649	26,966	14,128	16,594	18,521	10,372
21	15,047	10,359	7,122	5,703	7,925	4,656
22	29,248	22,090	14,453	14,297	14,795	7,793
23	14,425	10,142	6,566	5,802	7,859	4,340
24	20,050	16,019	9,966	9,882	10,984	6,137
25	38,764	28,553	15,831	17,539	22,933	11,014
26	21,215	14,709	10,439	9,233	10,776	5,476
27	14,321	9,412	6,498	5,462	7,823	3,950
28	25,520	16,895	12,394	10,759	13,126	6,136
29	8,107	5,419	2,893	2,466	5,214	2,953
30	44,467	32,369	19,140	20,098	25,327	12,271
31	6,974	4,174	2,511	1,839	4,463	2,335
32	23,299	15,790	12,783	10,717	10,516	5,073
33	7,468	4,639	3,115	2,313	4,353	2,326
34	11,038	6,837	4,902	3,953	6,136	2,884
35	32,450	17,560	12,494	10,282	19,956	7,278
36	17,311	11,279	10,437	8,327	6,874	2,952
37	7,748	4,720	3,670	2,823	4,078	1,897
38	14,330	8,404	7,477	5,496	6,853	2,908
39	5,099	3,273	1,853	1,625	3,246	1,648
40	36,996	26,183	17,947	17,687	19,049	8,496
41	4,848	3,032	1,751	1,729	3,097	1,303
42	12,775	8,203	7,004	5,540	5,771	2,663
43	4,326	2,745	1,704	1,312	2,622	1,433
44	6,952	4,678	3,462	2,994	3,490	1,684
45	24,658	16,694	12,556	11,416	12,102	5,278
46	6,083	3,721	3,322	2,426	2,761	1,295
47	4,347	2,542	2,312	1,494	2,035	1,048
48	9,279	5,690	5,638	3,974	3,641	1,716
49	3,171	2,765	1,190	941	1,981	824
50	25,360	20,469	13,635	14,171	11,725	6,298
51	2,739	1,773	1,347	986	1,392	787
52	7,578	5,198	4,718	3,680	2,860	1,518
53	2,576	1,753	1,207	962	1,369	791
54	3,637	2,528	1,693	1,449	1,994	1,079
55	14,076	10,934	8,736	7,811	5,340	3,123
56	4,374	3,061	2,728	2,091	1,646	970

TABLE C-IV—SINGLE YEAR AGE RETURNS—*contd.*

Single Year Age Returns	Total		Rural		Urban	
	Males	Females	Males	Females	Males	Females
1	2	3	4	5	6	7
HOWRAH DISTRICT—*concld.*						
57	2,305	1,78[illegible]	1,179	1,080	1,126	708
58	3,019	2,865	2,346	1,960	1,573	905
59	1,899	1,283	693	637	1,206	646
60	15,330	15,991	9,736	11,322	5,594	4,669
61	1,384	1,216	767	642	617	574
62	3,535	3,268	2,435	2,222	1,100	1,046
63	1,059	931	559	455	500	476
64	1,849	1,521	1,084	906	765	615
65	6,502	6,964	4,451	5,051	2,051	1,913
66	1,220	1,031	769	629	451	402
67	1,396	897	918	515	478	382
68	1,463	1,383	926	911	537	472
69	628	479	284	223	344	256
70	5,913	7,003	4,161	5,509	1,752	2,094
71	418	413	273	233	145	180
72	1,516	1,442	1,095	1,061	421	381
73	385	248	214	127	171	121
74	343	337	199	186	144	151
75	2,565	3,111	1,929	2,310	636	801
76	441	409	317	282	124	127
77	228	223	158	148	70	75
78	426	422	300	275	126	147
79	170	133	134	87	36	46
80	2,125	2,935	1,496	2,112	629	823
81	174	113	124	78	50	35
82	331	331	219	200	112	131
83	94	82	49	40	45	42
84	129	122	78	62	51	60
85	578	647	439	475	139	172
86	138	78	88	43	50	35
87	91	61	67	30	24	31
88	65	77	38	53	27	24
89	42	39	24	16	18	23
90	501	727	319	507	182	220
91	25	25	13	14	12	11
92	63	54	52	35	11	19
93	23	26	15	13	8	13
94	32	28	16	13	16	15
95	123	184	96	127	27	57
96	46	32	30	20	16	12
97	26	18	16	16	10	2
98	43	63	34	39	9	24
99	15	22	13	12	2	10
100	110	188	59	115	51	73
Over 100 Years	63	98	54	63	9	35
Age not stated	276	112	245	103	31	9

TABLE C-IV—SINGLE YEAR AGE RETURNS—*contd.*

Single Year Age Returns	Total		Rural		Urban	
		Females	Males	Females	Males	Females
1	2	3	4	5	6	7
			HOOGHLY DISTRICT			
All Ages	1,179,267	1,052,151	847,980	804,155	331,287	247,996
0	30,422	30,175	23,869	23,951	6,526	6,224
1	30,814	31,128	24,326	24,638	6,488	6,490
2	37,814	38,034	30,237	30,193	7,577	7,841
3	34,406	36,287	27,626	29,037	6,780	7,250
4	36,572	36,196	29,187	28,849	7,385	7,347
5	41,410	38,980	31,735	30,684	9,675	8,296
6	38,995	37,412	31,251	30,276	7,744	7,136
7	33,993	35,168	26,717	28,195	7,276	6,973
8	39,545	36,811	30,909	29,040	8,636	7,771
9	23,119	23,640	17,268	17,642	5,851	5,998
10	36,339	31,260	27,735	23,775	8,604	7,485
11	17,569	17,601	12,557	13,203	5,012	4,398
12	32,612	24,604	25,311	18,389	7,301	6,215
13	16,924	16,185	12,151	11,780	4,773	4,405
14	24,457	19,643	18,089	14,052	6,368	5,591
15	20,323	16,636	14,324	12,154	5,999	4,482
16	21,472	19,044	15,749	14,396	5,723	4,648
17	14,684	13,908	10,523	9,950	4,161	3,958
18	27,745	27,470	20,471	21,384	7,274	6,086
19	14,493	13,332	9,926	9,458	4,567	3,874
20	28,065	30,231	18,040	22,740	10,025	7,491
21	14,391	11,106	9,182	7,844	5,209	3,262
22	25,800	26,279	18,340	20,147	7,460	6,132
23	13,359	10,583	8,623	7,404	4,736	3,179
24	22,222	20,170	15,063	15,524	7,159	4,646
25	31,575	30,056	20,034	22,200	11,541	7,856
26	21,052	17,704	14,429	13,507	6,623	4,197
27	14,076	9,691	8,959	7,033	5,117	2,658
28	25,809	20,531	18,222	15,726	7,587	4,805
29	8,009	4,750	4,373	2,953	3,636	1,797
30	36,524	34,990	23,977	26,141	12,547	8,849
31	7,049	3,572	3,259	2,157	3,790	1,415
32	24,615	19,332	18,236	15,415	6,379	3,917
33	7,018	4,172	4,161	2,635	2,857	1,537
34	12,608	7,457	7,725	5,189	4,883	2,268
35	24,524	19,430	14,426	13,623	10,098	5,807
36	18,919	13,518	14,357	11,231	4,562	2,287
37	8,049	4,666	4,852	3,292	3,197	1,37
38	15,839	10,079	10,547	7,905	5,292	2,174
39	5,164	2,754	2,644	1,802	2,520	952
40	34,051	30,929	22,958	23,680	11,093	7,249
41	4,805	2,456	2,402	1,523	2,403	933

TABLE C-IV -SINGLE YEAR AGE RETURNS- -*contd.*

Single Year Age Returns	Total		Rural		Urban	
	Males	Females	Males	Females	Males	Females
	2	3	4	5	6	7
HOOGHLY DISTRICT--*contd.*						
42	13,268	10,173	9,781	8,085	3,487	2,088
43	4,398	2,321	2,379	1,399	2,019	922
44	8,950	5,259	5,712	4,228	3,238	1,031
45	22,016	19,130	15,332	14,519	6,684	4,611
46	6,554	4,441	4,473	3,382	2,081	1,059
47	5,111	2,779	3,361	2,064	1,750	715
48	10,804	7,430	7,979	6,074	2,825	1,356
49	3,213	1,695	1,742	1,053	1,471	542
50	24,733	24,771	17,573	19,074	7,160	5,697
51	3,138	1,767	1,709	1,041	1,429	726
52	9,000	6,755	7,010	5,359	1,990	1,396
53	3,016	1,431	1,523	799	1,493	632
54	4,012	2,482	2,570	1,819	1,442	663
55	13,790	13,000	10,348	10,206	3,442	2,794
56	5,352	3,975	3,989	3,158	1,363	817
57	2,507	1,470	1,520	1,088	987	382
58	4,193	2,933	3,004	2,287	1,189	646
59	1,716	953	819	585	897	368
60	16,093	18,829	12,029	14,645	4,064	4,184
61	1,521	1,113	972	629	549	484
62	4,282	3,843	3,362	3,049	920	794
63	1,104	752	661	406	443	346
64	2,350	1,661	1,662	1,217	688	444
65	6,646	7,755	5,115	6,141	1,531	1,614
66	1,400	1,040	1,021	772	379	268
67	1,454	949	1,065	662	389	287
68	1,537	1,436	1,143	1,118	394	318
69	567	445	350	276	217	169
70	6,543	8,559	5,098	6,680	1,445	1,879
71	388	408	253	218	135	190
72	2,030	2,165	1,653	1,663	377	502
73	412	298	242	150	170	148
74	473	419	283	269	190	150
75	2,751	3,515	2,244	2,845	507	670
76	623	511	462	389	161	122
77	270	212	170	140	100	72
78	503	452	361	346	142	106
79	151	129	95	85	56	44
80	2,326	3,557	1,899	2,855	427	702
81	147	108	102	80	45	28
82	348	406	260	327	88	79
83	79	51	48	23	31	28
84	150	148	106	102	44	46

TABLE C-IV—SINGLE YEAR AGE RETURNS- -*contd.*

Single Year Age Returns	Total		Rural		Urban	
	Males	Females	Males	Females	Males	Females
1	2	3	4	5	6	7
HOOGHLY DISTRICT—*concld.*						
85	589	786	484	619	105	167
86	113	79	74	55	39	24
87	64	46	39	27	25	19
88	83	89	53	62	30	27
89	34	55	22	32	12	23
90	483	781	416	623	67	158
91	27	31	22	22	5	9
92	82	83	70	72	12	11
93	13	23	7	8	6	15
94	16	19	13	11	3	8
95	160	196	132	149	28	47
96	29	47	22	35	7	12
97	17	22	15	16	2	6
8	66	58	27	41	39	17
99	26	34	23	20	3	14
100	128	235	106	174	22	61
Over 100 Years	60	38	53	34	7	4
Age not stated	127	133	125	126	2	7
BURDWAN DISTRICT						
All Ages	1,658,976	1,423,870	1,328,665	1,193,103	330,311	230,767
0	36,373	39,771	31,164	33,521	5,209	6,250
1	39,862	44,202	33,827	37,742	6,035	6,460
2	53,291	51,879	45,855	44,692	7,436	7,187
3	46,052	51,137	38,685	44,643	7,367	6,494
4	51,132	49,079	43,180	41,761	7,952	7,318
5	56,960	55,043	47,429	45,929	9,531	9,114
6	50,457	55,073	42,570	42,392	7,887	7,681
7	45,642	46,811	37,577	40,261	8,065	6,550
8	47,319	45,941	39,258	38,866	8,061	7,075
9	32,417	31,059	24,526	25,370	7,891	5,689
10	45,824	38,895	37,698	31,664	8,126	7,231
11	25,926	21,875	19,231	17,286	6,695	4,589
12	41,606	30,155	34,761	24,971	6,845	5,184
13	23,164	20,465	17,840	16,154	5,324	4,311
14	31,163	24,109	24,508	19,297	6,655	4,812
15	28,590	24,629	21,405	19,504	7,185	5,125
16	26,611	24,486	21,136	20,078	5,475	4,408
17	19,709	19,352	15,348	15,894	4,361	3,458
18	33,437	34,933	27,368	30,193	6,069	4,740
19	19,725	18,599	15,024	15,142	4,701	3,457
20	39,515	40,323	28,928	33,070	10,587	7,253
21	23,639	18,326	16,438	14,849	7,201	3,477
22	36,135	33,876	27,969	28,720	8,166	5,156
23	21,970	16,423	15,890	12,936	6,080	3,487

TABLE C-IV—SINGLE YEAR AGE RETURNS—*contd.*

Single Year Age Returns	Total		Rural		Urban	
	Males	Females	Males	Females	Males	Females
1	2	3	4	5	6	7
BURDWAN DISTRICT—*contd.*						
24	30,774	26,472	23,630	21,893	7,144	4,579
25	50,932	43,513	39,477	35,797	11,455	7,716
26	32,144	24,504	24,915	20,144	7,229	4,360
27	25,118	16,520	18,579	13,208	6,539	3,312
28	38,266	28,941	30,824	24,318	7,442	4,623
29	18,173	9,726	12,904	7,016	5,269	2,710
30	53,565	45,982	41,754	38,104	11,811	7,878
31	15,542	7,817	10,953	5,630	4,589	2,187
32	36,933	25,377	30,358	22,009	6,575	3,368
33	15,532	8,217	11,089	6,349	4,443	1,868
34	21,118	11,066	15,558	9,031	5,560	2,035
35	38,145	29,250	30,600	24,276	7,545	4,974
36	25,543	16,564	21,197	14,492	4,346	2,072
37	14,603	7,864	10,845	6,348	3,758	1,516
38	21,659	13,755	17,548	11,649	4,111	2,106
39	10,568	5,553	7,366	4,202	3,202	1,351
40	42,549	36,100	34,673	31,248	7,876	4,852
41	9,935	4,957	7,246	3,815	2,689	1,142
42	21,013	14,447	17,331	12,802	3,682	1,645
43	8,958	4,467	6,228	3,349	2,730	1,118
44	11,467	6,677	8,522	5,269	2,945	1,408
45	32,435	25,577	26,731	22,633	5,704	2,944
46	10,153	6,300	8,067	5,421	2,086	879
47	7,831	4,817	6,207	4,036	1,624	781
48	14,190	9,428	12,106	8,333	2,084	1,095
49	5,708	3,370	4,270	2,630	1,438	740
50	31,238	29,829	26,282	26,349	4,956	3,480
51	5,379	3,322	4,021	2,613	1,358	709
52	11,762	8,979	9,993	8,016	1,769	963
53	4,628	3,257	3,571	2,595	1,057	662
54	6,287	3,567	4,697	2,715	1,590	852
55	19,225	16,568	16,530	14,770	2,695	1,798
56	7,273	5,141	6,033	4,401	1,240	740
57	4,573	2,643	3,592	2,130	981	513
58	6,750	4,649	5,540	4,025	1,210	624
59	3,395	2,092	2,317	1,638	1,078	454
60	19,136	23,055	16,636	20,016	2,500	3,039
61	2,775	2,075	2,228	1,636	547	439
62	5,870	4,941	5,160	4,266	710	675
63	1,998	1,398	1,635	998	363	400
64	2,880	1,933	2,261	1,530	619	403
65	9,241	10,545	8,255	9,424	986	1,121
66	1,945	1,572	1,564	1,189	381	383
67	2,178	1,601	1,786	1,316	392	285

TABLE C-IV--SINGLE YEAR AGE RETURNS--*contd.*

Single Year Age Returns	Total		Rural		Urban	
	Males	Females	Males	Females	Males	Females
1	2	3	4	5	6	7
BURDWAN DISTRICT—*concld.*						
68	1,933	2,146	1,573	1,765	360	381
69	1,176	1,025	848	785	328	240
70	6,745	9,317	5,998	8,269	747	1,048
71	690	580	551	485	139	95
72	2,001	2,107	1,835	1,953	166	154
73	491	393	384	326	107	67
74	618	542	482	475	136	67
75	2,950	3,857	2,649	3,454	301	403
76	516	575	450	516	68	59
77	297	242	232	216	65	26
78	518	558	453	485	65	73
79	209	258	176	230	33	28
80	1,733	2,951	1,510	2,599	223	352
81	191	162	170	142	21	20
82	381	353	342	315	39	38
83	127	54	110	44	17	10
84	182	189	151	169	31	20
85	596	719	560	610	36	109
86	129	96	113	88	16	8
87	104	70	95	60	9	10
88	110	158	85	152	25	6
89	72	55	62	41	10	14
90	473	656	400	555	73	101
91	81	41	69	41	12	..
92	76	74	68	59	8	15
93	46	22	38	20	8	2
94	31	34	27	24	4	10
95	134	187	123	160	11	27
96	42	52	39	46	3	6
97	17	29	16	26	1	3
98	26	36	24	30	2	6
99	22	23	19	21	3	2
100	139	206	113	152	26	54
Over 100 Years	77	56	75	49	2	7
Age not stated	135	178	131	177	4	1
BIRBHUM DISTRICT						
All Ages	732,922	713,236	678,275	667,114	54,647	46,122
0	18,650	19,392	17,514	18,103	1,136	1,289
1	22,460	22,585	21,061	21,241	1,399	1,344
2	27,758	28,057	26,307	26,752	1,451	1,305
3	26,359	27,721	24,690	26,102	1,669	1,619
4	26,245	25,903	24,745	24,453	1,500	1,450
5	28,670	28,392	27,098	26,399	1,572	1,993
6	26,837	25,105	25,201	23,669	1,636	1,436

TABLE C-IV—SINGLE YEAR AGE RETURNS—*contd.*

Single Year Age Returns	Total		Rural		Urban	
	Males	Females	Males	Females	Males	Females
1	2	3	4	5	6	7
BIRBHUM DISTRICT—*contd.*						
7	25,018	26,268	23,503	24,72	1,515	1,544
8	24,822	22,973	23,500	21,809	1,322	1,164
9	16,719	16,608	15,252	15,580	1,467	1,028
10	20,584	17,988	19,138	16,626	1,446	1,362
11	9,972	9,958	8,976	9,040	996	918
12	19,592	14,057	18,364	13,252	1,228	805
13	8,959	7,960	8,014	7,269	945	691
14	12,453	10,232	11,402	9,388	1,051	844
15	10,772	9,951	9,669	8,984	1,103	967
16	11,648	11,408	10,666	10,454	982	954
17	8,492	8,620	7,470	8,061	1,022	559
18	15,981	17,405	14,678	16,407	1,303	998
19	8,210	9,257	7,303	8,602	907	655
20	13,595	17,838	11,985	16,417	1,610	1,421
21	7,448	8,003	6,563	7,511	885	492
22	14,142	16,842	12,911	15,830	1,231	1,012
23	6,427	6,877	5,692	6,370	735	507
24	12,038	13,758	11,084	12,786	954	972
25	18,214	21,500	16,695	19,979	1,519	1,521
26	11,952	12,254	11,104	11,656	848	598
27	8,550	7,651	7,753	7,067	797	584
28	17,308	14,733	16,162	13,980	1,146	753
29	5,006	3,989	4,371	3,454	635	535
30	21,009	22,507	19,260	21,169	1,749	1,338
31	4,044	2,700	3,580	2,283	464	417
32	17,611	14,659	16,544	13,905	1,067	754
33	4,384	2,923	3,829	2,528	555	395
34	6,923	4,642	6,217	4,300	706	342
35	15,340	15,067	14,006	14,012	1,334	1,055
36	11,985	9,718	11,310	9,279	675	439
37	4,916	3,684	4,446	3,360	470	324
	9,283	6,989	8,598	6,638	685	351
39	3,312	2,306	2,908	2,161	404	145
40	18,384	19,403	17,041	18,208	1,343	1,195
41	2,465	1,893	2,136	1,656	329	237
42	9,878	8,325	9,203	7,870	675	455
43	2,302	1,725	2,037	1,459	265	266
	3,287	2,346	2,832	2,158	455	188
45	15,968	15,517	14,985	14,644	983	873
46	3,896	3,175	3,550	2,930	346	245
47	2,984	2,478	2,751	2,237	233	241
48	6,879	5,627	6,485	5,239	394	388
49	2,052	1,493	1,849	1,372	204	121
50	15,231	17,146	14,221	16,290	1,010	856

TABLE C-IV--SINGLE YEAR AGE RETURNS -*contd.*

Single Year Age Returns	Total		Rural		Urban	
	Males	Females	Males	Females	Males	Females
1	2	3	4	5	6	7
BIRBHUM DISTRICT -*contd.*						
51	1,850	1,439	1,655	1,264	195	174
52	6 562	5,581	6,213	5,227	349	354
53	1,519	1,091	1,330	924	189	167
54	2,300	1,857	2,060	1,638	240	219
55	10,144	10,173	9,528	9,672	616	501
56	3,338	2,924	3,144	2,743	194	181
57	1,735	1,674	1,553	1,553	182	121
58	3, 04	2,460	2,825	2,280	179	180
59	1,224	918	1,102	831	122	87
60	10,367	12,357	9,835	11,767	532	590
61	1,192	1,002	1,110	851	82	151
62	3,006	2,833	2,864	2,684	142	149
63	669	510	607	424	62	86
64	1,048	669	956	588	92	81
65	5,023	6,026	4,797	5,755	226	271
66	763	585	679	518	84	67
67	880	664	822	572	58	92
68	996	873	903	801	93	72
69	380	335	336	293	44	42
70	3,555	4,718	3,383	4,513	172	205
71	268	245	211	222	47	23
72	1,050	1,094	976	1,047	74	47
73	179	132	153	116	26	16
74	190	150	166	134	24	16
75	1,624	1,960	1,539	1,866	85	94
76	239	242	216	232	23	10
77	100	97	89	90	11	7
78	211	207	203	201	8	6
79	97	82	86	78	11	4
80	930	1,264	884	1,184	46	80
81	99	74	90	66	9	8
82	163	160	146	149	17	11
83	26	12	24	12	2	
84	40	31	34	30	6	1
85	312	352	295	328	17	24
86	40	29	35	29	5	..
87	26	22	26	21	..	1
88	32	18	30	18	2	..
89	6	13	4	13	2	..
90	195	261	185	237	10	24
91	11	11	11	11	..	..
92	26	33	25	33		..
93	3	8	3	8	..	..
94	4	2	4	2	..	..

TABLE C-IV—SINGLE YEAR AGE RETURNS—*contd.*

Single Year Age Returns	Total		Rural		Urban	
	Males	Females	Males	Females	Males	Females
1	2	3	4	5	6	7
BIRBHUM DISTRICT—*concld.*						
95	73	61	70	58	3	3
96	15	6	15	6	..	..
97	7	6	7	5	..	1
98	7	13	7	12	..	1
99	8	9	6	8	2	1
100	45	73	43	64	2	9
Over 100 Years	34	22	31	22	3	..
Age not stated	302	251	300	251	2	..
BANKURA DISTRICT						
All Ages	**840,423**	**824,090**	**776,290**	**766,066**	**64,133**	**58,024**
0	23,150	21,494	21,603	19,919	1,547	1,575
1	23,078	22,594	21,423	21,032	1,655	1,562
2	26,286	28,072	24,332	26,256	1,954	1,816
3	25,765	27,598	23,961	25,815	1,804	1,783
4	25,169	26,473	23,397	24,773	1,772	1,700
5	31,003	30,140	28,848	28,087	2,155	2,053
6	28,945	26,101	27,103	24,210	1,842	1,891
7	27,023	27,799	25,024	25,801	1,999	1,998
8	26,803	25,605	25,063	23,866	1,740	1,739
9	20,496	21,886	19,060	20,352	1,436	1,534
10	24,252	20,345	22,541	18,782	1,711	1,563
11	14,181	12,775	13,010	11,758	1,171	1,017
12	22,400	17,332	20,720	16,013	1,680	1,319
13	13,256	11,802	12,199	10,949	1,057	853
14	17,786	13,964	16,445	12,774	1,341	1,190
15	15,970	14,792	14,530	13,809	1,440	983
16	14,758	14,747	13,719	13,682	1,039	1,065
17	11,705	12,315	10,671	11,535	1,034	780
18	17,692	20,123	16,144	18,696	1,548	1,427
19	11,197	11,604	10,002	10,786	1,195	818
20	16,698	19,193	14,913	17,615	1,785	1,578
21	10,685	11,434	9,847	10,709	838	725
22	16,808	19,650	15,440	18,258	1,368	1,392
23	9,320	9,141	8,303	8,506	957	635
24	15,336	16,718	13,981	15,468	1,355	1,250
25	20,188	21,840	18,513	20,143	1,675	1,697
26	13,213	14,580	12,136	13,584	1,077	996
27	10,170	8,875	9,384	8,321	786	554
28	18,180	17,269	16,826	16,176	1,354	1,093
29	7,096	5,647	6,551	5,380	545	267
30	22,120	23,738	20,114	21,703	2,006	2,035
31	5,515	4,446	5,043	4,184	472	262
32	18,385	16,393	17,214	15,330	1,171	1,063

TABLE C-IV—SINGLE YEAR AGE RETURNS—*contd.*

Single Year Age Returns	Total		Rural		Urban	
	Males	Females	Males	Females	Males	Females
1	2	3	4	5	6	7
BANKURA DISTRICT—*contd.*						
33	5,754	4,674	5,287	4,440	467	234
34	9,098	6,829	8,376	6,380	722	449
35	13,824	13,550	12,437	12,234	1,387	1,316
36	13,104	11,808	12,290	11,162	814	646
37	6,272	4,473	5,825	4,190	447	283
38	10,286	8,897	9,511	8,367	775	530
39	4,347	3,167	3,951	3,028	396	139
40	18,975	20,391	17,159	18,547	1,816	1,844
41	3,831	3,105	3,564	2,974	267	131
42	10,114	9,703	9,400	9,118	714	585
43	4,044	2,778	3,759	2,613	285	165
44	6,279	4,773	5,857	4,552	422	221
45	14,698	14,531	13,488	13,433	1,210	1,098
46	5,244	4,175	4,902	3,934	342	241
47	4,042	2,968	3,753	2,777	289	191
48	7,915	7,124	7,451	6,713	464	411
49	3,420	2,488	3,212	2,393	208	95
50	14,692	17,397	13,489	15,878	1,203	1,519
51	2,919	2,136	2,709	2,045	210	91
52	7,248	6,723	6,817	6,362	431	361
53	2,581	1,926	2,367	1,846	214	80
54	3,796	3,158	3,515	3,002	281	156
55	8,772	9,959	8,164	9,098	608	861
56	4,219	4,066	3,985	3,872	234	194
57	2,318	1,754	2,156	1,655	162	99
58	3,758	3,534	3,541	3,342	217	192
59	1,785	1,350	1,651	1,288	134	62
60	10,222	15,137	9,371	13,912	851	1,225
61	1,936	1,477	1,808	1,394	128	83
62	4,183	3,924	3,929	3,716	254	208
63	1,487	863	1,369	814	118	49
64	2,270	1,701	2,099	1,615	171	86
65	4,965	6,656	4,632	6,199	333	457
66	1,267	1,065	1,162	959	105	106
67	1,393	902	1,275	853	118	49
68	1,556	1,506	1,441	1,438	115	68
69	955	548	881	526	74	22
70	4,177	6,477	3,958	5,959	219	518
71	407	383	360	368	47	15
72	1,475	1,588	1,418	1,502	57	86
73	277	179	254	170	23	9
74	318	339	297	310	21	29
75	1,835	2,811	1,750	2,587	85	224

TABLE C-IV—SINGLE YEAR AGE RETURNS—*contd.*

Single Year Age Returns	Total		Rural		Urban	
	Males	Females	Males	Females	Males	Females
1	2	3	4	5	6	7
BANKURA DISTRICT—*concld.*						
76	362	362	336	342	26	20
77	156	121	150	113	6	8
78	376	386	349	353	27	33
79	110	109	107	87	3	22
80	1,144	1,757	1,081	1,615	63	142
81	120	109	113	104	7	5
82	227	291	218	268	9	23
83	38	25	37	24	1	1
84	62	86	56	76	6	10
85	354	458	340	425	14	33
86	46	42	45	36	1	6
87	32	39	31	34	1	5
88	37	50	35	48	2	2
89	15	30	15	30	..	..
90	237	360	231	313	6	47
91	22	18	22	18	..	..
92	38	48	35	43	3	5
93	7	1	7	1	..	..
94	9	15	9	14	..	1
95	82	79	79	67	3	12
96	10	14	10	14	..	..
97	14	15	12	15	2	..
98	11	19	10	19	1	..
99	16	7	15	6	1	1
100	66	79	62	72	4	7
Over 100 Years	23	22	23	22	..	..
Age not stated	122	70	122	70	..	..
MIDNAPORE DISTRICT						
All Ages	2,224,073	2,117,782	2,041,386	1,966,183	182,687	151,599
0	57,998	62,793	54,108	60,001	3,890	2,792
1	61,786	61,956	57,310	58,315	4,476	3,641
2	77,234	74,711	72,332	70,662	4,902	4,049
3	67,597	69,594	62,898	66,334	4,699	3,260
4	68,487	68,107	63,546	62,953	4,941	5,154
5	82,667	83,912	76,376	78,654	6,291	5,258
6	76,152	71,742	70,737	66,455	5,415	5,287
7	68,120	68,661	63,605	64,176	4,515	4,485
8	71,195	66,593	66,186	61,252	5,009	5,341
9	52,593	53,919	48,736	49,715	3,857	4,204
10	66,100	55,697	60,592	50,623	5,508	5,074
11	37,080	36,109	33,582	32,629	3,498	3,480
12	62,639	43,450	58,222	39,621	4,417	3,829
13	33,823	28,711	30,768	25,626	3,055	3,085

TABLE C-IV—SINGLE YEAR AGE RETURNS—*contd.*

Single Year Age Returns	Total		Rural		Urban	
	Males	Females	Males	Females	Males	Females
1	2	3	4	5	6	7
MIDNAPORE DISTRICT—*contd.*						
14	46,605	37,485	42,072	33,539	4,533	3,946
15	39,627	37,697	35,905	34,313	3,722	84
16	36,260	37,812	32,629	34,750	3,631	3,062
17	27,694	29,989	25,217	28,071	2,477	1,918
18	43,303	52,399	39,771	49,277	3,532	3,122
19	29,932	31,611	26,922	29,249	3,010	2,362
20	43,731	52,301	38,300	47,720	5,431	4,581
21	27,884	28,180	25,347	25,813	2,537	2,367
22	44,731	50,358	40,872	46,992	3,859	3,366
23	23,291	24,141	21,131	21,961	2,160	2,180
24	37,347	40,762	33,681	37,917	3,666	2,845
25	53,530	56,398	48,198	52,065	5,332	4,393
26	35,686	36,028	32,665	33,478	3,021	2,550
27	23,793	21,313	22,178	18,968	2,615	2,345
28	43,581	41,421	39,410	38,470	4,171	2,951
29	17,667	15,281	15,350	13,733	2,317	1,548
30	56,554	59,062	51,007	54,876	5,547	4,186
31	15 489	11,419	13,689	10,178	1,800	1,241
32	46,065	42,670	43,588	39,989	3,377	2,681
33	15,146	11,311	13,668	9,974	1,478	1,337
34	22,895	19,006	20,610	17,412	2,285	1,594
35	34,229	31,767	30,517	29,221	3,712	2,546
36	41,695	34,869	38,967	33,350	2,728	1,519
37	15,894	11,666	14,220	10,718	1,674	948
38	26,549	21,284	24,160	20,051	2,389	1,233
39	12,278	8,611	10,545	7,874	1,733	737
40	54,082	52,281	49,447	48,838	4,635	3,443
41	10,770	8,596	9,612	7,652	1,158	944
42	27,768	21,688	25,472	20,442	2,296	1,246
43	9,866	7 039	8,725	6,279	1 141	760
44	18,919	13,818	17,025	12,794	1,894	924
45	40,806	34,759	37,602	32,728	2,704	2,031
46	14,176	11,004	13,152	10,095	1,024	909
47	10,252	7,044	9,429	6,418	823	626
48	21,393	16,873	20,080	15,989	1,313	884
49	8,027	5,640	7,210	5,165	817	475
50	40,527	40,720	37,231	38,412	3,296	2,308
51	8,572	5,680	7,763	5,155	809	525
52	19,948	15,748	18,684	14,890	1,264	858
53	6,842	4,760	6,295	4,326	547	434
54	9,573	7 750	8,716	7,295	857	45
55	24,386	21,898	22,680	20,548	1,706	1,350
56	13,525	10,868	12,562	10,281	963	587
57	5,936	4,302	5,440	3,761	496	541

TABLE C-IV—SINGLE YEAR AGE RETURNS—*contd.*

Single Year Age Returns	Total		Rural		Urban	
	Males	Females	Males	Females	Males	Females
1	2	3	4	5	6	7
MIDNAPORE DISTRICT—*concld.*						
58	9,422	7,982	8,772	7,526	650	456
59	5,303	3,773	4,685	3,402	618	371
60	29,479	33,659	27,950	31,746	1,529	1,913
61	4,430	3,492	4,169	3,187	261	305
62	10,430	9,535	9,906	9,073	524	462
63	3,390	2,383	3,114	2,045	276	338
64	5,188	4,326	4,888	4,035	300	291
65	13,757	16,100	13,054	15,283	703	817
66	3,573	2,778	3,304	2,483	269	295
67	3,413	2,325	3,212	2,082	201	243
68	3,980	3,861	3,713	3,599	267	262
69	1,633	1,706	1,493	1,590	140	116
70	12,076	16,054	11,530	15,330	546	724
71	1,093	1,094	1,039	857	54	237
72	4,161	4,287	3,961	4,096	200	191
73	906	617	826	449	80	168
74	983	738	885	629	98	109
75	5,772	7,026	5,496	6,725	276	301
76	1,140	1,084	1,064	981	76	53
77	535	386	508	370	27	16
78	997	1,006	928	919	69	87
79	473	350	444	314	29	36
80	4,089	5,312	3,830	5,056	259	256
81	360	285	343	269	17	16
82	917	900	885	866	32	34
83	177	141	160	128	17	13
84	318	323	290	312	28	11
85	1,238	1,361	1,194	1,321	44	40
86	247	147	238	141	9	6
87	142	110	113	105	29	5
88	219	195	194	192	25	3
89	65	86	64	72	1	14
90	830	1,303	800	1,241	30	62
91	93	82	89	77	4	5
92	171	179	158	164	13	15
93	79	86	75	84	4	2
94	64	62	61	62	3	..
95	352	381	346	373	6	8
96	100	104	99	101	1	3
97	58	58	58	57	..	1
98	108	95	104	95	4	..
99	44	68	43	65	1	3
100	338	509	329	490	9	19
Over 100 Years	31	57	30	57	1	..
Age not stated	204	162	200	151	4	11

TABLE C-IV—SINGLE YEAR AGE RETURNS- *-contd.*

ar Age Returns	Total		Rural		Urban	
	Males	Females	Males	Females	Males	Females
1	2	3	4	5	6	7
			PURULIA DISTRICT			
. . . .	689,351	70,665	640,400	627,138	48,951	43,527
. . . .	13,140	17,649	12,018	16,442	1,131	1,207
. . . .	16,472	19,470	15,326	18,166	1,146	1,30 4
. . . .	17,475	21,240	16,040	19,739	1,435	1,501
. . . .	18,612	20,730	17,301	19,326	1,311	1,404
. . . .	18,080	18,290	17,448	16,971	1,532	1,319
. . . .	23,634	23,188	21,748	21,550	1,886	1,638
. . . .	18,150	19,058	16,882	17,769	1,268	1,286
. . . .	19,271	20,670	17,874	19,068	1,397	1,602
. . . .	17,899	17,393	16,574	16,138	1,325	1,255
. . . .	16,228	16,685	15,015	15,697	1,213	988
. . . .	18,817	16,684	17,406	15,448	1,411	1,236
. . . .	11,980	11,732	11,218	10,938	762	794
. . . . .	18,569	14,569	17,336	13,450	1,233	1,119
. . . . .	11,570	11,230	10,837	10,470	733	760
. . . . .	13,557	11,494	12,404	10,637	1,153	857
. . . . .	15,158	14,938	14,108	14,025	1,050	913
. . . . .	12,581	12,780	11,754	12,006	827	774
. . . . .	10,676	11,147	9,851	10,458	825	689
. . . . .	15,445	15,245	14,308	14,139	1,137	1,106
. . . . .	10,600	10,022	9,858	9,424	742	598
. . . . .	14,311	17,140	13,103	15,868	1,208	1,272
. . . . .	10,044	10,375	9,356	9,857	688	518
. . . . .	14,192	14,689	13,186	13,715	1,006	974
. . . . .	8,774	8,326	8,138	7,876	636	450
. . . . .	11,502	11,023	10,571	10,302	931	721
. . . . .	23,206	22,003	21,759	20,445	1,447	1,558
. . . . .	12,347	11,114	11,596	10,426	751	688
. . . . .	11,285	8,960	10,679	8,481	606	479
. . . . .	16,234	12,812	15,172	11,943	1,062	869
. . . . .	9,279	5,915	8,874	5,606	405	309
. . . . .	21,601	21,017	19,862	19,375	1,739	1,642
. . . . .	7,015	5,947	6,712	5,760	303	187
. . . . .	15,114	11,447	14,220	10,732	894	715
. . . . .	6,312	5,575	5,933	5,389	379	186
. . . . .	7,890	6,472	7,216	6,051	674	421
. . . . .	16,607	14,642	15,250	13,593	1,357	1,049
. . . . .	8,573	6,798	7,937	6,387	636	411
. . . . .	5,740	4,550	5,328	4,332	412	218
. . . . .	8,013	6,894	7,380	6,430	633	464
. . . . .	4,302	3,881	3,941	3,771	361	110
. . . . .	15,160	16,292	13,858	14,966	1,302	1,326
. . . . .	4,113	3,184	3,872	3,082	241	102
. . . . .	7,769	6,645	7,211	6,306	558	339

TABLE C-IV -SINGLE YEAR AGE RETURNS--*contd.*

Single Year Age Returns	Total		Rural		Urban	
	Males	Females	Males	Females	Males	Females
1	2	3	4	5	6	7
	PURULIA DISTRICT -*contd.*					
43	3,597	3,569	3,359	2,449	238	120
44	4,382	3,563	4,052	3,.88	330	1.5
45	13,717	13,860	12,661	12,983	1,056	877
46	4,515	3,408	4,219	3,209	296	199
47	3,789	3,000	3,589	2,867	200	133
48	6,476	5,328	6,064	5,045	412	283
49	2,719	2,611	2,521	2,541	198	70
50	12,180	13,017	11,146	11,989	1,034	1,028
51	2,839	2,418	2,726	2,349	113	69
52	4,758	4,603	4 462	4,337	296	266
53	2,536	2,436	2,403	1,997	133	39
54	3,185	2,563	2,981	2,424	204	139
55	7,371	7,693	6,818	7,247	553	446
56	3,102	3,145	2,929	2,973	173	172
57	2,170	1,902	2,057	1,885	113	77
58	3,214	3,263	3,044	3,113	190	150
59	1,862	1,737	1,758	1,672	104	65
60	7,483	9,139	6,990	8,552	493	587
61	1,544	1,337	1,480	1,302	58	35
62	2,544	2,516	2,414	2,418	130	98
63	898	992	850	968	48	24
64	1,200	1,688	1,127	1,617	7	71
65	3,724	4,337	3,533	4,064	191	273
66	933	1,009	906	960	27	49
67	918	933	869	913	49	20
68	898	1,293	857	1,253	41	40
69	583	697	567	689	16	8
70	2,878	3,840	2,719	3,5.5	159	295
71	238	400	226	395	12	5
72	686	702	654	7 6	32	56
73	162	205	145	97	17	8
74	258	224	239	203	1	21
75	1,237	1,479	1,18	1,400	51	79
76	198	211	183	199	15	12
77	85	112	81	106	4	6
78	204	196	188	187	16	9
79	56	81	50	76	6	5
80	828	1,056	802	971	26	85
81	83	81	69	78	14	3
82	86	166	81	156	5	1
83	12	33	12	32	..	1
84	19	78	19	76	..	2
85	301	283	283	264	18	19
86	62	41	57	40	5	1

TABLE C-IV—SINGLE YEAR AGE RETURNS—*contd.*

Single Year Age Returns	Total		Rural		Urban	
	Males	Females	Males	Females	Males	Females
1	2	3	4	5	6	7
PURULIA DISTRICT—*concld.*						
87	17	26	15	24	2	2
88	20	63	15	62	5	1
89	35	27	30	27	5	..
90	192	262	181	246	11	16
91	16	20	15	17	1	3
92	26	36	24	35	2	1
93	6	10	6	10	..	..
94	7	25	7	25	.	..
95	68	64	65	61	3	3
96	13	15	12	14	1	1
97	11	3	10	3	1	..
98	20	19	20	19	..	..
99	21	27	20	26	1	1
100	46	71	45	64	1	7
Over 100	1	7	1	6	..	1
Age not stated	96	80	92	80	4	..
SIKKIM						
All Ages	85,193	76,996	81,285	74,056	3,908	2,940
0	1,300	1,367	1,210	1,268	90	99
1	2,081	1,911	2,007	1,852	74	59
2	2,237	2,412	2,133	2,312	104	100
3	2,473	2,563	2,378	2,472	95	91
4	2,320	2,199	2,226	2,104	94	95
5	2,478	2,574	2,377	2,461	101	113
6	2,166	2,333	2,098	2,248	68	85
7	2,354	2,277	2,280	2,180	74	97
8	2,147	2,043	2,070	1,984	77	59
9	1,857	1,980	1,795	1,915	62	65
10	2,513	2,255	2,431	2,188	82	67
11	1,695	1,686	1,648	1,629	47	57
12	2,859	2,410	2,789	2,337	70	73
13	1,978	1,864	1,907	1,792	71	72
14	1,907	1,883	1,844	1,829	63	54
15	2,067	1,830	1,991	1,765	76	65
16	1,741	1,664	1,654	1,592	87	72
17	1,375	1,285	1,318	1,228	57	57
18	2,103	1,800	1,990	1,737	113	63
19	1,391	1,261	1,326	1,205	65	56
20	2,257	1,755	2,143	1,672	114	83
21	1,594	1,416	1,532	1,356	62	60
22	2,093	1,738	1,973	1,677	120	61
23	1,200	1,264	1,143	1,221	57	43

TABLE C-IV -SINGLE YEAR AGE RETURNS—*contd.*

Single Year Age Returns	Total		Rural		Urban	
	Males	Females	Males	Females	Males	Females
1	2	3	4	5	6	7
			SIKKIM—*contd.*			
24	1,554	1,352	1,480	1,308	74	44
25	2,599	2,354	2,414	2,231	185	123
26	1,389	1,184	1,315	1,130	74	54
27	1,340	1,066	1,282	1,028	58	38
28	1,558	1,383	1,461	1,306	98	77
29	781	678	738	645	43	33
30	2,601	2,346	2,404	2,238	197	108
31	873	656	828	628	45	28
32	1,625	1,240	1,549	1,197	76	43
33	667	542	631	519	36	23
38	667	573	633	546	34	27
35	1,894	1,529	1,755	1,465	139	64
36	952	754	900	731	52	23
37	658	489	615	469	43	20
38	807	630	747	594	60	36
39	433	407	410	390	23	17
40	2,175	1,987	2,024	1,912	151	75
41	509	448	476	424	33	24
42	693	536	632	510	61	26
43	411	342	384	329	27	13
44	411	323	391	313	20	10
45	1,406	988	1,331	958	75	30
46	521	401	489	385	32	16
47	398	279	373	271	25	8
48	600	491	572	466	28	25
49	373	303	364	284	9	19
50	1,671	1,418	1,597	1,378	74	40
51	384	281	373	274	11	7
52	576	410	562	399	14	11
53	324	252	313	247	11	5
54	271	212	262	209	9	3
55	707	547	686	539	21	8
56	340	256	324	252	16	4
57	265	181	258	179	7	2
58	317	259	309	257	8	2
59	197	145	194	143	3	2
60	1,169	1,106	1,133	1,078	36	28
61	244	227	241	223	3	4
62	221	212	216	209	5	3
63	202	146	197	144	5	2
64	137	121	135	117	2	4
65	323	320	315	312	8	8
66	142	151	142	151	..	..

TABLE C-IV -SINGLE YEAR AGE RETURNS—*concld.*

Single Year Age Returns	Total		Rural		Urban	
	Males	Females	Males	Females	Males	Females
1	2	3	4	5	6	7
			SIKKIM- *-concld.*			
67	113	116	110	111	3	5
68	94	98	89	92	5	6
69	85	70	84	66	1	4
70	555	504	548	498	7	6
71	47	57	46	57	1	..
72	85	88	84	88	1	..
73	52	48	51	45	1	3
74	43	26	42	26	1	..
75	97	112	96	112	1	..
76	29	34	29	33	..	1
77	38	22	38	21	..	1
78	52	41	51	39	1	2
79	16	18	14	17	2	1
80	83	175	81	173	2	2
81	16	9	16	9	..	..
82	20	23	20	23	..	..
83	7	17	7	16	..	1
84	20	21	20	20	..	1
85	24	30	23	29	1	1
86	10	14	10	13	..	1
87	6	9	6	9	..	..
88	3	6	3	6	..	..
89	3	8	3	8	..	..
90	14	37	14	37	..	..
91	1	6	1	6	..	..
92	1	4	1	4	..	..
93	1	1	1	1	..	..
94	1	1	1	1	..	..
95	1	6	1	6	..	..
96	2	3	2	3	..	..
97	1	1	1	1	..	..
98	2	6	2	5	..	1
99	6	5	6	5	..	..
100	4	9	4	9	..	.
Over 100 years	3	4	3	4	..	..
Age not stated	86	72	59	51	27	21

C-V

MOTHER TONGUE

TABLE C- V—MOTHER TONGUE

This table corresponds to Union Table D-I, Part I of the 1951 Census.

2. The definition of 'mother tongue' in the 1961 Census was the same as in 1951. The enumeration instructions are reproduced below :

Write the mother tongue in full including dialect as returned by the person enumerated. Mother tongue is language spoken in childhood by the person's mother to the person or mainly spoken in the household. If the mother died in infancy write the language mostly spoken in the person's home in childhood. In the case of infants and deaf mutes give the language usually spoken by the mother.

3. It will be seen from column 1 of the table that 277 mother tongues were returned in West Bengal and Sikkim. In West Bengal alone there were returns for as many as 273 mother tongues. But the problem of linguistic diversity is not as complicated as these figures suggest. Only a few mother tongues are of numerical importance. Speakers of Bengali, Hindi, Santali, Urdu and Nepali constitute about 97 per cent of the total population.

4. The mother tongues returned are given in alphabetical order in column 2. Those printed in italics belong to countries outside the Indian Sub-continent. Names occuring after hyphens (-) have been introduced by the Linguist to the Registrar General to indicate groupings. An asterisk (*) against a mother tongue means that the mother tongue is unclassified in the Linguistic Survey of India. A dagger (†) means that the mother tongue though classified in the Linguistic Survey of India is either tentatively re-classified or considered unclassifiable by the Linguist. A combination of an asterisk and a dagger (*†) means that the mother tongue is unclassified by Grierson but is tentatively classified by the Linguist.

5. The notes at pages 279 to 286 have been prepared by the Linguist on the C-V Table of West Bengal and Sikkim. The Appendix to the table (printed at page 287) was also prepared by him.

WEST BENGAL

Note 1.

(i) The following mother tongues arranged in alphabetical order in Col. 1 of the table given below as per Table C-V have been classified in the Linguistic Survey of India. The Linguistic Survey of India Classification No. is mentioned against each mother tongue in Col. 3.

(ii) If in Col. 3 no Classification No. is given against any mother tongue of Col. 1 then it would mean that the name refers to either old or middle Indo-Aryan language or a language group or branch or family name from the Linguistic Survey of India.

(iii) Wherever a tongue is mentioned in Col. 3 it is to be understood that the mother tongue is either a dialect or another name or form of the tongue mentioned against it in Col. 1 which in its turn has been classified by the Linguistic Survey of India in the appropriate place for that tongue.

(iv) If in Col. 1, there is a tongue which bears no classification number in the Linguistic Survey of India then in Col. 2 the name of the classified language or group has been given of which the mother tongue of Col. 1 is either a dialect or another name or form. In such a case the number of classified language of Col. 2 has been given in Col. 3.

(v) In Col. 2 standardized spelling according to Linguistic Survey of India has been given against each mother tongue of Col. 1.

Alphabetical order of mother tongues classified by the Linguistic Survey of India	Classified name in the Linguistic Survey of India	Classification No. in the Linguistic Survey of India
1	2	3
Angami	Angāmi	154
Arakanese	Arakanese	266
Assamese	Assamese	552
Asuri	Asurī	22
Baori	Bāorī	681
Bengali	Bengali	529
Bhandari	Bhāṇḍārī	464
Bhili	Bhīlī	677
Bhojpuri	Bhojpurī	519
Bhopali	Mālvī	760
Bhotia-Unspecified	Bhōṭiā	57
Bhumij	Bhumij	17 Kurmi
Bihari	Bihārī	506
Bilaspuri	Kahlūrī/Bilāspurī	637 Cf. Note 2
Birhor	Birhâṛ	18
Birjia/Brijia/Binjhia	Brijiā	24
Bodo/Boro	Bâṛâ	127
Coorgi/Kodagu	Koḍagu/Coorgi	301
Deswali/Hariani	Hariānī/Dēswālī	591
Dhimal	Dhīmāl	83
Dogri	Ḍōgrī	647
Dukpa	Bhōṭiā of Bhutan	69
Garhwali	Gaṛhwālī	804
Garo	Gārō	134
Gondi	Gōṇḍī	313
Gujarati	Gujarātī	652 Jaini
Gurung	Gurung	111

WEST BENGAL—*contd.*

Alphabetical order of mother tongues classified by the Linguistic Survey of India	Classified name in the Linguistic Survey of India	Classification No. in the Linguistic Survey of India
1	2	3
Haijong/Hajong	Haijong	547
Hindi	Hindī	586 Deswali, Devanagri, Nagri-Hindi
Hindustani	Hindōstānī	582 Kshatri
Ho	Hō	20
Kachchhi	Kachchhī	451
Kagate	Kāgate	70
Kahari	Bundēlkhaṇḍī	610
Kamari	Kamārī	493
Kami	Kāmī	119
Kannada	Kanarese	296 Karnataka
Kangri	Kāṅgrā	650
Kashmiri	Kāshmīrī	399
Kawri	Kachin	203
Khambu	Khambū	87
Khandeshi	Khāndēśī	707
Kharia	Khaṛiā	27
Khasi	Khāsī	8
Kherwari	Kherwārī	14
Khond/Kondh	Kui	308 Cf. Note 2
Khortha/Khotta	Eastern Magahī	518
Koch	Kōch	142
Koda/Kora	Kōḍā	19 Khaira
Konkani	Kōṅkaṇī	494 Cf. Note 2, Goanese Cf. Note 2
Koraputi	Parjī	318 Cf. Note 2
Koya	Kōi	316 Cf. Note 2
Kumauni	Kumaunī	785
Kurmali Thar	Eastern Magahī	518
Kurukh/Oraon	Kurukh/Orāõ	305 Dhangri, Kisan-Kurukh/Oraon
Ladakhi	Ladakhī	61
Lepcha	Lepcha	118
Limbu	Limbū	85
Lushai/Mizo	Lushēi	224
Madhesi	Madhēsī	527
Madrasi	Dravidian Family	
Magahi/Magadhi	Magahī	516

WEST BENGAL—*contd.*

Alphabetical order of mother tongues classified by the Linguistic Survey of India	Classified name in the Linguistic Survey of India	Classification No. in the Linguistic Survey of India
1	2	3
Mahari	Māhārī	485
Maithili	Maithilī	507 Tirahutiya
Malayalam	Malayāḷam	293 Malabar
Malpaharia	Mḷāl Pahāṛiā	536
Malto	Malto	307
Mandi	Mandi	836
Mangari	Māgarī	114
Manipuri/Meithei	Manipurī/Meithoi	206
Marathi	Marāṭhī	455
Marwari	Mārwāṛī	713 Nagauri
Mech	Mech	129
Mru	Mrū	264
Multani	Mūltānī	426
Munda-Unspecified	Muṇḍā Branch	Kol, Thar
Mundari	Muṇḍārī	16
Naga-Unspecified	Nāgā Group	
Naiki-Banjari	Banjārī	771
Nepali	Naipālī	781 Gorkhali
Newari	Nēwārī	115
Oriya	Oṛiyā	502 Utkali
Pali	Pāli	
Peshawari	Hindkō	433
Punjabi	Pañjābī	632 Gurmukhi, Sikhi
Rabha	Rābhā	148
Rai	Rāi	88
Rajasthani	Rājasthānī	712 Rajputani
Rajbangsi	Rājbangsī	542
Rajwari	Rājwāṛī	762
Sadan/Sadri	Nagpuriā	526
Sanskrit	Sanskrit	
Santali	Santālī	15 Karmali, Mahili, Manjhi Paharia
Savara	Savara	29
Sherpa	Sharpa Bhōṭiā	67
Sikkim Bhotia	Bhōṭiā of Sikkim	68
Sindhi	Sindhī	445

WEST BENGAL—*contd.*

Alphabetical order of mother tongues classified by the Linguistic Survey of India	Classified name in the Linguistic Survey of India	Classification No. in the Linguist Survey of India
1	2	3
Sunwar	Sunwār	113
Tamang	Murmi	112
Tamaria	Eastern Magahī	518
Tamil	Tamil	285
Tangkhul	Tūngkhul	198
Telugu	Telugu	319
Tharu Awadhi	Awadhī	558
Tibetan	Tibetan	58 Lama
Toto	Ṭōṭō	121
Tulu	Tuḷu	302
Turi	Tūrī	21
Urdu	Urdū	585

Note 2.

The following mother tongues arranged in alphabetical order as per Table C-V and are indicated by an asterisk and dagger or a dagger alone in that Table have been tentatively classified or reclassified by the Linguist in the manner stated below:

(T) against the mother tongue in Column 1 indicates that it has been tentatively classified, (TR) denotes that it has been tentatively reclassified by the Linguist.

Alphabetical order of the mother tongues indicated by an asterisk and a dagger or a dagger alone in Table C-V		Manner in which tentatively classified or reclassified by the Linguist
1		2
Adibhasha-Bhotia	(T)	Bhotia
Adibhasha-Kurukh/Oraon	(T)	Kurukh/Oraon
Adibhasha-Munda	(T)	Munda/Branch
Adibhasha-Nagesia	(T)	Kurukh/Oraon
Baiti	(T)	Kharia
Baril	(T)	Bengali
Bhuiya Bhuyan-Oriya	(T)	Oriya
Bhumijali	(T)	Oriya
Bilaspuri	(TR)	Chhattisgarhi
Dehari	(T)	Malpaharia
Gayari	(T)	Santali
Goanese	(TR)	Konkani, a language of the Southern Group of Outer Sub-Branch of the Indo-Aryan Family
Gouriya	(T)	Chhattisgarhi
Khond/Kondh	(TR)	A language of the Dravidian Family
Konkani	(TR)	A language of the Southern Group of Outer Sub-Branch of the Indo-Aryan Family
Koraputi	(TR)	Parji, a language of the Dravidian Family
Koya	(TR)	A language of the Dravidian Family
Lodha	(T)	Kharia
Lohari-Kurukh/Oraon	(T)	Kurukh/Oraon
Lohari-Malpaharia	(T)	Malpaharia
Lohari-Munda	(T)	Munda Branch
Mirdha Koda Kora	(T)	Koda/Kora
Murari	(T)	Bengali
Mushahar	(T)	Bhojpuri
Nagesia	(T)	Kurukh/Oraon
Paschima	(T)	Hindustani
Rahiya	(T)	Bhumij
Surajpuri	(T)	Maithili
Udangmudria	(T)	Koda/Kora

Note 3.

Mother tongues outside the Indian Sub-continent which have been printed in italics in the table have been arranged by the Linguist according to (*a*) mother tongues of other Asian countries and (*b*) mother tongues of each of the other continents in the following manner :

Other Asian Countries/ other Continents	Mother tongues
1	2
Other Asian Countries	Afghani/Kabuli/Pakhto/ Pashto/Pathani, Arabic/ Arbi, Armenian, Assirian, Baluchi/Baluchi, Burmese, Ceylonese/ Simelu/Singhalese/ Chinese/Chini, Hebrew/ Jewish, Indonesian, Israeli-Japanese, Persian, Philippine, Siamese/Thai, Turkish/Turkistani
Africa	African
America	American, Canadian
Europe	Czech/Czechoslovakian, Danish, Dutch, English, Finnish, French, German, Greek, Irish, Italian, Latin, Norwegian, Polish, Portuguese, Russian, Scottish, Spanish, Swiss, Yugoslavian

Note 4.

The following mother tongues which appear in the Table have been found unclassifiable by the Linguist for want of any dependable information on them so far :

Adibhasha, Adim, Adivasi, Baha, Baisiya, Banari, Barjain, Beriya, Bhagat, Bhangra, Bhogta, Bhohoe, Bhutnagri, Chamaiya, Coor, Deshi, Gabaro, Ganga, Ghatwal, Gorh, Gosai, Gulgulia, Jhalo Malo, Jhara, Kardhani, Karumkhatan, Kashj, Khansi, Kolkamar, Konai, Konwar, Ksarwar, Lohari, Madan, Mahato, Malgiri, Malmaja, Malo, Metali, Mita, Morma, Muchi, Nagbanshi, Nagi, Neof, Nuniya, Parui, Pasi, Pasma, Proja, Pussi, Raj, Rajghar, Rak, Ranat, Ranthia, Rasmiati, Ratiya, Rishi, Roman, Saibya, Sankara, Sardari, Sasna, Sudia, Swani, Taroni, Tasti, Tebag, Teli, Tewari, Thatma, Totoja, Uhando, Uhord, Upabhasha, Votga

Note 5.

Column 2, shows variant spellings or forms of mother tongue returns which are rationalized to the names given against them in Column 1.

Rationalized forms of names of mother tongues as listed in Table C-V	Variant forms of the names of mother tongues recorded during enumeration and/or transcription
1	2
Angami	Angani
Asuri	Ashree
Baori	Bauri
Barik	Bari
Bhili	Vil
Bhopali	Bhupali
Bhotia-Unspecified	Bhutia
Bhuiya/Bhuyan-Oriya	Bhuiyali
Bihari	Behari
Birjia/Brijia/Binjhia	Biriya
Dehari	Dehati
Deswali	Deshoali
Devanagri	Debnagri, Diwangri
Dhangri	Dhangu
Dogri	Dogra
Garhwali	Garoali
Ghatwal	Ghatowari, Ghatwali
Gorh	Goar, Gode
Gorkhali	Gurkhali, Gurkha
Gurmukhi	Gurumukhi
Hindustani	Hindhani, Hindusthani
Jaini	Jain
Kagate	Kagatij
Kahari	Kahar, Kaharian
Kannada	Canarise, Kanarese, Kanari
Karnataka	Karnatic
Kawri	Kaur, Kauri
Khandeshi	Khandish
Kharia	Haria
Khasi	Khuchia

WEST BENGAL—*concld.*

Rationalized forms of names of mother tongues as listed in Table C-V	Variant forms of the names of mother tongues recorded during enumeration and/or transcription
1	2
Kherwari	Khanwar, Kharar, Kharoali
Khond/Kondh	Kandi
Khortha/Khotta	Khatali, Khatia, Khatruta, Khatwali, Khotra
Koch	Coch
Koda/Kora	Kaora, Korali, Mudikora
Konai	Konaj
Konkani	Kankani
Koya	Kaya, Kayor, Koa
Kshatri	Kshaitriya
Kumauni	Kunayani
Kurmali Thar	Kurumali
Kurukh/Oraon	Kurka, Orow, Urown
Limbu	Limbo
Lohari	Lohar, Loharia
Lushai/Mizo	Lukhai, Lusai, Lushaj
Madhesi	Madeshia, Mathasia
Magahi/Magadhi	Magaya, Maghaya, Magi, Magodhi
Mahili	Mahali
Malabar	Malabari
Malgiri	Malguri
Malo	Malobiyan, Maloiano
Malpaharia	Malpahariya
Malto	Maltu
Mangari	Mangir, Mangod, Mongur
Manjhi	Majhi
Marathi	Maharastriya, Marapati
Marwari	Marbhah
Mech	Mechhia
Munda-Unspecified	Mora, Mura, Murach, Murai
Nagari/Hindi	Nagri, Nakàri
Nagauri	Naghori, Nagahari
Newari	Newar
Rai	Ray
Rajputani	Rajput
Sadan/Sadri	Sadati, Sadhana, Sadna, Sadri, Sadrik, Siddri
Savara	Sabar, Sawara, Sawaria
Sikkim Bhotia	Sikkimese
Sunwar	Sunria
Surajpuri	Surjapuri
Tamang	Tamashi
Tamil	Tambul
Tangkhul	Thankhul
Tharu Awadhi	Tharon
Tirahutiya	Trihuti
Utkali	Uthkhali

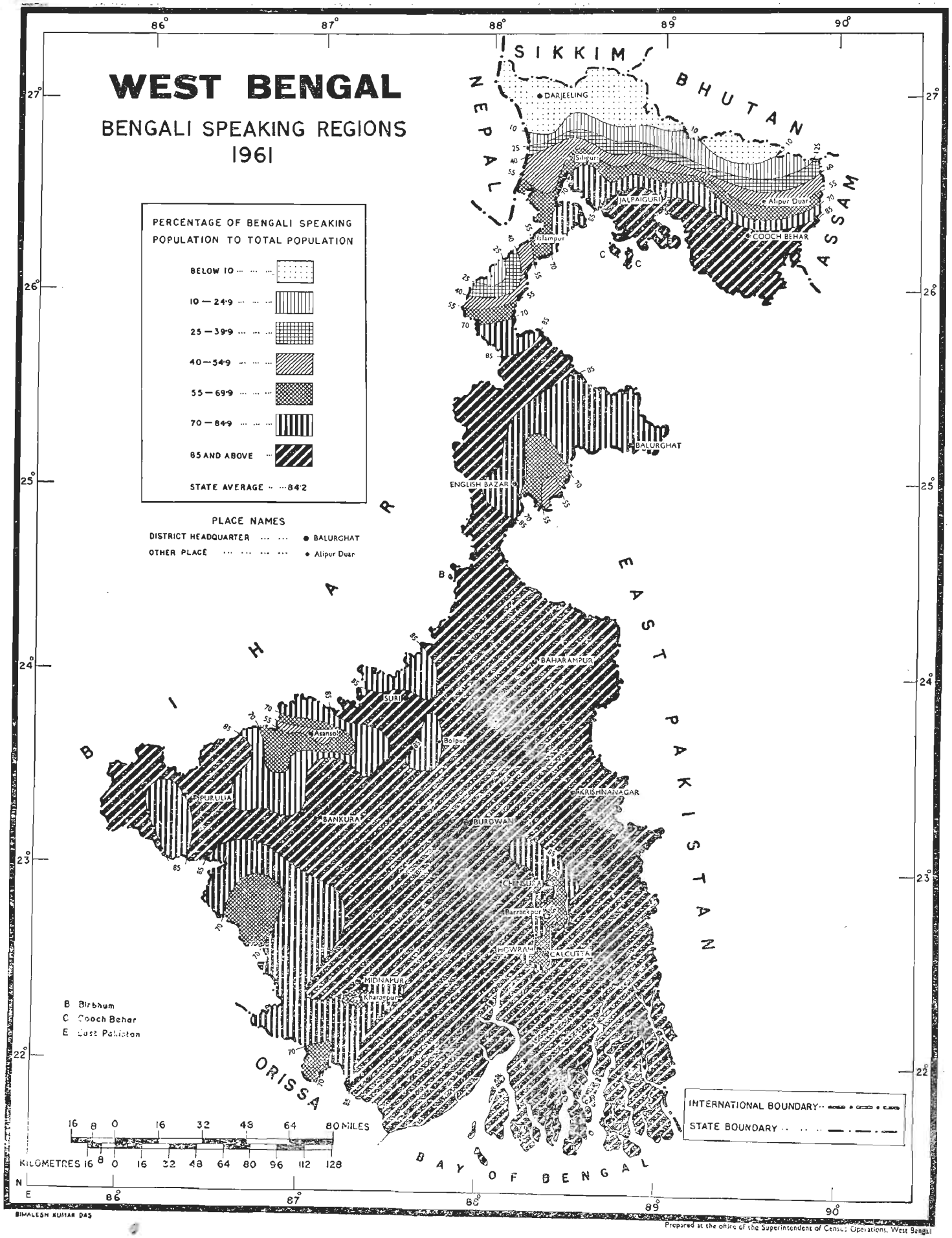
WEST BENGAL
BENGALI SPEAKING REGIONS
1961
PERCENTAGE OF BENGALI SPEAKING POPULATION TO TOTAL POPULATION
BELOW 10
10 — 24·9
25 — 39·9
40 — 54·9
55 — 69·9
70 — 84·9
85 AND ABOVE
STATE AVERAGE ·· ···84·2
PLACE NAMES
DISTRICT HEADQUARTER ··· ··· ● BALURGHAT
OTHER PLACE ··· ··· ··· ··· • Alipur Duar
B Birbhum
C Cooch Behar
E East Pakistan
INTERNATIONAL BOUNDARY··
STATE BOUNDARY ··
KILOMETRES 16 8 0 16 32 48 64 80 96 112 128
MILES 16 8 0 16 32 48 64 80
SIKKIM
NEPAL
BHUTAN
ASSAM
BIHAR
ORISSA
EAST PAKISTAN
BAY OF BENGAL
DARJEELING
Siliguri
JALPAIGURI
Alipur Duar
COOCH BEHAR
Islampur
BALURGHAT
ENGLISH BAZAR
BAHARAMPUR
SURI
Asansol
Bolpur
PURULIA
BANKURA
BURDWAN
KRISHNANAGAR
CHINSURA
Barrackpur
HOWRAH
CALCUTTA
MIDNAPUR
Kharagpur
BIMALESH KUMAR DAS
Prepared at the office of the Superintendent of Census Operations, West Bengal

SIKKIM

Note :-

(i) The following mother tongues arranged in alphabetical order in Col. 1 of the table given below as per Table C-V have been classified in the Linguistic Survey of India. The Linguistic Survey of India Classification No. is mentioned against each mother tongue in Col. 3.

(ii) If in Col. 3 no Classification No. is given against any mother tongue of Col. 1 then it would mean that the name refers to either old or middle Indo-Aryan language or a language group or branch or family name from the Linguistic Survey of India.

(iii) Wherever a tongue is mentioned in Col. 3 it is to be understood that the mother tongue is either a dialect or another name or form of the tongue mentioned against it in Col. 1 which in its turn has been classified by the Linguistic Survey of India in the appropriate place for that tongue.

(iv) If in Col. 1, there is a tongue which bears no classification number in the Linguistic Survey of India then in Col. 2 the name of the classified language or group has been given of which the mother tongue of Col. 1 is either a dialect or another name or form. In such a case the number of classified language of Col. 2 has been given in Col. 3.

(v) In Col. 2 standardized spellings according to Linguistic Survey of India has been given against each mother tongue of Col. 1.

Alphabetical order of mother tongues classified by the Linguistic Survey of India	Classified name in the Linguistic Survey of India	Classification No. in the Linguistic Survey of India
1	2	3
Assamese	Assamese	552
Bengali	Bengali	529
Bhotia-Unspecified	Bhōṭiā	57
Bihari	Bihārī	506
Dogri	Ḍōgrī	647
Dukpa	Bhōṭiā of Bhutan	69
Garhwali	Gaṛhwālī	804
Gujarati	Gujarātī	652
Gurung	Gurung	111
Hindi	Hindī	586
Hindustani	Hindōstānī	582
Kannada	Kanarese	296
Kashmiri	Kāshmīrī	399
Khezha	Kezhāmā	165
Ladakhi	Laḍakhi	61
Lepcha	Lepcha	118
Limbu	Limbū	85
Madrasi	Dravidian Family	
Malayalam	Malayāḷam	293
Mangari	Māgarī	114
Marathi	Marāṭhī	455
Marwari	Mārwāṛī	713
Naga-Unspecified	Nāgā Group	
Nepali	Naipālī	781 Gorkhali
Newari	Nēwārī	115
Oriya	Oṛiyā	502

SIKKIM -*contd.*

Alphabetical order of mother tongues classified by the Linguistic Survey of India	Classified name in the Linguistic Survey of India	Classification No. in the Linguistic Survey of India
1	2	3
Punjabi	Pañjābī	632 Gurmukhi
Rai	Rāi	88
Rajasthani	Rājasthānī	712
Sherpa	Sherpa Bhōṭiā	67
Sikkim Bhotia	Bhōṭiā of Sikkim	68
Sindhi	Sindhī	445
Tamang	Murmi	112
Tamil	Tamil	285
Telugu	Telugu	319
Tibetan	Tibetan	58
Urdu	Urdū	585

Note 2.

The following mother tongues arranged in alphabetical order as per Table C-V and are indicated by an asterisk and dagger or a dagger alone in that Table have been tentatively classified or reclassified by the Linguist in the manner stated below :

(T) against the mother tongue in Column 1 indicates that it has been tentatively classified, (TR) denotes that it has been tentatively reclassified by the Linguist.

Alphabetical order of the mother tongues indicated by an asterisk and dagger or a dagger alone in Table C-V	Manner in which tentatively classified or reclassified by the Linguist
1	2
Pardhan	(T) Gondi

Note 3.

Mother tongues outside the Indian Sub-continent which have been printed in italics in the table have been arranged by the Linguist according to (*a*) mother tongues of other Asian countries and (*b*) mother tongues of each of the other continents in the following manner :

Other Asian Countries/ other Continents	Mother tongue
1	2
Europe	English

Note 4.

The following mother tongues which appear in the table have been found unclassifiable by the Linguist for want of any dependable information on them so far :

Geneng Subba

Note 5.

Col. 2 shows variant spellings or forms of mother tongue returns which are rationalized to the names given against them in Column 1.

Rationalized forms of names of mother tongues as listed in Table C-V	Variant forms of the names of mother tongues recorded during enumeration and/or transcription
1	2
Dogri	Dugri
Mangari	Mangar
Pardhan	Pradhan

APPENDIX

Abstract of Classified and Unclassified Languages

Total Number of Mother tongues	Mother Tongues of the Indian Sub-continent												Mother Tongues outside Indian Sub-continent		
	Classified by Linguistic Survey of India			Unclassified (bearing*)			Unclassified by Linguistic Survey of India but tentatively Classified by Linguist (bearing* and†)			Classified by Linguistic Survey of India but reclassified by Linguist (bearing†)					
	No. of Tongues	Males	Females	No. of Tongues	Males	Females	No. of Tongues	Males	Females	No. of Tongues	Males	Females	No. of Tongues	Males	Females
1	2	3	4	5	6	7	8	9	10	11	12	13	14	15	16
						WEST BENGAL									
273	135	18,557,886	16,283,843	77	4,069	6,250	23	9,825	10,891	6	918	621	38	27,364	26,151
						SIKKIM									
43	39	85,182	75,713	2	7	1,259	1	..	21	..	..	..	1	4	3

NOTE—The total of columns 2, 5, 8 and 14 will give the total number of mother tongues.

TABLE C-V—MOTHER

NOTE :

(i) Mother tongues printed in italics belong to countries outside the Indian Sub-continent.
(ii) Names occuring after hyphen (-) have been introduced by the Linguist to indicate groupings.
(iii) Asterisk (*) means that the mother tongue is unclassified in Linguistic Survey of India.

Serial No.	Mother Tongue	WEST BENGAL								
		Total			Rural			Urban		
		Persons	Males	Females	Persons	Males	Females	Persons	Males	Females
	1	2	3	4	5	6	7	8	9	10
	ALL MOTHER TONGUES	34,926,279	18,599,144	16,327,135	26,385,437	13,579,044	12,806,393	8,540,842	5,020,100	3,520,742
1	*Adibhasha	4,807	1,397	3,410	4,246	1,016	3,230	561	381	180
2	*†Adibhasha-Bhotia	26	19	7	..	..	..	26	19	7
3	*†Adibhasha-Kurukh/Oraon	2,101	986	1,115	1,548	723	825	553	263	290
4	*†Adibhasha-Munda	13,140	5,608	7,532	13,139	5,607	7,532	1	1	..
5	*†Adibhasha-Nagesia	2	2	..	2	2	..	..	..	..
6	*Adim	24	24	..	24	24	..	..	..	..
7	*Adivasi	27	19	8	27	19	8	..	..	..
8	*Afghani/Kabuli/Pakhto/Pashto/Pathani*	*318*	*281*	*37*	*79*	*62*	*17*	*239*	*219*	*20*
9	*African*	*2*	*1*	*1*	*1*	..	*1*	*1*	*1*	..
10	*American*	*2*	*2*	..	*2*	*2*	..	..	..	..
11	Angami	2	2	..	..	..	..	2	2	..
12	*Arabic/Arabi*	*1,278*	*685*	*593*	*1,220*	*632*	*588*	*58*	*53*	*5*
13	Arakanese	16	16	..	..	..	..	16	16	..
14	*Armenian*	*44*	*18*	*26*	*4*	*2*	*2*	*40*	*16*	*24*
15	Assamese	8,279	6,964	1,315	2,666	2,047	619	5,613	4,917	696
16	*Assirian*	*4*	*4*	..	*4*	*4*	..	..	..	..
17	Asuri	757	506	251	757	506	251	..	..	..
18	*Baha	2	2	..	2	2	..	..	..	..
19	*Baisiya	27	..	27	27	..	27	..	..	..
20	*†Baiti	5	5	..	3	3	..	2	2	..
21	*Balochi/Baluchi*	*1*	..	*1*	..	..	..	*1*	..	*1*
22	*Banari	5	3	2	5	3	2	..	..	..
23	Baori	21	21	..	21	21	..	..	..	..
24	*†Barik	864	735	129	864	735	129	..	..	..
25	*Barjaian	28	11	17	28	11	17	..	..	..
26	Bengali	29,408,246	15,238,435	14,169,811	23,385,183	11,954,129	11,431,054	6,023,063	3,284,306	2,738,757
27	*Beriya	126	61	65	126	61	65	..	..	..
28	*Bhagat	211	107	104	211	107	104	..	..	..
29	Bhandari	1	..	1	1	..	1	..	..	..
30	*Bhangra	31	..	31	31	..	31	..	..	..
31	Bhili	5	..	5	..	..	..	5	..	5
32	*Bhogta	20	11	9	20	11	9	..	..	..
33	*Bhohoe	3	..	3	3	..	3	..	..	..
34	Bhojpuri	490	339	151	139	114	25	351	225	126
35	Bhopali	1	1	..	..	..	..	1	1	..
36	Bhotia-Unspecified	3,182	1,877	1,305	2,951	1,669	1,282	231	208	23
37	*†Bhuiya/Bhuyan-Oriya	434	302	132	434	302	132	..	..	..
38	Bhumij	1,272	620	652	1,272	620	652	..	..	..
39	*†Bhumijali	35	35	..	35	35	..	..	..	..

Continued to page 294.

TONGUE

(iv) Dagger (†) denotes that the mother tongue though classified in Linguistic Survey of India is either tentatively reclassified or considered unclassifiable by the Linguist.

(v) Asterisk and dagger (*†) denote that the mother tongue is unclassified by Grierson but is tentatively classified by the Linguist.

WEST BENGAL									
Darjeeling		Jalpaiguri		Cooch Behar		West Dinajpur		Malda	
Males	Females	Males	Females	Males	Females	Males	Females	Males	Females
11	12	13	14	15	16	17	18	19	20
335,036	289,604	733,339	625,953	539,694	480,112	694,372	629,425	621,990	599,033
..	..	..	..	..	..	..	..	..	..
15	..	..	1	..	..	..	..	..	..
77	..	..	..	..	..	..	..	..	..
..	..	..	..	..	..	..	..	..	..
..	..	..	..	..	..	..	..	..	..
..	..	..	..	..	..	..	..	..	..
..	..	19	8	..	..	..	..	..	..
23	..	*15*	*6*	*2*	..	*6*	*8*	..	..
..	..	..	..	..	..	..	..	..	..
..	..	..	..	..	..	..	..	..	..
2	..	..	..	..	..	..	..	..	..
..	..	..	*2*	*2*	..	*10*	*1*	*2*	..
..	..	..	..	..	..	..	..	..	..
..	..	..	..	..	..	..	..	..	..
487	103	797	350	676	137	22	..	28	4
4	..	..	..	..	..	..	..	..	..
44	14	460	237	..	..	2	..	..	..
..	..	2	..	..	..	..	..	..	..
..	..	..	27	..	..	..	..	..	..
..	..	..	..	..	..	..	..	..	..
..	..	..	..	..	..	..	..	..	..
..	..	3	2	..	..	..	..	..	..
..	..	..	..	..	..	..	..	..	..
53	19	682	110	..	..	..	..	..	..
11	17	..	..	..	..	..	..	..	..
61,814	53,358	393,769	347,060	512,688	467,642	499,438	456,373	520,256	501,160
..	..	60	60	..	..	..	1	..	..
..	..	107	104	..	..	..	..	..	..
..	..	..	..	..	..	..	1	..	..
..	..	..	..	..	..	..	..	..	..
..	..	..	..	..	..	..	..	..	..
..	..	11	9	..	..	..	..	..	..
..	3	..	..	..	..	..	..	..	..
75	16	18	9	1	..	19	..	1	..
..	..	..	..	..	..	..	..	..	..
1,367	1,021	506	254	..	..	..	15	..	..
..	..	202	34	..	..	97	98	1	..
..	..	52	52	..	..	..	..	..	..
..	..	..	..	..	..	..	..	..	..

TABLE C-V—MOTHER

Serial No.	Mother Tongue	WEST BENGAL							
		Murshidabad		Nadia		24-Parganas		Calcutta	
		Males	Females	Males	Females	Males	Females	Males	Females
	1	21	22	23	24	25	26	27	28
	ALL MOTHER TONGUES	1,160,283	1,129,727	879,430	833,894	3,366,805	2,914,110	1,815,791	1,111,498
1	*Adibhasha	..	..	..	..	1,226	1,192	..	..
2	*†Adibhasha-Bhotia	..	..	..	..	..	5	4	1
3	*†Adibhasha-Kurukh/Oraon	..	..	..	22	522	85	..	..
4	*†Adibhasha-Munda	..	..	..	..	280	122	..	..
5	*†Adibhasha-Nagesia	..	..	..	..	2	..	..	..
6	*Adim	..	..	..	..	..	..	..	..
7	*Adivasi	..	..	..	..	..	..	..	..
8	*Afghani/Kabuli/Pakhto/Pashto/Pathani*	*1*	..	*4*	..	*9*	*6*	*145*	*9*
9	*African*	..	..	..	..	..	..	*1*	..
10	*American*	..	..	*2*	..	..	..	..	..
11	Angami	..	..	..	..	..	..	..	..
12	*Arabic/Arabi*	*2*	*4*	..	..	*111*	*12*	*37*	*5*
13	Arakanese	..	..	..	..	..	..	16	..
14	*Armenian*	..	..	..	..	*1*	..	*15*	*24*
15	Assamese	17	80	19	8	235	26	2,394	335
16	*Assirian*	..	..	..	..	..	..	..	..
17	Asuri	..	..	..	..	..	..	..	..
18	*Baha	..	..	..	..	..	..	..	..
19	*Baisiy	..	..	..	..	..	..	..	..
20	*†Baiti	..	..	5	..	..	..	..	..
21	*Balochi/Baluchi*	..	..	..	..	..	..	..	*1*
22	*Banari	..	..	..	..	..	..	.	..
23	Baori	..	.	..	..	..	..	..	..
24	*†Barik	..	..	..	..	..	..	..	..
25	*Barjalan	..	..	..	..	..	..	..	..
26	Bengali	1,120,497	1,094,383	853,286	820,162	2,988,415	2,744,121	1,058,418	810,437
27	*Beriya	..	..	..	4	..	..	..	..
28	*Bhagat	..	..	..	..	..	..	..	..
29	Bhandari	..	..	..	..	..	..	..	..
30	*Bhangra	..	..	..	..	..	..	..	..
31	Bhili	..	..	..	..	..	5	..	..
32	*Bhogta	..	..	..	..	..	..	.	..
33	*Bhohoe	..	..	..	..	..	..	..	..
34	Bhojpuri	..	..	..	..	..	..	..	..
35	Bhopali	..	..	..	..	..	..	1	..
36	Bhotia-Unspecified	..	..	..	1	..	..	1	14
37	*†Bhuiya/Bhuyan-Oriya	..	..	..	..	..	..	..	..
38	Bhumij	..	..	..	..	..	..	..	..
39	*†Bhumijali	..	..	..	..	..	..	..	..
40	*Bhutnagri	..	..	6	3	..	..	..	..
41	Bihari	..	..	2	..	..	..	..	..
42	†Bilaspuri	..	..	..	..	..	..	..	..
43	Birhor	..	..	..	..	..	..	..	..

Continued to page 296.

TONGUE—*contd.*

WEST BENGAL							
Howrah		Hooghly		Burdwan		Birbhum	
Males	Females	Males	Females	Males	Females	Males	Females
29	30	31	32	33	34	35	36
1,127,392	911,085	1,179,267	1,052,151	1,658,976	1,423,870	732,922	713,263
..	..	..	..	..	..	..	..
..	..	..	..	..	..	..	..
11	1	..	..	209	..	..	..
1	..	..	..	..	..	..	..
..	..	..	..	..	..	..	..
..	..	..	..	..	..	..	..
..	..	..	..	..	..	..	..
25	..	*14*	*3*	*20*	*5*	*15*	..
..	..	..	*1*	..	..	..	..
..	..	..	..	..	..	..	..
..	..	..	..	..	..	..	..
..	..	*71*	*105*	*4*	*8*	*4*	3
..	..	..	..	..	..	..	..
..	..	..	..	*2*	*2*	..	..
964	22	81	126	837	11	117	11
..	..	..	..	..	..	..	..
..	..	..	..	..	..	..	..
..	..	..	..	..	..	..	..
..	..	..	..	..		..	..
..	..	..	..	..	..		..
..	..	..	..	..	..		
..	..	..	..	..	..		
..	..	..	..	..	..	21	
..	..	..	..	..	..	..	..
..	..	..	..	..	..	..	..
913,422	828,951	1,007,218	958,179	1,312,836	1,225,871	661,146	646,914
..	..	..	..	..	..	..	..
.	..	..	..	..	..	..	..
..	..	..	..	..	..	..	..
..	..	..	..	..	..	..	31
..	..	..	..	..	..	..	..
..	..	..	..	..	..	..	..
..	..	..	..	..	..	..	..
11	3	11	..	..	..	..	..
..	..	..	..	..	..	..	..
2	..	1	..	..	..	..	..
.	..	..	..	2	..	..	..
..	..	..	..	..	..	..	..
..	..	..	..	..	..	..	..
..	..	..	..	..	..	..	..
..	..	..	..	7	..	..	..
..	..	61	59	147	..	..	..
..	..	..	..	..	..	..	..
..	..	..	..	..	..	..	..

TABLE C-V—MOTHER

Serial No.	Mother Tongue	WEST BENGAL					
		Bankura		Midnapore		Purulia	
		Males	Females	Males	Females	Males	Females
	1	37	38	39	40	41	42
	ALL MOTHER TONGUES	340,423	824,090	2,224,073	2,117,782	689,351	670,665
1	*Adibhasha	..	..	162	1,146	9	1,072
2	*†Adibhashá-Bhotia	..	..	.	..	..	..
3	*†Adibhasha-Kurukh/Oraon	..	285	..	..	167	722
4	*†Adibhasha-Munda	..	..	183	29	5,144	7,381
5	*†Adibhasha-Nagesia	..	..	..	..	..	..
6	*Adim	24	..	..	..	..	..
7	*Adivasi	..	..	..	..	..	..
8	*Afghani/Kabuli/Pakhto/Pashto/Pathani*	*1*	..	*1*	..	..	..
9	*African*	..	..	..	..	..	..
10	*American*	..	..	..	..	..	..
11	Angami	..	..	..	..	..	..
12	*Arabic/Arabi*	..	..	*439*	*450*	*3*	*3*
13	Arakanese	..	..	..	..	..	..
14	*Armenian*	..	..	..	..	..	..
15	Assamese	..	3	290	95	..	4
16	*Assirian*	..	..	..	..	..	..
17	Asuri	..	..	..	..	..	..
18	*Baha	..	..	..	..	..	..
19	*Baisiya	..	..	..	..	..	..
20	*†Baiti	..	..	..	..	..	..
21	*Balochi/Baluchi*	..	..	..	..	..	..
22	*Banari	..	..	..	..	..	..
23	Baori	..	..	..	..	..	..
24	*†Barik	..	..	..	..	..	..
25	*Barjaian	..	..	..	..	..	..
26	Bengali	761,259	746,800	1,997,843	1,912,124	676,100	656,276
27	*Beriya	1	..	..	..	..	..
28	*Bhagat	..	..	..	..	..	..
29	Bhandari	..	..	..	..	..	..
30	*Bhangra	..	..	..	..	..	..
31	Bhili	..	..	..	..	..	..
32	*Bhogta	..	..	..	..	..	..
33	*Bhohoe	..	..	..	..	..	..
34	Bhojpuri	..	..	3	..	200	123
35	Bhopali	..	..	..	..	..	..
36	Bhotia-Unspecified	..	..	..	..	..	..
37	*†Bhuiya/Bhuyan-Oriya	..	..	..	..	..	..
38	Bhumij	..	..	508	600	..	..
39	*†Bhumijali	..	..	35	..	..	..
40	*Bhutnagri	..	..	..	..	..	..
41	Bihari	..	..	..	..	..	..
42	†Bilaspuri	..	..	..	..	.	..
43	Birhor	..	..	..	..	..	..

Continued to page 298.

TONGUE—*contd.*

SIKKIM								
Total			Rural			Urban		
Persons	Males	Females	Persons	Males	Females	Persons	Males	Females
43	44	45	46	47	48	49	50	51
162,189	85,193	76,996	155,341	81,285	74,056	6,848	3,908	2,940
..	..	..	..	..	.	..	.	.
..	.	..	..	..	..	..	..	..
..	..	..	..	..	..	..	..	..
..	..	..	..	..	..	..	..	..
..	.	..	..	..	..	..	..	..
..	..	..	..	.	..	..	..	..
..	..	..	..	..	..	..	..	..
..	..	..	..	..	..	..	..	..
..	..	..	..	..	..	..	..	..
..	..	..	..	..	..	..	..	..
..	..	..	..	..	..	..	.	..
..	..	..	..	..	..	..	..	.
..	..	..	..	..	..	..	..	..
..	..	..	..	..	..	..	..	..
5	3	2	..	..	..	5	3	2
..	..	..	..	..	..	..	..	..
..	..	..	..	..	..	..	..	..
..	..	..	..	..	..	..	..	..
..	..	..	..	..	..	..	..	..
..	..	..	..	..	..	..	..	..
..	..	..	..	..	..	..	..	..
..	..	..	..	..	..	..	..	..
..	..	..	..	..	..	..	..	..
..	..	..	..	..	..	..	..	..
..	..	..	..	..	..	..	..	..
660	313	347	177	87	90	483	226	257
..	..	..	..	..	..	..	..	..
..	..	..	..	..	..	..	..	..
..	..	..	..	..	..	..	..	..
..	..	..	..	..	..	..	..	..
.	..	..	..	..	..	..	..	..
.	..	..	..	..	..	..	..	..
..	..	..	..	..	..	..	..	..
..	..	..	..	..	.	..	..	..
..	..	..	..	..	..	..	..	..
10,762	5,878	4,884	10,762	5,878	4,884	..	..	..
..	..	..	..	..	..	..	..	..
..	..	..	..	..	.	..	..	..
..	..	..	..	..	..	..	..	..
..	..	..	..	..	..	..	..	..
81	70	11	33	31	2	48	39	9
..	..	..	..	..	..	..	..	..
..	..	..	..	..	..	..	..	..

TABLE C-V- -MOTHER

Serial No.	Mother Tongue	WEST BENGAL								
		Total			Rural			Urban		
		Persons	Males	Females	Persons	Males	Females	Person	Males	Females
	1	2	3	4	5	6	7	8	9	10
	Continued from page 288.									
40	*Bhutnagri	145	19	126	145	19	126	..	..	..
41	Bihari	339	259	80	205	155	50	134	104	30
42	†Bilaspuri	424	282	142	424	282	142	..	.	..
43	Birhor	12	.	12	12	..	12	.	..	..
44	Birjia/Brijia/Binjhia	74	29	45	74	29	45	..	.	..
45	Bodo/Boro	5,903	3,439	2,464	5,899	3,435	2,464	4	4	..
46	*Burmese*	*242*	*143*	*99*	*8*	*1*	*7*	*234*	*142*	*92*
47	*Canadian*	*17*	*11*	*6*	*6*	*5*	*1*	*11*	*6*	*5*
48	*Ceylonese/Simelu/Singhalese*	*16*	*13*	*3*	*10*	*9*	*1*	*6*	*4*	*2*
49	*Chamaiya	14	14	.	14	14	..	.	..	..
50	*Chinese/Chini*	*10,384*	*6,059*	*4,325*	*702*	*485*	*217*	*9,682*	*5,574*	*4,108*
51	*Coor	72		72	72	..	72	..	..	..
52	Coorgi/Kodagu	1	1	..		.	.	1	1	..
53	*Czech/Czechoslovakian*	*4*	*4*	.	..	..	.	*4*	*4*	..
54	*Danish*	*24*	*19*	*5*	*4*	..	*4*	*20*	*19*	*1*
55	*†Dehari	18	8	10	18	8	10	.	..	..
56	*Deshi	2	.	2	2	.	2	..	..	..
57	Deswali	9	3	6	9	3	6	..	..	..
58	Deswali/Hariani	12	.	12	12	.	12	..	..	..
59	Devanagari	23	13	10	23	13	10	..	..	..
60	Dhangri	1,096	550	546	1,096	550	546	..	..	..
61	Dhimal	11	9	2	11	9	2	..	..	..
62	Dogri	642	467	175	202	120	82	440	347	93
63	Dukpa	1,089	423	666	108	67	41	981	356	625
64	*Dutch*	*141*	*128*	*13*	*1*	*1*	..	*140*	*127*	*13*
65	*English*	*39,325*	*18,775*	*20,550*	*3,821*	*3,134*	*687*	*35,504*	*15,641*	*19,863*
66	*Finnish*	*22*	*22*	..	..	..	..	*22*	*22*	..
67	*French*	*191*	*109*	*82*	*66*	*23*	*43*	*125*	*86*	*39*
68	*Gabaro	85	85	..	85	85	..	..	..	..
69	*Ganga	151	97	54	151	97	54	..	..	..
70	Garhwali	1,436	1,254	182	607	477	130	829	777	52
71	Garo	172	88	84	164	81	83	8	7	1
72	*†Gayari	16	16	..	16	16	..	..	..	..
73	*Geneng	..	..	..	..	..	..	..	..	..
74	*German*	*297*	*208*	*89*	*10*	*4*	*6*	*287*	*204*	*83*
75	*Ghatwai	119	48	71	119	48	71	..	..	..
76	†Goanese	19	10	9	1	1	..	18	9	9
77	Gondi	75	42	33	75	42	33	..	..	..
78	*Gorh	131	18	113	131	18	113	..	..	..
79	Gorkhali	513	481	32	409	377	32	104	104	..
80	*Gosai	2	2		2	2	..	..	..	..
81	*†Gouriya	251	137	114	251	137	114	..	..	..
82	*Greek*	*156*	*152*	*4*	..	..	..	*156*	*152*	*4*
83	Gujarati	25,707	13,945	11,762	1,161	748	413	24,546	13,197	11,349
84	*Gulgulia	20	..	20	..	..	..	20	..	20
	Continued to page 300.									

TONGUE—*contd.*

WEST BENGAL									
Darjeeling		Jalpaiguri		Cooch Behar		West Dinajpur		Malda	
Males	Females	Males	Females	Males	Females	Males	Females	Males	Females
11	12	13	14	15	16	17	18	19	20
..	.	..	..	..	..	13	120	..	..
184	64	20	16	1	..	..	..	45	..
..	..	74	83	..	..	..	..	..	..
..	..	..	12	..	..	..	..	..	..
..	22	29	23	..	..	..	..	..	..
..	..	3,386	2,393	49	66	..	..	..	..
49	*9*	..	..	..	..	..	..	..	..
5	*1*	..	..	..	..	..	..	..	..
..	..	..	..	..	..	..	..	..	..
..	..	..	..	..	..	..	..	14	..
269	*213*	*290*	*176*	..	..	..	..	..	..
..	72	..	..	..	..	..	..	..	.
..	..	..	..	..	..	..	..	..	.
..	..	..	..	..	..	..	..	..	..
..	..	..	..	..	..	..	..	..	.
..	..	..	..	..	..	..	..	..	..
..	..	..	..	..	..	..	..	..	2
..	..	8	6	..	..	..	..	..	..
..	..	..	12	..	..	..	..	..	..
3	..	..	..	..	..	..	..	4	10
..	..	..	..	..	..	..	..	1	..
..	..	..	..	..	..	..	..	..	..
..	..	..	..	1	..	90	59	..	..
397	643	26	23	..	.	..	..	..	..
..	..	..	..	..	..	..	..	..	..
582	*483*	*237*	*123*	..	*1*	*6*	*9*	*22*	*6*
..	..	..	..	..	..	..	..	..	..
21	*38*	..	..	..	..	*4*	*2*	..	..
..	..	85	..	..	..	..	..	..	..
..	..	97	54	..	..	..	..	..	.
21	12	455	130	5	..	..	..	..	
3	..	..	..	79	83	..	..	..	..
..	..	16	..	..	..	..	..	..	..
..	..	..	..	..	..	..	..		.
2	*7*	..	..	..	..	..	..		..
..	.	7	4	..	..	80	34	..	..
..	..	..	..	..	..	..	..	..	..
42	33	..	..	..	..	..	..	..	..
..	..	18	113	..	..	..	..	..	..
438	..	38	31	2	..	..	..	..	..
..	..	2	..	..	..	..	..	..	..
..	..	..	..	..	..	..	..	..	..
..	..	..	..	..	..	..	..	..	..
33	25	43	9	26	15	10	2	14	24
..	..	..	20	..	..	..	..	..	..

TABLE C-V—MOTHER

Serial No.	Mother Tongue	WEST BENGAL							
		Murshidabad		Nadia		24-Parganas		Calcutta	
		Males	Females	Males	Females	Males	Females	Males	Females
	1	21	22	23	24	25	26	27	28
	Continued from page 290.								
44	Birjia/Brijia/Binjhia	..	..	..	..	..	..	..	..
45	Bodo/Boro	..	..	..	..	..	..	..	..
46	*Burmese*	..	*7*	*1*	..	*1*	*2*	*65*	*52*
47	*Canadian*	..	..	..	..	..	*5*	..	..
48	*Ceylonese/Simelu/Singhalese*	..	..	..	..	..	.	*4*	*2*
49	*Chamaiya	..	..	..	..	..	..	..	..
50	*Chinese/Chini*	..	*4*	*2*	*3*	*235*	*112*	*5,097*	*3,717*
51	*Coor	..	..	..	..	..	..	..	..
52	Coorgi/Kodagu	..	..	..	..	..	..	1	..
53	*Czech/Czechoslovakian*	..	..	..	..	*4*	..	..	..
54	*Danish*	..	..	..	..	..	..	*19*	*1*
55	*†Dehari	..	..	..	..	..	..	..	..
56	*Deshi	..	..	..	..	..	..	..	..
57	Deswali	..	..	..	..	..	..	..	..
58	Deswali/Hariani	..	..	..	..	..	..	..	..
59	Devanagari	..	..	6	..	..	..	..	..
60	Dhangri	..	..	..	..	..	..	..	..
61	Dhimal	..	..	..	..	..	..	..	..
62	Dogri	30	23	.	..	340	89	6	4
63	Dukpa	..	..	..	..	..	..	..	..
64	*Dutch*	..	..	*1*	..	*1*	*5*	*125*	*8*
65	*English*	*3*	2	*14*	*22*	*671*	*280*	*11,736*	*16,121*
66	*Finish*	..	..	..	..	..	..	*22*	..
67	*French*	..	..	..	..	*5*	*8*	*18*	*29*
68	*Gabaro	..	..	..	..	..	..	..	..
69	*Ganga	..	..	..	..	..	..	..	..
70	Garhwali	..	..	21	..	512	30	219	6
71	Garo	..	..	..	..	..	..	..	1
72	*†Gayari	..	..	..	..	..	..	..	..
73	*Geneng	..	..	..	..	..	..	..	..
74	*German*	..	..	*1*	..	..	*24*	*121*	*50*
75	*Ghatwal	..	..	..	..	..	..	..	..
76	†Goanese	..	..	..	..	..	..	2	5
77	Gondi	..	..	..	..	..	..	..	..
78	*Gorh	..	..	..	..	..	..	..	..
79	Gorkhali	..	..	2	..	..	..	..	..
80	*Gosai	..	..	..	..	..	..	..	..
81	*†Gouriya	..	..	..	..	..	..	..	..
82	*Greek*	..	..	..	..	..	..	*152*	*4*
83	Gujarati	27	12	62	32	180	144	11,229	9,545
84	*Gulgulia	..	..	..	..	..	..	..	..
85	Gurmukhi	86	15	108	50	4,763	1,085	14,607	4,908
86	Gurung	..	..	..	..	..	..	..	..
87	Haijong/Hajong	..	..	..	..	..	..	..	..

Continued to page 302.

TONGUE—*contd.*

WEST BENGAL							
Howrah		Hooghly		Burdwan		Birbhum	
Males	Females	Males	Females	Males	Females	Males	Females
29	30	31	32	33	34	35	36
..	..	..	..	..	..	..	..
..	..	4	..	..	5	..	..
..	*8*	*3*	*18*	*24*	*1*	..	..
1	..	..	..	..	..	..	..
..	..	..	.	..	..	*9*	*1*
..	..	..	..	..	..	..	..
22	*2*	*57*	*42*	*80*	*49*	*6*	*4*
..	..	..	.	..	..	..	..
..	..	..	..	..	..	..	..
..	..	..	..	..	..	..	..
..	..	..	..	..	..	..	..
..	..	8	10	..	..	..	..
..	..	..	..	..	..	..	..
..	..	..	..	..	..	..	..
..	..	..	..	..	..	..	..
..	..	..	..	..	..	..	..
..	..	11	..	16	..	522	546
..	..	..	..	..	..	9	2
..	..	..	..	..	..	..	..
..	..	..	..	..	..	..	..
..	..	..	..		..	..	..
645	*489*	*450*	*241*	*3,457*	*1,322*	*2*	*2*
..	..	..	..	..	..	..	..
..	..	..	*1*	*61*	*3*	..	..
..	..	..	..	..	..	..	..
..	..	..	..	..	..	..	..
16	..	..	..	4	..	..	..
..	..	6	..	..	..	..	..
..	..	..	..	..	..	..	..
..	..	..	..	..	..	..	..
..	*2*	*1*	*2*	*83*	*4*	..	..
..	..	..	..	11	33	..	..
3	..	..	..	5	..	..	..
..	..	..	..	..	..	..	..
..	..	..	..	..	..	..	..
..	..	..	..	1	1	..	..
..	..	..	..	..	..	..	..
..	..	..	..	137	114	..	..
..	..	..	..	..	..	..	..
240	274	338	124	1,293	963	65	31
..	..	..	..	..	..	..	..
2,508	1,051	1,055	872	5,193	2,876	144	37
..	..	..	..	..	..	..	..
..	..	..	..	..	..	..	..

TABLE C-V—MOTHER

Serial No.	Mother Tongue	WEST BENGAL					
		Bankura		Midnapore		Purulia	
		Males	Females	Males	Females	Males	Females
	1	37	38	39	40	41	42
	Continued from page 292.						
44	Birjia/Brijia/Binjhia	..	..	..	..	..	.
45	Bodo/Boro	..	..	.	..	..	..
46	*Burmese*	..	.	..	*2*	.	..
47	*Canadian*	..	..	*5*	..	..	..
48	*Ceylonese/Simelu/Singhalese*	..	..	..	..	..	..
49	*Chamaiya	..	..	..	..	..	.
50	*Chinese/Chini*	..	..	*1*	*3*	.	..
51	*Coor	..	..	..	..	..	..
52	Coorgi/Kodagu	.	..	..	..	..	..
53	*Czech/Czechoslovakian*	..	..	..	.	.	..
54	*Danish*	..	..	.	.	..	..
55	*†Dehari	..	.	..	..	..	..
56	*Deshi	..	..	.	..	..	..
57	Deswali	..	..	..	..	..	..
58	Deswali/Hariani	..	..	..	..	..	..
59	Devanagari	..	..	.	..	..	..
60	Dhangri	..	..	..	..	..	..
61	Dhimal	..	..	..	..	..	..
62	Dogri	..	..	..	..	..	..
63	Dukpa	..	..	..	.	..	..
64	*Dutch*	..	..	..	..	..	..
65	*English*	*9*	*8*	*741*	*1,218*	*200*	*223*
66	*Finnish*	..	..	..	..	..	..
67	*French*	..	*1*	..	..	..	..
68	*Gabaro	..	..	..	..	..	..
69	*Ganga	..	..	..	..	..	..
70	Garhwali	..	..	1	4	..	..
71	Garo	..	..	..	..	..	..
72	*†Gayari	.	..	..	..	..	..
73	*Geneng	..	..	..	..	..	..
74	*German*	..	..	..	..	..	..
75	*Ghatwal	..	..	..	..	..	..
76	†Goanese	..	..	..	4	..	..
77	Gondi	..	..	..	..	..	..
78	*Gorh	..	..	..	..	..	..
79	Gorkhali	..	..	..	..	..	..
80	*Gosai	..	..	..	..	..	..
81	*†Gouriya	..	..	..	..	..	..
82	*Greek*	..	..	..	..	..	..
83	Gujarati	41	64	281	458	63	40
84	*Gulgulia	..	..	..	..	..	..
85	Gurmukhi	33	24	1,750	1,923	177	278
86	Gurung	..	..	..	..	..	..
87	Haijong/Hajong	..	..	..	..	..	..
	Continued to page 304.						

TONGUE—*contd.*

SIKKIM								
Total			Rural			Urban		
Persons	Males	Females	Persons	Males	Females	Persons	Males	Female
43	44	45	46	47	48	49	50	51
..	..	..	..	..	.	..	.	..
..	..	..	..	..	..	.	.	..
..	..	..	..	..	..	..	..	
..	..	..	..	..	..	..	..	..
..	..	..	..	..	..	..	..	..
..	..	..	..	..	..	..	..	..
..	..	..	..	..	..	.	..	..
..	..	..	..	..	..	..	..	..
..	..	..	..	..	..	..	..	..
..	..	..	..	..	..	.	.	..
..	..	..	..	..	..	..	..	.
..	..	..	..	..	.	..	.	..
..	..	..	..	..	.	..	..	..
..	..	..	..	..	..	..	..	..
..	..	..	..	..	.	.	.	.
..	..	..	..	.	..	.	.	..
..	..	..	..	..	..	..	..	..
..	..	..	..	..	..	..	..	..
2	2	..	2	2	..	.	..	..
24	11	13	24	11	13	..	..	..
..	..	..	..	..	.	..	..	..
7	*4*	*3*	*2*	*2*	.	*5*	*2*	*3*
..	..	..	..	..	..	..	..	..
..	..	..	..	..	..	..	..	.
..	..	..	..	..	..	..	..	..
..	..	..	..	..	..	..	..	..
2	2	..	2	2	..	..	..	..
..	..	..	..	..	..	.	..	..
..	..	..	..	..	..	..	..	..
9	7	2	9	7	2	..	..	..
..	..	..	..	..	.	.	..	..
..	..	..	..	..	..	..	..	..
..	..	..	..	..	..	..	..	..
..	..	..	..	..	.	..	.	..
..	..	..	..	..	.	..	..	.
40	40	..	39	39	..	1	1	..
..	..	..	.	..	.	..	.	.
..	..	..	..	..	.	..	.	.
..	..	..	..	..	..	..	.	..
3	1	2	.	.	..	3	1	2
..	..	.	..	..	..	..	..	..
70	32	38	2	2	..	68	30	38
65	51	14	65	51	14	.	..	.
.	..	..	.	.	.	..	..	

TABLE C-V—MOTHER

Serial No.	Mother Tongue	WEST BENGAL								
		Total			Rural			Urban		
		Persons	Males	Females	Persons	Males	Females	Persons	Males	Females
	1	2	3	4	5	6	7	8	9	10
	Continued from page 294.									
85	Gurmukhi	44,613	31,162	13,451	4,244	2,644	1,600	40,369	28,518	11,851
86	Gurung	12	9	3	10	7	3	2	2	..
87	Haijong/Hajong	5	3	2	5	3	2	..	..	..
88	*Hebrew/Jewish*	*14*	*5*	*9*	..	..	..	*14*	*5*	*9*
89	Hindi	1,894,039	1,309,355	584,684	511,584	336,920	174,664	1,382,455	972,435	410,020
90	Hindustani	6	5	1	6	5	1	..	..	..
91	Ho	236	125	111	235	124	111	1	1	..
92	*Indonesian*	*9*	*9*	..	..	..	..	*9*	*9*	..
93	*Irish*	*14*	*7*	*7*	*7*	*7*	..	*7*	..	*7*
94	*Israeli*	*2*	..	*2*	..	..	..	*2*	..	*2*
95	*Italian*	*48*	*35*	*13*	*21*	*19*	*2*	*27*	*16*	*11*
96	Jaini	2	2	..	2	2	..	..	..	..
97	*Japanese*	*180*	*167*	*13*	*1*	*1*	..	*179*	*166*	*13*
98	*Jhalo Malo	4	..	4	..	..	..	4	..	4
99	*Jhara	30	2	28	30	2	28	..	..	..
100	Kachchhi	33	18	15	14	8	6	19	10	9
101	Kagate	44	44	..	..	..	..	44	44	..
102	Kahari	21	6	15	6	6	..	15	..	15
103	Kamari	20	..	20	20	..	20	..	..	..
104	Kami	5	5	..	5	5	..	..	..	..
105	Kaugri	2	2	..	..	..	..	2	2	..
106	Kannada	683	379	304	162	77	85	521	302	219
107	*Kardhani	8	8	..	8	8	..	..	..	..
108	Karmali	12,533	7,235	5,298	12,505	7,235	5,270	28	..	28
109	Karnataka	14	4	10	..	..	..	14	4	10
110	*Karumkhatan	21	21	..	21	21	..	..	..	..
111	*Kashj	14	14	..	14	14	..	..	..	..
112	Kashmiri	99	74	25	10	7	3	89	67	22
113	Kawri	6	..	6	3	..	3	3	..	3
114	Khaira	18,325	8,384	9,941	18,325	8,384	9,941	..	..	..
115	Khambu	25	3	22	3	..	3	22	3	19
116	Khandeshi	5	..	5	..	..	..	5	..	5
117	*Khansi	20	20	..	..	..	..	20	20	..
118	Kharia	832	334	498	832	334	498	..	..	..
119	Khasi	182	118	64	133	102	31	49	16	33
120	Kherwari	280	218	62	280	218	62	..	..	..
121	Khezha	..	..	..	..	..	..	..	..	..
122	†Khond/Kondh	150	81	69	149	81	68	1	..	1
123	Khortha/Khotta	51,394	25,279	26,115	51,394	25,279	26,115	..	..	..
124	Kisan-Kurukh/Oraon	102	42	60	102	42	60	..	..	..
125	Koch	14	13	1	14	13	1	..	..	..
126	Koda/Kora	7,766	4,147	3,619	7,639	4,090	3,549	127	57	70
127	Kol	938	698	240	881	697	184	57	1	56
128	*Kolkamar	208	109	99	208	109	99	..	..	..
129	*Konai	10	9	1	..	..	..	10	9	1
	Continued to page 306.									

TONGUE—*contd.*

WEST BENGAL									
Darjeeling		Jalpaiguri		Cooch Behar		West Dinajpur		Malda	
Males	Females	Males	Females	Males	Females	Males	Females	Males	Females
11	12	13	14	15	16	17	18	19	20
325	164	179	117	26	19	161	25	47	7
4	..	5	2	..	..	..	1	..	..
..	..	3	2	..	..	..	..	..	..
..	1	..	..	..	..	..	..	..	..
31,762	16,080	62,193	32,880	22,643	9,241	44,007	27,270	16,894	14,077
..	..	4	1	..	..	..	..	..	..
..	..	88	94	2	..	..	..	..	..
..	..	..	..	..	..	..	..	..	..
7	4	..	..	..	..	..	..	..	..
..	..	..	..	..	..	..	..	..	..
4	..	8	..	..	..	1	..	1	..
..	..	..	..	..	..	..	..	2	..
..	..	..	..	..	..	..	..	..	..
..	..	..	4	..	..	..	..	..	..
..	..	2	28	..	..	..	..	..	..
..	..	..	..	..	..	..	..	..	..
44	..	..	..	..	..	..	..	..	..
..	..	6	..	..	..	..	..	..	..
..	..	..	1	..	..	..	..	..	19
..	..	5	..	..	..	..	..	..	..
2	..	..	..	..	..	..	..	..	..
2	..	10	6	..	..	11	60	..	..
..	..	..	..	..	..	8	..	..	..
	..	..	..	..	..	..	..	.	..
..	..	..	..	..	..	..	..	..	..
..	..	..	..	..	..	..	..	..	..
14	..	..	..	..	..	..	..	..	..
18	4	2	..	..	..	..	..	..	..
..	..	..	3	..	..	..	..	..	..
..	..	8,384	9,041	..	..	..	..	..	..
3	..	..	..	..	..	..	3	..	..
..	..	..	..	..	..	..	..	..	..
..	..	..	..	..	..	..	..	..	..
200	262	7	79	76	88	..	..	13	..
97	36	..	..	5	..	..	..	..	..
69	12	..	..	..	..	..	..	..	..
..	..	..	..	..	..	..	..	..	..
12	..	17	10	..	..	..	..	..	..
78	..	..	..	..	..	39	50	24,572	25,252
31	52	11	8	..	..	..	..	..	..
..	..	13	1	..	..	..	..	..	..
56	124	1	309	..	..	..	..	221	99
65	.	39	45	..	..	17	20	67	63
..	..	..	..	..	..	109	99	..	..
..	..	..	..	..	..	..	..	..	..

TABLE C-V—MOTHER

Serial No.	Mother Tongue	WEST BENGAL							
		Murshidabad		Nadia		24-Parganas		Calcutta	
		Males	Females	Males	Females	Males	Females	Males	Females
	1	21	22	23	24	25	26	27	28
	Continued from page 296.								
88	*Hebrew/Jewish*	..	..	..	.	..	..	*5*	*8*
89	Hindi	19,047	15,096	17,987	7,478	228,046	93,639	410,436	155,791
90	Hindustani	..	..	1	..	..	..	..	..
91	Ho	..	..	..	..	..	..	1	..
92	*Indonesian*	..	..	..	..	..	..	*9*	..
93	*Irish*	..	..	..	..	..	..	..	*3*
94	*Israeli*	..	..	..	..	..	.	..	*2*
95	*Italian*	..	..	*9*	..	..	.	*9*	*10*
96	Jaini	..	..	..	..	..	..	..	..
97	*Japanese*	..	..	..	*1*	*13*	.	*153*	*12*
98	*Jhalo Malo	..	..	..	..	..	..	.	..
99	*Jhara	..	..	..	..	..	..	..	..
100	Kachchhi	..	..	..	..	..	.	10	9
101	Kagate	.	..	..	..	..	..	..	..
102	Kahari	..	..	..	..	.	..	..	15
103	Kamari	..	..	..	..	..	..	..	..
104	Kami	..	..	..	..	..	..	..	..
105	Kangri	..	..	..	..	..	..	..	..
106	Kannada	..	..	4	9	38	20	105	119
107	*Kardhani	..	..	..	..	..	.	.	.
108	Karmali	..	..	..	..	..	..	..	..
109	Karnataka	..	..	..	..	..	..	4	10
110	*Karumkhatan	..	..	..	..	..	..	..	..
111	*Kashj	..	..	..	..	..	..	..	..
112	Kashmiri	..	..	..	..	3	1	40	15
113	Kawri	..	..	..	..	..	3	..	..
114	Khaira	..	..	..	..	..	..	..	..
115	Khambu	..	..	..	..	..	..	..	19
116	Khandeshi	..	..	..	..	..	5	..	..
117	*Khansi	..	..	..	..	..	..	..	..
118	Kharia	10	11	..	2	..	1	..	..
119	Khasi	..	..	..	1	1	1	*5*	*9*
120	Kherwari	..	..	..	..	..	..	..	..
121	Khezha	..	..	..	..	..	.	..	.
122	†Khond/Kondh	..	..	52	58	..	1	..	..
123	Khortha/Khotta	..	..	9	8	..	..	..	..
124	Kisan-Kurukh/Oraon	..	..	..	..	..	..	..	..
125	Koch	.	.	..	..	..	..	..	..
126	Koda/Kora	22	29	..	..	.	..	.	..
127	Kol	..	..	..	..	..	45	..	..
128	*Kolkamar	..	..	..	..	..	..	..	..
129	*Konai	..	..	..	..	2	1	..	..
130	†Konkani	..	..	..	..	10	6	409	252
131	*Konwar	..	..	..	..	..	..		..
132	†Koraputi	..	..	..	..		.	..	.

Continued to page 308.

TONGUE—*contd.*

WEST BENGAL							
Howrah		Hooghly		Burdwan		Birbhum	
Male	Females	Males	Females	Male	Females	Males	Females
29	30	31	32	33	34	35	36
..	..	..	..	.	..	..	..
134,658	46,509	90,296	39,141	178,575	81,967	11,128	7,031
..	..	..	..	..	..	..	.
1	..	5	..	..	1	..	..
..	..	..	..	..	..	..	..
..	.	..	..	.	..	..	.
..	..	..	..		..	..	..
..	..	*1*	*1*	.	*1*	*2*	*1*
..	..	..	..	.	..	.	..
..	..	..	.	.	..	*1*	..
..	..	.	..	..	..	..	..
..	..	.	..	..	.	..	..
..	..	..	..	8	6	..	.
..	..	..	..	..	..	.	..
..	..	..	..	..	..	..	..
..	..	..	..	..	.	..	..
..	..	..	..	..	..	.	..
..	..	.	..	..	..	..	..
22	27	9	34	138	28	33	..
..	..	..	..	..	..	..	..
..	..	..	..	..	..	..	..
..	..	..	.	..	..	..	..
21	..	..	..	..	.	.	..
..	..	..	..	.	..	..	..
3	2	2	..	5	3	..	..
..	..	..	..	..	.		..
..	..	..	..	..	..	..	..
..	..	..	..	..	..	..	..
..	..	..	..	..	..	.	.
.	..	..	..	20	..	..	..
..	..	..	..	28	10	..	.
..	..	10	8	.	9	..	.
.	..	..		..	..	.	..
..	..	..	..	..	..	..	..
.	..	..	..	.	..	..	..
.	..	..	..	.	61	581	744
..	..	..	.	..	..	..	..
..	..	.	..	..	.	..	.
6	..	309	64	1,892	1,108	970	41
	..	..	.	28	21	70	32
..	.	..	..	..	..	..	.
7	..	..	..	..	..	..	..
5	.	1	.	20	13	..	..
..		..	..	..	..	..	..
..	..	.	..	..	..	..	..

TABLE C-V—MOTHER

Serial No.	Mother Tongue	WEST BENGAL					
		Bankura		Midnapore		Purulia	
		Males	Females	Males	Females	Males	Females
	1	37	38	39	40	41	42
	Continued from page 298.						
88	*Hebrew/Jewish*	..	..	..	..	..	..
89	Hindi	4,333	1,760	26,933	18,332	15,417	17,742
90	Hindustani	..	..	..	..	..	..
91	Ho	23	16	5	..	..	..
92	*Indonesian*	..	..	..	..	..	..
93	*Irish*	..	..	..	..	..	..
94	*Israeli*	..	..	..	..	..	..
95	*Italian*	..	..	..	..	..	..
96	Jaini	..	..	..	..	..	..
97	*Japanese*	..	..	..	..	..	..
98	*Jhalo Malo	..	..	..	..	..	..
99	*Jhara	..	..	..	..	..	..
100	Kachchhi	..	..	..	..	..	..
101	Kagate	..	..	..	..	..	..
102	Kahari	..	..	..	..	..	..
103	Kamari	..	..	..	..	..	..
104	Kami	..	..	..	..	..	..
105	Kangri	..	..	..	..	..	..
106	Kannada	1	..	6	1	..	..
107	*Kardhani	..	..	..	..	..	..
108	Karmali	..	..	..	..	7,235	5,298
109	Karnataka	..	..	..	..	..	..
110	*Karumkhatan	..	..	..	..	..	..
111	*Kashi	..	..	..	..	..	..
112	Kashmiri	..	..	1	..	..	..
113	Kawri	..	..	..	..	..	..
114	Khaira	..	..	..	..	..	..
115	Khambu	..	..	..	..	..	..
116	Khandeshi	..	..	..	..	..	..
117	*Khansi	..	..	..	..	..	..
118	Kharia	..	45	..	..	..	..
119	Khasi	..	..	..	..	..	..
120	Kherwari	..	..	36	47	113	3
121	Khezha	..	..	..	..	..	..
122	†Khond/Kondh	..	..	..	..	..	..
123	Khortha/Khotta	..	..	..	..	..	..
124	Kisan-Kurukh/Oraon	..	..	..	..	..	..
125	Koch	.	..	..	..	..	..
126	Koda Kora	313	264	357	981	..	..
127	Kol	1	..	462	13	..	1
128	*Kolkamar	..	..	..	..	..	..
129	*Konai	..	..	..	..	..	..
130	†Konkani	..	..	..	..	..	..
131	*Konwar	..	..	..	..	..	..
132	†Koraputi	..	..	..	..	..	..

Continued to page 310.

TONGUE—*contd.*

SIKKIM								
Total			Rural			Urban		
Persons	Males	Females	Persons	Males	Females	Persons	Males	Females
43	44	45	46	47	48	49	50	51
..	..	..	..	..	..	..	..	..
2,153	1,702	451	1,581	1,267	314	572	435	137
1	1	..	1	1	..	..	..	..
.	..	.	..	..	..	..	..	..
.	..	..	..	..	..	..	..	..
..	..	..	..	..	..	..	..	..
..	..	..	..	..	..	..	..	..
.	..	..	..	..	..	..	..	..
..	..	..	..	..	..	..	..	..
..	..	..	..	..	..	..	..	..
..	..	..	..	..	..	..	..	..
.	..	..	..	..	..	..	..	..
..	..	..	..	..	..	..	..	..
..	..	..	..	..	..	..	..	..
..	..	..	..	..	..	..	..	..
..	..	..	..	..	..	..	..	..
..	..	..	..	..	..	..	..	..
..	..	..	..	..	..	..	..	..
1	1	..	1	1	..	..	..	..
..	..	..	..	..	..	..	..	..
..	..	..	..	..	..	..	..	..
..	..	..	..	..	..	..	..	..
..	..	..	..	..	..	..	..	..
..	..	..	..	..	..	..	..	..
1	1	..	1	1	..	..	..	..
..	..	..	..	..	..	..	..	..
..	..	..	..	..	..	..	..	..
..	..	..	..	..	..	..	..	..
..	..	..	..	..	..	..	..	..
..	..	..	..	..	..	..	..	..
..	..	..	..	..	..	..	..	.
..	..	..	..	..	..	..	..	..
..	..	..	..	..	..	..	..	..
28	28	..	28	28	..	..	..	..
..	..	..	..	..	..	..	..	..
..	..	..	..	..	..	..	..	..
..	..	..	..	..	..	..	..	..
..	..	..	..	..	..	..	..	..
..	..	..	..	..	..	..	..	..
..	..	..	..	..	..	..	..	..
..	..	..	..	..	..	..	..	..
..	..	..	..	..	..	..	..	..
..	..	..	..	..	..	..	..	.
..	..	..	..	..	..	..	..	..
..	..	..	..	..	..	..	..	..

TABLE C-V—MOTHER

Serial No.	Mother Tongue	WEST BENGAL								
		Total			Rural			Urban		
		Persons	Males	Females	Persons	Males	Females	Persons	Males	Females
	1	2	3	4	5	6	7	8	9	10
	Continued from page 300.									
130	†Konkani	724	452	272	11	11	.	713	441	272
131	*Konwar	46	30	16	45	30	16	..	..	.
132	†Koraputi	153	70	83	153	70	83	..	..	.
133	†Koya	69	23	46	69	23	46	..	..	..
134	*Ksarwar	1	1	..	1	1		.	..	..
135	Kshatri	3	..	3	3	..	3	..	..	.
136	Kumauni	29	29	..	3	3	..	26	26	..
137	Kurmali Thar	15	..	15	15	.	15	..	.	..
138	Kurmi	272	105	167	272	105	167	..	..	.
139	Kurukh/Oraon	215,626	113,819	101,817	213,720	112,709	101,011	1,916	1,110	806
140	Ladakhi	5	5	..	..	..	..	5	5	..
141	Lama	42	26	16	42	26	16	..	..	..
142	Lodha	6	6	..	1	1	..	5	5	..
143	Lepcha	8,855	4,297	4,558	8,453	4,085	4,368	402	212	190
144	Limbu	335	152	183	335	152	183	..	..	..
145	*†Lodha	5	5	..	..	..	..	5	5	..
146	*Lohari	116	53	63	116	53	63	..	..	..
147	*†Lohari-Kurukh/Oraon	707	345	362	707	345	362	..	..	..
148	*†Lohari-Malpaharia	27	10	17	27	10	17	..	..	..
149	*†Lohari-Munda	123	47	76	123	47	76	..	..	..
150	Lushai/Mizo	18	18	..	10	10	..	8	8	..
151	*Madan	5	5	..	..	..	..	5	5	..
152	Madhesi	6,519	3,783	2,736	6,514	3,783	2,731	5	..	5
153	Madrasi	1,017	483	534	573	319	254	444	164	280
154	Magahi/Magadhi	40	10	30	40	10	30	..	..	..
155	Maheri	20	..	20	20	..	20	..	..	..
156	*Mahato	45	16	29	45	16	29	..	..	..
157	Mahili	4,422	2,838	1,584	4,399	2,826	1,573	23	12	11
158	Maithili	1,084	808	276	462	387	75	622	421	201
159	Malabar	282	245	37	2	2	..	280	243	37
160	Malayalam	8,320	6,244	2,076	639	525	114	7,681	5,719	1,962
161	*Malgiri	37	25	12	37	25	12	..	..	..
162	*Malmaja	5	5	..	5	5	..	..	.	..
163	*Malo	17	5	12	17	5	12	..	..	..
164	Malpaharia	7,992	4,302	3,690	7,911	4,221	3,690	81	81	..
165	Malto	14	4	10	14	4	10	..	..	..
166	Manci	9	6	3	9	6	3	..	..	.
167	Mangari	557	306	251	557	306	251	..	..	..
168	Manipuri/Meithei	123	52	71	60	27	33	63	25	38
169	Manjhi	208	129	79	208	129	79	..	..	..
170	Marathi	13,239	8,249	4,990	1,190	677	513	12,049	7,572	4,477
171	Marwari	20,146	13,280	6,866	1,794	1,198	596	18,352	12,082	6,270
172	Mech	10,118	5,571	4,547	10,109	5,564	4,545	9	7	2
173	*Motali	2	2	..	2	2	..	..	..	..
174	*†Mirdha-Koda/Kora	76	37	39	76	37	39	..	..	..

Continued to page 312.

TONGUE—*contd.*

WEST BENGAL									
Darjeeling		Jalpaiguri		Cooch Behar		West Dinajpur		Malda	
Males	Females	Males	Females	Males	Females	Males	Females	Males	Females
11	12	13	14	15	16	17	18	19	20
7	1	..	..	.	.	..	.	.	..
..		30	15	.	..	..	..	..	..
..	..	70	83	.	.	..	..	..	..
15	39	8	7	.	..	..	..	..	..
1	..	..	..	..	..	..	.	.	..
..	..	..	1	.	.	.	..	..	2
.		3	..	6	..	..	.	.	..
.	..	.	15	..	..	..	..	.	..
..	..	2	137	..	.	23	1	..	..
9,771	7,824	85,630	75,711	368	489	9,687	9,365	2,079	2,168
5	.	..	.	..	..	..	..	..	..
3	1	23	15	.	.	..		..	..
1	..	..		..	..	..	..	..	..
3,946	4,225	345	331	..	..	..	..	..	
137	123	15	60	.	.	..	.	..	..
..	..	..	.	..	..	..	..	..	..
6	5	39	53	..	..	8	5	..	..
52	53	285	308	.	..	8	1	..	..
..	..	10	17	..	..	..	..	..	..
..	1	47	75	.	..	..	..	..	..
10	..	1	.	2	..	..	..	..	..
..	..	..	..	..	..	..	..	..	..
1,398	697	2,328	1,955	57	79	..	..	..	..
24	7	183	201	4	2	3	4	2	..
5	18	..	10	..	..	..	.	.	..
..	..	..	20	..	..	..	..	.	..
..	..	..		..	..	16	29	..	..
46	49	1,483	702	..	.	206	248	158	217
60	5	205	42	8	..	91	5	12	16
..	..	..	.	..	..	..	..	..	..
209	63	110	16	2	.	1	..	1	—
..	..	25	12	..	..	..	..	..	..
..	..	5		..	..	..	..	..	..
4	..	..	..	..	..	..	12	..	..
617	599	1,562	1,168	3	..	375	479	..	..
..	..	..	..	..	..	..	..	..	..
..	..	..	..	..	..	..	..	..	..
45	13	261	234	.	..	..	4	..	..
..	..	18	13	3	..	4	..	..	..
..	.	129	72	..	..	.	..	..	..
23	687	72	25	41	27	25	20	10	5
1,305	708	547	189	161	93	117	66	36	61
73	61	5,475	4,461	16	23	..	.	..	..
..	..	.	..	..	..	..	..	..	..
..	..	..	..	..	..	..	..	..	..

TABLE C-V—MOTHER

Serial No.	Mother Tongue	WEST BENGAL							
		Murshidabad		Nadia		24-Parganas		Calcutta	
		Males	Females	Males	Females	Males	Females	Males	Females
	1	21	22	23	24	25	26	27	28
	Continued from Page 302.								
133	†Koya	..	..	..	..	..	..	..	..
134	*Ksarwar	..	..	..	..	..	..	..	..
135	Kshatri	..	..	..	..	..	..	..	..
136	Kumauni	..	..	..	..	..	..	20	..
137	Kurmali Thar	..	.	..	..	..	..	..	..
138	Kurmi	..	..	..	..	..	..	..	..
139	Kurukh/Oraon	518	490	2,173	2,124	1,530	2,198	16	16
140	Ladakhi	..	..	..	..	..	..	..	..
141	Lama	..	..	..	..	..	..	..	..
142	*Latin*	..	..	..	..	..	..	5	..
143	Lepcha	..	..	..	..	..	..	1	2
144	Limbu	..	..	..	..	..	..	..	..
145	*†Lodha	..	..	..	..	..	..	..	..
146	*Lohari	..	..	..	..	..	..	..	..
147	*†Lohari-Kurukh/Oraon	..	..	..	..	..	..	..	..
148	*†Lohari-Malpaharia	..	..	..	..	..	..	..	..
149	*†Lohari-Munda	..	..	..	..	..	..	..	..
150	Lushai/Mizo	..	..	..	..	..	..	4	..
151	*Madan	..	..	..	..	..	..	..	..
152	Madhesi	..	..	..	..	..	..	..	..
153	Madrasi	..	..	29	13	44	17	3	7
154	Magahi/Magadhi	..	..	..	..	..	..	..	..
155	Mahari	..	..	..	..	..	..	..	..
156	*Mahato	..	..	..	..	..	..	..	..
157	Mahili	..	..	9	23	2	..	..	..
158	Maithili	..	..	16	..	18	16	271	148
159	Malabar	2	..	..	..	..	..	243	37
160	Malayalam	..	..	11	26	288	190	3,858	1,367
161	*Malgiri	..	..	..	..	..	..	..	..
162	*Malmaja	..	..	..	..	..	..	..	..
163	*Malo	..	..	..	..	..	..	..	..
164	Malpaharia	1,458	1,399	..	33	4	..	7	..
165	Malto	..	..	4	10	..	..	..	..
166	Mandi	..	..	..	..	..	..	..	..
167	Mangari	..	..	..	..	..	..	..	..
168	Manipuri/Meithei	..	..	2	34	1	..	17	11
169	Manjhi	..	..	..	..	..	..	..	..
170	Marathi	40	4	25	14	680	412	4,801	1,327
171	Marwari	24	9	12	7	28	46	9,316	4,218
172	Mech	..	..	..	..	..	..	..	..
173	*Metali	..	..	..	..	..	..	..	..
174	*†Mirdha-koda/Kora	..	..	..	..	..	..	..	..
175	*Mita	..	..	..	..	..	..	..	..
176	*Momma	.	..	..	..	..	..	..	..
177	Mru	..	..	..		..	..	..	..
	Continued to Page 314.								

TONGUE- -*contd.*

WEST BENGAL							
Howrah		Hooghly		Burdwan		Birbhum	
Males	Females	Males	Females	Males	Females	Males	Females
29	30	31	32	33	34	35	36
..	..	..	..	..	..	..	..
..	..	..	..	..	..	..	..
..	..	..	..	..	.	..	..
..	..	..	..	..	..	..	..
.	..	..	..	..	..	..	..
..	..	..	..	69	27	11	2
285	176	919	300	382	278	118	128
.	..	..	..	..	..	..	..
..	..	..	..	..	..	..	..
..	..	..	..	..	..	..	..
..	..	5	..	..	..	..	..
..	..	..	..	..	..	..	..
..	..	..	..	..	..	5	..
..	..	..	..	..	..	..	..
..	..	..	..	..	..	..	..
..	..	..	..	..	..	..	..
..	..	..	..	..	..	..	..
..	..	1	..	..	..	..	..
..	..		..	5	..	..	..
..	5	..	..	..	..	..	..
62	205	..	..	115	74	1	..
..	..	..	..	2	2	3	..
..	..	..	..	..	..	..	..
..	..		..	..	..	..	..
..	..	32	33	59	5	57	64
44	14	49	21	16	2	17	7
..	..	..	..	..	..	..	..
127	41	421	195	783	160	3	2
..	..	..	..	..	..	..	..
..	..	..	..	..	..	..	..
1	..	..	..	..	..	..	..
..	1	89	..	157	11	..	..
..	..	..	..	..	..	..	..
..	..	..	..	6	3	..	..
..	..	..	..	..	..	..	..
..	..	1	..	..	..	6	13
..	..	..	..	..	..	..	7
371	289	246	297	1,035	131	65	97
8	267	120	72	431	410	397	255
..	2	..	..	7	..	..	..
2	..	..	..	.	..	..	..
..	..	..	..	..	..	37	39
1	..	..	..	..	..	..	..
..	..	..	..	..	..	..	..
..	..	23	..	..	..	..	..

TABLE C-V -MOTHER

Serial No.	Mother Tongue	WEST BENGAL					
		Bankura		Midnapore		Purulia	
		Males	Females	Males	Females	Males	Females
	1	37	38	39	40	41	42
	Continued from page 304.						
133	†Koya	.	..	.	..	.	..
134	*Kasrwar	..	..	..	..	..	..
135	Kshatri	.	.	.	..	..	..
136	Kumauni	.	.		.	..	..
137	Kurmali Thar	.	..	.	.	.	..
138	Kurmi	..	..	..	..	..	..
139	Kurukh/Oraon	31	358	93	174	219	18
140	Ladakhi	..	..	..	.		..
141	Lama	.	.	..	.	.	..
142	*Latin*	..	.	..	..		..
143	Lepcha	..	..	..	..		..
144	Limbu	..	.	.	.		..
145	*Lodha	..	.	..	.		..
146	*Lohari	..	.	..	.		..
147	*†Lohari-Kurukh/Oraon	.	..	.	..	.	..
148	*†Lohari-Malpaharia	..	..	.	..	..	..
149	*†Lohari-Munda	..	.	..	..	..	..
150	Lushai/Mizo	..	..	..	.	..	..
151	*Madan	.	..	..	.	..	..
152	Madhesi	..	.	..	..	..	..
153	Madras	3	3	5	1	.	..
154	Magahi/Magadhi	..	..	.	.	..	..
155	Mahari	..	.	..	..	..	..
156	*Mahato	..	..	..	..	..	..
157	Mahili	2	3	778	229	11	11
158	Maithili	..	.	..	..	1	..
159	Malabar	..	.	..	..	..	..
160	Malayalam	4	..	390	3	36	2
161	*Malgiri	..	.	..	.	..	..
162	*Malmaja	.	..	..	.	.	..
163	*Malo	..	..	.	.	..	..
164	Malpaharia	..	..	..	..	..	..
165	Malto	..	..	..	..	.	..
166	Mandi	..	..		..	..	..
167	Mangari	..	..	.	..	.	..
168	Manipuri/Meithei	..	..	..	..	..	..
169	Manjhi	..	.	..	..	..	..
170	Marathi	96	3	676	1,390	43	262
171	Marwari	54	136	83	42	421	292
172	Mech	..	..	..	..	..	..
173	*Metali	..	.	..	.	.	..
174	*†Mirdha-Koda, Kora	..		..	.	.	..
175	*Mita	..	..	.	.	.	..
176	*Morma	..	..	..	..	.	
177	Mru	..	..	..	..		..
	Continued to page 316.						

TONGUE—*contd.*

SIKKIM								
Total			Rural			Urban		
Persons	Males	Females	Persons	Males	Females	Persons	Males	Females
43	44	45	46	47	48	49	50	51
..	..	..	..	..	..	..	..	..
..	..	..	..	..	..	..	..	..
..	..	..	..	..	..	..	..	..
..	..	..	..	..	..	..	..	..
..	..	..	..	..	..	..	..	..
..	..	..	..	..	..	..	..	..
..	..	..	..	..	..	..	..	..
2	2	..	..	..	..	2	2	..
..	..	..	..	..	..	..	..	..
..	..	..	..	..	..	..	..	..
14,847	7,265	7,582	14,589	7,145	7,444	258	120	138
4,955	2,240	2,715	4,955	2,240	2,715	..	..	..
..	..	..	..	..	..	..	..	..
..	..	..	..	..	..	..	..	..
..	..	..	..	..	..	..	..	..
..	..	..	..	..	..	..	..	..
..	..	..	..	..	..	..	..	..
..	..	..	..	..	..	..	..	..
..	..	..	..	..	..	..	..	..
..	..	..	..	..	..	..	..	..
3	3	..	3	3	..	..	..	..
..	..	..	..	..	..	..	..	..
..	..	..	..	..	..	..	..	..
..	..	..	..	..	..	..	..	..
..	..	..	..	..	..	..	..	..
..	..	..	..	..	..	..	..	..
..	..	..	..	..	..	..	..	..
108	101	7	102	99	3	6	2	4
..	..	..	..	..	..	..	..	..
..	..	..	..	..	..	..	..	..
..	..	..	..	..	..	..	..	..
..	..	..	..	..	..	..	..	..
..	..	..	..	..	..	..	..	..
..	..	..	..	..	..	..	..	..
60	21	39	60	21	39	..	..	..
..	..	..	..	..	..	..	..	..
..	..	..	..	..	..	..	..	..
61	37	24	26	26	..	35	11	24
488	286	202	181	115	66	307	171	136
..	..	..	..	..	..	..	..	..
..	..	..	..	..	..	..	..	..
..	..	..	..	..	..	..	..	..
..	..	..	..	..	..	..	..	..
..	..	..	..	..	..	..	..	..
..	..	..	..	..	..	..	..	..

TABLE C-V—MOTHER

Serial No.	Mother Tongue	WEST BENGAL								
		Total			Rural			Urban		
		Persons	Males	Females	Persons	Males	Females	Persons	Males	Females
	1	2	3	4	5	6	7	8	9	10
	Continued from page 306.									
175	*Mita	1	1	..	1	1	..	..	..	..
176	*Morma	3	2	1	3	2	1	..	..	..
177	Mru	48	39	9	48	39	9	..	..	..
178	*Muchi	397	1	396	397	1	396	..	..	..
179	Multani	10	3	7	1	1	..	9	2	7
180	Munda-Unspecified	49,411	26,229	23,182	49,384	26,214	23,170	27	15	12
181	Mundari	31,486	13,154	18,332	30,680	12,776	17,904	806	378	428
182	*†Murari	16	9	7	16	9	7	..	..	..
183	*†Mushahar	159	51	108	159	51	108	..	..	..
184	Naga-Unspecified	620	301	319	600	281	319	20	20	..
185	Nagari-Hindi	3,043	1,460	1,583	3,011	1,456	1,555	32	4	28
186	Nagauri	8	2	6	8	2	6	..	..	..
187	*Nagabanshi	5	4	1	5	4	1	..	..	..
188	*†Nagesia	1,483	879	604	1,483	879	604	..	..	..
189	*Nagi	2	2	..	2	2	..	..	..	..
190	Naiki-Banjari	90	12	78	90	12	78	..	..	..
191	*Neof	2	..	2	2	..	2	..	..	..
192	Nepali	524,284	282,396	241,888	420,298	217,453	202,845	103,986	64,943	39,043
193	Newari	111	70	41	94	53	41	17	17	..
194	*Norwegian*	*91*	*82*	*9*	*7*	*2*	*5*	*84*	*80*	*4*
195	*Nuniya	16	13	3	16	13	3	..	..	..
196	Oriya	212,890	166,824	46,066	59,425	38,849	20,576	153,465	127,975	25,490
197	Paharia	2,287	1,051	1,236	2,269	1,041	1,228	18	10	8
198	Pali	7	2	5	5	2	3	2	..	2
199	*†Pardhan	..	..	..	..	..	..	..	..	..
200	*Parui	3	3	..	3	3	..	..	..	..
201	*†Paschima	8	1	7	8	1	7	..	..	..
202	*Pasi	2	..	2	..	..	..	2	..	2
203	*Pasma	14	11	3	14	11	3	..	..	..
204	*Persian*	*467*	*251*	*216*	*370*	*191*	*179*	*97*	*60*	*37*
205	Peshawari	3	2	1	3	2	1	..	..	..
206	*Philippine*	*7*	*2*	*5*	*1*	*1*	..	*6*	*1*	*5*
207	*Polish*	*2*	..	*2*	..	..	..	*2*	..	*2*
208	*Portuguese*	*16*	*6*	*10*	*1*	*1*	..	*15*	*5*	*10*
209	*Proja	14	10	4	14	10	4	..	..	..
210	Punjabi	12,398	7,307	5,091	[2,251	1,580	671	10,147	5,727	4,420
211	*Pussi	7	..	7	7	..	7	..	..	..
212	Rabha	6,101	3,190	2,911	[6,101	3,190	2,911	..	..	..
213	*†Rahiya	1,029	487	542	[1,029	487	542	..	..	..
214	Rai	348	174	174	348	174	174	..	..	..
215	*Raj	1,342	772	570	1,342	772	570	..	..	..
216	Rajasthani	11,507	5,736	5,771	2,036	1,143	893	9,471	4,593	4,878
217	Rajbangsi	18,760	9,637	9,123	18,760	9,637	9,123	..	..	..
218	*Rajghar	44	35	9	44	35	9	..	..	..
219	Rajputani	15	4	11	1	3	11	1	1	..
	Continued to page 318.									

TONGUE—*contd.*

WEST BENGAL									
Darjeeling		Jalpaiguri		Cooch Behar		West Dinajpur		Malda	
Males	Females	Males	Females	Males	Females	Males	Females	Males	Females
11	12	13	14	15	16	17	18	19	20
..	..	..	..	..	..	..	..	..	..
..	..	2	1	..	..	..	..	..	..
..	..	16	9	..	..	..	..	..	..
..	..	1	396	..	..	..	..	..	..
..	..	..	..	..	..	1	..	..	..
2,979	2,659	23,226	20,523	..	..	6	..	..	..
..	..	..	..	58	10	3,652	7,985	427	595
..	..	8	..	..	..	..	7	..	..
..	..	..	..	..	..	39	90	12	18
..	..	..	..	..	..	20	7	..	..
10	38	67	152	209	72	332	217	..	..
..	..	2	6	..	..	..	..	..	..
..	..	3	1	1	..	..	..	..	..
431	351	428	243	..	..	..	..	..	..
..	..	2	..	..	..	..	..	..	..
..	..	12	78	..	..	..	..	..	..
..	..	..	2	..	..	..	..	..	..
191,206	177,924	57,984	51,269	509	296	1,095	233	214	49
18	1	12	16	..	..	..	..	..	..
..	..	..	..	..	..	..	..	..	1
..	..	13	3	..	..	..	..	..	..
4,352	4,170	6,221	5,603	275	94	938	654	1,119	902
22	..	81	32	32	42	159	185	606	901
..	..	2	3	..	..	..	..	..	..
..	..	..	..	..	..	..	..	..	..
..	..	..	..	..	..	..	..	..	..
..	..	..	..	..	..	..	..	..	..
..	..	..	..	..	..	..	..	..	..
..	..	11	3	..	..	..	..	..	..
20	*9*	*12*	*9*	*28*	*41*	*20*	*10*	..	..
..	..	..	1	..	..	..	..	..	..
1	..	..	..	..	..	..	..	..	..
..	..	..	..	..	..	..	..	..	..
1	*2*	..	..	..	..	..	..	..	..
..	..	10	4	..	..	..	..	..	..
251	123	374	141	..	..	..	..	100	11
..	..	..	..	..	..	..	7	..	..
..	..	2,424	2,082	766	829	..	..	..	..
..	..	..	..	..	..	..	..	..	..
127	106	47	62	..	..	..	..	..	6
772	570	..	..	..	..	..	..	..	..
594	459	415	266	255	102	397	218	140	95
2	..	9,580	9,093	50	30	1	..	..	..
34	9	1	..	..	..	..	..	..	..
..	..	1	11	..	..	..	..	..	..

TABLE C-V—MOTHER

Serial No.	Mother Tongue	WEST BENGAL							
		Murshidabad		Nadia		24-Parganas		Calcutta	
		Males	Females	Males	Females	Males	Females	Males	Females
	1	21	22	23	24	25	26	27	28
	Continued from page 308								
178	Muchi	..	..	..	..	..	.	.	.
179	Multani	.	.	..	..	..	.	.	.
180	Munda-Unspecified	.	..	..	..	.	..	.	..
181	Mundari	18	109	339	387	1,168	1,201	3	1
182	*†Murari	.	..	..	..	1	..	..	..
183	*†Mushahar	.	.	..	..	..	..	..	..
184	Naga-Unspecified	..	..	.	..	275	312	4	..
185	Nagari-Hindi	..	..	446	535	366	532	..	.
186	Nagauri	..	.	..	..	.	..	..	..
187	*Nagbanshi	..	..	.	..	..	.	.	..
188	*†Nagesia	..	..	.	..	.	..	..	
189	*Nagi	..	..	..	..	..	..		..
190	Naiki-Banjari	..	..	..	..	..	..	..	..
191	*Neof	..	.	..	..	..	..	..	.
192	Nepali	119	53	368	106	6,784	2,786	12,714	4,588
193	Newari	..	..	40	24		..	..	..
194	*Norwegian*	*2*	*4*	..	..	..	..	*80*	*4*
195	*Nuniya	..	..	..	..	..	.	..	..
196	Oriya	283	125	1,389	287	31,209	7,976	54,686	6,666
197	Paharia		..	97	66	35	..	..	..
198	Pali	..	..		.		..	..	2
199	*†Pardhan	..	..	..	..	..	..	..	..
200	*Parui	..	..	..	..	3	..	..	..
201	*†Pa chim	..	..	..	.	..	..	..	..
202	*Pasi	.	..	..	..	..	..	.	2
03	*Pa ma	..	..	.	..	..	..	..	..
204	*Persian*	*8*	*4*	*22*	*22*	*56*	*78*	*26*	*16*
205	Peshawari	.	..	.	..	..	..	..	..
206	*Philippine*	..	.	..	..	.	..	*1*	*5*
207	*Polish*	..	..	..	..	..	..	..	*2*
208	*Portuguese*	..	..	..	.	..	..	*5*	*7*
209	*Proja	..	..	..	..	..	..	..	..
210	Punjabi	..	31	13	6	1,337	315	3,372	2,664
211	*Pussi	..	..	.	.	..	..	..	..
212	Rabha	.	..	..	..	..	..	..	..
213	*†Rabiya	..	..	.	..	487	542	..	..
214	Rai	..	..	..	..	..	..	..	..
215	*Raj	..	.	..	..	.	.	..	..
216	Rajasthani	7	9	10	3	18	7	2,285	3,350
217	Rajbangsi	..	..	..	..	..	..	..	..
218	*Rajghar	..	.	..	..	..	..	..	..
219	Rajputani	..	..	..	..	2	..	..	..
220	Rajwari	..	..	..	..	..	..	..	..
221	*Rak	..	.	..	..	..	..	..	..
222	*Ranat		..	..	..	..	..	..	..

Continued to page 320.

TONGUE—*contd.*

WEST BENGAL							
Howrah		Hooghly		Burdwan		Birbhum	
Males	Females	Males	Females	Males	Females	Males	Females
29	30	31	32	33	34	35	36
..	..	..	.	..	..	..	..
..	..	..	..	2	7	..	..
..	.	6	..	..	..		..
186	137	119	205	801	502	26	27
.	..	..	..	..	..	..	..
..	..	..	..	..	..	..	..
..	..	1	..	1	..	..	..
2	28	.	..	1	..	..	..
..	..	..	..	..	..	..	.
..	..	.	..	..	..	..	..
..	..	..	..	..	..	.	..
..	.	.	..	..	..	..	..
..	..	..	..	..	..	..	..
..	..	..	..	..	.	..	..
2,452	1,062	1,672	668	4,116	1,343	344	46
..	..	..	..	..	..	.	.
..	..	.	.	..	..	..	..
..	.	..	..	..	..	..	..
21,873	4,084	14,781	3,405	15,473	2,038	542	39
..	..	19	9	..	..	..	1
..	..	..	..	..	..	..	..
..	..	..	..	..	..	..	..
..	..	..	..	..	..	..	..
..	..	..	.	..	..	1	3
..	..	.	.	.	..	.	..
..	..	.	..	.	..	..	.
22	3	5	..	22	9	1	.
..	.	..	..	2	..	..	..
..	..	..	..	..	..	.	.
..	..	.	..	.	..	..	..
..	..	.	1	..	..	..	..
..	..	..	..	..	..	..	..
120	181	164	33	1,373	1,477	14	5
..	..	.	..	..	..	.	
..	..	..	.	..	..	..	.
..	..	..	..	..	..	..	.
..	..	.	..	..	..	..	..
..	.	..	..	..	..	..	..
52	23	35	30	658	268	..	..
..	..	..	..	..	..	4	.
.	.	..	..	..	..	..	..
1	..	..	..	..	..	.	..
..	..	..	.	..	.	..	.
..	.	..	..	..	..	.	..
..		.	.	..	..	..	.

TABLE C-V—MOTHER

Serial No.	Mother Tongue	WEST BENGAL					
		Bankura		Midnapore		Purulia	
		Males	Females	Males	Females	Males	Females
	1	37	38	39	40	41	42
	Continued from page 310.						
178	*Muchi	..	..	..	..	..	..
179	Multani	..	..	..	..	..	..
180	Munda-Unspecified	10	..	2	..	..	..
181	Mundari	54	162	5,884	6,293	419	658
182	*†Murari	..	..	..	..	..	..
183	*†Mushahar	..	..	..	..	..	..
184	Naga-Unspecified	..	..	..	..	..	..
185	Nagari-Hindi	14	9	13	..	..	..
186	Nagauri	..	..	..	..	..	..
187	*Nagbanshi	..	..	..	..	..	..
188	*†Nagesia	..	..	..	..	20	10
189	*Nagi	..	..	..	..	..	..
190	Naiki-Banjari	..	..	..	..	..	..
191	*Neof	..	..	..	..	..	..
192	Nepali	137	79	2,149	1,227	533	214
193	Newari	..	..	..	..	..	..
194	*Norwegian*	..	..	..	..	..	..
195	*Nuniya	..	..	..	..	..	..
196	Oriya	913	204	12,049	8,974	721	785
197	Paharia	..	..	..	..	..	..
198	Pali	..	..	..	..	..	..
199	*†Pardhan	..	..	..	..	..	..
200	*Parui	..	.	..	..	..	..
201	*†Paschima	..	..	..	..	..	..
202	*Pasi	..	..	..	..	..	..
203	*Pasma	..	..	..	..	..	..
204	*Persian*	3	..	6	12	..	3
205	Peshawari	..	..	..	..	..	..
206	*Philippine*	..	..	..	..	..	..
207	*Polish*	..	..	..	..	..	..
208	*Portuguese*	..	..	..	..	..	..
209	*Proja	..	..	..	..	..	..
210	Punjabi	54	5	5	1	130	98
211	*Pussi	..	..	..	..	..	..
212	Rabha	..	..	..	..	..	..
213	*†Rahiya	..	..	..	..	..	..
214	Rai	..	..	..	.	..	..
215	*Raj	..	..	..	..	..	..
216	Rajasthani	96	25	49	..	716	916
217	Rajbangsi	..	..	..	..	..	..
218	*Rajghar	..	..	..	..	..	..
219	Rajputani	..	..	..	..	..	..
220	Rajwari	..	..	..	..	..	..
221	*Rak	..	..	..	..	..	..
222	*Ranat	..	..	..	..	..	..
	Continued to page 322.						

TONGUE—*contd.*

SIKKIM								
Total			Rural			Urban		
Persons	Males	Females	Persons	Males	Females	Persons	Males	Females
43	44	45	46	47	48	49	50	51
..	..	..	..	..	..	..	..	..
..	..	..	..	..	..	..	..	..
..	..	..	..	..	..	..	..	..
..	..	..	..	..	..	..	..	..
..	..	..	..	..	..	..	..	..
..	..	..	..	..	..	..	..	..
2	..	2	..	..	..	2	..	2
..	..	..	..	..	..	..	..	..
..	..	..	..	..	..	..	..	..
..	..	..	..	..	..	..	..	..
..	..	..	..	..	..	..	..	..
..	..	..	..	..	..	..	..	..
..	..	..	..	..	..	..	..	..
..	..	..	..	..	..	..	..	..
74,319	46,390	33,929	71,809	38,909	32,900	2,510	1,481	1,029
143	113	30	60	60	..	83	53	30
..	..	.	..	..	..	..	..	..
..	..	..	..	..	..	..	..	..
11	11	.	8	8	..	3	3	..
..	..	..	..	..	..	..	..	..
..	..	..	..	..	..	..	.	..
21	..	21	21	..	21	..	..	..
..	..	..	..	..	..	..	..	..
..	..	..	..	..	..	..	..	..
..	..	..	..	..	..	..	..	..
..	..	..	..	..	..	..	.	..
..	..	..	..	..	..	..	..	..
..	..	..	..	..	..	..	..	..
..	..	..	..	..	..	..	..	..
..	..	..	..	..	..	..	..	..
..	..	..	..	..	..	..	..	..
..	..	..	..	..	..	..	..	..
94	90	4	94	90	4	..	..	..
..	..	..	..	..	..	..	..	..
..	..	.	..	..	..	..	.	.
..	..	..	..	..	..	..	..	.
2,965	1,165	1,800	2,965	1,165	1,800	..	..	..
..	..	..	..	..	..	..	..	..
67	43	24	67	43	24	..	..	.
..	..	..	..	..	..	..	..	..
..	..	..	..	..	..	..	..	..
..	..	..	..	..	..	..	..	..
..	..	..	..	..	..	..	..	..
..	..	..	..	..	..	..	..	..
..	..	..	..	..	..	..	..	..

TABLE C-V -MOTHER

Serial No.	Mother Tongue	WEST BENGAL								
		Total			Rural			Urban		
		Person	Males	Females	Persons	Males	Females	Persons	Males	Females
	1	2	3	4	5	6	7	8	9	10
	Continued from page 312.									
219	Rajwari	5	..	5	5	..	5	..	..	..
221	*Rak	382	382	.	382	382	..	..	..	..
222	*Ranat	2	2	.	2	2	.	..	..	.
223	*Ranthia	13	13	.	13	13	..	..	..	.
224	*Rasmiati	27	27	..	27	27	..	..	..	..
225	*Ratiya	7	3	4	7	3	4	..	.	..
226	*Rishi	8	8	..			.	..	..	..
227	*Roman	13	8	5	13	8		..	.	..
228	*Russian*	*116*	*115*	*1*	*1*	*1*	.	*115*	*111*	*1*
229	Sadan Sadri	88,700	45,067	43,633	88,609	45,047	43,592	61	20	41
230	*Saibya	109	73	36	109	73	36	..	..	..
231	*Sankara	12	6	6	12	6	6	..	..	.
232	Sanskrit	4	4	..	3	3	..	1	1	.
233	Santali	1,121,447	570,882	550,565	1,103,647	559,509	543,568	18,370	11,373	6,997
234	*Sardari	9	8	1	9		1	..	.	..
235	*Sasna	22	..	22	22	..	22	..	..	..
236	Savara	1,139	598	541	1,139	598	541	..	..	..
237	*Scottish*	*4*	*1*	*3*	*1*	*1*	..	*3*	..	*3*
238	Sherpa	2,159	1,136	1,003	1,726	929	797	433	227	206
239	*Siamese Thai*	*9*	*9*	.	..	.	.	*9*	*9*	.
240	Sikhi	1	1	..	1	1	..	..	..	..
241	Sikkim Bhotia	153	63	90	30	7	23	123	5	67
242	Sindhi	2,165	1,440	725	202	116		1,963	1,324	639
243	*Spanish*	*24*	*18*	*6*	*6*	*2*	*4*	*18*	*16*	*2*
244	*Subba	.	..	.	..	..	.	..	..	..
245	*Sudia	439	..	439	439	..	439	..	..	.
246	Sunwar	277	136	141	277	136	141	..	..	..
247	*Surajpuri	145	55	90	145	55	90	..	..	
248	*Swani	3	.	3	3	.	3	..	..	..
249	*Swiss*	*27*	*10*	*17*	*8*	*3*	*5*	*19*	*7*	*12*
250	Tamang	3,435	1,184	2,251	3,410	1,160	2,250	25	24	1
251	Tamaria	2	.	2	..	..	..	2	..	2
252	Tamil	32,663	20,763	11,900	2,196	1,461	735	30,467	19,301	11,166
253	Tangkhul	2	2	.	..		..	2	2	.
254	*Taroni	16	11	5	16	1	5	..	..	..
255	*Tasti	143	82	61	143	82	61	..	..	..
256	*Tebag	5		5	5		5	..	..	.
257	*Teli	19	9	10	19	9	10	..	..	..
258	Telugu	80,930	46,605	34,325	5,698	3,580	2,118	75,232	43,025	32,207
259	*Tewari	23	23	..	23	23	..	..	..	..
260	Thar	55	55	.	55	55	.	..	..	.
261	Tharu Awadhi	3	..	3	3	..	3	..	..	..
262	*Thatma	4	4	.	4	4	..	..	..	.
263	Tibetan	7,883	4,266	3,617	2,094	733	1,361	5,789	3,533	2,256
264	Tirahutiya	2		2	2		2	..	..	
	Continued to page 324.									

TONGUE—*contd.*

WEST BENGAL									
Darjeeling		Jalpaiguri		Cooch Behar		West Dinajpur		Malda	
Males	Females	Males	Females	Males	Females	Males	Females	Males	Females
11	12	13	14	15	16	17	18	19	20
..	..	.	5	..	.	.	..		.
..	..	382	.	.	.	..	..	.	.
2	..	..	..	.	..	..		.	
..	.	13	..	.		.	.		..
.	..	27	..	..	..	..	..	.	..
3	4	.		..	..		..	..	.
.	..	8	..	.	..	..	.	..	..
..	..	8	5	..	.	..	..	.	..
2	1	..	..	..	..	..	..	.	..
4,852	4,734	38,717	37,893	..	..	324	261	..	..
..	..	73	36	..	..	..	..	..	..
.	..	..	..	..	..	6	6	..	..
2	..	..	..	..	.	..	.	..	..
4,184	3,809	16,409	12,794	184	137	61,997	60,907	44,392	43 455
.	..	..	..	..	.	..	..	..	..
..	.	..	22	..	..	..	..	..	..
151	155	396	386	..	.	37	..	..	..
.	..	1	..	..	..	.	.	..	.
1,127	986	29	17	..	.	..	..	..	..
3	..	..	..	..	..	.	..	..	..
1	..	..	..	.	..	..	..	..	..
63	89	..	1	..	..	..	..	..	..
23	13	..	..	4	.	24	61	6	.
1	..	.	4	..	..	..	..	..	..
..	..	..	. ..	..	..	..	..	..	..
..	439	..	..	.	..	..	.	..	..
87	127	..	..	.	..	49	14	..	.
..	..	..	.	..	..	55	90	.	.
..	..	..	3		..	..		.	.
6	2	..	..	..	2		.	..	.
320	441	859	1,808	..	1	.	.	1	.
..	..	..	..	.	..	..	.	.	..
98	50	84	10	2	..	7	.	3	2
..	..	..	..	..	..	..	..	..	..
11	5	..	..	..	..	..	..	.	..
..	..	82	61	..	..	.	..	.	.
..	..	..	5	..	..	..	..	..	..
..	..	9	10	..	..	..	..	.	..
162	63	351	175	101	64	12	1	24	7
23	..	..	..	..	..	..	..	..	..
..	..	..	..	..	..	..	..	..	..
..	..	..	3	..	..	..	..	..	..
..	..	4	..	..	..	..	..	..	..
4,140		55	41	1	..	1	..	..	.
—	..	—	..	..	..	..	..	..	2

TABLE C-V—MOTHER

Serial No.	Mother Tongue	WEST BENGAL							
		Murshidabad		Nadia		24-Parganas		Calcutta	
		Males	Females	Males	Females	Males	Females	Males	Females
	1	21	22	23	24	25	26	27	28
	Continued from page 314								
223	*Ranthia	..	..	..	..	..	..	..	..
224	*Rasminti	.	.	..	..	..	..	..	..
225	*Ratiya	..	.	..	..	..	..	..	..
226	*Rishi	.	.	..	..	..	..	..	..
227	*Roman	..	..	..	..	..	..	..	..
228	*Russian*	.	.	..	..	..	.	*113*	..
229	Sadan/Sadri	..	15	..	..	1,134	727	..	3
230	*Saibya	.	..	..	..	..	..	..	..
231	Sankara	.	..	..	..	..	..	..	..
232	Sanskrit	..	..	..	..	..	..	..	..
233	Santali	10,806	10,891	2,246	2,164	6,826	6,656	907	73
234	*Sardari	..	.	..	..	..	..	..	..
235	*Sasna	..	..	..	..	..	..	..	..
236	Savara	..	..	..	..	.	..	..	..
237	*Scottish*	..	..	..	..	..	..	..	*3*
238	Sherpa	.	..	..	..	.	..	..	..
239	*Siamese/Thai*	..	.	..	..	.	..	*6*	..
240	Sikhi	.	.	..	..	.	..	..	..
241	Sikkim Bhotia	..	..	..	..		..	..	..
242	Sindhi	1	..	11	18	187	35	1,074	547
243	*Spanish*	.	.	*1*	..	..	..	*16*	*2*
244	*Subba	..	.	..	..	..	..	..	..
245	*Sudia	..	..	..	..	..	..	..	..
246	Sunwar	..	..	..	..	..	..	..	..
247	*Surajpuri	.	..	..	..	..	..	..	..
248	*Swani	..	.	..	..	..	..	..	..
249	*Swiss*	..	..	..	..	..	*4*	*4*	9
250	Tamang	..	..	..	..	..	..	4	1
251	Tamaria	..	..	..	..	.	..	..	..
252	Tam	3	38	19	19	2,069	603	10,068	5,265
253	Tangkhul	.	..	.	..	..	..	..	..
254	*Taroni	..	..	..	..	..	..	..	..
255	*Tasti	..	.	..	..	..	..	..	..
256	*Tebag	..	..	..	..	..	..	..	..
257	*Teli	..	..	..	..	..	..	..	..
258	Telugu	13	57	81	29	6,559	5,247	3,772	4,109
259	*Tewari		..	.	..	..	..	..	..
260	Thar	..	..	..	..	..	..	..	..
261	Tharu Awadhi	..	..	..	..	..	..	..	..
262	*Thatma	..	.	..	..	..	..	..	..
263	Tibetan	..	..	1	..	1	..	63	36
264	Tirahutiya	.	..	..	..	..	..	..	..
265	Toto	..	..	..	..	..	..	..	..
266	Totoja	..	..	..	..	..	..	..	..
267	Tulu	..	..	..	..	..	..	..	..

Continued to page 326.

TONGUE—*contd.*

WEST BENGAL							
Howrah		Hooghly		Burdwan		Birbhum	
Males	Females	Males	Females	Male	Female	Male	Females
29	30	31	32	33	34	35	36
..	..		.	.	..	..	..
..	..			.	..	..	..
..	.	.	..	.	.	..	..
..	..	.	..	.	.	..	..
.	..		..	.	..	..	..
..	..			..	..	..	..
12	..	28	..	..	..	..	..
..	..	.	..	.	..	..	..
..	..		..	.	..	..	..
..	.	.	..	..	..	2	..
1,000	610	34,673	34 34	77,362	73,280	49,750	50,231
..	..	..	.	..	..	8	1
..	..	.	.	..	..	..	..
..	..		..		..	..	..
..	.	..	..	..	..	..	..
..	..	.	..	..	..	..	..
..	..	..	..	..	..	..	..
..	..	..	..	..	..	..	..
..	..	..	..	..	..	..	..
10	8	4	..	91	41	..	..
..	..	..	..	..	.	..	..
..	..	..	.	..	..	..	..
..	..	.	.	..	..	..	.
..	..	.	.	.	..	..	..
..	..	.	..	..	.	..	..
..	..	..	..	.	.	..	..
..	..	..	..	.	.	.	..
..	..	.	..	..	.	..	..
..	..	.	..	.	..	..	.
1,605	621	85	320	2,111	774	7	9
..	..	2	..	..	..	..	..
..	..	..	..	..	..	..	..
..	..	..	..	..	..	..	..
..	..	..	..	..	..	..	..
..	..	..	..	..	..	..	..
5,227	4,129	4,165	2,715	2,058	797	30	5
..	..	..	..	..	..	..	..
..	..	..	..	..	..	..	..
..	..	..	..	..	..	..	..
..	..	..	..	..	..	..	..
..	..	..	1	2	.	2	.
..	..	..	..	..		..	..
..	..	..	..	..	..	..	..
..	..	..	..	..	..	..	..
..	..	1	..	..	..	..	..

TABLE C-V—MOTHER

Serial No.	Mother Tongue	WEST BENGAL					
		Bankura		Midnapore		Purulia	
		Males	Females	Males	Females	Males	Females
	1	37	38	39	40	41	42
	Continued from page 316.						
223	*Ranthia	..	..	..	..	..	..
224	*Rasmiati	..	..	..	..	..	..
225	*Ratiya	..	..	..	..	..	..
226	*Rishi	..	.	..	..	..	..
227	*Roman	..	..	..	..	..	..
228	*Russian*	..	..	..	..	..	..
229	Sadan/Sadri	..	..	..	..	..	..
230	*Saibya	..	..	..	..	..	..
231	*Sankara	..	..	..	..	..	..
232	Sanskrit	..	..	..	..	..	..
233	Santali	72,333	73,378	117,024	111,042	69,839	66,114
234	*Sardari	..	..	..	..	..	..
235	*Sasna	..	..	..	..	..	..
236	Savara	..	..	..	..	..	..
237	*Scottish*	..	..	..	..	..	..
238	Sherpa	..	..	..	..	..	..
239	*Siamese/Thai*	..	..	..	..	..	..
240	Sikhi	..	..	..	..	..	..
241	Sikkim Bhotia	..	..	..	..	.	..
242	Sindhi	..	..	3	2	2	..
243	*Spanish*	..	..	..	..	..	..
244	*Subba	..	..	..	..	..	..
245	*Sudia	..	..	..	..	..	..
246	Sunwar	..	..	..	..	..	..
247	*Surajpuri	..	..	..	..	.	..
248	*Swani	..	..	..	..	..	..
249	*Swiss*	..	..	..	..	..	..
250	Tamang	..	..	..	..	..	..
251	Tamaria	..	..	..	..	..	2
252	Tamil	17	4	3,710	3,880	288	306
253	Tangkhul	..	..	..	..	..	..
254	*Taroni	..	..	..	..	..	..
255	*Tast	..	..	..	..	..	..
256	*Tebag	..	..	..	..	..	..
257	*Teli	..	..	..	..	..	..
258	Telugu	81	32	17,144	15,041	1,225	1,854
259	*Tewari	..	..	..	..	..	.
260	Thar	..	..	55	..	..	..
261	Tharu Awadhi	..	..	..	..	..	..
262	*Thatma	..	..	..	..	..	..
263	Tibetan	..	..	..	..	..	..
264	Tirahutiya	..	..	..	..	..	..
265	Toto	..	..	..	..	..	..
266	*Totoja	..	..	..	..	..	.
267	Tulu	..	..	..	.	..	.
	Continued to page 328.						

TONGUE- *-contd.*

SIKKIM								
Total			Rural			Urban		
Persons	Males	Female	Persons	Males	Females	Persons	Males	Females
43	44	45	46	47	48	49	50	51
..	..	.	..	..	..	..	..	..
..	..	..	.	..	..	..	..	..
..	..	..	.	..	..	..	.	..
	..	..	..	..	..	..	..	..
..	.	..	..	..	..	..	..	..
..	..	..	..	..	..	..	..	..
.	..	..	..	.	..	..	..	..
..	.	.	..	..	..	..	..	..
..	..	..	..	..	..	..	..	..
..	..	..	..	..	..	..	..	..
.	..	.	.	..	..	..	..	..
..	..	..	..	..	..	..	..	..
..	..	..	.	.	..	..	..	..
	..		..	..	..	..	..	..
..	..	..		..	..	..	..	..
3,997	1,929	2,068	3,801	1,830	1,971	196	99	97
..	..	..	..	..	..	..	..	.
..	..	..	..	..	..	..	..	..
36,577	18,825	17,752	35,979	18,457	17,522	598	368	230
5	3	2	3	1	2	2	2	..
..	..	..	..	..	..	..	..	..
1,257	..	*1,257*	*1,257*	..	*1,257*	..	..	..
...	..	..	..	..	..	..	..	..
..	..	..	..	..	..	..	..	..
..	..	..	..	..	..	..	..	..
..	..	..	.	..	..	..		..
..	..	.	..	..	..	..	..	..
1,423	703	720	1,370	675	695	53	22	25
..	..	..	.	..	.	..	..	..
35	35	..	31	31	..	4	4	..
..	..	..	..	..	..	..	..	..
..	..	..	..	..	..	..	..	..
..	..	..	..	..	..	..	..	..
..	..	..	..	..	..	..	..	..
..	..	..	..	..	..	..	..	..
26	17	9	16	14	2	10	3	7
..	..	..	..	..	..	..	..	..
..	..	..	..	..	..	..	..	..
..	..	..	..	..	..	..	..	..
..	..	..	..	..	..	..	..	..
6,690	3,674	3,016	5,154	2,888	2,266	1,536	786	750
..	..	..	..	..	..	..	..	..
..	..	..	..	..	..	..	..	..
..	..	..	..	..	..	..	..	..
..	..	..	..	..	..	..	..	..

TABLE C-V. -MOTHER

Serial No.	Mother Tongue	WEST BENGAL								
		Total			Rural			Urban		
		Persons	Males	Females	Persons	Males	Females	Persons	Males	Females
	1	2	3	4	5	6	7	8	9	10
	Continued from page 318.									
265	Toto	383	205	178	383	205	178	..	..	..
266	*Totoja	47	21	26	47	21	26	..	..	..
267	Tulu	1	1	..	1	1	..	..	..	..
268	Turi	1,093	471	622	1,093	471	622	.	..	..
269	*Turkish/Turkistani*	*7*	*5*	*2*	*4*	*2*	*2*	*3*	3	..
270	*Udangmudria	46	46	..	46	46	.	..	..	..
271	*Uhando	19	19	.	19	19	..	..	..	..
272	*Uhord	10	..	10	10	..	10	..	..	..
273	Upabhasha	489	267	222	489	267	222	..	..	..
274	Urdu	832,847	523,796	309,051	273,686	143,917	129,769	559,161	379,879	179,282
275	Utkali	472	472	..	466	466	..	6	6	..
276	*Votga	6	6	..	6	6	..	..	..	..
277	*Yugoslavian*	*4*	*2*	*2*	..	..	.	*4*	*2*	*2*

TONGUE—*contd.*

WEST BENGAL									
Darjeeling		Jalpaiguri		CoochBehar		West Dinajpur		Malda	
Males	Females	Males	Females	Males	Females	Males	Females	Males	Females
11	12	13	14	15	16	17	18	19	20
..	..	198	176	.	..	7	..	..	..
.	.	21	26	..	.	..	..	..	.
.		.	..	..	.	..	.	..	.
13	.	365	495	..	..	72	111	13	11
3	.	.	..	..	..	2	2	..	..
.	.	..	..	..		..	..	.	.
19	..	..	.	.	..	..	..	..	.
..	10	.	..	..	..	.	..	..	..
.	..	..	.	..	.	..	..	..	.
1,877	628	2,670	934	264	387	70,455	63,779	10,391	10,678
466	..	..	..	.	..	..	..	..	..
..	..	6	..	..	..		.	.	..
	2	..	..	.	.	..	..	.	.

TABLE C-V—MOTHER

Serial No.	Mother Tongue	WEST BENGAL							
		Murshidabad		Nadia		24-Parganas		Calcutta	
		Males	Females	Males	Females	Males	Females	Males	Females
	1	21	22	23	24	25	26	27	28
	Continued from page 320.								
268	Turi	1	..	..	..	..	..	..	..
269	*Turkish/Turkistani*	..	..	..	..	..	..	..	..
270	*†Udangmudria	..	..	..	..	..	..	..	..
271	Uhando	..	..	..	..	..	..	..	..
272	*Uhord	..	..	..	..	..	..	..	.
273	*Upabhasha	..	..	..	..	..	..	..	..
274	Urdu	7,238	6,823	432	77	85,067	43,069	187,383	75,457
275	Utkali	..	..	..	..	..	..	..	..
276	*Votga	..	..	..	..	..	..	..	..
277	*Yugoslavian*	..	..	..	..	..	..	2	..

TONGUE—*contd.*

WEST BENGAL							
Howrah		Hooghly		Burdwan		Birbhum	
Males	Females	Males	Females	Males	Females	Males	Female
29	30	31	32	33	34	35	36
.	..	.	..	..	..	7	5
	..	..	..	..	..	..	..
..		46	..	..	..	..	..
..	..	..	..	..	..	..	..
	.	.	..	.	..	..	..
..	.	..	..	..	..	267	222
41,115	21,858	21,132	10,426	46,072	27,735	6,403	5,347
..	..	..	..	6	..	..	..
..	..	..	..	..	..	..	..
..	..	..	.	..	..	..	..

TABLE C-V- -MOTHER

Serial No	Mother Tongue	WEST BENGAL					
		Bankura		Midnapore		Purulia	
		Males	Females	Males	Females	Males	Females
	1	37	38	39	40	41	42
	Continued from page 322.						
268	Turi	..	..	.	..	..	..
269	*Turkish/Turkistani*	..	..	..	..	..	..
270	*Udangmudria	..	.	..	.	.	..
271	*Uhando	..	.	..	.	.	..
272	*Uhord	.	..	.	.	..	..
273	*Upabhasha	..	..	.	..	.	..
274	Urdu	477	469	32,951	31,436	9,869	9,948
275	Utkali	..	..	..	.	..	..
276	*Votga	..	..	..	..	.	..
277	*Yugoslavian*	..	..	..	.	..	..

NOTES :

(i) Language names of Bhotia, Kurukh/Oraon, Munda and Nagesia have been indicated against entries of Adibhasha on the suggestion of the Linguist on the basis of his study of the Tables ST-I where it was found that 26 Bhotia, 2,101 Oraons, 13,140 Munda language family speakers (*viz.*, Bhumij 1,117, Karmali 11, Kharwar 116, Kora 23, Lodha 98, Mahali 5, Mahili 64, Munda 897, Savar 6, Santal 10,803) and 2 Nagesias returned their mother tongues as Adibhasha.

ii) Names of Kurukh/Oraon, Malpaharia and Munda have been indicated against Lohari on the basis of similar study.

TONGUE- *-contd.*

SIKKIM								
Total			Rural			Urban		
Persons	Males	Females	Persons	Males	Females	Persons	Males	Females
43	44	45	46	47	48	49	50	51
.	..	.	..	..	..	..	..	..
..	..	..	..	..	..	..	..	..
..	..	..	..	..	..	..	..	..
.	..	..	..	..	..	..	..	..
..	..	..	..	..	..	..	..	..
..	.	.	..	..	..	..	..	..
119	93	26	61	55	6	58	38	20
..	..	..	..	..	..	..	..	..
..	..	..	..	..	..	..	..	..
..	..	..	..	..	..	..	..	..

APPENDIX I TO TABLE C-V

LINGUISTIC SURVEY OF INDIA- -CLASSIFIED LIST

This appendix reproduces the 'Classified List of Languages and Dialects' of the Linguistic Survey of India by Sir George A. Grierson, Vol. I Pt. I, pp. 390- -410.

APPENDIX I

LINGUISTIC SURVEY OF INDIA—CLASSIFIED LIST

Serial No.	Name of Language or Dialect
	AUSTRIC FAMILY
	Austro-Nesian Sub-Family
	Indo-Nesian Branch
	Malay Group
1	Salôn
2	Malay
	Austro-Asiatic Sub-Family
	Môn-Khmēr Branch
	Môn-Khmēr Group
3	Môn or Talaing
	Palaung-Wa Group
4	Palaung
5	Wa
6	Yanglam
7	Danaw
7a	Others
	Khāsī Group
8	Khāsi
9	Standard
10	Lyng-ngam
11	Synteng
12	Wār
	Unspecified
	Nicobar Group
13	Nicobarese
	Muṇḍā Branch
14	Kherwārī
15	Santāli
16	Muṇḍārī
17	Bhumij
18	Birhâr
19	Kōḍā
20	Hō
21	Tūrī
22	Asurī
23	Agariā
24	Brijiā
25	Korwā
	Unspecified
26	Kūrkū
27	Khariā
28	Juāṅg
29	Savara
30	Gadabā
	Unspecified
	KAREN FAMILY
31	Karen
32	Bwè
33	Karenbyu
34	Sgaw
35	Pwo
36	Taungthu
37	Padaung
38	Yinbaw
39	Gheko
40	Karenni
41	Zayein
41a	Others and Unspecified
	MAN FAMILY
42	Yao
43	Miao or Hmông
	TIBETO-CHINESE FAMILY
	Siamese-Chinese Sub-Family
	Tai Group
44	Lao
45	Siamese
46	Lü
47	Khün
48	Daye
49	Shān
50	Aiton
51	Āhom
52	Khāmtī
53	Khāmti Proper
54	Phākial
55	Tai-rong
56	Norā
	Tibeto-Burman Sub-Family
	Tibeto-Himalayan Branch
	Tibetan Group
57	Bhōṭiā
58	Bhōṭiā of Tibet or Tibetan
59	Bhōṭiā of Baltistan or Baltī
60	Bhōṭiā of Purik
61	Bhōṭiā of Ladakh or Ladakhī
62	Bhōṭiā of Lahul or Lāhulī
63	Bhōṭiā of Spiti
64	Bhōṭiā of Upper Kanawar or Nyamkat
65	Bhōṭiā of Tehri Garhwal or Jaḍ
66	Bhōṭiā of Garhwal
67	Sharpa Bhōṭiā
68	Bhōṭiā of Sikkim or Dä-njong-kä
69	Bhōṭiā of Bhutan or Lhoke
70	Kāgate
71	Bhōṭiā of Khams
	Other Dialects (Unspecified)
	Pronominalized Himalayan Group
	Western Sub-Group
72	Manchāṭī or Paṭnī
73	Chamba Lāhulī
74	Bunán
75	Ranglōi, Gōndlā, or Tinan
76	Kanāshī
77	Kanaurī
78	Rangkas
79	Darmiyā
80	Chaudāngsī
81	Byāngsi
82	Janggalī
	Eastern Sub-Group
83	Dhīmāl
84	Thāmī
85	Limbū
86	Yākhā
87	Khambū
88	Rāi or Jimdār
89	(Khambū Dialects)
90	Bāhing
91	Bālālī
92	Sāngpāng
93	Lōhōrōng
94	Lāmbichhōng
95	Wāling
96	Chhingtāng
97	Rūngchhēnbūng
98	Dūngmāli
99	Rōdōng or Chamling
100	Nāchherêng
101	Kūlung
102	Thūlung
103	Chaurāsya
104	Khāling
105	Dūmi
106	Vāyu or Hāyu
107	Chēpāng
108	Kusūnda
109	Bhrāmu
110	Thāksya
	Unspecified

APPENDIX I

LINGUISTIC SURVEY OF INDIA—CLASSIFIED LIST—*contd.*

Serial No.	Name of Language or Dialect
	Non-Pronominalized Himalayan Group
111	Gurung
112	Murmi
113	Sunwār
114	Māgarī
115	Nēwārī
116	Nēwārī Proper
117	Paḍhī, Pahrī, or Pahī
118	Róng or Lepcha
119	Kāmī
120	Mānjhī
121	Tōṭō
	North Assam Branch
122	Aka or Hrusso
123	Abor
124	Miri
125	Daflā
126	Mishmi
	Assam-Burmese Branch
	Bārā or Bodo Group
127	Bârâ, Bodo, or Plains Kāchārī
128	Bodo Proper
129	Mech
130	Lālung
131	Dimā-sa or Hills Kāchārī
132	Standard
133	Hōjai
134	Gārō
135	Āchik or Standard
136	Ābeng
137	Ātong, Āting, or Kuchu
138	Âwi
139	Chibok
140	Dālu
141	Rugā
	Unspecified
142	Kōch
143	Harigayā
144	Satpariyā
145	Dasgayā or Banaj
146	Wanāng
147	Tintekiyā
	Unspecified
148	Rābhā
149	Rāngdāniā
150	Maitariâ or Matrai
151	Tipurā or Mrung
152	Chutiyā
153	Morān
	Nāgā Group
	Western Nāgā Sub-Group
154	Angāmi
155	Tengimā
156	Dzunâ
157	Kehenâ
158	Nāli or Mimâ
159	Semā
160	Simi
161	Zhimomi
162	Rengmā or Unzâ
163	Unzâ
164	Mâyi
165	Kezhāmā
	Central Nāgā Sub-Group
166	Âo or Hatigorria
167	Chungli or Zungi
168	Mongsen
169	Lhōtā or Tsōntsū
170	Tengsa Nāgā
171	Thukumi
172	Yachumi
	Eastern Nāgā Sub-Group
173	Angwānku or Tableng
174	Tamlu or Chingmēgnu
175	Banparā
176	Mutoniā
177	Mohongiā, Borduariā or Pāniduarjā
178	Namsangiā
179	Chāng or Mojung
180	Assiriugiā
181	Mōshāng
182	Shānggē
	Nāgā-Bodo Sub-Group
183	Empēo or Kachchā Nāgā
184	Inzēmi
185	Sengimā
186	Yēmā or Jēmā
187	Kabui or Kapwī
188	Khoirāo
	Nāgā-Kuki Sub-Group
189	Mikir
190	Standard
191	Bhoi Mikir
192	Amri
193	Rengkhang
194	Sopvomā or Māo Nāgā
195	Marām
196	Miyāngkhāng
197	Kwoireng or Līyāng
198	Tāngkhul
199	Tāngkhul Proper
200	Phadāng
201	Khangoi
202	Maring
	Nāgā Unclassed
	Kachin Group
203	Kachin
204	Chingpaw
205	Singpho
205a	Others
	Kuki-Chin Group
	Meithei Sub-Group
206	Manipurī, Meithei, Kathē, or Pōṇṇā
	Northern Chin Sub-Group
207	Thādo
208	Khongzāi
209	Langtung
210	Jangshēn
211	Sairang
	Unspecified
212	Soktē
213	Siyin
214	Rāltē
215	Paitē
	Central Chin Sub-Group
216	Shunkla or Tashōn
217	Shunkla Proper
218	Zahao or Yahow
219	Lai
220	Haka
221	Tlantlang
222	Yokwa
223	Lakher, Mara, or Tlongsai
223a	Others and Unspecified
224	Lushēi or Dulien
225	Fannai
226	Ngentē
227	Banjōgī
228	Pānkhū
	Old-Kuki Sub-Group
229	Hrāngkhol, Rāngkhōl, or Hrangchal
230	Hrāngkhol Proper

APPENDIX I

LINGUISTIC SURVEY OF INDIA—CLASSIFIED LIST *-contd.*

Serial No.	Name of Language or Dialect
231	Bētō
232	Hallām
233	Hallām Proper
234	Khelma
235	Sakājaib or Shekasip
236	Langrong
237	Aimol
238	Chiru
239	Kolhreng or Kolrēn
240	Kōm
241	Kyau or Chaw
242	Hmār
243	Chote
244	Muntuk
245	Karum
246	Pūrūm
247	Anāl
248	Hirōi-Lamgāng
249	Vaiphei
	Southern Chin Sub-Group
250	Chinmè
251	Welaung
252	Chinbōk
253	Yindu
254	Chinbōn
255	Tauʒth
256	Khyang or Shō
257	Khami, Khwē-myī, or Kumi
258	Anu
259	M'hang
	Unclassed Kuki-Chin
259a	Kuki (Unspecified)
259b	Chin Unclassed and (Unspecified)
	Burma Group
260	Maingtha
261	Szi or Atsi
262	Lashi
263	Maru
264	Mrū
265	Burmese
266	Arakanese
267	Taungyo
268	Intha
269	Danu
270	Tavoyan
271	Chaungtha
272	Yanbye
272a	Others
	Lolo-Mos'o Group
273	Lolo
274	Mo-s'o
275	Lisu
276	Aka
277	Kwi
277a	Others
	Sak (Lūi) Group
278	Lūi
279	Andro-Sengmai
280	Chairel
281	Kadu
282	Daingnet
283	Ganan
284	Sak or Thet
	DRAVIDIAN FAMILY
	Dravida Group
285	Tamil
286	Standard and Unspecified
287	Korava
288	Yerukala
289	Irula
290	Kasuva
291	Kaikāḍī
292	Burgaṇḍī
293	Malayāḷam
294	Standard and Unspecified
295	Yerava
296	Kanarese
297	Standard
298	Baḍaga
299	Kurumba or Kurumvārī
300	Gōlarī or Hōliyā
301	Koḍagu or Coorgi
302	Tuḷu
303	Toda
304	Kōta
	Intermediate Group
305	Kurukh or Orāō
306	Malhar
307	Malto or Maler
308	Kui, Kandhī, or Khond
309	Kōlāmī
310	Kōlāmī Proper
311	Bhīlī of Basim
312	Naikī
313	Gōṇḍī
314	Standard
315	Gaṭṭu
316	Kōī
317	Maṛiā
318	Parjī
	Unspecified
	Andhra Language
319	Telugu
320	Standard and Unspecified
321	Kōmṭau
322	Sālēwārī
323	Gōlarī
324	Bēraḍī
325	Vaḍarī
326	Kāmāṭhī
327	Dāsarī
	North-Western Language
328	Brāhūī
	Semi-Dravidian Hybrids
329	Ladhāḍī
330	Bhariā
	INDO-EUROPEAN FAMILY
	Aryan Sub-Family
	Eranian Branch
	Persian Group
331	Persian
332	Dēhwārī
333	Mastung Sub-Dialect
334	Kalāt Sub-Dialect
335	Kirānī Sub-Dialect
336	Badakhshī
	Eastern Group
	Afghanistan-Baluchistan Sub-Group
337	Paṣhtō
338	North-Eastern Dialect
339	Standard of Peshawar
340	Buner Sub-Dialect
341	Yūsufzai Sub-Dialect
342	Swat Sub-Dialect
343	Bajaur Sub-Dialect
344	Ghilzai Sub-Dialect
345	Afrīdī Sub-Dialect
346	Chhachhī Paṣhtō
347	Bangaṣh Sub-Dialect

APPENDIX I

LINGUISTIC SURVEY OF INDIA—CLASSIFIED LIST *-contd.*

Serial No.	Name of Language or Dialect
348	South-Western Dialect
349	Standard of Bannu
350	Khaṭak Sub-Dialect
351	Bannūchī
352	Marwat Sub-Dialect
353	Waziri
354	Standard of Kandahar
355	Kākaṛī
356	Lūṇī
357	Shirānī
358	Mandōkẖōl Sub-Dialect
359	Tarīnō or Chalgarī
	Unspecified Dialect
360	Ōrmurī or Bargistā
361	Balōchī
362	Western Dialect
363	Makrānī (Kōchī)
364	Makrānī (Panjgūrī)
365	Eastern Dialect
366	Standard (of Dera Ghazi Khan and Jacobabad)
367	Standard (of North Baluchistan)
368	Kasrānī
369	Mixed Dialects (of Las Bela, Sind, & Bahawalpur)
	Unspecified Dialect
	Ghalchah Sub-Group
370	Wakhī
371	Shighnī
372	Sarīkolī
373	Ishkāshmī
374	Ishkāshmī Proper
375	Sanglīchī
376	Zēbakī
377	Munjānī or Mungī
378	Yūdghā
	Dardic or Piśācha Branch
	Kāfir Group
379	Bashgalī
380	Wai-alā
381	Wasī-veri or Veron
382	Ashkund
	Kalāshā-Pashai Sub-Group
383	Kalāshā
384	Gawar-bati or Narsātī
385	Pashai, Laghmānī, or Dēhgānī
386	Eastern Dialect
387	Western Dialect
388	Dīrī
389	Tirāhī
	Khōwār Group
390	Khōwār, Chitrālī, or Arniyā
	Dard Group
391	Shiṇā
392	Gilgitī
393	Astōrī
394	Chilāsī
395	Gurēzī
396	Drās Dialect
397	Brōkpā of Ḍāh-Hanū
398	North-Western Dialect
399	Kāshmīrī
400	Standard
401	Kashṭawārī
402	Mixed Dialects
403	Pŏgulī
404	Sirāji of Ḍōḍā
405	Rāmbanī
406	Riāsī Dialects
	Unspecified
407	Kōhistānī
408	Gārwī or Bashgharik

Serial No.	Name of Language or Dialect
409	Tōrwālī or Tōrwālāk
410	Chilīs
411	Maiyā
412	Kilī-Dūbērī Jīb
413	Kōlī-Pālus
414	Seo-Bankar
	Indo-Aryan Branch
	Sanskrit
	Outer Sub-Branch
	North-Western Group
415	Lahndā or Western Pañjābī
416	Standard
417	Standard of Shahpur
418	Jaṭkī
419	Pañjābī
420	Jāṅglī
421	Chināwarī
422	Niswānī
423	Kāchhrī
424	Bārdī Bōlī
425	Jaṭātardī Bōlī
426	Mūltānī
427	Mūltānī Proper
428	Hindkī, or Jaṭkī, of Dera Ghazi Khan
429	Sirāikī Hindkī of Sind
430, 431	Khētrānī and Jāfirī
432	Thalī or Jaṭkī
433	North-Western Dialect, or Hindkō
434	Standard
435	Tināulī
436	North-Eastern Dialects
437	a. Pōṭhwārī
438, 439	Pahāṛī (including Ḍhūṇḍī)
440	Chibhālī
441	Punchhī
442	b. Dialect of Western Salt Range
443	Awāṇkārī
444	Ghēbī
	Unspecified Dialects
445	Sindhī
446	Vichōlī
447	Sirāikī Sindhī
448	Tharēlī
449	Lāsi
450	Lāṛī
451	Kachchhī
452	Kachchhī Proper
453	Kāyasthī
454	Bhāṭiā
	Unspecified
	Southern Group
455	Marāṭhī
456	Standard or Dēśī
457	Konkan Standard
458	Parᵃbhī
459	Kōḷī
460	Kiristāv
461	Kuṇᵃbī
462	Agᵃrī
463	Dhanᵃgarī
464	Bhāṇḍārī
465	Ṭhākᵃrī
466	Karhāḍī
467	Saṅgamēśvarī
468	Bānkōṭī
469	Ghāṭī
470	Māolī
471	Kātkarī or Kāṭhōḍī

APPENDIX I

LINGUISTIC SURVEY OF INDIA—CLASSIFIED LIST—*contd.*

Serial No.	Name of Language or Dialect
472	Vārlī
473	Vāḍ[a]val
474	Phuḍ[a]gī
475	Sāmvēdī
476	Dialect of Berar, the Central Provinces, and the Nizam's Dominions
477	Varhāḍī or Bērārī
478	Nāgpurī
479	Dhan[a]garī
480	Dzāṛpī
481	Gōvārī
482	Kōshṭī
483	Kumbhārī
484	Kun[a]bāū
485	Māhārī
486	Marhēṭī
487	Natakānī
488	Katiā
489	Broken dialects
490	Hāl[a]bī
491	Bhunjiā
492	Nāharī
493	Kamārī
	Unspecified of Hyderabad
494	Kōṅkaṇī
495	Standard
496	Kuḍāḷī
497	Dāldī
498	Chitpāvanī
	Unspecified
	Marāṭhī Unspecified
499	Singhalese
500	Standard
501	Mahl
	Eastern Group
502	Oṛiyā
503	Standard
504	Mixed Dialects of the North
505	Bhatrī
	Unspecified
506	Bihārī
507	Maithilī
508	Standard
509	Southern Standard
510	Eastern
511	Eastern Proper
512	Thārū
513	Chhikā-chhikī
514	Western
515	Jolahā Bōlī
	Unspecified
516	Magahī
517	Standard
518	Eastern
	Unspecified
519	Bhojpurī
520	Southern Standard
521	Northern Standard
522	Saran Dialect
523	Gorakhpurī
524	Sarwariā
525	Western
526	Nagpuriā
527	Madhēsī
528	Thārū Bhojpurī
	Unspecified
529	Bengali
530	Central or Standard
531	Western
532	Standard
533	Sarākī
534	Khaṛiā-ṭhār
535	Pahāṛiā-ṭhār
536	Māl Pahāṛiā
537	South-Western
538	Northern
539	Standard
540	Kōch
541	Siripuriā
542	Rājbangśī
543	Standard
544	Bāhē
545	Eastern
546	Standard
547	Haijong
548	Sylhettiā
549	South-Eastern
550	Standard
551	Chākmā
	Unspecified
552	Assamese
553	Standard
554	Western
555	Mayāng
556	Jharwā
	Unspecified
	Mediate Sub-Branch
	Mediate Group
557	Eastern Hindī
558	Awadhī, Kōsalī, or Baiswārī
559	Baghēlī, Baghēlkhaṇḍī, or Rīwāī
560	Standard
561	Broken Dialects of the West
562	Tirhārī
563	'Bundēlī'
564	Gahōrā
565	Jūṛar
566	Banāpharī
567	Broken Dialects of the South
568	Marārī
569	Pōwārī
570	Kumbhārī
571	Ōjhī
572	Chhattīsgaṛhī, Lariā, or Khalṭāhī
573	Chhattīsgaṛhī Proper
574	Surgujiā
575	Broken Dialects
576	Sadrī Korwā
577	Baigānī
578	Binjhwārī
579	Kalaṅgā
580	Bhuliā
	Inner Sub-Branch
	Central Group
581	Western Hindī
582	Hindōstānī
583	Vernacular Hindōstānī
584	Literary Hindōstānī
585	Urdū
586	Hindī
587	Dakhinī Hindōstānī or Musalmaī
588	Bāngarū, etc.
589	Bāngarū Proper
590	Jāṭū
591	Hariānī or Dēswālī
592	Braj Bhākhā or Antarbēdī
593	Standard
594	Standard Proper
595	Jādōbāṭī
596	Sikarwārī

APPENDIX I

LINGUISTIC SURVEY OF INDIA—CLASSIFIED LIST—*contd.*

Serial No.	Name of Language or Dialect
597	North-Western
598	Southern
599	Southern Dialect Proper
600	Ḍāṅgī or Kā-kachhū-kī Bōlī
601	Ḍūgar-wāṛā
602	Kālīmāl
603	Ḍāṅgbhāṅg
604	Kanaujī
605	Kanaujī Proper
606	Mixed Dialects
607	Kanaujī of Cawnpore
608	Tirhārī of Cawnpore
609	Kanaujī of East Hardoi
610	Bundēlī or Bundēlkhaṇḍī
611	Standard
612	Pāwārī
613	Lodhāntī or Rāṭhōrā
614	Khaṭōlā
615	Mixed Dialects of the North-East
616	Banāpharī
617	Kuṇḍrī
618	Nibhaṭṭā
619	Bhadaurī or Tōwargaṛhī
620	Broken Dialects of the South
621	Lōdhī
622	Chhindwara Bundēlī
623	'Baghēlī'
624	'Bundēlī'
625	Pōwārī
626	Gāolī
627	Rāghōbansī
628	Kirārī
	Others
629	Kōshṭī Dialects
630	Kumbhār Dialects
631	Nāgpurī Hindī
632	Pañjābī
633	Standard
634	Mājhī
635	Jullundur Dōābī
636	Dōābī Proper
637	Kahlūrī or Bilāspurī, and Hoshiarpur Pahaṛī
638	
639	Pōwādhī
640	Pachhāḍī, Rāṭhī, Jāṇḍ, or Nailī
641	Mālwāī, Jaṅgalī, or Jaṭkī
642	Bhaṭṭiānī
643	Rāṭhī of Bikaner
644	'Bāgṛī' of Fazilka
645	Rāṭhaurī of Ferozepore
646	Pañjābī merging into Lahndā
647	Ḍōgrā or Ḍōgrī
648	Ḍōgrā Proper
649	Kaṇḍiālī
650	Kāṅgrā Dialect
651	Bhaṭṭēālī
	Unspecified
652	Gujarātī
653	Standard
654	Nāgarī
655	Bombay Dialect
656	Gāmaḍiā
657	Surᵃtī
658	Anāwᵃlā or Bhāṭhēlā
659	Dialect of Eastern Broach
660	Pārsī Gujarātī
661	Charōtarī
662	Pāṭīdārī
663	Vaḍōdarī
664	Gāmadiā of Ahmedabad
665	Paṭṭanī
666	Kāṭhiyāwāḍī
667	Jhālāwāḍī
668	Sōraṭhī
669	Hālāḍī
670	Gōhilwāḍī
671	Unspecified
672	Vhōrāsāī
673	Khārᵃwā
674	Paṭᵃṇūlī
675	Kākarī
676	Tārīmūkī or Ghisāḍī
	Unspecified Dialects
677	Bhīlī
678	Bhīlī or Bhilōḍī
679	Ahīrī
680	Anārya or Pahāḍī
681	Bāorī
682	Barēl
683	Chāraṇī
684	Chōdhᵃrī
685	Dēhāwalī
686	Ḍhōḍiā
687	Ḍublī
688	Gāmᵃṭī
689	Girāsi
690	Habūṛā
691	Kōṅkaṇī
692	Kōṭalī
693	Magᵃrī
694	Māwchī
695	Nāharī or Bāglanī

APPENDIX I
LINGUISTIC SURVEY OF INDIA—CLASSIFIED LIST—*contd.*

Serial No.	Name of Language or Dialect
696	Nāik[a]ḍī
697	Nōrī
698	Panchāḷī
699, 700	Pār[a]dhī and Ṭākaṇkārī
701	Pāw[a]rī
702	Ranāwat
703	Rāṇī Bhīl
704	Rāṭh[a]vī
705	Siyālgīrī
706	Wāg[a]ḍī
707	Khāndēśī
708	Standard
709	Kuṇ[a]bāū
710	Ḍāṅgī
711	Raṅgārī
712	Rājasthānī
713	Mārwāṛī
714	Standard
715	Eastern
716	Mārwāṛī-Ḍhuṇḍhārī
717	Gōṛāwāṭī
718	Ajmer Dialect
719	Merwara Dialect
720	Mēwāṛī
721	Mērwaṛī
722	Sarwāṛī
723	Khairāṛī
724	Southern
725	Gōḍwāṛī
726	Sirōhī
727	Standard
728	Ābū Lōk-kī Bōlī
729	Sāēṭh-kī Bōlī
730	Dēoṛāwāṭī
731	Mārwāṛī-Gujarātī
732	Western
733	Thaḷī
734	Mārwāṛī-Sindhī
735	Ḍhaṭ[a]kī
736	Northern
737	Bīkānērī
738	Shēkhāwāṭī
739	Bāgṛī
740	Central Eastern Rājasthānī
741	Jaipurī
742	Standard
743	Tōrāwāṭī
744	Kaṭhairā
745	Chaurāsī
746	Nāgarchāl
747	Rājāwāṭī
748	Kishangaṛhī
749	Ajmērī
750	Hāṛauṭī
751	Standard
752	Sipāṛī
753	North-Eastern Rājasthānī
754	Mewātī
755	Standard
756	Rāṭhī
757	Nahēṛā Mēwātī
758	Kaṭhēr Mēwātī
	Unspecified
759	Ahīrwāṭī or Hīrwāṭī
760	Mālvī
761	Mālvī Proper or Ahīrī
762	Rāṅgṛī or Rāj-wāṛī
763	Sōṇḍwāṛī
764	Mixed Dialects
765	Hoshangabad Dialect
766	Ḍhōlēwāṛī
767	Bhōyarī
768	Katiyāī
769	Paṭ[a]vī
770	Nīmāḍī
771	Banjārī or Labhānī
772	Labhānī of Panjab and Gujarat
773	Other Banjārī
774	Kakērī
775	Bahrūpiā
776	Gujarī
777	Gujurī of Hazara
778	Ajirī of Hazara
779	Kashmīr Gujurī
780	Gujarī of the Plains
	Unspecified Dialects
	Pahāṛī Group
781	Eastern Pahāṛī, Khas-kurā, or Naipālī
782	Standard
783	Pālpā
784	Central Pahāṛī
785	Kumaunī
786	Khasparjiyā
787	Phaldākōṭiyā
788	Pachhāī
789	Rau-Chaubhaĭsī
790	Rau-Chaubhaĭsī Proper
791	Standard of Naini Tal
792	Chhakāṭiyā
793	Rāmgaṛhiyā
794	Bāzārī

APPENDIX I

LINGUISTIC SURVEY OF INDIA—CLASSIFIED LIST—*concld.*

Serial No.	Name of Language or Dialect
795	Bhābarī of Rampur
796	Kumaiyẽ̄
797	Chaugarkhiyā
798	Gaṅgōlā
799	Dānpuriyā
800	Sōriyālī
801	Askōṭī
802	Sīrālī
803	Jōhārī
804	Gaṛhwālī
805	Śrīnagariyā
806	Rāṭhī or Rāṭhwālī
807	Lōhbyā
808	Dasaulyā
809	Badhānī
810	Mẽ̄jh-Kumaiyẽ̄
811	Nagpuriyā
812	Salānī
813	Tehrī or Gaṅgāpāriyā
814	Western Pahāṛī
815	Jaunsārī
816	Sirmaurī
817	Dhārṭhī
818	Girīpārī
819	Biśśau
820	Baghāṭī
821	Kiūṭhalī
822	Kiūṭhalī Proper
823	Haṇḍūrī
824	Simla Sirājī
825	Barārī
826	Śŏrāchŏlī
827	Kīrnī
828	Kōchī
829	Satlaj Group
830	Śŏdōchī
831	Outer Sirājī
832	Kulu Group
833	Kuḷuī
834	Inner Sirājī
835	Sainjī
836	Mandi Group
837	Maṇḍĕāḷī
838	Chhōṭā Baṅghāḷī
839	Maṇḍĕāḷī Pahāṛī or Maṇḍī Sirājī
840	Sukētī
841	Chambā Group
842	Chamĕāḷī
843	Gādī or Bharmaurī
844	*Churāhī*
845	Paṅgwāḷī
846	Bhadrawāh Group
847	Bhadrawāhī
848	Bhaḷēsī
849	Pāḍarī
	Unspecified
	Unspecified Pahāṛī
	UNCLASSED LANGUAGES
850	Burushaskī or Khajuna
851	Standard of Hunza-Nagar
852	Warshikwār or Biltum of Yāsin
853	Andamanese
854	Gipsy Languages
855	Bēldārī
856	Bhāmṭī
857	Ḍōm
858	Gārōḍī
859	Gulguliā
860	Kañjarī
861	Kuchbandhī
862	Kōlhāṭī
863	Lāḍī
864	Machariā
865	Malār
866	Myānwālē or Lhārī
867	Naṭī
868	Ōḍkī
869	Peṇḍhārī
870	Qaṣāī
871	Sẽ̄sī
872	Sikalgárī

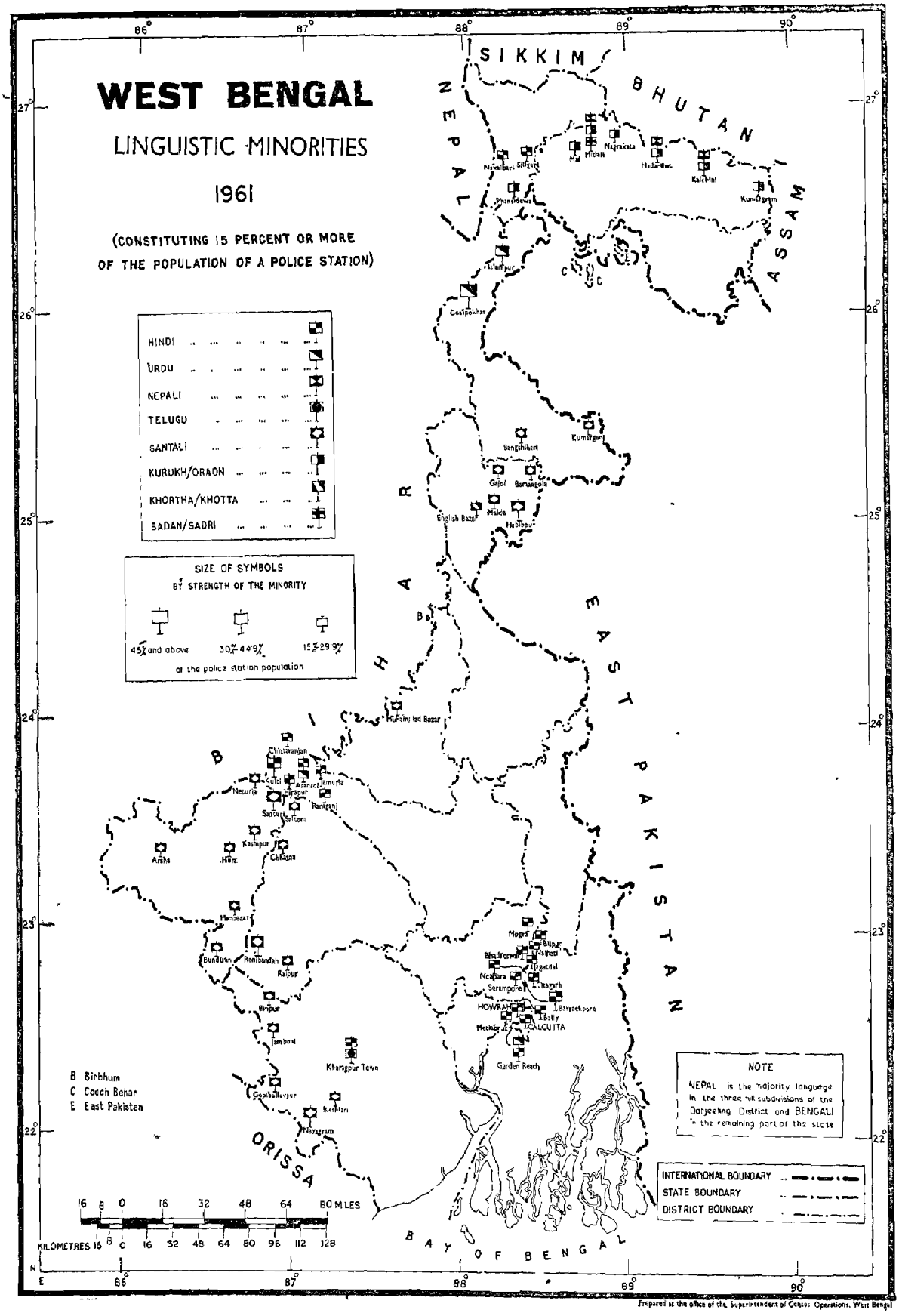

Prepared at the office of the Superintendent of Census Operations, West Bengal

APPENDIX II TO TABLE C-V

VARIATIONS IN THE PROPORTION OF THE POPULATION (1911 TO 1961) SPEAKING THREE NUMERICALLY PREDOMINANT LANGUAGES (INCLUDING DIALECTS) AS OF 1961

Comparison of the language returns of the 1961 Census for the State and Districts, as they were then constituted, with the corresponding returns of the earlier Censuses have been rendered difficult by large scale changes in territorial jurisdiction. The Central Tabulation Officer, New Delhi, prepared, at the instance of the Registrar General, an estimate of the number of speakers in past Censuses for three predominant languages (including dialects) as of 1961. This Appendix compares these estimates with the 1961 Census figures and shows the intercensal variations. Figures for the 1941 Census are not available. Dialects of a language are, for the purpose of this Appendix, the mother tongues which have been classified under that language in the 1961 Census plan of classification of mother tongues.

2. The figures for previous Censuses for areas involved in jurisdictional changes have been calculated on ratio and proportion methods. Transfers of small areas for which details are not available have not been taken note of.

3. It is obvious that adjustments by ratio and proportion methods have not worked satisfactorily in some cases, especially in the districts affected by the Re-organisation of States in 1956. The heavy increase of the proportion of the Bengali speaking population in the districts of West Dinajpur and Purulia in 1961 and the corresponding decrease there of the Hindi speaking population, for example, are to a large extent illusory. The areas which were transferred to these districts under the States' Re-organisation were distinct Bengali speaking regions of the former districts of Bihar of which they formed part. But application of the district average to these regions have resulted in an underestimate of the Bengali speaking population and overestimate of the Hindi speaking population for the past Censuses. A part of the variations may, of course, be real and the result of the more accurate returns of 1961 when, for the first time in many decades, the enumeration in the area was conducted in an atmosphere free from the age old controversy, set at rest by the States' Re-organisation, between Bengali and Hindi.

APPENDIX II TO TABLE C-V *-contd.*

VARIATIONS IN THE PROPORTION OF THE POPULATION (1911 TO 1961) SPEAKING THREE NUMERICALLY PREDOMINANT LANGUAGES (INCLUDING DIALECTS) AS OF 1961

Explanation of symbols :

a indicates Absolute Figures

b indicates Percentage Variation

c indicates Percentage to Total Population

†indicates that the language includes mother tongues grouped with it as per Statement annexed (page 335).

*indicates that the total speakers of all languages, if derived, would be slightly less than the total population given in Table A-II, because adjustments due to jurisdictional transfers of small areas for which details are not available have not been done.

**indicates that the total speakers of all languages, if derived, would be slightly in excess of the total population given in Table A-II for reasons stated above.

State/District		1961	1951	1931	1921	1911
1		2	3	4	5	6
		LANGUAGE : BENGALI				
WEST BENGAL	a	29,435,928	21,662,429	15,481,551*	14,281,426*	14,806,199**
	b	+35·88	+39·92	+8·40	—3·54	
	c	84·28	82·37	82·05	81·75	82·25
Darjeeling	a	16,462	65,579	38,275	38,685	51,386
	b	+77·59	+71·34	—1·06	—24·72	
	c	18·64	14·27	11·53	13·15	18·36
Jalpaiguri	a	763,064	525,042	481,829	450,057	448,824
	b	+45·33	+8·97	+7·06	+0·27	
	c	56·14	57·27	65·02	64·67	67·67
Cooch Behar	a	980,413	650,811	572,773	567,819	566,898
	b	+50·64	+13·62	+0·87	+0·16	
	c	96·14	97·29	97·24	96·14	95·93
West Dinajpur	a	956,673	574,963	471,913**	434,315**	550,326**
	b	+66·39	+21·84	+8·66	-21·08	
	c	72·27	58·86	63·20	62·33	69·42
Malda	a	1,021,446	827,809	527,132*	492,461**	500,811
	b	+23·39	+57·04	+7·04	—1·67	
	c	83·59	88·29	73·36	69·89	71·69
Murshidabad	a	2,217,737	1,649,641	1,269,514	1,130,718	1,249,948
	b	+34·44	+29·94	+12·28	-9·54	
	c	96·84	96·15	92·62	92·37	91·09
Nadia	a	1,673,511	1,113,066	713,756	702,574	765,260
	b	+50·35	+55·94	+1·59	—8·19	
	c	97·68	97·22	98·87	98·72	98·62
24-Parganas	a	5,732,541	4,060,654	2,524,919	2,280,909	2,157,901
	b	+41·17	+60·82	+10·70	+5·70	
	c	91·27	91·03	88·15	87·22	87·72
Calcutta	a	1,868,862	1,779,220	639,382	602,738	543,317
	b	+5·04	+178·27	+6·08	+10·94	
	c	63·84	65·93	54·87	57·22	53·45
Howrah	a	1,742,374	1,480,333	936,921	850,311	803,739
	b	+17·70	+58·00	+10·19	+5·79	
	c	8 ·47	19·87	85·26	85·25	85·19
Hooghly	a	1,965,504	1,416,341	964,105*	953,661*	1,002,733*
	b	+38·77	+46·91	+1·10	—4·89	
	c	88·88	88·29	86·52	88·29	91·99
Burdwan	a	2,538,875	1,779,656	1,373,532	1,269,452	1,384,595
	b	+42·66	+29·57	+8·20	—8·32	
	c	82·35	81·20	87·17	88·48	90·27
Birbhum	a	1,301·064	958,425	851,740	771,579	847,511*
	b	+36·48	+12·53	+10·39	—8·96	
	c	90·45	89·83	89·89	90·59	90·16
Bankura	a	1,508,059	1,158,605	994,953	914,956	1,032,964
	b	+30·16	+16·45	+8·74	-11·42	
	c	90·60	87·82	89·50	89·71	90·72
Midnapore	a	3,909,967	3,014,102	2,463,810	2,264,943	2,337,699
	b	+29·72	+22·34	+8·78	-3·11	
	c	20·05	89·73	88·02	84·94	82·86
Purulia	a	1,132,376	608,182	656,997	556,248	562,287**
	b	+86·16	—7·43	+18·11	-1·07	
	c	83·26	52·02	67·59	66·90	63·55

APPENDIX II TO TABLE C-V *contd.*

State/District		1961	1951	1931	1921	1911
		2	3	4	5	6
LANGUAGE : HINDI†						
WEST BENGAL	a	1,897,825	2,117,539	1,646,207*	1,680,201*	1,771,007**
	b	—10·38	+28·63	-2 02	--5·13	
	c	5·43	8·05	8·72	9·62	9·84
Darjeeling	a	47,893	40,280	38,898	31,845	26,008
	b	+18·90	+18·83	+6·45	+22·02	
	c	7·67	8·76	10·21	10·82	9·32
Jalpaiguri	a	95,479	127,623	86,325	64,415	81,312
	b	-25·19	47·84	+34·01	—20·78	
	c	7·02	13·92	11·65	9·26	12·26
Cooch Behar	a	32,165	13,441	10,441	19,519	21,258
	b	+139·31	+28·73	--46·51	-8·18	
	c	3·15	2·01	1·77	3·30	3·60
West Dinajpur	a	71,826	219,667	220,052**	218,546**	195,082**
	b	-67·30	—0·17	+3·04	+9·46	
	c	5·43	22·49	29·47	30·65	24·61
Malda	a	30,985	25,428	136,237*	155,766**	151,959
	b	+21·85	-81·34	--12·54	+ 2·51	
	c	2·54	2·71	18·96	22·11	21·75
Murshidabad	a	34,143	36,516	69,305	72,790	101,335
	b	—6·50	—47·31	- 4·79	—28·17	
	c	1·49	2·13	5·06	5·95	7·38
Nadia	a	26,452	21,472	5,407	6,724	8,443
	b	+23·19	+297·11	--19·59	—20·36	
	c	1·54	1·88	0·75	0·94	1·09
24-Parganas	a	317,583	260,123	243,939	250,610	230,662
	b	+22·09	+6·62	—2·66	+8·65	
	c	5·06	5·83	8·52	9·58	9·38
Calcutta	a	566,242	544,080	316,693	349,231	380,515
	b	+4·07	+71·80	--9·32	8·22	
	c	19·34	20·16	27·18	-33·15	37·44
Howrah	a	181,197	83,567	112,501	110,706	120,097
	b	+116·83	—25·72	+1·62	-7·82	
	c	8·89	5·19	10·24	11·10	12·73
Hooghly	a	129,557	107,070	90,060*	73,898*	52,270*
	b	+ 21·00	+18·89	+21·87	+41·38	
	c	5·81	6·67	8·08	6·84	4·79
Burdwan	a	260,941	199,884	81,259	75,701	69,957
	b	+30·55	+145·98	+ 7·34	- 8·21	
	c	8·46	9·12	5·16	5·23	4·56
Birbhum	a	18,809	34,257	13,616	20,579	29,121*
	b	--45·09	+151·59	--33·84	--29·33	
	c	1·30	3·21	1·44	2·42	3·10
Bankura	a	6,116	11,290	3,720	3,304	4,639
	b	45·83	+203·49	+12·59	--28·78	
	c	0·37	0·86	0·33	0·32	0·41
Midnapore	a	45,278	43,289	50,657	78,147	111,732
	b	+4·59	- 14·54	—35·18	—30·06	
	c	1·04	1·29	1·81	2·93	3·96
Purulia	a	33,159	349,552	172,117	153,420	186,527**
	b	90·51	+103·09	+12·19	- 17·75	
	c	2·44	29·00	17·71	18·45	21·08
LANGUAGE : SANTALI†						
WEST BENGAL	a	1,140,913	880,669	737,429*	735,004*	644,982**
	b	+37·35	+12·64	+ 0·33	+13·96	
	c	3·27	3·16	3·91	4·21	3·58
Darjeeling	a	8,110	4,247	4,999	9,525	3,672
	b	+90·96	—15·04	—47·52	+159·40	
	c	1·30	0·92	1·51	3·24	1·31
Jalpaiguri	a	31,718	11,230	17,768	45,251	17,855
	b	+182·44	--36·80	—60·73	+153·44	
	c	2·33	1·22	2·40	6·50	2·69
Cooch Behar	a	395	983	163	690	156
	b	—59·82	+503·07	—76·38	+342·31	
	c	0·04	0·15	0·03	0·12	0·03

APPENDIX II TO TABLE C-V -*concld.*

State/District		1961	1951	1931	1921	1911
1		2	3	4	5	6
LANGUAGE : SANTALI† -*contd.*						
West Dinajpur	a	123,792	60,018	42,500**	42,153**	37,350**
	b	+106·26	+41·19	+0·84	+12·86	..
	c	9·35	6·14	5·69	6·05	4·71
Malda	a	89,729	40,356	49,519*	52,397**	44,457
	b	+122·34	—18·50	-5·49	+17·86	..
	c	7·34	4·30	6·89	7·44	6·36
Murshidabad	a	21,697	21,427	21,631	18,046	15,180
	b	+1·26	-0·48	+19·31	+18·88	..
	c	0·95	1·25	1·57	1·47	1·11
Nadia	a	4,605	4,462	256	142	48
	b	+3·20	+1,642·97	+80·28	+195·83	..
	c	0·27	0·39	0·04	0·02	0·01
24-Parganas	a	13,519	12,265	4,007	7,479	684
	b	+10·22	+206·09	-46·42	+993·42	..
	c	0·22	0·28	0·14	0·29	0·03
Calcutta	a	980	443	795	1,255	111
	b	+121·22	-44·28	—36·65	+1,030·63	..
	c	0·03	0·02	0·07	0·12	0·01
Howrah	a	1,610	375	823	1,190	354
	b	+329·33	—54·43	-30·84	+236·16	..
	c	0·08	0·02	0·07	0·12	0·04
Hooghly	a	69,100	39,232	35,702*	35,054*	21,831*
	b	-76·13	9·89	+1·85	+60·57	..
	c	3·10	2·45	3·20	3·25	2·00
Burdwan	a	150,706	107,313	91,535	81,361	64,552
	b	+40·44	+17·24	12·50	+26·04	..
	c	4·89	4·90	5·81	5·67	4·21
Birbhum	a	100,110	61,748	63,797	58,849	57,203*
	b	+62·13	—3·21	+8 41	+2·88	..
	c	6·92	5·79	6·73	6·91	6·09
Bankura	a	145,716	134,811	109,689	101,100	98,820
	b	+8·09	+22·90	+8·50	-2·31	..
	c	8·75	10·22	9·87	9·91	8·68
Midnapore	a	230,568	170,607	164,470	170,877	157,870
	b	+35·15	+3·73	-3·75	+8·24	..
	c	5·31	5·08	5·88	6·41	5·60
Purulia	a	148,558	161,152	129,866	109,635	124,839**
	b	-7·81	+24·09	+18·45	-12·18	..
	c	10·92	13·78	13·36	13·19	14·11
LANGUAGE : NEPALI†						
SIKKIM	a	74,359	38,542	38,866	26,887	28,078
	b	+92·93	—0·83	44·55	—4·24	..
	c	45·85	27·98	35·39	32·90	31·94
LANGUAGE : SIKKIM BHOTIA						
SIKKIM	a	36,577	15,626	10,912	9,639	10,411
	b	+134·08	43·20	13·21	—7·42	..
	c	22·55	11·35	9·94	11·80	11·84
LANGUAGE : LEPCHA						
SIKKIM	a	14,847	13,625	13,206	9,291	9,278
	b	-8·97	+3·17	+42·14	+0·14	..
	c	9·15	9·89	12·03	11·37	10·55

NOTES :

1. The figures for Hindi in 1921 and 1911 include figures for Urdu except for portions transferred from the State of Bihar.
2. The figures for Santali in 1931 and 1911 include figures for Mahili, Karmali and Paharia.
3. The figures for Santali in 1921 include figures for Agaria, Asur, Bhumij, Brijia, Ho, Koda (Kora), Korwa, Mundari and Turi.
4. Nepali (Khas-Kura) of 1931 and 1911, and Eastern Paharia (Khas) of 1921 have been taken as Nepali
5. Bhotia (without further specification of 1931 and 1921 have been taken as Sikkim Bhotia.

STATEMENT

MOTHER TONGUES GROUPED WITH BENGALI

1961			
Darjeeling	Barik		72
	Malpaharia		1,216
	Rajbangsi		2
Jalpaiguri	Barik		792
	Haijong/Hajong		5
	Lohari-Malpaharia		27
	Malpaharia		2,730
	Murari		8
	Rajbangsi		18,673
Cooch Behar	Malpaharia		3
	Rajbangsi		80
West Dinajpur	Malpaharia		854
	Murari		7
	Rajbangsi		1
Murshidabad	Malpaharia		2,857
Nadia	Malpaharia		63
24-Parganas	Malpaharia		4
	Murari		1
Calcutta	Malpaharia		7
Howrah	Malpaharia		1
Hooghly	Dehari		18
	Malpaharia		89
Burdwan	Malpaharia		168
Birbhum	Rajbangsi		4
1951			
Darjeeling	Malpaharia		374
Jalpaiguri	Rajbangsi		2
1931			
Darjeeling	Malpaharia		1,312
Jalpaiguri	Malpaharia		2,346
Cooch Behar	Malpaharia		8
West Dinajpur	Malpaharia		409
Malda	Malpaharia		616
Murshidabad	Malpaharia		157
Burdwan	Malpaharia		78
1911			
Jalpaiguri	Malpaharia		923
West Dinajpur	Malpaharia		138
Malda	Malpaharia		285

MOTHER TONGUES GROUPED WITH HINDI

1961			
Darjeeling	Devanagari		3
	Nagari-Hindi		48
Jalpaiguri	Bilaspuri		157
	Deswali		9
	Deswali/Harlani		12
	Kahari		6
	Nagari-Hindi		219
	Tharu Awadhi		3
1961—*contd.*			
Cooch Behar	Nagari-Hindi		281
West Dinajpur	Nagari-Hindi		549
Malda	Devanagari		14
Nadia	Devanagari		6
	Nagari-Hindi		981
24-Parganas	Nagari-Hindi		898
Calcutta	Kahari		15
Howrah	Nagari-Hindi		30
Hooghly	Bilaspuri		120
Burdwan	Bilaspuri		147
	Gouriya		251
	Nagari-Hindi		1
Bankura	Nagari-Hindi		23
Midnapore	Nagari-Hindi		13
1931			
Darjeeling	Tharu Awadhi		50
Jalpaiguri	Tharu Awadhi		6
1911			
Darjeeling	Tharu Awadhi		10

MOTHER TONGUES GROUPED WITH SANTALI

1961			
Darjeeling	Mahili		95
	Paharia		22
Jalpaiguri	Gayari		16
	Mahili		2,185
	Manjhi		201
	Paharia		113
Cooch Behar	Paharia		74
West Dinajpur	Mahili		454
	Paharia		344
Malda	Mahili		375
	Paharia		1,507
Nadia	Mahili		32
	Paharia		163
24-Parganas	Mahili		2
	Paharia		35
Hooghly	Mahili		65
	Paharia		28
Burdwan	Mahili		4
Birbhum	Mahili		121
	Manjhi		7
	Paharia		1
Bankura	Mahili		5
Midnapore	Mahili		1,002
Purulia	Karmali		12,533
	Mahili		22

MOTHER TONGUES GROUPED WITH NEPAL

1961			
SIKKIM	Gorkhali		40

C-VI

BILINGUALISM

TABLE C-VI -BILINGUALISM

This table corresponds to Union Table D-I, Part-II, of 1951. There has been a question on bilingualism in almost all the Censuses. In 1951, for instance, the question was: " What other Indian Language do you commonly use ?" If a person used several such languages, the one in which he was the most fluent was to be recorded.

2. In 1961, even a foreign language could be returned as a subsidiary language. The question and the instructions on it were :

" Q. 7(b) Any other Language(s).

After recording the mother tongue enquire whether the person knows any other language(s), Indian or foreign, and write the language(s) returned by him against this question. In case he does not know any other language put ' X '.

The number of languages recorded against this question should not be more than two. These languages should be other than his mother tongue which he speaks and understands best and can use with felicity in communicating with others. Such language or languages will exclude dialects of the same language."

3. Although two subsidiary languages could be recorded in the Enumeration Schedule, at the sorting stage only the first language reocrded was taken into account and the second language, if any, was discarded.

4. This table does not include those mother tongues the speakers of which are not bilingual (in the sense that they do not know any subsidiary language) in any part of West Bengal or Sikkim as the case may be. For notes on the classification of mother tongues reference is invited to the Fly-leaf to Table C-V.

5. Data on subsidiary languages are obviously less appropriate for the identification of ethnic groups than data on mother tongue. These data are of limited value even for a study of the linguistic assimilation of various immigrant groups, because for multilinguists only one subsidary language was tabulated. It will be impossible, for example, to find out from this table the total number of persons in West Bengal who know Bengali though Bengali is not their mother tongue, for if such a person knows, apart from Bengali, another subsidiary language, it is possible that the table has shown that other language and excluded Bengali.

6. Like mother tongue, the question on subsidiary language was asked of everybody, irrespective of age or literacy.

TABLE C-VI—BILINGUALISM

State, Division/District	Total Speakers		Mother tongue and total No. of persons returned as speaking a language subsidiary to the mother tongue		Subsidiary language
	Males	Females	Males	Females	
1	2	3	4	5	6
ALL MOTHER TONGUES					
WEST BENGAL	18,598,482	16,326,066	2,209,563	810,138	English (M 1,199,659 ; F 273,212), Bengali (M 576,517 ; F 367,987), Hindi (M 324,877 , F-109,226), Urdu (M-52, 973 ; F 23,859), Arabic Arabi (M 14,379 ; F 7,827), Nepali (M 13,714 ; F-8,240), Santali (M-5,878 , F-5,389), Khortha/Khotta (M-5 185 ; F-4, 503), Oriya (M-5, 438 ; F-2, 099), Sadan/Sadri (M-2, 907 ; F-2, 894), Sanskrit (M-2,842 ; F-367), karmali (M-1 F-1,906), Assamese (M-1, 160 ; F-336), Mundari (M-87, F 578), Kurukh/Oraon (M-366 ; F-226), Marathi (M-530 ; F-8), Rajbangsi (M-260 ; F-275), French (M-336 ; F-111), Pali (M-341), Telugu (M-269 ; F:66), Tamil (M-200 ; F-109), Tibetan (M-97 ; F-89), Persian (M-186 ; F-42), Bhotia-Unspecified (M-198 ; F-12), Nagari-Hindi (M-107 ; F-82), Koda Kora (M-75); F-74), Marwari (M-129 ; F-20), Munda-Unspecified (M-103); Gurmukhi (M-77 ; F-17), Lepcha (M-49 ; F-43); Rajasthani (M-5 ; F-85), German (M-50 ; F-39), Gujrati (M-82 ; F-7), Sherpa (M-11 ; F-68), Malpaharia (M-6 ; F-68), Bihari (M-69), Adibhasha (M-1 ; F-65), Madhesi (F-59), Malayalam (M-33 ; F-19), Paharia (M-9 ; F-33) Tamang (M-38 ; F-2), Punjabi (M-33 ; F-2), Bhopali (M-30 ; F-2), Burmese (M-6 ; F-25), Maithili (M-26), Latin (M-19 ; F-2), Rabha (F-19), Mahili (M-1 ; F-17), Chinese/Chini (M-14 ; F-3), Turi (M-15), Limbu (M-7 ; F-3), Madrasi (M-9 ; F-1), Russian (M-3 ; F-6), Garo (M-7 ; F-1) Mech (M-6 ; F-1), Spanish (M-7), Afghani/Kabuli/Pakhto/Pashto Pathani (M-5), Bhojpuri (M-1 ; F-3), Dukpa (M-2 ; F 2), Kannada (M-1 ; F-3), Dogri (M-3), Italian (M-3), Bodo/Boro (M-2), Devanagri (M-2), Dutch (F-2), Gorkhali (M-2), Japanese (M-1 ; F-1), Konkani (F-2), Naga-Unspecified (M-1 ; F-1), Pasi (M-2), Roman (M-2), Adim (M-1), Ceylonese/Simelu/Singhalese (M-1), Kamari (M-1), Khaira (M-1), Khandesi (M-1), Khond/Kondh (M-1), Konai (M-1), Mangari (F-1), Portuguese (M-1), Sikkim Bhotia (F-1), Sindhi (F-1), Toto (M-1)
Presidency Division	*10,146,317*	*8,613,301*	*1,341,554*	*460,218*	*English (M-749,929 ; F-294,596), Bengali (M-284,639 ; F-136,378), Hindi (M-236-965 ; F-81,901), Urdu (M-32, 323 ; F-14,047), Nepali (M-13,488 ; F-8,237), Arabic/Arabi (M-8,428 ; F-4,216), Sadan/Sadri (M-2,907 ; F-2,894), Khortha/Khotta (M-5,185 ; F-1,503), Santali (M-1,498 ; F-1,048), Oriya(M-1,799 ; F-512), Sanskrit (M-1,103 ; F-184), Assamese (M-994 ; F-284), Rajbangsi (M-258 ; F-275), Marathi ((M-512 ; F-5), Kurukh/Oraon (M-322 ; F-191,) Pali (M-339), Tibetan (M-197 ; F-89), Tamil (M-156 ; F-66), French (M-117 ; F-98), Bhotia-Unspecifed (M-198 ; F-12), Nagari-Hindi (M-107 ; F-81), Persian (M-128 ; F-36), Telugu (M-83 ; F-36), Munda-Unspecified (M-103), Lepcha (M-49 ; F-43), German (M-49 ; F-38), Gurmukhi (M-74 ; F-13), Marwari (M-78 ; F-3), Gujrati (M-74 ; F-5), Sherpa (M-11 ; F-68), Malpaharia (M-6 ; F-68), Bihari (M-69), Adibhasha (M-1 ; F-65), Madhesi (F-59), Paharia (M-9 ; F-33), Malayalam (M-26 , F-15), Tamang (M-38 ; F-2), Bhopali (M-30 ; F-2), Rajasthani (M-3 ; F-28), Maithili (M-25), Burmese (M-2 ; F-22), Rabha (F-19), Mahili (M-1 ; F-17), Chinese/Chini (M-14 ; F-3), Punjabi (M-17), Latin (M-14 ; F-1), Turi (M-15), Limbu (M-7 , F-3), Madrasi (M-9), Russian (M-3 ; F-6), Garo (M-7 ; F-1), Mech (M-6 ; F-1), Mundari (M-5 ; F-1), Bhojpuri (M-1 ; F-3), Dukpa (M-2 ; F-2), Spanish (M-4), Afghani/Kabuli/Pakhto/Pashto/Pathani (M-3), Dogri (M-3), Italian (M-3), Bodo/Boro (M-2), Devangari (M-2), Dutch (F-2), Japanese (M-1 ; F-1), Naga-Unspecified (M-1 , F-1), Pasi (M-2), Roman (M-2), Gorkhali (M-1), Kamari (M-1), Kannada (M-1), Khaira (M-1), Khandesi (M-1), Khond/Kondh (M-1), Konkani (F-1), Mangori (F-1), Portuguese (M-1), Sikkim Bhotia (F-1), Sindhi (F-1), Toto (M-1)*
Darjeeling . .	335,029	289,079	57,463	26,599	Hindi (M-19, 226 ; F-10,662), English (M-15, 079 , F-4, 594), Nepali (M-11, 657 ; F-7, 717), Bengali (M-9, 251 , F-2,622), Sadan/Sadri (M-672 ; F-588), Pali (M-337), Assamese (M-196 ; F-108), Tibetan (M-196 , F-89), Bhotia-Unspecified (M-196 : F-12),Urdu (M-155 ;, F-38), Arabic/Arabi (M-173 ; F-6), Lepcha (M-49 ; F-43), Sherpa (M-11 ; F-68), Bihari (M-68), Sanskrit (M-38), Madhesi (F-29), Oriya (M-26), Munda-Unspecified (M-25), Turi (M-15), Latin (M-14), Persian (M-13), Telugu(M-11 ; F-1), Limbu (M-7 , F-3), Tamil (M-6 ; F-3), Malayalam (M-7 ; F-1), Marathi (M-7) French (M-5 ; F-1),Bhojpuri (M-1 ; F-3), Burmese (M-1 ; F-3), Dukpa (M-2 ; F-2), Kurukh/Oraon (M-4), Tamang (M-2 ; F-2), Chinese/Chini (M-2 ; F-1), Italian (M-2), Paharia (M-3), Naga-Unspecified (M-1 ; F-1), Santal (M-2), Garo (F-1), Germany (M-1), Kamari (M-1) Mangari (F-1)

TABLE C-VI -BILINGUALISM—*contd.*

State/Division/District	Total Speakers		Mother tongue and total No. of persons returned as speaking a language subsidiary to the mother tongue		Subsidiary language
	Males	Females	Males	Females	
1	2	3	4	5	6
ALL MOTHER TONGUES—*contd.*					
Jalpaiguri . . .	732,957	625,567	113,153	49,382	Hindi (M-45,455; F-22, 629), Bengali (M-32,108; F-15,361), English (M-29,240; F-7,748), Sadan/Sadri (M-2,225, F-2,300), Nepali (M-1,628; F-443), Urdu (M-1,105 F-256); Assamese (M-546; F-74), Rajbangsi (M-258; F-275), Kurukh/Oraon (M-216; F-166), Arabic/Arbi (M-146; F-36) Munda-Unspecified (M-78), Sanskrit (M-36; F-21), Tamang (M-36), Santali (M-23; F-11), Madhesi (F-30), Rabha (F-19), Oriya (M-6; F-4), Persian (M-9), French (M-8), Mech (M-6; F-1), Mundari (M-3; F 1), Burmese/ (F-3) Malpaharia (F-3), Bhotia-Unspecified (M-2), Bodo Boro (M-2), Devanagari (M-2), Garo (M-1), Khaira (M-1), Madrasi (M-1), Telugu (F-1), Tibetan (M-1), Toto (M-1)
Cooch Bihar . . .	539,695	480,112	22,870	5,356	English (M-14,690; F-2, 283), Bengali (M-5, 568; F-2, 757), Hindi (M-1,683; F-165), Arabic/Arbi (M-695; F-111), Urdu (M-122; F-4), Assamese (M-40; F-33), Sanskrit (M-52), Oriya (M-6; F-1), Garo (M-6), Nepali (M-4), Nagari-Hindi (M-2), Roman (M-2), Gurmukhi (F-1), Santali (F-1)
West Dinajpur . .	694,372	629,424	81,014	43,213	Bengali (M-43, 459; F-34, 852), English (M-19,213; F-1,668), Hindi (M-13, 909; F-5,157), Urdu (M-2,825; F-921), Arabic/Arbi (M-1, 132; F-423), Santali (M-311; F-147), Oriya (M-52; F-1), Nepali (M-30; F-22), Kurukh/Oraon (M-24; F-1), Persian (M-22), Mahili (M-1), F-17), Sanskrit (M-12), Assamese (M-4; F-3), Nagari-Hindi, (M-7), Maithi (M-4), Dogri (M-3), Marwari (M-3), French (M-1) Mundari (M-1), Paharia (F-1) Tamil (M-1)
Malda	621,976	599,910	62,840	40,205	Bengali (M-36,749; F-27,699), English (M-10,712; F-1 369), khortha/Khotta (M-5,185; F-4,502)), Urdu (M-4, 898; F-3,791), Hindi (M-3,055; F-1,538), Sanatali M-989, F-755), Arabci/Arabi (M-1,129; F-484), Assamese (M-54; F-2), Kurkh/Oraon (M-15; F-24), Paharia (F-32), Sanskri; (M-25; F-1), Maithili (M-8), Oriya (M-8), Nepali (M-1 t F-6), Afghani/Kabuli/Pakhto/Pashto/Pathani (M-3)-; French (M-1; F-2), Rajasthani (M-3), Pasi (M-2), Bihari (M-1), Gorkhali (M-1), Persian (M-1)
Murshidabad . .	1,160,283	1,129,727	49,750	20,563	English (M-27, 783, F-4, 213), Bengali (M-15,185; F-13,549) Hinid (M-2,499, F-1,081), Urdu (M-2,421, F-999), Arabic/ Arabi (M-1,569; F-548), Santali (M-116; F-70), Sanskrit (M-72, F-4), Malpaharia (M-5, F-65), Persian (M-19; F-30), French (M-30), Oriya (M-27; F-2). Maithili (M-12), Assamese (M-10), Burmese (F-2), Pali (M-2)
Nadia . . .	879,420	833,884	49,277	10,633	English (M-41,619; F-7,024), Bengali (M-4,695; F-3,128), Hindi (M-1,836; F-327), Arabic/Arabi (M-289; F-78), Urdu (M-299; F-15), Sanskrit (M-186; F-2), Santali (M-23; F-38), Oriya (M-8; F-5), Telugu (F-11), Assamese (M-9; F-1), Paharia (M-6), French (M-1; F-1), Nepali (M-2), Burmese (M-1), Gujarati (M-1), Khortha/Khotta (F-1), Maithili (M-1), Malayalam (F-1), Malpaharia (M-1), Marathi (F-1)
24-Parganas . . .	3,366,796	2,914,102	341,699	84,138	English (M-221,984; F-49,753), Hindi (M-58,169; F-13, 027), Bengali (M-46,783; F-12,328), Urdu (M-10,578; F-6,075), Arabic/Arbi (M-2, 946; F-2, 146), Oriya (M-329; F-429), Sanskrit (M-502 F-147), Nagari-Hindi (M-98; F-81), Nepali (M-100; F-34), Adibhasha (M-1; F-65), Kurukh/Oraon (M-63), Santali (M-34; F-26), Assamese (M-19; F-10), Telugu (M-26), Persian (M-17; F-5), Tamil (M-14), Gurmukhi (M-10; F-2), Marathi (M-12), Madrasi (M-8), Sadan/Sadri (F-6), French (M-2; F-2), Burmese (F-1), Japanese (F-1), Khondesi (M-1), Khond/Kondh (M 1), Mundari (M-1), Spanish (M-1)
Calcutta . . .	1,815,791	1,111,496	563,488	180,129	English (M-369,609; F-125,944), Hindi (M-90,233; F-27,315), Bengali (M-90,541; F-24,082), Urdu (M-9,920; F-1,948), Oriya (M-1,337; F-70), Arabic/Arbi (M-349; F-384), Marathi (M-493; F-4), Tamil (M-135; F-63), Sanskrit (M-180; F-9), Assamese (M-116; F-53), French (M-69; F-92), German (M-48; F-38), Nepali (M-66; F-15), Gujrati (M-73; F-5), Marwari (M-75; F-3), Gurmukhi (M-64; F-10), Telugu (M-46; F-23), Persian (M-47; F-1), Bhopali (M-30; F-2), Malayalam (M-19; F-13), Rajasthani (F-28), Punjabi (M-17), Chinese/Chini (M-12; F-2), Burmese (F-13), Russian (M-3; F-6), Spanish (M-3, Dutch (F-2), Japanese (M-1), Konkani (F-1), Kannada (M-1), Latin (F-1), Portuguese (M-1), Sikkim-Bhotia (F-1), Sindhi (F-1)

TABLE C-VI- BILINGUALISM—*contd.*

State/Division/District	Total Speakers		Mother tongue and total No. of persons returned as speaking a language subsidiary to the mother tongue		Subsidiary language
	Males	Females	Males	Females	
1	2	3	4	5	6
ALL MOTHER TONGUES—*contd.*					
Burdwan Division .	*3,452,165*	*3,712,765*	*868,009*	*349,929*	*Bengali (M-291,378 ; F-231,609), English (M-449,730 ; F-68,616), Hindi (M-88,812 ; F-27,325), Urdu (M-20,650 ; F-9,812), Arabic/Arbi (M-5,951 ; F-3,611), Santali (M-4,380 ; F-4,341), Oriya (M-3,639 ; F-1,587), Sanskrit (M-1,739 ; F-183), Karmali (M-1 ; F-1,906), Mundari (M-82 ; F-577), Nepali (M-226 ; F-9), French (M-219 ; F-13), Assamese (M-166 ; F-52), Telugu (M-186 ; F-30), Koda/Kora (M-75 ; F-74), Kurukh/Oraon (M-44 ; F-35), Tamil (M-44 ; F-34), Marwari M-51 ; F-17), Persian (M-58 ; F-6), Rajasthani (M-2 ; F-57), Marathi M-18 ; F-3), Punjabi (M-16 ; F-2), Malayalam (M-7 ; F-4), Gujarati (M-8 ; F-2), Burmese (M-4 ; F-3), Gurmukhi (M-3 ; F-4), Latin (M-5 ; F-1), Kannada (F-3), Spanish (M-3), Afghani/Kabuli/Pakhto/Pashto/Pathani (M-2), German (M-1 ; F-1), Pali (M-2) Rajbangsi (M-2), Adim (M-1), Ceylonese/Simelu/Singhalese (M-1), Gorkhali (M-1), Konai (M-1), Konkani (F-1), Madrasi (F-1), Maithili (M-1), Nagari-Hindi (F-1)*
Howrah . . .	1,127,368	911,085	118,981	21,884	English (M-86,655 ; F-13,270), Bengali (M-13, 379 ; F-3, 349), Hindi (M-13,111 ; F-3,161), Urdu (M-4,480 ; F 1, 324), Arabic/Arbi (M-1, 069 ; F-720), Oriya (M-123 ; F-35), Sanskrit (M-89 ; F-2), Telugu (M-27 ; F-15), Nepali (M-18), Tamil (M-11 ; F-1), Persian (M-9), Koda/Kora (F-6), Assamese (M-3 ; F-1), French (M-4), Ceylonese/Simelu/Singhalese (M-1), Gujarati (M-1), Konai (M-1)
Hooghly . . .	1,179,266	1,052,151	139,371	44,257	English (M-97,443 ; F-19,647), Bengali (M-26,471 ; F-19, 330), Hindi (M-9,530 ; F-2,850), Urdu (M-2,513 ; F-743), Arabic/Arbi (M-1,394 ; F-1,130), Santali (M-521 ; F-357), Oriya (M-569 ; F-158), Sanskrit (M-437 ; F-1), French (M-211 ; F-1), Nepali (M-118 ; F-3), Marwari (M-51), Koda/Kora (F-18), Marathi (M-13), Assamese (M-7) ; F-3), Persian (M-9. F-1), Kurukh/Oraon (M-8 ; F-1), Burmese (M-4 ; F-3), Malayalam (M-6), Gujarati (M-3 , F-2), Latin (M-4 ; F-1), Telugu (M-3 ; F-2), Gurmukhi (M-1 ; F-2), Spanish (M-3), Tamil (F-2), Gorkhali (M-1), Konkani (F-1), Kannada (F-1), Maithili (M-1)
Burdwan . . .	1,658,812	1,423,756	191,409	72,844	English (M-97,441 ; F-17,292), Bengali (M-54,752 ; F-39, 332), Hindi (M-32,349 ; F-13,550), Urdu (M-4,343 ; F-1 632), Arabic/Arbi (M-1,402 ; F-800), Santali (M-560 ; F-116), Sanskrit (M-157), Assamese (M-149, F-3), Oriya (M-104 ; F-32), Nepali (M-87), Tamil (M-20 ; F-29), Mundari (F-37), Telugu (M-16), French (M-3 ; F-11), Punjabi (M-14), Marathi (M-3 ; F-3), Gurmukhi (M-2 ; F-2), Gujarati (M-3), Malayalam (F-3), Persian (M-3), Kannada (F-2), Latin (M-1)
Birbhum . . .	732,896	713,236	71,172	33,985	Bengali (M-31,735 ; F-27,385), English (M-33,079 ; F-3, 483), Urdu (M-2,461 ; F-1,400), Hindi (M-2,524 ; F-1, 025), Arabic/Arbi (M-725 ; F-385), Santali (M-429 ; F-253), Sanskrit (M-146 ; F-15), Kurukh/Oraon (M-31 ; F-34), Persian (M-33 ; F-4), Marathi (M-2), Oriya (M-2), Pali (M-2), Rajbangsi (M-2), French (F-1), Tamil (M-1)
Bankura . . .	840,399	824,090	79,095	44,515	Bengali (M-40,193 ; F-41,512), English (M-31,348 ; F-1, 655), Hindi (M-5,372 ; F-624), Urdu (M-1,276 , F-274), Santali (M-516 ; F-237), Arabic/Arbi (M-132 ; F-62), Sanskrit (M-149 ; F-6), Koda/Kora (M-75 ; F-50), Oriya (M-20 ; F-48), Assamese (F-39), Tamil (M-7), Marwari (F-6), Persian (M-1 ; F-1), Rajasthani (M-2), Adim (M-1) French (M-1), Nagari-Hindi (F-1), Punjabi (M-1), Telugu (M-1)
Midnapore . . .	2,224,073	2,117,782	196,676	90,837	Bengali (M-87,720 ; F-67,378), English (M-84,546 F-10, 297), Hindi (M-13,030 ; F-3,073), Urdu (M-4,469 ; F-4, 159), Santali (M-2,279 ; F-3,376), Oriya M-2,5 1 ; F-1, 297), Arabic/Arbi (M-1,095 ; F-498), Sanskrit (M-751 ; F-158), Mundari (M-82 ; F-540), Telugu (M-138 , F-), Rajasthani (F-26), Assamese (M-6 ; F-6), Marwari (F-11), Nepali (M-3 ; F-6), Kurukh/Oraon (M-5), Tamil (M-4 ; F-1), Persian (M-3), Afghani/Kabuli/Pakhto/Pashto/Pathani (M-2), Malayalam (M-1 ; F-1), Punjabi (F-2), Gujarati (M-1), Madrasi (F-1)
Purulia . .	689,351	670,665	71,305	41,598	Bengali (M-37,628 ; F-33,323), English (M-19,218 ; F-2, 972), Hindi (M-12,896 ; F-3,042), Karmali (M-1 , F-1,906), Urdu (M-1,058 ; F-280), Orlya (M-280 ; F-17), Arabic/Arbi (M-134 ; F-16), Santali (M-75 . F-2), Rajasthani (F-31), Sanskrit (M-10 ; F-1), Telugu (M-1 : F-6), German (M-1 ; F-1), Tamil (M-1 ; F-1), Assamese (M-1), Punjabi (M-1)

TABLE C-VI—BILINGUALISM- *-contd.*

State Division District	Total Speakers		Mother tongue and total No of persons returned as speaking a language subsidiary to the mother tongue		Subsidiary language
	Males	Females	Males	Females	
1	2	3	4	5	6
ALL MOTHER TONGUES--*concld.*					
SIKKIM	**85,159**	**76,990**	**12,861**	**6,571**	**Nepali (M-7,676 ; F-4,583), Hindi (M-2,631 ; F-1,305), Bengali (M-851 ; F-290), English (M-913 ; F-178), Sikkim-Bhotia (M-281 ; F-124), Mundari (M-243 ; F-3), Santali (M-131 ; F-9), Tibetan (M-56 ; F-78), Urdu (M-20), Bhotia (M-19), Tamil (M-13), Punjabi (M-12), Telugu (M-3), Kannada (M-2), Malayalam (M-2), Oriya (M-2), Roman (M-2), Sanskrit (M-2), Gujarati (M-1), Marathi (F-1), Marwari (M-1)**
1 ADIBHASHA					
WEST BENGAL	**1 397**	**3,410**	**482**	**785**	**Bengali (M-423 ; F-767), English (M-2), Hindi (M-57 ; F-18)**
Presidency Division	*1,226*	*1,192*	*351*	*145*	*Bengali (M-292 ; F-128), English (M-2), Hindi (M-57 ; F-17)*
24-Parganas	1 226	1,192	351	145	Bengali (M-292 ; F-128), English (M-2), Hindi (M-57 F-17)
Burdwan Division	*171*	*2,218*	*131*	*640*	*Bengali (M-131 ; F-639), Hindi (F-1)*
Midnapore	162	1 146	129	359	Bengali (M-129 ; F-358), Hindi (F-1)
Purulia	9	1,072	2	281	Bengali (M-2 ; F-281)
2 ADIBHASHA-BHOTIA					
WEST BENGAL	**19**	**7**	**1**	**1**	**Bengali (M-1), English (F-1)**
Presidency Division	*19*	*7*	*1*	*1*	*Bengali (M-1), English (F-1)*
Darjeeling	15		1		Bengali (M-1)
Jalpaiguri		1		1	English (F-1)
24-Parganas		5			
Calcutta	4	1			
3 ADIBHASHA-KURUKH/ORAON					
WEST BENGAL	**986**	**1 115**	**235**	**297**	**Bengali (M-183 ; F-290), Hindi (M-26 ; F-7), Nepali (M-19), English (M-7)**
Presidency Division	*599*	*107*	*172*	*60*	*Bengali (M-137 ; F-60), Nepali (M-19), Hindi (M-16)*
Darjeeling	77		35		Nepali (M-19), Hindi (M-16)
Nadia	..	22	..	12	Bengali (F-12)
24-Parganas	522	85	137	48	Bengali (M-137 , F-48)
Burdwan Division	*387*	*1,008*	*63*	*237*	*Bengali (M-46 ; F-240), Hindi (M-10 ; F-7), English (M-7)*
Howrah	11	1	6		Bengali (M-6)
Burdwan	209	..	10	..	Hind (M-10)
Bankura	..	285	--	42	Bengali (F-35), Hindi (F-7)
Purulia	167	722	47	195	Bengali (M-40 F-195), English (M-7)
4 ADIBHASHA-MUNDA					
WEST BENGAL	**5,608**	**7,532**	**2,512**	**4,511**	**Bengali (M-2,501 ; F-4,511), English (M-11)**
Presidency Division	*280*	*122*	*69*	*41*	*Bengali (M-69 ; F-41)*
24-Parganas	280	122	69	41	Bengali (M-69 ; F-41)
Burdwan Division	*5 328*	*7 410*	*2,443*	*4,470*	*Bengali (M-2,432 ; F-4,470), English (M-11)*
Howrah	1	--	--	--	
Midnapore	183	29	128	..	Bengali (M-128)
Purulia	5,144	7,381	2,315	4,470	Bengali (M-2,304 ; F-4,470), English (M-11)

TABLE C-VI—BILINGUALISM—*contd.*

State/Division/District	Total Speakers		Mother tongue and total No. of persons returned as speaking a language subsidiary to the mother tongue		Subsidiary language
	Males	Females	Males	Females	
1	2	3	4	5	6
5 AFGHANI/KABULI/PAKHTO/PASHTO/PATHANI					
WEST BENGAL	**281**	**37**	**106**	**5**	**English (M-40; F-1), Hindi (M-28), Bengali (M-15, F-4), Urdu (M-18), Arabic/Arbi (M-2), Persian (M-2), Sadan/Sadri (M-1)**
Presidency Division	*205*	*29*	*86*	*5*	*English (M-40; F-1), Hindi (M-21), Urdu (M-16), Bengali (M-6 ; F-4), Persian (M-2), Sadan/Sadri (M-1)*
Darjeeling	23	..	11	..	Hindi (M-8), English (M-2), Urdu (M-1)
Jalpaiguri	15	6	6	..	Hindi (M-3), Persian (M-1), Sadan/Sadri (M-1), Urdu (M-1)
Cooch Behar	2	..	1	..	Hindi (M-1)
West Dinajpur	6	8	3	.	Bengali (M-2), Persian (M-1)
Murshidabad	1	..	1	..	Bengali (M-1)
Nadia	4	..	4	..	Hindi (M-4)
24-Parganas	9	6	1	..	Bengali (M-1)
Calcutta	145	9	59	5	English (M-38, F-1); Urdu (M-14), Bengali (M-2; F-4), Hindi (M-5)
Burdwan Division	*76*	*8*	*20*	..	*Bengali (M-9), Hindi (M-7), Arabic/Arabi (M-2), Urdu (M-2)*
Howrah	25	..	8	..	Hindi (M-4), Bengali (M-3), Urdu (M-1)
Hooghly	14	3	..	..	
Burdwan	20	5	6	.	Bengali (M-4), Hindi (M-1), Urdu (M-1)
Birbhum	15	..	5	..	Arabic/Arabi (M-2), Hindi (M-2), Bengali (M-1)
Bankura	1	..	1	..	Bengali (M-1)
Midnapore	1	.	..	..	
6 AFRICAN					
WEST BENGAL	**1**	**1**	**1**	..	**English (M-1)**
Presidency Division	*1*	.	*1*	..	*English (M-1)*
Calcutta	1	..	1	..	English (M-1)
Burdwan Division	..	*1*	..	..	
Hooghly	..	1	..	..	
7 AMERICAN					
WEST BENGAL	**2**	..	**2**	.	**Bengail (M-2)**
Presidency Division	*2*	..	*2*	..	*Bengali (M-2)*
Nadia	2	..	2	..	Bengali (M-2)
8 ANGAMI					
WEST BENGAL	**2**	..	**2**	..	**English (M-1), Hindi (M-1)**
Presidency Division	*2*	..	*2*	..	*English (M-1), Hindi (M-1)*
Darjeeling	2	..	2	..	English (M-1), Hindi (M-1)
9 ARABIC/ARABI					
WEST BENGAL	**685**	**593**	**213**	**261**	**Bengali (M-198; F-260), Hindi (M-9), English (M-4; F-1), Urdu (M-2)**
Presidency Division	*164*	*24*	*20*	*7*	*Bengali (M-10; F-6), Hindi (M-6), English (M-3; F-1), Urdu (M-1)*
Jalpaiguri	..	2	..	..	
Cooch Behar	2	..	..	..	
West Dinajpur	10	1	1	..	Urdu (M-1)
Malda	2	..	..	..	
Murshidabad	2	4	1	4	Bengali (M-1; F-4)
24-Parganas	111	12	8	1	Bengali (M-8; F-1)
Calcutta	37	5	10	2	Hindi (M-6), English (M-3; F-1), Bengali (M-1; F-1)

TABLE C-VI—BILINGUALISM—*contd.*

State/Division/District	Total Speakers		Mother tongue and total No. of persons returned as speaking a language subsidiary to the mother tongue		Subsidiary language
	Males	Females	Males	Females	
1	2	3	4	5	6
9 ARABIC/ARABI—*contd.*					
Burdwan Division .	*521*	*569*	*193*	*254*	*Bengali (M-188; F-254), Hindi (M-3), English (M-1), Urdu (M-1)*
Hooghly . .	71	105	44	62	Bengali (M-44 ; F-62)
Burdwan . .	4	8	2	5	Bengali (M-2; F-5)
Birbhum . .	4	3	1	..	Urdu (M-1)
Midnapore . .	439	450	146	187	Bengali (M-142; F-187,) Hindi (M-3), English (M-1)
Purulia . .	3	3	..	..	
10 ARAKANESE					
WEST BENGAL .	16	..	11	..	English (M-9), Hindi (M-2)
Presidency Division .	*16*	..	*11*	..	*English (M-9), Hindi (M-2)*
Calcutta . .	16	..	11	..	English (M-9), Hindi (M-2)
11 ARMENIAN					
WEST BENGAL .	18	26	11	15	English (M-8; F-14), Hindi (M-1; F-1), Arabic/Arabi (M-1), Bengali (M-1)
Presidency Division .	*16*	*24*	*9*	*13*	*English (M-6; F-13), Arabic/Arabi (M-1), Bengali (M-1) Hindi (M-1)*
24-Parganas . .	1	..	..	..	
Calcutta . .	15	24	9	13	English (M-6; F-13), Arabic/Arabi (M-1), Bengali (M-1) Hindi (M-1)
Burdwan Division .	*2*	*2*	*2*	*2*	*English (M-2; F-1), Hindi (F-1)*
Burdwan . .	2	2	2	2	English (M-2; F-1), Hindi (F-1)
12 ASSAMESE					
WEST BENGAL .	6,964	1,315	2,928	350	Bengali (M-1,511 ; F-192), English (M-933 ; F-109), Hindi (M-408 ; F-37), Nepali (M-32 ; F-12), Arabic/Arabi (M-17), Sanskrit (M-12), Urdu (M-11), Devanagari (M-2), Gurmukhi (M-2)
Presidency Division .	*4,675*	*1,043*	*2,173*	*233*	*Bengali (M-1,141 ; F-146), English (M-743 ; F-65), Hindi (M-220 ; F-10), Nepali (M-32 ; F-12), Arabic/Arabi (M-17), Sanskrit (M-12), Urdu (M-4), Gurmukhi (M-2), Devanagari (M-2)*
Darjeeling . .	487	103	53	24	English (M-18; F-19), Nepali (M-18; F-3), Hindi (M-9 ; F-2), Bengali (M-8)
Jalpaiguri . .	797	350	218	13	Bengali (M-171 ; F-13), Hindi (M-26), English (M-17), Devanagari (M-2), Nepali (M-1), Sanskrit (M-1)
Cooch Behar . .	676	137	438	86	Bengali (M-418; F-77), English (M-9; F-9), Sanskrit (M-11)
West Dinajpur . .	22	..	9	..	Bengali (M-9)
Malda . .	28	4	10	1	Bengali (M-9, F-1), Hindi (M-1)
Murshidabad . .	17	80	..	..	
Nadia . .	19	8	9	1	Bengali (M-6; F-1), English (M-3)
24-Parganas . .	235	26	117	10	English (M-50 ; F-2), Bengali (M-27 ; F-7), Hindi (M-23 ; F-1), Arabic/Arabi (M-17)
Calcutta . .	2,394	335	1,319	98	English (M-646 ; F-35), Bengali (M-493 ; F-47), Hindi (M-161 ; F-7), Nepali (M-13; F-9), Urdu (M-4), Gurmukhi (M-2)
Burdwan Division .	*2,289*	*272*	*755*	*117*	*Bengali (M-370 ; F-46), English (M-190 ; F-44), Hindi (M-183 ; F-27), Urdu (M-7)*
Howrah . .	964	22	153	5	Bengali (M-77; F-5), English (M-64), Hindi (M-7), Urdu ((M-5)
Hooghly . .	81	126	61	94	English (M-28; F-42), Bengali (M-26, F-33), Hindi (M-7, F-19)
Burdwan . .	837	11	355	7	Hindi (M-145 : F-1), Bengali (M-128 ; F-4), English (M-80 ; F-2), Urdu (M-2)
Birbhum . .	117	11	60	3	Bengali (M-52 ; F-2), English (M-8), Hindi (F-1)
Bankura . .	..	3	..	2	Bengali (F-2)
Midnapore . .	290	95	126	5	Bengali (M-87), Hindi (M-29 ; F-5), English (M-10)
Purulia . .	—	4	..		Hindi (F-1)

TABLE C-VI—BILINGUALISM—*contd.*

State/Division/District	Total Speakers		Mother tongue and total No. of persons returned as speaking a language subsidiary to the mother tongue		Subsidiary language
	Males	Females	Males	Females	
1	2	3	4	5	6
13 ASURI					
WEST BENGAL	506	251	152	33	Bengali (M-91 ; F-11), Hindi (M-56 ; F-22), Rajbangsi (M-4), Nepali (M-1)
Presidency Division	*506*	*251*	*152*	*33*	*Bengali (M-91 ; F-11), Hindi (M-56 ; F-22), Rajbangsi (M-4), Nepali (M-1)*
Darjeeling	44	14	27	7	Bengali (M-24 ; F-7), Hindi (M-3)
Jalpaiguri	460	237	125	26	Hindi (M-53 ; F-22), Bengali (M-67 ; F-4), Rajbangsi (M-4), Nepali (M-1)
West Dinajpur	2	..	..	..	
14 BAHA					
WEST BENGAL	2	..	2	..	Nepali (M-2)
Presidency Division	*2*	..	*2*	..	*Nepali (M-2)*
Jalpaiguri	2	..	2	..	Nepali (M-2)
15 BALOCHI/BALUCHI					
WEST BENGAL	..	1	..	1	Bengali (F-1)
Presidency Division	..	*1*	..	*1*	*Bengali (F-1)*
Calcutta	..	1	..	1	Bengali (F-1)
16 BARIK					
WEST BENGAL	735	129	130	11	Bengali (M-90; F-9), Hindi (M-39 ; F-1), English (F-1), Nepali (M-1)
Presidency Division	*735*	*129*	*130*	*11*	*Bengali (M-90 ; F-9), Hindi (M-39 ; F-1), English (F-1), Nepali (M-1)*
Darjeeling	63	19	20	..	Bengali (M-20)
Jalpaiguri	682	110	110	11	Bengali (M-70 ; F-9), Hindi (M-39 ; F-1), English (F-1), Nepali (M-1)
17 BARJAIAN					
WEST BENGAL	11	17	2	..	Hindi (M-2)
Presidency Division	*11*	*17*	*2*	..	*Hindi (M-2)*
Darjeeling	11	17	2	..	Hindi (M-2)
18 BENGALI					
WEST BENGAL	15,238,435	14,169,811	1,305,224	345,681	English (M-1,051,795 ; F-246,973), Hindi (M-180,784 ; F-55,902), Urdu (M-38,647 ; F-20,975), Arabic/Arabi (M-12,197, F-6,616), Santali (M-5,668 ; F-4,642), Khortha/ Khotta (M-5,045), F-4,293), Oriya (M-4,214 ; F-1,921), Sanskrit (M-2,697 ; F-329), Nepali (M-2,187 ; F-603), Karmali (F-1,890), Assamese (M-986 ; F-280), Mundari (M-85 ; F-540), Sadan/Sadri (M-91 ; F-224) French (M-249 ; F-12), Kurukh/Oraon (M-155 ; F-59), Nagari/Hindi (M-106 ; F-82), Koda/Kora (M-75 ; F-68) Persian (M-94 ; F-41), Malpaharia (M-6 ; F-65), Adibhasha (M-1 ; F-65), Paharia (M-8 ; F-33), Telugu (M-24 ; F-15), Maithili (M-24), German (M-18 ; F-3), Rabha (F-19), Tamil (M-10 ; F-3), Gurmukhi (M-4; F-8), Burmese (M-4 ; F-7), Malayalam (M-8 ; F-2), Russian (M-3 ; F-5), Gujarat (M-5 ; F-2), Garo (M-6), Marathi (M-4 ; F-1), Pali (M-3), Rajasthani (M-3), Afghani/Kabuli/Pakhto/Pashto/ Pathani (M-2), Latin (M-1; F-1), Mech (M-2), Pasi (M-2), Rajbangsi (M-2), Roman (M-2), Spanish (M-2), Adim (M-1), Bihari (M-1), Cevlonese/Simelu/Singhalese (M-1), Japanese (F-1), Madrasi (M-1), Punjabi (M-1), Sikkim Bhotia (F-1)

TABLE C-VI—BILINGUALISM—*contd.*

State/Division/District	Total Speakers		Mother tongue and total No. of persons returned as speaking a language subsidiary to the mother tongue		Subsidiary language
	Males	Females	Males	Females	
1	2	3	4	5	6
			18 BENGALI—*contd.*		
Presidency Division	*8,008,611*	*7,294,696*	*800,735*	*213,991*	*English (M-640,562 ; F-184,698), Hindi (M-119,502 ; F-36,562), Urdu (M-22,084 ; F-12,137), Arabic/Arabi (M-6,886 ; F-3,294), Khortha/Khotta (M-5,045 ; F-4,293), Nepali (M-2,065 ; F-601), Santali (M-1,433 ; F-957), Oriya (M-863 ; F-480), Sanskrit (M-972 ; F-146), Assamese (M-829 ; F-232), Sadan/Sadri (M-91 ; F-224), Nagari-Hindi (M-106 ; F-81), Kurukh/Oraon M-111 ; F-24), Persian (M-51 ; F-35), Malpaharia (M-6 ; F-65), Adibhasha (M-1 ; F-65), French (M-42 ; F-4), Paharia (M-8 ; F-33), Maithili (M-23), German (M-17 ; F-3), Rabha (F-19), Telugu (F-11), Gurmukhi (M-3 ; F-6), Burmese (M-1; F-7), Russian (M-3 ; F-5), Garo (M-6), Malayalam (M-2 ; F-2), Marathi (M-3 ; F-1), Mundari (M-3; F-1), Tamil (M-2 ; F-2), Rajasthani (M-3), Afghani/Kabuli/Pakhto/ Pashto/Pathani (M-2), Mech (M-2), Pali (M-2), Pasi (M-2), Roman (M-2), Bihari (M-1), Japanese (F-1), Latin (F-1), Madrasi (M-1), Sikkim Bhotia (F-1)*
Darjeeling	61,814	53,358	12,004	5,525	English (M-8,074; F-2,868), Hindi (M-1,886 ; F-1,923), Nepali (M-1,923 ; F-543), Sadan/Sadri (F-122), Assamese (M-46 ; F-67), Urdu (M-52 ; F-1), Arabic/Arabi (M-18 ; F-1), Paharia (M-2), Santali (M-2), German (M-1)
Jalpaiguri	393,769	347,060	37,231	10,533	English (M-27,097 ; F-7,347), Hindi (M-8,861) ; F-2 888), Assamese (M-536 ; F-66), Urdu (M-348 ; F-29), Sadan/Sadri (M-91 ; F-96), Arabic/Arabi (M-143 ; F-35), Nepali (M-99 ; F-28), Sanskrit (M-34 ; F-21), Rabha (F-19), Kurukh /Oraon (M-9), Santali (M-7), Burmese (F-3), Mech (M-2), Oriya (M-2), Mundari (M-1 ; F-1), Madrasi (M-1)
Cooch Behar	512,688	467,642	16,535	2,513	English (M-14,201 · F-2,230), Hindi (M-1,461 · F-134), Arabic/Arabi (M-688 ; F-111), Urdu (M-91 ; F-3), Assamese (M-39 ; F-33), Sanskrit (M-41), Garo (M-6), Oriya (M-4 ; F-1), Roman (M-2), Nagari-Hindi (M-1), Nepali (M-1), Santali (F-1)
West Dinajpur	499,438	456,373	28,841	4,376	English (M-18,466 ; F-1,641), Hindi (M-6,554; F-1 368), Urdu (M-2,628 ; F-876), Arabic/Arabi (M-800; F-351), Santali (M-277 ; F-122), Oriya (M-50 ; F-1), Kurukh/Oraon (M-24 ; F-1), Persian (M-14), Nepali (F-12), Sanskrit (M-10), Nagari-Hindi (M-7), Assamese (M-4 ; F-3), Maithili (M-4), French (M-1), Mundari (M-1), Paharia (F-1), Tamil (M-1)
Malda	520,286	501,160	25,050	12,022	English (M-10,315 ; F-1,342), Khortha/Khotta (M-5,045 ; F-4,292), Urdu (M-4,838 ; F-3,733), Hindi (M-2,057 ; F-1 386), Santali (M-977; F-742), Arabic/Arabi (M-1,104 ; F-467), Assamese (M-54 ; F-2), Kurukh/Oraon (M-15 ; F-23), Paharia (F-32), Sanskrit (M-22 ; F-1), Oriya (M-8), Maithili (M-6), Rajasthani (M-3), Afghani/Kabuli Pakhto/ Pashto/Pathani (M-2), French (F-2), Pasi (M-2), Bihari (M-1), Persian (M-1)
Murshidabad	1,120,497	1,094,383	33,935	6,838	English (M-27,369 ; F-4,138), Hindi (M-2,359 ; F-1,050), Urdu (M-2,358 ; F-981), Arabic/Arabi (M-1,563 ; F-538), Santali (M-113; F-28), Sanskrit (M-70 ; F-4), Malpaharia (M-5; F-65), Persian (M-19 ; F-30), French (M-29), Oriya (M-26 ; F-2), Maithili (M-12), Assamese (M-10), Burmese (F-2), Pali (M-2)
Nadia	853,286	820,162	43,741	7,421	English (M-41,285; F-6,975), Hindi (M-1,668 ; F-305), Arabic/ Arabi (M-285 ; F-78), Urdu (M-269 ; F-6), Sanskrit (M-183 ; F-2), Santali (M-23; F-38), Telugu (F-11), Oriya (M-8 ; F-3), Assamese (M-9 ; F-1), Paharia (M-6), Burmese (M-1), French (M-1), Khortha/Khotta (F-1), Maithili (M-1), Malayalam (F-1), Malpaharia (M-1), Nepali (M-1)
24-Parganas	2,988,415	2,744,121	251,036	66,468	English (M-202,022 ; F-47,920), Hindi (M-39,488 · F-10,859), Urdu (M-6,862 ; F-5 233), Arabic/Arabi (M-2,265 ; F-1,706) Oriya (M-299 ; F-427), Sanskrit (M-445 ; F-111), Nagari Hindi (M-98 ; F-81), Adibhasha (M-1 ; F-65), Kurukh/ Oraon (M-63), Santali (M-34 ; F-26), Nepali (M-20 ; F-16), Assamese (M-18 ; F-10), Persian (M-17 ; F-5), Sadan/Sadri (F-6), Gurmukhi (M-2), Burmese (F-1), French (F-1), Japanese (F-1), Mundari (M-1), Tamil (M-1)
Calcutta	1,058,418	810,437	351,762	128,295	English (M-291,733; F-110,237), Hindi (M-54,568 ; F-16,649), Urdu (M-4,638 ; F-1,275), Oriya (M-466 ; F-40), Sanskrit (M-167; F-7), Assamese (M-113 ; F-50), Arabic/Arabi (M-20; F-7), Nepali (M-21 ; F-2), German (M-16 ; F-3), French (M-11 ; F-1), Russian (M-3 ; F-5), Gurmukhi (M-1 ; F-6), Marathi (M-3 ; F-1), Malayalam (M-2 ; F-1), Tamil (F-2), Burmese (F-1), Latin (F-1), Sikkim Bhotia (F-1)

TABLE C-VI—BILINGUALISM—*contd.*

State/Division/District	Total Speakers		Mother tongue and total No. of persons returned as speaking a language subsidiary to the mother tongue		Subsidiary language
	Males	Females	Males	Females	
1	2	3	4	5	6
			18 BENGALI—*concld.*		
Burdwan Division	*7,229,824*	*6,875,115*	*504,489*	*101,690*	*English (M-411,233 ; F-62,275), Hindi (M-61,282 ; F-19,340), Urdu (M-16,563 ; F-8,838), Arabic/Arabi (M-5,311; F-3,322), Santali (M-4,235 ; F-3,685), Oriya (M-3,351 ; F-1,441), Karmali (F-1,890) ; Sanskrit (M-1,725 F-783), Mundari (M-82 F-539), French (M-207 ; F-8), Assamese (M-157, F-48), Koda/Kora (M-75 ; F-68), Nepali (M-122 ; F-2), Kurukh/Oraon (M-44 ; F-35), Persian (M-43 F-6), Telugu (M-24 F-4), Tamil (M-8 ; F-1), Gujarati (M-5 ; F-2), Malayalam (M-6), Burmese (M-3), Gurmukhi (M-1 ; F-2), Spanish (M-2), Adim (M-1), Ceylonese/Simelu/Singhalese (M-1), German (M-1), Latin (M-1), Maithili (M-1), Marathi (M-1), Nagari-Hindi (F-1), Pali (M-1), Punjabi (M-1), Rajbangsi (M-2)*
Howrah . .	913,422	828,951	90,449	16,093	English (M-78,645 ; F-12,617), Hindi (M-7,604 ; F-1,850), Urdu (M-3,035 ; F-896), Arabic/Arabi (M-1,013 ; F-706), Sanskrit (M-87 ; F-2), Oriya (M-39 ; F-26), Persian (M-7), Telugu (M-7), French (M-4), Assamese (M-3 ; F-1), Tamil (M-3) Ceylonese/Simelu Singhalese (M-1), Gujarati (M-1)
Hooghly .	1,007,218	958,179	102,816	22,861	English (M-92,062 ; F-18,829), Hindi (M-5,926 ; F-1,715), Arabic/Arabi (M-1,387 F-1,118), Urdu (M-1,619 ; F-702), Santali (M-519 ; F-357), Oriya (M-518 ; F-110), Sanskrit (M-437 ; F-1), French (M-202), Nepali (M-115), Koda/Kora (F-18), Kurukh/Oraon (M-8 ; F-1), Assamese (M-6 ; F-3), Malayalam (M-6), Gujarati (M-2 ; F-2), Burmese (M-3), Gurmukhi (M-1 , F-2), Persian (M-1 ; F-1), Spanish (M-2), Telugu (F-2), Maithili (M-1), Marathi (M-1)
Burdwan .	1,312,836	1,225,871	111,315	28,272	English (M-83,845 ; F-15,365), Hindi (M-22,700 ; F-10,780), Urdu (M-2,905; F-1,390), Arabic/Arabi (M-932 ; F-591) Santali (M-535 ; F-111), Sanskrit (M-152), Assamese (M-141; F-3), Oriya (M-88 ; F-25), Telugu (M-9), French (F-7), Nepali (M-4), Gujarati (M-1), Latin (M-1), Persian (M-1), Punjabi (M-1)
Birbhum . .	661,146	646,914	37,756	6,422	English (M-31,873 ; F-3,399), Urdu (M-2,452 ; F-1,391), Hindi (M-2,078 ; F-949), Arabic/Arabi (M-719 ; F-383), Santali (M-421 ; F-246), Sanskrit (M-145 , F-15), Kurukh/ Oraon (M-31 ; F-34), Persian (M-31 ; F-4), Oriya (M-2), Rajbangsi (M-2), French (F-1), Pali (M-1), Tamil (M-1)
Bankura .	761,259	746,800	38,454	2,809	English (M-31,095; F-1,646) , Hindi (M-5,207 ; F-476), Urdu (M-1,261 ; F-273), Santali (M-516 ; F-267), Arabic/Arabi (M 130 ; F-62), Sanskrit (M-148, F-6), Koda/Kora (M-75 F-50), Oriya (M-20 ; F-48), Assamese (F-39), Adim (M-1), French (M-1), Nagari-Hindi (F-1), Persian (F-1)
Midnapore . .	1,997,843	1,912,124	94,376	19,027	English (M-76,583, F-7,937), Hindi (M-6,976 ; F-2,045), Urdu (M-4,327 ; F 3,908), Santali (M-2,169 ; F-2,762), Oriya (M-2,406; F-1,215), Arabic/Arabi (M-1,057 ; F-457), Sanskrit (M-746 ; F-158), Mundari (M-82 ; F-539), Telugu (M-8 ; F-2), Assamese (M-6 ; F-2), Kurukh/Oraon (M-5), Nepali (M-3 ; F-2), Tamil (M-4), Persian (M-3) Gujarati (M-1)
Purulia . .	576,100	556,276	29,323	6,201	English (M-17,130 ; F-2,482), Hindi (M-10,791 ; F-1,525), Karmali (F-1,890), Urdu (M-964 ; F-278), Oriya (M-278 ; F-17), Arabic/Arbi (M-73 ; F-5), Santali (M-75 ; F-2), Sanskrit (M-10 ; F-1), Assamese (M-1), German (M-1), Tamil (F-1)
SIKKIM . .	**313**	**347**	**222**	**125**	**Hindi (M-98 ; F-43), English (M-87 ; F-32) Nepali (M-37 ; F-50),**
			19 BERIYA		
WEST BENGAL	**61**	**65**	**2**	**12**	**Hindi (M-2 ; F-12)**
Presidency Division	*60*	*65*	*2*	*12*	*Hindi (M-2 ; F-12)*
Jalpaiguri . .	60	60	2	12	Hindi (M-2 ; F-12)
West Dinajpur . .	--	1	..	..	
Nadia . .	..	4	..	..	
Burdwan Division .	*1*	--	..	..	
Bankura .	1	--	--	..	
			20 BHAGAT		
WEST BENGAL	**107**	**104**	**10**	**9**	**Rajbangsi (M-4 ; F-5), Hindi (M-5 ; F-2), Bengali (M-1 ; F-2)**
Presidency Division	*107*	*104*	*10*	*9*	*Rajbangsi (M-4 ; F-5), Hindi (M-5 F-2), Bengali (M-1 ; F-2).*
Jalpaiguri .	107	104	10	9	Rajbangsi (M-4 ; F-5), Hindi (M-5; F-2), Pengali (M-1 ; F-2)

TABLE C-VI—BILINGUALISM—*contd.*

State/Division/District	Total Speakers		Mother tongue and total No. of persons returned as speaking a language subsidiary to the mother tongue		Subsidiary language
	Males	Females	Males	Females	
1	2	3	4	5	6
21 BHANGRA					
WEST BENGAL	..	31	..	26	Bengali (F-26)
Burdwan Division	..	*31*	..	*26*	*Bengali (F-26)*
Birbhum	..	31	..	26	Bengali (F-26)
22 BHOGTA					
WEST BENGAL	11	9	2	1	Nepali (M-2, Hindi (F-1)
Presidency Division	*11*	*9*	*2*	*1*	*Nepali (M-2), Hindi (F-1)*
Jalpaiguri	11	9	2	1	Nepali (M-2), Hindi (F-1)
23 BHOJPURI					
WEST BENGAL	339	151	77	23	Hindi (M-22 ; F-20), Nepali (M-23 ; F-3), Bengali (M-25), English (M-6), Urdu (M-1)
Presidency Division	*114*	*25*	*73*	*6*	*Nepali (M-23 ; F-3), Hindi (M-22 ; F-3), Bengali (M-23), English (M-5)*
Darjeeling	75	16	49	6	Nepali (M-23 ; F-3), Hindi (M-22 ; F-3), Bengali (M-2), English (M-2)
Jalpaiguri	18	9	7	..	Bengali (M-4), English (M-3)
Cooch Behar	1	..	..	..	
West Dinajpur	19	..	17	..	Bengali (M-17)
Malda	1	..	..	..	
Burdwan Division	*225*	*126*	*4*	*17*	*Hindi (F-17), Bengali (M-2), English (M-1), Urdu (M-1)*
Howrah	11	3	..	..	
Hooghly	11	..	2	..	Bengali (M-2)
Midnapore	2	..	2	..	English (M-1), Urdu (M-1)
Purulia	200	123	..	17	Hindi (F-17)
24 BHOPALI					
WEST BENGAL	1	..	1	..	English (M-1)
Presidency Division	*1*	..	*1*	..	*English (M-1)*
Calcutta	1	..	1	..	English (M-1)
25 BHOTIA-UNSPECIFIED					
WEST BENGAL	1,877	1,305	992	590	Nepali (M-799 ; F-553), Bengali (M-83 ; F-1), Hindi (M-60 ; F-16,) English (M-47 ; F-20), Urdu (M-3)
Presidency Division	*1,874*	*1,305*	*990*	*590*	*Nepali (M-797 ; F-553), Bengali (M-83 ; F-1), Hindi (M-60 ; F-16), English (M-47 ; F-20), Urdu (M-3)*
Darjeeling	1,367	1,021	835	572	Nepali (M-778 ; F-547), Hindi (M-30 ; F-8), English (M-21 ; F-17), Bengali (M-3), Urdu (M-3)
Jalpaiguri	506	254	154	18	Bengali (M-80 ; F-1), Hindi (M-30 ; F-5), English (M-25 ; F-1, Nepali (M-19 ; F-6)
West Dinajpur	..	15	..	1	Hindi (F-1)
Nadia	..	1	..	..	
Calcutta	1	14	1	4	English (M-1 ; F-2), Hindi (F-2)
Burdwan Division	*3*	..	*2*	..	*Nepali (M-2)*
Howrah	2	..	1	..	Nepali (M-1)
Hooghly	1	..	1	..	Nepali (M-1)
SIKKIM	5,878	4,384	1,759	865	Nepali (M-1,730 ; F-858), English (M-18 ; F-5), Hindi (M-11 ; F-2)

TABLE C-VI—BILINGUALISM—*contd.*

State/Division/District	Total Speakers		Mother tongue and total No. of persons returned as speaking language as subsidiary tongue		Subsidiary language
	Males	Females	Male	Females	
1	2	3	4	5	6
26 BHUIYA/BHUYAN-ORIYA					
WEST BENGAL	**302**	**132**	**143**	**59**	**Bengali (M-117 ; F-49), Hindi (M-26 ; F-10)**
Presidency Division	*300*	*132*	*141*	*59*	*Bengali (M-115 ; F-49), Hindi (M-26 ; F-10)*
Jalpaiguri	202	34	83	10	Bengali (M-57), Hindi (M-26 ; F-10)
West Dinajpur	97	98	58	49	Bengali (M-58 ; F-49)
Malda	1	..	..	..	
Burdwan Division	*2*	..	*2*	.	*Bengali (M-2)*
Burdwan	2	..	2	.	Bengali (M-2)
27 BHUMIJ					
WEST BENGAL	**620**	**652**	**357**	**371**	**Bengali (M-335 ; F-172), Santali (F-199), Hindi (M-22)**
Presidency Division	*52*	*52*	*22*	..	*Hindi (M-22)*
Jalpaiguri	52	52	22	.	Hindi (M-22)
Burdwan Division	*568*	*600*	*335*	*371*	*Bengali (M-335 ; F-171), Santali F-199)*
Midnapore	568	600	335	371	Bengali (M-335 ; F-172), Santali (F-199)
28 BHUMIJALI					
WEST BENGAL	**35**	..	**34**	..	**Bengali (M-30), Santali (M-4)**
Burdwan Division	*35*	..	*34*	..	*Bengali (M-30), Santali (M-4)*
Midnapore	35	..	34	..	Bengali (M-30), Santali (M-4)
29 BHUTNAGRI					
WEST BENGAL	**19**	**126**	**12**	**47**	**Bengali (M-12 ; F-47)**
Presidency Division	*19*	*126*	*12*	*47*	*Bengali (M-12 ; F-47)*
West Dinajpur	13	120	12	47	Bengali (M-12 ; F-47)
Nadia	6	6	..	..	
30 BIHARI					
WEST BENGAL	**259**	**80**	**130**	**37**	**Nepali (M-66 ; F-17), Hindi (M-55 ; F-18), English (M-6), Bengali (M-3 ; F-2)**
Presidency Division	*252*	*80*	*130*	*37*	*Nepali (M-66 ; F-17), Hindi(M-55 ; F-18), English (M-6), Bengali (M-3 ; F-2)*
Darjeeling	184	64	123	32	Nepali (M-66 ; F-17), Hindi (M-51 ; F-15), English (M-6),
Jalpaiguri	20	16	4	5	Hindi (M-4 ; F-3), Bengali (F-2)
Cooch Behar	1	..	..	..	
Malda	45	..	3	..	Bengali (M-3)
Nadia	2	..	..	..	
Burdwan Division	*7*	..	..	..	
Burdwan	7	..	.	..	
SIKKIM	**70**	**11**	**26**	**2**	**English (M-17 ; F-2), Napali (M-7), Hindi (M-2)**
31 BILASPURI					
WEST BENGAL	**282**	**142**	**10**	**2**	**Hindi (M-10 ; F-2)**
Presidency Division	*74*	*83*	..	..	
Jalpaiguri	74	83	..	..	
Burdwan Division	*208*	*59*	*10*	*2*	*Hindi (M-10 ; F-2)*
Hooghly	61	59	10	2	Hindi (M-10 ; F-2)
Burdwan	147	..	..	..	

TABLE C-VI- -BILINGUALISM—*contd.*

State Division/District	Total speakers		Mother tongue persons returned as speaking a language subsidiary to their other tongue		Subsidiary language
	Males	Females	Males	Females	
1	2	3	4	5	6
32 BIRJIA/BRIJIA/BINJHIA					
WEST BENGAL .	**29**	**45**	**13**	**11**	**Hindi (M-13 ; F-11)**
Presidency Division .	*29*	*45*	*13*	*11*	*Hindi (M-13 ; F-11)*
Darjeeling . .	..	*22*	..	..	
Jalpaiguri . .	29	23	13	11	Hindi (M-13 ; F-11)
33 BODO/BORO					
WEST BENGAL .	**3,439**	**2,464**	**1,098**	**240**	**Bengali (M-851; F-197), Hindi (M-170 ; F-43), English (M-38), Sadan/Sadri (M-20), Nepali (M-13), Rajbangsi (M-5), Assamese (M-1)**
Presidency Division .	*3,435*	*2,459*	*1,094*	*2 5*	*Bengali (M-851; F-197) Hindi M-17 ; F-8), English (M-34) Sadan/Sadri M-20), Nepali (M-13) Rajbangsi (M-5), Assamese M-1*
Jalpaiguri . .	3,386	2,393	1,076	2 7	Bengali (M-848; F-189 ,Hindi(M-17 ,F-28) Nepali M-13) Sadan Sadri (M-20), Nepali M-13), Rajbangsi (M-5), Assamese (M-1)
Cooch Behar . .	49	66	18	8	Bengali(M-18 F-8
Burdwan Division .	*4*	*5*	*4*	*5*	*Hindi F-5), English (M-4,*
Hooghly .	4	.	4	..	English(M-4)
Burdwan . .	..	5	.	5	Hindi(F-5)
34 BURMESE					
WEST BENGAL .	**143**	**99**	**69**	**33**	**English (M-39 ; F-19), Hindi (M-15 ; F-3), Nepali (M-13; F-3), Bengali (M-2 ; F-6), Urdu (F-2)**
Presidency Division .	*116*	*70*	*56*	*19*	*English (M-34; F 12 Nepali (M-13 ; F-3), Hindi M-7 Bengali (M-3 ; F-2), Urdu (F-2)*
Darjeeling .	49	9	17	8	Nepali M-13 ; F-3), English (M-2 ; F-5), Hindi M-2
Murshidabad . .	..	7	..	..	
Nadia .	1	..	1	.	English(M-1)
24-Parganas . .	1	2	..	1	Urdu (F-1)
Calcutta . .	65	52	38	1	English M-31, F-7), Hindi (M-5), Bengali (M-2; F-2), Urdu (F-1)
Burdwan Division .	*27*	*29*	*13*	*14*	*English (M-5; F-7), Hindi (M-8; F-3) Bengali (F 4)*
Howrah .		8	.	3	Hindi F-3)
Hooghly . .	3	18	3	10	English (M-3; F-7), Bengali (F 3)
Burdwan . .	24	1	10	1	Hindi(M-8), English (M-2), Bengali (F 1
Midnapore . .	..	2	..	..	
35 CANADIAN					
WEST BENGAL .	**11**	**6**	**6**	**1**	**English (M-6 ; F-1)**
Presidency Division	*5*	*6*	*1*	*1*	*English M-1 F-1)*
Darjeeling . .	5	1	1	1	English(M 1 ; F-1
24-Parganas . .	.	5	..	.	
Burdwan Division	*6*	..	*5*	..	*English (M-5)*
Howrah .	1	..	..	.	
Midnapore .	5	..	5	.	English(M-5)
36 CEYLONESE/SIMELU/SINGHALESE					
WEST BENGAL .	**13**	**3**	**13**	**3**	**English (M-12 ; F-3), Pali (M-1)**
Presidency Division .	*4*	*2*	*4*	*2*	*English (M-4, F-2)*
Calcutta . .	4	2	4	2	English M-4; F-2)
Burdwan Division .	*9*	*1*	*9*	*1*	*English (M-8 ; F-1), Pali (M-1)*
Birbhum . .	9	1	9	1	English (M-8 ; F-1), Pali (M-1)

TABLE C-VI—BILINGUALISM—*contd.*

State/Division/District	Total Speakers		Mother tongue and total No. of persons returned as speaking a language subsidiary to the mother tongue		Subsidiary language
	Males	Females	Males	Females	
1	2	3	4	5	6
37 CHINESE/CHINI					
WEST BENGAL	**6,059**	**4,325**	**1,453**	**1,496**	**English (M-850 ; F-777), Hindi (M-364 ; F-327), Bengali (M-97 ; F-318, Nepali (M-77 ; F-72), Urdu (M-62), Tibetan (M-3 ; F-2)**
Presidency Division	*5,893*	*4,226*	*1,394*	*1,428*	*English (M-808; F-736), Hindi (M-348 ; F-310), Bengali (M-96; F-309), Nepali (M-77; F-71), Urdu (M-62), Tibetan (M-3 ; F-2)*
Darjeeling	269	213	156	109	Nepali (M-71 ; F-71), English (M-44 ; F-26), Hindi (M-35; F-10), Tibetan (M-3 ; F-2), Bengali (M-2), Urdu (M-1)
Jalpaiguri	200	176	100	46	Hindi (M-82 ; F-40), English (M-9), Bengali (M-3 ; F-6), Nepali (M-6)
Murshidabad	..	4	..	1	Hindi (F-1)
Nadia	2	3	..	..	
24-Parganas	235	112	16	5	English (M-11 ; F-2), Bengali (M-3 ; F-2) Hindi (M-2 ; F-1)
Calcutta	5,097	3,717	1,122	1,267	English (M-744 ; F-708), Hindi (M-229 ; F-258), Bengali (M-88 ; F-301), Urdu (M-61)
Burdwan Division	*166*	*100*	*59*	*68*	*English (M-42, F-41), Hindi (M-16 ; F-17), Bengali (M-1 ; F-9), Nepali (F-1)*
Howrah	22	2	..	..	
Hooghly	57	42	12	17	English (M-5 ; F-10), Hindi (M-6 ; F-3), Bengali (M-1 ; F-3), Nepali (F-1)
Burdwan	80	49	44	45	English (M-34 ; F-25), Hindi (M-10 ; F-14), Bengali (F-6)
Birbhum	6	4	2	4	English (M-2 ; F-4)
Midnapore	1	3	1	2	English (M-1 ; F-2)
38 COORGI/KODAGU					
WEST BENGAL	**1**	..	**1**	..	**English (M-1)**
Presidency Division	*1*	..	*1*	..	*English (M-1)*
Calcutta	1	..	1	..	English (M-1)
39 DANISH					
WEST BENGAL	**19**	**5**	**19**	**4**	**English (M-19 ; F-2), Bengali (F-2)**
Presidency Division	*19*	*5*	*19*	*4*	*English (M-19 ; F-2), Bengali (F-2)*
Malda	..	4	..	3	Bengali (F-2), English (F-1)
Calcutta	19	1	19	1	English (M-19 ; F-1)
40 DEHARI					
WEST BENGAL	**8**	**10**	**2**	**9**	**Bengali (M-2 ; F-9)**
Burdwan Division	*8*	*10*	*2*	*9*	*Bengali (M-2 ; F-9)*
Hooghly	8	10	2	9	Bengali (M-2 ; F-9)
41 DESWALI					
WEST BENGAL	**3**	**6**	**1**	..	**Hindi (M-1)**
Presidency Division	*3*	*6*	*1*	..	*Hindi (M-1)*
Jalpaiguri	3	6	1	..	Hindi (M-1)
42 DEVANAGARI					
WEST BENGAL	**13**	**10**	**6**	**10**	**Bengali (M-3 ; F-10), Hindi (M-3)**
Presidency Division	*13*	*10*	6	*10*	*Bengali (M-3 ; F-10), Hindi (M-3)*
Darjeeling	3	..	3	..	Hindi (M-3)
Malda	4	10	3	10	Bengali (M-3 ; F-10)
Nadia	6	..	..	..	

TABLE C-VI—BILINGUALISM—*contd.*

State/Division/District	Total Speakers		Mother tongue and total No. of persons returned as speaking a language subsidiary to the mother tongue		Subsidiary language
	Males	Females	Males	Females	
1	2	3	4	4	5
			43 DHANGRI		
WEST BENGAL .	**550**	**546**	**264**	**256**	**Bengali (M-264 ; F-256)**
Presidency Division .	*1*	..	*1*	..	*Bengali (M-1)*
Malda . .	1	.	1	..	Bengali (M-1)
Burdwan Division .	*549*	*546*	*263*	*256*	*Bengali (M-263 ; F-256)*
Hooghly . .	11		1	..	Bengali (M-1)
Burdwan . .	16	..	..	..	
Birbhum . .	522	546	262	256	Bengali (M-262 ; F-256)
			44 DHIMAL		
WEST BENGAL .	**9**	**2**	**9**	**2**	**Bengali (M-9 ; F-2)**
Burdwan Division .	*9*	*2*	*9*	*2*	*Bengali (M-9 ; F-2)*
Birbhum . .	9	2	9	2	Bengali (M-9 ; F-2)
			45 DOGRI		
WEST BENGAL .	**467**	**175**	**60**	**55**	**Bengali (M-44 ; F-24), Hindi M-1 ; F-30), English (M-9 ; F-1) Urdu (M-6)**
Presidency Division .	*467*	*175*	*60*	*55*	*Bengali (M-44 ; F-24), Hindi (M-1 ; F-30), English (M-9 ; F-1) Urdu (M-6)*
Cooch Behar . .	1	..	1	..	English (M-1)
West Dinajpur . .	90	59	27	1	Bengali (M-20 ; F-1), Urdu (M-6), Hindi (M-1)
Murshidabad . .	30	23	24	22	Bengali (M-24 ; F-22)
24-Parganas . .	340	89	2	28	Hindi (F-28), English (M-2
Calcutta . .	6	4	6	4	English (M-6 ; F-1), Hindi (F-2), Bengali (F-1)
SIKKIM . .	**2**	..	**1**	..	**Hindi (M-1)**
			46 DUKPA		
WEST BENGAL .	**423**	**666**	**61**	**43**	**Nepali (M-51 ; F-19), Hindi (M-8 ; F-19), Bengali (M-2 ; F-2), Tibetan (F-2), English (F-1)**
Presidency Division .	*423*	*666*	*61*	*43*	*Nepali (M-51 ; F-19), Hindi (M-8, F-19) ; Bengali (M-2 ; F-2), Tibetan (F-2), English (F-1)*
Darjeeling . .	397	643	59	41	Nepali (M-51 ; F-19), Hindi (M-8 ; F-19), Tibetan (F-2), English (F-1)
Jalpaiguri . .	26	23	2	2	Bengali (M-2 ; F-2)
SIKKIM . . .	**11**	**13**	**5**	**3**	**Nepali (M-5 ; F-3)**
			47 DUTCH		
WEST BENGAL .	**128**	**13**	**115**	**7**	**English (M-112 ; F-7), Hindi (M-3)**
Presidency Division .	*127*	*13*	*114*	*7*	*English (M-111 ; F-7), Hindi (M-3)*
Nadia . .	1	..	1	..	English (M-1)
24-Parganas . .	1	5	..	2	English (F-2)
Calcutta . .	125	8	113	5	English (M-110 ; F-5), Hindi (M-3)
Burdwan Division .	*1*	..	*1*	..	*English (M-1)*
Burdwan . .	1	..	1	..	English (M-1)
			48 ENGLISH		
WEST BENGAL .	**18,775**	**20,550**	**7,389**	**4,568**	**Bengali (M-3,097 ; F-1,015), Hindi (M-3,873 ; F-3,284), French (M-74 ; F-93), Nepali (M-116 ; F-41), Urdu (M-95 ; F-35), Tamil (M-30 ; F-30), German (M-29 ; F-11), Telugu (M-16 ; F-23), Latin (M-16), Burmese (M-1 ; F-12), Malayalam (M-7 ; F-2), Chinese/Chini (M-8), Gurmukhi (M-8), Arabic/ Arabi (M-2 ; F-3), Assamese (F-5), Sadan/Sadri (M-5) Spanish (M-5), Tibetan (M-2 ; F-3), Oriya (F-4), Italian (M-2), Konkani (F-2), Sankskrit (F-2), Santali (F-2), Gujarati (M 1) Marathi (M 1), Portuguese (M-1) Sindhi (F-1)**

TABLE C-VI—BILINGUALISM—*contd.*

State/Division/District	Total Speakers		Mother tongue and total No. of persons returned as speaking a language subsidiary to the mother tongue		Subsidiary language
	Males	Females	Males	Females	
1	2	3	4	5	6
			48 ENGLISH—*contd.*		
Presidency Division .	*13,271*	*17,047*	*3,879*	*3,792*	*Hindi (M-2,760 ; F-2,754), Bengali (M-758 ; F-813), Nepali (M-116 ; F-41), French (M-66 ; F-91), Urdu (M-72 ; F 17), German (M-29 ; F-10), Tamil (M-15 ; F-17), Telugu (M-11 ; F-19), Burmese (M-1 ; F-12), Latin (M-12), Chinese/Chini (M-8), Gurmukhi (M-8), Malayalam (M-6, F-1), Arabic/Arabi (M-2 . F-3), Assamese (F 5), Sadan/Sadri (M-5), Tibetan (M-2 ; F-3), Spanish (M-4), Italian (M-2), Sanskrit (F-2), Santali (F-2), Konkani (F-1), Marathi (M-1), Portuguese (M-1), Sindhi (F-1)*
Darjeeling . .	582	483	329	237	Hindi (M-176 ; F-139), Nepali (M-109 ; F-41), Bengali (M-4; F-45), Latin (M-12), Telugu (M-6 ; F-1), Malayalam (M-5; F-1), Tamil (M-1 ; F-2), Sadan/Sadri (M-5), Tibetan (M-2 ; F-3), Assamese (F-4), French (M-3 ; F-1), Italian (M-2), Burmee (M-1)
Jalpaiguri . .	237	123	78	34	Hindi (M-61 ; F-24), Bengali (M-5 ; F-10), Nepali (M-7), French (M-5)
Cooch Behar . .	..	1	..	..	
West Din ajpur . .	6	9	..	4	Bengali (F-4)
Malda . .	22	6	11	2	Bengali (M-10), Santali (F-2), Hindi (M-1)
Murshidabad . .	3	2	2	1	Hindi (M-2 ; F-1)
Nadia . .	14	22	5	5	Bengali (M-2, F-3), Hindi (M-3 ; F-1), French (F-1)
24-Parganas . .	671	280	296	90	Hindi (M-198 ; F-74), Bengali (M-94 ; F-14), French (M-1 ; F-1), Urdu (M-1, F-1), Spanish (M-1) ; Tamil (M-1)
Calcutta . .	11,736	16,121	3,158	3,419	Hindi (M-2,319 ; F-2,515), Bengali (M-643 ; F-737), French (M-57 ; F-88), Urdu (M-71 ; F-16), German (M-29 ; F-10), Tamil (M-10 ; F-15), Telugu (M-5 ; F-18), Burmese (F-12), Chinese/Chini (M-8), Gurmukhi (M-8), Arabic/Arabi (M-2 ; F-3), Spanish (M-3), Sanskrit (F-2), Assamese (F-1), Konkani (F-1), Malayalam (M-1), Marathi (M-1), Portuguese (M-1), Sindhi (F-1)
Burdwan Division .	*5,504*	*3,503*	*3,510*	*776*	*Bengali (M-2,339 ; F-262), Hindi (M-1,113 ; F-530), Urdu (M-23 ; F-18), Tamil (M-15 ; F-13), French (M-8 ; F-2), Telugu (M-5 ; F-4), Latin (M-4) Oriya (F-4), Malayalam (M-1 ; F-1), German (F-1), Gujarati (M-1), Konkani (F-1), Spanish (M-1)*
Howrah . .	645	489	200	101	Hindi (M-105 ; F-56), Bengali (M-78 . F-23), Urdu (M-16 ; F-18), Oriya (F-4), Tamil (M-1)
Hooghly . .	450	241	158	47	Hindi (M-112 ; F-27), Bengali (M-31; F-16), French (M-8 ; F-1), Latin (M-4), Tamil (F-2), Gujarati (M-1), Konkani (F-1), Spanish (M-1), Urdu (M-1)
Burdwan . .	3,457	1,322	2,678	385	Bengali (M-2,198 ; F-138) Hindi (M-462 ; F-234), Tamil (M-14; F-11), Telugu (M-4), French (F-1), Malayalam (F-1)
Birbhum . .	2	2	..	2	Bengali (F-2)
Bankura . .	9	8	8	5	Bengali (M-5 ; F-2), Hindi (M-3 ; F-3)
Midnapore . .	741	1,218	356	102	Hindi (M-331 ; F-96), Bengali (M-24 ; F-6), Malayalam (M-1)
Purulia . .	200	223	110	134	Hindi (M-100 ; F-114), Bengali (M-3 ; F-15), Urdu (M-6), Telugu (M-1 ; F-4), German (F-1)
SIKKIM . .	**4**	**3**	**2**	..	**Tamil (M-2)**
			49 FINNISH		
WEST BENGAL .	**22**	..	**21**	..	**English (M-21)**
Presidency Division .	*22*	..	*21*	..	*English (M-21)*
Calcutta . .	22	..	21	..	English (M-21)
			50 FRENCH		
WEST BENGAL .	**109**	**82**	**53**	**39**	**English (M-42 ; F-35), Bengali (M-7 ; F-1), Nepali (M-3), German (F-2), Hindi (F-1), Urdu (M-1)**
Presidency Division .	*48*	*77*	*36*	*34*	*English (M-25 ; F-30), Bengali (M-7 ; F-1), Nepali (M-3), German (F-2), Hindi (F-1), Urdu (M-1)*
Darjeeling . .	21	38	20	9	English (M-16 F-9), Nepali (M-3), Urdu (M-1)

TABLE C-VI -BILINGUALISM—*contd.*

State/Division/District	Total Speakers		Mother tongue and total No. of persons returned as speaking a language subsidiary to the mother tongue		Subsidiary language
	Males	Females	Males	Females	
1	2	3	4	5	6
50 FRENCH—*contd.*					
West Dinajpur . .	4	2	2	1	Bengali (M-2; F-1)
24-Parganas . .	5	8	3	.	Bengali (M-3)
Calcutta . .	18	29	11	24	English (M-9 ; F-21), Bengali (M-2), German (F-2), Hindi (F-1)
Burdwan Division .	*61*	*5*	*17*	*5*	*English (M-17 ; F-5)*
Hooghly . .	..	1	..	1	English (F-1)
Burdwan . .	61	3	17	3	English (M-17 ; F-3)
Bankura . .	..	1	..	1	English (F-1)
51 GABARO					
WEST BENGAL .	**85**	..	**18**	.	**Hindi (M-15), Nepali (M-3)**
Presidency Division .	*85*	..	*18*	.	*Hindi (M-15), Nepali (M-3)*
Jalpaiguri . .	85	..	18	.	Hindi (M-15), Nepali (M-3)
52 GARHWALI					
WEST BENGAL .	**1,254**	**182**	**634**	**57**	**Hindi (M-395; F-4), Bengali (M-184; F-52), English (M-26), Nepali (M-23), Sadan/Sadri (M-4; F-1), Gurmukhi (M-2)**
Presidency Division .	*1,233*	*178*	*630*	*53*	*Hindi (M-394) Bengali (M-183 ; F-52), English (M-26), Nepali (M-23), Sadan/Sadri (M-4 ; F-1)*
Darjeeling . .	21	12	1	.	English (M-1)
Jalpaiguri . .	455	130	207	53	Bengali (M-142 , F-52), Hindi (M-31), Nepali (M-23), English (M-7), Sadan/Sadri (M-4 ; F-1)
Cooch Behar . .	5	..	3	..	Hindi (M-3)
Nadia . . .	21	..	18	..	Hindi (M-11), Bengali (M-7)
24-Parganas . .	512	30	297	..	Hindi (M-245), Bengali (M-34), English (M-18)
Calcutta . . .	219	6	104	.	Hindi (M-104)
Burdwan Division .	*21*	*4*	*4*	*4*	*Hindi (M-1 ; F-4), Gurmukhi (M-2), Bengali (M-1)*
Howrah . . .	16	..	1	..	Bengali (M-1)
Burdwan . . .	4	..	3	..	Gurmukhi (M-2), Hindi (M-1)
Midnapore . .	1	4	..	4	Hindi (F-4)
SIKKIM . . .	**2**	..	2	..	**English (M-1), Hindi (M-1)**
53 GARO					
WEST BENGAL .	**88**	**84**	**59**	**49**	**Bengali (M-49 ; F-48), English (M-10 ; F-1)**
Presidency Division .	*82*	*84*	*53*	*49*	*Bengali (M-49 ; F-48), English (M-4 ; F-1)*
Darjeeling . .	3	.	3	..	English (M-3)
Cooch Behar . .	79	83	50	48	Bengali (M-49 ; F-48), English (M-1)
Calcutta . .	..	1	..	1	English (F-1)
Burdwan Division .	*6*	..	*6*	..	*English (M-6)*
Hooghly . . .	6	..	6	.	English (M-6)
54 GAYAR					
WEST BENGAL .	**16**	..	**4**	.	**Bengali (M-4)**
Presidency Division .	*16*	..	*4*	..	*Bengali (M-4)*
Jalpaiguri . .	16	..	4	.	Bengali (M-4)
55 GENENG					
SIKKIM . .	**7**	**2**	**2**	**1**	**Mundari (M-2, (F-1)**

TABLE C-VI--BILINGUALISM -*contd.*

State/Division/District	Total Speakers		Mother tongue and total No. of persons returned as speaking a language subsidiary to the mother tongue		Subsidiary language
	Males	Females	Males	Females	
1	2	3	4	5	6
56 GERMAN					
WEST BENGAL	**208**	**89**	**108**	**50**	**English (M-89 ; F-45), Hindi (M-8 ; F-1), Chinese/Chini (M-4), Urdu (M-4), Bengali (M-1; F-1), French (M-1; F-1), Gurmukhi (F-1), Italian (M-1), Russian (F-1)**
Presidency Division	*124*	*81*	*69*	*48*	*English (M-55 ; F-44), Chinese/Chini (M-4), Hindi (M-3 ; F-1), Urdu (M-4), Bengali (M-1 ; F-1), French (M-1), Gurmukhi (F-1), Italian (M-1), Russian (F-1)*
Darjeeling	2	7	2	7	English (F-7), French (M-1), Italian (M-1)
Nadia	1	..	1	..	Bengali (M-1)
24-Parganas	.	24	..	2	English (F-2)
Calcutta	121	50	66	39	English (M-55 ; F-35), Chinese/Chini (M-4), Urdu (M-4), Hindi (M-3 ; F-1), Gurmukhi (F-1), Bengali (F-1), Russian (F-1)
Burdwan Division	*84*	*8*	*39*	*2*	*English (M-34 ; F-1), Hindi (M-5) , French (F-1)*
Howrah	.	2	.	1	English (F-1)
Hooghly	1	2	1	..	English (M-1)
Burdwan	83	4	38	1	English (M-33) , Hindi (M-5), French (F-1)
57 GHATWAL					
WEST BENGAL	**48**	**71**	**28**	**43**	**Bengali (M-25 ; F-43), Hindi (M-3)**
Presidency Division	*37*	*38*	*26*	*26*	*Bengali (M-23; F-26), Hindi (M-3)*
Jalpaiguri	7	4	3	..	Hindi (M-3)
West Dinajpur	30	34	23	26	Bengali (M-23 ; F-26)
Burdwan Division	*11*	*33*	*2*	*17*	*Bengali (M-2 ; F-17)*
Burdwan	11	33	2	17	Bengali (M-2 ; F-17)
58 GOANESE					
WEST BENGAL	**10**	**9**	**3**	**2**	**English (M-3 ; F-1), Bengali (F-1)**
Presidency Division	*2*	*5*	*2*	*2*	*English (M-2 ; F-1), Bengali (F-1)*
Calcutta	2	5	2	2	English (M-2 ; F-1), Bengali (F-1)
Burdwan Division	*8*	*4*	*1*	..	*English (M-1)*
Howrah	3	..	..	..	
Burdwan	5	..	1	..	English (M-1)
Midnapore	..	4	..	..	
59 GONDI					
WEST BENGAL	**42**	**33**	**6**	**10**	**Hindi (M-5 ; F-10), Bengali (M-1)**
Presidency Division	*42*	*33*	*6*	*10*	*Hindi (M-5 ; F-10), Bengali (M-1)*
Darjeeling	42	33	6	10	Hindi (M-5 , F-10), Bengali (M-1)
60 GORH					
WEST BENGAL	**18**	**113**	**10**	**41**	**Hindi (M-7 ; F-17), Bengali (M-2 ; F-13), Nepali (M-1 ; F-7), Sadan/Sadri (F-4)**
Presidency Division	*18*	*113*	*10*	*41*	*Hindi (M-7; F-17), Bengali (M-2 ; F-13), Nepali (M-1 ; F-7), Sadan/Sadri (F-4)*
Jalpaiguri	18	113	10	41	Hindi (M-7; F-17), Bengali (M-2 ; F-13), Nepali (M-1 ; F-7), Sadan/Sadri (F-4)
61 GORKHALI					
WEST BENGAL	**481**	**32**	..	**1**	**Hindi (F-1)**
Presidency Division	*480*	*31*	..	..	
Darjeeling	438	.	..	..	

TABLE C-VI BILINGUALISM—*contd.*

State/Division/District	Total Speakers		Mother tongue and total No. of persons returned as speaking a language subsidiary to the mother tongue		Subsidiary language
	Males	Females	Males	Females	
1	2	3	4	5	6
			61 GORKHALI—*contd.*		
Jalpaiguri	38	31	..	..	
Cooch Behar	2	..	..	..	
Nadia	2	..	..	..	
Burdwan Division	*1*	*1*	..	*1*	*Hindi (F-1)*
Burdwan	1	1	..	1	Hindi (F-1)
SIKKIM	**40**	..	**3**	..	**Hindi (M-3)**
			62 GREEK		
WEST BENGAL	**152**	**4**	**152**	**4**	**English (M-152; F-4)**
Presidency Division	*152*	*4*	*152*	*4*	*English (M-152; F-4)*
Calcutta	152	4	152	4	English (M-152; F-4)
			63 GUJARATI		
WEST BENGAL	**13,945**	**11,762**	**6,595**	**2,929**	**English (M-3,502 ; F-823), Hindi (M-2,091 ; F-1,558), Bengali (M-971 ; F-538), Urdu (M-12 ; F-1), Marwari (M-10 ; F-1), Marathi (M-9 ; F-1), Koda/Kora (F-6) Nepali (F-1)**
Presidency Division	*11,624*	*9,808*	*5,572*	*2,488*	*English (M-3,130 ; F-774), Hindi (M-1,724 ; F-1,317), Bengali (M-691 ; F-394), Marwari (M-10 ; F-1), Marathi (M-9) ; Urdu (M-8 ; F-1), Nepali (F-1)*
Darjeeling	38	25	9	3	English (M-4 ; F-1), Bnegali (M-4), Hindi (M-1 ; F-1), Nepali (F-1)
Jalpaiguri	43	9	29	2	Hindi (M-16 , F-1), Bengali (M-13 ; F-1)
Cooch Behar	26	15	17	3	Hindi (M-8 ; F-1), Bengali (M-4 ; F-2), English (M-5)
West Dinajpur	10	2	4	2	Bengali (M-4 ; F-2)
Malda	14	24	5	4	Hindi (M-4 ; F-4), Bengali (M-1)
Murshidabad	27	12	12	..	English (M-7), Bengali (M-4), Hindi (M-1)
Nadia	62	32	34	8	Bengali (M-18 ; F-4), Hindi (M-13 ; F-1), English (M-3 ; F-3)
24-Parganas	180	144	35	4	Hindi (M-14 ; F-1), English (M-12 ; F-3), Bengali (M-9)
Calcutta	11,229	9,545	5,427	2,462	English (M-3,099 ; F-767), Hindi (M-1,667 ; F-1,308), Bengali (M-534 ; F-385), Marwari (M-10 ; F-1), Marathi (M-9), Urdu (M-8 ; F-1)
Burdwan Division	*2,321*	*1,954*	*1,023*	*441*	*Hindi (M-67 ; F-241), Bengali (M-280 ; F-144), English (M-372 ; F-49), Koda/Kora (F-6), Urdu (M-4), Marathi (F-1)*
Howrah	240	274	100	56	English (M-79 ; F-21), Hindi (M-13 ; F-21), Bengali (M-8 F-8), Koda/Kora (F-6)
Hooghly	338	124	62	29	Hindi (M-19 ; F-14), English (M-24 ; F-7), Bengali (M-19; F-8)
Burdwan	1,293	963	581	266	Hindi (M-251 ; F-174), English (M-227 ; F-13), Bnegali (M-100 , F-78), Urdu (M-3), Marathi (F-1)
Birbhum	65	31	33	13	Bengali (M-28 ; F-13), Hindi (M-3), English (M-2)
Bankura	41	64	17	25	Bengali (M-8 ; F-18), Hindi (M-7 ; F-7), English (M-2)
Midnapore	281	458	189	31	Bengali (M-112 ; F-16), Hindi (M-47 ; F-7), English (M-30 ; F-8)
Purulia	63	40	41	21	Hindi (M-27 ; F-18), English (M-8), Bengali (M-5 ; F-3), Urdu (M-1)
			64 GURMUKHI		
WEST BENGAL	**31,162**	**13,451**	**12,073**	**3,528**	**English (M-5,540 ; F-1,138), Hindi (M-4,561 ; F-1,818), Bengali (M-1,036 ; F-499), Urdu (M-873 ; F-73), Nepali (M-20), Punjabi (M-17), Oriya (M-12), Tamil (M-8), Telugu (M-4), Assamese (M-2)**
Presidency Division	*20,302*	*6,390*	*8,278*	*1,769*	*English (M-3,807 ; F-780), Hindi (M-3,017 ; F-770), Bengali (M-735 ; F-164), Urdu (M-687 ; F-55), Oriya (M-12), Punjabi (M-9), Tamil (M-8), Nepali (M-3)*

TABLE C-VI- -BILINGUALISM- -*contd.*

State/Division/District	Total Speakers		Moth tongue and total No. of persons return d as speakin, a languag subsidiary to the mother tongue		Subsidiary language
	Males	Females	Males	Females	
1	2	3	4	5	6
64 GURMUKHI—*contd.*					
Darjeeling . .	325	164	86	15	Hindi (M-39 ; F-13), English (M-43 ; F-2), Nepali (M-3), Bengali (M-1)
Jalpaiguri . .	179	117	47	13	Hindi (M-37 ; F-7), Bengali (M-6 ; F-3), English (M-1 ; F-3), Urdu (M-3)
Cooch Behar . .	26	19	16	9	English (M-12 ; F-1), Hindi (F-8), Urdu (M-3), Bengali (M-1)
Wes Dinajpur . .	101	25	54	10	Hindi (M-28 ; F-4), English (M-25 ; F-3), Bengali (F-2), Urdu (M-1 ; F-1)
Malda . .	47	7	8	..	Bengali (M-3), English (M-3), Hindi (M-2)
Murshidabad . .	86	15	23	9	Hindi (M-10), English (M-7 ; F-8), Bengali (F-1)
Nadia . .	108	50	48	11	Hindi (M-18 ; F-2), Bengali (M-14), English (M-12 ; F-2), Urdu (M-4 F-7)
24-Parganas . .	4,763	1,035	2,215	159	Hindi (M-952 ; F-110), English (M-796 ; F-36), Bengali (M-244 ; F-10), Urdu (M-223 ; F-3)
Calcutta . .	14,607	4,908	5,781	1,543	English (M-2,908 ; F-725), Hindi (M-1,925 ; F-626), Bengali (M-466 ; F-148), Urdu (M-453 F 44), Oriya (M-12), Punjabi (M-9), Tamil (M-8)
Burdwan Division .	*10,360*	*7,061*	*3,795*	*1,759*	*Hindi (M-1,544 ; F-1,048), English (M-1,733 ; F-358), Bengali (M-301 ; F-335), Urdu (M-186 ; F-15), Nepali (M-17), Punjabi (M-8), Telugu (M-4), Assamese (M2)*
Howrah . .	2,508	1,051	810	199	Hindi (M-352 : F-113), English (M-359 F-47), Bengali (M-57; F-24), Urdu (M-21 F-15), Nepali (M-17), Telugu (M-4)
Hooghly . .	1,055	872	321	433	Hindi (M-96 ; F-249), Bengali (M-82 F-157), English (M-134 ; F-27), Urdu (M-9)
Burdwan . .	5,193	2,876	1,585	741	Hindi (M-755 : F-518), English (M-554 ; F-85), Bengali (M-129 ; F-135), Urdu (M-137 ; F-3), Punjabi (M-8), Assamese (M-2)
Birbhum . .	144	37	55	13	Hindi (M-36), Bengali (M-10 ; F-10), English (M-8 F-3), Urdu (M-1)
Bankura . .	33	24	23	7	English (M-14; F-2), Hindi (M-5; F-3), Bengali (M-4 ; (F-2)
Midnapore . .	1,750	1,923	892	269	English (M-583 ; F-160), Hindi (M-274 ; F-103), Bengali (M-19 ; F-6), Urdu (M-16)
Purulia . .	177	278	109	97	English (M-81 ; F-34), Hindi (M-26 ; F-62), Urdu (M-2), Bengali (F-)
SIKKIM . .	**32**	**38**	**18**	**13**	**Hindi (M-17 ; F-13), English (M-1)**
65 GURUNG					
WEST BENGAL .	**9**	**3**	**4**	**1**	**Nepali (M-3), Hindi (M-1 ; F-1)**
Presidency Division .	*9*	*3*	*4*	*1*	*Nepali (M-3), Hindi (M-1 ; F-1)*
Darjeeling . .	4	..	4	..	Nepali (M-3), Hindi (M-1)
Jalpaiguri . .	5	2	..	..	
West Dinajpur . .	..	1	..	1	Hindi (F-1)
SIKKIM . .	**51**	**14**	**51**	**6**	**Nepali (M-51 ; F-6)**
66 HEBREW/JEWISH					
WEST BENGAL .	**5**	**9**	**2**	**2**	**English (M-2 ; F-2)**
Presidency Division .	*5*	*9*	*2*	*2*	*English (M-2 ; F-2)*
Darjeeling . .	..	1	..	1	English (F-1)
Calcutta . .	5	8	2	1	English (M-2 ; F-1)

TABLE C-VI -BILINGUALISM-*contd.*

State/Division/District	Total Speakers		Mother tongue and total No of persons returned as speaking a language subsidiary to the mother tongue		Subsidiary language
	Males	Females	Males	Females	
1	2	3	4	5	6
			67 HINDI		
WEST BENGAL .	**1,309,355**	**584,684**	**259,980**	**77,549**	**Bengali (M-165,150 ; F-62,127), English (M-77,465 ; F-11,505), Urdu (M-12,497 ; F-2,432), Nepali (M-2,668 ; F-941), Oriya (M-696 ; F-34), Marathi (M-448), Pali (M-337), Sadan/Sadri (M-161 ; F-129), Santali (M-134 ; F-121), Sanskrit (M-77 ; F-30), Marwari (M-104 ; F-2), Bihari (M-68), Rajasthani (M-2 ; F-59), Khortha/Khotta (M-19 ; F-34), Arabic/Arabi (M-46; F-5), Gurmukhi (M-40; F-6), Assamese (M-9 ; F-36), Mundari (F-37), Telugu (M-17 ; F-15), Mahili (M-1; F-17), Gujarati (M-9; F-3), Madrasi (M-8), Kurukh/Oraon (M-4 ; F-2) Punjabi (M-6), Rajbangsi (F-6), Tamil (M-5), Bhoipuri (M-1 ; F-3), Bhotia-Unspecified (F-2), French (M-1 ; F-1), German (M-1 ; F-1), Chinese/Chini (F-1), Gorkhali (M-1), Japanese (M-1) Nagari-Hindi (M-1), Persian (M-1), Tamang (M-1)**
Presidency Division .	*818,015*	*371,552*	*190,793*	*51,969*	*Bengali (M-119,674 . F 40,313), English (M-57,640 ; F-8,714), Urdu (M-8,905 : F-1,680), Nepali (M-2,663 ; F-939), Oriya (M-644 F-12), Marathi (M-445), Pali (M-337), Sadan/Sadri (M-161 ; F 129), Sanskrit (M-66 ; F-30), Bihari (M-68), Marwari (M 56 F-2), Khortha/Khotta (M-19 ; F-34), Gurmukhi (M-40 F-4), Assamese (M-3 ; F-36), Arabic/Arabi (M-32 F-3), Rajasthani (F-28), Santali (M-10 F-9), Mahili (M-1; F 17), Gujarati (M-7 , F-3), Madrasi (M-8), Kurukh/Oraon (M-4 , F-2), Rajbangsi (F-6), Telugu (M-4 ; F-1), Bhojpuri (M-1 ; F-3), Bhotia-Unspecified (F-2), German (M-1 ; F-1), Chinese/Chini (F-1) Japanese (M-1), Nagari-Hindi (M-1), Persian (M-1), Tamang (M-1)*
Darjeeling . .	31,762	16,080	8,230	2 144	Bengali (M-3,952 F-999), Nepali (M-2,254 ; F-889), English (M-1 488 F-191), Pali (M-337), Urdu (M-83 F-13), Bihari (M-68), Sadan/Sadri (M 40 ; F-13), Assamese (F-34) Bhojpuri (M-1 F-3), Kurukh/Oraon (M-4), Bhotia-Unspecified (F 2), Telugu (M-2), Arabic/Arabi (M-1)
Jalpaiguri . .	62,193	32,880	9,989	2,861	Bengali (M-7,504 ; F-2,3. 1), English (M-1,316 ; F-127), Urdu (M-741 ; F 223), Nepali (M-302 ; F-30), Sadan/Sadri (M-121 F-116), Rajbangsi (F-6), Oriya (M-2 ; F-3), Kurukh/Oraon (F-1), Persian (M-1), Santali (M-1), Tamang (M-1), Telugu (F-1)
Cooch Behar .	22,643	9,241	4,104	1,758	Bengali M-3,683 F-1,735), English (M-385, F-22), Urdu (M-26 F-1), Arabic/Arabi (M-4), Nepali (M-3), Oriya (M-2), Nagari-Hindi (M-1)
West Dinajpur . .	44,007	27,270	10,846	5,844	Bengali (M-10,196 F 5,770), English (M-451 : F-11), Urdu (M-167 ; F-41), Arabic/Arabi (M-19), Mahili (M-1 ; F-17), Santali (M-5 F-3), Marwari (M-3), Nepali (F-2), Oriya (M-2), Sanskrit (M-2)
Malda . .	16,894	14,077	4,939	3,362	Bengali (M-4661 ; F-3,282), English (M-228 F 14), Khortha/Khotta (M-19 F-91), Urdu M-22 F-17), Santali (M-4 , F-6), Nepali (M-1 : F-6), Arabic/Arabi (M-1 , F-2), Sanskrit (M-3), Kurukh/Oraon (F 1)
Murshidabad . .	19,047	15,096	7,424	5,941	Bengali (M-7,054 ; F-5,899), English (M-303 ; F-23), Urdu (M-63 ; F-18), Arabic Arabi (M-1 F-1), Sanskrit (M-2), Oriya (M-1)
Nadia . .	17,987	7,478	2,489	968	Bengali (M-2,219 F-951), English (M-240 , F-15), Urdu (M-25 F-2), Sanskrit (M-3), Gujarati (M-1), Nepali (M-1)
24-Parganas . .	223,046	93,639	43,141	8,068	Bengali (M-25,981 F-6 113), English (M-13,612, F-1 108), Urdu (M-3,384 ; F-805), Nepali (M-79 ; F 10), Sanskrit (M-45 F-30), Oriya (M-18), Madrasi (M-8), Marathi (M-8), Arabic Arabi (M-4), Gurmukhi (F-2), Telugu (M-2)
Calcutta .	410,436	155,791	99,631	21,023	Bengali (M-54,424 ; F-13,210), English (M-39,617; F-7,203), Urdu (M 4,394 F-560), Oriya (M-619 , F-9), Marathi (M-437), Marwari (M-53 ; F 2), Gurmukhi (M-40 ; F-2), Rajasthani (F-28), Nepali (M-23 : F-2), Sanskrit (M-11), Gujarati (M-6 ; F-3), Assamese (M-3 ; F-2), Arabic/Arabi (M-2), German (M 1 , F-1), Chinese/Chini (F-1), Japanese (M-1)
Burdwan Division .	*461,340*	*213,132*	*69,187*	*25,580*	*Bengali (M-45,476 : F-21,814), English (M-19,825 ; F-2,791), Urdu (M-3,592 , F-752), Santali (M-124 ; F-112), Oriya (M-52 ; F-22), Marwari (M-48), Mundari (F-37), Rajasthani (M-2 ; F-31), Telugu (M-13 F-14), Arabic/Arabi (M-14 F-2), Sanskrit M-11), Nepali (M-5; F-2), Assamese (M-6), Punjabi (M-6), Tamil (M-6), Marathi (M-3) French (M-1 F-1), Gujarati (M-2), Gurmukhi (F-2), Gorkhali (M-1)*

TABLE C-VI -BILINGUALISM—*contd.*

State/Division/District	Total Speakers		Mother tongue and total No. of persons returned as speaking a language subsidiary to the mother tongue		Subsidiary language
	Males	Females	Males	Females	
1	2	3	4	5	6
			67 HINDI—*contd.*		
Howrah .	134,659	46,509	12,364	2,736	Bengali (M-6,727 ; F-2,012), English (M-4,810 ; F-426), Urdu (M-1,308 ; F-284), Telugu (M-11 ; F-12), Oriya (M-4 ; F-2), Tamil (M-5), Arabic/Arabi (M-2), Sanskrit (M-2)
Hooghly	90,296	39,141	12,904	5,143	Bengali (M-8,233 ; F-4,611), English (M-3,780 ; F-481), Urdu (M-898 ; F-28), Marwari (M-48), Oriya (M-27 ; F-19), Nepali (M-2 ; F-2), Arabic/Arabi (M-1 ; F-2), Santali (M-2), French (M-1), Gorkhali (M-1), Telugu (M-1)
Burdwan	178,575	81,967	27,481	10,451	Bengali (M-18,858 ; F-8,846), English (M-7,394 ; F-1,328), Urdu (M-1,170 ; F-232), Mundari (F-37), Santali (M-21 ; F-5), Oriya (M-15), Assamese (M-6), Sanskrit (M-5), Punjabi (M-4), Nepali (M-3), Gujarati (M-2), Gurmukhi (F-2), Arabic/Arabi (M-1), French (F-1), Marathi (M-1), Telugu (M-1)
Birbhum .	11,128	7,681	4,672	2,107	Bengali (M-3,947 ; F-2,048), English (M-713 ; F-45), Urdu (M-7 ; F-9), Santali (M-2 ; F-5), Marathi (M-2), Sanskrit (M-1)
Bankura	4,333	1,760	1,181	299	Bengali (M-1,029 ; F-295), English (M-136 ; F-3), Urdu (M-9 ; F-1), Arabic/Arabi (M-2), Rajasthani (M-2), Punjabi (M-1), Sanskrit (M-1), Tamil (M-1)
Midnapore . .	26,933	18,332	6,431	1,912	Bengali (M-4,184 ; F-1,355), English (M-2,014 ; F-256), Urdu (M-120 ; F-196), Santali (M-99 ; F-102), Arabic/Arabi (M-8), Oriya (M-4 ; F-1), Sanskrit (M-2), Telugu (F-2)
Purulia .	15,417	17,742	3,564	2,932	Bengali (M-2,498 ; F-2,647), English (M-678 ; F-252), Urdu (M-85 ; F-2), Rajasthani (F-31), Oriya (M-2), Punjabi (M-1)
SIKKIM . .	**1,702**	**451**	**946**	**262**	**Nepali (M-457 ; F-160), English (M-284 ; F-32), Bengali (M-174 ; F-42), Tibetan (F-28), Punjabi (M-12), Urdu (M-11), Oriya (M-2), Gujarati (M-1), Malayalam (M-1), Marwari (M-1), Sanskrit (M-1), Tamil (M-1), Telugu (M-1)**
			68 HINDUSTANI		
SIKKIM .	**1**	..	**1**	.	**Bengali (M-1)**
			69 HO		
WEST BENGAL	**125**	**111**	**67**	..	**Munda-Unspecified (M-42), Hindi (M-18), Bengali (M-5), English (M-2)**
Presidency Division	*91*	*94*	*61*	..	*Munda-Unspecified (M-42), Hindi (M-18), English (M-1)*
Jalpaiguri .	88	94	60		Munda-Unspecified (M-42), Hindi (M-18)
Cooch Behar . .	2	..	.	..	
Calcutta . .	1	.	1	.	English (M-1)
Burdwan Division .	*34*	*17*	*6*	..	*Bengali (M-5), English (M-1)*
Howrah .	1	.	.	..	
Hooghly .	5	..	1		English (M-1)
Burdwan .	..	1	.	.	
Bankura . .	23	16	..	.	
Midnapore . .	5	.	5	.	Bengali (M-5)
			70 INDONESIAN		
WEST BENGAL .	**9**	..	**8**	..	**English (M-8)**
Presidency Division .	*9*	.	*8*	..	*English (M-8)*
Calcutta . .	9	..	8	..	English (M-8)
			71 IRISH		
WEST BENGAL .	**7**	**7**	**7**	**7**	**English (M-7 ; F-6), Hindi (F-1)**
Presidency Division .	*7*	*7*	*7*	*7*	*English (M-7 ; F-6), Hindi (F-1)*
Darjeeling . .	7	4	7	4	English (M-7 ; F-4)
Calcutta . .	...	3	..	3	English (F-2), Hindi (F-1)

TABLE C-VI—BILINGUALISM—*contd.*

State/Division/District	Total Speakers		Mother tongue and total No. of persons returned as speaking a language subsidiary to the mother tongue		Subsidiary language
	Males	Females	Males	Females	
1	2	3	4	5	
72 ISRAELI					
WEST BENGAL .	..	**2**	..	**2**	**English (F-2)**
Presidency Division .	..	*2*	..	*2*	*English (F-2)*
Calcutta .	..	2	..	2	English (F-2)
73 ITALIAN					
WEST BENGAL .	**35**	**13**	**30**	**8**	**English (M-20 ; F-5), Hindi (M-6), Bengali (M-3 ; F-1), French (F-1), Latin (F-1), Santali (M-1)**
Presidency Division .	*32*	*10*	*23*	*5*	*English (M-18 ; F-4), Hindi (M-6), Bengali (M-3), French (F-1), Santali (M-1)*
Darjeeling . .	4	..	4	..	English (M-4)
Jalpaiguri . .	8	..	7	..	Hindi (M-6), English (M-1)
West Dinajpur .	1	.	1	.	English (M-1)
Malda . .	1	..	1	.	Santali (M-1)
Nadia . .	9	..	6	..	Bengali (M-3), English (M-3)
Calcutta . .	9	10	9	5	English (M-9 ; F-4), French (F-1)
Burdwan Division .	*3*	*3*	*2*	*3*	*English (M-2 ; F-1), Bengali (F-1), Latin (F-1)*
Hooghly . .	1	1	.	1	Latin (F-1)
Burdwan . .	..	1	..	1	English (F-1)
Birbhum .	2	1	2	1	English (M-2), Bengali (F-1)
74 JAINI					
WEST BENGAL .	**2**	..	**1**	..	**Bengali (M-1)**
Presidency Division .	*2*	..	*1*	..	*Bengali (M-1)*
Malda . .	2	..	1	..	Bengali (M-1)
75 JAPANESE					
WEST BENGAL .	**167**	**13**	**140**	**9**	**English (M-139 ; F-8), Hindi (M-1 ; F-1)**
Presidency Division .	*166*	*13*	*139*	*9*	*English (M-138 ; F-8), Hindi (M-1 ; F-1)*
Nadia . .	..	1	..	1	English (F-1)
24-Parganas . .	13	.	4	..	English (M-4)
Calcutta . .	153	12	135	8	English (M-134 ; F-7), Hindi (M-1 ; F-1)
Burdwan Division .	*1*	..	*1*	..	*English (M-1)*
Birbhum . .	1	..	1	..	English (M-1)
76 JHALO MALO					
WEST BENGAL ..	..	**4**	..	**2**	**English (F-2)**
Presidency Division .	..	*4*	..	*2*	*English (F-2)*
Jalpaiguri . .	..	4	..	2	English (F-2)
77 JHARA					
WEST BENGAL . .	**2**	**28**	..	**17**	**Bengali (F-10), Hindi (F-7)**
Presidency Division .	*2*	*28*	..	*17*	*Bengali (F-10), Hindi (F-7)*
Jalpaiguri ,	2	28	..	17	Bengali (F-10), Hindi (F-7)

TABLE C-VI—BILINGUALISM—*contd.*

State/Division/District	Total Speakers		Mother tongue and total No. of persons returned as speaking a language subsidiary to the mother tongue		Subsidiary language
	Males	Females	Males	Females	
1	2	3	4	5	6
			78 KACHCHHI		
WEST BENGAL .	**18**	**15**	**11**	**2**	**English (M-8), Hindi (M-2 ; F-2), Gujarati (M-1)**
Presidency Division .	*10*	*9*	*10*	*2*	*English (M-7), Hindi (M-2 ; F-2), Gujarati (M-1)*
Calcutta . .	10	9	10	2	English (M-7), Hindi (M-2, F-2), Gujarati (M-1)
Burdwan Division .	*8*	*6*	*1*		*English (M-1)*
Burdwan . .	8	6	1	..	English (M-1)
			79 KAGATE		
WEST BENGAL .	**44**	..	**38**	..	**Nepali (M-21), Hindi (M-17)**
Presidency Division .	*44*	..	*38*	..	*Nepali (M-21), Hindi (M-17)*
Darjeeling .	44	..	38	.	Nepali (M-21), Hindi (M-17)
			80 KAHARI		
WEST BENGAL .	**6**	**15**	..	**8**	**English (F-8)**
Presidency Division .	*6*	*15*	..	*8*	*English (F-8)*
Jalpaiguri . .	6	..	..	.	
Calcutta . .	..	15	..	8	English (F-8)
			81 KAMI		
WEST BENGAL .	**5**	..	**1**	..	**Hindi (M-1)**
Presidency Division .	*5*	..	*1*	.	*Hindi (M-1)*
Jalpaiguri . .	5	..	1	..	Hindi (M-1)
			82 KANNADA		
WEST BENGAL	**379**	**304**	**223**	**183**	**English (M-120 ; F-75), Hindi (M-61 ; F-40), Bengali (M-36 ; F-60), Tamil (M-2 ; F-5), Telugu (M-3), Urdu (M-1 ; F-2), Marathi (F-1)**
Presidency Division .	*170*	*214*	*107*	*136*	*English (M-78 ; F-59), Bengali (M-10 ; F-54), Hindi (M-16) F-21), Telugu (M-3), Marathi (F-1), Tamil (F-1)*
Darjeeling . .	2	..	2	.	English (M-1), Hindi (M-1)
Jalpaiguri . .	10	6	..	..	
West Dinajpur . .	11	60	9	44	Bengali (M-9 ; F-44)
Nadia . .	4	9	3	3	English (M-3 ; F-1), Hindi (F-1), Marathi (F-1)
24-Parganas . .	38	20	26	5	English (M-18, F-3), Hindi (M-4 ; F-1) Telugu (M-3), Bengali (M-1 ; F-1)
Calcutta . .	105	119	67	84	English (M-56 ; F-55), Hindi (M-11 ; F-19), Bengali (F-9), Tamil (F 1)
Burdwan Division .	*209*	*90*	*116*	*47*	*Hindi (M-45 ; F-19), English (M-42 ; F-16), Bengali (M-26 ; F-6), Tamil (M-2 ; F-4), Urdu (M-1 ; F-2)*
Howrah . .	22	27	1	9	Hindi (F-7), English (M-1 ; F-2)
Hooghly . .	9	34	4	22	Hindi (M-1 ; F-10), Bengali (F-6), English (M-2 ; F-4), Urdu (M-1 ; F-2)
Burdwan . .	138	28	89	16	English (M-37 ; F-10), Hindi (M-43 ; F-2), Bengali (M-7), Tamil (M-2 ; F-4)
Birbhum .	33	..	21	..	Bengali (M-19), English (M-2)
Bankura . .	1	..	1	..	Hindi (M-1)
Midnapore . .	6	1	..	..	
SIKKIM . .	**1**	..	**1**	.	**Tamil (M-1)**
			83 KARDHANI		
WEST BENGAL .	**8**	..	**6**	..	**Bengali (M-6)**
Presidency Division .	*8*	..	*6*	.	*Bengali (M-6)*
West Dinajpur . .	8	..	6	..	Bengali (M-6)

TABLE C-VI—BILINGUALISM—*contd.*

State/Division/District	Total Speakers		Mother tongue and total No. of persons returned as speaking a language subsidiary to the mother tongue		Subsidiary language
	Males	Females	Males	Females	
1	2	3	4	5	6
84 KARMALI					
WEST BENGAL .	**7,235**	**5,298**	**2,813**	**1,829**	**Bengali (M-2 780 ; F-1,720), Hindi (M-29 ; F-109), English (M-4)**
Burdwan Division .	*7,235*	*5,298*	*2,813*	*1,829*	*Bengali (M-2,780 . F 1,720), Hindi (M-29 ; F-109), English (M-4)*
Purulia District .	7,235	5,298	2,813	1,829	Bengali (M-2,780; F-1,720), Hindi (M-29 . F-109) English M-4)
85 KARNATAKA					
WEST BENGAL .	**4**	**10**	**3**	**5**	**English (F-5), Hindi (M-3)**
Presidency Division .	*4*	*10*	*3*	*5*	*English (F-5), Hindi (M-3)*
Calcutta	4	10	3	5	English (F-5), Hindi (M-3)
86 KASHJ					
WEST BENGAL	**14**	.	**13**	.	**English (M-11), Hindi (M-2)**
Presidency Division .	*14*		*13*	..	*English (M-11), Hindi (M-2)*
Darjeeling . .	14		13	..	English (M-11), Hindi (M-2)
87 KASHMIRI					
WEST BENGAL .	**74**	**25**	**42**	**10**	**English (M-16 ; F-5), Urdu (M-9 ; F-3), Hindi (M-11), Nepali (M-3), Tibetan (M-2 ; F-1), Bengali M-1, F-1)**
Presidency Division .	*63*	*20*	*34*	*9*	*English (M-11 ; F-4), Hindi (M-11), Urdu (M-7 F 3), Nepali (M-3), Tibetan (M-2 ; F-1), Bengali (F-1)*
Darjeeling	18	4	9	2	Nepali (M-3), Tibetan (M-2 F-1), English (M-1 . F-1), Hindi M-2) Urdu (M-1)
Jalpaiguri .	2	..	1	.	English (M-1)
24-Parganas . .	3	1	3	..	Hindi (M-3)
Calcutta . .	40	15	21	7	English (M-9 F-3), Urdu (M-6 ; F-3), Hindi (M-6), Bengali (F-1)
Burdwan Division .	*11*	*5*	*8*	*1*	*English (M-5 F-1), Urdu (M-2), Bengali (M-1)*
Howrah	3	2	1	1	English (M-1 F-1)
Hooghly . .	2	.	2		Urdu (M-2)
Burdwan . .	5	3	4	..	English (M-3), Bengali (M-1)
Midnapore .	1	.	1		English (M-1)
SIKKIM .	**1**		**1**	..	**English (M-1)**
88 KHAIRA					
WEST BENGAL .	**8,384**	**9,941**	**1,910**	**986**	**Hindi (M-1,101 ; F-543), Bengali (M-538 ; F-201), Sadan Sadri (M-193 ; F-185), Rajbangsi (M-25 ; F-54), Nepali (M-37), English (M-9 ; F-1), Kurukh/Oraon (M-2 ; F-2), Santali (M-4), Oriya (M-1)**
Presidency Division .	*8,384*	*9,941*	*1,910*	*986*	*Hindi (M-1,101 F-543), Bengali (M-538 . F-201), Sadan Sadri (M-193, F-185), Rajbangsi (M-25 ; F-54), Nepali (M-37), English (M-9 . F-1), Kurukh/Oraon (M-2 ; F-2), Santali (M-4), Oriya (M-1)*
Jalpaiguri .	8,384	9,941	1 910	986	Hindi (M-1 101 ; F-543), Bengali (M-538, ; F-201), Sadan Sadri (M-193 F 185), Rajbangsi (M-25 . F-54), Nepali (M-37 English (M-9 . F-1), Kurukh/Oraon (M-2 . F2), Santali (M-4), Oriya (M-1)
89 KHAMBU					
WEST BENGAL .	**3**	**22**	.	**9**	**Bengali (F-4), English (F-4), Hindi (F-1)**
Presidency Division .	*3*	*22*	..	*9*	*Bengali (F-4), English (F-4), Hindi (F-1)*
Darjeeling . .	3	..			
West Dinajpur . .	.	3	.	.	
Calcutta	.	19		9	Bengali (F-4), English (F-4), Hindi (F-1)

TABLE C-VI- -BILINGUALISM- -*contd.*

State/Division/District	Total Speakers		Mother tongue and total No of persons returned as speaking a language subsidiary to the mother tongue		Subsidiary language
	Males	Females	Males	Females	
1	2	3	4	5	6
			90 KHANDESHI		
WEST BENGAL .	.	5	..	3	**English (F-2), Hindi (F-1)**
Presidency Division .	.	*5*	..	*3*	*English (F-2), Hindi (F-1)*
24-Parganas .	..	5	..	3	English (F-2), Hindi (F-1)
			91 KHARIA		
WEST BENGAL	**334**	**498**	**113**	**130**	**Bengali (M-66 ; F-98), Hindi (M-42 ; F-24), Sadan/Sadri (M-5 ; F-6), English (F-2)**
Presidency Division	*306*	*443*	*113*	*78*	*Bengali (M-66 ; F-46), Hindi (M-42 . F-24), Sadan Sadri (M-5 ; F-6), English (F-2)*
Darjeeling .	200	262	58	32	Hindi (M-42 F-24), Bengali (M-11 . F-2), Sadan/Sadri (M-5 : F-6)
Jalpaiguri . .	7	79	..	10	Bengali (F-10)
Cooch Behar . .	76	88	45	27	Bengali (M-45 ; F-27)
Malda . .	13	.	1	..	Bengali (M-1)
Murshidabad . .	10	11	9	7	Bengali (M-9; F-7)
Nadia .	..	2	..	2	English (F-2)
24-Parganas . .	.	1	..	.	
Burdwan Division .	*28*	*55*	.	*52*	*Bengali (F-52)*
Burdwan . .	28	10	..	8	Bengali (F-8)
Bankura . .	..	45	..	44	Bengali (F-44)
			92 KHASI		
WEST BENGAL .	**118**	**64**	**57**	**24**	**Nepali (M-34 ; F-2), English (M-14 ; F-16), Bengali (M-8 ; F-1) Hindi (M-1 ; F-5)**
Presidency Division .	*108*	*47*	*47*	*15*	*Nepali (M-34 ; F-2), English (M-4 ; F-8), Bengali (M-8), Hindi (M-1 ; F-5)*
Darjeeling . .	97	36	40	10	Nepali (M-34 F-2), English (M-2; F-4), Bengali (M 4), Hindi (F-4)
Cooch Behar .	5	..	5	..	Bengali (M-4), Hindi (M-1)
Nadia . .	..	5	.	..	
24-Parganas .	1	1	1	1	English (M-1), Hindi (F-1)
Calcutta .	5	9	1	4	English (M-1; F-4)
Burdwan Division	*10*	*17*	*10*	*9*	*English (M-10 ; F-8), Bengali (F-1)*
Hooghly .	10	8	10	8	English (M-10 F-8)
Burdwan . .	..	9	..	1	Bengali (F-1)
			93 KHERWARI		
WEST BENGAL .	**218**	**62**	**128**	**4**	**Bengali (M-118 ; F-4), Assamese (M-10)**
Presidency Division .	*69*	*12*	*10*	.	*Assamese (M-10)*
Darjeeling .	69	12	10		Assamese (M-10)
Burdwan Division .	*149*	*50*	*118*	*4*	*Bengali (M-118 ; F-4)*
Midnapore .	36	47	23	4	Bengali (M-23 ; F-4)
Purulia . .	113	3	95	.	Bengali (M-95)
			94 KHOND/KONDH		
WEST BENGAL .	**81**	**69**	**38**	**22**	**Bengali (M-30 ; F-22), Nepali (M-8)**
Presidency Division .	*81*	*69*	*38*	*22*	*Bengali (M-30 ; F-22), Nepali (M-8)*
Darjeeling	12	.	8	.	Nepali (M-8)
Jalpaiguri	17	10	..	.	
Nadia . .	52	58	30	21	Bengali (M-30 ; F-21)
24-Parganas	.	1	..	1	Bengali (F-1)

TABLE C-VI- -BILINGUALISM—*contd.*

State/Division/District	Total Speakers		Mother tongue and total No. of persons returned as speaking a language subsidiary to the mother tongue		Subsidiary language
	Males	Females	Males	Females	
1	2	3	4	5	6
			95 KHORTHA/KHOTTA		
WEST BENGAL .	**25,279**	**26,115**	**10,610**	**7,914**	**Bengali (M-10,390 ; F-7,774), Hindi (M-117 ; F-91), English (M-79 ; F-5), Urdu (M-11 ; F-40), Santali (M-8 ; F-3), Arabic/Arabi (M-5 ; F-1)**
Presidency Division .	*24,698*	*25,310*	*10,312*	*7,559*	*Bengali (M-10,097 ; F-7,422), Hindi (M-115 ; F-90), English (M-79 ; F-5), Urdu (M-11 ; F-40), Arabic/Arabi (M-5 ; F-1), Santali (M-5 ; F-1)*
Darjeeling . .	78	..	..	..	
West Dinajpur . .	39	50	28	33	Bengali (M-28 ; F-33)
Malda . .	24,572	25,252	10,283	7,520	Bengali (M-10,068 ; F-7,383), Hindi (M-115 , F-90), English (M-79 ; F-5), Urdu (M-11 ; F-40), Arabic/Arabi (M-5 ; F-1), Santali (M-5, F-1)
Nadia . .	9	8	1	6	Bengali (M-1 ; F-6)
Burdwan Division .	*581*	*805*	*298*	*355*	*Bengali (M-293 ; F-352), Santali (M-3 ; F-2), Hindi (M-2 ; F-1)*
Burdwan . .	..	61	..	9	Bengali (F-9)
Birbhum . .	581	744	298	346	Bengali (M-293 ; F-343), Santali (M-3 ; F-2), Hindi (M-2 ; F-1)
			96 KISAN-KURUKH/ORAON		
WEST BENGAL .	**42**	**60**	**18**	**6**	**Hindi (M-14), Bengali (M-4 ; F-6)**
Presidency Division .	*42*	*60*	*18*	*6*	*Hindi (M-14), Bengali (M-4 ; F-6)*
Darjeeling . .	31	52	7	6	Bengali (M-4 ; F-6), Hindi (M-3)
Jalpaiguri . .	11	8	11	.	Hindi (M-11)
			97 KOCH		
WEST BENGAL .	**13**	**1**	**1**	..	**Sadan/Sadri (M-1)**
Presidency Division .	*13*	*1*	*1*	..	*Sadan/Sadri (M-1)*
Jalpaiguri . .	13	1	1	..	Sadan/Sadri (M-1)
			98 KODA/KORA		
WEST BENGAL .	**4,147**	**3,619**	**2,183**	**1,425**	**Bengali (M-1,924 ; F-1,255), Hindi (M-239 ; F-20), Santali (M-2 ; F-133), Sadan/Sadri (F-17), English (M-13), Urdu (M-4), Assamese (M-1)**
Presidency Division .	*300*	*561*	*108*	*102*	*Bengali (M-97 ; F-68), Hindi (M-6 ; F-17), Sadan/Sadri (F-17), Urdu (M-4), Assamese (M-1)*
Darjeeling . .	56	124	18	35	Hindi (M-6 ; F-17), Sadan/Sadri (F-17), Bengali (M-7 ; F-1), Urdu (M-4), Assamese (M-1)
Jalpaiguri . .	1	309	..	..	
Malda . .	221	99	90	67	Bengali (M-90 ; F-67)
Murshidabad . .	22	29	..	..	
Burdwan Division .	*3,847*	*3,058*	*2,075*	*1,323*	*Bengali (M-1,827 ; F-1,187), Hindi (M-233 ; F-3), Santali (M-2 ; F-133), English (M-13)*
Howrah . .	6	..	..	..	
Hooghly . .	309	64	244	44	Bengali (M-244 ; F-44)
Burdwan . .	1,892	1,108	962	293	Bengali (M-716 ; F-293), Hindi (M-233), English (M-12), Santali (M-1)
Birbhum . .	970	641	481	309	Bengali (M-479 ; F-309), English (M-1), Santali (M-1)
Bankura . .	313	264	225	179	Bengali (M-225 ; F-161), Santali (F-18)
Midnapore . .	357	981	163	498	Bengali (M-163 ; F-380), Santali (F-115), Hindi (F-3)
			99 KOL		
WEST BENGAL .	**698**	**240**	**323**	**89**	**Bengali (M-307 ; F-84), Hindi (M-14 ; F-5), Santali (M-2)**
Presidency Division .	*188*	*173*	*68*	*47*	*Bengali (M-54 ; F-42), Hindi (M-14 ; F-5)*
Darjeeling . .	65	..	4	..	Bengali (M-3), Hindi (M-1)
Jalpaiguri , ,	39	45	15	5	Hindi (M-13 ; F-5), Bengali (M-2)

TABLE C-VI—BILINGUALISM—*contd.*

State/Division/District	Total Speakers		Mother tongue and total No. of persons returned as speaking a language subsidiary to the mother tongue		Subsidiary language
	Males	Females	Males	Females	
1	2	3	4	5	6
			99 KOL—*contd.*		
West Dinajpur . .	17	20	17	15	Bengali (M-17 ; F-15)
Malda . .	67	63	32	24	Bengali (M-32 ; F-24)
24-Parganas . .	..	45	..	3	Bengali (F-3)
Burdwan Division .	*510*	*67*	*255*	*42*	*Bengali (M-253 : F-42), Santali (M-2)*
Burdwan . .	28	21	6	10	Bengali (M-4 ; F-10), Santali (M-2)
Birbhum . .	19	32	18	26	Bengali (M-18 ; F-26)
Bankura . .	1	..	1	..	Bengali (M-1)
Midnapore . .	462	13	230	6	Bengali (M-230 ; F-6)
Purulia . .	..	1	..	..	
			100 KONAI		
WEST BENGAL .	**9**	**1**	**2**	..	**English (M-2)**
Presidency Division	*2*	*1*	..	..	
24-Parganas . .	2	1	..	.	
Burdwan Division .	*7*	..	*2*	..	*English (M-2)*
Howrah . .	7	..	2	..	English (M-2)
			101 KOLKAMAR		
WEST BENGAL .	**109**	**99**	**67**	**59**	**Bengali (M-67 ; F-59)**
Presidency Division .	*109*	*99*	*67*	*59*	*Bengali (M-67 ; F-59)*
West Dinajpur . .	109	99	67	59	Bengali (M-67 , F-59)
			102 KONKANI		
WEST BENGAL . .	**452**	**272**	**341**	**186**	**English (M-279 ; F-171), Hindi (M-42), Bengali (M-14 ; F-10), Marathi (F-4), Tamil (M-1 ; F-1), Kannada (M-1), Kamari (M-1), Khond/Kondh (M-1), Konai (M-1), Nepali (M-1)**
Presidency Division .	*426*	*259*	*321*	*182*	*English (M-265 ; F-163), Hindi (M-39), Bengali (M-12 ; F-10), Marathi (F-3), Tamil (M-1 ; F-1), Kannada (M-1), Khond/Kondh (M-1), Kamari (M-1), Nepali (M-1)*
Darjeeling . .	7	1	7	1	English (M-5 ; F-1), Kamari (M-1), Nepali (M-1)
24-Parganas . .	10	6	2	1	English (M-1 ; F-1), Khond/Kondh (M-1)
Calcutta . .	409	252	312	180	English (M-259 ; F-166), Hindi (M-39), Bengal (M-12 ; F-10), Marathi (F-3), Tamil (M-1 ; F-1), Kannada (M-1)
Burdwan Division .	*26*	*13*	*20*	*4*	*English (M-14 ; F-3), Hindi (M-3), Bengali (M-2), Konai (M-1), Marathi (F-1)*
Howrah . .	5	..	3	..	English (M-2), Konai (M-1)
Hooghly . .	1	..	1	..	Bengali (M-1)
Burdwan . .	20	13	16	4	English (M-12 ; F-3), Hindi (M-3), Bengal (M-1), Marathi (F-1)
			103 KOYA		
WEST BENGAL .	**23**	**46**	**1**	**2**	**Sadan/Sadri (F-2), Hindi (M-1)**
Presidency Division .	*23*	*46*	*1*	*2*	*Sadan/Sadri (F-2), Hindi (M-1)*
Darjeeling . .	15	39	1	2	Sadan/Sadri (F-2), Hindi (M-1)
Jalpaiguri . .	8	7	..	..	
			104 KSARWAR		
WEST BENGAL .	**1**	..	**1**	..	**Bengali (M-1)**
Presidency Division .	*1*	..	*1*	..	*Bengali (M-1)*
Darjeeling . .	1	..	1	..	Bengali (M-1)

TABLE C-VI- -BILINGUALISM—*contd.*

State/Division/District	Total Speakers		Mother tongue and total No. of persons returned as speaking a language subsidiary to the mother tongue		Subsidiary language
	Males	Females	Males	Females	
1	2	3	4	5	6
105 KSHATRI					
WEST BENGAL	..	3		2	**Bengali (F-2)**
Presidency Division	..	*3*	.	*2*	*Bengali (F-2)*
Jalpaiguri .	..	1		.	
Malda . .	..	2	.	2	Bengali (F-2)
106 KUMAUNI					
WEST BENGAL .	**29**	.	**23**	.	**Hindi (M-24)**
Presidency Division	*29*	..	*24*		*Hindi (M-24)*
Jalpaiguri . .	3	..	.	..	
Cooch Behar .	6	..	6		Hindi (M-6)
Calcutta .	20	.	18	.	Hindi (M-18)
107 KURMI					
WEST BENGAL	**105**	**167**	**63**	**21**	**Bengali (M-62 ; F-17), Hindi (M-1 ; F-4)**
Presidency Division	*25*	*138*	*25*	*6*	*Bengali (M-24 ; F-2), Hindi (M-1 F-4)*
Jalpaiguri . .	2	137	2	5	Hindi (M-1 ; F-4), Bengali (M-1 ; F-1)
West Dinajpur .	23	1	23	1	Bengali (M-23 F-1)
Burdwan Division	*80*	*29*	*38*	*15*	*Bengali (M-38 F-15)*
Burdwan .	69	27	31	13	Bengali (M-31 ; F-13)
Birbhum .	11	2	7	2	Bengali (M-7 ; F-2)
108 KURUKH/ORAON					
WEST BENGAL	**113,819**	**101,817**	**32,317**	**22,224**	**Bengali (M-16,049 ; F-11,516), Hindi (M-14,402 ; F-9,199), Sadan/Sadri (M-1,095 ; F-1,329), Nepali (M-417 ; F-45), Rajbangsi (M-115 ; F-83), Assamese (M-130), English (M-86 ; F-8), Santali (M-20 ; F-16), Madhesi (F-28), Bodo/Boro (M-2), Khaira (M-1)**
Presidency Division	*111,772*	*100,385*	*31,763*	*21,847*	*Bengali (M-15,588 ; F-11,185), Hindi (M-14,325 ; F-9,155), Sadan/Sadri (M-1,095 ; F-1,329), Nepali (M-417 ; F-45), Rajbangsi (M-115 ; F-83), Assamese (M-130), English (M-71 ; F-6) Santali (M-19 ; F-16), Madhesi (F-28), Bodo/Boro (M-2) Khaira (M-1)*
Darjeeling . .	9,771	7,824	1,562	394	Hindi (M-716 ; F-192), Bengali (M-610 F-124), Sadan/Sadri (M-87 F-45), Assamese (M-130), Madhesi (F-28), Nepali (M-12 ; F-2), English (M-7 F-3)
Jalpaiguri .	85,630	75,711	22,553	14,629	Hindi (M-13,503 F-8,918), Bengali (M-7,510 , F-4,298), Sadan/Sadri (M-1,008 ; F-1,284), Nepali (M-375 , F-43), Rajbangsi (M-115 F-83), English (M-38 , F-3), Bodo/Boro (M-2), Khaira (M-1), Santali M-1)
Cooch Behar . .	368	489	213	303	Bengali (M-212 ; F-303), Hindi (M-1)
West Dinajpur .	9,687	9,365	5,103	4,416	Bengali (M-4,991 F-4,377), Hindi (M-49 ; F-23), Santali (M-18 F-16), Nepali (M-30), English (M-15)
Malda .	2,079	2,168	810	740	Bengali (M-806 ; F-739), Hindi (M-3 F-1), English (M-1
Murshidabad .	518	490	277	162	Bengali (M-269 ; F-162), Hindi (M-6), English (M-2)
Nadia	2,173	2,124	967	924	Bengali (M-955 F-918), Hindi (M-10 F-6), English (M-2)
24-Parganas	1,530	2,198	272	276	Bengali (M-235 ; F-261), Hindi (M-35 ; F-15), English (M-2)
Calcutta .	16	16	6	3	English (M-4), Bengali (F-3), Hindi (M-2)
Burdwan Division	*2,047*	*1,432*	*504*	*377*	*Bengali (M-461 ; F-331), Hindi (M-77 ; F-44), English (M-15 ; F-2), Santali (M-1)*
Howrah .	285	176	26	34	Bengali (M-21 ; F-14), Hindi (M-4 ; F-20), English (M-1)
Hooghly	919	300	385	121	Bengali (M-313 ; F-121), Hindi (M-60), English (M-12)
Burdwan . .	382	278	94	119	Bengali (M-79 ; F-118), Hindi (M-13), English (M-2 F-1)

TABLE C-VI- -BILINGUALISM- *contd.*

State Division District	Total Speakers Males	Total Speakers Females	Mother tongue and total No. of persons returned as speaking a language subsidiary to the mother tongue Males	Mother tongue and total No. of persons returned as speaking a language subsidiary to the mother tongue Females	Subsidiary language
1	2	3	4	5	6
			108 KURUKH, ORAON- -*contd.*		
Birbhum	118	128	38	53	Bengali (M-37 F-53), Santali (M-1)
Bankura	31	358	10	29	Bengali (M-10 F-14), Hindi (F-15)
Midnapore	95	104	1	3	Hindi (F-3), Bengali (M-1)
Puralia	219	18		18	Bengali (F-11), Hindi (F-6), English (F-1)
			109 LADAKHI		
WEST BENGAL	**5**	.	**3**	.	**English (M-3)**
Presidency Division	*5*	..	*3*	..	*English (M-3)*
Darjeeling	5	..	3	..	English (M-3)
			110 LAMA		
WEST BENGAL	**26**	**16**	**12**	**2**	**Hindi (M-7), Nepali (M-4 , F-2), Bengali (M-1)**
Presidency Division	*26*	*16*	*12*	*2*	*Hindi (M-7), Nepali (M-4 ; F-2), Bengali (M-1)*
Darjeeling	3	1	.	1	Nepali (F-1)
Jalpaiguri	23	15	12	1	Hindi (M-7), Nepali (M-4 F-1), Bengali (M-1)
			111 LATIN		
WEST BENGAL	**6**	..	**4**		**English (M-4)**
Presidency Division	*6*		*4*	.	*English (M-4)*
Darjeeling	1	.	1		English (M-1)
Calcutta	5	..	3	..	English (M-3)
			112 LEPCHA		
WEST BENGAL	**4,297**	**4,558**	**2,590**	**2,527**	**Nepali (M-2,445 ; F-2,451), Hindi (M-85 ; F-39), English (M-56 ; F-31), Bengali (M-2 ; F-5), Sanskrit (M-1), Tibetan (F-1), Tamang (M-1)**
Presidency Division	*4,292*	*4,558*	*2,590*	*2,527*	*Nepali (M-2,445 ; F-2,451), Hindi (M-85 ; F-39), English (M-56 ; F-31), Bengali (M-2 ; F-5), Sanskrit (M-1) Tamang (M-1), Tibetan (F-1)*
Darjeeling	3,946	4,225	2,582	2,524	Nepali (M-2,442 ; F-2,451), Hindi (M-81 ; F-36), English (M-55 ; F-31), Bengali (M-2 F-5), Sanskrit (M-1), Tamang (M-1), Tibetan (F-1)
Jalpaiguri	345	331	7	3	Hindi (M-4 F-3), Nepal (M-3)
Calcutta	1	2	1		English (M-1)
Burdwan Division	*5*		.	.	
Hooghly	5	..	..	..	
SIKKIM	**7,265**	**7,582**	**2,263**	**1,146**	**Nepali (M-1,754 ; F-1,048), Mundari (M-240 ; F-2), Hindi (M-104 ; F-74) Santali (M-130 ; F-8), English (M-15 , F-14), Bhotia (M-19), Sanskrit (M-1)**
			113 LIMBU		
WEST BENGAL	**152**	**183**	**91**	**126**	**Bengali (M-86 ; F-116), Nepali (M-2 ; F-9), Urdu (M-2 ; F-1), Hindi (M-1)**
Presidency Division	*152*	*183*	*91*	*126*	*Bengali (M-86 , F-116), Nepali (M-2 ; F-9), Urdu (M-2 ; F-1), Hindi (M-1)*
Darjeeling	137	123	87	93	Bengali (M-86 ; F-93), Hindi (M-1)
Jalpaiguri	15	60	4	33	Bengali (F-23), Nepal (M-2 , F-9), Urdu (M-2 ; F-1)
SIKKIM	**2,240**	**2,715**	**1,348**	**802**	**Nepali (M-1,195 ; F-795), Bengali (M-130 ; F-3), Hindi (M-19 ; F-4), English (M-4)**
			114 LOHARI		
WEST BENGAL	**53**	**63**	**23**	**10**	**Bengali (M-23 ; F-10)**
Presidency Division	*53*	*63*	*23*	*10*	*Bengali (M-23 ; F-10)*
Darjeeling	6	5	2	1	Bengali (M-2 ; F-1)
Jalpaiguri	39	53	13	4	Bengali (M-13 ; F-4)
West Dinajpur	8	5	8	5	Bengali (M-8 , F-5)

TABLE C-VI—BILINGUALISM—*contd.*

State/Division/District	Total Speakers		Mother tongue and total No. of persons returned as speaking a language subsidiary to the mother tongue		Subsidiary language
	Males	Females	Males	Females	
1	2	3	4	5	6
115 LOHARI-KURUKH/ORAON					
WEST BENGAL	**345**	**362**	**68**	**66**	**Bengali (M-48 ; F-34), Hindi (M-20; F-32)**
Presidency Division	*345*	*362*	*68*	*66*	*Bengali (M-48 ; F-34), Hindi (M-20 ; F-32)*
Darjeeling	52	53	44	33	Bengali (M-42 ; F-33), Hindi (M-2)
Jalpaiguri	285	308	18	32	Hindi (M-18 ; F-32)
West Dinajpur	8	1	6	1	Bengali (M-6 ; F-1)
116 LUSHAI/MIZO					
WEST BENGAL	**18**	..	**7**	..	**English (M-5), Bengali (M-1), Hindi (M-1)**
Presidency Division	*17*	..	*6*	.	*English (M-5), Hindi (M-1)*
Darjeeling	10	..	2	..	English (M-1), Hindi (M-1)
Jalpaiguri	1	.	..	.	
Cooch Behar	2	..	..	..	
Calcutta	4	..	4	..	English (M-4)
Burdwan Division	*1*	..	*1*	..	*Bengali (M-1)*
Hooghly	1	.	1	..	Bengali (M-1)
117 MADHESI					
WEST BENGAL	**3,783**	**2,736**	**1,281**	**445**	**Bengali (M-1,001 ; F-249), Hindi (M-275 ; F-174), Nepali (M-5 ; F-22)**
Presidency Division	*3,783*	*2,731*	*1,281*	*445*	*Bengali (M-1,001 ; F-249), Hindi (M-275 ; F-174), Nepali (M-5 ; F-22)*
Darjeeling	1,398	697	830	155	Bengali (M-744 ; F-66), Hindi (M-82 ; F-81), Nepali (M-4 ; F-8)
Jalpaiguri	2,328	1,955	444	290	Bengali (M-251 ; F-183), Hindi (M-192 ; F-93), Nepali (M-1 ; F-14)
Cooch Behar	57	79	7	..	Bengali (M-6), Hindi (M-1)
Burdwan Division	..	5	..		
Howrah	..	5	..	..	
118 MADRASI					
WEST BENGAL	**483**	**534**	**163**	**38**	**English (M-69 ; F-12), Hindi (M-49 ; F-7), Bengali (M-34 ; F-17), Urdu (M-10 ; F-1), Nepali (F-1), Sadan/Sadri (M-1)**
Presidency Division	*292*	*251*	*66*	*17*	*Hindi (M-29 ; F-2), Bengali (M-22 ; F-6), English (M-14 ; F-8), Nepali (F-1), Sadan/Sadri (M-1)*
Darjeeling	24	7	8	3	Hindi (M-5 . F-1), Bengali (M-3 : F-1), Nepali (F-1)
Jalpaiguri	183	201	38	8	Bengali (M-17 ; F-4), Hindi (M-20), English (F-4), Sadan/Sadri (M-1)
Cooch Behar	4	2	3	1	English (M-3 , F-1)
West Dinajpur	3	4	..	..	
Malda	2	.	1	..	English (M-1)
Nadia	29	13	1	2	Bengali (M-1 ; F-1), Hindi (F-1)
24-Parganas	44	17	15	3	English (M-10 ; F-3), Hindi (M-4), Bengali (M-1)
Calcutta	3	7	..	..	
Burdwan Division	*191*	*283*	*97*	*21*	*English (M-55 ; F-4), Hindi (M-20 ; F-5), Bengali (M-12 ; F-11), Urdu (M-10 ; F-1).*
Howrah	62	205	3	3	English (M-3 ; F-3)
Burdwan	115	74	88	17	English (M-52 ; F-1), Hindi (M-19 ; F-5), Bengali (M-7 ; F-10), Urdu (M-10 ; F-1)
Birbhum	1	..	1	..	Hindi (M-1)
Bankura	8	3	3	1	Bengali (M-3 ; F-1)
Midnapore	5	1	2	.	Bengali (M-2)
SIKKIM	**3**	..	**3**	..	**Hindi (M-3)**

TABLE C-VI—BILINGUALISM—*contd.*

State/Division/District	Total Speakers		Mother tongue and total No. of persons returned as speaking a language subsidiary to the mother tongue		Subsidiary language
	Males	Females	Males	Females	
1	2	3	4	5	6
119 MAGAHI/MAGADHI					
WEST BENGAL	**10**	**30**	**2**	.	**Bengali (M-2)**
Presidency Division	*5*	*28*	..	..	
Darjeeling	5	18	..	..	
Jalpaiguri	..	10	..	..	
Burdwan Division	*5*	*2*	*2*	.	*Bengali (M-2)*
Burdwan	2	2	..	..	
Birbhum	3	..	2	..	Bengali (M-2)
120 MAHARI					
WEST BENGAL	..	**20**	..	**8**	**Bengali (F-6), Hindi (F-2)**
Presidency Division	..	*20*	..	*8*	*Bengali (F-6), Hindi (F-2)*
Jalpaiguri	..	20	..	8	Bengali (F-6), Hindi (F-2)
121 MAHATO					
WEST BENGAL	**16**	**29**	**12**	**14**	**Bengali (M-2 ; F-14)**
Presidency Division	*16*	*29*	*12*	*14*	*Bengali (M-12, F-14)*
West Dinajpur	16	29	12	14	Bengali (M-12 ; F-14)
122 MAITHILI					
WEST BENGAL	**2,838**	**1,584**	**802**	**314**	**Bengali (M-609 ; F-239), Hindi (M-133 ; F-31), Rajbangsi (M-4 ; F-29), Santali (M-15 ; F-13), Nepali (M-15), Sadan/Sadri (M-14 ; F-1), Munda-Unspecified (M-7), English (M-4 ; F-1), Assamese (M-1)**
Presidency Division	*1,904*	*1,239*	*486*	*251*	*Bengali (M-297 ; F-178), Hindi (M-131 ; F-30), Rajbangsi (M-4 ; F-29), Santali (M-15 ; F-12), Nepali (M-15), Sadan/Sadri (M-14 ; F-1), Munda-Unspecified (M-7), English (M-2 ; F-1) Assamese (M-1)*
Darjeeling	46	49	20	20	Bengali (M-20 , F-20)
Jalpaiguri	1,483	702	299	76	Hindi (M-129 ; F-30), Bengali (M-122 ; F-11), Rajbangsi (M-4 , F-29), Nepali (M-15), Sadan/Sadri (M-14 ; F-1), Santali (M-5 ; F-4), Munda-Unspecified (M-7), English (M-2, ; F-1), Assamese (M-1)
West Dinajpur	206	248	105	132	Bengali (M-94 ; F-128), Santali (M-10 ; F-4), Hindi (M-1)
Malda	158	217	51	23	Bengali (M-50 ; F-19), Santali (F-4), Hindi (M-1)
Naida	9	23	9	..	Bengali (M-9)
24-Parganas	2	..	2	..	Bengali (M-2)
Burdwan Division	*934*	*345*	*316*	*63*	*Bengali (M-312 ; F-61), Hindi (M-2 ; F-1), English (M 2), Santali (F-1)*
Hooghly	32	33	6	..	Bengali (M-5), English (M-1)
Burdwan	59	5	1	..	English (M-1)
Birbhum	57	64	14	6	Bengali (M-12 ; F-6), Hindi (M-2)
Bankura	2	3	2	3	Bengali (M-2 ; F-2), Santali (F-1)
Midnapore	773	229	293	54	Bengali (M-293 ; F-53), Hindi (F-1)
Purulia	11	11	..	..	
123 MAITHILI					
WEST BENGAL	**808**	**276**	**354**	**51**	**Hindi (M-159 ; F-33), Bengali (M-128 ; F-14), English (M-51), Nepali (M-9), Oriya (M-1 ; F-4), Urdu (M-5), Sadan/Sadri (M-1)**
Presidency Division	*681*	*232*	*297*	*46*	*Hindi (M-127 ; F-28), Bengali (M-108 ; F-14), English (M-46), Nepali (M-9), Oriya (M-1 ; F-4), Urdu (M-5), Sadan/Sadri (M-1)*
Darjeeling	60	6	47	1	Bengali (M-25 ; F-1), Hindi (M-14), Nepali (M-8)

TABLE C-VI—BILINGUALISM- *-contd.*

State/Division/District	Total Speakers		Mother tongue and total No. of persons returned as speaking a language subsidiary to the mother tongue		Subsidiary language
	Males	Females	Males	Females	
1	2	3	4	5	6
123 MAITHILI- *-contd*					
Jalpaiguri .	205	42	69	13	Hindi (M-45 ; F-6), Bengali (M-17 F-7), English (M-5 Nepali (M-1), Sadan/Sadri (M-1)
Cooch Behar	8		7	.	Hindi (M-5), English (M-2)
West Dinajpur .	91	5	26	3	Bengali (M-14 , F-3), Hindi (M-6), Urdu (M-3), English (M-1)
Malda .	12	16	11	13	Hindi (M-1) F-13), Bengali (M-16)
Nadia .	16	..	10	.	Hindi (M-8), Bengali (M-2)
24-Parganas .	18	16	3	2	English (M-3), Bengali (F-2)
Calcutta .	271	148	124	14	Hindi (M-48; F-9), Bengali (M-40 F-1), English (M-) Oriya (M-1, F-4)
Burdwan Division .	*127*	*44*	*57*	*5*	*Hindi (M-32 ; F-5), Bengali (M-20), English (M-*)
Howrah .	44	14	14	..	Hindi (M-10), English (M-3), Bengali (M-1)
Hooghly . .	49	21	34	3	Hindi (M-19 F-3), Bengali (M-15)
Burdwan .	16	2	3	2	Hindi (M-2 , F-2), English (M-1)
Birbhum . .	17	7	5		Bengali (M-4), Hind (M-1)
Purulia . .	1	.	1		English (M-1)
124 MALABAR					
WEST BENGAL . .	245	37	129	10	English (M-89 ; F-4), Hindi (M-37 ; F-5), Bengali (M-3 ; F-1)
Presidency Division	*245*	*37*	*129*	*10*	*English (M-89 ; F-4), Hindi (M-37 ; F-5), Bengali (M-3 , F-1)*
Murshidabad . .	2	.	1		Bengali (M-1)
Calcutta	243	37	128	10	English (M-89 F-4), Hindi (M-37 F-5), Bengali (M-2 F-1)
125 MALAYALAM					
WEST BENGAL . .	6,244	2,076	3,411	822	English (M-2,692 ; F-608), Hindi (M-523 ; F-119), Bengali (M-88 ; F-56), Tamil (M-48 ; F-36), Urdu (M-42), Telugu (M-13 ; F-1), Nepali (M-2 ; F-1), Latin (M-2), Assamese (M-1), Gurmukhi (F-1)
Presidency Division .	*4,450*	*1,662*	*2,761*	*702*	*English (M-2,280 ; F-519), Hindi (M-301 ; F-97), Bengali (M-76 ; F-18), Tamil (M-16 ; F-5), Urdu (M-12), Telugu (M-11 ; F-1), Nepali (M-2 ; F-1), Latin (M-2), Assamese (M-1), Gurmukhi (F-1)*
Darjeeling . .	209	63	183	51	English (M-163 , F-40), Hindi (M-12 ; F-9), Nepali (M-2 F-1), Tamil (M-2 F-1), Bengali (M-2), Latin (M-2)
Jalpaiguri . .	110	16	6	.	Hindi (M-4), Bengali (M-1), English (M-1)
Cooch Behar . .	2	..	..	..	
West Dinajpur . .	1	..	..		
Malda . .	1	..	1	..	English (M-1)
Nadia .	11	26	6	22	English (M-6 F-18), Bengali (F-4)
24-Parganas .	288	190	152	38	English (M-104 , F-17), Hindi (M-41 ; F-11), Bengal M-2 ; F-10), Tamil (M-3), Assamese (M-1), Urdu (M-1)
Calcutta	3,858	1,367	2,413	591	English (M-2,005 ; F-444), Hindi (M-244 ; F-77), Bengali (M-71 F-34), Tamil (M-41 ; F-34), Urdu (M-41), Telugu (M-11 ; F-1) Gurmukhi (F-1)
Burdwan Division .	*1,764*	*414*	*650*	*120*	*English (M-412 ; F-89), Hindi (M-222 , F-22), Bengali (M-12 , F-8), Tamil (M-2 ; F-1), Telugu (M-2)*
Howrah	127	41	55	10	English (M-33 ; F-1), Hindi (M-20 F-4), Bengali (M-1 ; F-5), Telugu (M-1)
Hooghly .	421	195	128	41	English (M-102 ; F-35), Hindi (M-20 F-5), Bengali (M-6 ; F-1)
Burdwan .	783	160	439	65	English (M-255 , F-50), Hindi (M-1 F-12), Bengali (M-5 ; F-2), Tamil (M-2 ; F-1)
Birbhum .	3	2	3	2	English (M-3 ; F-2)

TABLE C-VI BILINGUALISM—*contd.*

State/Division/District	Total Speakers		Mother tongue and total No. of persons returned as speaking a language subsidiary to the mother tongue		Subsidiary language
	Males	Females	Males	Females	
1	2	3	4	5	6
125 MALAYALAM—*contd*					
Bankura	4		1		Telugu (M-1)
Midnapore	390	8	1	1	English (M-1 ; F-1)
Purulia	36	8	23	1	English (M-18), Hindi (M-5 , F-1)
SIKKIM	101	7	83	2	**English (M-37 ; F-2), Hindi (M-37), Tamil (M-8), Urdu (M-1)**
126 MALGIRI					
WEST BENGAL	25	12	12		**Bengali (M-7), Hindi (M-5)**
Presidency Division	*25*	*12*	*12*	..	*Bengali (M-7), Hindi (M-5)*
Jalpaiguri	25	12	12	.	Bengali (M-7), Hindi (M-5)
127 MALO					
WEST BENGAL	5	12	1	1	**Bengali (F-1), Urdu (M-1)**
Presidency Division	*4*	*12*	..	*1*	*Bengali (F-1)*
Darjeeling	4	.	.	..	
West Dinajpur		12	.	1	Bengali (F-1)
Burdwan Division	*1*	.	*1*		*Urdu (M-1)*
Howrah	1	..	1	.	Urdu (M-1)
128 MALPAHARIA					
WEST BENGAL	4,302	3,690	975	544	**Bengali (M-555 ; F-337), Hindi (M-328 ; F-160), English (M-75), Santali (M-3 ; F-39), Sadan/Sadri (M-9 ; F-4), Nepali (M-3 ; F-3), French (M-1), Madhesi (F-1), Rajbangsi (M-1)**
Presidency Division	*4,056*	*3,648*	*747*	*543*	*Bengali (M-401 ; F-339), Hindi (M-328 ; F-160), Santali (M-3 ; F-39), Sadan/Sadri (M-9 ; F-4), Nepali (M-3 ; F-3), English (M-1), French (M-1), Madhesi (F-1) Rajbangsi (M-1)*
Darjeeling	617	599	182	90	Bengali (M-93 ; F-17), Hindi (M-76 F-35), Sadan/Sadri (M-9 ; F-4), Nepali (M-3 ; F-3), Madhesi (F-1), English (M-1)
Jalpaiguri	1,562	1,168	355	140	Hindi (M-151 ; F-125), Bengali (M-103 , F-15), Rajbangsi (M-1)
Cooch Behar	3	..	1	..	Hindi (M-1)
West Dinajpur	375	470	146	221	Bengali (M-146 F-221)
Murshidabad	1,458	1,099	62	92	*Bengali (M-59 F-53), Santali (M-3 ; F-39)*
Nadia	30	33		.	
24-Parganas	4	..	..	..	
Calcutta	7	..	1	.	French (M-1)
Burdwan Division	*246*	*12*	*228*	*1*	*Bengali (M-154 ; F-1), English (M-74)*
Howrah		1	..	1	Bengali (F-1)
Hooghly	89		..	..	English (M-74), Bengali (M-3)
Burdwan	157	11	151	..	Bengali (M-151)
129 MANDI					
WEST BENGAL	6	3	5	3	**Hindi (M-5), Bengali (F-3)**
Burdwan Division	*6*	*3*	*5*	*3*	*Hindi (M-5), Bengali (F-3)*
Burdwan	6	3	5	3	Hindi (M-5), Bengali (F-3)

TABLE C-VI—BILINGUALISM- *contd.*

State/Division/District	Total Speakers		Mother tongue and total No. of persons returned as speaking a language subsidiary to the mother tongue		Subsidiary language
	Males	Females	Males	Females	
1	2	3	4	5	6
130 MANGARI					
WEST BENGAL .	**306**	**251**	**158**	**84**	**Nepali (M-123 ; F-57), Bengali (M-27 ; F-26), Hindi (M-7 ; F-1), English (M 1)**
Presidency Division .	*306*	*251*	*158*	*84*	*Nepali (M-123 ; F-57), Bengali (M-27 ; F-26), Hindi (M-7 ; F-1), English (M-1)*
Darjeeling . .	45	13	35	13	Nepali (M-35 ; F-13)
Jalpaiguri . .	261	234	123	71	Nepali (M-88 ; F-44), Bengali (M-27 ; F-26), Hindi (M 7 ; F-1), English (M-1)
West Dinajpur . .	..	4	..	..	
SIKKIM . .	**21**	**39**	**11**	**10**	**Nepali (M-11 ; F-10)**
131 MANIPURI/MEITHEI					
WEST BENGAL .	**52**	**71**	**23**	**26**	**English (M-16 ; F-16), Bengali (M-4 ; F-6), Hindi (M-3 ; F-4)**
Presidency Division .	*45*	*58*	*16*	*13*	*English (M-11 ; F-3), Bengali (M-4 ; F-6), Hindi (M-1 ; F-4)*
Jalpaiguri . .	18	13	1	1	Bengali (M-1), Hindi (F-1)
Cooch Behar . .	3	..	.	..	
West Dinajpur . .	4	..	3	..	Bengali (M-3)
Nadia . .	2	34	1	8	Bengali (F-6), Hindi (F-2), English (M-1)
24-Parganas . .	1	..	..	..	
Calcutta . .	17	11	11	4	English (M-10 ; F-3), Hindi (M-1 ; F-1)
Burdwan Division .	*7*	*13*	*7*	*13*	*English (M-5 ; F-13), Hindi (M-2)*
Hooghly . .	1		1	..	English (M-1)
Birbhum . .	6	13	6	13	English (M-4 ; F-13), Hindi (M-2)
132 MANJHI					
WEST BENGAL .	**129**	**79**	**33**	**9**	**Hindi (M-16 ; F-3), Munda -Unspecified (M-15), Bengali (M-1 ; F-6), Nepali (M-1)**
Presidency Division .	*129*	*72*	*33*	*3*	*Hindi (M-16 ; F-3), Munda -Unspecified (M-15), Bengali (M-1), Nepali (M-1)*
Jalpaiguri . .	129	72	33	3	Hindi (M-16 F-3), Munda -Unspecified (M-15), Bengali (M-1), Nepali (M-1)
Burdwan Division .	..	*7*	..	*6*	*Bengali (F-6)*
Birbhum . .	..	7	..	6	Bengali (F-6)
133 MARATHI					
WEST BENGAL .	**8,249**	**4,990**	**4,091**	**1,317**	**English (M-2,319 ; F-398), Hindi (M-1,393 ; F-423), Bengali (M-355 ; F-272), Santali (F-159), Urdu (M-97), Rajasthani (F-26), German (F-17), Marwari (M-6 ; F-11), Persian (M-7), Telugu (M-4 ; F-3), Gujarati (F-2), Punjabi (F-2), Madrasi (F-1), Malayalam (F-1), Nepali (F-1), Tamil (F-1)**
Presidency Division .	*5,717*	*2,521*	*2,565*	*700*	*English (M-1,672 ; F-338), Hindi (M-535 ; F-171), Bengali (M-245 ; F-170), Urdu (M-96), German (F-17), Persian (M-7), Marwari (M-6), Telugu (M-4), Gujarati (F-2), Nepali (F-1), Tamil (F-1)*
Darjeeling .	23	687	9	83	Bengali (F-81), English (M-6), Hindi (M-3 ; F-1), Nepali (F-1)
Jalpaiguri . .	72	25	17	1	Bengali (M-9), English (M-8), Hindi (F-1)
Cooch Behar . .	41	27	5	2	English (M-4 : F-2), Hindi (M-1)
West Dinajpur . .	25	20	..	1	Bengali (F-1)
Malda . . .	10	5	7	..	Bengali (M-6), English (M-1)
Murshidabad . .	40	4	16	2	Hindi (M-12), English (M-3 : F-2), Bengali (M-1)
Nadia . .	25	14	13	4	English (M-6 ; F-2), Hindi (M-5 ; F-1), Bengali (M 2 : F-1)

TABLE C-VI—BILINGUALISM—*contd.*

State/Division/District	Total Speakers		Mother tongue and total No. of persons returned as speaking a language subsidiary to the mother tongue		Subsidiary language
	Males	Females	Males	Females	
1	2	3	4	5	6
			133 MARATHI—*contd.*		
24-Parganas	680	412	215	74	English (M-93 ; F-22), Hindi (M-62 ; F-51), Bengali (M-58 ; F-1), Telugu (M-2)
Calcutta	4,801	1,327	2,283	533	English (M-1,551 ; F-310), Hindi (M-452 ; F-117), Bengali (M-169 ; F-86), Urdu (M-96), German (F-17), Persian (M-7), Marwari (M-6), Gujarati (F-2), Telugu (M-2), Tamil (F-1)
Burdwan Division	*2,532*	*2,469*	*1,526*	*617*	*Hindi (M-768 ; F-252), English (M-647 ; F-60), Bengali (M-110 ; F-102), Santali (F-159), Rajasthani (F-26) ; Marwari (F-11), Telugu (F-3), Punjabi (F-2), Madrasi (F-1), Malayalam (F-1), Urdu (M-1)*
Howrah	371	289	121	22	English (M-75 ; F-1), Hindi (M-33 ; F-15), Bengali (M-12 ; F-4), Telugu (F-2), Urdu (M-1)
Hooghly	246	297	125	116	Hindi (M-24 ; F-89), English (M-67 ; F-17), Bengali (M-34 ; F-10)
Burdwan	1,035	131	801	49	Hindi (M-466 ; F-22), English (M-318 ; F-26), Bengali (M-17 ; F-1)
Birbhum	65	97	29	69	Bengal (M-15 ; F-60), Hindi (M-9 ; F-9), English (M-5)
Bankura	96	3	56	2	Hindi (M-24 ; F-2), Bengali (M-24), English (M-8)
Midnapore	676	1,390	363	263	Hindi (M-198 ; F-45), English (M-157 ; F-10), Santali (F-159) Rajasthani (F-26), Bengali (M-8 ; F-7), Marwari (F-11), Punjabi (F-2), Madrasi (F-1), Malayalam (F-1), Telugu (F-1)
Purulia	43	262	31	96	Hindi (M-14 ; F-70), English (M-17 ; F-6), Bengali (F-20)
SIKKIM	**37**	**24**	**32**	**13**	**Hindi (M-28 ; F-13), English (M-3), Kannada (M-1)**
			134 MARWARI		
WEST BENGAL	**13,280**	**6,866**	**5,068**	**1,948**	**Hindi (M-2,536 ; F-1,185), Bengali (M-1,084 ; F-379), English (M-1,035 ; F-87), Nepali (M-333 ; F-296), Gujarati (M-66), Santali (M-5), Assamese (M-4), Urdu (M-3), Oriya (M-2), Sadan/Sadri (F-1)**
Presidency Division	*11,546*	*5,392*	*4,227*	*1,372*	*Hindi (M-2,187 ; F-837), English (M-940 ; F-79), Bengali (M-689 ; F-159), Nepali (M-333 ; F-296) Gujarati (M-66), Santali (M-5), Assamese (M-4), Urdu (M-3), Sadan/Sadri (F-1)*
Darjeeling	1,305	703	602	440	Nepali (M-325 ; F-296), Hindi (M-134 ; F-117), Bengali (M-115 ; F-24), English (M-28 ; F-3)
Jalpaiguri	547	189	206	72	Hindi (M-131 ; F-69), Bengali (M-48 ; F-2), English (M-10), Nepali (M-8), Santali (M-5), Assamese (M-4), Sadan/ Sadri (F-1).
Cooch Behar	161	93	77	16	Hindi (M-39 ; F-7), Bengali (M-29 ; F-9), English (M-7), Urdu (M-2)
West Dinajpur	117	66	57	12	Bengali (M-32 ; F-12), Hindi (M-20), English (M-5)
Malda	36	61	17	26	Hindi (M-15 ; F-13), Bengali (M-2 ; F-13)
Murshidabad	24	9	18	2	Hindi (M-11 ; F-1), Bengali (M-4 ; F-1), English (M-3)
Nadia	12	7	2	4	Bengali (M-2 ; F-4)
24-Parganas	28	46	13	6	Hindi (M-8 ; F-6), English (M-4), Bengali (M-1)
Calcutta	9,316	4,218	3,235	794	Hindi (M-1,829 ; F-624), English (M-883 ; F-76), Bengali (M-456 ; F-94), Gujarati (M-66), Urdu (M-1)
Burdwan Division	*1,734*	*1,474*	*841*	*576*	*Hindi (M-349 ; F-348), Bengali (M-395 ; F-220), English (M-95 ; F-8), Oriya (M-2)*
Howrah	228	267	74	79	Hindi (M-56 ; F-69), English (M-11 ; F-7), Bengali (M-7 F-3)
Hooghly	120	72	59	12	Hindi (M-36 ; F-9), English (M-16), Bengali (M-5 ; F-3), Oriya (M-2)
Burdwan	431	410	132	135	Bengali (M-83 ; F-51), Hindi (M-23 ; F-83), English (M-26 ; F-1)
Birbhum	397	255	208	115	Bengali (M-167 ; F-94), Hindi (M-22 ; F-21), English (M-19)
Bankura	54	136	35	37	Bengali (M-31 ; F-10), Hindi (M-2 ; F-27), English (M-2)
Midnapore	83	42	48	31	Hindi (M-21 ; F-14), Bengali (M-12 ; F-17), English (M-15)
Purulia	421	292	285	167	Hindi (M-189 ; F-125), Bengali (M-90 ; F-21), English (M-6)
SIKKIM	**786**	**202**	**159**	**90**	**Hindi (M-80 ; F-52), Bengali (M-39 ; F-42), Nepali (M-39 ; F-16), Santali (M-1 ; F-1)**

TABLE C-VI- -BILINGUALISM- -*contd.*

State/Division/District	Total Speakers		Mother tongue and total No. of persons returned as speaking a language subsidiary to the mother tongue		Subsidiary language
	Males	Females	Males	Females	
1	2	3	4	5	6
			135 MECH		
WEST BENGAL	**5,571**	**4,547**	**2,157**	**719**	**Bengali (M-1,808 ; F-566), Hindi (M-218 ; F-32), Rajbangsi (M-34 ; F-58), Sadan/Sadri (M-17 ; F-60), English (M-467 ; F-3), Nepali (M-27), Persian (M-6)**
Presidency Division	*5,564*	*4,545*	*2,157*	*719*	*Bengali (M-1,808 ; F-566), Hindi (M-218 ; F-32), Rajbangsi (M-34 ; F-58), Sadan/Sadri (M-17 ; F-60), English (M-47 ; F-3), Nepali (M-27), Persian (M-6)*
Darjeeling	73	61	45	12	Nepali (M-24), Sadan/Sadri (M-5 ; F-11), Bengali (M-12 F-1), Hindi (M-4)
Jalpaiguri	5,475	4,461	2,105	696	Bengali (M-1,789 F-554), Hindi (M-214 ; F-32), Rajbangsi M-34 ; F-58), Sadan/Sadri (M-12 F-49), English (M-47 ; F-3), Persian (M-6) Nepali (M-3)
Cooch Behar	16	23	7	11	Bengali (M-7 , F-11)
Burdwan Division	*7*	*2*	.	..	
Howrah	.	2	..	.	
Burdwan	7	..	..		
			136 MIRDHA-KODA/KORA		
WEST BENGAL	**37**	**39**	**31**	**39**	**Bengali (M-31 ; F-39)**
Burdwan Division	*37*	*39*	*31*	*39*	*Bengali (M-31 ; F-39)*
Birbhum	37	39	31	39	Bengali (M-31 ; F-39)
			137 MRU		
WEST BENGAL	**39**	**9**	**26**	.	**Bengali (M-26)**
Presidency Division	*16*	*9*	*5*		*Bengali (M-5)*
Jalpaiguri	16	9	5	.	Bengali (M-5)
Burdwan Division	*23*	.	*21*	..	*Bengali (M-21)*
Hooghly	23	.	21		Bengali (M-21)
			138 MUCHI		
WEST BENGAL	**1**	**396**	..	**12**	**Bengali (F-12)**
Presidency Division	*1*	*396*		*12*	*Bengali (F-12)*
Jalpaiguri	1	396		12	Bengali (F-12)
			139 MULTANI		
WEST BENGAL	**3**	**7**	**1**	**2**	**English (M-1 ; F-1), Hindi (F-1)**
Presidency Division	*1*		*1*		*English (M-1)*
West Dinajpur	1	.	1	..	English (M-1)
Burdwan Division	*2*	*7*	..	*2*	*English (F-1), Hindi (F-1)*
Burdwan	2	7		2	English (F-1), Hindi (F-1)
			140 MUNDA-UNSPECIFIED		
WEST BENGAL	**26,229**	**23,182**	**6,098**	**3,484**	**Hindi (M-3,244 ; F-2,062), Bengali (M-2,226; F-1,023), Sadan/Sadri (M-445 ; F-319), English (M-95 ; F-41), Rajbangsi (M-42 ; F-35), Nepali (M-37 ; F-2), Oriya (M-3 ; F-1), Assamese (M-1), Malpaharaja (F-1), Persian (M-1)**
Presidency Division	*26,211*	*23,182*	*6,094*	*3,484*	*Hindi (M-3 244 ; F-2,062), Bengali (M-2,226 ; F-1,023), Sadan/Sadri (M-445 ; F-319), English (M-95 ; F-41), Rajbangsi (M-42 ; F-35), Nepali (M-37 ; F-2), Oriya (M-3 ; F-1), Assamese (M-1), Malaharia (F-1), Persian (M 1)*
Darjeeling	2 979	2,659	654	328	Bengali (M-276 F-170), Hindi (M-282 ; F-114), Sadan/Sadri (M-91 F-42), Nepali (M-3 ; F-2), Oriya (M-2)
Jalpaiguri	23,226	20,52:	5,436	3,156	Hindi (M-2,962 ; F-1,948), Bengali (M-1,946 ; F-853), Sadan, Sadri (M-354 ; F-277), English (M-95 ; F-41), Rajbangsi (M-42 F-35), Nepali (M-34), Oriya (M-1 F-1), Assamese (M-1), Malpaharia (F-1), Persian (M-1)
West Dinajpur	6		4	.	Bengali (M-4)

TABLE C-VI -BILINGUALISM--*contd.*

State/Division/District	Total Speakers		Mother tongue and total No. of persons returned as speaking a language subsidiary to the mother tongue		Subsidiary language
	Males	Females	Males	Females	
1	2	3	4	5	6
140 MUNDA-UNSPECIFIED--*contd.*					
Burdwan Division	*12*	.	*4*		*Bengali (M-4)*
Hooghly	6	..	..	..	
Bankura	10	..	2	..	Bengali (M-2)
Midnapore	2	.	2	..	Bengali (M-2)
141 MUNDARI					
WEST BENGAL	**13,154**	**18,332**	**5,530**	**4,659**	**Bengali (M-5,261 ; F-4,531), Hindi (M-213 ; F-65), Santali (M 7 ; F-52), English (M-44 ; F-2), Karmali (F-9), Oriya (M-3), Sanskrit (M-2)**
Presidency Division	*5,665*	*10,318*	*2,098*	*2,975*	*Bengali (M-2,052 ; F-2029), Hindi (M-36 ; F-43), English (M-9) Santali (M-1 ; F-4)*
Cooch Behar	58	10	8	6	Bengali (M-6 ; F-6), Hindi (M-2)
West Dinapur	3,630	7,985	1,565	1,378	Bengali (M-1,558 ; F-1,377), English (M-4), Hindi (M-2), Santali (M-1 ; F-1)
Malda	427	595	71	172	Bengali (M-71 ; F-172)
Murshidabad	18	109	8	44	Bengali (M-6 ; F-41), Santali (F-3), Hindi (M-2)
Nadia	339	387	175	184	*Bengali (M-175 ; F-183), Hindi (F-1)*
24-Parganas	1,168	1,261	268	290	Bengali (M-236 F-250), Hindi (M-30 ; F-40), English (M-2)
Calcutta	3	1	3	1	English (M-3), Hindi (F-1)
Burdwan Division	*7,489*	*7,984*	*3,432*	*2,544*	*Bengali (M-3,209 ; F-2,502), Hindi (M-177 ; F-23), Santali (M-6 ; F-48), English (M-35 ; F-2), Karmali (F-9), Oriya (M-3), Sanskrit (M-2)*
Howrah	186	137	14	2	Hindi (M-13), Bengali (F-2), Oriya (M-1)
Hooghly	119	205	17	35	Bengali (M-7 ; F-34), English (M-6), Hindi (M-4 F-1)
Burdwan	801	502	227	42	Hindi (M-142 ; F-14), Bengali (M-63 F-27), English (M-22 ; F-1)
Birbhum	26	27	11	3	Bengali (M-8 F-2), Hindi (M-2 ; F-1), Santali (M-1)
Bankura	54	162	23	63	Bengali (M-23 , F-52), Santali (F-11)
Midnapore	5,884	6,293	2,902	2,239	Bengali (M-2,885 ; F-2,198) Santali (M-5 ; F-37), Hindi (M-6; F-3), English (M-2 ; F-1), Oriya (M-2), Sanskrit (M-2)
Purulia	419	658	298	200	*Bengali (M-223 , F-187), Hindi (M-10 , F-4), Karmali (F-9)* English (M-5)
142 MURARI					
WEST BENGAL	**9**	**7**	**3**	**1**	**Bengali (M-1 ; F-1), Hindi (M-2)**
Presidency Division	*9*	*7*	*3*	*1*	*Bengali (M-1 : F-1), Hindi (M-2)*
Jalpaiguri	8	.	2		Hindi (M-2)
West Dinajpur	..	7		1	Bengali (F-1)
24-Parganas	1	..	1	.	Bengali (M-1)
143 MUSHAHAR					
WEST BENGAL	**51**	**108**	**39**	**47**	**Bengali (M-11 ; F-32), Hindi (M-28 ; F-15)**
Presidency Division	*51*	*108*	*39*	*47*	*Bengali (M-11 ; F-32), Hindi (M-28 ; F-15)*
West Dinajpur	39	90	28	29	Hindi (M-28. ; F-15), Bengali (F-14)
Malda	12	18	11	18	Bengali (M-11; F-18)
144 NAGA-UNSPECIFIED					
WEST BENGAL	**301**	**319**	**71**	**150**	**Bengali (M-66 ; F-150), Hindi (M-4), English (M-1)**
Presidency Division	*299*	*319*	*70*	*150*	*Bengali M-65),; F-150), Hindi (M-4), English (M-2)*
West Dinajpur	20	7	.	.	
24-Parganas	275	312	69	150	Bengali (M-65; F-150), Hindi (M-4)
Calcutta	4	.	69	..	English (M-1)

TABLE C-VI- BILINGUALISM- -*contd.*

State Division/District	Total Speakers		Mother tongue and total No. of persons returned as speaking a language subsidiary to the mother tongue		Subsidiary language
	Male	Females	Males	Females	
1	2	3	4	5	6
144 NAGA-UNSPECIFIED- -*contd.*					
Burdwan Division	2	..	*1*	..	*Bengali (M-1)*
Hooghly	1	.	.	..	
Burdwan	1	.	1	..	Bengali (M-1)
145 NAGARI-HINDI					
WEST BENGAL	**1,460**	**1,583**	**711**	**338**	**Bengali (M-702 ; F-337), English (M-3), Arabic Arabi (M-2), Assamese (M-2), Nepali (M-2), Hindi (F-1)**
Presidency Division	*1,430*	*1,546*	*699*	*300*	*Bengali (M-690 ; F-3:9), English (M-3), Arabic/Arabi (M-2), Assamese (M-2), Nepali (M-2), Hindi (F-1)*
Darjeeling	10	38	1	..	Bengali (M-1)
Jalpaiguri	67	152	9	1	Bengali (M-4), Assamese (M-2), Nepali (M-2), English (M-1), Hindi (F-1)
Cooch Behar	209	72	35	16	Bengali (M-31 ; F-16), Arabic/Arabi (M-2), English (M-2)
West Dinajpur	332	217	170	83	Bengali (M-170 ; F-83)
Nadia	446	535	366	144	Bengali (M-366 ; F-144)
24-Pargan	366	532	118	86	Bengali (M-118 ; F-86)
Burdwan Di	*30*	*37*	*12*	*8*	*Bengali (M-12 ; F-8)*
Howrah	2	28	.	.	
Hu	1	.	..	..	
Bankura	14	9	11	8	Bengali (M-11 ; F-8)
Midnapo	13	.	1	.	Bengali (M-1)
146 NAGESIA					
WEST BENGAL	**879**	**604**	**180**	**43**	**Hindi (M-86, ; F-39), Bengali (M-57 ; F-4), Turi (M-15), Persian (M-13), English (M-7), Nepali (M-2)**
Presidency Division	*59*	*594*	*180*	*43*	*Hindi (M-86 , F-39), Bengali (M-57 ; F-4), Turi (M-15), Persian (M-13), English (M-7), Nepali M-2).*
Darjeeling	431	351	75	18	Hindi (M-32 ; F-15), Turi (M-1 Persian (M 3), Bengali (M-7 ; F-3), English (M-6), Nepali M 2)
Jalpaiguri	428	243	105	25	Hindi (M-54 ; F-24), Bengali (M-50 ; F-1), English (M-1)
Burdwan Division	*20*	*10*	..	..	
Purulia	20	10	..	..	
147 NAIKI-BANJARI					
WEST BENGAL	**12**	**78**	**3**	**24**	**Hindi (M-3 ; F-15), Nepali (F-9)**
Presidency Division	*12*	*78*	*3*	*24*	*Hindi (M-3 ; F-15), Nepali (F-9)*
Jalpaiguri	12	78	3	24	Hindi (M-3 ; F-15), Nepali (F-9)
148 NEPALI					
WEST BENGAL	**282,396**	**241,888**	**41,161**	**15,862**	**Hindi (M-26,397 ; F-11,214), Bengali (M-7,408 ; F-2,724), English (M-6,457 ; F-1,582), Sadan/Sadri (M-142 ; F-107), Bhotia unspecified (M-198 ; F-3), Tibetan (M-134 ; F-37), Arabic/Arabi (M-157 ; F-4), Urdu (M-93 ; F-28), Lepcha (M-49 ; F-43), Sherpa (M-10 ; F-6), Sanskrit (M-38), Tamang (M-35), Madhesi (F-30), Rajbangsi (M-16 ; F-4), Assamese (M-4 ; F-7), Limbu (M-7 ; F-1), Marathi (M-6), Dukpa (M-2 ; F-2), Oriya (M-2 ; F-2), Burmese (F-3), Chinese/Chini (F-2), Naga-Unspecified (M-1 ; F-1), Gorkhali (M-1), Kurukh/Oraon (M-1), Tamil (M-1), Telugu (M-1), Toto (M-1)**
Presidency Division	*270,993*	*237,304*	*37,131*	*14,936*	*Hindi (M-23,764 ; F-10,766), Bengali (M-6,506 ; F-2,286), English (M-5,975 ; F-1,549), Sadan/Sadri (M-142 ; F-107), Bhotia-Unspecified (M-198 ; F-3), Tibetan (M-134 ; F-37), Arabic/Arabi (M-157 ; F-4), Urdu (M-87 ; F-25), Lepcha (M-49 ; F-43, Sherpa (M-10 ; F-6), Sanskrit (M-38), Tamang (M-35), Madhesi (F-30), Rajbangsi (M-16 ; F-4), Limbu (M-7 ; F-1), Assamese (M-4 ; F-3), Marathi (M-6), Dukpa (M-2 ; F-2), Oriya (M-2 ; F-2), Burmese (F-3), Chinese/Chini (F-2), Naga-unspecified (M-1 ; F-1), Gorkhali (M-1), Kurukh/Oraon (M-1), Tamil (M-1), Toto (M-1).*

TABLE C-VI—BILINGUALISM—*contd.*

State/Division/District	Total Speakers		Mother tongue and total No. of persons returned as speaking a language subsidiary to the mother tongue		Subsidiary language
	Males	Females	Males	Females	
1	2	3	4	5	6
148 NEPALI—*contd.*					
Darjeeling	191,206	177,924	19,958	8,822	Hindi (M-12,923 ; F-6,971), English (M-4,585 ; F-1,232), Bengali (M-1,853 ; F-449), Bhotia-Unspecified (M-196 ; F-3), Tibetan (M-133 ; F-37), Arabic/Arabi (M-146 ; F-4), Lepcha (M-47 ; F-43), Sherpa (M-10 ; F-68), Sanskrit (M-37), Urdu (M-7) ; F-4), Limbu (M-7 ; F-1), Marathi (M-5), Assamese (M-2; F-3), Dukpa (M-2 ; F-2), Burmese (F-3), Naga-Unspecified (M-1 ; F-1), Oriya (M-2), Chinese/Chini (F-1)
Jalpaiguri	57,984	51,269	10,299	4,243	Hindi (M-7,120 ; F-2952), Bengali (M-2,684 ; F-1,056), English (M-296 ; F-94), Sadan/Sadri (M-142 ; F-107), Tamang (M-35), Madhesi (F-30), Rajbangsi (M-16 ; F-4), Bhotia-Unspecified (M-2), Assamese (M-1), Kurukh/Oraon (M-1), Tibetan (M-1), Toto (M-1)
Cooch Behar	509	296	151	110	Bengali (M-68 ; F-98), Hindi (M-62 ; F-3), English (M-20 ; F-9), Assamese (M-1)
West Dinajpur	1,095	233	270	28	Hindi (M-165 ; F-11), Bengali (M-95 ; F-16), English (M-10 ; F-1)
Malda	214	49	73	12	Hindi (M-39 ; F-4), Bengali (M-19 ; F-7), English (M-14 ; F-1), Gorkhali (M-1)
Murshidabad	119	53	20	22	Hindi (M-9 ; F-13), Bengali (M-11 ; F-9)
Nadia	368	106	126	31	Bengali (M-69 ; F-28), Hindi (M-42 ; F-2), English (M-15 ; F-1)
24-Parganas	6,784	2,786	2,212	395	Hindi (M-1,236 ; F-194), Bengali (M-686 ; F-173), English (M-228 ; F-17), Urdu (M-61 ; F-9), Oriya (F-2), Marathi (M-1)
Calcutta	12,714	4,588	4,028	1,273	Hindi (M-2,168 ; F-616), Bengali (M-1,021 ; F-450), English (M-807 ; F-194), Urdu (M-19 ; F-12), Arabic/Arabi (M-11), Chinese/Chini (F-1), Sanskrit (M-1), Tamil (M-1)
Burdwan Division	*11,403*	*4,584*	*4,024*	*926*	*Hindi (M-2,633 ; F-448), Bengali (M-902 ; F-438), English (M-482 ; F-33), Urdu (M-6 ; F-3), Assamese (F-4), Telugu (M-1)*
Howrah	2,452	1,062	495	130	Hindi (M-330 ; F-64), Bengali (M-107 ; F-89), English (M-55 ; F-4), Urdu (M-3 ; F-3)
Hooghly	1,672	663	597	202	Hindi (M-353 ; F-106), Bengali (M-141 ; F-88), English (M-101 ; F-8), Urdu (M-2)
Burdwan	4,116	1,343	1,566	339	Hindi (M-962 ; F-161), Bengali (M-426 ; F-169), English (M-178 ; F-9)
Birbhum	344	46	184	15	Hindi (M-139 ; F-5), Bengali (M-42 ; F-10), English (M-3)
Bankura	137	29	52	7	Bengali (M-32 ; F-4), Hindi (M-19 ; F-3), English (M-1)
Midnapore	2,140	1,227	946	189	Hindi (M-692 ; F-68), Bengali (M-136 ; F-105), English (M-116 ; F-12), Assamese (F-4), Telugu (M-1), Urdu (M-1) ;
Purulia	533	214	184	44	Hindi (M-138 ; F-41), English (M-28), Bengali (M-18; F-3);
SIKKIM	40,390	33,929	2,427	1,033	**Hindi (M-1439 ; F-766), Bengali (M-393 ; F-90), Sikkim-Bhotia (M-281 ; F-124), English (M-308 ; F-53), Tibetan (M-6)**
149 NEWARI					
WEST BENGAL	70	41	28	2	**Hindi (M-13 ; F-2), Nepali (M-11), Tibetan (M-4)**
Presidency Division	*70*	*41*	*28*	*2*	*Hindi (M-13 ; F-2), Nepali (M-11), Tibetan (M-4)*
Darjeeling	18	1	16	..	Nepali (M-10), Tibetan (M-4), Hindi (M-2)
Jalpaiguri	12	16	12	2	Hindi (M-11 ; F-2), Nepali (M-1)
Nadia	40	24	..	..	
SIKKIM	113	30	44	14	**Hindi (M-21 ; F-9), English (M-13 ; F-5), Nepali (M-10)**
150 NORWEGIAN					
WEST BENGAL	82	9	80	4	**English (M-80 ; F-2), Bengali (F-2)**
Presidency Division	*82*	*9*	*80*	*4*	*English (M-80 ; F-2), Bengali (F-2)*
Malda	..	1	..	1	Bengali (F-1)
Murshidabad	2	4	..	1	Bengali (F-1)
Calcutta	80	4	80	2	English (M-80 ; F-2)

TABLE C-VI—BILINGUALISM—*contd.*

State/Division/District	Total Speakers		Mother tongue and total No. of persons returned as speaking a language subsidiary to the mother tongue		Subsidiary language
	Males	Females	Males	Females	
1	2	3	4	5	6
			151 ORIYA		
WEST BENGAL	**166,824**	**46,066**	**43,605**	**8,323**	**Bengali (M-27,563 ; F-6,085), Hindi (M-9,721 ; F-1,295), English (M-5,465 ; F-536) Sadan/Sadri (M-435 ; F-323), Urdu (M-137 ; F-66), Telugu (M-141 ; F-3), Nepali (M-61 ; F-4), Arabic/Arabi (M-52 ; F-5), Munda-Unspecified (M-13), Sanskrit (M-13,) Santali (M-2 ; F-2), Malpabaria (F-2), Tamil (F-2), Marathi (M-1), Rajbangsi (M-1)**
Presidency Division	*100,472*	*26,477*	*30,145*	*5,028*	*Bengali (M-18,682 ; F-3,362), Hindi (M-7,422 ; F-9,32), English (M-3,371 ; F-401), Sadan/Sadri (M-435 ; F-323), Urdu (M-89 ; F-4), Nepali (M-61 ; F-4), Arabic/Arabi (M-52), Munda-Unspecified (M-13), Sanskrit (M-12), Telugu (M-6), Malpahuria (F-2), Marathi (M-1), Rajbangsi (M-1)*
Darjeeling	4,352	4,170	1,513	822	Hindi (M-837 ; F-361), Sadan/Sadri (M-388 ; F-301), Bengali (M-247 ; F-158), Nepali (M-23 ; F-1), Munda-Unspecified (M-13), English (M-4 ; F-1), Telugu (M-1)
Jalpaiguri	6,221	5,603	1,512	1,050	Bengali (M-845 ; F-763), Hindi (M-540 ; F-164), English (M-47 ; F-95), Sadan/Sadri (M-47 ; F-22), Nepali (M-31 ; F-3), Malpaharia (F-2), Urdu (M-1 ; F-1), Rajbangsi (M-1)
Cooch Behar	275	94	112	5	Bengali (M-102 ; F-2), English (M-4 ;, F-3), Hindi (M-6)
West Dinajpur	938	654	399	397	Bengali (M-289 ; F-397), Hindi (M-109), English (M-1)
Malda	1,119	902	107	..	Hindi (M-79), Bengali (M-24), English (M-2), Urdu (M-2)
Murshidabad	283	125	127	23	Bengali (M-105 ; F-21), English (M-14), Hindi (M-8 ; F-2)
Nadia	1,389	287	342	148	Bengali (M-320 ; F-148), English (M-11), Hindi (M-11)
24-Parganas	31,209	7,976	10,345	957	Bengali (M-6,701 ; F-694), Hindi (M-2,774 ; F-152), English (M-821 ; F-111), Urdu (M-36), Sanskrit (M-11), Marathi (M-1), Telugu (M-1)
Calcutta	54,686	6,666	15,688	1,626	Bengali (M-10,049 ; F-1,179), Hindi (M-3,058 ; F-253), English (M-2,467 ; F-191), Urdu (M-50 ; F-3), Arabic/Arabi (M-52) Nepali (M-7), Telugu (M-4), Sanskrit (M-1)
Burdwan Division	*66,352*	*19,539*	*13,460*	*3,295*	*Bengali (M-8,881 ; F-2,723), Hindi (M-2,299 ; F-363), English (M-2,094 ; F-135), Telugu (M-135 ; F-3), Urdu (M-48 ; F-62), Arabic/Arabi (F-5), Santali (M-2 ; F-2), Tamil (F-2), Sanskrit (M-1)*
Howrah	21,873	4,084	2,676	166	Bengali (M-1,748 ; F-112), Hindi (M-564 ; F-40), English (M-319 ; F-5), Urdu (M-43 , F-7), Telugu (M-2 ; F-1), Tamil (F-1)
Hooghly	14,781	3,465	2,320	361	Bengali (M-1,792 ; F-258), Hindi (M-321 ; F-82), English (M-204 ; F-21), Telugu (M-2), Urdu (M-1)
Burdwan	15,473	2,038	3,258	212	Bengali (M-2,323 ; F-153), English (M-700 ; F-49), Hindi (M-233 ; F-10), Telugu (M-2)
Birbhum	542	39	164	22	Bengali (M-98 ; F-16), Hindi (M-57 ; F-4), English (M-9 ; F-2)
Bankura	913	204	260	38	Bengali (M-248 ;, F-31), Hindi (M-7 ; F-6), English (M-5 ; F-1)
Midnapore	12,049	8,974	4,503	2,295	Bengali (M-2,538 ; F-2,000), Hindi (M-1,034 ; F-179), English (M-795 ; F-51), Telugu (M-129 ; F-2), Urdu (M-4 ; F-55) Arabic/Arabi (F-5), Santali (M-2 ; F-2), Sanskrit (M-1), Tamil (F-1)
Purulia	721	785	279	201	Bengali (M-134 ; F-153), Hindi (M-83 , F-42), English (M-62 ; F-6)
SIKKIM	**11**	..	**8**	..	**Hindi (M-6), English (M-1), Tamil (M-1)**
			152 PAHARIA		
WEST BENGAL	**1,051**	**1,236**	**497**	**642**	**Bengali (M-478 ; F-624), Hindi (M-7 ; F-18), Nepali (M-10), Santali (M-2)**
Presidency Division	*1,032*	*1,226*	*497*	*641*	*Bengali (M-478 ; F-623), Hindi (M-7 ; F-18), Nepali (M-10), Santali (M-2)*
Darjeeling	*22*		7	..	*Bengali (M-6), Hindi (M-1)*
Jalpaiguri	81	32	28	5	Bengali (M-13 ; F-1), Nepali (M-10), Hindi (M-5 ; F-4)
Cooch Behar	32	42	20	42	Bengali (M-20 ; F-42)

TABLE C-VI—BILINGUALISM—*contd.*

State/Division/District	Total Speakers		Mother tongue and total No. of persons returned as speaking a language subsidiary to the mother tongue		Subsidiary language
	Males	Females	Males	Females	
1	2	3	4	5	6
			152 PAHARIA—*contd.*		
West Dinajpur	159	185	99	117	Bengali (M-98 ; F-103), Hindi (M-1 ; F-14)
Malda	606	901	298	452	Bengali (M-296 ; F-452), Santali (M-2)
Nadia	97	66	43	25	Bengali (M-43 ; F-25)
24-Parganas	35	.	2	.	Bengali (M-2)
Burdwan Division	*19*	*10*	..	*1*	*Bengali (F-1)*
Hooghly	19	9	.	..	
Birbhum	.	1	..	1	Bengali (F-1)
			153 PALI		
WEST BENGAL	**2**	**5**	..	**2**	**Hindi (F-2)**
Presidency Division	*2*	*5*	..	*2*	*Hindi (F-2)*
Jalpaiguri	2	3	..	..	
Calcutta		2	..	2	Hindi (F-2)
			154 PARDHAN		
SIKKIM	..	21	..	9	**Hindi (F-9)**
			155 PASCHIMA		
WEST BENGAL	**1**	**7**	**1**	**2**	**Bengali (M-1 ; F-2)**
Presidency Division	..	*4*	.	..	
Malda	..	4	..	..	
Burdwan Division	*1*	*3*	*1*	*2*	*Bengali (M-1 ; F-2)*
Birbhum	1	3	1	2	Bengali (M-1 ; F-2)
			156 PASMA		
WEST BENGAL	**11**	**3**	**3**	..	**Hindi (M-3)**
Presidency Division	*11*	*3*	*3*	..	*Hindi (M-3)*
Jalpaiguri	11	3	3	.	Hindi (M-3)
			157 PERSIAN		
WEST BENGAL	**251**	**216**	**55**	**60**	**Bengali (M-37 ; F-37), English (M-12 ; F-11), Hindi (M-5, F-5), Urdu (F-7), Nepali (M-1)**
Presidency Division	*192*	*139*	*50*	*54*	*Bengali (M-33 ; F-37), English (M-11 ; F-10), Urdu (F-7), Hindi (M-5), Nepali (M-1)*
Darjeeling	20	9	7	8	Urdu (F-7), Hindi (M-4), English (M-2 F-1), Nepali (M-1)
Jalpaiguri	12	9	1	..	English (M-1)
Cooch Behar	28	41	..	5	Bengali (F-5)
West Dinajpur	20	10	15	10	Bengali (M-15 ; F-10)
Murshidabad	8	4	3	4	Bengali (M-3 ; F-4)
Nadia	22	22	..	..	
24-Parganas	56	78	15	18	Bengali (M-15 ; F-18)
Calcutta	26	16	9	9	English (M-8 ; F-9), Hindi (M-1)
Burdwan Division	*59*	*27*	*5*	*6*	*Hindi (F-5), Bengali (M-4), English (M-1 ; F-1)*
Howrah	22	3	..	..	
Hooghly	5	..	2	..	Bengali (M-1), English (M-1)
Burdwan	22	9	2	6	Hindi (F-5), Bengali (M-2), English (F-1)

TABLE C-VI—BILINGUALISM—*contd.*

State/Division/District	Total Speakers		Mother tongue and total No. of persons returned as speaking a language subsidiary to the mother tongue		Subsidiary language
	Males	Females	Males	Females	
1	2	3	4	5	6
157 PERSIAN—*contd.*					
Birbhum	1	..	1	..	Bengali (M-1)
Bankura	3	..	..	..	
Midnapore	6	12	..	..	
Purulia	..	3	..	..	
158 PHILIPPINE					
WEST BENGAL	2	5	2	1	**English (M-2 ; F-1)**
Presidency Division	*2*	*5*	*2*	*1*	*English (M-2 ; F-1)*
Darjeeling	1	..	1	..	English (M-1)
Calcutta	1	5	1	1	English (M-1 ; F-1)
159 POLISH					
WEST BENGAL	..	2	..	2	**Hindi (F-2)**
Presidency Division	..	*2*	..	*2*	*Hindi (F-2)*
Calcutta	..	2	..	2	Hindi (F-2)
160 PORTUGUESE					
WEST BENGAL	6	10	6	10	**English (M-5 ; F-10), French (M-1)**
Presidency Division	*6*	*9*	*6*	*9*	*English (M-5 ; F-9), French (M-1)*
Darjeeling	1	2	1	2	English (F-2), French (M-1)
Calcutta	5	7	5	7	English (M-5 ; F-7)
Burdwan Division	..	*1*	..	*1*	*English (F-1)*
Hooghly	..	1	..	1	English (F-1)
161 PUNJABI					
WEST BENGAL	7,307	5,091	2,745	1,449	**Hindi (M-1,170 ; F-695), English (M-1,125 ; F-473), Bengali (M-292 ; F-239), Urdu (M-124 ; F-28), Gurmukhi (M-21), Nepali (M-1 ; F-14), Tibetan (M-8), Sadan/Sadri (M-4).**
Presidency Division	*5,447*	*3,291*	*1,933*	*846*	*Hindi (M-850 ; F-343), English (M-799 ; F-384), Bengali (M-188 ; F-83), Urdu (M-62 ; F-22), Gurmukhi (M-21), Nepali (M-1 ; F-14), Tibetan (M-8), Sadan/Sadri (M-4)*
Darjeeling	251	123	157	62	Hindi (M-78 ; F-32), English (M-33 ; F-16), Bengali (M-35), Nepali (M-1 ; F-14), Tibetan (M-8), Urdu (M-2)
Jalpaiguri	374	141	143	15	Hindi (M-101 ; F-4), Bengali (M-23 ; F-11), English (M-15), Sadan/Sadri (M-4)
Malda	100	11	39	1	Urdu (M-25), Hindi (M-7 ; F-1), English (M-7)
Murshidabad	..	31	..	16	Bengali (F-13), Hindi (F-3)
Nadia	13	6	7	2	Bengali (M-2 ; F-1), Hindi (M-3), English (M-1 ; F-1), Urdu (M-1)
24-Parganas	1,337	315	323	94	Hindi (M-157 ; F-50), English (M-106 ; F-35), Bengali (M-46; F-8), Gurmukhi (M-8), Urdu (M-6, F-1).
Calcutta	3,372	2,664	1,264	656	English (M-637 ; F-332), Hindi (M-504 ; F-253), Bengali (M-82 ; F-50), Urdu (M-28 ; F-21), Gurmukhi (M-13)
Burdwan Division	*1,860*	*1,800*	*812*	*603*	*Hindi (M-320 ; F-352), English (M-326 ; F-89), Bengali (M-104 ; F-156), Urdu (M-62 ; F-6)*
Howrah	120	181	35	13	Hindi (M-14 ; F-7), Bengali (M-6 ; F-6), English (M-10), Urdu (M-5)
Hooghly	164	33	75	5	English (M-60 ; F-2), Hindi (M-7 ; F-1), Bengali (M-5 ; F-2), Urdu (M-3)
Burdwan	1,373	1,477	620	548	Hindi (M-253, F-341), English (M-232 ; F-66), Bengali (M-87 ; F-135), Urdu (M-48 ; F-6)
Birbhum	14	5	8	1	English (M-5), Bengali (M-2), Hindi (M-1, F-1)

TABLE C-VI—BILINGUALISM—*contd.*

State/Division/District	Total Speakers		Mother tongue and total No. of persons returned as speaking a language subsidiary to the mother tongue		Subsidiary language
	Males	Females	Males	Females	
1	2	3	4	5	6
			161 PUNJABI—*contd.*		
Bankura	54	5	29	2	Hindi (M-14 ; F-2), English (M-6), Urdu (M-6), Bengali (M-3)
Midnapore	5	1	2	..	English (M-2)
Purulia	130	98	43	34	English (M-11 ; F-21), Hindi (M-31), Bengali (M-1 ; F-13)
SIKKIM	**90**	**4**	**64**	**4**	**Hindi (M-43 ; F-1), English (M-11 ; F-3), Urdu (M-8), Roman (M-2)**
			162 PUSSI		
WEST BENGAL	7		..	7	**Bengali (F-7)**
Presidency Division	..	7	..	7	*Bengali (F-7)*
West Dinajpur	..	7	..	7	Bengali (F-7)
			163 RABHA		
WEST BENGAL	**3,190**	**2,911**	**1,225**	**195**	**Bengali (M-1,083 ; F-171), Hindi (M-68 ; F-22), Nepali (M-73) Sadan/Sadri (F-2), Rajbangsi (M-1)**
Presidency Division	*3,190*	*2,911*	*1,225*	*195*	*Bengali (M-1083 ; F-171), Hindi (M-68 ; F-22), Nepali (M-73), Sadan/Sadri (F-2), Rajbangsi (M-1)*
Jalpaiguri	2,424	2,082	578	150	Bengali (M-438 ; F-126), Hindi (M-66 ; F-22), Nepali (M-73), Sadan/Sadri (F-2), Rajbangsi (M-1)
Cooch Behar	766	829	647	45	Bengali (M-645; F-45), Hindi (M-2)
			164 RAHIYA		
WEST BENGAL	**487**	**542**	**207**	**207**	**Bengali (M-167 ; F-207), Hindi (M-40)**
Presidency Division	*487*	*542*	*207*	*207*	*Bengali (M-167 ; F-207), Hindi (M-40)*
24-Parganas	487	542	207	207	Bengali (M-167 ; F-207), Hindi (M-40)
			165 RAI		
WEST BENGAL	**174**	**174**	**80**	**128**	**Nepali (M-61 ; F-104), Hindi (M-18 ; F-12), Bengali (M-1 ; F-12)**
Presidency Division	*174*	*174*	*80*	*128*	*Nepali (M-61 ; F-104), Hindi (M-18 ; F-12), Bengali (M-1 ; F-12)*
Darjeeling	127	106	61	100	Nepali (M-61 ; F-100)
Jalpaiguri	47	62	19	22	Hindi (M-18; F-12), Bengali (M-1 ; F-6), Nepali (F-4)
Malda	..	6	..	6	Bengali (F-6)
SIKKIM	**1,165**	**1,800**	**768**	**393**	**Nepali (M-725 ; F-380), Bengali (M-34 ; F-7), Hindi (M-3 ; F-6), English (M-6)**
			166 RAJ		
WEST BENGAL	**772**	**570**	**720**	**550**	**Nepali (M-703 ; F-549), Hindi (M-14), English (M-3 ; F-1)**
Presidency Division	*772*	*570*	*720*	*550*	*Nepali (M-703 ; F-549), Hindi (M-14), English (M-3 ; F-1)*
Darjeeling	772	570	720	550	Nepali (M-703 ; F-549), Hindi (M-14), English (M-3 ; F-1)
			167 RAJASTHANI		
WEST BENGAL	**5,736**	**5,771**	**3,220**	**1,469**	**Hindi (M-1,638 ; F-1,024), Bengali (M-883 ; F-195), English (M-562 ; F-222), Nepali (M-114 ; F-23), Urdu (M-20 ; F-5), Tamil (M-2), Afgbani/Kabuli/Pakhto/Pashto/Pathani (M-1)**
Presidency Division	*4,130*	*4,509*	*2,457*	*986*	*Hindi (M-1,195 ; F-653), Bengali (M-688 ; F-99), English (M-446 ; F-206), Nepali (M-114; F-23), Urdu (M-13 ; F-5), Afghani/Kabuli/Pakhto/Pashto/Pathani (M-1)*
Darjeeling	594	459	402	60	Hindi (M-220 ; F-37), Nepali (M-114 ; F-23), Bengali (M-49), English (M-19)
Jalpaiguri	415	266	233	94	Hindi (M-193 ; F-63), Bengali (M-34 ; F-31), English (M-6)
Cooch Behar	255	102	206	20	Bengali (M-126 F-8), Hindi (M-59 ; F-10), English (M-21 ; F-2)
West Dinajpur	397	218	206	75	Hindi (M-84 ; F-68), Bengali (M-110 ; F-7), English (M-12)
Malda	149	95	81	18	Hindi (M-54 ; F-17), Bengali (M-25 ; F-1), English (M-1), Afghani/Kabuli/Pakhto/Pashto/Pathani/(M-1)

TABLE C-VI—BILINGUALISM—*contd.*

State/Division/District	Total Speakers		Mother tongue and total No. of persons returned as speaking a language subsidiary to the mother tongue		Subsidiary language
	Males	Females	Males	Females	
1	2	3	4	5	6
			167 RAJASTHANI—*contd.*		
Murshidabad	7	9	4	3	Bengali (M-2 ; F-3), Hindi (M-2)
Nadia	10	3	1	..	Bengali (M-1)
24-Parganas	18	7	5	..	English (M-3), Bengali (M-2)
Calcutta	2,235	3,350	1,319	716	Hindi (M-553 ; F-458), English (M-384 ; F-204), Bengali (M-339 ; F-49), Urdu (M-13 ; F-5)
Burdwan Division	*1,606*	*1,262*	*763*	*483*	*Hindi (M-443 ; F-371), Bengali (M-195 F-96), English (M-116 ; F-16), Urdu (M-7), Tamil (M-2)*
Howrah	52	23	42	.	Hindi (M-18), English (M-15), Bengali (M-9)
Hooghly	35	30	21	15	Hindi (M-6 ; F-9), English (M-10 ; F-3), Bengali (M-5 , F-3)
Burdwan	958	208	101	66	Bengali (M-101 ; F-31), Hindi (M-65 ; F-22), English (M-16 ; F-13), Urdu (M-7), Tamil (M-2)
Bankura	96	25	47	14	Hindi (M-31 ; F-4), Bengali (M-16 ; F-10)
Midnapore	49	..	21	..	Bengali (M-12), English (M-7), Hindi (M-2)
Purulia	716	916	441	388	Hindi (M-321 ; F-336), Bengali (M-52 ; F-52), English (M-68)
SIKKIM	43	24	26	11	Nepali (M-25 ; F-11), Hindi (M-1)
			168 RAJBANGSI		
WEST BENGAL	9,637	9,123	3,147	2,899	Bengali (M-2,704 ; F-2,577), Hndi (M-439 ; F-319), Sadan/Sadri (M-1 ; F-3), Mech (M-3)
Presidency Division	*9,633*	*9,123*	*3,147*	*2,899*	*Bengali (M-2,704 ; F-2,577, Hindi (M-439 ; F-319), Sadan/Sadri (M-1 ; F-3), Mech (M-3)*
Darjeeling	2	..	..	..	
Jalpaiguri	9,580	9,093	3,146	2,897	Bengali (M-2,703 ; F-2,575), Hindi (M-439 ; F-319), Sadan/Sadri (M-1 ; F-3), Mechi (M-3)
Cooch Behar	50	30	1	2	Bengali (M-1 ; F-2)
West Dinajpur	1	..	..	..	
Burdwan Division	*4*	..	..	..	
Birbhum	4	..	..	..	
			169 RAJGHAR		
WEST BENGAL	35	9	15	3	Bengali (M-14 ; F-3), Hindi (M-1)
Presidency Division	*35*	*9*	*15*	*3*	*Bengali (M-14 ; F-3), Hindi (M-1)*
Darjeeling	34	9	14	3	Bengali (M-13 , F-3), Hindi (M-1)
Jalpaiguri	1	..	1	..	Bengali (M-1)
			170 RAJPUTANI		
WEST BENGAL	4	11	2	8	Hindi (M-1, F-3), Sadan/Sadri (F-4), Bengali (F-1), Rajbangsi (M-1)
Presidency Division	*3*	*11*	*2*	*8*	*Hindi (M-1 ; F-3), Sadan/Sadri (F-4), Bengali (F-1), Rajbangsi (M-1)*
Jalpaiguri	1	11	1	8	Sadan/Sadri (F-4), Hindi (F-3), Bengali (F-1), Rajbangsi (M-1)
24-Parganas	2	..	1	..	Hindi (M-1)
Burdwan Division	*1*	..	..	..	
Howrah	1	..	..	..	
			171 RAK		
WEST BENGAL	382	..	31	..	Bengali (M-20), Hindi (M-8), Sadan/Sadri (M-3)
Presidency Division	*382*	..	*31*	..	*Bengali (M-20), Hindi (M-8), Sadan/Sadri (M-3)*
Jalpaiguri	382	..	31	..	Bengali (M-20), Hindi (M-8), Sadan/Sadri (M-3)

TABLE C-VI—BILINGUALISM- *contd.*

State/Division/District	Total Speakers		Mother tongue and total No. of persons returned as speaking a language subsidiary to the mother tongue		Subsidiary language
	Males	Females	Males	Females	
1	2	3	4	5	6
172 RANAT					
WEST BENGAL .	**2**	..	**2**	.	**Nepali (M-2)**
Presidency Division .	*2*	..	*2*	..	*Nepali (M-2)*
Darjeeling . .	2	.	2	..	Nepali (M-2)
173 RATIYA					
WEST BENGAL .	**3**	**4**	**1**	..	**Hindi (M-1)**
Presidency Division .	*3*	*4*	*1*	..	*Hindi (M-1)*
Darjeeling . .	3	4	1	..	Hindi (M-1)
174 RUSSIAN					
WEST BENGAL .	**115**	**1**	**114**	..	**English (M-114)**
Presidency Division .	*115*	*1*	*114*	..	*English (M-114)*
Darjeeling . .	2	1	1	..	English (M-1)
Calcutta . .	113	..	113	.	English (M-113)
175 SADAN/SADRI					
WEST BENGAL .	**45,067**	**43,633**	**9,413**	**4,213**	**Hindi (M-6,297 ; F-2,601), Bengali (M-2,589 ; F-1,373), Kurukh/Oraon (M-203 ; F-163), Nepali (M-246 ; F-63), English (M-45), Munda-Unspecified (M-13,) Urdu (M-9); F-2), Assamese (F-8), Oriya (M-4 ; F-1), French (M-2, Marathi (M-2), Rajbangsi (M-1 ; F-1), Telugu (M-2), Mech (F-1)**
Presidency Division .	*45,027*	*43,633*	*9,409*	*4,213*	*Hindi (M-6,297 ; F-2,601), Bengali (M-2,587 ; F-1,373), Kurukh/Oraon (M-203 ; F-163), Nepali (M-246 ; F-63, English (M-43), Munda-Unspecified (M-13), Urdu (M-9 ; F-2), Assamese (F-8), Oriya (M-4 ; F-1), French (M-2), Marathi (M-2), Rajbangsi (M-1 ; F-1), Telugu (M-2), Mech (F-1)*
Darjeeling . .	4,852	4,734	905	326	Hindi (M-616 ; F-195), Bengali (M-221 : F-128), Nepali (M-44 ; F-3), Munda-Unspecified (M-12), English (M-4), Oriya (M-4), Marathi (M-2), Telugu (M-2)
Jalpaiguri . .	38,717	37,893	8,067	3,576	Hindi (M-5,674 ; F-2,406), Bengali (M-1,937 ; F-925), Kurukh/Oraon (M-203 ; F-163), Nepali (M-202 ; F-60), English (M-38), Urdu (M-9 ; F-2), Assamese (F-8), French (M-2), Rajbangsi (M-1 ; F-1), Munda-Unspecified (M-1), Mech (F-1)
West Dinajpur . .	324	261	86	42	Bengali (M-78 . F-42), Hindi (M-7), English (M-1)
Murshidabad . .	..	15	..	7	Bengali (F-7)
24-Parganas . .	1,134	727	351	261	Bengali (M-351 ; F-261)
Calcutta . .	.	3	..	1	Oriya (F-1)
Burdwan Division .	*40*	..	*4*	..	*Bengali (M-2), English (M-2)*
Howrah . .	12	..	..	..	
Hooghly . .	28	..	4	.	Bengali (M-2), English (M-2)
176 SAIBYA					
WEST BENGAL .	**73**	**36**	**29**	**4**	**Hindi (M-29 ; F-4)**
Presidency Division .	*73*	*36*	*29*	*4*	*Hindi (M-29 ; F-4)*
Jalpaiguri . .	73	36	29	4	Hindi (M-29 ; F-4)
177 SANKARA					
WEST BENGAL .	**6**	**6**	**6**	..	**Bengali (M-6)**
Presidency Division .	*6*	*6*	*6*	..	*Bengali (M-6)*
West Dinajpur . .	6	6	6	..	Bengali (M-6)

TABLE C-VI—BILINGUALISM- *-contd.*

State/Division/District	Total Speakers		Mother tongue and total No. of persons returned as speaking a language subsidiary to the mother tongue		Subsidiary language
	Males	Females	Males	Females	
1	2	3	4	5	6
178 SANSKRIT					
WEST BENGAL .	**4**	..	**3**	..	**Bengali (M-2), Nepali (M-1)**
Presidency Division .	*2*	..	*1*	..	*Nepali (M-1)*
Darjeeling . .	2	..	1	..	Nepali (M-1)
Burdwan Division .	*2*	..	*2*	..	*Bengali (M-2)*
Birbhum . .	2	..	2	..	Bengali (M-2)
179 SANTALI					
WEST BENGAL .	**570,882**	**550,565**	**242,393**	**218,265**	**Bengali (M-236,930 ; F-215,640), Hindi (M-4,171 ; F-2,273), English (M-815 ; F-82), Sadan/Sadri (M-210 ; F-154), Oriya (M-141 , F-78), Urdu (M-56 ; F-5), Nepali (M-45 ; F-11), Munda-Unspecified (M-13), Karmali (M-1 ; F-7), Bhotia-Unspecified (F-7), Arabic/Arabi (M-2 ; F-1), Dogri (M-3), Mundari (M-2 ; F-1), Assamese (M-2), Limbu (F-2), Tamang (F-2), French (M-1), Garo (F-1), Kurukh/Oraon (M-1) , Mangari (F-1)**
Presidency Division .	*147,951*	*140,976*	*52,442*	*44,664*	*Bengali (M-48,935 ; F-42,499), Hindi (M-3,115 ; F-1,957), Sadan/Sadri (M-210 ; F-154), English (M-95 ; F-28), Nepali (M-45 ; F-7), Urdu (M-17 ; F-4), Munda-Unspecified (M-13), Bhotia-Unspecified (F-7), Dogri (M-3), Oriya (M-1 ; F-2), Arabic/Arabi (M-2), Assamese (M-2), Limbu (F-2), Mundari (M-2), Tamang (F-2), French (M-1), Garo (F-1), Kurukh/Oraon (M-1), Mangari (F-1)*
Darjeeling . .	4,184	3,809	832	289	Bengali (M-618 ; F-137), Hindi (M-175 ; F-123), Sadan/Sadri (M-31 ; F-16), Bhotia-Unspecified (F-7), Arabic/Arabi (M-2), Assamese (M-2), English (M-2), Limbu (F-2) Nepali (M-2), Tamang (F-2), Garo (F-1), Mangari (F-1)
Jalpaiguri . .	16,409	12,794	3,987	2,359	Hindi (M-2,135 ; F-1,309), Bengali (M-1,606 ; F-911), Sadan Sadri (M-179 ; F-138), Nepali (M-43), Munda Unspecified (M-13), English (M-8 ; F-1), Mundari (M-2), Kurukh/Oraon (M-1)
Cooch Behar . .	184	137	26	42	Bengali (M-25 ; F-42), Hindi (M-1)
West Dinajpur .	61,997	60,997	22,880	20,998	Bengali (M-22,194, F-20,558), Hindi (M-638 ; F-422), English (M-28 ; F-8), Urdu (M-17 ; F-3), Nepali (F-7), Dogri (M-3)
Malda . .	44,392	43,455	17,184	12,970	Bengali (M-17,165 ; F-12,961), Hindi (M-12 ; F-7), English (M-7, F-1), Urdu (F-1)
Murshidabad . .	10,806	10,891	4,517	4,795	Bengali (M-4,504 ; F-4,795), Hindi (M-9), English (M-3), French (M-1)
Nadia . .	2,246	2,164	674	653	Bengali (M-672 ; F-648), Hindi (M-2 ; F-2), Oriya (F-2), English (F-1)
24-Parganas . .	6,826	6,656	2,072	2,528	Bengali (M-1,923 ; F-2,438), Hindi (M-117 ; F-88), English (M-32 ; F-2)
Calcutta . .	907	73	270	30	Bengali (M-228 ; F-9), Hindi (M-26 ; F-6), English (M-15 ; F-15), Oriya (M-1)
Burdwan Division .	*422,931*	*409,589*	*189,951*	*173,601*	*Bengali (M-187,995 ; F-173,141), Hindi (M-1,056 ; F-316), English (M-720 ; F-54), Oriya ; (M-140 ; F-76), Urdu (M-39 ; F-1), Karmali (M-1 ; F-7), Nepali (F-4), Arabic/Arabi (F-1) Mundari (F-1)*
Howrah . .	1,000	610	171	57	Bengali (M-162 ; F-55), Hindi (M-4 ; F-1), English (M-4) Oriya (M-1), Urdu (F-1)
Hooghly .	34,673	34,334	13,701	12,979	Bengali (M-13,621 ; F-12,965), Hindi (M-48 ; F-13), English (M-20 ; F-1), Oriya (M-12)
Burdwan . .	77,362	73,280	24,999	26,980	Bengali (M-24,219 ; F-26,910), Hindi (M-655 ; F-57), English (M-85 ; F-7), Urdu (M-39), Oriya (M-1 ; F-6)
Birbhum . .	49,750	50,231	22,971	21,807	Bengali (M-22,568 ; F-21,790), English (M-367), Hindi (M-36 ; F-17)
Bankura . .	72,333	73,378	38,366	40,621	Bengali (M-38,271 ; F-405,79), Hindi (M-33 ; F-40), English (M-62 ; F-2)
Midnapore . .	117,924	11,642	63,045	50,215	Bengali (M-62,775 ; F-50,063), Oriya (M-126 ; F-70), English (M-95 ; F-41), Hindi (M-49 ; F-35), Nepali (F-4), Arabic/Arabi (F-1), Mundari (F-1
Purulia . .	69,889	66,114	698	20,942	Bengali (M-26,379 ; F-20,779), Hindi M-231 ; F-153), English (M-87 ; F-3), Karmali (M-1 ; F-7)

TABLE C-VI -BILINGUALISM- *contd.*

State/Division/District	Total Speakers		Mother tongue and total No. of persons returned as speaking a language subsidiary to the other tongue		Subsidiary language
	Males	Females	Males	Females	
1	2	3	4	5	6
			180 SARDARI		
WEST BENGAL	**8**	**1**	**4**	..	**Bengali (M-4)**
Burdwan Division	*8*	*1*	*4*		*Bengali (M-4)*
Birbhum	8	1	4	..	Bengali (M-4)
			181 SASNA		
WEST BENGAL	**22**	..	..	**14**	**Bengali (F-14)**
Presidency Division	*22*	..	..	*14*	*Bengali (F-14)*
Jalpaiguri	..	22	..	14	Bengali (F-14)
			182 SAVARA		
WEST BENGAL	**598**	**541**	**161**	**99**	**Hindi (M-121 ; F-87), Bengali (M-31 ; F-6), Sadan/Sadri (M-9 ; F-6)**
Presidency Division	*584*	*541*	*161*	*99*	*Hindi (M-121 ; F-87), Bengali (M-31 ; F-6), Sadan/Sadri (M-9 ; F-6)*
Darjeeling	151	155	85	28	Hindi (M-67 ; F-25), Bengali (M-15), Sadan/Sadri (M-3 ; F-3)
Jalpaiguri	396	386	76	71	Hindi (M-54 ; F-62), Bengali (M-16 ; F-6), Sadan/Sadri (M-6 ; F-3)
West Dinajpur	37	..	..	.	
Burdwan Division	*14*		..	..	
Burdwan	14	..	.	.	
			183 SCOTTISH		
WEST BENGAL	**1**	*3*	..	**1**	**French (F-1)**
Presidency Division	*1*	*3*	..	*1*	*French (F-1)*
Jalpaiguri	1	..	..	.	
Calcutta	..	3	..	1	French (F-1)
			184 SHERPA		
WEST BENGAL	**1,156**	**1,003**	**825**	**542**	**Nepali (M-743 ; F-485), Hindi (M-38 ; F-22), Tibetan (M-17 ; F-33), English (M-27 ; F-2)**
Presidency Division	*1,156*	*1,003*	*825*	*542*	*Nepali (M-743 ; F-485), Hindi (M-38 ; F-22,) Tibetan (M-17 ; F-33), English (M-27 ; F-2)*
Darjeeling	1,127	986	814	539	Nepali (M-743 ; F-485), Tibetan (M-17 ; F-33), Hindi (M-27 ; F-19), English (M-27 ; F-2)
Jalpaiguri	29	17	11	3	Hindi (M-11 F-3)
SIKKIM	**1,929**	**2,068**	**1,016**	**729**	**Nepali (M-930 ; F-694), Hindi ; (M-78 ; F-32), Bengali (M-6 ; F-3), English (M-2)**
			185 SIAMESE/THAI		
WEST BENGAL	**9**	..	**6**	..	**English (M-6)**
Presidency Division	*9*	..	*6*	..	*English (M-6)*
Darjeeling	3	..	3	..	English (M-3)
Calcutta	6	..	3	..	English (M-3)
			186 SIKKIM BHOTIA		
WEST BENGAL	**63**	**90**	**48**	**65**	**Nepali (M-41 ; F-56), Tibetan (M-5 ; F-1), English (F-5), Hindi (M-2 ; F-3)**
Presidency Division	*63*	*90*	*48*	*65*	*Nepali (M-41 ; F-56), Tibetan (M-5 ; F-1), English (F-5), Hindi (M-2 ; F-3)*
Darjeeling	63	89	48	65	Nepali (M-41 ; F-56), Tibetan (M-5 ; F-1), English (F-5), Hindi (M-2 ; F-3),
Jalpaiguri	..	1	..	..	
SIKKIM	**18,825**	**17,752**	**315**	**160**	**Hindi (M-193 ; F-63), Tibetan (M-50 ; F-50), Bengali (M-53 ; F-41), English (M-17 ; F-5), Malayalam (M-1), Mundari (M-1), Nepali (F-1)**

TABLE C-VI -BILINGUALISM—*contd.*

State/Division/District	Total Speakers		Mother tongue and total No. of persons returned as speaking a language subsidiary to the mother tongue		Subsidiary language
	Males	Females	Males	Females	
1	2	3	4	5	6
			187 SINDHI		
WEST BENGAL	**1,440**	**725**	**766**	**271**	**English (M-550 ; F-128), Hindi (M-165 ; F-106), Bengali (M-43 ; F-31), Urdu (M-5 ; F-2), Nepali (M-2 ; F-3), Malayalam (F-1), Tamil (M-1)**
Presidency Division	*1,330*	*674*	*715*	*261*	*English (M-530 ; F-122), Hindi (M-144 ; F-103), Bengali (M-34 ; F-31), Urdu (M-4 ; F-2), Nepali (M-2 ; F-3), Tamil (M-1)*
Darjeeling	23	13	9	12	English (M-5 ; F-9), Nepali (M-2 ; F-3), Hindi (M-2)
Cooch Behar	4	..	2	..	Hindi (M-2)
West Dinajpur	24	61	9	1	Bengali (M-7), English (M-1 ; F-1), Hindi (M-1)
Malda	6	..	3	..	English (M-3)
Murshidabad	1	.	1	.	Hindi (M-1)
Nadia	11	18	2	..	English (M-2)
24-Parganas	187	35	55	3	English (M-34 ; F-2), Hindi (M-19 ; F-1), Bengali (M-1), Tamil (M-1)
Calcutta	1,074	547	634	245	English (M-485 ; F-110), Hindi (M-119 ; F-102), Bengali (M-26 ; F-31) Urdu (M-4 ; F-2)
Burdwan Division	*110*	*51*	*51*	*10*	*English (M-20 ; F-6), Hindi (M-21 ; F-3), Bengali (M-9), Malayalam (F-1), Urdu (M-1)*
Howrah	10	8	9	6	English (M-7 ; F-4), Hindi (M-2 ; F-2)
Hooghly	4	..	4	..	Hindi (M-2), English (M-1), Urdu (M-1)
Burdwan	91	41	37	4	Hindi (M-16 ; F-1), English (M-12 ; F-2), Bengali (M-9), Malayalam (F-1)
Midnapore	3	2	1	.	Hindi (M-1)
Purulia	2	..	..	..	
SIKKIM	**3**	**2**	**1**	..	**Bengali (M-1)**
			188 SPANISH		
WEST BENGAL	**18**	**6**	**17**	..	**English (M-17)**
Presidency Division	*18*	*6*	*17*	..	*English (M-17)*
Darjeeling	1	..	1	..	English (M-1)
Jalpaiguri	..	4	..	..	
Nadia	1	..	..	..	
Calcutta	16	2	16	.	English (M-16)
			189 SUBBA		
SIKKIM	..	**1,257**	..	**232**	**Nepali (F-226), Hindi (F-6)**
			190 SUNWAR		
WEST BENGAL	**136**	**141**	**24**	**9**	**Hindi (M-15 ; F-3), Sadan/Sadri (M-7 ; F-6), Bengali (M-1), Paharia (M-1)**
Presidency Division	*136*	*141*	*24*	*9*	*Hindi (M-15 ; F-3), Sadan/Sadri (M-7 ; F-6), Bengali (M-1), Paharia (M-1)*
Darjeeling	87	127	24	9	Hindi (M-15 ; F-3), Sadan/Sadri (M-7 ; F-6), Bengali (M-1), Paharia (M-1)
West Dinajpur	49	14	..	..	
			191 SURAJPURI		
WEST BENGAL	**55**	**90**	**3**	**1**	**Hindi (M-3 ; F-1)**
Presidency Division	*55*	*90*	*3*	*1*	*Hindi (M-3 ; F-1)*
West Dinajpur	55	90	3	1	Hindi (M-3 ; F-1)

TABLE C-VI -BILINGUALISM- *contd.*

State/Division/District	Total Speakers		Mother tongue and total No. of persons returned as speaking a language subsidiary to the mother tongue		Subsidiary language
	Males	Females	Males	Female	
1	2	3	4	5	6
		192 SWISS			
WEST BENGAL .	**10**	**17**	**8**	**14**	**English (M-6 ; F-5), Hindi (M-1 ; F-2), Nepali (M-1 ; F-2), Bengali (F-2), Dutch (F-2), French (F-1)**
Presidency Division .	*10*	*17*	*8*	*14*	*English (M-6 ; F-5), Hindi (M-1 ; F-2), Nepali (M-1 ; F-2), Bengali (F-2), Dutch (F-2), French (F-1)*
Darjeeling . .	6	2	5	2	English (M-3), Nepali (M-1, F-2), Hindi (M-1)
Cooch Behar . .	..	2	.	2	Bengali (F-2)
24 Parganas . .	..	4	..	3	Hindi (F-2), English (F-1)
Calcutta . .	4	9	3	7	English (M-3 ; F-4), Dutch (F-2), French (F-1)
		193 TAMANG			
WEST BENGAL .	**1,184**	**2,251**	**463**	**706**	**Nepali (M-352 ; F-522), Hindi (M-82 ; F-168), Bengali (M-26 ; F-13), English (M-3), Sadan/Sadri (F-3)**
Presidency Division .	*1,184*	*2,251*	*463*	*706*	*Nepali (M-352 ; F-522), Hindi (M-82 ; F-168), Bengali (M-26 ; F-13), English (M-3), Sadan/Sadri (F-3)*
Darjeeling . .	320	441	257	337	Nepali (M-255 ; F-337), English (M-1), Hindi (M-1)
Jalpaiguri . .	859	1,808	204	368	Nepali (M-97 ; F-185), Hindi (M-81 ; F-167), Bengali (M-26 ; F-13), Sadan/Sadri (F-3)
Cooch Behar . .	..	1	..	..	
Malda . .	1	..	..	..	
Calcutta . .	4	1	2	1	English (M-2), Hindi (F-1)
SIKKIM . .	**703**	**720**	**512**	**220**	**Nepali (M-453 ; F-216), Hindi (M-36 ; F-3), Bengali (M-15; F-1), English (M-8)**
		194 TAMARIA			
WEST BENGAL .	..	**2**	..	**1**	**Bengali (F-1)**
Burdwan Division .	..	*2*	.	*1*	*Bengali (F-1)*
Purulia . .	..	2	..	1	Bengali (F-1)
		195 TAMIL			
WEST BENGAL . .	**20,762**	**11,901**	**9,244**	**3,560**	**English (M-7079 ; F-2606), Hindi (M-1505 ; F-354), Bengali (M-509 ; F-561), Urdu (M-38 ; F-15), Telugu (M-43 ;(F-6), Bhopali (M-30 ; F-2), Malayalam (M-18 ; F-13), Marathi (M-9 ; F-1), Nepali (M-6), Arabic/Arabi (M-3), Oriya (F-2), Sanskrit (M-2), Sadan/Sadri (M-1), Santali (M-1)**
Presidency Division .	*12,553*	*5,987*	*6,385*	*2,202*	*English (M-5,092 ; F-15,36), Hindi (M-875 ; F-231) Bengali (M-302 ; F-413), Telugu (M-41 ; F 4), Bhopali, (M-30 , F-2), Malayalam (M-18 ; F-12), Urdu (M-11 ; F-4), Marathi (M-7), Nepali (M-6), Sanskrit (M-2), Sadan/Sadri (M-1)*
Darjeeling . .	98	50	61	14	English (M-27 ; F-9), Hindi (M-17 ; F-5), Bengali (M-11), Nepali (M-3), Malayalam (M-2), Sadan/Sadri (M 1)
Jalpaiguri . .	284	10	74	3	Hindi (M-44 ; F-3), Bengali (M-17), English (M-9), Nepali (M-3), Sanskrit (M-1)
Cooch Be . .	2	..	2	..	English (M-2)
West Di ur . .	7	..	..	..	
Malda . .	3	2	2	1	English (M-2 ; F-1)
Murshi d . .	3	38	2	31	English (M-2 ; F-31)
Nadia . .	19	19	5	1	English (M-5 ; F-1)
24-Parganas . .	2,069	603	720	99	English (M-431 ; F-57), Hindi (M-251 ; F-30), Bengali (M-19 ; F-12), Telugu (M-18), Sanskrit (M-1)
Calcutta . .	10,068	5,265	5,619	2,053	English (M-4,614 ; F-1,437), Hindi (M-563 ; F-193). Bengali (M-255 ; F-401), Bhopali (M-30 ; F-2), Malayalam (M-16 ; F-12), Telugu (M-23 ; F-4), Urdu (M-11 F-4), Marathi (M-7)

TABLE C-VI—BILINGUALISM—*contd.*

State/Division/District	Total Speakers		Mother tongue and total No. of persons returned as speaking a language subsidiary to the mother tongue		Subsidiary language
	Males	Females	Males	Females	
1	2	3	4	5	6
		195 TAMIL—*contd.*			
Burdwan Division	*8,209*	*5,914*	*2,859*	*1,358*	*English (M-1,987 ; F-1,070), Hindi (M-630 ; F-123), Bengali (M-207 ; F-148), Urdu (M-27 ; F-11), Telugu (M-2 ; F-2), Arabic/Arabi (M-3), Marathi (M-2 ; F-1), Oriya (F-2), Malayalam (F-1), Santali (M-1)*
Howrah	1,605	621	459	90	English (M-358 ; F-42), Bengali (M-72 ; F-22), Hindi (M-26 ; F-24), Oriya (F-2), Telugu (M-2), Urdu (M-1)
Hooghly	485	320	205	83	English (M-114 ; F-38), Hindi (M-56 ; F-11), Urdu (M-26 ; F-11), Bengali (M-9 ; F-23)
Burdwan	2,111	774	913	189	English (M-586 ; F-126), Hindi (M-294 ; F-51), Bengali (M-27 ; F-10), Arabic/Arabi (M-3), Marathi (M-2 ; F-1), Malayalam (F-1), Santali (M-1)
Birbhum	7	9	3	2	English (M-1 ; F-1), Hindi (M-2), Bengali (F-1)
Bankura	17	4	9	1	English (M-5), Hindi (M-4, F-1)
Midnapore	3,716	3,880	1,107	901	English (M-854 ; F-824), Hindi (M-180 ; F-19), Bengali (M-73 ; F-58)
Purulia	268	306	163	92	English (M-69 ; F-39), Hindi (M-68 ; F-17), Bengali (M-26 ; F-34), Telugu (F-2)
SIKKIM	**35**	..	**27**	..	**Hindi (M-18), English (M-8), Telugu (M-1)**
		196 TANGKHUL			
WEST BENGAL	**2**	..	**2**	.	**Assamese (M-1), English (M-1)**
Burdwan Division	*2*	.	*2*	..	*Assamese (M-1), English (M-1)*
Hooghly	2	..	2	.	Assamese (M-1), English (M 1)
		197 TARONI			
WEST BENGAL	**11**	**5**	**10**	..	**Bengali (M-10)**
Presidency Division	*11*	*5*	*10*	..	*Bengali (M-10)*
Darjeeling	11	5	10	..	Bengali (M-10)
		198 TASTI			
WEST BENGAL	**82**	**61**	**12**	**2**	**Bengali (M-11 ; F-1), Hindi (M-1 ; F-1)**
Presidency Division	*82*	*61*	*12*	*2*	*Bengali (M-11 ; F-1), Hindi (M-1 ; F-1)*
Jalpaiguri	82	61	12	2	Bengali (M-11 ; F-1), Hindi (M 1 ; F-1)
		199 TELI			
WEST BENGAL	**9**	**10**	**1**	..	**French (M-1)**
Presidency Division	*9*	*10*	*1*	..	*French (M-1)*
Jalpaiguri	9	10	1	..	French (M 1)
		200 TELUGU			
WEST BENGAL	**46,605**	**34,325**	**14,301**	**4,707**	**English (M-7,221 ; F-2,401), Hindi (M-5,169 ; F-1,360), Bengali (M-1,709 ; F-760), Urdu (M-73 ; F-123), Tamil (M-82 ; F-22), Oriya (M-12 ; F-20), Marathi (M-17), Punjabi (M-8), Marwari (F-6), Nepali (M-3 ; F-3), Sanskrit (F-6), Assamese (M-4), Burmese (M-1 ; F-3), Kannada (F-3), German (M-1), Khandesi (M-1)**
Presidency Division	*16,075*	*9,752*	*5,724*	*2,325*	*English (M-3,567 ; F-1,182), Hindi (M-1,316 ; F-892), Bengali (M-726 ; F-202), Tamil (M-80 ; F-9), Urdu (M-7 ; F-23), Oriya (M-6 ; F-8), Punjabi (M-8), Nepali (M-3 ; F-3), Sanskrit (F-6), Marathi (M-5), Assamese (M-4), German, (M-1), Khandesi (M-1)*
Darjeeling	102	63	59	17	Hindi (M-43 ; F-8), English (M-8 ; F-8), Assamese (M-4), Bengali (M-2 ; F-1), Nepali (M-2)
Jalpaiguri	351	175	57	26	Hindi (M-53 ; F-25), English (M-3 ; F-1), Bengali (M-1)

TABLE C-VI- -BILINGUALISM—*contd.*

State/Division/District	Total Speakers		Mother tongue and total No. of persons returned as speaking a language subsidiary to the mother tongue		Subsidiary language
	Males	Female	Males	Females	
1	2	3	4	5	6
			200 TELUGU—*contd.*		
Cooch Behar	101	64	29	7	Bengali (M-21 ; F-3), Hindi (M-7), English (M-1, F-4)
West Dinajpur	12	1	..	1	English (F-1)
Malda	24	7	3	1	English (M-1 ; F-1), Bengali (M-1), Hindi (M-1)
Murshidabad	13	57	6	1	Hindi (M-4), Bengali (M-2), English (F-1)
Nadia	81	29	24	9	Bengali (M-16 ; F-7), English (M-5 ; F-1), Hindi (M-3 ; F-1)
24-Parganas	6,559	5,247	1,376	509	Hindi (M-599 ; F-265), English (M-539 ; F-143), Bengali (M-221 ; F-70) Urdu (M-4, F-22), Tamil (M-8), Sanskrit (F-6), Nepali (M-1, F-3), Marathi (M-2), Khandesi (M-1), Oriya (M-1).
Calcutta	8,772	4,109	4,170	1,754	English (M-3,010 ; F-1,022), Hindi (M-606 F-593), Bengali (M-462; F-121), Tamil (M-72 ; F-9), Oriya (M-5 ; F-8), Punjabi (M-8), Urdu (M-3 ; F-1), Marathi (M-3) German (M-1)
Burdwan Division	*30,530*	*24,573*	*8,577*	*2,382*	*English (M-3,654 ; F-1,219), Hindi (M-3,853 ; F-468), Bengali (M-983 ; F-558), Urdu (M-66 ; F-100), Oriya (M-6 ; F-12), Tamil (M-2 ; F-13), Marathi (M-12), Marwari (F-6), Burmese (M-1 ; F-3), Kannada (F-3)*
Howrah	5,227	4,129	1,040	287	English(M-508 ; F-60), Hindi (M-325 ; F-96), Bengali (M-158 ; F-31), Urdu (M-45 ; F-100), Oriya (M-2), Tamil (M-2)
Hooghly	4,165	2,715	335	150	Hindi (M-141 ; F-50), English (M-126; F-31), Bengali (M-51 ; F-65), Marathi (M-12), Burmese (M-1 ; F-3), Oriya (M-4), Kannada (F-1).
Burdwan	2,658	797	971	136	Hindi (M-637 ; F-49), English (M-273 ; F-59), Bengali (M-40 ; F-12), Urdu (M-21), Tamil (F-13), Kannada (F-2), Oriya (F-1)
Birbhum	30	5	12	2	Bengali (M-6 ; F-1), English (M-5 ; F-1), Hindi (M-1)
Bankura	81	32	21	9	Bengali (M-9 ; F-2), Hindi (M-8 ; F-1), Marwari (F-6), English (M-4)
Midnapore	17,144	15,041	5,478	1,367	English (M-2,434 ; F-969), Hindi (M-2,398 ; F-44), Bengali (M-646 ; F-343), Oriya (F-11)
Purulia	1,225	1,854	720	431	Hindi (M-343 ; F-228), English (M-304 ; F-90), Bengali (M-73 , F-104)
SIKKIM				**1**	**Hindi (M-5), Kannada (M-1), Marathi (F-1)**
			201 TEWARI		
WEST BENGAL	**23**	..	**3**	..	**Bengali (M-2), Hindi (M-1)**
Presidency Divisio	*23*	..	*3*	..	*Bengali (M-2), Hindi (M-1)*
Darjeeling	23	..	3	..	Bengali (M-2), Hindi (M-1)
			202 THAR		
WEST BENGAL	**55**	..	**39**	..	**Bengali (M-39)**
Burdwan Division	*55*	..	*39*	.	*Bengali (M-39)*
Midnapore	55	..	39	..	Bengali (M-39)
			203 TIBETAN		
WEST BENGAL	**4,266**	**3,617**	**1,284**	**1,157**	**Nepali (M-1,021 ; F-1,060), English (M-161 ; F-55), Hindi (M-74 ; F-28), Bengali (M-20 ; F-1), Urdu (M-1 ; F-13), Chinese/Chine (M-2), Tamil (M-2), Sherpa (M-1), Tamang (M-1), Telugu (M-1)**
Presidency Division	*4,262*	*3,616*	*1,280*	*1,157*	*Nepali (M-1,021 ; F-1,060), English (M-161 ; F-55), Hindi (M-71 ; F-28), Bengali (M-19 ; F-1), Urdu (M-1 ; F-13), Chinese/Chine (M-2), Tamil (M-2), Sherpa (M-1), Tamang (M-1), Telugu (M-1)*
Darjeeling	4,140	3,539	1,252	1,150	Nepali (M-1,019 ; F-1,059), English (M-158 ; F-51), Hindi (M-54 ; F-27), Bengali (M-17), Urdu (F-13), Chinese/Chini (M-2), Sherpa (M-1), Tamang (M-1)

TABLE C-VI—BILINGUALISM—*contd.*

State/Division/District	Total Speakers		Mother tongue and total No. of persons returned as speaking a language subsidiary to the mother tongue		Subsidiary language
	Males	Females	Males	Females	
1	2	3	4	5	6
			203 TILETAN—*contd.*		
Jalpaiguri	55	41	10	..	Hindi (M-7), Nepali (M-2), English (M-1)
Cooch Behar	1	..	..	..	
West Dinajpur	1	.	..	.	
Nadia	1	..	..	..	
24-Parganas	1	..	.	..	
Calcutta	63	36	18	7	Hindi (M-10 ; F-1), English (M-2; F-4), Bengali (M-2 ; F-1), Tamil (M-2), Nepali (F-1), Telugu (M-1), Urdu (M-1)
Burdwan Division	*4*	*1*	*4*	..	*Hindi (M-3), Bengali (M-1)*
Hooghly	..	1	..	.	
Burdwan	2	..	2	..	Bengali (M-1), Hindi (M-1)
Birbhum	2	..	2	.	Hindi (M-2)
SIKKIM	**3,674**	**3,016**	**649**	**416**	**Hindi (M-332 ; F-203), Nepali (M-245 ; F-107), English (M-68 · F-25), Bengali (M-4 ; F-81)**
			204 TOTO		
WEST BENGAL	**205**	**178**	**103**	**66**	**Nepali (M-67), Hindi (F-66), Bengali (M-32), Sadan/Sadri (M-2), Garo (M-1), Mech (M-1)**
Presidency Division	*205*	*178*	*103*	*66*	*Nepali (M-67), Hindi (F-66), Bengali (M-32), Sadan/Sadri (M-2), Garo (M-1), Mech (M-1)*
Jalpaiguri	198	178	103	66	Nepali (M-67), Hindi (F-66), Bengali (M-32), Sadan/Sadri (M-2), Garo (M-1), Mech (M-1)
West Dinajpur	7	.	..	..	
			205 TOTOJA		
WEST BENGAL	**21**	**26**	**10**	**4**	**English (M-4 ; F-4), Nepali (M-6)**
Presidency Division	*21*	*26*	*10*	*4*	*English (M-4 ; F-4), Nepali (M-6)*
Jalpaiguri	21	26	10	4	English (M-4 ; F-4), Nepali (M-6)
			206 TURI		
WEST BENGAL	**471**	**622**	**176**	**93**	**Bengali (M-68 ; F-77), Hindi (M-57 ; F-9), Nepali (M-35), Sadan/Sadri (M-12), Santali (F-7), Rajbangsi (M-4)**
Presidency Division	*464*	*617*	*169*	*88*	*Bengali (M-61 ; F-72), Hindi (M-57 ; F-9), Nepali (M-35), Sadan/Sadri (M-12), Santali (F-7), Rajbangsi (M-4)*
Darjeeling	13	..	..	..	
Jalpaiguri	365	495	121	18	Hindi (M-57 ; F-9), Nepali (M-35) Bengali (M-13 F-2) Sadan/Sadri (M-12), Santali (F-7), Rajbangsi (M-4)
West Dinajpur	72	111	45	70	Bengali (M-45 ; F-70)
Malda	13	11	2	.	Bengali (M-2)
Murshidabad	1	..	1	..	Bengali (M-1)
Burdwan Division	*7*	*5*	*7*	*5*	*Bengali (M-7 ; F-5)*
Birbhum	7	5	7	5	Bengali (M-7 ; F-5)
			207 TURKISH/TURKISTANI		
WEST BENGAL	**5**	**2**	**4**	..	**Bengali (M-2), English (M-2)**
Presidency Division	*5*	*2*	*4*	..	*Bengali (M-2), English (M-2)*
Darjeeling	3	..	2	..	English (M-2)
West Dinajpur	2	2	2	..	Bengali (M-2)
			208 UDANGMUDRIA		
WEST BENGAL	**46**	..	**45**	..	**Bengali (M-45)**
Burdwan Division	*46*		*45*	..	*Bengali (M-45)*
Hooghly	46	.	45	..	Bengali (M-45)

TABLE C-VI—BILINGUALISM—*contd.*

State/Division/District	Total Speakers		Mother tongue and total No. of persons returned as speaking a language subsidiary to the mother tongue		Subsidiary language
	Males	Females	Males	Females	
1	2	3	4	5	6
209 UHANDO					
WEST BENGAL .	**19**	.	**1**	..	**Nepali (M-1)**
Presidency Division .	*19*	.	*1*		*Nepali (M-1)*
Darjeeling . .	19	..	1	.	Nepali (M-1)
210 UPABHASHA					
WEST BENGAL .	**267**	**222**	**3**	..	**Bengali (M-3)**
Burdwan Division	*267*	*222*	*3*	.	*Bengali (M-3)*
Birbhum . .	267	222	3	..	Bengali (M-3)
211 URDU					
WEST BENGAL .	**523,796**	**309,051**	**143,322**	**47,275**	**Bengali (M-69,683 ; F-33,782), Hindi (M-49,010 ; F-9,827), English (M-21,652 ; F-2,070), Arabic/Arabi (M-1,893 ; F-1,192), Nepali (M-453 ; F-174), Oriya (M-347 ; F-32), Khortha/Khotta (M-121 ; F-176), Persian (M-62 ; F-1), Marathi (M-33), Tibetan (M-22 ; F-9), Sadan/Sadri (M-18 ; F-4), Marwari (M-9), Tamil (M-7), French (M-5 ; F-1), German (M-1 ; F-5), Afghani/Kabuli/Pakhto/Pashto/Pathani (M-2), Maithili (M-2), Assamese (M-1), Gurmukhi (F-1), Punjabi (M-1), Santali (M-1)**
Presidency Division	*365,777*	*201,832* .	*95,910*	*24,914*	*Bengali (M-39,511 ; F-14,743), Hindi (M-37,976 ; F-7,028), English (M-16,263 ; F-1,859), Arabic/Arabi (M-1,272 ; F-911), Nepali (M-373 ; F-174), Khortha/Khotta (M-121 ; F-176), Oriya (M-262 ; F-2), Persian (M-47 ; F-1), Marathi (M-33), Tibetan (M-22 ; F-9), Sadan/Sadri (M-18 ; F-4), Marwari (M-6), German (M-1 ; F-5), French (M-2), Maithili (M-2), Assamese (M-1), Gurmukhi (F-1), Santali (F-1)*
Darjeeling . .	1,877	628	941	277	Nepali (M-367 ; F-167), Hindi (M-306 ; F-64), English (M-162 ; F-20), Bengali (M-59 ; F-16), Tibetan (M-22 ; F-9), Oriya (M-18), Arabic/Arabi (M-6 ; F-1), Assamese (M-1)
Jalpaiguri .	2,670	934	947	134	Hindi (M-580 ; F-84), Bengali (M-259 ; F-27), English (M-83, F-18), Sadan/Sadri (M-18 ; F-4), Arabic/Arabi (M-3 ; F-1), Nepali (M-4)
Cooch Behar . .	264	387	72	269	Bengali (M-47 ; F-266), Hindi (M-14 ; F-2), English (M-10), Arabic/Arabi (M-1), Gurmukhii (F-1)
West Dinajpur . .	70,455	63,779	9,712	4,655	Hindi (M-6,212 ; F-3,229), Bengali (M-2,980 ; F-1,350), Arabic/Arabi (M-313 ; F-72), English (M-191 ; F-2), Persian (M-7), Nepali (F-1), Santal (F-1)
Malda .	10,391	10,678	3,630	2,734	Bengali (M-3,378 ; F-2,530), Khortha/Khotta (M-121 ; F-176) Hindi (M-63 ; F-2), English (M-46 ; F-3), Arabic/Arabi (M-19 , F-14), Maithili (M-2), French (M-1)
Murshidabad . .	7,238	6,823	3,256	2,535	Bengali (M-3,124 ; F-2,506), English (M-70 ; F-10), Hindi (M-57 ; F-10), Arabic/Arabi (M-5 ; F-9)
Nadia . .	432	77	110	13	Bengali (M-57 ; F-12), Hindi (M-35 ; F-1), English (M-14), Arabic/Arabi (M-4)
24-Parganas .	85,067	43,069	24,527	3,053	Hindi (M-11,805 ; F-1,028), Bengali (M-9,027 ; F-1,318), English (M-3,023 ; F-262), Arabic/Arabi (M-660 ; F-440), Oriya (M-11), Nepali (F-5), French (M-1)
Calcutta . .	187,383	75,457	52,715	11,244	Bengali (M-20,571 ; F-6,709), Hindi (M-18,904 ; F-2,608), English (M-12,664 ; F-1,544), Arabic/Arabi (M-261 , F-374), Oriya (M-233 ; F-2), Persian (M-40 ; F-1), Marathi (M-33), German (M-1 ; F-5), Marwari (M-6), Nepali (M-2 ; F-1)
Burdwan Division .	*158,019*	*107,219*	*47,412*	*22,361*	*Bengali (M-30,172 ; F-19,039), Hindi (M-11,034 ; F-2,799), English (M-5,389 ; F-211), Arabic/Arabi (M-621 ; F-281), Oriya (M-85 ; F-30), Nepali (M-80), Persian (M-1), Tamil (M-7), French (M-3 ; F-1), Marwari (M-3), Afghani/Kabuli/Pakhto/Pashto/Pathani (M-2), Punjabi (M-1)*
Howrah . .	41,115	21,858	9,147	1,775	Bengali (M-4,118 ; F-963), Hindi (M-3,607 ; F-769), English (M-1,290 ; F-28), Oriya (M-76 ; F-1), Arabic/Arabi (M-54 ; F-14), Persian (M-2)
Hooghly	21,132	10,426	4,446	1,350	Hindi (M-2,256 ; F-432), Bengali (M-1,703 ; F-805), English (M-464 ; F-74), Oriya (M-6 ; F-29), Arabic/Arabi (M-6 ; F-10), Persian (M-8), Marwari (M-3)

TABLE C-VI- BIBINGUALISM--*concld.*

State/Division/District	Total Speakers		Mother tongue and total No. of persons returned as speaking a language subsidiary to the mother tongue		Subsidiary language
	Males	Females	Males	Females	
1	2	3	4	5	6
			211 URDU—*contd.*		
Burdwan . .	46,072	27,735	11,663	3,373	Bengali(M-4,925 ; F-2,136), Hindi(M-3,759 ; F-954), English (M-2,427 ; F-43), Arabic/Arabi (M-466 ; F-209), Nepali (M-80), French (M-3 ; F-1), Persian (M-2), Punjabi (M-1)
Birbhum . .	6,403	5,347	3,770	2,289	Bengali(M-3,600 ; F-2,259), Hindi (M-126 ; F-16), English (M-38 ; F-12), Arabic/Arabi(M-4 ; F-2), Persian (M-2)
Bankura . .	*477*	*469*	*257*	*267*	*Bengali (M-235 ; F-240), Hindi (M-7 ; F-27), English (M-8),* Tamil (M-6), Persian(M-1)
Midnapore . .	32,951	31,436	14,349	10,502	Bengali(M-12,686 ; F-10,044), Hindi(M-789 ; F-398), English (M-339 ; F-25), Arabic/Arabi (M-30 ; F-35), Oriya (M-3), Afghani/Kabuli/Pashto/Pakhto/Pathan (M-2
Purulia . .	9,869	9,948	3,780	2,805	Bengali(M-2,905 ; F-2,592), Hindi(M-490 ; F-173), English (M-323 ; F-29), Arabic/Arabi (M-61 ; F-11), Tamil (M-1)
SIKKIM . .	**93**	**26**	**59**	**9**	**Hindi (M-52 ; F-6), Nepali (M-2 ; F-2), English (M-3), Bengali (M-1 ; F-1), Telugu (M-1)**
			212 UTKALI		
WEST BENGAL .	**472**	..	**3**	..	**Bengali (M-3)**
Presidency Division .	*466*		.	..	
Darjeeling . .	466	..	..	..	
Burdwan Division .	*6*	.	*3*	..	*Bengali(M-3)*
Burdwan . .	6		3	..	Bengali(M-3)
			213 VOTGA		
WEST BENGAL .	*6*	..	**1**	.	**Bengali (M-1)**
Presidency Division .	*6*	.	*1*	..	*Bengali(M-1)*
Jalpaiguri . .	6	..	1	..	Bengali(M-1)
			214 YUGOSLAVIAN		
WEST BENGAL .	**2**	**2**	**2**	**2**	**English (M-2 ; F-2)**
Presidency Division .	*2*	*2*	*2*	*2*	*English (M-2 ; F-2)*
Darjeeling . .	..	2	..	2	English(F-2)
Calcutta . .	2	..	2	..	English(M-2)

C-VII

RELIGION

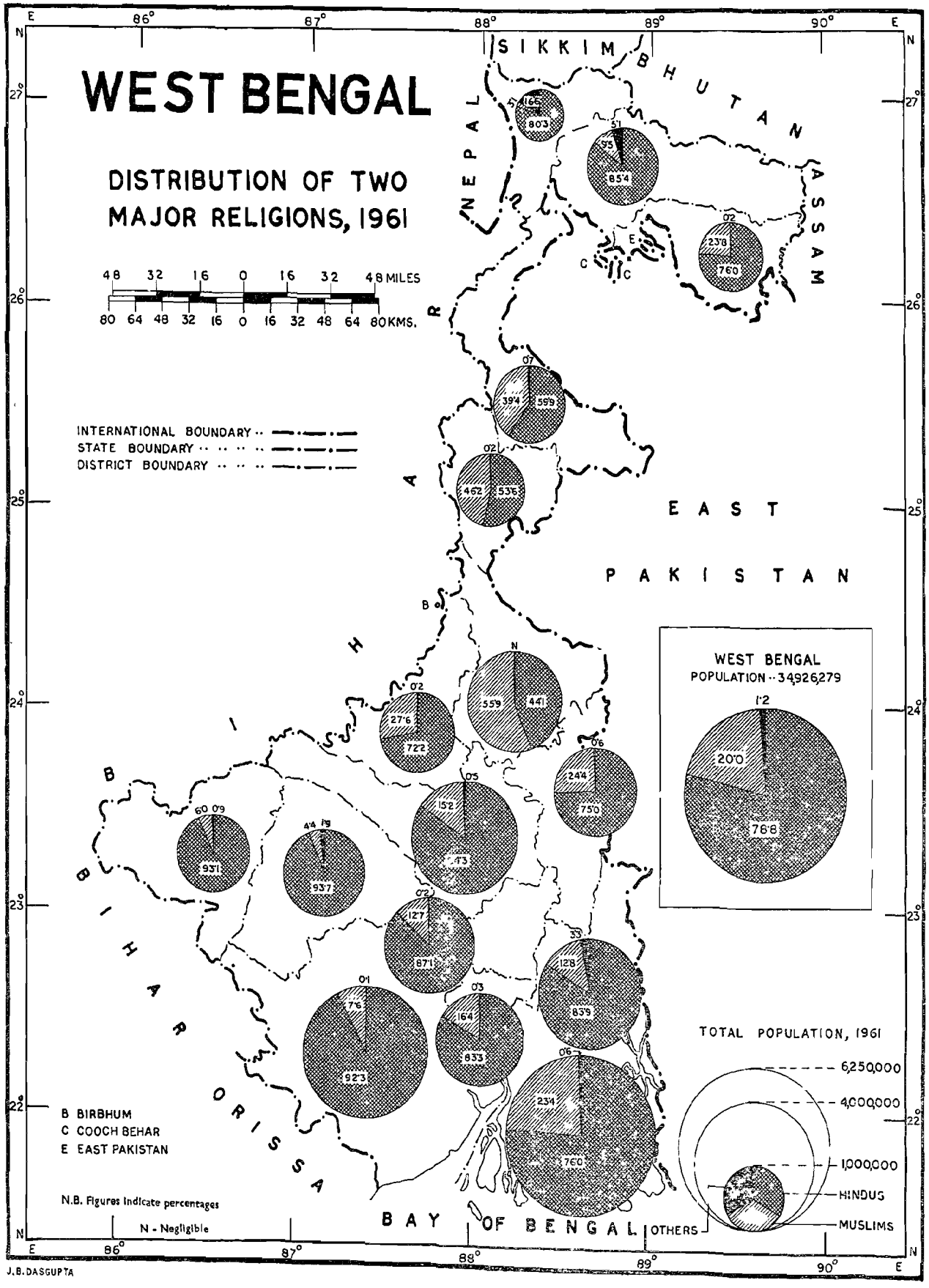
WEST BENGAL
DISTRIBUTION OF TWO MAJOR RELIGIONS, 1961
48 32 16 0 16 32 48 MILES
80 64 48 32 16 0 16 32 48 64 80 KMS.
INTERNATIONAL BOUNDARY
STATE BOUNDARY
DISTRICT BOUNDARY
SIKKIM
BHUTAN
ASSAM
NEPAL
BIHAR
ORISSA
EAST PAKISTAN
BAY OF BENGAL
WEST BENGAL
POPULATION - 34,926,279
1·2
20·0
78·8
TOTAL POPULATION, 1961
6,250,000
4,000,000
1,000,000
HINDUS
MUSLIMS
OTHERS
B BIRBHUM
C COOCH BEHAR
E EAST PAKISTAN
N.B. Figures indicate percentages
N - Negligible
J.B.DASGUPTA
Census Office, West Bengal

TABLE C-VII--RELIGION

This table recalls Union Table D-II of the 1951 Census. It shows separately for Total, Rural and Urban population the number of persons, classified by Sex, professing different Religions. The main table presents separate figures for six principal religions only, *viz.*, Buddhists, Christians, Hindus, Jains, Muslims and Sikhs. Figures relating to other religions and beliefs have been shown in the table under the omnibus column headed " Other Religions and Persuasions ". For persons for whom religion was not recorded in the Enumeration Slip, there is a separate column, headed " Religion not stated". The supplement to the table shows individual figures for all the religions and beliefs which have been clubbed together in column Nos. 18 and 19 (Other Religions and Persuasions). The classification of other religions into tribal and non-tribal, as was done in the 1951 Census, has been abandoned because the supplement spells out the other religions and persuasions individually.

2. In all Indian Censuses down to 1941 the primary sorting of Enumeration Slips was done on the basis of religion. Therefore, population figure for each unit from the village upwards was available differentiated by religion. This grouping by religion had been maintained till the final stages of sorting and as a result many important social and demographic tables like Age, Marital Status, Literacy etc. could be presented religionwise. From 1951 classification by religion conceded its pride of place to economic classification. The information extracted at the 1951 and 1961 Censuses on Religion has been restricted to the ascertainment of numbers only.

3. The instructions in 1961, as in 1951, required the Enumerator to record Religion as returned by the respondent.

TABLE C-VII

State/Division/District	Total Rural Urban	Total			Buddhists		Christians		Names of
		Persons	Males	Females	Males	Females	Males	Females	
1	2	3	4	5	6	7	8	9	
WEST BENGAL	T	34,926,279	18,599,144	16,327,135	57,651	54,602	109,023	95,507	
	R	26,385,437	13,579,044	12,806,393	41,411	41,774	63,445	58,885	
	U	8,540,842	5,020,100	3,520,742	16,240	12,828	45,578	36,622	
Presidency Division	*T*	*18,760,996*	*10,146,740*	*8,614,256*	*56,553*	*54,133*	*94,498*	*84,156*	
	R	*12,835,297*	*6,640,478*	*6,194,819*	*41,247*	*41,686*	*58,892*	*53,118*	
	U	*5,925,699*	*3,506,262*	*2,419,437*	*15,306*	*12,447*	*35,606*	*31,038*	
Darjeeling	T	624,640	335,036	289,604	40,958	1,088	11,749	8,726	
	R	480,003	251,497	228,506	31,500	33,020	10,098	7,066	
	U	144,637	83,539	61,098	9,458	8,068	1,651	1,660	
Jalpaiguri	T	1,359,292	733,339	625,953	9,612	8,646	24,785	23,785	
	R	1,235,478	663,298	572,180	9,376	8,470	24,544	23,717	
	U	123,814	70,041	53,773	236	176	241	68	
Cooch Behar	T	1,019,806	539,694	480,112	67	40	428	317	
	R	948,360	499,414	448,946	8	..	288	252	
	U	71,446	40,280	31,166	59	40	140	65	
West Dinajpur	T	1,323,797	694,372	629,425	50	42	4,250	4,241	
	R	1,224,828	640,029	584,799	46	39	4,098	3,663	
	U	98,969	54,343	44,626	4	3	152	578	
Malda	T	1,221,923	621,990	599,933	5	...	931	1,109	
	R	1,171,138	594,880	576,258	5	...	856	1,080	
	U	50,785	27,110	23,675	..	...	75	29	
Murshidabad	T	2,290,010	1,160,283	1,129,727	12	5	242	251	
	R	2,094,546	1,058,496	1,036,050	...	...	185	222	
	U	195,464	101,787	93,677	12	5	57	29	
Nadia	T	1,713,824	879,430	833,894	26	12	5,300	5,540	
	R	1,397,986	716,264	681,722	15	4	4,728	4,345	
	U	315,338	163,166	152,172	11	8	572	1,195	
24-Parganas	T	6,280,915	3,366,805	2,914,110	658	275	18,996	14,775	
	R	4,282,958	2,216,600	2,066,358	297	153	14,095	12,773	
	U	1,997,957	1,150,205	847,752	361	122	4,901	2,002	
Calcutta	U	2,927,289	1,815,791	1,111,498	5,165	4,025	27,817	25,412	
Burdwan Division	*T*	*16,165,283*	*8,452,404*	*7,712,879*	*1,098*	*469*	*14,525*	*11,351*	
	R	*13,550,140*	*6,938,566*	*6,611,574*	*164*	*88*	*4,553*	*5,767*	
	U	*2,615,143*	*1,513,838*	*1,101,305*	*934*	*381*	*9,972*	*5,584*	
Howrah	T	2,038,477	1,127,392	911,085	135	59	1,920	1,250	
	R	1,213,385	625,570	587,815	53	9	439	399	
	U	825,092	501,822	323,270	82	50	1,481	851	

RELIGION

Religi	Hindus		Jains		Muslims		Sikhs		Other Religions and Persuasions		Religion not stated	
	Males	Females	Males	Females	Males	Females	Males	Females	Males	Females	Males	Females
	10	11	12	13	14	15	16	17	18	19	20	21
	14,672,414	12,850,944	17,165	9,775	3,699,341	3,285,946	23,958	10,226	18,488	20,122	1,104	13
	10,395,381	9,140,387	2,244	1,257	3,056,151	2,943,562	2,830	1,327	17,577	19,200	5	1
	4,277,033	3,110,557	14,921	8,518	43,190	342,384	21,128	8,899	911	922	1,099	12
	7,293,232	*6,113,781*	*14,411*	*8,017*	*2,670,563*	*2,347,105*	*15,471*	*6,113*	*948*	*939*	*1,064*	*12*
	4,343,679	*3,995,692*	*1,468*	*510*	*2,194,474*	*2,103,472*	*671*	*268*	*42*	*73*	*5*	..
	2,949,553	*2,118,039*	*12,943*	*7,507*	*476,089*	*243,634*	*14,800*	*5,845*	*906*	*866*	*1,059*	*12*
	270,059	231,323	701	130	11,027	8,187	501	125	33	7	8	9
	201,912	182,071	290	64	7,624	6,278	66	7	4	..	3	..
	68,147	49,252	411	75	3,403	1,909	435	118	29	7	5	9
	624,436	536,518	625	155	73,201	56,570	671	270	7	..	2	..
	559,519	484,517	505	75	68,885	55,176	460	225	7	..	2	..
	64,917	52,001	120	80	4,316	1,394	211	54	..	..	..	..
	411,148	364,366	586	281	127,348	115,023	117	85	..	..	..	..
	373,609	336,258	198	86	125,398	112,350	3	..	..	..	..	..
	37,539	28,108	388	195	2,040	2,673	114	85	..	..	..	..
	420,324	372,210	558	346	269,176	252,582	14	4	..	..	..	..
	369,922	330,657	196	156	265,764	250,284	3	..	..	.	..	..
	50,402	41,553	362	190	3,412	2,298	11	4	..	..	..	..
	336,043	319,372	44	41	284,933	270,398	34	13	..	.	..	..
	314,560	301,385	42	34	279,394	273,749	23	10	..	..	..	..
	21,483	17,987	2	7	5,539	5,649	11	3	.	..	..	..
	511,557	497,913	391	268	648,095	631,231	33	6	23	53	..	..
	432,880	421,618	113	77	625,280	614,080	15	..	23	53	..	..
	78,677	76,295	278	191	22,745	17,151	18	6	..	..	..	..
	658,575	625,598	111	15	215,055	202,651	350	50	13	28	..	..
	505,186	481,291	39	13	206,264	196,051	24	1	8	17	..	..
	153,389	144,307	72	2	8,791	6,600	326	49	5	11	..	..
	2,667,709	2,202,658	932	190	774,238	694,897	3,158	1,280	7	35	1,047	..
	1,586,091	1,457,895	85	5	615,955	595,504	77	25	..	3	..	..
	981,678	744,763	847	185	158,283	99,393	3,081	1,255	7	32	1,047	..
	1,493,321	963,823	10,463	6,582	267,560	106,566	10,593	4,271	865	816	7	3
	7,379,182	*6,737,163*	*2,754*	*1,758*	*1,028,778*	*938,841*	*8,487*	*4,113*	*17,540*	*19,183*	*40*	*1*
	6,051,702	*5,744,695*	*776*	*747*	*861,677*	*840,090*	*2,159*	*1,059*	*17,535*	*19,127*	..	*1*
	1,327,480	*992,468*	*1,978*	*1,011*	*167,101*	*98,751*	*6,328*	*3,054*	*5*	*56*	*40*	..
	942,625	755,681	2	140	180,435	153,046	2,001	852	14	57	..	..
	510,274	471,908	1	.	114,753	115,460	36	12	14	27	..	..
	432,351	283,773	261	140	65,682	37,586	1,965	840	..	30	..	..

TABLE C-VII

State/Division/District	Total Rural Urban	Total			Name of Buddhists		Christians	
		Persons	Males	Females	Males	Female	Males	Females
1	2	3	4	5	6	7	8	9
Hooghly	T	2,231,418	1,179,267	1,052,151	106	81	2,274	942
	R	1,652,135	847,980	804,155	5	1	160	153
	U	579,283	331,287	247,996	101	80	2,114	789
Burdwan	T	3,082,846	1,658,976	1,423,870	436	117	4,356	3,005
	R	2,521,768	1,328,665	1,193,103	34	30	891	941
	U	561,078	330,311	230,767	402	87	3,467	2,604
Birbhum	T	1,446,158	732,922	713,236	63	13	1,196	608
	R	1,345,389	678,275	667,114	53	13	544	583
	U	100,769	54,647	46,122	10	.	652	25
Bankura	T	1,664,513	840,423	824,090	13	3	1,127	963
	R	1,542,356	776,290	766,066	12	3	946	795
	U	122,157	64,133	58,024	1	..	181	168
Midnapore	T	4,341,855	2,224,073	2,117,782	329	171	2,048	1,255
	R	4,007,569	2,041,386	1,966,183	7	7	673	494
	U	334,286	182,687	151,599	322	164	1,370	761
Purulia	T	1,360,016	689,351	670,669	16	25	1,607	2,728
	R	1,267,538	640,400	627,138	..	25	900	2,402
	U	92,478	48,951	43,527	16	.	707	326
SIKKIM	T	162,189	85,193	76,996	25,781	24,113	1,363	1,450
	R	155,341	81,285	74,056	23,084	21,886	1,199	1,385
	U	6,848	3,908	2,940	2,697	2,227	164	65

RELIGION- *-contd.*

Religions

Hindus		Jains		Muslims		Sikhs		Other Religions and Persuasions		Religion not stated	
Males	Females	Males	Females	Males	Females	Males	Females	Males	Females	Males	Females
10	11	12	13	14	15	16	17	18	19	20	21
1,024,589	919,109	252	213	151,332	131,081	664	713	10	12	40	..
731,444	690,575	70	125	116,145	113,104	150	186	6	11	..	..
293,145	228,534	182	88	35,187	17,977	514	527	4	1	40	..
1,402,341	1,196,534	1,411	514	246,364	221,305	4,065	1,790	1	5	..	..
1,123,749	994,072	354	310	202,177	197,115	1,459	631	1	4	..	..
278,592	202,462	1,057	204	44,187	24,190	2,606	1,159	..	1	..	..
530,873	512,788	35	310	200,044	199,469	364	47	32	..	..	1
483,214	472,42	61	50	194,14	194,000	226	38	31	..	..	1
47,659	40,365	289	260	5, 8	5,463	138	9	1	.	..	..
786,213	773,186	95	91	38,959	34,048	37	18	13,979	15,781	..	..
724,151	716,363	66	81	37,125	33,028	11	17	13,979	15,779	..	..
62,062	56,823	29	10	1,834	1,020	26	1	..	2	..	..
2,051,979	1,953,890	217	222	168,312	161,703	1,192	519	1	22	..	..
1,883,051	1,813,460	130	91	157,345	152,056	179	85	1	..	.	..
168,928	140,440	87	131	10,967	9,647	1,013	434	..	22	..	..
640,562	625,975	167	268	43,332	38,189	164	174	3,503	3,306	..	..
595,819	585,904	94	90	39,986	35,321	98	90	3,503	3,306	..	..
44,743	40,071	73	178	3,346	2,868	66	84	..	..	..	..
57,337	50,828	14	5	617	590	68	4	..	..	13	6
56,328	50,200	14	5	579	570	68	4	..	..	13	6
1,009	628	..	.	38	20	..	..	..	..	..	..

SUPPLEMENT TO TABLE C-VII

Details of Combined Entries included in Columns 18 and 19 under "Other Religions and Persuasions"

Sect and Locality	Total Rural Urban	Persons	Males	Females
1	2	3	4	5
WEST BENGAL				
SARIDHARAMA				
All Districts	*T*	*35,928*	*17,319*	*18,609*
	R	*35,926*	*17,319*	*18,607*
	U	*2*	..	*2*
Bankura	T	29,119	13,816	15,303
	R	29,117	13,816	15,301
	U	2	..	2
Purulia	T	6,809	3,503	3,306
	R	6,809	3,503	3,306
	U	..	..	..
JEWS				
All Districts	*T*	*1,191*	*656*	*535*
	R	..	..	..
	U	*1,191*	*656*	*535*
24-Parganas	T	25	..	25
	R	..	..	..
	U	25	..	25
Calcutta	U	1,165	656	509
Midnapore	T	1	..	1
	R	..	..	..
	U	1	..	1
MARANGBORO				
All Districts	*T*	*701*	*178*	*523*
	R	*701*	*178*	*523*
	U	..	..	..
Murshidabad	T	42	14	28
	R	42	14	28
	U	..	..	..
Nadia	T	18	1	17
	R	18	1	17
	U	..	..	..
Bankura	T	641	163	478
	R	641	163	478
	U	..	..	..
ZOROASTRIANS				
All Districts	*T*	*347*	*191*	*156*
	R	*18*	*9*	*9*
	U	*329*	*182*	*147*
ZOROASTRIANS—*contd.*				
Darjeeling	T	36	29	7
	R	..	..	..
	U	36	29	7
Murshidabad	T	14	9	5
	R	14	9	5
	U	..	..	..
24-Parganas	T	7	2	5
	R	3	..	3
	U	4	2	2
Calcutta	U	279	151	128
Howrah	T	8	..	8
	R	1	..	1
	U	7	..	7
Hooghly	T	1	..	1
	R	..	..	..
	U	1	..	1
Burdwan	T	1	..	1
	R	..	..	..
	U	1	..	1
Midnapore	T	1	..	1
	R	..	..	..
	U	1	..	1
BRAHMO				
All Districts	*T*	*285*	*82*	*203*
	R	*46*	*16*	*30*
	U	*239*	*66*	*173*
Nadia	T	16	5	11
	R	..	..	..
	U	16	5	11
24-Parganas	T	10	5	5
	R	..	..	..
	U	10	5	5
Calcutta	U	165	51	114
Howrah	T	63	14	49
	R	40	14	26
	U	23	..	23

SUPPLEMENT TO TABLE C-VII- *contd.*

Details of Combined Entries included in Columns 18 and 19 under "Other Religions and Persuasions"

Sect and Locality	Total Rural Urban	Persons	Males	Females
1	2	3	4	5
WEST BENGAL				
BRAHMO- *contd.*				
Hooghly . . .	T	4	4	..
	R	..	..	..
	U	4	4	..
Burdwan . . .	T	5	1	4
	R	5	1	4
	U	..	..	..
Birbhum . .	T	1	1	..
	R	..	..	..
	U	1	1	..
Midnapore . . .	T	21	1	20
	R	1	1	..
	U	20	..	20
CONFUCIAN				
All Districts . .	*T*	*70*	*5*	*65*
	R	..	..	..
	U	*70*	*5*	*65*
Calcutta . . .	U	70	5	65
SANTAL				
All Districts . .	*T*	*38*	*38*	..
	R	*38*	*38*	..
	U	..	..	..
Nadia	T	7	7	..
	R	7	7	..
	U	..	..	..
Birbhum . . .	T	31	31	..
	R	31	31	..
	U	..	..	..
PUTLI				
All Districts . .	*T*	*17*	*6*	*11*
	R	*17*	*6*	*11*
	U	..	..	..
Hooghly . . .	T	17	6	11
	R	17	6	11
	U	..	..	..
CHANDOBONGA				
All Districts . .	*T*	*14*	..	*14*
	R	*14*	..	*14*
	U	..	..	..
Murshidabad . .	T	14	..	14
	R	14	..	14
	U	..	..	..
TIRKIA				
All Districts . .	*T*	*7*	*7*	..
	R	*7*	*7*	..
	U	..	..	..
Jalpaiguri . . .	T	7	7	..
	R	7	7	..
	U	..	..	..
PAHARIA				
All Districts . .	*T*	*6*	..	*6*
	R	*6*	..	*6*
	U	..	..	..
Murshidabad . .	T	6	..	6
	R	6	..	6
	U	..	..	..
JASMIN				
All Districts . .	*T*	*4*	*4*	..
	R	*4*	*4*	..
	U	..	..	..
Darjeeling . . .	T	4	4	..
	R	4	4	..
	U	..	..	..
SHINTO				
All Districts . .	*T*	*2*	*2*	..
	R	..	..	..
	U	*2*	*2*	..
Calcutta . . .	U	2	2	..

C-VIII

SCHEDULED CASTES AND SCHEDULED TRIBES

PART A

CLASSIFICATION BY LITERACY AND INDUSTRIAL CATEGORY OF WORKERS AND NON-WORKERS AMONG SCHEDULED CASTES

PART B

CLASSIFICATION BY LITERACY AND INDUSTRIAL CATEGORY OF WORKERS AND NON-WORKERS AMONG SCHEDULED TRIBES

TABLE C-VIII- -SCHEDULED CASTES AND SCHEDULED TRIBES CLASSIFIED BY LITERACY AND INDUSTRIAL CATEGORY OF WORKERS AND NON-WORKERS

This table is prepared in two parts. Part A relates to the Scheduled Castes and Part B to the Scheduled Tribes population. Each part gives figures separately for Total, Rural and Urban sectors of the population. Figures are presented down to the district level. The table shows the total Scheduled Castes/Tribes population, its distribution by Sex and Literacy, into the broad nine Industrial Categories of Workers and Non-workers adopted for the Primary Census Abstract. This table has a limited correspondence to Union Table D-III of 1951 which showed the total Scheduled Castes/Tribes population of the State and Districts, classified by Sex alone.

2. The table will produce valuable information on literacy and emplomeut of the members of the Scheduled Castes and Tribes, who enjoy certain rights and privileges guaranteed by the Constitution. It is for the first time in the 1961 Census that the Scheduled Castes/Tribes population has been classified by Literacy.

3. The following is an extract of the instructions issued to the Enumerators for recording the answer to the question relating to Scheduled Castes and Scheduled Tribes:

"*Q. 5(c) Scheduled Castes and Scheduled Tribes*

The answer to this question will be recorded only if a person belongs to a Scheduled Caste or Scheduled Tribe. If the person belongs to a Scheduled Caste or Scheduled Tribe obtaining in your State, or in your district write the name of the caste or tribe to which he belongs. For all others, write 'X' in this column. A list of Scheduled Castes and Scheduled Tribes obtaining in your State or in your district is given elsewhere in these instructions.

If the person belonging to a Scheduled Caste or Scheduled Tribe returns his caste or tribe by a synonym or a generic name of a caste or tribe as given in your list, write the name as returned and the name of the relevant caste or tribe, as per printed list, within brackets.

Do not write the names of Scheduled Caste in general terms as 'Harijan', 'Achhut'. You should ascertain the name of the caste when it is returned and write it. If a person is negligent and insists on calling himself merely 'Harijan' tell him that this description will not earn the person any benefits under the Constitution permissible to Scheduled Castes and Scheduled Tribes. This may persuade him to give out the correct name.

Scheduled Castes can belong only to the Hindu or Sikh religions. If a person belongs to a Scheduled Caste, there will be either 'H' or 'S' in the answer to question 5(b)*. Scheduled Tribes may belong to any religion."

4. The President's Order classifying the Scheduled Castes and Tribes is contained in the "Scheduled Castes and Scheduled Tribes lists Modification Order 1956". This list gives only the names of the main castes or tribes. A caste may also be known by a local name which may be either a generic name or a synonym of the main caste, and a tribe by the name of its sub-tribe or class. It was not possible to include all these nomenclatures in the President's Order. In the 1951 Census, due to the strict application of the "Order" many persons who returned themselves by generic names or synonyms of castes were omitted to be enumerated as members of Scheduled Castes. In order to avoid such difficulties in the 1961 Census it was decided by the Registrar General to ascertain for each district whether any generic name or synonym was found in the case of Scheduled Castes or whether the Tribes were generally known by the name of sub-tribe or class and to prepare lists accordingly for circulation to the Enumerators for reference at the time of Enumeration. A list was accordingly prepared in consultation with the District Magistrates and referred to the Director of Tribal Welfare, Government of West Bengal for scrutiny. The final list of synonyms and sub-caste/sub-tribe names that emerged from his scrutiny was circulated to the Enumerators along with the list as per the President's Order. A list of those synonyms and the sub-caste/sub-tribe names against each main caste/tribe is given in an Appendix to this Fly-leaf.

* Question 5 (b) was on a person's religion.

5. As regards Sikkim, it was reported by the Chief Secretary to the Government of Sikkim that the Sikkim Durbar had not passed any Order declaring any caste or tribe as Scheduled Caste or a Scheduled Tribe. No person was, therefore, returned in Sikkim as belonging to a Scheduled Caste or a Scheduled Tribe.

6. In addition to this table a number of special tables on each Scheduled Caste and Scheduled Tribe have been prepared. These special tables are printed in Part V-A of the Census Publications.

7. The following two statements show percentage distribution of total males and females population of Scheduled Castes and Scheduled Tribes among literates and illiterates and workers and non-workers:

STATEMENT I

Percentage Distribution of Total Males and Females Population of Members of Scheduled Castes and Scheduled Tribes among Workers and Non-workers

State/District	Scheduled Castes						Scheduled Tribes					
	Workers			Non-workers			Workers			Non-workers		
	Persons	Males	Females	Persons	Males	Females	Persons	Males	Females	Persons	Males	Females
1	2	3	4	5	6	7	8	9	10	11	12	13
WEST BENGAL	34·06	55·32	10·84	65·94	44·68	89·16	50·14	58·48	41·55	49·86	41·52	58·45
Darjeeling . .	40·66	58·49	20·96	59·34	41·51	79·04	47·86	56·99	37·74	52·14	43·01	62·26
Jalpaiguri . .	35·38	56·79	10·78	64·62	43·21	89·22	46·74	54·10	38·68	53·26	45·90	61·32
Cooch Behar .	32·78	58·35	4·39	67·22	41·65	95·61	35·97	54·72	15·32	64·03	45·28	84·68
West Dinajpur	34·00	59·08	5·62	66·00	40·92	94·38	43·00	59·93	26·45	57·00	40·07	73·55
Malda . .	34·41	56·55	11·78	65·59	43·45	88·22	45·62	60·81	29·96	54·38	39·19	70·04
Murshidabad .	32·89	54·08	10·73	67·11	45·92	89·27	47·99	57·46	38·45	52·01	42·54	61·55
Nadia . .	28·82	51·82	4·21	71·18	48·18	95·79	41·94	57·01	26·31	58·06	42·99	73·69
24-Parganas	28·44	51·66	2·87	71·56	48·34	97·13	40·24	57·07	21·98	59·76	42·93	78·02
Calcutta .	46·58	65·38	10·87	53·42	34·62	89·13	55·63	65·58	12·15	44·37	34·42	87·85
Howrah .	31·00	54·82	4·05	69·00	45·18	95·95	65·21	78·12	45·97	34·79	21·88	54·03
Hooghly . .	34·56	55·01	12·34	65·44	44·99	87·66	54·78	59·15	50·24	45·22	40·85	49·76
Burdwan . .	34·96	54·78	13·57	65·04	45·22	86·43	52·46	58·68	45·56	47·54	41·32	54·44
Birbhum . .	35·88	56·43	15·01	64·12	43·57	84·99	49·91	59·22	40·61	50·09	40·78	59·39
Bankura . .	42·63	58·35	26·44	57·37	41·65	73·56	54·28	59·36	49·27	45·72	40·64	50·73
Midnapore . .	35·17	55·08	14·52	64·83	44·92	85·48	52·49	57·80	47·44	47·51	42·20	52·56
Purulia . .	48·99	59·57	57·56	51·01	40·43	62·44	58·67	63·34	53·96	41·33	36·66	46·04

STATEMENT II

Percentage Distribution of Total Population of Scheduled Castes/Scheduled Tribes Literate and Illiterate

State/District	Scheduled Castes						Scheduled Tribes					
	Literate			Illiterate			Literate			Illiterate		
	Persons	Males	Females	Persons	Males	Females	Persons	Males	Females	Persons	Males	Females
1	2	3	4	5	6	7	8	9	10	11	12	13
WEST BENGAL	13·58	21·80	4·61	86·42	78·20	95·39	6·55	11·20	1·76	93·45	88·80	98·24
Darjeeling .	22·24	33·11	10·23	77·76	66·89	89·77	15·32	23·40	6·38	84·68	76·60	93·62
Jalpaiguri .	9·77	15·36	3·34	90·23	84·64	96·66	7·47	11·09	3·51	92·53	88·91	96·49
Cooch Behar .	17·18	27·76	5·44	82·82	72·24	94·56	10·74	14·83	6·23	89·26	85·17	93·77
West Dinajpur	10·84	18·69	1·97	89·16	81·31	98·03	5·27	9·65	0·98	94·73	90·35	99·02
Malda . .	10·51	18·15	2·69	89·49	81·85	97·31	4·18	7·53	0·72	95·82	92·47	99·28
Murshidabad .	8·81	14·52	2·84	91·19	85·48	97·16	2·51	4·75	0·26	97·49	95·25	99·74
Nadia	16·76	25·55	7·37	83·24	74·45	92·63	5·26	9·42	0·96	94·74	90·58	99·04
24-Parganas .	19·01	30·28	6·59	80·99	69·72	93·41	7·18	12·47	1·45	92·82	87·53	98·55
Calcutta . .	26·49	31·78	16·44	73·51	68·22	83·56	33·61	37·49	16·63	66·39	62·51	83·37
Howrah . .	16·22	24·51	6·83	83·78	75·49	93·17	6·33	8·50	3·10	93·67	91·50	96·90
Hooghly . .	11·80	19·50	3·43	88·20	80·50	96·57	4·16	7·35	0·85	95·84	92·65	99·15
Burdwan .	9·77	15·37	3·73	90·23	84·63	96·27	3·41	5·86	0·70	96·59	94·14	99·30
Birbhum .	7·32	12·66	1·89	92·68	87·34	98·11	3·40	6·29	0·50	96·60	93·71	99·50
Bankura . .	7·20	12·65	1·60	92·80	87·35	98·40	7·49	13·96	1·09	92·51	86·04	98·91
Midnapore .	14·90	24·69	4·75	85·10	75·31	95·25	6·02	10·63	1·64	93·98	89·37	98·36
Purulia . .	7·05	12·39	1·29	92·95	87·61	98·71	8·05	14·97	1·06	91·95	85·03	98·94

APPENDIX

List of Scheduled Castes and Scheduled Tribes in West Bengal with Synonyms and Sub-Castes/Sub-Tribes

SCHEDULED CASTES

Name of the Castes	Synonyms	Sub-Castes
1. Throughout the State:—		
1. Bauri	..	..
2. Chamar, Charmakar, Mochi, Muchi, Rabidas, Ruidas or Rishi	Satnami	..
3. Dhoba or Dhobi	Dhopa, Rajak or Sukladas	..
4. Dom or Dhangad	..	..
5. Dosadh or Dusadh including Dhari or Dharhi	..	..
6. Ghasi	..	..
7. Lalbegi	..	..
8. Musahar	..	..
9. Pan or Sawasi	..	..
10. Pasi	..	..
11. Rajwar	Rajbar	..
12. Turi	..	..
2. Throughout the State except in the Purulia district and the territories transferred from the Purnea district of Bihar:—		
1. Bagdi or Duley	Byagra Kshatriya	Let, Matia
2. Bahelia	..	..
3. Baiti	Chunari	..
4. Bediya	..	..
5. Beldar	..	..
6. Bhuimali	..	..
7. Bhuiya	..	..
8. Bind	Bid, Bin	..
9. Damai (Nepali)	..	..
10. Doai	Dai	..
11. Gonrhi	..	..
12. Hari	..	..
13. Jalia Kaibartta	..	..
14. Jhalo Malo or Malo	..	..
15. Kadar	..	..
16. Kami (Nepali)	..	..
17. Kandra	..	..
18. Kaora	..	..
19. Karenga or Koranga	..	..
20. Kaur	..	..

APPENDIX—*contd.*

SCHEDULED CASTES—*contd.*

Name of the Castes	Synonyms	Sub-Castes
21. Keot or Keyot	..	..
22. Khaira	Layak	..
23. Khatik	..	..
24. Koch	..	..
25. Konai	..	..
26. Konwar	..	..
27. Kotal	..	..
28. Lohar	..	..
29. Mahar	..	..
30. Mal	..	..
31. Mallah	..	..
32. Mehtor	..	..
33. Namasudra	..	..
34. Nuniya	..	..
35. Paliya	..	..
36. Patni	..	..
37. Pod or Poundra	Pure	..
38. Rajbanshi	..	..
39. Sarki (Nepali)	..	..
40. Sunri excluding Saha	..	..
41. Tiyar	..	..
3. In the Purulia district and the territories transferred from the Purnea district of Bihar:—		
1. Bantar	..	..
2. Bhogta	..	..
3. Chaupal	..	..
4. Dabgar	..	..
5. Halalkhor	..	..
6. Hari, Mehtor or Bhangi	..	..
7. Kanjar	..	..
8. Kurariar	..	..
9. Nat	..	..
4. In the territories transferred from the Purnea district of Bihar:—		
Bhumij	..	..

APPENDIX—*contd.*

SCHEDULED TRIBES

Name of the Tribes	Synonyms	Sub-Tribes
1. Throughout the State:—		
1. Ho	..	..
2. Kora	Mudikora	..
3. Lodha, Kheria or Kharia	..	
4. Mal Pahariya	..	..
5. Munda	..	..
6. Oraon	..	..
7. Santal	..	..
2. Throughout the State except the territories transferred from the Purnea district of Bihar:—		
Bhumij	..	..
3. Throughout the State except in the Purulia district and the territories transferred from the Purnea district of Bihar:—		
1. Bhutia including Sherpa, Toto, Dukpa, Kagatay, Tibetan and Yolmo	..	..
2. Chakma	.	..
3. Garo	.	
4. Hajang	..	
5. Lepcha	..	.
6. Magh	..	.
7. Mahali	..	..
8. Mech	Bodo	..
9. Mru	..	..
10. Nagesia	..	..
11. Rabha	..	..
4. In the Purulia district and the territories transferred from the Purnea district of Bihar:—		
1. Asur	..	..
2. Baiga	..	..
3. Banjara	..	..
4. Bathudi	..	..
5. Bedia	..	..
6. Binjhia	..	..
7. Birhor	..	..
8. Birjia	..	..
9. Cherc	..	..
10. Chik Baraik	..	..

APPENDIX—*contd.*

SCHEDULED TRIBES—*contd.*

Name of the Tribes	Synonym	Sub-T
11. Gond	..	..
12. Gorait	..	.
13. Karmali	..	..
14. Kharwar	..	.
15. Khond	..	..
16. Kisan	..	..
17. Korwa	..	..
18. Lohara or Lohra	..	.
19. Mahli	...	..
20. Parhaiya	..	.
21. Sauria Paharia	..	.
22. Savar	..	..

The following Castes or Tribes do not belong to the Scheduled Castes or Tribes dut is likely that these Caste or Tr also known by some other names which are mentioned in the Schedule of Castes and Tribes. Special enquiry ma be n i case of those Castes or Tribes and the corresponding name in the Schedule of Castes and Tribes may be entered, alon name of the Caste or Tribe given below, if it is found that any of these Castes or Tribes in reali.y is on of the ne le Castes or Tribes:

1. Bhakat
2. Dhibar
3. Majhi
4. Deshi
5. Nagbonshi
6. Dhangad
7. Madeshiya
8. Kshatriya
9. Sarder
10. Buna or Buno

TABLE C-VIII—SCHEDULED CASTES AND SCHEDULED TRIBES

Part A—Classification by Literacy and Industrial Category of Workers and Non-workers among Scheduled Castes

This part of the table relates to Scheduled Castes population only. It classifies the Scheduled Castes population of the State, Divisions and Districts by Literacy and Industrial Category of Workers and Non-workers. Separate figures have been shown for Total, Rural and Urban sectors of the population.

2. Instructions regarding Enumeration of Scheduled Castes population in the 1961 Census have been reproduced in the main Fly-leaf to Table C-VIII.

TABLE C-VIII—SCHEDULED CASTES

Part A- -Classification by Literacy and Industrial Category of

State/Division/District	Total Rural Urban	Total			Illiterate		Literate and educated persons	
		Persons	Males	Females	Males	Females	Males	Females
1	2	3	4	5	6	7	8	9
WEST BENGAL	T	6,890,314	3,596,609	3,293,705	2,812,486	3,141,972	784,123	151,733
	R	6,217,241	3,208,080	3,009,161	2,533,936	2,893,954	674,144	115,207
	U	673,073	388,529	284,544	278,550	248,018	109,979	36,526
Presidency Division	*T*	*3,713,139*	*1,960,833*	*1,752,306*	*1,463,320*	*1,653,237*	*497,513*	*99,069*
	R	*3,324,841*	*1,729,671*	*1,595,170*	*1,303,131*	*1,520,469*	*426,540*	*74,701*
	U	*388,298*	*231,162*	*157,136*	*160,189*	*132,768*	*70,973*	*24,368*
Darjeeling	T	82,381	43,241	39,140	28,924	35,137	14,317	4,003
	R	66,464	34,104	32,360	22,643	29,826	11,461	2,534
	U	15,917	9,137	6,780	6,281	5,311	2,856	1,469
Jalpaiguri	T	418,655	223,801	194,854	189,430	188,337	34,371	6,517
	R	400,411	213,468	186,943	181,440	181,031	32,028	5,912
	U	18,244	10,333	7,911	7,990	7,306	2,343	605
Cooch Behar	T	478,313	251,620	226,693	181,782	214,370	69,838	12,323
	R	473,152	249,090	224,062	180,176	212,365	68,914	11,697
	U	5,161	2,530	2,631	1,606	2,005	924	626
West Dinajpur	T	286,453	152,041	134,412	123,621	131,769	28,420	2,643
	R	275,545	146,140	129,405	119,119	127,145	27,021	2,260
	U	10,908	5,901	5,007	4,502	4,624	1,399	383
Malda	T	163,433	82,614	80,819	67,616	78,643	14,998	2,176
	R	159,396	80,448	78,948	66,032	77,018	14,416	1,930
	U	4,037	2,166	1,871	1,584	1,625	582	246
Murshidabad	T	282,168	144,271	137,897	123,327	133,987	20,944	3,910
	R	260,319	132,622	127,697	114,063	124,566	18,559	3,131
	U	21,849	11,649	10,200	9,264	9,421	2,385	779
Nadia	T	350,162	181,004	169,158	134,764	156,697	46,240	12,461
	R	324,921	167,579	157,342	126,378	146,308	41,201	11,034
	U	25,241	13,425	11,816	8,386	10,389	5,039	1,427
24-Parganas	T	1,524,922	799,283	725,639	557,264	677,786	242,019	47,853
	R	1,364,633	706,220	658,413	493,280	622,210	212,940	36,203
	U	160,289	93,063	67,226	63,984	55,576	29,079	11,650
Calcutta	U	126,652	82,958	43,694	56,592	36,511	26,366	

AND SCHEDULED TRIBES

Workers and Non-workers among Scheduled Castes

WORKERS							
		I		II		III In Mining, Quarrying, Livestock, Forestry Fishing, Hunting and Plantations, Orchards and allied activities	
Total Workers		As Cultivator		As Agricultural Labourer			
Males	Females	Males	Females	Males	Females	Males	Females
10	11	12	13	14	15	16	17
1,989,683	**356,946**	**855,226**	**89,417**	**533,785**	**118,204**	**122,753**	**25,037**
1,771,793	**328,327**	**849,539**	**89,110**	**525,705**	**117,334**	**114,739**	**24,319**
217,890	**28,619**	**5,687**	**307**	**8,080**	**870**	**8,014**	**718**
1,074,704	*103,755*	*562,345*	35,025	*205,839*	*10,712*	*50,036*	*11,088*
944,142	*90,616*	*559,288*	*34,911*	*202,674*	*10,578*	*47,236*	*10,971*
130,562	*13,139*	*3,057*	*114*	*3,165*	*134*	*2,800*	*117*
25,292	8,202	11,795	3,849	1,250	313	3,096	2,804
19,456	7,574	11,773	3,819	1,197	250	3,065	2,797
5,836	628	22	30	53	63	31	7
127,105	21,011	100,471	12,880	5,714	242	7,740	5,909
122,650	20,621	99,333	12,830	5,521	242	7,618	5,901
4,455	390	1,138	50	193	..	122	8
146,816	9,953	127,195	7,269	10,156	286	1,170	49
145,804	9,750	127,160	7,269	10,128	285	1,132	49
1,012	203	35	..	28	1	38	.
89,830	7,553	59,053	1,863	19,592	2,537	951	24
86,446	7,115	58,803	1,853	19,304	2,505	864	24
3,384	438	250	10	288	32	87	..
46,717	9,522	22,386	2,582	8,759	2,696	3,485	115
45,657	9,392	22,386	2,582	8,701	2,696	3,467	115
1,060	130	..	..	58	..	18	..
78,015	14,801	21,867	1,839	25,888	1,526	11,340	1,530
73,114	13,445	21,784	1,831	25,542	1,523	10,559	1,465
4,901	1,356	83	8	346	3	781	65
93,790	7,115	40,112	891	22,146	863	8,303	179
86,932	6,130	39,780	888	21,797	839	8,070	172
6,858	985	332	3	349	24	233	7
412,898	20,849	179,459	3,852	112,330	2,248	13,674	475
364,083	16,589	178,269	3,839	110,484	2,238	12,461	448
48,815	4,260	1,190	13	1,846	10	1,213	27
54,241	4,749	7	..	4	1	277	3

TABLE C-VIII—SCHEDULED CASTES

Part A—Classification by Literacy and Industrial Category of

State/Division/District	Total Rural Urban	WORKERS IV At Household Industry Males	IV At Household Industry Females	V In manufacturing other than Household Industry Males	V In manufacturing other than Household Industry Females	VI In Construction Males	VI In Construction Females
1	2	18	19	20	21	22	23
WEST BENGAL	T	51,478	35,804	125,900	21,430	16,045	1,642
	R	43,529	34,362	48,033	15,647	9,304	921
	U	7,949	1,442	77,867	5,783	6,741	721
Presidency Division	*T*	*27,050*	*15,092*	*65,332*	*8,309*	*8,038*	*363*
	R	*21,025*	*14,261*	*22,059*	*5,906*	*3,972*	*195*
	U	*6,025*	*831*	*43,273*	*2,403*	*4,066*	*168*
Darjeeling	T	1,572	309	1,586	10	280	55
	R	866	262	63	4	131	51
	U	706	47	1,523	6	149	4
Jalpaiguri	T	1,094	754	1,228	255	749	22
	R	869	709	817	208	647	13
	U	225	45	411	47	102	9
Cooch Behar	T	768	1,390	732	170	113	2
	R	744	1,366	497	154	80	1
	U	24	24	235	16	33	1
West Dinajpur	T	942	1,478	1,060	359	491	114
	R	809	1,429	575	284	250	90
	U	133	49	485	75	241	24
Malda	T	2,599	2,084	1,232	135	252	..
	R	2,572	2,059	969	128	203	..
	U	27	25	263	7	49	..
Murshidabad	T	4,485	3,769	1,969	1,802	757	39
	R	4,243	3,712	1,475	1,763	584	12
	U	242	57	494	39	173	27
Nadia	T	6,176	2,466	3,625	518	1,035	34
	R	5,231	2,258	2,404	381	666	5
	U	945	208	1,221	137	369	29
24-Parganas	T	6,864	2,772	40,173	4,682	2,844	69
	R	5,691	2,466	15,259	2,984	1,411	23
	U	1,173	306	24,914	1,698	1,433	46
Calcutta	U	2,550	70	13,727	378	1,517	28

AND SCHEDULED TRIBES *-contd.*

Workers and Non-workers among Scheduled Castes- *-contd.*

WORKERS							
VII		VIII		X		X	
In Trade and Commerce		In Transport, Storage and Communication		In Other Services		Non-workers	
Males	Females	Males	Females	Males	Females	Males	Females
24		26	27	28	29	30	31
58,622	12,945	36,346	982	189,528	51,485	1,606,926	2,936,759
32,597	11,210	16,416	338	131,931	35,086	1,436,287	2,680.834
26,025	1,735	19,930	644	57,597	16,399	170,639	255.925
1,05(	*47)*	*8 0*	*249*	*98,828*	*17,433*	*836,'29*	*1,645,551*
21 143	*5,7 1*	*6,6 1*	*47*	*60,654*	*9,436*	*785,529*	*,504,.54*
1,893	*7(*	*11 509*	*202*	*3(,774*	*8,4(2*	*100,600*	*143,997*
341	17	673	21	3,699	724	17,949	30,9 8
472	81	214	7	1,675	303	14,648	24,786
869	36	459	14	2,024	421	3,301	6,152
2, 67	82	1 112	13	6,590	654	96,696	17' 843
1,781	276	801	5	5,313	437	90,8'8	166,322
376	6	311	8	1 277	2'7	5,878	7,,21
1,894	03	328	7	4,460	471	104,804	216.740
,751	3(4	159	..	4,153	332	103,286	214,312
1	5	169	7	307	14(	1,518	2,428
2,187	312	547	26	5,007	840	62,211	126,859
1 461	289	204	..	4,176	641	59,694	122,290
726	23	343	26	831	199	2,517	4,569
1 436	278	504	5	6,064	1,627	35,897	71,297
1,114	271	416	.	5,829	1,541	34,791	69,556
322	7	8	5	235	86	1,106	1,741
2,145	1,275	807	7	8,757	3,014	66,256	123,096
,364	1 181	557	1	7,006	1,957	59,508	114,252
781	94	250	6	1,751	1,057	6,748	8,844
3,462	630	1,781	11	7,150	1,523	87,214	162,043
2,372	595	978	8	5,634	984	80,647	151,212
1,090	35	803	3	1,516	539	6,567	10,831
16,189'	1,922	6,442	75	34,923	4,754	386,385	704,790
10,878	1,714	3,362	26	26,268	2,851	342,137	641,824
5,311	208	3,080	49	8,655	1,903	44,248	62,966
7,975	354	6,006	84	22,178	3,831	28,717	38,945

TABLE C-VIII—SCHEDULED CASTES

Part A—Classification by Literacy and Industrial Category of

State Division/District	Total Rural Urban	Total			Illiterate		Literate and educated persons	
		Persons	Males	Females	Males	Females	Males	Females
1	2	3	4	5	6	7	8	9
Burdwan Division	*T*	*3,177,175*	*1,635,776*	*1,541,399*	*1,349,166*	*1,[illegible]*	*286,610*	*52,664*
	R	*2,892,400*	*1,478,409*	*1,413,991*	*1,230,205*	*1,[illegible]*	*247,604*	*40,506*
	U	*284,775*	*157,367*	*127,408*	*118,361*	*115,[illegible]*	*39,006*	*12,158*
Howrah	T	299,791	159,142	140,649	120,130	131,045	39,012	9,604
	R	235,485	120,446	115,039	90,771	107,804	29,675	7,235
	U	64,306	38,696	25,610	29,359	23,241	9,337	2,369
Hooghly	T	445,208	231,901	213,307	186,681	205,990	45,220	7,317
	R	388,457	200,022	188,435	163,705	183,797	36,317	4,638
	U	56,751	31,879	24,872	22,976	22,193	8,903	2,679
Burdwan	T	753,883	391,358	362,525	331,202	348,994	60,156	13,531
	R	686,507	354,319	332,188	303,992	322,637	50,327	9,551
	U	67,376	37,039	30,337	27,210	26,357	9,829	3,980
Birbhum	T	421,344	212,329	209,015	185,457	205,061	26,872	3,954
	R	399,728	201,856	197,872	177,361	194,240	24,495	3,632
	U	21,616	10,473	11,143	8,096	10,821	2,377	322
Bankura	T	492,700	249,984	242,716	218,364	238,837	31,620	3,879
	R	466,901	235,850	231,051	206,422	227,846	29,428	3,205
	U	25,799	14,134	11,665	11,942	10,991	2,192	674
Midnapore	T	563,406	286,795	276,611	215,980	263,477	70,815	13,134
	R	531,300	270,142	261,158	203,838	249,837	66,304	11,321
	U	32,106	16,653	15,453	12,142	13,640	4,511	1,813
Purulia	T	200,843	104,267	96,576	91,352	95,331	12,915	1,245
	R	184,022	95,774	88,248	84,716	87,324	11,058	924
	U	16,821	8,493	8,328	6,636	8,007	1,857	321

AND SCHEDULED TRIBES- *contd.*

Workers and Non-workers among Scheduled Castes—*contd.*

WORKERS							
		I		II		III	
						In Mining, Quarrying, Livestock, Forestry, Fishing, Hunting and Plantations, Orchards and allied activities	
Total Workers		As Cultivator		As Agricultural Labourer			
Males	Females	Males	Female	Males	Females	Males	Females
10	11	12	13	14	15	16	17
914,979	*253,191*	*292,881*	*54,392*	*327,946*	*107,492*	*72,717*	*13,949*
827,651	*237,711*	*290,251*	*54,199*	*323,031*	*106,756*	*67,503*	*13,348*
87,328	*15,480*	*2,630*	*193*	*4,915*	*736*	*5,214*	*601*
87,245	5,095	18,497	391	18,392	234	4,520	153
63,546	4,049	18,144	391	17,661	231	3,796	141
23,699	1,046	353		731	3	724	12
127,570	26,316	39,590	2,472	53,011	13,894	3,057	797
109,940	22,772	39,253	2,454	52,203	13,755	2,536	711
17,630	3,544	337	18	808	139	521	86
214,395	49,190	49,180	5,095	66,568	13,986	44,054	9,076
194,430	45,714	48,590	5,065	65,989	13,863	40,741	8,679
19,965	3,476	549	30	579	123	3,313	397
119,823	31,368	32,847	4,717	59,709	14,924	6,299	1,066
113,642	29,616	32,591	4,645	59,114	14,857	6,184	1,060
6,181	1,752	256	72	595	67	115	6
145,865	64,172	50,808	14,459	65,049	33,894	5,300	1,145
139,088	62,130	50,616	14,432	64,665	33,803	5,124	1,077
6,777	2,042	192	27	384	91	181	68
157,966	40,173	74,208	10,286	49,018	17,173	4,077	1,159
149,323	38,633	73,431	10,270	47,638	16,990	3,884	1,135
8,643	1,540	777	16	1,380	183	193	24
62,115	36,277	27,792	16,972	16,199	13,387	5,405	553
57,682	34,797	27,626	16,942	15,761	13,257	5,238	545
4,433	1,480	166	30	438	130	167	8

TABLE C-VIII—SCHEDULED CASTES

Part A—Classification by Literacy and Industrial Category of

State/Division/District	Total Rural Urban	WORKERS IV At Household Industry Males	IV At Household Industry Females	V In Manufacturing other than Household Industry Males	V In Manufacturing other than Household Industry Females	VI In Construction Males	VI In Construction Females
1	2	18	19	20	21	22	23
Burdwan Division	*T*	*24,428*	*20,712*	*60,568*	*13,121*	*8,007*	*1,279*
	R	*22,504*	*20,101*	*25,974*	*9,741*	*5,332*	*726*
	U	*1,924*	*611*	*34,594*	*3,380*	*2,675*	*553*
Howrah	T	2,068	612	23,997	1,307	1,072	11
	R	1,752	571	10,117	606	683	7
	U	316	41	13,880	701	389	4
Hooghly	T	2,519	1,591	12,313	2,092	1,756	244
	R	4,388	1,560	3,170	752	919	14
	U	131	31	9,143	1,340	837	1[illegible]
Burdwan	T	4,046	3,278	13,166	4,308	2,619	6[illegible]0
	R	3,742	3,191	7,016	3,817	1,836	499
	U	304	87	6,150	491	783	271
Birbhum	T	2,263	3,701	1,775	1,451	703	70
	R	2,131	3,653	946	1,219	550	35
	U	132	48	829	232	153	35
Bankura	T	5,447	4,410	4,014	2,282	869	201
	R	4,893	4,209	1,944	2,053	669	109
	U	554	201	2,070	229	200	92
Midnapore	T	5,726	5,323	3,241	1,184	603	2
	R	5,396	5,155	1,799	1,082	452	15
	U	330	168	1,442	102	151	7
Purulia	T	2,359	1,797	2,062	497	385	51
	R	2,202	1,762	982	212	223	7
	U	157	35	1,080	285	162	34

AND SCHEDULED TRIBES- *concld.*

Workers and Non-workers among Scheduled Castes- *concld.*

WORKERS							
VII		VIII		IX		X	
In Trade and Commerce		In Transport Storage and Communications		In Other Services		Non-workers	
Males	Females	Male	Female	Males	Females	Males	Females
24	25	26	27	28	29	31	31
19,586	*7,466*	*18,146*	*733*	*90,700*	*34,047*	*720,797*	*1,253,208*
11.454	*6,499*	*9,725*	*291*	*71,877*	*26,050*	*650,758*	*1,176,280*
8,132	*967*	*8,421*	*442*	*18,823*	*7,997*	*70,039*	*111,928*
4,227	1,422	3,485	65	10,987	1,500	71,897	134,954
2,623	1,157	1,527	50	7,243	895	56,900	110,990
1,604	265	1,958	15	3,744	605	14,997	23,964
3,366	819	2,568	152	9,390	4,255	104,331	186,991
1,533	635	1,221	74	6,717	2,697	90,082	165,663
1,833	184	1,347	78	2,673	1,558	14,249	21,328
5,746	1.219	3,916	118	25,141	11,430	176,963	313,335
3,201	1,087	2,369	69	20,946	9,534	159,889	286,474
2,545	132	1,547	49	4,195	1,896	17,074	26,861
1,419	675	1,155	42	13,653	4,722	92,506	177,647
756	578	335	..	11,035	3,569	88,214	168,256
663	97	820	42	2,618	1,153	4,292	9,391
1,829	2,327	1,403	90	11,141	5,364	104,119	178,544
1,342	2,159	435	16	9,400	4,272	96,762	168,921
487	168	968	74	1.741	1,092	7,357	9,623
2,477	763	2,530	119	16,086	4,144	128,829	236,438
1,684	683	1,504	3	13,535	3,300	120,819	222,525
793	80	1,026	116	2,551	844	8,010	13,913
522	24	3,089	147	4,302	2,632	42,152	60,299
315	200	2,334	79	3,001	1,783	38,092	53,451
207	41	755	68	1,301	849	4,060	6,848

TABLE C-VIII -SCHEDULED CASTES AND SCHEDULED TRIBES

Part B—Classification by Literacy and Industrial Category of Workers and Non-workers among Scheduled Tribes

This part of the table relates to Scheduled Tribes population only. It classifies the Scheduled Tribes population of the State, Divisions and Districts by Literacy and Industrial Category of Workers and Non-workers. Separate figures have been shown for Total, Rural and Urban sectors of the population.

2. Instructions regarding enumeration of Scheduled Tribes population in the 1961 Census have been reproduced in the main Fly-leaf to Table C-VIII.

TABLE C-VIII -SCHEDULED CASTES
Part B—Classification by Literacy and Industrial Category of

State/Division/District	Total Rural Urban	Total			Illiterate		Literate and educated persons	
		Persons	Males	Females	Males	Females	Males	Females
1	2	3	4	5	6	7	8	9
WEST BENGAL	T	2,054,081	1,043,042	1,011,039	926,215	993,244	116,827	17,795
	R	2,005,965	1,015,479	990,486	905,476	974,658	110,003	15,828
	U	48,116	27,563	20,553	20,739	18,586	6,824	1,967
Presidency Division	*T*	*904,878*	*466,419*	*438,459*	*411,075*	*427,084*	*55,344*	*11,375*
	R	*877,903*	*449,873*	*428,030*	*399,517*	*418,140*	*50,356*	*9,690*
	U	*26,975*	*16,546*	*10,429*	*11,558*	*8,944*	*4,988*	*1,485*
Darjeeling	T	96,444	50,685	45,759	38,824	42,840	11,861	2,919
	R	85,232	44,633	40,599	35,632	38,792	9,001	1,807
	U	11,212	6,052	5,160	3,192	4,048	2,860	1,112
Jalpaiguri	T	354,741	185,389	169,352	164,827	162,407	20,562	5,945
	R	351,774	183,151	168,623	162,828	162,783	20,323	5,870
	U	2,967	2,238	729	1,999	654	239	75
Cooch Behar	T	8,809	4,618	4,191	3,933	3,930	685	261
	R	8,719	4,556	4,163	3,890	3,910	666	253
	U	90	62	28	43	20	19	8
West Dinajpur	T	170,149	84,118	86,031	75,998	85,185	8,120	846
	R	168,245	83,033	85,212	75,121	84,394	7,912	818
	U	1,904	1,085	819	877	791	208	28
Malda	T	99,522	50,541	48,981	46,736	43,629	3,805	352
	R	99,419	50,465	48,954	46,670	43,607	3,795	347
	U	103	76	27	66	22	10	5
Murshidabad	T	31,452	15,791	15,661	15,041	15,621	750	40
	R	30,969	15,460	15,509	14,731	15,474	729	35
	U	483	331	152	310	147	21	5
Nadia	T	21,925	11,160	10,763	10,109	10,660	1,051	103
	R	21,043	10,697	10,346	9,718	10,249	979	97
	U	880	463	417	391	411	72	6
24-Parganas	T	119,318	62,066	57,252	54,325	56,421	7,741	831
	R	112,502	57,878	54,624	50,927	53,961	6,951	663
	U	6,816	4,188	2,628	3,398	2 460	790	168
Calcutta	U	2,520	2,051	469	1,282	391	769	78

AND SCHEDULED TRIBES--*contd.*

Workers and Non-workers among Scheduled Tribes

WORKERS							
		I		II		III	
Total Workers		As Cultivator		As Agricultural Labourer		In Mining, Quarrying, Livestock, Forestry, Fishing, Hunting and Plantations, Orchards and allied activities	
Males	Females	Males	Females	Males	Females	Males	Females
10	11	12	13	14	15	16	17
609,950	420,046	310,769	191,301	155,317	137,104	83,483	55,065
595,018	414,646	310,209	191,110	154,108	136,251	82,826	55,679
14,932	5,400	560	191	1,209	853	657	286
265,050	*142,341*	*130,730*	*58,928*	*42,567*	*23,326*	*66,756*	*51,084*
256,049	*140,359*	*130,488*	*58,857*	*42,105*	*23,251*	*66,665*	*51,079*
9,001	*1,982*	*242*	*71*	*462*	*75*	*91*	*5*
28,884	17,271	13,320	9,101	795	353	10,060	6,269
26,410	16,307	13,270	9,078	791	347	10,057	6,265
2,474	964	50	23	4	6	3	4
100,290	65,503	36,087	19,192	2,814	759	54,640	44,322
98,965	65,444	36,051	19,176	2,790	759	54,590	44,321
1,325	59	36	16	15	..	50	1
2,527	642	1,850	361	142	14	332	198
2,483	642	1,850	361	142	14	332	198
44			..	.	..	..	
50,413	22,756	33,603	12,719	14,469	8,917	424	82
49,894	22,688	33,547	12,702	14,284	8,892	417	82
519	68	56	17	185	25	7	.
30,732	14,673	24,450	11,186	4,881	2,841	195	35
30,664	14,671	24,450	11,186	4,859	2,841	195	35
68	2	..	..	22	.	..	..
9,073	6,031	3,250	1,501	4,208	3,845	319	17
8,899	5,998	3,250	1,501	4,1937	3,83	319	17
174	23	..	..	15	8	..	...
6,362	2,832	2,688	623	2,276	1,207	59	11
6,097	2,693	2,645	608	2,263	1,203	58	11
265	139	43	15	13	4	1	...
35,424	12,586	15,482	4,245	12,982	5,390	726	150
32,637	11,916	15,425	4,245	12,774	5,358	697	150
2,787	670	57	..	208	32	29	..
1,340	57	..	..	..	..	1	..

TABLE C-VIII—SCHEDULED CASTES
Part B—Classification by Literacy and Industrial Category of

State/Division/District	Total Rural Urban	WORKERS IV At Household Industry Males	IV At Household Industry Females	V In Manufacturing other than Household Industry Males	V In Manufacturing other than Household Industry Females	VI In Construction Males	VI In Construction Females
1	2	18	19	20	21	22	23
WEST BENGAL	T	6,266	7,507	10,383	8,413	2,385	1,004
	R	5,903	7,265	7,143	6,921	1,742	667
	U	363	242	3,240	1,492	643	337
Presidency Division	*T*	*2,055*	*1,755*	*4,159*	*3,085*	*799*	*154*
	R	*1,760*	*1,528*	*2,712*	*2,619*	*431*	*89*
	U	*295*	*227*	*1,447*	*466*	*368*	*65*
Darjeeling	T	342	302	150	7	81	20
	R	137	84	30	..	52	20
	U	205	218	120	7	29	..
Jalpaiguri	T	554	280	141	8	182	24
	R	523	280	82	6	144	15
	U	31	..	59	2	38	9
Cooch Behar	T	32	28	55	24	26	..
	R	32	28	54	24	..	..
	U	..	..	1	..	26	..
West Dinajpur	T	437	600	151	53	83	24
	R	423	595	125	53	77	19
	U	14	5	26	..	6	5
Malda	T	272	286	12	47	37	..
	R	272	286	12	47	37	..
	U	..	..	..	..	..	..
Murshidabad	T	197	100	263	250	41	18
	R	197	100	240	250	41	18
	U	.	..	23	..	..	..
Nadia	T	56	92	777	667	48	12
	R	53	89	720	613	30	..
	U	3	3	57	54	18	12
24-Parganas	T	163	67	2,452	2,029	242	51
	R	123	66	1,449	1,626	50	17
	U	40	1	1,003	403	192	34
Calcutta	U	2	..	158	..	59	5

AND SCHEDULED TRIBES—*contd.*

Workers and Non-workers among Scheduled Tribes—*contd.*

WORKERS							
VII		VIII		IX		X	
In Trade and Commerce		In Transport, Storage and Communications		In Other Services		Non-workers	
Males	Females	Males	Females	Males	Females	Males	Females
24	25	26	27	28	29	30	31
2,788	1,008	3,243	308	35,316	17,436	433,092	590,993
1,623	846	2,069	218	29,395	15,689	420,461	575,840
1,165	162	1,174	90	5,921	1,747	12,631	15,153
1,825	*281*	*1,232*	*56*	*14,927*	*3,672*	*201,369*	*296,118*
953	*145*	*535*	*8*	*10,400*	*2,783*	*193,824*	*287,671*
872	*136*	*697*	*48*	*4,527*	*889*	*7,545*	*8,447*
862	156	197	4	3,077	1,059	21,801	28,488
424	65	55	..	1,594	448	18,223	24,292
438	91	142	4	1,483	611	3,578	4,196
415	29	427	2	5,030	887	85,099	103,849
315	14	248	2	4,213	871	84,186	103,179
100	15	179	..	817	16	913	670
15	8	11	..	64	9	2,091	3,549
11	8	4	..	58	9	2,073	3,521
4	..	7	..	6	..	18	28
138	15	44	..	1,064	346	33,705	63,275
52	15	23	..	946	330	33,139	62,524
86	..	21	..	118	16	566	751
68	7	92	..	725	271	19,809	34,308
22	7	92	..	725	269	19,801	34,233
46	..	..	..	..	2	8	25
59	28	43	1	693	261	6,718	9,640
21	28	34	..	604	247	6,561	9,511
38	..	9	1	89	14	157	129
28	27	56	..	374	193	4,798	7,931
6	..	14	..	308	169	4600	7,653
22	27	42	..	66	24	198	278
145	9	229	36	3,003	609	26,642	44,666
102	8	65	6	1,952	440	25,241	42,708
43	1	164	30	1,051	169	1,401	1,958
95	2	133	13	897	37	706	412

TABLE C-VIII—SCHEDULED CASTES
Part B—Classification by Literacy and Industrial Category of

State/Division/District	Total Rural Urban	Total			Illiterate		Literate and educated persons	
		Persons	Males	Females	Males	Females	Males	Females
1	2	3	4	5	6	7	8	9
Burdwan Division	*T*	*1,149,203*	*576,623*	*572,580*	*515,140*	*566,160*	*61,483*	*6,420*
	R	*1,128,062*	*565,606*	*562,456*	*505,959*	*556,518*	*59,647*	*5,938*
	U	*21,141*	*11,017*	*10,124*	*9,181*	*9,642*	*1,836*	*482*
Howrah	T	6,111	3,657	2,454	3,346	2,378	311	76
	R	3,909	2,338	1,571	2,144	1,529	194	42
	U	2,202	1,319	883	1,202	849	117	34
Hooghly	T	90,106	45,872	44,234	42,500	43,859	3,372	375
	R	87,757	44,447	43,310	41,168	42,964	3,279	346
	U	2,349	1,425	924	1,332	895	93	29
Burdwan	T	180,143	94,694	85,449	89,149	84,850	5,545	599
	R	172,767	91,004	81,763	86,151	81,373	4,853	390
	U	7,376	3,690	3,686	2,998	3,477	692	209
Birbhum	T	106,860	53,402	53,458	50,041	53,191	3,361	267
	R	105,500	52,678	52,822	49,404	52,563	3,274	259
	U	1,360	724	636	637	628	87	8
Bankura	T	173,389	86,142	87,247	74,114	86,294	12,028	953
	R	172,013	85,627	86,386	73,773	85,522	11,854	864
	U	1,376	515	861	341	772	174	89
Midnapore	T	329,736	160,774	168,962	143,679	166,197	17,095	2,765
	R	324,557	158,230	166,327	141,425	163,662	16,805	2,665
	U	5,179	2,544	2,635	2,254	2,535	290	100
Purulia	T	262,858	132,082	130,776	112,311	129,391	19,771	1,385
	R	261,559	131,282	130,277	111,894	128,905	19,388	1,372
	U	1,299	800	499	417	486	383	13

AND SCHEDULED TRIBES- *-contd.*

Workers and Non-workers among Scheduled Tribes—*contd.*

WORKERS							
		I		II		III In Mining, Quarrying, Livestock, Forestry, Fishing, Hunting and Plantations, Orchards and allied activities	
Total Workers		As Cultivator		As Agricultural Labourer			
Males	Females	Males	Females	Males	Females	Males	Females
10	11	12	13	14	15	16	17
344,900	*277,705*	*180,039*	*132,373*	*112,750*	*113,778*	*16,727*	*4,881*
338,969	*274,287*	*179,721*	*132,253*	*112,003*	*113,000*	*16,161*	*4,600*
5,931	*3,418*	*318*	*120*	*747*	*778*	*566*	*281*
2,857	1,128	110	38	660	91	9	1
1,843	781	98	38	577	83	9	1
1,014	347	12	.	83	8	..	..
27,134	22,224	7,818	4,695	14,975	15,898	341	90
26,216	21,882	7,803	4,688	14,780	15,789	340	90
918	342	15	7	195	109	1	.
55,564	38,932	14,249	8,951	21,662	20,243	10,022	3,224
53,504	37,543	14,187	8,913	21,610	20,081	10,396	2,952
2,060	1,389	62	38	52	162	526	272
31,626	21,711	13,669	7,860	13,786	11,060	982	99
31,156	21,390	13,646	7,860	13,691	10,878	957	93
470	321	23		95	182	25	6
51,135	42,987	34,854	26,970	11,854	12,439	998	391
50,912	42,858	34,826	26,964	11,831	12,409	994	391
223	129	28	6	23	30	4	..
92,924	80,152	43,879	31,934	38,542	39,841	871	210
92,024	79,414	43,732	31,876	38,314	39,631	864	207
900	738	147	58	228	210	7	3
83,660	70 571	65,460	51,925	11,271	14,206	2,604	866
83,514	70,419	65,429	51,914	11,200	14,129	2,601	866
346	152	31	11	71	77	3	..

TABLE C-VIII—SCHEDULED CASTES
Part B—Classification by Literacy and Industrial Category of

State/Division/District	Total Rural Urban	WORKERS IV At Household Industry Males	IV At Household Industry Females	V In Manufacturing other than Household Industry Males	V In Manufacturing other than Household Industry Females	VI In Construction Males	VI In Construction Females
1	2	18	19	20	21	22	23
Burdwan Division	*T*	*4,211*	*5,752*	*6,224*	*5,328*	*1,586*	*850*
	R	*4,143*	*5,737*	*4,431*	*4,302*	*1,311*	*578*
	U	*68*	*15*	*1,793*	*1,026*	*275*	*272*
Howrah	T	3	10	1,379	790	134	9
	R	..	..	728	518	106	2
	U	3	10	651	272	28	7
Hooghly	T	111	64	1,171	583	336	156
	R	111	64	796	404	307	140
	U	..	..	375	179	29	16
Burdwan	T	533	766	1,980	1,592	593	134
	R	531	765	1,403	1,257	400	199
	U	2	1	577	335	193	235
Birbhum	T	472	560	448	796	40	8
	R	432	560	413	729	30	7
	U	40	..	35	67	10	1
Bankura	T	526	673	129	243	58	41
	R	521	670	102	238	55	37
	U	5	3	27	5	3	4
Midnapore	T	1,317	2,600	639	899	349	179
	R	1,311	2,599	590	752	339	70
	U	6	1	49	147	10	9
Purulia	T	1,249	1,079	478	425	76	23
	R	1,237	1,079	399	104	7	23
	U	12	..	79	21	2	..

AND SCHEDULED TRIBES—*concld.*

Workers and Non-workers among Scheduled Tribes—*concld.*

WORKERS							
VII		VII		IX		X	
In Trade and Commerce		In Transport, Storage and Communications		In Other Services		Non-workers	
Males	Females	Male	Female	Males	Females	Males	Females
24	25	26	27	28	29	30	31
963	*727*	*2,011*	*252*	*20,389*	*13,764*	*231,723*	*294,875*
670	*701*	*1,534*	*210*	*18,995*	*12,906*	*226,637*	*288,169*
293	*26*	*477*	*42*	*1,394*	*858*	*5,086*	*6,706*
42	16	121	6	399	167	800	1,326
12	14	67	6	246	119	495	790
30	2	54	..	153	48	305	536
83	5	286	8	2,013	725	18,738	22,010
71	5	155	5	1,853	697	18,231	21,428
12	..	131	3	160	28	507	582
495	66	483	90	4,647	3,566	39,130	46,517
317	54	379	85	4,281	3,237	37,500	44,220
178	12	104	5	366	329	1,630	2,297
34	11	88	4	2,107	1,313	21,776	31,747
9	11	29	..	1,949	1,252	21,522	31,432
25	..	59	4	158	61	254	315
61	192	129	3	2,526	2,035	35,007	44,260
34	191	97	3	2,452	1,955	34,715	43,528
27	1	32	..	74	80	292	732
71	134	390	88	6,866	4,267	67,850	88,810
54	125	322	58	6,498	3,996	66,206	86,913
17	9	68	30	368	271	1,644	1,897
177	303	514	53	1,831	1,691	48,422	60,205
178	301	485	53	1,716	1,650	47,968	59,858
4	2	29	..	115	41	454	347

MGIPC—S8—3 RGI/64—13-12-65—1,500.

LIST OF AGENTS FOR THE SALE OF GOVERNMENT OF INDIA PUBLICATIONS

(as on 17 February 1964)

AGARTALA- -Laxmi Bhandar Books & Scientific Sales (Rest.)

AGRA—

1 National Book House, Jeoni Mandi . . . . (Reg.)
2 Wadhawa & Co., 45, Civil Lines . . . . (Reg.)
3 Banwari Lal Jain, Publishers, Moti Katra . . . (Rest.)
4 English Book Depot, Sadar Bazar, Agra Cantt. . . (Rest.)

AHMADNAGAR- -V.T Jorakar, Prop., Rama General Stores, Navi Path . . . . (Rest.)

AHMEDABAD—

1 Balgovind Kuber Dass & Co., Gandhi Road . . . (Reg.)
2 Chandra Kant Chiman Lal Vora, Gandhi Road . . (Reg.)
3 New Order Book Co. Ellis Bridge . . . . (Reg.)
4 Mahajan Bros., Opp. Khadia Police Gate . . . (Rest.)
5 Sastu Kitab Ghar, Near Relief Talkies, Patthar Kuva, Relief Road . . . . . (Reg.)

AJMER—

1 Book-Land, 663, Madar Gate . . . . . (Reg.)
2 Rajputana Book House, Station Road . . . . (Reg.)
3 Law Book House. 271, Hathi Bhata . . . . (Reg.)
4 Vijaya Bros., Kutchery Road . . . . . (Rest.)
5 Krishna Bros., Kutchery Road . . . . . (Rest.)

ALIGARH—Friends' Book House, Muslim University Market (Reg.)

ALLAHABAD

1 Superintendent, Printing & Stationery, U.P.
2 Kitabistan, 17-A, Kamla Nehru Road . . . (Reg.)
3 Law Book Co., Sardar Patel Marg, P. Box 4 . . (Reg.)
4 Ram Narain Lal Beni Modho, 2-A, Katra Road . . (Reg.)
5 Universal Book Co. 20, M.G. Road . . . (Reg.)
6 The University Book Agency (of Lahore), Elgin Road . (Reg.)
7 Wadhawa & Co., 23, M.G. Marg . . . . . (Rest.)
8 Bharat Law House, 15, Mahatma Gandhi Marg . . (Rest.)
9 Ram Narain Lal Beni Prashad, 2-A, Katra Road . . (Rest.)

AMBALA—

1 English Book Depot, Ambala Cantt. . . . (Reg.)
2 Seth Law House, 8719, Railway Road, Ambala Cantt. . (Rest.)

AMRITSAR-

1 The Law Book Agency, G. T. Road, Putligarh . . (Reg.)
2 S. Gupta, Agent, Government Publications, Near P.O. Majith Mandi . . . . . (Reg.)
3 Amar Nath & Sons Near P.O Majith Mandi . (Reg.)

ANAND—

1 Vijaya Stores, Station Road . . (Rest.)
2 Charto Book Stall, Tulsi Sadan, Stn. Road . . . (Rest.)

ASANSOL—D.N. Roy & R. K. Roy, Booksellers, Atwal Building . . . . . (Rest.)

BANGALORE—

1 The Bangalore Legal Practitioner Co-op. Society Ltd., Bar Association Building . . . . . (Reg.)
2 S.S. Book Emporium, 118, Mount Joy Road . . . (Reg.)
3 The Bangalore Press, Lake View, Mysore Road, P.O. Box 507 . . . . . (Reg.)
4 The Standard Book Depot, Avenue Road . . (Reg.)
5 Vichara Sahitya Private Ltd., Balepet . . . (Reg.)
6 Makkala Pustaka Press, Balamandira, Gandhinagar . (Reg.)
7 Maruthi Book Depot, Avenue Road . . . . (Rest.)
8 International Book House P. Ltd., 4-F, Mahatma Gandhi Road . . . . . (Reg.)
9 Navakarnataka Pubns. Private Ltd., Majestic Circle . (Rest.)

BAREILLY- -Agarwal Brothers, Bara Bazar . . . (Reg.)

BARODA—

1 Shri Chandrakant Mohan Lal Shah, Raopura . . (Rest.)
2 Good Companions Booksellers, Publishers & Sub-Agent . (Rest.)
3 New Medical Book House, 540, Madan Zampa Road . (Rest.)

BEAWAR—The Secretary, S D. College, Co-operative Stores Ltd. . . . . (Rest.)

BELGHARIA—Granthlok, Antiquarian Booksellers & Publishers (24-Parganas), 5/1 Ambica Mukherjee Road . . (Reg.)

BHAGALPUR—Paper Stationery Stores, D. N. Singh Road . (Reg.)

BHOPAL—

1 Superintendent, State Government Press
2 Lyall Book Depot, Mohd. Din Bldg., Sultania Road . (Reg.)
3 Delite Books, Opp. Bhopal Talkies . . . . (Rest.)

BHUBANESWAR—Ekamra Vidyabhaban, Eastern Tower, Room No. 3 . . . . . (Rest.)

BIJAPUR—Shri D.V.Deshpande, Recognised Law Booksellers, Prop., Vinod Book Depot, Near Shiralshetti Chowk . (Rest.)

BIKANER—Bhandani Bros. . . . . (Rest.)

BILASPUR- Sharma Book Stall, Sadar Bazar . . (Rest.)

BOMBAY—

1 Supdt. Printing and Stationery, Queens Road
2 Charles Lambert and Co., 101, Mahatma Gandhi Road . (Reg.)
3 Co-operator's Book Depot, 5/32 Ahmed Sailor Bldg., Dadar . . . . . (Reg.)
4 Current Book House, Maruti Lane, Raghunath Dadaji St. (Reg.)
5 Current Technical Literature Co. P. Ltd., India House, 1st Floor . . . . . (Reg.)
6 International Book House Ltd., 9, Ash Lane, M.G. Road (Reg.)
7 Lakkami Book Depot, Girgaum . . . . . (Reg.)
8 Elpees Agencies, 24, Bhangwadi, Kalbadevi . . . (Reg.)
9 P.P.H. Book Stall, 190-B, Khetwadi Main Road . . (Reg.)
10 New Book Co., 188-190, Dr. Dadabhai Naoroji Road . (Reg.)
11 Popular Book Depot, Lamington Road . . . (Reg.)
12 Sunder Das Gian Chand, 601, Girgaum Road, Near Princess Street . . . . . (Reg.)
13 D. B. Taraporewala Sons and Co. (P) Ltd, 210, Dr. Dadabhai Naoroji Road . . . . . (Reg.)
14 Thacker and Co., Rampart Row . . . . . (Reg.)
15 N.M. Tripathi Private Ltd., Princess Street . . . (Reg.)
16 The Kothari Book Depot, King Edward Road . . (Reg.)
17 P.H. Rama Krishna and Sons, 147, Rajaram Bhuvan, Shivaji Park Road No. 5 . . . . . (Rest.)
18 C. Jamnadas and Co., Booksellers, 146-C, Princess St. . (Reg.)
19 Indo Nath and Co., A-6, Daulat Nagar Borivli . . (Reg.)
20 Minerva Book Shop, Shop No. 1/80, N. Subhas Road . (Reg.)
21 Academic Book Co., Association Building, Girgaum Road (Rest.)
22 Dominion Publishers, 23, Bell Building, Sir P.M. Road . (Rest.)
23 Bombay National History Society, 91, Walkeshwar Road (Rest.)
24 Dowamadeo and Co. 16, Naziria Building, Ballard Estate (Rest.)
25 Asian Trading Co., 310, the Miraball. P.B. 1505 . . (Rest.)

CALCUTTA—

1 Chatterjee and Co., 3/1, Bacharam Chatterjee Lane . (Reg.)
2 Dass Gupta and Co. Ltd., 54/3, College Street . (Reg.)
3 Hindu Library, 69-A, Bolaram De Street . . . (Reg.)
4 S.K. Lahiri and Co. Private Ltd., College Street . . (Reg.)
5 M.C. Sarkar and Sons Private Ltd., 14, Bankim Chatterjee Street . . . . . (Reg.)
6 W. Newman and Co. Ltd., 3, Old Court House Street . (Reg.)
7 Oxford Book and Stationery Co., 17, Park Street . . (Reg.)
8 R. Chambray and Co. Ltd., Kent House, P. 33, Mission Road Extension . . . . . (Reg.)
9 S.C. Sarkar and Sons Private Ltd., 1C, College Square . (Reg.)
10 Thacker Spink and Co. (1933) P. Ltd., 3, Esplanade East (Reg.)
11 Firma K. L. Mukhopadhaya, 6/1A, Banchha Ram Akrur Lane . . . . . (Reg.)
12 K.K. Roy, P. Box No. 10210, Calcutta-19 . . . (Rest.)
13 Sm. P.D. Upadhyay, 77, Muktaram Babu Street . . (Rest.)
14 Universal Book Dist., 8/2, Hastings Street . . . (Rest.)
15 Modern Book Depot, 9, Chowringhee Centre . . . (Rest.)
16 Soor and Co., 125, Canning Street . . . . (Reg.)
17 S. Bhattacharjee, 49, Dharamtala Street . . . (Rest.)
18 Mukherjee Library, 10, Sarba Khan Road . . . (Reg.)
19 Current Literature Co., 208, Mahatma Gandhi Road . (Reg.)
20 The Book Depository, 4/1, Madan Street (1st Floor) . (Rest.)
21 Scientific Book Agency, Netaji Subhas Road . . (Rest.)
22 Reliance Trading Co., 17/1 Banku Bihari Ghose Lane, District Howrah . . . . . (Rest.)
23 Indian Book Dist. Co., 6512, Mahatma Gandhi Road . (Rest.)

CALICUT—Touring Book Stall . . . . . (Rest.)

CHANDIGARH—
1 Supdt. Govt.Printing and Stationery, Punjab
2 Jain Law Agency, Flat No. 8, Sector No. 22 . . . (Reg.)
3 Rama New. Agency Bookseller , Sector No. 22 . . (Reg.)
4 Universa Book Store, Booth 25, Sector 22 D. . . (Reg.)
5 English Book Shop, 34, Sector 22 D . . . . (Rest.)
6 Mehta Bros., 15-Z, Sector 22 B . . . . . (Rest.)
7 Tandan Book Depot, Shopping Centre, Sector 16 . . (Rest.)
8 Kailash Law Publishers, Sector 22 B . . . . (Rest.)

CHHINDWARA—The Verma Book Depot . . . . (Rest.)

COCHIN—Saraswat Corporation Ltd., Palliarakav Road . (Reg.)

CUTTACK—
1 Press Officer Orissa Secti.
2 Cuttack Law Times . . . . . (Reg.)
3 Prabhat K. Mahapatra, Mangalabag, P.B. 35. . . (Reg.)
4 D.P. Sur & Sons, Mangalabag . . . . . (Rest.)
5 Utkal Stores, Balu Bazar . . . . . (Rest.)

DEHRA DUN—
1 Jugal Kishore & Co., Rajpur Road . . . . (Reg.)
2 National News Agency, Paltan Bazar . . . . (Reg.)
3 Bishan Singh and Mahendra Pal Singh, 318, Chukhuwala (Reg.)
4 Utam Pustak Bhandar, Paltan Bazar . . . . (Rest.)

DELHI—
1 J. M. Jaina & Brothers, Mori Gate . . . . (Reg.)
2 Atma Ram & Sons, Kashmere Gate . . . . (Reg.)
3 Federal Law Book Depot, Kashmere Gate . . . (Reg.)
4 Bahri Bros., 188, Lajpat Rai Market . . . . (Reg.)
5 Bawa Harkishan Dass Bedi(Vijaya General Agencies) P.B. 2027, Ahata Kedara, Chamalian Road . . . (Reg.)
6 Book-Well, 4, Sant Narankari Colony, P.B. 1565 . . (Reg.)
7 Imperial Publishing Co., 3, Faiz Bazar, Daryaganj . (Reg.)
8 Metropolitan Book Co., 1, Faiz Bazar . . . . (Reg.)
9 Publication Centre, Subzimandi . . . . . (Reg.)
10 Youngman & Co., Nai Sarak . . . . . (Reg.)
11 Indian Army Book Depot, 3, Daryaganj . . . (Reg.)
12 All India Educational Supply Co., Shri Ram Buildings, Jawahar Nagar . . . . . (Rest.)
13 Dhanwant Medica. & Law Book House, 1522, Lajpat Rai Market . . . . . (Rest.)
14 University Book House, 15, U. B. Bangalore Road, Jawahar Nagar . . . . . (Rest.)
15 Law Literature House, 2646, Balimaran . . . (Rest.)
16 Summer Brothers, P.O. Birla Lines . . . . (Rest.)
17 Universal Book & Stationery Co., 16 Netaji Subhash Marg . . . . . (Reg.)
18 B. Nath & Bros., 3808, Charakhawalan (Chowri Bazar) (Rest.)
19 Rajkamal Prakashan P. Ltd., 8, Faiz Bazar . . . (Reg.)
20 Premier Book Co., Printers, Publishers & Booksellers, Nai Sarak . . . . . (Rest.)
21 Universal Book Traders, 80, Gokhale Market . . (Reg.)
22 Tech. & Commercial Book Coy., 75, Gokhale Market . (Rest.)
23 Saini Law Publishing Co., 1416, Chabiganj, Kashmere Gate . . . . . (Rest.)
24 G.M. Ahuja, Booksellers & Stationers, 309, Nehru Bazar (Rest.)
25 Sat Narain & Sons, 3141, Mohd. Ali Bazar, Mori Gate . (Reg.)
26 Kitab Mahal (Wholesale Div.) P. Ltd., 28, Faiz Bazar . (Reg).
27 Hindu Sahitya Sansar, Nai Sarak . . . . . (Rest.)
28 Munshi Ram Manohar Lal, Oriental Booksellers & Publishers, P.B. 1165, Nai Sarak . . . . . (Rest.)
29 K.L. Seth, Suppliers of Law, Commercial & Tech. Books, Shanti Nagar, Ganeshpura . . . . . (Rest.)
30 Adarsh Publishing Service, 5 A/10 Ansari Road . . (Rest.)

DHANBAD—
1 Ismag Co-operative Stores Ltd., P.O. Indian School of Mines . . . . . (Reg.)
2 New Sketch Press, Post Box 26 . . . . . (Rest.)

DHARWAR—
1 The Agricultural College Consumers Co-op. Society. . (Rest.)
2 Rameshraya Book Depot, Subhas Road . . (Rest.)
3 Karnatakaya Sahitya Mandira of Publishers and Booksellers.

ERNAKULAM—
1 Pai & Co., Cloth Bazar Road . . . . . (Rest.)
2 South India Traders C/o Constitutional Journal . . (Reg.)

FEROZEPUR—English Book Depot, 78, Jhoke Road . . (Reg.)

GAUHATI—Mokshada Pustakalaya . . . . . (Reg.)

GAYA—Sahitya Sadan, Gautam Budha Marg . . . . (Reg.)

GHAZIABAD—Jayana Book Agency . . . . . (Rest.)

GORAKHPUR—Vishwa Vidyalaya Prakashan, Nakhes Road (Reg.)

GUDUR—The General Manager, The N.D.C. Publishing & Ptg. Society Ltd. . . . . (Rest.)

GUNTUR—Book Lovers Private Ltd., Kadriguda, Chowrasta. (Reg.)

GWALIOR—
1 Supdt., Printing & Stationery, M.B.
2 Loyal Book Depot, Patankar Bazar, Laskhar . . (Reg.)
3 M.C.Daftari, Prop.M.B.Jain & Bros., Booksellers, Sarafa, Lashkar . . . . . (Rest.)

HUBLI—Pervaje's Book House, Koppikar Road . . . (Reg.)

HYDERABAD—
1 Director, Govt. Press
2 The Swaraj Book Depot, Lakdikapul . . . . (Reg.)
3 Book Lovers Private Ltd. . . . . (Rest.)
4 Labour Law Publications, 873, Sultan Bazar . . (Rest.)

IMPHAL—Tikendra & Sons, Booksellers . . . . (Rest.)

INDORE—
1 Wadhawa & Co., 56, M.G. Road . . . . . (Reg.)
2 Swarup Brother's Khajuri Bazar . . . . . (Rest.)
3 Madhya Pradesh Book Centre, 41, Ahilya Pura . . (Rest.)
4 Modern Book House, Shiv Vilas Palace . . . (Rest.)
5 Navyug Sahitya Sadan, Publishers & Booksellers 10, Khajuri Bazar . . . . . (Rest.)

JABALPUR—
1 Modern Book House, 286, Jawaharganj . . . (Reg.)
2 National Book House, 155, Jai Prakash Narain Marg . (R.)

JAIPUR—
1 Government Printing and Stationery Department, Rajasthan.
2 Bharat Law House, Booksellers & Publishers, Opp. Prem Prakash Cinema . . . . . (Reg.)
3 Garg Book Co., Tripolia Bazar . . . . . (Reg.)
4 Vani Mandir, Sawai Mansingh Highway . . . (Reg.)
5 Kalyan Mal & Sons., Tripolia Bazar . . . . (Rest.)
6 Popular Book Depot, Chaura Rasta . . . . (Reg.)
7 Krishna Book Depot, Chaura Rasta . . . . (Rest.)
8 Dominion Law Depot, Shah Building, P.B. No. 23 . (Rest.)

JAMNAGAR—Swadeshi Vastu Bhandar . . . . (Reg.)

JAMSHEDPUR—
1 Amar Kitab Ghar, Diagonal Road, P.B. 78 . . . (Reg.)
2 Gupta Stores, Dhatkidih . . . . . (Reg.)
3 Sanyal Bros., Booksellers & News Agents, Bistapur Market . . . . . (Rest.)

JAWALAPUR—Sahyog Book Depot . . . . . (Rest.)

JHUNJHUNU—
1 Shashi Kumar Sarat Chand . . . . . (Rest.)
2 Kapram Prakashan Prasaran, 1/90 Namdha Niwas, Azad Marg . . . . . (R.)

JODHPUR—
1 Dwarka Das Rathi, Wholesale Books and News Agents . (Reg.)
2 Kitab-Ghar, Sojati Gate . . . . . (Reg.)
3 Chopra Brothers, Tripolia Bazar . . . . (Reg.)

JULLUNDUR—
1 Hazooria Bros., Mai Hiran Gate . . . . . (Rest.)
2 Jain General House, Bazar Bansanwala . . . (Reg.)
3 University Publishers, Railway Road . . . (Rest.)

KANPUR—
1 Advani & Co., P. Box. 100, The Mall . . . . (Reg.)
2 Sahitya Niketan, Shradhanand Park . . . . (Reg.)
3 The Universal Book Stall, The Mall . . . . (Reg.)
4 Raj Corporation, Raj House, P.B. 200, Chowk . . (Rest.)

KARUR—Shri V. Nagaraja Rao, 26, Srinivasapuram . . (Rest.)

KODARMA—The Bhagwati Press, P.O. Jhumri Tilaiya, Dt. Hazaribagh . . . . . (Reg.)

KOLHAPUR—Maharashtra Granth Bhandar, Mahadwar Road (Rest.)

KOTA—Kota Book Depot . . . . . (Rest.)

KUMTA—S.V. Kamat, Booksellers & Stationers (N. Kanara). (Reg.)

LUCKNOW—
Soochna Sahitya Depot (State Book Depot)
Balkrishna Book Co. Ltd., Hazratganj . . . . (Reg.)