

CENSUS OF INDIA 1981

SERIES 12

MAHARASHTRA

PART X-A

STATE TOWN DIRECTORY

P. P. MAHANA
OF THE INDIAN ADMINISTRATIVE SERVICE
Director of Census Operations, Maharashtra

A-176—1-A.

CENSUS OF INDIA 1981

SERIES 12—MAHARASHTRA

List of Publications to be released

Part I-A	..	Administration Report—Enumeration.
Part I-B	..	Administration Report—Tabulation.
Part II-A	..	General Population Tables
Part II-B	..	Primary Census Abstract
Part III-A	..	Economic Tables
Part III-B	..	Economic Tables (concluded)
Part IV-A	..	Social and Cultural Tables
Part IV-B	..	Social and Cultural Tables (concluded)
Part V-A	..	Migration Tables
Part V-B	..	Migration Tables (concluded)
Part VI-A	..	Fertility Tables
Part VI-B	..	Fertility Tables (concluded)
Part VII	..	Tables on Houses and Physically Handicapped persons
Part VIII-A	..	Household Tables
Part VIII-B	..	Household Tables (concluded)
Part VIII-C	..	Report on Households
Part IX	..	Special Tables on Scheduled Castes and Scheduled Tribes
Part X-A	..	Town Directory
Part X-B	..	Survey Reports on Selected Towns
Part X-C	..	Survey Reports on Selected Villages
Part XI	..	Ethnographic Notes and Special Studies on Scheduled Castes and Scheduled Tribes
Part XII	..	Census Atlas
Part XIII	..	District Census Handbooks

CENSUS OF INDIA 1981

SERIES 12—MAHARASHTRA

STATE TOWN DIRECTORY

ERRATA

Page No.	Item	Column No.	For	Read
(1)	(2)	(3)	(4)	(5)
37	Major Group—34	7	..	2
	Minor Group—340 Gas Cylinders	7	..	1
	Minor Group—345 Utensils	7	..	1
	Major Group—35	7	..	1
	Minor Group—350 Agricultural implements	7	..	1
43	Annexure—I Manufacturing of fertilisers and pesticides ..	Minor Group	312	311
47	Sr. No. 9 IV Alibag (M. Cl.)	1941	6526	6,526
		(11)	(—1.02)	(+1.02)
48	Sr. No. 22 IV Ausa (M. Cl.)	1921	5,754	5,754
		(9)	(—5.66)	(+5.66)
50	Sr. No. 46 IV Chandur (M. Cl.)	1921	5,391	5,391
		(9)	(+19.5)	(+19.59)
51	Sr. No. 42 I Bombay Greater M. Corp.	1951	1,966,902	2,966,902
		(12)	(+75.96)	(+75.96)
58	Sr. No. 149 IV Kurundvad (M. Cl.)	1901		
		(7)	104	10,451
	Sr. No. 151 I Latur (M. Cl.)	1901		
		7	1047	10,479
	Sr. No. 153 III Lonavala (M. Cl.)	1901		
		7	6,681	6,686
59	Sr. No. 163 IV Malwan (M. Cl.)	17	1100	1160
63	Sr. No. 196 (ii) II Deolali Cantonment (C.B.)	1971	30,618	30,618
		(14)	(—17.82)	(—17.83)
	Sr. No. 196 (iii) Nashik (M. Cl.)	1971	17609	176,091
		(14)	(+34.32)	(+34.32)
66	Sr. No. 234 VI Rasayani (C.T.)	6	88	885
67	Sr. No. 233 IV Ramtek (M. Cl.)	1941	904	9,040
		(11)	(+1.13)	(+1.13)
	Sr. No. 243 (ii) I Miraj (M. Cl.)	(18)	92	927
69	Sr. No. 272 III Tasgaon (M. Cl.)	1931	11,011	11,011
		(10)	(+22.1)	(+22.15)
74	Sr. No. II Akot	(9)	Akot	Akola
			(45)	(45)
98	Sr. No. 99 I Ichalkaranji	(4)	166,206	166,290
	Sr. No. 99 I Ichalkaranji	(16)	165,20	165,250
106	Sr. No. 258 III Shegaon	(4)	7,400	7,460
111	Sr. No. 7 II Akot	(15)	2,002	2,022
129	Sr. No. 225 (viii) I Pune	(13)	OHT (10,000,000)	OHT (10,800,000)
	I Pune (Municipal Corporation)			
205	Sr. No. 255 Ramkrishna Ashram	[(15)	8	3
	I Solapur (Municipal Corporation)			
215	Sr. No. 73 Moti Uplap Vasti	(8)	..	24
224	Sr. No. 1 II Achalpur	(3)	18,186	81,186
228	Sr. No. 34 I Bhiwandi	(7)	Gr. Bombay (51 Km.)	Gr. Bombay (55 Km.)
		(8)	Gr. Bombay (51 Km.)	Gr. Bombay (55 Km.)
		(9)	(Gr. Bombay (51 Km.)	Gr. Bombay (55 Km.)
231	Sr. No. 48 V Chandvad	(20)	PL (2) Blank	PL (2) RR(1)

ERRATA—contd.

(1)	(2)	(3)	(4)	(5)
232	Sr. No. 65 III Deglur	(10)	Type	Type (2)
237	Sr. No. 98 III Hingoli	(13)	Blank	6
243	Sr. No. 141 III Kirloskarwadi	(14)	3	6
272	Sr. No. 47 IV Chandur Bazar	(12)	3	2
275	Sr. No. 107 V Jejuri	(8)	Temple oil lamps	Diwali budales
		(9)	Temple oil lamps	Diwali budales
275	Entries for Bombay Greater from cols. Nos. 2 to 14 may be deleted.			
276	Sr. No. 122 IV Kandhar	(6)	Blank	Jowar
		(7)	Blank	Cotton bales
		(8)	Blank	Gur
277	Sr. No. 142 (i) IV Gandhinagar	(12)	78	2
		(13)	7	..
		(14)	453	1
277	Sr. No. 142 (ii) I Kolhapur	(12)	3	78
		(13)	..	7
		(14)	1	453
279	Sr. No. 188 (ii) IV Kamptee Cantonment	14	5	..
	Sr. No. 188 (iii) I Nagpur	12	18	118
281	Sr. No. 201 III Osmanabad	14	3	7
282	Sr. No. 225 (vii) I Pimpri Chinchwad	14	2	5
284	Sr. No. 266 III Sinnar	14	8	3

CONTENTS

		Pages
Foreward		(i)
Preface		(iii)
Analytical Note		1
Annexure I ..	Extracts of relevant production codes from the National Industrial Classification, 1970, as adopted for the 1981 Census	41
STATEMENTS—		
Statement I ..	Status and Growth History	46
Statement II ..	Physical Aspects and Location of Towns, 1979 ..	74
Statement III ..	Municipal Finance, 1978-79	94
Statement IV ..	Civic and Village Amenities, 1979	110
Statement IV-A ..	Civic and Other Amenities in Notified Slums, 1979 ..	138
Statement V ..	Medical, Educational, Recreational and Cultural Facilities, 1979.	224
Statement VI ..	Trade, Commerce, Industry and Banking, 1979 ..	270
Townwise Primary Census Abstract		288
APPENDICES—		
Appendix I ..	Location of towns arranged in alphabetical order ..	305
Appendix II ..	Towns arranged according to population size (1981) ..	308
Appendix III..	Towns arranged districtwise according to population size (1981).	311
Appendix IV..	Towns showing their outgrowths with population ..	315
Appendix V ..	Places of Tourist interest in the towns of the State ..	316
MAPS—		
Administrative Divisions of Maharashtra		*Frontispiece*
Land use Maps of 34 towns		At the end after page 320

FOREWORD

Under the 1971 census series publications, for the first time a state level town directory volume was brought out as a source of basic data in respect of all the towns in the State. The town directory volume of 1971 series proved useful to the planners, administrators, research workers, academicians and others and, therefore, the state level town directory based on the 1981 census is also proposed to be published. The basic frame of the town directory of the 1981 series remains more or less the same as in the case of the 1971 series. However, a few modifications and innovations have been made to make it more informative and useful. It is with this objective in view that, besides a new statement, a detailed analytical note supported by a number of inset tables based on data on the primary census abstracts and infrastructure have been added.

2. The volume is divided into two sections. Section A presents an analytical note, the town directory covering 7 statements, town-wise primary census abstract and a few appendices. Section B contains a number of important maps, including maps on land-use pattern. Statements I to VI of the town directory provide a wide range of demographic, economic, social and cultural data in respect of each town. These cover information on the location of towns, civic administration status, growth history, physical aspects, civic and other amenities, municipal finances, medical, educational, recreational and cultural amenities besides trade, commerce, industry and banking institutions, etc. These statements are broadly comparable to similar statements included in the town directory of the 1971 series and the data contained therein is amenable to a trend analysis. The Statement VII of 1971 series of town directory relating to population by religion and scheduled castes and scheduled tribes has been dropped as its compilation is expected to take time. A new Statement IV-A, however, endeavours to provide information on civic and other amenities in slums in Class-I and Class-II towns. It is hoped that this information will be useful for undertaking new or strengthening the existing basic civic services in the slums to meet one of the requirements of the Minimum Needs Programme.

3. The data for the town directory has been compiled in the Census Directorate by Shri N. M. Jawale and Shri B. S. Amrite, Investigators under the direction of Shri P. P. Mahana, the Director of Census Operations, Maharashtra. His team of devoted workers led by Shri A. W. Mahatme, Joint Director of Census Operations worked painstakingly for compilation of the volume. The task of planning, designing and co-ordination of the project has been carried out by Dr. N. G. Nag, Deputy Registrar General (Social Studies) of my office. Dr. B. K. Roy, Deputy Registrar General (MAP), provided the technical guidance in the preparation of the maps. The draft manuscripts compiled in the Census Directorate have been scrutinised in the Social Studies Division at the headquarters by Shri J. P. Joshi, Investigator under the able guidance of Shri M. M. Dua, Senior Research Officer. I avail of this opportunity to thank all my colleagues who contributed to this project.

P. PADMANABHA,
Registrar General, India.

New Delhi :
The 2nd September 1983.

PREFACE

So far, four state level reports of the 1981 Census in Series 12-Maharashtra, viz., (1) Part I-A—Administration Report—Enumeration, (2) Part II-A—General Population Tables, (3) Part II-B—Primary Census Abstract, and (4) Part VII—Tables on Houses and Physically Handicapped Population, have come out. This is the fifth report and it is entitled " Part X-A—State Town Directory ". The main intention in bringing out this publication is to present in a single volume certain information as to the infrastructure facilities available at the various places in Maharashtra which have been treated as " towns " for purposes of the 1981 census.

Conducting a population census and publishing the results of the census proper is only one side of the problem involved in a study of the population. To make the study worthwhile, it becomes necessary that the researcher be provided with not only the population data as such, but also the related data as to infrastructure. The population data at village level are presented separately for each district in what are called the district census handbooks (DCH). The information as to infrastructure is also presented in the DCH in what is called the Village Directory starting with the 1971 census, similar information as to infrastructure is also being presented in the DCH in respect of each town in a number of statements of what is called the Town Directory. A state level publication is also being produced to present in a single volume the Town Directory information in respect of all towns in the State. This practice initiated in 1971 has been continued in 1981.

We are very much grateful to Shri P. Padmanabha, former Registrar General, India, and Shri V. S. Verma, the Registrar General and Census Commissioner, India, and to Shri N. G. Nag, Deputy Registrar General (SS) and his team of officers in the Social Studies Division for the guidanoe they have given us from time to time in connection with this project. Dr. B. K. Roy, Deputy Registrar General (Map), and other officers in the Map Division also deserve our sincere and grateful thanks for the very valuable guidance they have given us in regard to preparation and finalisation of urban land-use maps, which we are including in this volume.

The printing of this report was entrusted to the Printing Department of the Government of Maharashtra. We are indeed grateful to the officers of that department for the excellent co-operation they have given us by executing this job at our special request. Shri R. B. Alva, Director and Shri G. D. Dhond, Deputy Director, Government Printing and Stationery, Maharashtra State, deserve our special thanks.

A. W. MAHATME,
Joint Director of Census Operations,
Maharashtra, Bombay.

Bombay :
The 16th December 1984.

ANALYTICAL NOTE

The town directory was an innovation of the 1971 census. Just as in the case of every village, the District Census Handbook presents a 'village directory' to furnish for every village ancillary information regarding infrastructure which does not come forth from the census proper, it was considered necessary that the handbook also presents similar information in the form of a 'town directory' for every place treated as a town for census purposes. The 1971 District Census Handbooks presented not only the village directories, but also a town directory in each handbook to furnish ancillary information in respect of all towns in the district. In the similar manner, information of primary census data for towns is also published separately in the same report. The practice is being continued for the 1981 census.

The advantage of publishing primary census data for each town alongwith the relative information on economic, cultural and social factors is to use the information for the development of the towns. With this in mind, efforts have been made in this report to high-light the inter-relationship of census and non-census statistics. Non-census data presented in this report is mainly collected from the concerned Government and Municipal Departments. Information about the demographic aspects of the population of towns is from the primary census abstract of 1981 census. Researchers in the field of town studies may be interested in relating the population data of a town to the infrastructural facilities available at that place.

As in 1971, a state level town directory, which will be a consolidation at one place of the town directories appearing in the various district census handbooks of the state, is being published in the present volume of 1981. There is also a proposal to bring out a town directory at the all India level.

Census concept of 'urban' area

A 'place' normally corresponds to an administrative unit at the lowest level which will be described by the land records department as a revenue village, unless the area is already covered by municipal administration or by a cantonment board constituted for it and comprises more than one revenue village. In the case of a place which already has a statutorily elected local body endowed with civic powers, such as a municipal council, a municipal corporation or a cantonment board, the entire territory falling within its jurisdiction is treated for census purposes as just one place. But in respect of areas not covered by municipal administration, every revenue village counts as a separate place for census purposes. It is customary for every census to highlight, for the sake of more detailed study, every place which is in the process of getting urbanised and to classify it straightaway as a 'town' for census purposes, or to call it an 'urban' place. This is considered necessary because the general observation is that urban places differ in certain respects from places which are rural or predominently agricultural. It is customary for the census to give more details in respect of the urban population as compared to what it presents in respect of the rural population. Hence the practice of indicating rural-urban break down in every census table presenting distribution of population by various characteristics.

The Indian census has been adopting a dichotomous classification in this connection. In respect of every place which does not already have a municipality or a cantonment board constituted for it, an examination is carried out first, by applying the following criteria, to find out whether it exhibits urban character :—

(i) Whether the place is expected to attain a population of at least 5,000 at the ensuing census;

(ii) whether it is expected to have a density of population of at least 400 per km²;

(iii) whether, according to the immediately preceding census, at least three-fourths of its male working population was engaged in non-agricultural pursuits.

Thus, in advance of every census, a list is drawn up to determine as to which places could be considered as 'urban' for purposes of the ensuing census. As already mentioned above, every place which already has a statutory civic body constituted for it, such as a municipality or a cantonment board, is straightaway treated as a town, regardless of any other consideration as to its population, etc. To the list of such municipal towns is added a list of non-municipal places which on examination are found to satisfy all the three criteria mentioned above. This then becomes the final list of 'towns' for the census in question. The town directory is supposed to present information as to infrastructure in respect of all places which come to be included in the final list of towns for census purposes.

If in the case of a non-municipal place it is found on examination, that it does not satisfy one or more of the three criteria mentioned above, it is necessarily treated as 'rural' and will then stand included in the 'village list'. This is because the Indian census does not have any third classification for this purpose, such as 'semi-urban'. At most of the censuses in India since 1891, an attempt had been made to determine urban places more or less on the above lines, although all the tests mentioned were not applied at each census and the criteria were not defined very rigidly. This lead to some vagueness in application of the tests and to different interpretations being made in different parts of the country. In the absence of a central municipal law, a municipal area has meant different things at different places. It was in 1961 for the first time that more or less rigid criteria were prescribed for purposes of determining the urban character of a place. Even then it had not become possible to achieve complete uniformity in this regard owing to diversity of conditions prevailing in different parts of the country. The criteria prescribed in 1961 were continued in 1971 and again in 1981.

One of the criteria for determining whether a place has urban character is to examine whether at least three-fourths of its male working population is engaged in non-agricultural pursuits. It is pertinent to note in this connection that at the census the people are enumerated at places where they happen to *reside*, not at places where they work. In some cases, especially in

the case of villages or towns adjoining big cities, the place of work of a fairly substantial proportion of the population may not be the same as their place of residence. This may result in some places which are in actuality agricultural or rural being upgraded as 'urban', merely because a fairly substantial proportion of the male working population of that place commutes daily to nearby cities or towns where they engage themselves in non-agricultural pursuits. The reader should not, therefore, be surprised if he happens to discover in the list of towns some places which he may definitely know to be agricultural in the sence that there are no industries to be found at that place. It is quite likely that a large proportion of the male working population of that place commutes daily to nearby towns and cities for engaging themselves in non-agricultural pursuits.

A districtwise list of places which were finally treated as census towns on the basis of the demographic criteria is given below :—

Name of the district (1)	No. of Census Towns (2)	Census Towns (3)
1. Greater Bombay	Nil	Nil
2. Thane	26	Majivade, Kalwa, Bhayandar, Mumbra, Balkum, Kolshet, Ghansoli, Manikpur, Sandor, Virar, Sopara, Shirgaon, Palghar, Dahanu, Malyan, Vada, Narpoli, Nagaon, Shahapur, Chikanghar, Chole, Gajabandhan - Patharli, Ayare, Mohone, Katemanivali, Kulgaon.
3. Raigarh	6	Revdana, Kegaon, Rasayani, Neral, Karjat, Goregaon.
4. Ratnagiri ..	6	Harnai, Dapoli Camp, Dabhole Pophali, Alore, Kankavli.
5. Nashik	6	Vadner, Eklahare, Ravalgaon, Chandvad, Ozar, Lasalgaon.
6. Dhule	1	Nawapur.
7. Jalgaon	2	Kandhari, Varangaon.
8. Ahmadnagar ..	2	Warwandi, Wari.
9. Pune	10	Khadakvasla, Lohagaon, Hadapsar, Sangvi Haveli, Dehu, Vadgaon-Sheri, Kalas, Daund, Kalamb, Shivatkar (Nira).
10. Satara	2	Koregaon, Satara Road.
11. Sangli	2	Madhavnagar, Kirloskarwadi.
12. Solapur	Nil	Nil
13. Kolhapur ..	2	Gandhinagar, Kabnur.
14. Aurangabad ..	Nil	Nil
15. Parbhani ..	Nil	Nil
16. Bid	1	Ashti
17. Nanded	Nil	Nil
18. Osmanabad ..	Nil	Nil
19. Buldana ..	Nil	Nil
20. Akola	Nil	Nil
21. Amravati ..	Nil	Nil
22. Yavatmal ..	Nil	Nil
23. Wardha	Nil	Nil
24. Nagpur	4	Davlameti, Chicholi, Bina, Kanhan (Pipri).
25. Bhandara ..	2	Mohadi, Warthi.
26. Chandrapur ..	3	Ghugus, Majari, Sasti.
Total Maharashtra State	**75**	

The following thirteen places which were treated as Census towns in 1971 were declassified as rural in 1981 :—

Thane District ..	Badlapur.
Ratnagiri District ..	Nate, Redi, Shirgaon.
Nashik District ..	Vani, Pimpalgaon Baswant, Nandgaon (N. M.)
Pune District ..	Kuran Kh.
Satara District ..	Bhade, Patan, Humbrali, Gokul T. Helwak, Sadashivgad.

The 31 new census towns added in 1981 are given below :—

Thane District ..	Mumbra, Balkum, Kolshet, Ghansoli, Sopara, Narpoli, Nagaon, Chikanghar, Chole, Gajabandhan-Patharli, Ayare.
Raigarh District ..	Kegaon, Goregaon.
Ratnagiri District ..	Kankavli.
Nashik District ..	Vadner, Eklahare.
Ahmadnagar District ..	Warwandi.
Pune District ..	Hadapsar, Sangvi Haveli, Vadgaon-Sheri, Kalas, Shivatkar (Nira).
Satara District ..	Koregaon.
Sangli District ..	Kirloskarwadi
Kolhapur District ..	Kabnur
Nagpur District ..	Davlameti, Chicholi, Bina.
Bhandara District ..	Mohadi, Warthi,
Chandrapur District ..	Majari.

In addition to these 31 census towns, Satpur in Nashik district and Rahuri in Ahmadnagar district having Municipal Councils were added in the list of towns for 1981 census.

Urban Agglomeration and Standard Urban Area

Apart from town/city the 1971 concept of urban agglomeration is also adopted for the 1981 census. Very often large railway colonies, university campuses, port areas, military camps, etc., come up outside the statutory limits of the city or town but adjoining it. Such areas may not by themselves qualify to be treated as towns but if they form a continuous spread with the town, they are outgrowths of the town and deserve to be treated as urban. Such towns together with their outgrowths have been treated as one urban unit and called 'urban agglomeration'. An urban agglomeration may constitute :—

(*a*) A city with continuous outgrowth, (the part of outgrowth being outside the statutory limits but falling within the boundaries of the adjoining village or villages);

(*b*) One town with similar outgrowth or two or more adjoining towns with their outgrowths as in (a); or

(*c*) A city and one or more adjoining towns with their outgrowths all of which form a continuous spread.

Similarly, the new concept of Standard Urban Area introduced in 1971 census is also followed for the 1981 Census. The essential requirements for the constitution of a Standard Urban Area are :—

(*i*) it should have a core town of a minimum population of 50,000 ;

(*ii*) the contiguous areas made up of other urban as well as rural administrative units should have mutual socio-economic links with the core town; and

(*iii*) in all probability this entire area should get fully urbanised in a period of two or three decades.

Certain Standard Urban Areas were determined on this basis in 1971 and some basic data were presented for 1951, 1961 and 1971 for such areas and their components. Similar data has been presented for the Standard Urban Areas in 1981 also. The idea is to present basic data for these areas for four to five decades so that the urbanisation process in those areas can be studied. However, there are some changes in the Standard Urban Areas of 1981 Census as compared to those of 1971.

Scope of the State Town Directory

As mentioned earlier this is the second attempt to publish state town directory after the 1971 census town directory. This directory will present information on various items of non-census data together with the census data, so as to carry out a meaningful analysis, as to the progress made over the years. It will also help to provide different amenities in various towns.

In each district census handbook, the town directory presents seven statements relating to various topics as indicated below. In each statement, information has been presented for all towns falling in the district, after arranging them in alphabetical order. In compiling a state town directory, the town directories being presented in the various district census handbooks have merely been brought together in a single volume. The same seven statements thus appear in the state town directory too. However, here all towns of the state appear in each statement in strict alphabetical order, without regard to any other characteristic of the town in question, such as, its geographical situation, population, etc.

At the 1981 census, the number of individual towns in Maharashtra rose to 307 from the 1971 figure of 289. However, just as in 1971, some urban agglomerations have also been constituted this time by grouping adjoining towns which comprise a continuous urban spread. There are 14 such urban agglomerations in 1981. In the statements of the town directory, data have been presented for the urban agglomerations too.

In each statement, an agglomeration has been presented at the place where the name of that agglomeration derived from its main constituent, appears in alphabetical order. After arranging individual towns in alphabetical order, they have been numbered serially. Each such town thus bears a district serial number. The last serial number in 1981 is 307. However, no urban agglomeration has been assigned a serial number. Immediately below the data for an urban agglomeration, the data for every one of its constituents are also presented in each statement, the constituents being arranged again in alphabetical order within an agglomeration. In the case of a constituent of an urban agglomeration, its name and serial number appear at its appropriate place in the alphabetical order for the state as a whole, but the data in regard to such a town are not presented there, but at the place where the data for the entire urban agglomeration concerned appears. Against its own serial number and name, only a remark appears that the reader should look for data relating to that town at the place where the data for the agglomeration of which it is a constituent have been presented. To take an instance, Hadapsar town is a constituent of Pune Urban Agglomeration. The name Hadapsar appears at Sr. No. 94, but no data have been presented at that place for Hadapsar town. Only the remark 'See Pune Urban Agglomeration' appears there. The data for Pune Urban Agglomeration appear next to 225 Pune (M. Corp.), and the data for Hadapsar appear thereunder at constituent No. (iii), since within the agglomeration the constituents have again been arranged in alphabetical order.

The number of statements which were presented in the Town Directory of 1971 was identical, viz., seven. There is, however, one small difference. In 1971, there was one statement (Statement VII) which gave the distribution of population of each town by religion. This statement is not being presented in the 1981 Town Directory. However, this time there is a new statement numbered IV-A, which presents information as to the amenities available in slum localities in towns with population of 50,000 or above. The other six statements of 1971 more or less coincide with those being presented again in 1981. The points of difference, if any, have been spelt out below explaining for each statement the items of information being presented therein.

One common feature in all the seven statements of 1981 is that for each town its population size class has also been clearly indicated by way of a prefix to its name. This indication was not available in any of the statements of the 1971 town directory. The size class indications presented are the usual ones, viz the following :—

Size Class				Population		
I	..	..	..	100,000	or	above
II	..	..	..	50,000	—	99,999
III	..	..	..	20,000	—	49,999
IV	..	..	..	10,000	—	19,999
V	..	..	..	5,000	—	9,999
VI	..	..	..		Less than 5,000	

Statement I—Status and Growth History

This statement gives for each town its location (that is, the location code No. of town and tahsil in which it is situated), and its civic status at the time of the 1981 census. This information is covered under cols. 1 to 4.

The main item of information in this statement is the variation in its population over the censuses from 1901 to 1981. In this respect, this statement corresponds to Statement I of 1971.

The additional items of information presented this time in Statement I are (i) area of the town (col. 5), (ii) no. of households (col. 6), (iii) density of population (col. 16), and (iv) sex ratio in 1961, 1971 and 1981 (cols. 17 to 19). As against this, the item relating to 'functional category' of the town, which had been presented in the 1971 town directory, has been deleted.

Statement II—Physical aspects and location

This statement presents in respect of each town its physical aspects, such as the extent of annual rainfall, the maximum and minimum temperatures, and its distance from the nearest city with a population of one lakh or above, and similarly, distance from the state headquarters, the district headquarters, the tahsil headquarters, and further, whether the town is served by a railway station, a bus route and a navigable waterway. All these items of information were presented in 1971 too.

One item of information which was presented in 1971, viz. as to whether there is a sea port within 50 km. of the town has been deleted in 1981.

Statement III—Municipal finance

This statement presents, in respect of each town, its position in regard to civic finance with reference to the financial year 1978-79. The receipts, as also the expenditure, under various heads are indicated. The items of information being presented are the same as those presented in 1971. There is only one additional column this time to indicate specifically the civic status of the town (col. 3). In the case of a 'town' which does not have a municipal council or cantonment board already constituted for it, the finances flow from the panchayat samiti charged with carrying out civic functions for the place in question.

Statement IV—Civic and other amenities

This statement gives information in respect of each town as to the availability of various civic amenities at that place, such as, the length of roads, sanitary and water-supply facilities, fire fighting services, and the number of electricity connections for various types of uses. The abbreviations used are explained below :—

Column 6—

Pucca road	PR
Kuccha road	KR

Column 7—

Sewer	S
Open surface drains	OSD
Box surface drains	BSD
Sylk drains	SD
Cesspool method	CD
Pit system	Pt

Column 11—

Head loads	HL
Baskets	B
Wheel barrows	WB
Septic tank latrines	ST
Sewerage	S

Column 12 and 13—

Overhead tank	OHT
Service reservoir	SR
River infiltration gallery	IG
Borewell pumping system	BWP
Pressure tank	PT
Tubewell water/Handpump	TW
Tap water	T
Well water	W
Tank water	TK

In 1981, information on the following items, viz (i) civic status, (ii) total population, and (iii) SC and ST population combined, has been added in cols. 3 to 5.

Statement IV-A—Civic and other amenities in notified slums

The statement is being presented for the first time in 1981. While statement IV indicates the availability of civic and other amenities in all towns of the state, Statement IV-A presents information of a similar nature with respect to slum localities in towns with population of 50,000 or above. The manner of presenting the information is the same as in Statement IV, except that this statement furnishes information separately for each slum locality.

Statement V—Medical, educational, recreational and cultural facilities

This gives, in respect of each town the information as to the availability of medical, educational, recreational and cultural facilities at that place. The abbreviations used are as follows :—

Column 4—5—

Hospital	H
Dispensary	D
Health Centre	HC
Family Planning Centre	FC
T. B. Clinic	TB
Nursing Home	NH
Others	O

Column 6—9—

Arts only	A
Science only	S
Arts and Science only	AS
Commerce only	C
Arts and Commerce only	AC
Combined for all categories—Arts, Science and Commerce.	ASC
Law	L

Column 10—

Shorthand	SH
Typewriting	Type
Shorthand and Typewriting	Sh. Type
Others	O

Column 20—

Public Library	PL
Reading Room	RR

This time, the following items of information have been added in this statement, viz (i) population (col. 3), (ii) secondary schools (col. 12), as distinguished from higher secondary schools and (iii) number of working women's hostels, with number of seats (col. 16).

Statement VI—Trade, commerce, industry and banking

This gives in respect of each town the names of the three most important commodities imported in to it, the names of the three most important commodities exported from it, and the names of the three most important commodities manufactured at that place. Information as to the number of banks and the number of agricultural and non-agricultural credit societies operating at that place is also given. This corresponds exactly to Statement VI of 1971.

Primary Census Abstract for towns/urban agglomerations

In Part II-B, the Primary Census Abstract (PCA), which is one of the regular census tables, has been presented for the State, each district and each tahsil by rural/urban, and additionally for each town/urban agglomeration. However, there the towns/urban agglomerations appear in order of geographical location, that is, below the concerned district and tahsil. As we have mentioned above, the main objective in compiling a town directory is to enable the reader to relate the population data forthcoming from the census to the infrastructural facilities available at that place. The only census data being published at the town level is the Primary Census Abstract. It was, therefore, considered appropriate that as in 1971, the town directory volume also present the PCA for the various towns and urban agglomerations, so as to enable easy and ready reference for the reader. Accordingly, the PCA has been repeated in this volume next to the seven statements of the town directory. However, the arrangement of towns in the PCA presented here is in alphabetical order, so as to confirm to the procedure adopted in the other statements.

Appendices

Next to the PCA have been presented the following five appendices.—

Appendix		Information Presented
I	..	Exact locations of towns with reference to the district and tahsil in which situated.
II	..	Towns of the state arranged in descending order of population.
III	..	Towns arranged in descending order of population within each district.
IV	..	Details of towns having outgrowths.
V	..	Places of tourist interest to be found in the various towns, by district.

Analysis of Data—Growth of Urban Population

Maharashtra's urban population as recorded in the 1981 census is 21.993,594 or in other words 35.03 per cent of the total population of the state is urban and remaining 64.97 per cent of the population is rural. This means that the population still continues to be predominantly rural.

TABLE 1

Growth of Population in Maharashtra in relation to the country

Census Year	Maharashtra					All India*†				
	Total Population	Rural		Urban		Total Population	Rural		Urban	
		Population	Decadal Percentage variation	Population	Decadal Percentage variation		Population	Decadal Percentage variation	Population	Decadal Percentage variation
(1)	(2)	(3)	(4)	(5)	(6)	(7)	(8)	(9)	(10)	(11)
1901	.. 19,391,643	16,174,441	..	3,217,202	..	238,396,327	212,544,454	..	25,851,873	..
1911	.. 21,474,523	18,225,534	+12·68	3,248,989	+0·99	252,093,390	226,151,757	+6·40	25,941,633	+0·35
1921	.. 20,849,666	16,992,340	—6·77	3,857,326	+18·72	251,321,213	223,235,046	—1·29	28,086,167	+8·27
1931	.. 23,959,300	19,502,570	+14·77	4,456,730	+15·54	278,977,238	245,521,249	+9·98	33,455,989	+19·12
1941	.. 26,832,758	21,167,647	+8·54	5,665,111	+27·11	318,660,580	274,507,283	+11·81	44,153,297	+31·97
1951	.. 32,002,564	22,801,551	+7·72	9,201,013	+62·42	361,088,090	298,644,381	+ 8·79	62,443,709	+41.42
1961	.. 39,553,718	28,391,157	+24·51	11,162,561	+21·32	439,234,771	360,298,168	+20·64	78,936,603	+26·41
1971	.. 50,412,235	34,701,024	+22·22	15,711,211	+40·75	548,159,652	439,045,675	+21·86	109,113,977	+38·23
1981	.. 62.784,171	40,790,577	+17·55	21,993,594	+39·99	685,184,692*†	525,457,335*†	+19·68	159,727,357*†	+46·39

* Includes projected figures of Assam where census could not be held owing to disturbed conditions for 1981 census.

† The population figures exclude population of area under unlawful occupation of Pakistan and China where census could not be taken for 1981 census.

Table 1 shows how the total, rural and urban populations have grown from decade to decade during the last 80 years i. e. from 1901 to 1981. In Maharashtra and in India as a whole before any comparison is made, it may be pointed out here that the 1921 census was marked by severe famines and epedimics throughout the country. Similarly, 1951 census is marked for a rather loose adoptation of urban concept. Because of these two circumstances, the census results have been affected to that extent like the urban population in 1951. From the table 1, it may be seen that during the decade 1971—1981 percentage of variation for the urban population is substantially higher than for the rural areas for both Maharashtra as well as for all India. The steady increasing urban population from decade to decade is clearly noticeable. While the total population of Maharashtra has increased by more than three times during the last 80 years, the urban population increased nearly by seven times in the same period. As against this, total population for the all India level has increased by nearly three times of the level of 1901, and the urban population has increased by more than six times.

It may also be relevant to examine the percentage variation in urban population over the thirty year period 1951—1981. While the increase during this period (30 years) is about 139.03 per cent in the case of Maharashtra, it is still higher in the case of India, viz. 155.79 per cent. During the same period the rural population in Maharashtra went up by 78.89 per cent and for Ind a, the corresponding percentage is 75.95. Thus, it is evident that urban population has grown at much faster rate than the rural population both in Maharashtra and India.

Proportion Urban

Table 2 gives the proportion urban in the population in 1981 for India, as also for each one of the States/UTs.

TABLE 2

Proportion of Urban population in each State (arranged in descending order of percentage of urban population)

	India/State	Total population	Urban population	Percentage of Urban population to total population
	(1)	(2)	(3)	(4)
	All India †† ..	**685,184,692**	**159,727,357**	**23.31**
States				
1	Maharashtra ..	62,784,171	21,993,594	35.03
2	Tamil Nadu ..	48,408,077	15,951,875	32.95
3	Gujarat	34,085,799	10,601,653	31.10
4	Karnataka	37,135,714	10,729,606	28.89
5	Punjab	16,788,915	4,647,757	27.68
6	West Bengal ..	54,580,647	14,446,721	26.47
7	Manipur	1,420,953	375,460	26.42
8	Andhra Pradesh ..	53,549,673	12,487,576	23.32
9	Haryana	12,922,618	2,827,387	21.88
10	Jammu Kashmir† ..	5,987,389	1,260,403	21.05
11	Rajasthan	34,261,862	7,210,508	21.05
12	Madhya Pradesh ..	52,178,844	10,586,459	20.29
13	Kerala	25,453,680	4,771,275	18.74
14	Meghalaya ..	1,335,819	241,333	18.07
15	Uttar Pradesh ..	110,862,013	19,899,115	17.95
16	Sikkim	316,385	51,084	16.15
17	Nagaland	774,930	120,234	15.52
18	Bihar	69,914,734	8,718,990	12.47
19	Orissa	26,370,271	3,110,287	11.79
20	Tripura	2,053,058	225,568	10.99
21	Assam‡	19,896,843	2,047,186	10.29
22	Himachal Pradesh	4,280,818	325,971	7.61
Union Territories				
1	Chandigarh ..	451,610	422,841	93.63
2	Delhi	6,220,406	5,768,200	92.73
3	Pondicherry ..	604,471	316,047	52.28
4	Lakshadweep ..	40,249	18,629	46.28
5	Goa, Daman and Diu	1,086,730	351,808	32.37
6	Andaman and Nicobar Islands	188,741	49,634	26.30
7	Mizoram	493,757	121,814	24.67
8	Dadra and Nagar Haveli	103,676	6,914	6.67
9	Arunachal Pradesh	631,839	41,428	6.56

†The population figures exclude population of area under unlawful occupation of Pakistan and China where census could not be taken.

‡Includes projected figures of Assam where census could not be held owing to disturbed conditions.

The 22 states have first been arranged in descending order of proportion urban in the population. Maharashtra ranks first among all states, with a proportion of 35.03 per cent. At the tail end comes Himachal Pradesh, with a proportion of only 7.61 per cent. The proportion of the urban population in Maharashtra (35.03%) is much higher than the national average of 23.31 per cent.

Whereas in respect of the total population Uttar Pradesh (111 millions) and Bihar (70 millions) rank higher than the Maharashtra (63 millions), yet Maharashtra's urban population of about 22 millions is the highest as compared to nearly 20 millions of Uttar Pradesh and about 9 millions of Bihar. It may also be noted that the states of Maharashtra, Uttar Pradesh, Tamil Nadu, West Bengal and Andhra Pradesh together contribute slightly more than half of India's urban population.

New towns in 1981

Table 3 lists out all towns which were not treated as such in 1971 but have been newly added in 1981.

TABLE 3

New towns added in 1981 Census.

	Name with status of the town (1)	Population (2)
1	Ayare (CT)	19,320
2	Balkum (CT)	9,019
3	Bina (CT)	3,183
4	Chicholi (CT)	8,541
5	Chikanghar (CT)	9,976
6	Chole (CT)	8,441
7	Davlameti (CT)	1,771
8	Eklahare (CT)	10,318
9	Gajabandhan Patharli (CT)	13,474
10	Ghansoli (CT)	8,062
11	Goregaon (CT)	5,813
12	Hadapsar (CT)	20,563
13	Kabnur (CT)	30,275
14	Kalas (CT)	11,058
15	Kankavli (CT)	2,203
16	Kegaon (CT)	6,635
17	Kirloskarwadi (CT)	20,512
18	Kolshet (CT)	10,190
19	Koregaon (CT)	14,594
20	Majari (CT)	1,894
21	Mohadi (CT)	7,026
22	Mumbra (CT)	22,657
23	Nagaon (CT)	29,513
24	Narpoli (CT)	25,768
25	Rahuri (M. Cl)	23,721
26	Sangvi Haveli (CT)	11,969
27	Satpur (M. Cl)	19,952
28	Shivatkar (Nira) (CT)	7,054
29	Sopara (CT)	4,337
30	Vadgaon Sheri (CT)	13,050
31	Vadner (CT)	3,651
32	Warthi (CT)	5,289
33	Warwandi (CT)	3,713
	Total ..	393,565

It will be seen that in Maharashtra as many as 33 towns with a total population of 393,565 have been newly treated as such in 1981. Out of the 33 new towns, Rahuri in Ahmadnagar district and Satpur in Nashik district have qualified for being treated as towns because of having been endowed with newly constituted municipal councils. None of the remaining 31 towns had a municipal council as of 1981. The arrangement of towns in this list is in alphabetical order. Among the new towns, there are seven which have failed to fulfil the expectation of attainment of a minimum population of 5,000 in 1981, viz.; the following :—

(1) Bina-Dist. Nagpur (3,183), (2) Davlameti-Dist. Nagpur (1,771), (3) Kankavli-Dist. Ratnagiri

(2,203), (4) Majari-Dist. Chandrapur (1,894), (5) Sopara-Dist. Thane (4,337), (6) Vadner-Dist. Nashik (3,651) and (7) Warwandi-Dist. Ahmadnagar (3,713).

As against this, there are as many as 14 non-municipal towns in this list which although treated as new towns, had population of over 10,000 in 1981. The following is the list of such non-municipal towns with population above 10,000 in 1981- (1) Ayare-District Thane (19,320), (2) Eklahare-District Nashik (10,318), (3) Gajabandhan Patharli-District Thane (13,474), (4) Hadapsar-District Pune (20,563), (5) Kabnur-District Kolhapur (30,275), (6) Kalas-District Pune (11,058), (7) Kirloskarwadi-District Sangli (20,512), (8) Kolshet-District Thane (10,190), (9) Koregaon-District Satara (14,594,) (10) Mumbra-District Thane (22,657), (11) Nagaon-District Thane (29,513), (12) Narpoli-District Thane (25,788), (13) Sangvi Haveli-District Pune (11,969) and (14) Vadgaon Sheri-District Pune (13,050).

Out of the 14 towns, as many as 6 happen to be in Thane district and 4 in Pune district. The districts of Nashik, Sangli, Satara and Kolhapur have one such town each. In this connection, we would like to draw the reader's attention to the remarks we have made in the analytical note about one of the criteria prescribed for determining whether a place has urban character, *viz.*, whether at least three-fourth of its male working population is engaged in non-agricultural pursuits. It will be worthwhile to examine in the case of these towns as to whether the place derives its urban character from the fact of its proximity to a big industrialised city, to which perhaps the male working population resident at that place mostly commutes daily for work. Most of the six towns of Thane district and the four towns of Pune district, which appear in the above list, seem to fall in this category. Similarly, the town Kabnur of Kolhapur district is close to the industrial city of Ichalkaranji.

1971 towns declassified as rural in 1981

Table 4 lists out the towns of 1971 which have gone off list in 1981 because of having been declassified as rural.

TABLE 4

Towns declassified in 1981 Census

	Name with status of the town (1)	Population (2)
1	Badlapur (NM)	5,973
2	Bhade (NM)	2,682
3	Gokul T. Helwak (NM)	2,666
4	Humbrali (NM)	1,478
5	Kuran Kh. (NM)	1,694
6	Nandgaon (NM)	7,719
7	Nate (NM)	1,448
8	Patan (NM)	7,352
9	Pimpalgaon Baswant (NM)	17,706
10	Redi (NM)	622
11	Sadashivgad (NM)	4,709
12	Shirgaon (NM)	3,211
13	Vani (NM)	8,433
	*Achalpur Camp.(NM)	
	†Manmad (NM)	

*Achalpur Camp has been merged with Achalpur town.
†Manmad (NM) has been merged with Manmad town.

There are 13 such towns with a total population of 65,693.

Proportion urban in district population

Table 5 arranges the twenty-six districts of Maharashtra in descending order of urban proportion in the population.

TABLE 5

Districtwise proportion of urban population in descending order, 1981

	Name of district (1)	Total population (2)	Urban population (3)	Percentage of Urban population to total population (4)
1	Greater Bombay	8,243,405	8,243,405	100.00
2	Nagpur	2,588,811	1,469,279	56.75
3	Pune	4,164,470	1,971,082	47.33
4	Thane	3,351,562	1,486,220	44.34
5	Nashik	2,991,739	928,145	31.02
6	Solapur	2,610,144	767,466	29.40
7	Amravati	1,861,410	544,499	29.25
8	Jalgaon	2,618,274	658,257	25.14
9	Wardha	926,618	231,510	24.98
10	Akola	1,826,952	454,662	24.89
11	Kolhapur	2,506,330	622,022	24.82
12	Aurangabad	2,433,420	537,535	22.09
13	Sangli	1,831,212	394,089	21.52
14	Dhule	2,050,294	400,181	19.52
15	Parbhani	1,829,378	342,822	18.74
16	Nanded	1,749,334	327,849	18.74
17	Buldana	1,508,777	278,986	18.49
18	Bid	1,486,030	229,771	15.46
19	Osmanabad	2,230,620	343,237	15.39
20	Yavatmal	1,737,423	262,135	15.09
21	Raigarh	1,486,452	209,876	14.12
22	Bhandara	1,837,577	240,754	13.10
23	Satara	2,038,677	265,792	13.04
24	Ahmadnagar	2,708,309	351,368	12.97
25	Chandrapur	2,055,642	261,735	12.73
26	Ratnagiri	2,111,311	170,917	8.10
	State Total	**62,784,171**	**21,993,594**	**35.03**

The average urban proportion for the State of Maharashtra works out to 35.03 per cent. Four out of the twenty-six districts have proportions above the state average. The first in rank is Greater Bombay, which is actually a city district whose entire population (100%) is urban. The next three districts in rank are Nagpur (56.75%), Pune (47.33%) and Thane (44.34%) The urban proportion of above four mentioned districts is also higher than the state average in 1971 also. The five districts at the tail end of the scale are Bhandara (13.10%), Satara (13.04%), Ahmadnagar (12.97%), Chandrapur (12.73%) and Ratnagiri (8.10%). The districts of Satara and Ratnagiri are known for the propensity of their population to migrate to Greater Bombay in search of employment. The percentage of remaining districts varies between 31.02 per cent to 14.12 per cent. As compared to 1971 census figures, the urban proportion in 1981 has been slightly increased in all districts except Satara and Ratnagiri.

From this table it will be seen that Greater Bombay's total population according to 1981 Census is more than 82 lakhs. Greater Bombay, Nagpur, Pune and Thane are the four districts which together cover 60 per cent of the total urban population of Maharashtra. As against this Raigarh, Bhandara, Satara, Ahmadnagar, Chandrapur and Ratnagiri districts, with low urban proportion, cover only 7 per cent of the total urban population.

Distribution of towns by size-class and civic status

Table 6 shows the number of towns and the urban population in Maharashtra as of 1971 and 1981 censuses for the six population size-classes.

TABLE 6

Distribution of towns by population size 1971 and 1981 Censuses

Size class of town	Number of towns in 1971	1971 Population	Percentage of population of this category of towns to total urban population	Number of towns in 1981	1981 Population	Percentage of population of this category of towns to total urban population
1	2	3	4	5	6	7
I	17	10,173,715	64·75	29	15,740,723	71·57
II	25	1,739,880	11·07	25	1,719,771	7·82
III	65	1,840,040	11·71	89	2,617,594	11·90
IV	98	1,378,891	8·78	100	1,473,029	6·70
V	70	531,848	3·39	48	387,725	1·76
VI	14	46,837	0·30	16	54,752	0·25
Total ..	289	15,711,211	100·00	307	21,993,594	100·00

The percentage urban population in each size-class has also been shown for 1971 and 1981. There has been a net increase of 18 towns in Maharashtra in 1981 over 1971. Classes I, III, IV and VI have gained in the number of towns. The largest increase of 24 towns is in class III, Class II has the same number of towns and class V has lost 22 towns. If the percentages of urban population in the various population size-classes to the total urban population are considered, it will be seen that in 1981 class I has a substantial increase (71.57%) over the level of 64.75 per cent in 1971. Where as class II proportion of urban population has gone down from 11.07 per cent in 1971 to 7.82 per cent in 1981. The lower population size-classes namely III to VI covered nearly 21 per cent of the total urban population which is less by about 3 points than 1971 percentage.

Information relating to the statutory and non-statutory towns by size-class has been given in Table 7-A.

TABLE 7-A

Distribution of statutory and non-statutory towns by size class.

Size class of town	Total number of towns	Number of towns having statutory bodies	Number of non-municipal, census towns
(1)	(2)	(3)	(4)
I	29	29	..
II	25	25	..
III	89	74	15
IV	100	79	21
V	48	21	27
VI	16	4	12
Total ..	307	232	75

There are 232 towns out of total 307 which are having statutory bodies. Municipal corporations which were four in 1971, increased to five at the time of 1981 census (with the addition of Kolhapur Corporation). There is also an addition of census towns during the period of 1971 to 1981. This number was 57 during 1971 which rose to 75 at the time of 1981 census.

Table 7-B gives the distribution of towns in each population size-class by the nature of their civic status.

TABLE 7-B

Towns by civic status

Size class of town	Total number of towns	Number of towns having					
		Municipal Corporation	Municipal committee	Cantt. board committee	Notified/town area committee	Census towns	Non-municipal towns
(1)	(2)	(3)	(4)	(5)	(6)	(7)	(8)
I	29	5	24	..	..	..	..
II	25	..	22	3	..	..	..
III	89	..	72	2	..	14	1
IV	100	..	77	2	..	21	..
V	48	..	21	..	..	27	..
VI	16	..	4	..	..	12	..
Total ..	307	5	220	7	..	74	1

The classifications are (i) municipal corporations, (ii) municipal committees, (iii) cantonment board committees, (iv) notified/town area committees, (v) census towns and (vi) non-municipal towns. There are 75 non-municipal towns distributed in population size-class III to VI. The largest number (27) is in class V. 12 non-municipal towns appear in class VI (less than 5,000).

Density, sex ratio and number of households per census house

Table 8 presents the distribution of towns by size-class and density.

TABLE 8

Density by size class of towns, 1981 Census

Class of town	Number of towns	Density (population per km²)
(1)	(2)	(3)
I	29	9,328
II	25	3,827
III	89	1,920
IV	100	873
V	48	676
VI	16	431
Total ..	307	3,736

As is obvious, the density for all the size-classes has increased during 1971—81, but for the class VI towns were the density has come down from 449 per km² to 431 per km². The total density as such for the urban area in the state has gone up from 2,625 per km² in 1971 to 3,736 per km² in 1981. The density in class I and class II towns is above the State urban average and density in remaining towns is below the State average.

During urbanisation the sex ratio, (number of females per 1,000 males) especially in urban areas, is likely to be reduced in the early stages of the growth of towns due to male selective migration. This effect lasts so long as the male selective migration is stabilised subsequently the sex ratio is likely to increase. It appears that similar situation has materialised in Maharashtra State. Urban sex ratio for the State as a whole, as well as for all the size-classes of towns (but for class IV and V) has increased during 1971 to 1981.

TABLE 9

Sex-ratio by size class of towns, 1981 Census

Class of town	Number of towns	Sex-ratio (number of females per thousand males)
(1)	(2)	(3)
I	29	830
II	25	883
III	89	907
IV	100	918
V	48	911
VI	16	926
Total ..	307	850

This can be seen from the Table 9. The urban sex ratio for the State, which was 820 at the time of 1971 census, is now 850 in 1981 census.

Information relating to the average number of households per occupied residential census houses by size-class of towns for the 1981 census has been given in Table 10.

TABLE 10

Average number of households per census house by size-class of towns, 1981 census

Size-class of town (1)	Number of towns (2)	Average number of households per census house (3)
I	29	1·02
II	25	1·02
III	89	1·03
IV	100	1.03
V	48	1·05
VI	16	1·07
Total ..	307	1·02

It may be seen from the table that the average number of households per occupied residential census houses is higher for the lower order of size-class of towns than for the higher order class of towns. This ratio for the state as a whole stands at 1.02 households per occupied residential census house.

Rainfall and temperatures

Table 11 gives the average annual rainfall (in mm.) and the maximum and minimum temperatures at the various district headquarter stations in Maharashtra.

TABLE 11

Rainfall and temperature at district headquarters town

Name of the district headquarters towns (1)	Average annual rainfall (mm.) (2)	Temperature (C) Maximum (3)	Temperature (C) Minimum (4)
Bombay Greater ..	2099·2	36·7	15·5
Thane	2477·5	37·0	20·0
Alibag	2080·8	36·8	13·4
Ratnagiri	3023·2	35·9	15·6
Nashik	696·9	31·1	17·3
Dhule	608·8	21·1	14·4
Jalgaon	840·4	45·7	15·5
Ahmadnagar	677·7	41·9	19·1
Pune	714·7	41·6	18·3
Satara	1025·1	33·3	20·0
Sangli	568·5	38·0	14·0
Solapur	742·0	43·3	10·0
Kolhapur	1136·3	40·5	10·6
Aurangabad	792·1	42·4	18·4
Parbhani	902·7	44·3	20·1
Bid	685·0	32·8	17·1
Nanded	901·1	33·8	19·3
Osmanabad	809·9	47·0	30·0
Buldana	899·6	41·4	11·2
Akola	876·8	45·1	19·7
Amravati	974·5	44·9	10·1
Yavatmal	1134·1	44·8	11·0
Wardha	1134·4	33·5	19·1
Nagpur	1127·3	45·9	20·5
Bhandara	1388·2	32·6	20·5
Chandrapur	1346·6	45·7	21·4

The four stations in Konkan Region receive the highest rainfall. They are Ratnagiri (3,023.2 mm.), Thane (2,477.5 mm.), Bombay (2,099.2 mm.) and Alibag (2,080.8 mm.). The eastern most districts like Yavatmal, Wardha, Nagpur, Bhandara and Chandrapur receive rainfall between 1,127.3 mm. and 1,388.2 mm. In the rest of the districts the annual rainfall is less than 1,000 mm., except at Satara and Kolhapur. These two districts adjoin the narrow coastal district of Ratnagiri and as a result receive fairly good rains.

The maximum and minimum temperatures reveal that the range of variation in temperatures is small in Konkan region but Deccan plateau experiences considerable variations.

No. of towns within range of each city

As of the 1981 census data, there were 29 cities in Maharashtra, that is, towns with population of 100,000 or over. The town directory Statement II indicates for each town of Maharashtra, in column (9), the name of the 'city' nearest to that town. This city may not in all cases be one situated in Maharashtra. It could be a city in a neighbouring State/U. Ts.

TABLE 12-A

Distance of towns from the nearest city

Name of City (1)	Class of town (2)	Total number of towns (3)	Number of towns which are within a distance of: 10 Kms. (4)	11—25 Kms. (5)	26—50 Kms. (6)	51—100 Kms. (7)	100 Kms. and above (8)
1. Bombay Greater ..	I ..	..	..	..	..	..	..
	II ..	..	..	..	..	..	..
	III ..	1	..	..	..	1	..
	IV ..	2	..	..	..	2	..
	V ..	5	..	..	..	3	2
	VI ..	2	..	..	..	2	..
	Total ..	10	..	..	..	8	2

TABLE 12-A—*contd.*

Name of City	Class of town	Total number of towns	Number of towns which are within a distance of				
			10 Kms.	11—25 Kms.	26—50 Kms.	51—100 Kms.	100 Kms. and above
(1)	(2)	(3)	(4)	(5)	(6)	(7)	(8)
2. Thane	I	1	..	..	1	..	..
	II	..	..	..	..	..	..
	III	5	3	..	2	..	..
	IV	5	1	..	..	3	1
	V	4	2	..	1	..	1
	VI	1	..	..	..	1	..
	Total	16	6	..	4	4	2
3. Bhiwandi	I	..	..	..	..	..	..
	II	..	..	..	..	..	..
	III	1	..	..	1	..	..
	IV	..	..	..	..	..	..
	V	2	..	..	1	1	..
	VI	..	..	..	..	..	..
	Total	3	..	..	2	1	..
4. Kalyan	I	3	3	..	..	..	..
	II	..	..	..	..	..	..
	III	3	1	2	..	..	..
	IV	1	1	..	..	..	..
	V	2	2	..	..	..	..
	VI	..	..	..	..	..	..
	Total	9	7	2	..	..	..
5. Dombivli	I	1	1	..	..	..	..
	II	..	..	..	..	..	..
	III	..	..	..	..	..	..
	IV	2	2	..	..	..	..
	V	..	..	..	..	..	..
	VI	..	..	..	..	..	..
	Total	3	3	..	..	..	..
6. Ulhasnagar	I	1	1	..	..	..	..
	II	1	1	..	..	..	..
	III	1	..	..	1	..	..
	IV	1	1	..	..	..	..
	V	2	..	..	1	1	..
	VI	1	..	..	1	..	..
	Total	7	3	..	3	1	..
7. Nashik	I	..	..	..	..	..	..
	II	2	1	1	..	..	..
	III	4	..	2	2	..	..
	IV	3	1	2	..	..	..
	V	2	..	..	1	1	..
	VI	1	..	1	..	..	..
	Total	12	2	6	3	1	..
8. Malegaon	I	2	..	..	..	1	1
	II	2	..	..	2	..	..
	III	2	..	..	1	1	..
	IV	2	..	1	1	..	..
	V	1	..	..	1	..	..
	VI	..	..	..	..	..	..
	Total	9	..	1	5	2	1

TABLE 12-A—*contd.*

Name of City	Class of town	Total number of towns	Number of towns which are within a distance of				
			10 Kms.	11—25 Kms.	26—50 Kms.	51—100 Kms.	100 Kms. andabove
(1)	(2)	(3)	(4)	(5)	(6)	(7)	(8)
9. Dhule	I	1	..	..	..	1	..
	II	2	..	..	1	1	..
	III	5	..	..	1	3	1
	IV	1	..	..	..	..	1
	V	..	..	..	..	..	..
	VI	..	..	..	..	..	..
	Total	9	..	..	2	5	2
10. Jalgaon	I	1	..	1	..	..	..
	II	..	..	..	..	..	..
	III	4	..	..	3	1	..
	IV	..	..	..	..	..	..
	V	..	..	..	..	..	..
	VI	..	..	..	..	..	..
	Total	5	..	1	3	1	..
11. Bhusawal	I	1	..	1	..	..	..
	II	..	..	..	..	..	..
	III	3	..	3	..	..	..
	IV	2	..	1	1	..	..
	V	1	1	..	..	..	..
	VI	..	..	..	..	..	..
	Total	7	1	5	1	..	..
12. Ahmadnagar	I	..	..	..	..	..	..
	II	1	..	..	..	1	..
	III	2	1	..	1	..	..
	IV	1	..	..	..	1	..
	V	1	..	..	1	..	..
	VI	1	..	..	1	..	..
	Total	6	1	..	3	2	..
13. Pune	I	1	1	..	..	..	..
	II	3	2	..	..	..	1
	III	8	1	1	..	3	3
	IV	14	3	2	1	3	5
	V	7	..	1	2	2	2
	VI	1	..	..	..	..	1
	Total	34	7	4	3	8	12
14. Pimpri Chinchwad	I	1	1	..	..	..	..
	II	..	..	..	..	..	..
	I	1	..	1	..	..	..
	/	..	..	..	..	..	..
		..	..	..	..	..	..
	I	..	..	..	..	..	..
	otal	2	1	1	..	..	..
15. Sangli	I	1	1	..	..	..	..
	II	..	..	..	..	..	..
	III	6	1	1	2	2	..
	IV	3	1	1	..	1	..
	V	..	..	..	..	..	..
	VI	..	..	..	..	..	..
	Total	10	3	2	2	3	..

TABLE 12-A—*contd.*

Name of City	Class of town	Total number of towns	Number of towns which are within a distance of				
			10 Kms.	11—25 Kms.	26—50 Kms.	51—100 Kms.	100 Kms. and above
(1)	(2)	(3)	(4)	(5)	(6)	(7)	(8)
16. Miraj	I	1	1	..	..	..	..
	II	..	..	..	..	..	..
	III	..	..	..	..	..	..
	IV	..	..	..	..	..	..
	V	..	..	..	..	..	..
	VI	..	..	..	..	..	..
	Total	1	1	..	..	..	..
17. Solapur	I	1	..	..	..	..	1
	II	2	..	..	..	2	..
	III	2	..	..	1	1	..
	IV	10	..	..	2	6	2
	V	3	..	..	1	1	1
	VI	..	..	..	..	..	..
	Total	18	..	..	4	10	4
18. Kolhapur	I	1	..	..	1	..	..
	II	1	..	..	..	1	..
	III	2	..	..	..	..	2
	IV	5	1	2	..	1	1
	V	4	..	..	1	1	2
	VI	5	..	1	1	..	3
	Total	18	1	3	3	3	8
19. Ichalkaranji	I	1	..	..	1	..	..
	II	..	..	..	..	..	..
	III	1	1	..	..	..	..
	IV	..	..	..	..	..	..
	V	..	..	..	..	..	..
	VI	..	..	..	..	..	..
	Total	2	1	..	1	..	..
20. Aurangabad	I	2	..	..	..	1	1
	II	..	..	..	..	..	..
	III	3	..	..	2	1	..
	IV	4	1	..	1	2	..
	V	1	..	..	1	..	..
	VI	..	..	..	..	..	..
	Total	10	1	..	4	4	1
21. Jalna	I	1	..	..	..	1	..
	II	1	..	..	..	..	1
	III	2	..	..	..	1	1
	IV	3	..	..	2	1	..
	V	1	..	..	..	1	..
	VI	..	..	..	..	..	..
	Total	8	..	..	2	4	2
22. Parbhani	I	1	..	..	..	1	..
	II	..	..	..	..	..	..
	III	7	..	..	4	3	..
	IV	3	..	..	2	1	..
	V	1	..	..	..	1	..
	VI	..	..	..	..	..	..
	Total	12	..	..	6	6	..

TABLE 12-A—*contd.*

Name of City	Class of town	Total number of towns	Number of towns which are within a distance of				
			10 Kms.	11—25 Kms.	26—50 Kms.	51—100 Kms.	100 Kms. and above
(1)	(2)	(3)	(4)	(5)	(6)	(7)	(8)
23. Nanded	I ..	1	..	..	..	1	..
	II ..	..	..	..	..	..	..
	III ..	4	..	..	1	2	1
	IV ..	7	..	..	1	5	1
	V ..	3	..	1	1	1	..
	VI ..	..	..	..	..	..	..
	Total ..	15	..	1	3	9	2
24. Latur	I ..	1	..	..	..	..	1
	II ..	1	..	..	..	1	..
	III ..	1	..	..	..	1	..
	IV ..	6	..	1	2	1	2
	V ..	..	..	..	..	..	..
	VI ..	..	..	..	..	..	..
	Total ..	9	..	1	2	3	3
25. Akola	I ..	1	..	..	..	1	..
	II ..	2	..	..	2	..	..
	III ..	8	..	1	2	3	2
	IV ..	4	..	..	1	3	..
	V ..	..	..	..	..	..	..
	VI ..	..	..	..	..	..	..
	Total ..	15	..	1	5	7	2
26. Amravati	I ..	1	..	..	..	1	..
	II ..	2	..	..	1	1	..
	III ..	7	1	..	..	6	..
	IV ..	5	..	1	1	1	2
	V ..	..	..	..	..	..	..
	VI ..	1	..	..	..	1	..
	Total ..	16	1	1	2	10	2
27. Nagpur	I ..	2	..	..	..	..	2
	II ..	4	..	1	..	3	..
	III ..	4	..	..	1	3	..
	IV ..	10	..	2	3	4	1
	V ..	7	..	2	2	3	..
	VI ..	2	..	2	..	..	..
	Total ..	29	..	7	6	13	3
28. Gondiya	I ..	1	..	..	..	..	1
	II ..	..	..	..	..	..	..
	III ..	..	..	..	..	..	..
	IV ..	1	..	..	1	..	..
	V ..	..	..	..	..	..	..
	VI ..	..	..	..	..	..	..
	Total ..	2	..	..	1	..	1
29. Chandrapur ..	I ..	..	..	..	..	..	..
	II ..	1	..	1	..	..	..
	III ..	2	..	..	1	1	..
	IV ..	3	..	2	..	..	1
	V ..	1	..	..	1	..	..
	VI ..	1	..	..	1	..	..
	Total ..	8	..	3	3	1	1

TABLE 12-A—*contd.*

Name of City	Class of town	Total number of towns	Number of towns which are within a distance of				
			10 Kms.	11—25 Kms.	26—50 Kms.	51—100 Kms.	100 Kms. and above
(1)	(2)	(3)	(4)	(5)	(6)	(7)	(8)
30. Belgaum	I ..	..	..	..	..	..	..
	II ..	..	..	..	..	..	..
	III ..	..	..	..	..	..	..
	IV ..	2	..	..	..	1	1
	V ..	..	..	..	..	..	..
	VI ..	..	..	..	..	..	..
	Total ..	2	..	..	..	1	1
	Grand Total ..	**307**	**39**	**39**	**73**	**107**	**49**

In Table 12-A, we have, on the basis of the information recorded in col. 9 of Statement II, attempted to present the reverse information. That is, in respect of each of 29 cities of Maharashtra and Belgaum city of Karnataka, we have extracted from Statement II, and presented in Table 12-A, information as to the total number of towns in respect of which the city in question has been reported as the nearest city, as also the distribution of this number within each size-class by certain distance ranges. Obviously, since we have called out the information from the Town Directory of Maharashtra, the number we have indicated is restricted to those towns within Maharashtra in respect of which the city of Maharashtra or neighbouring state in question has been reported as the nearest ' city '. Out of 307 towns, only 39 towns have a city within a distance of 10 kms. 49 towns have a city at 100 kms. or beyond and remaining 219 towns have a city at a distance of 11 to 100 kms.

Table also gives some idea about the concentration of other towns around a particular city by distance range. Pune city is surrounded by 34 towns and is topping the list of cities by clustering aspect. Out of the 34 towns, 11 are in the distance range of less than 25 kms. Pune is followed by Nagpur with 29 towns and 7 of these 29 towns are in the vicinity of less than 25 kms. Other cities with good number of towns around them are Thane (16) Kolhapur (18), Solapur (18), Amravati (16), Akola (15) and Nanded (15). Isolated cities are Ichalkaranji, Miraj, Pimpri Chinchwad and Gondiya with only one or two towns around them.

No. of towns within range of each district headquarters town

In Maharashtra, there are twenty-six districts, out of which one, viz; Greater Bombay, is not only a district, but also a single city by itself. In each of the remaining twenty-five districts, the headquarters place happens to have already acquired urban character and has been treated as a ' town ' for purpose of the 1981 census.

TABLE 12-B

Distance of towns from the district headquarters

Name of district headquarters	Number of towns within					
	10 Kms.	11—25 Kms.	26—50 Kms.	51—100 Kms.	100 Kms. and above	Total
(1)	(2)	(3)	(4)	(5)	(6)	(7)
Thane ..	7	10	5	2	9	33
Alibag ..	..	1	1	9	4	15
Ratnagiri ..	..	..	1	2	9	12
Nashik ..	2	6	2	5	3	18
Dhlue ..	..	..	..	4	2	6
Jalgaon ..	..	1	6	7	..	14
Ahmadnagar ..	1	..	2	4	..	7
Pune ..	7	4	4	7	3	25
Satara ..	..	3	3	3	..	9
Sangli ..	2	1	2	2	..	7
Solapur ..	..	..	2	6	1	9
Kolhapur ..	1	4	4	2	..	11
Aurangabad ..	1	..	3	4	1	9
Parbhani ..	..	..	7	4	..	11
Bid ..	..	..	1	4	1	6
Nanded ..	..	1	1	7	1	10
Osmanabad ..	..	1	..	8	3	12
Buldana ..	..	1	1	6	..	8
Akola ..	..	1	3	4	..	8
Amravati ..	1	1	2	7	..	11
Yavatmal ..	..	..	2	3	2	7
Wardha ..	..	1	3	1	..	5
Nagpur ..	..	7	5	3	..	15
Bhandara ..	..	2	2	2	..	6
Chandrapur ..	..	3	3	..	1	7
Total ..	22	48	65	106	40	281

In Table 12-B, we have, in respect of each of the twenty-five district headquarters towns, indicated the number of other towns situated within the district, together with distribution of this number by certain distance ranges. There are 281 towns which are not district headquarters towns. 40 of these have the district headquarters towns at 100 kms. or beyond. The largest number of towns, falling in this distance range is Thane and Ratnagiri districts. In Thane, 9 out of 33 towns and in Ratnagiri, 9 out of 12 towns are 100 kms. or more away from the district headquarters town. In other districts, only a few towns not exceeding 4 are beyond 100 kms. At the state level 106 towns have the district headquarters town within a distance of 51—100 kms., 65 towns have it within a distance of 26—50 kms., 48 towns have it within a distance of 11—25 kms. and 22 towns have it within 10 kms.

Towns not connected by rail

Table 13-A shows the distribution of towns not connected by rail by certain ranges of distance from the nearest rail head.

TABLE 13-A

Towns not connected by rail

Distance from the nearest rail heads (1)	Number of towns (2)
Up to 1 km.	7
2 to 5 kms.	22
6 to 10 kms.	26
11 to 15 kms.	12
16 to 25 kms.	25
26 kms. and above	88
Total ..	180
Towns connected by rail ..	127
Grand Total ..	307

In 1971, out of 289 towns 162 towns were not connected by rail. In 1981, out of 307 towns, 180 towns happen to be without direct rail connections. The largest number of such towns (88) are in the distance range of 26 kms and above, and the smallest number of towns (7) in the distance range of upto 1 km.

Towns not connected by bus route

Table 13-B lists out the towns which as of 1981 happened to be not connected by bus route.

TABLE 13-B

Towns not connected by bus route

Distance from the nearest bus-route (1)	Name, status and population of the town (not connected by bus-route) (2)			
Upto 1 km. ..	1.	Chikanghar	(C. T.)	9,976
	2.	Gajabandhan Patharli	(C. T.)	13,474
	3.	Pune Cantonment ..	(C. B.)	85,986
	4.	Wari	(C. T.)	10,259

TABLE 13-B—*contd.*

Distance from the nearest bus-route (1)	Name, status and population of the town (not connected by bus-route) (2)			
2—5 kms. ..	1.	Ayare	(C. T.)	19,320
	2.	Bina	(C. T.)	3,183
	3.	Chicholi	(C. T.)	8,541
	4.	Chole	(C. T.)	8,444
	5.	Kamptee Cantonment	(C. B.)	15,241
	6.	Kandari	(C. T.)	9,009
	7.	Kegaon	(C. T.)	6,635
	8.	Sasti	(C. T.)	7,193
6—10 kms. ..	1.	Vadner	(C. T.)	3,651
11—15 kms. ..	1.	Matheran	(M. Cl.)	3,920

The total number of such towns was 14, out of which 4 were in the distance range upto 1 km., 8 in the distance range of 2—5 kms., 1 in the distance range of 6—10 kms. and 1 in distance range of 11—15 kms from the nearest town served by a bus route.

Towns having a navigable river/canal within a distance range of 10 kms.

Table 13-C lists out the towns which have a navigable river/canal within a distance range of 10 kms.

TABLE 13-C

Towns having navigable river/canal within 10 Kms.

Sr. No. (1)	Name of navigable river/canal (2)	Name of town (3)
1	Bhatsa (R)	Shahapur
2	Bhima (R)	Indapur Pandharpur
3	Bori (R)	Dudhani
4	Chandrabhaga (R)	Daryapur Banosa
5	Damapur (C)	Bhokardan
6	Darna (R)	Bhagur Deolali Cantonment
7	Dudhna (R)	Partur Sailu
8	Ghod (R)	Shirur
9	Girna (R)	Pachora
10	Godawari (R)	Eklahare Gangakhed Gangapur Kopargaon Kundalvadi Nanded Paithan Peth Umri Wari
11	Gomal (R)	Shahade
12	Hiranyakeshi (R)	Gadhingalaj
13	Jam (R)	Katol
14	Jayakwadi (C)	Manwath Pathri

TABLE 13-C—*contd.*

Sr. No.	Name of navigable river/canal	Name of town
(1)	(2)	(3)
15	Kanhan (R)	Bina Kamptee Kanhan (Pipri)
16	Karha (R)	Baramati
17	Nira (C)	Baramati
18	Khuni (R)	Pandharkaoda
19	Kolar (R)	Chicholi
20	Krishna (R)	Savner Jaysingpur Kirsolskarwadi Kurundvad Miraj Uran Islampur
21	Kundalika (C)	Roha Ashtami
22	Man (R)	Mangalvedhe
23	Manjra (R)	Kalamb
24	Mohanwali (R)	Mukhed
25	Motsawanga (R)	Mangrulpir
26	Mula (R)	Rahuri Warwandi
27	Narangi (R)	Vaijapur
28	Sarangi (R)	Vaijapur
29	Nira (R)	Bhor
	Nira (R)	Shivatkar (Nira)
30	Veer (C)	Shivatkar (Nira)
31	Panchaganga (R)	Gandhinagar Ichalkaranji Kabnur
32	Patalganga (R)	Rasayani
33	Pavana (R)	Pimpri Chinchwad
34	Purna (R)	Purna

TABLE 13-C—*contd.*

Sr. No.	Name of navigable river/canal	Name of town
(1)	(2)	(3)
35	Pus (R)	Pusad
36	Savitri (R)	Mahad
37	Sina (R)	Karmala
38	Sur (R)	Mohadi Ramtek Warthi
39	Ulhas (R)	Chikanghar Kalyan Katemanivali Kulgaon Mohone
40	Vaitarna (R)	Vada Virar
41	Vashishtha (R)	Chiplun
42	Vedaganga (R)	Murgud
43	Wardha (R)	Ballarpur Ghugus Majari Morshi Mowad Rajura Sasti

There are in all 76 such towns and these are served by waterways over 43 rivers/canals.

Civic finance—Per capita receipt and expenditure

Table 14 gives the information regarding each size-class of towns by civic status, the per capita receipts from various sources as also the per capita expenditure under various heads.

TABLE 14

Per Capita receipt and expenditure by size-class of towns

Size-class of town	Civic Status	No. of towns	Per capita								
			Receipt (Rs.)			Expenditure (Rs.)					
			Total receipt	Receipt through taxes	Receipt from all other sources	Total expenditure	General administration	Expenditure on public health and conveniences	Public works	Expenditure on public institutions	Expenditure on all other aspects
(1)	(2)	(3)	(4)	(5)	(6)	(7)	(8)	(9)	(10)	(11)	(12)
I	M. Corp.	5	194·45 (100·00)	150·97 (77·64)	43·48 (22·36)	161·26 (100·00)	9·92 (6·15)	44·87 (27·82)	46·78 (29·01)	27·79 (17·23)	31·90 (19·79)
	M. Cl. ..	24	139·17 (100·00)	75·64 (54·35)	63·53 (45·65)	115·76 (100·00)	11·43 (9·87)	36·16 (31·23)	22·77 (19·67)	14·89 (12·87)	30·51 (26·36)
II	M. Cl. ..	22	102·93 (100·00)	46·40 (45·08)	56·53 (54·92)	93·02 (100·00)	12·04 ((12·95)	26·70 (28·71)	11·15 (11·98)	16·05 (17·25)	27·08 (29·11)
	C. B. ..	3	164·15 (100·00)	64·29 (39·16)	99·86 (60·84)	164·74 (100·00)	3·33 (2·02)	24·03 (14·59)	15·91 (9·66)	20·17 (12·24)	101·30 (61·49)
III	M. Cl. ..	71	79·24 (100·00)	34·45 (43·48)	44·79 (56·52)	76·09 (100·00)	12·79 (16·81)	20·49 (26·92)	13·15 (17·29)	9·01 (11·85)	20·65 (27·13)
	C. B. ..	1	113·58 (100·00)	50·89 (44·81)	62·69 (55·19)	106·37 (100·00)	2·27 (2·14)	33·08 (31·09)	25·18 (23·67)	12·50 (11·76)	33·34 (31·34)
	C. T. ..	13	12·96 (100·00)	7·98 (61·59)	4·98 (38·41)	11·16 (100·00)	1·60 (14·33)	1·26 (11·26)	4·03 (36·15)	0·15 (1·34)	4·12 (36·92)
IV	M. Cl. ..	77	70·56 (100·00)	28·55 (40·46)	42·01 (59·54)	67·89 (100·00)	12·64 (18·62)	15·69 (23·12)	14·14 (20·83)	7·35 (10·82)	18·07 (26·61)
	C. B. ..	1	56·58 (100·00)	2·66 (4·71)	53·92 (95·29)	62·82 (100·00)	4·46 (7·10)	33·02 (52·56)	5·54 (8·83)	6·05 (9·63)	13·75 (21·88)
	C. T. ..	18	14·31 (100·00)	10·87 (75·97)	3·44 (24·03)	11·35 (100·00)	2·70 (23·83)	2·21 (19·50)	2·99 (26·31)	0·49 (4·32)	2·96 (26·04)

TABLE 14—*contd.*

Size-class of town	Civic Status	No. of towns	Per capita								
			Receipt (Rs.)			Expenditure (Rs.)					
			Total receipt	Receipt through taxes	Receipt from all other sources	Total expenditure	General administration	Expenditure on public health and conveniences	Public works	Expenditure on public institutions	Expenditure on all other aspects
(1)	(2)	(3)	(4)	(5)	(6)	(7)	(8)	(9)	(10)	(11)	(12)
V	M. Cl. ..	21	51·79 (100·00)	21·45 (41·42)	30·34 (58·58)	49·69 (100·00)	10·60 (21·33)	12·87 (25·90)	8·97 (18·04)	6·15 (12·39)	11·10 (22·34)
	C. T. ..	27	41·08 (100·00)	15·78 (38·41)	25·30 (61·59)	35·22 (100·00)	6·00 (17·03)	8·41 (23·88)	6·67 (18·94)	2·05 (5·83)	12·09 (34·32)
VI	M. Cl. ..	4	152·10 (100·00)	62·73 (41·24)	89·37 (58·76)	131·07 (100·00)	16·13 (12·31)	40·60 (30·98)	26·89 (20·51)	1·20 (0·91)	46·25 (35·29)
	C. T. ..	9	19·90 (100·00)	3·74 (18·79)	16·16 (81·21)	11·10 (100·00)	1·65 (14·85)	1·83 (16·45)	4·16 (37·49)	0·25 (2·29)	3·21 (28·92)
Total	M. Corp.	5	194·45 (100·00)	150·97 (77·64)	43·48 (22·36)	161·26 (100·00)	9·92 (6·15)	44·87 (27·82)	46·78 (29·01)	27·79 (17·23)	31·90 (19·79)
	M. Cl. ..	219	109·18 (100·00)	54·41 (49·83)	54·77 (50·17)	95·66 (100·00)	11·99 (12·53)	27·99 (29·27)	17·32 (18·10)	12·59 (13·16)	25·77 (26·94)
	C. T. ..	67	20·63 (100·00)	10·62 (51·48)	10·01 (48·52)	17·24 (100·00)	3·02 (17·53)	3·34 (19·40)	4·40 (25·51)	0·73 (4·22)	5·75 (33·34)
	C. B. ..	5	151·43 (100·00)	59·09 (39·02)	92·34 (60·98)	151·28 (100·00)	3·25 (2·15)	25·74 (17·02)	16·59 (10·96)	18·36 (12·13)	87·34 (57·74)
	Grand Total	**296**	**(151.23) (100·00)**	**(103·71) (68·58)**	**(47·52) (31·42)**	**(127·90) (100·00)**	**(10·43) (8·16)**	**(35·90) (28·07)**	**(32·35) (25·29)**	**(20·22) (15·81)**	**(29·00) (22·67)**

Note.—(i) Figures in brackets denote percentages.

(ii) Out of 307 towns the information for 296 towns is available, and the same for 11 towns is not available. The population for 11 towns has not been taken into account while making calculations.

The percentage distribution of per capita receipt by various sources as also the percentage distribution of per capita expenditure by items has been shown in brackets, below the per capita figures. Generally lower the size-class of population, the lower is per capita receipt and expenditure.

Receipts by way of taxes (68.58%) give a fair assessment of the tax recovery efforts made by local bodies. In class I cities, municipal corporations get more than three-fourth (77.64%) where as municipal councils get little more than half (54.35%) of the total receipt by way of taxes. The corresponding figures for municipal towns in classes II to VI in each case are between 40 to 45 per cent.

As regards expenditure, the major item of expenditure is public health and conveniences. It is followed by public works. The expenditure incurred on public-health and conveniences by towns in the state averages around 28.07 per cent. While the expenditure on public works comes to 25.29 per cent and on public institutions to 15.81 per cent. Expenditure on public institutions is comparatively more in case of class I and class II towns than the towns of class V and VI.

Road length

Table 15 gives each size-class of towns the road length (in kms.) per 100 km². of area, as also per 1,000 population.

TABLE 15

Road length by area and population

Size-class of town	Per 100 Km².			Per 1,000 population		
	Pucca road length (in Km.)	Kuccha road length (in Km.)	Total road length (in Km.)	Pucca road length (in Km.)	Kuccha road length (in Km.)	Total road length (in Km.)
(1)	(2)	(3)	(4)	(5)	(6)	(7)
I	309·28	34·49	343·77	0·332	0·037	0·369
II	277·46	73·42	350·88	0·725	0·192	0·917
III	143·77	48·83	192·60	0·749	0·254	1·003
IV	79·21	33·59	112·80	0·907	0·385	1·292
V	81·93	34·02	115·95	1·211	0·503	1·714
VI	90·21	80·52	170·73	2·095	1·869	3·964
Total ..	175·74	41·47	217·21	0·470	0·111	0·581

In addition to the total road length the pucca and the kuccha road lengths per 100 km² of area and per 1,000 population have also been indicated.

The total road length per 100 km² of area available in the towns of Maharashtra is 217.21 km²., of this, more than 80 per cent is pucca road. Class I and II towns have substantially higher road length than the lower size-class of the towns. In 1971, the length of total road was 155.61 kms. per 100 km.² This length is increased by 61.60 kms. in 1981. The other indicator shows that the availability of total road is about 0.58 kms. per 1,000 population in the urban areas of Maharashtra. Out of this, 0.47 kms. is pucca road. This indicator gives better figures for the lower size-classes of towns. In fact, the road length per 1,000 population is very low in class I towns (0.37 kms.). It goes on increasing steadily from a higher to a lower size-class till it reaches the figure of 3.96 kms. in case of class VI towns.

Types of sewerage/drainage, types of latrines and methods of disposal of night soil

Table 16-A gives for each type of sewerage/drainage the number of towns in various population size-classes served by that type.

TABLE 16-A

Distribution of towns by type of sewerage and size-class of towns

Type of sewerage/drainage	Size-class of towns						Total
	I	II	III	IV	V	VI	
(1)	(2)	(3)	(4)	(5)	(6)	(7)	(8)
1 Sewer	4	2	3	3	3	2	17
2 Open surface drains	28	24	85	94	46	12	289
3 Box surface drains	2	4	2	3	..	3	14
4 Sylk drains	..	..	..	..	..	..	..
5 Cesspool method	1	..	1	..	..	..	2
6 Pit system	..	..	..	5	2	..	7

Majority of towns (289) have open surface drains irrespective of population size-classes. Only 14 towns have box surface drains, 7 towns have pit system, 2 towns have cesspool method sewerage and 17 towns have sewer.

Table 16-B gives for the group of towns in each size-class the percentage served by each of the three types of latrines viz. (1) water borne, (2) service and (3) others.

TABLE 16-B

Latrines by type and size-class of towns

Size-class of town	Total number of towns	Percentage distribution of		
		Water borne latrines	Service latrines	Others
(1)	(2)	(3)	(4)	(5)
I	29	38·96	46·05	14·99
II	25	31·44	53·86	14·70
III	89	19·18	56·22	24·60
IV	100	27·35	50·47	22·18
V	48	35·86	36·39	27·75
VI	16	51·92	17·51	30·57
Total	307	32·55	49·47	17·98

Out of 307 towns, 49.47 per cent have service latrines, 32.55 per cent have water borne latrines and remaining 17.98 per cent fall in others. It will be seen from the percentage distribution that service latrines are more common in Maharashtra except for class VI towns. Water borne latrines are more common in class VI towns.

Table 16-C gives for each method of disposal of night soil the number of towns in various population size-classes served by that method.

TABLE 16-C

Distribution of towns by method of disposal of night soil and size-class of towns

Method of disposal of night soil	Size-class of town						Total
	I	II	III	IV	V	VI	
(1)	(2)	(3)	(4)	(5)	(6)	(7)	(8)
Head loads	..	..	7	8	8	..	23
Baskets	..	2	1	11	7	5	..	26
Wheel barrows	..	16	20	70	68	26	5	205
Septic tank latrines	18	12	38	31	13	8	120
Sewerage	..	6	3	3	11	6	6	35

The practice of making the 'mehtar' remove night soil by head loads is still prevalent in 23 towns of Maharashtra. The method of wheel barrows are in 205 towns and septic tank latrines are in 120 towns. The above statement shows that head load, basket and sewerege methods of the disposal of night soil are not very common.

Protected water supply

Table 17-A gives for each population size-class the distribution of the number of towns in that class by sources from which water supply is drawn.

TABLE 17-A

Protected water supply by size-class of towns

Size-class of town	Total number of towns	Distribution of towns by the most common source of protected water supply			
		TW	T	W	TK
(1)	(2)	(3)	(4)	(5)	(6)
I	29	..	29	..	..
II	25	..	24	1	..
III	89	..	75	14	..
IV	100	..	81	19	..
V	48	..	35	13	..
VI	16	..	10	6	..
Total ..	307	..	254	53	..

Out of 307 towns, 254 towns have tap water facility and 53 towns have well water facility.

All the towns in Maharashtra state are having some kind of protected water supply, but most common sources are tap water and well water. Almost 83 per cent of the towns in Maharashtra state are having tap water as a source of protected water supply. The remaining 17 per cent of the towns are having well water as a source of protected water supply. All towns of class I and II (except one town of class II) are having tap water as the source of protected water supply.

Table 17-B gives for each population size-class the distribution of the number of towns in that class by various systems of water storage.

TABLE 17-B

System of storage of water supply by size-class of towns

Size-class of town	Total number of towns	Distribution of towns by the most common system of storage				
		OHT	SR	IG	BWP	PT
(1)	(2)	(3)	(4)	(5)	(6)	(7)
I	29	5	14	10	..	..
II	25	2	14	8	..	..
III	89	8	37	30	..	..
IV	100	12	47	22	..	..
V	48	3	23	9	..	..
VI	16	..	8	2	..	..
Total ..	307	30	143	81	..	..

Note.—53 towns get protected water supply through wells.

The large number of towns (143) have service reservoir system of storage and 81 have river infiltration gallery. Preferance for service reservoir system than for infiltration gallery is common for all size-class of towns.

Fire-fighting services

Table 18-A shows n umber of towns with firefighting services by size-class of towns.

TABLE 18-A

Fire-fighting services by size-class of towns

Size-class of town	Total number of towns	Number of towns where service is	
		available	not available
(1)	(2)	(3)	(4)
I	29	28	1
II	25	20	5
III	89	32	57
IV	100	19	81
V	48	2	46
VI	16	3	13
Total ..	307	104	203

There is improvement in this facility in almost all the towns since 1971. Now, every third town is having fire-fighting service as compared to every fourth town in 1971. However, it may be noted from the table that fire-fighting services are available substantially in big towns like Class I and II. Almost all the class I towns are having fire-fighting services. Proportion of towns having this facility (to total towns) goes down as the size-class of town reaches the class V. In the towns of class V and VI this proportion is less than 20 per cent.

Table 18-B gives availability of fire-fighting service at other places for the towns where this facility is not available.

TABLE 18-B

Availability of fire-fighting service at other places by towns not having it

Size-class of town	Total number of towns	Number of towns where fire-fighting service is not available and available at a distance of				
		—5 Kms.	5-10 Kms.	10-20 Kms.	20+ Kms.	Total (Cols. 3 to 6)
(1)	(2)	(3)	(4)	(5)	(6)	(7)
I ..	29	..	1	..	..	1
II ..	25	..	..	1	4	5
III ..	89	5	1	10	41	57
IV ..	100	3	8	9	61	81
V ..	48	4	2	5	35	46
VI ..	16	..	1	5	7	13
Total ..	307	12	13	30	148	203

This facility is available for 12 towns (3.91%) at a distance of less than 5 kms., for 13 towns (4.23%) at a distance of 5 to 10 kms., for another 30 towns (9.77%) at a distance of 10 to 20 kms. and for the remaining 148 towns (48.21%) at a distance of more than 20 kms.

Supply of electricity for domestic consumption

Table 19 lists out the towns in Maharashtra which as of 1981 were not receiving the benefit of supply of electric power for domestic consumption.

TABLE 19

Towns not providing electricity for domestic consumption

Serial No.	District	Name and status of the town	Population
(1)	(2)	(3)	(4)
1	Thane	Ayare (C. T.)	19,320
2	Pune	Sangvi Haveli (C. T.) ..	11,969

There were only two such towns then-one (Ayare) in Thane district and one (Sangvi Haveli) in Pune district which do not have electricity for domestic purposes.

Slums (Class I and II)

Table 20-A depicts information on slums by size-class of towns.

TABLE 20-A

Towns having slums

Class of town	Total number of towns	Number of towns having slums	Number of slums
(1)	(2)	(3)	(4)
I	29	22	1,392
II	25	7	86
Total ..	54	29	1,478

29 towns from size-class I and II are having 1,478 slums. Out of these slums, share of class I towns is 1,392. Flourishing of slums in big cities need to be controlled.

Table 20-B gives for each of the two size-classes the proportion of slum population to toal population of towns in that class, the total area of slum localities in those towns, and also the density of population per km². of slum locality.

TABLE 20-B

Proportion of slum population in towns having slum areas

Class of town	Number of towns	Population of towns	Population of slums	Proportion of slum population to total population of towns	Total area of slums in Km².	Density in slums per Km².
(1)	(2)	(3)	(4)	(5)	(6)	(7)
I	22	14,807,379	3,273,681	22·11	12·45	262,946
II	7	526,747	136,549	25·92	1·78	76,713
Total ..	29	15,334,126	3,410,230	22·24	14·23	239,651

Proportion of slum population to total population of the towns (class I and II) is 22.24 per cent and density in slums is 239,651 per km.²

Table 20-C gives for each of the two size-classes the number of slum localities in that class which receive the benefit of the following four civic services, viz., (1) paved roads, (2) community latrines, (3) tap points and public hydrants and (4) road lighting points.

TABLE 20-C

Availability of Civic Services in slum areas

Class of town	Number of towns having slums	Number of slums	Number of slums having			
			Paved roads	Community latrines (with number)	Tap points and public hydrants (with number)	Road lighting points (with number)
(1)	(2)	(3)	(4)	(5)	(6)	(7)
I	22	1,392	841	678 (35,036)	833 (15,958)	362 (5,484)
II	7	86	69	38 (112)	63 (336)	69 (1,834)
Total ..	29	1,478	910	716 (35,148)	896 (16,294)	431 (7,318)

There are 1,478 slum localities having 35,148 community latrines, 16,294 tap points and 7,318 road lighting points.

Table 20-D gives for each of the two size-classes the number of slum localities in that class which benefit by various types of sewerage/drainage.

TABLE 20-D

Types of sewerage in slum areas

Class of town	Number of towns having slums	Total number of slums	Number of slums having					
			Sewer	Open surface drains	Box surface drains	Sylk drains	Cesspool method	Pit system
(1)	(2)	(3)	(4)	(5)	(6)	(7)	(8)	(9)
I	22	1,392	5	1,320	67	..	..	..
II	7	86	..	86	..	..	..	..
Total ..	29	1,478	5	1,406	67	..	..	..

Out of 1,478 slums, 1,406 slums have open surface drains, 67 have box surface drains and only 5 have sewer.

Table 20-E gives for each of the two size-classes the number of slum localities in that class which are served by various methods of disposal of night soil.

TABLE 20-E

Types of methods of disposal of night soil in slum areas

Class of town	Number of towns having slums	Total number of slums	Slums classified by the methods of disposal of night soil				
			Head loads	Baskets	Wheel borrows	Septic tank latrines	Sewerage
(1)	(2)	(3)	(4)	(5)	(6)	(7)	(8)
I	22	1,392	..	..	175	843	374
II	7	86	..	..	23	57	6
Total ..	29	1,478	..	..	198	900	380

Out of 1,478 slums, the largest number of slums i. e. 900 have septic tank latrines. It is followed by 380 slums with sewerage system of disposal of night soil.

Medical facilities

Table 21-A gives the type of medical facility available to towns by size-class of population.

TABLE 21-A

Type of Medical facilities by size-class of towns

Size-class of town	Number of towns	Population of towns in each size-class	Number of institutions						
			Hospital	Dispensary	Health Centre	Family Planning Centre	T. B. Clinic	Nursing Home	Others
(1)	(2)	(3)	(4)	(5)	(6)	(7)	(8)	(9)	(10)
I	29	15,740,723	435	11,585	80	99	57	555	256
II	25	1,719,771	127	588	3	22	10	38	27
III	89	2,617,594	162	969	14	60	18	17	87
IV	100	1,473,029	105	506	16	50	13	3	48
V	48	387,725	26	165	17	18	7	1	22
VI	16	54,752	6	35	3	3	..	..	1
Total ..	307	21,993,594	861	13,848	133	252	105	614	441

It is obvious that the absolute figures of number of institutions may not give a clear picture as to the availability of medical institutions. As such institutes per lakh of population have been worked out and shown below. There are 3.91 hospitals, 62.96 dispensaries, 1.15 family planning centres, 0.60 health centres, 0.48 T. B. clinics and 2.79 nursing homes per lakh of population in Maharashtra. If we work out the availability of these institutions per population ratio, it will be seen that in general the proportion of availability of medical institutions is more in small sized towns than the larger ones, with few exceptions. This is true for almost all types of medical institutions except for nursing homes. For nursing homes the availability is higher in big cities than small population size-class towns.

Table 21-B gives for each size-class the number of towns where any medicl facility is not available within the town but available at some distance there from, the distance range being also indicated clearly.

TABLE 21-B

Use of medical facilities at other places by towns not having these facilities

Size-class of town	Total number of towns	Number of towns where the medical facility (any) is not available but available at a distance of				
		—5 Kms.	5-10 Kms.	10-20 Kms.	20+ Kms.	Total (Cols. 3 to 6)
(1)	(2)	(3)	(4)	(5)	(6)	(7)
I ..	29	..	..	..	..	..
II ..	25	..	..	..	..	..
III ..	89	1	..	2	..	3
IV ..	100	2	..	..	..	2
V ..	48	4	..	..	..	4
VI ..	16	..	2	2	1	5
Total ..	307	7	2	4	1	14

The medical facility is not available for 14 towns, out of 307 towns. Only 1 town has this facility available beyond 20 kms.Others have this facility within 5 kms. (7 towns), between 5 to 10 kms. (2 towns) and between 10 to 20 kms. (4 towns).

Table 21-C gives the figures of number of beds per 1,000 population in medical institutions.

TABLE 21-C

Number of beds in medical institutions

Size-class of town	Number of towns	Number of beds per 1,000 Population
(1)	(2)	(3)
I	29	2·19
II	25	2·42
III	89	1·81
IV	100	1·68
V	48	2·36
VI	16	2·54
Total ..	307	2·13

On the whole there are 2.13 beds per 1,000 population in towns of Maharashtra. This is slightly less than the average (2.16) at the time of 1971 census. It may mean that number of beds have not been increased in proportion to the population increase. Further, it may be seen that number of beds per 1,000 population are better in classes I, II, V and VI towns. Class V and class VI towns have shown considerable improvement in the availability of number of beds per 1,000 population during 1971—81. Ratio which was 1.73 in 1971 for both these two size-class of towns has increased to 2.36 and 2.54 respectively in 1981. For the other size-class of towns namely classes I, III and IV the ratio has gone down slightly.

Educational facilities

Table 22-A presents number of schools per 1,000 population of towns.

TABLE 22-A

Schools per 1,000 population

Size-class of town	Number of towns	Number per 1,000 population			
		Higher Secondary/ Inter/ PUC/ Junior College	Secondary/ Matriculation	Junior Secondary and middle	Primary
(1)	(2)	(3)	(4)	(5)	(6)
I ..	29	0·0928	0·0907	0·0867	0·2697
II ..	25	0·1122	0·1169	0·1169	0·3181
III ..	89	0·1146	0·1280	0·1291	0·3427
IV ..	100	0·1480	0·1595	0·1582	0·3523
V ..	48	0·1831	0·2270	0·2166	0·4075
VI ..	16	0·2192	0·3105	0·2922	0·6392
Total ..	307	0·1025	0·1047	0·1017	0·2911

Schools have been divided into four groups namely Higher Secondary/Inter/PUC/Jr. College, Secondary/ Matriculation, Junior Secondary/Middle and lastly Primary. In addition to this ratio, population per institution has also been worked out and shown below. On the whole, there is one Higher Secondary/Inter/ PUC/ Jr. College after every 9,753 persons, one Secondary/Matriculation school after every 9,550 persons, one Junior Secondary and Middle School after every 9,836 persons and one Primary School after every 3,435 persons. It may be seen that the availability of institutes increases as the population size-class of towns becomes small. This is true for all types of educational schools.

Table 22-B gives the information as to the number of towns having adult literacy centres located in towns.

TABLE 22-B

Adult literacy centres

Size-class of town	Number of towns	Number of towns having adult literacy centres
(1)	(2)	(3)
I	29	24
II	25	15
III	89	47
IV	100	43
V	48	16
VI	16	3
Total ..	307	148

It will be seen that in big size-class of towns proportionately more number of towns are covered for adult literacy centres than small size-class of towns. In fact about 82.76 per cent of the towns in size-class I are covered under adult literacy centres as against 18.75 per cent in size-class VI.

Working women's hosteis, stadia and other cultural and recreational institutions

Table 23 gives information regarding distribution of towns by women's hostels/stadia/cinema/auditoria/public libraries etc.

TABLE 23

Distribution of Women's hostels, stadia, cinema, auditoria/drama/community halls and public libraries by size-class of towns

Size-class of town	Total number of towns	Number of towns having				
		Working Women's Hostels (No.)*	Stadia (No.)*	Cinema (No.)*	Auditoria etc.@ (No.)*	Public Libraries (No.)*
(1)	(2)	(3)	(4)	(5)	(6)	(7)
I	29	8(27)	18(37)	29(382)	29(164)	29(371)
II	25	1(1)	4(7)	25(72)	17(40)	25(88)
III	89	8(11)	8(11)	78(144)	39(59)	84(170)
IV	100	5(6)	6(7)	76(90)	26(34)	94(138)
V	48	2(4)	4(4)	27(28)	17(25)	37(53)
VI	16	..	1(1)	2(2)	4(5)	9(11)
Total ..	307	24(49)	41(67)	237(718)	132(327)	278(831)

*The number of these public places is shown in bracket.

@Includes drama and community halls.

Actual number of such places is indicated in the bracket. It will be seen from the table that working women's hostels are mainly confined to size-class I towns. This is consistent in view of the possibility of more job opportunities for women in big cities. Similarly stadia, cinema halls, auditoria and public libraries are mainly confined to higher size-class of towns. Their proportion is substantially higher for class I towns than the lower population size-class of towns.

Important commodities manufactured

The town directory Statement VI furnishes for each town in columns 9 to 11, the names of three important commodities manufactured there, these being arranged in order of importance in these three columns. Based on the information available in Statement VI, we have drawn up three tables to account for each one of the three important commodities manufactured. These have been numbered as 24-A, 24-B and 24-C respectively, and the various industries have been specified therein in the form of codes of the National Industrial Classification 1970.

TABLE 24-A

Important commodities manufactured by size-class of towns and industrial category (First important commodity)

Industrial category	Name of commodity	All towns	Size-class of town					
			I	II	III	IV	V	VI
(1)	(2)	(3)	(4)	(5)	(6)	(7)	(8)	(9)
	Division 2 and 3 ..	**248**	**28**	**24**	**74**	**84**	**34**	**4**
Major Group	20	37	1	1	12	16	6	1
Minor Group	201 Milk products	1	..	..	..	1	..	..
	204 Grain mill products ..	15	..	1	1	8	4	1
	(i) Rice	13	..	..	1	8	4	..
	(ii) Turdal	2	..	1	..	..	..	1
	205 Bakery products	3	..	..	2	1	..	..
	206 Sugar	9	1	..	4	4	..	..
	207 Gur	7	..	..	4	1	2	
	208 Salt	1	..	..	1	..	..	..
	209 Confectionery	1	..	..	..	1	..	..
Major Group	21	55	3	5	21	19	7	..

TABLE 24-A—*contd.*

Industrial category	Name of commodity	All towns	Size-class of town					
			I	II	III	IV	V	VI
(1)	(2)	(3)	(4)	(5)	(6)	(7)	(8)	(9)
Minor Group	210	17	2	..	2	10	3	..
	(i) Vanaspati ghee ..	3	..	..	1	1	1	..
	(ii) Sweet oil	13	1	..	1	9	2	..
	(iii) Hydrogenated oil ..	1	1	..	..	..	..	..
	211 Edible oil	33	1	3	18	8	3	..
	215 Ice	2	..	1	..	1	..	..
	217 Starch	1	..	..	1	..	..	..
	219 Food products	2	..	1	..	..	1	..
Major Group	22	12	1	1	6	3	1	..
Minor Group	225 Tobacco	2	..	..	2	..	..	..
	226 Bidi	9	1	1	4	2	1	..
	228 Snuff	1	..	..	..	1	..	..
Major Group	23	47	7	4	16	16	4	..
Minor Group	230 Cotton bales	24	3	2	6	11	2	..
	231 Cloth	9	2	2	3	2	..	..
	235 Handloom sarees	10	1	..	5	2	2	..
	236 Powerloom cloth	4	1	..	2	1	..	..
Major Group	24	3	1	1	..	..	1	..
Minor Group	244 Woolen blankets	2	..	1	..	..	1	..
	245 Silk	1	1	..	..	..	..	..
Major Group	26	5	2	1	2	..	..	..
Minor Group	263 Handloom carpet	1	..	..	1	..	..	..
	264 Hosiery	4	2	1	1	..	..	..
Major Group	27	7	1	2	..	2	1	1
Minor Group	273 Wood	3	..	..	..	2	..	1
	276 Wooden furniture ..	3	1	2	..	..	..	..
	279 Walking sticks	1	..	..	..	..	1	..
Major Group	28	3	..	1	..	2	..	..
Minor Group	280 Paper	1	..	1	..	..	..	..
	281 Handmade paper (Boxes)	2	..	..	..	2	..	..
Major Group	29	8	..	1	..	5	1	1
Minor Group	290 Leather	4	..	1	..	3	..	..
	291 Leather shoes	3	..	..	..	2	..	1
	299 Leather goods	1	..	..	..	..	1	..
Major Group	30	10	..	..	3	2	5	..
Minor Group	301 Plastic footwear	1	..	..	1	..	..	..
	302 Rubber products	3	..	..	..	1	2	..
	303 Plastic products	5	..	..	2	1	2	..
	307 Steam coal	1	..	..	..	..	1	..
Major Group	31	16	3	2	4	3	3	1
Minor Group	311 Fertilizers	2	..	..	1	..	1	..
	313 Medicines	3	1	..	..	2	..	..
	314 Tooth powder, Soap ..	5	..	1	3	..	1	..
	316 Rayon	2	1	..	..	1	..	..
	317 Matches	1	..	1	..	..	..	..
	319 Chemicals	3	1	..	..	..	1	1
Major Group	32	13	2	1	2	6	2	..
Minor Group	320 Bricks and Tiles	8	2	..	2	3	1	..
	321 Glass articles	1	..	1	..	..	..	..
	322 Earthen ware	2	..	..	..	1	1	..
	324 Cement	1	..	..	..	1	..	..
	327 Plaster statues	1	..	..	..	1	..	..
Major Group	33	3	1	..	..	1	1	..
Minor Group	330 Iron and Steel	2	1	..	..	1	..	..
	333 Copper	1	..	..	..	..	1	..
Major Group	34	8	2	2	1	2	1	..
Minor Group	340 Gas cylinders	1	..	..	..	..	1	..
	342 Iron furniture	1	..	1	..	..	..	..
	345 Utensils	4	1	1	..	2	..	..
	349 Metal products	2	1	..	1	..	..	..

TABLE 24-A—*contd.*

Industrial category	Name of commodity	All towns	Size-class of town					
			I	II	III	IV	V	VI
(1)	(2)	(3)	(4)	(5)	(6)	(7)	(8)	(9)
Major Group	35	12	4	1	2	5	..	..
Minor Group	350 Agricultural implements ..	1	..	..	..	1	..	..
	352 Oil engines	3	1	1	..	1	..	..
	354 Machinery for powerloom	1	1	..	..	..	..	..
	356 Ball bearings	1	..	..	1	..	..	..
	359 Machinery	6	2	..	1	3	..	..
Major Group	36	4	..	..	3	1	..	..
Minor Group	360 Electric motors	1	..	..	1	..	..	..
	363 Electric bulbs, Fan ..	2	..	..	1	1	..	..
	369 Electric goods	1	..	..	1	..	..	..
Major Group	37	1	..	..	1	..	..	..
Minor Group	378 Bullock carts	1	..	..	1	..	..	..
Major Group	38	4	..	1	1	1	1	..
Minor Group	387 Stationery	1	..	..	1	..	..	..
	389 Agarbatti, Wax candles ..	3	..	1	..	1	1	..

TABLE 24-B

Important commodities manufactured by size-class of towns and industrial category
(Second important commodity)

Industrial category	Name of commodity	All towns	Size-class of town					
			I	II	III	IV	V	VI
(1)	(2)	(3)	(4)	(5)	(6)	(7)	(8)	(9)
	Division 2 and 3 ..	**202**	**27**	**24**	**60**	**66**	**23**	**2**
Major Group	20	25	1	2	7	11	2	2
Minor Group	201 Milk products	1	..	..	..	..	..	1
	204	11	..	1	3	5	2	..
	(i) Rice	4	..	..	..	2	2	..
	(ii) Dal	4	..	1	3	..	..	..
	(iii) Poha	1	..	..	..	1	..	..
	(iv) Curmura	2	..	..	..	2	..	..
	205 Bakery products	2	..	..	..	2	..	..
	206 Sugar	3	..	..	3	..	..	..
	207 Gur	5	1	..	1	3	..	..
	209 Sweet meats	3	..	1	..	1	..	1
Major Group	21	38	2	5	14	15	2	..
Minor Group	210	16	1	1	7	6	1	..
	(i) Oil cakes	2	..	..	1	1	..	..
	(ii) Sweet oil	14	1	1	6	5	1	..
	211 Edible oil	19	1	3	7	7	1	..
	215 Ice	2	..	..	..	2	..	..
	219 Vegetable products ..	1	..	1	..	..	..	..
Major Group	22	9	1	4	3	1	..	..
Minor Group	223 Country Liquor	1	..	..	1	..	..	..
	225 Tobacco	1	..	1	..	..	..	..
	226 Bidi	6	1	2	2	1	..	..
	228 Snuff	1	..	1	..	..	..	..
Major Group	23	38	8	3	12	11	4	..
Minor Group	230 Cotton bales	13	2	..	4	4	3	..
	231 Cloth	9	6	..	2	1	..	..
	235 Handloom Cloth	12	..	3	4	4	1	..
	236 Powerloom cloth	4	..	..	2	2	..	

TABLE 24-B—*contd.*

Industrial category	*Name of commodity*	*All towns*	Size-class of town					
			I	II	III	IV	V	VI
(1)	(2)	(3)	(4)	(5)	(6)	(7)	(8)	(9)
Major Group	26	2	..	..	..	2	..	..
Minor Group	264 Readymade cloth	1	..	..	..	1	..	..
	265 Umbrellas	1	..	..	..	1	..	..
Major Group	27	8	3	1	..	2	2	..
Minor Group	273 Timber	2	1	..	..	..	1	..
	276 Wooden furniture ..	4	2	1	..	1	..	..
	279 Wooden toys	2	..	..	..	1	1	..
Major Group	28	3	..	..	..	3	..	..
Minor Group	280 Paper	3	..	..	..	3	..	..
Major Group	29	9	1	..	2	2	4	..
Minor Group	290 Leather	3	..	..	2	1	..	..
	291 Footwear	3	1	..	..	1	1	..
	299 Leather products	3	..	..	..	..	3	..
Major Group	30	1	..	..	1	..	..	..
Minor Group	303 Plastic materials	1	..	..	1	..	..	..
Major Group	31	23	5	4	5	7	2	..
Minor Group	310 Acetic acid	1	..	..	1	..	..	..
	311 Fertilizers	3	..	..	2	..	1	..
	313 Medicines	3	2	..	1	..	..	..
	314 Soap, Shampoo, Hair oil, Kumkum	9	1	2	1	4	1	..
	316 Plastic wire and Nylon ..	3	..	1	..	2	..	..
	218 Ammunition	1	..	1	..	..	..	..
	319 Dyes and Chemicals ..	3	2	..	..	1	..	..
Major Group	32	18	1	3	7	5	2	..
Minor Group	320 Bricks and Tiles	11	..	3	3	3	2	..
	321 Glass products	3	1	..	2	..	..	..
	324 Cement	1	..	..	1	..	..	..
	328 Cement pipes	3	..	..	1	2	..	..
Major Group	33	2	..	..	..	2	..	..
Minor Group	331 Cast Iron, Pipes	2	..	..	..	2	..	..
Major Group	34	11	1	..	4	3	3	..
Minor Group	340 Tin containers, Gas cylinders. ..	2	..	..	..	2	..	..
	341 Steel beam	1	..	..	..	..	1	..
	342 Steel furniture	2	..	..	1	..	1	..
	343 Nut bolts	1	..	..	..	1	..	..
	345 Utensils	5	1	..	3	..	1	..
Major Group	35	4	3	..	..	..	1	..
Minor Group	353 Textiles and food machinery	2	2	..	..	..	..	..
	359 Machinery	2	1	..	..	..	1	..
Major Group	36	4	..	2	1	1	..	..
Minor Group	363 Bulbs, Valves	2	..	1	1	..	..	..
	369 Electric goods	2	..	1	..	1	..	..
Major Group	37	4	1	..	2	1	..	..
Minor Group	372 Railway carriages	1	..	..	..	1	..	..
	375 Scooter	1	1	..	..	..	..	..
	377 Air-crafts	1	..	..	1	..	..	..
	378 Bullock cart wheel ..	1	..	..	1	..	..	..
Major Group	38	3	..	..	2	..	1	..
Minor Group	387 Stationery	2	..	..	2	..	..	..
	389 Agarbatti	1	..	..	..	..	1	..

TABLE 24-C

Important commodities manufactured by size-class of towns and industrial category
(Third important commodity)

Industrial category		Name of commodity	All towns	Size-class of town					
				I	II	III	IV	V	VI
(1)		(2)	(3)	(4)	(5)	(6)	(7)	(8)	(9)
		Division 2 and 3 ..	**131**	**23**	**20**	**43**	**35**	**9**	**1**
Major Group ..	20	.. .. ..	20	2	3	9	5	1	..
Minor Group ..	201	Butter	1	..	..	1	..	..	..
	204	.. .. ..	7	1	1	4	1	..	..
		(i) Rice	2	..	1	1	..	..	..
		(ii) Dal	3	..	..	3	..	..	..
		(iii) Poha	1	..	..	..	1	..	..
		(iv) Rawa	1	1	..	..	..	..	..
	205	Bakery products	2	..	1	..	1	..	..
	206	Sugar	2	..	1	1	..	..	..
	207	Gur	6	1	..	1	3	1	..
	208	Salt	1	..	..	1	..	..	..
	209	Confectionery	1	..	..	1	..	..	..
Major Group ..	21	.. .. ..	23	6	5	7	4	1	..
Minor Group ..	210	.. .. ..	7	4	..	1	1	1	..
		(i) Vegetables	2	2	..	..	..	..	..
		(ii) Sweet oil	5	2	..	1	1	1	..
	211	Edible oil	11	1	5	4	1	..	..
	215	Ice	4	1	..	2	1	..	..
	219	Chilli powder	1	..	..	..	1	..	..
Major Group ..	22	.. .. ..	7	1	..	1	4	1	..
Minor Group ..	225	Tobacco	1	..	..	1	..	..	..
	226	Bidi	6	1	..	..	4	1	..
Major Group ..	23	.. .. ..	22	2	5	6	7	2	..
Minor Group ..	230	Cotton bales	11	..	2	4	4	1	..
	231	Cloth, Dhoti	5	1	2	..	1	1	..
	235	Handloom Sarees	3	..	1	1	1	..	..
	236	Powerloom sarees ..	3	1	..	1	1	..	..
Major Group ..	24	.. .. ..	1	..	..	..	1	..	..
Minor Group ..	244	Woolen blanket	1	..	..	..	1	..	..
Major Group ..	27	.. .. ..	8	..	..	4	2	1	1
Minor Group ..	272	Wooden box	1	..	..	..	1	..	..
	276	Wooden furniture ..	3	..	..	3	..	..	..
	277	Bamboo	1	..	..	..	1	..	..
	279	Wooden toys and Sticks ..	3	..	..	1	..	1	1
Major Group ..	28	.. .. ..	7	..	1	3	3	..	..
Minor Group ..	280	Paper	3	..	..	3	..	..	..
	281	Card board	3	..	..	..	3	..	..
	286	Postal stationery	1	..	1	..	..	..	..
Major Group ..	29	.. .. ..	3	1	..	..	2	..	..
Minor Group ..	290	Leather	1	..	..	..	1	..	..
	291	Chappals	2	1	..	..	1	..	..
Major Group ..	30	.. .. ..	3	..	..	1	1	1	..
Minor Group ..	303	Straws	3	..	..	1	1	1	..
Major Group ..	31	.. .. ..	10	4	2	2	2	..	..
Minor Group ..	310	Acid	2	..	..	..	2	..	..
	311	Fertilizers	1	..	..	1	..	..	..
	313	Medicines	1	1	..	..	..	..	..
	314	Soap. Kumkum	2	2	..	..	..	..	..
	317	Matches	1	..	1	..	..	..	..
	319	Dyes and Chemicals ..	3	1	1	1	..	..	..
Major Group ..	32	.. .. ..	10	..	2	4	3	1	..
Minor Group ..	320	Bricks and Tiles	7	..	2	3	1	1	..
	321	Glass products	1	..	..	1	..	..	..
	322	Pots	1	..	..	..	1	..	..
	324	Cement	1	..	..	..	1	..	..
Major Group ..	33	.. .. ..	2	2	..	..	..	..	..
Minor Group ..	331	Metal pipes	2	2	..	..	..	..	..

TABLE 24-C—*contd.*

Industrial category	Name of commodity	All towns	Size-class of town					
			I	II	III	IV	V	VI
(1)	(2)	(3)	(4)	(5)	(6)	(7)	(8)	(9)
Major Group	34	2	..	..	1	1	..	..
Minor Group	345 Copper and Brass utensils	2	..	..	1	1	..	..
Major Group	35	5	2	..	3	..	..	..
Minor Group	*350 Agricultural implements* ..	*1*	*1*	..	..	..	..	..
	354 Lathe Machinery	1	..	..	1	..	..	..
	359 Small bobbins	3	1	..	2	..	..	..
Major Group	36	3	1	1	..	..	1	..
Minor Group	360 Electric motor	1	..	1	..	..	..	..
	364 Transistor	1	1	..	..	..	..	..
	367 Electronic materials ..	1	..	..	..	..	1	..
Major Group	37	2	1	..	1	..	..	..
Minor Group	374 Truck chassis	1	1	..	..	..	..	..
	378 Bullock carts	1	..	..	1	..	..	..
Major Group	38	3	1	1	1	..	..	..
Minor Group	380 Surgical cotton	1	..	..	1	..	..	..
	387 Stationery	2	1	1	..	..	..	..

For each commodity specified by indicating the relevant production code according to the National Industrial Classification, the number of towns in each size-class which manufacture that commodity has been indicated.

Important commodities imported

The same town directory statement furnishes for each town in columns 3 to 5, the names of three important commodities imported into the town. We have accordingly, presented Tables 25-A, 25-B and 25-C to account for each one of the three important commodities imported.

TABLE 25-A

Important commodities imported by size-class of towns and industrial category
(First important commodity)

Industrial category	Name of commodity	All towns	Size-class of town					
			I	II	III	IV	V	VI
(1)	(2)	(3)	(4)	(5)	(6)	(7)	(8)	(9)
	Grand Total ..	**279**	**29**	**25**	**81**	**93**	**42**	**9**
	Division 0 ..	**128**	**8**	**11**	**41**	**45**	**20**	**3**
Major Group	00	115	7	10	35	41	19	3
Minor Group	000 Foodgrains	62	5	6	10	24	15	2
	001 Pulses	3	..	..	1	2	..	..
	002 Cotton	24	1	3	14	5	1	..
	004 Ketki fibre	1	..	1	..	..	..	..
	005 Oil seeds	15	1	..	5	7	2	..
	006 Sugarcane	3	..	..	3	..	..	..
	007 Grocery	7	..	..	2	3	1	1
Major Group	01	12	1	1	5	4	1	..
Minor Group	*010 Tea*	*1*	*1*	..	..	..	..	..
	013 Tobacco	8	..	1	3	3	1	..
	016 Cashewnut	1	..	..	..	1	..	..
	017 Fruit	2	..	..	2	..	..	..
Major Group	02	1	..	..	1	..	..	..
Minor Group	026 Silk	1	..	..	1	..	..	..
	Division 1	**3**	..	..	**2**	**1**	..	..
Major Group	12	3	..	..	2	1	..	..
Minor Group	120 Iron ore	2	..	..	2	..	..	..
	125 Copper	1	..	..	..	1	..	..

TABLE 25-A—*contd.*

Industrial category		Name of commodity	All towns	Size-class of town					
				I	II	III	IV	V	VI
(1)		(2)	(3)	(4)	(5)	(6)	(7)	(8)	(9)
		Division 2 and 3 ..	**148**	**21**	**14**	**38**	**47**	**22**	**6**
Major Group ..	20	.. .. ..	46	2	2	11	18	9	4
Minor Group ..	204	Rice	27	1	..	7	9	6	4
	206	Sugar	13	1	1	3	6	2	..
	207	Gur	5	..	1	1	2	1	..
	208	Salt	1	..	..	..	1	..	..
Major Group ..	21	.. .. ..	8	1	..	2	2	3	..
Minor Group ..	210	Sweet oil	5	1	..	2	1	1	..
	211	Edible oil	2	..	..	..	..	2	..
	215	Ice	1	..	..	..	1	..	..
Major Group ..	23	.. .. ..	58	10	6	16	18	6	2
Minor Group ..	230	Cotton bales	6	3	..	2	1	..	..
	231	Cloth	52	7	6	14	17	6	2
Major Group ..	27	.. .. ..	2	..	2	..	..	..	..
Minor Group ..	273	Teak wood	1	..	1	..	..	..	..
	277	Bamboo	1	..	1	..	..	..	..
Major Group ..	30	.. .. ..	3	..	2	..	1	..	..
Minor Group ..	305	Kerosene	2	..	2	..	..	..	..
	307	Hard coal	1	..	..	..	1	..	..
Major Group ..	31	.. .. ..	14	3	1	5	3	2	..
Minor Group ..	310	Chemical raw materials ..	1	..	1	..	..	..	..
	311	Fertilizers	2	..	..	2	..	..	..
	313	Medicines	3	..	..	..	2	1	..
	316	Plastic materials, Nylon ..	3	1	..	1	1	..	..
	318	Explosives	1	..	..	..	..	1	..
	319	Chemicals	4	2	..	2	..	..	..
Major Group ..	33	.. .. ..	9	4	..	3	1	1	..
Minor Group ..	330	Iron and Steel	8	4	..	2	1	1	..
	331	Casting iron	1	..	..	1	..	..	..
Major Group ..	34	.. .. ..	1	..	1	..	..	..	..
Minor Group ..	343	Hardware	1	..	1	..	..	..	..
Major Group ..	35	.. .. ..	3	1	..	..	2	..	..
Minor Group ..	359	Machinery	3	1	..	..	2	..	..
Major Group ..	36	.. .. ..	2	..	..	1	1	..	..
Minor Group ..	369	Electrical goods	2	..	..	1	1	..	..
Major Group ..	38	.. .. ..	2	..	..	..	1	1	..
Minor Group ..	387	Stationery	2	..	..	..	1	1	..

TABLE 25 B

Important commodities imported by size-class of towns and industrial category
(Second important commodity)

Industrial Category		Name of Commodity	All towns	Size-class of town					
				I	II	III	IV	V	VI
(1)		(2)	(3)	(4)	(5)	(6)	(7)	(8)	(9)
		Grand Total ..	**273**	**29**	**24**	**79**	**92**	**40**	**9**
		Division 0	**133**	**8**	**9**	**35**	**54**	**21**	**6**
Major Group ..	00	.. .. ..	120	8	8	32	48	19	5
Minor Group ..	000	Foodgrains	55	4	1	12	23	10	5
	001	Pulses	5	..	..	1	3	1	..
	002	Cotton	12	1	1	6	4	..	..
	005	Oil seeds	22	2	2	7	9	2	..
	006	Sugarcane	2	..	1	1	..	..	..
	007	.. .. ..	24	1	3	5	9	6	..
		(i) Vegetables	2	..	..	1	..	1	..
		(ii) Grocery	22	1	3	4	6	5	..

TABLE 25-B—*contd.*

Industrial category	Name of commodity	All towns	Size-class of town					
			I	II	III	IV	V	VI
(1)	(2)	(3)	(4)	(5)	(6)	(7)	(8)	(9)
Major Group	01	6	..	..	1	3	1	1
Minor Group	010 Tea	2	..	..	..	2	..	..
	013 Tobacco	2	..	..	1	1	..	..
	017 Fruit	2	..	..	..	..	1	1
Major Group	02	2	..	..	1	1	..	..
Minor Group	020 Milk	1	..	..	..	1	..	..
	026 Silkyarn	1	..	..	1	..	..	..
Major Group	05	5	..	1	1	2	1	..
Minor Group	054 Bidi leaves	5	..	1	1	2	1	..
	Division 1	**2**	..	..	..	**1**	1	..
Major Group	10	1	..	..	..	..	1	..
Minor Group	100 Coal ash	1	..	..	..	..	1	..
Major Group	12	1	..	..	..	1	..	..
Minor Group	121 Manganese ore	1	..	..	..	1	..	..
	Division 2 and 3 ..	**138**	**21**	**15**	**44**	**37**	**18**	**3**
Major Group	20	36	4	3	12	12	4	1
Minor Group	204 Rice	15	2	1	6	5	1	..
	206 Sugar	17	2	2	5	4	3	1
	207 Gur	4	..	..	1	3	..	..
Major Group	21	17	3	2	3	6	3	..
Minor Group	210 Sweet oil	9	3	..	..	3	3	..
	211 Edible oil	8	..	2	3	3	..	..
Major Group	23	33	1	4	11	7	9	1
Minor Group	230 Cotton bales	4	..	1	2	1	..	..
	231 Cloth	29	1	3	9	6	9	1
Major Group	27	5	1	2	2	..	..	..
Minor Group	273 Timber	5	1	2	2	..	..	..
Major Group	29	4	1	..	2	..	..	1
Minor Group	290 Leather	4	1	..	2	..	..	1
Major Group	30	3	..	..	3	..	..	..
Minor Group	302 Rubber products	1	..	..	1	..	..	..
	305 Petrol and Diesel	2	..	..	2	..	..	..
Major Group	31	10	2	..	3	3	2	..
Minor Group	311 Fertilizers	4	..	..	2	1	1	..
	313 Medicines	2	..	..	..	2	..	..
	316 Synthetics	1	1	..	..	..	..	..
	319 Chemicals	3	1	..	1	..	1	..
Major Group	32	3	1	..	1	1	..	..
Minor Group	320 Bricks	1	1	..	..	..	..	..
	324 Cement	1	..	..	..	1	..	..
	329 Moulding Sand	1	..	..	1	..	..	..
Major Group	33	7	2	1	2	2	..	..
Minor Group	330 Iron and steel	5	1	..	2	2	..	..
	334 Brass	1	..	1	..	..	..	..
	336 Zinc	1	1	..	..	..	..	..
Major Group	34	3	..	..	1	2	..	..
Minor Group	340 Tin plates	1	..	..	..	1	..	..
	341 Steel beams	1	..	..	1	..	..	..
	349 Metal products	1	..	..	..	1	..	..
Major Group	35	9	4	..	3	2	..	..
Minor Group	352 Turbo charger	1	1	..	..	..	..	..
	353 Textiles machinery ..	1	1	..	..	..	..	..
	359 Machinery	7	2	..	3	2	..	..
Major Group	36	4	2	1	1	..	..	..
Minor Group	360 Motor	4	2	1	1	..	..	..
Major Group	37	1	..	1	..	..	..	..
Minor Group	376 Bicycle spare parts ..	1	..	1	..	..	..	..
Major Group	38	3	..	1	..	2	..	..
Minor Group	387 Stationery	2	..	1	..	1	..	..
	389 Mini globes	1	..	..	..	1	..	..

TABLE 25-C

Important commodities imported by size-class of towns and industrial category
(Third important commodity)

Industrial category	Name of commodity	All towns	Size-class of town					
			I	II	III	IV	V	VI
(1)	(2)	(3)	(4)	(5)	(6)	(7)	(8)	(9)
	Grand Total ..	**255**	**28**	**23**	**69**	**88**	**39**	**8**
	Division 0	**114**	**7**	**10**	**37**	**38**	**20**	**2**
Major Group	00	100	5	9	33	34	18	1
Minor Group	000 Foodgrains	44	1	4	15	16	8	..
	001 Pulses	7	..	..	1	4	2	..
	002 Cotton	6	2	1	1	2	..	..
	005 Oil seeds	18	1	4	5	6	2	..
	007	25	1	..	11	6	6	1
	(i) Grocery	15	1	..	8	3	3	..
	(ii) Vegetables	5	..	..	1	1	2	1
	(iii) Chilli	5	..	..	2	2	1	..
Major Group	01	8	1	1	3	1	2	..
Minor Group	010 Tea	3	..	1	..	1	1	..
	013 Tobacco	2	..	..	2	..	..	..
	017 Fruit	3	1	..	1	..	1	..
Major Group	02	2	..	..	..	1	..	1
Minor Group	020 Milk	2	..	..	..	1	..	1
Major Group	05	4	1	..	1	2	..	..
Minor Group	052 Char-coal, Firewood ..	3	..	..	1	2	..	..
	054 Tendu leaves	1	1	..	..	..	..	..
	Division 1	**4**	**1**	**2**	..	..	..	**1**
Major Group	19	4	1	2	..	..	..	1
Minor Group	190 Building materials ..	4	1	2	..	..	..	1
	Division 2 and 3 ..	**137**	**20**	**11**	**32**	**50**	**19**	**5**
Major Group	20	29	1	..	7	14	4	3
Minor Group	204	13	1	..	3	7	2	..
	(i) Rice	12	1	..	3	7	1	..
	(ii) Curmura	1	..	..	..	..	1	..
	206 Sugar	10	..	..	1	5	1	3
	207 Gur	6	..	..	3	2	1	..
Major Group	21	21	1	2	6	8	3	1
Minor Group	210 Sweet oil	12	..	2	4	5	1	..
	211 Edible oil	8	1	..	1	3	2	1
	216 Animal food	1	..	..	1	..	..	..
Major Group	22	3	..	..	2	..	1	..
Minor Group	226 Bidi	2	..	..	2	..	..	..
	227 Cigarette	1	..	..	..	..	1	..
Major Group	23	24	6	3	4	9	2	..
Minor Group	230 Cotton bales	3	2	..	..	1	..	..
	231 Cloth	21	4	3	4	8	2	..
Major Group	26	2	..	..	..	2	..	..
Minor Group	260 Hosiery	1	..	..	..	1	..	..
	269 Gunny bags	1	..	..	..	1	..	..
Major Group	27	8	..	..	1	6	1	..
Minor Group	270 Wood fibre	1	..	..	..	..	1	..
	273 Wood	7	..	..	1	6	..	..
Major Group	28	1	..	..	..	1	..	..
Minor Group	280 Pulp material	1	..	..	..	1	..	..
Major Group	30	8	2	1	3	..	2	..
Minor Group	302 Rubber products	1	1	..	..	..	..	..
	305 Petroleum products ..	7	1	1	3	..	2	..
Major Group	31	15	4	1	5	1	3	1

TABLE 25-C—*contd.*

Industrial category	Name of commodity	All towns	Size-class of town					
			I	II	III	IV	V	VI
(1)	(2)	(3)	(4)	(5)	(6)	(7)	(8)	(9)
Minor Group	310 Basic Chemicals	2	..	..	1	..	1	..
	311 Pesticides	1	..	..	..	..	1	..
	313 Medicines	7	1	1	3	1	..	1
	316 Synthetics	1	1	..	..	..	..	..
	319 Chemicals	4	2	..	1	..	1	..
Major Group	32	6	1	..	2	3	..	..
Minor Group	321 Glass products	1	..	..	..	1	..	..
	324 Cement	5	1	..	2	2	..	..
Major Group	33	3	1	1	..	1	..	..
Minor Group	330 Iron and Steel	3	1	1	..	1	..	..
Major Group	34	9	2	..	..	5	2	..
Minor Group	340 Metal sheets	1	..	..	..	1	..	..
	343 Hardware	4	1	..	..	2	1	..
	345 Utensils	4	1	..	..	2	1	..
Major Group	35	6	2	2	1	..	1	..
Minor Group	352 Oil engine parts	1	..	1	..	..	..	..
	353 Spinning machinery ..	1	..	1	..	..	..	..
	359 Machinery	4	2	..	1	..	1	..
Major Group	37	1	..	1	..	..	..	..
Minor Group	374 Auto parts	1	..	1	..	..	..	..
Major Group	38	1	..	..	1	..	..	..
Minor Group	387 Stationery	1	..	..	1	..	..	..

In these tables again, the imported commodities have been specified by making use of the relevant production codes according to National Industrial Classification.

Important commodities exported

What applies to Tables 24 and 25 mentioned above would apply to Table 26, which too has been prepared on the same lines.

TABLE 26-A

Important commodities exported by size-class of town and industrial category
(First important commodity)

Industrial category	Name of commodity	All towns	Size-class of town					
			I	II	III	IV	V	VI
(1)	(2)	(3)	(4)	(5)	(6)	(7)	(8)	(9)
	Grand Total .. .	**268**	**28**	**25**	**79**	**88**	**39**	**9**
	Division O .. .	**100**	**4**	**9**	**28**	**33**	**20**	**6**
Major Group	00	68	2	8	19	24	10	5
Minor Group	000 Foodgrains	32	..	3	8	14	5	2
	001 Pulses	3	..	2	..	1	..	..
	002 Cotton	5	1	..	3	1	..	
	003 Jute	1	..	..	1	..	..	..
	005 Oil seeds	6	..	..	3	2	1	..
	006 Sugarcane	2	..	..	1	1	..	..
	007	17	1	3	3	4	4	2
	(i) Vegetables	9	..	2	..	1	4	2
	(ii) Chilli	5	..	1	2	2	.	
	(iii) Turmeric	2	1	..	1	..	..	
	(iv) Grocery	1	..	..	..	1	..	.
	008	2	..	..	..	1	..	1
	(i) Grass	1	..	..	..	1	..	
	(ii) Hay	1	..	..	..	..	..	1
Major Group	01	20	..	..	8	8	4	.

TABLE 26-A—*contd.*

Industrial category	Name of commodity	All towns	Size-class of town					
			I	II	III	IV	V	VI
(1)	(2)	(3)	(4)	(5)	(6)	(7)	(8)	(9)
Minor Group	016 Cashewnut	1	..	..	..	1	..	..
	017 Fruit	16	..	..	7	5	4	..
	019 Betelnut	3	..	..	1	2	..	..
Major Group	02	4	1	1	..	..	2	..
Minor Group	020 Milk	3	1	1	..	..	1	..
	025 Honey	1	..	..	..	..	1	..
Major Group	05	2	1	..	..	..	1	..
	052 Fire wood	1	1	..	..	..	..	..
Minor Group	054 Betal leaves	1	..	..	..	..	1	..
Major Group	06	6	..	..	1	1	3	1
Minor Group	060 Fish	5	..	..	1	..	3	1
	069 Dry fish	1	..	..	..	1	..	..
	Division 1	2	..	..	..	1	1	..
Major Group	10	1	..	..	..	..	1	..
Minor Group	100 Coal	1	..	..	..	..	1	..
Major Group	19	1	..	..	..	1	..	..
Minor Group	190 Sand	1	..	..	..	1	..	..
	Division 2 and 3	**166**	**24**	**16**	**51**	**54**	**18**	**3**
Major Group	20	34	2	1	10	13	7	1
Minor Group	200 Beef	1	..	..	..	1	..	..
	204	14	..	..	2	7	5	..
	(i) Rice	13	..	..	2	6	5	..
	(ii) Poha	1	..	..	..	1	..	..
	205 Bakery products	1	..	..	..	1	..	..
	206 Sugar	9	1	..	4	4	..	..
	207 Gur	7	1	1	2	..	2	1
	208 Salt	2	..	..	2	..	..	..
Major Group	21	22	..	3	6	12	1	.
Minor Group	210 Sweet oil	6	..	1	2	3	..	..
	211 Edible oil	10	..	..	3	7	..	..
	215 Ice	2	..	1	..	1	..	..
	217 Starch	1	..	..	1	..	..	..
	219 Food products, Chilli powder.	3	..	1	..	1	1	..
Major Group	22	11	3	1	4	2	1	..
Minor Group	225 Tobacco	1	..	..	1	..	..	..
	226 Bidi	10	3	1	3	2	1	..
Major Group	23	58	11	5	24	12	6	
Minor Group	230 Cotton bales	41	6	3	17	11	4	..
	231 Cloth	8	2	2	4	..	..	..
	235 Handloom sarees	6	2	..	1	1	2	..
	236 Powerloom cloth	3	1	..	2	..	..	..
Major Group	24	1	..	..	1	..	..	..
Minor Group	245 Art silk sarees	1	..	..	1	..		
Major Group	26	4	3	..	1	..	..	..
Minor Group	263 Handloom carpet	1	..	..	1	..	..	..
	264 Woolen readymade garments.	3	3	..	..	..	..	..
Major Group	27	6	..	2	..	3	..	1
Minor Group	273 Timber	3	..	..	..	2	..	1
	276 Wooden furniture	2	..	2	..	..	..	..
	277 Bamboo	1	..	..	..	1	..	..
Major Group	28	2	..	1	..	1	..	..
Minor Group	280 Paper	2	..	1	..	1	..	..
Major Group	29	6	1	..	..	4	..	1
Minor Group	290 Leather	4	1	..	..	3	..	..
	291 Shoes	1	..	..	..	1	..	..
	299 Leather goods	1	..	..	..	..	..	1

TABLE 26-A—*contd.*

Industrial category	Name of commodity	All towns	Size-class of town					
			I	II	III	IV	V	VI
(1)	(2)	(3)	(4)	(5)	(6)	(7)	(8)	(9)
Major Group	30	2	..	..	1	..	1	..
Minor Group	303 Plastic products	1	..	..	1	..	..	..
	307 Stem coal	1	..	..	..	..	1	..
Major Group	31	6	2	1	1	1	1	..
Minor Group	313 Medicines	1	1	..	..	..	..	..
	314 Soap	1	..	..	1	..	..	..
	316 Synthetic pigments (Rayon)	2	1	..	..	1	..	..
	317 Matches	1	..	1	..	..	..	..
	319 Chemicals	1	..	..	..	..	1	..
Major Group	32	1	..	..	..	1	..	..
Minor Group	320 Bricks	1	..	..	..	1	..	..
Major Group	33	2	..	..	1	1	..	..
Minor Group	331 Steel pipes	2	..	..	1	1	..	..
Major Group	34	2	..	1	..	..	1	..
Minor Group	340 Gas cylinders	1	..	..	..	..	1	..
	345 Brass utensils	1	..	1	..	..	..	..
Major Group	35	6	1	1	1	3	..	..
Minor Group	352 Oil engines	3	1	1	..	1	..	..
	356 Ball bearings	1	..	..	1	..	..	..
	359 Machinery	2	..	..	..	2	..	..
Major Group	36	2	..	..	1	1	..	..
Minor Group	360 Electric motor	1	..	..	1	..	..	..
	363 Fans	1	..	..	..	1	..	..
Major Group	37	1	1	..	..	..	..	..
Minor Group	374 Truck chassis	1	1	..	..	..	..	..

TABLE 26-B

Important commodities exported by size-class of towns and industrial category
(Second important commodity)

Industrial category	Name of commodity	All towns	Size-class of town					
			I	II	III	IV	V	VI
(1)	(2)	(3)	(4)	(5)	(6)	(7)	(8)	(9)
	**Grand Total .. .. ..

TABLE 26-B—*contd.*

Industrial category	Name of commodity	All towns	Size-class of town					
			I	II	III	IV	V	VI
(1)	(2)	(3)	(4)	(5)	(6)	(7)	(8)	(9)
Major Group	05	3	..	2	1	..	..	..
Minor Group	052 Charcoal, Firewood ..	2	..	1	1	..	..	..
	054 Tendu leaves	1	..	1	..	..	..	..
Major Group	06	4	..	..	1	2	1	..
Minor Group	060 Fish	4	..	..	1	2	1	..
	Division 1	**4**	**1**	..	..	**3**	..	..
Major Group	10	2	..	..	..	2	..	..
Minor Group	100 Coal	2	..	..	..	[illegible]	..	..
Major Group	12	1	..	..	..	1	..	..
Minor Group	121 Manganesеore	1	..	..	..	1	..	..
Major Group	19	1	1	..	..	..	..	..
Minor Group	190 Sand	1	1	..	..	..	..	..
	Division 2 and 3 ..	**125**	**22**	**12**	**33**	**43**	**12**	**3**
Major Group	20	24	4	3	3	9	2	3
Minor Group	200 Beef	1	..	..	..	1	..	..
	204	11	1	1	..	5	2	2
	(i) Dal	4	1	1	..	1	..	1
	(ii) Poha	2	..	..	..	2	..	..
	(iii) Rice	5	..	..	..	2	2	1
	206 Sugar	3	1	1	1	..	..	..
	207 Gur	4	2	..	1	1	..	..
	209 Sweetmeats, Confectionery	5	..	1	1	2	..	1
Major Group	21	16	2	1	4	5	4	..
Minor Group	210	3	..	..	1	1	1	..
	(i) Oil cakes	1	..	..	..	1	..	..
	(ii) Sweet oil	2	..	..	1	..	[illegible]	..
	211 Edible oil	11	1	1	3	4	2	..
	216 Animal food	1	1	..	..	..	..	..
	219 Chilli powder	1	..	..	..	..	1	..
Major Group	22	4	..	1	3	..	.	
Minor Group	223 Country Liquor	1	..	..	1	..	..	.
	226 Bidi	3	..	1	2	..	..	..
Major Group	23	36	5	4	11	14	[illegible]	
Minor Group	230 Cotton bales	22	1	3	8	8	2	..
	231 Cloth	6	4	..	1	1	..	..
	235 Handloom sarees	5	..	1	2	2	..	..
	236 Powerloom Cloth	3	..	..	..	3	..	..
Major Group	24	1	..	..	..	1	..	..
Minor Group	247 Polyster	1	..	..	..	1	..	..
Major Group	26	1	..	..	1	..	..	.
Minor Group	260 Hosiery	1	..	..	1	..	..	..
Major Group	27	6	..	..	..	3	3	..
Minor Group	273 Timber	6	..	..	..	3	3	..
Major Group	28	1	..	..	..	1	..	..
Minor Group	280 Paper	1	..	..	..	1	..	..
Major Group	29	5	1	..	3	1	..	..
Minor Group	290 Leather	4	..	..	3	1	..	..
	291 Footwear	1	1	..	..	..	..	..
Major Group	30	2	..	..	1	..	1	..
Minor Group	301 Plastic footwear	1	..	..	1	..	..	..
	303 Plastic articles	1	..	..	..	..	1	..
Major Group	31	9	3	1	2	3	..	..
Minor Group	310 Acid	1	..	..	1	..	..	..
	313 Medicines	1	1	..	..	..	..	..
	314 Soap, Kumkum	3	1	1	..	1	..	..
	316 Plastic materials	2	..	..	1	1	..	..
	319 Dyes, Chemicals	2	1	..	..	1	..	..

TABLE 26-B—*contd.*

Industrial category	Name of commodity	All towns	Size-class of town					
			I	II	III	IV	V	VI
(1)	(2)	(3)	(4)	(5)	(6)	(7)	(8)	(9)
Major Group	32	7	1	1	3	2	..	..
Minor Group	320 Clay products	2	..	1	..	1	..	..
	321 Glass products	1	..	..	1	..	..	..
	322 Earthen ware	1	..	..	..	1	..	..
	324 Cement	1	..	..	1	..	..	..
	329 Cement pipes, spun pipes	2	1	..	1	..	..	..
Major Group	33	1	1	..	..	..	..	..
Minor Group	330 Iron and Steel	1	1	..	..	..	..	..
Major Group	34	3	1	..	..	2	..	..
Minor Group	340 Gas Cylinders	1	..	..	..	1	..	..
	345 Utensils	2	1	..	..	1	..	..
Major Group	35	4	3	..	..	1	..	..
Minor Group	350 Agricultural implements ..	1	..	..	..	1	..	..
	353 Machinery for food industries ..	1	1	..	..	..	..	..
	359 Machinery	2	2	..	..	..	..	..
Major Group	36	2	..	1	1	..	..	..
Minor Group	363 Bulbs, Valves	2	..	1	1	..	..	..
Major Group	37	2	1	..	1	..	..	..
Minor Group	375 Scooter	1	1	..	..	..	..	..
	378 Bullock cart wheel ..	1	..	..	1	..	..	..
Major Group	38	1	..	..	..	1	..	..
Minor Group	387 Stationery	1	..	..	..	1	..	..

TABLE 26-C

Important commodities exported by size-class of towns and industrial category
(Third important commodity)

Industrial category	Name of commodity	All towns	Size-class of town					
			I	II	III	IV	V	VI
(1)	(2)	(3)	(4)	(5)	(6)	(7)	(8)	(9)
	**Grand Total .. .. ..

TABLE 26-C—*contd.*

Industrial category	Name of commodity	All towns	Size-class of town					
			I	II	III	IV	V	VI
(1)	(2)	(3)	(4)	(5)	(6)	(7)	(8)	(9)
	Division 1	**2**	**1**	..	..	..	**1**	..
Major Group	10	2	1	..	..	..	1	..
Minor Group	100 Coal	2	1	..	..	..	1	..
	Division 2 and 3 ..	**111**	**20**	**15**	**35**	**28**	**10**	**3**
Major Group	20	22	4	2	9	4	1	2
Minor Group	200 Mutton	1	1	..	..	..	..	..
	201 Butter	1	..	..	..	..	..	1
	204	8	3	1	2	1	..	1
	(i) Murmure	1	..	..	..	1	..	..
	(ii) Dal	3	1	1	1	..	..	..
	(iii) Rice	3	1	..	1	..	..	1
	(iv) Rawa	1	1	..	..	..	..	..
	205 Bakery products	2	..	1	1	..	..	..
	206 Sugar	1	..	..	1	..	..	..
	207 Gur	9	..	..	5	3	1	..
Major Group	21	14	2	3	7	2	..	..
Minor Group	210	8	2	2	2	2	..	..
	(i) Vegetable ghee ..	3	2	..	1	..	..	..
	(ii) Sweet oil	5	..	2	1	2	..	..
	211 Edible oil	6	..	1	5	..	..	..
Major Group	22	3	..	..	2	1	..	..
Minor Group	221 Wine	1	..	..	1	..	..	..
	226 Bidi	2	..	..	1	1	..	..
Major Group	23	21	2	3	8	5	3	..
Minor Group	230 Cotton bales	13	..	..	7	3	3	..
	231 Cloth	3	1	1	1	..	..	..
	235 Handloom cloth	3	..	2	..	1	..	..
	236 Powerloom Sarees	2	1	..	..	1	..	..
Major Group	24	1	..	..	..	1	..	..
Minor Group	241 Wool	1	..	..	..	1	..	..
Major Group	25	1	..	..	..	1	..	..
Minor Group	250 Jute	1	..	..	..	1	..	..
Major Group	27	6	2	..	..	3	..	1
Minor Group	271 Raw wood	1	..	..	..	1	..	..
	276 Wooden furniture ..	2	2	..	..	..	..	..
	279 Wooden articles	3	..	..	..	2	..	1
Major Group	28	2	..	1	1	..	..	..
Minor Group	280 Paper	1	..	..	1	..	..	..
	286 Postal stationery	1	..	1	..	..	..	..
Major Group	29	6	1	..	..	3	2	..
Minor Group	290 Leather	2	..	..	..	2	..	..
	291 Shoes and Chappals ..	2	1	..	..	1	..	..
	299 Leather goods	2	..	..	..	..	2	..
Major Group	30	2	1	..	..	1	..	..
Minor Group	300 Cycle tyres and tubes ..	1	1	..	..	..	..	..
	303 Plastic bags	1	..	..	..	1	..	..
Major Group	31	12	1	3	3	3	2	..
Minor Group	310 Acid	2	..	..	..	2	..	..
	311 Fertilizers	4	..	1	2	..	1	..
	313 Medicines	1	1	..	..	..	..	..
	314 Soap, Kumkum	4	..	1	1	1	1	..
	319 Chemicals	1	..	1	..	..	..	..
Major Group	32	6	..	2	2	1	1	..
Minor Group	320 Bricks and Tiles	3	..	2	1	..	..	..
	321 Glass products	1	..	..	1	..	..	..
	322 Earthen pots	2	..	..	..	1	1	..
Major Group	33	3	2	..	..	1	..	..
Minor Group	330 Iron and steel	2	2	..	..	..	..	..
	331 Foundries for casting ..	1	..	..	..	1	..	..

TABLE 26-C—*contd.*

Industrial category	Name of commodity	All towns	Size-class of town					
			I	II	III	IV	V	VI
(1)	(2)	(3)	(4)	(5)	(6)	(7)	(8)	(9)
Major Group	34	4	..	..	1	2	1	..
Minor Group	341 Steel beams	1	..	..	..	..	1	..
	342 Steel furniture	1	..	..	1	..	..	..
	345 Utensils	1	..	..	..	1	..	..
	349 Wire nails	1	..	..	..	1	..	..
Major Group	35	4	2	..	2	..	..	..
Minor Group	350 Agricultural implements ..	1	1	..	..	..	..	..
	354 Lathe machinery	1	..	..	1	..	..	..
	359 Machinery	2	1	..	1	..	..	..
Major Group	36	3	3	..	..	..	..	..
Minor Group	364 Transistors	3	3	..	..	..	..	..
Major Group	38	1	..	1	..	..	..	..
Minor Group	387 Stationery	1	..	1	..	..	..	.

Here again, the exported commodities have been specified by making use of the relevant production codes according to National Industrial Classification.

Financing institutions

Table 27 gives for each size-class the number of towns in that class having a particular type of financing institution, as also the total number of such institutions in towns of that class.

TABLE 27

Distribution of banking services, agricultural and non-agricultural credit societies by size-class of towns

Size-class of town	Total number of towns	Number of towns having		
		Banks *(No.)	Agricultural credit societies *(No.)	Non-agricultural credit societies *(No.)
(1)	(2)	(3)	(4)	(5)
I ..	29	29(2,147)	22(3,118)	27(14,436)
II ..	25	25(251)	21(81)	23(476)
III ..	89	86(502)	75(275)	70(803)
IV ..	100	95(364)	79(242)	66(423)
V ..	48	45(118)	33(129)	27(112)
VI ..	16	10(21)	4(4)	4(9)
Total ..	307	290(3,403)	234(3,849)	217(16,259)

*The number of these institutions is shown in brackets.

It may be seen from the table that financing institutions such as banks, Agricultural credit societies, Non-agricultural credit societies etc. are proportionately higher in higher size-class of towns. Class I towns have substantially high number of financing institutions than other towns.

Average household size

Table 28 seeks to present, for each size-class, information as to the average size of household in towns of that class. The average size of the household in urban Maharashtra is 5.29 persons. It varies from 4.97 in class VI towns to 5.60 in class II towns.

TABLE 28

Average household size by size-class of towns

Size-class of town (1)	Average household size (2)
I	5·23
II	5·60
III	5·43
IV	5·36
V	5·21
VI	4·97
Total ..	5·29

Sexwise literacy rates

Table 29 seeks to present for each size-class, information as to the sexwise literacy rates to be found in towns of that class. The literacy percentage in urban Maharashtra for males is 71.80 per cent and females 54.65 per cent. This percentage increased by 4.92 per cent for males and 7.32 per cent for females in 1981 over the level of 1971. Increasing trend of literacy for both males and females can be observed as we move up from class VI towns to class I towns.

TABLE 29

Proportion of literates by sex and size-class of towns

Size-class of town	Population			Literates			Percentage of literates to total population		
	Total	Males	Females	Total	Males	Females	Total	Males	Females
(1)	(2)	(3)	(4)	(5)	(6)	(7)	(8)	(9)	(10)
I	15,740,723	8,602,747	7,137,976	10,328,284	6,251,702	4,076,582	65·62	72·67	57·11
II ..	1,719,771	913,073	806,698	1,090,656	665,325	425,331	63·42	72·87	52·72
III ..	2,617,594	1,372,393	1,245,201	1,532,622	939,449	593,173	58·55	68·45	47·64
IV ..	1,473,029	768·100	704,929	845.080	518,896	326,184	57·37	67·56	46·27
V.. ..	387,725	202,935	184,790	228,523	140,501	88,022	58·94	69·23	47·63
VI ..	54,752	28,422	26,330	32,920	19,732	13,188	60·13	69·43	50·09
Total ..	21,993,594	11,887,670	10,105,924	14,058,085	8,535,605	5,522,480	63·92	71·80	54·65

Proportion of scheduled caste (SC)/scheduled tribe (ST) in the population

Table 30 presents information as to the proportion of scheduled caste and scheduled tribe population in each size-class of towns.

TABLE 30

Proportion of Scheduled Castes and Scheduled Tribes population by size-class of towns

Size-class of town	Total population	Scheduled Caste population	Percentage of Scheduled Caste population to total population	Scheduled Tribe population	Percentage of Scheduled Tribe population to total population
(1)	(2)	(3)	(4)	(5)	(6)
I	15,740,723	933,699	5·93	335,859	2·13
II	1,719,771	152,398	8·86	65,869	3·83
III	2,617,594	177,092	6·77	99,269	3·79
IV	1,473,029	118,495	8·04	65,923	4·48
V	387,725	27,574	7·11	31,855	8·22
VI	54,752	4,567	8·34	3,167	5·78
Total ..	21,993,594	1,413,825	6·43	601,942	2·74

The percentage of scheduled caste population to total urban population is 6.43 and scheduled tribe population to total urban population is 2.74. Proportion of scheduled tribes is some what more in lower size-class of towns.

Percentage distribution of main workers by four categories

Table 31 seeks to present for each size-class, the percentage distribution of main workers in towns of that class by four categories, viz., (1) cultivators (2) agricultural labourers, (3) workers at household industry and (4) other workers. As should be proportions of cultivators (2.90%), agricultural labourers (5.09%) and house hold industryworkers(3.41%) are extremely small. Nearly 90 per cent population is engaged in other occupations i.e. categories III, IV, V (b) and VI to IX. It may also be noticed that proportion of cultivators is less than 1 per cent in class I towns, whereas it increases from class II to class VI towns. As against this percentage of other workers is highest (94.89%) in class I towns. It is followed by class II towns with 84.88 per cent. Comparatively other size-class towns show lower percentages of other workers.

TABLE 31

Percentage distribution of main workers by size-class of towns

Industrial category of main workers	Size-class of town						All size classes
	I	II	III	IV	V	VI	
(1)	(2)	(3)	(4)	(5)	(6)	(7)	(8)
I	0·78	4·06	8·73	11·87	11·31	12·92	2·90
II	1·12	7·36	18·25	20·07	15·37	11·22	5·09
V (a)	3·21	3·70	3·44	4·66	5·54	4·28	3·41
III+IV+V(b)+VI to IX	94·89	84·88	69·58	63·40	67·78	71·58	88·60
Total ..	100·00	100·00	100·00	100·00	100·00	100·00	100·00

ANNEXURE I

Extracts of relevant production codes from the National Industrial Classification, 1970, as adopted for the 1981 census

(Three digit level of classification)

Major Group	Minor Group	Description
		Division 0—Agriculture, Hunting, Forestry and Fishing
00		*Agricultural Production*
	000	Cereal Crops (paddy, wheat, jowar, bajra, maize, ragi, barley and gram, etc.).
	001	Pulses (arhar, moong, masur, urd and etc.).
	002	Raw Cotton.
	003	Raw jute mesta.
	004	Sunn hemp and other kindred fibres.
	005	Production of oilseeds such as sesamum, groundnuts, rape, mustard, linseed, castor-seeds, etc.
	006	Sugarcane.
	007	Roots and tubers, vegetables, pan, singhara, chillies and spices (other than pepper and cardamom) and flowers and parts of plants.
	008	Agricultural production not elsewhere classified.
01		*Plantations*
	010	Tea.
	011	Coffee.
	012	Rubber.
	013	Tobacco.
	014	Pepper.
	015	Cardamom.
	016	Edible nuts (excluding coconut and ground nut), walnut, almond, cashewnut, etc.
	017	Production of fruits, coconut e. g. bananas apples, grapes, mangoes, oranges.
	018	Production of ganja, cinchona, opium, etc.
	019	Crops of plantations, not elsewhere classified, (e. g. Betel nuts, etc.).
02		*Livestock Production*
	020	Cattle and goats-breeding, rearing, ranching etc. and production of milk.
	021	Rearing of sheep and production of wool.
	022	Rearing horses, mules, camels and other pack animals.
	023	Rearing of pigs and other animals.
	024	Rearing of ducks, hens and other birds and production of eggs.
	025	Rearing of bees and production of honey and wax.
	026	Rearing of Silk-worms and production of cocoons and raw silk.
	029	Rearing of livestock and production of livestock products not elsewhere classified.
03		*Agricultural Services*
	030	Pest destroying, spraying, pruning of infected steams.
	031	Operation of irrigation system.
	032	Animal sharing and livestock services (other than veterinary services).
	033	Grading agricultural and livestock products.
	034	Horticultural and nursery services.
	035	Soil conservation.
	036	Scientific services like soil testing.
	039	Agricutural services not elsewhere classified (like land clearing, land draining etc.)
04		*Hunting, Trapping and Game Propagation*
	040	Hunting, trapping and game propagation for commercial purposes (other than for sport).
05		*Forestry and Logging*
	050	Planting. replanting and conservation of Forests.
	051	Logging-felling and cutting of trees and preparation of rough, round, hewn or riven logs (including incidental hauling).
	052	Production of fuel (including charcoal by burning) by exploitation of forests.
	053	Gathering of fodder by exploitation of forest
	054	Gathering of uncultivated materials such as gums, resins, lac, barks, herbs, wild fruits and leaves by exploitation of forests.
	059	Other forests products not elsewhere classified such as munjh.
06		*Fishing*
	060	Ocean, sea and coastal fishing.
	061	Inland water fishing.
	062	Pisciculture—rearing of fish.
	063	Collection of pearls, conches, shells, spoug and other sea products.
	069	Fishing and allied activities not elsewhere classified.
		Division 1—Mining and Quarrying
10		*Coal Mining*
	100	Coal.
	101	Lignite.
11		*Crude Petroleum and Natural Gas*
	110	Crude Petroleum.
	111	Natural gas.
12		*Metal Ore Mining*
	120	Iron ore.
	121	Manganese.
	122	Chromite.
	123	Bauxite.
	124	Gold and Silver Ores.
	125	Copper Ore.
	126	Lead and Zinc Ores.
	127	Limenite and Rutile.
	128	Wolfram.
	129	Metal Ores not elsewhere classified.
19		*Other Mining*
	190	Stone quarrying, clay and sand pits.
	191	Chemicals and fertilizer mineral mining (such as soda ash, sulphur, phosphates, nitrates, etc.).
	192	Salt mining and quarrying including crushing, screening and evaporating in pans.
	193	Precious and semi-precious stones.
	194	Mica.
	195	Gypsum.
	199	Other mining not elsewhere classified (asbestos quartz, tale and soap stone natural abrasives other than sand, graphite, etc.)
		Division 2 and 3—Manufacturing and Repair
20-21		*Manufacture of Food products.*
	200	Slaughtering, preparation and preservation of meat.

ANNEXURE I—*contd.*

Major Group	Minor Group	Description
		Division 2 and 3—Manufacturing and Repair—contd.
	201	Manufacture of dairy products.
	202	Canning and preservation of fruits and vegetables.
	203	Canning, preserving and processing of fish, crustacea and similar foods.
	204	Grain mill products.
	205	Manufacture of bakery products.
	206	Manufacture and refining of sugar (vaccuum pan sugar factories).
	207	Production of indigenous sugar boora, khandsari, gur, etc. from sugar-cane, plam juice.
	208	Production of common salt.
	209	Manufacture of cocoa, chocalate and sugar confectionery (including sweet meats).
	210	Manufacture of hydrogenated oils, Vanaspati ghee, etc
	211	Manufacture of other edible oils and fats e. g. mustard oil, groundnut oil, til oil, etc. (Inedible oils shown under 315).
	212	Tea processing.
	213	Coffee curing, roasting and grinding.
	214	Cashewnut processing like drying, shelling roasting, salting, etc.
	215	Manufacture of ice.
	216	Manufacture of prepared animal feeds.
	217	Manufacture of starch.
	218	Manufacture of food products not elsewhere classified.
22		*Manufacture of Beverages, Tobacco and Tobacco Products.*
	220	Distilling, rectifying and blending of spirits.
	221	Wine industries.
	222	Malt liquors and malt.
	223	Production of country liquor and toddy.
	224	Soft drinks and carbonated water industries.
	225	Tobacco steamming, redrying and all other operations which are connected with preparing raw leaf tobacco for manufacture.
	226	Manufacture of bidi.
	227	Manufacture of cigars, cigarettes, cheroots and cigarette tobacco.
	228	Manufacture of chewing tobacco, zarda and snuf.
	229	Manufacture of tobacco and tobacco products, not elsewhere classified.
		Manufacture of Cotton Textiles
	230	Cotton ginning, cleaning and baling.
	231	Cot on spinning, weaving, shrinking, sanforizing, mercerising and finishing of cotton textiles in mills.
	232	Printing, dyeing and bleachings of cotton textiles.
	233	Cotton spinning other than in mill (charkha).
	234	Production of Khadi.
	235	Weaving and finishing of cotton textiles in handlooms, other than Khadi.
	236	Weaving and finishing of cotton textiles in powerlooms.
	239	Cotton textiles not elsewhere classified.
24		*Manufacture of Wool, Silk and Synthetic Fibre Textiles.*
	240	Wool cleaning, baling and pressing.
	241	Wool spinning, weaving and finishing in mills.
	242	Wool spinning and weaving (other than in mills.)
	243	Dyeing and bleaching of woollen textiles.
	244	Manufacture of wool not elsewhere classified.
	245	Spinning, weaving and finishing of silk.
	246	Printing, dyeing and bleaching of silk textiles.
	247	Spinning, weaving and finishing of other textile—synthetic fibres, rayons, nylons, etc.
	248	Printing, dyeing and bleaching of synthetic textiles.
	249	Silk and synthetic fibres textiles not elsewhere classified.
25		*Manufacture of Jute, Hemp and Mesta Textiles*
	250	Jute and Mesta pressing and baling.
	251	Jute and Mesta spinning and weaving.
	252	Dying, printing and bleaching of jute textiles.
	253	Preparing, spinning, weaving and finishing of hemp and other coarse fibres.
	259	Manufacture of jute bags and other jute textiles not elsewhere classified.
26		*Manufacture of Textile Products (including Wearing Apparel other than Footwear).*
	260	Knitting mills.
	261	Manufacture of all types of threads, cordage ropes, twines, nets, etc.
	262	Embroidery and making of crapes laces and fringes.
	263	Weaving carpets, rugs and other similar textile products.
	264	Manufacture of all types of textiles, garments including wearing apparel.
	265	Manufacture of rain coats, hats, etc.
	266	Manufacture of made up textile goods (except garments) such as curtains, mosquito nets, etc.
	267	Manufacture of water proof textiles such as oil cloth, tarpaulin, etc.
	268	Manufacture of coir and coir products.
	269	Manufacture of textiles not elsewhere classified like linoleum, padding, wadding, upholstering, filling.
27		*Manufacture of Wood and Wood Products, Furniture and Fixtures.*
	270	Manufacture of venner, plywood and their products.
	271	Sawing and planning of wood (other than plywood).
	272	Manufacture of wooden and cane, boxes, crates, drums, barrels and other wooden containers, baskets and other rattan, bamboo, read and willow wares made entirely or mainly of cane, rattan, reed, bamboo and willow
	273	Manufacture of structural wooden goods (including treated timber) such as beams, posts doors and windows (excluding hewing and rough shaping of poles, bolts and other wood material which is classified under logging).
	274	Manufacture of wooden industrial goods such as bobbins, blocks, handles, saddling and similar equipment and fixtures.
	275	Manufacture of cork and cork products.
	276	Manufacture of wooden furniture and fixtures
	277	Manufacture of bamboo and cane furniture and fixtures.
	279	Manufacture of wood and reed, bamboo and cane products not elsewhere classified.

ANNEXURE I—*contd.*

Major Group	Minor Group	Description
		Division 2 and 3—Manufacturing and Repair—contd.
28		*Manufacture of Paper and Paper Products and Printing, Publishing and Allied Industries*
	280	Manufacture of pulp, paper and paper board including newsprint.
	281	Manufacture of container and boxes of paper board.
	282	Manufacture of pulp products not elsewhere classified like dolls.
	283	Manufacture of paper and paper board articles not elsewhere classified.
	284	Printing and publishing of newspaper.
	285	Printing and publishing of periodicals, books, journals, atlases, maps, sheet music directories.
	286	Printing of bank notes, currency notes, postage stamps ; security presses.
	287	Engraving, etching, block making, etc.
	288	Book Binding.
	289	Printing, publishing and allied activities not elsewhere classified like envelope printing, picture postcard printing, embossing.
29		*Manufacture of Leather and Leather Fur Products (except Repair).*
	290	Tanning, currying, finishing, embossing and japanning of leather.
	291	Manufacture of footwear (excluding repair except vulcanized of moulded rubber or plastic footwear.
	292	Manufacture of wearing apparel like coaste gloves, etc. of leather and substitutes of leather.
	293	Manufacture of leather consumer goods (other than apparel and footwear).
	294	Scrapping, currying, tanning, bleaching and dyeing of fur and other pelts for the trade.
	295	Manufacture of wearing appareal of fur and pelts.
	296	Manufacture of fur and skin rugs and other articles.
	299	Manufacture of Leather and Fur Products not elsewhere classified.
30		*Manufacture of Rubber, Plastic, Petroleum and Coal Products.*
	300	Tyre and tube industries.
	301	Manufacture of footwear made primarily of vulcanized or moulded rubber and Plastic
	302	Manufacture of rubber products not elesewhere classified.
	303	Manufacture of plastic products not elsewhere classified (except house furnishing).
	304	Petroleum refineries.
	305	Manufacture of products of petroleum not elsewhere classified.
	306	Production of coal tar in coke ovens.
	307	Manufacture of other coal and coal tar products not elsewhere classified
31		*Manufacture of Chemicals and Chemical Products (except Products of Petroleum and Coal)*
	310	Manufacture of basic industrial organic and inorganic chemicals and gases such a. acids, alkalies and their salts ; gases like acetylene, oxygen, nitrogen, etc.
	312	Manufacture of fertilisers and pesticides.
	312	Manufacture of paints, varnishes and lac quers.
	313	Manufacture of drugs and medicines.
	314	Manufacture of perfumes, cosmetic, lotions hair dressings, tooth pastes, soap in any form, synthetic detergents, shampoos, shaving products, cleansers, washing and scouring products and other toilet preparations.
	315	Manufacture of inedible oils.
	316	Manufacture of turpentine, synthetic resins, plastic materials and synthetic fibres like nylone, terylene except glass.
	317	Manufacture of matches.
	318	Manufacture of explosives and ammunition and fire works.
	319	Manufacture of chemical products not elsewhere classified (including photo-chemicals senstised films and paper).
32		*Manufacture of Non-Metalic Mineral Products*
	320	Manufacture of structural clay products.
	321	Manufacture of glass and glass products.
	322	Manufacture of earthern ware and earthern pottery.
	323	Manufacture of china-ware and procelain-ware.
	324	Manufacture of cement, lime and plaster.
	325	Manufacture of mica products.
	326	Manufacture of structural stone goods, stone dressing and stone crushing, stone ware.
	327	Manufacture of earthen and plaster statutes and other products.
	328	Manufacture of asbestos, cement and other cement products.
	329	Manufacture of miscellaneous non-metallic mineral products such as slate products, abrasives, graphite products, mineral wool, silica products and other non-metallic products not elsewhere classified.
33		*Basic Metal and Alloys Industries*
	330	Iron and steel industries.
	331	Foundries for casting and forging iron and steel.
	332	Manufacture of ferro-alloys.
	333	Copper manufacturing.
	334	Brass manufacturing.
	335	Aluminium manufacturing.
	336	Zinc manufacturing.
	339	Other non-ferrous metal industries.
34		*Manufacture of Metal Products and Parts except Machinery and Transport Equipment*
	340	Manufacture of fabricated metal products such as metal cans from tin-plate, terne plate or enamelled sheet metal, metal shipping containers, barrels, drums, kegs, pails, safes vaults, enamelled, sanitary and all other fabricated metal products not elsewhere classified.
	341	Manufacture of structural metal products.
	342	Manufacture of furniture and fixtures primarily of metal.
	343	Manufacture of hand tools and general hardware.
	344	Enamelling, japanning, lacquering, galvanising, plating and polishing metal products.
	345	Manufacture of metal utensils, cutlery and kitchenware.
	349	Manufacture of metal products except machinery and transport equipment not elsewhere classified, like type-founding.

ANNEXURE 1—*contd.*

Major Group	Minor Group	Description
		Division 2 and 3—Manufacturing and Repair—contd.
35		*Manufacture of Machinery, Machine tools and Parts except electrical Machinery.*
	350	Manufacture of agricultural machinery and equipment and parts.
	351	Manufacture and repair of drills, coal cutting machines, earth moving., lifting and hoisting machinery, cranes, conveyors and road rollers and other heavy machinery and equipment used by construction and mining industries.
	352	Manufacture of prime movers boilers and steam generating plants such as diesel engines and parts.
	353	Industrial Machinery for Food and Textile Industries.
	354	Industrial Machinery for other than food and Textiles Industries.
	355	Manufacture of Refrigerators, Airconditioners, and Fire Fighting Equipment, and other parts, components and accessories.
	356	Manufacture, alteration and repair of general items of non-electrical machinery components, equipment and accessories not elsewhere classified., e.g., manufacture and repair of size reduction equipment like Pentagraph, Mapograph etc., crushers, conveyors, bucket elevators, ship hoist cranes, derricks, etc., mixers and reactors, centrifugal machines, driers, etc., power driven pumps, etc., air gas, compressors and vacuum pumps (excluding electrical furnaces), etc.
	357	Manufacture of machine tools, their parts and accessories.
	358	Manufacture of Office computing and accounting machinery and parts.
	359	Manufacture and repair of non-electrical machinery, equipment, components and accessories not elsewhere classified (such as sewing machines, automatic merchandising machines. washing, laundry, drycleaning and pressing machines, cooking ranges and ovens, other service industry machines arms and armaments etc).
36		*Manufacture of Electrical Machinery, Apparatus, Appliances and Supplies and Parts.*
	360	Manufacture of electrical industrial machinery and apparatus and part (such as electrical motors, generators, transformers, electromagenetic clutches and brakes etc).
	361	Manufacture of insulated wires and cables.
	362	Manufacture of dry and wet batteries.
	363	Manufacture of electrical apparatus, appliances and their parts such as lamps. bulbs, tubes, sockets, switches fans, insulators (except porcelain), conductors, irons, heaters, shavers vacuum cleaners, etc., excluding repairing.
	364	Manufacture of radio and television transmitting and receiving sets cincluding transistor radio sets, sound reproducing and recording equipment including tape recorders, public address systems, gramophone records and pre-recorded magnetic tapes, wire and wireless. telephone and telegraph equipment, signalling and detection equipment and apparatus), radar equipment and installations ; parts and supplies specially used for electronic apparatus classified in this group.
	365	Manufacture and repair of Radiographic X-ray apparatus and tubes and parts.
	366	Manufacture of electronic computers, Control Instruments and other Equipment.
	367	Manufacture of electronic components and accessories not elsewhere classified.
	369	Manufacture of electrical machinery, apparatus, appliances and supplies and parts not elsewhere classified.
37		*Manufacture of Transport Equipment Parts.*
	370	Ship building and repairing.
	371	Manufacture of locomotives and parts.
	372	Manufacture of railway wagons and coaches and parts.
	373	Manufacture of other rail-road equipment.
	374	Manufacture of motor vehicles and parts.
	375	Manufacture of motor-cycle and scooters and parts.
	376	Manufacture of bicycles. cycle-rickshaws and parts.
	377	Manufacture of aircrafts and its parts.
	378	Bullock-carts, push-carts, hand carts, etc.
	379	Manufacture of transport equipment and parts not elsewhere classified.
38		*Other Manufacturing Industries.*
	380	Manufacture of medical, surgical and scientific equipment.
	381	Manufacture of photographic and optica goods (excluding photo chemicals, sensitised paper and film).
	382	Manufacture of watches and clocks.
	383	Manufacture of jewellery and related articles.
	384	Minting of coins.
	385	Manufacture of sports and athletic goods.
	386	Manufacture of Musical instruments.
	387	Manufacture of stationery articles like fountain pens, pencils, pens, pin cushions tags, etc. not elsewhere classified.
	389	Manufacture of miscellaneous products not elsewhere classified such as costume jewellery, costume novelties, feather plumes, artificial flowers, brooms, brusshes, lamp shades, tobacco pipes, cigarette holders, ivory goods, badges, wig and similar articles
39		*Repair*
	390	Repair of footwear and other leather goods.
	391	Electrical repair shops.
	392	Repair of motor vehicles and motor cycles.
	393	Repair of watch, clock and jewellery.
	394	Repair of bicycles and cycle rickshaws.
	399	Repair enterprises not elsewhere classified

STATEMENT I

STATUS AND GROWTH HISTORY

Serial No.	Class, name and civic administration status of town	Location Code No.	Name of Tahsil	Area (in sq. km.)	Number of households including Houseless households (in 1981 Census)	Population and growth		
						1901	1911	1921
(1)	(2)	(3)	(4)	(5)	(6)	(7)	(8)	(9)
	12 Maharashtra Urban		..	5,887.80	4,156,618	3,217,202	3,248,989 (+0.99)	3,857,326 (+18.72)
†1	II Achalpur (M. Cl.)	21/III	.. Achalpur ..	17.87	13,199	36,492	17,910 (—50.92)	31,642 (+76.67)
2	I Ahmadnagar (M.Cl.)			(See Ahmadnagar Urban Agglomeration)				
	Ahmadnagar Urban Agglomeration		..	31.76	32,156	35,784	33,878 (—5.33)	49,878 (+47.23)
	(i) I Ahmadnagar (M. Cl.) ..	8/I	.. Nagar ..	19.87	26,287	35,784	33,878 (—5.33)	49,878 (+47.23)
	(ii) III Ahmadnagar Cantonment (C. B.)	8/II	.. Nagar ..	11.89	5,869	..	..	..
3	III Ahmadnagar Cantonment (C. B.) ..			(See Ahmadnagar Urban Agglomeration)				
4	IV Ahmadpur (M. Cl.)	18/IV	.. Ahmadpur	18.14	2,717	..	..	..
5	III Akkalkot (M. Cl)	12/III	.. Akkalkot ..	3.24	5,184	8,348	9,303 (+11.44)	9,189 (—1.23)
6	I Akola (M. Cl)	20/I	.. Akola ..	20.88	39,109	29,289	25,826 (—11.82)	37,864 (+46.61)
7	II Akot (M. Cl)	20/II	.. Akot ..	24.73	8,797	18,252	12,583 (—31.06)	16,887 (+34.20)
8	V Alandi (M. Cl)	9/XIII	.. Khed ..	6.84	1,804	2,019	1,624 (—19.56)	1,568 (—3.45)
9	IV Alibag (M. Cl)	3/I	.. Alibag ..	1.81	2,841	6,055	3,467 (—42.74)	5,253 (+51.51)
10	VI Alore (C. T.)	4/VIII	.. Chiplun ..	3.89	667	..	..	..
11	II Amalner (M. Cl)	7/XV	.. Amalner ..	9.71	11,257	10,294	13,232 (+28.54)	17,072 (+29.02)
12	IV Ambad (M. Cl.)	14/VII	.. Ambad ..	5.18	1,936	..	..	..
13	II Ambarnath (M. Cl)			(See Ulhasnagar Urban Agglomeration)				
14	III Ambejogai (M. Cl)	16/V	.. Ambejogai	10.18	7,477	12,628	11,073 (—12.31)	9,280 (—16.19)
15	I Amravati (M. Cl)	21/I	.. Amravati ..	36.34	46,261	39,511	40,610 (+2.78)	45,469 (+11.97)
16	III Anjangaon (M. Cl)	21/X	.. Daryapur	3. 34	5,673	8,783	8,628 (—1.76)	9,338 (+8.23)
17	III Arvi (M. Cl)	23/V	.. Arvi ..	3.16	5,695	10,676	11,902 (+11.48)	13,248 (+11.31)
18	III Ashta (M. Cl)	11/VII	.. Walwa ..	83.70	3,994	12,409	9,351 (—24.64)	9,021 (—3.53)
19	V Ashti (C. T.)	16/VII	.. Ashti ..	51.83	1,446	..	..	..
20	I Aurangabad (M. Cl)			(See Aurangabad Urban Agglomeration)				
	Aurangabad Urban Agglomeration ..			N. A. ..	57,760	36,837	34,902 (—5.25)	36,876 (+5.66)
	*(i) I Aurangabad (M. Cl) ..	14/I	.. Aurangabad-	@40.79	55,390	**	**	**
	(ii) IV Aurangabad Cantonment (C. B.)	14/II	.. Aurangabad.	9.69	2,370	**	**	**

I

STATEMENT I

Growth History

rate of the town at the censuses of						Density (1981 Census)	Sex Ratio		
1931 (10)	1941 (11)	1951 (12)	1961 (13)	1971 (14)	1981 (15)	(16)	1961 Census (17)	1971 Census (18)	1981 Census (19)
4,456,730 (+15.54)	5,665,111 (+27.11)	9,201,013 (+62.42)	11,162,561 (+21.32)	15,711,211 (+40.75)	21,993,594 (+39.99)	3,736	801	820	850
38,391 (+21.33)	42,631 (+11.04)	50,794 (+19.15)	54,028 (+6.37)	66,451 (+22.99)	81,186 (+22.17)	4,543	924	928	939
57,529 (+15.34)	70,418 (+22.40)	105,275 (+49.50)	119,020 (+13.06)	148,405 (+24.69)	181,210 (+22.11)	5,706	886	844	847
41,890 (—16.02)	54,193 (+29.37)	80,873 (+49.23)	119,020 (+47.17)	118,236 (—0.66)	143,937 (+21.74)	7,244	886	905	909
15,639	16,225 (+3.75)	24,402 (+50.40)	Included in Ahmadnagar City.	30,169	37,273 (+23.55)	3,135	..	637	641
3,274	6,332 (+93.40)	7,143 (+12.81)	7,976 (+11.66)	11,738 (+47.17)	16,537 (+40.88)	912	904	909	923
10,857 (+18.15)	13,810 (+27.20)	18,112 (+31.15)	21,278 (+17.48)	26,485 (+24.47)	28,371 (+7.12)	8,756	913	935	947
47,632 (+25.80)	62,564 (+31.35)	89,606 (+43.22)	115,760 (+29.19)	168,438 (+45.51)	225,412 (+33.82)	10,796	854	876	911
18,693 (+10.69)	22,465 (+20.18)	24,255 (+7.97)	31,459 (+29.70)	41,534 (+32.03)	51,936 (+25.04)	2,100	899	924	946
1,666 (+6.25)	2,170 (+30.25)	2,432 (+12.07)	3,187 (+31.04)	4,788 (+50.24)	7,523 (+57.12)	1,100	927	903	809
6,460 (+22.98)	6,526 (—1.02)	8,181 (+25.36)	9,909 (+21.12)	11,913 (+20.22)	14,051 (+17.95)	7,763	920	945	936
..	..	..	..	3,369	3,288 (—2.40)	845	..	843	988
23,491 (+37.60)	34,694 (+47.69)	44,646 (+28.69)	46,963 (+5.19)	55,544 (+18.27)	67,516 (+21.55)	6,953	913	911	931
..	..	5,093	6,614 (+29.86)	9,222 (+39.43)	11,200 (+21.45)	2,162	953	934	933
10,974 (+18.25)	16,250 (+48.08)	16,013 (—1.46)	17,443 (+8.93)	27,716 (+58.89)	42,362 (+52.84)	4,161	852	803	888
57,100 (+25.58)	74,309 (+30.14)	102,806 (+38.35)	137,875 (+34.11)	193,800 (+40.56)	261,404 (+34.88)	7,193	852	878	915
11,597 (+24.19)	17,797 (+53.46)	12,810 (—28.02)	21,931 (+71.20)	27,901 (+27.22)	33,583 (+20.36)	10,055	932	927	928
16,293 (+22.98)	16,228 (—0.40)	18,223 (+12.29)	21,478 (+17.86)	26,494 (+23.35)	31,119 (+17.46)	9,848	970	946	951
11,251 (+24.72)	9,973 (—11.36)	12,374 (+24.08)	14,390 (+16.29)	17,832 (+23.92)	21,333 (+19.63)	255	944	930	955
..	5,741	5,823 (+1.43)	4,980 (+14.48)	5,859 (+17.65)	7,290 (+24.42)	141	949	946	940
36,870 (—0.02)	50,924 (+38.12)	66,636 (+30.85)	97,701 (+46.62)	165,253 (+69.14)	316,421 (+91.48)	..	852	811	858
29,288	41,644 (+42.19)	57,949 (+39.15)	87,579 (+51.13)	150,483 (+71.83)	*298,937 (+98.65)	6,977@	851	830	869
7,582	9,280 (+22.40)	8,687 (—6.39)	10,122 (+16.52)	14,770 (+45.92)	17,484 (+18.38)	1,804	862	645	687

TOWN DIRECTORY

Serial No.	Class, name and civic administration status of Town	Location Code No.	Name of Tahsil	Area (in sq. km.)	Number of households including Houseless households (in 1981 Census)	Population and growth		
						1901	1911	1921
(1)	(2)	(3)	(4)	(5)	(6)	(7)	(8)	(9)
21	IV Aurangabad Cantonment (C. B.) ..			(See Aurangabad Urban Agglomeration)				
22	IV Ausa (M. Cl)	18/VII ..	Ausa ..	3.86	2,704	6,026	5,446 (—9.62)	5,754 (—5.66)
23	IV Ayare (C. T.)	2/XXXI	Kalyan ..	1.70	4,734	..	..	..
24	III Badnera (M. Cl)	21/II ..	Amravati ..	17.02	5,769	10,859	11,098 (+2.20)	12,372 (+11.48)
25	III Balapur (M. Cl)	20/VIII ..	Balapur ..	16.84	3,932	10,486	5,953 (—43.23)	10,567 (+77.51)
26	V Balkum (C. T.)	2/VI ..	Thane ..	4.93	2,088	..		..
27	II Ballarpur (M. Cl)	26/II ..	Chandrapur	9.60	12,789	..	..	..
28	III Baramati (M. Cl)	9/XX ..	Baramati ..	41.44	6,734	9,407	7,831 (—16.75)	8,711 (+11.24)
29	II Barshi (M. Cl)	12/II ..	Barshi ..	36.26	13,638	24,242	16,704 (—31.09)	20,449 (+22.42)
30	III Basmath (M. Cl)	15/VI ..	Basmath ..	11.01	5,364	8,445	10,599 (+25.51)	10,137 (—4.36)
31	IV Bhagur (M. Cl)			(See Nashik Urban Agglomeration)				
32	II Bhandara (M. Cl)	25/I ..	Bhandara	16.83	10,373	14,023	7,414 (—47.13)	13,399 (+80.73)
33	III Bhayandar (C. T.)	2/IV ..	Thane ..	24.45	5,401	..	..	..
34	I Bhiwandi (M. Cl)	2/XX	Bhiwandi	4.12	19,511	10,354	13,292 (+28.38)	12,188 (—8.31)
35	V Bhokardan (M. Cl)	14/V ..	Bhokardan	2.59	1,623	..	..	..
36	IV Bhor (M. Cl)	9/XXIV	Bhor ..	8.36	2,513	4,178	4,168 (—0.24)	4,088 (—1.92)
37	IV Bhum (M. Cl)	18/XIII	Bhum ..	41.00	1,835	..	..	..
38	I Bhusawal (M. Cl)			(See Bhusawal Urban Agglomeration)				
	Bhusawal Urban Agglomeration ..	..	..	35.44	23,591	16,363	15,258 (—6.75)	24,522 (+60.72)
	(i) I Bhusawal (M. Cl)	7/VII ..	Bhusawal	25.00	21,874	16,363	15,258 (—6.75)	24,522 (+60.72)
	(ii) V Kandari (C. T.)	7/IX ..	Bhusawal ..	10.44	1,717	..	..	..
39	II Bid (M. Cl)	16/I ..	Bid ..	8.29	13,943	17,671	16,010 (—9.40)	13,547 (—15.38)
40	V Biloli (M. Cl)	17/VIII ..	Biloli ..	19.61	1,394	..	..	..
41	VI Bina (C. T.)	24/XIII	Savner ..	6.01	696	..	(Treated as town for the	

rate of the town at the censuses of						Density	Sex Ratio		
1931	1941	1951	1961	1971	1981	(1981 Census)	1961 Census	1971 Census	1981 Census
(10)	(11)	(12)	(13)	(14)	(15)	(16)	(17)	(18)	(19)
6,352 (+10.39)	7,504 (+18.14)	7,796 (+3.89)	10,007 (+28.36)	13,477 (+34.68)	16,761 (+24.37)	4,342	967	932	932
(Treated as town for the first time in 1981 census)					19,320	11,365	..	..	855
13,666 (+10.46)	16,037 (+17.35)	21,258 (+32.56)	23,840 (+12.15)	27,477 (+15.26)	32,351 (+17.74)	19,01	918	927	940
11,245 (+6.42)	12,512 (+11.27)	13,385 (+6.98)	16,618 (+24.15)	21,381 (+28.66)	25,422 (+18.90)	1,510	920	925	923
(Treated as town for the first time in 1981 census)					9,019	1,829	..	..	763
..	8,712	12,471 (+43.15)	20,351 (+63.19)	34,268 (+68.38)	61,398 (+79.17)	6,396	874	846	895
10,447 (+19.93)	13,059 (+25.00)	17,064 (+30.67)	21,118 (+23.76)	27,912 (+32.17)	37,121 (+32.99)	896	942	947	929
27,610 (+35.02)	34,839 (+26.18)	41,849 (+20.12)	50,389 (+20.41)	62,374 (+23.78)	72,537 (+16.29)	2,000	929	889	904
11,207 (+10.56)	13,796 (+23.10)	15,359 (+11.33)	15,532 (+1.13)	21,081 (+35.73)	29,918 (+41.92)	2,717	910	924	942
16,738 (+24.92)	19,708 (+17.74)	22,640 (+14.88)	27,710 (+22.39)	39,423 (+42.27)	56,025 (+42.11)	3,329	929	909	944
..	..	6,327	6,974 (+10.23)	10,598 (+51.96)	25,646 (+141.99)	1,049	800	856	862
15,619 (+28.15)	18,776 (+20.21)	25,764 (+37.22)	47,630 (+84.87)	79,576 (+67.07)	115,298 (+44.89)	27,985	649	612	663
..	..	44,15	53,40 (+20.95)	70,83 (+32.64)	9,681 (+36.68)	3,738	859	878	956
5,185 (+26.83)	6,335 (+22.18)	7,393 (+16.70)	8,627 (+16.69)	10,708 (+24.12)	12,834 (+19.85)	1,535	972	962	932
..	..	4,562	5,475 (+20.01)	7,836 (+43.12)	10,294 (+31.37)	251	924	945	927
27,865 (+13.63)	36,352 (+30.46)	54,346 (+49.50)	79,121 (+45.59)	104,708 (+32.34)	132,142 (+26.20)	3,729	893	899	917
27,865 (+13.63)	36,352 (+30.46)	54,346 (+49.50)	73,994 (+36.15)	96,800 (+30.82)	123,133 (+27.20)	4,925	892	907	923
..	..	..	5,127	7,908 (+54.24)	9,009 (+13.92)	863	914	802	833
14,840 (+9.54)	15,222 (+2.57)	25,636 (+68.41)	33,066 (+28.98)	49,965 (+51.11)	80,287 (+60.69)	9,685	926	878	909
..	..	4,057	4,440 (+9.44)	6,273 (+41.28)	7,776 (+23.96)	397	947	947	970
first time in 1981 census)					3,183	530	..	..	905

TOWN DIRECTORY

Serial No.	Class, name and civic administration status of Town	Location Code No.	Name of Tahsil	Area (in sq. km.)	Number of households including Houseless households (in 1981 Census)	Population and growth		
						1901	1911	1921
(1)	(2)	(3)	(4)	(5)	(6)	(7)	(8)	(9)
42	I Bombay Greater	1/I ..	..	603.00	1624,535	812,912	1,018,388 (+25.28)	1,244,934 (+22.25)
43	III Buldana (M. Cl)	19/I ..	Chikhli ..	9.26	6,857	4,137	3,820 (—7.66)	5,691 (+48.98)
44	II Chalisgaon (M. Cl)	7/XI ..	Chalisgaon	34.24	9,888	10,243	8,956 (—12.56)	10,622 (+18.60)
45	I Chandrapur (M. Cl)	26/I ..	Chandrapur	28.54	22,416	17,803	19,866 (+11.59)	22,981 (+15.68)
46	IV Chandur (M. Cl)	21/IX ..	Chandur ..	20.67	2.579	5,700	4,508 (—20.91)	5,391 (+19.5)
47	IV Chandur Bazar (M. Cl) ..	21/IV ..	Achalpur ..	1.98	2,064	5,208	3,850 (—26.08)	4,701 (+2..10)
48	V Chandvad (C. T.)	5/XI ..	Chandvad	37.01	1,643	5,714	3,700 (—35.25)	(Declassifie.i
49	V Chicholi (C. T.)	24/XII ..	Savner ..	3.30	1,720			(Treated as town for the
50	VI Chikalda (M. Cl)	21/XII ..	Melghat ..	15.98	540	..	..	..
51	V Chikanghar (C. T.)	2/XXVIII	Kalyan ..	2.89	2,144			(Treated as town
52	III Chikhli (M. Cl)	19/II ..	Chikhli ..	3.37	4,907	5,889	4,731 (—19.66)	6,093 (+28.79)
53	III Chiplun (M. Cl)	4/VI ..	Chiplun ..	14.79	5,220	7,886	10,504 (+33.20)	9,833 (—6.39)
54	V Chole (C. T.)	2/XXIX	Kalyan ..	8.84	1,914			(Treated as town for the
55	III Chopda (M. Cl)	7/II ..	Chopda ..	61.02	7,030	18,612	15,818 (—15.01)	16,930 (+7.03)
56	V Dabhol (C. T.)	4/IV ..	Dapoli ..	9.17	1,160	..	..	..
57	V Dahanu (C. T.)..				(See Dahanu Urban Agglomeration)			
	Dahanu Urban Agglomeration ..			7.65	3,045	..	..	..
	(i) V Dahanu (C. T.)	2/XVI ..	Dahanu ..	5.34	1,468	..	..	..
	(ii) V Maiyan (C. T.)	2/XVII ..	Dahanu ..	2.31	1,577	..	..	..
58	V Dapoli Camp (C. T.)	4/III ..	Dapoli ..	2.59	1,569	..	..	..
59	IV Darwha (M. Cl)	22/VIII ..	Darwha ..	2.43	3,444	5,168	3,910 (—24.34)	7,460 (+90.79)
60	III Daryapur Banosa (M. Cl) ..	21/XI ..	Daryapur ..	6.01	4,536	..	..	..
61	IV Dattapur Dhamangaon (M. Cl) ..	21/VIII ..	Chandur ..	3.24	3,491	5,187	4,776 (—7.92)	8,638 (+80.86)
62	IV Daund (M. Cl)				(See Daund Urban Agglomeration)			
	Daund Urban Agglomeration..			49.21	8,361	..	..	..
	(i) IV Daund (M. Cl)	9/XVI ..	Daund ..	18.10	3,669	..	..	..
	(ii) III Daund (N. M.)	9/XVII ..	Daund ..	31.11	4,692	..	..	..
63	III Daund (N. M.)				(See Daund Urban Agglomeration)			

rate of the town at the censuses of						Density (1981 Census)	Sex Ratio		
1931	1941	1951	1961	1971	1981		1961 Census	1971 Census	1981 Census
(10)	(11)	(12)	(13)	(14)	(15)	(16)	(17)	(18)	(19)
1,268,306 (+1.88)	1,686,127 (+32.94)	1,966,902 (+75.96)	4,152,056 (+39.95)	5,970,575 (+43.80)	8,243,405 (+38.07)	13,671	663	716	772
7,504 (+31.86)	8,849 (+17.92)	10,797 (+22.01)	15,985 (+48.05)	25,303 (+58.29)	35,914 (+41.94)	3,578	817	840	886
16,320 (+53.64)	22,122 (+35.55)	30,345 (+37.17)	34,280 (+12.97)	41,720 (+21.70)	59,342 (+42.24)	1,733	901	903	915
28,138 (+22.44)	35,730 (+26.98)	40,744 (+14.03)	51,484 (+26.36)	75,134 (+45.94)	115,777 (+54.09)	4,057	904	905	906
(Declassified)	7,205	8,015 (+11.24)	9,348 (+16.63)	11,502 (+23.04)	13,612 (+18.34)	659	932	952	954
5,803 (+23.44)	5,941 (+2.38)	5,578 (—6.11)	6,947 (+24.54)	9,569 (+37.74)	11,923 (+24.60)	6,022	908	928	935
		5,573	7,197 (+29.14)	8,789 (+22.12)	9,946 (+13.16)	269	896	866	830
first time in 1981 census)					8,541	2,588	..	..	895
..	..	979	1,338 (+36.67)	2,487 (+85.87)	2,620 (+5.35)	164	779	594	775
for the first time in 1981 census)					9,976	3,452	..	..	838
7,041 (+15.56)	8,480 (+20.44)	10,547 (+24.38)	13,499 (+27.99)	18,634 (+38.04)	27,606 (+48.15)	8,192	867	875	915
11,846 (+20.47)	14,236 (+20.18)	15,847 (+11.32)	17,355 (+9.52)	20,942 (+20.67)	27,250 (+30.12)	1,842	1,064	1,004	1,028
first time in 1981 census).					8,444	955	..	..	819
18,434 (+8.88)	21,544 (+16.87)	22,832 (+5.98)	26,460 (+15.89)	32,656 (+23.42)	40,931 (+25.34)	671	969	975	973
..	..	..	5,306	5,402 (+1.81)	6,363 (+17.79)	694	1,108	1,097	1,155
..	..	8,904	15,304 (+71.88)	17,156 (+12.10)	15,666 (—8.69)	2,048	893	881	874
..	..	8,904	9,648 (+8.36)	9,637 (—0.11)	7,344 (+23.79)	1,375	922	927	928
..	..	..	5,656	7,519 (+32.94)	8,322 (+10.68)	3,603	845	825	829
..	..	..	5,002	6,296 (+25.87)	7,832 (+24.40)	3,024	824	850	889
9,661 (+29.50)	8,776 (—9.16)	10,074 (+14.79)	11,540 (+14.55)	15,245 (+32.11)	19,772 (+29.69)	8,137	912	921	945
8,556	11,625 (+35.87)	18,065 (+55.40)	15,182 (—15.96)	20,054 (+32.09)	25,904 (+29.17)	4,310	911	928	932
9,807 (+13.53)	7,897 (—19.48)	10,883 (+37.81)	12,261 (+12.66)	15,298 (+24.77)	18,349 (+19.94)	5,663	934	937	944
..	12,828	18,849 (+46.94)	27,168 (+44.13)	35,970 (+32.40)	44,893 (+24.81)	912	880	889	907
..	12,828	18,849 (+46.94)	12,912 (—31.50)	16,583 (+28.43)	19,318 (+16.49)	1,067	920	944	943
..	..	..	14,256	19,387 (+35.99)	25,575 (+31.92)	822	845	844	881

TOWN DIRECTORY

Serial No.	Class, name and civic administration status of town	Location Code No.	Name of Tahsil	Area (in sq. km.)	Number of households including Houseless households (in 1981 Census)	Population and growth		
						1901	1911	1921
(1)	(2)	(3)	(4)	(5)	(6)	(7)	(8)	(9)
64	VI Davlameti (C. T.)	24/IV	.. Nagpur ..	4.29	333	(Treated as town for the first		
65	III Deglur (M. Cl)	17/IX	.. Deglur ..	18.98	4,791	6,917	7,800 (+12.77)	7,695 (—1.35)
66	V Dehu (C. T.)	(See Pune Urban Agglomeration)						
67	III Dehu Road Cantonment (C. B). ..	(See Pune Urban Agglomeration)						
68	II Deolali Cantonment (C. B.) ..	(See Nashik Urban Agglomeration)						
69	IV Deoli (M. Cl)	23/III	.. Wardha ..	2.64	2,202	5,008	5,575 (+11.32)	5,991 (+7.46)
70	IV Desaiganj (M. Cl)	26/VI	.. Gadchiroli	26.68	2,950	..	..	..
71	IV Deulgaon Raja (M. Cl) ..	19/III	.. Chikhli ..	5.60	2,537	6,293	6,026 (—4.24)	5,176 (—14.11)
72	III Dharangaon (M. Cl)	7/XIII	.. Earndol ..	33.36	5,056	14,172	14,613 (+3.11)	14,824 (+1.44)
73	IV Dharmabad (M. Cl)	17/VI	.. Biloli ..	37.35	3,387	..	..	..
74	IV Dharur (M. Cl)	16/VI	.. Kaij ..	60.86	2,138	..	..	..
75	I Dhule (M. Cl)	6/I	.. Dhule ..	46.46	35,043	24,726	30,341 (+22.71)	29,497 (—2.78)
76	III Digras (M. Cl)	22/VII	.. Darwha ..	14.24	4,635	6,034	6,479 (+7.37)	7,857 (+21.27)
77	I Dombivli (M. Cl)	(See Ulhasnagar Urban Agglomeration)						
78	III Dondaicha (M. Cl)	6/VII	.. Sindkhede	2.36	4,471	..	..	..
79	V Dudhani (M. Cl)	12/V	.. Akkalkot ..	1.56	1,457	3,313	3,507 (+5.86)	3,462 (—1.28)
80	IV Eklahare (C. T.)	5/VII	.. Nashik ..	9.15	2,418		(Treated as town for	
81	III Earandol (M. Cl)	7/XIV	.. Erandol ..	3.68	4,020	11,885	13,108 (+10.29)	12,489 (—4.72)
82	IV Faizpur (M.Cl)	7/IV	.. Yawal ..	4.25	3,139	10,181	7,149 (—29.78)	9,079 (+27.00)
83	IV Gadhinglaj (M. Cl)	13/XI	.. Gadhinglaj	9.07	3,432	6,373	5,906 (—7.33)	6,050 (+2.44)
84	IV Gajabandhan Patharli (C. T.)	2/XXX	.. Kalyan ..	1.50	3,178		(Treated as town for the first	
85	IV Gandhinagar (C. T.)	(See Kolhapur Urban Agglomeration)						
86	IV Gangakhed (M. Cl)	15/VII	.. Gangakhed	45.51	3,587	5,007	5,997 (+19.77)	5,437 (—9.34)
87	IV Gangapur (M. Cl)	14/IX	.. Gangapur	10.37	1,933	..	..	..
88	IV Georai (M. Cl)	16/II	.. Georai ..	52.37	2,758	..	..	..
89	V Ghansoli (C. T.)	2/VIII	.. Thane ..	6.30	1,759		(Treated as town for the	
90	IV Ghatanji (M. Cl)	22/III	.. Kelapur ..	15.00	2,367	..	..	..

rate of the town at the censuses of						Density	Sex Ratio		
1931	1941	1951	1961	1971	1981	(1981 Census)	1961 Census	1971 Census	1981 Census
(10)	(11)	(12)	(13)	(14)	(15)	(16)	(17)	(18)	(19)
time in 1981 Census)					1,771	413	..	..	931
6,553 (—14.84)	8,573 (+30.83)	11,588 (+35.17)	14,636 (+26.30)	21,743 (+48.56)	27,625 (+27.05)	1,455	940	891	933
6,209 (+3.64)	6,646 (+7.04)	6,781 (+2.03)	7,845 (+15.69)	9,508 (+21.20)	11,566 (+21.64)	4,381	965	973	945
..	..	..	..	11,783	15,503 (+31.57)	581	..	961	1,016
5,837 (+12.77)	6,800 (+16.50)	7,181 (+5.60)	8,767 (+22.09)	11,467 (+30.80)	14,088 (+22.86)	2,516	938	905	934
18,524 (+25.08)	19,840 (+7.00)	21,186 (+6.78)	21,771 (+2.76)	24,365 (+11.91)	28,736 (+17.94)	861	1,015	988	99ε
..	..	8,993	9,917 (+10.27)	13,677 (+37.91)	19,146 (+39.99)	513	1,001	933	935
5,304	6,894 (+29.98)	6,456 (—6.35)	7,464 (+15.61)	10,544 (+41.26)	12,836 (+21.74)	211	959	966	968
39,656 (+34.44)	53,308 (+34.43)	76,880 (+44.22)	98,893 (+28.63)	137,129 (+38.66)	210,759 (+53.69)	4,536	889	886	901
9,398 (+19.61)	10,705 (+13.91)	12,614 (+17.83)	15,525 (+23.08)	20,974 (+35.10)	26,503 (+26.36)	1,861	945	933	927
..	6,801	10,920 (+60.56)	15,578 (+42.66)	20,185 (+29.57)	25,890 (+28.26)	10,970	931	936	929
3,924 (+13.34)	4,682 (+19.32)	6,103 (+30.35)	6,423 (+5.24)	6,726 (+4.72)	8,300 (+23.40)	5,321	943	957	968
the first time in 1981 census)					10,318	1,128	..	..	809
12,253 (—1.89)	15,098 (+23.22)	15,042 (—0.37)	16,619 (+10.48)	18,905 (+13.76)	22,797 (+20.59)	6,195	972	958	951
9,906 (+9.11)	11,663 (+17.74)	12,210 (+4.69)	13,073 (+7.07)	15,192 (+16.21)	17,629 (+16.04)	4,148	944	914	944
7,962 (+31.60)	9,017 (+13.25)	8,546 (—5.22)	10,681 (+24.98)	14,663 (+37.28)	18,535 (+26.41)	2,044	926	931	940
time in 1981 census)					13,474	8,983	..	..	820
6,446 (+18.56)	7,698 (+19.42)	9,568 (+24.29)	9,740 (+1.80)	15,792 (+62.14)	19,739 (+24.99)	434	915	952	954
..	..	5,323	6,463 (+21.42)	8,871 (+37.26)	11,468 (+29.28)	1,106	893	903	901
5,218	7,220 (+38.37)	6,118 (—15.26)	7,129 (+16.53)	10,540 (+47.85)	15,495 (+47.01)	296	957	925	928
first time in 1981 census)					8,062	1,280	..	..	800
3,989	4,426 (+10.96)	4,662 (+5.33)	6,443 (+38.20)	9,174 (+42.39)	12,628 (+37.65)	842	920	911	855

TOWN DIRECTORY

Serial No.	Class, name and civic administration status of Town	Location Code No.	Name of Tahsil	Area (in sq. km.)	Number of households including Houseless households (in 1981 Census)	Population and growth		
						1901	1911	1921
(1)	(2)	(3)	(4)	(5)	(6)	(7)	(8)	(9)
91	IV Ghugus (C. T.) ..	.. 27/III ..	Chandrapur	12.95	3,235	..	..	..
92	I Gondiya (M. Cl) ..	.. 25/VI ..	Gondiya ..	18.08	18,945	..	5,847 ..	10,617 (+81.58)
93	V Goregaon (C. T.) ..	.. 3/XVI ..	Mangaon ..	2.91	1,085		(Treated as town for the	
94	III Hadapsar (C. T.) ..	..						(See Pune Urban
95	IV Hadgaon (M. Cl) ..	.. 17/III ..	Hadgaon ..	25.67	1,994	..	..	..
96	VI Harnai (C. T.) ..	.. 4/II ..	Dapoli ..	6.96	930	6,245		(Declassified)
97	II Hinganghat (M. Cl) ..	.. 23/VI ..	Hinghanghat	6.48	10,975	12,662	14,943 (+18.01)	17,200 (+15.10)
98	III Hingoli (M. Cl) ..	.. 15/IV ..	Hingoli ..	16.19	6,998	17,256	17,507 (+1.45)	10,293 (—41.21)
99	I Ichalkaranji (M.Cl) ..	.. 13/IV ..	Hatkanangale	22.53	26,207	12,920	10,239 (—20.75)	10,211 (—0.27)
100	III Igatpuri (M. Cl) ..	.. 5/XVIII ..	Igatpuri ..	10.36	3,702	6,971	7,596 (+8.97)	9,925 (+30.66)
101	V Indapur (M. Cl) ..	.. 9/XIX	Indapur ..	0.60	1,787	5,533	4,336 (—21.63)	3,772 (—13.01)
102	IV Jalgaon (M. Cl) ..	.. 19/VI ..	Jalgaon ..	3.00	3,166	8,487	7,552 (—11.02)	10,207 (+35.16)
103	I Jalgaon (M. Cl) ..	.. 7/I ..	Jalgaon ..	12.44	25,463	16,259	17,780 (+9.35)	23,329 (+31.21)
104	I Jalna (M. Cl)	.. 14/V I ..	Jalna ..	25.90	20,364	20,270	18,993 (—6.30)	16,912 (—10.96)
105	V Jawhar (M. Cl) ..	.. 2/XVIII ..	Jawhar ..	3.57	1,527	3,567	3,240 (—9.17)	2,351 (—27.44)
106	III Jaysingpur (M. Cl) ..	.. 13/VII ..	Shirol ..	9.01	4,437	..	..	..
107	V Jejuri (M. Cl)	.. 9/XXIII	Purandhar	0.39	977	..	2,657	2,013 (—24.24)
108	III Jintur (M. Cl) ..	.. 15/III ..	Jintur ..	24.97	3,480	..	..	..
109	IV Junnar (M. Cl) ..	.. 9/XIV ..	Junnar ..	5.66	3,182	9,675	8,820 (—8.84)	7,381 (—16.32)
110	III Kabnur (C. T.) ..	.. 13/V ..	Hatkanangale	10.27	6,173		(Treated as town for	
111	IV Kagal (M. Cl) ..	.. 13/IX ..	Kagal ..	29.16	2,982	7,688	5,839 (—24.05)	6,844 (+17.21)
112	III Kalamb (C. T.) ..	.. 9/XVIII ..	Indapur ..	28.44	4,534	..	..	..
113	IV Kalamb (M. Cl) ..	.. 18/II ..	Kalamb ..	18.91	2,591	..	..	..
114	IV Kalamnuri (M. Cl) ..	.. 15/V ..	Kalamnuri	31.13	2,044	..	..	..
115	IV Kalas (C. T.)	.. 9/XII ..	Haveli ..	3.80	2,509		(Treated as town for	
116	V Kalmeshwar (M. Cl)	.. 24/X ..	Savner ..	11.81	1,832	5,340	5,575 (+4.40)	4,851 (—12.99)

rate of the town at the censuses of						Density (1981) Census)	Sex Ratio		
1931	1941	1951	1961	1971	1981		1961 Census	1971 Census	1981 Census
(10)	(11)	(12)	(13)	(14)	(15)	(16)	(17)	(18)	(19)
..	..	..	..	8,262	15,214 (+84.14)	1,175	..	830	908
14,957 (+40.88)	20,320 (+35.86)	36,686 (+80.54)	56,320 (+53.52)	77,992 (+38.48)	100,423 (+28.76)	5,554	900	916	954
first time in 1981 census)					5,813	1,998	..	..	1,017
Agglomeration)									
..	..	3,895	5,522 (+41.77)	7,591 (+37.47)	11,127 (+46.58)	433	898	902	914
			6,479	7,426 (—14.62)	4,703 (—36.67)	676	1,244	1,178	1,042
22,601 (+31.40)	28,040 (+24.07)	32,868 (+17.22)	36,890 (+12.24)	44,349 (+20.22)	59,075 (+33.20)	9,117	947	921	929
12,667 (+23.06)	14,601 (+15.27)	21,214 (+45.29)	23,407 (+10.34)	31,948 (+36.49)	41,568 (+30.11)	2,568	928	916	934
11,904 (+16.58)	18,573 (+56.02)	27,423 (+47.65)	50,978 (+85.90)	87,731 (+72.10)	133,751 (+52.46)	5,937	836	840	851
9,627 (—3.00)	8,173 (—15.10)	14,100 (+72.52)	15,003 (+6.40)	17,415 (+16.08)	20,461 (+17.49)	1,975	914	896	905
3,978 (+5.46)	4,394 (+10.46)	4,981 (+13.36)	5,756 (+15.56)	6,896 (+19.81)	9,418 (+36.57)	15,697	965	954	929
10,463 (+2.51)	10,599 (+1.30)	9,764 (—7.88)	12,117 (+24.10)	14,788 (+22.04)	17,901 (+21.05)	5,967	963	931	956
34,286 (+46.97)	48,596 (+41.74)	68,412 (+40.78)	80,351 (+17.45)	1,06,711 (+32.81)	145,335 (+36.19)	11,683	890	892	906
22,408 (+32.50)	38,096 (+70.01)	58,478 (+53.50)	67,158 (+14.84)	91,099 (+35.65)	122,276 (+34.22)	4,721	926	917	946
2,722 (+15.78)	3,370 (+23.81)	4,712 (+39.82)	4,732 (+0.42)	6,110 (+29.12)	7,055 (+15.47)	1,976	856	895	920
..	..	8,048	10,985 (+36.49)	17,135 (+55.99)	24,012 (+40.13)	2,665	902	908	939
2,503 (+24.34)	2,929 (+17.02)	3,036 (+3.65)	3,523 (+16.04)	4,171 (+18.39)	5,126 (+22.90)	13,144	1,048	975	962
5,825	7,384 (+26.76)	7,595 (+2.86)	9,367 (+23.33)	15,019 (+60.34)	20,251 (+34.84)	811	879	914	951
8,421 (+14.09)	9,951 (+18.17)	11,632 (+16.89)	12,141 (+4.38)	14,952 (+23.15)	18,311 (+22.47)	3,235	1,006	946	903
the first time in 1981 census)					30,275	2,948	..	..	865
7,989 (+16.73)	8,031 (+0.53)	9,821 (+22.29)	10,421 (+6.11)	13,428 (+28.86)	16,545 (+23.21)	567	933	939	934
..	..	13,084	19,390 (+48.20)	22,834 (+17.76)	23,129 (+1.29)	813	884	925	927
..	5,396	5,802 (+7.52)	7,297 (+25.77)	10,216 (+40.00)	13,788 (+34.96)	729	908	867	928
5,285	6,222 (+17.73)	7,193 (+15.61)	7,588 (+5.49)	9,542 (+25.75)	11,845 (+24.14)	381	972	966	935
the first time in 1981 census)					11,058	2,910	..	..	874
4,665 (—3.83)	5,620 (+20.47)	6,424 (+14.31)	6,725 (+4.69)	8,117 (+20.70)	9,439 (+16.29)	799	980	940	916

TOWN DIRECTORY

Serial No.	Class, name and civic administration status of Town	Location Code No.	Name of Tahsil	Area (in sq. km.)	Number of households including Houseless households (in 1981 Census)	Population and growth		
						1901	1911	1921
(1)	(2)	(3)	(4)	(5)	(6)	(7)	(8)	(9)
117	III Kalwa (C. T.)							(See Thane Urban
118	I Kalyan (M. Cl)..							(See Ulhasnagar Urban
119	II Kamptee (M. Cl)							(See Nagpur Urban
120	IV Kamptee Cantonment (C.B.)							(See Nagpur Urban
121	V Kandari (C. T.)							(See Bhusawal Urban
122	IV Kandhar (M. Cl)	17/XI ..	Kandhar	5.18	2,006	..	..	..
123	IV Kanhan (Pipri) (C. T.) ..	24/XV ..	Ramtek ..	5.01	2,396	..	..	..
124	VI Kankavli (C. T.)	4/X ..	Kankavli	8.46	443			(Treated as town for the
125	IV Kannad (M. Cl)	14/IV ..	Kannad ..	16.03	2,791	..	..	..
126	II Karad (M. Cl)	10/VIII ..	Karad ..	2.54	10,973	11,499	11,228 (—2.36)	11,255 (+0.24)
127	III Karanja (M. Cl)	20/IV ..	Murtijapur	7.51	6,363	16,535	12,647 (—23.51)	13,645 (+7.89)
128	V Karjat (C. T.)	3/VII ..	Karjat ..	1.11	1,529	..	..	..
129	IV Karmala (M. Cl)	12/IX ..	Karmala ..	30.77	2,995	7,301	6,803 (—6.82)	4,974 (—26.89)
130	III Katemanivali (C. T.) ..							(See Ulhasnagar Urban
131	III Katol (M. Cl)	24/V ..	Katol ..	10.36	4,710	7,313	6,269 (—14.28)	9,795 (+56.25)
132	V Kegaon (C. T.)	3/IV ..	Uran ..	3.13	1,479			(Treated as town for the
133	IV Khadakvasla (C. T.)..							(See Pune Urban
134	II Khamgaon (M. Cl)	19/VII ..	Khamgaon	13.36	11,112	18,341	10,123 (—44.81)	19,962 (+97.19)
135	IV Khapa (M. Cl)..	24/IX ..	Savner ..	7.85	2,260	7,615	8,233 (+8.12)	7,510 (—8.78)
136	IV Khed (M. Cl)	4/V ..	Khed ..	2.01	1,965	..	..	..
137	III Khopoli (M. Cl)	3/IX ..	Khalapur	30.23	7,022	..	..	..
138	V Khuldabad (M. Cl)	14/III ..	Khuldabad	16.29	1,346	..	..	..
139	IV Kinwat (M. Cl)	17/IV ..	Kinwat ..	13.74	2,894	..	..	..
140	II Kirkee Cantonment (C. B.) ..							(See Pune Urban
141	III Kirloskarwadi (C. T.) ..	11/VIII ..	Tasgaon ..	N. A. ..	3,745	..		(Treated as town for
142	I Kolhapur (M. Corp)							(See Kolhapur Urban
	Kolhapur Urban Agglomeration ..	..	..	67.24	63,470	54,373	42,018 (—22.72)	52,299 (+24.47)
	(i) IV Gandhinagar (C. T.) ..	13/II ..	Karvir ..	0.42	1,454	..	..	..
	(ii) I Kolhapur (M. Corp) ..	13/I ..	Karvir ..	66.82	62,016	54,373	42,018 (—22.72)	52,299 (+24.47)

rate of the town at the censuses of						Density	Sex Ratio		
1931	1941	1951	1961	1971	1981	(1981 Census)	1961 Census	1971 Census	1981 Census
(10)	(11)	(12)	(13)	(14)	(15)	(16)	(17)	(18)	(19)
Agglomeration)									
Agglomeration)									
Agglomeration)									
Agglomeration)									
Agglomeration)									
44,52	5,950 (+33.65)	8,890 (+49.41)	6,630 (—25.42)	9,221 (+39.08)	12,317 (+33.58)	2,378	916	913	913
..	..	..	..	6,600	12,060 (+82.73)	2,407	..	833	909
first time in 1981 census)					2,203	260	..	..	1,098
..	5,490	5,767 (+5.05)	7,027 (+21.85)	10,398 (+47.97)	16,391 (+57.64)	1,023	934	924	912
14,479 (+28.65)	17,996 (+24.29)	25,721 (+42.93)	33,772 (+31.30)	42,329 (+25.34)	54,364 (+28.43)	21,403	867	863	872
16,615 (+21.77)	18,126 (+9.09)	22,098 (+21.91)	26,440 (+19.65)	31,150 (+17.81)	39,749 (+27.61)	5,293	914	930	952
..	..	..	5,143	5,634 (+9.55)	7,970 (+41.46)	7,180	877	888	881
6,836 (+37.43)	7,310 (+6.93)	8,206 (+12.26)	11,248 (+37.07)	14,051 (+24.92)	16,729 (+19.06)	544	888	864	901
Agglomeration)									
10,900 (+11.28)	12,097 (+10.98)	12,851 (+6.23)	14,581 (+13.46)	19,236 (+31.93)	24,033 (+24.94)	2,320	910	900	922
first time in 1981 census)					6,635	2,120	..	..	753
Agglomeration)									
23,462 (+17.53)	26,402 (+12.53)	36,734 (+39.13)	44,432 (+20.96)	53,692 (+20.84)	61,992 (+15.46)	4,640	896	903	913
8,191 (+9.07)	9,375 (+14.45)	9,585 (+2.24)	9,536 (—0.51)	12,080 (+26.68)	12,722 (+5.31)	1,621	957	940	974
..	5,386	6,477 (+20.26)	7,315 (+12.94)	8,823 (+20.62)	10,203 (+15.64)	5,076	959	1,011	975
..	..	..	..	18,152	32,102 (+76.85)	1,062	..	795	832
..	..	3,247	3,974 (+22.39)	6,149 (+54.73)	8,315 (+35.23)	510	1,077	1,017	946
3,257	(Declassified)	5,036	7,221 (+43.39)	10,595 (+46.72)	16,476 (+55.51)	1,199	973	944	935
Agglomeration)									
the first time in 1981 census)					20,512	N. A.	..	..	911
Agglomeration)									
66,728 (+27.59)	93,032 (+39.42)	136,835 (+47.08)	193,186 (+41.18)	267,513 (+38.47)	351,392 (+31.36)	5,226	884	889	901
..	..	..	5,744	8,463 (+47.34)	10,767 (+27.22)	25,636	979	921	943
66,728 (+27.59)	93,032 (+39.42)	136,835 (+47.08)	187,442 (+36.98)	259,050 (+38.20)	340,625 (+31.49)	5,098	881	888	899

TOWN DIRECTORY

Serial No.	Class, name and civic administration status of town	Location Code No.	Name of Tahsil	Area (in sq. km.)	Number of households including Houseless households (in 1981 Census)	Population and growth		
						1901	1911	1921
(1)	(2)	(3)	(4)	(5)	(6)	(7)	(8)	(9)
143	IV Kolshet (C. T.) ..	.. 2/VII	.. Thane ..	6.11	2,469	..	..	..
144	III Kopargaon (M. Cl) ..	.. 8/VII	.. Kopargaon	21.24	6,977	..	..	..
145	IV Koregaon (C. T.) ..	.. 10/III	.. Koregaon	23.37	2,841	..	..	..
146	IV Kulgaon (C. T.) ..	.. 2/XXXIV	Ulhasnagar	3.63	2,838	..	..	..
147	IV Kundalvadi (M. Cl) ..	.. 17/VII	.. Biloli ..	21.99	2,184	6,557	7,018 (+7.03)	7,173 (+2.21)
148	IV Kurduvadi (M. Cl) ..	.. 12/X	.. Madha ..	6.48	3,610	..	..	7,616
149	IV Kurundvad (M. Cl) ..	.. 13/VIII	.. Shirol ..	18.16	3,029	10,4	7,133 (—31.75)	7,066 (—0.94)
150	V Lasalgaon (C. T.) ..	.. 5/XVI	.. Niphad ..	6.09	1,462	..	..	..
151	I Latur (M. Cl)	.. 18/III	.. Latur ..	7.08	20,268	10,47	7,574 (—27.72)	16,233 (+114.33)
152	IV Lohagaon (C. T.) ..	..						(See Pune Urban
153	III Lonavala (M. Cl) ..	.. 9/XXV	.. Mawal ..	38.85	7,082	6,68	12,295 (+83.89)	9,563 (—22.22)
154	IV Madhavnagar (C. T.)	..						(See Sangli Urban
155	V Mahabaleshwar (M. Cl)	.. 10/IX	.. Mahabaleshwar	152.81	1,461	5,299	4,068 (—23.23)	5,000 (+22.91)
156	IV Mahad (M. Cl) ..	.. 3/XII	.. Mahad ..	4.12	2,943	7,738	6,795 (—12.19)	6,849 (+0.79)
157	IV Maindargi (M. Cl) ..	.. 12/IV	.. Akkalkot	1.94	2,068	6,153	6,285 (+2.15)	6,191 (—1.50)
158	VI Majari (C. T.) ..	.. 26/V	.. Waroda ..	4.75	445			(Treated as town for the
159	III Majivade (C. T.) ..	..						(See Thane Urban
160	I Malegaon (M. Cl) ..	.. 5/IX	.. Malegaon	12.95	35,099	19,054	19,060 (+0.03)	23,505 (+23.32)
161	III Malkapur (M. Cl) ..	.. 19/IV	.. Malkapur	5.18	7,333	13,112	12,391 (—5.50)	14,947 (+20.63)
162	VI Malkapur (M. Cl) ..	.. 13/XII	.. Shahuwadi	1.94	964	3,307	626 (—81.07)	2,656 (+324.28)
163	IV Malwan (M. Cl) ..	.. 4/XIII	.. Malwan ..	6.50	3,818	19,626	22,080 (+12.50)	13,761 (—37.68)
164	V Malyan (C. T.) ..	..						(See Dahanu Urban
165	IV Mangalvedhe (M. Cl)	.. 12/VI	Mangalvedhe	152.32	3,115	8,397	10,347 (+23.22)	8,456 (—18.28)
166	IV Mangrulpir (M. Cl) ..	.. 20/VI	.. Mangrulpir	7.12	3,097	5,793	6,072 (+4.82)	5,492 (—9.55)
167	V Manikpur (C. T.) ..	..						(See Vasai Urban
168	III Manjlegaon (M. Cl) ..	.. 16/III	.. Manjlegaon	4.73	3,946	5,698	5,640 (—1.02)	4,668 (—17.23)
169	II Manmad (M. Cl) ..	.. 5/XII	.. Nandgaon	28.70	8,894	7,113	6,947 (—2.33)	11,929 (+71.71)

rate of the town at the censuses of						Density (1981 Census)	Sex Ratio		
1931	1941	1951	1961	1971	1981		1961 Census	1971 Census	1981 Census
(10)	(11)	(12)	(13)	(14)	(15)	(16)	(17)	(18)	(19)
..	..	6,551	(Declassified)		10,190	1,668	..	..	696
7,128	8,753 (+22.80)	11,616 (+32.71)	16,869 (+45.22)	25,829 (+53.12)	36,886 (+42.81)	1,737	920	891	924
..	..	7,230	(Declassified)		14,594	624	..	..	948
..	..	..	..	6,758	13,297 (+96.76)	3,663	..	877	875
6,840 (—4.64)	7,708 (+12.69)	8,558 (+11.03)	8,761 (+2.37)	10,388 (+18.57)	11,617 (+11.83)	528	1,017	1,003	991
9,207 (+20.89)	10,513 (+14.18)	10,802 (+2.75)	13,816 (+27.90)	17,862 (+29.28)	19,554 (+9.47)	3,018	921	940	936
6,688 (—5.35)	9,026 (+34.96)	9,744 (+7.95)	10,900 (+11.86)	14,610 (+34.04)	17,084 (+16.93)	941	987	945	967
..	..	..	5,372	6,855 (+27.61)	8,638 (+26.01)	1,418	891	915	914
30,760 (+89.49)	24,985 (—18.77)	35,374 (+41.58)	40,913 (+15.66)	70,156 (+71.48)	1,11,986 (+59.62)	15,817	908	863	889
Agglomeration)									
9,430 (—1.39)	10,876 (+15.33)	16,771 (+54.20)	21,713 (+29.47)	27,501 (+26.66)	36,260 (+31.85)	933	837	850	847
Agglomeration)									
4,543 (—9.14)	5,090 (+12.04)	4,972 (—2.32)	6,029 (+21.26)	7,318 (+21.38)	9,061 (+23.82)	59	879	850	819
7,598 (+10.94)	8,150 (+7.27)	10,267 (+25.98)	11,083 (+7.95)	13,500 (+21.81)	15,196 (+12.56)	3,688	945	939	919
7,171 (+15.83)	7,905 (+10.24)	10,137 (+28.24)	10,964 (+8.16)	10,725 (—2.18)	11,079 (+3.30)	5,711	1,001	1,002	1,020
first time in 1981 census)					1,894	399	..	..	877
Agglomeration)									
29,442 (+25.26)	36,780 (+24.92)	55,022 (+49.60)	121,408 (+120.65)	191,847 (+58.02)	245,883 (+28.17)	18,987	893	929	946
17,565 (+17.52)	20,598 (+17.27)	24,941 (+21.08)	29,687 (+19.03)	35,476 (+19.50)	43,121 (+21.55)	8,325	914	926	941
2,737 (+3.05)	2,840 (+3.76)	3,299 (+16.16)	3,971 (+20.37)	4,533 (+14.15)	4,845 (+6.88)	2,497	944	962	962
15,195 (+10.42)	15,059 (—0.90)	18,848 (+25.16)	17,828 (—5.41)	17,579 (—1.40)	17,323 (—1.43)	2,666	1,160	1,146	1,126
Agglomeration)									
10,559 (+24.87)	9,611 (+8.98)	9,265 (—3.60)	13,188 (+42.34)	15,141 (+14.81)	16,802 (+10.97)	110	1,004	952	929
6,386 (+16.28)	6,865 (+7.50)	7,822 (+13.94)	10,125 (+29.44)	14,087 (+39.13)	17,875 (+26.89)	2,511	934	928	913
Agglomeration)									
5,260 (+12.68)	5,234 (+0.49)	6,389 (+22.07)	8,876 (+38.93)	13,599 (+53.21)	22,555 (+65.86)	4,769	937	938	961
12,263 (+2.80)	16,838 (+37.31)	18,350 (+8.98)	31,551 (+71.94)	40,061 (+26.97)	51,439 (+28.40)	1,792	908	937	947

TOWN DIRECTORY

Serial No.	Class, name and civic administration status of Town	Location Code No.	Name of Tahsil	Area (in sq. km.)	Number of households including Houseless households (in 1981 Census)	Population and growth		
						1901	1911	1921
(1)	(2)	(3)	(4)	(5)	(6)	(7)	(8)	(9)
170	III Manwath (M. Cl)	15/X ..	Pathri ..	8.42	3,942	7,395	11,002 (+48.78)	9,091 (—17.37)
171	VI Matheran (M. Cl)	3/VIII ..	Karjat ..	7.38	745	..	..	3,327
172	III Mehkar (M. Cl)	19/IX	Mehkar ..	7.23	4,072	5,330	4,423 (—17.02)	5,831 (+31.83)
173	IV Mhasvad (M. Cl)	10/VII ..	Man ..	88.19	2,729	7,014	5,001 (—28.70)	6,633 (+32.63)
174	I Miraj (M. Cl)							(See Sangli Urban
175	V Mohadi (C. T.)	25/IV ..	Bhandara	2.31	1,307	..		(Treated as town for the
176	IV Mohone (C. T.)							(See Ulhasnagar Urban
177	V Mohpa (M. Cl)	24/XI ..	Savner ..	1.52	1,382	5,336	5,477 (+2.64)	4,878 (—10.94)
178	III Morshi (M. Cl)	21/VI ..	Morshi ..	15.46	3,959	8,313	6,336 (—23.78)	7,732 (+22.03)
179	V Mowad (M. Cl)	24/VII ..	Katol ..	0.42	1,384	4,799	4,719 (—1.67)	4,795 (+1.61)
180	V Mudkhed (M. Cl)	17/II ..	Nanded ..	14.92	1,592	..	..	..
181	IV Mukhed (M. Cl)	17/X ..	Mukhed ..	33.10	2,390	6,148	6,584 (+7.09)	5,072 (—22.96)
182	III Mumbra (C. T.)	2/V ..	Thane ..	3.49	4,873			(Treated as town for
183	VI Murgud (M. Cl)	13/X ..	Kagal ..	11.71	1,550	..	..	..
184	III Murtijapur (M. Cl)	20/V ..	Murtijapur	3.52	5,084	6,156	5,101 (—17.14)	10,552 (+106.86)
185	IV Murud (M. Cl)	3/XIV ..	Murud ..	3.16	2,169	3,553	4,131 (+16.27)	6,173 (+49.43)
186	IV Murum (M. Cl)	18/VIII ..	Umarga ..	54.26	2,232	5,692	6,150 (+8.05)	6,098 (—0.85)
187	III Nagaon (C. T.)	2/XXII ..	Bhiwandi ..	3.20	6,130			(Treated as town
188	I Nagpur (M. Corp)							(See Nagpur Urban
	Nagpur Urban Agglomeration ..			236.93	234,616	166,622	118,570 (—28.84)	165,419 (+39.51)
	(i) II Kamptee (M. Cl)	24/II ..	Nagpur ..	4.27	10,491	..	..	..
	(ii) IV Kamptee Cantonment (C. B.)	24/III ..	Nagpur ..	15.10	1,946	38,888	17,155 (—55.89)	20,226 (+17.90)
	(iii) I Nagpur (M. Corp)	24/I ..	Nagpur ..	217.56	222,179	127,734	101,415 (—20.60)	145,193 (+43.17)
189	V Naldurg (M. Cl)	18/XI ..	Tuljapur ..	37.19	1,591	..	..	..
190	I Nanded (M. Cl)	17/I ..	Nanded ..	12.17	31,805	14,184	17,625 (+24.26)	21,470 (+21.82)
191	IV Nandgaon (M. Cl)	5/XIII ..	Nandgaon	3.86	3,130	6,271	6,961 (+11.00)	7,941 (+14.08)
192	III Nandura (M. Cl)	19/V ..	Malkapur	5.67	4,233	6,669	6,794 (+1.87)	6,667 (—1.87)

STATEMENT I

tate of the town at the censuses of						Density (1981 Census)	Sex Ratio		
1931	1941	1951	1961	1971	1981		1961 Census	1971 Census	1981 Census
(10)	(11)	(12)	(13)	(14)	(15)	(17)	(17)	(18)	(19)
10,655 (+17.20)	14,113 (+32.45)	15,684 (+11.13)	14,280 (—8.95)	17,250 (+20.80)	21,830 (+26.55)	2,593	990	972	966
2,734 (—17.82)	2,774 (+1.46)	2,808 (+1.23)	2,842 (+1.21)	3,397 (+19.53)	3,920 (+15.40)	531	776	764	738
7,009 (+20.20)	8,257 (+17.81)	9,256 (+12.10)	11,872 (+28.26)	16,196 (+36.42)	22,382 (+38.19)	3,096	905	901	933
7,278 (+9.72)	8,138 (+11.82)	9,145 (+12.37)	10,405 (+13.78)	12,667 (+21.74)	14,749 (+16.44)	167	1,010	997	1,012
Agglomeraton)									
first time in 1981 census)					7,026	3,042	..	..	981
Agglomeration)									
4,757 (+2.48)	5,471 (+15.01)	5,534 (+1.15)	5,647 (+2.04)	6,102 (+8.06)	6,430 (+5.38)	4,230	934	925	907
9,523 (+23.16)	10,580 (+11.10)	9,798 (—7.39)	11,946 (+21.92)	16,084 (+34.64)	20,524 (+27.61)	1,328	922	923	933
5,206 (+8.57)	5,432 (+4.34)	5,702 (+4.97)	5,841 (+2.44)	6,421 (+9.93)	6,971 (+8.57)	16,598	965	950	956
..	5,140	5,898 (+14.75)	6,601 (+11.92)	7,598 (+15.10)	9,865 (+29.84)	661	973	974	964
6,614 (+30.40)	6,825 (+3.19)	6,405 (—6.15)	6,610 (+3.20)	9,257 (+40.05)	14,006 (+51.30)	423	925	949	936
the first time in 1981 census)					22,657	6,492	..	..	880
..	4,524	5,637 (+24.60)	6,067 (+7.63)	7,488 (+23.42)	8,613 (+15.02)	736	910	958	951
11,541 (+9.37)	12,636 (+9.49)	15,352 (+21.49)	19,183 (+24.95)	23,141 (+20.63)	28,991 (+25.28)	8,236	887	921	949
7,177 (+16.26)	8,436 (+17.54)	9,744 (+15.50)	10,055 (+3.19)	11,210 (+11.49)	11,235 (+0.22)	3,555	1,040	1,053	1,079
6,879 (+12.81)	7,425 (+7.94)	8,732 (+17.60)	10,029 (+14.85)	12,929 (+28.92)	13,451 (+4.04)	248	973	963	977
for the first time in 1981 census)					29,513	9,223	..	..	612
Agglomeration)									
241,506 (+46.00)	328,887 (+36.18)	485,264 (+47.55)	690,302 (+42.25)	930,459 (+34.79)	1,302,066 (+39.94)	5,496	886	896	910
20,787	22,249 (+7.03)	31,298 (+40.67)	40,859 (+30.55)	53,412 (+30.72)	67,364 (+26.12)	15,776	933	931	956
5,554 (—72.54)	4,681 (—15.72)	4,867 (+3.97)	5,784 (+18.84)	10,971 (+89.68)	15,241 (+38.92)	1,009	822	589	451
215,165 (+48.19)	301,957 (+40.34)	449,099 (+48.73)	643,659 (+43.32)	866,076 (+34.56)	1,219,461 (+40.80)	5,605	884	899	915
..	5,417	4,995 (—7.79)	4,806 (—3.78)	7,367 (+53.29)	9,665 (+31.19)	260	946	925	960
26,992 (+25.72)	36,689 (+35.93)	65,024 (+77.23)	81,087 (+24.70)	126,538 (+56.05)	191,269 (+51.16)	15,716	890	875	906
6,253 (—21.26)	7,238 (+15.75)	9,269 (+28.06)	13,026 (+40.53)	15,885 (+21.95)	17,768 (+11.85)	4,603	916	941	923
11,212 (+68.17)	13,292 (+18.55)	15,722 (+18.28)	17,405 (+10.70)	20,259 (+16.40)	24,402 (+20.45)	4,304	919	929	940

TOWN DIRECTORY

Serial No.	Class, name and civic administration status of Town	Location Code No.	Name of Tahsil	Area (in sq. km.)	Number of households including Houseless households (in 1981 Census)	Population and growth		
						1901	1911	1921
(1)	(2)	(3)	(4)	(5)	(6)	(7)	(8)	(9)
193	II Nandurbar (M. Cl)	6/III	.. Nandurbar	31.71	11,074	10,922	11,510 (+5.38)	13,550 (+17.72)
194	IV Narkhed (M. Cl)	24/VI	.. Katol ..	14.69	2,928	7,726	6,203 (—19.71)	7,130 (+14.94)
195	III Narpoli (C. T.)	2/XXI	.. Bhiwandi	2.26	5,331			(Treated as town for the
196	I Nashik (M. Cl)							(See Nashik Urban
	Nashik Urban Agglomeration ..	..	..	145.23	78,211	24,384	31,932 (+30.95)	57,019 (+78.56)
	(i) IV Bhagur (M. Cl)	5/IV	.. Nashik ..	0.67	1,939	..	..	..
	(ii) II Deolali Cantonment (C.B.)	5/III	.. Nashik ..	53.04	8,308	2,894	1,834 (—36.63)	18,789 (+924.48)
	(iii) I Nashik (M. Cl)	5/I	.. Nashik ..	58.28	49,506	21,490	30,098 (+40.06)	38,230 (+27.02)
	(iv) II Nashik Road Deolali (M. Cl)	.. 5/II	.. Nashik ..	20.98	13,664	..	..	..
	(v) IV Satpur (M. Cl)	5/VI	.. Nashik ..	12.26	4,794			(Treated as town for
197	II Nashik Road Deolali (M.Cl)		..			..		(See Nashik Urban
198	IV Nawapur (C. T.)	6/II	.. Nawapur ..	15.05	3,304	..	..	..
199	V Neral (C. T.)	3/VI	.. Karjat ..	11.66	1,902	..	..	..
200	IV Nilanga (M. Cl)	18/VI	.. Nilanga ..	25.04	2,727	..	..	..
201	III Osmanabad (M. Cl)	18/I	.. Osmanabad	11.52	6,701	10,607	10,221 (—3.64)	9.056 (—11.40)
202	III Ozar (C. T.)	5/XV	.. Niphad ..	42.00	7,985	..	..	..
203	III Pachora (M. Cl)	7/X	.. Pachora ..	2.75	5,407	6,473	5,145 (—20.52)	7,575 (+47.23)
204	III Paithan (M. Cl)	14/VIII	.. Paithan ..	5.08	3,828	8,638	6,989 (—19.09)	5,330 (—23.74)
205	IV Palghar (C. T.)	2/XV	.. Palghar ..	5.23	2,271	..	..	2,852
206	V Panchgani (M. Cl)	10/X	.. Mahabaleshwar. ..	6.16	1,440	..	1,042	2,454 (+135.51)
207	IV Pandharkaoda (M. Cl) ..	22/II	.. Kelapur ..	3.99	3,235	..	..	..
208	II Pandharpur (M. Cl)	12/VII	.. Pandharpur	12.07	11,625	32,405	28,550 (—11.90)	25,210 (—11.70)
209	VI Panhala (M. Cl)	13/III	.. Panhala ..	2.59	499	..	..	..
210	III Panvel (M. Cl)	3/V	.. Panvel ..	12.15	7,296	10,152	6,757 (—33.44)	7,837 (+15.98)
211	IV Paranda (M. Cl.)	18/XII	.. Paranda ..	32.56	1,905	..	..	..
212	I Parbhani (M. Cl)	15/I	.. Parbhani ..	46.57	20,174	9,958	9,081 (—8.81)	14,755 (+62.48)

rate of the town at the censuses of							Sex Ratio		
1931	1941	1951	1961	1971	1981	Density (1981 Census)	1961 Census	1971 Census	1981 Census
(10)	(11)	(12)	(13)	(14)	(15)	(16)	(17)	(18)	(19)
16,741 (+23.55)	22,139 (+32.24)	30,144 (+36.16)	41,055 (+36.20)	54,070 (+31.70)	65,394 (+20.94)	2,062	945	929	923
8,139 (+14.15)	8,775 (+7.81)	9,349 (+6.54)	10,442 (+11.69)	13,053 (+25.00)	15,878 (+21.64)	1,081	902	929	934
first time in 1981 census)					25,788	11,411	..	..	523
Agglomeration)									
57,347 (+0.58)	74,167 (+29.33)	156,888 (+111.53)	215,576 (+37.41)	271,681 (+26.03)	429,034 (+57.92)	2,954	833	873	837
3,798	5,489 (+44.52)	5,886 (+7.23)	7,196 (+22.26)	9,536 (+32.52)	11,243 (+17.90)	16,781	974	953	935
7,805 (—58.46)	16,292 (+108.74)	27,075 (+66.19)	37,264 (+37.63)	30,618 (—17.82	57,745 (+88.60)	1,089	532	787	510
45,744 (+19.65)	52,386 (+14.52)	97,042 (+85.24)	131,103 (+35.10)	176,09. (+34.32)	262,428 (+49.03)	4,503	924	898	912
	..	26,885	40,013 (+48.83)	55,436 (+38.54)	77,666 (+40.10)	3,702	859	833	896
the first time in 1981 census)					19,952	1,627	..	..	779
Agglomeration)									
5,338	6,731 (+26.10)	8,988 (+33.53)	11,505 (+28.00)	15,222 (+32.31)	19,115 (+25.57)	1,270	919	913	927
..	..	..	5,604	8,078 (+44.15)	9,523 (+17.89)	817	878	877	900
4,139	5,234 (+26.46)	7,271 (+38.92)	8,918 (+22.65)	12,521 (+40.40)	17,201 (+37.38)	687	903	935	953
11,266 (+24.40)	14,414 (+27.94)	15,007 (+4.11)	18,868 (+25.73)	27,279 (+44.58)	39,068 (+43.22)	3,391	897	907	916
..	..	6,812	(Declassified)	21,260	39,905 (+87.70)	950	..	881	947
9,082 (+19.89)	10,474 (+15.33)	15,044 (+43.63)	18,338 (+21.90)	24,099 (+31.42)	31,564 (+30.98)	11,478	919	918	936
6,294 (+18.09)	7,167 (+13.87)	7,293 (+1.76)	8,556 (+17.32)	14,526 (+69.78)	21,126 (+45.44)	4,159	960	888	967
3,678 (+28.96)	4,101 (+11.50)	7,168 (+74.79)	8,277 (+15.47)	10,554 (+27.51)	12,481 (+18.26)	2,386	834	859	913
2,943 (+19.93)	3,691 (+25.42)	4,538 (+22.95)	5,725 (+26.16)	6,906 (+20.63)	8,635 (+25.04)	1,402	903	900	899
7,577	8,386 (+10.68)	8,005 (—4.54)	10,605 (+32.48)	13,601 (+28.25)	17,588 (+29.31)	4,408	914	937	920
29,460 (+16.86)	33,329 (+13.13)	40,514 (+21.56)	45,421 (+12.11)	53,638 (+18.09)	64,380 (+20.03)	5,334	936	917	926
..	..	..	1,948	2,219 (+13.91)	2,540 (+14.47)	981	859	841	850
8,366 (+6.75)	10,960 (+31.01)	14,861 (+35.59)	18,130 (+22.00)	26,602 (+46.73)	37,073 (+39.36)	3,051	903	901	896
..	..	5,509	6,723 (+22.04)	8,798 (+30.86)	10,894 (+23.82)	335	940	943	937
16,830 (+14.06)	21,693 (+28.84)	33,446 (+54.25)	36,795 (+10.01)	61,57) (+67.33)	109,364 (+77.63)	2,348	897	866	908

TOWN DIRECTORY

Serial No.	Class, name and civic administration status of town	Location Code No.	Name of Tahsil	Area (in sq. km.)	Number of households including Houseless households (in 1981 Census)	Population and growth		
						1901	1911	1921
(1)	(2)	(3)	(4)	(5)	(6)	(7)	(8)	(9)
213	III Parli (M. Cl)	16/IV	.. Ambejogai..	46.57	9,010	7,289	7,478 (+2.59)	8,474 (+13.32)
214	III Parola (M. Cl)	7/XII	.. Parola ..	12.54	4,094	13,468	14,177 (+5.26)	12,079 (—14.80)
215	IV Partur (M. Cl)..	15/XII	.. Partur ..	0.78	2,787	..	..	..
216	IV Pathri (M.Cl)	15/XI	.. Pathri ..	12.66	2,875	5,828	7,095 (+21.74)	5,548 (—21.80)
217	IV Patur (M. Cl)	20/IX	.. Balapur ..	5.18	2,236	5,990	5,500 (—8.18)	5,734 (+4.25)
218	IV Pauni (M. Cl)	25/III	.. Bhandara ..	8.52	3,419	9,366	10,222 (+9.14)	10,481 (+2.53)
219	IV Pen (M. Cl)	3/X	.. Pen ..	9.82	3,021	9,229	3,129 (—66.10)	5,736 (+83.32)
220	V Peth Umri (M. Cl)	17/V	.. Bhokar ..	8.34	1,263	..	..	..
221	III Phaltan (M. Cl)	10/VI	.. Phaltan ..	10.62	6,552	9,512	4,987 (—47.57)	8,929 (+79.05)
222	I Pimpri Chinchwad (M. Cl) ..							(See Pune Urban
223	VI Pophali (C. T.)	4/VII	.. Chiplun ..	24.35	1,044	..	..	..
224	III Pulgaon (M. Cl)	23/II	.. Wardha ..	2.67	5,849	..	5,466	7,443 (+36.17)
225	I Pune (M. Corp.)							(See Pune Urban
	Pune Urban Agglomeration ..			344.18	322,998	164,117	172,884 (+5.34)	198,543 (+14.84)
	(i) V Dehu (C. T.)	9/X	.. Haveli ..	13.21	1,419	..	..	..
	(ii) III Dehu Road Cantonment (C. B.)	9/V	.. Haveli ..	36.00	6,523	..	..	..
	(iii) III Hadapsar (C. T.) ..	9/VIII	.. Haveli ..	19.59	4,632	..	..	..
	(iv) IV Khadakvasla (C. T.) ..	9/VI	.. Haveli ..	7.87	3,212	..	..	..
	(v) II Kirkee Cantonment (C. B.)	9/III	.. Pune City ..	13.23	12,995	10,797	14,028 (+29.92)	†
	(vi) IV Lohagaon (C. T.) ..	9/VII	.. Haveli ..	36.83	3,687	..	..	..
	(vii) I Pimpri Chinchwad (M. Cl) ..	9/IV	.. Haveli ..	64.81	47,648	..	..	..
	(viii) I Pune (M. Corp)	9/I	.. Pune City ..	138.76	228,669	153,320	158,856 (+3.61)	198,543 (+24.98)
	(ix) II Pune Cantonment (C. B.)	9/II	.. Pune City ..	13.88	14,213	..	..	..
226	II Pune Cantonment (C. B.) ..							(See Pune Urban
227	III Purna (M. Cl)	15/II	.. Parbhani ..	16.81	3,888	..	..	..

rate of the town at the censuses of						Density (1981 Census)	Sex Ratio		
							1961 Census	1971 Census	1981 Census
1931	1941	1951	1961	1971	1981				
(10)	(11)	(12)	(13)	(14)	(15)	(16)	(17)	(18)	(19)
7,759 (—8.44)	9,528 (+22.80)	16,572 (+73.93)	19,691 (+18.82)	31,078 (+57.83)	48,946 (+57.49)	1,051	937	899	913
12,277 (+1.64)	15,247 (+24.19)	15,605 (+2.35)	17,211 (+10.29)	19,458 (+13.06)	24,328 (+25.03)	1,940	940	957	949
6,075	7,216 (+18.78)	9,429 (+30.67)	10,623 (+12.66)	13,752 (+29.45)	16,434 (+19.50)	21,069	912	929	961
4,904 (—11.61)	5,728 (+16.80)	8,267 (+44.33)	8,878 (+7.39)	12,111 (+36.42)	16,480 (+36.07)	1,302	946	922	953
6,838 (+19.25)	7,307 (+6.86)	7,322 (+0.21)	9,171 (+25.25)	11,667 (+27.22)	14,269 (+22.30)	2,755	879	913	912
12,525 (+19.50)	13,691 (+9.31)	14,389 (+5.10)	14,801 (+2.86)	17,781 (+20.13)	18,699 (+5.16)	2,195	962	984	978
5,945 (+3.64)	7,317 (+23.08)	8,607 (+17.63)	9,549 (+10.94)	11,754 (+23.09)	14,772 (+25.68)	1,504	919	941	942
..	5,326	4,934 (—7.36)	4,443 (—9.95)	5,304 (+19.38)	6,625 (+24.91)	794	918	901	852
9,596 (+7.47)	13,523 (+40.92)	12,142 (—10.21)	19,003 (+56.51)	26,774 (+40.89)	33,859 (+26.46)	3,188	872	873	915
Agglomeration)									
..	..	..	5,405	6,374 (+17.93)	4,817 (—24.43)	198	710	909	936
7,845 (+5.40)	8,806 (+12.25)	18,979 (+115.52)	28,063 (+47.86)	33,382 (+18.95)	31,358 (—6.06)	11,745	863	885	935
Agglomeration)									
250,187 (+26.01)	324,286 (+29.62)	605,504 (+86.72)	790,798 (+30.60)	1,135,034 (+43.53)	1,686,109 (+48.55)	4,899	863	861	880
..	..	..	19,242	5,636 (—70.71)	7,569 (+34.30)	573	752	947	944
..	..	..	..	24,709	33,267 (+34.64)	924	..	822	834
..	..	3,130	(Declassified)		20,563	1,050	..	..	877
..	..	..	7,355	9,270 (+26.04)	16,654 (+79.65)	2,116	544	563	736
16,302	26,285 (+61.24)	48,552 (+84.71)	58,496 (+20.48)	65,497 (+11.97)	80,835 (+23.42)	6,110	748	726	721
..	..	..	5,115	12,501 (+144.40)	16,918 (+35.33)	459	659	766	829
..	..	9,522	27,975 (+193.79)	83,542 (+198.63)	2,20,966 (+164.50)	3,409	910	826	835
198,078 (—0.23)	257,554 (+30.03)	488,419 (+89.64)	606,777 (+24.23)	856,105 (+41.09)	1,203,351 (+40.56)	8,672	883	885	906
35,807	40,447 (+12.96)	59,011 (+45.90)	65,838 (+11.57)	77,774 (+18.13)	85,986 (+10.56)	6,195	868	830	854
Agglomeration)									
6,082	6,292 (+3.45)	9,163 (+45.63)	10,893 (+18.88)	16,961 (+55.71)	22,697 (+33.82)	1,350	954	929	930

TOWN DIRECTORY

Serial No.	Class, name and civic administration status of Town	Location Code No.	Name of Tahsil	Area (in sq. km.)	Number of households including Houseless households (in 1981 Census)	Population and growth		
						1901	1911	1921
(1)	(2)	(3)	(4)	(5)	(6)	(7)	(8)	(9)
228	III Pusad (M. Cl) ..	.. 22/V	.. Pusad ..	5.34	7,359	6,742	6,862 (+1.78)	7,510 (+9.44)
229	IV Rahimatpur (M. Cl) ..	.. 10/V	.. Koregaon	38.88	2,092	..	5,896	5,244 (—11.06)
230	III Rahuri (M. Cl) ..	.. 8/III	.. Rahuri ..	47.46	4,186	..	..	..
231	V Rajapur (M. Cl) ..	.. 4/IX	.. Rajapur	6.19	1,774	5,178	6,349 (+22.61)	6,361 (+0.19)
232	IV Rajura (M. Cl) ..	.. 26/VII	.. Rajura ..	0.85	2,010	..	..	..
233	IV Ramtek (M. Cl) ..	.. 24/XIV	.. Ramtek ..	3.55	3,291	8,732	9,806 (+12.30)	8,580 (—12.50)
234	VI Rasayani (C. T.) ..	.. 3/XV	.. Panvel ..	6.06	885	..	..	..
235	III Ratnagiri (M. Cl) ..	.. 4/I	.. Ratnagiri ..	10.49	8,646	16,094	15,858 (—1.47)	14,597 (—7.95)
236	IV Ravalgaon (C. T.) ..	.. 5/X	.. Malegaon	13.75	2,333	..	..	..
237	III Raver (M. Cl) ..	.. 7/V	.. Raver ..	2.02	3,372	7,870	6,397 (—18.72)	7,843 (+22.60)
238	V Revdanda (C. T.) ..	.. 3/II	.. Alibag ..	12.98	1,419	3,660	(Declassified)	
239	IV Roha Ashtami (M. Cl)	.. 3/XI	.. Roha ..	20.72	2,470	6,252	5,464 (—12.60)	5,490 (+0.48)
240	III Sailu (M. Cl) ..	.. 15/IX	.. Pathri ..	4.61	4,469	..	..	5,525
241	V Sanjor (C. T.) ..	..						(See Vasai Urban
242	III Sangamner (M. Cl) ..	.. 8/VI	.. Sangamner	16.32	6,985	11,011	11,446 (+3.95)	9,761 (—14.72)
243	I Sangli (M. Cl) ..	..						(See Sangli Urban
	Sangli Urban Agglomeration ..			84.17	50,432	35,254	37,309 (+5.83)	41,790 (+12.01)
	(*i*) IV Madhavnagar (C. T.)	.. 11/III	.. Miraj ..	0.52	2,271	..	..	..
	(*ii*) I Miraj (M. Cl) ..	.. 11/II	.. Miraj ..	42.68	18,937	18,425	21,168 (+14.89)	21,424 (+1.21)
	(*iii*) I Sangli (M. Cl) ..	.. 11/I	.. Miraj ..	40.97	29,224	16,829	16,141 (—4.09)	20,366 (+26.18)
244	IV Sangole (M. Cl) ..	.. 12/VIII	.. Sangole ..	68.82	2,649	4,763	5,449 (+14.40)	4,406 (—19.14)
245	IV Sangvi Haveli (C. T.)	.. 9/IX	.. Haveli ..	3.73	2,560			(Treated as town for
246	V Sasti (C. T.)	.. 26/VIII	.. Rajura ..	13.93	1,397	..	..	..
247	IV Sasvad (M. Cl) ..	.. 9/XXI	.. Purandhar	6.48	2,252	6,294	2,163 (—65.63)	4,583 (+111.88)
248	III Satana (M. Cl) ..	.. 5/VIII	.. Baglan ..	1.74	3,687	..	..	..
249	II Satara (M. Cl) ..	.. 10/I	.. Satara ..	8.16	16,416	26,022	19,145 (—26.43)	22,454 (+17.28)

rate of the town at the censuses of						Density (1981 Census)	Sex Ratio		
1931	1941	1951	1961	1971	1981		1961 Census	1971 Census	1981 Census
(10)	(11)	(12)	(13)	(14)	(15)	(16)	(17)	(18)	(19)
9,862 (+31.32)	11,372 (+15.31)	15,129 (+33.04)	18,002 (+18.99)	27,960 (+55.32)	41,484 (+48.37)	7,769	922	887	900
5,902 (+12.55)	6,543 (+10.86)	8,055 (+23.11)	9,160 (+13.72)	10,332 (+12.79)	11,666 (+12.91)	300	1,047	999	1,056
..	..	9,833	(Declassified)		23,721	500	..	..	952
4,214 (—33.75)	7,489 (+77.72)	8,023 (+7.13)	8,270 (+3.08)	9,017 (+9.03)	8,884 (—1.47)	1,435	1,045	1,042	1,036
2,968	(Declassified)	3,957	4,376 (+10.59)	7,122 (+62.75)	10,569 (+48.40)	12,434	931	877	900
8,939 (+4.18)	9,04 (+1.13)	9,861 (+9.08)	11,758 (+19.24)	13,440 (+14.31)	16,734 (+24.51)	4,741	948	915	932
..	..	..	..	2,018	3,651 (+80.92)	602	..	679	846
17,320 (+18.65)	17,904 (+3.37)	27,082 (+51.26)	31,091 (+14.80)	37,551 (+20.78)	47,036 (+25.26)	4,484	924	932	930
..	..	7,495	10,398 (+38.73)	11,780 (+13.29)	13,253 (+12.50)	964	927	937	959
8,269 (+5.43)	9,913 (+19.88)	11,245 (+13.44)	13,188 (+17.28)	15,789 (+19.72)	20,346 (+28.86)	10,072	920	952	939
(Declassified)		5,987	6,240 (+4.23)	6,743 (+8.06)	7,246 (+7.46)	558	1,031	1,015	992
5,568 (+1.42)	6,015 (+8.03)	6,880 (+14.38)	7,553 (+9.78)	8,631 (+14.27)	11,781 (+36.50)	569	955	948	843
7,967 (+44.20)	9,564 (+20.05)	12,819 (+34.03)	13,923 (+8.61)	19,949 (+43.28)	24,779 (+24.21)	5,375	928	908	945
Agglomeration)									
11,776 (+20.64)	13,841 (+17.54)	16,756 (+21.06)	21,729 (+29.68)	28,594 (+31.59)	40,088 (+40.20)	1,456	909	902	932
Agglomeration)									
53,838 (+28.83)	67,236 (+24.89)	90,511 (+34.62)	127,183 (+40.52)	201,597 (+58.51)	268,988 (+33.43)	3,196	906	891	915
..	..	..	..	8,853	11,144 (+25.88)	21,431	..	831	856
26,465 (+23.53)	32,455 (+22.63)	40,224 (+23.94)	53,345 (+32.62)	77,606 (+45.48)	1,05,455 (+35.89)	2,471	947	92	934
27,373 (+34.41)	34,781 (+27.06)	50,287 (+44.58)	73,838 (+46.83)	1,15,138 (+55.93)	1,52,389 (+32.35)	3,720	878	873	903
5,468 (+24.10)	5,818 (+6.40)	7,697 (+32.30)	9,564 (+24.26)	11,189 (+16.99)	14,854 (+32.76)	216	946	930	937
the first time in 1981 census)					11,969	3,209	..	..	895
..	..	..	5,331	5,154 (—3.32)	7,193 (+39.56)	516	934	959	970
5,407 (+ 17.98)	5,745 (+6.25)	6,354 (+10.60)	8,498 (+33.74)	10,702 (+25.94)	12,526 (+17.04)	1,933	1,003	925	911
..	..	10,069	12,506 (+24.20)	16,720 (+33.70)	20,821 (+24.53)	11,966	901	879	892
26,379 (+17.48)	36,405 (+38.01)	41,070 (+12.81)	48,709 (+18.60)	66,433 (+36.39)	83,336 (+25.44)	10,213	903	859	895

TOWN DIRECTORY

Serial No.	Class, name and civic administration status of Town	Location Code No.	Name of Tahsil	Area (in sq. km.)	Number of households including Houseless households (in 1981 Census)	Population and growth		
						1901	1911	1921
(1)	(2)	(3)	(4)	(5)	(6)	(7)	(8)	(9)
250	IV Satara Road (C. T.)	10/IV ..	Koregaon	19.68	2,005	..	..	..
251	IV Satpur (M. Cl)							(See Nashik Urban
252	IV Savda (M. Cl)	7/VI ..	Raver ..	2.07	2,816	8,720	6,624 (—24.04)	7,964 (+20.23)
253	IV Savner (M. Cl)	24/VIII ..	Savner ..	12.46	2,984	5,821	6,636 (+14.00)	7,078 (+6.66)
254	IV Sawantwadi (M. Cl)	4/XI ..	Sawantwadi	5.50	3,898	10,213	9,768 (—4.36)	7,811 (—20.03)
255	IV Sendurjana (M. Cl)	21/VII ..	Morshi ..	19.24	3,096	6,860	6,948 (+1.28)	5,950 (—14.36)
256	III Shahade (M. Cl)	6/V ..	Shahade ..	2.04	4,213	5,399	4,806 (—10.98)	4,973 (+3.47)
257	V Shahapur (C. T.)	2/XXIII	Shahapur	6.79	1,702	..	..	..
258	III Shegaon (M. Cl)	19/VIII .	Khamgaon	5.83	5,802	15,057	11,962 (—20.56)	14,531 (+21.48)
259	VI Shirgaon (C. T.)	2/XIV ..	Palghar ..	10.41	680	..	..	..
260	III Shirpur (M. Cl)	6/VI ..	Shirpur ..	1.94	5,607	9,023	9,019 (—0.04)	8,661 (—3.97)
261	IV Shirur (M. Cl)	9/XV ..	Shirur ..	61.51	2,446	7,212	4,246 (—41.13)	3,095 (—27.11)
262	V Shirvatkar (Nira) (C. T.) ..	9/XXII ..	Purandhar	5.56	1,388			(Treated as town for
263	II Shrirampur (M. Cl)	8/V ..	Shrirampur	26.86	10,433	..	..	..
264	IV Shrivardhan (M. Cl)	3/XIII	Shrivardhan	4.04	2,583	5,961	3,324 (—44.24)	6,468 (+94.58)
265	V Sindi (M. Cl)	23/IV ..	Wardha ..	7.02	1,821	..	5,981	5,444 (—8.98)
266	III Sinnar (M. Cl)	5/XVII ..	Sinnar ..	5 27	3,872	7,230	3,125 (—56.78)	7,211 (+130.75)
267	I Solapur (M. Corp).							(See Solapur Urban
	*Solapur Urban Agglomeration ..	..	..	N. A. ..	90,200	75,288	61,345 (—18.52)	119,581 (+94.93)
	I Solapur (M. Corp.)	12/I ..	Solapur ..	25.33	89,440	75,288	61,345 (—18.52)	119,581 (+94.93)
268	V Sonpeth (M. Cl)	15/VIII ..	Gangakhed	2.82	1,484	5,759	5,551 (—3.61)	5,406 (— 2.61)
269	VI Sopara (C. T.)	2/XIII ..	Vasai ..	0.83	693			(Treated as town for
270	III Talegaon Dabhade (M. Cl)	9/XXVI ..	Mawal ..	10.00	4,451	5,238	3,247 (—38.01)	3,273 (+0.80)
271	III Talode (M. Cl)	6/IV ..	Talode ..	2.27	3,579	6,592	5,937 (—9.94)	6,850 (+15.38)
272	III Tasgaon (M. Cl)	11/IV ..	Tasgaon ..	43.41	4,971	10,975	6,825 (—37.81)	9,014 (+32.07)
273	IV Telhara (M. Cl.)	23/III ..	Akot ..	21.55	2,219	..	3,406	(Declassified)

rate of the town at the censuses of							Sex Ratio		
1931	1941	1951	1961	1971	1981	Density (1981 Census)	1961 Census	1971 Census	1981 Census
(10)	(11)	(12)	(13)	(14)	(15)	(16)	(17)	(18)	(19)
..	..	6,447	7,798 (+20.96)	10,333 (+32.51)	10,867 (+5.17)	552	842	914	965
Agglomeration)									
9,153 (+14.93)	10,809 (+18.09)	11,709 (+8.33)	13,124 (+12.08)	14,645 (+11.59)	15,989 (+9.18)	7,724	943	946	958
7,969 (+12.59)	8,527 (+7.00)	8,966 (+5.15)	10,186 (+13.61)	12,757 (+25.24)	15,541 (+21.82)	1,247	911	913	924
8,958 (+14.68)	10,024 (+11.90)	12,451 (+24.21)	15,120 (+21.44)	16,873 (+11.59)	18,671 (+10.66)	3,395	1,033	1,029	987
(Declassified)	7,152	10,424 (+45.75)	11,610 (+11.38)	12,960 (+11.63)	17,282 (+33.35)	898	927	931	920
7,762 (+56.08)	9,092 (+17.13)	10,437 (+14.79)	13,338 (+27.80)	18,358 (+37.64)	24,955 (+35.94)	12,233	909	912	935
..	..	..	5,502	7,887 (+43.35)	8,824 (+11.88)	1,300	920	882	926
14,699 (+1.16)	15,294 (+4.05)	18,655 (+21.98)	21,674 (+16.18)	25,993 (+19.93)	31,580 (+21.49)	5,417	934	922	950
..	..	8,316	10,455 (+25.72)	13,881 (+32.77)	3,616 (—73.95)	347	943	840	969
10,938 (+26.29)	12,829 (+17.29)	16,332 (+27.31)	20,846 (+27.64)	25,746 (+23.51)	34,013 (+32.11)	17,532	933	914	938
3,076 (—0.61)	3,591 (+16.74)	3,482 (—3.04)	6,234 (+79.04)	8,894 (+42.67)	12,181 (+36.96)	198	973	976	963
the first time in 1981 census)					7,054	1,269	..	..	934
..	..	16,311	22,802 (+39.80)	39,492 (+73.20)	55,491 (+40.51)	2,066	886	912	946
7,080 (+9.46)	7,738 (+9.29)	10,299 (+33.10)	10,344 (+0.44)	12,342 (+19.32)	13,740 (+11.33)	3,401	1,068	1,052	1,009
6,883 (+26.43)	5,856 (—14.92)	5,448 (—6.97)	6,626 (+21.62)	8,332 (+25.75)	9,897 (+18.78)	1,410	959	923	925
9,287 (+28.79)	10,672 (+14.91)	13,063 (+22.40)	17,092 (+30.84)	20,218 (+18.29)	21,926 (+8.45)	4,161	973	963	969
Agglomeration)									
144,654 (+20.97)	212,620 (+46.99)	277,087 (+30.32)	337,583 (+21.83)	398,361 (+18.00)	*514,860 (+29.24)	N. A.	902	913	933
144,654 (+20.97)	212,620 (+46.99)	277,087 (+30.32)	337,583 (+21.83)	398,361 (+18.00)	511,103 (+28.30)	20,178	902	913	933
4,369 (—19.18)	(Declassified) ..	4,585 ..	5,676 (+23.79)	6,963 (+22.67)	7,917 (+13.70)	2,807	999	982	977
the first time in 1981 census)					4,337	5,225	..	..	928
3,992 (+21.97)	3,996 (+0.10)	6,349 (+58.88)	11,753 (+85.11)	16,514 (+40.51)	22,520 (+36.37)	2,252	907	892	886
8,459 (+23.49)	10,973 (+29.72)	12,091 (+10.19)	14,641 (+21.09)	17,026 (+16.29)	20,055 (+17.79)	8,835	947	965	951
11,011 (+22.15)	11,587 (+5.23)	12,915 (+11.46)	16,649 (+28.91)	21,583 (+29.64)	26,159 (+21.20)	603	921	879	931
(Declassified)	6,051	6,475 (+7.01)	75,83 (+17.11)	9,455 (+24.69)	11,204 (+18.50)	520	882	923	925

TOWN DIRECTORY

Serial No.	Class, name and civic administration status of Town	Location Code No.	Name of Tahsil	Area (in sq. km.)	Number of households including Houseless households (in 1981 Census)	Population and growth		
						1901	1911	1921
(1)	(2)	(3)	(4)	(5)	(6)	(7)	(8)	(9)
274	I Thane (M. Cl)							(See Thane Urban
	Thane Urban Agglomeration			41.42	83,982	16,011	15,591 (—2.62)	22,639 (+45.21)
	(*i*) III Kalwa (C. T.) ..	2/III	Thane ..	6.71	6,461	..	..	..
	(*ii*) III Majivade (C. T.) ..	2/II	Thane ..	8.55	11,156	..	..	..
	(*iii*) I Thane (M. Cl)	2/I	Thane ..	26.16	66,365	16,011	15,591 (—2.62)	22,639 (+45.21)
275	IV Tirora (M. Cl)	25/VII	Gondiya ..	15.62	3,512	..	..	..
276	V Trimbak (M. Cl)*r*	5/V	Nashik ..	11.91	1,234	3,321	3,889 (+17.10)	4,422 (+13.71)
277	IV Tuljapur (M. Cl)	18/X	Tuljapur ..	12.15	2,945	6,612	5,451 (—17.56)	5,921 (+8.62)
278	III Tumsar (M. Cl)*r*	25/II	Bhandara ..	7.36	6,714	8,116	4,378 (—46.06)	6,692 (+52.86)
279	II Udgir (M. Cl)	18/V	Udgir ..	20.49	8,581	5,984	7,213 (+20.54)	7,178 (—0.49)
280	I Ulhasnagar (M. Cl)							(See Ulhasnagar Urban
	Ulhasnagar Urban Agglomeration			45.53	1,32,499	10,749	12,600 (+17.22)	17,829 (+41.50)
	(*i*) II Ambarnath (M. Cl) ..	2/XXXIII	Ulhasnagar	18.13	20,179	..	..	..
	(*ii*) I Dombivli (M. Cl)	2/XXV	Kalyan ..	2.33	23,983	..	..	..
	(*iii*) I Kalyan (M. Cl)	2/XXIV	Kalyan ..	7.64	26,779	10,749	12,600 (+17.22)	17,829 (+41.50)
	(*iv*) III Katemanivali (C. T.) ..	2/XXVII	Kalyan ..	2.36	4,438	..	..	..
	(*v*) IV Mohone (C. T.)	2/XXVI	Kalyan ..	1.73	4,214	..	..	..
	(*vi*) I Ulhasnagar (M. Cl) ..	2/XXXII	Ulhasnagar	13.34	52,906	..	..	..
281	IV Umarga (M. Cl)	18/IX	Umarga ..	33.80	2,910	..	..	..
282	III Umarkhed (M. Cl)	22/VI	Pusad ..	2.75	4,065	..	5,822	6,442 (+10.65)
283	III Umred (M. Cl)	24/XVI	Umred ..	12.95	6,093	15,943	17,630 (+10.58)	15,061 (—14.57)
284	IV Uran (M. Cl)	3/III	Uran ..	2.10	3,021	12,237	4,161 (—66.00)	4,802 (+15.40)
285	III Uran Islampur (M. Cl) ..	11/VI	Walwa ..	33.33	5,750	11,553	8,574 (—25.79)	7,916 (—7.67)
286	V Vada (C. T.)	2/XIX	Vada ..	10.98	1,840	..	..	..
287	IV Vadgaon Kasba (M. Cl) ..	13/VI	Hatkanangale ..	10.00	2,462	5,168	3,179 (—38.49)	4,160 (+30.86)

rate of the town at the censuses of

1931	1941	1951	1961	1971	1981	Density 1981 Census)	Sex Ratio 1961 Census	1971 Census	1981 Census
(10)	(11)	(12)	(13)	(14)	(15)	(16)	(17)	(18)	(19)
Agglomeration)									
21,816 (—3.64)	29,751 (+36.37)	67,759 (+127.75)	109,215 (+61.18)	207,352 (+89.86)	389,801 (+87.99)	9,411	774	768	807
..	..	5,992	8,108 (+35.31)	14,551 (+79.46)	30,504 (+109.64)	4,546	829	811	831
..	..	..	..	22,126	49,400 (+123.27)	5,778	..	671	799
21,816 (—3.64)	29,751 (+36.37)	61,767 (+107.61)	101,107 (+63.69)	170,675 (+68.81)	309,897 (+81.57)	11,846	770	778	806
..	..	..	12,520	15,596 (+24.57)	18,452 (+18.31)	1,181	976	976	999
4,195 (—5.13)	4,261 (+1.57)	4,135 (—2.96)	4,814 (+16.42)	5,495 (+14.15)	6,759 (+23.00)	568	838	876	884
6,057 (+2.30)	7,109 (+17.37)	7,813 (+9.90)	8,935 (+14.36)	12,373 (+38.48)	16,941 (+36.92)	1,394	921	941	939
10,061 (+50.34)	13,266 (+31.86)	18,250 (+37.57)	24,910 (+36.49)	29,721 (+19.31)	34,840 (+17.22)	4,734	930	957	974
8,308 (+15.74)	11,238 (+35.27)	16,522 (+47.02)	18,814 (+13.87)	30,647 (+62.89)	50,564 (+64.99)	2,468	886	822	884
Agglomeration)									
26,291 (+47.46)	31,356 (+19.27)	169,365 (+440.14)	247,250 (+45.99)	396,384 (+60.32)	648,671 (+63.65)	14,247	857	856	877
..	..	21,498	34,509 (+60.52)	56,276 (+63.08)	96,347 (+71.20)	5,314	803	813	838
..	..	8,106	18,407 (+127.08)	51,108 (+177.66)	1,03,222 (+101.97)	44,301	844	832	878
26,291 (+47.46)	31,356 (+19.27)	58,900 (+87.84)	73,482 (+24.76)	99,547 (+35.47)	1,36,052 (+36.67)	17,808	836	861	878
..	..	..	5,803	9,647 (+66.24)	20,028 (+107.61)	8,486	864	850	831
..	..	..	7,289	11,344 (+55.63)	19,354 (+70.61)	11,187	654	773	846
..	..	80,861	107,760 (+33.27)	168,462 (+56.33)	273,668 (+62.45)	20,515	909	883	895
..	..	5,647	7,505 (+32.90)	11,651 (+55.24)	16,087 (+38.07)	476	818	805	922
7,957 (+23.52)	8,978 (+12.83)	10,596 (+18.02)	12,647 (+19.36)	17,704 (+39.99)	23,316 (+31.70)	8,479	930	924	917
17,913 (+18.94)	19,361 (+8.08)	19,185 (—0.91)	22,682 (+18.23)	27,092 (+19.44)	33,910 (+25.17)	2,619	926	938	943
4,981 (+3.73)	5,794 (+16.32)	8,672 (+49.67)	10,229 (+17.95)	12,616 (+23.34)	15,168 (+20.23)	7,223	908	883	908
10,737 (+35.64)	12,359 (+15.11)	16,113 (+30.37)	20,817 (+29.19)	27,160 (+30.47)	33,016 (+21.56)	991	927	903	931
..	..	5,122	6,338 (+23.74)	8,168 (+28.87)	9,384 (+14.89)	855	932	908	904
3,938 (—5.34)	5,003 (+27.04)	6,173 (+23.39)	8,638 (+39.93)	10,925 (+26.48)	14,430 (+32.08)	1,443	932	923	931

TOWN DIRECTORY

Serial No.	Class, name and civic administration status of Town	Location Code No.	Name of Tahsil	Area (in. sq. km.)	Number of households including Houselesss households (in 1981 census)	Population and growth		
						1901	1911	1921
(1)	(2)	(3)	(4)	(5)	(6)	(7)	(8)	(9)
288	IV Vadgaon Sheri (C. T.)	.. 9/XI	.. Haveli ..	5.68	2,910			(Treated as town for
289	VI Vadner (C. T.)	.. 5/XIX	.. Nashik ..	10.82	669			(Treated as town for
290	III Vaijapur (M. Cl)	.. 14/X	.. Vaijapur ..	7.77	3,568	5,451	5,406 (—0.83)	5,756 (+ 6.47)
291	III Varangaon (C. T.)	.. 7/VIII	.. Bhusawal ..	17.09	4,859	5,862	4,967 (—15.27)	5,376 (+ 8.23)
292	III Vasai (M. Cl)..							(See Vasai Urban
	Vasai Urban Agglomeration	.. ..	..	17.02	9,843	10,702	9,598 (—10.32)	10,366 (+8.00)
	(*i*) V Manikpur (C. T.)	.. 2/XI	.. Vasai ..	4.15	1,929	..	..	..
	(*ii*) V Sandor (C. T.)	.. 2/XII	.. Vasai ..	4.87	1,570	..	..	..
	(*iii*) III Vasai (M. Cl)	.. 2/IX	.. Vasai ..	8.00	6,344	10,702	9,598 (—10.32)	10,366 (+8.00)
293	IV Vengurla (M. Cl)	.. 4/XII	.. Vengurla ..	12.98	2,712	19,018	8,309 (—56.31)	10,160 (+ 22.28)
294	III Virar (C. T.)	.. 2/X	.. Vasai ..	9.56	4,775	..	..	..
295	III Vita (M. Cl)	.. 11/V	.. Khanapur ..	55.27	4,350	..	4,992	4,271 (—14.44)
296	III Wai (M. Cl)	.. 10/II	.. Wai ..	3.63	4,941	13,989	5,333 (—61.88)	10,211 (+91.47)
297	III Wani (M. Cl)	.. 22/IV	.. Wani ..	13.47	6,257	6,109	6,282 (+2.83)	6,841 (+8.90)
298	II Wardha (M. Cl) ..	.. 23/I	.. Wardha ..	7.77	16,790	9,872	10,541 (+6.78)	16,044 (+52.21)
299	IV Wari (C. T.)	.. 8/VIII	.. Kopargaon	21.06	2,028	..	..	..
300	III Waroda (M. Cl) ..	.. 26/IV	.. Waroda ..	16.24	7,046	10,626	6,174 (—41.90)	8,809 (+42.68)
301	V Warthi (C. T.)	.. 25/V	.. Bhandara ..	4.36	1,074			(Treated as town for
302	III Warud (M. Cl) ..	.. 21/V	.. Morshi ..	2.54	4,696	7,179	7,089 (—1.25)	7,465 (+5.30)
303	VI Warwandi (C. T.) ..	.. 8/IV	.. Rahuri ..	12.41	793			(Treated as town for
304	III Washim (M. Cl) ..	.. 20/VII	.. Washim ..	42.16	6,981	13,823	9,068 (—34.40)	10,970 (+20.97)
305	II Yavatmal (M. Cl) ..	.. 22/I	.. Yavatmal	10.17	16,531	10,545	13,525 (+28.26)	17,238 (+27.45
306	III Yawal (M. Cl) ..	.. 7/III	.. Yawal ..	39.86	4,253	11,448	9,147 (—20.10)	10,888 (+19.03)
307	III Yevla (M. Cl) ..	.. 5/XIV	.. Yevla ..	5.50	4,693	16,559	16,275 (—1.72)	13,911 (—14.53)

*Including outgrowth.

@Approximate since it excludes area and population (14,330) of Chikhalthana outgrowth.

**For the period 1901 to 1921, separate figures are not available for Aurangabad Municipality and Aurangabad cantonment. Hence, the combined figures 36,876 in 1921, 34,902 in 1911 and 36,837 in 1901 have been shown against Aurangabad Urban Agglomeration.

STATEMENT I

rate of the town at the censuses of							Sex Ratio		
1931	1941	1951	1961	1971	1981	Density (1981 Census)	1931 Census	1971 Census	1981 Census
(10)	(11)	(12)	(13)	(14)	(15)	(16)	(17)	(18)	(19)
the first time in 1981 census)					13,050	2,298	..	..	854
the first time in 1981 census)					3,651	337	..	..	925
6,437 (+11.83)	8,507 (+32.16)	10,363 (+21.82)	13,878 (+33.92)	16,660 (+20.05)	20,657 (+23.99)	2,659	889	866	927
6,140 (+14.21)	7,012 (+14.20)	8,152 (+16.26)	(Declassified) ..	8,179 ..	26,553 (+224.65)	1,554	..	831	920
Agglomeration)									
12,689 (+22.41)	13,969 (+10.09)	19,640 (+40.60)	28,238 (+43.78)	44,909 (+59.04)	52,398 (+16.68)	3,079	930	923	936
..	..	..	..	7,610	9,531 (+25.24)	2,297	..	860	878
..	..	..	5,640	6,705 (+18.88)	7,927 (+18.23)	1,628	1,002	953	988
12,689 (+22.41)	13,969 (+10.09)	19,640 (+40.60)	22,598 (+15.06)	30,594 (+35.38)	34,940 (+14.21)	4,368	913	933	941
8,795 (—3.59)	10,806 (+10.32)	12,717 (+17.68)	12,061 (—5.16)	11,805 (—2.12)	12,339 (+4.52)	951	1,121	1,128	1,026
..	..	7,233	9,413 (+30.14)	12,713 (+35.06)	23,303 (+83.30)	2,438	835	831	849
6,024 (+41.04)	7,399 (+22.83)	9,292 (+25.58)	13,391 (+44.11)	18,726 (+39.84)	24,081 (+28.60)	436	898	879	923
11,760 (+15.17)	14,893 (+26.64)	16,099 (+8.10)	17,826 (+10.73)	21,040 (+18.03)	24,661 (+17.21)	6,794	1,003	959	978
12,597 (+84.14)	12,225 (—2.95)	14,672 (+20.02)	18,176 (+23.88)	24,455 (+34.55)	31,773 (+29.92)	2,359	922	892	916
19,571 (+21.98)	28,359 (+44.90)	39,827 (+40.44)	49,113 (+23.32)	69,037 (+40.57)	88,495 (+28.18)	11,389	890	881	921
..	..	..	6,895	9,180 (+33.14)	10,259 (+11.75)	487	858	855	897
9,811 (+11.37)	9,542 (—2.74)	11,517 (+20.70)	14,148 (+22.84)	25,377 (+79.37)	34,187 (+34.72)	2,105	906	810	884
the first time in 1981 census)					5,289	1,213	..	..	981
10,010 (+34.09)	10,423 (+4.13)	11,657 (+11.84)	15,888 (+36.30)	21,100 (+32.80)	25,761 (+22.09)	10,142	907	907	907
the first time in 1981 in census)					3,713	299	..	..	997
14,409 (+31.35)	17,928 (+24.42)	18,763 (+4.66)	26,494 (+41.20)	32,496 (+22.65)	39,804 (+22.49)	944	900	920	941
20,967 (+21.63)	26,555 (+26.65)	35,980 (+35.49)	45,587 (+26.70)	64,836 (+42.22)	89,071 (+37.38)	8,758	896	902	917
12,751 (+17.11)	13,705 (+7.48)	14,370 (+4.85)	16,722 (+16.37)	20,175 (+20.65)	25,049 (+24.16)	628	957	934	934
16,432 (+18.12)	17,817 (+8.43)	21,378 (+19.99)	21,039 (—1.59)	24,533 (+16.61)	28,343 (+15.53)	5,153	990	966	947

†The population figures shown from 1901 to 1971 are inclusive of former town viz. Achalpur and Achalpur Camp.

‡In 1921, Kirkee cantonment with a population of 18,357 was a part of Pune Municipal Corporation and its population has been shown against the Pune Municipal Corporation.

N. A.—Information not available.

STATEMENT II

Physical Aspects and Location of Towns, 1979

Serial No.	Class and name of Town	Physical aspects			Name of road and distance (in kms.) from						
		Rainfall (in mm.)	Temperature (in centigrade) Maximum	Minimum	State HQ.	District HQ.	Sub-division/ Tahsil HQ.	Nearest city with population of one lakh and more	Railway Station	Bus route	Navigable river/canal (if within 10 kms.)
(1)	(2)	(3)	(4)	(5)	(6)	(7)	(8)	(9)	(10)	(11)	(12)
1	II Achalpur	847.8	43.3	15.0	Bombay (720)	Amravati (45)	Achalpur/Achalpur (0) (0)	Amravati (45)	Achalpur (0)	Achalpur (0)	
2	I Ahmadnagar	(See Ahmadnagar Urban Agglomeration).									
	Ahmadnagar Urban Agglomeration.	(See Constituent Units)									
	(i) I Ahmadnagar	677.7	41.9	19.1	Bombay (304)	Ahmadnagar (0)	Ahmadnagar/Ahmadnagar (0) (0)	Aurangabad (109)	Ahmadnagar (0)	Ahmadnagar (0)	
	(ii) III Ahmadnagar Cantonment.	677.0	41.9	19.1	Bombay (315)	Ahmadnagar (4)	Ahmadnagar/Ahmadnagar (4) (4)	Ahmadnagar (4)	Ahmadnagar (4)	Ahmadnagar Cantonment (0)	
3	III Ahmadnagar Cantonment.	(See Ahmadnagar Urban Agglomeration).									
4	IV Ahmadpur	762.0	47.0	30.0	Bombay (968)	Osmanabad (149)	Udgir/Ahmadpur (41) (0)	Latur (32)	Latur (32)	Ahmadpur (0)	
5	III Akkalkot	689.2	44.4	23.0	Bombay (447)	Solapur (39)	Solapur/Akkalkot (39) (0)	Solapur (39)	Akkalkot Road (10)	Akkalkot (0)	
6	I Akola	876.8	45.1	19.7	Bombay (584)	Akola (0)	Akola/Akola (0) (0)	Amravati (90)	Akola (0)	Akola (0)	
7	II Akot	794.1	47.0	26.0	Bombay (723)	Akola (45)	Akot/Akot (0) (0)	Akot (45)	Akot (0)	Akot (0)	
8	V Alandi	603.1	40.0	18.0	Bombay (180)	Pune (19)	Rajgurunagar/Rajgurunagar (20) (20)	Pune (19)	Pune (19)	Alandi (0)	
9	IV Alibag	2,080.8	36.8	13.4	Bombay (126)	Alibag (0)	Alibag/Alibag (0) (0)	Thane (91)	Panvel (67)	Alibag (0)	
10	VI Alore	4,013.0	30.0	27.0	Bombay (307)	Ratnagiri (110)	Chiplun/Chiplun (17) (17)	Kolhapur (150)	Karad (62)	Alore (0)	
11	II Amalner	675.0	47.7	11·1	Bombay (450)	Jalgaon (56)	Amalner/Amalner (0) (0)	Dhule (42)	Amalner (0)	Amalner (0)	
12	IV Ambad	559.0	42.2	19.7	Bombay (517)	Aurangabad (103)	Jalna/Ambad (31) (0)	Jalna (31)	Jalna (31)	Ambad (0)	
13	II Ambarnath	(See Ulhasnagar Urban Agglomeration).									
14	III Ambejogai	603.0	33.9	18.9	Bombay (445)	Bid (96)	Ambejogai/Ambejogai (0) (0)	Latur (60)	Parli Vaijanath (24)	Ambejogai (0)	

| | | |

STATEMENT II—*contd.*

Serial No.	Class and name of Town	Physical aspects: Rainfall (in mm.)	Temperature (in centigrade): Maximum	Minimum	Name of road and distance (in kms.) from: State HQ.	District HQ.	Sub-division/ Tahsil HQ.	Nearest city with population of one lakh and more	Railway Station	Bus route	Navigable river/canal (if within 10 kms)
(1)	(2)	(3)	(4)	(5)	(6)	(7)	(8)	(9)	(10)	(11)	(12)
34	I Bhiwandi	2,578.0	34.0	25.0	Bombay (51)	Thane (15)	Thane/Bhiwandi (15) (0)	Kalyan (10)	Kalyan (10)	Bhiwandi (0)	
35	V Bhokardan	711.0	42.2	19.9	Bombay (494)	Aurangabad (76)	Jalna/Bhokardan (54) (0)	Jalna (54)	Jalna (54)	Bhokardan (0)	Damapur (C)=10
36	IV Bhor	955.1	41.0	19.0	Bombay (252)	Pune (60)	Pune/Bhor (60) (0)	Pune (60)	Pune (60)	Bhor (0)	Nira (R)=0
37	IV Bhum	669.0	40.0	30.0	Bombay (435)	Osmanabad (70)	Latur/Bhum (115) (0)	Latur (115)	Barshi (24)	Bhum (0)	
38	I Bhusawal	(See Bhusawal Urban Agglomeration).									
	Bhusawal Urban Agglomeration.	(See Constituent Units)									
	(i) I Bhusawal	788.1	47.7	12.2	Bombay (445)	Jalgaon (25)	Jalgaon Bhusawal (25) (0)	Jalgaon (25)	Bhusawal (0)	Bhusawal (0)	
	(ii) V Kandari	711.0	46.6	40.0	Bombay (457)	Jalgaon (32)	Jalgaon Bhusawal (32) (5)	Bhusawal (5)	Bhusawal (5)	Bhusawal (5)	
39	II Bid	685.0	32.8	17.1	Bombay (459)	Bid (0)	Bid/Bid (0) (0)	Jalna (102)	Sailu (91)	Bid (0)	
40	V Biloli	996.8	42.4	12.9	Bombay (685)	Nanded (99)	Deglur/Biloli (54) (0)	Nanded (99)	Dharmabad (34)	Biloli (0)	
41	VI Bina	1,127.3	35.5	20.3	Bombay (1,043)	Nagpur (19)	Savner/Savner (23) (23)	Nagpur (19)	Khaparkhede (2)	Khaparkhede (2)	Kanhan (R)=3
42	I Bombay Greater	2,099.2	36.7	15.5	Bombay (0)	Bombay (0)	Greater Bombay (0)	Thane (35)	Bombay (0)	Bombay (0)	
43	III Buldana	899.6	41.4	11.2	Bombay (560)	Buldana (0)	Chikhli Chikhli (24) (24)	Jalna (103)	Malkapur (45)	Buldana (0)	
44	II Chalisgaon	712.0	47.7	22.2	Bombay (324)	Jalgaon (93)	Jalgaon/Chalisgaon (93) (0)	Malegaon (48)	Chalisgaon (0)	Chalisgaon (0)	
45	I Chandrapur	1,346.6	45.7	21.4	Bombay (1,022)	Chandrapur (0)	Chandrapur Chandrapur (0) (0)	Nagpur (158)	Chandrapur (0)	Chandrapur (0)	
46	IV Chandur	832.3	47.7	26.6	Bombay (760)	Amravati (21)	Chandur/Chandur (0) (0)	Amravati (21)	Chandur (0)	Chandur (0)	
47	V Chandur Bazar	832.3	43.3	15.0	Bombay (700)	Amravati (35)	Achalpur Achalpur (28) (28)	Amravati (35)	Achalpur (28)	Chandur Bazar. (0)	

| | | |

STATEMENT II—*contd.*

Serial No.	Class and name of Town	Physical aspects			Name of road and distance (in km.s) from						
		Rainfall (in mm.)	Temperature (in centigrade) Maximum	Minimum	State HQ.	District Hq.	Sub-division/ Tahsil HQ.	Nearest city with population of one lakh and more	Railway Station	Bus route	Navigable river/canal (if within 10 kms.)
(1)	(2)	(3)	(4)	(5)	(6)	(7)	(8)	(9)	(10)	(11)	(12)
64	VI Davlameti	1,127.3	35.5	20·3	Bombay (929)	Nagpur (13)	Nagpur/Nagpur (13) (13)	Nagpur (13)	Nagpur (13)	Davlameti (0)	
65	III Deglur	1,056.7	42.4	12.9	Bombay (693)	Nanded (82)	Deglur/Deglur (0) (0)	Nanded (82)	Nanded (82)	Deglur (0)	
66	V Dehu	(See Pune Urban Agglomeration)									
67	III Dehu Road Cantonment	(See Pune Urban Agglomeration)									
68	II Deolali Cantonment	(See Nashik Urban Agglomeration)									
69	IV Deoli	785.4	46.0	12.0	Bombay (775)	Wardha (16)	Wardha/Wardha (16) (16)	Nagpur (94)	Dahegaon (8)	Deoli (0)	
70	IV Desaiganj	1,551.8	45.7	21.4	Bombay (976)	Chandrapur (139)	Gadchiroli/Gadchiroli (51) (51)	Nagpur (129)	Wadsa (2)	Desaiganj (0)	
71	IV Deulgaon Raja	762.0	44.0	21.0	Bombay (463)	Buldana (77)	Chikhli/Chikhli (53) (53)	Jalna (26)	Jalna (26)	Deulgaon Raja (0)	
72	III Dharangaon	935.0	34.0	19.0	Bombay (450)	Jalgaon (30)	Amalner/Erandol (25) (11)	Jalgaon (30)	Dharangaon (0)	Dharangaon (0)	
73	IV Dharmabad	1,138.0	45.0	25.0	Bombay (845)	Nanded (88)	Deglur/Biloli (75) (72)	Nanded (88)	Dharmabad (0)	Dharmabad (0)	
74	IV Dharur	720.0	33.9	19.4	Bombay (438)	Bid (76)	Ambejogai/Kaij (51) (14)	Latur (111)	Parli-Vaijanath (77)	Dharur (0)	
75	I Dhule	608.8	21.1	14.4	Bombay (385)	Dhule (0)	Dhule/Dhule (0) (0)	Malegaon (51)	Dhule (0)	Dhule (0)	
76	III Digras	936.7	46.0	31.0	Bombay (669)	Yavatmal (69)	Darwha/Darwha (26) (26)	Akola (101)	Darwha (26)	Digras (0)	
77	I Dombivli	(See Ulhasnagar Urban Agglomeration).									
78	III Dondaicha	623.0	47.7	26.6	Bombay (454)	Dhule (56)	Dhule/Sindkheda (56) (26)	Dhule (56)	Dondaicha (0)	Dondaicha (0)	
79	V Dudhani	750.0	42.0	26.1	Bombay (517)	Solapur (65)	Solapur/Akkalkot (65) (26)	Solapur (65)	Dudhani (0)	Dudhani (0)	Bori (R)-4
80	IV Eklahare	696.9	31.1	17.3	Bombay (190)	Nashik (19)	Nashik/Nashik (19) (19)	Nashik (19)	Nashik Road (9)	Eklahare (0)	Godawari (R)-0

| | | |

STATEMENT II—*contd.*

Serial No.	Class and name of Town	Physical aspects			Name of road and distance (in kms.) from						
		Rainfall (in mm.)	Temperature (in centigrade)		State HQ.	District HQ.	Sub-division/ Tahsil HQ.	Nearest city with population of one lakh and more	Railway Station	Bus route	Navigable river/canal (if within 10 kms.)
			Maximum	Minimum							
(1)	(2)	(3)	(4)	(5)	(6)	(7)	(8)	(9)	(10)	(11)	(12)
102	IV Jalgaon	755.2	44.4	39·0	Bombay (551)	Buldana (75)	Jalgaon/Jalgaon (0) (0)	Akola (89)	Nandura (26)	Jalgaon (0)	.. ..
103	I Jalgaon	840.4	45.7	15.5	Bombay (420)	Jalgaon (0)	Jalgaon/Jalgaon (0) (0)	Bhusawal (25)	Jalgaon (0)	Jalgaon (0)	.. ..
104	I Jalna	989.1	42.2	17.0	Bombay (482)	Aurangabad (64)	Jalna/Jalna (0) (0)	Aurangabad (64)	Jalna (0)	Jalna (0)	.. ..
105	V Jawhar	3,810.0	34.0	25.0	Bombay (140)	Thane (110)	Dahanu/Jawhar (56) (0)	Bhiwandi (90)	Dahanu Road (61)	Jawhar (0)	.. ..
106	III Jaysingpur	605.0	29.0	20.0	Bombay (400)	Kolhapur (32)	Kolhapur/Shirol (32) (7)	Sangli (9)	Jaysingpur (0)	Jaysingpur (0)	.. Krishna (R)-4
107	V Jejuri	486.5	41.0	19.0	Bombay (240)	Pune (47)	Baramati Sasvad (50) (15)	Pune (47)	Jejuri (0)	Jejuri (0)	.. ..
108	III Jintur	874.6	44.3	18.5	Bombay (550)	Parbhani (44)	Hingoli/Jintur (70) (0)	Parbhani (44)	Parbhani (44)	Jintur (0)	.. ..
109	IV Junnar	742.6	40.0	18.0	Bombay (241)	Pune (90)	Rajgurunagar/Junnar (48) (0)	Pune (90)	Talegaon (83)	Junnar (0)	.. ..
110	III Kabnur	798.1	29.0	20.0	Bombay (498)	Kolhapur (24)	Kolhapur/Hatkanangale (24) (9)	Ichalkaranji (3)	Hatkanangale (9)	Kabnur (0)	.. Panchaganga (R)-2
111	IV Kagal	931.1	32.2	29.4	Bombay (444)	Kolhapur (20)	Kolhapur/Kagal (20) (0)	Kolhapur (20)	Kolhapur (20)	Kagal (0)	.. ..
112	III Kalamb	500.0	33.0	20.0	Bombay (333)	Pune (132)	Baramati Indapur (36) (33)	Pune (132)	Bhigvan (32)	Kalamb (0)	.. ..
113	IV Kalamb	700.0	47.0	10.0	Bombay (485)	Osmanabad (61)	Latur/Kalamb (60) (0)	Latur (60)	Yedsi (28)	Kalamb (0)	.. Manjra (R)-1
114	IV Kalamnuri	1,086.8	32.0	16.1	Bombay (685)	Parbhani (87)	Hingoli/Kalamnuri (19) (0)	Nanded (48)	Hingoli (19)	Kalamnuri (0)	.. ..
115	IV Kalas	714.7	41.6	18.3	Bombay (188)	Pune (8)	Pune/Pune (8) (8)	Pune (8)	Pune (8)	Kalas (0)	.. ..
116	V Kalmeshwar	900.0	46.0	16.0	Bombay (902)	Nagpur (16)	Savner/Savner (19) (19)	Nagpur (16)	Kalmeshwar (0)	Kalmeshwar (0)	.. ..

| | | |

STATEMENT II —*contd.*

Serial No.	Class and name of Town	Physical aspects: Rainfall (in mm.)	Temperature (in centigrade): Maximum	Minimum	Name of road and distance (in kms.) from: State HQ.	District HQ.	Sub-division/Tahsil HQ.	Nearest city with population of one lakh and more	Railway Station	Bus route	Navigable river/canal (if within 10 kms.)
(1)	(2)	(3)	(4)	(5)	(6)	(7)	(8)	(9)	(10)	(11)	(12)
140	II Kirkee Cantonment ..	(See Pune Urban Agglomeration).									
141	III Kirloskarwadi ..	568.5	38.0	14.0	Bombay (352)	Sangli (55)	Miraj Tasgaon (62) (31)	Sangli (55)	Kirloskarwadi (0)	Kirloskarwadi. (0)	Krishna (R)-7
142	I Kolhapur	(See Kolhapur Urban Agglomeration).									
	Kolhapur Urban Agglomeration	(See Constituent Units).									
	(*i*) IV Gandhinagar ..	1,143.0	38.0	14.1	Bombay (435)	Kolhapur (9)	Kolhapur/Kolhapur (9) (9)	Kolhapur (9)	Valivada (2)	Gandhinagar (0)	Panchaganga. (R)-0
	(*ii*) I Kolhapur	1,136.3	40.5	10.6	Bombay (423)	Kolhapur (0)	Kolhapur/Kolhapur (0) (0)	Ichalkaranji (32)	Kolhapur (0)	Kolhapur (0)	.. ..
143	IV Kolshet	229.9	37.0	20.0	Bombay (34)	Thane (6)	Thane/Thane (6) (6)	Thane (6)	Thane (6)	Kolsht (0)	.. ..
144	III Kopargaon	512.0	41.0	26.6	Bombay (267)	Ahmadnagar (60)	Sangamner/Kopargaon (67) (0)	Aurangabad (50)	Kopargaon (0)	Kopargaon (0)	Godawari (R)-0
145	IV Koregaon	932.0	33.3	20.0	Bombay (309)	Satara (19)	Satara/Koregaon (19) (0)	Pune (130)	Koregaon (0)	Koregaon (0)	.. ..
146	IV Kulgaon	2,400.0	35.0	12.0	Bombay (42)	Thane (25)	Thane/Ulhasnagar (25) (10)	Ulhasnagar (10)	Badlapur Kulgaon. (0)	Kulgaon (0)	Ulhas (R)-4
147	IV Kundalvadi	824.9	42.4	12.9	Bombay (628)	Nanded (78)	Deglur/Biloli (74) (6)	Nanded (78)	Dharmabad (10)	Kundalvadi (0)	Godawari (R)-7
148	IV Kurduvadi	559.0	40.4	15.0	Bombay (378)	Solapur (69)	Kurduvadi/Madha (0) (15)	Solapur (69)	Kurduvadi (0)	Kurduvadi (0)	.. ..
149	IV Kurundvad	487.0	41.0	15.0	Bombay (440)	Kolhapur (52)	Kolhapur/Shirol (52) (6)	Sangli (24)	Jaysingpur (13)	Kurundvad (0)	Krishna (R)-0
150	V Lasalgaon	496.6	27.0	25.5	Bombay (244)	Nashik (74)	Nashik/Niphad (74) (18)	Nashik (74)	Lasalgaon (0)	Lasalgaon (0)	.. ..
151	I Latur	658.9	47.0	30.0	Bombay (512)	Osmanabad (83)	Latur/Latur (0) (0)	Solapur (131)	Latur (0)	Latur (0)	.. ..
152	IV Lohagaon	(See Pune Urban Agglomeration)									
153	III Lonavala	4,303.6	35.0	10.0	Bombay (120)	Pune (63)	Pune Vadgaon (63) (25)	Pune (63)	Lonavala (0)	Lonavala (0)	.. ..

154	IV	Madhavnagar	..	(See Sangli Urban Agglomeration).																										
155	V	Mahabaleshwar	..	6,182.3	33.4	18.4	Bombay (308)	..	Satara (41)	..	Wai/Mahabaleshwar (38) (0)			Pune (121)	..	Wathar (67)	..	Mahabaleshwar (0)	..											
156	IV	Mahad		3,190.2	37.2	25.0	Bombay (193)	..	Alibag (116)	..	Mahad/Mahad (0) (0)		..	Pune (116)	..	Pune (116)	..	Mahad (0)	..	Savitri (R)-0										
157	IV	Maindargi		762.0	43.0	24.0	Bombay (521)	..	Solapur (50)	..	Solapur/Akkalkot (50) (14)		..	Solapur (50)	..	Baroti (14)	..	Maindargi (0)	..	..										
158	VI	Majari		1,060.9	48.8	11.2	Bombay (842)	..	Chandrapur (40)	..	Waroda/Waroda (10) (10)		..	Chandrapur (40)	..	Majari (0)	..	Majari (0)	..	Wardha (R)-3										
159	III	Majivade		(See Thane Urban Agglomeration).																										
160	I	Malegaon		579.5	33.5	18.6	Bombay (293)	..	Nashik (105)	..	Malegaon Malegaon (0) (0)			Dhule (51)	..	Manmad (35)	..	Malegaon (0)	..	..										
161	III	Malkapur		721.7	44.0	21.0	Bombay (515)	..	Buldana (45)	..	Malkapur/Malkapur (0) (0)		..	Akola (90)	..	Malkapur (0)	..	Malkapur (0)	..	..										
162	VI	Malkapur		2,052.0	36.0	16.0	Bombay (428)	..	Kolhapur (45)	..	Kolhapur/Shahuwadi (45) (3)			Kolhapur (45)	..	Kolhapur (45)	..	Malkapur (0)	..	..										
163	IV	Malwan		2,154.7	30.1	26.0	Bombay (575)	..	Ratnagiri (184)	..	Sawantwadi/Malwan (74) (0)			Kolhapur (158)	..	Kolhapur (158)	..	Malwan (0)	..	..										
164	V	Malyan		(See Dahanu Urban Agglomeration).																										
165	IV	Mangalvedhe ..		681.9	36.0	18.0	Bombay (450)	..	Solapur (51)	..	Pandharpur/Mangal- (20) vedhe (0)			Solapur (51)	..	Pandharpur (20)	..	Mangal- vedhe. (0)	..	Man (R)-4										
166	IV	Mangrulpir		861.1	46.0	25.0	Bombay (637)	..	Akola (58)	..	Mangrulpir Mangrul- (0) pir. (0)			Akola (58)	..	Karanja (29)	..	Mangrulpir (0)		Motsawanga. (R)-10)										
167	V	Manikpur		(See Vasai Urban Agglomeration).																										
168	III	Manjlegaon		813.0	33.9	18.9	Bombay (364)	..	Bid (71)	..	Ambejogai/Manjle- (80) gaon. (0)			Parbhani (86)	..	Manwath Road (42)		Manjlegaon (0)	..	..										
169	II	Manmad		584.0	40.0	31.0	Bombay (269)	..	Nashik (88)	..	Malegaon Nandgaon (35) (25)			Malegaon (35)	..	Manmad (0)	..	Manmad (0)	..	..										
170	III	Manwath		884.0	42.0	28.0	Bombay (524)	..	Parbhani (38)	..	Sailu Pathri (15) (6)			Parbhani (38)	..	Manwath Road (8)		Manwath (0)	..	Jayak- wadi. (C)-4										
171	VI	Matheran		5,167.5	32.2	15.6	Bombay (106)	..	Alibag (105)	..	Panvel/Karjat (52) (25)			Ulhasnagar (39)	..	Matheran (0)	..	Neral (11)	..	..										
172	III	Mehkar		835.3	46.0	20.0	Bombay (614)	..	Buldana (65)	..	Mehkar/Mehkar (0) (0)			Akola (106)	..	Washim (67)	..	Mehkar (0)	..	..										
173	IV	Mhasvad		472.5	39.0	21.0	Bombay (265)	..	Satara (82)	..	Phaltan/Dahiwadi (66) (30)			Solapur (128)	..	Pandharpur (54)	..	Mhasvad (0)	..	..										
174	I	Miraj		(See Sangli Urban Agglomeration).																										
175	V	Mohadi		1,388.2	32.6	20.5	Bombay (1,113)	..	Bhandara (22)	..	Bhandara/Bhandara (22) (22)			Nagpur (86)	..	Warthi (11)	..	Mohadi (0)	..	.. Sur (R)-3										

STATEMENT II—*contd.*

Serial No.	Class and name of Town	Physical aspects			Name of road and distance (in kms.) from						
		Rainfall (in mm.)	Temperature (in centigrade)		State HQ.	District HQ.	Sub-division/ Tahsil HQ.	Nearest city with population of one lakh and more	Railway Station	Bus route	Navigable river/canal (if within 10 kms.)
			Maximum	Minimum							
(1)	(2)	(3)	(4)	(5)	(6)	(7)	(8)	(9)	(10)	(11)	(12)
176	IV Mohone	(See Ulhasnagar Urban Agglomeration).									
177	V Mohpa	712.5	45.0	14.0	Bombay (880)	.. Nagpur (38)	.. Savner/Savner (17) (17)	.. Nagpur (38)	.. Kohli (5)	.. Mohpa (0)	.. ..
178	III Morshi	849.2	45.5	26.7	Bombay (574)	.. Amravati (55)	.. Morshi/Morshi (0) (0)	.. Amravati (55)	.. Amravati (55)	.. Morshi (0)	.. Wardha (R)-8
179	V Mowad	1,016.0	46.1	27.0	Bombay (933)	.. Nagpur (96)	.. Katol/Katol (35) (35)	.. Nagpur (96)	.. Narkhed (10)	.. Mowad (0)	.. Wardha (R)-1
180	V Mudkhed	436.5	40.0	19.3	Bombay (666)	.. Nanded (25)	.. Nanded/Nanded (25) (25)	.. Nanded (25)	.. Mudkhed (0)	.. Mudkhed (0)	.. ..
181	IV Mukhed	939.8	42.2	10.0	Bombay (700)	.. Nanded (75)	.. Deglur/Mukhed (58) (0)	.. Nanded (75)	.. Nanded (75)	.. Mukhed (0)	.. Mohanwali (R) 0
182	III Mumbra	220.9	37.0	20.0	Bombay (48)	.. Thane (10)	.. Thane/Thane (10) (10)	.. Thane (10)	.. Mumbra (0)	.. Mumbra (0)	.. ..
183	V Murgud	1,168.4	32.2	29.4	Bombay (350)	.. Kolhapur (43)	.. Kolhapur/Kagal (43) (35)	.. Kolhapur (43)	.. Kolhapur (43)	.. Murgud (0)	.. Vedaganga (R)-0
184	III Murtijapur	818.8	47.0	26.0	Bombay (673)	.. Akola (43)	.. Murtijapur/Murtijapur (0) (0)	Akola (43)	.. Murtijapur (0)	.. Murtijapur (0)	.. ..
185	IV Murud	3,175.0	30.0	21.1	Bombay (160)	.. Alibag (89)	.. Mahad/Murud (130) (0)	.. Thane (134)	.. Panvel (102)	.. Murud (0)	.. ..
186	IV Murum	609.0	30.0	24.4	Bombay (370)	.. Osmanabad (72)	.. Osmanabad/Umarga (72) (20)	Solapur (76)	.. Solapur (76)	.. Murum (0)	.. ..
187	III Nagaon	2,355.4	34.0	25.0	Bombay (62)	.. Thane (20)	.. Thane/Bhiwandi (20) (23)	.. Kalyan (13)	.. Kalyan (13)	.. Nagaon (0)	.. ..
188	I Nagpur	(See Nagpur Urban Agglomeration).									
	Nagpur Urban Agglomeration	(See Constituent Units).									
	(*i*) II Kamptee	1,500.0	42.0	20.5	Bombay (932)	.. Nagpur (16)	.. Nagpur/Nagpur (16) (16)	.. Nagpur (16)	.. Kamptee (0)	.. Kamptee (0)	.. Kanhan (R)-1
	(*ii*) IV Kamptee Cantonment.	1,016.0	42.8	20.5	Bombay (931)	.. Nagpur (15)	.. Nagpur/Nagpur (15) (15)	.. Nagpur (15)	.. Kamptee (3)	.. Kamptee (3)	.. ..
	(*iii*) I Nagpur	1,127.3	45.9	20.5	Bombay (916)	.. Nagpur (0)	.. Nagpur/Nagpur (0) (0)	.. Gondiya (130)	.. Nagpur (0)	.. Nagpur (0)	.. ..

| | | |

STATEMENT II—*contd.*

Serial No.	Class and name of Town	Physical aspects: Rainfall (in mm.)	Temperature (in centigrade): Maximum	Minimum	Name of road and distance (in kms.) from: State HQ.	District HQ.	Sub-division/ Tahsil HQ.	Nearest city with population of one lakh and more	Railway Station	Bus route	Navigable river/canal (if within 10 kms.)
(1)	(2)	(3)	(4)	(5)	(6)	(7)	(8)	(9)	(10)	(11)	(12)
205	IV Palghar	2,500.0	32.4	15.3	Bombay (87)	Thane (114)	Dahanu/Palghar (36) (0)	Bombay (87)	Palghar (0)	Palghar (0)	..
206	V Panchgani	1,865.0	31.1	16.0	Bombay (265)	Satara (45)	Wai/Mahabaleshwar (20) (18)	Pune (102)	Wathar (42)	Panchgani (0)	..
207	IV Pandharkaoda	1,122.2	34.7	18.2	Bombay (810)	Yavatmal (67)	Pandhar-kaoda (0) Pandhar-kaoda (0)	Chandrapur (122)	Wani (56)	Pandharkaoda (0)	Khuni (R)-0
208	II Pandharpur	611.1	41.1	17.0	Bombay (380)	Solapur (74)	Pandharpur/Pandharpur (0) (0)	Solapur (74)	Pandharpur (0)	Pandharpur (0)	Bhima (R)-0
209	VI Panhala	2,032.0	34.4	26.0	Bombay (430)	Kolhapur (18)	Kolhapur/Panhala (18) (0)	Kolhapur (18)	Kolhapur (18)	Panhala (0)	..
210	III Panvel	2,741.2	36.0	26.0	Bombay (67)	Alibag (59)	Panvel/Panvel (0) (0)	Thane (32)	Panvel (0)	Panvel (0)	..
211	IV Paranda	1,181.1	42.2	26.0	Bombay (464)	Osmanabad (85)	Osmanabad/Paranda (85) (0)	Solapur (96)	Barshi (26)	Paranda (0)	..
212	I Parbhani	902.7	44.3	20.1	Bombay (552)	Parbhani (0)	Sailu/Parbhani (47) (0)	Nanded (60)	Parbhani (0)	Parbhani (0)	..
213	III Parli	436.3	33.9	18.9	Bombay (616)	Bid (115)	Ambejogai/Ambejogai (26) (26)	Parbhani (72)	Parli Vaijanath (0)	Parli (0)	..
214	III Parola	687.2	44.4	22.2	Bombay (377)	Jalgaon (54)	Amalner/Parola (19) (0)	Dhule (37)	Amalner (19)	Parola (0)	..
215	IV Partur	801.2	46.1	20.1	Bombay (492)	Parbhani (70)	Sailu/Partur (40) (0)	Parbhani (70)	Partur (0)	Partur (0)	.. Dudhna (R)—5
216	IV Pathri	871.5	46.1	36.1	Bombay (451)	Parbhani (43)	Sailu/Pathri (22) (0)	Parbhani (43)	Manwath Road (42)	Pathri (0)	.. Jayakwadi (C)—7
217	IV Patur	883.9	46.1	19.7	Bombay (600)	Akola (32)	Balapur/Balapur (29) (29)	Akola (32)	Akola (32)	Patur (0)	.. ..
218	IV Pauni	1,285.1	32.6	20.5	Bombay (720)	Bhandara (42)	Bhandara/Bhandara (42) (42)	Nagpur (84)	Pauni Road (9)	Pauni (0)	.. ..
219	IV Pen	2,866.4	56.6	30.5	Bombay (103)	Alibag (28)	Panvel/Pen (33) (0)	Thane (68)	Panvel (33)	Pen (0)	.. ..
220	V Peth Umri	965.0	47.0	27.0	Bombay (600)	Nanded (48)	Nanded/Bhokar (48) (22)	Nanded (48)	Peth Umri (0)	Peth Umri (0)	.. Godawari (R)—8

| | | |

STATEMENT II—*contd.*

Serial No.	Class and name of Town	Physical aspects			Name of road and distance (in kms.) from						
		Rainfall (in mm.)	Temperature (in centigrade)		State HQ.	District HQ.	Sub-division/ Tahsil HQ.	Nearest city with population of one lakh and more	Railway Station	Bus route	Navigable river/canal (if within 10 kms.)
			Maximum	Minimum							
(1)	(2)	(3)	(4)	(5)	(6)	(7)	(8)	(9)	(10)	(11)	(12)
233	IV Ramtek	1,210.7	42.0	12.0	Bombay (834)	Nagpur (42)	Ramtek/Ramtek (0) (0)	Nagpur (42)	Ramtek (0)	Ramtek (0)	Sur (R)-0
234	VI Rasayani	3,750.0	40.0	10.0	Bombay (91)	Alibag (51)	Panvel/Panvel (22) (22)	Thane (52)	Panvel (22)	Rasayani (0)	Patalganga (R)-1
235	III Ratnagiri	3,023.2	35.9	15.6	Bombay (391)	Ratnagiri (0)	Ratnagiri/Ratnagiri (0) (0)	Kolhapur (132)	Kolhapur (132)	Ratnagiri (0)	.. ..
236	IV Ravalgaon	579.5	43.3	15.1	Bombay (309)	Nashik (121)	Malegaon/Malegaon (19) (19)	Malegaon (19)	Manmad (54)	Ravalgaon (0)	.. ..
237	III Raver	728.3	47.0	13.0	Bombay (479)	Jalgaon (71)	Jalgaon/Raver (71) (0)	Bhusawal (24)	Raver (0)	Raver (0)	.. ..
238	V Revdanda	2,080.8	30.0	26.6	Bombay (148)	Alibag (18)	Alibag/Alibag (18) (18)	Thane (115)	Panvel (80)	Revdanda (0)	.. ..
239	IV Roha-Ashtami	3,117.6	41.0	29.0	Bombay (156)	Alibag (60)	Mahad/Roha (60) (0)	Thane (100)	Panvel (77)	Roha Ashtami. (0)	Kundalika (C)-0
240	III Sailu	914.0	46.1	36.1	Bombay (510)	Parbhani (47)	Sailu/Pathri (0) (22)	Parbhani (47)	Sailu (0)	Sailu (0)	Dudhna (R)-8
241	V Sandor	(See Vasai Urban Agglomeration).									
242	III Sangamner	496.5	41.0	36.0	Bombay (248)	Ahmadnagar (95)	Sangamner/Sangamner (0) (0)	Nashik (45)	Belapur (51)	Sangamner (0)	.. ..
243	I Sangli	(See Sangli Urban Agglomeration).									
	Sangli Urban Agglomeration	(See Constituent Units)									
	(*i*) IV Madhavnagar	1,225.8	32.6	19.1	Bombay (410)	Sangli (4)	Miraj/Miraj (14) (14)	Sangli (4)	Madhavnagar (0)	Madhavnagar. (0)	.. ..
	(*ii*) I Miraj	635.1	40.8	18.7	Bombay (448)	Sangli (10)	Miraj/Miraj (0) (0)	Sangli (10)	Miraj (0)	Miraj (0)	Krishna (R)-5
	(*iii*) I Sangli	568.5	38.0	14.0	Bombay (417)	Sangli (0)	Miraj/Miraj (10) (10)	Miraj (10)	Sangli (0)	Sangli (0)	.. ..
244	IV Sangole	537.6	38.0	26.1	Bombay (414)	Solapur (86)	Pandharpur/Sangole (32) (0)	Solapur (86)	Sangole (0)	Sangole (0)	.. ..
245	IV Sangvi Haveli	714.7	41.6	18.3	Bombay (193)	Pune (13)	Pune/Pune (13) (13)	Pune (13)	Pune (13)	Sangvi-Haveli. (0)	.. ..

| | | |

STATEMENT II—*contd.*

Serial No.	Class and name of Town	Physical aspects: Rainfall (in mm.)	Physical aspects: Temperature (in centigrade) Maximum	Physical aspects: Temperature (in centigrade) Minimum	Name of road and distance (in kms.) from: State HQ.	District HQ.	Sub-division/ Tahsil HQ.	Nearest city with population of one lakh and more	Railway Station	Bus route	Navigable river/canal (if within 10 kms.)
(1)	(2)	(3)	(4)	(5)	(6)	(7)	(8)	(9)	(10)	(11)	(12)
267	I Solapur	(See Solapur Urban Agglomeration).									
	Solapur Urban Agglomeration	(See Constituent Units)									
	*I Solapur	742.0	43.3	10.0	Bombay (428)	Solapur (0)	Solapur/Solapur (0) (0)	Latur (105)	Solapur (0)	Solapur (0)	
268	V Sonpeth	717.2	32.0	16.1	Bombay (475)	Parbhani (80)	Sailu/Gangakhed (105) (74)	Parbhani (80)	Parli Vaijanath (39)	Sonpeth (0)	
269	VI Sopara	2,500.0	31.0	26.0	Bombay (56)	Thane (110)	Thane/Vasai (110) (17)	Bombay Greater (56)	Nala Sopara (3)	Sopara (0)	
270	III Talegaon Dabhade ..	1,142.2	37.0	24.0	Bombay (159)	Pune (33)	Pune/Vadgaon (33) (7)	Pimpri Chinchwad (18)	Talegaon (0)	Talegaon (0)	
271	III Talode	789.7	43.0	12.0	Bombay (457)	Dhule (111)	Nandurbar/Talode (23) (0)	Dhule (111)	Nandurbar (23)	Talode (0)	
272	III Tasgaon	599.0	38.0	20.8	Bombay (381)	Sangli (26)	Miraj/Tasgaon (37) (0)	Sangli (26)	Bhilawadi (11)	Tasgaon (0)	
273	IV Telhara	767.3	46.1	41.0	Bombay (660)	Akola (58)	Akot/Akot (35) (35)	Akola (58)	Shegaon (35)	Telhara (0)	
274	I Thane	(See Thane Urban Agglomeration).									
	Thane Urban Agglomeration	(See Constituent Units)									
	(*i*) III Kalwa	2,477.5	37.0	20.0	Bombay (42)	Thane (4)	Thane/Thane (4) (4)	Thane (4)	Kalwa (0)	Kalwa (0)	
	(*ii*) III Majivade ..	2,477.5	37.0	20.0	Bombay (42)	Thane (4)	Thane/Thane (4) (4)	Thane (4)	Thane (4)	Majivade (0)	
	(*iii*) I Thane	2,477.5	37.0	20.0	Bombay (35)	Thane (0)	Thane/Thane (0) (0)	Dombivli (10)	Thane (0)	Thane (0)	
275	IV Tirora	1,429.2	44.9	18.1	Bombay (928)	Bhandara (59)	Gondia/Gondia (30) (30)	Gondia (30)	Tirora (0)	Tirora (0)	

276	V Trimbak	2,456.9	39.0	10.0	Bombay (208)	..	Nashik (27)	..	Nashik/Nashik (27) (27)	..	Nashik (27)	..	Nashik Road (35)	..	Trimbak (0)	..	..			
277	IV Tuljapur	891.3	30.0	40.0	Bombay (506)	..	Osmanabad (19)	..	Osmanabad/Tuljapur (19) (0)	..	Solapur (40)	..	Solapur (40)	..	Tuljapur (0)	..	..			
278	III Tumsar	1,388.2	32.6	20.5	Bombay (1001)	..	Bhandara (30)	..	Bhandara/Bhandara (30) (30)	..	Nagpur (93)	..	Tumsar (0)	..	Tumsar (0)	..	..			
279	II Udgir	630.7	32.1	12.5	Bombay (766)	..	Osmanabad (170)	..	Udgir/Udgir (0) (0)	..	Latur (64)	..	Udgir (0)	..	Udgir (0)	..	..			
280	I Ulhasnagar		(See Ulhasnagar Urban Agglomeration).																	
	Ulhasnagar Urban Agglomeration		(See Constituent Units)																	
	(*i*) II Ambarnath ..	2,300.0	35.3	10.3	Bombay (60)	..	Thane (28)	..	Thane/Ulhasnagar (28) (4)	..	Ulhasnagar (4)	..	Ambarnath (0)	..	Ambarnath (0)	..	..			
	(*ii*) I Dombivli	2,355.4	34.0	25.0	Bombay (48)	..	Thane (10)	..	Thane/Kalyan (10) (6)	..	Kalyan (6)	..	Dombivli (0)	..	Dombivli (0)	..	..			
	(*iii*) I Kalyan	2,355.4	34.0	25.0	Bombay (54)	..	Thane (24)	..	Thane/Kalyan (24) (0)	..	Ulhasnagar (4)	..	Kalyan (0)	..	Kalyan (0)	..	Ulhas (R)-0			
	(*iv*) III Katemanivali ..	2,355.4	34.0	25.0	Bombay (40)	..	Thane (20)	..	Thane/Kalyan (20) (1)	..	Kalyan (1)	..	Kalyan (1)	..	Katemani-vali. (0)	..	Ulhas (R)-6			
	(*v*) IV Mohone	2,355.4	34.0	25.0	Bombay (60)	..	Thane (27)	..	Thane/Kalyan (27) (6)	..	Kalyan (6)	..	Ambivli (1)	..	Mohone (0)	..	Ulhas (R)-3			
	(*vi*) I Ulhasnagar ..	2,100.0	30.0	20.0	Bombay (57)	..	Thane (20)	..	Thane/Ulhasnagar (20) (0)	..	Kalyan (4)	..	Ulhasnagar (0)	..	Ulhasnagar (0)	..	..			
281	IV Umarga	690.0	30.0	24.4	Bombay (543)	..	Osmanabad (96)	..	Osmanabad/Umarga (96) (0)		Solapur (87)	..	Solapur (87)	..	Umarga (0)	..	..			
282	III Umarkhed	930.7	33.6	31.0	Bombay (810)	..	Yavatmal (126)	..	Pusad/Pusad (35) (35)	..	Nanded (77)	..	Nanded (77)	..	Umarkhed (0)	..	..			
283	III Umred	1,279.3	42.0	12.0	Bombay (817)	..	Nagpur (45)	..	Umred/Umred (0) (0)	..	Nagpur (45)	..	Umred (0)	..	Umred (0)	..	..			
284	IV Uran	2,072.3	32.2	22.2	Bombay (89)	..	Alibag (81)	..	Panvel/Uran (24) (0)	..	Bombay Greater (89)		Panvel (24)	..	Uran (0)	..	..			
285	III Uran Islampur ..	638.8	38.0	13.3	Bombay (384)	..	Sangli (40)	..	Sangli/Uran Islampur (40) (0)		Sangli (40)	..	Takari (14)	..	Uran Islam-pur. (0)	..	Krishna (R)-8			
286	V Vada	2,534.6	34.0	25.0	Bombay (90)	..	Thane (58)	..	Thane/Vada (58) (0)	..	Bhiwandi (39)	..	Palghar (42)	..	Vada (0)	..	Vaitarna (R)-2			
287	IV Vadgaon Kasba ..	798.1	29.0	20.0	Bombay (300)	..	Kolhapur (13)	..	Kolhapur/Hatkanan-gale (13) (10)		Kolhapur (13)	..	Hatkanangale (10)		Vadgaon (0)	..	..			

STATEMENT II—*contd.*

Serial No.	Class and name of Town	Physical aspects			Name of road and distance (in kms.) from						
		Rainfall (in mm.)	Temperature (in centigrade) Maximum	Minimum	State HQ.	District HQ.	Sub-division/ Tahsil HQ.	Nearest city with population of one lakh and more	Railway Station	Bus route	Navigable river/canal (if within 10 kms.)
(1)	(2)	(3)	(4)	(5)	(6)	(7)	(8)	(9)	(10)	(11)	(12)
288	IV Vadgaon Sheri	714.7	41.6	18.3	Bombay (200)	Pune (7)	Pune Pune (7) (7)	Pune (7)	Pune (7)	Vadgaon Sheri (0)	
289	VI Vadner	696.9	31.1	17.3	Bombay (181)	Nashik (12)	Nashik/Nashik (12) (12)	Nashik (12)	Nashik Road (9)	Nashik Road (9)	
290	III Vaijapur	572.8	42.4	19.0	Bombay (325)	Aurangabad (65)	Vaijapur Vaijapur (0) (0)	Aurangabad (65)	Rotegaon (5)	Vaijapur (0)	Narangi and Sarangi (R)-0
291	III Varangaon	788.1	47.7	12.2	Bombay (457)	Jalgaon (37)	Jalgaon/Bhusawal (37) (12)	Bhusawal (12)	Varangaon (0)	Varangaon (0)	
292	III Vasai	(See Vasai Urban Agglomeration).									
	Vasai Urban Agglomeration	(See Constituent Units)									
	(*i*) V Manikpur	1,911.5	32.4	15.3	Bombay (58)	Thane (104)	Thane Vasai (104) (8)	Bombay Greater (58)	Vasai Road (1)	Manikpur (0)	
	(*ii*) V Sandor	1,911.5	32.4	15.3	Bombay (60)	Thane (137)	Thane/Vasai (137) (4)	Bombay Greater (60)	Vasai Road (8)	Sandor (0)	
	(*iii*) III Vasai	1,911.5	32.4	15.3	Bombay (50)	Thane (57)	Thane/Vasai (57) (0)	Bhiwandi (38)	Vasai Road (6)	Vasai (0)	
293	IV Vengurla	2,671.0	36.9	14.1	Bombay (515)	Ratnagiri (172)	Sawantwadi/Vengurla (25) (0)	Belgaum (123)	Belgaum (123)	Vengurla (0)	
294	III Virar	1,911.5	32.4	15.3	Bombay (64)	Thane (134)	Thane/Vasai (134) (16)	Bombay Greater (64)	Virar (0)	Virar (0)	Vaitarna (R)-8
295	III Vita	541.5	38.0	14.0	Bombay (387)	Sangli (55)	Sangli/Vita (55) (0)	Sangli (55)	Karad (41)	Vita (0)	
296	III Wai	710.4	33.3	20.0	Bombay (268)	Satara (34)	Wai/Wai (0) (0)	Pune (89)	Wathar (72)	Wai (0)	
297	III Wani	1,118.2	47.2	29.0	Bombay (826)	Yavatmal (107)	Wani/Wani (0) (0)	Chandrapur (68)	Wani (0)	Wani (0)	
298	II Wardha	1,134.4	33.5	19.1	Bombay (759)	Wardha (0)	Wardha/Wardha (0) (0)	Nagpur (78)	Wardha (0)	Wardha (0)	
299	IV Wari	512.0	32.2	26.6	Bombay (277)	Ahmadnagar (80)	Sangamner/Kopargaon (69) (16)	Aurangabad (60)	Kanhergaon (1)	Kanhergaon. (1)	Godawari (R)-0
300	III Waroda	1,184.8	45.7	16.8	Bombay (831)	Chandrapur (45)	Waroda/Waroda (0) (0)	Chandrapur (45)	Waroda (0)	Waroda (0)	

| | | |

STATEMENT III

Municipal Finance, 1978-79

Sl. No.	Class and name of town	Civic administration status (in 1980)	Receipt (in Rs. '00)							Expenditure (in Rs '00)						
			Receipt through taxes, etc.	Revenue derived from municipal properties and power apart from taxation	Government grant	Loan	Advance	Other sources (specify)	Total receipt	General administration	Public safety	Public health and conveniences	Public works	Public institutions	Others (specify)	Total expenditure
(1)	(2)	(3)	(4)	(5)	(6)	(7)	(8)	(9)	(10)	(11)	(12)	(13)	(14)	(15)	(16)	(17)
1	II Achalpur ..	M. Cl.	1,439	217	10,341	2,000	..	779	14,776	2,718	590	5,077	974	5,102	1,066	15,527
2	I Ahmadnagar	M. Cl. (See Ahmadnagar Urban Agglomeration)														
	Ahmadnagar Urban Agglomeration.	(See Constituent Units)														
	(i) I Ahmadnagar	M. Cl.	153,810	8,560	75,180	67,670	..	78,290	383,510	34,080	10,050	155,070	32,540	40,930	91,210	363,880
	(ii) III Ahmadnagar Cantonment.	C. B.	Information not available													
3	III Ahmadnagar Cantonment.	C. B. (See Ahmadnagar Urban Agglomeration)														
4	IV Ahmadpur ..	M. Cl.	104	..	2,649	..	..	2,568	5,321	1,847	94	814	1,928	439	94	5,216
5	III Akkalkot ..	M. Cl.	8,690	430	14,550	1,090	..	960	25,720	2,910	550	6,000	5,630	9,490	850	25,430
6	I Akola	M. Cl.	137,680	9,852	84,770	3,486	..	5,422	241,210	39,248	8,919	98,506	12,348	38,442	1,284	198,747
7	II Akot	M. Cl.	13,880	310	15,700	570	760	10,440	41,660	7,510	1,160	9,580	6,690	6,810	11,650	43,400
8	V Alandi ..	M. Cl.	849	226	1,277	..	5,120	140	7,612	767	203	1,901	410	93	4,826	8,200
9	IV Alibag ..	M. Cl.	5,850	320	2,750	..	3,270	6,440	18,630	2,410	350	1,460	6,800	..	9,210	20,230
10	VI Alore	C. T.	15	..	55	..	..	13	83	18	..	..	6	..	31	55
11	II Amalner ..	M. Cl.	37,580	3,180	33,470	..	..	420	74,550	10,500	2,100	27,200	9,170	22,270	1,970	73,210
12	IV Ambad ..	M. Cl.	2,525	386	2,267	..	375	145	5,698	1,710	290	1,100	2,376	109	930	6,515
13	II Ambarnath ..	M. Cl. (See Ulhasnagar Urban Agglomeration)														
14	III Ambejogai ..	M. Cl.	6,118	2,001	2,464	..	631	553	11,767	2,673	649	4,749	2,625	17	2,112	12,825
15	I Amravati ..	M. Cl.	146,480	4,730	69,100	12,640	.	19,740	252,690	53,750	11,160	68,340	44,060	44,180	34,870	256,360

16	III Anjangaon	.. M. Cl.	7,104	451	9,057	..	..	1,536	18,148	2,556	475	4,380	662	4,295	5,774	18,142
17	III Arvi ..	.. M. Cl.	9,330	1,300	12,200	..	..	6,680	29,510	1,160	970	4,980	1,690	7,600	12,250	28,650
18	III Ashta	.. M. Cl.	2,370	240	3,010	1,220	80	390	7,310	650	300	3,410	2,950	10	320	7,640
19	V Ashti ..	.. C. T.	441	94	650	..	..	226	1,411	500	..	542	480	..	116	1,638
20	I Aurangabad	.. M. Cl. (See Aurangabad Urban Agglomeration)														
	Aurangabad Urban Agglomeration	(See Constituent Units)														
	(i) I Aurangabad	M. Cl.	100,240	18,460	67,080	4,770	..	1,300	191,850	18,810	5,420	73,550	32,220	23,150	11,850	165,000
	(ii) IV Aurangabad Cantonment.	C. B. (Information not available)														
21	IV Aurangabad Cantonment.	C. B. (See Aurangabad Urban Agglomeration)														
22	IV Ausa ..	.. M. Cl.	2,308	717	1,628	..	..	202	4,855	1,241	320	1,581	553	11	216	3,922
23	IV Ayare	.. C. T.	1,950	20	60	..	290	130	2,450	120	1,100	30	800	..	380	2,430
24	III Badnera	.. M. Cl.	9,120	340	11,330	..	..	400	21,190	5,030	870	6,440	1,630	6,230	550	20,750
25	III Balapur	.. M. Cl.	3,450	1,240	6,160	..	..	1,080	11,930	2,830	280	2,820	1,010	2,850	2,210	12,000
26	V Balkum ..	.. C. T.	4,617	1,227	276	13	..	..	6,133	1,068	..	..	3,708	..	1,312	6,088
27	II Ballarpur	.. M. Cl.	16,420	1,260	9,790	..	12,430	2,510	42,410	11,510	1,600	2,770	600	..	15,820	32,300
28	III Baramati	.. M. Cl.	17,152	2,351	7,306	..	..	5,907	32,716	5,253	1,008	7,254	7,873	505	3,657	25,550
29	II Barshi ..	.. M. Cl.	34,950	2,970	25,810	..	15,410	1,290	80,430	8,460	3,020	24,640	8,160	15,500	17,240	77,020
30	III Basmath	.. M. Cl.	5,920	400	2,230	..	..	150	8,700	3,257	923	2,794	1,551	108	1,108	9,741
31	IV Bhagur	.. M. Cl. (See Nashik Urban Agglomeration)														
32	II Bhandara	.. M. Cl.	18,451	829	13,661	..	1,509	8,177	42,627	13,162	1,565	7,121	1,121	6,197	10,228	39,394
33	III Bhayandar	.. C. T.	4,629	649	140	..	..	..	5,418	157	5	33	74	43	..	312
34	I Bhiwandi	.. M. Cl.	171,680	3,830	30,900	..	89,120	20,160	315,690	17,630	31,690	67,600	98,470	26,490	5,520	247,400
35	V Bhokardan	.. M. Cl.	724	338	680	..	..	117	1,859	724	153	588	200	2	6	1,673
36	IV Bhor ..	.. M. Cl.	5,973	337	7,541	..	..	856	14,707	2,847	357	3,987	7,994	..	544	15,729
37	IV Bhum	.. M. Cl.	2,270	180	1,990	..	..	510	4,950	140	320	1,250	1,450	140	1,960	5,260
38	I Bhusawal	.. M. Cl. (See Bhusawal Urban Agglormeration)														
	Bhusawal Urban Agglomeration (See Constituent Units)															
	(i) I Bhusawal	.. M. Cl.	47,400	9,200	54,520	2,900	8,940	2,940	125,900	10,510	1,110	38,080	4,250	33,710	25,950	113,610
	(ii) V Kandari	.. C. T.	120	..	2,070	..	10	170	2,370	240	..	1,820	40	..	190	2,290
39	II Bid ..	.. M. Cl.	21,320	6,420	6,630	3,290	..	2,760	40,420	6,340	2,230	11,360	6,430	10	2,770	29,140

STATEMENT III—*contd.*

Sl. No.	Class and name of town	Civic administration status (in 1980)	Receipt (in Rs. '00)							Expenditure (in Rs. '00)						
			Receipt through taxes, etc.	Revenue derived from municipal properties and power apart from taxation	Government grant	Loan	Advance	Other sources (specify)	Total receipt	General administration	Public safety	Public health and conveniences	Public works	Public institutions	Others (specify)	Total expenditure
(1)	(2)	(3)	(4)	(5)	(6)	(7)	(8)	(9)	(10)	(11)	(12)	(13)	(14)	(15)	(16)	(17)
40	V Biloli	M. Cl.	185	..	2,413	..	..	2,901	5,499	1,179	152	1,773	574	..	1,192	4,870
41	IV Bina	C.T.	38	32	46	..	..	12	128	31	47	10	20	..	3	111
42	I Bombay Greater	M. Corp.	14,667,733	372,253	507,512	..	..	2,370,870	17,918,368	713,551	571,298	4,095,438	4,351,214	2,643,808	2,291,902	14,667,211
43	III Buldana	M. Cl.	10,689	1,998	7,451	..	..	1,740	21,878	5,037	865	3,685	6,291	4,236	3,313	23,427
44	II Chalisgaon	M. Cl.	30,690	2,890	24,320	..	..	1,150	59,050	6,030	2,760	18,180	9,070	16,270	4,200	56,510
45	I Chandrapur	M. Cl.	37,034	1,093	25,072	..	688	16,897	80,784	4,726	2,751	15,193	22,131	15,038	2,656	62,495
46	IV Chandur	M. Cl.	3,017	193	3,246	..	..	3,883	10,339	1,491	389	1,489	181	1,980	2,808	8,338
47	IV Chandur Bazar	M. Cl.	3,201	794	4,263	..	..	1,390	9,648	845	172	2,749	1,530	2,591	1,785	9,672
48	V Chandvad	C. T.	2,400	..	1,400	..	..	150	3,950	1,860	1,400	2,980	50	..	..	6,290
49	V Chicholi	C. T.	214	7	47	..	5	26	299	62	176	16	50	7	25	336
50	VI Chikalda	M. Cl.	451	150	3,698	..	..	297	4,596	282	151	323	1,352	..	450	2,558
51	V Chikanghar	C. T.	90	..	150	90	10	10	350	40	..	270	40	..	20	370
52	III Chikhli	M. Cl.	9,768	..	11,609	..	..	2,444	23,821	5,861	475	4,979	3,178	4,581	4,409	23,483
53	III Chiplun	M. Cl.	17,000	1,020	8,120	5,700	5,410	10,990	48,240	6,940	1,650	7,550	8,870	980	18,040	44,030
54	V Chole	C. T.	170	..	80	150	..	500	900	400	400	420	600	..	..	1,820
55	III Chopda	M. Cl.	12,760	1,290	5,920	..	..	140	20,110	510	810	9,030	3,630	480	1,780	16,240
56	V Dabhol	C. T.	230	..	33	..	..	500	763	87	..	22	227	54	415	805
57	V Dahanu	C. T.	(See Dahanu Urban Agglomeration)													
	Dahanu Urban Agglomeration		(See Constituent Units)													
	(i) V Dahanu	C. T.	900	..	70	..	..	..	970	..	50	680	480	170	..	1,380
	(ii) V Malyan	C. T.	2,550	..	710	..	..	..	3,260	..	690	510	610	1,950	..	3,760

58	V Dapoli Camp	C. T.	975	67	23	60	..	62	1,187	125	..	397	320	83	29	954
59	IV Darwha	.. M. Cl.	5,726	346	5,371	370	..	308	12,121	3,439	579	3,231	1,425	3,507	215	12,396
60	III Daryapur Banosa.	.. M. Cl.	7,820	200	6,200	..	..	580	14,800	2,220	700	4,860	1,720	3,740	1,020	14,260
61	IV Dattapur Dhamangaon.	M. Cl.	8,790	702	5,774	..	..	223	15,489	941	247	5,465	2,428	3,336	3,611	16,028
62	IV Daund	.. M. Cl	(See Daund Urban Agglomeration)													
	Daund Urban Agglomeration		(See Constituent Units)													
	(i) IV Daund	.. M. Cl.	10,550	..	2,080	..	..	2,280	14,910	3,410	3,400	5,420	5,000	..	1,410	18,640
	(ii) III Daund	.. N. M.	(Information not available)													
63	III Daund	.. N. M.	(See Daund Urban Agglomeration)													
64	VI Davlameti	.. C. T.	12	..	19	..	..	44	75	..	..	..	50	..	..	50
65	III Deglur	.. M. Cl.	7,860	1,120	3,920	..	..	380	13,280	3,940	540	4,240	1,890	1,040	720	12,370
66	V Dehu ..	.. C. T.	(See Pune Urban Agglomeration)													
67	III Dehu Road Cantonment.	.. C. B.	(See Pune Urban Agglomeration)													
68	II Deolali Cantonment.	C. B.	(See Nashik Urban Agglomeration)													
69	IV Deoli ..	.. M. Cl.	2,190	700	4,590	520	1,100	170	9,270	1,220	260	1,330	1,300	1,980	1,070	7,160
70	IV Desaiganj	.. M. Cl.	2,808	767	1,970	..	..	14	5,559	2,415	254	1,843	604	4	68	5,188
71	IV Deulgaon Raja	M. Cl.	4,460	620	7,790	..	..	130	13,000	2,530	190	2,020	50	4,830	1,360	10,980
72	III Dharangaon	.. M. Cl.	6,680	1,110	4,160	..	700	..	12,650	1,540	420	8,990	500	310	400	12,160
73	IV Dharmabad	.. M. Cl.	3,720	740	7,780	..	..	6,590	18,830	2,560	470	4,780	370	180	350	8,710
74	IV Dharur	.. M. Cl.	2,220	40	2,580	..	..	760	5,600	1,280	290	900	50	..	460	2,980
75	I Dhule ..	.. M. Cl.	92,730	4,980	33,170	..	..	14,270	145,150	17,270	6,770	56,850	4,880	18,780	18,420	122,970
76	III Digras	.. M. Cl.	10,850	1,060	7,990	..	1,350	3,110	24,360	6,160	630	5,760	600	5,460	3,980	22,590
77	I Dombivli	.. M. Cl.	(See Ulhasnagar Urban Agglomeration)													
78	III Donchicha	.. M. Cl.	11,180	1,180	4,210	340	..	170	17,080	4,630	530	5,960	4,470	510	320	16,420
79	V Dudhani	.. M. Cl.	2,140	80	1,490	..	..	250	3,960	480	240	1,500	180	10	390	2,800
80	IV Eklahare	.. C. T.	192	..	23	..	..	27	242	1	..	..	..	..	38	39
81	III Erandol	.. M. Cl.	3,570	1,080	2,080	144	770	1,970	9,614	1,660	560	4,430	600	210	320	7,780
82	IV Faizpur	.. M. Cl.	5,030	1,670	3,530	..	2,730	420	13,430	1,690	700	4,550	3,480	1,700	590	12,710
83	IV Gadhinglaj	.. M. Cl.	9,750	770	9,230	..	240	5,950	25,950	2,760	480	4,750	6,000	3,390	7,480	24,860

STATEMENT III—*contd.*

Sl. No.	Class and name of town	Civic administration status (in 1980)	Receipt (in Rs. '00)							Expenditure (in Rs. '00)						
			Receipt through taxes, etc.	Revenue derived from municipal properties and power apart from taxation	Government grant	Loan	Advance	Other sources (specify)	Total receipt	General administration	Public safety	Public health and conveniences	Public works	Public institutions	Others (specify)	Total expenditure
(1)	(2)	(3)	(4)	(5)	(6)	(7)	(8)	(9)	(10)	(11)	(12)	(13)	(14)	(15)	(16)	(17)
84	IV Gajabandhan Patharji	C. T.	1,150	..	60	..	..	1,100	2,310	160	..	110	10	..	830	1,110
85	IV Gandhinagar	C. T.	(See Kolhapur Urban Agglomeration)													
86	IV Gangakhed	.. M. Cl.	6,353	2,135	2,276	1,250	59	337	12,410	2,723	398	4,198	1,056	141	1,092	9,608
87	IV Gangapur	.. M. Cl.	1,819	493	2,999	..	..	30	5,341	1,537	173	2,307	546	273	578	5,414
88	IV Georai	.. M. Cl.	4,240	800	3,580	..	1,850	20	10,490	2,400	280	1,940	370	160	3,910	9,060
89	V Ghansoli	.. C. T.	1,541	115	20	..	..	5	1,681	421	..	..	1,308	28	..	1,757
90	IV Ghatanji	.. M. Cl.	2,600	1,800	4,710	..	..	1,170	10,280	2,320	190	2,190	1,020	3,620	230	8,970
91	IV Ghugus	.. C. T.	..	181	120	..	..	..	301	59	..	21	102	4	101	287
92	I Gondiya	.. M. Cl.	44,788	7,147	23,942	..	..	6,840	82,717	10,744	5,337	22,458	13,433	19,759	6,121	77,852
93	V Goregaon	.. C. T.	1,404	571	23	500	252	451	3,201	257	10	..	262	20	504	1,053
94	III Hadapsar	.. C. T.	(See Pune Urban Agglomeration)													
95	IV Hadgaon	.. M. Cl.	2,170	..	1,240	..	..	780	4,190	1,400	530	580	460	..	550	3,520
96	VI Harnai	.. C. T.	317	25	..	..	..	242	584	133	..	213	496	38	24	904
97	II Hinganghat	.. M. Cl.	19,550	1,500	13,310	360	1,120	8,330	44,170	9,940	2,770	11,470	3,300	7,720	7,050	42,250
98	III Hingoli	.. M. Cl.	1,416	2,353	4,793	880	708	2,225	12,375	5,180	867	5,333	12,336	242	1,900	41,880
99	I Ichalkaranji	.. M. Cl.	166,290	874	25,150	..	83,890	12,150	290,374	19,180	6,440	5,590	6,460	24,370	165,270	227,290
100	III Igatpuri	.. M. Cl.	6,080	1,630	4,710	..	270	4,200	16,890	1,930	620	4,160	3,008	76	5,540	15,354
101	V Indapur	.. M. Cl.	3,710	530	1,380	..	..	1,030	6,650	1,460	320	1,160	1,600	..	1,600	6,140
102	IV Jalgaon	.. M. Cl.	2,587	142	4,957	..	1,407	..	9,093	1,264	353	1,565	2,177	2,520	583	8,462
103	I Jalgaon	.. M. Cl.	101,150	11,600	81,990	..	16,410	56,090	267,240	24,490	11,310	79,780	33,220	41,290	66,070	256,160

104	I Jalna	M. Cl.	56,470	6,700	17,840	..	..	5,880	86,890	16,490	3,510	27,450	5,670	450	20,630	74,200
105	V Jawhar	M. Cl.	2,915	224	1,966	..	..	2,277	7,382	1,001	185	1,908	2,278	547	1,910	7,829
106	III Jaysingpur ..	M. Cl.	11,800	370	10,860	1,860	4,440	160	29,490	3,830	810	6,570	3,850	6,990	1,070	23,120
107	V Jejuri	M. Cl.	537	1,308	1,147	..	..	..	2,992	933	865	647	19	..	333	2,797
108	III Jintur ..	M. Cl.	6,180	670	2,960	1,750	480	213	12,253	2,710	440	2,710	4,800	140	1,524	12,324
109	IV Junnar	M. Cl.	6,563	670	3,343	..	..	13,681	24,257	2,172	884	1,532	2,971	1,548	13,574	22,681
110	III Kabnur ..	C. T.	1,210	..	230	750	250	710	3,150	200	..	420	2,410	10	240	3,280
111	IV Kagal ..	M. Cl.	4,490	250	4,260	2,980	2,140	360	14,480	2,080	360	2,500	880	..	8,980	14,800
112	III Kalamb ..	C. T.	202	..	100	..	183	420	905	223	..	102	534	36	5	900
113	IV Kalamb ..	M. Cl.	4,679	1,703	1,706	1,400	..	209	9,697	1,973	2,569	173	5,133	..	124	9,972
114	IV Kalamnuri ..	M. Cl.	2,471	420	2,314	..	..	..	5,205	1,595	361	533	2,129	184	931	5,683
115	IV Kalas	C. T.	400	..	40	..	..	70	510	47	..	75	308	..	50	480
116	V Kalmeshwar ..	M. Cl.	2,676	1,133	4,254	..	239	..	8,302	2,108	337	1,685	960	2,558	675	8,323
117	III Kalwa ..	C. T.	(See Thane Urban Agglomeration)													
118	I Kalyan	M. Cl.	(See Ulhasnagar Urban Agglomeration)													
119	II Kamptee ..	M. Cl.	(See Nagpur Urban Agglomeration)													
120	IV Kamptee Cantonment.	C. B.	(See Nagpur Urban Agglomeration)													
121	V Kandari ..	C. T.	(See Bhusawal Urban Agglomeration)													
122	IV Kandhar ..	M. Cl.	3,387	892	2,081	..	..	266	6,626	2,584	340	2,121	929	..	322	6,296
123	IV Kanhan (Pipri)	C. T.	1,840	..	120	..	..	350	8,310	470	..	2,412	1,700	..	..	4,582
124	VI Kankavli ..	C. T.	513	93	79	26	313	172	1,196	150	108	98	357	3	468	1,184
125	IV Kannad ..	M. Cl.	4,916	..	2,764	..	..	2,268	9,948	1,709	188	812	2,006	456	4,218	9,389
126	II Karad	M. Cl.	34,770	2,580	19,470	..	..	790	57,610	5,420	3,060	27,220	8,240	..	5,380	49,320
127	III Karanja ..	M. Cl.	14,660	15,180	12,980	..	..	50	42,870	17,150	630	3,020	830	70	15,430	37,130
128	V Karjat	C. T.	2,550	50	60	..	400	660	3,720	1,540	..	510	..	20	1,190	3,260
129	IV Karmala ..	M. Cl.	1,090	4,580	2,300	..	1,160	4,590	13,720	1,000	990	1,450	410	100	7,850	11,800
130	III Katemanivali	C. T.	(See Ulhasnagar Urban Agglomeration)													
131	III Katol	M. Cl.	11,050	890	8,650	820	790	1,550	23,750	8,080	700	6,040	4,760	5,450	2,090	27,120
132	V Kegaon ..	C. T.	333	18	48	..	..	..	399	40	163	23	124	42	7	399
133	IV Khadakvasla ..	C. T.	(See Pune Urban Agglomeration)													

STATEMENT III—*contd.*

Sl. No.	Class and name of town	Civic administration status (in 1980)	Receipt (in Rs. '00)							Expenditure (in Rs. '00)						
			Receipt through taxes, etc.	Revenue derived from municipal properties and power apart from taxation	Government grant	Loan	Advance	Other sources (specify)	Total receipt	General administration	Public safety	Public health and conveniences	Public works	Public institutions	Others (specify)	Total expenditure
(1)	(2)	(3)	(4)	(5)	(6)	(7)	(8)	(9)	(10)	(11)	(12)	(13)	(14)	(15)	(16)	(17)
134	II Khamgaon	.. M. Cl.	30,000	1,420	21,300	..	..	31,270	83,990	10,560	1,740	19,750	5,010	11,830	30,850	79,740
135	IV Khapa	.. M. Cl.	2,880	640	5,070	..	10	420	9,020	2,210	790	2,810	310	2,160	620	8,900
136	IV Khed ..	.. M. Cl.	7,640	722	5,008	1,922	1,647	2,071	19,010	2,683	988	3,968	1,671	141	7,934	17,391
137	III Khopoli	.. M. Cl.	537	75	83	..	315	..	1,010	144	109	162	77	34	10	536
138	V Khuldabad	.. M. Cl.	887	133	905	..	..	116	2,041	755	152	478	22	..	218	1,625
139	IV Kinwat	.. M. Cl.	3,734	654	6,904	..	..	1,959	13,251	2,102	850	2,482	3,133	94	3,945	12,606
140	II Kirkee Cantonment.	C. B.	(See Pune Urban Agglomeration)													
141	III Kirloskarwadi	C. T.	1,060	50	410	200	140	50	1,910	290	150	90	1,090	..	270	1,890
142	I Kolhapur	.. M. Corp.	(See Kolhapur Urban Agglomeration)													
	Kolhapur Urban Agglomeration		(See Constituent Units)													
	†(i) IV Gandhinagar.	C. T.	..	..	..	..	..	..	..	..	..	..	..	..	..	..
	(ii) I Kolhapur	.. M. Corp.	347,813	28,913	74,963	31,852	11,222	15,529	510,292	65,526	14,132	98,063	57,791	92,518	180,003	508,033
143	IV Kolshet	.. C. T.	1,684	..	176	..	..	..	1,860	460	..	..	363	..	824	1,647
144	III Kopargaon	.. M. Cl.	19,230	720	7,560	750	8,230	1,140	37,630	4,450	1,310	8,300	7,450	2,260	4,580	28,350
145	IV Koregaon	.. C. T.	4,758	137	90	440	1,437	43	6,905	1,114	573	732	1,866	622	1,226	6,133
146	IV Kulgaon	.. C. T.	(Information not available)													
147	IV Kundalvadi	.. M. Cl.	1,260	60	3,410	..	..	10	4,740	1,320	210	1,110	2,040	20	50	4,750
148	IV Kurduvadi	.. M. Cl.	5,040	..	2,270	..	..	1,000	8,310	4,030	260	1,690	1,690	..	1,260	8,930
149	IV Kurundvad	.. M. Cl.	9,876	..	5,149	..	..	..	15,025	1,250	825	55	450	..	4,502	7,082

150	V. Lasalgaon	.. C. T.	800	180	140	200	90	..	1,410	480	40	10	10	70	10	620
151	I Latur ..	.. M. Cl.	44,222	7,038	19,409	..	..	2,005	72,674	12,074	1,932	31,537	12,195	5,295	6,273	69,306
152	IV Lohagaon	.. C. T.	(See Pune Urban Agglomeration)													
153	III Lonavala	.. M. Cl.	22,940	3,340	17,110	..	4,960	8,350	56,700	5,280	620	11,430	17,280	9,960	11,760	56,330
154	IV Madhavnagar	C. T.	(See Sangli Urban Agglomeration)													
155	V Mahabaleshwar	M. Cl.	9,200	4,630	5,290	..	1,160	1,060	21,340	2,900	690	3,170	4,550	3,400	2,710	17,420
156	IV Mahad	.. M. Cl.	9,000	520	3,210	..	..	12,20	13,950	3,330	790	3,050	1,460	1,370	630	10,630
157	IV Maindargi	.. M. Cl.	1,350	20	970	..	90	80	2,510	1,260	200	590	90	..	100	2,240
158	VI Majari	.. C. T.	20	250	1,280	1,530	..	..	3,080	40	..	..	100	..	30	170
159	III Majivade	.. C. T.	(See Thane Urban Agglomeration)													
160	I Malegaon	.. M. Cl.	158,690	14,600	85,360	..	18,320	7,750	284,720	18,010	5,040	70,250	64,520	77,680	12,750	248,250
161	III Malkapur	.. M. Cl.	26,236	1,277	15,246	..	..	2,081	44,840	9,551	1,307	14,480	5,306	9,107	8,294	48,045
162	VI Malkapur	.. M. Cl.	1,754	165	1,615	175	450	385	4,544	1,114	290	1,493	940	105	839	4,781
163	IV Malwan	.. M. Cl.	7,870	1,138	3,334	1,307	1,380	5,287	20,316	2,008	1,589	2,956	3,755	465	6,638	17,411
164	V Malyan	.. C. T.	(See Dahanu Urban Agglomeration)													
165	IV Mangalvedhe	.. M. Cl.	4,170	900	8,000	210	3,730	450	17,460	1,720	450	1,370	1,600	..	5,140	10,280
166	IV Mangrulpir	.. M. Cl.	540	320	6,720	..	..	6,700	14,280	4,360	370	3,160	580	3,270	180	11,920
167	V Manikpur	.. C. T.	(See Vasai Urban Agglomeration)													
168	III Manjlegaon	.. M. Cl.	4,258	976	2,859	..	..	229	8,322	2,565	305	2,088	2,115	112	159	7,344
169	II Manmad	.. M. Cl.	18,014	6,278	19,619	..	21,691	1,764	67,366	5,328	1,395	17,623	7,712	11,281	29,756	73,095
170	III Manwath	.. M. Cl.	10,650	1,312	2,268	..	..	1,162	15,392	727	671	3,656	5,071	340	4,195	14,660
171	VI Matheran	.. M. Cl.	5,600	300	2,560	..	220	690	9,370	480	1,020	3,740	1,430	50	3,580	10,300
172	III Mehkar	.. M. Cl.	7,681	106	7,783	..	358	1,866	17,794	3,075	439	6,564	585	3,994	2,474	17,131
173	IV Mhasvad	.. M. Cl.	3,440	250	1,800	..	700	1,040	7,230	980	290	1,410	980	40	2,580	6,280
174	I Miraj ..	.. M. Cl.	(See Sangli Urban Agglomeration)													
175	V Mohadi	.. C. T.	620	40	110	..	40	170	980	120	400	20	110	60	140	850
176	IV Mohone	.. C. T.	(See Ulhasnagar Urban Agglomeration)													
177	V Mokpa	.. M. Cl.	1,390	940	4,310	..	..	130	6,770	1,190	270	1,710	2,500	910	220	6,800
178	III Morshi	.. M. Cl.	3,600	380	5,340	..	770	80	10,170	1,680	340	1,870	750	3,370	880	8,890
179	V Mowad	.. M. Cl.	647	230	3,145	..	..	209	4,231	428	129	936	687	1,516	412	4,108

†All the amenities are provided by the Government of Maharashtra. Hence no information regarding finance is available for this town.

STATEMENT III—*contd.*

Sl. No.	Class and name of town	Civic administration status (in 1980)	Receipt (in Rs. '00)							Expenditure (in Rs. '00)						
			Receipt through taxes, etc.	Revenue derived from municipal properties and power apart from taxation	Government grant	Loan	Advance	Other sources (specify)	Total receipt	General administration	Public safety	Public health and conveniences	Public works	Public institutions	Others (specify)	Total expenditure
(1)	(2)	(3)	(4)	(5)	(6)	(7)	(8)	(9)	(10)	(11)	(12)	(13)	(14)	(15)	(16)	(17)
180	V Mudkhed	.. M. Cl.	287	280	1,442	..	..	1,088	3,097	752	..	637	325	33	1,448	3,195
181	IV Mukhed	.. M. Cl.	3,832	87	1,315	..	..	48	5,282	2,547	398	1,700	358	30	..	5,033
182	III Mumbra	.. C. T.	3,516	1,072	..	..	..	..	4,588	..	..	..	1,110	..	3,491	4,601
183	V Murgud	.. M. Cl.	2,220	770	2,700	..	..	30	5,720	1,200	1,580	790	290	..	1,590	5,450
184	III Murtijapur	.. M. Cl.	10,700	440	11,270	..	500	4,760	27,670	4,890	720	8,340	1,810	5,760	6,480	28,000
185	IV Murud	.. M. Cl.	3,782	162	6,660	..	..	783	11,387	1,660	310	720	3,920	4,620	60	11,290
186	IV Murum	.. M. Cl.	1,178	..	1,602	..	..	971	3,751	714	277	200	1,751	..	692	3,634
187	III Nagaon	.. C. T.	430	12	198	.	112	27	779	112	2	50	298	29	126	617
188	I Nagpur	.. M. Corp.	(See Nagpur Urban Agglomeration)													
	Nagpur Urban Agglomeration		(See Constituent Units)													
	(i) II Kamptee	.. M. Cl.	55,000	16,962	2,507	22,771	..	..	97,240	8,481	23	11,630	3,248	634	9,196	33,212
	(ii) IV Kamptee Cantonment.	C. B.	406	1,168	6,965	..	..	85	8,624	680	588	5,033	845	922	1,507	9,575
	(iii) I Nagpur	.. M.Corp.	739,070	30,600	197,820	277,960	38,680	223,230	15,07,360	174,980	32,340	352,640	250,060	158,410	444,130	1,412,560
189	V Naldurg	.. M. Cl.	1,160	240	1,212	..	..	170	2,782	963	106	579	176	..	49	1,873
190	I Nanded	.. M. Cl.	92,646	50	27,391	23,628	8,743	35,238	187,696	21,926	6,872	45,223	34,277	1,210	61,651	171,159
191	IV Nandgaon	.. M. Cl.	3,760	100	2,670	..	260	2,500	9,290	640	490	2,340	860	20	6,160	10,510
192	III Nandura	.. M. Cl.	7,030	140	7,630	..	10	1,370	16,180	3,230	350	5,350	1,040	3,690	1,220	14,880
193	II Nandurbar	.. M. Cl.	27,670	6,110	26,570	..	..	..	60,350	8,210	1,660	18,100	4,770	20,240	5,850	58,830
194	IV Narkhed	.. M. Cl.	4,340	900	8,130	330	1,490	3,510	18,700	1,930	580	4,160	1,900	4,890	4,190	17,650
195	III Narpoli	.. C. T.	556	..	186	..	..	63	805	183	5	102	191	69	16	566

196	I Nashik .. Nashik Urban Agglomeration	..	M. Cl.	(See Nashik Urban Agglomeration) (See Constituent Units)													
	(i) IV Bhagur	..	M. Cl.	3,010	20	1,820	..	2,980	1,700	9,530	1,052	143	1,560	4,966	99	602	8,422
	(ii) II Deolali Cantonment.		C. B.	6,047	10,031	17,013	..	3,270	779	37,140	3,046	12,619	2,657	1,376	9,821	7,138	36,657
	(iii) I Nashik	..	M. Cl.	158,060	17,760	80,060	..	44,870	33,760	334,510	22,870	11,250	93,830	50,830	51,950	93,360	324,090
	(iv) II Nashik Road Deolali.		M. Cl.	39,810	9,322	33,373	..	26,195	5,330	114,630	7,130	4,080	21,240	14,790	21,560	17,940	86,740
	(v) IV Satpur	..	M. Cl.	6,730	230	1,830	..	..	950	9,740	670	940	950	3,870	..	380	6,810
197	II Nashik Road Deolali.		M. Cl.	(See Nashik Urban Agglomeration)													
198	IV Nawapur	..	C. T.	2,652	..	160	..	303	632	3,747	2,084	1,356	162	4	17	..	3,623
199	V Neral ..	..	C. T.	2,160	..	90	..	170	180	2,600	410	90	540	700	90	520	2,350
200	IV Nilanga	..	M. Cl.	2,290	1,150	1,880	..	..	110	5,430	1,650	510	1,570	780	..	200	4,710
201	III Osmanabad	..	M. Cl.	12,671	3,521	6,690	..	..	10,762	33,644	887	634	7,506	3,139	..	13,260	25,426
202	III Ozar ..	..	C. T.	850	1,000	390	..	160	1,120	3,520	540	720	990	680	20	410	3,360
203	III Pachora	..	M. Cl.	16,600	2,000	7,910	188	11,680	4,430	42,808	5,670	1,570	11,170	9,090	1,270	14,200	42,970
204	III Paithan	..	M. Cl.	3,555	2,912	2,365	..	..	96	8,928	1,210	423	4,851	2,750	129	64	9,427
205	IV Palghar	..	C. T.	(Information not available)													
206	V Panchgani	..	M. Cl.	4,338	839	836	..	753	636	7,402	1,417	199	2,692	2,287	..	1,570	8,165
207	IV Pandharkaoda		M. Cl.	7,392	263	5,827	..	..	642	14,124	562	..	1,056	20,112	2,121	5,995	29,846
208	II Pandharpur	..	M.Cl.	30,320	5,900	34,630	..	49,510	390	120,750	8,210	1,380	34,130	..	19,930	56,530	120,180
209	VI Panhala	..	M. Cl.	930	210	1,530	..	..	..	2,670	370	110	98	22	12	..	612
210	III Panvel	..	M. Cl.	22,770	1,340	8,590	..	3,600	14,730	51,030	9,690	1,250	7,950	2,000	300	22,070	43,260
211	IV Paranda	..	M. Cl.	2,011	129	992	..	..	1,142	4,274	1,499	..	1,114	729	..	727	4,069
212	I Parbhani	..	M. Cl.	50,255	387	12,970	..	..	73,346	136,958	8,808	4,622	9,605	18,061	112	41,209	82,417
213	III Parli ..	..	M. Cl.	14,290	4,040	6,930	1,670	..	400	27,330	6,940	890	7,170	6,740	770	50	22,560
214	III Parola	..	M. Cl.	5,930	1,000	3,000	..	2,720	790	13,440	2,880	530	5,030	..	240	4,490	13,170
215	IV Partur	..	M. Cl.	3,581	107	4,644	..	..	178	8,510	1,864	426	1,075	177	131	1,894	5,567
216	IV Pathri	..	M. Cl.	2,632	237	1,480	..	..	83	4,432	420	158	2,552	980	77	235	4,422
217	IV Patur ..	..	M. Cl.	1,800	100	5,940	..	80	270	8,190	1,830	100	1,370	120	1,360	3,400	8,180
218	IV Pauni ..	..	M. Cl.	4,162	272	8,706	..	824	106	14,070	2,706	540	2,042	524	7,337	2,304	15,453
219	IV Pen ..	..	M. Cl.	8,485	901	8,859	..	..	519	18,764	2,629	585	9,091	..	6,427	226	18,958

STATEMENT III--*contd.*

Sl. No.	Class and name of town	Civic administration status (in 1980)	Receipt (in Rs. '00)							Expenditure (in Rs. '00)						
			Receipt through taxes, etc.	Revenue derived from municipal properties and power apart from taxation	Government grant	Loan	Advance	Other sources (specify)	Total receipt	General administration	Public safety	Public health and conveniences	Public works	Public institutions	Others (specify)	Total expenditure
(1)	(2)	(3)	(4)	(5)	(6)	(7)	(8)	(9)	(10)	(11)	(12)	(13)	(14)	(15)	(16)	(17)
220	V Peth Umri ..	M. Cl.	1,599	686	1,175	..	..	15	3,475	886	..	1,021	244	..	1,412	3,563
221	III Phaltan ..	M. Cl.	16,678	1,807	6,783	..	19,238	840	45,346	5,898	..	11,100	8,622	162	22,440	48,222
222	I Pimpri Chinchwad.	M. Cl.	(See Pune Urban Agglomeration)													
223	VI Pophali ..	C. T.	23	..	106	..	..	67	196	28	..	2	113	..	46	189
224	III Pulgaon ..	M. Cl.	8,500	910	10,110	850	230	1,440	22,040	3,550	850	8,820	1,070	6,540	1,670	22,500
225	I Pune	M. Corp.	(See Pune Urban Agglomeration)													
	Pune Urban Agglomeration		(See Constituent Units)													
	(i) V Dehu ..	C. T.	..	..	80	910	160	1,110	2,260	..	190	1,110	100	..	760	2,160
	(ii) III Dehu Road Cantonment.	C. B.	(Information not available)													
	(iii) III Hadapsar	C. T.	(Information not available)													
	(iv) IV Khadkvasla.	C. T.	190	..	20	..	..	20	230	370	..	370	10	..	150	900
	(v) II Kirkee Cantonment.	C. B.	56,090	28,960	8,040	..	2,750	97,530	193,410	1,790	..	4,280	12,610	17,090	152,840	188,610
	(vi) IV Lohegaon	C. T.	40	..	80	..	..	40	160	..	80	70	10	30	30	220
	(vii) I Pimpri Chinchwad.	M. Cl.	524,217	55,276	47,749	..	..	44,769	672,011	24,014	8,752	108,039	66,120	46,557	661	254,143
	(viii) I Pune	M.Corp.	1,232,790	133,609	125,020	137,500	..	34,840	1,663,759	150,420	25,690	521,270	270,600	305,740	38,630	1,312,350
	(ix) II Pune Cantonment.	C. B.	82,228	24,910	7,860	..	20,106	2,972	138,076	2,642	7,567	47,025	21,743	18,373	47,332	144,682

226	II Pune Cantonment.	C. B.	(See Pune Urban Agglomeration)														
227	III Purna ..	M. Cl.	5,600	1,000	2,250	890	..	10	9,750	600	290	2,140	3,210	160	3,930	10,330	
228	III Pusad	M. Cl.	16,830	2,350	13,027	..	460	..	32,667	4,860	920	9,020	9,020	200	..	24,020	
229	IV Rahimatpur ..	M. Cl.	1,757	..	1,105	..	255	..	3,117	884	1,191	185	433	3	..	2,696	
230	III Rahuri ..	M. Cl.	8,866	2,035	15,891	1,363	91	847	29,093	3,537	500	72.58	2,339	7,501	4,881	26,016	
231	V Rajapur ..	M. Cl.	4,520	420	3,350	..	..	70	8,360	840	630	2,340	770	310	1,670	6,560	
232	IV Rajura	M. Cl.	2,763	280	3,666	..	..	492	7,201	1,061	320	423	647	2,134	293	4,878	
233	IV Ramtek ..	M. Cl.	5,136	429	4,675	500	..	1,365	12,105	2,425	536	3,042	1,031	2,108	3,702	12,844	
234	VI Rasayani ..	C. T.†															
235	III Ratnagiri ..	M. Cl	37,448	2,623	25,280	6,005	11,607	14,734	97,697	8,400	2,181	19,253	23,179	16,475	25,350	94,838	
236	IV Ravalgaon ..	C. T.	167	64	36	..	..	248	515	66	..	102	4	66	140	378	
237	III Raver	M. Cl.	7,030	6,380	3,930	..	2,790	4,400	24,530	2,660	360	5,000	2,430	90	15,630	26,170	
238	V Revdanda ..	C. T.	500	78	..	..	..	..	578	49	..	195	69	65	..	378	
239	IV Roha-Ashtami	M. Cl.	4,378	589	1,789	..	..	3,434	10,190	1,401	430	3,749	1,428	139	190	7,337	
240	III Sailu	M. Cl.	7,960	2,070	2,570	2,980	..	960	16,540	3,200	410	4,070	4,090	20	1,170	12,960	
241	V Sandor	C. T.	(See Vasai Urban Agglomeration)														
242	III Sangamner ..	M. Cl.	21,070	2,760	9,410	..	..	510	33,750	5,230	1,270	10,390	2,810	240	1,790	21,730	
243	I Sangli	M. Cl.	(See Sangli Urban Agglomeration)														
	Sangli Urban Agglomeration		(See Constituent Units)														
	(i) IV Madhavnagar.	C. T.	1,238	33	63	..	187	..	1,521	..	..	204	307	5	159	675	
	(ii) I Miraj	M. Cl.	29,776	2,362	10,971	..	..	8,697	51,806	7,069	2,300	24,141	26,346	761	3,493	64,110	
	(iii) I Sangli	M. Cl.	122,750	4,267	54,770	2,465	..	13,225	197,477	4,518	2,447	53,557	23,506	34,479	24,679	143,186	
244	IV Sangole ..	M. Cl.	5,410	390	2,730	..	..	1,030	9,560	370	220	2,730	2,360	80	1,450	7,210	
245	IV Sangvi Haveli	C. T.	370	..	50	..	..	..	420	390	..	70	10	..	..	470	
246	V Sasti	C. T.	226	57	39	..	12	..	334	88	..	89	26	..	114	317	
247	IV Sasvad	M. Cl.	6,093	213	2,828	..	..	960	10,094	967	218	4,271	900	299	2,759	9,414	
248	III Satana	M. Cl.	12,520	1,190	2,450	..	2,900	2,220	21,280	3,580	930	5,900	6,160	290	3,870	20,730	
249	II Satara	M. Cl.	38,520	2,790	38,210	2,500	..	2,750	84,770	10,400	2,860	28,670	12,770	21,210	6,930	82,840	
250	IV Satara Road ..	C. T.	592	178	266	550	..	..	1,586	75	223	257	..	386	..	941	
251	IV Satpur ..	M. Cl.	(See Nashik Urban Agglomeration)														

†This is a township being run by Hindustan Organic Chemicals (HOC), hence no information regarding Finance is available for this town

STATEMENT III—*contd.*

Sl. No.	Class and name of town	Civic administration status (in 1980)	Receipt (in Rs. '00)							Expenditure (in Rs. '00)						
			Receipt through taxes, etc.	Revenue derived from municipal properties and power apart from taxation	Government grant	Loan	Advance	Other sources (specify)	Total receipt	General administration	Public safety	Public health and conveniences	Public works	Public institutions	Others (specify)	Total expenditure
(1)	(2)	(3)	(4)	(5)	(6)	(7)	(8)	(9)	(10)	(11)	(12)	(13)	(14)	(15)	(16)	(17)
252	IV Savda ..	M. Cl.	6,110	1,340	3,830	..	..	840	12,120	2,220	490	4,490	5,790	1,080	1,030	15,100
253	IV Savner ..	M. Cl.	4,648	879	7,480	..	..	82	13,089	3,216	528	5,179	1,434	3,948	251	14,556
254	IV Sawantwadi ..	M. Cl.	12,980	500	6,160	..	..	11,40	20,780	6,980	1,000	4,350	4,740	10	2,470	19,550
255	IV Sendurjana ..	M. Cl.	2,000	360	4,760	..	..	620	7,740	1,130	320	2,980	..	3,090	210	7,730
256	III Shahade ..	M. Cl.	10,580	3,160	5,860	3,250	6,720	2,870	32,440	4,090	3,120	8,450	4,890	520	6,900	27,970
257	V Shahapur ..	C. T.	637	23	79	..	26	44	809	92	312	182	8	2	41	637
258	III Shegaon ..	M. Cl.	7,440	2,840	14,220	580	640	1,460	27,200	3,970	520	6,820	1,730	6,070	6,910	26,020
259	VI Shirgaon ..	C. T.	(Information not available)													
260	III Shirpur ..	M. Cl.	12,260	3,950	5,240	..	..	510	21,960	3,980	3,060	6,690	6,980	870	2,540	24,120
261	IV Shirur ..	M. Cl.	5,947	555	2,933	..	..	145	9,580	1,894	2,641	747	3,404	75	239	9,000
262	V Shivatkar (Nira)	C. T.	706	46	..	520	..	1,028	2,300	235	546	64	501	90	480	1,916
263	II Shrirampur ..	M. Cl.	26,030	3,400	29,580	12,790	4,360	18,790	94,950	2,940	3,300	17,710	13,850	3,180	50,700	91,680
264	IV Shrivardhan ..	M. Cl.	3,176	193	1,129	..	..	316	4,814	1,023	547	911	758	56	1,856	5,151
265	V Sindi	M. Cl.	2,650	570	4,070	470	1,000	440	9,200	1,430	230	2,180	110	2,850	1,970	8,770
266	III Sinnar ..	M. Cl.	7,043	858	3,407	..	3,247	2,570	17,125	2,836	627	5,259	3,008	76	5,540	17,346
267	I Solapur	M.Corp.	(See Solapur Urban Agglomeration)													
	Solapur Urban Agglomeration		(See Constituent Units)													
	I Solapur	M.Corp.	386,600	7,170	59,840	177,670	..	152,980	784,260	38,480	13,520	102,240	460,550	1,100	64,300	680,190
268	V Sonpeth ..	M. Cl.	1,740	381	503	..	..	133	2,757	1,000	107	949	..	..	286	2,342
269	VI Sopara ..	C. T.	124	23	43	250	5	6	451	74	101	155	100	35	100	565

270	III Talegaon Dabhade.	M. Cl.	7,300	2,150	2,300	1,500	1,280	400	14,930	1,370	1,340	1,910	5,000	3,800	7,470	20,890
271	III Talode ..	M. Cl.	4,100	680	2,540	..	..	180	7,500	1,930	750	2,460	150	1,010	1,810	8,110
272	III Tasgaon ..	M. Cl.	7,250	150	3,400	3,020	1,380	3,050	18,250	890	710	3,290	6,440	390	6,100	17,820
273	IV Telhara ..	M. Cl.	3,540	510	4,770	..	..	2,800	11,620	2,260	370	2,800	1,530	1,690	3,300	11,950
274	I Thane	M. Cl.	(See Thane Urban Agglomeration)													
	Thane Urban Agglomeration		(See Constituent Units)													
	(i) III Kalwa ..	C. T.	2,403	4,301	323	424	..	..	7,451	1,622	..	..	1,067	55	4,399	7,143
	(ii) III Majivade ..	C. T.	9,588	1,937	632	..	..	..	12,157	1,233	..	..	7,128	268	2,519	11,148
	(iii) I Thane ..	M. Cl.	407,797	133,244	73,909	37,000	..	265,132	917,082	43,354	17,584	207,456	257,874	44,587	314,996	885,851
275	IV Tirora ..	M. Cl.	575	1,040	4,567	..	..	30	6,212	4,222	544	2,113	1,244	2,286	1,498	11,907
276	V Trimbak ..	M. Cl.	880	1,500	9,330	..	..	..	11,710	340	..	880	1,100	..	3,180	5,500
277	IV Tuljapur ..	M. Cl.	6,286	841	2,425	..	..	1,078	10,630	669	382	3,731	3,154	..	1,804	9,740
278	III Tumsar ..	M. Cl.	14,830	1,480	14,770	490	170	8,970	40,710	7,020	1,590	8,320	4,760	8,460	10,020	40,170
279	II Udgir	M. Cl.	14,209	2,425	6,361	1,450	7,696	787	32,928	5,707	970	7,258	8,813	..	10,019	32,767
280	I Ulhasnagar ..	M. Cl.	(See Ulhasnagar Urban Agglomeration)													
	Ulhasnagar Urban Agglomeration		(See Constituent Units)													
	(i) II Ambernath	M. Cl.	110,940	4,420	29,390	..	..	3,460	148,210	12,580	14,820	31,020	22,240	14,150	42,690	137,500
	(ii) I Dombivli ..	M. Cl.	81,940	3,690	22,690	..	..	9,060	117,380	12,790	1,960	45,090	29,350	5,140	5,790	100,120
	(iii) I Kalyan ..	M.Cl.	92,690	7,400	31,760	..	33,340	15,300	180,490	15,900	5,050	66,350	29,590	100	55,490	172,480
	(iv) III Katemanivali.	C. T.	90	..	20	20	..	..	130	300	580	..	..	..	..	880
	(v) IV Mohone ..	C. T.	3,300	..	70	..	340	60	3,770	620	..	830	1,610	90	40	3,190
	(vi) I Ulhasnagar	M. Cl.	172,471	5,887	42,709	..	..	33,553	254,620	23,800	12,378	61,924	38,207	33,934	32,463	202,708
281	IV Umarga ..	M. Cl.	3,145	430	1,478	..	..	412	5,465	1,082	396	1,994	1,968	30	657	6,127
822	III Umarkhed ..	M. Cl.	10,282	348	7,375	678	..	3,816	22,499	4,410	571	6,820	1,109	4,677	5,321	22,908
283	III Umred ..	M. Cl.	9,441	..	11,631	..	..	2,429	23,501	3,591	2,682	4,610	1,657	5,445	5,097	23,082
284	IV Uran	M. Cl.	1,812	376	3,217	..	..	1,423	6,828	924	418	3,886	7,065	89	5,242	17,624
285	III Uran Islampur. ..	M. Cl.	8,060	3,140	3,900	870	6,470	230	22,670	2,430	420	5,480	4,580	50	380	13,340
286	V Vada	C. T.	613	...	46	..	...	...	44	703	75	81	234	..	..	39	429
287	IV Vadgaon Kasba. ..	M. Cl.	4,983	96	2,572	..	2,304	239	10,194	781	443	3,500	2,249	296	1,564	8,833

STATEMENT III—*contd.*

Sl. No.	Class and name of town	Civic administration status (in 1980)	Receipt (in Rs. '00)							Expenditure (in Rs. '00)						
			Receipt through taxes, etc.	Revenue derived from municipal properties and power apart from taxation	Government grant	Loan	Advance	Other sources (specify)	Total receipt	General administration	Public safety	Public health and conveniences	Public works	Public institutions	Others (specify)	Total expenditure
(1)	(2)	(3)	(4)	(5)	(6)	(7)	(8)	(9)	(10)	(11)	(12)	(13)	(14)	(15)	(16)	(17)
288	IV Vadgaon Sheri	C. T.	340	..	160	..	..	..	500	600	..	30	200	..	30	860
289	VI Vadner ..	C. T.	54	..	91	..	..	..	145	18	..	67	..	..	..	85
290	III Vaijapur ..	M. Cl.	(Information not available)													
291	III Varangaon ..	C. T.	2,170	150	140	..	10	170	2,640	240	..	1,820	40	..	190	2,290
292	III Vasai	M. Cl.	(See Vasai Urban Agglomeration)													
	Vasai Urban Agglomeration		(See Constituent Units)													
	(i) V Manikpur ..	C. T.	275	..	44	28	..	642	989	54	170	100	195	1	16	536
	(ii) V Sandor ..	C. T.	260	40	170	..	..	80	550	90	200	10	290	30	60	680
	(iii) III Vasai ..	M. Cl.	9,047	1,793	8,295	1,317	3,399	4,066	27,917	3,404	1,360	5,416	5,994	454	10,665	27,293
293	IV Vengurla ..	M. Cl.	5,300	480	3,120	..	..	40	8,940	3,340	920	3,400	780	240	630	9,310
294	III Virar	C. T.	2,604	80	462	..	74	909	4,129	773	903	1,008	195	20	1,102	4,001
295	III Vita	M. Cl.	6,690	600	3,490	..	960	1,160	12,900	2,080	1,370	4,200	1,720	70	3,260	12,700
296	III Wai	M. Cl.	1,026	163	393	..	15	129	1,731	192	106	147	232	102	570	1,349
297	III Wani	M. Cl.	14,460	1,160	10,730	2,000	680	2,150	31,180	5,020	710	12,140	5,000	3,630	6,070	32,570
298	II Wardha ..	M. Cl.	35,270	1,370	28,160	..	..	50	64,850	8,400	2,050	22,850	12,140	14,720	6,270	66,430
299	IV Wari	C. T.	181	..	78	..	..	..	259	92	21	32	125	..	..	270
300	III Waroda ..	M. Cl.	8,750	1,172	1,751	1,002	43	157	12,875	1,634	287	2,007	472	4,823	1,905	11,128

301	V Warthi	.. C. T.	350	..	50	..	..	50	450	80	..	10	220	..	50	360
302	III Warud	.. M. Cl.	5,700	220	6,570	..	1,450	1,760	15,700	3,400	540	3,680	1,650	4,220	510	14,000
303	VI Warwandi	.. C. T.	(Information not available)													
304	III Washim	.. M. Cl.	16,000	1,160	11,050	..	..	2,740	30,950	4,420	780	12,440	2,100	6,530	4,590	30,860
305	II Yavatmal	.. M. Cl.	38,910	1,810	28,860	..	250	1,880	71,710	10,560	2,890	24,650	7,590	21,330	2,740	69,760
306	III Yawal	.. M. Cl.	5,220	1,220	3,630	..	90	1,990	12,150	1,570	5,200	4,670	750	680	2,670	15,540
307	III Yevla	.. M. Cl.	12,742	1,487	6,423	..	..	3,500	24,152	3,968	597	9,051	4,602	..	3,562	21,780

TOWN DIRECTORY

STATEMENT
Civic and Village

Serial No.	Class and name of Town	Civic administration status (in 1980)	Population	Scheduled Castes and Scheduled Tribes population		Road-length (in kms.)	System of sewerage	Number of latrines		
								Water borne	Service	Others
(1)	(2)	(3)	(4)	(5)		(6)	(7)	(8)	(9)	(10)
				SC	ST					
1	II Achalpur	M. Cl.	81,186	6,480	5,712	PR (67.78) KR (81.25)	OSD ..	439	2,733	..
2	I Ahmadnagar .. .. Ahmadnagar Urban Agglomeration.	M. Cl.	181,210	17,565	1,972	PR (82.00) KR (6.00)	..	483	(See Ahmadnagar 5.271	810
	(*i*) I Ahmadnagar ..	M. Cl.	143.937	12,135	1,320	PR (48.00) KR (6.00)	OSD ..	427	5,246	60
	(*ii*) III Ahmadnagar Cantonment. ..	C. B.	37,273	5,430	652	PR (34.00)	S ..	56	25	750
3	III Ahmadnagar Cantonment	C. B.							(See Ahmadnagar	
4	IV Ahmadpur	M. Cl.	16,537	2,340	125	PR (10.00) KR (2.00)	OSD ..	50	203	500
5	III Akkalkot	M. Cl.	28,371	3,487	660	PR (25.52)	OSD ..	88	498	6
6	I Akola	M. Cl.	225,412	11,278	5,028	PR (387.67)	OSD ..	3,000	7,883	..
7	II Akot	M. Cl.	51,936	2,583	742	PR (12.87) KR (8.05)	OSD ..	74	2,959	122
8	V Alandi	M. Cl.	7,523	295	31	PR (4.87) KR (3.42)	OSD ..	124	200	129
9	IV Alibag	M. Cl.	14,051	565	2,155	PR (16.23)	OSD ..	465	76	11
10	VI Alore	C. T.	3,288	147	8	PR (1.00)	S ..	56	..	..
11	II Amalner	M. Cl.	67,516	4,516	2,811	PR (37.83)	OSD/BSD	386	1,402	82
12	IV Ambad	M. Cl.	11,200	420	69	PR (11.48) KR (5.00)	OSD	25	238	702
13	II Ambarnath	M. Cl.							(See Ulhasnagar	
14	III Ambejogai	M. Cl.	42,362	4,407	145	PR (26.90) KR (5.00)	OSD	20	653	226
15	I Amravati	M. Cl.	261,404	17,297	9,560	PR (194.50) KR (18.50)	OSD	5,592	8,100	..
16	III Anjangaon	M. Cl.	33,583	2,106	1,074	PR (41.83) KR (30.94)	OSD ..	160	840	50
17	III Arvi	M. Cl.	31,119	2,196	2,741	PR (18.91)	OSD	37	1,430	1,420
18	III Ashta	M. Cl.	21,333	2,720	399	PR (22.05) KR (3.33)	OSD	188	46	3
19	V Ashti	C. T.	7,290	594	49	PR (62.56) KR (4.16)	OSD	..	..	84
20	I Aurangabad .. .. Aurangabad Urban Agglomeration.	M. Cl.	316,421	15,624	2,621	PR (151.17) KR (18.19)	..	9,133	(See Aurangabad 10,938	11,000
	(*i*) I Aurangabad	M. Cl.	298,937	14,636	1,971	PR (128.87) KR (16.19)	OSD	9,118	10,000	11,000
	(*ii*) IV Aurabgabad Cantonment.	C. B.	17,484	988	650	PR (22.30) KR (2.00)	OSD	15	938	..
21	IV Aurangabad Cantonment	C. B.							(See Aurangabad	
22	IV Ausa	M. Cl.	16,761	1,505	55	PR (12.00)	OSD ..	10	65	8

IV

Amenities, 1979

STATEMENT IV

Method of disposal of night soil	Protected water supply: Source of supply	Protected water supply: System of storage with capacity in litres (in brackets)	Fire fighting service	Electrification (Number of connections): Domestic	Industrial	Commercial	Road lighting (points)	Others	Serial No.
(11)	(12)	(13)	(14)	(15)	(16)	(17)	(18)	(19)	(1)
WB	W ..	N. A. ..	Yes	4,179	155	1,014	1,456	153	1
Urban Agglomeration)		IG (40,000,000)	..	13,854	882	5,461	3.328	473	2
WB	T	IG (36,000,000)	Yes	12,520	835	5,068	2,058	470	
WB	T	IG (4,000,000)	Ahmadnagar(4)	1,334	47	393	1,270	3	
Urban Agglomeration)									3
WB	T	SR (1,086,000)	Latur (32) ..	581	33	300	150	44	4
WB/ST ..	T	SR (2.000,000)	Yes	1,334	65	480	299	184	5
WB	T	IG (23,500,000)	Yes	16,126	607	5,293	3,987	1,991	6
WB/ST ..	T	SR (1,200,000)	Akola (45) ..	2,002	123	666	1,256	339	7
WB/ST ..	T	SR (675,000)	Pune (19) ..	558	15	167	144	94	8
WB	T	SR (540,000)	Khopoli (110)	2,058	58	548	375	40	9
ST	W.. ..	N. A.	Chiplun (17) ..	114	1	1	27	1	10
ST	T	IG (2,500,000)	Yes	4,332	137	1,000	1,255	248	11
WB/ST ..	T	SR (350,000)	Jalna (31) ..	450	18	216	110	71	12
Urban Agglomeration)									13
WB/ST ..	T	IG (2,700,000)	Latur (60) ..	770	27	330	400	28	14
WB/ST ..	T	IG (4,950,000)	Yes	20,126	902	5,967	6,626	444	15
WB/ST ..	W.. ..	N. A.	Amravati (80) ..	1,582	84	383	514	365	16
WB	T	SR (5,090,000)	Yes	2,201	74	565	645	27	17
WB/ST ..	T	IG (1,476,000)	Sangli (19) ..	1,150	40	240	368	494	18
WB	T	SR (280,000)	Ahmadnagar (43)	400	11	50	250	..	19
Urban Agglomeration)									20
.. ..		SR (109,575,000) IG (1,685,000)	..	22,532	968	5,473	5,480	160	
S ST ..	T	SR (109,575,000)	Yes	21,661	968	5,286	5,120	160	
WB	T	IG (1,685,000)	Aurangabad (3)	871	N. A.	187	360	..	
Urban Agglomeration)									21
HL ..	T	OHT (2,247,500)	Latur (20) ..	671	40	263	323	101	22

TOWN DIRECTORY

Serial No.	Class and name of Town	Civic administration status (in 1980)	Population	Scheduled Castes and Scheduled Tribes population		Road length (in kms.)	System of sewerage	Number of latrines		
								Water borne	Service	Others
(1)	(2)	(3)	(4)	(5)		(6)	(7)	(8)	(9)	(10)
				SC	ST					
23	IV Ayare	C. T.	19,320	208	52	KR (16.00)	S	..	27	..
24	III Badnera	M. Cl.	32,351	1,990	576	PR (14.70)	OSD	147	1,289	32
25	III Balapur	M. Cl	25,422	731	573	PR (6.21) KR (6.66)	OSD	25	350	3,000
26	V Balkum	C. T. ..	9,019	431	79	PR(6.00)	OSD	1	..	..
27	II Ballarpur	M. Cl.	61,398	5,143	4,934	PR (11.74) KR (15.00)	OSD	360	318	56
28	III Baramati	M. Cl.	37,121	6,640	83	PR (13.22) KR (5.00)	OSD	65	504	..
29	II Barshi	M. Cl.	72,537	9,080	694	PR (44.54) KR (30.87)	OSD	627	1,774	80
30	III Basmath	M. Cl.	29,918	1,396	178	PR (0.60) KR (12.00)	OSD	723	722	836
31	IV Bhagur	M. Cl.							(See Nashik Urban	
32	II Bhandara	M. Cl.	56,025	5,738	6,675	PR (33 68) KR (5. 63)	OSD	136	2,141	13
33	III Bhayandar	C. T.	25,646	312	337	PR (10.00)	OSD	80	12	206
34	I Bhiwandi	M. Cl.	115,298	1,408	597	PR (37.00)	OSD	1,509	973	5,000
35	V Bhokardan	M. Cl.	9,681	449	125	PR (11.00) KR (21.00)	OSD	30	150	30
36	IV Bhor	M. Cl.	12,834	658	81	PR (11.27)	OSD	123	261	8
37	IV Bhum	M. Cl.	10,294	890	163	PR (20.00)	OSD	15	66	..
38	I Bhusawal	M. Cl.							(See Bhusawal Urban	
	Bhusawal Urban Agglomeration.		132,142	8,327	3,047	PR (86.59)	..	1,638	2,596	3
	(i) I Bhusawal	M. Cl.	123,133	7,685	2,827	PR (81.59)	OSD	1,326	2,576	..
	(ii) V Kandari	C. T.	9,009	642	220	PR (5.00)	OSD	312	20	3
39	II Bid	M.Cl.	80,287	5,053	161	PR (152.96)	OSD	1,171	4,237	38
40	V Biloli	M.Cl	7,776	748	2,067	PR (6.80)	OSD	32	100	105
41	VI Bina	C.T.	3,183	220	618	PR (1.00)	OSD	..	..	..
42	I Bombay Greater	M. Corp.	8,243,405	399,076	84,073	PR (1,410.51)	S/OSD	2,540	..	15,665
43	III Buldana	M.Cl.	35,914	2,344	856	PR (42.78) KR (18.20)	OSD	..	756	1,086
44	II Chalisgaon	M.Cl.	59,342	3,779	1,643	PR (25.00) KR (4.00)	OSD	404	1,117	1,232
45	I Chandrapur	M.Cl.	115,777	6,814	12,429	PR (40.00) KR (13.00)	OSD	1,136	2,890	765
46	IV Chandur	M.Cl.	13,612	652	457	PR (11.00)	OSD	39	495	12

STATEMENT IV

Method of disposal of night soil	Protected water supply: Source of supply	Protected water supply: System of storage with capacity in litres (in brackets)	Fire fighting serivce	Electrification (Number of connections): Domestic	Industrial	Commercial	Road lighting (points)	Others	Serial No.
(11)	(12)	(13)	(14)	(15)	(16)	(17)	(18)	(19)	(1)
S	W ..	N. A.	Kalyan (10) ..	..	N. A.	N. A.	150	..	23
WB	T	SR (50,000)	Amravati (10)	1,398	39	358	795	176	24
WB	T	SR (15,000)	Akola (24) ..	457	917	240	386	12	25
B	W.. ..	N. A.	Thane (4) ..	800	42	32	N. A.	..	26
WB	T	IG (1,200,000)	Yes	2,230	118	501	251	35	27
WB/ST ..	T.. ..	IG (5,400,000)	Yes	2,514	94	1,472	795	14	28
WB/ST ..	T	OHT (4,340,000)	Yes	3,215	223	1,478	1,139	419	29
WB	T	IG (1,350,900)	Nanded (39) ..	1,881	64	467	1,232	121	30
Agglomeration)									31
WB	T	IG (1,350,000)	Yes	4,323	160	908	1,365	295	32
B	T	SR (180,000)	Thane (26) ..	400	100	50	86	..	33
ST/WB ..	T	SR (55,500,000)	Yes	18,859	6,019	1,736	1,167	511	34
WB	T	SR (2,250,000)	Jalna (54) ..	209	11	72	199	..	35
WB	T	SR (900,000)	Yes	1,312	34	329	207	3	36
WB	W.. ..	N. A.	Barshi (24) ..	558	17	83	305	..	37
Agglomeration)									38
.. ..		IG (5,400,000) OHT (5,000)	..	10,110	191	2,164	2,213	136	
WB	T	IG (5,400,000)	Yes	9,871	184	2,158	2,213	50	
WB	T	OHT (5,000)	Bhusawal (5) ..	239	7	6	N. A.	86	
WB	T	SR (4,050,000)	Yes ..	8,536	188	1,488	1,742	394	39
WB	T	IG (280,000)	Nanded (99)	343	17	96	192	16	40
S	T	SR (1,000)	Nagpur (19) ..	115	2	1	42	..	41
ST	T	SR (2,100,000,000)	Yes	419,218	12,527	122,049	24,397	455	42
WB	T	IG (1,700,000)	Khamgaon (68)	1,908	61	954	655	97	43
WB	T	SR (1,890,000)	Yes	4,487	223	1,239	1,265	147	44
WB	T	IG (10,200,000)	Yes	8,418	365	2,350	2,750	167	45
HL/ST ..	T	SR (342,000)	Amravati (21)	788	51	268	314	88	46

TOWN DIRECTORY

Serial No.	Class and name of Town	Civic administration status (in 1980)	Population	Scheduled Castes and Scheduled Tribes population		Road length (in kms.)	System of sewerage	Number of latrines		
								Water borne	Service	Others
(1)	(2)	(3)	(4)	(5)		(6)	(7)	(8)	(9)	(10)
				SC	ST					
47	IV Chandur Bazar	M.Cl.	11,923	794	108	PR (6.44) KR (6.02)	OSD	55	542	78
48	V Chandvad	C.T.	9,946	928	876	PR (3.20)	OSD	130	235	16
49	V Chicholi	C.T.	8,541	1,060	1,028	PR (4.00)	OSD	117	..	24
50	VI Chikalda	M.Cl.	2,620	373	591	PR (19.00) KR (28.00)	S BSD	167	150	170
51	V Chikanghar	C.T.	9,976	417	179	KR (4.00)	OSD	..	50	..
52	III Chikhli	M.Cl.	27,606	2,041	129	PR (33.00)	OSD	231	524	35
53	III Chiplun	M. Cl.	27,250	620	60	PR (27.06) KR (6.85)	OSD	726	..	522
54	V Chole	C.T.	8,444	311	92	KR (3.00)	OSD	..	..	..
55	III Chopda	M.Cl.	40,931	2,397	1,660	PR (16.59) KR (3.50)	OSD	64	675	715
56	V Dabhol	C.T.	6,363	30	26	PR (22.00)	OSD	..	1	90
57	V Dahanu .. .. .. Dahanu Urban Agglomeration.	C.T.	15,666	160	2,437	PR (9.73)	..	841	(See Dahanu Urban 59	..
	(*i*) V Dahanu	C. T.	7,344	64	1,089	PR (8.00)	OSD	300	43	..
	(*ii*) V Malyan	C. T.	8,322	96	1,348	PR (1.73)	OSD	541	16	..
58	V Dapoli Camp	C. T.	7,832	225	15	PR (4.61)	OSD	N.A.	5	935
59	IV Darwha	M. Cl.	19,772	1,312	957	PR (13.58)	OSD	..	937	35
60	III Daryapur Banosa ..	M. Cl.	25,904	2,529	1,569	PR (24.25) KR (15.50)	OSD	148	946	5
61	IV Dattapur Dhamangaon	M. Cl.	18,349	1,230	1,567	PR (12.59) KR (21.70)	OSD	200	585	12
62	IV Daund .. .. .. Daund Urban Agglomeration	M. Cl.	44,893	8,083	595	PR (30.08) KR (4.00)	..	495	(See Daund 877	9
	(*i*) IV Daund	M. Cl.	19,318	3,378	233	PR (9.08)	OSD	83	367	9
	(*ii*) III Daund	N. M.	25,575	4,705	357	PR (21.00) KR (4.00)	OSD	412	510	..
63	III Daund	N. M.							(See Daund	
64	VI Davlameti	C. T.	1,771	194	121	PR (2.00)	OSD	1	..	..
65	III Deglur	M. Cl.	27,625	2,059	2,817	PR (11.40) KR (4.20)	OSD	186	600	381
66	V Dehu	C. T.							(See Pune	
67	III Dehu Road Cantonment	C. B.							(See Pune	
68	II Deolali Cantonment ..	C. B.							(See Nasik	
69	IV Deoli	M. Cl.	11,566	652	690	PR (15.51) KR (9.87)	OSD	61	235	167
70	IV Desaiganj	M. Cl.	15,503	809	1,182	PR (24.00) KR (5.60)	OSD	131	285	..

STATEMENT IV

Method of disposal of night soil	Protected water supply: Source of supply	Protected water supply: System of storage with capacity in litres (in brackets)	Fire fighting service	Electrification (Number of connections): Domestic	Industrial	Commercial	Road lighting (points)	Others	Serial No.
(11)	(12)	(13)	(14)	(15)	(16)	(17)	(18)	(19)	(1)
WB/ST ..	W.. ..	N. A.	Achalpur (28)	527	18	223	164	92	47
B/ST ..	T	SR (19,000)	Manmad (20)	631	21	177	257	70	48
ST	T	IG (7,000)	Nagpur (12) ..	534	6	1	224	..	49
WB/ST ..	T	SR (6,165,000)	Achalpur (50)	267	6	25	200	2	50
S	W ..	N. A	Kalyan (1) ..	650	15	4	3	..	51
WB	T	SR (1,200,000)	Khamgaon (62)	1,137	60	370	550	230	52
ST	T	SR (9,000,000)	Yes	3,000	76	722	1,198	36	53
S	T	SR (40,000)	Kalyan (3) ..	700	75	7	40	..	54
WB	T	SR (140,000,	Yes	2,370	80	502	914	119	55
ST	W.. ..	N. A.	Kolhapur (115)	544	12	89	80	60	56
Agglomeration)		N. A.	..	2,400	210	671	345	89	57
WB	W.. ..	N. A.	Bombay (124)	1,225	38	102	165	6	
WB	W.. ..	N. A. ..	Bombay (120)	1,175	172	569	180	83	
ST/WB ..	W ..	N. A. ..	Ratnagiri (153)	1,163	37	333	93	34	58
WB	T	SR (80.000)	Yavatmal (43)	909	41	581	550	..	59
WB/ST ..	T	IG (2,000,000)	Amravati (52)	1,184	45	336	509	2	60
HL	T	SR (400,000)	Yes	979	66	383	522	119	61
Urban Agglomeration)		SR (1,547,000)	..	1,942	51	575	318	35	62
WB/ST ..	T	SR (1,137,000)	Baramati (38)..	1,561	50	547	200	35	
ST	T	SR (410,000)	Baramati (38)	381	1	28	118	..	
Urban Agglomeration)									63
ST	T	SR (7,000)	Nagpur (13) ..	27	N. A.	1	N. A.	..	64
WB/ST ..	T	SR (2,300,000)	Nanded (82) ..	1,146	65	505	678	19	65
Urban Agglomeration)									66
Urban Agglomeration)									67
Urban Agglomeration)									68
WB/ST ..	T	IG (610,000)	Pulgaon (24) ..	644	34	132	205	171	69
HL	T	IG (500,000)	Nagpur (129)	719	131	499	480	186	70

TOWN DIRECTORY

Serial No.	Class and name of Town	Civic administration status (in 1980)	Population	Scheduled Castes and Scheduled Tribes population		Road length (in kms.)	System of sewerage	Number of latrines		
								Water borne	Service	Others
(1)	(2)	(3)	(4)	(5)		(6)	(7)	(8)	(9)	(10)
				SC	ST					
71	IV Deulgaon Raja	M. Cl.	14,088	720	29	PR (5.00) KR (5.60)	OSD	70	549	..
72	III Dharangaon	M. Cl.	28,736	1,202	974	PR (4.00) KR (7.29)	OSD	24	673	24
73	IV Dharmabad	M. Cl.	19,146	1,874	2,427	PR (9.00) KR (7.00)	OSD	18	156	..
74	IV Dharur	M. Cl.	12,836	1,821	99	PR (113.99) KR (10.00)	OSD	25	67	64
75	I Dhule	M. Cl.	210,759	11,237	8,400	PR (95.57) KR (86.61)	OSD	275	3,219	..
76	III Digras	M. Cl.	26,503	1,120	1,873	PR (20.80) KR (3.45)	OSD	63	442	102
77	I Dombivli	M. Cl.							(See Ulhasnagar	
78	III Dondaicha	M. Cl.	25,890	1,418	3,363	PR (11.04)	OSD	72	226	165
79	V Dudhani	M. Cl.	8,300	1,013	274	PR (7.00) KR (7.00)	OSD	4	149	116
80	IV Eklahare	C. T.	10,318	967	559	PR (6.00) KR (3.00)	BSD	1,020	3	..
81	III Erandol	M. Cl.	22,797	999	893	PR (6.66) KR (7.13)	OSD	55	595	..
82	IV Faizpur	M. Cl.	17,629	641	968	PR (1.90) KR (11.90)	OSD	95	464	12
83	IV Gadhinglaj	M. Cl.	18,535	2,201	70	PR (20.00) KR (8.65)	OSD	56	335	..
84	IV Gajabandhan Patharli ..	C. T.	13,474	175	82	KR (10.00)	OSD	..	4	..
85	IV Gandhinagar	C. T.							(See Kolhapur	
86	IV Gangakhed	M. Cl.	19,739	1,102	55	PR (16.26)	OSD	100	2	300
87	IV Gangapur	M. Cl.	11,468	427	98	PR (2.25) KR (3.00)	OSD	40	202	6
88	IV Georai	M. Cl.	15,495	1,023	90	PR (86.42)	OSD	32	215	450
89	V Ghansoli	C. T.	8,062	548	105	KR (3.00)	OSD	..	..	..
90	IV Ghatanji	M. Cl.	12,628	880	1,279	PR (9.60) KR (14.00)	OSD	227	220	47
91	IV Ghugus	C. T.	15,214	2,084	752	PR (2.95) KR (10.00)	OSD	50	..	15
92	I Gondiya	M. Cl.	100,423	11,576	6,030	PR (57.84) KR (73.16)	OSD	548	4,867	..
93	V Goregaon	C. T.	5,813	409	6	KR (2.00)	OSD	205	15	511
94	III Hadapsar	C. T.							(See Pune	
95	IV Hadgaon	M. Cl.	11,127	970	815	PR (10.00)	OSD	64	200	279
96	VI Harnai	C. T.	4,703	33	143	PR (6.10)	OSD	N.A.	2	73
97	I Hinganghat	M. Cl.	59,075	2,798	5,781	PR (43.02)	OSD	617	3,000	3,244

STATEMENT IV

Method of disposal of night soil	Protected water supply: Source of supply	Protected water supply: System of storage with capacity in litres (in brackets)	Fire fighting service	Electrification (Number of connections): Domestic	Industrial	Commercial	Road lighting (points)	Others	Serial No.
(11)	(12)	(13)	(14)	(15)	(16)	(17)	(18)	(19)	(1)
WB/ST ..	T	IG (540,000)	Jalna (26) ..	671	65	299	276	84	71
HL	T	IG (1,980,000)	Yes	1,943	82	305	591	79	72
WB/ST ..	T	SR (810,000)	Nanded (88) ..	688	198	324	298	70	73
WB	T	IG (540,000)	Bid (1) ..	532	19	107	244	63	74
WB	T	SR (25,875,000)	Yes	15,637	695	4,020	1,842	147	75
WB	T	SR (1,000,000)	Yavatmal (69)	1,216	72	460	640	204	76
(Urban Agglomeration)									77
WB	T	IG (1,665,000)	Yes	1,505	87	526	514	61	78
WB	T	SR (300,000)	Solapur (65) ..	285	18	62	114	17	79
ST	T	SR (10,000)	Nashik Road (9)	1,045	N. A.	N. A.	200	..	80
WB	T	IG (454,900)	Yes	1,352	60	230	343	348	81
WB	T	SR (1,080,000)	Yes	1,286	36	215	456	100	82
WB/ST ..	T	SR (675,000)	Yes	1,538	52	544	402	234	83
S	W ..	N. A.	Kalyan (6) ..	2,400	130	90	185	..	84
(Urban Agglomeration)									85
HL	T	IG (900,000)	Parbhani (36)	782	53	333	375	11	86
WB	T	SR (50,000)	Aurangabad (32)	565	40	190	202	110	87
WB	T	IG (540,000)	Bid (34) ..	657	58	289	235	84	88
B	W ..	N. A.	Thane (8) ..	810	N. A.	15	85	..	89
B/WB ..	T	SR (509,000)	Yavatmal (41)	808	19	162	260	28	90
S	W	N. A.	Chandrapur (24)	10	4	1	200	..	91
WB	T	IG (3,600,000)	Yes	6,328	423	2,209	2,144	74	92
S	T	SR (45,000)	Mahad (24) ..	683	25	212	180	5	93
(Urban Agglomeration)									94
WB	T	IG (375,000)	Nanded (62) ..	383	17	142	165	66	95
ST	W	N. A.	Ratnagiri (161)	410	7	71	93	12	96
WB	T	SR (3,100,000)	Nagpur (76) ..	4,035	131	869	1,256	131	97

TOWN DIRECTORY

Serial No.	Class and name of Town	Civic administration status (in 1980)	Population	Scheduled Castes and Scheduled Tribes population		Road length (in kms.)	System of sewerage	Number of latrines		
								Water borne	Service	Others
(1)	(2)	(3)	(4)	(5)		(6)	(7)	(8)	(9)	(10)
				SC	ST					
98	III Hingoli	M. Cl.	41,568	3,215	945	PR (25.88)	OSD	151	3,455	3,636
99	I Ichalkaranji	M. Cl.	133,751	11,694	753	PR (78.34) KR (42.77)	OSD	726	711	186
100	III Igatpuri	M. Cl.	20,461	2,614	963	PR (18.00) KR (7.00)	OSD CD	194	495	547
101	V Indapur	M. Cl.	9,418	1.263	42	PR (6.00) KR (1.00)	OSD	36	180	195
102	IV Jalgaon	M. Cl.	17,901	647	34	PR (14.00)	OSD	35	8	946
103	I Jalgaon	M. Cl.	145,335	7,766	4,938	PR (83.07)	OSD	4,500	3498	..
104	I Jalna	M. Cl.	122,276	7,166	570	PR (91.14)	OSD	1.263	8,146	..
105	V Jawhar	M. Cl.	7,055	543	1,874	PR (21.44) KR (1.00)	OSD	195	65	35
106	III Jaysingpur	M. Cl.	24,012	1,897	354	PR (216.00) KR (52.00)	OSD	398	354	353
107	V Jejuri	M. Cl.	5,126	394	104	PR (4.42) KR (8.21)	OSD	..	85	8
108	III Jintur	M. Cl.	20,251	1,146	154	PR (22.50)	OSD	352	1,958	700
109	IV Junnar	M. Cl.	18,311	941	793	PR (12.99) KR (2.67)	OSD	494	156	20
110	III Kabnur	C. T.	30,275	3,206	340	PR (3.00) KR (22.00)	OSD	215	..	..
111	IV Kagal	M. Cl.	16,545	2,353	176	PR (18.00) KR (9.88)	OSD	67	170	185
112	III Kalamb	C. T.	23,129	2,376	170	PR (20.00) KR (5.00)	OSD	105	204	200
113	IV Kalamb	M. Cl.	13,788	881	336	PR (7.90)	OSD	20	430	..
114	IV Kalamnuri	M. Cl.	11,845	343	165	PR (3.00) KR (7.00)	OSD	60	1,198	2
115	IV Kalas	C. T.	11,058	1,235	280	PR (2.19)	OSD	..	10	..
116	V Kalmeshwar	M. Cl.	9,439	585	2,011	PR (11.66)	OSD	..	190	64
117	III Kalwa	C. T.							(See Thane	
118	I Kalyan	M. Cl.							(See Ulhasnagar	
119	II Kamptee	M. Cl.							(See Nagpur	
120	IV Kamptee Cantonment ..	C. B.							(See Nagpur	
121	V Kandari	C. T.							(See Bhusawal	
122	IV Kandhar	M. Cl.	12,317	835	103	PR (6.38) KR (4.83)	OSD/ BSD	..	100	855
123	IV Kanhan (Pipri)	C. T.	.12,060	1,519	863	KR (0.80)	OSD	N.A.	..	..
124	VI Kankavli	C. T.	2,203	91	32	PR (5.00) KR (10.00)	OSD	100	4	20
125	IV Kannad	M. Cl.	16,391	987	355	PR (13.66) KR (10.50)	OSD	432	235	25

STATEMENT IV

Method of disposal of night soil	Protected water supply: Source of supply	Protected water supply: System of storage with capacity in litres (in brackets)	Fire fighting service	Electrification (Number of connections): Domestic	Industrial	Commercial	Road lighting (points)	Others	Serial No.
(11)	(12)	(13)	(14)	(15)	(16)	(17)	(18)	(19)	(1)
WB ..	.. T	IG (1,590,050)	Parbhani (67)	2,879	40	490	1,089	28	98
B/WB	.. T	SR (17,100,000)	Yes	5,810	5,261	3,024	1,216	23	99
WB/ST	.. T	OHT (14,000,000)	Nashik (44) ..	1,323	37	368	313	3	100
WB/ST	.. T	SR (180,000)	Walchand Nagar (27)	4	10	75	195	200	101
WB/ST	.. T	OHT (975,000)	Akola (89) ..	554	32	189	389	272	102
WB ..	.. T	IG (10,800,000)	Yes	16,778	517	4,982	3,694	3,357	103
WB/ST	.. T	SR (9,000,000)	Yes	5,301	465	2,385	2,086	816	104
ST/WB	.. T	SR (720,000)	Bhiwandi (50)	1,568	64	392	140	51	105
WB/ST	.. T	SR (8,100,000)	Yes	1,342	311	967	585	131	106
WB ..	.. T	IG (900,000)	Pune (47) ..	447	15	136	219	39	107
HL ..	.. T	IG (675,000)	Parbhani (44)	622	61	311	381	86	108
WB ..	.. T	SR (1,012,500)	Pune (90) ..	1,473	51	580	302	20	109
ST ..	.. T	SR (100,000)	Ichalkaranji (3)	608	74	98	N. A.	14	110
WB/ST	.. T	SR (209,000)	Yes	1,098	31	255	313	147	111
WB/ST	.. T	OHT (50,000)	Yes	188	200	166	110	..	112
WB ..	.. T	IG (540,000)	Latur (60) ..	188	13	166	240	..	113
WB/ST	.. T	SR (375,000)	Nanded (48) ..	501	20	149	241	57	114
S ..	.. W	N. A.	Pune (8) ..	510	5	75	87	..	115
WB ..	.. W	N. A.	Nagpur (16) ..	680	24	173	352	108	116
Urban Agglomeration)									117
Urban Agglomeration)									118
Urban Agglomeration)									119
Urban Agglomeration)									120
Urban Agglomeration)									121
WB ..	.. T	OHT (817,200)	Nanded (51) ..	550	22	300	311	..	122
ST ..	.. W	N. A.	Nagpur (20) ..	60	4	6	75	..	123
WB ..	.. T	SR (75,000)	Kolhapur (130)	934	80	296	160	..	124
WB ..	.. T	SR (5,400,000)	Aurangabad (63)	1,300	35	220	276	48	125

Serial No.	Class and name of Town	Civic administration status (in 1980)	Population	Scheduled Castes and Scheduled Tribes population		Road length (in kms.)	System of sewerage	Number of latrines		
								Water borne	Service	Others
(1)	(2)	(3)	(4)	(5)		(6)	(7)	(8)	(9)	(10)
				SC	ST					
126	II Karad	M. Cl.	54,364	3,075	192	PR (28.04) KR (6.44)	OSD/ BSD	703	467	643
127	III Karanja	M. Cl.	39,749	2,213	1,181	PR (6.30) KR (11.70)	OSD	137	1,521	7
128	V Karjat	C. T.	7,970	113	126	PR (4.90) KR (1.00)	OSD	162	122	..
129	IV Karmala	M. Cl.	16,729	2,537	314	PR (7.00) KR (4.00)	Pt	153	309	307
130	III Katemanivali	C. T.							(See Ulhasnagar	
131	III Katol	M. Cl.	24,033	2,488	2,860	PR (20.50) KR (6.00)	OSD	158	641	..
132	V Kegaon	C. T.	6,635	759	186	PR (2.00)	OSD	12	27	
133	IV Khadakvasla	C. T.							(See Pune	
134	II Khamgaon	M. Cl.	61,992	3,576	796	PR (40.69) KR (38.31)	OSD	469	2,198	570
135	IV Khapa	M. Cl.	12,722	1,246	5,039	PR (2.00) KR (4.16)	OSD/Pt	130	324	2
136	IV Khed	M. Cl.	10,203	436	17	PR (14.61)	OSD	152	189	450
137	III Khopoli	M. Cl.	32,102	789	2,744	PR (13.77) KR (0.25)	OSD	40	40	4
138	V Khuldabad	M. Cl.	8,315	497	309	PR (9.00) KR (1.00)	OSD	7	250	..
139	IV Kinwat	M. Cl.	16,476	1,786	865	PR (16.00)	OSD	38	100	220
140	II Kirkee Cantonment ..	C. B.							(See Pune	
141	III Kirloskarwadi	C. T.	20,512	1,476	94	PR (6.00) KR (6.00)	OSD	..	4	388
142	I Kolhapur	M. Corp.							(See Kolhapur	
	Kolhapur Urban Agglomeration		351,392	38,429	805	PR (232.00) KR (12.00)	..	9,807	6,398	11
	(*i*) IV Gandhinagar	C. T.	10,767	737	17	PR (5.00)	OSD	306	300	4
	(*ii*) I Kolhapur	M. Corp.	340,625	37,692	788	PR (227.00) KR (12.00)	OSD	9,501	6,098	7
143	IV Kolshet	C. T.	10,190	685	702	KR (8.00)	OSD	..	..	..
144	III Kopargaon	M. Cl.	36,886	3,557	880	PR (14.97) KR (8.53)	OSD	86	395	..
145	IV Koregaon	C. T.	14,594	854	121	PR (5.00) KR (3.00)	OSD	130	182	2
146	IV Kulgaon	C. T.	13,297	403	605	N.A.	OSD	..	..	..
147	IV Kundalvadi	M. Cl.	11,617	703	2,552	PR (7.24)	OSD	..	79	42
148	IV Kurduvadi	M. Cl.	19,554	3,842	207	PR (13.42) KR (5.00)	OSD	9	172	166

STATEMENT IV

Method of disposal of night soil	Protected water supply: Source of supply	Protected water supply: System of storage with capacity in litres (in brackets)	Fire fighting service	Electrification (Number of connections): Domestic	Industrial	Commercial	Road lighting (points)	Others	Serial No.
(11)	(12)	(13)	(14)	(15)	(16)	(17)	(18)	(19)	(1)
WB/S .. T	SR (6,750,000)	Yes	3,945	211	1,886	979	4	126
B/WB .. W.. ..	N. A.	Amravati (65) ..	1,736	368	559	610	105	127
WB .. .. T	OHT (10,500,000)	Panvel (30) ..	154	35	392	224	1,380	128
WB .. .. T	IG (1,550,000)	Yes	739	45	515	376	..	129
Urban Agglomeration)								130
WB .. .. T	SR (540,000)	Nagpur (58) ..	1,579	369	361	565	77	131
B .. .. T	SR (14,000)	Uran (3) ..	369	2	N. A.	N. A.	N. A.	132
Urban Agglomeration)								133
WB/ST .. T	IG (6,375,000)	Yes	3,784	200	1,192	1,408	102	134
B/ST .. T	SR (500,000)	Nagpur (35) ..	862	41	142	394	45	135
WB .. .. T	SR (2,250,000)	Yes	742	30	305	413	..	136
ST .. .. T	IG (750,000)	Yes	154	71	510	584	14	137
WB .. .. T	SR (225,000)	Aurangabad (26)	608	23	105	181	8	138
WB/ST .. T	SR (540,000)	Nanded (148) ..	670	41	287	52	15	139
Urban Agglomeration)								140
S .. .. T	SR (430,000)	Sangli (55) ..	1,257	182	106	823	..	141
Urban Agglomeration)								142
.. .. ..	SR (36,000,000) IG (900,000)	.. ..	30,854	1,549	11,471	8,492	1,243	
ST .. .. T	IG (900,000)	Kolhapur (9) ..	1,139	23	323	120	6	
ST .. .. T	SR (36,000,000)	Yes	29,715	1,526	11,148	8,372	237	
B .. .. W.. ..	N. A.	Thane (6) ..	350	30	20	N. A.	..	143
WB/ST .. T	SR (3,100,000)	Yes	1,949	226	1,133	859	518	144
WB .. .. T	OHT (6,510,000)	Satara (19) ..	635	44	338	187	31	145
B .. .. W.. ..	N. A.	Ulhasnagar (10)	N. A.	N. A.	N. A.	N. A.	..	146
WB .. .. T	IG (400,000)	Nanded (78)..	365	25	132	454	8	147
WB .. .. T	IG (1,365,000)	Barshi (35) ..	880	38	380	335	85	148

TOWN DIRECTORY

Serial No.	Class and name of Town	Civic administration status (in 1980)	Population	Scheduled Castes and Scheduled Tribes population		Road length (in kms.)	System of sewerage	Number of latrines		
								Water borne	Service	Others
(1)	(2)	(3)	(4)	(5)		(6)	(7)	(8)	(9)	(10)
				SC	ST					
149	IV Kurundvad	M. Cl.	17,084	1,543	104	PR (12.80) KR (4.30)	OSD	7	220	248
150	V Lasalgaon	C. T.	8,638	755	263	P R (1.00) KR (2.00)	OSD	15	562	247
151	I Latur	M. Cl.	111,986	11,026	1,585	PR (68.60)	OSD	513	2,048	12
152	IV Lohagaon	C. T.								(See Pune
153	III Lonavala	M. Cl.	36,260	2,187	1,309	PR (46.60) KR (8.70)	OSD	1,930	1,106	5
154	IV Madhavnagar	C. T.								(See Sangli
155	V Mahabaleshwar	M. Cl.	9,061	919	181	PR (76.38) KR (59.54)	OSD/S	1,348	122	..
156	IV Mahad	M. Cl.	15,196	962	65	PR (18.09) KR (18.50)	OSD	464	6	180
157	IV Maindargi	M. Cl.	11,079	1,111	368	PR (14.70) KR (1.81)	OSD	1	51	1
158	VI Majari	C. T.	1,894	125	174	KR (6.15)	OSD	5	..	1
159	III Majivade	C. T.								(See Thane
160	I Malegaon	M. Cl.	245,883	5,376	4,275	PR (102.00) KR (30.00)	OSD	1,096	3,434	..
161	III Malkapur	M. Cl.	43,121	1,626	457	PR (10.16) KR (25.84)	OSD	105	2,436	40
162	VI Malkapur	M. Cl.	4,845	850	7	PR (7.20) KR (3.50)	OSD	49	184	8
163	IV Malwan	M. Cl.	17,328	367	30	PR (24.79) KR (2.02)	OSD	250	415	..
164	V Malyan	C. T.								(See Dahanu
165	IV Mangalvedhe	M. Cl.	16,802	2,085	144	PR (14.50) KR (9.94)	OSD	19	117	9
166	IV Mangrulpir	M. Cl.	17,875	756	700	PR (11.74)	OSD	25	833	900
167	V Manikpur	C. T.								(See Vasai
168	III Manjlegaon	M. Cl.	22,555	1,035	49	PR (116.60)	OSD	127	460	2
169	II Manmad	M. Cl.	51,439	5,188	1,984	PR (55.64)	OSD	711	832	54
170	III Manwath	M. Cl.	21,830	564	132	PR (40.16)	OSD	175	926	250
171	VI Matheran	M. Cl.	3,920	411	163	PR (23.66) KR (29.00)	OSD	106	..	239
172	III Mehkar	M. Cl.	22,382	2,146	133	PR (9.52)	OSD	260	679	..
173	IV Mhasvad	M. Cl.	14,749	1,613	19	PR (72.19) KR (59.83)	OSD	34	104	..
174	I Miraj	M. Cl.								(See Sangli
175	V Mohadi	C. T.	7,026	361	3,015	PR (1.40)	OSD	140	12	152

STATEMENT IV

Method of disposal of night soil	Protected water supply: Source of supply	Protected water supply: System of storage with capacity in litres (in brackets)	Fire fighting service	Electrification (Number of connections): Domestic	Industrial	Commercial	Road lighting (points)	Others	Serial No.
(11)	(12)	(13)	(14)	(15)	(16)	(17)	(18)	(19)	(1)
WB	T	IG (11,700,000)	Yes ..	2,000	270	390	355	65	149
HL/ST ..	T	IG (170,000)	Nashik (74) ..	4,030	69	350	400	8	150
WB	T	SR (4,387.500)	Yes	5,243	425	2,495	1,613	221	151
Urban Agglomeration)									152
WB/ST ..	T	OHT (4,25?.000)	Yes	3,711	245	942	227	34	153
Urban Agglomeration)									154
B/WB ..	T	SR (13,860,000)	Satara (41) ..	741	42	229	455	16	155
S	T	IG (1,600,000)	Yes	1,433	66	561	477	5	156
WB	T	OHT (675,000)	Solapur (50) ..	341	12	96	206	74	157
S	T	SR (?,000)	Chandrapur (40)	50	N. A.	1	30	50	158
Urban Agglomeration)									159
WB	T	OHT (10,800,000)	Yes	13,171	3,050	5,035	3,984	150	160
WB/ST ..	T	SR (2,250,000)	Khamgaon (43)	2,133	85	721	564	477	161
WB	T	IG (25,000)	Yes	499	19	197	139	22	162
ST	W.. ..	N. A.	Yes	1,927	54	475	1,097	135	163
Urban Agglomeration)									164
WB	T	SR (1,000,000)	Pandharpur (2?)	425	35	900	450	10	165
WB	T	SR (325,000)	Akola (58) ..	664	27	244	370	68	166
Urban Agglomeration)									167
WB/HL ..	T	IG (682,000)	Bid (71) ..	665	66	304	278	22	168
WB	T	SR (2,250,000)	Yes	1,667	85	667	538	133	169
WB	T	IG (1,980,000)	Parbhani (38)	760	105	390	365	177	170
ST)WB ..	T	SR (270,000)	Panvel (52) ..	62	6	48	546	731	171
WB/ST ..	T	SR (1,035,000)	Akola (106) ..	807	49	380	353	85	172
WB/ST ..	T	IG (162,000)	Pandharpur(54)	615	44	101	266	224	173
Urban Agglomeration)									174
HL	T	IG (250,000)	Bhandara (22)	762	15	52	199	104	175

TOWN DIRECTORY

Serial No.	Class and name of Town	Civic administration status (in 1980)	Population	Scheduled Castes and Scheduled Tribes population		Road length (in kms.)	System of sewerage	Number of latrines		
								Water borne	Service	Others
(1)	(2)	(3)	(4)	(5)		(6)	(7)	(8)	(9)	(10)
				SC	ST					
176	IV Mohone	C. T.							(See Ulhasnagar	
177	V Mohpa	M. Cl.	6,430	494	623	PR (6.32) KR (5.22)	OSD	128	266	..
178	III Morshi	M. Cl.	20,524	1,473	1,788	PR (35.30)	OSD	..	1,100	..
179	V Mowad	M. Cl.	6,971	226	1,448	PR (1.60)	OSD	..	140	3
180	V Mudkhed	M. Cl.	9,865	555	477	PR (3.02) KR (3.02)	OSD	..	145	128
181	IV Mukhed	M. Cl.	14,006	2,130	1,594	PR (13.00)	OSD	..	25	9
182	III Mumbra	C. T.	22,657	377	913	PR (6.00)	BSD	..	..	..
183	V Murgud	M. Cl.	8,613	1,011	74	PR (8.50)	OSD	10	97	97
184	III Murtijapur	M. Cl.	28,991	2,023	865	PR (24.40)	OSD	150	1,347	..
185	IV Murud	M. Cl.	11,235	222	1,426	PR (19.60)	Pt	5	..	..
186	IV Murum	M. Cl.	13,451	2,664	103	PR (9.62) KR (4.50)	OSD	35	30	30
187	III Nagaon	C. T.	29,513	265	532	PR (2.02) KR (8.05)	OSD	500	100	200
188	I Nagpur	M. Corp.							(See Nagpur	
	Nagpur Urban Agglomeration ..		1,302,066	83,785	140,059	PR(631.47) KR (93.50)	..	2,351	13,835	5,000
	(i) II Kamptee	M. Cl.	67,364	4,531	1,364	PR (33.65)	OSD	350	4,885	5,000
	(ii) IV Kamptee Cantonment.	C. B.	15,241	1,635	170	PR (41.32) KR (8.00)	OSD	1	250	..
	(iii) I Nagpur	M.Corp.	1,219,461	77,619	138,525	PR (556.50) R (85.50)	OSD/S	2,000	8,700	..
189	V Naldurg	M. Cl.	9,665	781	47	PR (17.24) KR (9.11)	OSD/S	2	67	..
190	I Nanded	M. Cl.	191,269	7,741	2,940	PR (97.68)	BSD	4,925	7,558	..
191	IV Nandgaon	M. Cl.	17,768	1,759	643	PR (19.99)	OSD	507	221	..
192	III Nandura	M. Cl.	24,402	1,291	206	PR (2.12) KR (14.88)	OSD	38	812	28
193	II Nandurbar	M. Cl.	65,394	3,739	5,548	PR (34.25) KR (8.78)	OSD/ BSD	1,689	1,717	501
194	IV Narkhed	M. Cl.	15,878	1,869	1,098	PR (0.88) KR (4.73)	OSD Pt	290	354	..
195	III Narnoli	C. T.	25,788	586	391	KR (6.00)	OSD	300	102	20

STATEMENT IV

Method of disposal of night soil	Protected water supply: Source of supply	Protected water supply: System of storage with capacity in litres (in brackets)	Fire fighting serivce	Electrification (Number of connections): Domestic	Industrial	Commercial	Road lighting (points)	Others	Serial No.
(11)	(12)	(13)	(14)	(15)	(16)	(17)	(18)	(19)	(1)
Urban Agglomeration)									176
WB	T	SR (7,000)	Nagpur (38) ..	455	12	36	217	217	177
WB	T	SR (20,000)	Amravati (55)	1,084	31	243	366	8	178
WB	T	SR (2,000)	Nagpur (96) ..	416	13	60	612	3	179
WB	T	IG (630,000)	Nanded (25) ..	374	18	116	279	75	180
WB	T	SR (630,000)	Nanded (75) ..	548	24	270	392	..	181
WB	W.. ..	N. A.	Thane (10) ..	364	24	340	N. A.	..	182
WB	T	SR (1,500,000)	Kolhapur (43)	645	16	135	167	6	183
WB/ST ..	T	IG (1,000,000)	Akola (43) ..	1,605	74	514	611	130	184
ST	T	SR (17,000)	Panvel (102) ..	1,739	32	310	426	295	185
WB	T	SR (445,500)	Solapur (76) ..	430	26	184	272	269	186
HL/B ..	T	SR (9,000)	Kalyan (13) ..	448	278	234	N. A.	5	187
Urban Agglomeration)									188
..	..	IG (67,500,000) SR (1,090,000)	..	122,043	3,723	23,955	25,130	1,039	
WB/ST ..	T	IG (2,700,000)	Nagpur (16) ..	4,520	254	1,050	1,528	185	
WB	T	SR (1,090,000)	Nagpur (15) ..	708	2	1	362	165	
S/ST ..	T	IG (64,800,000)	Yes	116,815	3,467	22,904	23,240	689	
HL	T	IG (540,000)	Solapur (45) ..	319	14	120	146	52	189
ST	T	IG (22,500,000)	Yes	25,415	1,271	3,114	1,572	35,912	190
WB	W.. ..	N. A.	Manmad (25)	1,076	128	889	389	131	191
WB/ST ..	W.. ..	N. A.	Akola (6?) ..	1,000	43	600	550	250	192
WB/ST ..	T	OHT (4,050,000)	Yes	1,845	150	1,180	1,216	3,773	193
WB/ST ..	T	SR (650,000)	Nagpur (86) ..	1,040	35	156	503	198	194
HL/B ..	T	SR (15,400)	Kalyan (11) ..	892	1,291	1,572	N. A.	4	195

TOWN DIRECTORY

Serial No.	Class and name of Town	Civic administration status (in 1980)	Population	Scheduled Castes and Scheduled Tribes population		Road length (in kms.)	System of sewerage	Number of latrines		
								Water borne	Service	Others
(1)	(2)	(3)	(4)	(5)		(6)	(7)	(8)	(9)	(10)
				SC	ST					
196	I Nashik	M. Cl.								(See Nashik
	Nashik Urban Agglomeration		429,034	42,628	23,754	PR (325.25) KR (1.74)	..	9,871	7,027	644
	(*i*) IV Bhagur	M. Cl.	11,243	1,428	345	PR (8.30) KR (0.50)	OSD	19	74	..
	(*ii*) II Deolali Cantonment	C. B.	57,745	7,811	1,144	PR (58.00)	OSD	220	2,726	100
	(*iii*) I Nashik	M. Cl.	262,428	19,105	18,019	PR (161.00)	OSD/CD	6,414	3,846	541
	(*iv*) II Nashik Road Deolali	M. Cl.	77,666	12,527	2,786	PR (94.19)	S/OSD	3,146	381	3
	(*v*) IV Satpur	M. Cl.	19,952	1,757	1,460	PR (3.76) KR (1.24)	OSD	72	..	..
197	II Nashik Road, Deolali ..	M. Cl.								(See Nashik
198	IV Nawapur	C. T.	19,115	830	5,205	PR (6.00) KR (4.00)	OSD	55	392	14
199	V Neral	C. T.	9,523	152	1,427	PR (4.30) KR (1.30)	OSD	94	80	..
200	IV Nilanga	M. Cl.	17,201	1,995	225	PR (13.14) KR (26.00)	OSD	37	217	24
201	III Osmanabad	M. Cl.	39,068	2,947	616	PR (25.44) KR (19.66)	OSD	178	626	7
202	III Ozar	C. T.	39,905	3,478	3,367	PR (13.00) KR (4.00)	BSD/ OSD	48	176	48
203	III Pachora	M. Cl.	31,564	1,497	670	PR (14.07) KR (4.96)	OSD	37	465	466
204	III Paithan	M Cl.	21,126	1,417	188	PR (5.00)	OSD	55	380	40
205	IV Palghar	C. T.	12,481	389	1,992	PR (8.00) KR (9.00)	OSD	350	559	98
206	V Panchgani	M. Cl.	8,635	676	7	PR (21.05) KR (0.70)	OSD	791	155	..
207	IV Pandharkaoda	M. Cl.	17,588	1,180	2,288	PR (14.79) KR (5.62)	OSD	220	584	61
208	II Pandharpur	M. Cl.	64,380	6,525	3,093	PR (38.34)	OSD	800	2,410	81
209	VI Panhala	M. Cl.	2,540	305	10	PR (19.31) KR (4.00)	OSD	60	30	73
210	III Panvel	M. Cl.	37,073	1,324	1,083	PR (30.00) KR (4.00)	OSD	320	435	..
211	IV Paranda	M. Cl.	10,894	981	40	PR (10.88)	OSD	21	55	32
212	I Parbhani	M. Cl.	109,364	5,746	975	PR (60.24)	OSD	190	4,200	225
213	III Parli	M. Cl.	48,946	2,819	389	PR (153.74) KR (4.87)	OSD	263	412	1,044
214	III Parola	M. Cl.	24,328	1,048	635	PR (31.872)	OSD	45	543	..

STATEMENT IV

Method of disposal of night soil	Protected water supply: Source of supply	Protected water supply: System of storage with capacity in litres (in brackets)	Fire fighting service	Electrification (Number of connections): Domestic	Industrial	Commercial	Road lighting (points)	Others	Serial No.
(11)	(12)	(13)	(14)	(15)	(16)	(17)	(18)	(19)	(1)
Urban Agglomeration)									196
..	..	OHT (54.011,000) SR (19,122,152) IG (7,650,000)	..	36,704	1,552	8,721	7,764	1,423	
WB	T	SR (810,000)	Deolali Cantonment (3).	695	17	165	122	82	
ST	T	IG (7,650,000)	Yes	1,303	29	417	487	103	
WB/ST ..	T	OHT (54,000,000)	Yes	25,270	635	6,131	5,823	685	
ST/S ..	T	SR (18,312,152)	Yes	8,943	292	1,501	694	444	
ST	T	OHT (11,000)	Yes	493	579	507	638	109	
Urban Agglomeration)									197
WB	T	SR (4,000,000)	Nandurbar (49)	1,066	64	239	350	..	198
WB/ST ..	T	IG (250,000,000)	Panvel (44) ..	62	19	187	176	721	199
WB	T	OHT (400,000)	Latur (50) ..	775	30	334	375	72	200
WB/ST ..	T	IG (3,000,000)	Yes	2,054	96	665	748	161	201
HL/ST ..	T	OHT (1,000,000)	Nashik (19) ..	6,069	61	206	1,100	..	202
WB	T	IG (300,000)	Yes	1,900	77	948	649	42	203
B/WB ..	T	SR (540,000)	Aurangabad (50)	1,456	25	405	896	16	204
S	W.. ..	N. A.	Bombay (87).	764	60	368	334	35	205
ST	T	SR (1,620,000)	Wai (20) ..	591	267	139	703	..	206
WB	T	SR (400,000)	Yavatmal (67)	883	50	367	347	..	207
WB/B ..	T	IG (14,400,000)	Yes	3,761	142	1,773	1,231	19	208
WB	T	SR (22,700)	Yes	360	11	96	175	..	209
WB	T	SR (2,250,000)	Yes	4,465	149	1,365	772	6,391	210
WB	T	IG (70,000)	Barshi (26) ..	345	290	98	288	61	211
ST	T	SR (6,000,000)	Yes	1,216	736	894	903	824	212
WB/ST ..	T	IG (4,550,000)	Parbhani (72)	1,651	145	807	931	188	213
WB	W.. ..	N. A.	Yes	1,533	28	432	337	25	214

TOWN DIRECTORY

Serial No.	Class and name of Town	Civic administration status (in 1980)	Population	Scheduled Castes and Scheduled Tribes population		Road length (in kms.)	System of sewerage	Number of latrines		
								Water borne	Service	Others
(1)	(2)	(3)	(4)	(5)		(6)	(7)	(8)	(9)	(10)
				SC	ST					
215	IV Partur	M Cl.	16,434	1,031	160	PR (10.00) KR (0.46)	Pt	35	611	154
216	IV Pathri	M. Cl.	16,480	1,257	89	PR (21.10)	OSD	16	..	320
217	IV Patur	M. Cl.	14,269	621	242	PR (0.13) KR (16.47)	OSD	12	520	36
218	IV Pauni	M. Cl.	18,699	2,807	3,372	PR (1.28) KR (11.27)	OSD	742	170	350
219	IV Pen	M. Cl.	14,772	511	987	PR (12.28) KR (2.60)	OSD	193	331	..
220	V Peth Umri	M. Cl.	6,625	944	331	PR (4.12)	OSD	5	250	88
221	III Phaltan	M. Cl.	33,859	3,564	153	PR (31.33) KR (3.67)	OSD	340	467	187
222	I Pimpri Chinchwad ..	M. Cl.								(See Pune
223	VI Pophali	C. T.	4,817	160	30	PR (2.41) KR (15.00)	OSD	N. A.	N. A.	N. A.
224	III Pulgaon	M. Cl.	31,358	1,397	2,699	PR (13.68) KR (9.43)	OSD	75	1,150	635
225	I Pune	M. Corp								(See Pune
	Pune Urban Agglomeration		1,686,109	160,715	13,353	PR (637.36) KR (48.46)	..	24,404	4,684	42
	(i) V Dehu	C. T.	7,569	410	103	PR (10.00) KR (2.00)	OSD	32	..	24
	(ii) III Dehu Road Cantonment.	C. B.	33,267	4,078	668	PR (5.17)	OSD	24	217	..
	(iii) III Hadapsar	C. T.	20,563	990	191	KR (2.00)	OSD	125	125	..
	(iv) IV Khadakvasla ..	C. T.	16,654	1,433	89	KR (3.05)	OSD	20	20	18
	(v) II Kirkee Cantonment ..	C. B.	80,835	8,716	955	PR (15.00)	OSD	718	1,069	..
	(vi) IV Lohagaon	C. T.	16,918	848	96	PR (10.00)	OSD	8	8	..
	(vii) I Pimpri Chinchwad ..	M. Cl.	220,966	17,559	1,811	PR (119.58)	OSD	3,922	..	..
	(viii) I Pune	M.Corp	1,203,351	117,642	9,080	PR (378.86) KR (41.41)	OSD/ BSD	15,000	3,000	..
	(ix) II Pune Cantonment ..	C. B.	85,986	9,039	360	PR (98.75)	S/OSD	4,555	245	..
226	II Pune Cantonment ..	C. B.								(See Pune
227	III Purna	M. Cl.	22,697	1,370	735	PR (11.30) KR (8.70)	OSD	50	473	504
228	III Pusad	M. Cl.	41,484	2,826	2,481	PR (28.58)	OSD	170	1,536	29
229	IV Rahimatpur	M. Cl.	11,666	751	64	PR (60.00) KR (16.65)	OSD	2	45	24
230	III Rahuri	M. Cl.	23,721	3,054	1,224	PR (17.50) KR (22.50)	OSD	252	170	..

STATEMENT IV

Method of disposal of night soil	Protected water supply: Source of supply	Protected water supply: System of storage with capacity in litres (in brackets)	Fire fighting serivce	Electrification (Number of connections): Domestic	Industrial	Commercial	Road lighting (points)	Others	Serial No.
(11)	(12)	(13)	(14)	(15)	(16)	(17)	(18)	(19)	(1)
WB	T	SR (300,000)	Parbhani (70)	610	1	12	203	497	215
WB/HL ..	T	OHT (400,000)	Parbhani (43)	418	11	18	259	20	216
WB	T	SR (2,000)	Akola (32) ..	393	23	119	156	179	217
WB/ST ..	T	SR (550,000)	Bhandara (42)	822	26	188	465	28	218
WB/ST ..	T	SR (900,000)	Panvel (33) ..	1,986	80	586	445	..	219
WB	T	SR (450,000)	Nanded (48)	400	7	1	179	..	220
WB	T	IG (2,500,000)	Baramati (24)	2,371	125	931	1,184	15	221
Urban Agglomeration)									222
ST	W ..	N. A.	Chiplun (18) ..	130	1	12	26	..	223
WB/ST ..	T	SR (900,000)	Yes	2,002	83	680	599	34	224
Urban Agglomeration)									225
. ..		OHT (121,525,000) SR (9,051,000)	..	1,82,607	21,361	40,702	14,545	1,632	
ST	T ..	SR (50,000)	Pune (27) ..	500	5	40	250	..	
WB/ST ..	W ..	N. A.	Pune (25) ..	304	8	28	195	..	
S	W ..	N. A.	Pune (8) ..	400	20	10	N. A.	..	
S	W ..	N. A.	Pune (16) ..	450	32	35	100	3	
WB	T	SR (3,551,000)	Yes	N. A.	N. A.	N. A.	655	..	
S	W ..	N. A.	Pune (8) ..	690	N. A.	25	95	..	
ST/S ..	T	OHT (13,525,000)	Yes	N. A.	13,000	N. A.	1,800	..	
S	T	OHT (10,000,000)	Yes	180,263	8,296	40,564	8,950	1,629	
S	T	SR (5,450,000)	Yes	N. A.	N. A.	N. A.	2,500	..	
Urban Agglomeration)									226
WB/ST ..	T	OHT (810,000)	Parbhani (29)	1,027	35	352	296	19	227
WB	T	SR (2,900,000)	Yavatmal (91)	2,414	113	736	703	272	228
WB	T	IG (400,000)	Satara (24) ..	560	18	100	200	56	229
WB	T	IG (900,000)	Yes	1,054	71	451	306	780	230

TOWN DIRECTORY

Serial No.	Class and name of Town	Civic administration status (in 1980)	Population	Scheduled Castes and Scheduled Tribes population		Road length (in kms.)	System of sewerage	Number of latrines		
								Water borne	Service	Others
(1)	(2)	(3)	(4)	(5)		(6)	(7)	(8)	(9)	(10)
				SC	ST					
231	V Rajapur	M. Cl.	8,884	66	6	PR (14.36) KR (19.09)	S	147	9	49
232	IV Rajura	M. Cl.	10,569	892	1,069	PR (8.00) KR (9.00)	OSD	42	309	15
233	IV Ramtek	M. Cl.	16,734	1,239	1,404	PR (5.00) KR (3.72)	OSD	130	466	31
234	VI Rasayani	C. T.	3,651	313	45	PR (21.00) KR (1.10)	BSD	500	..	..
235	III Ratnagiri	M. Cl.	47,036	507	23	PR (29.32) KR (35.42)	OSD	430	700	533
236	IV Ravalgaon	C. T.	13,253	768	1,558	KR (3.00)	S/OSD	250	25	233
237	III Raver	M. Cl.	20,346	1,273	301	PR (13.87)	OSD	30	470	..
238	V Revdanda	C. T.	7,246	92	2,570	PR (3.50) KR (2.01)	OSD	16	1	..
239	IV Roha Ashtami	M. Cl.	11,781	226	233	PR (12.32) KR (2.01)	BSD	215	150	35
240	III Sailu	M. Cl.	24,779	1,192	237	PR (28.31)	OSD	542	491	150
241	V Sandor	C. T.								(See Vasai
242	III Sangamner	M. Cl.	40,088	2,134	595	PR (28.00)	S	310	609	919
243	I Sangli	M.Cl.								(See Sangli
	Sangli Urban Agglomeration		268,988	31,972	1,450	PR (144.91) KR (87.79)	..	2,217	2,775	38
	(i) IV Madhavnagar ..	C. T.	11,144	1,399	25	PR (7.50) KR (15.50)	OSD	300	225	..
	(ii) I Miraj	M. Cl.	105,455	14,249	528	PR (43.24) KR (2.84)	S/OSD	350	858	3
	(iii) I Sangli	M. Cl.	152,389	16,324	897	PR (94.17) KR (69.45)	S/OSD	1,567	1,692	35
244	IV Sangole	M. Cl.	14,854	1,815	112	PR (33.42) KR (12.00)	OSD	40	123	..
245	IV Sanvi Haveli	C. T.	11,969	923	170	KR (3.00)	OSD	12	10	2
246	V Sasti	C. T.	7,193	3,177	268	PR (1.00) KR (5.40)	Pt	77	38	2
247	IV Sasvad	M. Cl.	12,526	922	133	PR (8.00) KR (4.00)	S/OSD	98	171	56
248	III Satana	M. Cl.	20,821	1,038	1,134	PR (9.70) KR (7.58)	OSD	28	508	302
249	II Satara	M. Cl.	83,336	7,942	267	PR (71.59) KR (5.47)	OSD	1,930	1,368	..
250	IV Satara Road	C. T.	10,867	989	36	PR (1.20) KR (18.00)	OSD	407	25	8
251	IV Satpur	M.Cl.								(See Nashi

STATEMENT IV

Method of disposal of night soil	Protected water supply: Source of supply	Protected water supply: System of storage with capacity (in litres)	Fire fighting service	Electrification (Number of connections): Domestic	Industrial	Commercial	Road lighting (points)	Others	Serial No.
(11)	(12)	(13)	(14)	(15)	(16)	(17)	(18)	(19)	(1)
ST/WB ..	T	SR (3,271,000)	Yes	960	27	250	567	12	231
WB	T	SR (11,250,000)	Chandrapur (24)	450	30	126	132	95	232
WB	T	SR (155,000)	Nagpur (42) ..	1,095	31	201	370	72	233
S/ST ..	T	IG (4,500,000)	Yes	868	2	26	590	3	234
ST/WB ..	T	OHT (18,000,000)	Yes	2,669	107	761	1,375	29	235
WB	T	SR (499,400)	Malegaon (19)	1,150	400	N. A.	165	..	236
WB	T	SR (1,000,000)	Yes	950	190	425	460	120	237
HL	W ..	N. A.	Panvel (80) ..	1,101	25	186	244	183	238
WB	T	SR (360,000)	Yes	104	51	342	378	1,406	239
WB	T	SR (550,000)	Parbhani (47)	890	100	458	421	133	240
Urban Agglomeration)									241
WB/ST ..	T	SR (2,700,000)	Yes	2,322	215	1,175	850	..	242
Urban Agglomeration)									243
..	..	SR (31,400,000) IG (9,000,000)	..	17,395	1,665	8,022	4,889	738	
B/ST ..	T	IG (9,000,000)	Sangli (4) ..	800	750	563	190	5	
S/ST ..	T	SR (17,000,000)	Yes	6,200	430	2,390	1,900	382	
S/ST ..	T	SR (14,400,000)	Yes	10,395	485	5,064	2,799	351	
WB	T	SR (900.000)	Pandharpur (32) ..	552	63	282	286	175	244
S	W.. ..	N. A.	Pune (13) ..	..	N. A.	N. A.	N. A.	..	245
HL	T	SR (20,100)	Chandrapur (30)	177	32	6	111	..	246
B/WB ..	T	SR (675,000)	Pune (31) ..	1,000	85	300	316	90	247
B	T	IG (700,000)	Yes	1,350	57	350	340	101	248
WB	T	IG (70,000,000)	Yes	8,165	394	2,237	1,739	1,149	249
ST	T	OHT (630,000)	Yes	447	33	179	133	25	250
Urban Agglomeration									251

Serial No.	Class and name of Town	Civic administration status (in 1980)	Population	Scheduled Castes and Scheduled Tribes population		Road length (in kms.)	System of sewerage	Number of latrines		
								Water borne	Service	Others
(1)	(2)	(3)	(4)	(5)		(6)	(7)	(8)	(9)	(10)
				SC	ST					
252	IV Savda	M. Cl.	15,989	546	457	PR (9.69) KR (4.30)	OSD	106	411	..
253	IV Savner	M. Cl.	15,541	1,341	1,222	PR (5.75) KR (1.60)	OSD	400	360	..
254	IV Sawantwadi	M. Cl.	18,671	486	2	PR (27.05) KR (11.28)	OSD	587	195	14
255	IV Sendurjana	M. Cl.	17,282	756	685	PR (19.00)	OSD	84	225	40
256	III Shahade	M. Cl.	24,955	885	2,639	PR (6.41) KR (8.55)	OSD	50	561	..
257	V Shahapur	C. T.	8,824	131	730	PR (31.00) KR (5.00)	Pt OSD	52	92	..
258	III Shegaon	M. Cl.	31,580	2,064	1,062	PR (19.19)	OSD	69	672	..
259	VI Shirgaon	C. T.	3,616	154	691	PR (3.00) KR (2.00)	OSD	47	..	57
260	III Shirpur	M. Cl	34,013	2,581	2,024	PR (25.89) KR (3.11)	OSD	273	705	60
261	IV Shirur	M. Cl	12,181	951	175	PR (15.35) KR (3.04)	OSD	8	48	..
262	V Shivathar (Nira)	C. T	7,054	717	93	PR (3.10)	OSD	..	..	32
263	II Shrirampur	M. Cl.	55,491	5,979	497	PR (29.23) KR (7.28)	BSD	1,015	638	883
264	IV Shrivardhan	M. Cl.	13,749	291	2,253	PR (2.00) KR (18.50)	OSD	200	..	809
265	V Sindi	M. Cl.	9,897	482	1,824	PR (8.00) KR (2.60)	OSD	20	220	142
266	III Sinnar	M. Cl.	21,926	1,004	1,132	PR (5.50) KR (6.00)	OSD	75	389	247
267	I Solapur	M. Corp								(See Solapur
	Solapur Urban Agglomeration		514,869	54,258	8,169	(PR 220.58) KR (2.78)	..	1,316	10,077	565
	I Solapur	M. Corp	511,103	54,075	8,123	PR (220.58) KR (2.78)	OSD	1,316	10,077	565
268	V Sonpeth	M. Cl.	7,917	688	29	PR (25.00)	OSD	..	565	561
269	VI Sopara	C T..	4,337	53	20	PR (1.00)	OSD	6	..	5
270	III Talegaon Dabhade ..	M. Cl.	22,520	971	555	PR (16.61) KR(2.00)	OSD	241	195	75
271	III Talode ..	M. Cl.	20,055	844	5,242	PR (1.02) KR (7.07)	OSD	75	333	304
272	III Tasgaon	M. Cl.	26,159	2,332	248	PR (29.29) KR (29.44)	OSD	101	199	40
273	IV Telhara ..	M. Cl.	11,204	862	292	PR (7.50)	OSD	132	595	..

STATEMENT IV

Method of disposal of night soil	Protected water supply: Source of supply	Protected water supply: System of storage with capacity (in litres)	Fire fighting serivce	Electrification (Number of connections): Domestic	Industrial	Commercial	Road lighting (points)	Others	Serial No
(11)	(12)	(13)	(14)	(15)	(16)	(17)	(18)	(19)	(1)
WB	T	SR (1,080,000)	Yes	1,360	30	195	346	89	252
WB	T	OHT (400,000)	Nagpur (36) ..	1,076	36	288	456	153	253
WB/ST ..	T	SR (675,000)	Yes	1,794	86	543	962	1	254
WB	T	OHT (2,255,000)	Nagpur (86) ..	1,024	15	109	360	2	255
WB	T	IG (2,430,000)	Yes	64	81	577	444	1,495	256
S	T	SR (149,820)	Bhiwandi (33)	982	56	375	70	1,432	257
WB/ST ..	T	SR (1,100,000)	Khamgaon (17)	1,119	83	307	581	149	258
S	W.. ..	N. A.	Bombay (95) ..	450	17	30	102	69	259
WB/B ..	T	SR (7,500,000)	Yes	1,953	85	582	775	69	260
WB	T	IG (270,000)	Yes	429	27	240	262	49	261
HL	T	SR (30,000)	Pune (73) ..	434	28	202	136	26	262
WB/ST ..	T	SR (2,700.000)	Yes	3,262	221	1,200	1,437	640	263
S	T	SR (1,000,000)	Pune (130) ..	39	N. A.	214	515	1,395	264
WB/ST ..	T	SR (225,000)	Nagpur (47) ..	582	17	128	225	57	265
WB	T	IG (2,025,000)	Yes	1,549	69	552	531	3	266
Urban Agglomeration)									267
.. ..		IG (72,000,000)	.. ..	25,079	2,545	12,855	6,365	103	
WB/ST ..	T	IG (72,000,000)	Yes	25,079	2,545	12,855	6,365	103	
WB	W.. ..	N. A.	Parbhani (80)	222	6	6	198	..	268
S	W.. ..	N. A.	Bombay (56) ..	20	30	156	72	682	269
HL	T	SR (500,000)	Pimpri Chinch-wad (18).	1,925	54	444	280	36	270
WB/ST ..	W.. ..	N. A.	Yes	534	24	196	304	10	271
WB/ST ..	T	IG (14,400,000)	Sangli (26) ..	1,687	62	449	374	231	272
WB	W.. ..	N. A.	Akola (58) ..	475	48	160	363	181	273

Serial No.	Class and name of Town	Civic administration status (in 1980)	Population	Scheduled Castes and Scheduled Tribes population		Road length (in kms.)	System of sewerage	Number of latrines		
								Water borne	Service	Others
(1)	(2)	(3)	(4)	(5)		(6)	(7)	(8)	(9)	(10)
				SC	ST					
274	I Thane	M. Cl.								(See Thane
	Thane Urban Agglomeration		389,801	14,494	9,771	PR (80.22) KR (1.68)	..	10,039	1,398	28
	(i) III Kalwa	C. T.	30,504	1,126	1,341	PR (7.50)	OSD	5	23	25
	(ii) III Majivade	C. T.	49,400	2,155	1,968	PR (0.60) KR (0.30)	OSD	34	65	3
	(iii) I Thane	M. Cl.	309,897	11,213	6,462	PR (72.12) KR (1.38)	OSD	10,000	1,310	..
275	IV Tirora	M. Cl.	18,452	4,223	2,150	PR (11.20) KR (4.41)	OSD	11	250	..
276	V Trimbak	M. Cl.	6,759	383	1,948	PR (2.96) KR (8.91)	OSD	48	273	154
277	IV Tuljapur	M. Cl.	16,941	1,581	93	PR (22.39) KR (8.00)	OSD	65	300	..
278	III Tumsar	M. Cl.	34,840	4,291	1,449	PR (18.10) KR (0.40)	OSD	135	909	385
279	II Udgir	M. Cl.	50,564	8,318	912	PR (59.00) KR (15.50)	OSD	3,317	400	30
280	I Ulhasnagar	M. Cl.								(See Ulhasnagar
	Ulhasnagar Urban Agglomeration		648,671	30,630	7,246	PR (332.83) KR (127.46)	..	8,927	3,746	3,259
	(*i*) II Ambarnath	M. Cl.	96,347	9,855	3,165	PR (37.70) KR (37.56)	OSD	800	130	72
	(*ii*) I Dombivli	M. Cl.	103,222	1,340	208	PR (93.13) KR (3.90)	OSD	3,256	47	54
	(*iii*) I Kalyan	M. Cl.	136,052	5,015	1,554	PR (94.00) KR (8.50)	OSD	3,643	2,340	..
	(*iv*) III Katemanivali	C. T.	20,028	1,450	509	PR (4.00) KR (5.00)	S	17	60	..
	(*v*) IV Mohone	C. T.	19,354	944	263	PR (8.00) KR (4.50)	OSD	45	..	..
	(*vi*) I Ulhasnagar	M. Cl.	273,668	12,026	1,547	PR (96.00) KR (68.00)	OSD	1,166	1,169	3,133
281	IV Umarga	M. Cl.	16,087	2,202	251	PR (8.44) KR (5.50)	OSD	43	205	..
282	III Umarkhed	M. Cl.	23,316	1,985	776	PR (10.24) KR (3.62)	OSD	206	999	4
283	III Umred	M. Cl.	33,910	1,938	9,998	PR (8.24) KR (16.90)	OSD	437	1,800	55
284	IV Uran	M. Cl.	15,168	483	364	PR (12.40)	OSD	321	212	..
285	III Uran Islampur	M. Cl.	33,016	3,591	68	PR (22.60) KR (8.40)	OSD	275	228	138
286	V Vada	C. T.	9,384	401	2,386	PR (0.44) KR (3.40)	OSD	93	157	4
287	IV Vadgaon Kasba	M. Cl.	14,430	1,832	95	PR (10.00) KR (5.00)	OSD	64	171	177
288	IV Vadgaon Sheri	C. T.	13,050	712	83	KR (1.50)	OSD	..	..	..
289	VI Vadner	C. T.	3,651	286	313	KR (2.61)	BSD	..	..	..
290	III Vaijapur	M. Cl.	20,657	1,813	164	PR (12.50) KR (1.00)	OSD	12	511	33

STATEMENT IV

Method of disposal of night soil	Protected water supply: Source of supply	Protected water supply: System of storage with capacity (in litres)	Fire fighting service	Eletrification (Number of connections): Domestic	Industrial	Commercial	Road lighting (points)	Others	Serial No.
(11)	(12)	(13)	(14)	(15)	(16)	(17)	(18)	(19)	(1)
Urban Agglomeration)									274
..	..	SR (13,500,000)	..	63,932	1,755	15,735	2,467	11	
B	W.. ..	N. A.	Thane (4) ..	3,515	47	354	N. A.	..	
B	W.. ..	N. A.	Thane (4) ..	53	145	69	N. A.	6	
WB/ST ..	T	SR (13,500,000)	Yes	60,364	1,563	15,312	2,467	5	
HL	W.. ..	N. A.	Gondiya (30)	555	32	198	316	9	275
WB	T	OHT (540,000)	Yes	397	11	179	198	5	276
WB/ST ..	T	IG (900,000)	Solapur (40) ..	795	33	360	363	35	277
WB	T	IG (2,025,000)	Bhandara (30)	2,332	79	579	894	41	278
WB/ST ..	T	SR (1,350,000)	Latur (64) ..	4,238	304	1,366	756	934	279
Urban Agglomeration)									280
.. ..	..	SR (41,535,000) OHT (2,700,000)	..	96,052	1,915	18,251	5,411	1,795	
ST	T	SR (5,400,000)	Yes	5,684	238	960	1,000	742	
ST	T	OHT (2,700,000)	Kalyan (6) ..	33,868	349	3,141	1,056	..	
B/ST ..	T	SR (15,750,000)	Yes	21,102	294	4,130	762	18	
ST ..	W.. ..	N. A.	Kalyan (1) ..	4,000	6	N. A.	210	898	
ST	T	SR (135,000)	Kalyan (6) ..	975	9	40	75	132	
ST	T	SR (20,250,000)	Yes	30,423	1,019	9,980	2,308	5	
WB/ST ..	T	IG (375,000)	Solapur (87) ..	954	44	164	317	152	281
WB/ST ..	T	IG (3,000,000)	Nanded (77) ..	871	54	443	506	216	282
WB/ST ..	T	SR (675,000)	Yes	2,029	58	374	576	68	283
ST	T	SR (350,000)	Yes	137	37	394	354	1,802	284
WB/ST ..	T	OHT (1,710,000)	Yes	2,376	389	751	432	304	285
HL	T	IG (170,363)	Bhiwandi (39)	9	15	521	80	1	286
B/ST ..	T	OHT (540,600)	Yes	868	101	464	283	43	287
S	W.. ..	N. A.	Pune (7) ..	500	25	15	65	10	288
S	W.. ..	N. A.	Nashik Road (9)	48	N. A.	N. A.	12	..	289
ST/WB ..	T	IG (4,500 000)	Aurangabad (65).	1,212	86	457	508	885	290

TOWN DIRECTORY

Serial No.	Class and name of Town	Civic administration status (in 1980)	Population	Scheduled Castes and Scheduled Tribes population		Road length (in kms.)	System of sewerage	Number of latrines		
								Water borne	Service	Others
(1)	(2)	(3)	(4)	(5)		(6)	(7)	(8)	(9)	(10)
				SC	ST					
291	III Varangaon	C. T.	26,553	1,648	567	PR (10.00) KR (3.00)	OSD	2,150	40	248
292	III Vasai	M. Cl.								(See Vasai
	Vasai Urban Agglomeration		52,398	1,041	3,622	PR (48.25) KR (6.08)	..	152	597	1064
	(*i*) V Manikpur	C. T.	9,531	657	223	PR (8.00) KR (3.00)	OSD	6	74	15
	(*ii*) V Sandor	C. T.	7,927	15	1,168	PR (10.00) KR (2.93)	OSD	2	50	5
	(*iii*) III Vasai	M. Cl.	34,940	369	2,231	PR (30.25) KR (0.15)	OSD	144	473	1,044
293	IV Vengurla	M. Cl.	12,339	576	23	PR (20.90) KR (3.10)	OSD	64	225	64
294	III Virar	C. T.	23,303	164	1,267	PR (22.00)	OSD	1,498	..	29
295	III Vita	M. Cl.	24,081	2,597	77	PR (7.94) KR (3.18)	OSD	325	..	117
296	III Wai	M. Cl.	24,661	1,649	236	PR (29.32) KR (5.68)	OSD	124	620	100
297	III Wani	M. Cl.	31,773	2,124	2,551	PR (14.00) KR (13.55)	OSD	225	1,190	165
298	II Wardha	M. Cl.	88,495	4,913	6,703	PR (51.02) KR (15.11)	OSD	1,812	5,930	17
299	IV Wari	C. T.	10,259	745	241	KR (4.00)	OSD	60	27	7
300	III Waroda	M. Cl.	34,187	2,747	2,883	PR (10.66) KR (5.34)	OSD	112	598	168
301	V Warthi	C. T.	5,289	1,067	353	PR (1.20)	OSD	15	50	10
302	III Warud	M. Cl.	25,761	1,298	1,260	PR (12.43) KR (3.62)	OSD	151	657	49
303	VI Warwandi	C. T.	3,713	852	201	PR (3.00) KR (1.00)	OSD	N.A.	..	..
304	III Washim	M. Cl.	39,804	3,629	753	PR (26.00) KR (84.00)	OSD	225	4,000	..
305	II Yavatmal	M. Cl.	89,071	5,494	6,850	PR (72.30) KR (40.00)	OSD	981	1,892	..
306	III Yawal	M. Cl.	25,049	888	524	PR (8.60) KR (13.50)	OSD	40	473	..
307	III Yevla	M. Cl.	28,343	1,597	927	PR (19.04)	OSD	75	720	774

N. A. —Information

STATEMENT IV

Method of disposal of night soil	Protected water supply: Source of supply	Protected water supply: System of storage with capacity (in litres)	Fire fighting service	Electrification (Number of connections): Domestic	Industrial	Commercial	Road lighting (points)	Others	Serial No.
(11)	(12)	(13)	(14)	(15)	(16)	(17)	(18)	(19)	(1)
WB	T	OHT (1,800,000)	Yes	972	42	242	N. A.	230	291
Urban Agglomeration)									292
.. ..		N. A.	..	8,698	182	1,243	1,380	221	
S	W.. ..	N. A.	Bombay (58)..	3,020	20	310	105	..	
S	W.. ..	N. A.	Bombay (60) ..	1,100	21	35	160	..	
WB	W.. ..	N. A.	Bombay (50) ..	4,578	141	898	1,115	221	
WB	T	SR (553,000)	Yes	1,412	47	386	950	110	293
S	W.. ..	N. A.	Bombay (64) ..	232	409	889	272	4,376	294
B/WB ..	T	IG (4,185,000)	Yes	1,144	503	457	540	45	295
WB/ST ..	T	SR (2,000,000)	Yes	2,233	68	544	455	..	296
WB	T	SR (2,025,000)	Chandrapur (68)	4,935	313	512	437	16	297
WB	T	SR (1,440,000)	Pulgaon (30) ..	8,127	271	1,599	1,853	38	298
HL	W.. ..	N. A.	Kopargaon (16)	1,551	N. A.	N. A.	65	37	299
WB	T	IG (860,000)	Chandrapur (45)	144	64	456	574	185	300
HL	W.. ..	N. A.	Bhandara (11)	242	17	69	119	..	301
WB	W.. ..	N. A.	Nagpur (83) ..	1,582	94	481	481	77	302
ST	T	SR (50,000)	Rahuri (15) ..	252	1	N. A.	N. A.	..	303
WB	T	SR (17,000)	Akola (84) ..	927	71	463	593	59	304
WB/ST ..	T	SR (6,552,000)	Yes	7,271	346	1,967	1,511	137	305
WB	T	SR (633,000)	Bhusawal (16)	1,531	34	288	465	..	306
B/ST ..	T	SR (900,000)	Kopargaon (19)	2,978	310	1,470	612	2,020	307

not available.

STATEMENT

TOWN DIRECTORY — *Civic and Other Amenities*

Serial No.	Class and name of Town	Name of Slum	Area of Slum (in km.^{2} × 10^4)	Population of Slum	Paved roads (in kms.)	System of sewerage
(1)	(2)	(3)	(4)	(5)	(6)	(7)
1	II Achalpur	There are no notified slums within the municipal limits.				
2	I Ahmadnagar	1 Balikashram	1,000	800	..	OSD
		2 Baraskar Colony	100	1,050	..	OSD
		3 Bhimwadi	100	200	..	OSD
		4 Burudgaon road	100	800	..	OSD
		5 Bharwadi near Balikashram	100	900	..	OSD
		6 Khoje Sharif Haveli	200	925	..	OSD
		7 Kothi	100	1,500	..	OSD
		8 Maliwada	100	1,000	0.17	OSD
		9 Mochiwada near Mamledar Kacheri ..	100	1,300	..	OSD
		10 Morehudnagar S. No. 5 (Nalegaon) ..	8	825	..	OSD
		11 Ramwadi	800	2,000	..	OSD
		12 Sarjepura	6	600	0.04	OSD
		13 Sawedi	200	2,300	..	OSD
		14 Sidharth Nagar	11	1,200	0.11	OSD
		15 Topkhana Mochiwada	6	600	0.07	OSD
		16 Vaiduwadi	6	600	..	OSD
3	I Akola	1 Anicuit Zopadpatti	100	6,000	2.38	OSD
		2 Ashok Nagar	2,500	10,823	28.26	OSD
		3 Gandhi Nagar	20	362	0.57	OSD
		4 Gurudeo Nagar	100	604	2.90	OSD
		5 Kalyan Wadi	100	1,110	0.27	OSD
		6 Khair Mohd. Plot	200	1,893	3.57	OSD
		7 Naigaon S. No. 21/24	100	2,550	4.90	OSD
		8 New Deshmukh file	200	6,000	2.32	OSD
		9 Shanti Nagar	200	734	2.60	OSD
		10 Shir Nagar	400	2,928	5.17	OSD
		11 Sontakke Plots	100	806	0.85	OSD
		12 Tarfile	100	6,000	..	OSD
		13 Tarfile Bhangipura	300	1,977	5.14	OSD
4	II Akot	There are no notified Clums within the municipal limits.				
5	II Amalner	There are no notified Clums within the municipal limits.				
6	II Ambarnath	1 Ambarnath budha wasti	100	3,110	0.50	OSD
		2 Ambarnath Village	200	339	0.75	OSD
		3 Barkucha Pada	200	2,387	1.10	OSD
		5 Buva Pada	400	2,802	Nil.	OSD

IV-A

in Notified Slums, 1979

STATEMENT IV-A

Number of latrines					No. of tap points/public hydrants installed for supply of protected water	Electrification (Number of connections)			
Private			Community	Method of disposal of night soil		Domestic	Road lighting (points)	Others	Serial No.
Water borne	Service	Others							
(8)	(9)	(10)	(11)	(12)	(13)	(14)	(15)	(16)	(1)
									1
..	40	..	..	WB	2	..	10	..	2
..	4	..	..	WB	..	..	5	..	
..	..	..	..	WB	..	..	1	..	
..	..	..	..	WB	..	..	3	..	
..	..	..	..	WB	..	..	3	..	
..	..	..	..	WB	..	..	1	..	
..	..	..	1	WB	2	..	60	..	
..	34	..	..	WB	3	..	15	..	
..	20	..	..	WB	4	..	6	..	
..	40	..	..	WB	..	..	12	..	
..	6	..	..	WB	..	..	20	..	
..	16	..	..	WB	1	..	10	.	
..	..	..	..	WB	2	..	10	..	
..	3	..	..	WB	3	..	30	..	
..	16	..	..	WB	1	..	5	..	
..	..	..	..	WB	..	..	15	..	
..	..	..	10	WB	4	..	11	..	3
..	..	..	20	WB	4	..	14	..	
..	..	..	10	WB	3	..	33	..	
..	..	..	10	WB	3	..	26	..	
..	..	..	10	WB	3	..	34	..	
..	..	..	30	WB	..	..	53	..	
..	..	..	..	WB	..	..	..	..	
..	..	..	20	WB	4	..	4	..	
..	..	..	..	WB	..	..	16	..	
..	..	..	20	WB	4	..	7	..	
..	..	..	10	WB	..	..	3	..	
..	..	..	10	WB	4	..	..	..	
..	..	..	20	WB	..	..	27	..	
									4
									5
..	..	..	1	ST	2	..	66	..	6
1	..	..	1	ST	3	..	..	..	
1	..	..	1	ST	3	..	27	..	
4	..	..	1	ST	14	3	28	..	

Serial No.	Class and name of Town		Name of Slum	Area of Slum (in km.^{2} × 104)	Population of Slum	Paved roads (in kms.)	System of sewerage
(1)	(2)		(3)	(4)	(5)	(6)	(7)
6—*contd.*		5	Chinchpada	300	1,039	0.75	OSD
		6	Ghadge Nagar and Metal Nagar	300	2,838	0.85	OSD
		7	Halyacha Pada	200	1,837	1.50	OSD
		8	Javsaigaon	19	2,091	..	OSD
		9	Javsai Pada	18	1,964	..	OSD
		10	Juna Bhandipada	100	2,416	0.40	OSD
		11	Kansai Gaontan	300	1,838	0.12	OSD
		12	Khuntavali Balagi Nagar	200	2,376	0.90	OSD
		13	Khuntavali Gaon	400	2,450	0.60	OSD
		14	Khuntavali Pada	400	1,489	0.95	OSD
		15	Kohoj Gaon	200	3,194	0.30	OSD
		16	M. H. B. Colony	300	1,871	0.25	OSD
		17	Morivali Gaon	400	1,174	1.20	OSD
		18	New Bhindipada	500	1,984	0.55	OSD
		19	New Bhindipada	200	1,104	1.10	OSD
		20	Shivaji Nagar	400	2,217	1.00	OSD
		21	Shiv Market	200	2,435	..	OSD
		22	Slum near Ambarnath Yalashram ..	200	2,700	0.15	OSD
		23	Subha Wadi	100	535	0.42	OSD
		24	Swami Nagar and Shastri Nagar	300	3,328	..	OSD
		25	Talwadi	200	1,713	0.60	OSD
		26	Wadol	100	737	0.20	OSD
		27	Wandra Pada	200	3,441	0.60	OSD
		28	Wimeo Naka Netaji Market	200	2,499	0.15	OSD
7	1 Amravati	1	Adiwasi Nagar (Near Tapar Hostel) ..	100	500	0.29	OSD
		2	Adiwasi Nagar (Near T.P.O. Office) ..	5	500	0.27	OSD
		3	Anand Nagar	200	2,000	0.28	OSD
		4	Ashok Nagar	100	500	..	OSD
		5	Aurangpura	100	500	..	OSD
		6	Belpura	100	1,000	0.19	OSD
		7	Bhim Nagar	200	2,000	0.55	OSD
		8	Hanuman Nagar	300	2,000	0.28	OSD
		9	Jod Mod	100	1,200	0.30	OSD
		10	Mata Khidla	100	1,500	0.26	OSD
		11	Pathanpura	600	7,000	3.57	OSD
		12	Patipura	200	2,000	0.28	OSD

STATEMENT IV-A

Number of latrines				Method of disposal of night soil	No. of tap points/public hydrants installed for supply of protected water	Electrification (Number of connections)			Serial No.
Private			Community						
Water borne	Service	Others				Domestic	Road lighting (points)	Others	
(8)	(9)	(10)	(11)	(12)	(13)	(14)	(15)	(16)	(1)
5	..	..	2	ST	6	..	31	..	6
2	..	..	1	ST	15	..	56	..	
..	..	..	..	ST	5	..	16	..	
..	..	..	1	ST	..	..	..	..	
..	..	..	1	ST	..	..	2	..	
10	10	..	2	ST	7	5	20	..	
10	..	..	1	ST	5	5	30	..	
6	..	..	1	ST	3	..	16	..	
8	..	..	1	ST	7	..	57	..	
..	..	..	1	ST	2	..	..	..	
2	..	..	1	ST	6	1	26	.	
10	..	..	2	ST	4	..	10	.	
3	..	..	1	ST	10	2	25	..	
3	..	..	1	ST	..	..	28	..	
1	..	..	1	ST	9	..	2	..	
..	..	..	1	ST	5	..	58	..	
..	..	..	1	ST	5	2	7	..	
..	..	..	1	ST	..	..	14	..	
..	..	..	..	ST	5	..	72	..	
..	..	..	1	ST	3	..	25	.	
..	..	..	1	ST	4	3	17	..	
..	..	..	1	ST	4	7	4	..	
..	..	..	2	ST	14	2	..	..	
3	..	..	1	ST	5	..	10	..	
..	..	..	10	ST	5	13	11	..	
..	..	..	10	ST	3	15	8	..	
..	..	..	40	ST	4	48	19	..	
..	..	..	..	ST	2	9	3	..	
..	..	..	10	ST	10	35	16	..	
..	..	..	20	ST	30	205	28	..	
..	..	..	40	ST	9	11	30	..	
..	..	..	40	ST	15	110	31	..	
..	..	..	20	ST	4	49	9	..	
..	..	..	30	ST	15	43	17	..	
..	..	..	100	ST	15	176	37	..	
..	..	..	40	ST	10	28	11	..	

Serial No.	Class and name of Town		Name of Slum	Area of Slum (in km.^{2} × 10^4)	Population of Slum	Paved roads (in kms.)	System of sewerage
(1)	(2)		(3)	(4)	(5)	(6)	(7)
7—*contd.*		13	Samadhan Nagar	100	1,200	0.40	OSD
		14	Siddhartha Nagar	100	2,000	0.35	OSD
		15	Vilas Nagar	200	2,500	0.85	OSD
		16	Waddar Pura	100	1,000	..	OSD
8	I Aurangabad	1	Bhawsingpura	300	1,725	1.08	OSD
		2	Gautam Nagar	4	400	0.32	OSD
		3	Ghati	500	7,310	3.24	OSD/S
		4	Hamalwadi	300	1,816	1.18	OSD
		5	Khokadpura	500	10,314	2.18	OSD
		6	Labour Colony	500	5,000	1.72	OSD
		7	Nagsur Nagar	1,000	6,095	1.55	OSD
		8	Rama Nagar	200	3,605	1.02	OSD
		9	Shah Bazar	200	3,220	1.07	OSD
9	II Ballarpur	1	Dr. Ambedkar Nagar	300	2,053	N.A.	OSD
		2	Fulsing Naik Wadi	1,000	2,967	N.A.	OSD
		3	Gaurakshan Wadi	500	2,665	N.A.	OSD
		4	Kannamwar Nagar	600	4,614	N.A.	OSD
		5	Mahatma Fule Chowk	300	1,040	N.A.	OSD
		6	Rani Laxmibai Chowk	400	932	N.A.	OSD
		7	Ravindra Nagar	500	5,308	N.A.	OSD
		8	Saibaba Nagar	800	1,900	N.A.	OSD
		9	Sidharth Nagar	400	1,832	N.A.	OSD
10	II Barshi	There are no notified slums within the municipal limits.					
11	II Bhandara	1	Chatrapati Shivaji Ward near Public latrine	1	125	0.12	OSD
		2	Dr. Ambedkar Ward Chambharpuri ..	4	450	0.96	OSD
		3	Indira Gandhi Ward Compost depot ..	2	200	0.40	OSD
		4	Kasturba Gandhi ward near bus stand ..	2	200	0.80	OSD
		5	Lalalajpatrai ward near Mendha Tank ..	2	200	0.21	OSD
		6	Mangal Pande ward near Railway line ..	1	100	0.80	OSD
		7	Nehru ward near Mendha Talao Naka ..	2	250	0.30	OSD
		8	Rajendra ward Pingalai Road	1	50	0.06	OSD
		9	Ranilaxmibai ward New Khan Talao ..	2	200	0.12	OSD
		10	Sant Kabir ward near Hospital and Talao	2	200	0.64	OSD
		11	Subhash ward Pandharbodi Road ..	1	125	0.24	OSD
		12	Swami Vivekananda ward, Bairagi wada near Rest House.	5	500	0.64	OSD

STATEMENT IV-A

Number of latrines					No. of tap points/public hydrants installed for supply of protected water	Electrification (Number of connections)			
Private			Community	Method of disposal of night soil		Domestic	Road lighting (points)	Others	Serial No.
Water borne	Service	Others							
(8)	(9)	(10)	(11)	(12)	(13)	(14)	(15)	(16)	(1)
..	..	..	20	ST	6	21	12	..	7
..	..	..	30	ST	6	6	10	..	
..	..	..	50	ST	20	84	22	..	
..	..	..	20	ST	4	45	30	..	
..	..	..	25	ST	6	..	9	..	8
..	..	..	7	ST	8	..	4	..	
..	..	..	154	ST	48	..	49	..	
..	..	..	35	ST	12	..	17	..	
..	..	..	64	ST	40	..	12	..	
..	..	..	37	ST	20	..	20	..	
..	..	..	50	ST	20	..	21		
..	..	..	20	ST	10	..	16		
..	..	..	20	ST	12	..	3	..	
8	..	..	1	WB	..	..	..	.	
12	2	..	1	WB	..	..	..		
45	10	..	..	WB	..	..	..	.	
21	..	..	..	WB	..	..	..	..	
7	3	..	..	WB	..	..	..	..	
7	23	..	..	WB	..	..	..	..	
29	..	..	1	WB	..	..	..	..	
23	12	..	..	WB	..	..	..	..	
21	3	..	1	WB	..	..	..	..	
									10
..	..	..	..	ST	1	13	16	..	11
..	..	..	..	S	1	4	6	..	
..	..	..	..	ST	..	12	10	..	
..	..	..	..	ST	1	15	32	..	
..	..	..	..	S	3	17	6	..	
..	..	..	..	ST	..	7	9	..	
..	..	..	..	S	3	8	9	..	
..	..	..	..	S	..	23	14	..	
..	..	..	..	ST	..	2	11	..	
..	..	..	..	S	1	14	10	..	
..	..	..	..	ST	1	13	16	..	
..	..	..	..	S	1	15	13	..	

Serial No.	Class and name of Town		Name of Slum	Area of Slum (in km.^{2} × 104)	Population of Slum	Paved roads (in kms.)	System of sewerage
(1)	(2)		(3)	(4)	(5)	(6)	(7)
12	I Bhiwandi	1	Asif Compound	4	470	..	OSD
		2	Bangalpura	4	400	0.25	OSD
		3	Chavan Colony	2	254	0.20	OSD
		4	Chavan Colony (Private Land)	10	1,113	0.25	OSD
		5	Idgab Road	5	577	0.15	OSD
		6	Jaitunpura	4	438	0.11	OSD
		7	Kanuri	4	404	0.90	OSD
		8	Kapi-Islam-Pura	7	712	0.65	OSD
		9	Kasaiwada	24	2,568	1.02	OSD
		10	Kajurpura	4	438	0.35	OSD
		11	Lohati Compound	3	324	0.25	OSD
		12	Nadinaka	5	561	0.18	OSD
		13	New S. T. Stand (Agra Road)	4	454	0.15	OSD
		14	Panjrapale	6	654	0.21	OSD
		15	Rameshwar Talao	14	1,518	0.35	OSD
		16	Rameshwar Talao	4	397	0.25	OSD
		17	Ramandhane	6	622	0.50	OSD
13	I Bhusawal	There are no notified slums within the municipal limits.					
14	II Bid	There are no notified slums within the municipal limits.					
15	I Bombay Greater ..	1	Abdul Kadar Mohemad Pathan Chawl, Turner Sanitorium.	5	500	N.A.	OSD
		2	Abubakar Chawl, Dharavi Ward 'G/N'	37	4,000	3.99	OSD
		3	Acharya Wadi Goothan, Chembur, Ward 'M'	6	660	1.29	OSD
		4	Adarsha Nagar, Ward 'F/S'	12	1,250	0.95	OSD
		5	Adarsh Nagar Chembur Ward 'M' ..	9	965	1.21	OSD
		6	Adarsh Nagar, Raja Milind Nagar, Taskand Nagar Shastri Nagar, Shanti Nagar, Ward 'M'	155	16,635	18.09	OSD
		7	Agaswadi, Dharavi, Ward 'G/N'	28	3,000	0.59	OSD
		8	Agra Road, Bhandup Ward 'N'	21	2,250	1.84	OSD
		9	Ajmat Nagar, Wadala Ward 'F/N' ..	1	65	0.10	OSD
		10	Akurli Road, Kandivali (East) S. No. 13, Ward 'L'	272	29,300	11.74	OSD
		11	Alidada Estate Ward 'L'	21	2,230	N.A.	OSD

*For Column No. 11 separate information is not available.

STATEMENT IV-A

Number of latrines					No. of tap points/public hydrants installed for supply of protected water	Electrification (Number of connections)			
Private			Community	Method of disposal of night soil		Domestic	Road lighting (points)	Others	Serial No.
Water borne	Service	Others							
(8)	(9)	(10)	(11)	(12)	(13)	(14)	(15)	(16)	(1)
..	..	..	*21	WB	3	..	..	..	12
..	..	..	..	WB	4	..	12	..	
..	..	..	..	WB	5	..	20	..	
..	..	..	..	WB	2	..	20	..	
..	..	..	..	WB	2	..	30	..	
..	..	..	..	WB	2	..	30	..	
..	..	..	..	WB	3	..	110	..	
..	..	..	..	WB	2	..	31	..	
..	..	..	..	WB	4	..	15	..	
..	..	..	..	WB	5	..	14	..	
..	..	..	..	WB	1	..	56	..	
..	..	..	..	WB	1	..	58	..	
..	..	..	..	WB	3	..	10	..	
..	..	..	..	WB	10	..	58	..	
..	..	..	..	WB	4	..	19	..	
..	..	..	..	WB	2	..	..	..	
..	..	..	..	WB	9	..	24	..	
									13
									14
..	..	..	4	ST	..	..	..	..	15
..	..	..	50	ST	..	..	..	..	
..	..	..	..	ST	1	..	..	..	
..	..	..	26	ST	6	..	..	..	
..	..	..	198	ST	152	..	..	..	
..	..	..	..	ST	..	..	..	..	
..	..	..	7	ST	..	..	..	..	
..	..	..	10	ST	..	..	..	..	
..	..	..	..	ST	22	..	..	..	
..	..	..	392	ST	112	..	..	..	
..	..	..	..	ST	..	..	..	..	

Serial No.	Class and name of Town		Name of Slum	Area of Slum (in km² × 10⁴)	Population of Slum	Paved roads (in kms.)	System of sewerage
(1)	(2)		(3)	(4)	(5)	(6)	(7)
15—*contd.*		12	Amar Nagar Ward 'G/S'	74	8,000	0.67	OSD
		13	Amar Nagar Cop. Duck Co. Chembur, Ward 'M'	19	2,000	1.54	OSD
		14	Ambawadi Dahisar Ward 'L'	91	9.795	7.64	OSD
		15	Ambedkar Nagar Kanjur Ward 'N' ..	6	620	N.A.	OSD
		16	Ambedkar Nagar, Sidharth Nagar Ward 'N'	21	2,210	N.A.	OSD
		17	Ambedkar Nagar, Sidharth Nagar, Horse Shoe, Valley.	16	1,760	1.25	OSD
		18	Amboli Village, Dahisar Ward 'P' ..	2	250	N.A.	OSD
		19	Anandghad Park Site Vikroli S. No. 136 Ward 'N'	84	9,020	7.06	OSD
		20	Anand Nagar Ward 'M'	5	500	0.41	OSD
		21	Anand Nagar, Shanti Nagar, Shivaji Nagar, Ambedkar Nagar Socy. S. No. 136 Parksite Vikhroli Ward 'N'	46	4,915	9.60	OSD
		22	Andheri Kole Kalvan S. No. 426—16—21—23 Ward 'K/E'	N.A.	N.A.	N.A.	OSD
		23	Andheri Market Plot Ward 'K/W' ..	11	1,155	1.30	OSD
		24	Andheri Market Plot Municipal Ward 'K'	11	1,155	N.A.	OSD
		25	Andheri S. No. 92 Ward 'K/W'	46	5,000	0.53	OSD
		26	Anik, Chembur Lal Danger Chembur S. No. 379, 380 Ward 'M'	116	12,500	3.00	OSD
		27	Anik Chembur Nagababa Nagar S. No. 62	26	2,750	6.50	OSD
		28	Anik Chembur S. No. 35	14	1,500	1.60	OSD
		29	Anik Chembur, S. No. 36 Ward 'M' ..	20	2,106	0.09	OSD
		30	Antop Hill, Wadala Ward 'F/N' ..	22	2.400	15.00	OSD
		31	Appar Depo Pada par side Vikhroli ..	2	240	0.45	OSD
		32	Asalpha Nagar S. No. 15—16 Ward 'L' ..	93	10,000	N.A.	OSD
		33	Asalpha Part I S. No. 15-16 Ward 'L' ..	42	4,500	N.A.	OSD
		34	Asalpha Part II S. No. 15-16 Ward 'L' ..	37	4,000	N.A.	OSD
		35	Asalpha Part III S. No. 15-16 Ward 'L'	25	2,680	N.A.	OSD
		36	Asalpha Pipe Line S. No. 15-16 Ward 'L'	5	505	N.A.	OSD
		37	Ashok Nagar S. No. 103	19	2,000	1.52	OSD
		38	Azad Nagar Ward 'E/S'	N.A.	N.A.	N.A.	OSD
		39	Azad Nagar A. D. Marg Ward 'G/S' ..	5	505	0.15	OSD
		40	Baba Yadav's Chawlkedi Vitha Andheri Ward 'K'	2	200	0.25	OSD
		41	Back Side of Ganni Garage Ward 'G/N'	6	670	0.35	OSD
		42	Bahujan Hitawardhak Khar (West) Ward 'H'/West.	11	1,200	2.13	OSD
		43	Balaji Nagar Ward 'G/N'	19	2,060	N.A.	OSD
		44	Bandongri, Kandivali Ward 'L' ..	13	1,410	2.00	OSD
		45	Banganpa	80	8,600	0.02	OSD
		46	Baradevi Ward 'F/S'	23	2,500	1.00	OSD

STATEMENT IV-A

Number of latrines					No. of tap points/public hydrants installed for supply of protected water	Electrification (Number of connections)			
Private			Community	Method of disposal of night soil		Domestic	Road lighting (points)	Others	Serial No.
Water borne	Service	Others							
(8)	(9)	(10)	(11)	(12)	(13)	(14)	(15)	(16)	(1)
..	..	..	10	ST	4	..	..	..	15
..	..	..	40	ST	12	..	..	..	
..	..	..	..	ST	..	..	..	..	
..	..	..	..	ST	..	..	..	..	
..	..	..	..	ST	..	..	..	..	
..	..	..	30	ST	12	.	..	..	
.	..	..	6	ST	..	..	..	..	
..	..	..	155	ST	86	..	..	..	
..	..	..	10	ST	..	..	..	..	
..	..	..	145	ST	85	..	..	..	
..	..	..	10	ST	2	..	2	..	
.	..	..	18	ST	..	..	..	..	
..	..	..	..	ST	..	..	..	..	
..	..	..	135	ST	60	..	58	..	
..	..	..	226	ST	84	..	..	..	
..	..	..	20	ST	..	..	..	..	
..	..	..	10	ST	6	..	.	..	
..	..	..	28	ST	14	..	12	..	
.	..	..	179	ST	115	..	..	..	
..	..	..	..	ST	22	..	.		
..	.	..	..	ST	..	..	..	..	
..	..	..	..	ST	..	..	..	..	
..	..	..	..	ST	..	..	..	..	
..	..	..	..	ST	..	..	..	..	
..	..	..	..	ST	..	..	..	..	
..	.	..	40	ST	16	..	..	..	
..	..	..	..	ST	..	..	..	..	
.	.	..	6	ST	..	..	..	..	
..	..	..	2	ST	2	..	..	..	
..	..	..	..	ST	2	..	..	..	
..	..	..	39	ST	48	..	..	..	
..	..	..	..	ST	..	..	..	..	
..	..	..	10	ST	8	..	..	..	
..	..	..	2	ST	1	..	1	..	
..	..	..	30	ST	10	..	..	..	

Serial No.	Class and name of Town		Name of Slum	Area of Slum (in km² × 10⁴)	Population of Slum	Paved roads (in kms.)	System of sewerage
(1)	(2)		(3)	(4)	(5)	(6)	(7)
15—*contd.*		47	Basant Park Chembur Ward 'M' ..	7	732	0.13	OSD
		48	Behind Ganesh Talkies Mulund Ward 'N' (East).	14	1,490	1.32	OSD
		49	Behind Gani Garage Municipal Ward 'G/N'	6	670	N.A.	OSD
		50	Behind Kala Killa Ward 'G/N' ..	46	5,000	2.65	OSD
		51	Behind Kawde Chawl Ward 'G/N' ..	2	250	0.43	OSD
		52	Behind Lucky Hotel, Bandra (West) Ward 'H/W'	10	1,110	0.94	OSD
		53	Behind Sadhana Mill, Worli, Municipal Ward 'G/S'	2	195	N.A.	OSD
		54	Behind V. D. Stadium, Municipal Ward 'G/S'	27	2,860	N.A.	OSD
		55	Beharampada Kala Nagar S. No. 339 and 427 Bandra (East).	37	3,965	8.02	OSD
		56	Behrampada Oshivara Andheri (West) Ward 'K/W'	54	5,830	5.97	OSD
		57	Bhana shipada S. No. 377 Mulund Ward 'S and T'	8	900	N.A	OSD
		58	Bhandar Wada Ward 'E'	6	675	0.15	OSD
		59	Bharat Nagar Ward 'G/S'	26	2,750	1.85	OSD
		60	Bharat Nagar Bandra Ward 'H' ..	6	625	4.43	OSD
		61	Bhatankar Nagar near Turner Sanitorium Ward 'F/S'	4	400	0.50	OSD
		62	Bhatwadi, Ghatkopar Ward 'N' ..	116	12.500	21.70	OSD
		63	Bhatwadi, Kajupada, Ghatkopar Ward 'N'	139	15,000	6.59	OSD
		64	Bhima Chawl	109	11,710	1.70	OSD
		65	Bhim Nagar Ward 'F/S'	16	1,750	0 68	OSD
		66	Bhim Nagar Ward 'G/S'	9	980	1.00	OSD
		67	Bhim Nagar Ward 'M'	7	740	N.A.	OSD
		68	Bhim Nagar Antop Hill Wadala	37	4,000	3·81	OSD
		69	Bhim Nagar Bhandup Ward 'N' ..	5	500	N.A.	OSD
		70	Bhim Nagar, Chembur Trombav Road Ward 'M'	33	3,515	1.10	OSD
		71	Bhim Nagar, Sarvodaya Hospital, Ghatkopar Ward 'N'	39	4,210	9.68	OSD
		72	Bhim Wadi Mulund S. No. 372-A.. ..	6	600	0.81	OSD
		73	Bhoiwada Colony Ward 'F/S'	6	600	0.27	OSD
		74	Bhole Chawl Masrani Lane Ward 'L' ..	*	*	*	OSD
		75	Bhudha Nagar Netaji Nagar Kurla Ward 'L'	*	*	*	OSD
		76	Borivali Eksar, Dongri 148 Ward 'R' ..	6	600	0.02	OSD
		77	Borivali, Kandivali Tank Ward 'R'	3	348	0.10	OSD
		78	Borivali Nala Land Ward 'L'	2	185	0.13	OSD
		79	Borivali Mandapeshwar S. No. 27-A Ward 'L'	1	150	0.7	OSD
		80	Borivali S. No. 73 Ward 'L'	5	516	N.A.	OSD
		81	Borivali Wadaripada, 136 Ward 'R' ..	15	1,600	0.18	OSD
		82	Borla Village Ward 'R'	14	1,500	1.23	OSD

STATEMENT IV-A

Number of latrines					No. of tap points/public hydrants installed for supply of protected water	Electrification (Number of connections)			
Private			Community	Method of disposal of night soil		Domestic	Road lighting (points)	Others	Serial No.
Water borne	Service	Others							
(8)	(9)	(10)	(11)	(12)	(13)	(14)	(15)	(16)	(1)
..	..	..	12	ST	5	..	5	..	15
..	..	..	20	ST	..	..	..	..	
..	..	..	..	ST	..	..	..	..	
..	..	..	30	ST	26	..	..	..	
..	..	..	10	ST	5	..	..	..	
..	..	..	32	ST	7	..	..	..	
..	..	..	..	ST	..	..	..	..	
..	..	..	..	ST	..	..	..	..	
..	..	..	84	ST	72	..	..	..	
..	..	..	50	ST	..	..	..	..	
..	..	..	16	ST	6	..	5	..	
..	..	..	..	ST	..	..	..	..	
..	..	..	60	ST	20	..	..	..	
..	..	..	15	ST	5	.	5	..	
..	..	..	6	ST	6	.	..	..	
..	..	..	100	ST	160	..	..	..	
..	..	..	..	ST	..	..	..	..	
..	..	..	190	ST	112	..	..	..	
..	..	..	30	ST	4	..	..	..	
..	..	..	8	ST	..	..	..	..	
..	..	..	20	ST	8	..	..	..	
..	..	..	..	ST	..	.	..	..	
..	..	..	..	ST	..	..	..	..	
..	..	..	..	ST	..	..	..	..	
..	..	..	66	ST	89	..	..	..	
..	..	..	13	ST	4	..	5	..	
..	..	..	12	ST	19	..	7	..	
..	..	..	*	..	*	..	..	..	
..	..	..	*	..	*	..	..	..	
..	..	..	12	ST	4	..	4	..	
..	..	..	16	ST	2	..	..	..	
..	..	..	8	ST	4	..	2	..	
..	..	..	6	ST	2	..	1	..	
..	..	..	24	ST	4	..	4	..	
..	..	..	24	ST	8	..	9	..	
..	..	..	20	ST	12	..	..	..	

Serial No.	Class and name of Town		Name of Slum	Area of Slum (in km² × 10⁴)	Population of Slum	Paved roads (in kms.)	System of sewerage
(1)	(2)		(3)	(4)	(5)	(6)	(7)
	15—*contd.*	83	Borsapada	10	1,125	1.20	OSD
		84	Brahmanpada, Andheri (East) Ward 'K'	30	3,200	2.74	OSD
		85	Buropen Cemetery Ward 'F S'	14	1,500	1.07	OSD
		86	Chakala Rambaug Andheri S. No. 119 Ward 'K/E'	9	1,000..	0.48	OSD
		87	Chamda Bazar, Municipal, Ward 'G N'	9	985	N.A.	OSD
		88	Chandika Smashan Bhoomi Ward 'F/S'..	19	2,000	1.45	OSD
		89	Charkop Industrial Estate Ward 'R' ..	2	260	0.05	OSD
		90	Charmakar Rahiwasi Sangh, Municipal, Ward 'F/S'	2	170	N.A.	OSD
		91	Charmakar Zopadi Sangh, A. D. Marg, Parel Ward 'R/S'	1	104	N.A.	OSD
		92	Chawda (Chanda) Bazar Ward 'G/H' ..	9	985	1.00	OSD
		93	Chhatrapati Sambhaji Nagar Ward 'K/E'	56	6,000	26.00	OSD
		94	Chimpatpada Andheri Ward 'K E' ..	39	4,200	6.00	OSD
		95	China Baug Vikola Ward 'H'	7	740	0.12	OSD
		96	Chincholi, Malad Ward 'P'	50	5,400	8 77	OSD
		97	Chinchwadi, Bandra (West) Ward 'H/W'	15	1,600	0.17	OSD
		98	Chirag Nagar, Ghatkopar	42	4,500	N.A.	OSD
		99	Chunabhatti S. No. 288 Ward 'L' ..	N.A.	N.A.	N.A.	OSD
		100	Chunabhatti Santacruz (West)	N.A.	N.A.	0.03	OSD
		101	Chunabhatti S. No. 88 Santacruz T.P.S. 6 Ward 'H/W'	14	1,500	10.90	OSD
		102	C. K. P. Colony Borivali Ward 'P' ..	4	400	0.30	OSD
		103	Collector Compound	3	300	0.94	OSD
		104	Colony at Approach Road Ward 'D' ..	93	10,000	0.72	OSD
		105	Colony Behind Rajawadi Hospital, Ward 'N'	9	1,000	0.50	OSD
		106	Colony behind Vallabhai Patel Stadium, Ward 'G/S'	26	2,800	4.95	OSD
		107	Colony near Maternity Home Raoli, Ward 'F/N'	65	7,000	6.00	OSD
		108	Colony near Shankarwadi Called Potters Colony, Ward 'K/E'	28	3,000	5.40	OSD
		109	Colony North or K. D. Railway near Slaughter House, Deonar Ward 'H'	125	13,500	2.50	OSD
		110	Colony on M. H. B. Land Goregaon Ward 'P'	6	625	0 45	OSD
		111	Colony on South of D. P. Road New Colony, Ward 'M'	19	2,000	0.75	OSD
		112	Construction of W. C. Compound Wall, Dharavi Ward 'G/N'	N.A.	N.A.	N.A.	OSD
		113	Cosma Colony, Bandra West Ward 'H/W'	19	2,000	1.02	OSD
		114	C. S. T. Road, Kalina Ward 'H/W' ..	4	444	0.30	OSD
		115	Dabholkar Adda Ward 'F/S'	86	9,270	3.00	OSD
		116	Damu Nagar, Kandivali (East) Ward 'L'	37	4,025	6.17	OSD
		117	Danda Ambivali S. No. 121-A Ward 'K'	7	800	0.20	OSD
		118	Danda-Chakala 197-B Ward 'K' ..	2	190	0.04	OSD

STATEMENT IV-A

Number of latrines					No. of tap points/public hydrants installed for supply of protected water	Electrification (Number of connections)			
Private			Community	Method of disposal of night soil		Domestic	Road lighting (points)	Others	Serial No.
Water borne	Service	Others							
(8)	(9)	(10)	(11)	(12)	(13)	(14)	(15)	(16)	(1)
..	..	..	20	ST	4	..	..	..	15
..	..	..	..	ST	..	..	..	..	
..	..	..	20	ST	14	..	12	..	
..	..	..	12	ST	4	..	5	..	
..	..	..	..	ST	..	..	..	..	
..	..	..	15	ST	16	..	..	..	
..	..	..	8	ST	..	..	..	..	
..	..	..	..	ST	..	..	..	..	
.	..	..	..	ST	2	..	..	..	
.	..	..	..	ST	8	..	..	..	
..	..	..	20	ST	60	..	..	..	
..	.	..	40	ST	20	..	..	..	
..	..	..	18	ST	8	..	..	..	
..	..	..	65	ST	22	..	..	..	
..	..	..	22	ST	4	..	..	..	
..	..	..	..	ST	..	..	..	..	
..	..	..	..	ST	..	..	..	..	
..	..	..	..	ST	..	..	..	..	
..	..	..	210	ST	100	..	..	..	
..	..	..	8	ST	2	..	..	..	
.	.	.	6	ST	2	..	..	..	
.	..	.	114	ST	114	..	..	..	
..	..	..	14	ST	8	..	2	..	
..	..	..	30	ST	14	..	..	..	
..	..	..	82	ST	48	..	..	..	
..	..	..	40	ST	24	..	..	..	
..	..	..	444	ST	96	..	..	..	
..	..	..	8	ST	4	..	..	..	
..	..	..	40	ST	16	..	..	..	
..	..	..	..	ST	..	..	..	..	
..	..	..	..	ST	..	..	..	..	
..	..	..	24	ST	4	..	4	..	
..	..	..	129	ST	17	..	..	..	
..	..	..	..	ST	..	..	..	..	
.	..	..	6	ST	2	..	2	..	
.	..	..	10	ST	2	.	2	..	

Serial No.	Class and name of Town	Name of Slum	Area of Slum (in km² × 10⁴)	Population of Slum	Paved roads (in kms.)	System of sewerage
(1)	(2)	(3)	(4)	(5)	(6)	(7)
15—*contd* .		119 Danda Gundavali Tank S.No. 82 Ward 'K'	3	328	0.12	OSD
		120 Danda Kandivali, Gaothan Ward 'R' ..	5	528	0.16	OSD
		121 Danda Kondivita S. No. 111 Ward 'E'	3	330	79.03	OSD
		122 Danda Marol Tank Ward 'K'	4	396	0.18	OSD
		123 Danda Tank Land S. No. 1143 Ward 'H/W	2	162	N.A.	OSD
		124 Darga Ward 'D' and Ghatkopar Ward 'N'	20	2,110	2.53	OSD
		125 Daruwala Compound Ward 'P' ..	45	4,835	3.26	OSD
		126 Dayasagar Shivasgar Ghatkopar Ward 'N'	33	3,500	4.00	OSD
		127 Deonar S. No. 27 Ward 'E' and Trombay S. No. 139-A Ward 'M'	28	2,970	2.13	OSD
		128 Dharavi Kalakot Ward 'G N'	9	1,000	0.70	OSD
		129 Dharavi, Kalyanwadi Ward 'G/N' ..	60	6,505	3.40	OSD
		130 Dharavi, Koliwada, Pilla Bunglow Ward 'G/N'	23	2,500	3.00	OSD
		131 Dhobi Ghat Ward 'G/S.	9	1,000	0.10	OSD
		132 Dhobi Ghat behind Arthur Road Jail, Ward 'G/S'	39	4,250	3.25	OSD
		133 DhobiGhat, Borivali Ward 'L'	4	400	0.55	OSD
		134 Dhobi Ghat, Chembur, Ward 'P' ..	21	2,210	1.30	OSD
		135 Dhobi Ghat Hanuman Nagar Malad (East) Ward 'P'	65	7,000	5.30	OSD
		136 Dhobi Ghat Pipe Line Asalpha S. No. 15/16 Ward 'L'	9	965	26.65	OSD
		137 Dhorwada, Ward 'G N'	111	12,000	9.56	OSD
		138 Dhorwada Dharavi, Ward 'G N' ..	78	8,375	3.50	OSD
		139 Dock Yard Road Colony Ward 'E' ..	23	2,500	N.A.	OSD
		140 D. P. Wadi, Municipal Ward 'E' ..	3	280	N.A.	OSD
		141 Dr. Ambedkar Nagar, Sidharth Nagar, Ward 'N'	21	2,210	1.00	OSD
		142 Dr. N. Moses Road Colony, Ward 'G S'	37	3,970	2.85	OSD
		143 Dube Compound, Kandivali, Ward 'L' ..	44	4,725	6.15	OSD
		144 East Portion of Dabholkar Add, Ward 'F/S'	3	300	3.00	OSD
		145 Eksar Dongar Borivali West and Wadarpada, Ward 'R'	23	2,500	4.50	OSD
		146 Extension to 2nd Oct. Colony Ward 'F S'	67	7,250	12.20	OSD
		147 Extension to Bimboni Baug Ward 'M'	126	13,600	7.60	OSD
		148 Extension to hutment Colony to the North of Slaughter House Deonar Ward 'M'	368	39,650	12.48	OSD
		149 Extension to K. D. Rly. Govandi (Sector A. 14 Unit)	248	26,700	N.A.	OSD
		150 Extension to Nomboni Baug Ward 'M'	12	1,250	1.25	OSD
		151 Extension to Ram Tekadi and Laxman Tekdi Ward 'F/S'	14	1,500	1.90	OSD
		152 Extension to Tulsi Pipe Road, Ward 'G/N'	3	350	0.30	OSD
		153 F. C. I. Land Site and Service Ward 'M'	56	6,000	4.25	OSD
		154 Fitwala Compound Kurla, Ward 'L' ..	24	2,570	0.46	OSD

STATEMENT IV-A

Number of latrines					No. of tap points/public hydrants installed for supply of protected water	Electrification (Number of connections)			
Private			Community	Method of disposal of night soil		Domestic	Road lighting (points)	Others	Serial No.
Water borne	Service	Others							
(8)	(9)	(10)	(11)	(12)	(13)	(14)	(15)	(16)	(1)
..	..	..	6	ST	2	..	2	..	15
..	..	..	26	ST	4	..	4	..	
..	..	..	12	ST	2	..	3	..	
..	..	..	16	ST	3	..	2	..	
..	..	..	6	ST	1	..	2	..	
..	..	..	5	ST	10	..	..	..	
..	..	..	..	ST	..	..	..	..	
..	..	..	38	ST	34	..	..	..	
..	..	..	69	ST	169	..	..	..	
..	..	..	10	ST	8	..	..	..	
..	..	..	56	ST	16	..	14	..	
..	..	..	50	ST	..	..	..	..	
..	..	..	..	ST	4	..	..	..	
..	..	..	84	ST	34	..	..	..	
..	..	..	20	ST	4	..	..	..	
..	..	..	..	ST	..	..	..	..	
..	..	..	40	ST	46	..	..	..	
..	..	..	92	ST	21	..	44	..	
..	..	..	70	ST	56	..	..	..	
..	..	..	..	ST	..	..	..	..	
..	..	..	4	ST	8	..	..	..	
..	..	..	..	ST	..	..	..	..	
..	..	..	..	ST	4	..	..	..	
..	..	..	80	ST	36	..	25	..	
..	..	..	10	ST	..	..	..	..	
..	..	..	20	ST	19	..	..	..	
..	..	..	28	ST	32	..	..	..	
..	..	..	80	ST	24	..	12	..	
..	..	..	226	ST	150	..	..	..	
..	..	..	850	ST	316	..	..	..	
..	..	..	320	ST	108	..	..	..	
..	..	..	20	ST	8	..	..	..	
..	..	..	36	ST	3	..	..	..	
..	..	..	..	ST	3	..	..	..	
..	..	..	60	ST	25	..	..	..	
..	..	..	2	ST	..	..	..	..	

Serial No.	Class and name of Town	Name of Slum	Area of Slum (in km² × 10⁴)	Population of Slum	Paved roads (in kms)	System of sewerage
(1)	(2)	(3)	(4)	(5)	(6)	(7)
15—*contd.*		155 Flank Road near Koliwada Station, Ward 'F/N'	37	4,000	2.70	OSD
		156 F. Plot 252, T. P. S. 111 Ghatkopar, Ward 'N'	12	1,280	1.81	OSD
		157 F. Plot 273 and 274. T.P.S. 111 Ghatkopar, Ward 'N'	12	1,300	2.00	OSD
		158 Gaibansha Nagar, Kurla S. No. 5-A Ward 'L'	23	2,440	N.A.	OSD
		159 Gajanan Kastubra Nagar, Ward 'F/N'	1	160	0.15	OSD
		160 Gajanan Kasturba Sangh, Ward 'G/N'	1	160	N.A.	OSD
		161 Gamdevi, Ghatkopar, Ward 'N' ..	75	8,070	5.26	OSD
		162 Gandhi Chawla and M. B. Chawls Ward 'G/N'	9	1,000	0.61	OSD
		163 Gandhi Nagar, Ward 'G/S'	16	1,750	0.80	OSD
		164 Gandhi Nagar, Asalpha Village Ghatkopar S. No. 15, 16 Ward 'N'	96	10,300	24.76	OSD
		165 Gandhi Nagar, Jogeshwari, Ward 'K/E'	14	1,500	0.02	OSD
		166 Ganesh Baug, Cemetery of Chandika, Ward 'F/S' ..	15	1,610	0.20	OSD
		167 Ganesh Baug, Laxmi Baug Social Nagar, Ward 'G/N'	107	11,500	7.50	OSD
		168 Ganesh Nagar, Charkop	45	4,795	5.55	OSD
		169 Gaesh Nagar, Krishna Nagar Ward 'F/S'	13	1,350	0.75	OSD
		170 Ganthi Nagar, Ward 'G/S'	37	4,000	1.30	OSD
		171 Gaondevi, Dongri, Municipal, Ward 'K/W	4	400	N.A.	OSD
		172 Gaondevi Zoppadpatti, Goregaon, Municipal, Ward 'P/S'	19	2,000	N.A.	OSD
		173 Garden Plot, Dharavi, Ward 'G/N' ..	183	19,750	16.82	OSD
		174 Garodia Estate, Ward 'N'	1	150	0.65	OSD
		175 Gate No. 6 to Sewri, Iron and Steel Works, Ward 'F/S	28	3,000	1.77	OSD
		176 Gaumdevi Zopadpatti, Goregaon, Ward 'P'	19	2,000	1.60	OSD
		177 Gautam Nagar. Chembur, Ward 'M' ..	48	5,215	11.12	OSD
		178 Gautam Nagar, S. No. 372-A, Ward 'N'	..	..	..	OSD
		179 Gauri Shankar Wadi, Ghatkopar, Ward 'N'	2	165	1.05	OSD
		180 Gavhanpada S. No. 154, Nahar Ward 'N'	41	4,450	15.03	OSD
		181 Gavhanpada, Mulund, Ward 'T' ..	31	3,340	2.00	OSD
		182 Gavdevi, Dongri, Ward 'K/W'	4	400	0.20	OSD
		183 Gavhanpada S. No. 362, Ward 'N' ..	..	..	..	OSD
		184 Gazdhar Band Danda, Khar (West), Ward 'H/W'	33	3,600	0.29	OSD
		185 Ghatipada, Mulund, Ward 'N'	33	3,545	4.11	OSD
		186 Ghatla Village, Ward 'M'	20	2,200	3.75	OSD
		187 Ghatla Village, Chembur, Ward 'M' ..	23	2,500	5.20	OSD
		188 Ghatkopar Plot, No. 273, Ward 'T' ..	5	500	N.A.	OSD
		189 Ghatkopar, S. No. 268, Ward 'N' ..	90	9,700	N.A.	OSD
		190 Ghatkopar, S. No. 268-A, Ward 'N' ..	5	500	0.58	OSD

STATEMENT IV-A

Number of latrines					No. of tap points/public hydrants installed for supply of protected water	Electrification (Number of connections)			Serial No.
Private			Community	Method of disposal of night soil		Domestic	Road lighting (points)	Others	
Water borne	Service	Others							
(8)	(9)	(10)	(11)	(12)	(13)	(14)	(15)	(16)	(1)
..	..	..	60	ST	32	..	..	..	15
..	..	..	20	ST	8	..	..	..	
..	..	..	28	ST	12	..	..	..	
..	..	..	..	ST	..	..	..	..	
..	..	..	..	ST	..	..	..	..	
..	..	..	..	ST	..	..	..	..	
..	..	..	26	ST	10	..	..	..	
..	..	..	..	ST	4	..	..	..	
..	..	..	45	ST	16	..	..	..	
..	..	..	154	ST	90	..	..	..	
..	..	..	10	ST	..	..	..	..	
..	..	..	..	ST	..	..	..	..	
..	..	..	90	ST	..	..	..	..	
..	..	..	100	ST	52	..	..	..	
..	..	..	20	ST	12	..	9	..	
..	..	..	90	ST	43	..	6	..	
..	..	..	..	ST	..	..	..	..	
..	..	..	..	ST	..	..	..	..	
..	..	..	310	ST	144	..	..		
..	..	..	8	ST	4	..	..	..	
..	..	..	38	ST	31	..	..	..	
..	..	..	12	ST	20	..	..	..	
..	..	..	50	ST	6	..	..	..	
..	..	..	..	ST	..	..	..	..	
..	..	..	10	ST	6	..	..	..	
..	..	..	150	ST	61	..	..	..	
..	..	..	10	ST	20	..	..	..	
..	..	..	8	ST	..	..	..	..	
..	....	..	..	ST	..	..	..	..	
..	..	..	40	ST	14	..	..	..	
..	..	..	30	ST	..	..	..	..	
..	..	..	40	ST	16	..	..	..	
..	..	..	90	ST	36	..	..	..	
..	..	..	10	ST	..	..	..	..	
..	..	..	..	ST	..	..	..	..	
..	..	..	10	ST	4	..	..	..	

Serial No.	Class and name of Town	Name of Slum	Area of Slum (in km² × 10⁴)	Population of Slum	Paved roads (in kms.)	System of sewerage
(1)	(2)	(3)	(4)	(5)	(6)	(7)
15—*contd.*		191 Gilbert Hill high Level, Ward 'K/W' ..	36	3,825	4.04	OSD
		192 Gotoorkhan Estate, Kurla, Ward 'L' ..	70	7,545	0.87	OSD
		193 Golibar, Ghatkopar, Ward 'N' ..	43	4,595	2.20	OSD
		194 Golibar Jawahar Nagar, Khar, Ward 'H/W'	62	6,700	3.20	OSD
		195 Golibar, Santacruz, Ward 'H/E'	33	3,600	25.00	OSD
		196 Golibar Santacruz, S No. 355-A, 387, 341, 383, Ward 'H/E'	257	27,705	26.40	OSD
		197 Golphadevi, Ward 'G/S'	39	4,150	2.30	OSD
		198 Golphadevi, Municipal, Ward 'G/S' ..	15	1,650	N.A.	OSD
		199 Gomata Tank, Mulund, Ward 'N' ..	11	1,180	0.47	OSD
		200 Gonsalves Wadi, Bandra (West), Ward 'H/W'	8	875	0.94	OSD
		201 Gopal Bhavan, Ghatkopar, Ward 'N'	19	2,020	2.10	OSD
		202 Gopal Nagar, Udyog Nagar, Tilak Nagar	70	7,500	2.50	OSD
		203 Goregaon	19	2,000	0.09	OSD
		204 Gulab Nagar, S. No. 323, Perry Nagar, S. No. 297, Amin Gul Chawl, Khar (West).	33	3,600	5.61	OSD
		205 Gul Mohomad Chawls, Dharavi, Ward 'G/N'	19	2,000	0.95	OSD
		206 Gundavali Andheri (East) Ward 'K/E' ..	46	5,000	15.00	OSD
		207 Gundavali Express Highway 83-A, Ward 'K/E'	16	1,728	0.30	OSD
		208 Gundoli Tank, Andheri, Ward 'K/E' ..	6	600	0.65	OSD
		209 Hanuman Lingayat Colony, Ward 'F/S'	2	200	0.80	OSD
		210 Hanuman Nagar, Ward 'F/S'	3	300	1.00	OSD
		211 Hanuman Nagar, Municipal Ward 'F/S'	2	250	N.A.	OSD
		212 Hanuman Nagar, Kandivali	46	5,000	2.00	OSD
		213 Hanuman Nagar, Khar(West)Ward 'H/W'	11	1,200	2·77	OSD
		214 Hanuman Pipe Line, Ward 'T'	19	2,000	2.50	OSD
		215 Hanuman Tekdi, Tekarsi Jivraj Marg, Ward 'F/S'	2	250	0.50	OSD
		216 Harijan Colony, Bhandup, Ward 'S' ..	4	430	0.35	OSD
		217 Harijan Vasti, Koliwada Colony, Ward 'F N'	7	750	0.30	OSD
		218 Harijan Wada, Borivali, Ward 'R' ..	4	420	1.28	OSD
		219 Harijan Wada, Borivali, Municipal, Ward 'R'	8	810	N.A.	OSD
		220 Hari Nagar, Jogeshwari	52	5,550	4.00	OSD
		221 Haripada Sanghani Estate, Ghatkopar, Ward 'N'	70	7,495	1.50	OSD
		222 Hariyali Old S. No. 10 New S. No. 8 ..	33	3,600	0.40	OSD
		223 Hariyali Village, Ward 'S'	23	2,500	N.A.	OSD
		224 Hariyali Village Section 1, Ward 'N' ..	139	15,000	0.79	OSD
		225 Hariyali Village Section 2, Ward 'N' ..	130	14,000	N.A.	OSD
		226 Hariyali Village Section 3, Ward 'N' ..	102	11,000	1.28	OSD

STATEMENT IV-A

Number of latrines					No. of tap points/public hydrants installed for supply of protected water	Electrification (Number of connections)			
Private			Community	Method of disposal of night soil					Serial No.
Water borne	Service	Others				Domestic	Road lighting (points)	Others	
(8)	(9)	(10)	(11)	(12)	(13)	(14)	(15)	(16)	(1)
..	..	..	..	ST	..	..	..	..	15
..	..	..	4	ST	..	..	..	..	
..	..	..	..	ST	..	..	..	..	
..	..	..	74	ST	14	..	..	..	
..	..	..	414	ST	280	..	..	..	
..	..	.. ..	173	ST	295	..	..	..	
..	..	..	10	ST	22	..	..	..	
..	..	..	..	ST	..	..	..	..	
..	..	..	48	ST	8	.	7	..	
..	..	..	12	ST	..	..	..	..	
..	..	..	..	ST	..	..	..	..	
..	..	..	24	ST	1	..	..	..	
..	..	..	12	ST	..	..	..	..	
..	..	..	56	ST	22	..	..	..	
..	..	..	20	ST	..	..	..	..	
..	..	..	143	ST	6	..	..	..	
..	..	..	28	ST	12	..	..	..	
..	..	..	4	ST	5	..	..	..	
..	..	..	6	ST	..	..	..	..	
..	..	..	..	ST	..	..	..	..	
..	..	..	..	ST	..	..	..	..	
..	..	..	..	ST	..	..	..	..	
..	..	..	24	ST	8	..	..	..	
..	..	..	..	ST	..	..	..	..	
..	..	..	6	ST	..	..	..	..	
..	..	..	..	ST	..	..	..	..	
..	..	..	..	ST	9	..	..	..	
..	..	..	..	ST	1	..	..	..	
..	..	..	..	ST	..	..	..	..	
..	..	..	42	ST	4	..	..	..	
..	..	..	..	ST	..	..	..	..	
..	..	..	30	ST	20	..	..	..	
..	..	..	50	ST	..	..	..	..	
..	..	..	40	ST	..	..	..	..	
..	..	..	..	ST	..	..	..	..	
..	..	..	20	ST	..	..	..	..	

Serial No.	Class and name of Town		Name of Slum	Area of Slum (in km² × 10⁴)	Population of Slum	Paved roads (in kms)	System of sewerage
(1)	(2)		(3)	(4)	(5)	(6)	(7)
15—*contd.*		227	Hay Stack Road	6	630	0.40	OSD
		228	Hill No. 2, 3 and 4, S. No. 5-A Ward 'L'	279	30,050	35.60	OSD
		229	Holiday, Camp, Colaba-A, Ward 'A' ..	56	6,000	7.00	OSD
		230	Hut and Redenad Land, Dharavi Ward 'G/N'	12	1,250	1.00	OSD
		231	Hut Below Usha Kiran, Ward 'D' ..	3	275	0.50	OSD
		232	Hutment Colony on the South of D. F. Road in the new hutment Colony, Ward 'M'	19	2,000	2.08	OSD
		233	Hutment Colony, S. S. Rao Marg, Ward 'F/S'	4	400	N.A.	OSD
		234	Indira Nagar, Ward 'G/N'	19	2,000	3.00	OSD
		235	Indira Nagar, Andheri, Ward 'K/W' ..	20	2,100	2.40	OSD
		236	Indira Nagar, Chembur, Ward 'M' ..	79	8,510	8.72	OSD
		237	Indira Nagar Chunabhatti Santacruz (West).	18	1,930	0.70	OSD
		238	Indira Nagar Dharavi, Ward 'G/N' ..	20	2,100	1.00	OSD
		239	Indira Kureshi Nagar, Ward 'G/N' ..	12	1,300	0.20	OSD
		240	Indira Nagar, Kurla Ward 'L'	33	3,540	N.A.	OSD
		241	Indira Nagar, Qureshi Nagar, Ward 'G/N'	19	2,000	0.63	OSD
		242	Indira Nagar (West) Ward 'G/N' ..	18	1,900	N.A.	OSD
		243	Irani Wadi, Mazgaon, Ward 'E' ..	4	475	N.A.	OSD
		244	Itt Bhatti, Goregaon, Ward 'P' ..	44	4,780	4.94	OSD
		245	Jamati-Jambori Gusiya Compound Hanuman Nagar, Ahilya Seva Samaj, Bandra (East), Ward 'H/Ea'	47	5,110	8.62	OSD
		246	Janata Colony Worli, Ward 'G/S' ..	37	4,000	2.80	OSD
		247	Janata Parishad Hanuman Sangh, Chakala, Andheri, Ward 'K/E'	65	7,000	7.20	OSD
		248	Janata Vikas Nagar, Mulund, Ward 'T'	10	1,100	1.00	OSD
		249	Jari Mari Nagar, Ward 'G/S'	3	365	0.60	OSD
		250	Jatarbaba Slum Area Bandra, ...	19	2,000	0.60	OSD
		251	Jawahar Nagar, Goregaon Plot No. 36, Ward 'P'	5	535	0.17	OSD
		252	Jeevan Vikas Marg, Ward 'K' (East) ..	42	4,550	3.24	OSD
		253	Jijamata Nagar, Ward 'G/S'	40	4,265	0.20	OSD
		254	Jogeshwari Squatter's Colony	70	7,500	3.55	OSD
		255	Jogeshwari Squatters Colony, Sector No. 1-2-3. 10 to 16 21 to 26 Malvani S. No. 263, Ward 'K/W'	138	14,850	N.A.	OSD
		256	Jogeshwari Squatters Colony Sector No. 7-9, 17 to 20, 29 to 31, Malvani S. No. 263, Ward 'K/W'	138	14,880	N.A.	OSD
		257	Jogeshwari Squatters Colony Sector No. 32 to 40, 46 to 48, Malvani S. No. 263, Ward 'K/W'	172	18,565	N.A.	OSD
		258	Jogeshwari Squatters Colony Sector No. 43 to 45, 50 to 53, 63 to 64, Malvani S. No. 263, Ward 'E/W'	95	10,260	N.A.	OSD
		259	Jogeshwari Squatters Colony Sector No. 54 to 62, 69 to 73, Malvani S. No. 263, Ward 'K/W'	124	13,375	N.A.	OSD

STATEMENT IV-A

Number of latrines				Method of disposal of night soil	No. of tap points/public hydrants installed for supply of protected water	Electrification (Number of connections)			Serial No.
Private			Community						
Water borne	Service	Others				Domestic	Road lighting (points)	Others	
(8)	(9)	(10)	(11)	(12)	(13)	(14)	(15)	(16)	(1)
..	..	..	20	ST	12	..	..	..	15
..	..	..	304	ST	278	..	..	..	
..	..	..	20	ST	..	..	..	..	
..	..	..	..	ST	..	..	..	..	
..	..	..	..	ST	..	..	..	..	
..	..	..	40	ST	16	..	..	..	
..	..	..	6	ST	..	..	..	..	
..	..	..	30	ST	9	..	..		
..	..	..	20	ST	13	..	..		
..	..	..	120	ST	64	..	..		
..	..	..	..	ST	2	..			
..	..	..	..	ST	10	..	..		
..	..	..	..	ST	16	..		..	
..	..	..	..	ST	..	..	..	..	
..	..	..	20	ST	6	..	..	..	
..	..	..	..	ST	..	..	..	..	
..	..	..	..	ST	..	..	..	..	
..	..	..	40	ST	..	..	..	..	
..	..	..	20	ST	16	..	..	..	
..	..	..	113	ST	33	..	..	..	
..	..	..	12	ST	10	..	..	..	
..	..	..	60	ST	45	..	..	..	
..	..	..	20	ST	9	..	..	..	
..	..	..	..	ST	3	..	..	..	
..	..	..	..	ST	..	..	..	..	
..	..	..	12	ST	..	..	..	..	
..	..	..	40	ST	12	..	..	..	
..	..	..	168	ST	88	..	..	..	
..	..	..	..	ST	..	..	..	..	
..	..	..	..	ST	..	..	..	..	
..	..	..	..	ST	..	..	..	..	
..	..	..	..	ST	..	..	..	..	
..	..	..	..	ST	..	..	..	..	

Serial No.	Class and name of Town		Name of Slum	Area of Slum (in km² × 10⁴)	Population of Slum	Paved roads (in kms)	System of sewerage
(1)	(2)		(3)	(4)	(5)	(6)	(7)
15—*contd.*		260	Juhu Galli 58-B, Ward 'K/W'	8	847	0.34	OSD
		261	Juhu Lane, Andheri, S. No. 73, Ward 'K/W'	12	1,255	0.22	OSD
		262	Juhu Land Slum S. No. 105-A Andheri, Ward 'K/W'	17	1,792	2.71	OSD
		263	Kachapada, Malad, Ward 'P'	27	2,960	2.16	OSD
		264	Kajupada, Kurla, Ward 'L'	93	10,000	13.18	OSD
		265	Kajupada, Poisar, Ward 'L'	34	3,670	0.48	OSD
		266	Kajuwadi, Chakala, Andheri, S. No. 107-A, Ward 'K' (East).	9	1,000	0.49	OSD
		267	Kala Killa, Ward 'G/N'	225	24,190	4.64	OSD
		268	Kaliya Village, Vidya Vihar, Ward 'N' ..	4	400	1.61	OSD
		269	Kalla Killa, Ward 'G/N'	9	1,020	N.A.	OSD
		270	Kamala Nagar, Dharavi, Ward 'G/N' ..	20	2,150	1.40	OSD
		271	Kamala Nagar, Opp. Shahu Nagar, Ward 'G/N'	2	200	1.30	OSD
		272	Kamala Nehru Nagar, Ward 'G/N' ..	38	4,130	2.30	OSD
		273	Kamgar Nagar, Ward 'G/S'	28	3,000	N.A.	OSD
		274	Kamgar Nagar, Kurla, Ward 'L' ..	11	1,225	N.A.	OSD
		275	Kamgar Nagar No. 2, 1 and 2	50	5,430	3.90	OSD
		276	Kamraj Nagar, Dharavi, Ward 'G/N' ..	10	1,130	1.09	OSD
		277	Kamraj Nagar, Ghatkopar, including Shivaji Nagar, Ward 'N'	46	5,000	7.50	OSD
		278	Kanchi Karve Nagar, Ward 'G/N' ..	18	1,950	0.75	OSD
		279	Kanchi Karve Nagar, Dharavi, Municipal Ward 'G/N'	18	1,960	N.A.	OSD
		280	Kandevadi, Prabhadevi, Nariman Bhat Nagar, Ward 'G/S'	9	1,000	0.90	OSD
		281	Kantilal Compound, Bandra (East), Ward 'H/E'	24	2,580	1.73	OSD
		282	Kasturba Nagar S. No. 103, Ward 'M'	9	1,000	0.72	OSD
		283	Katodipada, Ghatkopar, Ward 'N' ..	21	2,250	3.00	OSD
		284	Keshavpada, Ward 'T'	42	4,500	0.85	OSD
		285	Keshavpada S. No. 365. Ward 'N' ..	..	..	..	OSD
		286	Kewanipada, Ward 'K/W'	32	3,425	3.96	OSD
		287	Khadda Zopadpatti, Juhu, Ward 'K/W'	17	1,845	3.89	OSD
		288	Khalai, Ward 'N'	2	250	0.24	OSD
		289	Khambdevi, Ward 'G/N'	5	500	2.50	OSD
		290	Khamdevi, Ward 'G/N'	29	3,100	0.31	OSD
		291	Khandwala Compound, Santacruz (East), Ward 'H/E'	32	3,426	4.30	OSD
		292	Khindipada S. No. 150, Nahur Ward 'N'	@	@	@	OSD
		293	Khoka Utpadak Vikhroli, Ward 'N' ..	65	7,000	5.00	OSD
		294	Khonalkar Compound, Ward 'R' ..	6	616	N.A.	OSD
		295	Khotachi Chawal, Ward 'M'	5	500	N.A.	OSD

STATEMENT IV-A

Number of latrines				Method of disposal of night soil	No. of tap points/public hydrants installed for supply of protected water	Electrification (Number of connections)			Serial No.
Private			Community						
Water borne	Service	Others				Domestic	Road lighting (points)	Others	
(8)	(9)	(10)	(11)	(12)	(13)	(14)	(15)	(16)	(1)
..	..	..	12	ST	6	..	5	..	15
..	..	..	24	ST	12	..	10	..	
..	..	..	208	ST	104	..	104	..	
..	..	..	..	ST	..	..	..	..	
..	..	..	36	ST	20	..	..	..	
..	..	..	..	ST	..	..	..	..	
..	..	..	44	ST	4	..	18	..	
..	..	..	70	ST	48	..	..	..	
..	..	..	10	ST	4	..	..	..	
..	..	..	..	ST	..	..	..	..	
..	..	..	7	ST	9	..	..	..	
..	..	..	20	ST	10	..	..	..	
..	..	..	50	ST	18	..	..	..	
..	..	..	36	ST	20	..	..	..	
..	..	..	18	ST	7	..	7	..	
..	..	..	8	ST	..	..	..	..	
..	..	..	20	ST	14	..	..	..	
..	..	..	70	ST	38	..	..	..	
..	..	..	..	ST	..	..	..	..	
..	..	..	..	ST	..	..	..	..	
..	..	..	..	ST	6	..	..	..	
..	..	..	10	ST	..	..	..	..	
..	..	..	20	ST	8	..	..	..	
..	..	..	16	ST	29	..	..	..	
..	..	..	4	ST	4	..	..	..	
..	..	..	..	ST	..	..	..	..	
..	..	..	..	ST	..	..	..	..	
.	..	..	20	ST	..	..	..	..	
.	..	..	5	ST	1	..	..	..	
..	..	..	40	ST	20	..	20	..	
..	..	..	20	ST	4	..	..	..	
..	..	..	70	ST	..	..	..	..	
..	..	..	@	ST	@	..	..	..	
..	..	..	70	ST	40	..	..	..	
..	..	..	..	ST	..	..	..	..	
..	..	..	..	ST	5	..	..	..	

Serial No.	Class and name of Town		Name of Slum	Area of Slum (in km² × 10⁴)	Population of Slum	Paved roads (in km.)	System of sewerage
(1)	(2)		(3)	(4)	(5)	(6)	(7)
15—*contd.*		296	Kirol Kurla, Chunabhatti, S. No. 288 and 289, Ward 'L'	89	9,600	7.45	OSD
		297	Kokari Agar, Ward 'F/N'	46	4,939	6.42	OSD
		298	Koldongri, Andheri (East), Ward 'K/E'	91	9,820	2.61	OSD
		299	Koliwada, Kole-Kalyan, Ward 'H/E' ..	19	2,030	3.55	OSD
		300	Koliwada Plot, Jogeshwari, Ward 'K/E'	19	2,000	2.00	OSD
		301	Kondivati Andheri (East), Ward 'K/E'	9	990	1.42	OSD
		302	Korba Mitha Nagar. Ganesh Nagar, Eahan Paigambari, Barkatalli, Nagar, Sakri Agar, Jaikarwadi. Shivshankar Nagar, Wadala, Ward 'D'	171	18,390	36.00	OSD
		303	Korba Mithagar, Wadala, Ward 'F/N' ..	11	1,200	0.50	OSD
		304	Korba Mitha Nagar, Ward 'F/N' ..	65	6,965	3.80	OSD
		305	Koriyan Land, Dindoshi, Ward 'P' ..	44	4,690	0.88	OSD
		306	Krishana Nagar, Ward 'H/E'	N.A.	N.A.	0.60	OSD
		307	Kurar Dhobi Ghat Backbay Reclamation, Ward 'P'	14	1,542	0.60	OSD
		308	Kurla Chembur Amir Baug Plot No. 125, Ward 'M'	1	120	N.A.	OSD
		309	Kurla Chembur Amir Baug Plot No. 138, Ward 'M'	7	732	0.07	OSD
		310	Kurla Chembur Amir Baug Plot No. 139, Ward 'M'	3	330	0.13	OSD
		311	Kurla Chembur S. No. 341-A, Ward 'M'	1	130	0.12	OSD
		312	Kurla Chembur S. No. 341-B, Ward 'M'	5	570	0.08	OSD
		313	Kurla Kirol S. No. 132-B, Ward 'R' ..	2	258	0.19	OSD
		314	Kurla Kirol S. No. 130, Ward 'R' ..	4	444	2.69	OSD
		315	Kurla Maravali, CST Road, Ward 'R'	11	1,200	0.70	OSD
		316	Kurla S. No. 245, Ward 'L'	*	*	*	OSD
		317	Kurla West, Ward 'L'	N.A.	N.A.	10.40	OSD
		318	Lake Road, Bhandup, Ward 'N' ..	40	4,275	6.20	OSD
		319	Laljipada Ganesh Nagar (Part) Rajawadi, Kandivali (West).	12	1,260	1.99	OSD
		320	Laxmi Baug, Ward 'G/N'	16	1,750	7.50	OSD
		321	Laxmi Baug, Budha Mandir, Ward 'G/N'	79	8,500	1.51	OSD
		322	Laxmi Baug, Ghatkopar, Ward 'N' ..	19	2,000	3.58	OSD
		323	Laxmidas Wadi, Ward 'G/S'	7	800	0.18	OSD
		324	Laxmiudyog Nagar, Kanjur Marg, Ward 'S'	16	1,715	0.10	OSD
		325	Lelewadi Marol, Vihar Lake Road ..	84	9,000	9.25	OSD
		326	Lingayat Cemetery (Bhim Nagar) Ward 'G/S'	8	840	N.A.	OSD
		327	Lingayat Cemetery, Bhim Nagar Municipal. Ward 'G/S'	8	840	N.A.	OSD
		328	Lokmanya Tilak Nagar, Ward 'G/N' ..	2	250	0.11	OSD
		329	Londhewadi S. No. 372, Jawahar Nagar, Mulund, Ward 'N'	..	..	..	OSD
		330	Lower Pada, Park Site Vikhroli, Ward 'N'	28	3,000	5.85	OSD

STATEMENT XV-A

Number of latrines				Method of disposal of night soil	No. of tap points/public hyorants installed for supply of protected water	Electrification (Number of connecticns)			Serial No.
Private			Community			Domestic	Road lighting (points)	Others	
Water borne	Service	Others							
(8)	(9)	(10)	(11)	(12)	(13)	(14)	(15)	(16)	(1)
..	..	..	164	ST	100	..	..	..	15
..	..	..	51	ST	10	..	..	..	
..	..	..	10	ST	..	..	..	..	
..	..	..	12	ST	..	..	..	..	
..	..	..	10	ST	20	..			
..	..	..	56	ST	12	..	..		
..	..	..	446	ST	322	..			
..	..	..	20	ST	..	..	..		
..	..	..	42	ST	16	..	..	..	
..	..	..	20	ST	2	..	..		
..	..	..	12	ST	..	..	..	..	
..	..	.	28	ST	8	..	11	..	
..	..	..	..	ST	..	..	..	..	
..	..	..	18	ST	3	..	3	..	
..	..	..	16	ST	4	..	3	..	
..	..	..	14	ST	3	..	2	..	
..	..	..	28	ST	4	..	5	..	
..	.	..	28	ST	4	..	5	..	
..	..	..	20	ST	4	..	4	..	
..	..	..	14	ST	2	..	3	..	
..	..	..	..	ST	..	..	..	..	
..	..	..	8	ST	76	..	..	..	
..	..	..	50	ST	20	..	..	..	
..	..	..	10	ST	2	..	..	..	
..	..	..	90	ST	..	..	..	..	
..	..	..	30	ST	..	..	..	..	
..	..	.	32	ST	10	..	..	..	
.	..	..	5	ST	..	..	..	..	
..	..	..	..	ST	..	..	..	..	
..	..	..	90	ST	68	..	..	..	
..	..	..	..	ST	6	..	..	..	
..	..	..	..	ST	..	..	..	..	
..	..	..	6	ST	2	..	..	..	
..	..	..	..	ST	..	..	..	..	
..	..	..	34	ST	24	..	..	..	

Serial No.	Class and name of Town		Name of Slum	Area of Slum (in km² × 10⁴)	Population of Slum	Paved roads (in kms.)	System of sewerage
(1)	(2)		(3)	(4)	(5)	(6)	(7)
15—*contd.*		331	Machhimar Colony Mahim. Ward 'G/N'	7	775	1.47	OSD
		332	Madras Wadi, Ward 'G/S'	15	1,640	N.A.	OSD
		333	Maga Thane S. No. 1/1, Ward 'R' ..	5	576	0.11	OSD
		334	Mahadeo Patil Wadi, Ward 'M' ..	6	660	0.64	OSD
		335	Mahakali Nagar, Ward 'G/S'	93	10,000	N.A.	OSD
		336	Mahatma Phule Nagar, Ward 'E' ..	20	2,140	2.50	OSD
		337	Mahatma Phule Nagar, B. J. Marg, Municipal, Ward 'E'	20	2,140	N.A.	OSD
		338	Mahatma Phule Nagar, Chembur, Ward 'M'	14	1,500	1.30	OSD
		339	Mahatma Phule Nagar. Jerbai Wadia Road Municipal, Ward 'F/S'	8	875	N.A.	OSD
		340	Mahatma Pratap Nagar, Malad (East) Ward 'P/N'	35	3,750	3.20	OSD
		341	Mahendra and Mahendra. Kandivali (East) Damu Nagar, Ward 'L'	483	52,000	4.31	OSD
		342	Mahim Level Crossing, Ward 'G/N' ..	85	9,200	3.00	OSD
		343	Mahim Nariyal Wadi, Plot No. 1269,1271	10	1,045	0.50	OSD
		344	Malpa Dongri, Ward 'K/E'	118	12,670	5.14	OSD
		345	Malvani, Ward 'P'	33	3,500	3.92	OSD
		346	Malvani S. No. 99	5	588	0.12	OSD
		347	Malwani Squatters Colony, Malad, Ward 'P'.	33	3,500	3.92	OSD
		348	Masrani Estate Kurla, Ward 'L' ..	68	7,280	3.00	OSD
		349	Matunga Labour Camp, Ward 'G/N' ..	125	13,500	10.90	OSD
		350	Maulana Compound, Ward 'N' ..	20	2,175	1.80	OSD
		351	Maya Nagar, Ward 'G/S'	12	1,250	1.40	OSD
		352	Memorial Dr. Ambedkar Hall Ward 'F/S'.	14	1,500	0.52	OSD
		353	Mhatre Plot, Shivaji Nagar, Borivali, Ward 'R'.	8	865	N. A.	OSD
		354	Milind Nagar, Bhandup	39	4,175	2.10	OSD
		355	Mitha Nagar, Goregaon, Ward 'P' ..	39	4.175	2.10	OSD
		356	Mithi River, Marol, Kurla Andheri Road, Ward 'K'.	14	1,535	0.88	OSD
		357	Mogra, Andheri, Ward 'K/E'	186	20,000	10.57	OSD
		358	Mohili 'A', Kurla, Ward 'L'	70	7,580	4.77	OSD
		359	Mohili Nala, Ward 'L'	5	550	N. A.	OSD
		360	Morachi Wadi, Ward 'F/S'	7	750	0.79	OSD
		361	Mora Juhu Ruia Park, Ward 'K/W' ..	9	1,000	N. A.	OSD
		362	Mora Village, Juhu..	13	1,375	1.05	OSD
		363	M. P. Mill Compound, Ward 'D' ..	79	8,500	6.00	OSD
		364	Mugra, Ambivali, Ward 'K/W' ..	28	3,000	2.40	OSD
		365	Mukti Nagar Ghatla Ward 'M' ..	7	750	0.70	OSD
		366	Mukund Nagar, Ward 'G/N'	204	22,000	12.18	OSD

STATEMENT IV-A

Number of latrines				Method of disposal of night soil	No. of tap points/public hydrants installed for supply of protected water	Electrification (Number of connections)			Serial No.
Private			Community						
Water borne	Service	Others				Domestic	Road lighting (points)	Others	
(8)	(9)	(10)	(11)	(12)	(13)	(14)	(15)	(16)	(1)
..	..	..	18	ST	13	..	..	..	15
..	..	..	..	ST	..	..	..	..	
..	..	..	28	ST	5	..	5	..	
..	..	..	10	ST	4	..	..	..	
..	..	..	12	ST	4	..	..	..	
..	..	..	..	ST	12	..	..	..	
..	..	..	..	ST	..	..	..	..	
..	..	..	30	ST	12	..	..	..	
..	..	..	..	ST	..	..	..	..	
..	..	..	20	ST	28	..	..	..	
..	..	..	21	ST	21	..	..	..	
..	..	..	6	ST	8	..	..	..	
..	..	..	16	ST	8	..	..	..	
..	..	..	12	ST	..	..	..	..	
..	..	..	70	ST	28	..	..	..	
..	..	..	30	ST	4	..	5	..	
..	..	..	70	ST	28	..	..	..	
..	..	..	40	ST	..	..	..	..	
..	..	..	80	ST	56	..	..	..	
..	..	..	..	ST	..	..	..	..	
..	..	..	25	ST	8	..	..	..	
..	..	..	20	ST	6	..	..	..	
..	..	..	..	ST	..	..	..	..	
..	..	..	64	ST	30	..	..	..	
..	..	..	64	ST	30	..	..	..	
..	..	..	34	ST	16	..	..	..	
..	..	..	102	ST	..	..	..	..	
..	..	..	20	ST	4	..	..	..	
..	..	..	..	ST	..	..	..	..	
..	..	..	10	ST	6	..	..	..	
..	..	..	10	ST	6	..	..	..	
..	..	..	10	ST	3	..	..	..	
..	..	..	50	ST	54	..	..	..	
..	..	..	38	ST	12	..	..	..	
..	..	..	..	ST	4	..	..	..	
..	....	..	106	ST	90	..	40	..	

Serial No.	Class and name of Town		Name of Slum	Area of Slum (in km² × 10⁴)	Population of Slum	Paved roads (in kms.)	System of sewerage
(1)	(2)		(3)	(4)	(5)	(6)	(7)
15—*contd.*		367	Mulgaon Tank, Andheri, Ward 'K/E' ..	15	1,626	0.30	OSD
		368	Mulgaon Village, Andheri (East) Ward 'K/E'.	14	1.515	2.06	OSD
		369	Muslim Nagar, Municipal Ward 'G/N'	62	6,655	N. A.	OSD
		370	Nagar Kurla, Ward 'L'	N. A.	N. A.	0.52	OSD
		371	Nagesh Patil Wadi, Ward 'M'	59	6,300	6.15	OSD
		372	Nagesh Patil Wadi, No. 1 Ward 'M'	55	5,965	3.60	OSD
		373	Nagesh Patil Wadi No. 2 Ward 'M' ..	55	5,965	2.00	OSD
		374	Nagwadi Pestam Sagar Chembur Ward 'M'.	26	2,850	2.04	OSD
		375	Naik Nagar, Ward 'G/N'	21	2,300	N. A.	OSD
		376	Naik Nagar, Dharavi, Municipal Ward 'G/N'.	26	2,820	N. A.	OSD
		377	Narayan Mandir Samiti S. No. 14 (Part) Chembur, Ward 'M'.	32	3,437	2.13	OSD
		378	Nariman Bhatnagar, Ward 'G/S' ..	7	760	0.18	OSD
		379	Navgharpada Road, Mulund Ward 'T'	19	2,000	N. A.	OSD
		380	Navpada Plot No. 19-20, Bandra, Ward 'H/E'.	6	660	N. A.	OSD
		381	Nav Vibhag Society Nagar, Ghatkopar, Ward 'N'.	33	3,500	2.24	OSD
		382	Nawab Nagar, Ward 'G/N' ..	12	1,300	1.00	OSD
		383	Nawab Nagar, Municipal. Ward 'G/N'	12	1,300	N. A.	OSD
		384	Near Ceat Tyre Factory, Ward 'T' ..	21	2,250	1.57	OSD
		385	Near Charbi Chawal, Ward 'F/S'	2	200	0.19	OSD
		386	Near Deo Talav, Andheri Ward 'K/E'	5	500	0.75	OSD
		387	Near French Motor Co. Ward 'G/S' ..	19	2,000	1.63	OSD
		388	Near Gala Industries S. No. 372-A Ward 'N'.	‡	‡	‡	OSD
		389	Near Kanjur Railway Station S. No. 61 Ward 'T'.	65	7,000	3.00	OSD
		390	Near Liberty Garden Malad (Transit Camp) Malvani Ward 'P'.	26	2,745	N. A.	OSD
		391	Near Parmanand Wadi, Ward 'F/S' ..	5	500	N. A.	OSD
		392	Near Rly. Sidinh Nanepada Mulund Ward 'T'.	8	850	N. A.	OSD
		393	Near Vithal Mandir, Ward 'F/S' ..	23	2.500	0.90	OSD
		394	Nehru Nagar, Kanjur, Ward 'N' ..	48	5,185	3.70	OSD
		395	Nehru Salfadevi S. No. 95 Ward 'N' ..	84	9,034	7.73	OSD
		396	Nehru Nagar, Ward 'G/S'	36	3,850	1.80	OSD
		397	Nehru Nagar, Tilak Nagar, Dharma Seva, S. No. 367, Kurla-Ward 'L'.	173	18,600	19.16	OSD
		398	Netaji Nagar, Budha, Ward 'L' ..	75	8,105	N.A.	OSD
		399	Netaji Subhash Nagar, Ward 'N' ..	16	1,750	1.35	OSD
		400	New Agripada Santacruz (East), Ward 'H/E'	29	3,100	0.36	OSD
		401	New Colony Dharavi Transit Camp, Ward 'G/N'	186	20,000	28.82	OSD
		402	New Colony North of Slaughter House, Ward 'M'.	134	14,400	18.83	OSD

STATEMENT IV-A

Number of latrines					No. of tap points/public hydrants installed for supply of protected water	Electrification (Number of connections)			
Private			Community	Method of disposal of night soil		Domestic	Road lighting (points)	Others	Serial No.
Water borne	Service	Others							
(8)	(9)	(10)	(11)	(12)	(13)	(14)	(15)	(16)	(1)
..	..	..	28	ST	12	..	11	..	15
..	..	..	8	ST	..	..	..	..	
..	..	..	..	ST	..	..	..	..	
..	..	..	20	ST	3	..	..	..	
..	..	..	20	ST	..	..	..	..	
..	..	..	50	ST	..	..	..	..	
..	..	..	10	ST	..	..	..	..	
..	..	..	..	ST	2	..	..	..	
..	..	..	30	ST	20	..	..	..	
..	..	..	..	ST	..	..	..	..	
..	..	..	69	ST	16	..	..	..	
..	..	..	12	ST	..	..	..	..	
..	..	..	..	ST	..	..	..	..	
..	..	..	12	ST	4	..	5	..	
..	..	..	60	ST	28	..	..	..	
..	..	..	..	ST	10	..	..	..	
..	..	..	..	ST	..	..	..	..	
..	..	..	50	ST	20	..	..	..	
..	..	..	..	ST	..	..	..	..	
..	..	..	6	ST	6	..	..	..	
..	..	..	20	ST	25	..	..	..	
..	..	..	†	ST	†	..	..	..	
..	..	..	..	ST	12	..	..	..	
..	..	..	20	ST	8	..	..	..	
..	..	..	..	ST	..	..	..	..	
..	..	..	..	ST	..	..	..	..	
..	..	..	10	ST	8	..	..	..	
..	..	..	..	ST	..	..	..	..	
..	..	..	215	ST	74	..	..	..	
..	..	..	19	ST	21	..	..	..	
..	..	..	236	ST	128	..	..	..	
..	..	..	..	ST	..	..	..	..	
..	..	..	20	ST	12	..	..	..	
..	..	..	32	ST	32	..	..	..	
..	..	..	360	ST	144	..	..	..	
..	..	..	360	ST	144	..	..	..	

Serial No.	Class and name of Town		Name of Slum	Area of Slum (in km² × 10⁴)	Population of Slum	Paved roads (in kms.)	System of sewerage
(1)	(2)		(3)	(4)	(5)	(6)	(7)
15—contd.		403	New Jaifalwadi, Tardeo Anandwadi and Datta Mandir, Ward 'D'	33	3,500	5.00	OSD
		404	New Model Talkies, Kurla, Ward 'L' ..	6	610	1.26	OSD
		405	New Municipal Tenement, Municipal Ward 'H/E'	1	145	N.A.	OSD
		406	New Shivaji Nagar, Ward 'F/S' ..	6	600	0.37	OSD
		407	New Shivaji Nagar, Amboli, Andheri, Ward 'K/W'	57	6,100	1.15	OSD
		408	Nilkanth Nagar, Mulund(West), Ward 'N'	19	2,000	0.89	OSD
		409	Nityanand, Ghatkopar, Ward 'N' ..	122	13,130	10.07	OSD
		410	Nityanand Nagar, Ward 'F/N'	2	190	0.30	OSD
		411	Nityanand Nagar, Ward 'G/N'	12	1,200	0.40	OSD
		412	Nivetiya Compound, Ward 'P'	4	400	0.15	OSD
		413	Nivetia Compound, Municipal, Ward 'P/N'	4	400	N.A.	OSD
		414	Noor Mohamed Show Room, Ward 'G/N'	18	1,900	N.A.	OSD
		415	Noor Mohamed Show Room, Municipal Ward 'G/N'	18	1,900	N.A.	OSD
		416	Shivraj Daya Sagar, Ghatkopar, Ward 'N'	37	4,000	2.50	OSD
		417	Opp. S. S. Rao Road Parel, Sewri Division, Ward 'F/S'	10	1,090	N.A.	OSD
		418	Old Barrack, Mulund, Ward 'T' ..	14	1,500	0.75	OSD
		419	Oseripada, Dahisar, Ward 'L' ..	36	3,885	6.50	OSD
		420	Oshivara Village, Andheri, Ward 'K/W'	46	4,955	6.17	OSD
		421	Padriwadi Plot No. 96-97, Ward 'G/N'	3	325	0.50	OSD
		422	Pahadi Goregaon, Ward 'P'	13	1,365	1.18	OSD
		423	Pant Nagar, Ghatkopar, Ward 'N' ..	9	1,000	1.20	OSD
		424	Panvel Greek Bridge Bhai Nagar, Chembur Naka, Chembur Market, Ward 'M'	55	5,915	10.00	OSD
		425	Parashuram Nagar, Kalachowky, Ward 'F/S'	23	2,425	1.06	OSD
		426	Parigh Khadi, Kurla, Ward 'L'	31	3,335	0.60	OSD
		427	Parigh Khadi Village. S. V. Kurla, Ward 'L'	37	4,000	N.A.	OSD
		428	Parking Plot, Senapati Bapat Marg, Ward 'G/N'	9	1,000	0.23	OSD
		429	Park Site, Vikhroli	28	3,000	3.00	OSD
		430	Park Site, Vikhroli, Ward 'N' ..	12	1,315	7.30	OSD
		431	Parmanand Wadi, Ward 'F/S'	17	1,875	1.60	OSD
		432	Parsi Chawl, India Niwas, CTS No. 530, Dharavi, Ward 'G/O'	21	2,300	1.24	OSD
		433	Parsiwada, Andheri, S. No. 107, Ward 'K/E'	25	2,700	2.50	OSD
		434	Parulekar Wadi, Chembur, Ward 'M' ..	4	385	0.77	OSD
		435	Pathan Wadi, Dindoshi, Ward 'P' ..	46	4,955	0.15	OSD
		436	Patkar Compound, Bhandup, Ward 'N'	5	500	1.27	OSD
		437	Patra Chawl, Mulund, Ward 'T' ..	20	2,200	1.80	OSD
		438	P. K. Kunte Nagar, Municipal Ward 'G/N'	57	6,150	N.A.	OSD

STATEMENT IV-A

Number of latrines					No. of tap points/public hydrants installed for supply of protected water	Electrification (Number of connections)			
Private			Community	Method of disposal of night soil		Domestic	Road lighting (points)	Others	Serial No.
Water borne	Service	Others							
(8)	(9)	(10)	(11)	(12)	(13)	(14)	(15)	(16)	(1)
..	..	..	30	ST	26	..	..	..	15
..	..	..	..	ST	..	..	..	..	
..	..	..	..	ST	..	..	..	..	
..	..	..	10	ST	4	..	..	..	
..	..	..	14	ST	4	..	..	..	
..	..	..	10	ST	14	..	..	..	
..	..	..	60	ST	35	..	..	..	
..	..	..	..	ST	..	..	..	..	
..	..	..	14	ST	8	..	..	..	
..	..	..	8	ST	..	..	..	..	
..	..	..	..	ST	..	..	..	..	
..	..	..	..	ST	7	..	..	..	
..	..	..	..	ST	..	..	..	..	
..	..	..	10	ST	10	..	..	..	
..	..	..	..	ST	..	..	..	..	
..	..	..	..	ST	..	..	..	..	
..	..	..	..	ST	..	..	..	..	
..	..	..	10	ST	..	..	..	..	
..	..	..	..	ST	3	..	..	..	
..	..	..	20	ST	..	..	..	..	
..	..	..	10	ST	10	..	..	..	
..	..	..	128	ST	70	..	..	..	
..	..	..	30	ST	16	..	..	..	
..	..	..	52	ST	22	..	27	..	
..	..	..	..	ST	18	..	..	..	
..	..	..	17	ST	2	..	..	..	
..	..	..	..	ST	80	..	..	..	
..	..	..	140	ST	80	..	..	..	
..	..	..	40	ST	8	..	..	..	
..	..	..	20	ST	..	..	..	..	
..	..	..	30	ST	20	..	..	..	
..	..	..	17	ST	10	..	..	..	
..	..	..	..	ST	..	..	..	..	
..	..	..	8	ST	..	..	..	..	
..	..	..	40	ST	16	..	..	..	
..	..	..	..	ST	..	..	..	..	

Serial No.	Class and name of Town	Name of Slum	Area of Slum (in km² × 10⁴)	Population of Slum	Paved roads (in kms.)	System of sewerage
(1)	(2)	(3)	(4)	(5)	(6)	(7)
15—*contd.*		439 Plot North of Nalla at Slauhter House, Ward 'H'	5	500	0.31	OSD
		440 Plot on the north of Plot No. 10 Scheme 57 Sewri, Ward 'F/S'	70	7,500	2.10	OSD
		441 Plot Opp. Potters Colony, Ward 'G/N' ..	37	4,000	7.01	OSD
		442 Plot Opp. Pottes Colony, Ward 'K/E' ..	187	20,100	N.A.	OSD
		443 Pocket adjoining W. I. tenancies, Ward 'G/N'	3	355	0.25	OSD
		444 Pocket behind Dharavi Police Station, Ward 'G/N'	14	1,500	1.00	OSD
		445 Poisar Village. Kandivali, Ward 'L' ..	25	2,705	1.50	OSD
		446 Poonawala Chawl, Ward 'G/N' ..	46	5,000	2.75	OSD
		447 Porry Nagar, Khar 297, Ward 'H/E' ..	11	1,164	0.15	OSD
		448 Potters Colony, Ward 'K/E'	28	3,000	5.40	OSD
		449 Powells Land, Ward 'R'	27	2,875	4.60	OSD
		450 Powell's Land, Ward 'R'	5	500	N.A.	OSD
		451 Prabhat Colony, Ward 'H/W'	25	2,700	8.00	OSD
		452 Prabhat Nagar, Ward 'F/S'	9	1,000	2.45	OSD
		453 Prabhudha Nagar, Ward 'F/S'	84	9,000	9.30	OSD
		454 Prabhudha Nagar on Government Land, Ward 'F/S'	9	1,000	0.28	OSD
		455 Pragati Bhadekaru Sangh, Kharodi Malad, Ward 'P/N'	201	21,600	44.00	OSD
		456 Prakashwadi, Gundavali, Ward 'K/E' ..	14	1,500	1.56	OSD
		457 Prem Nagar	70	7,500	0.10	OSD
		458 Punjabi Colony, Ward 'F/S'	93	10,000	8.60	OSD
		459 Quarry Near, S. No. 171. Ghatkopar, Gangawadi, Ward 'N'	15	1,650	1.42	OSD
		460 Qureshi Nagar, C. S. Nos. 631, S. No. 288 and 289, Ward 'L'	24	2,560	N.A.	OSD
		461 Rajaballi Compound, Ward 'G/N' ..	3	350	0.10	OSD
		462 Rajaram Dev Nagar, Ward 'G/N' ..	7	750	0.25	OSD
		463 Rajaramwadi, Bandra(West), Ward 'H/W'	13	1,425	0.12	OSD
		464 Rajawadi, Ghatkopar, Shivajinagar, Ward 'N'	10	1,130	0.88	OSD
		465 Rajendra Prasad Nagar, Ward 'G/N' ..	33	3,550	2.50	OSD
		466 Ramabai Colony, Amir Baug, Chembur, Ward 'N'	70	7,500	8.30	OSD
		467 Ramabai Nagar, Ward 'G/N'	9	1,000	0.73	OSD
		468 Ramabai Nagar, Ghatkopar, Ward 'N' ..	9	920	2.40	OSD
		469 Ramabai Nagar, Ghatkopar, Pernakuti Seva Sangh, Ward 'N'	46	5,000	4.00	OSD
		470 Ramkrishan Chowk, Kurla, Ward 'L' ..	21	2,255	2.40	OSD
		471 Ramnagaram Ghasbazar, Goregaon, Ward 'P'	44	4,685	0.18	OSD
		472 Ramnagar Park Site Vikhroli Hanuman Nagar, Vikhroli, Ward 'N'	37	4,025	17.48	OSD
		473 Ram Tekadi, Chembur, Ward 'M' ..	9	1,000	1.10	OSD
		474 Ram Tekdi, Laxman Tekdi, Ward 'F'S	19	2,000	1.90	OSD

STATEMENT IV-A

Number of latrines				Method of disposal of night soil	No. of tap points/public hydrants installed for supply of protected water	Electrification (Number of connections)			Serial No.
Private			Community						
Water borne	Service	Others				Domestic	Road lighting (points)	Others	
(8)	(9)	(10)	(11)	(12)	(13)	(14)	(15)	(16)	(1)
..	..	..	18	ST	5	..	..	..	15
..	..	..	56	ST	4	..	..	..	
..	..	..	50	ST	32	..	..	..	
..	..	..	..	ST	..	..	..	..	
..	..	..	8	ST	3	..	..	..	
..	..	..	10	ST	12	..	..	..	
..	..	..	20	ST	4	..	..		
..	..	..	27	ST	..	..	..	..	
..	..	..	173	ST	8	..	8	..	
..	..	..	40	ST	24	..	..	..	
..	..	..	44	ST	2	..	..	..	
..	..	..	..	ST	..	..	..	..	
..	..	..	26	ST	..	..	..	..	
..	..	..	20	ST	8	..	..	..	
..	..	..	40	ST	16	..	..	..	
..	..	..	..	ST	..	..	..	..	
..	..	..	470	ST	84	..	..	..	
..	..	..	6	ST	..	..	..	..	
..	..	..	6	ST	22	..	..	..	
..	..	..	93	ST	90	..	..	..	
..	..	..	6	ST	12	..	..	..	
..	..	..	6	ST	4	..	..	..	
..	..	..	6	ST	..	..	..	..	
..	..	..	..	ST	4	..	..	..	
..	..	..	..	ST	..	..	..	..	
..	..	..	14	ST	..	..	..	..	
..	..	..	49	ST	20	..	..	..	
..	..	..	100	ST	80	..	..	..	
..	..	..	10	ST	6	..	..	..	
..	..	..	..	ST	20	..	..	..	
..	..	..	70	ST	45	..	..	..	
..	..	..	2	ST	..	..	..	..	
..	..	..	..	ST	..	..	..	..	
..	..	..	190	ST	150	..	..	..	
..	..	..	20	ST	..	..	..	..	
..	..	..	56	ST	3	..	..	..	

Serial No.	Class and name of Town		Name of Slum	Area of Slum (in km² × 10+)	Population of Slum	Paved roads (in kms.)	System of sewerage
(1)	(2)		(3)	(4)	(5)	(6)	(7)
15—*contd.*	..	475	Ram Tekdi, Laxman Tekdi, Ward 'G/S'	19	2,000	1.90	OSD
		476	Ramwadi, Shamwadi, Ward 'G/N' ..	19	2,000	3.50	OSD
		477	Ramwadi, Shamwadi, Khed Gully, Ward 'G/N'	19	2,000	1.50	OSD
		478	Ravidas Nagar, Mulund, Pipe Line S. No. 365, Mulund, Ward 'N'	45	4,800	3.29	OSD
		479	Realigment of Hutment Colony Govand, Ward 'M'	14	1,500	N.A.	OSD
		480	Reva Phort Colony, Dharavi, Ward 'G/N'	1	135	0.30	OSD
		481	Road No. 2 and 5 Junction, T.P.S.V. Municipal, Ward 'H/E'	2	210	N.A.	OSD
		482	Rohid Nagar, Chembur, Ward 'M' ..	11	1,200	1.56	OSD
		483	Roop Reyon Compound, Kalachowky, Ward 'F/S'	27	2,935	0.26	OSD
		484	Sadanand Wadi, Ward 'G/S'	6	650	0.99	OSD
		485	Sadashiv Wadi, Wadala, Ward 'F/N' ..	1	110	0.10	OSD
		486	Sadguru Industrial Estate, Goregaon Municipal, Ward 'P/S'	2	180	N.A.	OSD
		487	Sag Baug, Andheri	35	3,750	4.00	OSD
		488	Saibaba Nagar, Bandra (East) S. No. 341..	14	1,530	70.10	OSD
		489	Saibaba Nagar, Garden Plot Ward 'G/N'	19	2,000	4.50	OSD
		490	Saibaba Nagar, Municipal, Ward 'G/N'	63	6,800	N.A.	OSD
		491	Saibaba Nagar, Thakkar Bappa Colony Part, Maheshwari Nagar Tilak Nagar, Under Tata Power Line, Ward 'M'	78	8,380	17.38	OSD
		492	Sainath Nagar, Chembur, Ward 'M' ..	3	315	0.35	OSD
		493	Saiwadi, Gundavali, Gandhi Nagar, S. No. 33-A, Ward 'H/W'	46	5,000	14.50	OSD
		494	Saki, Ward 'A' Kurla Ward 'L' ..	41	4,400	5.28	OSD
		495	Saki, Ward 'B' Kurla, Ward 'L' ..	32	3,495	2.80	OSD
		496	Saki, Ward 'C' Kurla Ward 'L' ..	20	2,110	3.92	OSD
		497	Samrat Ashok Nagar, Ward 'M' ..	10	1,100	1.40	OSD
		498	Samrat Ashok Nagar, Municipal Ward 'M'.	10	1,100	N.A.	OSD
		499	Sanatan Dharam, Ward 'F/N' ..	6	600	1.00	OSD
		500	Santoshi Nagar, Ward 'F/N'	2	250	2.00	OSD
		501	Sardar Vallabhbhai Patel Nagar, Washi Naka, Chembur, Ward 'M'.	37	4,000	2.50	OSD
		502	Satguru Industrial Estate, Ward 'P' ..	2	180	0.10	OSD
		503	Satyawadi, Ward 'G/S'	14	1,460	1.40	OSD
		504	S. B. Road, Khar, Ward 'H' West Plot No. 96 Government.	2	250	N.A.	OSD
		505	School Plot No. 693, T. P. S. III Ward 'G/N'.	6	600	0.55	OSD
		506	Second October Colony, Ward 'F/S' ..	69	7,395	8.65	OSD
		507	Seva Nagar, Ward 'F/S'	5	500	0.21	OSD
		508	Sewri Cross Road, Ward 'F/S'	16	1,765	N.A.	OSD

STATEMENT IV-A

Number of latrines				Method of disposal of night soil	No. of tap points/public hydrants installed for supply of protected water	Electrification (Number of connections)			Serial No.
Private			Community						
Water borne	Service	Others				Domestic	Road lighting (points)	Others	
(8)	(9)	(10)	(11)	(12)	(13)	(14)	(15)	(16)	(1)
..	..	..	56	ST	3	..	..	..	15
..	..	..	22	ST	2	..	..	..	
..	..	..	14	ST	..	..	..	..	
..	..	..	70	ST	62	..	..	..	
..	..	..	..	ST	..	..	..	..	
..	..	..	..	ST	..	..	..	..	
..	..	..	..	ST	..	..	..	..	
..	..	..	18	ST	8	..	..	..	
..	..	..	..	ST	12	..	..	..	
..	..	..	12	ST	4	..	..	..	
..	..	..	..	ST	22	..	..	..	
..	..	..	..	ST	..	..	..	..	
..	..	..	26	ST	30	..	..	..	
..	..	..	59	ST	88	..	..	..	
..	..	..	90	ST	..	..	..	..	
..	..	..	..	ST	..	..	..	..	
..	..	..	272	ST	111	..	..	..	
..	..	..	4	ST	2	..	..	..	
..	..	..	48	ST	..	..	..	..	
..	..	..	13	ST	..	..	..	..	
..	..	..	15	ST	..	..	..	..	
..	..	..	17	ST	..	..	..	..	
..	..	..	..	ST	..	..	..	..	
..	..	..	..	ST	..	..	..	..	
..	..	..	4	ST	..	..	..	..	
..	..	..	..	ST	..	..	..	..	
..	..	..	..	ST	..	..	..	..	
..	..	..	4	ST	..	..	..	..	
..	..	..	11	ST	10	..	..	..	
..	..	..	..	ST	..	..	..	..	
..	..	..	8	ST	5	..	..	..	
..	..	..	110	ST	58	..	71	..	
..	..	..	..	ST	6	..	..	..	
..	..	..	10	ST	4	..	..	..	

Serial No.	Class and name of Town	Name of Slum	Area of Slum (in km.^{2} × 10×)	Population of Slum	Paved roads (in kms.)	System of sewerage
(1)	(2)	(3)	(4)	(5)	(6)	(7)
15—*contd.*	..	509 Sewri Iron and Steel Works to gate No. 7, Ward 'F/S'.	28	3,000	1.77	OSD
		510 Sewri, Koliwada, Ward 'F/S'	11	1,175	N.A.	OSD
		511 Sewri, Wadala Plot No. 10, Ward 'F/S'	102	11,000	4.00	OSD
		512 Sewri, Wadala Scheme 57 Plot No. 10, Ward 'F/S'.	60	6,500	3.00	OSD
		513 Shahid Nagar, Haji Masid, Ward 'F/S'	5	500	0.30	OSD
		514 Shankardham, Hanuman Nagar, Teen Dongri, Goregaon, Ward 'P'.	37	4,000	3.92	OSD
		515 Shankarwadi, Jogeshwari, Ward 'K/E'	37	4,000	0.68	OSD
		516 Shantaram Tank, Goregaon, Ward 'P'	28	3,000	1.70	OSD
		517 Shantilal, Compound, Ward 'H/E' ..	N.A.	N.A.	1.31	OSD
		518 Shantilal Compound, Bandra, (East) Ward 'H/E'.	14	1,500	N.A.	OSD
		519 Shanti Nagar, Ward 'G/S'	14	1,500	N.A.	OSD
		520 Shanti Nagar, Nahur, Ward 'N' ..	6	640	0.98	OSD
		521 Shanti Nagar, Sane Guruji Marg, Ward 'G/S'.	3	300	0.20	OSD
		522 Sharad Colony behind Basant Studio Chembur, Ward 'M'.	5	500	0.63	OSD
		523 Sharad Colony, Suswagatam Society, Chembur, Ward 'M'.	10	1,025	1.46	OSD
		524 Shastri Nagar, Ward 'G/N'	98	10,550	3.78	OSD
		525 Shastri Nagar, Ward 'G/S'	7	750	1.18	OSD
		526 Shastri Nagar, Andheri, Ward 'K/W' ..	23	2,500	0.17	OSD
		527 Shastri Nagar, Bandra (East) Ward 'H/E'	6	640	1.50	OSD
		528 Shastri Nagar, Bandra (East), 341-Part Ward 'H/E'.	16	1,740	0.69	OSD
		529 Shastri Nagar, Makadwala Compound, Ward 'H/E'.	204	22,000	20.00	OSD
		530 Shastri Nagar, Market Plot, Municipal, Ward 'H/E'.	5	560	N.A.	OSD
		531 Shastri Nagar, Mulund, Ward 'T' ..	37	4,000	3.70	OSD
		532 Sheri Rajan, Bandra (East) Ward 'H/W'	5	500	0.47	OSD
		533 Shivaji Nagar, Ward 'G/S'	19	2,000	N.A.	OSD
		534 Shivaji Nagar, Chembur Ward 'M' ..	6	690	3.00	OSD
		535 Shivaji Nagar, Chembur, S. No. 144 (Part), Chembur, Rahul Nagar G. M. Society, Ward 'M'.	77	8,280	10.60	OSD
		536 Shivaji Nagar, Colony Behind Sasmira Ward 'G/S'.	14	1,500	N.A.	OSD
		537 Shivaji Nagar, Dhobi Ghat, Malad East, Ward 'P'.	58	6,250	7.80	OSD
		538 Shivaji Nagar, Navgaon Borivali. .. Ward 'L'.	8	885	3.40	OSD
		539 Shivaji Tekdi, Hanuman Tekdi, Mulund, Ward 'T'.	65	7,000	5.50	OSD
		540 Shivaneri Ghatla, Ward 'M'	6	680	0.80	OSD
		541 Shivanagar Ward 'F/S'	14	1,500	N.A.	OSD
		542 Shivsena Nagar, Ward 'F/S'	37	4,000	1.80	OSD

STATEMENT IV-A

Number of latrines				Method of disposal of night soil	No. of tap points/public hydrants installed for supply of protected water	Electrification (Number of connections)			Serial No.
Private			Community						
Water borne	Service	Others				Domestic	Road lighting (points)	Others	
(8)	(9)	(10)	(11)	(12)	(13)	(14)	(15)	(16)	(1)
..	..	..	38	ST	31	..	..	..	15
..	..	..	..	ST	7	..	..	..	
..	..	..	94	ST	62	..	..	..	
..	..	..	94	ST	62	..	..	..	
..	..	..	..	ST	..	..	..	..	
..	..	..	80	ST	38	..	..	..	
..	..	..	50	ST	..	..	..	..	
..	..	..	..	ST	..	..	..	..	
..	..	..	32	ST	34	..	..	..	
..	..	..	..	ST	..	..	..	..	
..	..	..	20	ST	..	..	..	..	
..	..	..	10	ST	..	..	..	..	
..	..	..	..	ST	2	..	..	..	
..	..	..	10	ST	6	..	..	..	
..	..	..	20	ST	6	..	..	..	
..	..	..	40	ST	48	..	..	..	
..	..	..	20	ST	8	..	..	..	
..	..	..	10	ST	..	..	..	..	
..	..	..	10	ST	..	..	..	..	
..	..	..	28	ST	12	..	12	..	
..	..	..	270	ST	80	..	..	..	
..	..	..	..	ST	..	..	..	..	
..	..	..	68	ST	34	..	..	..	
..	..	..	..	ST	..	..	..	..	
..	..	..	58	ST	20	..	..	..	
..	..	..	60	ST	10	..	..	..	
..	..	..	100	ST	60	..	..	..	
..	..	..	..	ST	8	..	..	..	
..	..	..	30	ST	24	..	..	..	
..	..	..	..	ST	17	..	..	..	
..	..	..	32	ST	44	..	..	..	
..	..	..	..	ST	..	..	..	..	
..	..	..	..	ST	..	..	..	..	
..	..	..	40	ST	..	..	..	..	

Serial No.	Class and name of Town		Name of Slum	Area of Slum (in km.$^2 \times 10^4$)	Population of Slum	Paved roads (in kms.)	System of sewerage
(1)	(2)		(3)	(4)	(5)	(6)	(7)
15—*contd.*	..	543	Shrikrishna Nagar, Mulund, Ward 'N' ..	3	320	N.A.	OSD
		544	Shriram Nagar Kandivali, Ward 'P' ..	297	32,000	1.90	OSD
		545	Shroof Wadi, Ward 'G/N'	65	7,000	6.40	OSD
		546	Shroof Wadi, Ward 'G/N'	46	5,000	3.80	OSD
		547	Sidharth Colony, S. No. 14	145	15,610	9.35	OSD
		548	Sidharth Nagar, Ward 'G/N'	9	1,000	0.45	OSD
		549	Sidharth Nagar, Ambedkar Nagar, Ward 'N'.	18	1,905	1.00	OSD
		550	Sidharth Nagar, Bandra (East) Ward 'H/E'.	14	1,530	3.47	OSD
		551	Sidharth Nagar, Naigaon, Ward 'F/N'	3	325	0.35	OSD
		‡552	Sidharth Nagar, S. No. 372-A, Ward 'N'	‡	‡	‡	OSD
		553	Sidharth Nagar, S. No. 372-C-Mulund Ward 'N'.	7	800	0.20	OSD
		554	Simla Nagar, Malbar, Hill, Ward 'D'	26	2,760	2.64	OSD
		Φ555	Sita Nagar, S. No. 372 Mulund Ward 'N'.	Φ	Φ	Φ	OSD
		556	Site and Services project at Govandi, Ward 'M'.	17	1,800	2.50	OSD
		557	Slum Area, Rajan Tank, Ward 'H/W' ..	9	968	0.12	OSD
		558	Slum at Anik Chamber (Rev-Land) Ayodhya Nagar and Shastri Nagar, Ward 'M'.	35	3,750	4.20	OSD
		559	Slum Tungadi Village Pada	39	4,200	4.14	OSD
		560	Some Colonies behind Jijamata Nagar Ward 'G/S'.	93	10,000	11.50	OSD
		561	Some Colonies of Dharavi Supply of Water, Ward 'G/N'.	376	40,520	N.A.	OSD
		562	Sonapur Premnagar, Bhandup, Ward 'N'	15	1,570	2.98	OSD
		563	Sonya Budya Compound, Ward 'R' ..	4	455	0.56	OSD
		564	Squtters Colony at Jogeshwari Ward 'K/W'.	186	20,000	29.55	OSD
		565	Subhash Nagar, Ward 'G/N'	14	1,500	1.35	OSD
		566	Subhash Nagar, Bandra, (East) Ward 'H/E'.	25	2,655	0.35	OSD
		567	Subhash Nagar, Chembur, Ward 'M' ..	5	500	0.64	OSD
		568	Sunderbaug S. No. 5-A Ward 'L' ..	N.A.	N.A.	N.A.	OSD
		569	Sunder Nagar, Dadar, Ward 'G' North	12	1,310	0.69	OSD
		570	S. V. Road, Khar (West) Plot No. 96, Government, Land Ward 'H/W'.	2	250	0.09	OSD
		571	Sweeper Colony, Vile Parle, Ward 'K/E'	6	595	1.00	OSD
		572	Takiya Wadi, Ward 'L'	6	635	N.A.	OSD
		573	Takshashila Nagar, Ward 'L'	17	1,870	N.A.	OSD
		574	Tanaji Nagar	N.A.	N.A.	N.A.	OSD
		575	Tank Road, Bhandup, Ward 'T' ..	17	1,800	0.98	OSD

STATEMENT IV-A

Number of latrines				Method of disposal of night soil	No. of tap points/public hydrants installed for supply of protected water	Electrification (Number of connections)			Serial No.
Private			Community			Domestic	Road lighting (points)	Others	
Water borne	Service	Others							
(8)	(9)	(10)	(11)	(12)	(13)	(14)	(15)	(16)	(1)
..	..	..	..	ST	..	..	..	..	15
..	..	..	20	ST	..	..	..	..	
..	..	..	110	ST	52	..	..	..	
..	..	..	100	ST	36	..	..	..	
..	..	..	20	ST	4	..	..	..	
..	..	..	197	ST	30	..	90	..	
..	..	..	..	ST	..	..	..	..	
..	..	..	20	ST	15	..	..	..	
..	..	..	..	ST	4	..	..	..	
..	..	..	‡	ST	‡	..	..	..	
..	..	..	10	ST	4	..	..	..	
..	..	..	..	ST	16	..	..	..	
..	..	..	Φ	ST	Φ	..	..	..	
..	..	..	340	ST	136	..	..	..	
..	..	..	..	ST	2	..	2	..	
..	..	..	39	ST	32	..	..	..	
..	..	..	50	ST	32	..	..	..	
..	..	..	..	ST	..	..	..	..	
..	..	..	..	ST	130	..	..	..	
..	..	..	30	ST	..	..	..	..	
..	..	..	8	ST	..	..	..	..	
..	..	..	341	ST	208	..	..	..	
..	..	..	20	ST	12	..	..	..	
..	..	..	..	ST	..	..	..	..	
..	..	..	10	ST	5	..	..	..	
..	..	..	..	ST	..	..	..	..	
..	..	..	..	ST	..	..	..	..	
..	..	..	5	ST	2	..	..	..	
..	..	..	..	ST	..	..	..	..	
..	..	..	..	ST	..	..	..	..	
..	..	..	..	ST	..	..	..	..	
..	..	..	10	ST	..	..	..	..	
..	..	..	36	ST	12	..	..	..	

Serial No.	Class and name of Town		Name of Slum	Area of Slum (in km² × 10⁴)	Population of Slum	Paved roads (in kms.)	System of sewerage
(1)	(2)		(3)	(4)	(5)	(6)	(7)
15—*contd.*	..	576	Tape Village, Ward 'K/W'	14	1,500	1.21	OSD
		577	Teen Dongri Pahadi, Goregaon S. No. 29, Ward 'P'.	195	21,000	17.95	OSD
		578	Telly Gully, Ward 'K/W'	12	1,250	0.74	OSD
		579	Thakkar Bappa Colony S. No. 14 (Part) Chembur Fine Arts Society S. No. 14 (Part) Chembur, Ward 'M'.	90	9,660	17.18	OSD
		580	Tilak Nagar, Chembur, Ward 'M' ..	6	600	6.00	OSD
		581	T. P. S. II Plot No. 6, Ward 'G/N' ..	23	2,500	0.20	OSD
		582	T. P. S. II, Plot No. 6 Municipal Ward 'G/N'.	23	2,500	N.A.	OSD
		583	T. P. S. III Plot No. 693, Municipal Ward 'G/N'.	6	600	N.A.	OSD
		584	Transit Camp Site for Tenements at Body Guard Lane, Ward 'D'.	N.A.	N.A.	N.A.	OSD
		585	Transit Camp, Tank Pakhadi Municipal Ward 'E'.	4	440	N.A.	OSD
		586	Tulsi, Pipe Shed, Extension Municipal Ward 'G/N'.	3	350	N.A.	OSD
		587	Tulsiwadi, Tardeo, Municipal, Ward 'D'	33	3,500	N.A.	OSD
		588	Turner Sanitorium, Ward 'F/S' ..	19	2,000	1.50	OSD
		589	Upper Pada, Park Site, Vikhroli, Ward 'N'.	51	5,500	6.40	OSD
		590	Valmiki Nagar, Ward 'G/N'	9	1,000	0.03	OSD
		591	Valnai Marve Road, Malad, Ward 'P' ..	34	3,650	2.31	OSD
		592	Valnai Opp. Orlem Church Ward 'P' ..	37	4,000	0.03	OSD
		593	Vatsala Naik Nagar, Ward 'L'	13	1,370	0.95	OSD
		594	Veer Desai Road, Amboli S. No. III D, Ward 'K/W'.	14	1,500	1.38	OSD
		595	Veer Sambhaji Nagar, S. No. 172-A, Mulund.	40	4,300	12.08	OSD
		Φ596	Vidya Pati Nagar, S. No. 154 Nahur, Ward 'N'.	Φ	Φ	Φ	OSD
		597	Vijay Nagar, Ward 'T'	16	1,735	1.50	OSD
		598	Vijay Nagar behind Arthur Bunder Jail, Ward 'G/S'.	23	2,500	1.19	OSD
		599	Vile Parle S. No. 48, 46, 122, Ward 'K/E'.	74	8,000	10.00	OSD
		600	Vinobha Bhave Nagar, Ward 'L' ..	39	4,230	N.A.	OSD
		601	Vishram, Baug, Power House, Municipal, Ward 'H/E'.	4	430	N.A.	OSD
		602	Vithal Nagar, Chembur, Ward 'M' ..	9	1,015	2.02	OSD
		603	Vithal Nagar, S. No. 365, Mulund, Ward 'N'.	91	9,770	18.77	OSD
		604	Vithalwadi, Sagar, Kutir, Kamgar Nagar, Bharat Nagar, Kabir Nagar, Andheri, (West) Ward 'K/W'.	41	4,430	4.40	OSD
		605	Vitrum Glass Factory, Vikhroli Ward 'M'	81	8,750	7.83	OSD
		606	Vivekanand Santacruz (East) Ward 'H/E'.	83	8,890	12.20	OSD
		607	V. K. Wadi, Asara Estate, Dharavi, Ward 'G/N'.	28	3,000	1.60	OSD

STATEMENT IV-A

Number of latrines					No. of tap points/public hydrants installed for supply of protected water	Electrification (Number of connections)			
Private			Community	Method of disposal of night soil		Domestic	Road lighting (points)	Others	Serial No.
Water borne	Service	Others							
(8)	(9)	(10)	(11)	(12)	(13)	(14)	(15)	(16)	(1)
..	..	..	11	ST	18	..	..	..	15
..	..	..	290	ST	100	..	..	..	
..	..	..	36	ST	7	..	10	..	
..	..	..	270	ST	107	..	..	..	
..	..	..	4	ST	4	..	..	..	
..	..	..	..	ST	2	..	..	..	
..	..	..	..	ST	..	..	..	..	
..	..	..	..	ST	..	..	..	..	
..	..	..	..	ST	..	..	..	..	
..	..	..	..	ST	..	..	..	..	
..	..	..	..	ST	..	..	..	..	
..	..	..	..	ST	..	..	..	..	
..	..	..	46	ST	40	..	..	..	
..	..	..	116	ST	48	..	..	..	
..	..	..	10	ST	12	..	..	..	
..	..	..	80	ST	32	..	..	..	
..	..	..	40	ST	6	..	..	..	
..	..	..	20	ST	12	..	..	..	
..	..	..	20	ST	2	..	..	..	
..	..	..	105	ST	30	..	..	..	
..	..	..	ϕ	ST	ϕ	..	..	..	
..	..	..	20	ST	..	..	..	..	
..	..	..	20	ST	20	..	..	..	
..	..	..	117	ST	72	..	..	..	
..	..	..	..	ST	..	..	..	..	
..	..	..	..	ST	..	..	..	..	
..	..	..	..	ST	8	..	..	..	
..	..	..	170	ST	120	..	..	..	
..	..	..	80	ST	23	..	..	..	
..	..	..	110	ST	69	..	..	..	
..	..	..	..	ST	..	..	..	..	
..	..	..	30	ST	..	..	..	..	

Serial No.	Class and name of Town		Name of Slum	Area of Slum (in km.^{2} × 104)	Population of Slum	Paved roads (in kms.)	System of sewerage
(1)	(2)		(3)	(4)	(5)	(6)	(7)
15—*contd.*		608	V. O. C. Chawl, Ward 'G/N'	6	650	0.20	OSD
		*609	Wadala Estate S. No. 129, Kurla, Ward 'L'.	*	*	*	OSD
		610	Wadhvali Chembur, S. No. 113 Ward 'M'.	14	1,500	0.25	OSD
		611	Washeshwari and Baradevi Ward 'F/S'	5	550	N.A.	OSD
		612	Welkarwadi, Lohar Chawl, Ward 'G/N'	1	150	0.01	OSD
		613	Welkarwadi, Lohar Chawl, Municipal Ward 'G/North.	1	150	N.A.	OSD
		614	Wireless Station Patra Chawl S. No. 288, Kurla, Ward 'L'.	33	3,600	1.90	OSD
		615	Yadav Nagar, Kurla, Ward 'L' ..	9	1,000	2.00	OSD
		616	Yeshwant Nagar, Kole-Kalyan, Ward 'H/E'.	38	4,065	5.34	OSD
		617	Yeshwant Nagar Near Motilal Nagar, Ward 'P'.	19	2,000	2.00	OSD
		618	Yogiraj Ashram, Kole-Kalyan, Ward 'H/E'.	19	2,000	3.30	OSD
		619	Zopadpatti, Kurla Ward L	61	6.596	22.43	OSD
16	II Chalisgaon	There are no notified slums within the municipal limits.					
17	I Chandrapur	There are no notified slums within the municipal limits.					
18	II Deolali Cantonment ..	1	Hadala	300	4,680	N.A.	OSD
		2	Stationwadi	100	1,560	N.A.	OSD
19	I Dhule	1	S. No. 377 and S. No. 381 Zopadpatti ..	600	4,806	3.59	OSD
		2	S. No. 359 Sweeper's Colony	500	N.A.	0.76	OSD
20	I Dombivli	1	Charmakar Colony	300	507	..	OSD
		2	Dattanagar Zopadpatti	1,000	1,778	..	OSD
		3	Near Joshi Nigh School	100	757	..	OSD
		4	Santnagar Zopadpatti	200	846	..	OSD
		5	Shastrinagar Zopadpatti	100	661	..	OSD
		6	Wadarwadi	700	622	..	OSD
		7	Zopadpatti Opp. Police Station	200	312	..	OSD
		8	Zopadpatti near Thakurli Station	1,100	1,556	..	OSD

STATEMENT IV-A

Number of latrines					No. of tap points/public hydrants installed for supply of protected water	Electrification (Number of connections)			
Private			Community	Method of disposal of night soil		Domestic	Road lighting (points)	Others	Serial No.
Water borne	Service	Others							
(8)	(9)	(10)	(11)	(12)	(13)	(14)	(15)	(16)	(1)
..	..	..	14	ST	12	..	..	..	15
..	..	..	*	ST	*	..	..	..	
..	..	..	16	ST	10	..	7	..	
..	..	..	20	ST	4	..	..	..	
..	..	..	..	ST	4	..	..	..	
..	..	..	..	ST	..	..	..	..	
..	..	..	20	ST	..	..	..	..	
..	..	..	16	ST	16	..	..	..	
..	..	..	40	ST	..	..	..	..	
..	..	..	18	ST	16	..	..	..	
..	..	..	22	ST	16	..	..	..	
..	..	..	265	ST	156	..	..	..	
									16
									17
..	80	..	..	WB	8	..	21	..	18
..	10	..	..	WB	3	..	34	..	
50	..	..	..	WB	18	..	50	..	19
10	..	..	..	ST	3	..	5	..	
..	..	..	..	ST	1	..	1	10	20
..	..	..	..	ST	2	5	2	15	
2	..	..	..	ST	1	..	..	..	
..	..	..	..	ST	2	..	..	..	
..	..	..	..	ST	1	..	..	..	
1	..	..	..	ST	3	2	..	4	
6	..	..	..	ST	3	2	2	12	
..	..	..	..	ST	..	..	..	..	

Serial No.	Class and name of Town	Name of Slum	Area of Slum (in km.$^2 \times 10^4$)	Population of Slum	Paved roads (in kms.)	System of sewerage
(1)	(2)	(3)	(4)	(5)	(6)	(7)
21	I Gondiya	1 Sweeper's Colony	14	1,500	1.50	OSD
		2 Zopadpatti	3,100	2,500	2.50	OSD
22	II Hinganghat	There are no notified slums within the municipal limits.				
23	I Ichalkaranji	There are no notified slums within the municipal limits.				
24	I Jalgaon	1 Tambapurain Zilla Peth	300	5,241	0.52	OSD
25	I Jalna	There are no notified slums within the municipal limits.				
26	I Kalyan	1 Athaskhan Property, Thadwadi	9	1,000	..	OSD
		2 Dr. Ambedkar Road, Kasai Mulla, Rohidas-wada.	18	1,942	..	OSD
		3 Govindwadi	10	1,121	..	OSD
		4 Indira Nagar	11	1,205	2.50	OSD
		5 Kolsewadi, Jainbaug	14	1,520	2.50	OSD
		6 Makabara Kala talao, Kali Masjid and Slaughter house.	57	6,100	..	OSD
		7 Vallipir Guranja Davakhana	3	330	..	OSD
		8 Vallipir slum area	3	347	..	OSD
27	II Kamptee	There are no notified slums within the municipal limits.				
28	II Karad	There are no notified slums within the municipal limits.				
29	II Khamgaon	There are no notified slums within the municipal limits.				
30	II Kirkee Cantonment ..	There are no notified slums within the municipal limits.				
31	I Kolhapur	1 Around the Takala quarry	300	688	0.15	S
		2 Bhagatsingh Vasahat K. Bavada	200	407	0.49	OSD
		3 Datta Mandir near Kagal Kar's land ..	200	749	..	OSD
		4 Declared Zopadpatti at Awachitnagar ..	1,900	5,053	6.38	OSD
		5 Declared Zopadpatti Tophechalmal ..	200	4,339	1.32	OSD
		6 East side of Sadar Bazar Masjid	100	453	..	S
		7 In front of Antarhbarati Vidyalaya ..	200	262	0.10	OSD
		8 Jamsandekar's Plot behind temblai Octroi Naka.	300	670	0.60	OSD
		9 Koti tirth tank south side	200	3,615	1.35	OSD
		10 Makad vasahat, Tararani chowk	100	592	0.25	OSD
		11 New labour building, Kadam wadi ..	6	650	0.40	OSD
		12 Nimbalkar Mal	100	700	0.25	OSD
		13 Panand in front of Sugar Mill	700	196	..	OSD
		14 Raman Mala Residency Tank	500	613	0.30	OSD
		15 R. S. No. 12 A and C declared Zopadpatti	7	733	0.43	S
		16 R. S. No. 594 Kasaba Bavada, Matang Vasahat.	7	798	0.21	S
		17 South side of Ambika Plastic Industries ..	200	989	..	OSD

STATEMENT IV-A

Number of latrines					No. of tap points/public hydrants installed for supply of protected water	Electrification (Number of connections)			
Private			Community	Method of disposal of night soil		Domestic	Road lighting (points)	Others	Serial No.
Water borne	Service	Others							
(8)	(9)	(10)	(11)	(12)	(13)	(14)	(15)	(16)	(1)
..	..	..	..	ST	1	27	12	1	21
..	..	..	..	S	2	3	18	..	
									22
									23
..	..	..	..	WB	16	30	..	..	24
									25
5	..	..	8	ST	..	..	..	..	26
6	..	..	..	ST	..	..	..	..	
5	..	..	8	ST	..	..	5	..	
6	..	..	..	ST	..	..	10	..	
7	..	..	..	ST	..	..	..	..	
9	..	..	8	ST	..	..	..	..	
..	..	..	..	ST	..	..	..	..	
4	..	..	..	ST	..	..	..	..	
									27
									28
									29
									30
..	..	..	24	ST	4	..	17	..	31
..	..	..	20	S	1	..	5	..	
..	..	..	10	ST	2	..	14	..	
..	..	..	160	ST	8	..	100	..	
..	..	..	120	ST	2	..	90	..	
..	..	..	20	S	3	..	7	..	
..	..	..	30	ST	4	..	6	..	
..	..	..	40	ST	4	..	30	..	
..	..	..	120	ST	15	..	85	..	
..	..	..	20	ST	1	..	19	..	
..	..	..	20	ST	2	..	25	..	
..	..	..	30	ST	2	..	13	..	
..	..	..	20	S	..	..	8	..	
..	..	..	40	ST	8	..	13	..	
..	..	..	36	S	2	..	18	..	
..	..	..	20	ST	3	..	7	..	
..	..	..	..	S	1	..	..	..	

Serial No.	Class and name of Town		Name of Slum	Area of Slum (in km.$^2 \times 10^4$)	Population of Slum	Paved roads (in kms.)	System of sewerage
(1)	(2)		(3)	(4)	(5)	(6)	(7)
31—*contd.*		18	West side of Dombar wada	100	881	0.50	OSD
		19	West side of Phulewadi Talim Gairan ..	200	378	0.36	OSD
		20	West side of Race Course and South side of Remand Home.	100	557	..	S
32	I Latur		There are no notified slums within the municipal limits.				
33	I Malegaon	1	Adiwasi Wasti	30	3,543	N.A.	OSD
		2	Aisha Nagar	400	781	2.00	OSD
		3	Ambedkar Nagar	200	2,269	0.75	OSD
		4	Azad Nagar	400	5,004	2.00	OSD
		5	Badshahkhan Nagar	100	1,116	0.25	OSD
		6	Bapu Gandhi Nagar	23	2,462	0.75	OSD
		7	Datta Nagar	100	794	0.25	OSD
		8	Gond wasti	100	1,835	0.20	OSD
		9	Gulshanabad	15	1,601	0.50	OSD
		10	Harijanwadi	7	802	N.A.	OSD
		11	Mahevinagar	7	704	0.25	OSD
		12	Munchi Shaban Nagar	11	1,144	0.20	OSD
		13	Nandan Nagar	100	2,416	0.30	OSD
		14	Nobal Nagar	200	3,537	1.00	OSD
		15	Raynakobed	300	5,484	1.00	OSD
		16	Salim Nagar	100	1,667	0.50	OSD
		17	Shabbir Nagar	16	1,667	0.75	OSD
		18	Shriram Nagar	300	2,291	1.50	OSD
		19	Sidharth Wadi	200	2,904	0.50	OSD
34	II Manmad		There are no notified slums within the municipal limits.				
35	I Miraj		There are no notified slums within the municipal limits.				
36	I Nagpur	1	Adiwasi Nagar	400	2,100	1.50	BSD
		2	Ajani Old Abodi W. No. 4	200	800	1.29	BSD
		3	Anand Nagar W. No. 2	100	1,489	0.63	BSD
		4	Baha Boudh Nagar W. No. 41	200	2,500	31.97	BSD
		5	Bairagipura W. No. 39	700	2,400	0.90	BSD
		6	Bezanbegh II W. No. 55	200	600	0.88	BSD
		7	Bhaldarpura I W. No. 36	300	2,000	0.74	BSD

STATEMENT IV-A

Number of latrines					No. of tap points/public hydrants installed for supply of protected water	Electrification (Number of connections)			Serial No.
Private			Community						
Water borne	Service	Others		Method of disposal of night soil		Domestic	Road lighting (points)	Others	
(8)	(9)	(10)	(11)	(12)	(13)	(14)	(15)	(16)	(1)
..	..	..	20	ST	8	..	14	..	31
..	..	..	30	S	4	..	18	..	
..	..	..	24	ST	3	..	20	..	
..	..	..	..	..	..	..	..	..	32
..	..	..	10	S	..		2	..	33
..	..	..	30	S	10	..	20	..	
..	..	..	60	S	10	..	15	..	
..	..	..	150	S	40	..	20	..	
..	..	..	10	S	4	..	6	..	
..	..	..	50	S	6	..	15	..	
..	..	..	20	S	..	..	8	..	
..	..	..	20	S	4	..	4	..	
..	..	..	20	S	10	..	10	..	
..	..	..	20	S	..	..	2	..	
..	..	..	10	S	..	..	8	..	
..	..	..	..	S	2	..	4	..	
..	..	..	10	S	4	..	6	..	
..	..	..	70	S	20	..	15	..	
..	..	..	70	S	20	..	20	..	
..	..	..	40	S	16	..	15	..	
..	..	..	40	S	4	..	12	..	
..	..	..	50	S	16	..	20	..	
..	..	..	40	S	8	..	10	..	
									34
									35
..	..	..	36	ST	..	..	..	..	36
..	..	..	40	ST	1	..	..	..	
..	..	..	75	ST	..	..	..	..	
..	..	..	120	ST	..	..	..	..	
..	..	..	120	ST	..	..	..	..	
..	..	..	10	ST	5	..	..	..	
..	..	..	130	ST	20	..	..	..	

Serial No.	Class and name of Town		Name of Slum	Area of Slum (in km². × 10⁴)	Population of Slum	Paved roads (in kms.)	System of sewerage
(1)	(2)		(3)	(4)	(5)	(6)	(7)
36—*contd.*	.. ..	8	Bhaldarpura II, W. No. 32..	800	4,000	1.25	BSD
		9	Bhimkheda Basod Mohalla, W. No. 50 ..	19	2,000	1.16	BSD
		10	Bhosalewadi, W. No. 52	300	3,000	3.80	BSD
		11	Borgaon gittikhadam, W. No. 62	1,000	2,500	1.38	BSD
		12	Boriyapura II, W. No. 51	700	5,000	3.00	BSD
		13	Buddukhan Minara W. No. 34	700	3,000	1.66	BSD
		14	Chimabaipeth, W. No. 47	200	1,600	1.80	BSD
		15	Dhobimohala, Sadar	7	800	0.50	BSD
		16	Dighori, W. No. 21	200	1,000	0.35	BSD
		17	Diwan Sahab Takiya, W. No. 46	600	3,000	0.07	BSD
		18	Gaddigudam I, W. No. 63	400	2,500	2.40	BSD
		19	Gaddigudam II, W. No. 66	28	3,000	1.33	BSD
		20	Gadheghat Chaonic, W. No. 60	600	3,500	1.83	BSD
		21	Ganga-Jamuna Kumbhaspura W. No. 30	4,600	2,000	0.53	BSD
		22	Garoba Maidan, W.No. 25..	100	3,200	4.75	BSD
		23	Mondpura Premnagar II, W. No. 40 ..	102	10,950	8.87	BSD
		24	Gondpura Shivajinagar, W. No. 17 ..	300	2,150	2.80	BSD
		25	Gondtoli Marartali, W. No. 68	400	2,000	1.31	BSD
		26	Gujarilalganj, W. No. 38	700	1,000	0.32	BSD
		27	Hajari Pahad, W. No. 67	300	2,000	4.50	BSD
		28	Hattinala II, W. No. 26	200	2,000	2.25	BSD
		29	Indora III, W. No. 56	200	1,600	4.12	BSD
		30	Indora IV, W. No. 59	800	4,000	2.86	BSD
		31	Imambada, W. No. 8	100	2,015	1.99	BSD
		32	Jani Sukarwari, W. No. 20	300	1,600	0.77	BSD
		33	Jaripatka, W. No 58	300	1.600	3.52	BSD
		34	Kachipura II, W. No. 70	9	1,000	1.15	BSD
		35	Kachipura, Ramdarpeth, W. No. 70 ..	300	1,000	1.03	BSD
		36	Khalasiline, W. No. 64	100	1,000	0.85	BSD
		37	Khapri Mohalla, W. No. 33	200	2,500	0.18	BSD
		38	Killa, W. No. 16	600	4,500	2.88	BSD
		39	Kosripura, W. No. 48	100	2,000	0.40	BSD
		40	Kostipura, W. No. 29	500	2,000	0.69	BSD
		41	Kostipura Bangalipunja, W. No. 43 ..	600	800	0.39	BSD
		42	Kubde Layout, W. No. 13	200	2,400	3.31	BSD
		43	Kumbharpura, W. No. 33	23	2,500	0.58	BSD

STATEMENT IV-A

Number of latrines			Community	Method of disposal of night soil	No. of tap points/public hydrants installed for supply of protected water	Electrification (Number of connections)			Serial No.
Private									
Water borne	Service	Others				Domestic	Road lighting (points)	Others	
(8)	(9)	(10)	(11)	(12)	(13)	(14)	(15)	(16)	(1)
..	..	..	200	ST	20	..	..	..	36
..	..	..	100	ST	15	..	..	..	
..	..	..	144	ST	15	..	..	..	
..	..	..	71	ST	13	..	..	..	
..	..	..	245	ST	30	..	..	..	
..	..		150	ST	30	..	..	..	
..	..	..	80	ST	..	..	..	..	
..	..	..	40	ST	..	..	..	..	
..	..	..	50	ST	..	..	..	..	
..	..	..	150	ST	..	..	..	..	
..	..	..	125	ST	35	..	..	..	
..	..	..	150	ST	35	..	..	..	
..	..	..	175	ST	..	..	..	..	
..	..	..	100	ST	20	..	..	..	
..	..	..	..	ST	12	..	..	..	
..	..	..	546	ST	55	..	..	..	
..	..	..	52	ST	9	..	..	..	
..	..	..	100	ST	..	..	..	..	
..	..	..	50	ST	..	..	..	..	
..	..	..	100	ST	..	..	..	..	
..	..	..	50	ST	6	..	..	..	
..	..	..	77	ST	..	..	..	..	
..	..	..	150	ST	..	..	..	..	
..	..	..	80	ST	11	..	..	..	
..	..	..	60	ST	16	..	..	..	
..	..	..	18	ST	17	..	..	..	
..	..	..	50	ST	..	..	..	..	
..	..	..	50	ST	..	..	..	..	
..	..	..	50	ST	3	..	..	..	
..	..	..	94	ST	..	..	..	..	
..	..	..	182	ST	15	..	..	..	
..	..	..	100	ST	..	..	..	..	
..	..	..	100	ST	..	..	..	..	
..	..	..	40	ST	..	..	..	..	
..	..	..	80	ST	16	..	..	..	
..	..	..	100	ST	16	..	..	..	

Serial No.	Class and name of Town		Name of Slum	Area of Slum (in km². × 10⁴)	Population of Slum	Paved roads (in kms.)	System of sewerage
(1)	(2)		(3)	(4)	(5)	(6)	(7)
36—*contd.*	.. ..	44	Kumbharpura Ganga-Jamuna W. No. 27	400	1,800	0.84	BSD
		45	Kumbharpura Ladpura W. No. 44 ..	200	2,500	2.95	BSD
		46	Kuradpura W. No. 48	500	2,000	0.63	BSD
		47	Lodhipura W. No. 36	600	3,000	1.30	BSD
		48	Lodhipura W. No. 37	600	3,000	2.44	BSD
		49	Mehatarpura W. No. 24	200	1,000	1.54	BSD
		50	Mominpura Takiya W. No. 49	200	4,000	1.66	BSD
		51	Naikwadi Lendi Talao W. No. 45 ..	300	2,000	0.50	BSD
		52	Nandaji Nagar W. No. 17	200	1,000	1.92	BSD
		53	Nayapura Bhoipura W. No. 35	200	3,000	1.47	BSD
		54	New Futala Basti	100	3,000	1.94	BSD
		55	Panchsheel Nagar No. 41	200	5,000	3.31	BSD
		56	Premnagar Gondpura I W. No. 40 ..	46	5,000	10.14	BSD
		57	Rahul Nagar, Azad Nagar W. No. 42 ..	200	4,000	8.15	BSD
		58	Sakkardara W. No. 15	100	2,500	2.52	BSD
		59	Shantinagar W. No. 23	200	2,000	2.28	BSD
		60	Somawaripeth W. No. 11	100	2,300	0.46	BSD
		61	Telipura III W. No. 30	200	1,600	0.69	BSD
		62	Thakkargram I W. No. 54	300	800	0.17	BSD
		63	Thakkargram II W. No. 54.	500	1,800	0.42	BSD
		64	Tulsibagh W. No. 18.	28	3,000	1.37	BSD
		65	Wadi Village W. No. 67	600	1,600	2.65	BSD
		66	Wathoda W. No. 21	1,400	1,000	N.A.	BSD
		67	Zangripura W. No. 47	500	1,000	0.92	BSD
37	I Nanded	1	Bhimghat	100	447	0.25	OSD
		2	Datt Nagar	14	1,539	1.00	OSD
		3	Girgaon Chowk	14	1,479	0.50	OSD
		4	Gokul Nagar	100	1,805	1.00	OSD
		5	Govardhanghat	100	707	1.00	OSD
		6	Hamal Pura	300	1,884	0.50	OSD
		7	Harijanwada	6	651	0.50	OSD
		8	Khadakpura	600	4,010	2.00	OSD
		9	Mastanapura	100	1,651	0.50	OSD
		10	Nai wadi	1,000	16,722	4.00	OSD

STATEMENT IV-A

Number of latrines					No. of tap points/public hydrants installed for supply of protected water	Electrification (Number of connections)			
Private			Community						
Water borne	Service	Others		Method of disposal of night soil		Domestic	Road lighting (points)	Others	Serial No.
(8)	(9)	(10)	(11)	(12)	(13)	(14)	(15)	(16)	(1)
..	..	..	90	ST	..	..	..	..	36
..	..	..	125	ST	10	..	..	..	
..	..	..	100	ST	..	..	..	..	
..	..	..	150	ST	10	..	..	..	
..	..	..	150	ST	..	..	..	..	
..	..	..	30	ST	5	..	..	..	
..	..	..	200	ST	..	..	..	..	
..	..	..	100	ST	12	..	..	..	
..	..	..	40	ST	4	..	..	..	
..	..	..	150	ST	10	..	..	..	
..	..	..	60	ST	20	..	..	..	
..	..	..	250	ST	24	..	..	..	
..	..	..	250	ST	33	..	..	..	
..	..	..	200	ST	15	..	..	..	
..	..	..	106	ST	22	..	..	..	
..	..	..	62	ST	20	..	..	..	
	..	..	80	ST	6	..	..	..	
..	..	..	80	ST	..	..	..	..	
	..	..	30	ST	3	..	..	..	
..	..	..	80	ST	..	..	..	..	
	..	..	150	ST	30	..	..	..	
	..	..	80	ST	..	..	..	..	
..	..	..	52	ST	..	..	..	..	
..	..	..	50	ST	10	..	..	..	
4	..	..	..	S	4	N.A.	N.A.	N.A.	37
3	..	..	..	S	..	N.A.	N.A.	N.A.	
4	..	..	..	S	7	N.A.	N.A.	N.A.	
4	..	..	..	S	6	N.A.	N.A.	N.A.	
6	..	..	..	S	3	N.A.	N.A.	N.A.	
6	..	..	..	S	10	N.A.	N.A.	N.A.	
4	..	..	..	S	2	N.A.	N.A.	N.A.	
6	..	..	..	S	..	N.A.	N.A.	N.A.	
6	..	..	..	S	5	N.A.	N.A.	N.A.	
15	..	..	..	S	25	N.A.	N.A.	N.A.	

Serial No.	Class and name of Town		Name of Slum	Area of Slum (in km.$^2 \times 10^4$)	Population of Slum	Paved roads (in kms.)	System of sewerage
(1)	(2)		(3)	(4)	(5)	(6)	(7)
37—*contd.*		11	Nallagulla Gangachwal Degaoncha! ..	500	4,446	1.50	OSD
		12	Shanti Nagar	100	686	1.00	OSD
		13	Venkateshnagar	100	1,176	0.50	OSD
		14	Vishnunagar	100	1,421	1.50	OSD
		15	Waddarwada	100	1,588	1.50	OSD
38	II Nanjurbar		There are no notified slums within the municipal limits.				
39	I Nashik	1	Chunna Bhatti	200	747	0.17	OSD
		2	Khodkali	100	783	0.77	OSD
		3	Takkarmal	600	564	1.89	OSD
		4	Wadarwadi	700	916	3.39	OSD
40	II Nashik Road Deolali ..	1	Barmashell wadi	1	100	0.50	OSD
		2	Chandanwadi	3	300	0.50	OSD
		3	Dattamandir Road	3	300	1.50	OSD
		4	Fernadiswadi	5	500	1.00	OSD
		5	Gadgil wadi	1	130	0.50	OSD
		6	Godrej wadi	1	150	0.50	OSD
		7	Gosavi wadi	2	200	2.00	OSD
		8	Gulab wadi	10	600	1.00	OSD
		9	Gulzar wadi	10	600	0.50	OSD
		10	Hiwale wadi	6	..	0.50	OSD
		11	Jetwan Nagar	3	300	1.00	OSD
		12	Kelkarwadi	2	200	0.50	OSD
		13	Lonkarwadi	4	400	N.A.	OSD
		14	Naik wadi	2	200	1.00	OSD
		15	Pawar wadi	3	350	0.50	OSD
		16	Rokdobi wadi	7	700	1.00	OSD
		17	Sinnar Patta wadi	100	450	0.50	OSD
		18	Station wadi	100	500	3.00	OSD
		19	Zopadpatti Opp. Vihitgaon Naka	100	110	0.50	OSD
41	II Pandharpur		There are no notified slums within the municipal limits.				
42	I Parbhani	1	Kala Bavar Nagar	300	796	..	OSD
		2	Peth Mohalla	200	2,473	0.37	OSD
		3	Shah Inayat and Momin Mohalla ..	500	2,760	0.20	OSD
43	I Pimpri Chinchwad ..		There are no notified slums within the municipal limits.				

STATEMENT IV-A

Number of latrines					No. of tap points/public hydrants installed for supply of protected water	Electrification (Number of connections)			
Private			Community						
Water borne	Service	Others		Method of disposal of night soil		Domestic	Road lighting (points)	Others	Serial No.
(8)	(9)	(10)	(11)	(12)	(13)	(14)	(15)	(16)	(1)
12	..	..	..	S	5	N.A.	N.A.	N.A.	37
6	..	..	..	S	6	N.A.	N.A.	N.A.	
6	..	..	..	S	4	N.A.	N.A.	N.A.	
12	..	..	..	S	8	N.A.	N.A.	N.A.	
4	..	..	..	S	3	N.A.	N.A.	N.A.	
									38
10	..	..	..	ST	4	..	5	..	39
28	..	..	..	ST	16	..	16	..	
90	..	..	..	ST	80	..	110	..	
200	..	..	..	ST	80	..	..	..	
..	..	..	..	ST/B	..	8,943	694	444	40
..	..	10	..	ST/B	1				
..	..	..	..	ST/B	1	Separate slumwise information is not available.			
..	..	..	..	ST/B	1				
10	..	..	..	ST/B	16				
50	..	10	..	ST/B	5				
40	5	..	..	ST/B	6				
..	..	..	..	ST/B	2				
10	5	..	..	ST/B	1				
10	2	..	..	ST/B	15				
..	..	..	..	ST/B	1				
50	..	..	..	ST/B	5				
..	..	..	..	ST/B	..				
10	..	..	..	ST/B	14				
..	..	..	..	ST/B	1				
..	..	..	66	ST/B	1				
50	6	..	..	ST/B	6				
50	..	..	..	ST/B	2				
8	5	..	..	ST/B	2				
									41
22	142	..	..	S	10	44	20	..	42
4	56	..	..	S	5	38	11	..	
55	295	..	1	S	6	184	64	..	
									43

Serial No.	Class and name of Town		Name of Slum	Area of Slum (in km.^{2} × 10^4)	Population of Slum	Paved roads (in kms.)	System of sewerage
(1)	(2)		(3)	(4)	(5)	(6)	(7)
44	I Pune	1	After Kate Behind Vite Bhatti	N.A.	N.A.	N.A.	OSD
		2	Araneshwar Sahakamgar Pichhadi S. No.75	N.A.	N.A.	N.A.	OSD
		3	Araneshwar S. No. 58 Santnagar	7	800	N.A.	OSD
		4	Araneshwar S. No. 62, 63, 64	3	325	N.A.	OSD
		5	Aruna Cinema Theatre, 98	N.A.	N.A.	N.A.	OSD
		6	Arun Cinema Theatre, 38	N.A.	N.A.	N.A.	OSD
		7	Attar Vit Bhatti	N.A.	N.A.	N.A.	OSD
		8	Ayurved Rasashala, 15	N.A.	N.A.	N.A.	OSD
		9	Band Garden Pumping Station	1	140	N.A.	OSD
		10	Band Garden Pumping Station Behind Ghat.	1	80	N.A.	OSD
		11	Behind Nivadungya Vithoba	7	730	N.A.	OSD
		12	Behind Park Mupl. Corp. No. 7 front ..	6	670	1.80	OSD
		13	Behind Pune Auto Works	N.A.	N.A.	N.A.	OSD
		14	B. G. Shirke Co.	27	2,910	N.A.	OSD
		15	Bhamburda S. No. 1	N.A.	N.A.	N.A.	OSD
		16	Bharat Forge, Karpe Vasti, 40	7	700	N.A.	OSD
		17	Bhawani Peth, 49	2	185	N.A.	OSD
		18	Bhayya Wadi, 28.29	7	710	N.A.	OSD
		19	Bhimpura Mangalwar Peth	15	1,650	N.A.	OSD
		20	Bhokarwadi	N.A.	N.A.	N.A.	OSD
		21	Bhosale Vasti, S. No. 13, 14	3	320	N.A.	OSD
		22	Bibvewadi Dara Market Yard	5	485	N.A.	OSD
		23	Bibvewadi, S. No. 690, Aniketan Society Pichhadi.	2	215	N.A.	OSD
		24	Birmal Wadi, Paud Road, 42	10	1,035	N.A.	OSD
		25	Bombay Road, 53, 54	10	1,040	N.A.	OSD
		26	Bopodi-1	N.A.	N.A.	N.A.	OSD
		27	Bopodi-2	N.A.	N.A.	N.A.	OSD
		28	Bopodi-28	N.A.	N.A.	N.A.	OSD
		29	Bopodi Ammunishim Rly.	N.A.	N.A.	N.A.	OSD
		30	Bopodi Bombay-Pune, S. No. 5/1	N.A.	N.A.	N.A.	OSD
		31	Bopodi Gaon Bhaurao Patil Road ..	11	1,165	1.40	OSD
		32	Bopodi No. 2 Khasla Factory	2	170	N.A.	OSD
		33	Break Ground Pichhadi	N.A.	N.A.	N.A.	OSD
		34	Bungalow No. 35, Bombay-Pune Road ..	N.A.	45	N.A.	OSD
		35	Canal Jungle 194	N.A.	N.A.	N.A.	OSD

STATEMENT IV-A

Number of latrines					No. of tap points/public hydrants installed for supply of protected water	Electrification (Number of connections)			
Private			Community	Method of disposal of night soil		Domestic	Road lighting (points)	Others	Serial No.
Water borne	Service	Others							
(8)	(9)	(10)	(11)	(12)	(13)	(14)	(15)	(16)	(1)
..	..	..	..	S	2	..	..	..	44
..	..	..	30	S	12	..	15	..	
..	..	..	..	S	4	..	..	..	
..	..	..	..	S	..	..	..	..	
..	1	..	..	S	4	..	..	..	
..	16	..	..	S	..	..	..	..	
..	..	..	..	S	..	..	..	..	
..	..	..	..	S	..	..	..	..	
..	..	..	..	S	..	..	..	..	
..	..	..	10	S	4	..	..	..	
..	..	..	..	S	..	..	..	..	
..	..	2	30	S	9	..	10	..	
..	..	..	..	S	..	..	..	..	
..	..	..	..	S	6	..	3	..	
..	..	..	3	S	10	..	10	..	
..	..	..	..	S	..	..	..	..	
..	..	..	..	S	..	..	..	..	
..	4	..	5	S	1	..	..	..	
..	..	4	16	S	3	..	3	..	
4	..	8	24	S	12	..	16	..	
..	..	..	..	S	3	..	..	..	
..	..	..	..	S	..	..	..	..	
..	..	..	..	S	..	..	..	..	
..	..	..	..	S	4	..	..	..	
..	..	..	20	S	80	..	50	..	
2	..	..	6	S	4	..	..	..	
..	..	..	..	S	..	..	..	..	
..	..	..	2	S	2	..	..	..	
..	..	..	..	S	..	..	..	..	
..	..	..	4	S	4	..	..	..	
..	40	..	..	S	16	..	..	..	
..	..	..	..	S	10	..	..	..	
..	..	..	..	S	..	..	..	..	
..	8	..	2	S	2	..	..	..	
..	..	..	..	S	..	..	..	..	

Serial No.	Class and name of Town		Name of Slum	Area of Slum (in km.^{2} × 104)	Population of Slum	Paved roads (in kms.)	System of sewerage
(1)	(2)		(3)	(4)	(5)	(6)	(7)
44—*contd.*	.. ..	36	Cantonment Boundaries 369-70	1	75	N.A.	OSD
		37	Cantonment Boundaries 378	1	60	N.A.	OSD
		38	Carpor Vasti	N.A.	N.A.	N.A.	GSD
		39	Chambhar Vasti 12, 13	4	420	N.A.	OSD
		40	Chambhar Vasti 1024—1030	1	135	N.A.	OSD
		41	Chatushirmgi Road 934	N.A.	N.A.	N.A.	OSD
		42	Chhatrapati Rajaram Society	1	120	N.A.	OSD
		43	Cinema Theatre	N.A.	N.A.	0.30	OSD
		44	Crossing Petrol Pump	N.A.	N.A.	N.A.	OSD
		45	C. T. S. No. 1233-A	27	2,915	6.00	OSD
		46	C. T. S. No. 1690 and 2693	N.A.	N.A.	N.A.	OSD
		47	Dandekar Bridge S. No. 130	52	5,600	N.A.	OSD
		48	Darode Mala	1	140	0.60	OSD
		49	Date Hospital 16/17	11	1,160	N.A.	OSD
		50	Dattawadi S. No. 128 Near Nalla ..	N.A.	N.A.	N.A.	OSD
		51	Deubai Bombay-Poona Road	N.A.	N.A.	N.A.	OSD
		52	Dhanori S. No. 46	16	1,760	N.A.	OSD
		53	Dhobalwadi	3	275	N.A.	OSD
		54	Dhole Patil Vasti	N.A.	N.A.	N.A.	OSD
		55	Dhotrewadi Near Water Tank 133 ..	N.A.	N.A.	N.A.	OSD
		56	Doctor Ambedkar Road, 26	2	250	N.A.	OSD
		57	Doctor Sayyed Dispensary, 38	8	860	N.A.	OSD
		58	Doctor Sayyed Dispensary, 39	11	1,205	1.25	OSD
		59	Dyaneshwar, 930, 1131 and 1142	2	225	N.A.	OSD
		60	Elephantin Road, B. J. Shirke Co. ..	N.A.	N.A.	N.A.	OSD
		61	Erandwana Khilare Patil, 47	2	175	N.A.	OSD
		62	Erandawana Sainik Pichhadi, S. No. 5 ..	7	730	N.A.	OSD
		63	Erandawana, S. No. 50	N.A.	N.A.	N.A.	OSD
		64	Front Chhaya Talkies, 853 to 855 ..	21	2,210	N.A.	OSD
		65	Front Municipal School No. 76	N.A.	N.A.	N.A.	OSD
		66	Front Stibaba Mandir, 38-39	70	7,520	N.A.	OSD
		67	Gadge Maharaj High School	3	305	N.A.	OSD
		68	Gadital Mangalwar Peth	2	245	0.90	OSD
		69	Gadital Octroi Naka, 4	13	1,435	N.A.	OSD
		70	Gadital Octroi Naka, 9—11	1	140	N.A.	OSD
		71	Gaikwad Vasti, 84	2	260	N.A.	OSD
		72	Galli 13, Parshivasti	4	435	N.A.	OSD

STATEMENT IV-A

Number of latrines					No. of tap points/public hydrants installed for supply of protected water	Electrification (Number of connections)			Serial No.
Private			Community	Method of disposal of night soil		Domestic	Road lighting (Points)	Others	
Water borne	Service	Others							
(8)	(9)	(10)	(11)	(12)	(13)	(14)	(15)	(16)	(1)
..	..	..	..	S	..	..	..	..	44
..	..	..	..	S	..	..	..	..	
..	..	..	..	S	2	..	..	..	
4	..	..	..	S	2	..	..	..	
..	..	..	..	S	2	..	..	..	
..	2	1	2	S	4	..	..	..	
..	..	..	..	S	..	..	..	..	
..	6	..	..	S	4	..	..	..	
..	..	..	..	S	2	..	..	..	
..	50	..	..	S	20	..	10	..	
..	..	..	..	S	..	..	..	..	
..	..	..	34	S	20	..	20	..	
..	4	..	10	S	4	..	2	..	
..	..	..	..	S	4	..	4	..	
..	..	..	..	S	..	..	..	..	
..	..	..	2	S	3	..	..	..	
..	..	..	10	S	4	..	..	..	
..	..	..	..	S	..	..	..	..	
..	..	..	..	S	..	..	..	..	
..	..	..	..	S	2	..	..	..	
..	..	..	..	S	..	..	..	..	
..	..	..	16	S	16	..	11	..	
..	10	..	50	S	28	..	26	..	
..	..	..	2	S	3	..	..	..	
..	..	..	..	S	..	..	8	..	
..	2	..	..	S	2	..	1	..	
..	..	..	..	S	4	..	4	..	
..	..	..	..	S	..	..	..	..	
4	..	..	..	S	2	..	11	..	
..	..	..	..	S	..	..	..	..	
..	12	..	44	S	44	..	40	..	
..	2	..	30	S	10	..	10	..	
..	6	..	18	S	18	..	15	..	
..	4	..	4	S	5	..	6	..	
..	..	..	..	S	2	..	7	..	
..	..	..	..	S	..	..	..	..	
..	..	..	..	S	..	..	..	..	

Serial No.	Class and name of Town		Name of Slum	Area of Slum (in km.^{2} × 10^4)	Population of Slum	Paved roads (in kms.)	System of sewerage
(1)	(2)		(3)	(4)	(5)	(6)	(7)
44—*contd.*	.. ..	73	Ganesh Baug, 97	N.A.	45	N.A.	OSD
		74	Ganesh Nagar, S. No. 18, 19, Laxmi Nagar, S. No. 12.	110	11,880	2.50	OSD
		75	Ganesh Path, 52	1	145	N.A.	OSD
		76	Ganesh Path, 197	4	435	N.A.	OSD
		77	Ganesh Path, 227	2	210	N.A.	OSD
		78	Ganesh Path, 231	1	55	N.A.	OSD
		79	Ganesh Path, 237	8	820	N.A.	OSD
		80	Ganesh Path, 301	2	230	N.A.	OSD
		81	Ganesh Path, 445	5	590	N.A.	OSD
		82	Ganjpeth, H. No. 633	14	1,515	N.A.	OSD
		83	Ganjve Plot, 58	3	320	N.A.	OSD
		84	Gaothan Land Near Pimpri	2	195	N.A.	OSD
		85	Gaothan Near Shankar's Temple	14	1,465	N.A.	OSD
		86	Gaothan, S. No. 8	13	1,445	0.70	OSD
		87	Garden Compound, 243	4	385	N.A.	OSD
		88	Ghole Padal Gultekadi	N.A.	N.A.	N.A.	OSD
		89	Ghorpede Peth, H. No. 41	2	200	0.15	OSD
		90	Gosavi Vasti, 92	4	410	N.A.	OSD
		91	Gosavi Vasti, 213	4	475	N.A.	OSD
		92	Gosavi Vasti Near Shankarmath	2	210	N.A.	OSD
		93	Gulali Ghaseti Pool, H. No. 98 to 103 ..	10	1,075	0.50	OSD
		94	Gultekadi Christion Smashan Bhumi ..	N.A.	45	N.A.	OSD
		95	Gultekadi Industrial Zopadpatti	15	1,600	N.A.	OSD
		96	Gultekadi Near Dias Plot Khan	6	680	N.A.	OSD
		97	Gultekadi Super Laundry Lane, 408/12 ..	1	85	N.A.	OSD
		98	Habib Takya, 343	8	820	N.A.	OSD
		99	Hadapsar Petrol Pump Pichhadi	4	420	N.A.	OSD
		100	Hadapsar S. No. 109	4	470	N.A.	OSD
		101	Harish Pool, 64	N.A.	N.A.	N.A.	OSD
		102	Harkanagar Bhangi Hatte	25	2,675	N.A.	OSD
		103	Health Camp PWD Chawl No. 1 to 6 ..	N.A.	N.A.	N.A.	OSD
		104	Hingane Gacthan Near Bus Stop ..	12	1,265	N.A.	OSD
		105	Holkarwadi, 296	6	610	2.20	OSD
		106	Husen Takya, 495	2	255	N.A.	OSD
		107	Jail Road, 192	20	2,190	16.00	OSD
		108	Jain Boarding Wadar Wadi	5	555	N.A.	OSD
		109	Janwadi Near Kusalkar Statue	5	535	N.A.	OSD

STATEMENT IV-A

Number of latrines					No. of tap points/public hydrants installed for supply of protected water	Electrification (Number of connections)			
	Private		Community						
Water borne	Service	Others		Method of disposal of night soil		Domestic	Road lighting (points)	Others	Serial No.
(8)	(9)	(10)	(11)	(12)	(13)	(14)	(15)	(16)	(1)
..	..	..	..	S	..	..	..	..	44
..	140	..	..	S	50	..	60	..	
..	4	..	..	S	3	..	..	..	
..	8	..	..	S	2	..	..	..	
..	..	..	..	S	..	..	..	..	
..	..	..	..	S	..	..	..	..	
..	..	..	..	S	..	..	..	..	
..	..	..	..	S	4	..	..	..	
..	..	..	..	S	2	..	..	..	
..	16	..	10	S	10	..	4	..	
..	..	..	..	S	5	2	2	..	
..	..	..	..	S	..	..	..	..	
..	..	..	..	S	4	..	..	..	
..	8	..	8	S	2	..	..	..	
..	..	..	20	S	4	..	..	..	
..	..	..	..	S	4	..	..	..	
..	..	..	4	S	4	..	2	..	
..	..	..	..	S	2	..	..	..	
..	4	..	4	S	4	..	4	..	
..	4	..	..	S	2	..	..	..	
16	..	..	..	S	16	..	5	..	
..	..	..	..	S	1	..	..	..	
..	4	..	4	S	8	..	4	..	
..	..	..	..	S	..	..	..	..	
..	..	..	..	S	..	..	..	..	
..	..	..	12	S	8	..	64	..	
..	..	..	..	S	4	..	..	..	
..	..	..	50	S	60	..	..	..	
..	12	..	..	S	3	..	4	..	
30	..	..	40	S	20	..	..	..	
..	..	..	..	S	..	..	..	..	
..	..	..	..	S	8	..	..	..	
..	..	..	..	S	12	..	8	..	
..	..	10	100	S	80	..	40	..	
..	120	..	..	S	76	..	20	..	
..	..	..	..	S	..	..	..	..	
..	10	..	10	S	5	..	..	..	

Serial No.	Class and name of Town		Name of Slum	Area of Slum (in km.^{2} × 10^4)	Population of Slum	Paved roads (in kms.)	System of sewerage
(1)	(2)		(3)	(4)	(5)	(6)	(7)
44—*contd.*	.. ..	110	Jai-Jawan Nagar, S. No. 247/14	30	3,265	15.70	OSD
		111	Joshi Plot, 106	9	980	N.A.	OSD
		112	Joshi Vasti Near Sinhagad Garage', 1101..	2	230	N.A.	OSD
		113	Juna Bazar Ganesh Peth	2	250	N.A.	OSD
		114	Juna Chitra Talkies, 313	2	195	N.A.	OSD
		115	Kabare Garden, 242	N.A.	45	N.A.	OSD
		116	Kachare Baugh	2	265	N.A.	OSD
		117	Kadaba Nazar, 228-229	18	1,890	N.A.	OSD
		118	Kadaba Bazar, Gadipal, 201	17	1,825	0.30	OSD
		119	Kadam Vasti, 236	2	225	N.A.	OSD
		120	Kalas, S. No. 112, Vishrantwadi	32	3,445	N.A.	OSD
		121	Kamgarputala, 806	20	2,200	1.75	OSD
		122	Kamrajnagar Darga 14, Hasanbaug, Laman Vasti (Sanganwadi). 14	27	2,925	N.A.	OSD
		123	Kanjarbhat Vasti	22	2,325	2.00	OSD
		124	Karve Road near Canal F. P. No. 3 ..	5	555	N.A.	OSD
		125	Kasaba, 937	2	165	N.A.	OSD
		126	Kasaba 1008, 1012, 1018, 1079	2	250	N.A.	OSD
		127	Kasaba Peth, 922, 957, 997	2	165	N.A.	OSD
		128	Kasaba Peth, 941, 957	N.A.	N.A.	N.A.	OSD
		129	Kasaba Peth Beef Market, 928, 1265 to 1269	5	530	0.04	OSD
		130	Kasaba Peth Darga	5	510	N.A.	OSD
		131	Kasaba Peth Pumping Station	3	375	0.64	OSD
		132	Kashiwadi	116	12,515	10.00	OSD
		133	Katadkhana Katarwadi 1306, 1308 & 1320	4	430	N.A.	OSD
		134	Katarwadi M. E. Factory	N.A.	N.A.	N.A.	OSD
		135	Katarwadi S. No. 107, 108, 109	7	780	N.A.	OSD
		136	Kawade Wadi 21, 22, 23, 24	10	1,060	0.60	OSD
		137	Khaire and Malharwadi	N.A.	N.A.	4.00	OSD
		138	Khandale Wasti, 244	2	230	N.A.	OSD
		139	Kharadkar Vasti Railway Line, 61 ..	2	220	N.A.	OSD
		140	Kirloskar Pneumatic Co.	25	2,690	N.A.	OSD
		141	Koregaon Park	N.A.	N.A.	N.A.	OSD
		142	K. Vithbhattya Parvati Foot	27	2,955	N.A.	OSD
		143	Landage Property 400 to 408	2	185	N.A.	OSD
		144	Laxmi Bazar Behind Mangwada 962 to 964	5	535	N.A.	OSD
		145	Laxmi Nagar 92, 93	8	885	N.A.	OSD

STATEMENT IV-A

Number of latrines				Method of disposal of night soil	No. of tap points/public hydrants installed for supply of protected water	Electrification (Number of connections)			Serial No.
Private			Community			Domestic	Road lighting (points)	Others	
Water borne	Service	Others							
(8)	(9)	(10)	(11)	(12)	(13)	(14)	(15)	(16)	(1)
..	70	..	70	S	32	..	40	..	44
..	..	..	..	S	4	3	3	..	
..	..	..	..	S	..	..	..	..	
..	4	2	16	S	16	..	8	..	
..	..	..	8	S	6	..	6	..	
..	..	..	..	S	..	..	..	..	
..	..	..	..	S	..	..	..	..	
..	3	..	20	S	16	..	10	..	
..	4	..	..	S	2	..	..	..	
..	..	..	..	S	4	..	..	..	
..	6	..	30	S	30	..	..	10	
..	46	..	..	S	16	..	6	..	
..	..	..	120	S	24	..	40	..	
..	10	..	100	S	40	..	40	..	
..	..	..	..	S	4	..	..	..	
..	..	..	..	S	..	..	..	..	
..	4	..	..	S	4	..	..	..	
..	..	..	..	S	..	..	..	..	
..	..	..	..	S	..	..	..	..	
..	20	..	..	S	4	..	..	..	
..	10	..	..	S	..	..	..	..	
10	..	..	..	S	4	..	..	..	
110	..	7	130	S	60	..	80	..	
..	..	..	..	S	2	..	..	..	
..	..	..	..	S	6	..	3	..	
..	..	..	..	S	..	..	..	..	
..	6	..	20	S	8	..	10	..	
..	4	..	..	S	10	..	..	..	
..	..	..	..	S	2	..	..	..	
..	4	..	..	S	2	..	..	..	
..	..	..	..	S	..	..	..	..	
..	..	..	..	S	..	..	..	..	
..	..	..	..	S	..	..	..	..	
..	..	..	4	S	4	..	3	..	
4	..	..	..	S	2	..	..	..	
..	..	..	40	S	20	..	20	..	

Serial No.	Class and name of Town		Name of Slum	Area of Slum (in km.^{2} × 10^4)	Population of Slum	Paved roads (in kms.)	System of sewerage
(1)	(2)		(3)	(4)	(5)	(6)	(7)
44—*contd.*	.. ..	146	Leprosy Wasti Railway Line	3	350	N.A.	OSD
		147	Lonar Vasti Plot No. 232 to 244	N.A.	N.A.	N.A.	OSD
		148	Madar Wadi, 17	5	485	0.80	OSD
		149	Madhe Ghat Alka Talkies, 175	2	215	N.A.	OSD
		150	Mafatlal Bunglow	N.A.	N.A.	N.A.	OSD
		151	Magarpatta, 139, 141, 144	3	375	N.A.	OSD
		152	Maharshinagar, S. No. 543	4	455	N.A.	OSD
		153	Memmood Jafar, 725	1	80	N.A.	OSD
		154	Makadwadi, 296	3	375	N.A.	OSD
		155	Malwadi 1	13	1,360	N.A.	OSD
		156	Malwadi 2	11	1,150	N.A.	OSD
		157	Malwadi 3	14	1,455	0.30	OSD
		158	Malwadi Sadhana Vidyalaya	18	1,915	10.00	OSD
		159	Manajibaugh A/K Rly. Line 16	9	990	N.A.	OSD
		160	Mangwada, Yeshwantnagar, Jail Road 8 ..	39	4,185	8.00	OSD
		161	Mangwadi Yasin Zuk Darga	5	500	N.A.	OSD
		162	Mouik Nala	N.A.	N.A.	N.A.	OSD
		163	Mashabhai Plot 40,95, 394	8	825	N.A.	OSD
		164	Mata Bal Sangopan Kendra	N.A.	N.A.	N.A.	OSD
		165	Mental Hospital, S. No. 27..	16	1,695	8.00	OSD
		166	Mhasoba Gate, 1140	1	55	N.A.	OSD
		167	Mhasoba Gate/Fergusson Road	N.A.	40	N.A.	OSD
		168	Model Co-op. Society	18	1,950	N.A.	OSD
		169	Mohan Baugh	61	6,580	N.A.	OSD
		170	Mula Road 8	23	2,470	8.00	OSD
		171	Mundhwa, 1	5	495	2.30	OSD
		172	Mundhwa Paper mill, Pichhadi, 55 ..	4	440	N.A.	OSD
		173	Mundhwa Post Office	1	105	N.A.	OSD
		174	Municipal Colony, H. No. 335, No. 9 front	8	875	N.A.	OSD
		175	Municipal Dispensary, 92	1	110	3.00	OSD
		176	Municipal School	1	55	N.A.	OSD
		177	Municipal School 24, 25	42	4,500	11.40	OSD
		178	Municipal School 146/2	N.A.	N.A.	N.A.	OSD
		179	Municipal School No. 76 Bopadi 29 ..	N.A.	N.A.	N.A.	OSD
		180	Mutton Market 217	3	275	N.A.	OSD
		181	Nagpur Chawl, Jail Road, 191-A	44	4,785	N.A.	OSD
		182	Nana Peth Behind Police Chowky ..	5	580	N.A.	OSD

STATEMENT IV-A

Number of latrines			Community	Method of disposal of night soil	No. of tap points/public hydrants installed for supply of protected water	Electrification (Number of connections)			Serial No.
Private									
Water borne	Service	Others				Domestic	Road lighting (points)	Others	
(8)	(9)	(10)	(11)	(12)	(13)	(14)	(15)	(16)	(1)
..	..	..	..	..	..	..	..	..	
..	..	..	..	S	..	..	..	..	
..	14	..	..	S	8	..	10	..	
..	..	..	6	S	12	..	2	..	
..	..	..	..	S	3	..	..	..	
..	..	..	..	S	12	..	..	..	
..	..	..	..	S	4	..	..	..	
..	..	..	..	S	..	..	..	..	
..	..	..	20	S	4	..	..	..	
..	..	..	..	S	4	..	36	..	
..	..	..	..	S	12	..	16	..	
..	..	..	..	S	12	..	16	..	
..	110	..	..	S	70	..	43	..	
..	4	..	8	S	4	..	10	..	
..	80	..	..	S	40	..	16	..	
..	..	..	4	S	2	..	1	..	
..	16	..	..	S	28	..	..	..	
..	..	2	4	S	2	..	5	..	
..	..	..	..	S	..	..	..	..	
..	50	..	40	S	24	..	24	..	
..	..	..	..	S	3	..	..	..	
..	..	..	..	S	1	..	..	..	
..	..	..	..	S	4	..	..	..	
..	..	..	..	S	..	..	..	..	
6	..	..	68	S	26	..	60	..	
..	20	..	20	S	12	..	8	..	
..	..	..	..	S	2	..	..	..	
..	..	..	..	S	..	..	..	..	
..	..	2	25	S	30	..	10	..	
..	30	..	..	S	20	..	10	..	
..	..	..	..	S	..	..	..	..	
..	..	..	30	S	12	..	30	..	
..	..	..	..	S	2	..	..	..	
..	..	..	..	S	..	..	..	..	
..	..	..	..	S	..	..	..	..	
..	..	..	80	S	20	..	4	..	
4	..	4	14	S	6	..	4	..	

Serial No.	Class and name of Town		Name of Slum	Area of Slum (in Km.$^2 \times 10^4$)	Population of Slum	Paved roads (in kms.)	System of sewerage
(1)	(2)		(3)	(4)	(5)	(6)	(7)
44—*contd.*	.. .. ..	183	Nana Peth Bhokarwadi, 939	3	350	N.A.	OSD
		184	Narayan Peth, 176	N.A.	N.A.	N.A.	OSD
		185	Nava Saheb Near Bridge 1274	N.A.	30	N.A.	OSD
		186	Navi Kirkee	11	1,150	2.00	OSD
		187	Near Arches Garage Shankarshet Road	1	150	N.A.	OSD
		188	Near Balaji Mandir	6	695	N.A.	OSD
		189	Near Canal Zopadpatti	44	4,790	N.A.	OSD
		190	Near Ekkote Colony	1	65	N.A.	OSD
		191	Near Hospital	N.A.	N.A.	0.80	OSD
		192	Near I. T. I. Anand Society	N.A.	N.A.	N.A.	OSD
		193	Near Mitra Mandal Society	N.A.	N.A.	N.A.	OSD
		194	Near Octroi Naka	1	140	N.A.	OSD
		195	Near Octroi Naka 118	5	520	N.A.	OSD
		196	Near Parvati Foot 2160	N.A.	N.A.	N.A.	OSD
		197	Near Parvati Mahila Mandal	12	1,305	N.A.	OSD
		198	Near Power House 423	2	195	N.A.	OSD
		199	Near Railway Society Shop	N.A.	N.A.	N.A.	OSD
		200	Near Ramwadi Octroi Naka	10	11,15	N.A.	OSD
		201	Near Ramwadi Octroi Naka, 14-29 ..	3	345	N.A.	OSD
		202	Near River 70 & 73/2	N.A.	N.A.	N.A.	OSD
		203	Near Sudarshan factory	1	135	N.A.	OSD
		204	Near Swargate Canal	1	85	N.A.	OSD
		205	Near Swargate Naka 695	N.A.	N.A.	N.A.	OSD
		206	Near Swargate Octroi Naka	N.A.	N.A.	N.A.	OSD
		207	Near Tile Factory	N.A.	N.A.	N.A.	OSD
		208	Near Tilekar 567	N.A.	N.A.	N.A.	OSD
		209	Near Training College	3	360	N.A.	OSD
		210	Nimhan Wasti 1/19	3	335%*M*	N.A.	OSD
		211	Octroi Naka aside Railway line, 1A, 57 , K. Municipal Colony.	N.A.	N.A.	1.40	OSD
		212	Opp. Chitra Cinema Theatre 139 ..	N.A.	N.A.	N.A.	OSD
		213	Opp. Nagazari Nalla, 958 Ansariwada ..	4	430	N.A.	OSD
		214	Padmaji Park Kabaratan 847 to 850 ..	6	665	N.A.	OSD
		215	Padmawati Araneshwar	4	415	N.A.	OSD
		216	Paduka Chowk 1109 Model Colony ..	N.A.	10	N.A.	OSD
		217	Panmala Private Road	7	785	N.A.	OSD
		218	Paradesh Building 1123	1	140	N.A.	OSD
		219	Paranakuti S. No. 11	14	1,480	2.00	OSD

STATEMENT IV-A

Number of latrines			Community	Method of disposal of night soil	No. of tap points/ public hydrants installed for supply of protected water	Electrification (Number of connections)			Serial No.
Private						Domestic	Road lighting (points)	Others	
Water borne	Service	Others							
(8)	(9)	(10)	(11)	(12)	(13)	(14)	(15)	(16)	(1)
..	4	..	..	S	2	..	..	..	44
..	..	..	..	S	2	..	2	..	
..	..	..	..	S	..	..	..	..	
..	10	..	30	S	20	..	20	..	
..	..	..	..	S	2	..	..	..	
..	..	..	..	S	..	..	..	..	
..	..	..	40	S	28	..	3	..	
..	..	..	..	S	2	..	..	..	
..	4	..	..	S	4	..	5	..	
..	..	..	..	S	..	..	..	..	
..	..	..	..	S	..	..	..	..	
..	..	..	..	S	4	..	..	..	
..	..	..	..	S	..	..	..	..	
..	..	..	..	S	..	..	..	..	
..	..	..	4	S	4	..	8	..	
..	4	..	..	S	..	..	..	..	
..	16	..	..	S	..	..	..	..	
..	4	..	20	S	2	..	2	..	
..	..	..	..	S	2	..	5	..	
..	28	..	..	S	4	..	5	..	
..	8	..	..	S	2	..	..	..	
..	..	..	..	S	..	..	..	..	
..	..	..	..	S	8	..	..	..	
..	..	..	..	S	..	..	..	..	
..	..	..	..	S	..	..	10	..	
..	..	..	..	S	..	..	..	..	
..	..	..	..	S	..	..	..	..	
..	..	..	10	S	4	..	10	..	
..	10	..	..	S	12	..	3	..	
..	..	..	..	S	..	..	..	..	
..	..	..	..	S	..	..	..	..	
..	..	..	..	S	..	..	..	..	
..	..	..	..	S	3	..	..	..	
..	..	..	..	S	..	..	..	..	
..	2	..	20	S	10	..	10	..	
..	12		..	S	..	..	..	..	
..	20	..	..	S	10	..	10	..	

Serial No.	Class and name of Town		Name of Slum	Area of Slum (in km.$^2 \times 10^4$)	Population of Slum	Paved roads (in kms.)	System of sewerage
(1)	(2)		(3)	(4)	(5)	(6)	(7)
44—*contd.*		220	Parvati Dattawadi 129/1	6	645	N.A.	OSD
		221	Parvati Foot 131/1,129	46	4,965	N.A.	OSD
		222	Parvati Foot 248	3	325	N.A.	OSD
		223	Parvati Foot 2160	2	260	N.A.	OSD
		224	Parvati House No. 207	2	165	N.A.	OSD
		225	Parvati Laxminagar 93	13	1,445	N.A.	OSD
		226	Parvati S. No. 65	22	2,335	N.A.	OSD
		227	Pashan Depot, 1	N.A.	N.A.	N.A.	OSD
		228	Pashan Depot, 146/1	N.A.	N.A.	N.A.	OSD
		229	Pashan Octroi Naka	2	200	N.A.	OSD
		230	Pashan S. No. 55, 56, 57, 58	N.A.	N.A.	N.A.	OSD
		231	Patharevasti Mundhwa, 71	2	180	N.A.	OSD
		232	Patil Estate	7	755	N.A.	OSD
		233	Patil Vasti Hadapsar Raly Line	1	85	N.A.	OSD
		234	Patkara Patil Estate F. P. No. 8	13	1,375	N.A.	OSD
		235	Paud Road, Dagadkhan	4	415	N.A.	OSD
		236	Paygude's Land	1	130	N.A.	OSD
		237	Phule Nagar S. No. 96	2	185	N.A.	OSD
		238	Phule Wadi	N.A.	N.A.	N.A.	OSD
		239	Pimple Wadi, 81	N.A.	10	N.A.	OSD
		240	Plot 136 to 430	N.A.	N.A.	N.A.	OSD
		241	Poultry farm 232	5	565	N.A.	OSD
		242	Polekar Westi, 2	N.A.	N.A.	N.A.	OSD
		243	Poolachiwadi near Natraj, 630	9	980	N.A.	OSD
		244	Poola Darga, 1268	N.A.	N.A.	N.A.	OSD
		245	Premnagar Society Pichhadi	9	965	N.A.	OSD
		246	Pune Bombay Road, S. No. 28	N.A.	N.A.	N.A.	OSD
		247	Purandare Colony, Hirabaug 581-27, 564, 585.	2	205	N.A.	OSD
		248	Purandare Colony, Hirabag 587-27 ..	N.A.	50	N.A.	OSD
		249	P.W.D. Opp. Jayanti Society, S. No. 36	3	350	N.A.	OSD
		250	Railway 31, 32, 40, 41, 49	N.A.	N.A.	N.A.	OSD
		251	Railway Line	N.A.	N.A.	N.A.	OSD
		252	Rajabahadur Mill, Near Wasti 82/83 ..	1	80	N.A.	OSD
		253	Rajendranagar Pichhadi 1005	4	390	N.A.	OSD
		254	Rajewadi	17	1,795	N.A.	OSD
		255	Ramkrishna Ashram	N.A.	N.A.	N.A.	OSD
		256	Rambhaiwada 936	N.A.	N.A.	N.A.	OSD

STATEMENT IV-A

Number of latrines				Method of disposal of nightsoil	No. of tap points/public hydrants installed for supply of protected water	Electrification (Number of connections)			Serial No.
Private			Community						
Water borne	Service	Others				Domestic	Road lighting (points)	Others	
(8)	(9)	(10)	(11)	(12)	(13)	(14)	(15)	(16)	(1)
..	..	..	..	S	3	..	..	..	44
..	..	..	..	S	6	..	8	..	
..	..	..	..	S	14	..	..	..	
..	..	..	..	S	..	..	..	..	
..	..	..	..	S	3	..	..	..	
..	..	..	20	S	12	..	10	..	
..	..	..	10	S	4	..	5	..	
..	..	..	..	S	20	..	..	..	
..	..	..	..	S	..	..	..	..	
..	..	..	..	S	..	..	..	..	
..	..	..	..	S	..	..	..	..	
..	..	..	..	S	..	..	..	..	
..	..	..	40	S	5	..	..	..	
..	..	..	..	S	..	..	..	..	
..	..	..	..	S	6	..	7	..	
..	..	..	..	S	10	..	..	..	
..	..	..	..	S	..	..	..	..	
..	..	..	..	S	..	..	..	..	
..	..	..	..	S	..	..	..	..	
..	..	..	..	S	..	..	..	..	
..	12	..	..	S	4	..	..	..	
..	..	..	..	S	4	..	..	..	
..	..	..	..	S	4	..	..	..	
..	..	..	1	S	2	..	..	..	
..	..	..	..	S	..	..	..	..	
..	..	..	..	S	4	..	..	..	
4	..	..	4	S	4	..	..	..	
..	..	..	..	S	4	..	..	..	
..	..	..	..	S	4	..	..	..	
..	..	..	..	S	4	..	..	..	
..	..	..	..	S	..	..	..	..	
..	..	..	..	S	2	..	..	..	
..	..	..	..	S	..	..	..	..	
..	..	..	..	S	2	..	..	..	
..	20	8	9	S	8	..	8	..	
..	..	..	..	S	4	..	8	..	
..	..	..	..	S	..	..	..	..	

Serial No.	Class and name of Town		Name of Slum	Area of Slum (in $km^2 \times 10^4$)	Population of Slum	Paved roads (in kms.)	System of sewerage
(1)	(2)		(3)	(4)	(5)	(6)	(7)
44—*contd.*	.. .. ..	257	Ramoshi Gate 240	N.A.	N.A.	N.A.	OSD
		258	Ramoshi Wadi	9	950	1.80	OSD
		259	Ramtekadi foot	N..A	N.A.	N.A.	OSD
		260	Ramtekadi Railway	N.A.	N.A.	N.A.	OSD
		261	Rashala Plot No. 15	11	1,220	N.A.	OSD
		262	Rathi Property Khadakmal Ali, 1199 ..	2	250	0.35	OSD
		263	Rishbud 114..	1	80	N.A.	OSD
		264	Sadashiv Peth, 104	N.A.	N.A.	N.A.	OSD
		265	Sadashiv Peth 134, 211	27	2,945	N.A.	OSD
		266	Sadashiv Peth 210	N.A.	N.A.	N.A.	OSD
		267	Sadesatara Nali	3	285	N.A.	OSD
		268	Sahyadri Dyestuff, 117	2	225	N.A.	OSD
		269	Salasbary Park	N.A.	N.A.	0.08	OSD
		270	Sangam Pool	N.A.	N.A.	N.A.	OSD
		271	Satara Road, S. No. 47	12	1,325	N.A.	OSD
		272	Satpute Wakhar Devi Hospital	N.A.	N.A.	N.A.	OSD
		273	Sayaji Kate S. No. 7	N.A.	N.A.	N.A.	OSD
		274	Shahu Udyan 7 and 8	2	185	N.A.	OSD
		275	Shaniwar Peth 912, 234	N.A.	45	N.A.	OSD
		276	Shankarmath Mirekar Vasti	8	880	N.A.	OSD
		277	Shankarshet Road, 180	4	400	N.A.	OSD
		278	Shantinagar, H. No. 110	N.A.	N.A.	2.90	OSD
		279	Shelar Chawl Near Shelar Vasti	25	2,640	4.50	OSD
		280	Shinde and other Hadapsar Industrial Area	2	205	N.A.	OSD
		281	Shinde Vasti, Topkhana	4	415	N.A.	OSD
		282	Shirole Road 1202	19	1,995	N.A.	OSD
		283	Shirole Vasti 977	N.A.	25	N.A.	OSD
		284	Shitavihar Colony S. No. 46	5	565	N.A.	OSD
		285	Shivajinagar 1240	N.A.	N.A.	N.A.	OSD
		286	Shivaji Nagar Ghole Road S. No. 1202 ..	3	275	N.A.	OSD
		287	Shivajinagar Preparatory Military School	N.A.	30	N.A.	OSD
		288	Shivaji Nagar Road, 934	N.A.	65	N.A.	OSD
		289	Shivaji Stadium F. P. No. 898	3	300	N.A.	OSD
		290	Shivarkar Garages Plot No. 1	N.A.	N.A.	N.A.	OSD
		291	Shivdarshan Chawl. 4	N.A.	N.A.	N.A.	OSD
		292	Shivraj Tarun Mandal, 216	8	850	N.A.	OSD
		293	Shukrawar Peth, Hirabaug 583, 583/4 Dadawadi, 1745.	9	995	N.A.	OSD

STATEMENT IV-A

Number of latrines				Method of disposal of night soil	No. of tap point/public hydrants installed for supply of protected water	Electrification (Number of connections)			Serial No.
	Private		Community						
Water borne	Service	Others				Domestic	Road lighting (points)	Others	
(8)	(9)	(10)	(11)	(12)	(13)	(14)	(15)	(16)	(1)
..	..	..	..	S	..	..	..	..	44
..	16	..	18	S	16	..	6	..	
..	..	..	..	S	6	..	..	..	
..	..	..	..	S	..	..	..	..	
..	24	..	2	S	12	..	..	..	
..	..	..	2	S	4	..	..	..	
..	..	..	..	S	1	..	..	..	
..	..	..	..	S	..	..	..	..	
..	..	..	..	S	4	..	6	..	
..	..	..	..	S	..	..	..	..	
..	..	..	..	S	8	..	5	..	
..	..	..	..	S	..	..	..	..	
..	4	..	..	S	2	..	4	..	
..	..	..	..	S	..	..	..	..	
..	..	..	..	S	4	..	..	..	
..	..	..	..	S	2	..	..	..	
..	..	..	..	S	..	..	..	..	
..	4	..	..	S	2	..	..	..	
..	..	..	..	S	..	..	..	..	
..	..	..	..	S	2	..	7	..	
..	..	..	8	S	8	..	26	..	
..	30	..	30	S	28	..	20	..	
..	30	..	..	S	20	..	8	..	
..	..	..	..	S	..	..	..	..	
..	..	..	5	S	2	..	..	..	
..	..	..	2	S	7	..	..	..	
..	..	..	..	S	..	..	..	..	
..	..	..	..	S	3	..	5	..	
..	..	..	..	S	..	..	..	..	
..	2	..	8	S	7	..	..	..	
..	..	..	..	S	..	..	..	..	
..	..	..	..	S	..	..	..	..	
..	..	1	14	S	8	..	..	..	
..	..	..	..	S	1	..	..	..	
..	..	..	..	S	..	..	..	..	
..	4	..	..	S		..	4	..	
..	..	..	..	S	2	..	..	..	

Serial No.	Class and name of Town		Name of Slum	Area of Slum (in $km^2 \times 10^4$)	Population of Slum	Paved roads (in kms.)	System sewerage
(1)	(2)		(3)	(4)	(5)	(6)	(7)
44—*contd.*	.. .. ..	294	Slaughter House, S. No. 4..	6	650	N.A.	OSD
		295	S. No. 73, 74	N.A.	N.A.	N.A.	OSD
		296	S. No. 166	3	275	N.A.	OSD
		297	Somwar Peth, 4 and 7	20	2,110	N.A.	OSD
		298	Sonawana Hospital front	149	16,015	22.5	OSD
		299	S. T. Road behind Maharashtra Bank, 65, 66.	N.A.	N.A.	N.A.	OSD
		300	Spicer College, 12	2	190	N.A.	OSD
		301	Takargalli, 715, 16 and 17	4	390	N.A.	OSD
		302	Tandale Vasti, 110	36	3,880	N.A.	OSD
		303	Tank 114/25, 2-A, K, J	1	130	N.A.	OSD
		304	Tawane Patil Ashotara Housing Soceity..	N.A.	N.A.	N.A.	OSD
		305	Temple Kalubai/Solapur Road, 31 ..	2	220	N.A.	OSD
		306	Tupewadi, Malwadi	6	595	N.A.	OSD
		307	Unawane Vasti Near Batalian, 397 ..	3	270	N.A.	OSD
		308	Vaiduwadi Vasti, 315	12	1,295	N.A.	OSD
		309	Vairag Ali, 587 to 593	20	2,105	N.A.	OSD
		310	Vishrantwadi	N.A.	N.A.	N.A.	OSD
		311	Vishrantwadi	N.A.	N.A.	N.A.	OSD
		312	Vital Bunglow, Vithalwadi Road ..	N.A.	N.A.	N.A.	OSD
		313	Vitbhatti Malwadi, 165	13	1,375	N.A.	OSD
		314	Vitbhatya Ramkrishna Ashram	9	975	N.A.	OSD
		315	Vitbhatya Vithalwadi Road	16	1,745	N.A.	OSD
		316	Vithalwadi, 122	1	140	N.A.	OSD
		317	Vithalwadi Road Plot No. 116	20	2,190	N.A.	OSD
		318	Wadarwadi	37	4,015	N.A.	OSD
		319	Wadarwadi, 1001, 237, 336	66	7,085	6.70	OSD
		320	Wadarwadi Chaturshringi Road ..	29	3,110	N.A.	OSD
		321	Wadarwadi Gunjal Plot	16	1,715	0.85	OSD
		322	Wadarwadi Karve Road, 44	47	5,020	N.A.	OSD
		323	Wadgaon Sheri Dalit Maitra Mandal ..	1	1,110	N.A.	OSD
		324	Waise Battalian, 56..	13	1,405	N.A.	OSD
		325	Yerwada, 141	7	705	N.A.	OSD
		326	Yerwada Opp. PWD, S. No. 103 ..	3	335	N.A.	OSD
		327	Yerwada Wadarvasti , 10	24	2,555	4.00	OSD
45	II Pune Cantonment ..		There are no notified slums within the municipal limits.				

STATEMENT IV-A

Number of latrines					No. of tap points/public hydrants installed fo supply of protected water	Electrification (Number of connections)			
Private			Community	Method of disposal of night soil		Domestic	Road lighting (points)	Others	Serial No.
Water borne	Service	Others							
(8)	(9)	(10)	(11)	(12)	(13)	(14)	(15)	(16)	(1)
..	4	..	4	S	8	..	..	..	44
..	..	..	..	S	..	..	..	..	
..	..	..	..	S	..	..	..	..	
..	..	..	4	S	2	..	..	..	
4	..	..	10	S	20	..	29	..	
..	16	..	..	S	4	..	1	..	
..	..	..	..	S	2	..	..	..	
.	14	2	18	S	6	..	2	..	
	..	..	..	S	..	..	..	..	
.	..	..	..	S	..	..	..	..	
.	..	..	..	S	7	..	..	..	
..	..	..	..	S	6	..	..	..	
..	8	..	..	S	10	..	10	..	
..	10	..	18	S	8	..	6	..	
..	6	..	8	S	2	..	19	..	
..	..	..	6	S	15	..	3	..	
..	6	..	..	S	16	..	..	..	
..	6	..	..	S	..	..	6	..	
..	..	..	..	S	..	..	..	..	
..	..	..	..	S	..	..	2	..	
..	..	..	..	S	12	..	6	..	
..	..	..	..	S	4	..	..	..	
..	..	..	..	S	..	..	..	..	
..	..	..	..	S	3	..	2	..	
..	..	..	10	S	8	..	..	..	
..	124	..	130	S	44	..	16	..	
..	20	..	..	S	6	..	..	..	
..	25	..	40	S	27	..	11	..	
..	..	..	..	S	12	..	2	..	
..	..	..	20	S	10	..	2	..	
1	..	..	15	S	16	..	10	..	
..	..	..	10	S	4	..	..	..	
..	..	..	60	S	30	..	30	..	
..	40	..	..	S	20	..	6	..	

A-176—28-A

Serial No.	Class and name of Town		Name of Slum	Area of Slum (in km.^{2} × 10^4)	Population of Slum	Paved roads (in kms.)	System of sewerage
(1)	(2)		(3)	(4)	(5)	(6)	(7)
46	I Sangli	1	Jalit Zopadya	2	239	0.54	OSD
		2	Makadwala Colony	2	243	0.66	OSD
		3	R. S. No. 226/3	200	700	2.43	OSD
47	II Satara		There are no notified slums within the municipal limits.				
48	II Shrirampur		There are no notified slums within the municipal limits.				
49	I Solapur	1	Ambedkar Nagar	100	677	3.49	OSD
		2	Awase Wasti	200	2,550	3.48	OSD
		3	Bagale Wasti	600	2,548	3.08	OSD
		4	Basavanti Plot	2	201	..	OSD
		5	Basav Nagar	3	313	..	OSD
		6	Bharat Ratna, Indira Nagar	600	6,393	6.20	OSD
		7	Budhapa Plot	1	50	..	OSD
		8	Chambhar Galli	4	420	0.41	OSD
		9	Chimthalwar wasti	4	395	0.30	OSD
		10	Chman Shah Takadi	100	482	..	OSD
		11	Chavan wasti	..	21	..	OSD
		12	Chavan wasti	100	143	..	OSD
		13	Datta Nagar	200	1,611	..	OSD
		14	Dhakata Rajawada	100	295	0.39	OSD
		15	Dhorgalli Shukrawar Peth	2	203	0.10	OSD
		16	Dhumma Wasti	2	179	..	OSD
		17	Dondiba Wasti	100	781	0.53	OSD
		18	Fakrudin Nagar	4	413	..	OSD
		19	Fulani Wasti	1	56	..	OSD
		20	Gandhi Nagar Part I	4	396	..	OSD
		21	Gandhi Nagar Part II	4	402	..	OSD
		22	Gandhi Nagar Part III	4	404	..	OSD
		23	Gandhi Nagar Part IV	3	329	..	OSD
		24	Garibi Hatao Wasti	500	2,025	3.04	OSD
		25	Gavai Wasti	700	1,521	..	OSD
		26	Gavalakar Wasti	200	1,631	..	OSD
		27	Gavali Wasti	300	1,047	..	OSD
		28	Gogata Wasti	1	101	..	OSD
		29	Gongade Wasti T.P. 2/69	200	1,525	3.19	OSD
		30	Gongade Wasti T. P. 2/71-76	100	900	0.77	OSD
		31	Gongade Wasti T. P. 2/102-A	100	1,075	..	OSD

STATEMENT IV-A

Number of latrines					No. of tap points/public hydrants installed for supply of protected water	Electrification (Number of connections)			
Private			Community	Method of disposal of night soil		Domestic	Road lighting (points)	Others	Serial No.
Water borne	Service	Others							
(8)	(9)	(10)	(11)	(12)	(13)	(14)	(15)	(16)	(1)
..	..	..	4	S	4	..	..	..	46
..	..	..	10	S	4	..	..	..	
..	..	..	4	S	12	..	..	..	
									47
..	..	..	..	WB/S	..	..	..	..	49
50	..	..	..	WB/S	16	..	17	..	
100	..	..	..	WB/S	52	..	..	..	
..	..	..	..	WB/S	..	..	..	..	
..	..	..	..	WB/S	..	..	..	..	
72	..	..	..	WB/S	24	..	3[illegible]	..	
..	..	..	..	WB/S	..	..	..	..	
8	..	..	..	WB/S	4	..	2	..	
8	..	..	..	WB/S	4	..	2	..	
..	..	..	..	WB/S	..	..	..	..	
..	..	..	..	WB/S	..	..	..	..	
..	..	..	..	WB/S	..	..	..	..	
..	..	..	..	WB/S	..	..	..	..	
8	..	..	..	WB/S	4	..	2	..	
..	..	..	..	WB/S	..	..	..	..	
..	..	..	..	WB/S	..	..	..	..	
16	..	..	..	WB/S	6	..	6	..	
..	..	..	..	WB/S	..	..	..	..	
..	..	..	..	WB/S	..	..	..	..	
..	..	..	..	WB/S	..	..	..	..	
..	..	..	..	WB/S	..	..	..	..	
..	..	..	..	WB/S	..	..	..	..	
..	..	..	..	WB/S	..	..	..	..	
40	..	..	..	WB/S	16	..	..	..	
..	..	..	..	WB/S	..	..	..	..	
..	..	..	..	WB/S	..	..	..	..	
..	..	..	..	WB/S	..	..	..	..	
..	..	..	..	WB/S	..	..	..	..	
..	..	..	..	WB/S	12	..	4	..	
..	..	..	..	WB/S	8	..	8	..	
..	..	..	..	WB/S	..	..	..	..	

Serial No.	Class and name of Town		Name of Slum	Area of Slum (in km.² × 10+)	Population of Slum	Paved roads (in kms.)	System of sewerage
(1)	(2)		(3)	(4)	(5)	(6)	(7)
49—*contd.*		32	Goshi Galli	100	364	..	OSD
		33	Gujar Wasti	5	535	..	OSD
		34	Gunimill Police line	1	154	..	OSD
		35	Habbu Wasti	100	1,245	1.91	OSD
		36	Haji Hajarthkhan Chawl	1	52	..	OSD
		37	Hanuman Nagar	29	3,130	..	OSD
		38	Harijan Wasti 1/37	100	593	..	OSD
		39	Hundekari Plot	27	2,932	..	OSD
		40	Hunde Plot	200	725	..	OSD
		41	Indira Nagar	8	848	..	OSD
		42	Jamma Wasti	6	663	0.42	OSD
		43	Joshi Wada	3	370	0.69	OSD
		44	Joshi Wasti	3	361	..	OSD
		45	Kamatipura	400	2,423	2.12	OSD
		46	Kasturba Gandhi Nagar	2	230	..	OSD
		47	Keshav Nagar	200	1,900	0.31	OSD
		48	Killa Khandak	100	189	..	OSD
		49	Konapure Chawl	200	2,227	2.67	OSD
		50	Konchi Koravi (Sahakari Hospital) ..	2	225	..	OSD
		51	Konchikoravi	100	883	..	OSD
		52	Kongade kumbhar wasti	400	7,755	3.94	OSD
		53	Kuchan Nagar I	5	525	..	OSD
		54	Kuchan Nagar II	N.A.	N.A.	..	OSD
		55	Lahan Thobade Wasti	1	85	..	OSD
		56	Laprosy Hospital	1	124	..	OSD
		57	Laxmi Narsinha Wasti	3	317	..	OSD
		58	Limaye Wadi	700	2,030	..	OSD
		59	Lodipura	1,000	3,800	3.01	OSD
		60	Maddi Patil Wasti T.P. 2/82	12	1,326	2.57	OSD
		61	Maddi Patil Wasti T.P. 2/83	200	350	0.66	OSD
		62	Maddi Patil Wasti T.P. 2/87	100	1,754	..	OSD
		63	Madhukar Uplap Wasti	9	939	1.90	OSD
		64	Mahatma Zopadpatti	3	300	..	OSD
		65	Maratha Wasti	200	2,730	3.47	OSD
		66	Masare Wasti	200	340	..	OSD
		67	Matange Wasti T.P. 2/17	100	750	1.25	OSD

STATEMENT IV-A

Number of latrines					No. of tap points/public hydrants installed for supply of protected water	Electrification (Number of connections)			
Private			Community	Method of disposal of night soil		Domestic	Road lighting (points)	Others	Serial No.
Water borne	Service	Others							
(8)	(9)	(10)	(11)	(12)	(13)	(14)	(15)	(16)	(1)
..	..	..	..	WB/S	..	..	..	..	49
..	..	..	..	WB/S	..	..	..	..	
..	..	..	..	WB/S	..	..	..	..	
20	..	..	..	WB/S	12	..	5	..	
..	..	..	..	WB/S	..	..	..	..	
..	..	..	..	WB/S	..	..	..	..	
..	..	..	..	WB/S	..	..	..		
..	..	..	..	WB/S	..	..	..	..	
..	..	..	..	WB/S	..	..	..	..	
..	..	..	..	WB/S	..	..	..	..	
..	..	..	..	WB/S	4	..	4	..	
8	..	..	..	WB/S	4	..	5	..	
..	..	..	..	WB/S	..	..	..	..	
32	..	..	..	WB/S	8	..	..	..	
..	..	..	..	WB/S	..	..	..	..	
35	..	..	..	WB/S	8	..	..	..	
..	..	..	..	WB/S	..	..	..	..	
32	..	..	..	WB/S	16	..	15	..	
..	..	..	..	WB/S	..	..	..	..	
..	..	..	..	WB/S	..	..	..	..	
24	..	..	..	WB/S	4	..	29	..	
..	..	..	..	WB/S	..	..	..	..	
..	..	..	..	WB/S	..	..	..	..	
..	..	..	..	WB/S	..	..	..	..	
..	..	..	..	WB/S	..	..	..	..	
..	..	..	..	WB/S	..	..	..	..	
..	..	..	..	WB/S	..	..	..	..	
16	..	..	..	WB/S	..	..	..	..	
20	..	..	..	WB/S	12	..	12	..	
8	..	..	..	WB/S	4	..	3	..	
..	..	..	..	WB/S	..	..	..	..	
10	..	..	..	WB/S	8	..	..	..	
..	..	..	..	WB/S	..	..	..	..	
40	..	..	..	WB/S	8	..	7	..	
..	..	..	..	WB/S	..	..	..	..	
16	..	..	..	WB/S	4	..	3	..	

Serial No.	Class and name of Town		Name of Slum	Area of Slum (in km.$^2 \times 10^4$)	Population of Slum	Paved roads (in kms.)	System of sewerage
(1)	(2)		(3)	(4)	(5)	(6)	(7)
49—*contd.*		68	Matanga Wasti T.P. 2/18	100	1,350	2.45	OSD
		69	Maulali Chowk Harijan Wasti	4,500	760	0.50	OSD
		70	Modiharijan Wasti	200	1,625	2.04	OSD
		71	Mohan Nagar	100	312	..	OSD
		72	Mote Wasti	100	500	0.66	OSD
		73	Mothi Uplap Wasti	200	1,105	1.80	OSD
		74	Mukund Nagar	4	411	..	OSD
		75	Mullababa Takadi	8	835	..	OSD
		76	Mupl. Open Space	2	249	..	OSD
		77	Muslimpaichapeth near Beef Market ..	100	119	..	OSD
		78	Namdeo Gujar Wasti	1	76	..	OSD
		79	Near 1/38	9	92	..	OSD
		80	Near Gulapalli	3	351	..	OSD
		81	Near Kabir Math	2	249	..	OSD
		82	Near Keshav Smruthi	1	68	..	OSD
		83	Near Nala T.P. II F..P. 21	100	604	..	OSD
		84	Near Ratna Maruti	2	159	..	OSD
		85	Near Revansiddheshwar Temple	100	879	..	OSD
		86	Near Shrinivas Talkies	100	1,390	..	OSD
		87	Near Siddeshwar Mandir darge	1	91	..	OSD
		88	Nirale Wasti	200	1,200	..	OSD
		89	North side of Taluka Office	300	1,600	2.26	OSD
		90	Open space munl. land	2	236	..	OSD
		91	Paicha peth subhas bag	1	65	..	OSD
		92	Part of 1/34	6	681	..	OSD
		93	Pathan Wasti	100	426	..	OSD
		94	Patil Wasti	..	29	..	OSD
		95	Rammabai Ambedkar Nagar	100	1 700	1 70	OSD
		96	Sakhram Wasti	4	395	.	OSD
		97	Sanjay Nagar	200	1,135	.	OSD
		98	Sarada Plot	200	426	0.40	OSD
		99	Sathe Patil Wasti	200	425	0.51	OSD
		100	Sathe Wasti	100	196	..	OSD
		101	Settlement	3,000	1,704	..	OSD
		102	Shahir Wasti	200	1,965	1 50	OSD
		103	Shamanagar	3	374	..	OSD

STATEMENT IV-A

Number of latrines						Electrification (Number of connections)			
	Private		Community		No. of tap points/public hydrants installed for supply of protected water				
Water borne	Service	Others		Method of disposal of night soil		Domestic	Road lighting (points)	Others	Serial No.
(8)	(9)	(10)	(11)	(12)	(13)	(14)	(15)	(16)	(1)
26	..	..	..	WB/S	8	..	..	..	49
24	..	..	..	WB/S	4	..	6	..	
..	..	..	..	WB/S	8	..	19	..	
..	..	..	..	WB/S	..	..	..	..	
8	..	..	..	WB/S	4	..	3	..	
..	..	..	..	WB/S	8	..	9	..	
..	..	..	..	WB/S	..	..	..	..	
..	..	..	..	WB/S	..	..	..	..	
..	..	..	..	WB/S	..	..	..	..	
..	..	..	..	WB/S	..	..	..	..	
..	..	..	..	WB/S	..	..	..	..	
..	..	..	..	WB/S	..	..	..	..	
..	..	..	..	WB/S	..	..	..	..	
..	..	..	..	WB/S	..	..	..	..	
..	..	..	..	WB/S	..	..	..	..	
..	..	..	..	WB/S	..	..	..	..	
..	..	..	..	WB/S	..	..	..	..	
..	..	..	..	WB/S	..	..	..	..	
..	..	..	..	WB/S	..	..	..	..	
28	..	..	..	WB/S	12	..	14	..	
..	..	..	..	WB/S	..	..	..	..	
..	..	..	..	WB/S	..	..	..	..	
..	..	..	..	WB/S	..	..	..	..	
..	..	..	..	WB/S	..	..	..	..	
..	..	..	..	WB/S	..	..	..	..	
30	..	..	..	WB/S	14	..	22	..	
..	..	..	..	WB/S	..	..	..	..	
..	..	..	..	WB/S	..	..	..	..	
8	..	..	..	WB/S	8	..	4	..	
10	..	..	..	WB/S	4	..	7	..	
..	..	..	..	WB/S	..	..	..	..	
..	..	..	..	WB/S	..	..	..	..	
48	..	..	..	WB/S	12	..	..	..	
..	..	..	..	WB/S	..	..	..	..	

Serial No	Class and name of Town		Name of Slum	Area of Slum (in km.^{2} × 104)	Population of Slum	Paved roads (in kms.)	System of sewerage
(1)	(2)		(3)	(4)	(5)	(6)	(7)
49 *contd.*		104	Shanthi Nagar	100	476	..	OSD
		105	Shastri Nagar	2,300	11,800	7.71	OSD
		106	Sherkhan Wasti	100	124	..	OSD
		107	Shete Wasti	100	325	..	OSD
		108	Siddheshwar Mandir Kabarusthan ..	200	100	..	OSD
		109	Slaughter House (Near Bapuji Nagar) ..	300	432	..	OSD
		110	South side of Civil	100	507	..	OSD
		111	South side of School	3	340	..	OSD
		112	Thobade Wasti	100	1,800	3.52	OSD
		113	Thorala Raj Wade	100	2,910	0.86	OSD
		114	Vaidya Wadi	3	352	..	OSD
		115	Venkatesh Nagar	100	883	..	OSD
		116	Vinoba Bhave Nagar	4	427	..	OSD
		117	Wadagaonkar Wasti	100	461	..	OSD
		118	Wadar Wasti	2	225	..	OSD
		119	West side of Collector's Office	1	68	..	OSD
		120	Yelleshwar Wadi	100	338	..	OSD
50	I Thane	1	Ambikanagar	100	1,734	0.70	OSD
		2	Ambikanagar 'A'	6	634	0.50	OSD
		3	Anand Nagar	400	5,508	0.80	OSD
		4	Arora Estate	100	1,394	0.50	OSD
		5	Azad Nagar	100	3,174	N.A.	OSD
		6	Azad Nagar No. I	100	1,920	1.00	OSD
		7	Azad Nagar No. II	100	557	0.50	OSD
		8	Banacha Pada	100	1,034	1.20	OSD
		9	Bhanji Wadi	N.A.	N.A.	0.50	OSD
		10	Bhanushali Wadi	1	140	0.10	OSD
		11	Bhat Wadi	6	657	0.50	OSD
		12	Bhave Plot	4	407	0.10	OSD
		13	Bhim Wadi	7	770	0.50	OSD
		14	Chandan Wadi	200	3,682	0.50	OSD
		15	Chandan Wadi	300	4,878	0.40	OSD
		16	Chandhari Wadi	N.A.	5	..	OSD
		17	Chirag Nagar	300	8,142	..	OSD
		18	C. P. Tank	100	540	0.10	OSD
		19	Damu Patil Wadi	100	1,724	0.05	OSD

STATEMENT IV-A

Number of latrines					No of tap points/public hydrants installed for supply of protected water	Electrification (Number of connections)			
Private			Community						
Water borne	Service	Others		Method of disposal of night soil		Domestic	Road lighting (points)	Others	Serial No.
(8)	(9)	(10)	(11)	(12)	(13)	(14)	(15)	(16)	(1)
..	..	..	..	WB/S	..	..	..	..	49
100	..	..	..	WB/S	20	..	21	..	
..	..	..	..	WB/S	..	..	..	..	
..	..	..	..	WB/S	..	..	..	..	
..	..	..	..	WB/S	..	..	..	..	
..	..	..	..	WB/S	..	..	..	..	
..	..	..	..	WB/S	..	..	..	..	
..	..	..	..	WB/S	..	..	..	..	
36	..	..	..	WB/S	12	..	7	..	
62	..	..	..	WB/S	18	..	..	..	
..	..	..	..	WB/S	..	..	..	..	
..	..	..	..	WB/S	..	..	..	..	
..	..	..	..	WB/S	..	..	..	..	
..	..	..	..	WB/S	..	..	..	..	
..	..	..	..	WB/S	..	..	..	..	
..	..	..	..	WB/S	..	..	..	..	
..	..	..	..	WB/S	4	..	..	..	
..	..	..	..	ST	1	..	..	..	50
..	..	..	..	ST	..	..	..	..	
..	..	..	..	ST	2	..	14	..	
4	..	..	..	ST	..	..	7	..	
..	..	..	..	ST	..	..	..	..	
10	..	..	..	ST	2	..	11	..	
..	..	..	..	ST	..	..	2	..	
10	..	..	..	ST	..	..	..	..	
10	..	..	..	ST	..	..	4	..	
..	..	..	..	ST	..	..	..	..	
..	..	..	..	ST	..	..	..	..	
..	..	..	..	ST	..	..	..	..	
..	..	..	..	ST	1	..	..	..	
..	..	..	..	ST	..	..	..	..	
8	..	..	..	ST	1	..	14	..	
..	..	..	..	ST	..	..	..	..	
..	..	..	..	ST	..	..	..	..	
..	..	..	..	ST	..	..	..		
..	..	..	..	ST	..	..	..	..	

Serial No	Class and name of Town		Name of Slum	Area of Slum (in km $^2 \times 10^4$)	Population of Slum	Paved roads (in kms.)	System of sewerage
(1)	(2)		(3)	(4)	(5)	(6)	(7)
50—*contd.*		20	Davlat Nagar	100	769	..	OSD
		21	Dhobi Ghat	100	2,664	0.70	OSD
		22	Dr. Ambedkar Road	5	540	0.40	OSD
		23	Dr. Ambedkar Road (North side) ..	100	N.A.	0.50	OSD
		24	Gandhi Nagar	400	6,672	..	OSD
		25	Gurli Pada	N.A.	36	0.20	OSD
		26	Garubai Vaity Wadi	100	N.A.	..	OSD
		27	Gokuldas Wadi	200	1,802	1.50	OSD
		28	Govari Wadi	N.A.	N.A.	0.20	OSD
		29	Hajari Darga	200	4,272	1.50	OSD
		30	Hajuri Wadi	300	N.A.	1.50	OSD
		31	Hans Nagar	100	N.A.	1.00	OSD
		32	Hardas Nagar	100	527	0.30	OSD
		33	Oudira Nagar	9	948	0.50	OSD
		34	Jabbaie Wadi	N.A.	N.A.	..	OSD
		35	Jarimari Temple	7	756	..	OSD
		36	Jeevan Nagar	100	664	0.02	OSD
		37	Jilani Wadi	N.A.	N.A.	0.20	OSD
		38	Kachrali Talao	100	4,878	0.50	OSD
		39	Kailas Nagar (forest land)	200	378	0.80	OSD
		40	Kajari Wadi	N.A.	N.A.	0.10	OSD
		41	Kajop Wadi	500	1,336	1.00	OSD
		42	Karwalo Nagar	29	3,115	2.00	OSD
		43	Kattal Khana	200	1,608	0.60	OSD
		44	Kharton Plot	51	5,454	1.00	OSD
		45	Kharja Kabarasthan	200	1,902	0.30	OSD
		46	Kisna Nagar No. 2	6	652	1.50	OSD
		47	Kisan Nagar No. 3	..	..	1.00	OSD
		48	Kumbhar Wada	100	N.A.	0.10	OSD
		49	Leprocy Colony	100	1 440	0.80	OSD
		50	Lokmanya Nagar	100	N.A.	0.50	OSD
		51	Luis Wadi	600	730	0.50	OSD
		52	Mandhar Pada	4	474	0.20	OSD
		53	Mantri Plot	100	378	0.20	OSD
		54	Marine Work Shop	5	546	0.50	OSD
		55	Mastan Nagar	100	684	0.30	OSD

STATEMENT IV-A

Number of latrines						Electrification (Number of connections)			
Private			Community	Method of disposal of night soil	No. of tap points/public hydrants installed for supply of protected water	Domestic	Road lighting (points)	Others	Serial No
Water borne	Service	Others							
(8)	(9)	(10)	(11)	(12)	(13)	(14)	(15)	(16)	(1)
..	..	..	..	ST	..	..	..	..	50
8	..	..	..	ST	2	..	10	..	
20	..	..	..	ST	2	..	24	..	
10	..	..	..	ST	1	..	..	..	
..	..	..	..	ST	..	..	..	..	
2	..	..	..	ST	..	..	..	..	
..	..	..	..	ST	..	..	..	..	
14	..	..	..	ST	2	..	..	..	
..	..	..	..	ST	..	..	..	..	
20	..	..	..	ST	4	..	20	..	
20	..	..	..	ST	3	..	17	..	
10	..	..	..	ST	..	..	17	..	
4	..	..	..	ST	..	..	..	..	
6	..	..	..	ST	..	..	..	..	
..	..	..	..	ST	..	..	..	..	
..	..	..	..	ST	..	..	..	..	
..	..	..	..	ST	..	..	..	..	
26	..	..	..	ST	..	..	..	..	
..	..	..	..	ST	..	..	3	..	
..	..	..	..	ST	..	..	5	..	
2	..	..	..	ST.	..	..	..	..	
10	..	..	..	ST	..	..	..	..	
20	..	..	..	ST	..	..	1	.	
12	..	..	..	ST	1	..	18	.	
16	..	..	..	ST	2	..	34	..	
12	..	..	..	ST	1	..	12	..	
20	..	..	..	ST	..	..	..	..	
6	..	..	..	ST	4	..	1	..	
..	..	..	..	ST	..	..	..	..	
..	..	..	..	ST	1	..	17	..	
..	..	..	..	ST	1	..	1	..	
	..	..	..	ST	..	..	11	..	
.	..	..	..	ST	..	..	..	..	
..	..	..	..	ST	..	..	..	..	
20	..	..	..	ST	..	..	5	..	
10	..	..	..	ST	..	..	7	..	

Serial No.	Class and name of Town		Name of Slum		Area of Slum (in km.$^2 \times 10^4$)	Population of Slum	Paved roads (in kms.)	System of sewerage
(1)	(2)		(3)		(4)	(5)	(6)	(7)
50—*contd.*	.. ..	56	Mithbandar Rd.		100	1,374	..	OSD
		57	Mohate Wadi		1	85	0.05	OSD
		58	Mutton Shop		3	358	0.30	OSD
		59	Nagobachi Wadi		100	36	..	OSD
		60	Nalla Kath		100	234	0.20	OSD
		61	Namdeo Wadi		200	7,986	2.00	OSD
		62	Naralipada		100	906	0.50	OSD
		63	Parab Wadi		1	154	1.00	OSD
		64	Parsi Wadi		200	N.A.	0.80	OSD
		65	Patil Wadi		200	364	0.50	OSD
		66	Pimpal Pada		100	138	0.20	OSD
		67	Plague Chawl		6	618	..	OSD
		68	Rabadi Galli		2	208	1.00	OSD
		69	Raghunath Nagar		100	725	2.50	OSD
		70	Rani Nagar		800	4,065	0.50	OSD
		71	Rade Plot		N.A.	N.A.	0.50	OSD
		72	Rupa Devi Pada		2	222	0.20	OSD
		73	Rober D'ca Chawl		2	200	0.10	OSD
		74	Sainath Nagar No. 1		100	895	0.10	OSD
		75	Sainath Nagar No. 2		100	N.A.	0.50	OSD
		76	Shastri Nagar		100	1,572	0.40	OSD
		77	Shelar Wadi		6	630	0.70	OSD
		78	Shirwadkar Wadi		N.A.	N.A.	0.20	OSD
		79	Shivaji Nagar (B. Cabin)		N.A.	N.A.	0.40	OSD
		80	Shivaji Nagar (Ratnabai Compound) ..		300	1,938	1.00	OSD
		81	Shiva Vaity Wadi		N.A.	N.A.	0.10	OSD
		82	Siddharth Nagar		300	884	..	OSD
		83	Singh Nagar		100	1,112	0.50	OSD
		84	Sonabai Vaity Wadi		100	469	..	OSD
		85	Sonu Adhar Wadi		2	182	..	OSD
		86	Subhash Wadi		400	9,156	..	OSD
		87	Surve Wadi		100	N.A.	0.70	OSD
		88	Talai Pada		100	460	0.05	OSD
		89	Tekadi Bungalows		100	1,944	0.70	OSD
		90	Thanekar Wadi		100	N.A.	0.50	OSD
		91	Vaity Wadi (Agra Road)		5	502	0.50	OSD

STATEMENT IV-A

Number of latrines					No. of tap points/public hydrants installed for supply of protected water	Electrification (Number of connections)			
Private			Community	Method of disposal of night soil		Domestic	Road lighting (points)	Others	Serial No.
Water borne	Service	Others							
(8)	(9)	(10)	(11)	(12)	(13)	(14)	(15)	(16)	(1)
70	..	..	..	ST	2	..	..	..	50
..	..	..	..	ST	..	..	..	..	
6	..	..	..	ST	1	..	..	..	
4	..	..	..	ST	..	..	..	..	
4	..	..	..	ST	9	..	7	..	
18	..	..	..	ST	5	..	24	..	
..	..	..	..	ST	..	..	12	..	
..	..	..	..	ST	..	..	..	..	
18	..	..	..	ST	2	..	24	..	
..	..	..	..	ST	..	..	..	..	
6	..	..	..	ST	..	..	7	..	
..	..	..	..	ST	..	..	..	..	
4	..	..	..	ST	1	..	46	..	
20	..	..	..	ST	3	..	18	..	
6	..	..	..	ST	..	..	..	..	
2	..	..	..	ST	1	..	..	..	
..	..	..	..	ST	..	..	..		
..	..	..	..	ST	..	..	..		
..	..	..	..	ST	1	..	4	..	
..	..	..	..	ST	..	..	..	..	
..	..	..	..	ST	..	..	..	..	
..	..	..	..	ST	..	..	..	..	
..	..	..	..	ST	..	..	..	..	
4	..	..	..	ST	2	..	36	..	
10	..	..	..	ST	..	..	..	..	
..	..	..	..	ST	..	..	..	..	
4	..	..	..	ST	1	..	15	..	
10	..	..	..	ST	..	..	5	..	
..	..		..	ST	..	..	..	..	
..	..	..	..	ST	..	..	..	..	
..	..	..	..	ST	..	..	17	..	
4	..	..	..	ST	..	..	..	..	
..	..	..	..	ST	..	..	..	..	
10	..	..	..	ST	2	..	21	..	
16	..	..	..	ST	1	..	7	..	
..	..	..	..	ST	..	..	3	..	

Serial No.	Class and name of Town		Name of Slum	Area of Slum (in km.^{2} × 104)	Population of Slum	Paved roads (in kms.)	System of sewerage
(1)	(2)		(3)	(4)	(5)	(6)	(7)
50—*contd.*	.. ..	92	Vaity Wadi (Sambhaji Road)	3,700	1,206	0.50	OSD
		93	Varma Plot	5	520	0.20	OSD
		94	Vijay Nagar	4	390	0.50	OSD
		95	Wachadi Pada	100	232	..	OSD
		96	Walkar Bangalow	N.A.	N.A.	0.50	OSD
51	II Udgir		There are no notified slums within the municipal limits.				
52	I Ulhasnagar	1	Bhimnagar Colony behind Bk. No. 20, Ulhasnagar-1.	800	15,500	0.74	OSD
		2	Birla Gate Hutment dweller V. P. Naik, Colony, Ulhasnagar-1.	500	7,000	2.80	OSD
		3	Dr. Ambedkar Nagar	200	3,500	1.56	OSD
		4	Hutment near Vithalwadi Station.. ..	100	1,500	0.40	OSD
		5	Mahatma Gandhi Nagar Colony	100	2,200	0.22	OSD
		6	Samrat Ashok Nagar	100	2,000	0.37	OSD
		7	Subash Nagar	500	4,000	6.20	OSD
53	II Wardha	1	Burad Mohalla	100	1,000	0.29	OSD
		2	Pull Fail	1,200	8,000	1.36	OSD
		3	Station Fail	800	6,000	3.85	OSD
		4	Tar Fail	700	2,000	0.84	OSD
54	II Yavatmal	1	Dorlipura	300	1,750	0.90	OSD
		2	Gawalipura	100	1,800	0.80	OSD
		3	Godam Fail	400	2,200	2.40	OSD
		4	Indira Nagar	200	1,800	0.60	OSD
		5	Kumbharpura	200	1,800	0.60	OSD
		6	Malipura	200	3,000	1.30	OSD
		7	Netajinagar	400	1,750	0.70	OSD
		8	Patipura	200	1,400	2.40	OSD
		9	Sewa Nagar	200	1,500	2.00	OSD
		10	Talao Fail	100	1,400	1.80	OSD
		11	Tarpura	100	3,000	1.60	OSD
		12	Wanjari Fail	400	2,000	2.60	OSD

STATEMENT IV-A

Number of latrines					No. of tap points/public hydrants installed for supply of protected water	Electrification (Number of connections)			
Private			Community	Method of disposal of night soil		Domestic	Road lighting (points)	Others	Seria No.
Water borne	Service	Others							
(8)	(9)	(10)	(11)	(12)	(13)	(14)	(15)	(16)	(1)
3	..	..	..	ST	..	..	..	..	50
2	..	..	..	ST	..	..	..	..	
14	..	..	..	ST	1	..	1	..	
..	..	..	..	ST	..	..	..	..	
10	..	..	..	ST	..	..	4	..	
..	..	..	..	..	..	..	..	..	51
..	175	..	..	WB	24	..	..	..	52
..	250	..	..	WB	40	..	12	..	
..	50	..	..	WB	20	..	..	..	
..	175	..	..	WB	24	..	..	..	
..	80	..	..	WB	12	..	8	..	
..	80	..	..	WB	12	..	12	..	
..	120	..	..	WB	31	..	10	..	
..	..	12	4	ST	..	176	..	..	53
2	1	18	2	ST	..	20	..	..	
18	99	36	1	ST	..	150	..	..	
..	..	36	2	ST	..	32	..	..	
..	..	..	..	WB	2	159	40	..	54
30	..	..	..	WB	6	279	5	..	
10	20	6	..	WB	15	431	13	..	
15	..	..	..	WB	7	63	2	..	
..	..	9	..	WB	4	239	10	..	
10	..	21	..	WB	5	453	20	..	
10	..	..	1	WB	5	129	15	..	
30	35	..	1	WB	16	339	50	..	
..	6	..	1	WB	5	73	10	..	
..	14	2	..	WB	5	161	45	..	
18	10	33	..	WB	4	261	30	..	
23	39	11	..	WB	13	249	45	..	

Serial No.	Class and name of Town	Population	Medical facilities: Hospitals/ Dispensaries/ T. B. Clinics	Medical facilities: Beds in Medical institutions noted in Column 4	Educational: Arts/ Science/ Commerce Colleges (of degree level and above)	Educational: Medical Colleges	Educational: Engineering Colleges	Educational: Polytechnics	Educational: Recognised shorthand, typewriting and vocational training institutions
(1)	(2)	(3)	(4)	(5)	(6)	(7)	(8)	(9)	(10)
1	II Achalpur	18,186	H (2) D (32) TB FC NH O (3)	39 .. .. 16 .. 20	A (2) AC (2) AS	Amravati (45 Km)	Amravati (45 Km)	Amravati (45 Km)	Sh Type (6) O (2)
2	I Ahmadnagar ..	(See Ahmadnagar Urban Agglomeration)							
	Ahmadnagar Urban Agglomeration.	**181,210**	**H (24)** **TB (2)** **HC** **NH (2)** **D (194)** **FC (5)** **O (2)**	**830** **175** **12** **26** **75**	APC (3) L	**1**	..	**1**	**Sh Type (7)** **O (7)**
	(*i*) I Ahmadnagar ..	143,937	H (23) TB (2) HC NH (2) FC (4) D (192 O	800 175 12 26 75	ASC (3) L	1	Aurangabad (109 Km)	1	Sh Type (7) O (7)
	(*ii*) III Ahmadnagar Cantonment.	37,273	H D (2) FC O	30	Ahmad-nagar (4 Km)	Ahmad-nagar (4 Km)	Auranga-bad (105 Km)	Ahmad-nagar (4 Km)	Ahmad-nagar (4 Km)
3	III Ahmadnagar Cantonment. ..	(See Ahmadnagar Urban Agglomeration)							
4	IV Ahmadpur ..	16,537	FC H (12) D (8) O	.. 12 8 5	ASC	Ambejogai (57 Km)	Auranga-bad (256 Km)	Latur (32 Km)	Latur (32 Km)
5	III Akkalkot ..	28,371	H (2) FC D O (12)	36 4 .. 11	ASC	Solapur (39 Km)	Sangli (227 Km)	Solapur (39 Km)	Type (2) O (2)
6	I Akola	225,412	H (11) D (168) FC (3) NH (4) TB O (11)	637 192	A (2) SC ASC L	1	Amravati (90 Km)	Khamgaon (47 Km)	Sh Type (9) Type (7) O (6)
7	II Akot	51,936	D (20) HC O	4 .. 4	AC	Akola (45 Km)	Amravati (80 Km)	Amravati (80 Km)	Sh Type (2)
8	V Alandi	7,523	D (2) O	4 8	Pune (19 Km)	Pune (19 Km)	Pune (19 Km)	Pune (19 Km)	O
9	IV Alibag	14,051	H (3) D (6) HC FC TB	118	ASC	Gr. Bombay (126 Km)	Gr. Bombay (126 Km)	Gr. Bombay (126 Km)	Type (2) O (3)
10	VI Alore	3,288	D	..	Chiplun (17 Km)	Satara (115 Km)	Karad (62 Km)	Ratnagiri (110 Km)	Chiplun (17 Km)
11	II Amalner	67,516	H (7) D (13) FC	60 102 ..	ASC	Dhule (42 Km)	Aurangabad (210)	Dhule (42 Km)	SH (3) Type (4) O

V

STATEMENT V

and Cultural Facilities, 1979

facilities						Number of Recreational and Cultural facilities				
Higher secondary/ Intermediate/PUC (Pre-University College) Junior College level	Secondary/ Matriculation	Junior secondary/ and middle schools	Primary schools	Adult literacy classes/ centres, others (specify)	Working women's hostels with number of seats	Stadia	Cinema	Auditoria/ Drama/ Community halls	Public libraries and reading rooms	Serial No.
(11)	(12)	(13)	(14)	(15)	(16)	(17)	(18)	(19)	(20)	(1)
11	11	11	28	13	..	..	3	3	PL (3)	1
18	22	27	56	16	..	2	6	7	PL (1) RR (2)	2
16	20	24	49	14	..	1	6	7	PL (1) RR (1)	
2	2	3	7	2	..	1	..	..	RR (1)	
										3
3	4	4	5	Nanded (66 Km)	1 (N.A.)	..	1	..	PL (1)	4
1	1	4	14	Solapur (39 Km)	..	..	2	1	PL (1)	5
5	29	28	67	12	1 (256)	2	7	5	PL (6) RR (3)	6
9	9	9	15	2	..	..	2	..	PL (2) RR (1)	7
1	1	3	3	Pune (19 Km)	..	..	..	..	PL (1)	8
2	2	2	7	Karjat (86 Km)	..	..	2	1	PL (1)	9
1	1	1	3	Karad (62 Km)	..	..	..	1	PL (1)	10
6	5	5	33	Dharangaon (23 Km)	..	..	3	1	PL (1)	11

Serial No.	Class and name of Town	Population	Medical facilities: Hospitals/ Dispensaries/ T. B. Clinics	Medical facilities: Beds in Medical institutions noted in Column 4	Educational: Arts/ Science/ Commerce Colleges (of degree level and above)	Educational: Medical Colleges	Educational: Engineering Colleges	Educational: Polytechnics	Educational: Recognised shorthand, typewriting and vocational training institutions
(1)	(2)	(3)	(4)	(5)	(6)	(7)	(8)	(9)	(10)
12	IV Ambad	11,200	H D (5) FC	10	A	Aurangabad (103 Km)	Aurangabad (103 Km)	Aurangabad (103 Km)	Jalna (31 Km)
13	II Ambarnath ..	(See Ulhasnagar Urban Agglomeration)							
14	III Ambejogai ..	42,362	H D (14)	5 ..	S AC	1	Aurangabad (223 Km)	Latur (60 Km)	Type (2)
15	I Amravati	261,404	H (8) TB (3) D (136) FC (4) NH (11) O (5)	666 80 16 .. 265 270	A (3) S (3) C AC (2) AS ASC L	1	1	2	Type (16) Sh Type (5) O (7)
16	III Anjangaon ..	33,583	H (4) D (37) HC FC O (2)	43 14	AS AC	Amravati (80 Km)	Amravati (80 Km)	Amravati (80 Km)	Type (2)
17	III Arvi	31,119	H TB D (16) FC	12	A C	Amravati (72 Km)	Amravati (72 Km)	Wardha (56 Km)	Sh Type (2)
18	III Ashta	21,333	H (2) D (11)	28 ..	AC ASC	Miraj (28 Km)	Sangli (19 Km)	Sangli (19 Km)	O
19	V Ashti	7,290	TB D (6) HC FC O	6 4 6 .. 4	AC	Ahmadnagar (43 Km)	Aurangabad (145 Km)	Ahmadnagar (43 Km)	Type
20	I Aurangabad ..	(See Aurangabad Urban Agglomeration)							
	Aurangabad Urban Agglomeration.	**316,421**	**H (12)** **FC (4)** **D (165)** **HC (2)** **NH (4)** **TB** **O (10)**	**587** **800** .. .. **62** .. **106**	**A (2)** **S (2)** **AS (2)** **AC (5)** **ASC (2)** **L (2)**	**2**	**1**	**1**	**Type (9)** **O (10)**
	(*i*) I Aurangabad ..	298,937	H (10) FC (3) D (163) HC (2) TB NH (4) O (10)	567 800 .. .. .. 62 106	A (2) S (2) AS (2) AC (5) ASC (2) L (2)	2	1	1	Type (9) O (10)
	(*ii*) IV Aurangabad Cantonment. ..	17,484	H (2) D (2) FC	20	Aurangabad (3 Km)	Aurangabad (3 Km)	Aurangabad (3 Km)	Aurangabad (3 Km)	Aurangabad (3 Km)
21	IV Aurangabad Cantonment.. ..	(See Aurangabad Urban Agglomeration) ..							
22	IV Ausa	16,761	D (4) FC	23	AC	Ambejogai (92 Km)	Aurangabad (291 Km)	Latur (20 Km)	Type (2)
23	IV Ayare	19,320	Dombivli (2 Km)	..	Thane (20 Km)	Gr. Bombay (40 Km)	Gr. Bombay (40 Km)	Gr. Bombay (40 Km)	Dombivli (2 Km)

STATEMENT V

facilities					Number of Recreational and cultural facilities					
Higher secondary/ Intermediate/PUC (Pre-University college), Junior College level	Secondary/ Matriculation	Junior secondary and middle schools	Primary schools	Adult literacy classes/ centres, others (specify)	Working women's hostels with number of seats	Stadia	Cinema	Auditoria/ Drama/ Community halls	Public libraries and reading rooms	Serial No.
(11)	(12)	(13)	(14)	(15)	(16)	(17)	(18)	(19)	(20)	(1)
2	2	2	2	1	..	..	1	1	PL (1)	12
										13
9	6	6	16	3	..	..	2	1	PL (4)	14
28	35	29	85	21	3 (126)	5	11	28	PL (14) RR (14)	15
4	3	4	13	Achalpur (25 Km)	..	..	1	..	PL (2)	16
4	4	13	15	2	..	..	2	..	PL (1)	17
4	4	2	12	Sangli (19 Km)	..	..	2	..	PL (2)	18
2	2	2	2	3	..	..	1	..	PL (1)	19
										20
29	33	33	80	15	1 (22)	1	8	5	PL (4) RR (5)	
27	31	31	77	15	1 (22)	1	8	4	LP (3) RR (5)	
2	2	2	3	Aurangabad (3 Km)	..	..	..	1	PL (1)	
										21
3	3	4	3	Ambejogai (92 Km)	..	..	1	..	PL (2)	22
1	1	1	1	Dombivli (2 Km)	..	..	..	..	..	23

Serial No.	Class and name of Town	Population	Medical facilities: Hospitals/ Dispensaries/ T. B. Clinics	Medical facilities: Beds in Medical institutions noted in Column (4)	Educational: Arts/ Science/ Commerce Colleges (of degree level and above)	Educational: Medical Colleges	Educational: Engineering Colleges	Educational: Polytechnics	Educational: Recognised shorthand, typewriting and vocational training institutions
(1)	(2)	(3)	(4)	(5)	(6)	(7)	(8)	(9)	(10)
24	III Badnera	32,351	H (2) D (17) O	15	A	Amravati (10 Km)	Amravati (10 Km)	Amravati (10 Km)	Type (2)
25	III Balapur	25,422	HC H FC D (8) O	6 18 25 .. 8	Khamgaon (23 Km)	Akola (24 Km)	Amravati (114 Km)	Khamgaon (23 Km)	Type
26	V Balkum	9,019	Thane (4 Km)	..	Thane (4 Km)	Gr. Bombay (42 Km)	Gr. Bombay (42 Km)	Gr. Bombay (42 Km)	Thane (4 Km)
27	II Ballarpur	61,398	HC H (2) D (39) O	6 12 .. 4	AC S	Nagpur (174 Km)	Nagpur (174 Km)	Wardha (159 Km)	Type (2) O
28	III Baramati	37,121	H (5) FC NH (4) D (17)	58 10	ASC	Satara (109 Km)	Pune (111 Km)	Mahsvad (103 Km)	Type (3)
29	II Barshi I	72,537	H (10) D (23) TB FC O	296	ASC (2) C L	Solapur (70 Km)	Sangli (218Km)	Solapur (70 Km)	Sh Type (3) O (4)
30	II Basmath	29,918	D (13) O	13 5	ASC	Nanded (39 Km)	Aurangabad (200 Km)	Nanded (39 Km)	Type
31	IV Bhagur	(*See* Nashik Urban Agglomeration)							
32	II Bhandara	56,025	H D (15) FC	111 .. 10	AC	Nagpur (61 Km)	Nagpur (61 Km)	Nagpur (61 Km)	Sh Type (2) Type (3) O (4)
33	III Bhayandar ..	25,646	FC D (2) O	 45	Greater Bombay (56 Km)	Greater Bombay (56 Km)	Greater Bombay (56 Km)	Greater Bombay (56 Km)	Sopara (12 Km)
34	I Bhiwandi	115,298	H D (25) FC (2) TB O (4)	4 2 4 .. 16	ASC	Greater Bombay (51 Km)	Greater Bombay (51 Km)	Greater Bombay (51 Km)	Sh Type Type (2)
35	V Bhokardan ..	9,681	HC D (3) FC	.. 5 ..	Jalna (54 Km)	Aurangabad (76 Km)	Aurangabad (76 Km)	Aurangabad (76 Km)	Jalna (54 Km)
36	IV Bhor	12,834	D (13) FC	.. 8	Sasvad (30 Km)	Pune (60 Km)	Pune (60 Km)	Pune (60 Km)	Type (2)
37	IV Bhum	10,294	D (11) FC	15 ..	A	Ambejogai (71 Km)	Aurangabad (204 Km)	Latur (115 Km)	Barshi (24 Km)
38	I Bhusawal	(*See* Bhusawal Urban Agglomeration)							
	Bhusawal Urban Agglomeration.	**132,142**	NH (11) FC D (26) H (2) O (2)	74 .. .. 236 ..	AC	..	..	..	**Type (3)** **O (4)**

STATEMENT V

facilities					Number of Recreational and cultural facilities					
Higher secondary/ Intermediate/PUC (Pre-University college) Junior College level	Secondary/ Matriculation	Junior secondary and middle schools	Primary schools	Adult literacy classes/ centres, others (specify)	Working women's hostels with number of seats	Stadia	Cinema	Auditoria/ Drama/ Community halls	Public libraries and reading rooms	Serial No.
(11)	(12)	(13)	(14)	(15)	(16)	(17)	(18)	(19)	(20)	(1)
5	5	6	13	4	..	..	1	1	PL (2) RR (5)	24
2	3	3	10	1	..	..	1	..	PL (1)	25
Thane (4 Km)	Thane (4 Km)	Thane (4 Km)	Thane (4 Km)	Thane (4 Km)	..	..	..	..	..	26
1	5	4	11	2	..	..	2	1	PL (1) RR (2)	27
3	4	2	9	Sasvad (70 Km)	..	..	2	1	PL (2)	28
9	9	7	23	2	..	..	4	2	PL (2)	29
2	2	2	5	Nanded (39 Km)	..	..	2	..	PL (1)	30
										31
7	9	10	16	5	..	..	2	1	PL (2) RR (6)	32
3	3	3	3	Vasai (14 Km)	..	..	1	2	PL (3)	33
2	7	4	35	Kalyan (10 Km)	..	..	5	1	PL (3) RR (3)	34
2	2	2	4	Jalna (54 Km)	..	..	1	1	PL (1)	35
2	2	2	4	3	..	..	1	..	PL (1)	36
3	3	3	3	Barshi (24 Km)	..	..	..	..	PL (1)	37
										38
13	13	13	25	8	..	..	4	1	PL (5)	

Serial No.	Class and name of Town	Population	Medical facilities		Educational				
			Hospitals/ Dispensaries/ T.B. Clinics	Beds in Medical institutions noted in Column 4	Arts/ Science/ Commerce Colleges (of degree level and above)	Medical Colleges	Engineering Colleges	Polytechnics	Recognised shorthand, typewriting and vocational training institutions
(1)	(2)	(3)	(4)	(5)	(6)	(7)	(8)	(9)	(10)
	(*i*) I Bhusawal ..	123,133	NH (11) FC D (26) H (2)	74 236	AC	Dhule (118 Km)	Aurangabad (179 Km)	Jalgaon (25 Km)	Type (3) O (4)
	(*ii*) V Kandari ..	9,009	O (2)	..	Bhusawal (5 Km)	Dhule (123 Km)	Aurangabad (184 Km)	Jalgaon (30 Km)	Bhusawal (5 Km)
39	II Bid	80,287	H D (23) FC O(4)	84	ASC	Ambejogai (96 Km)	Aurangabad (127 Km)	Ahmadnagar (140 Km)	Type (3) O (2)
40	V Biloli	7,776	D (4) TB	4 ..	Dharmabad (34 Km)	Nanded (99 Km)	Aurangabad (335 Km)	Nanded (99 Km)	Dharmabad (34 Km)
41	VI Bina	3,183	Nagpur (19 Km)	..	Nagpur (19 Km)	Nagpur (19 Km)	Nagpur (19 Km)	Nagpur (19 Km)	Nagpur (19 Km)
42	I Greater Bombay ..	8,243,405	H (19) D (8100) HC (52) NH (455) TB (26) O (63)	7,399 .. .. .. 3,200 ..	AS (24) S (2) C (16) AC (4) ASC (3) L (8)	12	3	12	Type (148) Sh Type(155) O (35)
43	III Buldana ..	35,914	H TB FC	100 150 10	AC	Akola (115 Km)	Aurangabad (138 Km)	Khamgaon (68 Km)	Type (3)
44	II Chalisgaon ..	59,342	D (3) H TB (3)	15 22 32	ASC	Dhule (55 Km)	Aurangabad (88 Km)	Dhule (55 Km)	Sh Type
45	I Chandrapur ..	115,777	H TB D (39) FC HC O (2)	770 50 2	AC (2) ASC L	Nagpur (158 Km)	Nagpur (158 Km)	Wardha (143 Km)	SH Sh Type (6) Type (10) O (9)
46	IV Chandur	13,612	D (6) O (2)	.. 22	AC	Amravati (21 Km)	Amravati (21 Km)	Amravati (21 Km)	Type
47	IV Chandur Bazar.	11,923	H D (7) O (2)	10 .. 14	AC	Morshi (29 Km)	Amravati (35 Km)	Amravati (35 Km)	Type
48	V Chandvad ..	9,946	D O	6 10	AC	Nashik (64 Km)	Aurangabad (152 Km)	Dhule (93 Km)	Manmad (20 Km)
49	V Chicholi	8,541	D (7)	..	Nagpur (12 Km)	Nagpur (12 Km)	Nagpur (12 Km)	Nagpur (12 Km)	Nagpur (12 Km)
50	VI Chikalda	2,620	HC D FC	9 5 ..	Achalpur (50 Km)	Amravati (98 Km)	Amravati (98 Km)	Amravati (98 Km)	Achalpur (50 Km)
51	V Chikanghar ..	9,976	Kalyan (1 Km)	..	AC	Greater Bombay (70 Km)	Greater Bombay (70 Km)	Greater Bombay (70 Km)	Kalyan (1 Km)
52	III Chikhli	27,606	D (11) O	.. 23	AS AC	Akola (109 Km)	Aurangabad (140 Km)	Khamgaon (62 Km)	Type
53	III Chiplun	27,250	H (6) D (36) TB	74 14 ..	ASC	Satara (146 Km)	Karad (96 Km)	Ratnagiri (93 Km)	Sh Type Type (2) O (2)

STATEMENT V

facilities						Number of Recreational and Cultural facilities				
Higher secondary/ Intermediate/PUC (Pre-University College) Junior College level	Secondary/ Matriculation	Junior secondary and middle schools	Primary schools	Adult literacy classes/ centres, others (specify)	Working women's hostels with number of seats	Stadia	Cinema	Auditoria/ Drama/ Community halls	Public libraries and reading rooms	Serial No.
(11)	(12)	(13)	(14)	(15)	(16)	(17)	(18)	(19)	(20)	(1)
13	13	13	24	8	..	..	4	1	PL (5)	
Bhusawal (5 Km)	Bhusawal (5 Km)	Bhusawal (5 Km)	1	Bhusawal (5 Km)	..	..	..	..	..	
11	12	6	12	9	..	..	2	1	PL (2)	39
1	1	1	2	1	..	..	1	1	PL (1)	40
Kanhan (Pipri) (8 Km)	Kanhan (Pipri) (8 Km)	Kanhan (Pipri) (8 Km)	1	Nagpur (19 Km)	..	..	..	..	..	41
672	688	623	1,831	662	10 (770)	8	135	48	PL (68)	42
8	8	8	9	2	..	..	2	2	PL (1)	43
5	6	4	25	Malegaon (48 Km)	..	..	3	1	PL (5) RR (1)	44
16	16	17	39	1	..	1	6	1	PL (4)	45
3	3	3	5	2	..	..	1	..	PL (1)	46
2	2	4	5	Achalpur (28 Km)	..	1	1	..	PL (2) RR (1)	47
1	2	2	5	Malegaon (44 Km)	..	..	..	..	PL (2)	48
Nagpur (12 Km)	Nagpur (12 Km)	2	3	Nagpur (12 Km)	..	..	..	1	RR (1)	49
1	1	1	2	1	..	..	..	..	..	50
2	2	Kalyan (1 Km)	2	Kalyan (1 Km)	..	..	..	..	..	51
4	5	5	8	1	..	..	2	1	PL (2) RR (1)	52
1	4	3	17	Ratnagiri (93 Km)	..	..	1	2	PL (2)	53

Serial No.	Class and name of Town	Population	Medical facilities: Hospitals/ Dispensaries/ T. B. Clinics	Medical facilities: Beds in Medical institutions noted in Column 4	Educational: Arts/ Science/ Commerce Colleges (of degree level and above)	Educational: Medical Colleges	Educational: Engineering Colleges	Educational: Polytechnics	Educational: Recognised shorthand, typewriting and vocational training institutions
(1)	(2)	(3)	(4)	(5)	(6)	(7)	(8)	(9)	(10)
54	V Chole	8,444	Kalyan (3 Km)	..	Ulhasnagar (14 Km)	Greater Bombay (55 Km)	Greater Bombay (55 Km)	Greater Bombay (55 Km)	Kalyan (3 Km)
55	III Chopda	40,931	H (3) D FC O (5)	56 16	ASC	Dhule (99 Km)	Aurangabad (219 Km)	Jalgaon (65 Km)	O
56	V Dabhol	6,363	HC FC	4	Dapoli (20 Km)	Satara (180 Km)	Karad (134 Km)	Kolhapur (115 Km)	O
57	V Dahanu	(See Dahanu Urban Agglomeration)							
	Dahanu Urban Agglomeration. ..	**15,666**	**H (2)** **HC** **D (16)** **O**	**147**	..	..	..	..	**O (3)**
	(*i*) V Dahanu ..	7,344	H D (10) HC O	77	Palghar (57 Km)	Greater Bombay (124 Km)	Greater Bombay (124 Km)	Greater Bombay (124 Km)	O (2)
	(*ii*) V Malyan ..	8,322	H D (6)	70 ..	Palghar (61 Km)	Greater Bombay (120 Km)	Greater Bombay (120 Km)	Greater Bombay (120 Km)	O
58	V Dapoli Camp ..	7,832	H FC	16 ..	AC	Satara (210 Km)	Karad (160 Km)	Ratnagiri (153 Km)	O
59	IV Darwha	19,772	H D (7)	7 7	A (9) C	Amravati (103 Km)	Amravati (103 Km)	Amravati (103 Km)	Type (2)
60	III Daryapur Banosa	25,904	H HC FC D (13) O	14 18 10	AC	Amravati (52 Km)	Amravati (52 Km)	Amravati (52 Km)	Type (2)
61	IV Dattapur Dhamangaon. ..	18,349	H (2) D (6)	32 ..	AC	Amravati (55 Km)	Amravati (55 Km)	Amravati (55 Km)	Type O
62	IV Daund	(See Daund Urban Agglomeration)							
	Daund Urban Agglomeration.	**44,893**	**H (5)** **D (2)**	**96** ..	..	..	..	..	**O**
	(*i*) IV Daund ..	19,318	H (2) D	59 ..	Baramati (38 Km)	Pune (76 Km)	Pune (76 Km)	Pune (76 Km)	O
	(*ii*) III Daund (N.M.)	25,575	H (3) D	37 ..	Baramati (38 Km)	Pune (76 Km)	Pune (76 Km)	Pune (76 Km)	Daund (2 Km)
63	III Daund (N.M.) ..	(See Daund Urban Agglomeration)							
64	VI Davlameti ..	1,771	Nagpur (13 Km)	..	Nagpur (13 Km)	Nagpur (13 Km)	Nagpur (13 Km)	Nagpur (13 Km)	Nagpur (13 Km)
65	III Deglur	27,625	FC D (11) O (2)	12 6 8	ASC	Nanded (82 Km)	Aurangabad (236 Km)	Nanded (82 Km)	Type
66	V Dehu	(See Pune Urban Agglomeration)							
67	III Dehu Road Cantonment. ..	(See Pune Urban Agglomeration)							

STATEMENT V

facilities					Number of Recreational and Cultural facilities					
Higher secondary/ Intermediate/PUC (Pre-University College) Junior College level	Secondary/ Matriculation	Junior secondary and middle schools	Primary schools	Adult literacy classes/ centres, others (specify)	Working women's hostels with number of seats	Stadia	Cinema	Auditorie, Drama/ Community halls	Public libraries and reading rooms	Serial No.
(11)	(12)	(13)	(14)	(15)	(16)	(17)	(18)	(19)	(20)	(1)
1	1	1	8	Kalyan (3 Km)	..	..	..	..		54
2	2	5	10	19	..	..	2	..	PL (1)	55
Dapoli (20 Km)	3	2	4	Kolhapur (115 Km)	..	..	1	..	PL (1)	56
2	4	3	8	..	..	..	2	2	PL (2)	57
1	3	3	4	Palghar (57 Km)	..	..	1	..	PL (1)	
1	1	Dahanu (4 Km)	4	Palghar (61 Km)	..	..	1	2	PL (1)	
2	2	2	3	Ratnagiri (153 Km)	..	..	1	1	PL (1)	58
4	5	3	6	Digras (26 Km)	..	..	1	..	PL (2)	59
3	5	4	13	1	1 (30)	..	1	..	PL (1)	60
3	3	3	10	1	..	1	1	..	PL (2)	61
1	4	3	12	..	..	..	2	..	PL (6)	62
1	4	1	6	Sasvad (64 Km)	..	..	1	..	PL (2)	
Daund (2 Km)	Daund (2 Km)	2	6	Sasvad (66 Km)	..	..	1	..	PL (4)	
Nagpur (13 Km)	Nagpur (13 Km)	Nagpur (13 Km)	Nagpur (13 Km)	2	..	..	..	..	..	63 64
4	4	5	10	2	1 (N.A.)	..	3	..	PL (3)	65
										66
										67

TOWN DIRECTORY

Serial No.	Class and name of Town	Population	Medical facilities: Hospitals/ Dispensaries/ T. B Clinics	Medical facilities: Beds in Medical institutions noted in Column 4	Educational: Arts/ Science/ Commerce Colleges (of degree level and above)	Educational: Medical Colleges	Educational: Engineering Colleges	Educational: Polytechnics	Educational: Recognised shorthand, typewriting and vocational training institutions
(1)	(2)	(3)	(4)	(5)	(5)	(7)	(8)	(9)	(10)
68	II Deolali Cantonment	(See Nashik Urban Agglomeration)							
69	IV Deori	11,566	H D (6) O	12	Wardha (16 Km)	Nagpur (94 Km)	Nagpur (94 Km)	Wardha (16 Km)	Type O
70	IV Desaiganj ..	15,503	HC D (9)	7 ..	Pauni (45 Km)	Nagpur (129 Km)	Nagpur (129 Km)	Nagpur (129 Km)	O (2)
71	IV Deulgaon Raja ..	14,088	H D (12) O	2 12 ..	AC S	Aurangabad (86 Km)	Aurangabad (86 Km)	Aurangabad (86 Km)	Type
72	III Dharangaon ..	28,736	D (44) FC O	8	AC	Dhule (129 Km)	Aurangabad (184 Km)	Jalgaon (30 Km)	Type
73	IV Dharmabad ..	19,146	H D (3) FC	6 6 ..	ASC	Nanded (88 Km)	Aurangabad (264 Km)	Nanded (88 Km)	Type
74	IV Dharur	12,836	D (4)	10	AC	Ambejogai (51 Km)	Aurangabad (203 Km)	Latur (111 Km)	Ambajogai (51 Km)
75	I Dhule	210,759	H (8) FC (4) TB D (48) O (7)	233 90 30 .. 24	S AC (2)	1	Aurangabad (143 Km)	1	Type (10) O (3)
76	III Digras	26,503	H D (6) FC (2) TB O	9 .. 4 4 13	AC	Akola (101 Km)	Amravati (129 Km)	Amravati (129 Km)	Type
77	I Dombivli	(See Ulhasnagar Urban Agglomeration)							
78	III Dondaicha ..	25,890	H (2) D (12) NH	15 .. 5	AC	Dhule (56 Km)	Aurangabad (201 Km)	Dhule (56 Km)	Type
79	V Dudhani	8,300	H D (2)	6 ..	Akkalkot (26 Km)	Solapur (65 Km)	Sangli (253 Km)	Solapur (65 Km)	Type O
80	IV Eklahare	10,318	D	..	Nashik Road (9 Km)	Nashik (19 Km)	Aurangabad (152 Km)	Aurangabad (152 Km)	Nashik Road (9 Km)
81	III Erandol	22,797	D (13) FC O (3)	10 .. 13	AC	Dhule (60 Km)	Aurangabad (156 Km)	Jalgaon (33 Km)	Type
82	IV Faizpur	17,629	D (6) H FC O	11 12	ASC A	Dhule (146 Km)	Aurangabad (207 Km)	Jalgaon (45 Km)	Sh Type
83	IV Gadhinglaj ..	18,535	H (2) D (6)	64 ..	AC	Miraj (88 Km)	Sangli (93 Km)	Kolhapur (73 Km)	Type O
84	IV Gajabandhan Pathardi	13,474	Dombivli (1 Km)	..	Ulhasnagar (12 Km)	Greater Bombay (40 Km)	Greater Bombay (40 Km)	Greater Bombay (40 Km)	Dombivli (1 Km)
85	IV Gandhinagar ..	(See Kolhapur Urban Agglomeration)							

STATEMENT V

facilities						Number of Recreational and Cultural facilities				
Higher secondary/ Intermediate/PUC (Pre-University College) Junior College level	Secondary Matriculation	Junior secondary and middle schools	Primary schools	Adult literacy classes/ centres. Others (specify)	Working women's hostels with number of seats	Stadia	Cinema	Auditorial/ Dramal/ Community halls	Public libraries and reading rooms	Serial No.
(11)	(12)	(13)	(14)	(15)	(16)	(17)	(18)	(19)	(20)	(1)
3	2	2	7	Wardha (16 Km)	..	..	1	..	PL (1)	69
Pauni (45 Km)	3	3	8	Pauni (45 Km)	..	..	..	1	..	70
2	2	2	3	Jalna (26 Km)	..	..	1	..	PL (1)	71
1	3	2	8	1	..	..	2	..	PL (1)	72
3	3	5	7	1	..	..	2	..	PL (1)	73
1	1	1	4	5	..	..	1	..	PL (1)	74
22	17	16	53	Malegaon (51 Km)	..	1	7	1	PL (6)	75
5	5	2	11	2	..	..	2	..	PL (2)	76
										77
3	3	3	9	Shahade (25 Km)	..	..	3	1	PL (1)	78
4	1	4	4	Solapur (65 Km)	..	..	..	..	PL (1)	79
Nashik Road (9 Km)	1	1	2	Nashik (19 Km)	..	..	..	2	PL (2)	80
3	2	2	7	Dharangaon (12 Km)	..	..	1	..	PL (1)	81
2	2	2	9	1	..	..	2	..	PL (1)	82
4	5	4	10	2	..	..	1	2	PL (1)	83
2	2	Dombivli (1 Km)	2	Dombivli (1 Km)	..	..	..	..	PL (3)	84
										85

Serial No.	Class and name of Town	Population	Medical facilities		Educational				
			Hospitals/ Dispensaries/ T. B. Clinics	Beds in Medical institutions noted in column 4	Arts/ Science/ Commerce Colleges (of degree level and above)	Medical Colleges	Engineering Colleges	Polytechnics	Recognised shorthand, typewriting and vocational training institutions
(1)	(2)	(3)	(4)	(5)	(6)	(7)	(8)	(9)	(10)
86	IV Gangakhed	19,739	D (9)	4	AC	Ambejogai (52 Km)	Aurangabad (267 Km)	Latur (112 Km)	O (2)
87	IV Gangapur ..	11,468	H D (4) FC	8	ASC	Aurangabad (32 Km)	Aurangabad (32 Km)	Aurangabad (32 Km)	Type
88	IV Georai	15,495	H D O (4)	6 .. 4	ASC	Aurangabad (103 Km)	Aurangabad (103 Km)	Aurangabad (103 Km)	Type
89	V Ghansoli	8,062	H D	.. ..	Thane (8 Km)	Greater Bombay (46 Km)	Greater Bombay (46 Km)	Greater Bombay (46 Km)	Thane (8 Km)
90	IV Ghatanji	12,628	H (2) D (4)	6 12	AC AS (2)	Amravati (135 Km)	Amravati (135 Km)	Wardha (108 Km)	Type
91	IV Ghugus	15,214	H D (4)	..	Chandrapur (24 Km)	Nagpur (182 Km)	Nagpur (182 Km)	Wardha (167 Km)	Chandrapur (24 Km)
92	I Gondiya	100,423	H (3) TB D (50)	125	ASC AC (2) C	Nagpur (130 Km)	Nagpur (130 Km)	Nagpur (130 Km)	Sh Type (6) O (4)
93	V Goregaon	5,813	H	10	Mahad (24 Km)	Pune (85 Km)	Pune (85 Km)	Pune (85 Km)	Mahad (24 Km)
94	III Hadapsar ..	(See Pune Urban Agglomeration)							
95	IV Hadgaon ..	11,127	D (5)	16	Nanded (62 Km)	Nanded (62 Km)	Aurangabad (238 Km)	Nanded (62 Km)	Nanded (62 Km)
96	VI Harnai	4,703	D	..	Dapoli (8 Km)	Satara (230 Km)	Karad (180 Km)	Ratnagiri (161 Km)	Dapoli (8 Km)
97	II Hinganghat ..	59,075	H D (23) O	36 11 15	AC	Nagpur (76 Km)	Nagpur (76 Km)	Wardha (32 Km)	Type (4) O (2)
98	III Hingoli	41,568	D (16) H	47 31	ASC	Nanded (84 Km)	Aurangabad (190 Km)	Nanded (84 Km)	Type O
99	I Ichalkaranji ..	133,751	H D (20) FC TB HC	75	ASC	Miraj (45 Km)	Sangli (42 Km)	Kolhapur (32 Km)	Type (5) O (7)
100	III Igatpuri	20,461	H D (7) TB FC NH	70 10	Nashik (44 Km)	Nashik (44 Km)	Greater Bombay (187 Km)	Greater Bombay (187 Km)	Type
101	V Indapur	9,418	D (3) TB HC FC O (2)	30 .. 4 .. 10	AC	Solapur (110 Km)	Pune (132 Km)	Mhasvad (89 Km)	Type
102	IV Jalgaon	17,901	D FC	6 ..	AC	Akola (89 Km)	Amravati (179 Km)	Khamgaon (42 Km)	Type (2)

STATEMENT V

facilities						Number of Recreational and Cultural facilities				
Higher secondary Intermediate/PUC (Pre-University College) Junior College level	Secondary Matriculation	Junior secondary and middle schools	Primary schools	Adult literacy classes/ centres, others (specify)	Working women's hostels with number of seats	Stadia	Cinema	Auditoria/ Drama/ Community halls	Public libraries and reading rooms	Serial No.
(11)	(12)	(13)	(14)	(15)	(16)	(17)	(18)	(19)	(20)	(1)
2	2	3	6	Parbhani (36 Km)	..	..	2	1	PL (1)	86
2	2	2	3	3	..	..	1	..	PL (1)	87
3	3	3	3	2	..	..	1	..	PL (1)	88
1	1	1	2	Thane (8 Km)	..	..	..	..	PL (1)	89
3	3	3	4	Pandharkaoda (67 Km)	..	..	1	..	PL (2) RR (2)	90
Chandrapur (24 Km)	1	1	3	25	..	..	..	..	..	91
12	13	12	36	6	..	..	4	1	PL (3)	92
1	2	2	3	Pune (85 Km)	1 (N.A.)	1	1	..	PL (1)	93
										94
3	3	2	2	2	..	..	1	..	PL (1)	95
1	1	1	3	Ratnagiri (161 Km)	..	..	..	..	PL (2)	96
4	5	6	17	2	..	..	2	..	PL (2)	97
4	6		11	2	..	..	2	1	PL (1)	98
10	9	8	53	2	..	2	4	2	PL (1) RR (1)	99
1	4	4	15	Nashik (44 Km)	..	..	1	1	PL (3)	100
2	2	2	4	Karnala (40 Km)	..	..	1	..	PL (2)	101
2	2	7	8	10	..	..	1	..	PL (1)	102

Serial No.	Class and name of Town	Population	Medical facilities		Educational				
			Hospitals/ Dispensaries/ T. B. Clinics	Beds in Medical institutions noted in Column 4	Arts/ Science/ Commerce Colleges (of degree level and above)	Medical Colleges	Engineering Colleges	Polytechnics	Recognised shorthand, typewriting and vocational training institutions
(1)	(2)	(3)	(4)	(5)	(6)	(7)	(8)	(9)	(10)
103	I Jalgaon	145,335	H (35) D (13) TB (2) O (6)	401 .. 67 185	ASC L	Dhule (93 Km)	Aurangabad (154 Km)	1 Si	Type (4) Type (5) O (2)
104	I Jalna	122,276	H (4) D (39) HC FC TB	219 99	ASC	Aurangabad (64 Km)	Aurangabad (64 Km)	Aurangabad (64 Km)	Si Type (2) Type (4)
105	V Jawhar	7,055	H FC D (2)	10	Vada (40 Km)	Nashik (70 Km)	Greater Bombay (140 Km)	Greater Bombay (140 Km)	Type
106	III Jaysingpur ..	24,012	H (7) D (3) FC (2) O	45 9	ASC	Miraj (11 Km)	Sangli (9 Km)	Sangli (9 Km)	Type O
107	V Jejuri	5,126	HC D (5) O	8	Sasvad (15 Km)	Pune (47 Km)	Pune (47 Km)	Pune (47 Km)	O
108	III Jintur	20,251	H D (7) FC TB O	4 12	Parbhani (44 Km)	Nanded (104 Km)	Aurangabad (123 Km)	Nanded (104 Km)	Type
109	IV Junnar	18,311	H D (9) O	32	AC	Pune (90 Km)	Pune (90 Km)	Pune (90 Km)	Type (2)
110	III Kabnur	30,275	Ichalkaranji (3 Km)	..	Ichalkaranji (3 Km)	Miraj (42 Km)	Sangli (35 Km)	Kolhapur (24 Km)	Ichalkaranji (3 Km)
111	IV Kagal	16,545	D	6	Kolhapur (20 Km)	Miraj (65 Km)	Sangli (58 Km)	Kolhapur (20 Km)	Type O (3)
112	III Kalamb	23,129	H FC HC TB D	60 2	Indapur (33 Km)	Pune (132 Km)	Pune (132 Km)	Mhasvad (122 Km) Sh	Type
113	IV Kalamb	13,788	H D (8) FC	8	AC	Ambejogai (52 Km)	Aurangabad (249 Km)	Latur (60 Km)	Ambejogai (52 Km)
114	IV Kalamnuri ..	11,845	D	6	Hingoli (19 Km)	Nanded (48 Km)	Aurangabad (209 Km)	Nanded (48 Km)	Hingoli (19 Km)
115	IV Kalas	11,058	D (9)	..	Pune (8 Km)	Pune (8 Km)	Pune (8 Km)	Pune (8 Km)	Pune (8 Km)
116	V Kalmeshwar ..	9,439	D (6) FC HC	7 .. 8	S	Nagpur (16 Km)	Nagpur (16 Km)	Nagpur (16 Km)	Type O
117	III Kalwa	(See Thane Urban Agglomeration)							
118	I Kalyan	(See Ulhasnagar Urban Agglomeration)							
119	II Kamptee	(See Nagpur Urban Agglomeration)							
120	IV Kamptee Cantonment. ..	(See Nagpur Urban Agglomeration)							

STATEMENT V

facilities						Number of Recreational and Cultural facilities				
Higher secondary Intermediate/PUC (Pre-University College) Junior College level	Secondary/ Matriculation	Junior secondary and middle schools	Primary schools	Adult literacy classes/ centres, others (specify)	Working women's hostels with number of seats	Stadia	Cinema	Auditoria/ Drama/ Community halls	Public libraries and reading rooms	Serial No.
(11)	(12)	(13)	(14)	(15)	(16)	(17)	(18)	(19)	(20)	(1)
15	15	15	45	14	..	..	5	2	PL (3)	103
15	18	14	43	5	..	..	5	2	PL (2) RR (2)	104
1	1	1	3	3	..	..	1	1	PL (1)	105
4	4	3	16	Sangli (9 Km)	..	..	4	6	PL (2)	106
1	1	1	3	Sasvad (15 Km)	..	..	..	..	..	107
1	1	1	1	1	..	..	2	1	PL (2)	108
4	4	4	6	Talegaon Dabhade (83 Km)	..	..	1	..	PL (1)	109
Ichalkaranji (3 Km)	Ichalkaranji (3 Km)	2	7	4	..	..	..	..	PL (2)	110
2	2	2	8	2	..	1	1	..	PL (1)	111
2	1	1	4	Karmala (73 Km)	..	1	1	..	PL (1) RR (1)	112
3	3	2	3	Ambajogai (52 Km)	..	..	1	..	PL (2)	113
2	2	2	3	Hingoli (19 Km)	..	..	1	..	PL (1)	114
Pune (8 Km)	Pune (8 Km)	Pune (8 Km)	1	1	..	..	..	..	PL (2)	115
2	2	2	3	3	..	1	2	1	PL (1)	116
										117
										118
										119
										120

Serial No.	Class and name of Town	Population	Medical facilities: Hospitals/ Dispensaries/ T. B Clinics	Medical facilities: Beds in Medical Institutions noted in Column 4	Educational: Arts/ Science/ Commerce Colleges (of degree level and above)	Educational: Medical Colleges	Educational: Engineering Colleges	Educational: Polytechnics	Educational: Recognised shorthand, typewriting and vocational training institutions
(1)	(2)	(3)	(4)	(5)	(6)	(7)	(8)	(9)	(10)
121	V Kandari	(See Bhusawal Urban Agglomeration)							
122	IV Kandhar	12,317	D (4) FC O	12 .. 4	ASC	Nanded (51 Km)	Aurangabad (227 Km)	Nanded (51 Km)	Type (2)
123	IV Kanhan (Pipri) ..	12,060	H D	25 ..	Nagpur (20 Km)	Nagpur (20 Km)	Nagpur (20 Km)	Nagpur (20 Km)	Type
124	VI Kankavli	2,203	Malwan (50 Km)	..	Malwan (50 Km)	Miraj (144 Km)	Sangli (135 Km)	Ratnagiri (134 Km)	Malwan (50 Km)
125	IV Kannad	16,391	HC FC	8 ..	AC	Aurangabad (63 Km)	Aurangabad (63 Km)	Aurangabad (63 Km)	Sh Type Type
126	II Karad	54,364	H (7) NH (11) D (25) TB FC	103 183 .. 4 ..	S AC ASC	Satara (55 Km)	1	1	SH Type (15) O (4)
127	III Karanja	39,749	H D (27) HC O	27	AC	Amravati (65 Km)	Amravati (65 Km)	Amravati (65 Km)	Type (2)
128	V Karjat	7,970	H TB FC D (6) O	24 .. 6 .. 8	Panvel (30 Km)	Greater Bombay (80 Km)	Greater Bombay (80 Km)	Greater Bombay (80 Km)	SH Type O
129	IV Karmala	16,729	H D FC HC	55 10	AC	Solapur (112 Km)	Pune (151 Km)	Solapur (112 Km)	Type
130	III Katemanivali ..	(See Ulhasnagar Urban Agglomeration)							
131	III Katol	24,033	H D (2) O (9)	16	ASC	Nagpur (58 Km)	Nagpur (58 Km)	Nagpur (58 Km)	Type (2) O
132	V Kegaon	6,635	Uran (3 Km)	..	Panvel (27 Km)	Greater Bombay (84 Km)	Greater Bombay (84 Km)	Greater Bombay (84 Km)	Uran (3 Km)
133	IV Khadakvasla ..	(See Pune Urban Agglomeration)							
134	II Khamgaon ..	61,992	H (3) D (33) HC O (2)	120 118	ASC	Akola (47 Km)	Amravati (137 Km)	1	Sh Type (2) Type (6) O (3)
135	IV Khapa	12,722	D (7) FC O	2 .. 8	Savner (8 Km)	Nagpur (35 Km)	Nagpur (35 Km)	Nagpur (35 Km)	Type O
136	IV Khed	10,203	H (2) D (6) FC O (2)	14 6 .. 20	Chiplun (30 Km)	Satara (105 Km)	Karad (135 Km)	Ratnagiri (130 Km)	Type O
137	III Khopoli	32,102	H FC D O	34	ASC	Greater Bombay (124 Km)	Greater Bombay (124 Km)	Greater Bombay (124 Km)	Sh. Type

STATEMENT V

facilities						Number of Recreational and Cultural facilities				
Higher secondary/ Intermediate/PUC (Pre-University College) Junior College level	Secondary/ Matriculation	Junior secondary and middle schools	Primary schools	Adult literacy classes/ centres, others (specify)	Working women's hostels with number of seats	Stadia	Cinema	Auditoria/ Drama/ Community halls	Public libraries and reading rooms	Serial No.
(11)	(12)	(13)	(14)	(15)	(16)	(17)	(18)	(19)	(20)	(1)
										121
5	4	4	9	Nanded (51 Km)	..	..	1	..	PL (2)	122
1	1	1	5	Nagpur (20 Km)	..	..	1	1	PL (3)	123
Malwan (50 Km)	2	2	1	Kolhapur (130 Km)	..	..	..	..	..	124
2	2	2	3	1	1 (N.A.)	..	1	1	PL (1)	125
11	3	8	15	6	..	1	3	3	PL (1) RR (1)	126
7	1	8	13	Murtijapur (32 Km)	..	..	2	..	PL (1)	127
1	1	1	5	1	..	..	1	1	PL (1)	128
2	2	2	8	2	..	..	2	..	PL (1)	129
										130
4	5	3	11	2	..	..	1	..	PL (3)	131
Uran (3 Km)	Uran (3 Km)	Uran (3 Km)	1	Greater Bombay (84 Km)	..	..	..	..	..	132
										133
4	7	8	22	10	1 (20)	..	3	1	PL (1)	134
2	1	6	9	Savner (8 Km)	..	..	1	..	RR (1)	135
2	3	3	4	Satara (105 Km)	..	..	2	1	PLC (1) RR (1)	136
5	5	2	22	Karjat (22 Km)	..	..	1	2	PL (1)	137

Serial No.	Class and name of Town	Population	Medical facilities: Hospitals/ Dispensaries/ T B. Clinics	Medical facilities: Beds in Medical institutions noted in Column 4	Educational: Arts/ Science/ Commerce Colleges (of degree level and above)	Educational: Medical Colleges	Educational: Engineering Colleges	Educational: Polytechnics	Educational: Recognised shorthand, typewriting and vocational training institutions
(1)	(2)	(3)	(4)	(5)	(6)	(7)	(8)	(9)	(10)
138	V Khuldabad ..	8,315	D FC	6 ..	Aurangabad (26 Km)	Aurangabad (26 Km)	Aurangabad (26 Km)	Aurangabad (26 Km)	Aurangabad (26 Km)
139	IV Kinwat	16,476	H TB D	12 6 4	AC	Nanded (148 Km)	Amravati (243 Km)	Nanded (148 Km)	Type
140	II Kirkee Cantonment	(See Pune Urban Agglomeration)							
141	III Kirloskarwadi ..	20,512	H (4)	62	ASC	Miraj (62 Km)	Sangli (55 Km)	Sangli (55 Km)	Type (2)
142	I Kolhapur	(See Kolhapur Urban Agglomeration)							
	Kolhapur Urban Agglomeration. ..	**351,392**	**H (5) D (97) FC (5) O (33)**	**816 .. .. ..**	**ASC (2) A (8) C (7) S (4) L**	..	..	**1**	**Sh Type (7) O (12)**
	(*i*) IV Gandhinagar	10,767	H D (2) FC	48	Kolhapur (9 Km)	Miraj (51 Km)	Sangli (42 Km)	Kolhapur (9 Km)	Kolhapur (9Km)
	(*ii*) I Kolhapur ..	340,625	H (4) D (95) FC (4) O (33)	768	ASC (2) A (8) C (7) S (4) L	Miraj (60 Km)	Sangli (51 Km)	1	Sh Type (7) O (12)
143	IV Kolshet	10,190	D	..	Thane (6 Km)	Greater Bombay (34 Km)	Greater Bombay (34 Km)	Greater Bombay (34 Km)	Thane (6 Km)
144	III Kopargaon ..	36,886	H FC D (14) O (4)	30 33 .. 36	AS C	Aurangabad (50 Km)	Aurangabad (50 Km)	Aurangabad (50 Km)	Type (2)
145	IV Koregaon ..	14,594	D FC	9 ..	AC	Satara (19 Km)	Karad (74 Km)	Mhasvad (63 Km)	Type (2)
146	IV Kulgaon	13,297	D	..	Ulhasnagar (10 Km)	Greater Bombay (42 Km)	Greater Bombay (42 Km)	Greater Bombay (42 Km)	Ulhasnagar (10 Km)
147	IV Kundalwadi ..	11,617	HC FC	6 ..	Dharmabad (10 Km)	Nanded (78 Km)	Aurangabad (254 Km)	Nanded (78 Km)	Dharmabad (10 Km)
148	IV Kurduvadi ..	19,554	H (3) D (6) FC HC	130 15	AC S	Sholapur (69 Km)	Pune (192 Km)	Sholapur (69 Km)	Type (2)
149	IV Kurundvad ..	17,084	H (4) D (9)	19 20	ASC	Miraj (21 Km)	Sangli (24 Km)	Sangli (24 Km)	Type O
150	V Lasalgaon ..	8,638	D (5) FC	.. ..	AC S	Nashik (74 Km)	Aurangabad (117 Km)	Aurangabad (117 Km)	Yeola (23 Km)
151	I Latur	111,986 ..	H (4) D (2) FC TB O (3)	174 .. 11 .. 72	ASC (2) A S L	Ambajogai (39 Km)	Aurangabad (309 Km)	1	Sh Type (3) Type (8) O (2)
152	IV Lohagaon ..	(See Pune Urban Agglomeration)							

STATEMENT V

facilities						Number of Recreational and Cultural facilities				
Higher secondary/ Intermediate/PUC (Pre-University College) Junior College level	Secondary/ Matriculation	Junior secondary and middle schools	Primary schools	Adult literacy classes/ centres, others (specify)	Working women's hostels with number of seats	Stadia	Cinema	Auditoria/ Drama/ Community halls	Public libraries and reading rooms	Serial No.
(11)	(12)	(13)	(14)	(15)	(16)	(17)	(18)	(19)	(20)	(1)
2	3	2	2	Aurangabad (26 Km)	..	..	..	1	..	138
3	2	2	4	Umarkhed (55 Km)	1 (N.A.)	1	2	..	PL (1) RR (1)	139
										140
3	3	3	3	Tasgaon (31 Km)	1 (N.A.)	2	1	1	PL (3)	141
										142
98	**47**	**35**	**158**	**73**	**1 (35)**	**5**	**15**	**19**	**PL (14) RR (17)**	
Kolhapur (9 Km)	Kolhapur (9 Km)	2	5	Kolhapur (9 Km)	..	..	..	4	PL (4)	
98	47	33	153	73	1 (35)	5	15	15	PL (10) RR (17)	
1	1	1	1	Thane (6 Km)	..	..	..	..	..	143
3	3	3	8	2	..	1	2	..	PL (1)	144
2	2	2	5	Satara (19 Km)	..	..	1	1	PL (1)	145
1	1	1	1	Kalyan (14 Km)	..	..	1	..	PL (1)	146
2	2	2	2	1	..	..	1	..	PL (1) RR (1)	147
4	4	4	12	Barshi (35 Km)	..	..	2	..	PL (3)	148
2	3	3	9	1	..	..	2	..	PL (2)	149
2	3	3	2	Nashik (74 Km)	..	..	1	1	PL (1)	150
13	12	13	29	Ambejoga (60 Km)	..	..	5	2	PL (3)	151
										152

Serial No.	Class and name of Town	Population	Medical facilities: Hospitals/ Dispensaries/ T. B. Clinics	Medical facilities: Beds in Medical institutions noted in Column 4	Educational: Arts/ Science/ Commerce Colleges (of degree level and above)	Educational: Medical Colleges	Educational: Engineering Colleges	Educational: Polytechnics	Educational: Recognised shorthand-typewriting and vocational training institutions
(1)	(2)	(3)	(4)	(5)	(6)	(7)	(8)	(9)	(10)
153	III Lonavala	36,260	H (3) FC D (16) NH O (4)	63 .. .. 4 22	AC	Pune (63 Km)	Pune (63 Km)	Pune (63 Km)	Type (2)
154	IV Madhavnagar ..	(See Sangli Urban Agglomeration)							
155	V Mahabaleshwar ..	9,061	H TB D (3)	18	Wai (38 Km)	Satara (41 Km)	Karad (96 Km)	Karad (96 Km)	Wai (38 Km)
156	IV Mahad	15,196	D NH	6 14	ASC	Pune (116 Km)	Pune (116 Km)	Pune (116 Km)	Type
157	IV Maindargi ..	11,079	D (4) FC TB O	4	Akkalkot (14 Km)	Solapur (50 Km)	Sangli (239 Km)	Solapur (50 Km)	Akkalkot (14 Km)
158	VI Majari	1,894	Waroda (10 Km)	..	Waroda (10 Km)	Nagpur (120 Km)	Nagpur (120 Km)	Wardha (108 Km)	Waroda (10 Km)
159	III Majivade	(See Thane Urban Agglomeration)							
160	I Malegaon	245,883	H (4) D (52) TB FC (2) O	155	ASC L	Dhule (51 Km)	Aurangabad (136 Km)	Dhule (51 Km)	Type (3) O
161	III Malkapur ..	43,121..	H D (21)	14 ..	AC	Akola (90 Km)	Amravati (180 Km)	Khamgaon (43 Km)	Type (2) O (3)
162	VI Malkapur ..	4,845	H (2) D (6) FC	29 2 ..	Kolhapur (45 Km)	Miraj (107 Km)	Sangli (96 Km)	Kolhapur (45 Km)	Kolhapur (45 Km)
163	IV Malwan	17,328	D (9) FC H (2) O	96 .. 62 ..	AC ASC	Miraj (210 Km)	Sangli (201 Km)	Ratnagiri (184 Km)	Type (2) O
164	V Malyan	(See Dahanu Urban Agglomeration)							
165	IV Mangalvedhe	16,802	D (7) FC HC	6	AC	Solapur (51 Km)	Sangli (154 Km)	Solapur (51 Km)	Type
166	IV Mangrulpir	17,875	D (7) HC FC	9	AC	Akola (58 Km)	Amravati (92 Km)	Amravati (92 Km)	Type
167	V Manikpur ..	(See Vasai Urban Agglomeration)							
168	III Manjlegaon	22,555	D FC	8 ..	ASC	Ambejogai (80 Km)	Aurangabad (163 Km)	Nanded (130 Km)	Type
169	II Manmad	51,439	D (11) H (5) FC	4 26 ..	AC	Nashik (88 Km)	Aurangabad (128 Km)	Dhule (88 Km)	Type (2) SH
170	III Manwath ..	21,830	D (12) H FC	8 8 ..	ASC	Nanded (115 Km)	Aurangabad (133 Km)	Nanded (115 Km)	Saibi (15 Km)
171	VI Matheran ..	3,920	H (2) FC	14 ..	Panvel (52 Km)	Greater Bombay (106 Km)	Greater Bombay (106 Km)	Greater Bombay (106 Km)	Kariat (25 Km)

STATEMENT V.

facilities						Number of Recreational and Cultural facilities				
Higher secondary/ Intermediate/PUC (Pre-University college) Junior college level	Secondary/ Matriculation	Junior secondary and middle schools	Primary schools	Adult literacy classes/ centres, others (specify)	Working women's hostels with number of seats	Stadia	Cinema	Auditoria/ Drama/ Community halls	Public libraries and reading rooms	Serial No.
(11)	(12)	(13)	(14)	(15)	(16)	(17)	(18)	(19)	(20)	(1)
6	6	5	20	1	..	2	2	2	PL (5) RR (1)	153
										154
3	3	6	5	1	..	..	1	1	PL (1) RR (1)	155
2	2	2	5	Pune (116 Km)	..	2	..	..	PL (1)	156
1	1	1	4	Solapur (50 Km)	..	..	..	..	PL (2)	157
1	1	1	1	Wani (13 Km)	..	..	..	..	..	158
										159
12	12	10	95	2	..	1	8	1	PL (22)	160
6	7	7	17	3	..	..	2	..	PL (1)	161
2	2	2	3	Kolhapur (45 Km)	..	..	..	..	PL (1)	162
2	4	4	20	Kolhapur (158 Km)	..	..	1	1	PL (2)	163
										164
2	2	1	5	Pandharpur (20 Km)	..	..	1	..	PL (1)	165
4	4	4	6	Akola (58 Km)	..	..	1	..	PL (1)	166
										167
2	3	3	7	5	..	..	2	..	PL (2)	168
6	4	5	24	Malegaon (35 Km)	..	..	3	1	PL (1)	169
2	2	3	6	Pathri (6 Km)	..	..	2	..	PL (3)	170
2	2	2	2	1	..	1	..	1	PL (1)	171

Serial No.	Class and name of Town	Population	Medical facilities		Educational				
			Hospitals/ Dispensaries/ T.B. Clinics	Beds in Medical institutions noted in Column 4	Arts/ Science/ Commerce Colleges (of degree level and above)	Medical Colleges	Engineering Colleges	Polytechnics	Recognised shorthand, typewriting and vocational training institutions
(1)	(2)	(3)	(4)	(5)	(6)	(7)	(8)	(9)	(10)
172	III Mehkar	22,382	H D (10) TB O	9	AC	Akola (106 Km)	Aurangabad (186 Km)	Khamgaon (108 Km)	Type
173	IV Mhasvad	14,749	D (6)	..	Pandharpur (54 Km)	Satara (82 Km)	Karad (137 Km)	1	Pandharpur (54 Km)
174	I Miraj	(See Sangli Urban Agglomeration)							
175	V Mohadi	7,026	H HC FC O	24 6	Bhandara (22 Km)	Nagpur (86 Km)	Nagpur (86 Km)	Nagpur (86 Km)	Bhandara (22 Km)
176	IV Mohone	(See Ulhasnagar Urban Agglomeration)							
177	V Mohpa	6,430	D O (4)	.. 4	ASC	Nagpur (38 Km)	Nagpur (38 Km)	Nagpur (38 Km)	Type
178	III Morshi	20,524	NH FC HC TB D O	6 .. .. 6 6 12	AC S	1	Amravati (55 Km)	Amravati (55 Km)	O
179	V Mowad	6,971	D (7) FC	3 ..	Narkhed (10 Km)	Morshi (46 Km)	Nagpur (96 Km)	Nagpur (96 Km)	Narkhed (10 Km)
180	V Mudkhed	9,865	HC H D FC	8 5	Nanded (25 Km)	Nanded (25 Km)	Aurangabad (201 Km)	Nanded (25 Km)	Nanded (25 Km)
181	IV Mukhed	14,006	D (4) FC	10 ..	AC	Nanded (75 Km)	Aurangabad (251 Km)	Nanded (75 Km)	Type
182	III Mumbra	22,657	D	..	Thane (10 Km)	Greater Bombay (48 Km)	Greater Bombay (48 Km)	Greater Bombay (48 Km)	Thane (10 Km)
3	V Murgud	8,613	D (3)	8	Kolhapur (43 Km)	Miraj (100 Km)	Sangli (93 Km)	Kolhapur (43 Km)	Type
184	III Murtijapur ..	28,991	D (14)	40	AC	Akola (43 Km)	Amravati (47 Km)	Amravati (47 Km)	Type (2)
185	IV Murud	11,235	H (2) D (8) O	22	Alibag (89 Km)	Greater Bombay (160 Km)	Greater Bombay (160 Km)	Greater Bombay (160 Km)	Roha Ashtami (39 Km)
186	IV Murum	13,451	H TB D (6) HC FC	30 .. 8	Umarga (20 Km)	Solapur (76 Km)	Sangli (264 Km)	Solapur (76 Km)	Umarga (20 Km)
187	III Nagaon	29,513	Bhiwandi (23 Km)	..	Bhiwandi (23 Km)	Greater Bombay (62 Km)	Greater Bombay (62 Km)	Greater Bombay (62 Km)	Kalyan (13 Km)
188	1 Nagpur	(See Nagpur Urban Agglomeration)							

STATEMENT V

facilities					Number of Recreational and Cultural facilities					
Higher secondary/ Intermediate/PUC (Pre-University College) Junior College level	Secondary/ Matriculation	Junior secondary and middle schools	Primary schools	Adult literacy classes/ centres, others (specify)	Working women's hostels with number of seats	Stadia	Cinema	Auditoria/ Drama/ Community halls	Public libraries and reading rooms	Serial No.
(11)	(12)	(13)	(14)	(15)	(16)	(17)	(18)	(19)	(20)	(1)
4	5	5	5	Chikhli (46 Km)	..	..	2	..	PL (1)	172
1	1	1	6	1	..	..	..	..	PL (1)	173
										174
1	1	1	1	Bhandara (22 Km)	..	..	..	..	PL (1) RR (1)	175
										176
1	1	1	2	1	..	..	..	1	PL (1)	177
1	4	3	7	1	..	..	1	..	PL (1) RR (1)	178
1	1	1	1	Sendurjana (25 Km)	..	..	1	..	..	179
2	2	2	3	1	..	..	1	..	PL (1)	180
3	3	3	4	1	..	.	1	..	PL (2)	181
Thane (10 Km)	Thane (10 Km)	Thane (10 Km)	3	Thane (10 Km)	..	..	..	..	..	182
2	2	2	3	1	..	.	1	1	PL (2)	183
6	6	8	10	2	..		1	..	PL (2)	184
2	2	4	7	Thane (134 Km)	..	.	1	..	PL (1)	185
4	3	2	3	Silvassa (76 Km)	..	.	1	.	PL (1)	186
Kalyan (13 Km)	Kalyan (13 Km)	Kalyan (13 Km)	3	Kalyan (13 Km)		..	1	..		187
										188

Serial No.	Class and name of Town	Population	Medical facilities: Hospitals/ Dispensaries/ T. B. Clinics	Medical facilities: Beds in Medical institutions noted in Column 4	Educational: Arts/ Science/ Commerce Colleges (of degree level and above)	Educational: Medical Colleges	Educational: Engineering Colleges	Educational: Polytechnics	Educational: Recognised shorthand typewriting and vocational training institutions
(1)	(2)	(3)	(4)	(5)	(6)	(7)	(8)	(9)	(10)
	Nagpur Urban Agglomeration ..	**1,302,066**	**H (40)** **D (160)** **FC (19)** **NH (2)** **TB (5)** **HC** **O (48)**	**3,607** **22**	**A (9)** **S (11)** **AS (3)** **AC** **C (3)** **ASC (16)** **L (2)**	**7**	**1**	**3**	**Type (101)** **Sh Type (70)** **O (104)**
	(*i*) II Kamptee ..	67,364	H (4) D (10) FC	27 22 ..	AC	Nagpur (16 Km)	Nagpur (16 Km)	Nagpur (16 Km)	Type O (4)
	(*ii*) IV Kamptee Cantonment. ..	15,241	H	32	Kamptee (3 Km)	Nagpur (15 Km)	Nagpur (15 Km)	Nagpur (15 Km)	Kamptee (3 Km)
	(*iii*) I Nagpur ..	1,219,461	H (35) D (150) FC (18) TB (5) NH (2) HC O(48)	3,548	A (9) S (11) C (3) AS (3) ASC (16) L (2)	7	1	3	Type (100) Sh Type (70) O (100)
189	V Naldurg	9,665	D (2) H O	12 4 4	ASC	Solapur (45 Km)	Sangli (233 Km)	Solapur (45 Km)	Umarga (42 Km)
190	I Nanded	191,269	H (5) D (9) TB FC (2)	247 228 20 ..	ASC (6) S L	1	Aurangabad (17 6 Km)	1	Type (20) Sh Type (7) O (2)
191	IV Nandgaon ..	17,758	D (10) TB O	46	AC	Dhule (85 Km)	Aurangabad (103 Km)	Dhule (85 Km)	Manmad (25 Km)
192	III Nandura	24,402	HC FC D O	11	Khamgaon (19 Km)	Akola (66 Km)	Amravati (156 Km)	Khamgaon (19 Km)	Type
193	II Nandurbar ..	65,394	H TB D (18) FC NH	87	ASC	Dhule (90 Km)	Aurangabad (235 Km)	Dhule (90 Km)	Type (2) O (3)
194	IV Narkhed	15,878	H (2) HC FC D (6) O	6 7	AC	Morshi (56 Km)	Nagpur (86 Km)	Nagpur (86 Km)	Type
195	III Narpoli	25,788	Kalyan (11 Km)	..	Bhiwandi (21 Km)	Greater Bombay (60 Km)	Greater Bombay (60 Km)	Greater Bombay (60 Km)	Kalyan (11 Km)
196	I Nashik	(See Nashik Urban Agglomeration)							
	Nashik Urban Agglomeration ..	**429,034**	**H (8)** **D (83)** **FC (5)** **NH (31)** **HC (3)** **TB (2)** **O (11)**	**800** **30** **39** **67**	**ASC (7)** **L**	**1**	..	..	**SH (8)** **Type (15)** **O (18)**

STATEMENT V

facilities						Number of Recreational and Cultural facilities				
Higher secondary/ Intermediate/PUC (Pre-University College) Junior College level	Secondary/ Matriculation	Junior secondary and middle schools	Primary schools	Adult literacy classes/ centres, others (specify)	Working women's hostels with number of seats	Stadia	Cinema	Auditoria/ Drama/ Community halls	Public libraries and reading rooms	Serial No.
(11)	(12)	(13)	(14)	(15)	(16)	(17)	(18)	(19)	(20)	(1)
178	**179**	**183**	**472**	**4**	**2 (40)**	**2**	**25**	**8**	**PL (45) RR (49)**	
6	6	6	30	Nagpur (16 Km)	..	..	3	..	PL (5)	
4	1	5	5	Nagpur (15 Km)	..	..	..	..	RR (1)	
168	172	172	437	4	2 (40)	2	22	8	PL (40) RR (48)	
2	2	2	5	Solapur (45 Km)	..	..	..	..	PL (2)	189
24	13	14	64	30	..	1	7	2	PL (2)	190
5	4	3	9	Malegaon (36 Km)	..	..	2	3	PL (2)	191
6	6	7	8	2	..	..	2	..	PL (1)	192
4	9	11	30	Talode (23 Km)	..	1	4	11	PL (5)	193
3	2	3	6	Katol (30 Km)	..	..	1	..	PL(1)	194
Kalyan (11 Km)	Kalyan (11 Km)	Kalyan (11 Km)	7	Kalyan (11 Km)	..	..	2	..	..	195
										196
17	45	44	143	3	..	..	15	9	PL (12) RR (1)	

Serial No.	Class and name of Town	Population	Medical facilities		Educational				
			Hospitals/ Dispensaries/ T. B. Clinics	Beds in Medical institutions noted in Column 4	Arts/ Science/ Commerce Colleges (of degree level and above)	Medical Colleges	Engineering Colleges	Polytechnics	Recognised shorthand, typewriting and vocational training institutions
(1)	(2)	(3)	(4)	(5)	(6)	(7)	(8)	(9)	(10)
	(*i*) IV Bhagur ..	11,243	D (8) O	15 ..	Nashik (11 Km)	Nashik (11 Km)	Aurangabad (172 Km)	Dhule (167 Km)	Nashik (11 Km)
	(*ii*) II Deolali Cantonment. ..	57,745	H D (8) O (2)	75	Nashik (15 Km)	Nashik (15 Km)	Aurangabad (176 Km)	Dhule (171 Km)	Type (2)
	(*iii*) I Nashik ..	262,428	H (5) NH (31) D (60) HC (3) FC (3) TB (2) O (5)	611 .. .. .. 10 .. 47	ASC (6) L	1	Aurangabad (161 Km)	Dhule (156 Km)	SH (5) Type (9) O (18)
	(*iv*) II Nashik Road Deolali.	77,666	H (2) D (6) FC (2) O (3)	114 15 29 20	ASC	Nashik (8 Km)	Aurangabad (169 Km)	Dhule (164 Km)	SH (3) Type (4)
	(*v*) IV Satpur ..	19,952	D	..	Nashik (7 Km)	Nashik (7 Km)	Aurangabad (168 Km)	Dhule (163 Km)	Nashik (7 Km)
197	II Nashik Road Deolali. ..	(See Nashik Urban Agglomeration).							
198	IV Nawapur	19,115	HC D (6) FC O	4 5 5 6	Nandurbar (49 Km)	Dhule (119 Km)	Aurangabad (262 Km)	Dhule (119 Km)	Type O
199	V Neral	9,523	TB D (4) FC O	.. 6	Ulhasnagar (30 Km)	Greater Bombay (118 Km)	Greater Bombay (118 Km)	Greater Bombay (118 Km)	Karjat (14 Km)
200	IV Nilanga	17,201	H (2) D (6) FC	14	A	Ambejogai (110 Km)	Aurangabad (359Km)	Latur (50 Km)	Latur (50 Km)
201	III Osmanabad ..	39,068	H HC D (8) FC	100	ASC	Solapur (59 Km)	Sangli (247 Km)	Solapur (59 Km)	Sh Type (2) O (2)
202	III Ozar	39,905	H D (9)	50 12	Nashik (19 Km)	Nashik (19 Km)	Aurangabad (162 Km)	Dhule (137 Km)	Nashik (19 Km)
203	III Pachora	31,564	H D (13) FC O	11 6 .. 10	AC	Dhule (78 Km)	Aurangabad (132 Km)	Jalgaon (47 Km)	Type (2)
204	III Paithan	21,126	D (12) HC FC	8	ASC	Aurangabad (50 Km)	Aurangabad (50 Km)	Aurangabad (50 Km)	Sh (Type 2) O (2)
205	IV Palghar	12,481	H (2) D (6) TB (2) FC O	21	AC	Greater Bombay (87 Km)	Greater Bombay (87 Km)	Greater Bombay (87 Km)	Type (4)
206	V Panchgani	8,635	H (2) D (7)	270 ..	Wai (20 Km)	Satara (45 Km)	Karad (99 Km)	Karad (99 Km)	Wai (20 Km)
207	IV Pandharkaoda..	17,588	H D (8) FC (2)	14	AC	Amravati (161 Km)	Amravati (161 Km)	Wardha (122 Km)	Type

STATEMENT V

facilities						Number of Recreational and Cultural facilities				
Higher secondary Intermediate/PUC (Pre-University College) Junior College level	Secondary Matriculation	Junior secondary and middle schools	Primary schools	Adult literacy classes/ centres, others (specify)	Working women's hostels with number of seats	Stadia	Cinema	Auditoria/ Drama/ Community halls	Public libraries and reading rooms	Serial No.
(11)	(12)	(13)	(14)	(15)	(16)	(17)	(18)	(19)	(20)	(1)
1	1	1	7	Nashik (11 Km)	..	..	..	..	PL (1)	
6	5	4	7	Nashik (15 Km)	..	..	2	..	PL (1)	
6	32	31	90	3	..	..	9	5	PL (5)	
3	6	7	38	Nashik (8 Km)	..	..	3	4	PL (5) RR (1)	
1	1	1	1	Nashik (17 Km)	..	..	1	..	..	
										197
4	4	2	11	Talode (72 Km)	..	..	1	..	PL (1)	198
Karjat (14 Km)	1	1	8	1	..	..	1	..	PL (1)	199
4	4	4	4	Ambejogai (110 Km)	..	..	1	..	PL (1)	200
4	4	4	7	Barshi (45 Km)	..	1	2	3	PL (1)	201
1	2	3	10	Nashik (19 Km)	..	..	2	..	PL (2)	202
2	2	3	8	1	..	..	3	..	PL (2)	203
2	4	4	5	1 (N.A.)	..	..	1	..	PL (1)	204
1	4	1	8	1 (N.A.)	..	..	2	1	PL (1)	205
10	10	10	6	1	..	1	1	8	PL (2)	206
1	3	1	6	2	..	..	2	1	PL (1)	207

Serial No.	Class and name of Town	Population	Medical facilities		Educationa				
			Hospitals/ Dispen-saries/ T. B. Clinics	Beds in Medical institutions noted in Column 4	Arts/ Science/ Commerce Colleges (of degree level and above)	Medical Colleges	Enginee-ring Colleges	Poly-technics	Recognised shorthand, typewriting and vocational training institutions
(1)	(2)	(3)	(4)	(5)	(6)	(7)	(8)	(9)	(10)
208	II Pandharpur ..	64,380	H (9) FC D (20) NH (2)	211 25 .. 60	ASC	Solapur (74 Km)	Karad (132 Km)	Mhasvad (58 Km)	Sh Type Type (2) O (2)
209	VI Panhala	2,540	D (2)	10	Kolhapur (18 Km)	Miraj (78 Km)	Sangli (69 Km)	Kolhapur (18 Km)	Kolhapur (18 Km)
210	III Panvel	37,073	H (6) D (26)	87 ..	ASC	Greater Bombay (67 Km)	Greater Bombay (67 Km)	Greater Bombay (67 Km)	Sh Type (3) O (3)
211	IV Paranda	10,894	D (6) H TB O (6)	16 8	Barshi (26 Km)	Solapur (96 Km)	Aurangabad (261 Km)	Solapur (96 Km)	Barshi (26 Km)
212	I Parbhani	109,364	H TB D (39) FC (20)	413	ASC	Nanded (60 Km)	Aurangabad (176 Km)	Nanded (60 Km)	Type (13) O (4)
213	III Parli	48,946	H NH (2) D (15)	16 8 ..	ASC	Ambejogai (26 Km)	Aurangabad (242 Km)	Latur (86 Km)	Type (3)
214	III Parola	24,328	D TB FC (9)	10 30 ..	ASC	Dhule (37 Km)	Aurangabad (158 Km)	Dhule (37 Km)	Dharan-gaon (12 Km)
215	IV Partur	16,434	H FC (8) D	.. .. ..	Sailu (40 Km)	Aurangabad (103 Km)	Aurangabad (103 Km)	Aurangabad (103 Km)	Sailu (40 Km)
216	IV Pathri	16,480	D HC	.. ..	Sailu (22 Km)	Nanded (103 Km)	Aurangabad (176 Km)	Nanded (103 Km)	Sailu (22 Km)
217	IV Patur	14,269	D (6) FC	.. ..	AC	Akola (32 Km)	Amravati (122 Km)	Khamgaon (52 Km)	Type
218	IV Pauni	18,699	D (6) FC TB O	6 10	ASC	Nagpur (84 Km)	Nagpur (84 Km)	Nagpur (84 Km)	Type (2)
219	IV Pen	14,772	D (10) O	6 25	Alibag (28 Km)	Greater Bombay (103 Km)	Greater Bombay (103 Km)	Greater Bombay (103 Km)	Type (2) O (2)
220	V Peth Umri ..	6,625	HC D (6) H	16 .. 20	Nanded (48 Km)	Nanded (48 Km)	Aurangabad (224 Km)	Nanded (48 Km)	Nanded (48 Km)
221	III Phaltan	33,859	H (6) D (13) FC O (3)	68 6 22 31	ASC	Satara (75 Km)	Pune (105 Km)	Pune (105 Km)	SH Type (2) O
222	I Pimpri Chinchwad	(See Pune Urban Agglomeration)							
223	VI Pophal	4,817	D (8)	..	Chiplun (18 Km)	Satara (112 Km)	Karad (62 Km)	Ratnagiri (98 Km)	Chiplun (18 Km)
224	III Pulgaon	31,358	H (3) NH D (10)	70 10 9	AC	Amravati (75 Km)	Amravati (75 Km)	Wardha (30 Km)	Sh Type

STATEMENT V

Facilities						Number of Recreational and Cultural facilities				
Higher secondary/ Intermediate/PUC (Pre-University College) Junior College level	Secondary/ Matriculation	Junior secondary and middle schools	Primary schools	Adult literacy classes/ centres, others (specify)	Working women's hostels with number of seats	Stadia	Cinema	Auditoria/ Drama/ Community halls	Public libraries and reading rooms	Serial No.
(11)	(12)	(13)	(14)	(15)	(16)	(17)	(18)	(19)	(20)	(1)
9	9	7	28	4	..	..	3	..	PL (2)	208
1	1	1	3	Kolhapur (18 Km)	..	..	..	..	PL (1) RR (1)	209
3	4	1	12	Thane (32 Km)	..	..	2	..	PL (1)	210
2	2	2	3	Barshi (26 Km)	..	..	..	..	PL (1)	211
15	10	17	28	1	..	1	4	2	PL (1) RR (9)	212
6	5	7	15	Ambejogai (26 Km)	..	..	3	1	PL (2)	213
2	4	4	7	8	..	..	..	1	PL (1) RR (2)	214
1	2	2	3	Sailu (40 Km)	..	..	1	..	PL (1)	215
2	2	1	4	1	..	..	1	1	PL (1)	216
2	2	3	4	8	..	..	1	1	..	217
1	3	2	7	1	..	..	1	..	PL (2)	218
4	4	4	7	Thane (68 Km)	..	..	1	..	PL (1)	219
3	2	1	4	Mudkhed (25 Km)	..	..	1	1	PL (1)	220
4	4	2	14	4	..	..	3	1	PL (1) RR (1)	221
										222
1	1	1	4	Karad (62 Km)	..	..	..	1	PL (1)	223
5	5	5	10	1	..	..	2	..	PL (4)	224

Serial No.	Class and name of Town	Population	Medical facilities: Hospitals/ Dispensaries/ T. B. Clinics	Medical facilities: Beds in Medical institutions noted in Column 4	Educational: Arts/ Science/ Commerce Colleges (of degree level and above)	Educational: Medical Colleges	Educational: Engineering Colleges	Educational: Polytechnics	Educational: Recognised shorthand, typewriting and vocational training institutions
(1)	(2)	(3)	(4)	(5)	(6)	(7)	(8)	(9)	(10)
225	I Pune	(See Pune Urban Agglomeration)							
	Pune Urban Agglomeration.	**1,686,109**	**H (172) D (1101) FC (15) HC (16) TB (2) NH (13) O (23)**	**6,383 .. .. 105 ..**	**AS (4) C (3) AC (4) ASC (2) S (2) L (4)**	**2**	**1**	**6**	**Sh Type (73) Type (11) O (45)**
	(*i*) V Dehu	7,569	H (4) HC O	15	Pune (27 Km)	Pune (27 Km)	Pune (27 Km)	Pune (27 Km)	Dehu Road (3 Km)
	(*ii*) III Dehu Road Cantonment. ..	33,267	H D (11)	32 ..	Pune (25 Km)	Pune (25 Km)	Pune (25 Km)	Pune (25 Km)	Type
	(*iii*) III Hadapsar ..	20,563	D (10)	..	Pune (8 Km)	Pune (8 Km)	Pune (8 Km)	Pune (8 Km)	Pune (8 Km)
	(*iv*) IV Khadakvasla	16,654	H (2) D (4) FC O	15	Pune (16 Km)	Pune (16 Km)	Pune (16 Km)	Pune (16 Km)	Pune (16 Km)
	(*v*) II Kirkee Cantonment. ..	80,835	H (2) NH (3) FC D (25) O (2)	75 34	Pune (8 Km)	Pune (8 Km)	Pune (8 Km)	Pune (8 Km)	Sh Type (2) Type (4) O
	(*vi*) IV Lohagaon ..	16,918	H D (4)	10 ..	Pune (8 Km)	Pune (8 Km)	Pune (8 Km)	Pune (8 Km)	Pune (8 Km)
	(*vii*) I Pimpri Chinchwad. ..	220,966	H (23)	254	AC	Pune (8 Km)	Pune (8 Km)	Pune (8 Km)	Sh Type
	(*viii*) I Pune	1,203,351	H (137) D (1027) FC (12) TB (2) HC (15) O (19)	5,882	AS (4) C (3) AC (3) ASC (2) S (2) L (4)	2	1	6	Sh Type (70) O (44)
	(*ix*) II Pune Cantonment. ..	85,986	H (2) D (20) NH (10) FC	100 .. 71 ..	Pune (1 Km)	Pune (1 Km)	Pune (1 Km)	Pune (1 Km)	Type (6)
226	II Pune Cantonment	(See Pune Urban Agglomeration)							
227	III Purna	22,697	H (2) D (8)	12 8	Parbhani (29 Km)	Nanded (31 Km)	Aurangabad (205 Km)	Nanded (31 Km)	Type (2)
228	III Pusad	41,484	H (2) FC D (18) O	15 4 .. 10	ASC	Nanded (112 Km)	Amravati (155 Km)	Nanded (112 Km)	Type (2)
229	IV Rahimatpur ..	11,666	D (8) TB	12 ..	Koregaon (13 Km)	Satara (24 Km)	Karad (43 Km)	Karad (43 Km)	Type O
230	III Rahuri	23,721	H	14	ASC	Ahmad-nagar (37 Km)	Auranga-bad (80 Km)	Ahmad-nagar (37 Km)	Type

STATEMENT V

facilities						Number of Recreational and Cultural facilities				
Higher secondary/ Intermediate/PUC (Pre-University College) Junior College level	Secondary Matriculation	Junior secondary and middle schools	Primary schools	Adult literacy classes/ centres, others (specify)	Working women's hostels with number of seats	Stadia	Cinema	Auditoria/ Drama/ Community halls	Public libraries and reading rooms	Serial No.
(11)	(12)	(13)	(14)	(15)	(16)	(17)	(18)	(19)	(20)	(1)
										225
57	134	150	437	50	5 (370)	7	46	16	PL (41)	
1	1	1	3	2	..	..	..	..	PL (2)	
3	3	1	12	Dehu (3 Km)	..	..	..	2	..	
1	2	1	3	Pune (8 Km)	..	..	..	..	..	
1	2	1	1	Pune (16 Km)	..	..	..	..	PL (1)	
5	5	10	10	Pune (8 Km)	..	4	2	..	PL (8)	
Pune (8 Km)	2	1	3	4	..	..	..	..	PL (1)	
3	3	8	34	Pune (8 Km)	..	1	3	7	PL (6)	
25	106	107	340	34	5 (370)	2	38	6	PL (15)	
18	10	20	31	10	..	..	3	1	PL (8)	
										226
5	4	3	5	1	..	..	2	..	PL (2) RR (1)	227
8	8	8	17	1	..	..	2	1	PL (2)	228
2	3	3	6	1	..	1	1	..	PL (1) RR (1)	229
7	4	3	13	Ahmad-nagar (37 Km)	..	..	2	..	PL (2)	230

TOWN DIRECTORY

Serial No.	Class and name of Town	Population	Medical facilities: Hospitals/ Dispensaries/ T.B. Clinics	Medical facilities: Beds in Medical institutions noted in Column 4	Educational: Arts/ Science/ Commerce Colleges (of degree level and above)	Educational: Medical Colleges	Educational: Engineering Colleges	Educational: Polytechnics	Educational: Recognised shorthand, typewriting and vocational training institutions
(1)	(2)	(3)	(4)	(5)	(6)	(7)	(8)	(9)	(10)
231	V Rajapur	8,884	D (7) H O	.. 20 7	Ratnagiri (50 Km)	Miraj (145 Km)	Sangli (136 Km)	Ratnagiri (50 Km)	Type O
232	IV Rajura	10,569	H D (7)	10 6	Ballarpur (8 Km)	Nagpur (182 Km)	Nagpur (182 Km)	Wardha (167 Km)	Ballarpur (8 Km)
233	IV Ramtek	16,734	H D (4) TB O	14 6 7 ..	AC	Nagpur (42 Km)	Nagpur (42 Km)	Nagpur (42 Km)	Type (2) O (2)
234	VI Rasayani	3,651	H	50	Panvel (22 Km)	Greater Bombay (91 Km)	Greater Bombay (91 Km)	Greater Bombay (91 Km)	O
235	III Ratnagiri ..	47,036	H (14) D (45) TB NH FC O (5)	530 .. .. 109	ASC	Miraj (183 Km)	Sangli (174 Km)	1	SH (3) Type (5) O (3)
236	IV Ravalgaon ..	13,253	H	28	Malegaon (19 Km)	Dhule (70 Km)	Aurangabad (155 Km)	Dhule (70 Km)	Type
237	III Raver	20,346	D (7) FC	4 ..	Faizapur (28 Km)	Dhule (164 Km)	Aurangabad (225 Km)	Jalgaon (71 Km)	Type
238	V Revdanda	7,246	H NH D (14) HC	16	Alibag (18 Km)	Greater Bombay (148 Km)	Greater Bombay (148 Km)	Greater Bombay (148 Km)	Type
239	IV Roha Ashtami ..	11,781	D (14) O	.. 10	Alibag (60 Km)	Greater Bombay (156 Km)	Greater Bombay (156 Km)	Greater Bombay (156 Km)	Type (2)
240	III Sailu	24,779	H (3) D (10)	22 ..	ASC	Nanded (107 Km)	Aurangabad (133 Km)	Nanded (107 Km)	Type
241	V Sandor	(See Vasai Urban Agglomeration)							
242	III Sangamner ..	40,088	H D (26) O	56 .. 9	ASC	Nashik (45 Km)	Aurangabad (102 Km)	Ahmadnagar (95 Km)	Type (6) O (3)
243	I Sangli	(See Sangli Urban Agglomeration)							
	Sangli Urban Agglomeration.	**268,988**	**H (24)** **HC (3)** **D (79)** **FC (3)** **NH (8)**	**979** **16** **30**	**A** **AS (2)** **C (2)** **AC (2)** **ASC (2)** **L**	**1**	**1**	**1**	**Type (15)** **Sh Type (3)** **O (15)**
	(i) IV Madhavnagar	11,144	D (6)	..	Sangli (4 Km)	Miraj (14 Km)	Sangli (4 Km)	Sangli (4 Km)	Sangli (4 Km)
	(ii) I Miraj	105,455	D (33) H (15) HC (2) FC	30 790	ASC AC	1	Sangli (10 Km)	Sangli (10 Km)	Type (6) O (7)
	(iii) I Sangli	152,389	H (9) HC D (40) FC (2) NH (8)	189 16	A AS (2) C (2) AC ASC L	Miraj (10 Km)	1	1	Type (9) Sh Type (3) O (8)

STATEMENT V

facilities						Number of Recreational and Cultural facilities				
Higher Secondary / Intermediate / PUC (Pre-University College) Junior College level	Secondary / Matriculation	Junior secondary and middle schools	Primary schools	Adult literacy classes / centres, others (specify)	Working women's hostels with number of seats	Stadia	Cinema	Auditoria / Drama / Community halls	Public libraries and reading rooms	Serial No
(11)	(12)	(13)	(14)	(15)	(16)	(17)	(18)	(19)	(20)	(1)
Ratnagiri (50 Km)	1	2	3	Ratnagiri (50 Km)	..	..	1	..	PL (1)	231
2	2	3	4	Ballarpur (8 Km)	2 (N.A.)	..	1	..	PL (1)	232
6	5	5	9	3	..	..	1	..	PL (1)	233
2	2	1	1	Thane (52 Km)	..	..	1	2	PL (1)	234
9	10	9	21	5	4 (N.A.)	..	2	3	PL (5)	235
Malegaon (19 Km)	1	1	4	Malegaon (19 Km)	..	..	..	..	PL (2)	236
2	3	2	7	1	..	..	1	..	PL (1)	237
1	1	1	5	Thane (115 Km)	3 (N.A.)	..	1	..	PL (1)	238
Revdanda (34 Km)	1	1	6	Thane (100 Km)	..	..	1	1	PL (1)	239
3	3	3	10	2	..	..	2	3	PL (1) RR (1)	240
										241
5	6	6	19	Nashik (45 Km)	..	..	2	1	PL (1)	242
										243
[illegible]	26	26	94	23	..	2	24	4	PL (6) RR (2)	
[illegible]	1	1	4	2	..	..	1	..	PL (1)	
[illegible]	7	7	34	6	..	1	5	1	PL (3)	
20	18	18	56	15	..	1	18	3	PL (2) RR (2)	

Serial No.	Class and name of Town	Population	Medical facilities: Hospitals/ Dispensaries/ T. B. Clinics	Medical facilities: Beds in Medical institutions noted in Column 4	Educational: Arts/ Science/ Commerce Colleges (of degree level and above)	Educational: Medical Colleges	Educational: Engineering Colleges	Educational: Polytechnics	Educational: Recognised shorthand, typewriting and vocational training institutions
(1)	(2)	(3)	(4)	(5)	(6)	(7)	(8)	(9)	(10)
244	IV Sangole	14,854	D H (3)	14 14	A	Solapur (86 Km)	Sangli (102 Km)	Solapur (86 Km)	Type O (2)
245	IV Sangvi Haveli ..	11,969	H (2)	8	Pune (13 Km)	Pune (13 Km)	Pune (13 Km)	Pune (13 Km)	Pune (13 Km)
246	V Sasti	7,193	H D	2 2	Ballarpur (5 Km)	Nagpur (179 Km)	Nagpur (179 Km)	Wardha (164 Km)	Ballarpur (5 Km)
247	IV Sasvad	12,526	H D (5) HC FC	9	AC	Pune (31 Km)	Pune (31 Km)	Pune (31 Km)	Sh Type
248	III Satana	20,821	H D (5) FC	24	AC AS	Dhule (86 Km)	Aurangabad (171 Km)	Dhule (86 Km)	Type (3)
249	II Satara	83,336	D (54) H (45) FC (3) O (6)	149 250 .. 25	A C S AC ASC L	1	Karad (55 Km)	Karad (55 Km)	SH (4) Type (8) O (6)
250	IV Satara Road ..	10,867	D (6) NH FC	.. 15 ..	Koregaon (12 Km)	Satara (18 Km)	Karad (73 Km)	Karad (73 Km)	Type O
251	IV Satpur	(See Nashik Urban Agglomeration)							
252	IV Savda	15,989	D (2) O	8 21	Faizapur (8 Km)	Dhule (146 Km)	Aurangabad (207 Km)	Jalgaon (53 Km)	Faizapur (8 Km)
253	IV Savner	15,541	D O (2)	58 6	AC	Nagpur (36 Km)	Nagpur (36 Km)	Nagpur (36 Km)	Type O (2)
254	IV Sawantwadi ..	18,671	H D (14) O	49 .. 43	ASC	Miraj (220 Km)	Sangli (220 Km)	Kolhapur (169 Km)	Sh Type (2) O (2)
255	IV Sendurjana ..	17,282	H D (8) HC	8 .. 8	Warud (3 Km)	Morshi (35 Km)	Nagpur (86 Km)	Nagpur (86 Km)	Morshi (35 Km)
256	III Shahade	24,955	D (11) TB O	 12	AC	Dhule (85 Km)	Aurangabad (230 Km)	Dhule (85 Km)	Type
257	V Shahapur	8,824	H TB HC (3) D (3) FC	30	Bhiwandi (33 Km)	Greater Bombay (80 Km)	Greater Bombay (80 Km)	Greater Bombay (80 Km)	Type (2)
258	III Shegaon	31,580	H (2) FC D (13) O	60 .. 25 ..	AC	Akola (41 Km)	Khamgaon (17 Km)	Amravati (131 Km)	Type (3)
259	VI Shirgaon	3,616	HC (2) D (5) O	10	Palghar (7 Km)	Greater Bombay (95 Km)	Greater Bombay (95 Km)	Greater Bombay (95 Km)	Palghar (7 Km)
260	III Shirpur	24,013	H D (13)	56 21	ASC	Dhule (62 Km)	Aurangabad (200 Km)	Dhule (62 Km)	Type (2)

STATEMENT V

facilities						Number of Recreational and Cultural facilities				
Higher Secondary/ Intermediate/PUC (Pre-University College) Junior College level	Secondary/ Matriculation	Junior secondary and middle schools	Primary schools	Adult literacy classes/ centres, others (specify)	Working women's hostels with number of seats	Stadia	Cinema	Auditoria/ Drama/ Community halls	Public libraries and reading rooms	Serial No.
(11)	(12)	(13)	(14)	(15)	(16)	(17)	(18)	(19)	(20)	(1)
2	2	2	2	Pandharpur (32 Km)	..	..	..	..	PL (1)	244
Pune (13 Km)	1	2	2	2	..	..	..	..	PL (1)	245
1	1	1	2	Ballarpur (5 Km)	..	..	..	..	..	246
3	3	3	5	3	..	..	1	..	PL (1)	247
2	2	4	9	Malegaon (38 Km)	1 (N.A.)	..	2	1	PL (1)	248
20	15	16	23	2	..	1	6	2	PL (1)	249
2	2	3	6	1	..	..	1	..	PL (2)	250
										251
2	2	1	6	2	..	..	1	..	PL (2)	252
2	3	2	6	1	..	..	2	1	PL (2)	253
5	5	5	11	Kolhapur (169 Km)	..	..	1	1	PL (1)	254
3	3	1	4	1	..	..	1	..	PL (1)	255
2	4	5	7	2	..	..	2	..	PL (1)	256
1	7	1	4	1	..	..	1	..	PL (3)	257
4	3	4	8	Khamgaon (17 Km)	..	..	2	..	PL (1)	258
Palghar (7 Km)	2	1	6	Palghar (7 Km)	..	..	1	..	PL (1)	259
5	4	4	9	Shahade (58 Km)	..	..	3	..	PL (1)	260

Serial No.	Class and name of Town	Population	Medical facilities		Educational				
			Hospitals/ Dispensaries/ T. B. Clinics	Beds in Medical institutions noted in Column 4	Arts/ Science/ Commerce Colleges (of degree level and above)	Medical Colleges	Engineering Colleges	Polytechnics	Recognised shorthand, typewriting and vocational training institutions
(1)	(2)	(3)	(4)	(5)	(6)	(7)	(8)	(9)	(10)
261	IV Shirur	12,181	H D O	3 .. 12	AC	Ahmadnagar (51 Km)	Pune (65 Km)	Ahmadnagar (51 Km)	Type
262	V Shivatkar (Nira) ..	7,054	H D	10 1	Phaltan (34 Km)	Satara (51 Km)	Pune (73 Km)	Pune (73 Km)	Phaltan (34 Km)
263	II Shrirampur ..	55,491	H (9) NH (9) D (11) FC	229 11	AS C	Ahmadnagar (62 Km)	Aurangabad (75 Km)	Ahmadnagar (62 Km)	Type (3) O (2)
264	IV Shrivardhan ..	13,740	D (5) HC	7 ..	Mahad (50 Km)	Pune (130 Km)	Pune (130 Km)	Pune (130 Km)	Type
265	V Sindi	9,897	H D (5) O	6 2 7	Wardha (31 Km)	Nagpur (47 Km)	Nagpur (47 Km)	Wardha (31 Km)	O (2)
266	III Sinnar	21,926	D (12) EC O (2)	8 5 30	AC	Nashik (24 Km)	Aurangabad (185 Km)	Dhule (185 Km)	Type (2) O (2)
267	I Solapur	(See Solapur Urban Agglomeration)							
	Solapur Urban Agglomeration ..	**514,860**	**H (11)** **NH (16)** **TB** **D (273)** **FC (7)** **O (8)**	**913** **306** **71** **20** .. **310**	**C (2)** **AS (3)** **ASC (3)** **A** **S** **AC** **L**	**1**	..	**1**	**Sh Type (4)** **O (16)**
	I Solapur	511,103	H (11) NH (16) TB D (273) FC (7) O (8)	913 306 71 20 .. 310	C (2) AS (3) ASC (3) A S AC L	1	Sangli (188 Km)	1	Sh Type (4) O (16)
268	V Sonpeth	7,917	D (5) HC FC	4	Parli (39 Km)	Nanded (140 Km)	Aurangabad (216 Km)	Nanded (140 Km)	Parli (39 Km)
269	VI Sopara	4,337	H D (10)	10 ..	Greater Bombay (56 Km)	Greater Bombay (56 Km)	Greater Bombay (56 Km)	Greater Bombay (53 Km)	Type
270	III Talegaon Dabhade. ..	22,520	H (2) TB D (17) FC	331	AC	Pune (33 Km)	Pune (33 Km)	Pune (33 Km)	Type
271	III Talode	20,055	H D (7) TB FC O	66 10	ASC	Dhule (111 Km)	Aurangabad (259 Km)	Dhule (111 Km)	Nandurbar (23 Km)
272	III Tasgaon	26,159	H D (13) HC FC TB O	50 5 31	AC	Miraj (37 Km)	Sangli (26 Km)	Sangli (26 Km)	Type (3)

STATEMENT V

facilities						Number of Recreational and Cultural facilities				
Higher secondary/ Intermediate/PUC (Pre-University College) Junior College level	Secondary/ Matriculation	Junior secondary and middle schools	Primary schools	Adult literacy classes/ centres, others (specify)	Working women's hostels with number of seats	Stadia	Cinema	Auditoria/ Drama/ Community halls	Public libraries and reading rooms	Serial No.
(11)	(12)	(13)	(14)	(15)	(16)	(17)	(18)	(19)	(20)	(1)
2	1	1	3	1	..	..	1	..	PL (2)	261
1	2	1	3	Phaltan (34 Km)	..	..	1	..	..	262
6	10	6	10	Wari (18 Km)	..	..	3	3	PL (1)	263
3	2	2	7	Pune (130 Km)	..	..	1	1	PL (1)	264
2	2	1	6	1	..	..	..	..	PL (2)	265
2	4	5	8	Nashik (24 Km)	..	..	2	1	PL (1)	266
										267
187	36	34	283	26	4 (N.A.)	..	14	1	PL (8)	
187	36	34	283	26	4 (N.A.)	..	14	1	PL (8)	
1	2	2	2	3	..	..	1	..	PL (1)	268
Vasai (17 Km)	1	1	3	Vasai (17 Km)	..	..	..	..	PL (1)	269
3	2	2	4	6	..	..	1	1	PL (1)	270
2	2	2	8	10	..	..	2	..	PL (1) RR (1)	271
5	5	5	13	3	1 (N.A.)	..	1	..	PL (1)	272

Serial No.	Class and name of Town	Population	Medical facilities: Hospitals/ Dispensaries/ T. B. Clinics	Medical facilities: Beds in Medical institutions noted in Column 4	Educational: Arts/ Science/ Commerce Colleges (of degree level and above)	Educational: Medical Colleges	Educational: Engineering Colleges	Educational: Polytechnics	Educational: Recognised shorthand, typewriting and vocational training institutions
(1)	(2)	(3)	(4)	(5)	(6)	(7)	(8)	(9)	(10)
273	IV Telhara	11,204	H TB NH D (14)	12 .. 8 ..	AC	Akola (58 Km)	Amravati (115 Km)	Khamgaon (52 Km)	O (2)
274	I Thane	(See Thane Urban Agglomeration)							
	Thane Urban Agglomeration. ..	**389,801**	**H (15)** **D (38)** **TB** **FC** **O (18)**	**321** **..** **..** **..** **239**	**ASC**	..	..	..	**Sh Type (15)** **Type (2)** **O**
	(*i*) III Kalwa ..	30,504	D (37)	..	Thane (4 Km)	Greater Bombay (42 Km)	Greater Bombay (42 Km)	Greater Bombay (42 Km)	Type (2)
	(*ii*) III Majivade ..	49,400	D O	.. ..	Thane (4 Km)	Greater Bombay (42 Km)	Greater Bombay (42 Km)	Greater Bombay (42 Km)	Thane (4 Km)
	(*iii*) I Thane ..	309,897	H (15) D (342) TB FC O (17)	321 239	ASC	Greater Bombay (35 Km)	Greater Bombay (35 Km)	Greater Bombay (35 Km)	Sh Type (15) O
275	IV Tirora	18,452	HC D (2) FC O	10	AC	Nagpur (120 Km)	Nagpur (120 Km)	Nagpur (120 Km)	Type
276	V Trimbak	6,759	HC D (5) FC O	3 10	Nashik (27 Km)	Nashik (27 Km)	Aurangabad (188 Km)	Dhule (183 Km)	Nashik (27 Km)
277	IV Tuljapur	16,941	H D (6) FC	17	AC	Solapur (40 Km)	Sangli (228 Km)	Solapur (40 Km)	Type (2)
278	III Tumsar	34,840	H D (17)	68 ..	AC	Nagpur (93 Km)	Nagpur (93 Km)	Nagpur (93 Km)	SH (2) Type (3) O
279	II Udgir	50,564	H D (4)	53 ..	ASC (2) AC (3)	Ambejogai (97 Km)	Aurangabad (296 Km)	Latur (64 Km)	Type (2)
280	I Ulhasnagar ..	(See Ulhasnagar Urban Agglomeration)							
	Ulhasnagar Urban Agglomeration. ..	**648,671**	**H (38)** **D (484)** **FC (3)** **NH (11)** **TB** **O (14)**	**739** **82** **20** **..** **..** **50**	**A (3)** **S (3)** **C (3)** **L**	..	..	..	**Sh Type (32)** **SH (3)** **Type (5)** **O (12)**
	(*i*) II Ambarnath ..	96,347	H (4) D (38) FC O	75 50	Ulhasnagar (4 Km)	Greater Bombay (60 Km)	Greater Bombay (60 Km)	Greater Bombay (60 Km)	SH (3) Sh Type (3) O
	(*ii*) I Dombivli ..	103,222	H (2) NH (11) D (221) TB O (13)	89 .. 82	Thane (10 Km)	Greater Bombay (48 Km)	Greater Bombay (48 Km)	Greater Bombay (48 Km)	Sh Type (12) Type (3) O (4)

STATEMENT V

facilities						Number of Recreational and Cultural facilities				
Higher Secondary/ Intermediate/PUC (Pre-University college) Junior College level	Secondary/ Matriculation	Junior secondary and middle schools	Primary schools	Adult literacy classes/ centres, others (specify)	Working women's hostels with number of seats	Stadia	Cinema	Auditoria/ Drama/ Community halls	Public libraries and reading rooms	Serial No.
(11)	(12)	(13)	(14)	(15)	(16)	(17)	(18)	(19)	(20)	(1)
2	2	3	4	1	..	..	1	..	PL (3)	273
										274
7	**13**	**19**	**47**	**19**	..	..	**8**	**2**	**PL (5)**	
1	1	1	8	4	..	..	..	..	PL (2)	
1	1	1	1	Thane (4 Km)	..	..	..	1	PL (1)	
5	11	17	38	15	..	..	8	1	PL (2)	
3	3	3	6	2	..	..	1	..	PL (1)	275
1	2	1	3	Nashik (27 Km)	..	..	..	..	PL (1)	276
3	3	2	3	1	..	..	2	..	PL (1)	277
5	6	6	16	3	..	..	2	..	PL (3)	278
13	7	9	6	Deglur (50 Km)	..	..	3	..	PL (2) RR (3)	279
										280
30	**49**	**53**	**149**	**16**	..	**1**	**21**	**10**	**PL (39) RR (1)**	
3	8	1	13	4	..	..	2	2	PL (8)	
9	9	17	42	3	..	..	2	1	PL (2)	

Serial No.	Class and name of Town	Population	Medical facilities: Hospitals/ Dispensaries/ T. B. Clinics	Medical facilities: Beds in Medical institutions noted in Column 4	Educational: Arts/ Science/ Commerce Colleges (of degree level and above)	Educational: Medical Colleges	Educational: Engineering Colleges	Educational: Polytechnics	Educational: Recognised shorthand, typewriting and vocational training institutions
(1)	(2)	(3)	(4)	(5)	(6)	(7)	(8)	(9)	(10)
	(*iii*) I Kalyan ..	136,052	H (16) D (94) FC	120 .. 20	Ulhasnagar (4 Km)	Greater Bombay (54 Km)	Greater Bombay (54 Km)	Greater Bombay (54 Km)	Sh Type (12) O (6)
	(*iv*) III Katemanivali	20,028	D (2)	..	Ulhasnagar (5 Km)	Greater Bombay (40 Km)	Greater Bombay (40 Km)	Greater Bombay (40 Km)	Type
	(*v*) IV Mohone ..	19,354	H (3)	150	Chikanghar (8 Km)	Greater Bombay (60 Km)	Greater Bombay (60 Km)	Greater Bombay (60 Km)	Type
	(*vi*) I Ulhasnagar ..	273,668	H (13) D (129) FC	305	A (3) S (3) C (3) L	Greater Bombay (57 Km)	Greater Bombay (57 Km)	Greater Bombay (57 Km)	Sh Type (5) O
281	IV Umraga	16,087	D (4) H FC O (2)	.. .. 23 ..	ASC	Solapur (87 Km)	Sangli (275 Km)	Latur (64 Km)	Type
282	III Umarkhed ..	23,316	H FC	26 ..	AC	Nanded (77 Km)	Amravati (190 Km)	Nanded (77 Km)	Pusad (35 Km)
283	III Umred	33,910	H D NH TB	15 21 15 ..	AC	Nagpur (45 Km)	Nagpur (45 Km)	Nagpur (45 Km)	Sh Type (2) Type O (4)
284	IV Uran	15,168	H D (10) O	26	Panvel (24 Km)	Greater Bombay (89 Km)	Greater Bombay (89 Km)	Greater Bombay (89 Km)	Type
285	III Uran Islampur ..	33,016	D (9) H (7) FC	6 3 6	ASC AS	Miraj (50 Km)	Sangli (40 Km)	Sangli (40 Km)	Sh Type Type O
286	V Vada	9,384	H D (7) FC	8	AC (2) ..	Greater Bombay (90 Km)	Greater Bombay (90 Km)	Greater Bombay (90 Km)	Type (2)
287	IV Vadgaon Kasba ..	14,430	H (14) D (9)	25 ..	Kolhapur (13 Km)	Miraj (73 Km)	Sangli (62 Km)	Kolhapur (13 Km)	Kolhapur (13 Km)
288	IV Vadgaon Sheri ..	13,050	D (7)	..	Pune (7 Km)	Pune (7 Km)	Pune (7 Km)	Pune (7 Km)	Type
289	VI Vadner	3,651	Nashik Road (9 Km)	..	Nashik Road (9 Km)	Nashik (12 Km)	Aurangabad (173 Km)	Dhule (168 Km)	Nashik Road (9 Km)
290	III Vaijapur	20,657	D HC FC	17 5 ..	ASC	Aurangabad (65 Km)	Aurangabad (65 Km)	Aurangabad (65 Km)	Type
291	III Varangaon ..	26,553	D (2) H FC	55	AS	Dhule (130 Km)	Aurangabad (191 Km)	Jalgaon (37 Km)	Type
292	III Vasai	(See Vasai Urban Agglomeration)							
	Vasai Urban Agglomeration	**52,398**	**H (7)** **D (29)** **TB** **NH** **FC**	**54**	..	..	..	..	**Type (2)** **O (2)**

STATEMENT V

facilities						Number of Recreational and Cultural facilities				
Higher Secondary/ Intermediate/PUC (Pre-University College) Junior College level	Secondary/ Matriculation	Junior secondary and middle schools	Primary schools	Adult literacy classes/ centres, others (specify)	Working women's hostels with number of seats	Stadia	Cinema	Auditoria/ Drama/ Community halls	Public libraries and reading rooms	Serial No.
(11)	(12)	(13)	(14)	(15)	(16)	(17)	(18)	(19)	(20)	(1)
2	17	20	61	5	..	..	8	1	PL (16) RR (1)	
1	1	2	4	2	..	..	..	..	PL (1)	
1	1	1	4	2	..	..	..	1	PL (3)	
14	13	12	25	Kalyan (4 Km)	..	1	9	5	PL (9)	
2	2	3	3	Solapur (87 Km)	..	..	1	..	PL (1)	281
6	6	5	9	1	..	..	2	..	PL (1) RR (3)	282
6	1	6	11	Pauni (39 Km)	1 (34)	..	..	2	PL (4) RR (3)	283
1	2	2	5	Greater Bombay (89 Km)	..	..	1	..	PL (1)	284
5	7	7	7	Sangli (40 Km)	..	..	2	..	PL (1) RR (1)	285
2	2	2	4	30	..	..	1	..	PL (1)	286
2	2	2	7	4	..	..	1	1	PL (2)	287
Pune (7 Km)	Pune (7 Km)	Pune (7 Km)	1	Pune (7 Km)	..	..	..	..	PL (2)	288
Nashik Road (9 Km)	Nashik Road (9 Km)	Nashik Road (9 Km)	1	Nashik (12 Km)	..	..	..	..	..	289
3	3	3	14	1	..	..	2	..	PL (1)	290
1	5	1	4	Bhusawal (12 Km)	..	..	..	1	PL (1)	291
6	7	8	18	4	..	1	5	5	PL (7)	292

Serial No.	Class and name of Town	Population	Medical facilities		Educational				
			Hospitals/ Dispensaries/ T. B. Clinics	Beds in Medical institutions noted in Column 4	Arts/ Science/ Commerce Colleges (of degree level and above)	Medical Colleges	Engineering Colleges	Polytechnics	Recognised shorthand, typewriting and vocational training institutions
(1)	(2)	(3)	(4)	(5)	(6)	(7)	(8)	(9)	(10)
	(*i*) V Manikpur ..	9,531	D (11)	..	Greater Bombay (58 Km)	Greater Bombay (58 Km)	Greater Bombay (58 Km)	Greater Bombay (58 Km)	Type (2)
	(*ii*) V Sandor ..	7,927	D	..	Greater Bombay (60 Km)	Greater Bombay (60 Km)	Greater Bombay (60 Km)	Greater Bombay (60 Km)	Vasai (4 Km)
	(*iii*) III Vasai ..	34,940	H (7) D (17) TB NH FC	54	Greater Bombay (50 Km)	Greater Bombay (50 Km)	Greater Bombay (50 Km)	Greater Bombay (50 Km)	O (2)
293	IV Vengurla ..	12,339	H (3) TB FC D (10) O (3)	120 64 38	AC	Miraj (245 Km)	Sangli (245 Km)	Ratnagiri (172 Km)	Type O
294	III Virar	23,303	H (3) D (25) FC	35	Palghar (23 Km)	Greater Bombay (64 Km)	Greater Bombay (64 Km)	Greater Bombay (64 Km)	SH (2) Type (2) O
295	III Vita	24,081	HC FC H (3) D (6) O (2)	.. 27 23 9 ..	ASC	Miraj (65 Km)	Sangli (55 Km)	Sangli (55 Km)	Type (2) O
296	III Wai	24,661	H (3) D (6) NH (2) O (2)	196 .. 22 ..	AC	Satara (34 Km)	Karad (79 Km)	Karad (79 Km)	Type (3) O
297	III Wani	31,773	H FC NH D (18) O	.. 12 4	ASC	Nagpur (137 Km)	Nagpur (137 Km)	Wardha (127 Km)	Type (4) O (3)
298	II Wardha	88,495	H (4) NH FC (2) TB (2) D (63)	299 .. 25 40 ..	A S C AC	Nagpur (78 Km)	Nagpur (78 Km)	1	Type (9) Sh Type (2) O (6)
299	IV Wari	10,259	H D (2)	12 ..	Kopargaon (16 Km)	Aurangabad (60 Km)	Aurangabad (60 Km)	Aurangabad (60 Km)	Kopargaon (16 Km)
300	III Warora	34,187	H D (9) TB O	7 20 .. 10	ASC	Nagpur (110 Km)	Nagpur (110 Km)	Wardha (98 Km)	Type (4)
301	V Warthi	5,289	D O	.. 4	Bhandara (11Km)	Nagpur (72 Km)	Nagpur (72 Km)	Nagpur (72 Km)	Bhandara (11 Km)
302	III Warud	25,761	H HC FC D (15) O	15 21	ASC	Morshi (32 Km)	Nagpur (83 Km)	Nagpur (83 Km)	Morshi (32 Km)
303	VI Warwandi ..	3,713	D	..	Rahuri (15 Km)	Ahmadnagar (36 Km)	Aurangabad (90 Km)	Ahmadnagar (36 Km)	Rahuri (15 Km)

STATEMENT V

facilities						Number of Recreational and Cultural facilities				
Higher Secondary/ Intermediate/PUC (Pre-University College) Junior College level	Secondary/ Matriculation	Junior secondary and middle schools	Primary schools	Adult literacy classes/ centres, others (specify)	Working women's hostels with number of seats	Stadia	Cinema	Auditoria/ Drama/ Community halls	Public libraries and reading rooms	Serial No.
(11)	(12)	(13)	(14)	(15)	(16)	(17)	(18)	(19)	(20)	(1)
Vasai (8 Km)	1	2	2	Vasai (8 Km)	..	1	..	1	PL (3)	
1	1	1	4	Vasai (4 Km)	..	..	1	1	PL (2)	
5	5	5	12	4	..	..	4	3	PL (2)	
5	5	1	11	Ratnagiri (172 Km)	..	..	1	..	PL (1)	293
1	2	9	22	Vasai (16 Km)	..	..	2	1	PL (1)	294
3	3	3	14	3	..	..	2	1	PL (1) RR (1)	295
4	4	5	14	5	..	2	1	1	PL (1)	296
5	4	3	10	3		..	3	1	PL (4)	297
13	12	13	40	5	..	..	3	2	PL (2)	298
2	1	1	2	1	..	..	..	2	PL (2)	299
1	5	5	10	Wani (23 Km)	..	..	1	1	PL (2)	300
3	3	2	2	Bhandara (11 Km)	..	..	..	..	PL (1) RR (1)	301
2	4	4	6	6	..	..	2	1	PL (3)	302
Rahuri (15 Km)	Rahuri (15 Km)	1	1	Ahmad-nagar (36 Km)	..	..	..	..	..	303

TOWN DIRECTORY

Serial No.	Class and name of Town	Population	Medical facilities		Educational				
			Hospitals/ Dispensaries/ T.B. Clinics	Beds in Medical institutions noted in Column 4	Arts/ Science/ Commerce Colleges (of degree level and above)	Medical Colleges	Engineering Colleges	Polytechnics	Recognised shorthand, typewriting and vocational training institutions
(1)	(2)	(3)	(4)	(5)	(6)	(7)	(8)	(9)	(10)
304	III Washim	39,804	H (18) HC D (2) FC O (3)	132	AC	Akola (84 Km)	Amravati (145 Km)	Khamgaon (104 Km)	SH (2) Type (2)
305	II Yavatmal	89,071	H (3) D (51) TB FC	332 150 50 ..	A AC ASC L	Amravati (94 Km)	Amravati (94 Km)	Wardha (67 Km)	Type (5) O (4)
306	III Yawal	25,049	D (13) FC O	8 5 ..	Bhusawal (16 Km)	Dhule (134 Km)	Aurangabad (195 Km)	Jalgaon (60 Km)	Type O (2)
307	III Yevla	28,343	H (2) D (14) O	8 .. 14	AC	Nashik (77 Km)	Aurangabad (94 Km)	Aurangabad (94 Km)	Type

N.A.—Information

STATEMENT V

facilities						Number of Recreational and Cultural facilities				
Higher Secondary/ Intermediate/PUC (Pre-University College) Junior College level	Secondary/ Matriculation	Junior secondary and middle schools	Primary schools	Adult literacy classes/ centres, others (Specify)	Working women's hostels with number of seats	Stadia	Cinema	Auditoria/ Drama/ Community halls	Public libraries and reading rooms	Serial No.
(11)	(12)	(13)	(14)	(15)	(16)	(17)	(18)	(19)	(20)	(1)
6	5	5	10	Hingoli (45 Km)	..	1	2	1	PL (3)	304
3	9	8	40	7	..	..	3	..	PL (2)	305
3	4	4	7	Bhusawal (16 Km)	..	..	1	..	PL (1)	306
4	4	4	16	Malegaon (62 Km)	..	..	2	..	PL (2)	307

Not Available.

STATEMENT VI

Trade, Commerce, Industry and Banking, 1979

Serial No.	Class and name of Town	Name of three most important commodities imported			Name of three most important commodities exported			Name of three most important commodities manufactured			Number of banks	Number of agricultural credit societies	Number of non-agricultural credit societies
		1st	2nd	3rd	1st	2nd	3rd	1st	2nd	3rd			
(1)	(2)	(3)	(4)	(5)	(6)	(7)	(8)	(9)	(10)	(11)	(12)	(13)	(14)
1	II Achalpur ..	Teakwood	Raw cotton	Spinning machinery	Wooden furniture	Cotton bales	Handloom cloth	Wooden furniture	Handloom cloth	Cotton seed oil	6	2	4
2	I Ahmadnagar ..	(See Ahmadnagar Urban Agglomeration)											
	Ahmadnagar Urban Agglomeration.	(See constituent Units)											
	(i) I Ahmadnagar	Cloth	Foodgrains	Machinery, spare parts	Handloom sarees	Ayurvedic medicines	Agricultural implements	Handloom sarees	Ayurvedic medicines	Agricultural implements	27	..	43
	(ii) III Ahmadnagar Cantonment	..	..	..	..	..	..	Handloom sarees	..	..	5	..	3
3	III Ahmadnagar Cantonment	(See Ahmadnagar Urban Agglomeration)											
4	IV Ahmadpur ..	Groundnut	Raw Cottoo	Jowar	Hides	Groundnut oil	Cotton bales	Tanned leather	Groundnut oil	Cotton bales	3	35	50
5	III Akkalkot ..	Grocery	Cloth	Sugar	Groundnut	Chilli	Jowar	Stationery	Groundnut oil	Paper board	7	1	15
6	I Akola	Raw cotton	Foodgrains and vegetable	Oil seeds	Cotton bales	Seeds and Plants	Oil and Vanaspati	Cotton bales	Cotton threads and Cloth	Oil soap, Vanaspati	29	3	19
7	II Akot	Cloth	Kiranagoods	Building materials	Ginned and Hand Pressed cotton	Foodgrains	Betel leacees	Sweet oil	Dal	Electric motor pumps Agricultural implements	7	1	20
8	V Alandi	Kirana goods	Insecticides and Pesticidies	Curmura	Onions	Groundnut	Vegetables	Wax candles	..	..	2	1	3
9	IV Alibag ..	Rice	Wheat	Jowar	Dry fish	Coconut	..	..	..	..	5	1	8
10	VI Alore	Rice	Wheat	Sugar	Nachani	Wari	..	..	..	..	..	..	..
11	II Amalner ..	Foodgrains	Cotton leales	Groundnut	Cloth	Vegetables products	Groundnut oil.	Cloth	Vegetable products	Groundnut oil	9	5	9
12	IV Ambad	Sugar, Cloth, Kiranagoods	Tea, Medicines, Wheat	Cenment	Cotton leales	Jowar	Sweet oil	Cotton bales	Sweet oil	..	3	1	..
13	II Ambarnath ..	(See Ulhasnagar Agglomeartior).											

14	III Ambejogai ..	Oil seeds	Pulses	Gur	..	..	..	Rice Flakes	Sweet oil	..	8	..	1
15	I Amravati ..	Iron and Steel	Timber	Chemicals	Cotton bales	Kumkum	Wooden furniture.	Cotton seeds and oil cakes	Wooden furniture.	Kumkum	17	5	67
16	III Anjangaon ..	Raw cotton	Groundnut	..	Betel-nut	Cotton bales	Vegetable	Groundunt oil.	Handloom cloth.	Cotton bales.	3	2	4
17	III Arvi	Raw cotton	Jowar, Tur	Teak and Fire wood.	Ginned cotton	Cotton Seeds	Papad	Papad	Handloom sarees.	Cotton seed oil and cakes.	8	3	13
18	III Ashta	Sugarcane	Cloth	Rice	Groundnut	Leather	Chilli	Handloom cloth	Sugar	Tobacco	6	4	4
19	V Ashti	Groundnut	Bajra	Safflower (Oil seeds),	Jowar	Safflower Oil	Cotton bales	Safflower oil	Leather goods	Bidi	4	1	..
20	I Aurangabad ..					(See Aurangabad Urban Agglomeration)							
	Aurangabad Urban Agglomeration.					(See Constituent Units)							
	(i) I Aurangabad ..	Foodgrains	Sugar	Cloth	Raw cotton	Gur	Groundnut	Silk and Himroo cloth.	Soap	Stationery	42	4	11
	‡(ii) IV Aurangabad Cantonment	Wheat	Jowar	Rice	Skin	Mutton	Milk	Skin	..	..	..	..	..
21	IV Aurangabad Cantonment.					(See Aurangabad Urban Agglomeration)							
22	IV Ausa	Stationery	Kirana goods	Cloth	Handmade paper.	Polycster Khadi	Milk and Milk product	Handmade paper, Khadi cloth.	Bakery products.	Shoe making saite pencils.	4	2	5
23	IV Ayare					(Information not available)							
24	III Badnera ..	Sugar	Disiel	Cloth	Jute	Sweet oil	Kumkum	Sweet oil	Kumkum	..	3	1	4
25	III Balapur ..	Yarn	Jowar, Rice and Wheat	Cloth	Handloom carpets.	Raw leather	..	Handloom Carpets.	Raw leather	..	3	2	2
26	V Balkum					(Information not available)							
27	II B Ilarpur ..	Bamboo	Wood	Clay	Paper	Charcoal	Tiles	Paper	Wooden furniture.	Tiles and paper.	5	..	..
28	III Baramati ..	Sweet oil	Sugar	Rice	Sugarcane	Raw cotton	Grapes	..	..	..	12	4	2
29	II Barshi	Wheat	Rice	Raw Cotton	Jowar	Pulses	Sweet oil	Turdal	Plastic yarn	Cotton yarn	16	3	70
30	III Basmath ..	Raw cotton	Sugarcane	..	Banana	Handloom cloth.	Khandsari Sugar.	Handloom cloth.	Sweet oil	..	3	2	1
31	IV Bhagur					(See Nashik Urban Agglomeration)							
32	II Bhandara ..	Tobacco	Brass	Cloth	Brass utensils	Bidi	Handloom cloth.	Brass utensils.	Bidi	Handloom sarees.	8	1	88
33	III Bhayandar ..	Plastic raw Materials.	Steel and Iron.	Grocery	Salt	Plastic foot-wear.	Steel furniture.	Plastic foot-wear.	Steel furniture.	Salt	6	1	..

‡Column No. 12 to 14 included in Aurangabad.

STATEMENT VI—*contd.*

Serial No.	Class and name of Town	Name of three most important commodities imported			Name of three most important commodities exported			Name of three most important commodities manufactured			Number of banks	Number of agri-cultural credit societies	Number of non-agri-cultural credit societies
		1st	2nd	3rd	1st	2nd	3rd	1st	2nd	3rd			
(1)	(2)	(3)	(4)	(5)	(6)	(7)	(8)	(9)	(10)	(11)	(12)	(13)	(14)
34	I Bhiwandi ..	Cotton yarn	Kirana goods	Building materials.	Powerloom cloth.	Rice mill machinery.	..	Powerloom cloth.	Ricemill machinery.	Engineering goods.	14	1	1
35	V Bhokardan ..	Cloth	Grocery	Sugar	Jowar	Cotton bales	Gur	Sweet oil	Cotton bales	Gur	3	1	1
36	IV Bhor	Electrical goods.	Mini gllobe	Glass toys	..	..	..	Rice	..	..	7	1	4
37	IV Bhum	Wheat	Rice	Sweet oil	Jowar	Groundnut	Tur	Milk products	Handloom sarees, Terry cotton cloth.	Groundnut oil.	2	2	2
38	I Bhusawal ..	(See Bhusawal Urban Agglomeration)											
	Bhusawal Urban Agglomeration.	(See Constituent units)											
	(*i*) I Bhusawal ..	Cloth	Sugar Grocery.	Kerosene	Ayurvedic medicines.	Spun pipes	Cycle tyres and tubes.	Ayurvedic medicines.	Catalic products.	Spun pipes	12	..	11
	(*ii*) V Kandari ..	Cloth	Grocery	..	..	..	..	..	..	..	1	..	..
39	II Bid	Kerosene	Sugarcane	Sweet oil	Arhar (Pulse)	Wheat	Soap Powder	Woollen blankets.	Handloom cloth.	..	14	1	11
40	V Biloli	Jowar	Rice	Chilli cotton bales	Groundnut	Chilli powder	..	..	..	..	2	1	..
41	VI Bina	..	..	..	Vegetables	Tur dal	Jowar	Turdal	..	..	..	1	..
42	I Bombay.. Greater ..	Food grains	Machinery	Cotton bales	Clothing manufactured except yarn	Feeding stuff for animals	Iron steel	Cloth	Medicines Chemicals mechinery	Edible oil	1,132	9	10,179
43	III Buldana ..	Gur	Jowar	Raw cotton	Cotton bales.	..	..	Sweet oil	..	..	6	1	47
44	II Chalisgaon ..	Kerosene Diesel.	Cloth	Tea	Milk	Bananas	Mangoes, Mung.	Leather	Grountnut oil.	Textile cloth	9	1	43
45	I Chandrapur ..	Wheat	Rice	Bananas	Fire wood	Oil seeds	Cola	Mangalore Tiles.	Glass wares	Sweet oil	13	1	42
46	IV Chandur ..	Groundnut	Raw cotton	Wheat, Tur	Groundnut	Cotton bales	Jower	Sweet oil	Cotton bales	..	3	2	2
47	IV Chandur Bazar	Jaggery	Cloth	Grocery	Jowar	Raw cotton	Chilli	..	..	..	3	4	4
48	V Chandvad ..	Wheat	Sweet oil	Grain	Onions	Milk Tamarind.	Leather goods.	Leather goods	..	..	5	3	6
49	V Chicholi	Food grains	Kirana goods	Cloth	Cotton bales	..	..	Cotton bales	..	..	1	..	1

50	VI Chikalda ..	Cloth	Sugar	Vegetables	Teak Milk	wood	Butter	Teak wood	Milk products	..	2	1	..
51	V Chikanghar ..	(Information not available)									..	..	44
52	III Chikhli	Raw cotton	Jowar	Wheat	Cotton bales	..	..	Tobacco processing.	Vegetable oil	Ice	5	1	4
53	III Chiplun	Food grains	Edible oil	Gur	Mangoes	Fire wood	Cashewnut	Cashewnut oil.	Ayurvedic medicines.	..	8	2	16
54	V Chole	..	..	..	..	(Information not available)			..	..	1	..	..
55	III Chopda ..	Cloth	Sugar	Kirana articles.	Cotton bales	Foodgrains	Cotton seed oil.	Cotton yarn	Cotton seed oil.	Bullock carts	5	7	5
56	V Dabhol	Rice	Wheat	Edible oil	Fish	Mangoes	Betalnuts	..	..	..	2	..	..
57	V Dahanu	(See Dahanu Urban Agglomeration)											
	Dahanu Urban Agglomeration.	(See constituent units)											
	(*i*) V Dahanu ..	Edible oil	Cloth	Kirana articles.	Fish	Grass	Chikoo	Balloons	Stainless steel utensils.	Wooden toys	3	1	1
	(*ii*) V Malyan ..	Edible oil	Cloth	Kirana articles.	Fish	Grass	Chikoo	Balloons	Iron furniture.	Plastic bangles.	3	..	2
58	V Dapoli Camp ..	Rice	Wheat	Edible oil	Mangoes	Coconut	Betalnut	..	..	..	5	..	1
59	IV Darwha ..	Ice	Groundnut	Rice and Raw materials	Ice candy	Edible oil	Cotton bales	Ice candy	Edible oil	Cotton bales	2	1	16
60	III Daryapur Banosa.	Raw cotton	Gram	Jowar	Cotton bales	Wheat	Oil seeds	Cotton bales	..	..	4	7	1
61	IV Dattapur Dhamangaon.	Wheat	Rice	Raw cotton	Cotton bales	Oil cakes	Bidi	Cotton seed oil.	Sweet oil	Bidi	3	1	4
62	IV Daund	(See Daund Urban Agglomeration)											
	Daund Urban Agglomeration.	(See constituent units)											
	(*i*) IV Daund ..	Cloth	Sweet oil	Hardware	Bricks	Soap	Gur	Bricks	Soap	Gur	4	1	..
	(*ii*) III Daund (NM)	Cloth	Edible oil	Bidi	Soap	..	..	Soap	..	..	6	1	..
63	III Daund (NM) ..	(See Daund Urban Agglomeration)											
64	VI Davlameti ..	(Information not available)											
65	III Deglur	Raw Cotton	Groundnut	Paddy	Cotton bales	Jawar	..	Handloom cloth.	Steel Buckets	..	6	3	2
66	V Dehu	(See Pune Urban Agglomeration)											
67	III Dehu Road Cantonment.	(See Pune Urban Agglomeration)											
68	II Deolali Cantonment.	(See Nashik Urban Agglomeration)											
69	IV Deoli	Raw cotton	Edible oil seeds	Wood	Cotton bales	Cotton seed oil, Oil cakes	Saw wood	Ayurvedic Medicines.	Wooden toys	Bidi	3	1	3

STATEMENT VI—*contd.*

Serial No.	Class and name of Town	Name of three most important commodities imported			Name of three most important commodities exported			Name of three most important commodities manufactured			Number of banks	Number of agricultural credit societies	Number of non-agricultural credit societies
		1st	2nd	3rd	1st	2nd	3rd	1st	2nd	3rd			
(1)	(2)	(3)	(4)	(5)	(6)	(7)	(8)	(9)	(10)	(11)	(12)	(13)	(14)
70	IV Desaiganj ..	Rice	Kirana goods, Cloth.	Sweet Oil	Bamboo	..	..	Poha	Cement Tiles	Bamboo	3	1	..
71	IV Deulgaon Raja	Cloth	Gur	Safflower	Cotton bales	Milk	Powerloom, Handloom Cloth.	Powerloom and Handloom cloth.	Sweet oil	Cotton bales	5	2	18
72	III Dharangaon	Cloth	Yarn for powerloom and handloom.	Kirana articles, Wood and Iron.	Raw cotton, Jowar, Wheat.	Groundnut	Sugarcane and Bananas.	Bullock carts	Powerloom cloth.	Handloom sarees.	3	3	6
73	IV Dharamabad ..	Chilli	Paddy	Oil seeds	Chilli Power	Poha	..	Poha	Curmura	..	3	4	..
74	IV Dharur	Cloth, Kirana goods.	Hybrid jowar	Groundnut	Bajra	Turdal	..	Groundnut oil.	..	..	2	1	..
75	I Dhule	Iron and Steel.	Yarn and Synthetics.	Cement	Milk	Sarees, Cloth	Vegetable ghee.	Metal products.	Sarees	Vegetable ghee.	28	3	44
76	III Digras	Cloth	Food grains	Groundnut	Cotton bales	Jowar	Turdal	Edible oil	Turdal	Straws	4	4	4
77	I Dombivli ..	(See Ulhasnagar Urban Agglomeration)											
78	III Dondaicha ..	Foodgrains	Groundnut	Chilli	Starch	Groundnut oil.	Cotton bales	Starch	Groundnut oil.	Cotton bales	6	1	5
79	V Dudhani ..	Stationery	Cloth	Hardware	Betal leaves	Foodgains	Bananas and Edible oil.	Edible sweet oil.	..	..	2	..	..
80	IV Eklahare ..	Hard coal	Steel	Cement, Salt	..	..	..	..	..	..	1	1	1
81	III Erandol	Fertilizers	Cotton yarn	Kirana goods	Powerloom cloth	Bananas	Foodgrains	Powerloom cloth.	Groundnut oil.	Paper	4	1	10
82	IV Faizpur ..	Groundnut	Wheat	Fire wood	Bananas	Cotton bales	Jowar	Ginned cotton.	Edible oil	..	3	1	1
83	IV Gadhinglaj ..	Groundnut	Chilli	Foodgrains	Chilli powder	Grocery	Raw cotton	Plastic bags	Groundnut oil	Poha	10	1	9
84	IV Gajabandhan Patharli.	(Information not available)									1	..	..
85	IV Gandhinagar ..	(See Kolhapur Urban Agglomeration)											
86	IV Gangakhed ..	Cloth	Chilli	Rice, Edible oil.	Jowar	Leather	Murmura, Poha.	Murmura	Poha	..	4	1	3

87	IV Gangapur ..	..	Jowar	Wheat	Bajra	Sugar	Vegetables	..	Sugar	..	..	4	1	3
88	IV Georai ..	..	Sugar	Rice	Wheat	Jowar	Pulses	..	Groundnut oil.	..	..	3	1	..
89	V Ghansoli ..	..					(Information not available)			..	..	1	..	..
90	IV Ghatanji	..	Raw cotton	Cloth	Jowar	Cotton bales	Timber	*Tendu* leaves.	Cotton bales	Groundnut oil.	..	3	2	12
91	IV Ghugus	..	Wheat	Jowar	Pulses	Rice	Coal	..	Cement	..	..	3	1	..
92	I Gondiya ..	..	Foodgrains	Cloth	Cutlery	Bidi	Bone Powder	Rice	Bidi	..	..	12	3	46
93	V Goregaon	..	Paddy	Nachani	Wari	..	..	..	Copper and Brass tin.	..	..	4	..	..
	I Bombay Greater	..	Foodgrains	Machinery	Cotton bales	Clothing manufactured except yarn.	Feeding stuff for animal.	Iron Steel	Cloth	Medicines, Chemicals, Machinery.	Edible oil	1,132	9	1,017
94	III Hadapsar	..					(See Pune Urban Agglomeratine)							
95	IV Hadgaon	..	Jowar	Wheat	(Raw cotton)	Cotton bales	..	..	..	..	..	2	..	..
96	VI Harnai ..	..	Rice	Wheat	Edible oil	Fish	Mangoes	..	..	..	..	1	..	..
97	II Hinganghat	..	Raw cotton	Wheat, Jowar, Tur.	Oil seeds	Textile cloth and Handloom sarees.	Cotton bales	Sweet oil	Textile cloth, Handloom sarees.	Edible oil	Cotton bales	8	2	20
98	III Hingoli	..	Raw cotton	Foodgrains	Vegatable	Cotton bales	Wheat	Spices	..	..	..	5	1	7
99	I Ichalkaranji	..	Cotton yarn	Colours and chemicals.	Machinery spare parts.	Dhoti and Sarees.	Machinery	Powerloom sarees.	Dhoti and sarees.	Machinery	Powerloom sarees.	21	1	7
100	III Igatpuri ..	..	Foodgrains	Cloth	Sweet oil	Rice	Eggs	..	..	..	..	5	1	4
	V Indapur ..	..	Foodgrains	Groundnut	Gur	Jowar	Bajra	..	Bricks	Wooden materials.	..	2	2	2
102	IV Jalgaon	..	Foodgrains	Edible oil	Sugar	Cotton bales	Jowar	Groundnut	Cotton bales	Groundnut oil.		5	1	4
103	I Jalgaon ..	..	Tea	Sweet oil	Cloth	Cotton bales	Bananas	..	Cotton bales	Textile cloth	..	20	2	..
104	I Jalna ..	..	Rice	Groundnut	Raw cotton	Ginned cotton	Turdal wood	Jowar	Sweet oil	Ginned cotton	..	16	1	63
105	V Jawhar ..	..	Cloth	Wheat	Wari	Coal	Wood	..	Soap	..	..	2	5	..
106	III Jaysingpur	..	Tobacco	Groundnut	Grains	Processed tobacco	Bidi	..	Processed Tobacco.	Bidi	..	11	4	5
107	V Jejuri ..	..	Sugar	Cloth	Coconut	Vegetable	Onions	Temple oil lamps	Temple oil lamps.	Bricks	..	3	1	2
108	III Jintur ..	..	Cloth	Kirana articles.	Sweet oil	Raw cotton	Jowar, pulses	Gur. Oil seeds.	..	..	..	5	1	7
109	IV Junnar ..	..	Groundnut	Kardai seeds	Steel raw materials.	Edible oil	Vegetables	Flowers	Edible oil	Nylon thread	Handmade paper.	6	4	6

STATEMENT VI—*contd.*

Serial No.	Class and name of Town	Name of three most important commodities imported			Name of three most important commodities exported			Name of three most important commodities manufactured			Number of banks	Number of agricultural credit societies	Number of non-agricultural credit societies
		1st	2nd	3rd	1st	2nd	3rd	1st	2nd	3rd			
(1)	(2)	(3)	(4)	(5)	(6)	(7)	(8)	(9)	(10)	(11)	(12)	(13)	(14)
110	III Kabnur	..	..	..	Sugar	Country Liquor	Compost	Sugar	Country liquor.	Compost	1	1	..
111	IV Kagal	Cloth	Foodgrains	Sugar	Sugarcane	Groundnut	Jowar	Gur	Chappals	..	5	1	19
112	III Kalamb ..	Iron ore	..	..	Sugar	Cement	Wine	Sugar	Cemout	Machinery	4	1	1
113	IV Kalamb ..	Machinery	Drugs	Wheat, Rice	Leather	Groundnut	Sweet oil	Confectionery	Sweet oil	..	3	2	..
114	IV Kalamnuri ..	Sweet oil	Cloth	Cutlery	..	..	..	Shoes	Wooden furniture.	..	3	3	4
115	IV Kalas	(Information not available)											
116	V Kalmeshwar ..	Steel plates	Cloth	Grocery	Gas cylinders	Jowar	Oranges	Gas cylinders	Handloom cloth.	..	3	2	4
117	III Kalwa	(See Thane Urban Agglomeration)											
118	I Kalyan	(See Ulhasnagar Urban Agglomeration)											
119	II Kamptee ..	(See Nagpur Urban Agglomeration)											
120	IV Kamptee Cantonment	(See Nagpur Urban Agglomeration)											
121	V Kandari ..	(See Bhusaval Urban Agglomeration)											
122	IV Kandhar ..	Cloth	Grocery	Groundnut				Cotton bales	Gur	..	4	1	..
123	IV Kanhan (Pipri)	Machinery	Tea	Pulp materials	Steel pipes	Coal	..	Steel pipes	Paper	..	3	1	6
124	VI Kankavli ..	Rice	Wheat	Sugar	Cottpn bals	Gur	Jowar	..	..	..	3	..	..
125	IV Kannad ..	Cloth	Grocery	Edible oil, Sugarcane	Mangoes	Cotton bales	Orange, Mosambi	Sugar	Gur	Ginned cotton.	3	4	4
126	II Karad	Cloth	Kirana articles	Jowar	Gur	Groundnut	Turdal	Glass articles	Fire bricks	Groundnut oil.	20	2	11
127	III Karanja ..	Raw cotton	Gram, pulses	Groundnut	Edible oil	Cotton seeds	Cotton bales	Plastic ropes	Cotton bales	Surgical cotton.	6	2	1
128	V Karjat	Wheat, Jowar, Edible oil, Sugar	Grocery, Cement, Cloth	Vegetables, Fruits	Rice and Milk	Forestwood and coal	Hair oil	Small plastic articles.	Hair oil	..	5	2	4
129	IV Karmala ..	Jowar	Safflower	Chilli	Sweet oil	Paper	..	Sweet oil	Paper	..	5	1	4

130	III Katemanivali ..				(See Ulhasnagar Urban Agglomeration)								
131	III Katol	Raw cotton	Foodgrains	Mangoes	Cotton bales	Orange	Groundnut	Sweet oil	Bricks	Ginned cotton	5	..	..
132	V Kegaon	Barleyfood	..	..	Rice	..	..	Rice	..	..	..	..	..
133	IV Khadkavasla ..				(See Pune Urban Agglomeration)								
134	II Khamgaon ..	Raw cotton	Groundnut	Cotton seeds and other seeds	Cotton bales	Groundnut	..	Cotton bales	Edible oil	Cotton seed oil.	11	2	17
135	IV Khapa	Cotton yarn	Foodgrains	Cloth	Handloom sarees and cloth	Manganese ore	Vegetable	Handloom and sarees.	Bricks	..	2	1	2
136	IV Khed	Rice	Edible oil	Gur	..	..	..	Cloth steel .. utensils.	Ice	..	4	1	..
137	III Khopoli ..	H. R. Coils, M. S. Scrap	Steel beams	Alkyle, Benezene	Steel pipes	Acetic acid	Paper	Steel pipes	Acetic acid	Paper	8	1	10
138	V Khuldabad ..	Wheat	Jowar	Oil seeds	Gur	Edible oil	..	Gur	Edible oil	..	3	2	2
139	IV Kinwat	Jowar	Raw cotton	Rice	Timber	Gur	Pulses	Timber	Gur	..	3	1	..
140	Kirkee Cantonment				(See Pune Urban Agglomeration)								
141	III Kirloskarwadi	Casting iron	Moulding sand	Charcoal	Electric motors	Valves	Lathe machinery parts	Electric motors.	Valves	Lathe machinery.	9	4	3
142	I Kolhapur ..				(See Kolhapur Urban Agglomeration)								
	Kolhapur Urban Agglomeration				(See Constituent Units)								
	(i) IV Gandhinagar	Cloth	Stationery	Hosiery	Biscuits	Confectionery	Plastic bags			Chappals.	78	7	453
	(ii) I Kolhapur ..	Machinery spare parts	Threading machinery	Pig iorn	Oil engine and spares	Gur	Kolhapuri chappals	Biscuits and lemon drops.	Umbrellas	Plastic bags	3	..	1
143	IV Kolshet ..				(Information Not available)			Oil engines	Gur	Kolhapuri	1	..	..
144	III Kopargaon ..	Sweet oil	Fertilizers	..	Gur	Cement pipes	Sugar	Gur	Cement pipes	Sugar	8	12	13
145	IV Koregaon ..	Cloth	Sugar	Pulses	Beef	Vegetables	Potatoes	Groundnut	..	..	6	2	8
146	IV Kulgaon ..	Rice	Wheat	Jowar	..	..	..	..	..	..	2	..	1
147	IV Kundalvadi ..	Jowar	Gur	Wheat	Chilli	Groundnut	Linseed	Poha	Rice	Chilli powder	2	1	7
148	IV Kurduvadi ..	Cloth	Sugar	Foodgrains	Grocery	Chilli	Pulses	Sweet oil	Railway carriages and wagons	..	6	1	5
149	IV Kurundvad ..	Sugar	Tobacco	Milk	Shoes	Powerloom Cloth	Gur	Shoes	Powerloom cloth	Gur	12	1	11
150	V Lasalgaon ..	Rice	Fruits	Pulses	Onions	Baira	Wheat	..	..	..	5	4	..
151	I Latur	Groundnut	Kardar	Raw cotton	Gur	Cotton yarn	Urd	Hydrogenated oil	Cotton yarn	Gur	15	1	23

STATEMENT VI—*contd.*

Serial No.	Class and name of Town	Name of three most important commodities imported			Name of three most important commodities exported			Name of three most important commodities manufactured			Number of banks	Number of agricultural credit societies	Number of non-agricultural credit societies
		1st	2nd	3rd	1st	2nd	3rd	1st	2nd	3rd			
(1)	(2)	(3)	(4)	(5)	(6)	(7)	(8)	(9)	(10)	(11)	(12)	(13)	(14)
152	IV Lonagaon ..				(See Pune Urban Agglomeration)								
153	III Lonavala ..	Alloy steel	Wheat	Chemicals for paint industry	Ball bearings	Sweet chikki	Distemper manures	Ball bearings	Distemper, manures	Sweet chikki	9	..	5
											..	..	1
154	IV Madhavnagar ..				(See Sangli Urban Agglomeration)								
155	V Mahabaleshwar	Wheat	Jowar	Bajra	Honey	Straw berries	Vegetables	Walking sticks	Leather products	..	4	1	..
156	IV Mahad	Tobacco	Gur	Tea	Rice	Copper and brass utensils	Wari, Nachani	Copper and Brass utensils	Bidi	Handmade paper, Bricks	7	..	1
157	IV Maindargi ..	Jowar	Wheat	Rice	Groundnut	..	..	Sarees	Cloth	Dhoties	2	1	3
158	VI Majari				(Information not available)								
159	III Majivade ..				(See Thane Urban Agglomeration)								
160	I Malegaon ..	Chemicals	Foodgrains	Cotton yarn	Handloom sarees	Grey cloth	Mutton	Powerloom spare parts	Grey cloth	Soap	18	3	25
161	III Malkapur ..	Cloth	Sugar	Kerosene	Jowar	Chilli	Cotton bales	Sweet oil	Aluminium utensils	..	7	2	9
162	VI Malkapur ..	Cloth	Foodgrains	..	Gur	Onions	Rice	..	..	..	5	1	4
163	IV Malwan ..	Rice	Wheat	Sugar	Cashewnuts	Mangoes	Fish	Wax candles	Cashewnut, oil	Bidi	7	1	..
164	V Malyan				(See Dahanu Urban Agglomeration)								
165	IV Mangalvedhe ..	Wheat	Rice	Oil seeds	Jowar	Karadi	Raw cotton	Cotton bales	..	..	4	2	2
166	IV Mangrulpir ..	Gur	Wheat	Groundnut oil	Jowar	Tur	Cotton bales	Cotton bales	..	..	2	2	..
167	I Manikpur ..				(See Vasai Urban Agglomeration)								
168	III Manjlegaon ..	Wheat	Sugar	Kerosene	Groundnut	Jowar	Cotton bales	Groundnut oil	Ginning and pressing of cotton	Dal	6	2	5
169	III Manmad ..	Ketki fibre	..	..	Onions	Raw bones	..	..	..	..	5	2	8

170	III Manwath	..	Cloth	Machinery	Animal food	Jowar	Cotton bales	Oil seeds	Groundnut oil	Handloom cloth	..	3	1	1
171	VI Matheran	..	Foodgrains, vegetables	Leather	Building materials	Leather good	Chikki and Honey	Sticks and articles for presentation	Shoes, Chappals Bags	Chikki	Sticks and articles for presentation	1	..	4
172	III Mehkar	..	Raw cotton	Groundnut	Gur	Cotton bales	Wheat	Mung	Cotton bales	..	..	6	3	3
173	IV Mhasvad	..	Cloth	Foodgrains	Edible oil	Cotton bales	Sarees	Wool	Sarees	Cotton bales	Woollen blankets	4	3	..
174	I Miraj ..	..	(See Sangli Urban Agglomeration)											
175	V Mohadi ..	..	Cotton thread	Cloth	Colours	Handloom cloths	Rice	Vegetables	Handloom cloth, Sarees	Rice	..	2	2	..
176	IV Mohone	..	(See Ulhasnagar Urban Agglomeration)											
177	V Mohpa ..	..	Rice	Pulses	Wood figer	Cotton bales	Wheat	Oranges	Woolen blankets	Cotton bales	..	2	3	2
178	III Morshi ..	..	Wheat	Rice	Gram	Jowar	Raw cotton	..	..	..	..	3	5	..
179	V Mowad ..	..	Foodgrains	Oil seeds	Pesticides	Handloom cloth	Oranges	Cotton bales	Handloom cloth	Cotton bales	..	2	1	3
180	V Mudkhed	..	Rice	Sweet oil	Kerosene	Bananas	Vegetables	..	..	..	..	2	1	..
181	IV Mukhed	..	Rice	Wheat	Oil seeds	Jowar	Cotton bales	Sugarcane	Cotton bales	..	..	4	1	..
182	III Mumbra	..	(Information not available)											
183	V Murgud	..	Medicines	Cloth	Sweet loil	Rice	Groundnut	Milk	Rice	..	..	3	2	2
184	III Murtizapur	..	Sugar	Wood	Cloth	Cotton bales	Cotton seeds	Oilcakes	Cotton bales	Oil cakes	Sweet oil	5	1	4
185	IV Murud ..	..	Foodgrains	Kirana articles	Cloth	Rice	Betelnut	Fish	..	..	..	4	2	2
186	IV Murud	..	..	..	..	Jowar	Groundnut	Tur	..	..	..	4	1	1
187	III Nagaon	..	Ambadi	Leather	..	Cloth	Plastic materials	Small bobbins	Cloth	Plastic materials	Small bobbins	..	..	..
188	I Nagpur ..	..	(See Nagpur Urban Agglomeration)											
188	Nagpur Urban Agglomeration		(See Constituent Units)											
	(i) II Kamptee	..	Thread	Bidi leaves and Tobacco	Foodgrains	Bidi	Handloom sarees	Vegetables	Bidi	Handloom sarees	..	5	1	3
	(ii) IV Kamptee Cantonment		Wheat	Milk	Vegetables	Sand	Earthen ware	Jowar	Earthen ware	Country tiles	..	1	..	5
	(iii) I Nagpur	..	Plastic materials	Raw cotton	Medicines	Leather	Cloth	Iron and steel	Textile cloth	Timber	Sweet oil	18	..	261
189	V Naldurg ..	..	Foodgrains	Cloth	Urd	Milk	Fish	Chemical manures	Chemical manures	Bricks	..	2	1	5

STATEMENT VI—*contd.*

Serial No.	Class and name of Town	Name of three most important commodities imported			Name of three most important commodities exported			Name of three most important commodities manufactured			Number of banks	Number of agri-cultural credit societies	Number of non-agri-cultural credit societies
		1st	2nd	3rd	1st	2nd	3rd	1st	2nd	3rd			
(1)	(2)	(3)	(4)	(5)	(6)	(7)	(8)	(9)	(10)	(11)	(12)	(13)	(14)
190	I Nanded	Iron and steel sheets	Zinc	Chemical yarn, Teak wood	Textiles Cloth	Cotton seed oil	Furniture	Brass utensils, Steel and wooden furniture	Cotton seed oil	Textile cloth	29	957	882
191	IV Nandgaon ..	Cloth	Machinery	Sugar	Sweet oil	Groundnut	Onions	Sweet oil	Shampoo powder	Bidi	7	2	5
192	III Nandura ..	Raw cotton	Vegetables	Gram	Ginned cotton	Cotton seeds	Vegetable oil	Sweet oil	Urd dal	Butter plant	5	2	2
193	II Nandurbar ..	Hard ware	Wood	Cloth	Chilli	Groundnut	Foodgrains	Edible oil	Bricks	Match box	11	1	35
194	IV Narkhed ..	Kirana goods	Cloth	Sweet oil	Oranges	Cotton bales	Foodgrains	Boxes (for exporting oranges)	Ginned cotton	..	3	7	4
195	III Narpoli ..	Ambadi	Leather	..	Powerloom cloth	..	..	Powerloom cloth	..	..	1	1	..
196	I Nashik				(See Nashik Urban Agglomeration)								
	Nashik Urban Agglomeration				(See Constituent Units)								
	(i) IV Bhagur ..	Rice	Groundnut	..	Groundnut oil	Potatoes	..	Groundnut oil	..	..	3	1	1
	(ii) II Deolali Cantonment	Foodgrains	Cloth	Sweet oil	Wooden furniture	Electric bulbs	Ink	Wooden furniture	Electric bulbs	Ink	5	1	6
	(iii) I Nashik ..	Cloth	Motor and spare parts	Tendu leaves	Bidi and Grapes	Iron metal	Ayurvedic Medicines	Iron metal	Bidi	Ayurvedic medicines	22	4	66
	(iv) II Nashik Road Deolali	Foodgrains	Sugar	Petroleum products	Onions	Vegetables	Postal stationery	Tooth powder	Electric goods	Postal stationery	9	1	4
	(v) IV Satpur ..	Nylon moulding powder	Aluminium foils	CR/HR sheets	Self locking nuts	Paper pins	Wire nails	Engineering materials	Electronic materials	Cement	7	..	..
197	II Nashik Road Deolali.				(See Nashik Urban Agglomeration)								
198	IV Nawapur ..	Tur	Groundnut	Timber	Pulses	Groundnut oil	Soap	Groundnut oil	Soap	..	4	1	8
199	V Neral	Wheat, Jowar, Edible oil, Bajra	Grocery	Vegetables and fruits	Rice and milk	Plastic articles	Rolling steel beams	Plastic articles	Rolling steel beams	Bricks	2	1	2

200	IV Nilanga ..	Jowar	Groundnut	Tur (Arhar)	Groundnut oil	Safflower	Jute	Handloom cloth	Sweet oil	..	4	2	2
201	III Osmanabad ..	Raw iron	Steel	Machinery	Textiles	Leather	Foodgrains	Engineering goods, Rubber and plastic goods	Leather	Chemicals	9	3	3
202	III Ozar	Cloth	Electric motors	Medicines	Grapes	Onion	..	Fertilizers	Aeroplanes	Household copper utensils	5	2	6
203	III Pachora ..	Groundnut	Raw cotton	Foodgrains	Groundnut oil	Cotton bales	Oilseeds	Vanaspati	..	..	4	1	6
204	III Paithan ..	Cloth	Petrol, Diesel	Grocery	Handloom	Jowar	Sugarcane	Handloom sarees	Bricks	Wooden furniture	5	2	2
205	IV Palghar ..	Medicines	Foodgrains	Sweet oil	Grass	..	..	Rubber products	Ice	..	5	..	..
206	V Panchgani ..	Foodgrains	Vegetables	Cloth, Eible oil	Fruit jam	Honey	Leather goods	Fruit jam	Leather products	..	4	2	..
207	IV Pandharkaoda..	Cloth	Sweet oil	Rice	Timber	Cotton bales	Tendu leaves	Timber	..	..	3	3	3
208	II Pandharpur ..	Cloth and Engine materials	Sugar	Medicines	Jowar	Wheat	Sugarcane	Agarbatti	Snuff	Parched Rice	13	1	6
209	VI Panhala ..	Wheat, Gur	Cloth	Medicines	..	..	..	..	..	..	3	..	2
210	III Panvel	Iron	Cloth	Cement	Salt	Bullock cart wheels	Rice	Salt	Bullock cart wheels	Rice	10	1	4
211	IV Paranda ..	Tur	Sugar	Cloth	Jowar	Kardai	Groundnut	Sweet oil	Bakery products	Gur	5	2	3
212	I Parbhani	Sugar	Sweet oil	Rice	Cotton bales	Pulses	Jowar	Wooden furniture	Sweet oil	Hose pipes	16	10	20
213	III Parli	Cloth	Machinery parts	Kirana articles	Groundnut oil	Foodgrains	Cotton bales	Electric bulbs	Aluminium utensils	Wooden furniture	7	2	5
214	III Parola	Rice	Gur, Sugar	Vegetable oil	Jowar	Bajra	Urd, Mung	Sarees	..	..	4	1	4
215	IV Partur	Raw cotton	Tur	Sweet oil	Sugar	Rice	..	Sweet oil	Cotton bales	..	4	9	12
216	IV Pathri							Cotton bales	..	..	5	1	5
217	IV Patur	Raw cotton	Foodgrains	Cloth	Cotton bales	Agricultural implements	Fire wood	Agricultural implements	..	..	3	1	..
218	IV Pauni	Wheat	Groundnut	Chilli	Rice, Urd	Handloom sarees	Mung	Edible oil	Handloom sarees	Bricks	3	2	9
219	IV Pen	Salt, Tobacco	Wheat	Jowar	Poha	..	..	Statues and Idols of plasters	Cement products	Card boards	6	1	7
220	V Peth Umri ..	Sweet oil	Sugar	Cigarettes and Bidis	Cotton bales	Jowar	Wheat	Ghee	Footwear	Cloth	3	1	..

STATEMENT VI—*contd.*

Serial No.	Class and name of Town	Name of three most important commodities imported			Name of three most important commodities exported			Name of three most important commodities manufactured			Number of banks	Number of agri-cultural credit societies	Number of non-agri-cultural credit societies
		1st	2nd	3rd	1st	2nd	3rd	1st	2nd	3rd			
(1)	(2)	(3)	(3)	(5)	(6)	(7)	(8)	(9)	(10)	(11)	(12)	(13)	(14)
221	III Phalthan ..	Sugarcane	Cloth	Sweet oil	Sugar	Cotton bales	Gur	Sugar	Cotton bales	Gur	12	1	58
222	I Pimpri-Chinchwad	(See Pune Urban Agglomeration)											
223	VI Pophali ..	Rice	Wheat	Sugar	Paddy	Nachani	Wari	..	..	..	1	..	..
224	III Pulgaon ..	Rice	Raw cotton	Wheat	Textile cloth	Jowar	Ginned cotton	Sweet oil	Textile cloth	Ginned cotton.	5	1	11
225	I Pune	(See Pune Urban Agglomeration)											
	Pune Urban Agglomeration	(See Constituent units)											
	(*i*) V Dehu ..	Foodgrains	Cloth	Utensils	..	..	..	..	..	..	1	..	..
	(*ii*) III Dehu Road Cantonment.	(Information not available)											
	(*iii*) III Hadapsar	(Information not available)											
	(*iv*) IV Khadak-vasla.	Rice	Wheat	Jowar	..	..	..	..	..	..	1	..	..
	(*v*) II Kirkee Cantonment.	Foodgrains	Grocery	..	Pickles	Manufacturing furnace products.	..	Pickles	Ammunition	..	7	..	2
	(*vi*) IV Lohagaon	(Information not available)											
	(*vii*) I Pimpri Chinchwad.	Stainless steel sheets.	Turba charger	Rubber and Raw plastic powder.	Truck chassis	Scooters, Rickshaws, matadors.	Radio, Electronic parts.	Chemicals	Scooters, Rickshaws, Matadors.	Truck chassis, Nylon thread.	33	..	2
	(*viii*) I Pune ..	Cloth	Foodgrains	Hardware	Bidi	Brass utensils	Machinery	Machinery	Brass utensils	Bidi	220	1	482
	(*ix*) II Pune Cantonment.	Foodgrains	Stationery	Cloth	Ice	Sweetmeats	Bakery products.	Ice	Sweetmeat	Bakery products.	10	..	..
226	II Pune Cantonment	(See Pune Urban Agglomeration)											
227	III Purna	Groundnut	Raw cotton	Wheat	Sweet oil	..	..	Tiles	Sweet oil	Bricks	3	2	3
228	III Pusad	Rice	Wheat	Gram	Jowar	Tur	Urd	Sweet oil	Gur	Tur dal	5	7	23
229	IV Rahimatpur ..	Cloth	Sugar	Foodgrains	Groundnut	Wooden Beams.	Sugarcane	Ayurvedic medicines.	Nut Bolts	..	2	1	3

230	III Rahuri	Raw cotton	Sugarcane	..	Sugar	Fruits	Cloth	Sugar	Cloth	..	10	3	1
231	V Rajapur	Gur	Sugar	Tea	Mango slices	Cashewnuts	Alphonso mangoes.	..	..	..	4	1	1
232	IV Rajura	Foodgrains	Cement	Cloth	Jowar	Tiles	..	Tiles	Pipes	Bakery products.	3	1	..
233	IV Ramtek ..	Cloth	Manganese-ore.	Grocery	Rice	..	..	Rice	..	..	4	1	2
234	IV Rasayani ..	Grocery	Fruits	Milk and Poultry	Vegetables	Rice	..	Chemicals	..	..	2	..	2
235	III Ratnagiri ..	Rice	Grocery	Cement	Mangoes	Fish	..	..	Fish, Prawns	..	14	..	48
236	IV Ravalgaon ..	Wheat	Bajra	Rice	Sugar	Confectionery	..	Sugar	Confectionery	..	1	1	1
237	III Raver	Oil seeds	Rice	Wheat	Bananas	Cotton seeds	Jowar ..	..	..	..	4	3	..
238	V Revdanda ..	Wheat	Jowari	Rice	Coconut	..	..	..	..	..	3	1	1
239	IV Roha Ashtami	Raw materials of Copper and Brass	Medicines, Bajra.	Cutlery, Kirana	Rice	Poha	Copper and Brass pots.	Rice	Poha	Copper Brass pots.	5	1	..
240	III Sailu	Raw cotton	Cloth	Foodgrains	Cotton bales	Hosiarty	..	Hosiery	Fertilizers	Ice	5	2	1
241	V Sandor	(See Vasai Urban Agglomeration)											
242	III Sangamner ..	Foodgrains	Tobacco	Cloth	Bidi	Sugar	Groundnut oil.	Bidi	Sugar	Groundnut oil.	10	1	12
243	I Sangli	(See Sangli Urban Agglomeration)											
	Sangli Urban Agglomeration.	(See Constituent Units)											
	(*i*) IV Madhavnagar	Cloth	Cotton Yarn	..	Machinery spare parts.	Handloom and power-loom cloth.	..	Machinary spare parts.	Handloom and power loom cloth.	.. ..	4	..	2
	(*ii*) I Miraj ..	Cloth	Leather	Wheat	Cotton yarn	Leather footwear.	Rawa, Maida	Cotton yarn	Leather footwear.	Rawa, Maida	19	1	16
	(*iii*) I Sangli ..	Cloth	Electric motors.	Grocery	Turmeric	Sugar	Textile cloth.	Sugar	Textile cloth	..	39	1,705	1,188
244	IV Sangole ..	Jowar	Maize	Bajra	Raw cotton	Groundnut	..	Sweet oil	Paper	..	5	1	4
245	IV Sangli Haveli	(Information not available)									1	..	..
246	V Sasti	Explosives	Chemicals	Machinery	Steam coal	..	..	Steam coal	..	..	1	1	1
247	IV Sasvad	Foodgrains	Cloth	..	Vegetables	..	..	Snuff	..	..	5	74	67
248	III Satana	Groundnut	Raw cotton	Foodgrains	Sweet oil	Cotton bales and cotton seeds.	Onions	Sweet oil	..	..	7	4	10
249	II Satara	Sugar	Cloth	Foodgrains	Pulses	Tobacco	Bricks	Hosiery	Tobacco, Ayurvedic medicines.	Bricks	23	1	38

STATEMENT VI—*contd.*

Serial No.	Class and name of Town	Name of three most important commodities imported			Name of three most important commodities exported			Name of three most important commodities manufactured			Number of banks	Number of agri-cultural credit societies	Number of non-agri-cultural credit societies
		1st	2nd	3rd	1st	2nd	3rd	1st	2nd	3rd			
(1)	(2)	(3)	(4)	(5)	(6)	(7)	(8)	(9)	(10)	(11)	(12)	(13)	(14)
250	IV Satara Road ..	Jowar	Wheat	Sugar	Diesel engines.	Powerloom cloth.	Mechanite casting.	Diesel Engines	Foundry Mechanite casting.	Powerloom cloth.	4	2	7
251	IV Satpur	(See Nashik Urban Agglomeration)											
252	IV Savda	Wheat	Edible oil	Firewood	Bananas	Unginned cotton.	Corriender seeds.	..	..	..	3	1	4
253	IV Savner	Raw cotton	Groundnut	Timber	Sweet oil	Cotton seeds	Oranges	Sweet oil	Oil Cakes	Handloom sarees.	3	2	..
254	IV Sawantwadi ..	Tobacco	Bidi leaves	Timber	Bidi	Furnished timber.	Wooden articles.	Bidi	Ready made clothes.	..	6	..	7
255	IV Sendurjana ..	Sugar	Cloth	Grocery	Oranges	Turmeric	Chilli	Bricks	Country Tiles.	..	2	5	3
256	III Shahade ..	Cloth	Spare parts,	Kirana stationery cutlery.	Cotton bales	Foodgrains	Gur	Groundnut oil	Cotton bales	Powerloom cloth.	7	2	23
257	V Shahapur ..	Sugar	Paddy	Wheat	Nachani	Wari	..	Poha	Rice	Sweet oil	4	76	14
258	III Shegaon ..	Rice	Wheat	Gram	Jowar	Cotton bales	..	..	..	..	5	2	3
259	IV Shirgaon ..	..	..	..	Hay	Vegetables	..	..	..	..	1	..	..
260	III Shirpur ..	Pulses	Raw cotton	Groundnut	Cotton bales	Groundnut oil.	Foodgrains	Cotton ginning and pressing.	Sweet oil	Dal	7	7	11
261	IV Shirur	Jowar	Raw cotton	Gur	Cotton bales	..	..	Cotton bales	..	..	5	1	2
262	V Shivatkar (Nira)	Raw cotton	..	..	Gur	Cotton bales	Onions	Gur	..	..	2	1	1
263	II Shrirampur ..	Cloth	Electric motors.	Oil engine parts.	Oil engines	Sugar	Manures	Oil engines	Sweet oil	Sugar	9	11	8
264	IV Shrivardhan ..	Sugar	Sweet oil	Hardware	Betelnut	Fish	Coconut	..	..	..	5	2	4
265	V Sindi	Linseeds	Coal ash	Raw material (for preparing chemicals and fertilizers).	Wheat	Arhar	Cotton bales	Linseed oil	Chemicals, Fertilizers	Cotton bales	2	1	4
266	III Sinnar	Tobacco	Bidi leaves	..	Bidi	Vegetables	Groundnut oil	Bidi	Powerloom cloth	Groundnut oil	7	2	8

267	I Solapur	(See Solapur Urban Agglomeration)												
	Solapur Urban Agglomeration	(See Constituent Units)												
	I Solapur ..	Cotton yarn	Iron	..	Solapur chaddars	Cloth	..	Solapur chaddars	Cloth	..	61	8	119
268	V Sonpeth	Cotton cloth	Sugar	Kerosene	Cotton bales	Sweet oil	..	Cotton bales	Sweet oil	..	2	2	..
269	VI Sopara	(Information not available)									2	..	..
270	III Talegaon Dabhade	Caustic soda	Chemicals	..	Flank	Glass for Rly. signals	Small bottles	Flask	Blass for Rly. signals	Small bottles	5	1	5
271	III Talode	Sugarcane	Cloth	Sweet oil	Jowar	Wheat	Gur	Gur	Sugar	..	4	4	2
272	III Tasgaon ..	Cloth	Kirana goods	Medicines	Grapes	Groundnut oil	Jowar	Groundnut oil	..	..	9	87	196
273	IV Telhara ..	Cloth	Crocery	Medicines	Cotton bales	Foodgrains	Shoes	Cotton bales	Skin	Sweet oil	5	3	..
274	I Thane	(See Thane Urban Agglomeration)											
	Thane Urban Agglomeration	(See Constituent Units)										..	
	(i) III Kalwa ..	(Information not available)									4	..	..
	(ii) II Majivade ..	(Information not available)									3	..	..
	(iii) III Thane ..	Chemicals, Dyes	Machine spare parts	Synthetic ointments, Electronic appliances	Woolen readymade garments	Machinery	Radios, Transistors, T. V.	Engineering goods	Textile machinery Spare parts	Dyes, Fine chemicals	44	..	110
275	IV Tirora	Tobacco	Bidi leaves	Wheat	Bidi	Rice	..	Bidi	Rice	..	3	1	1
276	V Trimbak ..	Rice	Wari	Nachani	..	..	..	Sweet oil	..	..	2	2	1
277	IV Tuljapur ..	Grocery	Tur, Chana	Cloth	Jowar	Pulses	..	Rice	Kumkum	..	5	1	4
278	III Tumsar ..	Cloth	Grocery	Tobacco	Rice	Bidi	Sweet oil	Bidi	Sweet oil	Fire bricks	5	1	4
279	II Udgir	Raw cotton	Groundnut	Oil seeds	Jowar	Dal	Cotton cloth	Iron furniture	Bricks	Cloth	5	9	12
280	I Ulhasnagar ..	(See Ulhasnagar Urban Agglomeration)										..	
	Ulhasnagar Urban Agglomeration	(See Constituent Units)											
	(i) II Ambarnath ..	Chemical raw materials	Spare parts of bycycle	Steel	Matches	Detergent soap	Chemicals	Matches	Detergent soap	Chemicals	7	..	3
	(ii) I Dombivli ..	Foodgrains	Sweet oil	Cloth	..	..	..	..	..	..	18	..	8
	(iii) I Kalyan ..	Edible oil	Rice, Wheat, Jowar, Bajra	Cloth	Sugar	Sand	..	Bricks	Wooden furniture	Ice	19	..	..
	(iv) III Katemanivali	Rice	..	..	(Information not available)						1	..	..

STATEMENT VI—*contd.*

Serial No.	Class and name of Town	Name of three most important commodities imported			Name of three most important commodities exported			Name of three most important commodities manufactured			Number of banks	Number of agri-cultural credit societies	Number of non-agri-cultural credit societies
		1st	2nd	3rd	1st	2nd	3rd	1st	2nd	3rd			
(1)	(2)	(3)	(4)	(5)	(6)	(7)	(8)	(9)	(10)	(11)	(12)	(13)	(14)
	(v) IV Mohone ..	Rice	..	..	Rayon	Plastic materials	Hydrochloric acid	Rayon	Nylon	Hydrochloric acid	2	..	1
	(vi) I Ulhasnagar ..	Cloth	Bircks and Cement	Edible and Non edible oil.	Rayon	Dyes	Transistors	Rayon	Dyes	Transistors	16	388	245
281	IV Umarga ..	Groundnut	Tur, Chana	Wood	Groundnut oil	Pulses	Finished leather	Leather	..	..	5	1	4
282	III Umarkhed ..	Kirana articles	Cloth	Stationery	Cotton balis	Jowar	Pulses	Gur	Edible oil	..	4	3	..
283	III Umred	Cotton yarn	Cloth	Rice	Chilli	Handloom sarees	Tiles and Bricks	Tiles and Bricks	Handloom sarees	..	4	2	8
284	IV Uran	Grains	Machinery parts	Cloth	Grinding wheels	Fish	Handloom cloth	Grinding wheels	Handloom cloth	Ice	6	..	6
285	III Uran Islampur	Jowar	Rice	Groundnut	Gur	Tobacco	..	Groundnut oil	..	..	10	6	42
286	V Vada	Cloth	Sweet oil	Foodgrains	Rice	Wood	Hay	Rice	Wood	..	3	..	..
287	IV Vadgaon Kasba	Groundnut	Rice	Cotton yarn	Groundnut oil	Powerloom Dhoties	Leather	Groundnut oil	Powerloom	Leather	5	1	2
288	IV Vadgaon Sheri	Iron	Steel	..	Fans	Gas Cylinders	Pots	Fans	Oxygen cylinders	Pots	..	..	..
289	VI Vadner ..	(Information not available)											
290	III Vaijapur ..	Tobacco	Groundnut	Petroleum products	Bidi	Jowar	Wheat	Bidi	Stationery	Groundnut oil	6	..	..
291	III Varangaon ..	(Information not available)						..	..	..	3	3	..
292	III Vasai	(See Vasai Urban Agglomeration)											
	Vasai Urban Agglomeration	(See constituent Units)											
	(i) V Manikpur ..	(Information not available)						..	..	..	2	..	1
	(ii) V Sandor	..	..	..	Chemicals	Vegetables	..	Chemicals	Engineering materials	..	3	2	..

	(*iii*) III Vasai	..	Rice	Manures	..	Fish	Vegetables	Bananas	Electrical goods	Pens	Wooden furniture	10	..	5
293	IV Vengurla	..	Cashewnuts	Tin plates	Timber	Cashewnut oil	Mangoes	Fish	Cashewnut oil	Tin container	Wooden boxes	6	..	4
294	III Virar	..	Chemicals	Material of balloons	Chilli	..	..	..	Soap	Glass bangles	..	5	1	..
295	III Vita	..	Raw cotton	Wood	..	Cloth	Eggs	..	Cloth	..	..	9	2	8
296	III Wai	..	Jowar	Rice	Pulses	Turmeric	Gur	Vegetables	Gur	..	..	7	2	25
297	III Wani	..	Sugar	Groundnut oil	Wheat	Cotton bales	Cotton seeds	Cotton seeds oil	Cotton seed oil	Bricks and Tiles	..	6	3	13
298	II Wardha	..	Cloth	Edible oil	Wheat	Sweet oil	Cotton bales	Tur	Sweet oil	Washing soap	..	13	1	31
299	IV Wari	..	Medicines	.. Fertilizers	Guny bags	Sugar	Alcohol	Acid	Sugar	Alcohol	Acid	2	2	..
300	III Waroda	..	Wheat Cloth	Rice	Kirana goods	Chilli	Linseeds	Cotton bales	Sweet oil	Dal Bricks	..	6	2	9
301	V Warthi	..	Tobacco	Bidi leaves	Foodgrains	Bidi	Rice	Coal	Bidi	Agarbatti	Electronic materials	1	1	..
302	III Warud	..	Wheat	Rice	Medicines Fertilizers	Raw cotton	Orange	Groundnut	Breads confectionery	Edible oil	Bricks	4	3	..
303	VI Warwandi	..	(Information not available)											
304	III Washim	..	Cloth	Raw cotton	Oil seeds	Jowar	Cotton bales	..	Washing soap	Sweet oil	..	7	1	4
305	II Yavatmal	..	Gur	Edible oil	Machinary and Auto-parts	Cotton bales	Tendu leaves	Foodgrains	Cotton bales	Bidi	Edible oil	16	32	27
306	III Yawal	..	Fertilizers	Groundnut	Bidi	Bananas	Cotton bales	Foodgrains	Sweet oil	..	..	5	7	5
307	III Yevla	..	Silk yarn	Art silk yarn	Tobacco	Art silk sarees and Himroo Shawls	Cotton cloth	Bidi	Cotton yarn	Bidi	Wooden toys	6	1	7

Location Code No.	Name of Town	Area of Town in km²	No. of Occupied Residential Houses	No. of Households	Total Population (including Institutional and Houseless Population)			Scheduled Castes		Scheduled Tribes		Literates	
					P	M	F	M	F	M	F	M	F
(1)	(2)	(3)	(4)	(5)	(6)	(7)	(8)	(9)	(10)	(11)	(12)	(13)	(14)
	MAHARASHTRA	5,887.8	4,156,618	4,056,357	21,993,594	11,887,670	10,105,924	742,969	670,856	314,633	287,309	8,535,605	5,522,480
21/III	Achalpur	17.87	12,984	13,199	81,186	41,868	39,318	3,336	3,144	2,937	2,775	27,596	19,992
8/I	Ahmadnagar											(See Ahmadnagar	
	Ahmadnagar Urban Agglomeration	31.76	31,641	32,156	181,210	98,105	83,105	8,918	8,647	1,048	924	76,311	47,970
	(i) Ahmadnagar	19.87	25,803	26,287	143,937	75,394	68,543	6,184	5,951	701	619	57,897	40,156
	(ii) Ahmadnagar Cantonment.	11.89	5,838	5,869	37,273	22,711	14,562	2,734	2,696	347	305	18,414	7,814
8/II	Ahmadnagar Cantonment											(See Ahmadnagar	
18/IV	Ahmadpur	18.14	2,703	2,717	16,537	8,599	7,938	1,232	1,108	72	53	5,338	2,861
12/III	Akkalkot	3.24	4,930	5,184	28,371	14,570	13,801	1,773	1,714	347	313	9,662	5,553
20/I	Akola ..	20.88	38,494	39,109	225,412	117,945	107,467	5,827	5,451	2,649	2,379	80,214	57,154
20/II	Akot ..	24.73	8,686	8,797	51,936	26,694	25,242	1,297	1,286	404	338	16,887	12,191
9/XIII	Alandi ..	6.84	1,538	1,804	7,523	4,158	3,365	143	152	18	13	3,167	1,792
3/I	Alibag ..	1.81	2,798	2,841	14,051	7,258	6,793	301	264	1,071	1,084	5,557	4,214
4/VIII	Alore ..	3.89	656	667	3,288	1,654	1,634	75	72	5	3	1,237	898
7/XV	Amalner	9.71	11,199	11,257	67,516	34,970	32,546	2,309	2,207	1,379	1,432	24,444	14,259
14/VII	Ambad ..	5.18	1,933	1,936	11,200	5,793	5,407	204	216	34	35	3,333	1,831
2/XXXIII	Ambarnath											(See Ulhasnagar	
16/V	Ambejogai	10.18	7,413	7,477	42,362	22,434	19,928	2,270	2,137	80	65	14,956	8,178
21/I	Amravati	36.34	45,489	46,261	261,404	136,514	124,890	8,903	8,394	4,991	4,569	97,464	71,724
21/X	Anjangaon	3.34	5,648	5,673	33,583	17,416	16,167	1,081	1,025	555	519	10,512	7,444
23/V	Arvi ..	3.16	5,610	5,695	31,119	15,951	15,168	1,122	1,074	1,418	1,323	11,318	7,960
11/VII..	Ashta	83.70	3,871	3,994	21,333	10,914	10,419	1,430	1,290	196	203	7,126	4,182
16/VII ..	Ashti	51.83	1,441	1,446	7,290	3,758	3,532	306	288	25	24	2,639	1,549
14/1 ..	Aurangabad ..											(See Aurangabad	
	Aurangabad Urban Agglomeration.	N. A.	56,088	57,760	316,421	170,347	146,074	8,635	6,989	1,471	1,150	117,982	70,074
	(i) Aurangabad	@40.79	53,744	55,390	298,937	159,980	138,957	8 070	6,566	1,133	838	109,967	66,218
	(ii) Aurangabad Cantonment.	9.69	2,344	2,370	17,484	10,367	7,117	565	423	338	312	8,015	3,856
14/II ..	Aurangabad Cantonment.											(See Aurangabad	
18/VII ..	Ausa ..	3.86	2,689	2,704	16,761	8,676	8,085	804	701	31	24	5,036	2,615
2/XXXI ..	Ayare ..	1.70	4,656	4,734	19,320	10,414	8,906	106	102	29	23	8,460	6,423
21/II ..	Badnera ..	17.02	5,639	5 769	32,351	16,673	15,678	1,042	948	295	281	11,433	8,157
20/VIII ..	Balapur ..	16.84	3,885	3,932	25,422	13,223	12,199	384	347	318	255	7,789	5,418
2/VI ..	Balkum ..	4.93	2,087	2,088	9,019	5,116	3,903	229	202	43	36	3,593	1,813
26/II ..	Ballarpur ..	9.60	12,417	12,789	61,398	32,408	28,990	2,741	2,402	2,579	2,355	19,729	11,872
9/XX ..	Baramati..	41.44	5,978	6,734	37,121	19,244	17 877	3,341	3,299	50	33	14,021	9,405
12/II ..	Barshi ..	36.26	13,489	13,638	72,537	38,099	34,438	4,765	4,315	344	350	27,085	15,671
15/VI ..	Basmath ..	11.01	5,274	5,364	29,918	15,402	14,516	697	699	92	86	9 193	4,946
5/IV ..	Bhagur ..											(See Nashik	
25/I ..	Bhandara	16.83	10,140	10,373	56 025	28,822	27,203	2,945	2,793	3,424	3,251	21,574	14,998
2/IV ..	Bhayandar	24.45	5,303	5,401	25,646	13,777	11,869	161	151	175	162	10,992	8,147
2/XX ..	Bhiwandi	4.12	18,856	19,511	115,298	69,350	45,948	793	615	327	270	43,819	21,715
14/V ..	Bhokardan	2.59	1,606	1,623	9,681	4,949	4,732	242	207	64	61	2,685	1,320
9/XXIV ..	Bhor ..	8.36	2,344	2,513	12,834	6,642	6,192	338	320	47	34	4,949	3,562
18/XIII ..	Bhum ..	41.00	1,821	1,835	10,294	5,341	4,953	465	425	82	81	3,139	1,505
7/VII ..	Bhusawal ..											(See Bhusawal	
	Bhusawal Urban Agglomeration.	35.44	23,485	23,591	132,142	68,934	63,208	4,333	3,994	1,606	1,441	51,315	35,241

@ Approximate since it excludes area of Chikhalthana out growth.

PRIMARY CENSUS ABSTRACT

MAIN WORKERS														
Total Main Workers (I–IX)		Cultivators (I)		Agricultural Labourers (II)		Household Industry, Manufacturing, Processing, Servicing and Repairs [V (a)]		Other Workers [III, IV, V (b) and VI to IX]		Marginal Workers		Non-Workers		Location Code No.
M	F	M	F	M	F	M	F	M	F	M	F	M	F	
(15)	(16)	(17)	(18)	(19)	(20)	(21)	(22)	(23)	(24)	(25)	(26)	(27)	(28)	(1)
5,964,488	920,768	166,268	33,071	195,644	155,252	175,220	59,373	5,427,356	673,072	82,314	104,123	5,840,868	9,081,033	
19,354	4,005	1,968	331	3,654	2,562	880	307	12,852	805	707	881	21,807	34,432	21/III
Urban Agglomeration)														
48,383	8,125	814	96	249	159	1,501	810	45,819	7,060	465	487	49,257	74,493	8/I
33,755	6,931	669	82	201	140	1,406	757	31,479	5,952	401	404	41,238	61,208	
14,628	1,194	145	14	48	19	95	53	14,340	1,108	64	83	8,019	13,285	
Urban Agglomeration)														8/II
3,740	861	477	51	655	562	113	36	2,495	212	254	286	4,605	6,791	18/IV
6,502	1,408	788	95	1,034	847	237	42	4,443	424	167	355	7,901	12,038	12/III
52,753	5,546	1,341	64	2,447	1,127	684	157	48,281	4,198	336	310	64,856	101,611	20/I
13,083	3,687	1,489	145	4,271	2,805	202	52	7,121	685	134	246	13,477	21,309	20/II
1,701	496	181	116	79	137	32	15	1,409	228	65	76	2,392	2,793	9/XIII
3,614	794	76	27	40	11	99	33	3,399	723	43	282	3,601	5,717	3/I
741	115	120	51	7	2	1	5	613	57	1	3	912	1,516	4/VIII
15,108	2,025	970	116	1,263	914	469	161	12,406	834	173	310	19,689	30,211	7/XV
2,848	625	588	92	337	375	110	28	1,813	130	44	181	2,901	4,601	14/VII
Urban Agglomeration)														2/XXXIII
9,090	1,641	822	75	1,141	578	193	60	6,934	928	130	210	13,214¶	18,077	16/V
59,557	7,707	1,883	97	1,980	1,339	1,225	278	54,469	5,993	1,023	927	75,934	116,256	21/I
8,694	2,033	1,094	102	3,244	1,614	170	81	4.186	236	266	922	8,456	13,212	21/X
7,848	2,317	934	126	1,755	1,740	200	64	4,959	387	91	135	8,012	12,716	23/V
5,718	1,706	2,596	521	1,321	995	172	27	1,629	163	149	425	5,047	8,288	11/VII
1,730	250	202	35	175	88	122	22	1,231	105	55	169	1,973	3,113	16/VII
Urban Agglomeration)														14/I
73,030	10,135	1,055	265	1,225	686	1,796	518	68,954	8,666	1,788	981	95,529	134,958	
67,469	9,747	1,024	261	1,137	625	1,738	509	63,570	8,352	1,737	964	90,774	128,246	
5,561	388	31	4	88	61	58	9	5,384	314	51	17	4,755	6,712	
Urban Agglomeration)														14/II
4,073	1,077	743	53	1,199	719	103	51	2,028	254	23	72	4,580	6,936	18/VII
5,927	873	78	24	15	1	182	32	5652	816	87	236	4,400	7,797	2/XXXI
7,862	1,965	449	68	1,418	1,218	73	38	5,922	641	98	37	8,713	13,676	21/II
6,288	1,528	860	104	2,036	1,178	147	50	3,245	196	55	112	6,880	10,559	20/VIII
2,677	201	24	9	47	18	34	30	2,572	144	25	4	2,414	3,698	2/VI
15,108	1,496	110	29	92	55	107	32	14,799	1,380	560	365	16,740	27,129	26/II
8,911	1,801	495	73	506	549	250	76	7,660	1,103	98	97	10,235	15,979	9/XX
17,066	3,201	1,062	91	1,002	714	588	324	14,414	2,072	273	493	20,760	30,744	12/II
7,406	1,795	712	136	1,110	1,078	232	129	5,352	452	122	171	7,874	12,550	15/V
Urban Agglomeration)														5/IV
12.181	2,906	611	250	629	736	808	568	10,133	1,352	583	793	16,058	23,504	25/I
7,797	642	46	13	61	51	140	31	7,550	547	142	594	5,838	10,633	2/IV
43,572	1,663	88	13	12	8	1 000	247	42,472	1,395	376	1,108	25,402	43,177	2/XX
2,343	507	498	44	444	377	73	13	1,328	73	13	53	2,593	4,172	14/V
3,004	450	131	53	36	50	110	38	2,727	309	28	56	3,610	5,686	9/XXIV
2,701	892	652	162	587	547	103	23	1,359	160	56	212	2,584	3,849	18/XIII
Urban Agglomeration)														7/VII
29,723	2,207	584	236	1,364	358	468	120	27,307	1,493	158	163	39,053	60,838	

TOWN DIRECTORY

Location Code No.	Name of Town	Area of Town in km²	No. of Occupied Residential Houses	No. of Households	Total Population (including Institutional and Houseless Population)			Scheduled Castes		Scheduled Tribes		Literates	
					P	M	F	M	F	M	F	M	F
(1)	(2)	(3)	(4)	(5)	(6)	(7)	(8)	(9)	(10)	(11)	(12)	(13)	(14)
(i) ..	Bhusawal ..	25.00	21,783	21,874	123,133	64,018	59,115	3,984	3,701	1,475	1,352	47,801	33,243
(ii) ..	Kandari ..	10.44	1,702	1,717	9,009	4,916	4,093	349	293	131	89	3,514	1,998
16/I ..	Bid ..	8.29	13,589	13,943	80,287	42,064	38,223	2,611	2,442	84	77	29,004	16,793
17/VIII ..	Bifoli ..	19.61	1,371	1,394	7,776	3,947	3,829	384	364	1,008	1,059	1,990	1,036
24/XIII ..	Bina ..	6.01	695	696	3,183	1,671	1,512	120	100	313	305	746	268
1/I ..	Bombay Greater	603.00	1,590,575	1,624,535	8,243,405	4,652,646	3,590,759	216,081	182,995	46,140	37,933	3,438,967	2,181,349
19/I ..	Buldana ..	9.26	6,776	6,857	35,914	19,024	16,890	1,272	1,072	478	378	14,277	9,316
7/XI ..	Chalisgaon ..	34.24	9,830	9,888	59,342	30,981	28,361	1,992	1,787	823	820	22 756	13,668
26/I ..	Chandrapur ..	28.54	21,837	22,416	115,777	60,749	55,028	3,570	3,244	6,387	6,042	44,837	29,844
21 IX ..	Chandur ..	20.67	2,570	2,579	13,612	6,968	6,644	331	321	234	223	4,997	3,524
21 IV ..	Chandur Bazar	1.98	2,028	2,064	11,923	6,163	5,760	406	388	60	48	4·331	3,260
5/XI ..	Chandvad ..	37.01	1,629	1,643	9,946	5,435	4,511	536	392	453	423	3,996	2.288
24/XII ..	Chicholi ..	3.30	1,661	1,720	8,541	4,507	4,034	557	503	541	487	3,037	1,960
21/XII ..	Chikalda ..	15.98	502	540	2,620	1,476	1,144	233	140	311	280	1,084	646
2/XXVIII	Chikanghar ..	2.89	2,144	2,144	9,976	5,428	4,548	212	205	85	94	3,924	2,294
19/II ..	Chikhli ..	3.37	4,855	4,907	27,606	14,413	13,193	1,070	971	79	50	10,526	6,119
4/VI ..	Chiplun ..	14.79	4,774	5,220	27 250	13,437	13,813	310	310	29	31	10,068	8,349
2/XXIX ..	Chole ..	8.84	1,893	1,914	8,444	4,642	3,802	154	157	52	40	3,460	2,389
7/II ..	Chopda ..	61.02	6,815	7,030	40,931	20,741	20,190	1,196	1,201	862	798	12,889	7,740
4/IV ..	Dabhol ..	9.17	10.25	11,60	6,363	2·952	3,411	9	21	11	15	1,997	1,672
2/XVI ..	Dahanu ..												(See Dahanu
	Dahanu Urban Agglomeration.	7.65	2,862	3,045	15,666	8,361	7,305	93	67	1,294	1,143	6,009	4,089
	(i) Dahanu ..	5.34	1,359	1,468	7,344	3 810	3,534	36	28	599	490	2,818	2,069
	(ii) Malyan ..	2.31	1,503	1,577	8,322	4,551	3,771	57	39	695	653	3,191	2,020
4/III ..	Dapoli Camp	2.59	1,440	1,569	7,832	4,146	3,686	117	108	9	6	3,299	2,473
22/VIII ..	Darwha ..	2.43	3,312	3,444	19,772	10,167	9,605	689	623	506	451	6,659	4,638
21/XI ..	Daryapur Banosa	6.01	4,488	4,536	25,904	13,405	12,499	1,307	1,222	822	747	8,878	6,425
21/VIII ..	Dattapur Dhamangaon.	3.24	3 463	3,491	18,349	9,438	8,911	617	613	792	775	6,637	4,901
9/XVI ..	Daund ..												(See Daund
	Daund Urban Agglomeration.	49.21	8,034	8,361	44,893	23,542	21,351	4,204	3,879	329	266	17,249	11,027
	(i) Daund ..	18.10	3,385	3,669	19,318	9,942	9,376	1,732	1,646	122	116	6,876	4,534
	(ii) Daund (N.M.)	31.11	4,649	4,692	25,575	13,600	11,975	2,472	2,233	207	150	10,373	6.493
9/XVII ..	Daund (N.M.)												(See Daund
24/IV ..	Davlameti ..	4.29	326	333	1,771	917	854	103	91	58	63	502	287
17/IX ..	Deglur ..	18.98	4,762	4,791	27,625	14,290	13,335	1,077	982	1,479	1,338	8,683	4,281
9/X ..	Dehu ..												(See Pune
9/V ..	Dehu Road Cantonment.												(See Pune
5/III ..	Deolali Cantonment.												(See Nashik
23/III ..	Deoli ..	2.64	2,153	2,202	11,566	5,946	5,620	323	329	382	328	3,961	2,754
26/VI ..	Desaiganj ..	26.68	2,657	2,950	15,503	7,691	7,812	400	409	584	598	4,441	2,793
19/III	Deulgaon Raja	5.60	2,514	2,537	14,088	7,286	6,802	371	349	18	11	5,360	2,961
7/XIII	Dharangaon	33.36	5,039	5,056	28,736	14,416	14,320	624	578	463	511	8,918	5,375
17/VI	Dharmabad	37.35	3,324	3,387	19,146	9,895	9,251	1,011	863	1,213	1,214	5,182	2,394
16/VI	Dharur	60.86	2,051	2,138	12,836	6,522	6,314	901	920	55	44	3,914	1,983
6/I	Dhule	46.46	34,915	35,043	210,759	110,869	99,890	5,878	5,359	4,413	3,987	77,261	50,655
22/VII	Digras	14.24	4,548	4,635	26,503	13,757	12,746	575	545	985	888	9,301	5,593
2/XXV	Dombivli												(See Ulhasnagar
6/VII	Dondaicha	2.36	4,431	4,471	25,890	13,421	12,469	724	694	1,726	1,637	8,838	5,183

MAIN WORKERS														
Total Main Workers (I–IX)		Cultivators (I)		Agricultural Labourers (II)		Household Industry, Manufacturing, Processing, Servicing and Repairs [V (a)]		Other Workers [III, IV, V (b) and VI to IX]		Marginal Workers		Non-Workers		Location Code No.
M	F	M	F	M	F	M	F	M	F	M	F	M	F	
(15)	(16)	(17)	(18)	(19)	(20)	(21)	(22)	(23)	(24)	(25)	(26)	(27)	(28)	(1)
27,454	2,144	560	234	1,215	355	428	119	25,251	1,436	154	162	36,410	56,809	
2,269	63	24	2	149	3	40	1	2 056	57	4	1	2,643	4,029	
17,777	2,613	1,171	112	1,124	851	380	133	15,102	1,517	181	238	24,106	35,372	16/I
1,937	286	424	44	395	167	44	23	1,074	52	54	600	1,956	2,943	17/VIII
1,013	632	99	13	103	118	32	24	779	477	48	236	610	644	24/XIII
255,254	307,506	2,777	400	1,984	483	61,840	9,405	2,485,947	297,218	27,430	14,715	2.072.668	3,268,538	1/I
8,386	1,580	286	72	1.216	822	124	65	6,760	621	71	68	10,567	15,242	19/I
13,511	1.697	908	108	883	680	587	149	11,133	760	116	180	17,354	26,484	7/XI
27 109	3,789	527	76	595	235	760	336	25,227	3,142	231	251	33,409	50,988	26/I
3,346	1,136	474	46	1,065	948	96	24	1,711	118	54	158	3,568	5,350	21/IX
2,960	809	439	38	911	666	72	17	1,538	88	114	47	3,089	4,904	21/IV
2,224	506	290	93	187	182	39	6	1,708	225	52	156	3,159	3.849	5/XI
2,015	159	34	8	103	49	24	7	1,854	95	52	23	2,440	3,852	24/XII
540	67	7	2	26	23	26	5	481	37	22	16	914	1,061	21/XII
2,715	175	103	16	26	14	59	3	2,527	142	41	46	2,672	4,327	2/XXVIII
6,594	1,723	547	167	829	1,088	112	58	5,106	410	522	750	7,297	10,720	19/II
6,026	817	435	132	252	159	298	35	5,041	491	236	311	7,175	12,685	4/VI
2,551	293	18	4	37	..	48	26	2,448	263	13	109	2,078	3,400	2/XXIX
9,906	3,451	1,338	419	2,481	2,443	426	183	5,661	406	135	462	10,700	16,277	7/II
1,306	436	100	47	33	35	21	6	1,152	348	18	90	1,628	2,885	4/IV
Urban Agglomeration)														2/XVI
4,549	875	186	11	104	75	145	45	4,114	744	27	50	3,785	6,380	
1,967	472	112	3	6	5	77	32	1,772	432	24	45	1,819	3,017	
2,582	403	74	8	98	70	68	13	2,342	312	3	5	1,966	3,363	
1,746	268	24	3	7	4	70	10	1,645	251	25	42	2,375	3,376	4/III
4,821	1,153	734	104	1,108	842	74	19	2,905	188	72	167	5,274	8,285	22/VIII
6,421	2,065	894	86	1,954	1,704	97	21	3,476	254	74	90	6,910	10,344	21/XI
4,426	1,077	419	31	716	628	168	22	3,123	396	105	224	4 907	7,610	21/VIII
Urban Agglomeration)														9/XVI
10,685	1,029	806	78	299	155	236	50	9,344	746	176	245	12,681	20,077	
4,424	461	99	13	34	16	150	30	4,141	402	99	63	5,419	8,852	
6,261	568	707	65	265	139	86	20	5,203	344	77	182	7,262	11,225	
Urban Agglomeration)														9/XVII
461	105	33	..	25	14	3	1	400	90	31	88	425	661	24/IV
6,373	1,535	595	135	911	1,014	121	58	4,746	328	241	542	7,676	11,258	17/IX
Urban Agglomeration)														9/X
Urban Agglomeration)														9/V
Urban Agglomeration)														5/III
2,940	1,230	514	81	1,114	1,052	57	2	1,255	95	110	258	2,896	4,132	23/III
3,645	1,388	884	408	536	630	178	129	2,047	221	203	562	3,843	5,862	26/VI
3,556	1,076	379	191	353	549	151	64	2,673	272	94	229	3,636	5,497	19/III
6,858	2,243	1,340	289	1,509	1,573	281	116	3,728	265	63	273	7,495	11,804	7/XIII
4,881	1,497	674	69	1,150	1,086	160	83	2,897	259	39	472	4,975	7,282	17/VI
3,144	1,027	483	25	812	823	94	45	1,755	134	44	159	3,334	5,128	16/VI
46,228	7,066	799	101	1,309	796	1,890	799	42,230	5,370	1,063	1,270	63,578	91,554	6/I
6,202	1,584	557	46	1,311	1,061	117	26	4,217	451	117	166	7,438	10,996	22/VII
Urban Agglomeration)														2/XXV
6,268	1,603	461	21	1,485	1,252	203	65	4,119	265	58	97	7,095	10,769	6/VII

Location Code No.	Name of Town	Area of Town in Km²	No. of Occupied Residential Houses	No. of Households	Total Population (including Institutional and Houseless Population)			Scheduled Castes		Scheduled Tribes		Literates	
					P	M	F	M	F	M	F	M	F
(1)	(2)	(3)	(4)	(5)	(6)	(7)	(8)	(9)	(10)	(11)	(12)	(13)	(14)
12/V	Dudhani ..	1.56	1,438	1,457	8,300	4,217	4,083	509	504	146	128	2,398	1,011
5/VII	Eklahare ..	9.15	2,418	2,418	10,318	5,703	4,615	512	455	291	268	3,594	1,863
7/XIV	Erandol ..	3.68	4,015	4,020	22,797	11,684	11,113	499	500	433	460	7,359	4,408
7/IV	Faizpur ..	4.25	3,112	3,139	17,629	9,067	8,562	322	319	492	476	6,416	4,201
13/XI	Gadhinglaj ..	9.07	3,312	3,432	18,535	9,555	8,980	1,143	1,058	33	37	6,732	4,436
2/XXX	Gajabandhan Patharli	1.50	3,175	3,178	13,474	7,405	6,069	96	79	42	40	5,833	4,232
13/II	Gandhinagar											(See Kolhapur	
15/VII	Gangakhed ..	45.51	3,533	3,587	19,739	10,101	9,638	641	461	23	32	6,124	3,376
14/IX	Gangapur ..	10.37	1,919	1,933	11,468	6,032	5,436	223	204	51	47	3,805	1,910
16/II	Georai ..	52.37	2,718	2,758	15,495	8,037	7,458	534	489	50	40	4,652	2,379
2/VIII	Ghansoli ..	6.30	1,734	1,759	8,062	4,480	3,582	280	268	67	38	2,794	1,175
22/III	Ghatanji ..	15.00	2,242	2,367	12,628	6,808	5,820	472	408	733	546	4,710	2,750
26/III	Ghugus ..	12.95	3,210	3,235	15,214	7,974	7,240	1,079	1,005	371	381	3,821	2,074
25/VI	Gondiya ..	18.08	18,624	18,945	100,423	51,395	49,028	5,812	5,764	3,028	3,002	37,902	26,036
3/XVI	Goregaon ..	2.91	1,055	1,085	5,813	2,882	2,931	199	210	4	2	2,189	1,786
9/VIII	Hadapsar ..											(See Pune	
17/III	Hadgaon ..	25.67	1,992	1,994	11,127	5,812	5,315	505	465	410	405	3,144	1,413
4/II	Harnai ..	6.96	765	930	4,703	2,303	2,400	15	18	65	78	1,521	1,169
23/VI	Hinganghat ..	6.48	10,680	10,975	59,075	30,619	28,456	1,415	1,383	3,000	2,781	21,975	15,018
15/IV	Hingoli ..	16.19	6,939	6,998	41,568	21,492	20,076	1,604	1,611	499	446	13,677	8,006
13/IV	Ichalkaranji ..	22.53	25,808	26,207	133,751	72,250	61,501	6,187	5,507	393	360	48,300	27,226
5/XVIII	Igatpuri ..	10.36	3,633	3,702	20,461	10,741	9,720	1,370	1,244	519	444	7,946	5,144
9/XIX	Indapur ..	0.60	1,743	1,787	9,418	4,882	4,536	655	608	16	26	3,415	2,098
19/VI	Jalgaon ..	3.00	3,155	3,166	17,901	9,152	8,749	328	319	18	16	5,251	3,300
7/I	Jalgaon ..	12.44	24,941	25,463	145,335	76,258	69,077	3,983	3,783	2,579	2,359	55,881	37,513
14/VI	Jalna ..	25.90	20,106	20,364	122,276	62,828	59,448	3,660	3,506	293	277	39,052	21,878
2/XVIII	Jawhar ..	3.57	1,459	1,527	7,055	3,674	3,381	285	258	941	933	2,585	1,888
13/VII	Jaysingpur ..	9.01	4,371	4,437	24,012	12,383	11,629	973	924	176	178	8,400	5,307
9/XXIII	Jejuri ..	0.39	967	977	5,126	2,613	2,513	218	176	59	45	1,864	1,301
15/III	Jintur ..	24.97	3,458	3,480	20,251	10,378	9,873	586	560	77	77	5,638	3,071
9/XIV	Junnar ..	5.66	3,054	3,182	18,311	9,620	8,691	485	456	566	227	7,633	5,317
13/V	Kabnur ..	10.27	6,171	6,173	30,275	16,230	14,045	1,701	1,505	164	176	10,436	5,180
13/IX	Kagal ..	29.16	2,913	2,982	16,545	8,554	7,991	1,236	1,117	95	81	5,673	3,366
9/XVIII	Kalamb ..	28.44	4,420	4,534	23,129	12,001	11,128	1,266	1,110	95	75	8,785	5,818
18/II	Kalamb ..	18.91	2,553	2,591	13,788	7,153	6,635	452	429	179	157	4,558	2,463
15/V	Kalamnuri ..	31.13	2,024	2,044	11,845	6,123	5,722	174	169	105	60	3,541	1,938
9/XII	Kalas ..	3.80	2,371	2,509	11,058	5,901	5,157	641	594	145	135	4,497	3,249
24/X	Kalmeshwar ..	11.81	1,760	1,832	9,439	4,927	4,512	311	274	1,063	948	3,414	2,141
2/III	Kalwa ..											(See Thane	
2/XXIV	Kalyan ..											(See Ulhasnagar	
24 II	Kamptee ..											(See Nagpur	
24/III	Kamptee Cantonment.											(See Nagpur	
7/IX	Kandari ..											(See Bhusawal	
17/XI	Kandhar ..	5.18	1,978	2,006	12,317	6,440	5,877	435	400	46	57	3,969	2,105
24/XV	Kanhan(Fipri)	5.01	2,383	2,396	12,060	6,317	5,743	746	773	467	396	3,716	2,214
4/X	Kankavli ..	8.46	307	443	2,203	1,050	1,153	49	42	14	18	687	527
14/IV	Kannad ..	16.03	2,758	2,791	16,391	8,572	7,819	489	498	195	160	5,345	2,670
10/VIII	Karad ..	2.54	10,660	10,973	54,364	29,040	25,324	1,569	1,506	104	88	21,412	14,107
20/IV	Karnaja ..	7.51	6,268	6,363	39,749	20,361	19,388	1,127	1,086	603	578	12,904	9,095
3/VII	Karjat ..	1.11	1,454	1,529	7,970	4,238	3,732	61	52	68	58	3,367	2,509
12 IX	Karmala ..	30.77	2,971	2,995	16,729	8,802	7,927	1,354	1,183	162	152	6,448	3,877

MAIN WORKERS														
Total Main Workers (I–IX)		Cultivators (I)		Agricultural Labourers (II)		Household Industry, Manufacturing, Processing, Servicing and Repairs [V (a)]		Other Workers [III, IV, V (b) and VI to IX]		Marginal Workers		Non-Workers		Location Code No.
M	F	M	F	M	F	M	F	M	F	M	F	M	F	
(15)	(16)	(17)	(18)	(19)	(20)	(21)	(22)	(23)	(24)	(25)	(26)	(27)	(28)	(1)
2,198	516	435	28	743	382	45	22	975	84	19	116	2,000	3,451	12/V
3,172	556	71	77	90	85	8	7	3,003	387	3	109	2,528	3,950	5/VII
5,648	2,399	1,273	510	1,556	1,495	349	103	2,470	291	184	650	5,852	8,064	7/XIV
4,423	952	685	245	801	528	246	41	2,691	138	14	286	4,630	7,324	7/IV
4,359	896	659	172	231	267	144	64	3,325	393	137	274	5,059	7,810	13/XI
4,023	560	34	14	55	23	284	25	3,650	498	129	58	3,253	5,451	2/XXX
Urban Agglomeration)														13/II
4,950	1,109	411	50	462	515	92	51	3,985	493	74	197	5,077	8,332	15/VII
2,711	738	476	67	697	599	42	4	1,496	68	46	33	3,275	4,665	14/IX
3,780	997	541	115	515	535	113	32	2,611	315	85	156	4,172	6,305	16/II
2,464	271	106	22	114	63	139	18	2,105	168	8	14	2,008	3,297	2/VIII
2,995	1,067	297	61	652	729	76	14	1,970	263	82	180	3,731	4,573	22/III
3,617	163	142	19	97	29	83	22	3,295	93	263	283	4,094	6,794	26/III
22,807	6,467	634	241	448	293	1,660	3,154	20,065	2,779	255	310	28,333	42,251	25/VI
1,224	344	179	166	35	43	75	46	935	89	2	8	1,656	2,579	3/XVI
Urban Agglomeration)														9/VIII
2,790	1,039	441	121	694	755	57	10	1,598	153	155	386	2,867	3,890	17/III
1,217	378	118	89	115	144	10	1	974	144	24	23	1,062	1,999	4/II
12,949	1,630	667	82	448	526	399	82	11,435	940	509	397	17,161	26,429	23/VI
9,906	2,264	898	179	939	1,099	207	85	7,862	901	213	208	11,373	17,604	15/IV
40,220	3,079	1,204	95	910	535	849	186	37,257	2,263	336	518	31,694	57,904	13/IV
4,580	422	105	9	53	40	151	24	4,271	349	143	69	6,018	9,229	5/XVIII
2,365	417	301	68	163	166	128	21	1,773	162	42	121	2,475	3,998	9/XIX
4,815	1,602	1,154	151	1,960	1,329	98	24	1,603	98	27	12	4,310	7,135	19/VI
33,928	4,181	1,121	334	1,554	861	1,080	209	30,173	2,777	644	586	41,686	64,310	7/I
29,346	5,854	1,224	127	1,255	1,117	470	446	26,397	4,164	325	565	33,157	53,029	14/VI
1,777	369	149	93	129	74	133	20	1,366	182	3	4	1,894	3,008	2/XVIII
6,330	1,343	612	21	379	177	167	47	5,172	1,098	32	141	6,021	10,145	13/VII
1,252	177	254	36	65	42	69	11	864	88	43	57	1,318	2,279	9/XXIII
5,073	960	540	39	721	520	104	48	3,708	353	23	225	5,282	8,688	15/III
4,090	723	245	115	97	162	222	32	3,526	414	38	107	5,492	7,861	9/XIV
9,312	797	470	51	330	178	251	82	8,261	486	23	130	6,895	13,118	13/V
4,335	1,072	909	190	1,016	599	273	135	2,137	148	138	188	4,081	6,731	13/IX
5,396	1,228	427	102	623	555	57	16	4,289	525	47	61	6,558	9,839	9/XVIII
3,252	653	370	61	341	341	92	28	2,449	223	111	322	3,790	5,660	15/V
2,938	703	629	97	552	464	105	17	1,652	125	64	93	3,121	4,926	9/XII
2,822	354	15	1	15	11	31	6	2,761	336	24	16	3,055	4,787	9/XII
2,360	847	455	183	473	559	281	20	1,151	85	109	299	2,458	3,366	24/X
Urban Agglomeration)														2/III
Urban Agglomeration)														2/XXIV
Urban Agglomeration)														24/II
Urban Agglomeration)														24/III
Urban Agglomeration)														7/IX
2,820	704	245	47	489	394	39	39	2,047	224	16	70	3,604	5,103	17/XI
2,704	474	86	43	203	239	44	10	2,371	182	107	143	3,506	5,126	24/XV
443	321	151	254	33	33	12	3	247	31	1	3	606	829	4/X
4,035	957	479	108	382	334	66	22	3,108	493	53	70	4,484	6,792	14/IV
13,302	1,837	770	67	313	274	310	113	11,909	1,383	269	377	15,469	23,110	10/VIII
9,501	2,394	997	185	2,716	1,810	189	45	5,599	354	167	172	10,693	16,822	20/IV
2,138	373	39	6	12	4	52	5	2,035	358	26	38	2,074	3,321	3/VII
4,003	663	423	50	329	228	153	12	3,098	373	59	155	4,740	7,109	12/IX

Location Code No.	Name of Town	Area of Town in Km.²	No. of Occupied Residential Houses	No. of Households	Total Population (including Institutional and Houseless Population)			Scheduled Castes		Scheduled Tribes		Literates	
					P	M	F	M	F	M	F	M	F
(1)	(2)	(3)	(4)	(5)	(6)	(7)	(8)	(9)	(10)	(11)	(12)	(13)	(14)
2/XXVII	Katemanivali											(See Ulhasnagar	
24/V	Katol ..	10.36	4,365	4,710	24,033	12,503	11,530	1,286	1,202	1,469	1,391	8,697	5,911
3/IV	Kegaon ..	3.13	1,479	1,479	6,635	3,784	2,851	398	361	111	75	2,752	1,523
9/VI	Khadakvasla ..											(See Pune	
19/VII	Khamgaon ..	13.36	10,996	11,112	61,992	32,399	29,593	1,843	1,733	403	393	23,957	16,431
24/IX	Khapa ..	7.85	2,229	2,260	12,722	6,445	6,277	625	621	2,522	2,517	4,434	2,664
4/V	Khed	2.01	1,787	1,965	10,203	5,165	5,038	219	217	10	7	3,946	3,182
3/IX	Khopoli ..	30.23	6,337	7,022	32,102	17,523	14,579	416	373	1,413	1,331	11,257	6,747
14/III	Khuldabad ..	16.29	1,319	1,346	8,315	4,272	4,043	255	242	145	164	2,541	1,378
17/IV	Kinwat ..	13.74	2,886	2,894	16,476	8,516	7,960	897	889	441	424	4,577	2,466
9/III	Kirkee Cantonment											(See Pune	
11/VIII	Kirloskarwadi	N. A.	3,530	3,745	20,512	10,733	9,779	804	672	46	48	7,693	4,798
13/I	Kolhapur											(See Kolhapur	
	Kolhapur Urban Agglomeration.	67.24	62,685	63,470	351,392	184,874	166,518	19,948	18,481	438	367	139,070	95,176
	(*i*) Gandhinagar	0.42	1,449	1,454	10,767	5,542	5,225	373	364	9	8	3,636	2,892
	(*ii*) Kolhapur ..	66.82	61,236	62,016	340,625	179,332	161,293	19,575	18,117	429	359	135,434	92,284
2/VII	Kolshet ..	6.11	2,466	2,469	10,190	6,008	4,182	405	280	380	322	3,758	1,565
8/VII	Kopargaon ..	21.24	6,868	6,977	36,886	19,176	17,710	1,829	1,728	445	435	13,209	8,221
10/III	Koregaon ..	23.37	2,736	2,841	14,594	7,491	7,103	455	399	67	54	5,471	3,792
2/XXXIV	Kulgaon ..	3.63	2,800	2,838	13,297	7,090	6,207	221	182	325	280	5,397	3,953
17/VII	Kundalvadi ..	21.99	2,055	2,184	11,617	5,834	5,783	353	350	1,300	1,252	2,223	931
12/X	Kurduvadi ..	6.48	3,495	3,610	19,554	10,101	9,453	1,961	1,881	110	97	7,642	5,098
13/VIII	Kurundvad ..	18.16	2,994	3,029	17,084	8,686	8,398	786	757	58	46	6,161	3,789
5/XVI	Lasalgaon ..	6.09	1,453	1,462	86,38	4,514	4,124	397	358	124	139	3,276	2,207
18/III	Latur	7.08	20,143	20,268	111,986	59,279	52,707	5,850	5,176	840	745	39,086	20,167
9/VII	Lohagaon ..											(See Pune	
9/XXV	Lonavala ..	38.85	6,444	7,082	36,260	19,628	16,632	1,153	1,034	669	640	13,982	8,735
11/III	Madhavnagar											(See Sangli	
10/IX	Mahabaleshwar	152.81	1,394	1,461	9,061	4,981	4,080	480	439	108	73	3,711	2,148
3/XII	Mahad ..	4.12	2,786	2,943	15,196	7,919	7,277	496	466	36	29	6,287	4,700
12/IV	Maindargi ..	1.94	2,048	2,068	11,079	5,485	5,594	558	553	195	173	2,862	1,275
26/V	Majari ..	4.75	441	445	1,894	1,009	885	69	56	96	78	631	338
2/II	Majivade ..											(See Thane	
5/IX	Malegaon ..	12.95	34,643	35,099	245,883	126,326	119,557	2,768	2,608	2,104	2,171	75,261	49,994
19/IV	Malkapur ..	5.18	7,241	7,333	43,121	22,220	20,901	845	781	234	223	15,239	9,869
13/XII	Malkapur ..	1.94	959	964	4,845	2,469	2,376	436	414	6	1	1,948	1,373
4/XIII	Malvan ..	6.50	3,525	3,818	17,328	8,149	9,179	179	188	14	16	6,603	5,883
2/XVII	Malyan ..											(See Dahanu	
12/VI	Mangalvedhe	152.32	3,105	3,115	16,802	8,710	8,092	1,116	969	76	68	5,673	3,125
20/VI	Mangrulpir ..	7.12	3,006	3,097	17,875	9,345	8,530	400	356	372	328	6,096	4,231
2/XI	Manikpur ..											(See Vasai	
16/III	Manjlegaon ..	4.73	3,932	3,946	22,555	11,499	11,056	522	513	23	26	6,823	3,530
5/XII	Manmad ..	28.70	6,667	8,894	51,439	26,424	25,015	2,659	2,529	1,012	972	19,065	12,656
15/X	Manwath ..	8.42	3,935	3,942	21,830	11,101	10,729	278	286	71	61	6,235	3,112
3/VIII	Matheran ..	7.38	695	745	3,920	2,255	1,665	215	196	130	33	1,528	818
19/IX	Mehkar ..	7.23	4,028	4,072	22,382	11,581	10,801	1,093	1,053	74	59	7,917	4,645
10/VII	Mhasvad ..	88.19	2,678	2,729	14,749	7,330	7,419	826	787	6	13	4,248	2,249
11/II	Miraj											(See Sangli	
25/IV	Mohadi ..	2.31	1,287	1,307	7,026	3,547	3,479	181	180	1,516	1,499	2,544	1,471
2/XXVI	Mohone ..											(See Ulhasnagar	
24/XI	Mohpa ..	1.52	1,256	1,382	6,430	3,371	3,059	261	233	339	284	2,357	1,445

MAIN WORKERS														
Total Main Wokers (I-IX)		Cultivators (I)		Agricultural Labourers (II)		Household Industry, Manufacturing, Processing, Servicing and Repairs [V(*a*)]		Other Workers [III, IV, V (*b*) and VI to IX]		Marginal Workers		Non-Workers		Location Code No.
M (15)	F (16)	M (17)	F (18)	M (19)	F (20)	M (21)	F (22)	M (23)	F (24)	M (25)	F (26)	M (27)	F (28)	(1)
Urban Agglomeration)														2/XXVII
5,852	1,871	912	240	1,383	1,377	157	41	3,400	213	30	42	6,621	9,617	24/V
2,191	215	50	3	35	1	6	2	2,100	209	26	71	1,567	2,565	3/IV
Urban Agglomeration)														9/VI
14,172	2,251	801	143	625	677	288	97	12,458	1,334	608	463	17,619	26,879	19/VII
3,201	2,010	427	259	444	822	1,032	737	1,298	192	143	359	3,101	3,908	24/IX
2,566	319	117	61	26	29	102	18	2,321	211	5	4	2,594	4,715	4/V
9,381	1,361	215	37	279	145	130	25	8,757	1,154	128	111	8,014	13,107	3/IX
1,818	438	360	82	266	297	62	9	1,130	50	77	229	2,377	3,376	14/III
4,147	1,009	464	75	862	662	62	15	2,759	257	39	179	4,330	6,772	17/IV
														9/III
5,443	1,255	1,066	266	997	680	132	40	3,248	269	13	165	5,277	8,359	11/VIII
Urban Agglomeration)														13/I
86,858	10,202	3,403	200	2,362	1,312	2,777	798	78,316	7,892	744	1,139	97,272	155,177	
2,667	251	15	2	24	20	1	112	2,627	117	8	..	2,867	4,974	
84,191	9,951	3,388	198	2,338	1.292	2,776	686	75,689	7,775	736	1,139	94,405	150,203	
3,636	354	70	44	90	54	89	7	3,387	249	3	6	2,369	3,822	2/VII
9,336	2,043	537	77	814	826	303	109	7,682	1,031	170	209	9,670	15,458	8/VII
3,484	685	571	198	132	183	117	40	2,664	264	128	416	3,879	6,002	10/III
3,632	645	100	30	174	88	81	43	3,277	484	95	78	3,363	5,484	2/XXXI
3,150	1,877	833	257	1,058	1,456	95	55	1,164	109	36	297	2,648	3,609	17/VII
4,235	499	227	25	158	104	97	24	3,753	346	324	418	5,542	8,536	12/X
4,393	1,183	1,094	133	893	799	337	52	2,069	199	39	124	4,254	7,091	13/VIII
2,092	478	150	21	195	259	27	6	1,720	192	8	40	2,414	3,606	5/XVI
26,231	3,460	1,120	71	2,085	1,055	389	103	22,637	2,231	328	554	32,720	48,693	18/III
Urban Agglomeration)														9/VII
10,299	1,446	127	46	36	12	52	13	10,084	1,375	70	105	9,259	15,081	9/XXV
Urban Agglomeration)														11/III
2,839	276	8	..	4	..	73	7	2,754	269	4	1	2,138	3,803	10/IX
3,725	634	90	46	13	10	249	99	3,373	479	73	134	4,121	6,509	3/XII
2,946	1,227	796	90	602	498	529	434	1,019	205	32	786	2,507	3,581	12/IV
508	96	56	4	61	55	10	1	381	36	53	151	448	638	26/V
Urban Agglomeration)														2/II
58,816	13,707	751	84	823	1,250	991	502	56,251	11,871	367	1,600	67,143	104,250	5/IX
10,803	1,911	872	138	1,657	1,347	153	54	8,121	372	204	515	11,213	18,475	19/IV
1,176	200	90	27	58	33	98	31	930	109	45	55	1,248	2,121	13/XII
3,309	913	160	67	37	15	208	92	2,904	739	190	363	4,650	7,903	4/XIII
Urban Agglomeration)														2/XVII
4,179	784	1,293	88	847	533	187	27	1,852	136	98	420	4,433	6,888	12/VI
4,374	881	598	80	1,019	617	117	45	2,640	139	205	221	4,766	7,428	20/VI
Urban Agglomeration)														2/XI
5,606	1,175	584	60	964	627	109	46	3,949	442	24	93	5,869	9,788	16/III
11.121	1,474	372	81	602	394	332	52	9,815	947	123	184	15,180	23,357	5/XII
5,705	1,336	539	76	979	924	153	51	4,034	285	91	373	5,305	9,020	15/X
1,366	231	3	..	4	..	40	7	1,319	224	99	49	790	1,385	3/VIII
5,664	1,754	608	210	1014	1,201	82	45	3,960	298	210	257	5,707	8,790	19/IX
3,570	1,194	1,261	498	365	415	454	113	1,490	168	31	512	3,729	5,713	10/VII
Urban Agglomeration)														11/II
1,684	672	232	169	138	256	732	157	582	90	12	223	1,851	2,584	25/IV
Urban Agglomeration)														2/XXV
1,581	344	472	84	404	193	117	23	588	44	270	828	1,520	1,887	24/XI

Location Code No.	Name of Town	Area of Town in Km².	No. of Occupied Residential Houses	No. of Households	Total Population (including Institutional and Houseless Population)			Scheduled Castes		Scheduled Tribes		Literates	
					P	M	F	M	F	M	F	M	F
(1)	(2)	(3)	(4)	(5)	(6)	(7)	(8)	(9)	(10)	(11)	(12)	(13)	(14)
21/VI	Morshi ..	15.46	3,931	3,959	20,524	10,620	9,904	777	696	931	857	7,106	5,087
24/VII	Mowad ..	0.42	1,331	1,384	6,971	3,564	3,407	113	113	724	724	2,349	1,543
17/II	Mudkhed ..	14.92	1,573	1,592	9,865	5,023	4,842	300	255	239	238	2,599	1,229
17/X	Mukhed ..	33.10	2,379	2,390	14,006	7,236	6,770	1,129	1,001	820	774	4,129	1,797
2/V	Mumbra ..	3.49	4,467	4,873	22,657	12,050	10,607	218	159	515	398	9,004	6,415
13/X	Murgud ..	11.71	1,545	1,550	8,613	4,415	4,198	557	454	41	33	3,048	1,606
20/V	Murtijapur ..	3.52	4,984	5,084	28,991	14,878	14,113	1,035	988	436	429	1,164	7,539
3/XIV	Murud ..	3.16	2,020	2,169	11,235	5,404	5,831	115	107	701	725	4,254	3,638
18/VIII	Murum ..	54.26	2,230	2,232	13,451	6,803	6,648	1,394	1,270	50	53	3,795	1,878
2/XXII	Nagaon ..	3.20	6,077	6,130	29,513	18,303	11,210	173	92	290	242	9,216	3,044
24/I	Nagpur ..											(See Nagpur	
	Nagpur Urban Agglomeration	236.93	226,444	234,616	1,302,066	681,671	620,395	43,579	40,206	72,361	67,698	498,307	356,341
	(i) Kamptee ..	4.27	10,282	10,491	67,364	34,439	32,925	2,275	2,256	734	630	23,727	16,840
	(ii) Kamptee Cantt.	15.10	1,929	1,946	15,241	10,504	4,737	892	743	99	71	8,975	2,560
	(iii) Nagpur ..	217.56	214,233	222,179	1,219,461	636,728	582,733	40,412	37,207	71,528	66,997	465,605	336,941
18/XI	Naldurg ..	37.19	1,562	1,591	9,665	4,932	4,733	394	387	29	18	2,758	1,500
17/I	Nanded ..	12.17	31,414	31,805	191,269	100,333	90,936	4,102	3,639	1,565	1,375	65,368	37,702
5/XIII	Nandgaon ..	3.86	3,111	3,130	17,768	9,240	8,528	926	833	326	317	6,661	4,390
19/V	Nandura ..	5.67	4,204	4,233	24,402	12,577	11,825	679	612	112	94	8,903	5,801
6/III	Nandurbar ..	31.71	10,777	11,074	65,394	34,012	31,382	1,942	1,797	3,067	2,581	24,566	15,983
24/VI	Narkhed ..	14.69	2 892	2,928	15,878	8,211	7,667	942	927	576	522	5,413	3,594
2/ XXI	Narpoli ..	2.26	5,295	5,331	25,788	16,927	8,861	376	210	239	152	8,463	1,923
5/I	Nashik ..											(See Nashik	
	Nashik Urban Agglomeration	145.23	75,652	78,211	429,034	233,508	195,526	22,258	20,370	12,359	11,395	178,016	110,676
	(i) Bhagur ..	0.67	1 937	1,939	11,243	5,810	5,433	752	676	167	178	4,529	3,113
	(ii) Deolali Cantt.	53.04	8,226	8,308	57,745	38,241	19,504	4,240	3,571	651	493	32,411	10,268
	(iii) Nashik ..	58.28	47,255	49,506	262,428	137,289	125,139	9,730	9,375	9,291	8,728	102,771	73,321
	(iv) Nashik Road Deolali	20.98	13,573	13 664	77,666	40,955	36,711	6,574	5,953	1,512	1,274	30,645	20,428
	(v) Satpur ..	12.26	4,661	4,794	19,952	11,213	8,739	962	795	738	722	7,660	3,546
5/II	Nashik Road Deolali.											(See Nashik	
6/II	Nawapur ..	15.05	3,151	3,304	19,115	9,918	9,197	452	378	2,795	2,410	5,956	3,984
3/VI	Neral	11.66	1,852	1,902	9,523	5,012	4,511	87	65	747	680	3,517	2,348
18/VI	Nilanga ..	25.04	2,695	2,727	17,201	8,807	8,394	1,010	985	105	120	5,239	2,765
18/I	Osmanabad ..	11.52	6,589	6,701	39,068	20,391	18,677	1,500	1 447	314	302	14,203	8,947
5/XV	Ozar	42.00	7,984	7,985	39,905	20,495	19,410	1,785	1,693	1,679	1,688	14,449	10,825
7/X	Pachora ..	2.75	5,391	5,407	31,564	16,301	15,263	784	713	336	334	10,947	6,902
14/VIII	Paithan ..	5.08	3,803	3,828	21,126	10,740	10,386	696	721	84	104	6,775	4,054
2/XV	Palghar ..	5.23	2,249	2,271	12,481	6,526	5,955	191	198	971	1,021	4,685	3,508
10/X	Panchgani ..	6.16	1,405	1,440	8,635	4,547	4,088	347	329	4	3	3,611	2,577
22/II	Pandharkaoda ..	3.99	3,182	3,235	17,588	9,159	8,429	617	563	1,188	1,100	6,138	3,903
12/VII	Pandharpur ..	12.07	11,450	11,625	64,380	33,427	30,953	3,396	3,129	1,636	1,457	24,369	15,713
13/III	Panhala	2.59	490	499	2,540	1,373	1,167	164	141	5	5	1,149	725
3/V	Panvel	12.15	7,149	7,296	37,073	19,550	17,523	667	657	568	515	14,412	11,328
18/XII	Paranda ..	32.56	1,874	1,905	10,894	5,623	5,271	512	469	23	17	3,110	1,714
15/I	Parbhani ..	46.57	19,928	20,174	109,364	57,326	52,038	2,985	2,761	529	446	35,514	19,845
16/IV	Parli	46.57	8,091	9,010	48,946	25,582	23,364	1,439	1,380	197	192	14,808	7,132
7/XII	Parola	12.54	4,086	4,094	24,328	12,480	11,848	537	511	321	314	7,600	4,413
15/XII	Partur ..	0.78	2,766	2,787	16,434	8,379	8,055	502	529	80	80	4,746	2,541
15/XI	Pathri	12.66	2,816	2,875	16,480	8,439	8,041	634	623	41	48	4,494	2,381
20/IX	Patur	5.18	2,200	2,236	14,269	7,461	6,808	319	302	130	112	4,654	3,051

MAIN WORKERS														
Total Main Workers (I–IX)		Cultivators (I)		Agricultural Labourers (II)		Household Industry, Manufacturing, Processing, Servicing and Repairs [V (a)]		Other Workers [III, IV, V (b), and VI to IX]		Marginal Workers		Non-Workers		Location Code No.
M	F	M	F	M	F	M	F	M	F	M	F	M	F	
(15)	(16)	(17)	(18)	(19)	(20)	(21)	(22)	(23)	(24)	(25)	(26)	(27)	(28)	(1)
5,387	1 677	1,034	125	1,829	1,401	109	28	2,415	123	255	438	4,978	7,789	21/VI
1,851	1,110	558	309	546	582	207	166	540	53	84	70	1,629	2,227	24/VII
2,457	724	524	143	555	465	56	26	1,322	90	22	161	2,544	3,957	17/II
3,154	549	427	56	582	393	108	21	2,037	79	128	445	3,954	5,776	17/X
6,089	463	30	8	16	3	241	82	5,802	370	197	349	5,764	9,795	2/V
2,111	537	685	206	287	245	125	6	1,014	80	65	256	2,239	3,405	13/X
6,576	1,466	628	53	1,409	1,054	121	16	4,418	343	143	45	8,159	12,602	20/V
2,210	501	187	68	97	84	87	30	1,839	319	147	289	3,047	5,041	3/XIV
3,457	1,019	992	73	1,313	843	78	16	1,074	87	5	42	3,341	5,587	18/VIII
12,382	467	82	32	58	43	378	67	11,864	325	52	46	5,869	10,697	2/XXII
Urban Agglomeration)														24/I
300,123	47,791	3,570	614	2,672	2,082	22,055	7,854	271,826	37,241	5,723	5,612	375,825	566,992	
13,646	3,761	240	22	219	122	2,087	1,278	11,100	2,339	569	1,038	20,224	28,126	
7,827	318	33	2	15	9	3	..	7,776	307	27	50	2,650	4,369	
278,650	43,712	3,297	590	2,438	1,951	19,965	6,576	252,950	34,595	5,127	4,524	352,951	534,497	
2,149	714	437	19	612	563	27	25	1,073	107	55	35	2,728	3,984	18/XI
41,955	4,647	656	31	480	255	1 088	622	39,731	3,739	657	434	57,721	85,855	17/I
3,990	983	275	89	357	393	193	94	3,165	407	111	141	5,139	7,404	5/XIII
6,062	1,524	1,059	295	1,569	985	96	35	3,338	209	77	152	6,438	10,149	19/V
14,624	1,984	891	61	706	511	616	94	12,411	1,318	346	375	19,042	29,023	6/III
4,137	1,648	1,113	282	1,496	1,251	169	30	1,359	85	54	326	4,020	5,693	24/VI
12,487	454	72	1	16	4	79	71	12,320	378	40	112	4,400	8,295	2/XXI
Urban Agglomeration)														5/I
117,447	14,758	2 882	573	2,583	2,077	2,478	1,030	109,504	11,078	1,082	1,622	114,979	179,146	
2,511	302	191	23	211	109	153	37	1,956	133	19	63	3,280	5,068	
26,827	1,423	251	55	217	193	90	44	26,269	1,131	145	171	11,269	17,910	
64,297	10,180	1,486	196	1,567	1,236	1,801	825	59,443	7,923	678	862	72,314	114,097	
17,288	1,995	672	167	396	264	299	57	15,921	1,507	176	408	23,491	34,308	
6,524	858	282	132	192	275	135	67	5,915	384	64	118	4,625	7,763	
Urban Agglomeration)														5/II
4,646	824	319	79	716	381	242	22	3,369	342	4	238	5,268	8,135	6/II
2,626	544	121	59	139	92	104	19	2,262	374	48	104	2,338	3,863	3/VI
4,049	1,149	630	100	858	791	90	26	2,471	232	84	161	4,674	7,084	18/VI
8,605	1,451	550	33	1,198	814	123	25	6,734	579	106	101	11,680	17,125	18/I
9,638	2,417	877	461	1,308	1,323	263	70	7,190	563	91	151	10,766	16,842	5/XV
7,611	1,235	483	68	942	731	238	55	5,948	381	222	743	8,468	13,285	7/X
5,048	1,400	470	73	769	821	149	55	3,660	451	94	133	5,598	8,853	14/VIII
3,334	480	137	13	319	207	164	18	2,714	242	34	28	3,158	5,447	2/XV
1,669	610	39	4	11	2	114	11	1,505	593	55	58	2,823	3,420	10/X
4,390	1,180	346	103	493	627	194	83	3,357	367	13	114	4,756	7,135	22/II
14,936	2,226	748	113	231	161	763	240	13,194	1,712	314	380	18,177	28,347	12/VII
588	68	46	4	2	..	49	7	491	57	16	45	769	1,054	13/III
10,367	1,916	282	117	49	39	337	109	9,699	1,651	129	280	9,054	15,327	3/V
2,640	744	523	63	444	519	113	30	1,560	132	84	267	2,899	4,260	18/XII
26,432	5,009	774	54	2,108	1,500	435	177	23,115	3,278	568	888	30,326	46,141	15/I
12,479	1,829	662	57	1,007	701	163	35	10,647	1,036	93	254	13,010	21,281	16/IV
5,773	1,003	1,252	195	941	486	263	90	3,317	232	42	171	6,665	10,674	7/XII
4,283	984	768	52	930	745	71	10	2,514	177	23	271	4,073	6,800	15/XII
4,382	1,305	617	105	1,190	948	76	22	2,499	230	70	305	3,987	6,431	15/XI
3,267	1,172	664	93	1,416	996	51	6	1,136	77	401	114	3,793	5,522	20/IX

Location Code No.	Name of Town	Area of Town in Km²	No. of Occupied Residential Houses	No. of Households	Total Population (including Institutional and Houseless Population)			Scheduled Castes		Scheduled Tribes		Literates	
					P	M	F	M	F	M	F	M	F
(1)	(2)	(3)	(4)	(5)	(6)	(7)	(8)	(9)	(10)	(11)	(12)	(13)	(14)
25/III	Pauni	8.52	3,370	3,419	18,699	9,452	9,247	1,449	1,358	1,624	1,748	6,387	3,882
3/X	Pen	9.82	2,887	3,021	14,772	7,606	7,166	269	242	487	500	5,783	4,467
17/V	Peth Umri ..	8.34	1,223	1,263	6,625	3,577	3,048	503	441	182	149	2,246	840
10/VI	Phaltan ..	10.62	6,098	6,552	33,859	17,685	16,174	1,838	1,726	78	75	12,813	8,520
9/IV	Pimpri Chinchwad												(See Pune
4/VII	Pophali	24.35	861	1,044	4,817	2,425	2,392	82	78	14	16	1,694	1,065
23/II	Pulgaon ..	2.67	5,734	5,849	31,358	16,208	15,150	740	657	1,347	1,352	11,921	8,452
9/I	Pune												(See Pune
	Pune Urban .. Agglomeration	344.18	311,028	322,998	1,686,109	896,875	789,234	83,226	77,489	7,209	6,144	668,519	459,447
	(*i*) Dehu ..	13.21	1,032	1,419	7,569	3,893	3,676	208	202	57	46	2,925	1,841
	(*ii*) Dehu Road .. Cantonment	36.00	6,181	6,523	33,267	18,135	15,132	2,174	1,904	358	310	12,789	7,129
	(*iii*) Hadapsar ..	19.59	4,568	4,632	20,563	10,956	9,607	517	473	105	86	8,063	5,410
	(*iv*) Khadakvasla	7.87	3,183	3,212	16,654	9,596	7,058	761	672	62	27	6,561	4,180
	(*v*) Kirkee .. Cantonment	13.23	12,585	12,995	80,835	46,975	33,860	4,624	4,092	515	440	38,668	20,889
	(*vi*) Lohagaon ..	36.83	3,471	3,687	16,918	9,250	7,668	458	390	46	50	7,160	4,735
	(*vii*) Pimpri .. Chinchwad	64.81	46,801	47,648	220,966	120,388	100,578	9,173	8,386	992	819	82,534	50,113
	(*viii*) Pune ..	138.76	219,087	228,669	1,203,351	631,312	572,039	60,682	56,960	4,894	4,186	471,794	338,572
	(*ix*) Pune .. Cantonment	13.88	14,120	14,213	85,986	46,370	39,616	4,629	4,410	180	180	38,025	26,578
9/II	Pune Cantonment												(See Pune
15/II	Purna ..	16.81	3,797	3,888	22,697	11,762	10,935	709	661	366	369	7,550	3,976
22/V	Pusad ..	5.34	7,128	7,359	41,484	21,832	19,652	1,459	1,376	1,375	1,106	15,127	8,858
10/V	Rahimatpur	38.88	2,068	2,092	11,666	5,674	5,992	372	379	29	35	4,153	3,021
8/III	Rahuri ..	47.46	4,114	4,186	23,721	12,152	11,569	1,588	1,466	640	584	8,008	5,052
4/IX	Rajapur ..	6.19	1,684	1,774	8,884	4,363	4,521	33	33	4	2	3,501	2,819
26/VII	Rajura ..	0.85	1,988	2,010	10,569	5,564	5,005	497	395	549	520	3,702	2,308
24/XIV	Ramtek ..	3.53	3,229	3,291	16,734	8,662	8,072	607	632	729	675	6,069	3,595
3/XV	Rasayani ..	6.06	883	885	3,651	1,978	1,673	179	134	24	21	1,487	1,186
4/I	Ratnagiri ..	10.49	7,583	8,646	47,036	24,374	22,662	294	213	17	6	18,987	14,273
5/X	Ravalgaon ..	13.75	2,332	2,333	13,253	6,766	6,487	369	399	778	780	4,160	2,395
7/V	Raver ..	2.02	3,372	3,372	20,346	10,491	9,855	646	627	151	150	6,369	3,559
3/II	Revdanda ..	12.98	1,374	1,419	7,246	3,638	3,608	46	46	1,276	1,294	2,600	1,842
3/XI	Roha Ashtami	20.72	2,245	2,470	11,781	6,393	5,388	128	98	118	115	4,920	3,311
15/IX	Sailu ..	4.61	4,446	4,469	24,779	12,723	12,056	610	582	116	121	7,713	4,268
2/XII	Sandor ..												(See Vasai
8/VI	Sangamner ..	16.32	6,763	6,985	40,088	20,753	19,335	1,115	1,019	313	282	14,990	10,470
11/I	Sangli ..												(See Sangli
	Sangli Urban .. Agglomeration	84.17	49,125	50,432	268,988	140,496	128,492	16,372	15,600	774	676	99,989	65,543
	(*i*) Madhavnagar	0.52	2,249	2,271	11,144	6,005	5,139	743	656	12	13	4,262	2,508
	(*ii*) Miraj	42.68	18,259	18,937	105,455	54,534	50,921	7,241	7,008	291	237	37,936	24,253
	(*iii*) Sangli ..	40.97	28,617	29,224	152,389	79,957	72,432	8,388	7,936	471	426	57,791	38,782
12/VIII	Sangole ..	68.82	2,577	2,649	14,854	7,667	7,187	925	890	64	48	4,888	2,833
9/IX	Sangvi Haveli	3.73	2,558	2,560	11,969	6,316	5,653	461	462	88	82	5,077	3,608
26/VIII	Sasti	13.93	1,369	1,397	7,193	3,651	3,542	1,581	1,596	143	125	1,786	878
9/XXI	Sasvad ..	6.48	2,207	2,252	12,526	6,555	5,971	497	425	75	58	4,915	3,639
5/VIII	Satana ..	1.74	3,678	3,687	20,821	11,003	9,818	542	496	587	547	8,232	5,527
10/I	Satara ..	8.16	15,978	16,416	83,336	43,972	39,364	4,090	3,852	151	116	35,041	25,460

MAIN WORKERS														
Total Main Workers (I-IX)		Cultivators (I)		Agricultural Labourers (II)		Household Industry, Manufacturing, Processing, Servicing and Repairs [V (a)]		Other Workers [III, IV, V (b) and VI to IX]		Marginal Workers		Non-Workers		Location Code No.
M	F	M	F	M	F	M	F	M	F	M	F	M	F	
(15)	(16)	(17)	(18)	(19)	(20)	(21)	(22)	(23)	(24)	(25)	(26)	(27)	(28)	(1)
4,108	1,772	711	223	818	1,098	710	208	1,869	243	100	376	5,244	7,099	25/III
3,756	832	113	31	127	55	188	50	3,328	696	44	196	3,806	6,138	3/X
1,587	489	156	32	247	355	109	18	1,075	84	15	54	1,975	2,505	17/V
7,965	1,549	890	163	230	345	401	113	6,444	928	110	158	9,610	14,467	10/VI
Urban Agglomeration)														9/IV
1,128	363	183	163	41	119	7	8	897	73	20	54	1,277	1,975	4/VII
6,845	1,037	304	38	300	307	106	22	6,135	670	234	374	9,129	13,739	23/II
Urban Agglomeration)														9/I
436,292	75,609	3,905	1,200	3,049	3,224	8,558	3,401	420,780	67,784	7,149	7,935	453,434	705,690	
1,769	551	287	212	89	188	43	14	1,350	137	26	98	2,098	3,027	
9,016	1,204	256	86	131	164	124	55	8,505	899	305	453	8,814	13,475	
5,531	769	206	94	209	292	151	42	4,965	341	134	94	5,291	8,744	
4,007	555	127	75	85	134	105	41	3,690	305	74	273	5,515	6,230	
26,399	2,254	29	8	21	3	152	86	26,197	2,157	198	156	20,378	31,450	
5,017	539	342	138	125	102	31	10	4,519	289	31	104	4,202	7,025	
62,412	8,742	595	272	442	464	824	317	60,551	7,689	1,370	950	56,606	90,886	
298,737	57,474	2,028	311	1,930	1,872	6,488	2,712	288,291	52,579	4,765	5,347	327,810	509,218	
23,404	3,521	35	4	17	5	640	124	22,712	3,388	246	460	22,720	35,635	
Urban Agglomeration)														9/II
5,164	805	415	39	541	490	97	19	4,111	257	169	183	6,429	9,947	15/III
9,451	2,057	731	163	1,531	1,279	167	59	7,022	556	22	41	12,359	17,554	22/V
2,602	783	1,079	190	338	380	62	27	1,123	186	79	526	2,993	4,683	10/V
6,176	1,874	1,176	304	1,655	1,239	241	31	3,104	300	7	223	5,969	9,472	8/III
1,819	287	98	39	15	5	51	17	1,655	226	125	227	2,419	4,007	4/IX
2,373	409	252	24	239	157	81	3	1,801	225	57	101	3,134	4,495	26/VII
3,999	1,076	476	134	265	486	166	68	3,092	388	192	296	4,471	6,700	24/XIV
987	115	1	..	..	..	3	..	983	115	1	..	990	1,558	3/XV
10,728	2,039	102	8	17	6	194	40	10,415	1,985	216	243	13,430	20,380	4/I
3,254	1,573	317	183	1,196	1,274	51	14	1,690	102	11	7	3,501	4,907	5/X
5,053	1,349	670	150	977	850	228	109	3,178	240	132	220	5,306	8,286	7/V
1,690	794	160	81	39	45	92	433	1,399	235	2	9	1,946	2,805	3/II
3,768	429	162	46	67	31	289	23	3,250	329	13	122	2,612	4,837	3/XI
6,319	1,833	539	110	883	1,114	111	43	4,786	566	148	295	6,256	9,928	15/IX
Urban Agglomeration)														2/XII
9,278	2,790	449	152	94	89	331	227	8,404	2,322	158	404	11,317	16,141	8/VI
Urban Agglomeration)														
66,434	10,142	4,377	742	3,765	2,379	2,071	908	56,221	6,113	1,005	1,215	73,057	117,135	11/I
3,198	240	68	16	88	27	45	14	2,997	183	8	10	2,799	4,889	
25,926	4,049	2,519	440	1,533	860	886	338	20,988	2,411	316	641	28,292	46,231	
37,310	5,853	1,790	286	2,144	1,492	1,140	556	32,236	3,519	681	564	41,966	66,015	
3,806	665	985	213	299	204	171	46	2,351	202	100	586	3,761	5,936	12/VIII
3,047	386	17	3	28	3	49	5	2,953	375	48	153	3,221	5,114	9/IX
1,684	422	267	105	262	239	37	6	1,118	72	51	42	1,916	3,078	26/VIII
3,037	577	485	117	177	154	257	108	2,118	198	51	74	3,467	5,320	9/XXI
4,914	1,090	528	93	549	635	429	94	3,408	268	19	126	6,070	8,602	5/VIII
18,782	3,462	383	163	141	184	666	232	17,592	2,883	352	458	24,838	35,444	10/I

TOWN DIRECTORY

Location Code No.	Name of Town	Area of Town in Km²	No. of Occupied Residential Houses	No. of Households	Total Population (including Institutional and Houseless Population)			Scheduled Castes		Scheduled Tribes		Literates	
					P	M	F	M	F	M	F	M	F
(1)	(2)	(3)	(4)	(5)	(6)	(7)	(8)	(9)	(10)	(11)	(12)	(13)	(14)
10/IV	Satara Road ..	19.68	1,941	2,005	10,867	5,530	5,337	496	493	17	19	4,039	2,960
5/VI	Satpur ..											(See	Nashik
7/VI	Savda	2.07	2,812	2,816	15,989	8,165	7,824	281	265	224	233	5,520	3,786
24/VIII	Savner ..	12.46	2,878	2,984	15,541	8,077	7,464	690	651	623	599	5,754	3,774
4/XI	Sawantwadi ..	5.50	3,497	3,898	18,671	9,397	9,274	245	241	2	..	7,525	6,449
21/VII	Sendurjana ..	19.24	3,068	3,096	17,282	8,999	8,283	389	367	365	320	5,657	4,002
6/V	Shahade ..	2.04	3,726	4,213	24,955	12,899	12,056	461	424	1,271	1,368	8,320	5,499
2/XXIII	Shahapur ..	6.79	1,666	1,702	8,824	4,581	4,243	63	68	374	356	3,454	2,552
19/VIII	Shegaon ..	5.83	5,695	5,802	31,580	16,193	15,387	1,075	989	553	509	11,374	7,111
2/XIV	Shirgaon ..	10.41	680	680	3,616	1,836	1,780	76	78	390	301	1,228	941
6/VI	Shirpur ..	1.94	5,591	5,607	34,013	17,547	16,466	1,316	1,265	1,063	961	11,287	7,129
9/XV	Shirur	61.51	2,312	2,446	12,181	6,206	5,975	484	467	86	89	4,646	3,319
9/XXII	Shivatkar (Nira)	5.56	1,173	1,388	7,054	3,648	3,406	361	356	49	44	2,565	1,616
8/V	Shrirampur ..	26.86	10,364	10,433	55,491	28,511	26,980	3,131	2,848	253	244	18,966	12,858
3/XIII	Shrivardhan ..	4.04	2,331	2,583	13,740	6,840	6,900	141	150	1,156	1,097	4,730	3,410
23/IV	Sindi	7.02	1,761	1,821	9,897	5,142	4,755	250	232	926	898	3,687	2,389
5/XVII	Sinnar ..	5.27	3,700	3,872	21,926	11,137	10,789	501	503	578	554	8,214	5,430
12/I	Solapur ..											(See	Solapur
	*Solapur Urban Agglomeration	N. A.	88,026	90,200	514,860	266,344	248,516	28,134	26,124	4,231	3,938	174,631	98,814
	Solapur ..	25.33	87,313	89,440	511,103	264,359	246,744	28,037	26,038	4,203	3,920	173,409	98,189
15/VIII	Sonpeth ..	2.82	1,481	1,484	7,917	4,004	3,913	338	350	15	14	2,105	966
2/XIII	Sopara ..	0.83	673	693	4,337	2,250	2,087	30	23	11	9	1,829	1,494
9/XXVI	Talegaon Dabhade ..	10.00	4,370	4,451	22,520	11,943	10,577	513	458	319	236	9,003	6,332
6/IV	Talode.. ..	2.27	3,452	3,579	20,055	10,281	9,774	434	410	2,621	2,621	6,242	3,823
11/IV	Tasgaon ..	43.41	4,666	4,971	26,159	13,550	12,609	1,247	1,085	125	123	9,575	5,961
20/III	Telhara ..	21.55	2,209	2,219	11,204	5,821	5,383	431	431	157	135	4,163	2,820
2/I	Thane											(See	Thane
	Thane Urban Agglomeration	41.42	83,251	83,982	389,801	215,703	174,098	7,899	6,595	5,158	4,613	161,699	105,014
	(*i*) Kalwa ..	6.71	6,392	6,461	30,504	16,663	13,841	615	511	713	628	12,774	8,627
	(*ii*) Majivade ..	8.55	11,140	11,156	49,400	27,465	21,935	1,157	998	1,012	956	20,677	12,743
	(*iii*) Thane	26.16	65,719	66,365	309,897	171,575	138,322	6,127	5,086	3,433	3,029	128,248	83,644
25/VII	Tirora ..	15.62	3,430	3,512	18,452	9,232	9,220	2,076	2,147	1,089	1,061	6,586	4,087
5/V	Trimbak ..	11.91	949	1,234	6,759	3,588	3,171	215	168	1,054	894	2,572	1,568
18/X	Tuljapur ..	12.15	2,898	2,945	16,941	8,736	8,205	782	799	47	46	6,017	3,540
25/II	Tumsar ..	7.36	6,507	6,714	34,840	17,645	17,195	2,141	2,150	724	725	13,615	9,089
18/V	Udgir	20.49	8,517	8,581	50,564	26,845	23,719	4,432	3,886	483	429	18,074	9,580
2/XXXII	Ulhasnagar ..											(See	Ulhasnagar
	Ulhasnagar Urban Agglomeration	45.53	130,268	132,499	648,671	345,657	303,014	16,305	14,325	3,849	3,397	251,058	178,311
	(*i*) Ambarnath ..	18.13	19,875	20,179	96,347	52,410	43,937	5,217	4,638	1,683	1,482	35,336	21,301
	(*ii*) Dombilvi ..	2.33	23,252	23,983	103,222	54,968	48,254	707	633	110	98	45,304	37,136
	(*iii*) Kalyan ..	7.64	26,494	26,779	136,052	72,428	63,624	2,655	2,360	825	729	56,387	41,642
	(*iv*) Katemanivali ..	2.36	4,345	4,438	20,028	10,936	9,092	766	684	277	232	8,018	5,059
	(*v*) Mohone ..	1.73	4,201	4,214	19,354	10,483	8,871	496	448	138	125	7,337	4,512
	(*vi*) Ulhasnagar ..	13.34	52,101	52,906	273,668	144,432	129,236	6,464	5,562	816	731	98,676	68,661
18/IX	Umarga ..	33.80	2,813	2,910	16,087	8,368	7,719	1,124	1,078	130	121	5,239	2,670
22/VI	Umarkhed ..	2·75	4,038	4,065	23,316	12,160	11,156	1,026	959	403	373	7,539	4,301
24/XVI	Umred ..	12.95	5,929	6,093	33,910	17,452	16,458	1,017	921	5,077	4,921	11,634	7,011

MAIN WORKERS														
Total Main Workers (I–IX)		Cultivators (I)		Agricultural Labourers (II)		Household Industry, Manufacturing, Processing, Servicing and Repairs [V (a)]		Other Workers [III, IV, V (b) and VI to IX]		Marginal Workers		Non-Workers		Location Code No.
M	F	M	F	M	F	M	F	M	F	M	F	M	F	
(15)	(16)	(17)	(18)	(19)	(20)	(21)	(22)	(23)	(24)	(25)	(26)	(27)	(28)	(1)
2,427	302	367	75	117	54	60	10	1,883	163	61	364	3,042	4,671	10/IV
Urban Agglomeration)														5/VI
3,979	1,115	842	370	750	532	74	17	2,313	196	10	16	4,176	6,693	7/VI
3,780	1,286	557	281	850	750	124	62	2,249	193	53	104	4,244	6,074	24/VIII
4,240	831	130	44	82	42	99	59	3,929	686	111	169	5,046	8,274	4/XI
4,917	1,630	1,714	213	2,229	1,300	69	42	905	75	50	545	4,032	6,108	21/VII
6,083	1,192	421	25	798	788	387	91	4,477	288	79	203	6,737	10,661	6/V
2,353	449	130	27	143	146	124	31	1,956	245	6	17	2,222	3,777	2/XXIII
7,930	3,379	1,253	388	2,161	2,620	177	57	4,339	314	170	289	8,093	11,719	19/VIII
967	359	240	85	203	173	75	52	449	49	12	32	857	1,389	2/XIV
8,103	2,081	773	56	1,393	1,517	287	63	5,650	445	45	220	9,399	14,165	6/VI
2,898	422	133	21	143	65	172	59	2,450	277	7	10	3,301	5,543	9/XV
1,889	413	210	37	138	158	24	22	1,517	196	2	13	1,757	2,980	9/XXII
13,951	2,667	606	54	743	503	579	154	12,023	1,956	182	270	14,378	24,043	8/V
3,352	963	244	53	301	175	37	41	2,770	694	102	505	3,386	5,432	3/XIII
2,457	862	497	61	675	684	223	28	1,062	89	10	150	2,675	3,743	23/IV
4,991	2,553	295	104	237	397	201	38	4,258	2,014	38	126	6,108	8,110	5/XVII
Urban Agglomeration)														12/I
122,410	37,689	1,566	110	771	408	4,541	6,525	115,532	30,646	1,445	1,954	142,489	208,873	
121,369	37,379	1,556	108	745	400	4,512	6,508	114,556	30,363	1,436	1,911	141,554	207,454	
2,192	819	342	53	525	609	76	28	1,249	129	28	105	1,784	2,989	15/VIII
1,128	95	40	1	16	10	162	9	910	75	..	3	1,122	1,989	2/XIII
5,590	934	183	52	57	55	198	82	5,152	745	74	81	6,279	9,562	9/XXVI
4,761	1,553	775	86	1,126	1,042	231	108	2,629	317	335	582	5,185	7,639	6/IV
6,434	1,396	1,580	416	980	624	168	59	3,706	297	173	454	6,943	10,759	11/IV
2,816	1,004	505	55	816	811	105	16	1,390	122	80	87	2,925	4,292	20/III
Urban Agglomeration)														2/I
114,472	14,671	150	20	225	143	2,550	492	111,547	14,016	1,191	1,044	100,040	158,383	
8,577	966	25	1	5	1	247	69	8,300	895	34	32	8,052	12,843	
14,811	1,110	32	7	71	51	254	46	14,454	1,006	50	50	12,604	20,775	
91,084	12,595	93	12	149	91	2,049	377	88,793	12,115	1,107	962	79,384	124,765	
4,077	2,539	588	318	375	239	849	1,770	2,265	212	184	269	4,971	6,412	25/VII
1,639	303	237	38	141	93	97	21	1,164	151	34	95	1,915	2,773	5/V
4,038	981	431	50	596	537	23	19	2,988	375	63	99	4,635	7,125	18/X
7,742	3,642	414	230	701	736	967	1,974	5,660	702	179	551	9,724	13,002	25/II
10,797	1,007	611	18	1,056	251	158	40	8,972	698	100	379	15,948	22,333	18/V
Urban Agglomeration)														2/XXXII
176,368	22,001	675	130	603	212	4,926	1,038	170,164	20,621	1,467	2,580	167,822	278,433	
26,420	3,040	156	16	156	67	507	174	25,601	2,783	272	671	25,718	40,226	
30,264	6,718	33	8	3	..	630	124	29,598	6,586	81	51	24,623	41,485	
36,567	4,643	219	32	144	29	1,655	338	34,549	4,244	313	661	35,548	58,320	
5,569	550	94	26	29	16	185	38	5,261	470	130	150	5,237	8,392	
5,333	506	53	27	45	9	112	73	5,123	397	14	34	5,136	8,331	
72,215	6,544	120	21	226	91	1,837	291	70,032	6,141	657	1,013	71,560	121,679	
3,800	1,121	563	83	796	805	69	24	2,372	209	101	208	4,467	6,390	18/IX
5,671	1,443	772	137	1,261	973	149	18	3,489	315	77	292	6,412	9,421	22/VI
7,791	2,343	808	156	993	1,392	1,570	389	4,420	406	140	1,740	9,521	12,375	24/XVI

Location Code No.	Name of Town	Area of Town in Km.²	No. of Occupied Residential Houses	No. of Households	Total Population (including Institutional and Houseless Population)			Scheduled Castes		Scheduled Tribes		Literates	
					P	M	F	M	F	M	F	M	F
(1)	(2)	(3)	(4)	(5)	(6)	(7)	(8)	(9)	(10)	(11)	(12)	(13)	(14)
3/III	Uran	2.10	2,934	3,021	15,168	7,951	7,217	252	231	191	173	5,900	4,166
11/VI	Uran Islampur	33.33	5,506	5,750	33,016	17,101	15,915	1,918	1,673	40	28	11,901	7,508
2/XIX	Vada	10.98	1,800	1,840	9,384	4,928	4,456	194	207	1,232	1,154	3,458	2,328
13/VI	Vadgaon Kasba	10.00	2,381	2,462	14,430	7,471	6,959	954	878	46	49	5,025	3,145
9/XI	Vadgaon Sheri	5.68	2,835	2,910	13,050	7,037	6,013	390	322	40	43	5,132	3,469
5/XIX	Vadner ..	10.82	644	669	3,651	1,897	1,754	148	138	151	162	1,233	699
14/X	Vaijapur ..	7.77	3,557	3,568	20,657	10,722	9,935	929	884	84	80	7,193	4,409
7/VIII	Varangaon ..	17.09	4,806	4,859	26,553	13,832	12,721	838	810	279	288	9,949	6,616
2/IX	Vasai											(See	Vasai
	Vasai Urban Agglomeration	17.02	9,108	9,843	52,398	27,062	25,336	531	510	1890	1,732	20,142	15,558
	(*i*) Manikpur	4.15	1,821	1,929	9,531	5,075	4,456	330	327	122	101	4,288	3,248
	(*ii*) Sandor ..	4.87	1,325	1,570	7,927	3,987	3,940	6	9	596	572	2,991	2,409
	(*iii*) Vasai ..	8.00	5,962	6,344	34,940	18,000	16,940	195	174	1,172	1,059	12,863	9,901
4/XII	Vengurla ..	12.98	2,542	2,712	12,339	6,089	6,250	286	290	11	12	4,932	4,002
2/X	Virar	9.56	4,663	4,775	23,303	12,605	10,698	86	78	675	592	9,983	7,217
11/V	Vita	55.27	4,221	4,350	24,081	12,521	11,560	1355	1,242	47	30	9,015	5,245
10/II	Wai	3.63	4,871	4,941	24,661	12,470	12,191	833	816	125	111	9,923	7,257
22/IV	Wani	13.47	6,170	6,257	31,773	16,580	15,193	1,098	1,026	1,315	1,236	11,780	7,660
23/I	Wardha ..	7.77	16,567	16,790	88,495	46,056	42,439	2,537	2,376	3,476	3,227	35,453	26,518
8/VIII	Wari	21.06	2,028	2,028	10,259	5,407	4,852	386	359	113	128	3,558	1,693
26/IV	Waroda ..	16.24	6,870	7,046	34,187	18,149	16,038	1,419	1,328	1,547	1,336	13868	9,050
25/V	Warthi ..	4.36	1,001	1,074	5,289	2,670	2,619	504	563	175	178	1,924	1,167
21/V	Warud.. ..	2.54	4,641	4,696	25,761	13,507	12,254	681	617	677	583	9,152	6,391
8/IV	Warwandi ..	12.41	768	793	3,713	1,859	1,854	416	436	99	102	1,228	754
20/VII	Washim ..	42.16	6,934	6981	39,804	20,504	19,300	1,813	1,816	392	361	13,664	8,653
22/I	Yavatmal ..	10.17	16,329	16,531	89,071	46,472	42,599	2,809	2,685	3,541	3,309	34,560	25,259
7/III	Yawal ..	39.86	4,248	4,253	25,049	12,949	12,100	488	400	274	250	7,946	4,790
5/XIV	Yevla	5.50	4,584	4,693	28,343	14,561	13,782	859	738	476	451	10,964	7,772

MAIN WORKERS														
Total Main Workers (I–IX)		Cultivators (I)		Agricultural Labourers (II)		Household Industry, Manufacturing, Processing, Servicing and Repairs [V (a)]		Other Workers [III, IV, V (b) and VI to IX]		Marginal Workers		Non-Workers		Location Code No.
M	F	M	F	M	F	M	F	M	F	M	F	M	F	
(15)	(16)	(17)	(18)	(19)	(20)	(21)	(22)	(23)	(24)	(25)	(26)	(27)	(28)	(1)
4,030	760	55	43	44	10	92	30	3,839	677	45	73	3,876	6,384	3/III
8,145	1,295	1,832	170	1,085	370	399	135	4,829	620	81	239	8,875	14,381	11/VI
2,195	328	192	20	268	148	103	25	1,632	135	114	274	2,619	3,854	2/XIX
3,854	660	714	123	337	252	309	103	2,494	182	44	255	3,573	6,044	13/VI
3,484	361	42	1	31	29	102	21	3,309	310	50	165	3,503	5,487	9/XI
929	287	219	104	95	126	47	16	568	41	8	33	960	1,434	5/XIX
4,711	1,088	389	78	406	369	192	170	3,724	471	68	125	5,943	8,722	14/X
6,271	844	379	58	1,341	489	170	90	4,381	207	9	9	7,552	11,868	7/VIII
Urban Agglomeration)														2/IX
13,741	4,221	285	233	790	757	305	80	12,361	3,151	34	314	13,287	20,801	
2,540	508	8	3	22	17	24	4	2,486	484	18	14	2,517	3,934	
2,130	1,024	121	163	417	412	74	30	1,518	419	12	18	1,845	2,898	
9,071	2,689	156	67	351	328	207	46	8,357	2,248	4	282	8,925	13,969	
2,694	665	198	97	30	7	33	33	2,433	528	213	238	3,182	5,347	4/XII
7,021	1,110	284	131	132	109	461	79	6,144	791	77	166	5,507	9,422	2/X
6,140	1,230	1,227	574	263	200	299	66	4,351	390	15	85	6,366	10,245	11/V
5,774	1,547	928	382	158	296	169	86	4,519	783	58	298	6,638	10,346	10/II
6,850	663	478	52	322	114	247	27	5,803	470	403	541	9,327	13,989	22/IV
19,089	2,692	857	43	1,059	617	575	184	16,598	1,848	300	305	26,667	39,442	23/I
2,741	495	621	52	389	282	132	12	1,599	149	94	215	2,572	4,142	8/VIII
8,050	1,154	390	67	239	255	61	51	7,360	781	181	229	9,918	14,655	26/IV
1,176	873	114	122	143	129	233	532	686	90	28	49	1,466	1,697	25/V
7,067	2,034	1,090	132	2,618	1,630	120	63	3,239	209	208	175	6,232	10,045	21/V
949	293	100	5	177	188	17	2	655	98	6	7	904	1,554	8/IV
9,607	1,942	1,097	128	1,429	1,278	144	65	6,937	471	145	636	10,752	16,722	20/VII
20,235	3,324	890	62	888	744	509	120	17,948	2,398	249	238	25,988	39,037	22/I
6,316	2,028	1,219	548	2,302	1,191	141	66	2,654	223	55	44	6,578	10,028	7/III
6,659	1,223	505	76	255	173	492	144	5,407	830	119	254	7,783	12,305	5/XIV

* Including out growth

APPENDIX I

LOCATION OF TOWNS ARRANGED IN ALPHABETICAL ORDER

Serial No.	Name of town with location code	Tahsil	District
(1)	(2)	(3)	(4)
1	Achalpur 21/III	Achalpur	Amravati
2	Ahmadnagar 8/I	Nagar	Ahmadnagar
3	Ahmadnagar Cantonment 8/II	Nagar	Ahmadnagar
4	Ahmadpur 18/IV	Ahmadpur	Osmanabad
5	Akkalkot 12/III	Akkalkot	Solapur
6	Akola 20/I	Akola	Akola
7	Akot 20/II	Akot	Akola
8	Alandi 9/XIII	Khed	Pune
9	Alibag 3/I	Alibag	Raigarh
10	Alore 4/VIII	Chiplun	Ratnagiri
11	Amalner 7/XV	Amalner	Jalgaon
12	Ambad 14/VII	Ambad	Aurangabad
13	Ambarnath 2/XXXIII	Ulhasnagar	Thane
14	Ambejogai 16/V	Ambejogai	Bid
15	Amravati 21/I	Amravati	Amravati
16	Anjangaon 21/X	Daryapur	Amravati
17	Arvi 23/V	Arvi	Wardha
18	Ashta 11/VII	Walwa	Sangli
19	Ashti 16/VII	Ashti	Bid
20	Aurangabad 14/I	Aurangabad	Aurangabad
21	Aurangabad Cantonment 14/II	Aurangabad	Aurangabad
22	Ausa 18/VII	Ausa	Osmanabad
23	Ayare 2/XXXI	Kalyan	Thane
24	Badnera 21/II	Amravati	Amravati
25	Balapur 20/VIII	Balapur	Akola
26	Balkum 2/VI	Thane	Thane
27	Ballarpur 26/II	Chandrapur	Chandrapur
28	Baramati 9/XX	Baramati	Pune
29	Barshi 12/II	Barshi	Solapur
30	Basmath 15/VI	Basmath	Parbhani
31	Bhagur 5/IV	Nashik	Nashik
32	Bhandara 23/I	Bhandara	Bhandara
33	Bhayander 2/IV	Thane	Thane
34	Bhiwandi 2/XX	Bhiwandi	Thane
35	Bhokardan 14/V	Bhokardan	Aurangabad
36	Bhor 9/XXIV	Bhor	Pune
37	Bhum 18/XIII	Bhum	Osmanabad
38	Bhusawal 7/VII	Bhusawal	Jalgaon
39	Bid 16/IV	Bid	Bid
40	Biloli 17/VIII	Biloli	Nanded
41	Bina 24/XIII	Savner	Nagpur
42	Bombay Greater 1/I		Greater Bombay
43	Buldana 19/I	Chikhli	Buldana
44	Chalisgaon 7/XI	Chalisgaon	Jalgaon
45	Chandrapur 26/I	Chandrapur	Chandrapur
46	Chandur 21/IX	Chandur	Amravati
47	Chandur Bazar 21/IV	Achalpur	Amravati
48	Chandvad 5/XI	Chandvad	Nashik
49	Chicholi 24/XII	Savner	Nagpur
50	Chikalda 21/XII	Melghat	Amravati
51	Chikanghar 2/XXVIII	Kalyan	Thane
52	Chikhli 19/II	Chikhli	Buldana
53	Chiplun 4/VI	Chiplun	Ratnagiri
54	Chole 2/XXIX	Kalyan	Thane
55	Chopda 7/II	Chopda	Jalgaon
56	Dabhol 4/IV	Dapoli	Ratnagiri
57	Dahanu 2/XVI	Dahanu	Thane
58	Dapoli Camp 4/III	Dapoli	Ratnagiri
59	Darwha 22/VIII	Darwha	Yavatmal
60	Daryapur Banosa 21/XI	Daryapur	Amravati
61	Dattapur Dhamangaon 21/VIII	Chandur	Amravati
62	Daund 9/XVI	Daund	Pune
63	Daund (N. M.) 9/XVII	Daund	Pune
64	Davlameti 24/IV	Nagpur	Nagpur
65	Deglur 17/IX	Deglur	Nanded
66	Dehu 9/X	Haveli	Pune
67	Dehu Road Cantonment 9/V	Haveli	Pune
68	Deolali Cantonment 5/III	Nashik	Nashik
69	Deoli 23/III	Wardha	Wardha
70	Desaiganj 26/VI	Gadchiroli	Chandrapur
71	Deulgaon Raja 19/III	Chikhli	Buldana
72	Dharangaon 7/XIII	Erandol	Jalgaon
73	Dharmabad 17/VI	Biloli	Nanded
74	Dharur 16/VI	Kaij	Bid
75	Dhule 6/I	Dhule	Dhule
76	Digras 22/VII	Darwha	Yavatmal
77	Dombivli 2/XXV	Kalyan	Thane
78	Dondaicha 6/VII	Sindkhede	Dhule
79	Dudhani 12/V	Akkalkot	Solapur
80	Eklahare 5/VII	Nashik	Nashik
81	Erandol 7/XIV	Erandol	Jalgaon
82	Faizpur 7/IV	Yawal	Jalgaon
83	Gadhinglaj 13/XI	Gadhinglaj	Kolhapur
84	Gajabandhan Pathri 2/XXIX	Kalyan	Thane
85	Gandhinagar 13/II	Karvir	Kolhapur
86	Gangakhed 15/VII	Gangakhed	Parbhani
87	Gangapur 14/IX	Gangapur	Aurangabad
88	Georai 16/II	Georai	Bid
89	Ghansoli 2/VIII	Thane	Thane
90	Ghatanji 22/III	Kelapur	Yavatmal
91	Ghugus 26/III	Chandrapur	Chandrapur
92	Gondiya 25/VI	Gondiya	Bhandara
93	Goregaon 3/XVI	Mangaon	Raigarh
94	Hadapsar 9/VIII	Haveli	Pune
95	Hadgaon 17/III	Hadgaon	Nanded
96	Harnai 4/II	Dapoli	Ratnagiri
97	Hinganghat 23/VI	Hinganghat	Wardha
98	Hingoli 15/IV	Hingoli	Parbhani
99	Ichalkaranji 13/IV	Hatkanangale	Kolhapur
100	Igatpuri 5/XVIII	Igatpuri	Nashik
101	Indapur 9/XIX	Indapur	Pune
102	Jalgaon 19/VI	Jalgaon	Buldana
103	Jalgaon 7/I	Jalgaon	Jalgaon
104	Jalna 14/VI	Jalna	Aurangabad
105	Jawhar 2/XVIII	Jawhar	Thane
106	Jaysingpur 13/VII	Shirol	Kolhapur

APPENDIX I—*contd.*

Serial No.	Name of town with location code	Tahsil	District
(1)	(2)	(3)	(4)
107	Jejuri 9/XXIII	Purandhar	Pune
108	Jintur 15/III	Jintur	Parbhani
109	Junnar 9/XIV	Junnar	Pune
110	Kabnur 13/V	Hatkanangale	Kolhapur
111	Kagal 13/IX	Kagal	Kolhapur
112	Kalamb 9/XVIII	Indapur	Pune
113	Kalamb 18/II	Kalamb	Osmanabad
114	Kalamnuri 15/V	Kalamnuri	Parbhani
115	Kalas 9/XII	Haveli	Pune
116	Kalmeshwar 24/X	Savner	Nagpur
117	Kalwa 2/III	Thane	Thane
118	Kalyan 2/XXIV	Kalyan	Thane
119	Kamptee 24/II	Nagpur	Nagpur
120	Kamptee Cantonment 24/III	Nagpur	Nagpur
121	Kandari 7/IX	Bhusawal	Jalgaon
122	Kandhar 17/XI	Kandhar	Nanded
123	Kanhan (Pipri) 24/XV	Ramtek	Nagpur
124	Kankavli 4/X	Kankavli	Ratnagiri
125	Kannad 14/IV	Kannad	Aurangabad
126	Karad 10/VIII	Karad	Satara
127	Karanja 20/IV	Murtijapur	Akola
128	Karjat 3/VII	Karjat	Raigarh
129	Karmala 12/IX	Karmala	Solapur
130	Kasamnivali 2/XXVII	Kalyan	Thane
131	Katol 24/V	Katol	Nagpur
132	Kegaon 3/IV	Uran	Raigarh
133	Khadakvasla 9/VI	Haveli	Pune
134	Khamgaon 19/VII	Khamgaon	Buldana
135	Khapa 24/IX	Savner	Nagpur
136	Khed 4/V	Khed	Ratnagiri
137	Khopoli 3/IX	Khalapur	Raigarh
138	Khuldabad 14/III	Khuldabad	Aurangabad
139	Kinwat 17/IV	Kinwat	Nanded
140	Kirkee Cantonment 9/III	Pune City	Pune
141	Kirloskarwadi 11/VIII	Tasgaon	Sangli
142	Kolhapur 13/I	Karvir	Kolhapur
143	Kolshet 2/VII	Thane	Thane
144	Kopargaon 8/VII	Kopargaon	Ahmadnagar
145	Koregaon 10/III	Koregaon	Satara
146	Kulgaon 2/XXXIV	Ulhasnagar	Thane
147	Kundalvadi 17/VII	Biloli	Nanded
148	Kurduvadi 12/X	Madha	Solapur
149	Kurundvad 13/VIII	Shirol	Kolhapur
150	Lasalgaon 5/XVI	Niphad	Nashik
151	Latur 18/III	Latur	Osmanabad
152	Lohagaon 9/VII	Haveli	Pune
153	Lonavala 9/XXV	Mawal	Pune
154	Madhavnagar 11/III	Miraj	Sangli
155	Mahabaleshwar 10/IX	Mahabaleshwar	Satara
156	Mahad 3/XII	Mahad	Raigarh
157	Maindargi 12/IV	Akkalkot	Solapur
158	Majari 26/V	Warora	Chandrapur
159	Majivade 2/II	Thane	Thane
160	Malegaon 5/IX	Malegaon	Nashik
161	Malkapur 19/IV	Malkapur	Buldana
162	Malkapur 13/XII	Shahuwadi	Kolhapur
163	Malwan 4/XIII	Malwan	Ratnagiri
164	Malyan 2/XVII	Dahanu	Thane
165	Mangalvedhe 12/VI	Mangalvedhe	Solapur
166	Mangrulpir 20/VI	Mangrulpir	Akola
167	Manikpur 2/XI	Vasai	Thane
168	Manjlegaon 16/III	Manjlegaon	Bid
169	Manmad 5/XII	Nandgaon	Nashik
170	Manwath 15/X	Pathri	Parbhani
171	Matheran 3/VIII	Karjat	Raigarh
172	Mehkar 19/IX	Mehkar	Buldana
173	Mhasvad 10/VII	Man	Satara
174	Miraj 11/II	Miraj	Sangli
175	Mohadi 25/IV	Bhandara	Bhandara
176	Mohone 2/XXVI	Kalyan	Thane
177	Mohpa 24/XI	Savner	Nagpur
178	Morshi 21/VI	Morshi	Amravati
179	Mowad 24/VII	Katol	Nagpur
180	Mudkhed 17/II	Nanded	Nanded
181	Mukhed 17/X	Mukhed	Nanded
182	Mumbra 2/V	Thane	Thane
183	Murgud 13/X	Kagal	Kolhapur
184	Murtijapur 20/V	Murtijapur	Akola
185	Murud 3/XIV	Murud	Raigarh
186	Murum 18/VIII	Umarga	Osmanabad
187	Nagaon 2/XXII	Bhiwandi	Thane
188	Nagpur 24/I	Nagpur	Nagpur
189	Naldurg 18/XI	Tuljapur	Osmanabad
190	Nanded 17/I	Nanded	Nanded
191	Nandgaon 5/XIII	Nandgaon	Nashik
192	Nandura 19/V	Malkapur	Buldana
193	Nandurbar 6/III	Nandurbar	Dhule
194	Narkhed 24/VI	Katol	Nagpur
195	Naroli 2/XXI	Bhiwandi	Thane
196	Nashik 5/I	Nashik	Nashik
197	Nashik Road Deolali 5/II	Nashik	Nashik
198	Nawapur 6/II	Nawapur	Dhule
199	Neral 3/VI	Karjat	Raigarh
200	Nilanga 18/VI	Nilanga	Osmanabad
201	Osmanabad 18/I	Osmanabad	Osmanabad
202	Ozar 5/XV	Niphad	Nashik
203	Pachora 7/X	Pachora	Jalgaon
204	Paithan 14/VIII	Paithan	Aurangabad
205	Palghar 2/XV	Palghar	Thane
206	Panchgani 10/X	Mahabaleshwar	Satara
207	Pandharkaoda 22/II	Kelapur	Yavatmal
208	Pandharpur 12/VII	Pandharpur	Solapur
209	Panhala 13/III	Panhala	Kolhapur
210	Panvel 3/V	Panvel	Raigarh
211	Paranda 18/XII	Paranda	Osmanabad
212	Parbhani 15/I	Parbhani	Parbhani
213	Parli 16/IV	Ambejogai	Bid
214	Parola 7/XII	Parola	Jalgaon
215	Partur 15/XII	Partur	Parbhani

APPENDIX I—*contd.*

Serial No.	Name of Town with location code	Tahsil	District
(1)	(2)	(3)	(4)
216	Pathri 15/XI	Pathri	Parbhani
217	Patur 29/IX	Balapur	Akola
218	Pauni 25/III	Bhandara	Bhandara
219	Pen 3/X	Pen	Raigarh
220	Peth Umri 17/V	Bhokar	Nanded
221	Phaltan 10/VI	Phaltan	Satara
222	Pimpri Chinchwad 9/IV	Haveli	Pune
223	Pophali 4/VII	Chiplun	Ratnagiri
224	Pulgaon 23/II	Wardha	Wardha
225	Pune 9/I	Pune City	Pune
226	Pune Cantonment 9/II	Pune City	Pune
227	Purna 15/II	Parbhani	Parbhani
228	Pusad 22/V	Pusad	Yavatmal
229	Rahimatpur 10/V	Koregaon	Satara
230	Rahuri 8/III	Rahuri	Ahmadnagar
231	Rajapur 4/IX	Rajapur	Ratnagiri
232	Rajura 25/VII	Rajura	Chandrapur
233	Ramtek 24/XIV	Ramtek	Nagpur
234	Rasayani 3/XV	Panvel	Raigarh
235	Ratnagiri 4/I	Ratnagiri	Ratnagiri
236	Ravalgaon 5/X	Malegaon	Nashik
237	Raver 7/V	Raver	Jalgaon
238	Revdanda 3/II	Alibag	Raigarh
239	Roha Ashtami 3/XI	Roha	Raigarh
240	Sailu 15/IX	Pathri	Parbhani
241	Sandor 2/XII	Vasai	Thane
242	Sangamner 8/VI	Sangamner	Ahmadnagar
243	Sangli 11/I	Miraj	Sangli
244	Sangole 12/VIII	Sangole	Solapur
245	Sangvi Haveli 9/IX	Haveli	Pune
246	Sasti 26/VIII	Rajura	Chandrapur
247	Saswad 9/XXI	Purandhar	Pune
248	Satana 5/VIII	Baglan	Nashik
249	Satara 10/I	Satara	Satara
250	Satara Road 10/IV	Koregaon	Satara
251	Satpur 5/VI	Nashik	Nashik
252	Savda 7/VI	Raver	Jalgaon
253	Savner 24/VIII	Savner	Nagpur
254	Sawantwadi 4/XI	Sawantwadi	Ratnagiri
255	Sendurjana 21/VII	Morshi	Amravati
256	Shahade 6/V	Shahade	Dhule
257	Shahapur 2/XXIII	Shahapur	Thane
258	Shegaon 19/VIII	Khamgaon	Buldana
259	Shirgaon 2/XIV	Palghar	Thane
260	Shirpur 6/VI	Shirpur	Dhule
261	Shirur 9/XV	Shirur	Pune
262	Shivatkar (Nira) 9/XXII	Purandhar	Pune
263	Shrirampur 8/V	Shrirampur	Ahmadnagar
264	Shrivardhan 3/XIII	Shrivardhan	Raigarh
265	Sindi 23/IV	Wardha	Wardha
266	Sinnar 5/XVII	Sinnar	Nashik
267	Solapur 12/I	Solapur North	Solapur
268	Sonpeth 15/VIII	Gangakhed	Parbhani
269	Sopara 2/XIII	Vasai	Thane
270	Talegaon Dabhade 9/XXVI	Mawal	Pune
271	Talode 6/IV	Talode	Dhule
272	Tasgaon 11/IV	Tasgaon	Sangli
273	Telhara 20/III	Akot	Akola
274	Thane 2/I	Thane	Thane
275	Tirora 25/VII	Gondiya	Bhandara
276	Trimbak 5/V	Nashik	Nashik
277	Tuljapur 18/X	Tuljapur	Osmanabad
278	Tumsar 25/II	Bhandara	Bhandara
279	Udgir 18/V	Udgir	Osmanabad
280	Ulhasnagar 2/XXXII	Ulhasnagar	Thane
281	Umarga 18/IX	Umarga	Osmanabad
282	Umarkhed 22/VI	Pusad	Yavatmal
283	Umred 24/XVI	Umred	Nagpur
284	Uran 3/III	Uran	Raigarh
285	Uran Islampur 11/VI	Walwa	Sangli
286	Vada 2/XIX	Vada	Thane
287	Vadgaon Kasba 13/VI	Hatkanangale	Kolhapur
288	Vadgaon Sheri 9/XI	Haveli	Pune
289	Vadner 5/XIX	Nashik	Nashik
290	Vaijapur 14/X	Vaijapur	Aurangabad
291	Varangaon 7/VIII	Bhusawal	Jalgaon
292	Vasai 2/IX	Vasai	Thane
293	Vengurla 4/XII	Vengurla	Ratnagiri
294	Virar 2/X	Vasai	Thane
295	Vita 11/V	Khanapur	Sangli
296	Wai 10/II	Wai	Satara
297	Wani 22/IV	Wani	Yavatmal
298	Wardha 23/I	Wardha	Wardha
299	Wari 8/VIII	Kopargaon	Ahmadnagar
300	Waroda 26/IV	Waroda	Chandrapur
301	Warthi 25/V	Bhandara	Bhandara
302	Warud 21/V	Morshi	Amravati
303	Warwandi 8/IV	Rahuri	Ahmadnagar
304	Washim 20/VII	Washim	Akola
305	Yavatmal 22/I	Yavatmal	Yavatmal
306	Yawal 7/III	Yawal	Jalgaon
307	Yevla 5/XIV	Yevla	Nashik

APPENDIX II

TOWNS ARRANGED ACCORDING TO POPULATION SIZE (1981)

Serial No.	Name of the Town	Sl. No. in State alphabetical order	Population
(1)	(2)	(3)	(4)
1	Bombay Greater	42	8,243,405
2	Nagpur	188	1,219,461
3	Pune	225	1,203,351
4	*Solapur	267	514,860
5	Kolhapur	142	340,625
6	Thane	274	309,897
7	*Aurangabad	20	298,937
8	Ulhasnagar	280	273,668
9	Nashik	196	262,628
10	Amravati	15	261,404
11	Malegaon	160	245,883
12	Akola	6	225,412
13	Pimpri Chinchwad ..	222	220,966
14	Dhule	74	210,759
15	Nanded	190	191,269
16	Sangli	243	152,389
17	Jalgaon	103	145,335
18	Ahmadnagar	2	143,937
19	Kalyan	118	136,052
20	Ichalkaranji	99	133,751
21	Bhusawal	38	123,133
22	Jalna	104	122,276
23	Chandrapur	44	115,777
24	Bhiwandi	34	115,298
25	Latur	151	111,986
26	Parbhani	212	109,364
27	Miraj	174	105,455
28	Dombivli	76	103,222
29	Gondiya	91	100,423
30	Ambarnath	13	96,347
31	Yavatmal	305	89,071
32	Wardha	298	88,495
33	Pune Cantonment ..	226	85,986
34	Satara	249	83,336
35	Achalpur	1	81,186
36	Kirkee Cantonment ..	140	80,835
37	Bid	39	80,287
38	Nashik Road Deolali ..	197	77,666
39	Barshi	29	72,537
40	Amalner	11	67,516
41	Kamptee	119	67,364
42	Nandurbar	193	65,394
43	Pandharpur	208	64,380
44	Khamgaon	134	61,992
45	Ballarpur	27	61,398
46	Chalisgaon	44	59,342
47	Hinganghat	97	59,075
48	Deolali Cantonment ..	68	57,745
49	Bhandara	32	56,025
50	Sherampur	263	55,491
51	Karad	126	54,364
52	Akot	7	51,936
53	Manmad	169	51,439
54	Udgir	279	50,564
55	Majivade	159	49,400
56	Parli	213	48,946
57	Ratnagiri	235	47,036
58	Malkapur	161	43,121
59	Ambajogai	14	42,362
60	Hingoli	98	41,568
61	Pusad	228	41,484
62	Chopda	55	40,931
63	Sangamner	242	40,088
64	Ozar	202	39,905
65	Washim	304	39,804
66	Karanja	127	39,749
67	Osmanabad	201	39,068
68	Ahmadnagar Cantonment	3	37,273
69	Baramati	28	37,121
70	Panvel	210	37,073
71	Kopargaon	144	36,886
72	Lonavala	153	36,260
73	Buldana	43	35,914
74	Vasai	292	34,940
75	Tumsar	278	34,840
76	Waroda	300	34,187
77	Shirpur	260	34,013
78	Umred	283	33,910
79	Phaltan	221	33,859
80	Anjangaon	16	33,583
81	Dehu Road Cantonment	67	33,267
82	Uran Islampur	285	33,016
83	Badnera	24	32,351
84	Khopoli	137	32,102
85	Wani	297	31,773
86	Shegaon	258	31,580
87	Pachora	203	31,564
88	Pulgaon	224	31,358
89	Arvi	17	31,119
90	Kalwa	117	30,504
91	Kabnur	110	30,275
92	Basmath	30	29,918
93	Nagaon	187	29,513
94	Murtijapur	184	28,991
95	Dharangaon	72	28,736
96	Akkalkot	5	28,371
97	Yevla	307	28,343
98	Deglur	65	27,625
99	Chikhli	52	27,606
100	Chiplun	53	27,250
101	Varangaon	291	26,553
102	Digras	75	26,503
103	Tasgaon	272	26,159
104	Daryapur Banosa ..	60	25,904
105	Dondaicha	78	25,890
106	Narpoli	195	25,788
107	Warud	302	25,761
108	Bhayandar	33	25,646
109	Daund (N. M.)	63	25,575

APPENDIX II—*contd.*

Serial No.	Name of the Town	Sl. No. in State alphabetical order	Population
(1)	(2)	(3)	
110	Balapur	25	25,422
111	Yawal	306	25,049
112	Shahade	256	24,955
113	Sailu	240	24,779
114	Wai	296	24,661
115	Nandura	192	24,402
116	Parola	214	24,328
117	Vita	295	24,081
118	Katol	131	24,033
119	Jaysingpur	106	24,012
120	Rahuri	230	23,721
121	Umarkhed	282	23,316
122	Virar	294	23,303
123	Kalamb	112	23,129
124	Erandol	81	22,797
125	Purna	227	22,697
126	Mumbra	182	22,657
127	Manjlegaon	168	22,555
128	Talegaon Dabhade ..	270	22,520
129	Mehkar	172	22,382
130	Sinnar	266	21,926
131	Manwath	170	21,830
132	Ashta	18	21,333
133	Paithan	204	21,126
134	Satana	248	20,821
135	Vaijapur	290	20,657
136	Hadapsar	94	20,563
137	Morshi	178	20,524
138	Kirloskarwadi	141	20,512
139	Igatpuri	100	20,461
140	Raver	237	20,346
141	Jintur	108	20,251
142	Talode	271	20,055
143	Katemanivali	130	20,0 8
144	Satpur	251	19,952
145	Darwha	59	19,772
146	Gangakhed	86	19,739
147	Kurduvadi	148	19,554
148	Mohone	176	19,354
149	Avare	23	19,320
150	Daund	62	19,318
151	Dharmabad	73	19,146
152	Nawapur	198	19,115
153	Pusad	218	18,699
154	Sawantwadi	254	18,671
155	Gadhinglaj	83	18,535
156	Phora	275	18,452
157	Dattapur Dhamangaon ..	61	18,349
158	Sonar	109	18,311
159	Udgaon	102	17,901
160	Mangrulpir	166	17,875
161	Somthana	191	17,768
162	Ujjain	82	17,629
163	Panvel	207	17,588
164	Aurangabad Cantonment	21	17,484
165	Malwan	163	17,328
166	Sendurjana	255	17,282
167	Nilanga	200	17,201
168	Kurundvad	149	17,084
169	Tuljapur	277	16,94
170	Lohagaon	152	16,91
171	Mangalvedhe	165	16 802
172	Ausa	22	16,761
173	Ramtek	233	16,734
174	Karmala	129	16,729
175	Khadakvasla	133	16,654
176	Kagal	111	16,545
177	Ahmadpur	4	16,537
178	Pathri	216	16,480
179	Kinwat	139	16,476
180	Partur	215	16,434
181	Kannad	125	16,391
182	Umarga	281	16,087
183	Savda	252	15,989
184	Narkhed	194	15,878
185	Savner	253	15,541
186	Desaiganj	70	15,503
187	Georai	88	15,495
188	Kamptee Cantonment ..	120	15,241
189	Ghugus	91	15,214
190	Mahad	156	15,196
191	Uran	284	15,168
192	S ngole	244	14,854
193	Pen	219	14,772
194	Mhasvad	173	14,749
195	Koregaon	145	14,594
196	Vadgaon Kasba	287	14,430
197	Patur	217	14,269
198	Deulgaon Raja	71	14,088
199	Alibag	9	14,051
200	Mukhed	181	14,006
201	Kalamb	113	13,788
202	Shrivardhan	264	13,740
203	Chandur	46	13,612
204	Gajabandhan Patharli ..	84	13,474
205	Murum	186	13,451
206	Kulgaon	146	13,297
207	Rajvalgaon	236	13,253
208	Vadgaon Sheri	288	13,050
209	Dharur	74	1 ,836
210	Bhor	36	2,834
211	Khapa	135	,722
212	Ghatanji	90	12,628
213	Sasvad	247	12,326
214	Palghar	205	12,481
215	Vengurla	293	12,339
216	Karjat	122	1 317
217	Shirur	261	12,181
218	Kamhan (Pipri)	123	12,060
219	Sangvi Haveli	245	11,959

APPENDIX II—*contd.*

Serial No.	Name of the town	Sl. No. in State alphabetical order	Population
(1)	(2)	(3)	(4)
220	Chandur Bazar	47	11,923
221	Kalamnuri	114	11,845
222	Roha Ashtami	239	11,781
223	Rahimatpur	229	11,666
224	Kundalvadi	147	11,617
225	Deoli	69	11,566
226	Gangapur	87	11,468
227	Bhagur	31	11,243
228	Murud	185	11,235
229	Telhara	273	11,204
230	Ambad	12	11,200
231	Madhavnagar	154	11,144
232	Hadgaon	95	11,127
233	Maindargi	157	11,079
234	Kalas	115	11,058
235	Paranda	211	10,894
236	Satara Road	250	10,867
237	Gandhinagar	85	10,767
238	Rajura	232	10,569
239	Eklahare	80	10,318
240	Bhum	37	10,294
241	Wari	299	10,259
242	Khed	136	10,203
243	Kolshet	143	10,190
244	Chikanghar	51	9,976
245	Chandvad	48	9,946
246	Sindi	265	9,897
247	Mukhed	180	9,865
248	Bhokardan	35	9,681
249	Naldurg	189	9,665
250	Manikpur	167	9,531
251	Neral	199	9,523
252	Kalmeshwar	116	9,439
253	Indapur	101	9,418
254	Vada	286	9,384
255	Mahabaleshwar	155	9,061
256	Balkum	26	9,019
257	Kandari	121	9,009
258	Rajapur	231	8,884
259	Shahapur	257	8,824
260	Lasalgaon	150	8,638
261	Panchgani	206	8,635
262	Murgud	183	8,613
263	Chicholi	49	8,541
264	Chole	54	8,444
265	Malyan	164	8,322
266	Khuldabad	138	8,315
267	Dudhani	79	8,300
268	Ghansoli	89	8,062
269	Karjat	128	7,970
270	Sandor	241	7,927
271	Sonpeth	268	7,917
272	Dapoli Camp	58	7,832
273	Biloli	40	7,776
274	Dehu	66	7,569
275	Alandi	8	7,523
276	Dahanu	57	7,344
277	Ashti	19	7,290
278	Revdanda	238	7,246
279	Sasti	246	7,193
280	Jawhar	105	7,055
281	Shivatkar (Nira)	262	7,054
282	Mohadi	175	7,026
283	Mowad	179	6,971
284	Trimbak	276	6,759
285	Kegaon	132	6,635
286	Peth Umri	220	6,625
287	Mohpa	177	6,430
288	Dabhol	56	6,363
289	Goregaon	93	5,813
290	Warthi	301	5,289
291	Jejuri	107	5,126
292	Malkapur	162	4,845
293	Pophali	223	4,817
294	Harnai	96	4,703
295	Sopara	269	4,337
296	Matheran	171	3,920
297	Warwandi	303	3,713
298	Rasayani	234	3,651
299	Vadner	289	3,651
300	Shirgaon	259	3,616
301	Alore	10	3,288
302	Bina	41	3,183
303	Chikalda	50	2,620
304	Panhala	209	2,540
305	Kankavli	124	2,203
306	Majari	158	1,894
307	Davlameti	64	1,771

* Including out growth.

APPENDIX III

TOWNS ARRANGED DISTRICTWISE ACCORDING TO POPULATION SIZE (1981)

Serial No.	Name of the Town	Population
(1)	(2)	(3)
	1 GREATER BOMBAY DISTRICT	
1	Bombay Greater	8,243,405
	2 THANE DISTRICT	
1	Thane	309,897
2	Ulhasnagar	273,668
3	Kalyan	136,052
4	Bhiwandi	115,298
5	Dombivli	103,222
6	Ambarnath	96,347
7	Majivade	49,400
8	Vasai	34,940
9	Kalwa	30,504
10	Nagaon	29,513
11	Narpoli	25,788
12	Bhayandar	25,646
13	Virar	23,303
14	Mumbra	22,657
15	Katemanivali	20,028
16	Mohone	19,354
17	Ayare	19,320
18	Gajabandhan Patharli	13,474
19	Kulgaon	13,297
20	Palghar	12,481
21	Kolshet	10,190
22	Chikanghar	9,976
23	Manikpur	9,531
24	Vada	9,384
25	Balkum	9,019
26	Shahapur	8,824
27	Chole	8,444
28	Malyan	8,322
29	Ghansoli	8,062
30	Sandor	7,927
31	Dahanu	7,344
32	Jawhar	7,055
33	Sopara	4,337
34	Shirgaon	3,616
	3 RAIGARH DISTRICT	
1	Panvel	37,073
2	Khopoli	32,102
3	Mahad	15,196
4	Uran	15,168
5	Pen	14,772
6	Alibag	14,051
7	Shrivardhan	13,740
8	Roha Ashtami	11,781
9	Murud	11,235
10	Neral	9,523
11	Karjat	7,970
12	Revdanda	7,246
13	Kegaon	6,635
14	Goregaon	5,813
15	Matheran	3,920
16	Rasayani	3,651

Serial No.	Name of the Town	Population
(1)	(2)	(3)
	4 RATNAGIRI DISTRICT	
1	Ratnagiri	47,036
2	Chiplun	27,250
3	Sawantwadi	18,671
4	Malwan	17,328
5	Vengurla	12,339
6	Khed	10,203
7	Rajapur	8,884
8	Dapoli Camp	7,832
9	Dabhol	6,363
10	Pophali	4,817
11	Harnai	4,703
12	Alore	3,288
13	Kankavli	2,203
	5 NASHIK DISTRICT	
1	Nashik	262,428
2	Malegaon	245,883
3	Nashik Road Deolali	77,666
4	Deolali Cantonment	57,745
5	Manmad	51,439
6	Ozar	39,905
7	Yevla	28,343
8	Sinnar	21,926
9	Satana	20,821
10	Igatpuri	20,461
11	Satpur	19,952
12	Nandgaon	17,768
13	Ravalgaon	13,253
14	Bhagur	11,243
15	Eklahare	10,318
16	Chandvad	9,946
17	Lasalgaon	8,638
18	Trimbak	6,759
19	Vadner	3,651
	6 DHULE DISTRICT	
1	Dhule	210,759
2	Nandurbar	65,394
3	Shirpur	34,013
4	Dondaicha	25,890
5	Shahade	24,955
6	Taloda	20,055
7	Nawapur	19,115
	7 JALGAON DISTRICT	
1	Jalgaon	145,335
2	Bhusawal	123,133
3	Amalner	67,516
4	Chalisgaon	59,342
5	Chopda	40,931
6	Pachora	31,564
7	Dharangaon	28,736
8	Varangaon	26,553
9	Yawal	25,149

APPENDIX III—*contd.*

Serial No.	Name of the Town	Population
(1)	(2)	(3)
	JALGAON DISTRICT—*contd.*	
10	Parola	24,328
11	Erandol	22,797
12	Raver	20,346
13	Faizpur	17,629
14	Savda	15,989
15	Kandari	9,009
	8 AHMADNAGAR DISTRICT	
1	Ahmadnagar	143,937
2	Shrirampur	55,491
3	Sangamner	40,088
4	Ahmadnagar Cantonment	37,273
5	Kopargaon	36,886
6	Rahuri	23,721
7	Wari	10,259
8	Warwandi	3,713
	9 PUNE DISTRICT	
1	Pune	1,203,351
2	Pimpri Chinchwad	220,966
3	Pune Cantonment	85,986
4	Kirkee Cantonment	80,835
5	Baramati	37,121
6	Lonavala	36,260
7	Dehu Road Cantonment	33,267
8	Daund (N. M.)	25,575
9	Kalamb	23,129
10	Talegaon Dabhade	22,520
11	Hadapsar	20,563
12	Daund	19,318
13	Junnar	18,311
14	Lohagaon	16,918
15	Khadakvasla	16,654
16	Vadgaon Sheri	13,050
17	Bhor	12,834
18	Saswad	12,526
19	Shirur	12,181
20	Sangvi Haveli	11,969
21	Kalas	11,058
22	Indapur	9,418
23	Dehu	7,569
24	Alandi	7,523
25	Shivtkar (Nira)	7,054
26	Jejuri	5,126
	10 SATARA DISTRICT	
1	Satara	83,336
2	Karad	54,364
3	Phaltan	33,859
4	Wai	24,661
5	Mhasvad	14,749
6	Koregaon	14,594
7	Rahimatpur	11,666
8	Satara Road	10,867
9	Mahabaleshwar	9,061
10	Panchgani	8,635
	11 SANGLI DISTRICT	
1	Sangli	152,389
2	Miraj	105,455
3	Uran Islampur	33,016
4	Tasgaon	26,159
5	Vita	24,081
6	Ashta	21,333
7	Kirloskarwadi	20,512
8	Madhavnagar	11,144
	12 SOLAPUR DISTRICT	
*1	Solapur	514,860
2	Barshi	72,537
3	Pandharpur	64,380
4	Akkalkot	28,371
5	Kurduvadi	19,554
6	Mangalvedhe	16,802
7	Karmala	16,729
8	Sangole	14,854
9	Maindargi	11,079
10	Dudhani	8,300
	13 KOLHAPUR DISTRICT	
1	Kolhapur	340,625
2	Ichalkaranji	133,751
3	Kabnur	30,275
4	Jaysingpur	24,012
5	Gadhinglaj	18,535
6	Kurundvad	17,084
7	Kagal	16,545
8	Vadgaon Kasba	14,430
9	Gandhinagar	10,767
10	Murgud	8,613
11	Malkapur	4,845
12	Panhala	2,540
	14 AURANGABAD DISTRICT	
*1	Aurangabad	298,937
2	Jalna	122,276
3	Paithan	21,126
4	Vaijapur	23,657
5	Aurangabad Cantonment	17,484
6	Kannad	16,291
7	Gangapur	11,468
8	Amlad	11,200
9	Bhokardan	9,681
10	Khuldabad	8,315
	15 PARBHANI DISTRICT	
1	Parbhani	109,364
2	Hingoli	41,568
3	Basmath	25,918
4	Sailu	24,779
5	Purna	22,697
6	Manwath	21,830

APPENDIX III—*contd.*

Serial No.	Name of the Town	Population
(1)	(2)	(3)
	PARBHANI DISTRICT—*contd.*	
7	Jintur	20,251
8	Gangakhed	19,739
9	Pathri	16,480
10	Partur	16,434
11	Kalamnuri	11,845
12	Sonpeth	7,917
	16 BID DISTRICT	
1	Bid	80,287
2	Parli	48,946
3	Ambejogai	42,362
4	Manjlegaon	22,555
5	Georai	15,495
6	Dharur	12,836
7	Ashti	7,290
	17 NANDED DISTRICT	
1	Nanded	191,269
2	Deglur	27,625
3	Dharmabad	19,146
4	Kinwat	16,476
5	Mukhed	14,006
6	Kandhar	12,317
7	Kundalvadi	11,617
8	Hadgaon	11,127
9	Mudkhed	9,865
10	Biloli	7,776
11	Peth Umri	6,625
	18 OSMANABAD DISTRICT	
1	Latur	111,986
2	Udgir	50,564
3	Osmanabad	39,068
4	Nilanga	17,201
5	Tuljapur	16,941
6	Ausa	16,761
7	Ahmadpur	16,537
8	Umarga	16,087
9	Kalamb	13,788
10	Murum	13,451
11	Paranda	10,894
12	Bhum	10,294
13	Naldurg	9,665
	19 BULDANA DISTRICT	
1	Khamgaon	61,992
2	Malkapur	43,121
3	Buldana	35,914
4	Shegaon	31,580
5	Chikhli	27,606
6	Nandura	24,402
7	Mehkar	22,382
8	Jalgaon	17,901
9	Deulgaon Raja	14,088
	20 AKOLA DISTRICT	
1	Akola	225,412
2	Akot	51,936
3	Washim	39,804
4	Karanja	39,749
5	Murtijapur	28,991
6	Balapur	25,422
7	Mangrulpir	17,875
8	Patur	14,269
9	Telhara	11,204
	21 AMRAVATI DISTRICT	
1	Amravati	261,404
2	Achalpur	81,186
3	Anjangaon	33,583
4	Badnera	32,351
5	Daryapur Banosa	25,904
6	Warud	25,761
7	Morshi	20,524
8	Dattapur Dhamangaon	18,349
9	Sendurjana	17,282
10	Chandur	13,612
11	Chandur Bazar	11,923
12	Chikalda	2,620
	22 YAVATMAL DISTRICT	
1	Yavatmal	89,071
2	Pusad	41,484
3	Wani	31,773
4	Digras	26,503
5	Umarkhed	23,316
6	Darwha	19,772
7	Pandharkaoda	17,588
8	Ghatanji	12,628
	23 WARDHA DISTRICT	
1	Wardha	88,495
2	Hinganghat	59,075
3	Pulgaon	31,358
4	Arvi	31,119
5	Deoli	11,566
6	Sindi	9,897
	24 NAGPUR DISTRICT	
1	Nagpur	1,219,461
2	Kamptee	67,364
3	Umred	33,910
4	Katol	24,033
5	Ramtek	16,734
6	Narkhed	15,878
7	Savner	15,541
8	Kamptee Cantonment	15,241
9	Khapa	12,722
10	Kanhan (Pipri)	12,060

APPENDIX III—*contd.*

Serial No.	Name of the town	Population
(1)	(2)	(3)
	NAGPUR DISTRICT—*contd.*	
11	Kalmeshwar	9,439
12	Chicholi	8,541
13	Mowad	6,971
14	Mohpa	6,430
15	Bina	3,183
16	Davlameti	1,771
	25 BHANDARA DISTRICT	
1	Gondiya	100,423
2	Bhandara	56,025
3	Tumsar	34,840
4	Pauni	18,699
5	Tirora	18,452
6	Mohadi	7,026
7	Warthi	5,289
	26 CHANDRAPUR DISTRICT	
1	Chandrapur	115,777
2	Ballarpur	61,398
3	Waroda	34,187
4	Desaiganj	15,503
5	Ghugus	15,214
6	Rajura	10,569
7	Sasti	7,193
8	Majari	1,894

*Including outgrowth

APPENDIX IV

TOWNS SHOWING THEIR OUTGROWTHS WITH POPULATION

Serial No.	Name of the town with location code	Population of Core town	Outgrowth	Population of outgrowth
(1)	(2)	(3)	(4)	(5)
1	Aurangabad 14/I	284,607	Chikhalthana	14,330
2	Solapur 12/I	511,103	Solapur	3,757

APPENDIX V

PLACES OF TOURIST INTEREST IN THE TOWNS OF THE STATE

Serial No.	Name of town	Place(s) of tourist interest
(1)	(2)	(3)
	1 District Greater Bombay	
1	Bombay Greater ..	1 Gateway of India
		2 Prince of Wales Museum
		3 Taraporewala Aquarium
		4 Manibhavan
		5 The Gardens
		6 Elephanta Caves
		7 Aarey Milk Colony
		8 Kanheri Caves
		9 Krishnagiri Upavan (National Park)
		10 Juhu Beach
		11 Erangal, Madh, Marve, Manori
		12 Versova Beach
		13 Tulsi Lake
		14 Powai, Vihar Lakes
	2 District Thane	
2	Vasai	1 The Fort
		2 Mandvi Bunder
		3 Sea Gate
3	Dahanu	1 Fort
		2 Beach
4	Ambarnath ..	1 Somnath temple
	3 District Raigarh	
5	Alibag	1 Hirakot
		2 Chaul
		3 Beaches
6	Matheran	1 View Points (Panorama or Pandurang, Garbot, Porcupine (at sun set), Louisa, Echo, Honeymoon, One tree hill, Chowk and Monkey point, Charlotte lake, Pande play-ground, Panther's Caves, Paymaster park or Rugby Park, Cathedral Rock.
7	Mahad	1 Raigad
		2 Sav Hot Springs
		3 The Caves at Pale
8	Murud	1 The Fort
		2 The palace of the Nawab of Janjira
		3 Beach at Kashid
		4 Nandgaon Beach
		5 Old tombs of Nawab of Rajpuri.
	4 District Ratnagiri	
9	Ratnagiri	1 Fish Research Centre
		2 The beach, Bhagwati Bay
		3 The fort with the Bhagvati Temple
		4 The fort of Ratnagiri
		5 Mirya Bay
		6 Palace of Thiba
		7 Ganapatipule
		8 Bhavani Mandir
	District Ratnagiri—contd.	
10	Harnai	1 The Seafort Suvarna Durg
		2 Shree Ganesh Temple
		3 Beach
11	Malwan	1 Lighthouse
		2 Sindhudurg Fort
		3 Sarjekot and Rajkot
		4 Bhavani temple in Sindhudurg Fort
		5 Padamgad
	5 District Nashik	
12	Nalnik	1 Kala Ram Temple
		2 Naroshankar Temple
		3 Panchavati
		4 Tapovana
		5 Chambhar Leni
		6 Sunder Narayan Temple
13	Deolali	1 Bhagur Village, birth place of Swatantrya Veer Savarkar.
		2 Bhagur Devi Temple
		3 Khandoba Hill
		4 Beele Talao
		5 Wilson Dam
14	Trimbak	1 Brahmagiri Hill and the source of River Godavari
		2 Neel Parvat
15	Chandvad	1 Ahilyabai Holkar Palace
		2 Anjaneri
		3 Kusha Vart Teerth
		4 Sant Nivruttinath Samadhi Gangadwar
16	Ozar	1 Ashta Vinayak Temple
	6 District Dhule	Nil
	7 District Jalgaon	Nil
	8 District Ahmadnagar	
17	Ahmadnagar ..	1 Ahmadnagar Fort
		2 Chandbibi Mahal
		3 Farah Bagh
	9 District Pune	
18	Pune	1 Kasturba Samadhi
		2 Bund Garden
		3 Shanwar Wada
		4 Vishrambag Wada
		5 Pataleshwar Cave
		6 Shinde Chhatri
		7 Parvati
		8 Raja Kelkar Museum
		9 Sarasbag
		10 Peshwe Park

APPENDIX V—*contd.*

Serial No.	Name of Town	Place(s) of tourist interest
(1)	(2)	(3)
	District Pune—contd.	
19	Dehu	1 Old Shiva Temple
		2 Tukaram Vrindavan
		3 Birth place of Saint Tukaram
		4 Indrayani Ghat
		5 Chokhamela Temple
		6 Gopalpura
		7 Indrayani Doh
		8 Bhandara Hill
		9 Shiva Temple
		10 Vithal Temple
		11 Bham-Chandra Hill
20	Alandi	1 The Sacred Samadhi of Saint Dnyaneshwar
		2 Siddhabet in river Indrayani
		3 Temple of Vithoba Rukhamani
		4 Old temples of Shree Ganesh and Siddheshwar
21	Jejuri	1 The temples of Khandoba and other deities
22	Lonavala	1 Karla Caves
		2 Bhaja Caves
		3 Lohagad and Visapur Forts
		4 Rye Forest and Shivaji Park
		5 Shirola Lake
	10 District Satara	
23	Satara	1 Shri Bhavani Devi Jalamandir
		2 Devi Mangalai Temple
		3 Ajinkyatara Fort of Satara
		4 Ramdas Swami Samadhi at Sajjangad
		5 Shri Kshetra Mahuli
		6 Kas Lake
		7 Museum
24	Wai	1 Archaeological remains of Sardar Raste Wada
		2 The Buddhist Caves
		3 Peshwe's Bridge
		4 Temples of Ganga Rameshwar Mahadeo
		5 Kashivishweshwar and Laxmi Narayan
		6 Shrine of Swami Kewalanand
25	Mahabaleshwar ..	1 There are 30 view points
		2 Venna Lake
		3 Lingmala Waterfalls
		4 Old Mahabaleshwar Temple
		5 Pratapgad
26	Panchgani	1 Table Land
		2 View points
		3 The Caves
		4 Kamalgad
		5 Municipal Garden
		6 Children's Park
	11 District Sangli	*Nil*
	12 District Solapur	
27	Solapur	1 Ekruk Tank
		2 Siddheshwar and Parasnath Temples
28	Akkalkot	1 Shri Akkalkot Swami's Samadhi
29	Pandharpur ..	1 Place of Pilgrimage
	13 District Kolhapur	
30	Kolhapur	1 Temple of Mahalaxmi
		2 New Palace
		3 Old Palace
		4 Shalini Palace
		5 Rankala Lake
		6 Gardens (Town Hall Gardens, Padma Raje Park, Shahu Udyan, Rajaram Udyan, Rajaram Hall Garden and Tarabai Hall Garden)
31	Panhala	1 Panhala Fort
		2 The Sambhaji Temple
		3 The Ambai Temple
		4 The Someshwar Temple
		5 The Sajja Kothi
		6 The Ambarkhana
		7 The Teen Darwaja
		8 Raj Dindi
		9 Rede Mahal
		10 Tabak Bagh
	14 District Aurangabad	
32	Aurangabad ..	1 Aurangabad Caves
		2 Bivi Ka Maqbara
		3 Panchakki
		4 Sunehari Mahal.
33	Paithan	1 Shree Eknath Temple
		2 Shree Eknath Samadhi on the bank of river Godavari
		3 Shree Datta Mandir
		4 Jain Mandir
		5 Navnath Temple
		6 Teertha Khamb
	15 District Parbhani	Nil
	16 District Bid	
34	Bid	1 Kankaleshwar Temple
		2 Khandoba Temple
		3 Kapidhara Waterfalls
35	Parli	1 Vaijnath Temple
36	Ambejogai	1 Holy temple of Ambejogai
		2 The Sacred Samadhi of Mukundraj
		3 Amaleshwar Temple

APPENDIX V—*contd.*

Serial No.	Name of Town	Place(s) of tourist interest
(1)	(2)	(3)
		District Bid—contd.
		4 Mahadeo Temple
		5 Yogeshwar Temple
		6 Kholeshwar Temple
		7 Underground rock-cut caves
		17 District Nanded
37	Nanded ..	.. 1 Huzur Sahib Sachkhand Gurudwara
38	Kinwat ..	.. 1 The Sanctuary
		18 District Osmanabad
39	Osmanabad	.. 1 Tomb of Hazart Shamsuddin Gaazi
		2 Chambhar and Dharashiv Caves
40	Nilanga ..	.. 1 Shree Nilkantheshwar Temple
41	Tuljapur ..	.. 1 Temple of Tulja Bhavani
42	Naldurg ..	.. 1 Historical fort surrounded by a lake
		19 District Buldana
43	Shegaon ..	.. 1 The temple of Sant Gajanan Maharaj
		20 District Akola
44	Balapur ..	.. 1 Fort
		2 Chhatri
		21 District Amravati
45	Chikalda ..	.. 1 The forest-Shelters a variety of animals (tiger, panther, boar, samber and deer)
		District Amravati—contd.
		2 View points (Devi point, Gavilgad fort, Vana Udyan, Bir Talao, Monkey point, Ballentine Sakker point, Panchbol, Hurricane point, Vairat point, Kalapani Tank, Long point, Bhimkund etc.)
		22 District Yavatmal Nil
		23 District Wardha
46	Wardha ..	.. 1 Sevagram Ashram
		2 Paunar Ashram
		3 Maganwadi
		4 Bajaj Wadi
		5 Gandhi Gyan Mandir
		24 District Nagpur
47	Nagpur ..	.. 1 Sitaburdi Fort
		2 Ambazari Lake and Garden, Museum
		3 Maharaj Bagh
		4 Telangkhedi garden and Lake
		5 Starkey Point
48	Ramtek ..	.. 1 Shri Ram temple atop the hill " Ramgiri "
		2 Ramsagar Lake with picturesque Scenery
		3 Kalidas Memorial
		25 District Bhandara Nil
		26 District Chandrapur
49	Chandrapur	.. 1 Temples of Achaleshwar, Mahakali and Murlidhar.
		2 A group of ornamental Tombs of Gond Kings and Monoliths.

LAND USE DETAILS

1. *Business Area.*—
   (*a*) Wholesale business (specify grains, cloth, drugs, jewellery, furniture, etc.).
   (*b*) Retail trade business areas,
   (*c*) Mixed business/commercial area other than (b) above.

2. *Industrial Area.*—
   (*a*) Areas of mixed industries.
   (*b*) Areas of specific industries.
   (*c*) Areas of small-scale industries.
   (*d*) Other industrial or manufacturing areas.

3. *Public Service Area.*—
   (*a*) Municipal Corporation Areas dealing with administration, octroi and other associated activities.
   (*b*) Hospitals, dispensaries, maternity and child welfare centres etc.
   (*c*) Banks of all classes, share markets.
   (*d*) Water works.
   (*e*) Miscellaneous public service areas such as important places of worship, Dharmasala, Sarai etc.
   (*f*) Mental asylum, leprosy homes, homes for waifs and handicapped, community centres etc.
   (*g*) Big hotels.
   (*h*) Post Offices and general post office areas.
   (*i*) Other public service areas.

4. *Educational Area.*—
   (*a*) All educational institutions like university, colleges, research centres with name of prominent institutions.
   (*b*) Archives, museums or such areas of importance.
   (*c*) Libraries (name libraries of importance).

5. *Recreational Area.*—
   (*a*) Parks, zoo, aquariums.
   (*b*) Play grounds, stadia.
   (*c*) Theatres, cinemas and other associated areas.
   (*d*) Culturai centres like rangsalas/auditoriums, planetariums, art centres, clubs etc.

6. *Residential Area.*—
   (*a*) Residential Areas.
   (*b*) Slums and associated areas.

7. *Administrative Areas.*—
   (*a*) Courts/Jails.
   (*b*) Government buildings like State Assembly, Secretariat, Raj Bhavan and other associated areas.
   (*c*) Government offices of all classs excluding offices and areas of public services as grouped in 3 (a) to (i).
   (*d*) Circuit House, dak bungalow etc. The name of important buildings may be given on the map.

8. *Miscellaneous.*—
   Historical and old monuments centre, airport or landing strips, sea harbour, cantonments, barracks, tanks and reservoirs of importance of serving and major industrial centres as referred to above and other 'Vital places'.

9. *Open spaces/arable areas/other area.*—
   (*a*) Arable areas
   (*b*) Area proposed for future development (Specify the proposed use, e.g. industrial, residentials and others).
   (*c*) Revines/derelict areas/brick kilns.
   (*d*) Coastal marsh.
   (*e*) Mounds, excavations or similar areas.
   (*f*) Tanks, ponds, lakes, etc.
   (*g*) Roads and railways—according to symbol shown in the sample maps.
   (*h*) Bus/roadways private or public transport area including depots and terminus centres showing location.
   (*i*) Railway station and yards—by symbols.
   (*j*) River Ghat (Used for river transport) by names.

LIST OF MAPS

Serial No.	Name of town
1	Greater Bombay
2	Shrivardhan
3	Nashik
4	Amalner
5	Ahmadnagar
6	Pune City
7	Alandi
8	Sasvad
9	Lonavala
10	Satara
11	Phaltan
12	Karad
13	Panchgani
14	Sangli
15	Solapur
16	Barshi
17	Pandharpur
18	Kurduvadi
19	Parbhani
20	Bid
21	Nanded
22	Khamgaon
23	Akola
24	Akot
25	Murtizapur
26	Yawatmal
27	Wardha
28	Hinganghat
29	Nagpur
30	Khamptee
31	Bhandara
32	Gondia
33	Chandrapur
34	Ballarpur

GFN--A-176—DDCB—12-86—310—PA4*

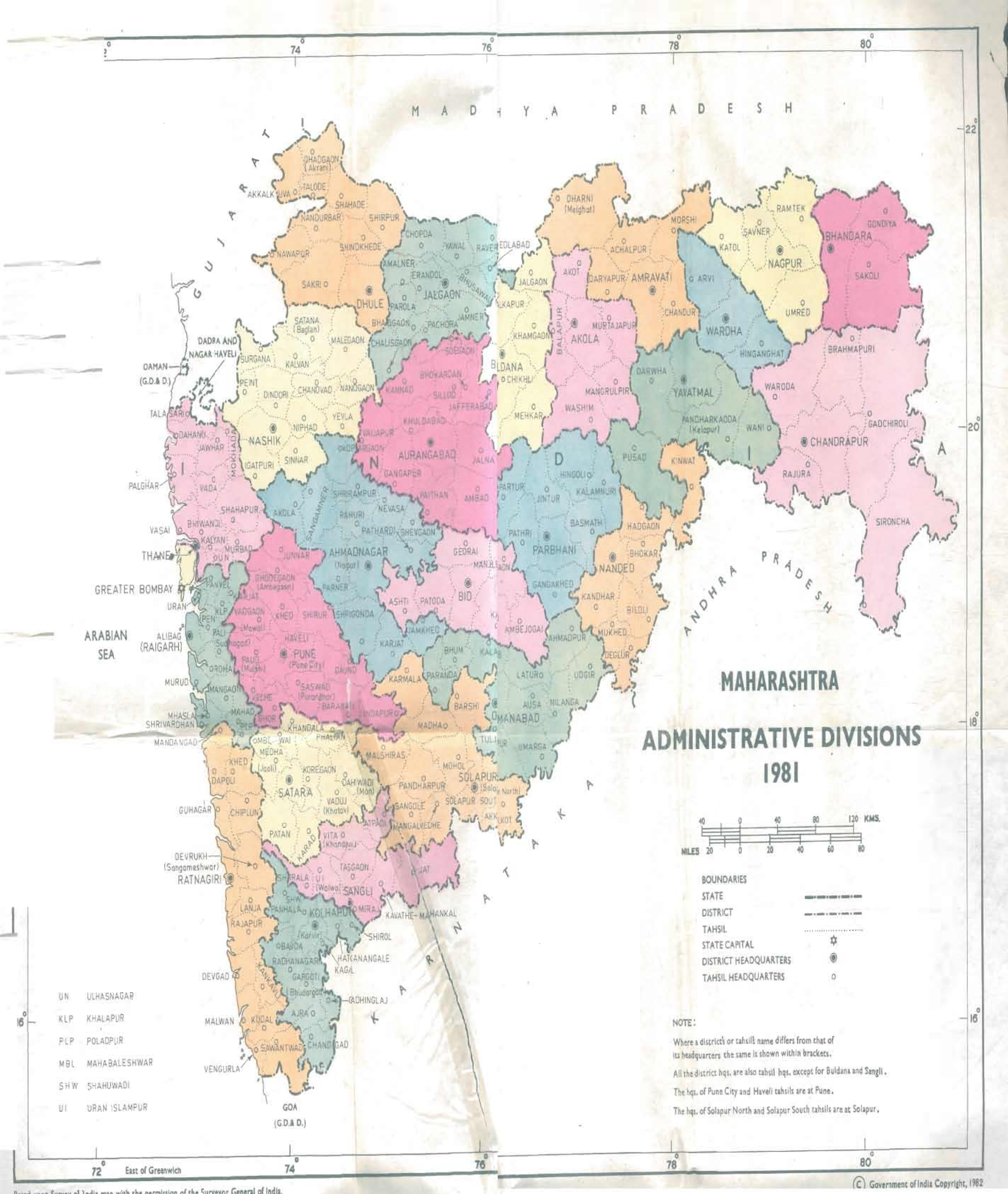

Based upon Survey of India map with the permission of the Surveyor General of India.
The territorial waters of India extend into the sea to a distance of twelve nautical miles measured from the appropriate base line.

© Government of India Copyright, 1982

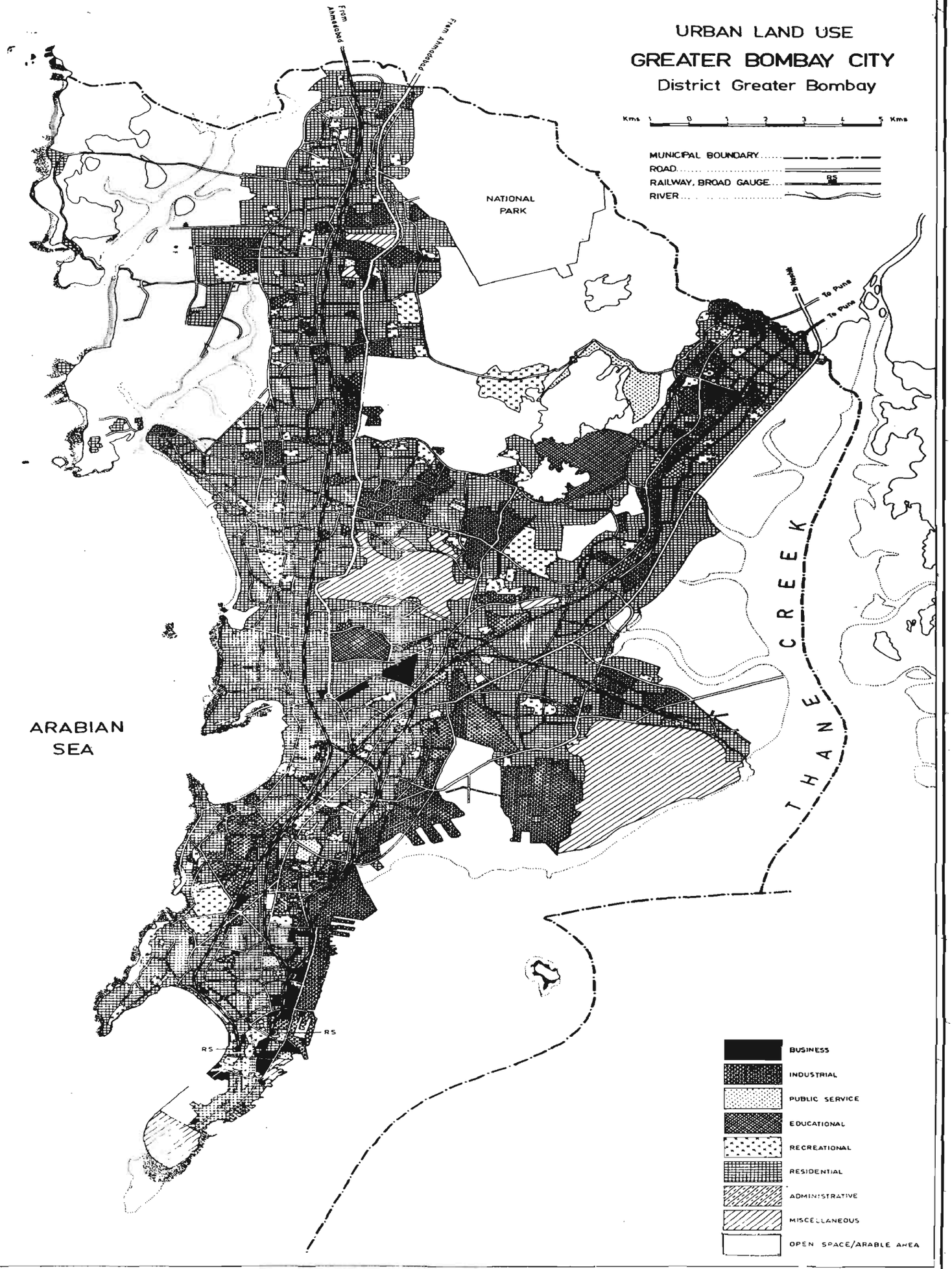

Based upon Survey of India map with the permission of the Surveyor General of India
The territorial waters of India extend into the sea to a distance of twelve nautical miles measured from the appropriate base line

© Government of India Copyright, 1986.

URBAN LAND USE
SHRIVARDHAN TOWN
District Raigarh

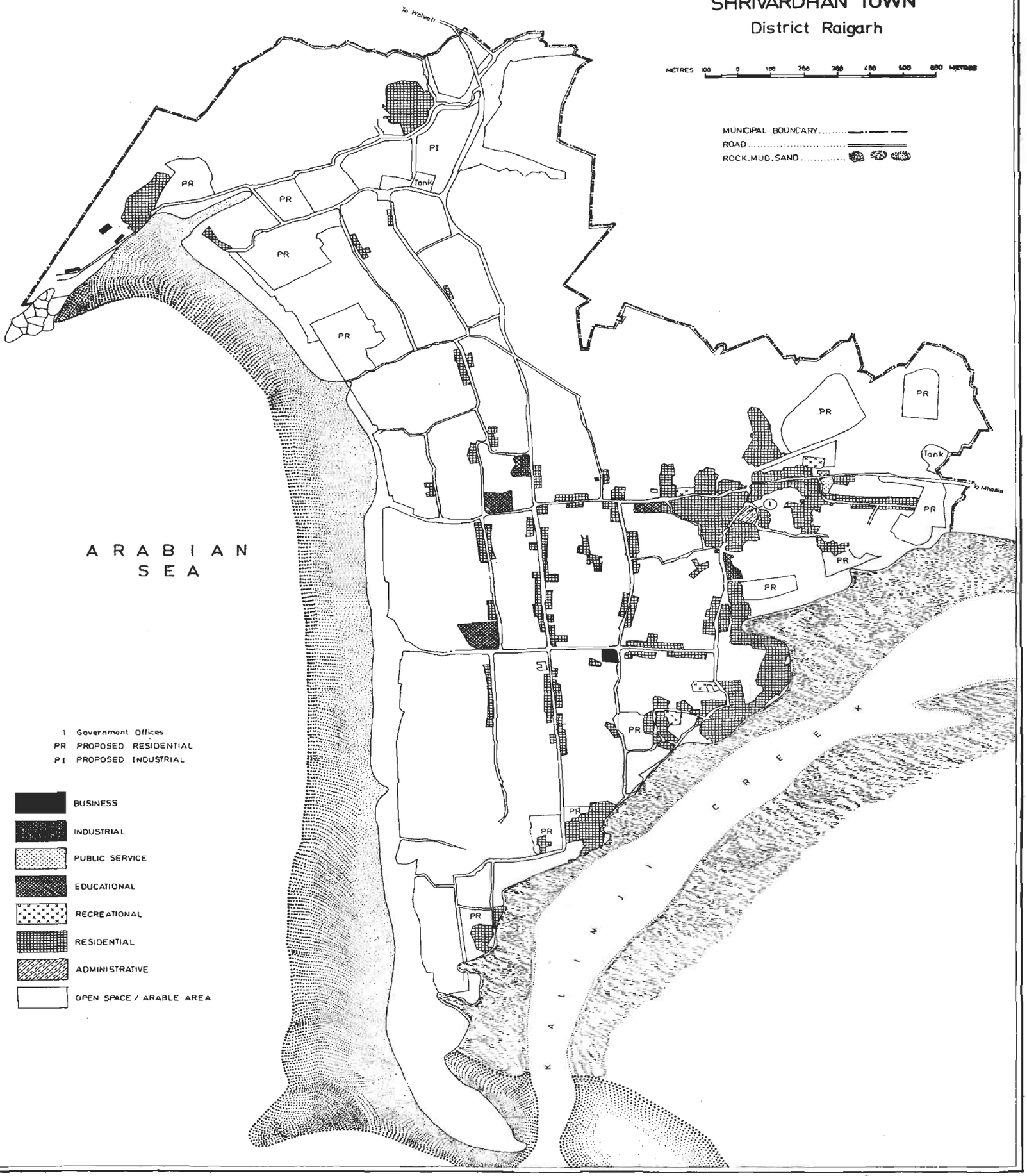

METRES 100 0 100 200 300 400 500 600 METRES

MUNICIPAL BOUNDARY.....

ROAD.....

ROCK, MUD, SAND.....

1 Government Offices
PR PROPOSED RESIDENTIAL
PI PROPOSED INDUSTRIAL

- BUSINESS
- INDUSTRIAL
- PUBLIC SERVICE
- EDUCATIONAL
- RECREATIONAL
- RESIDENTIAL
- ADMINISTRATIVE
- OPEN SPACE / ARABLE AREA

Based upon Survey of India map with the permission of the Surveyor General of India
The territorial waters of India extend into the sea to a distance of twelve nautical miles measured from the appropriate base line

© Government of India Copyright, 1986.

URBAN LAND USE

NASHIK CITY

District Nashik

URBAN LAND USE
AMALNER TOWN
District Jalgaon

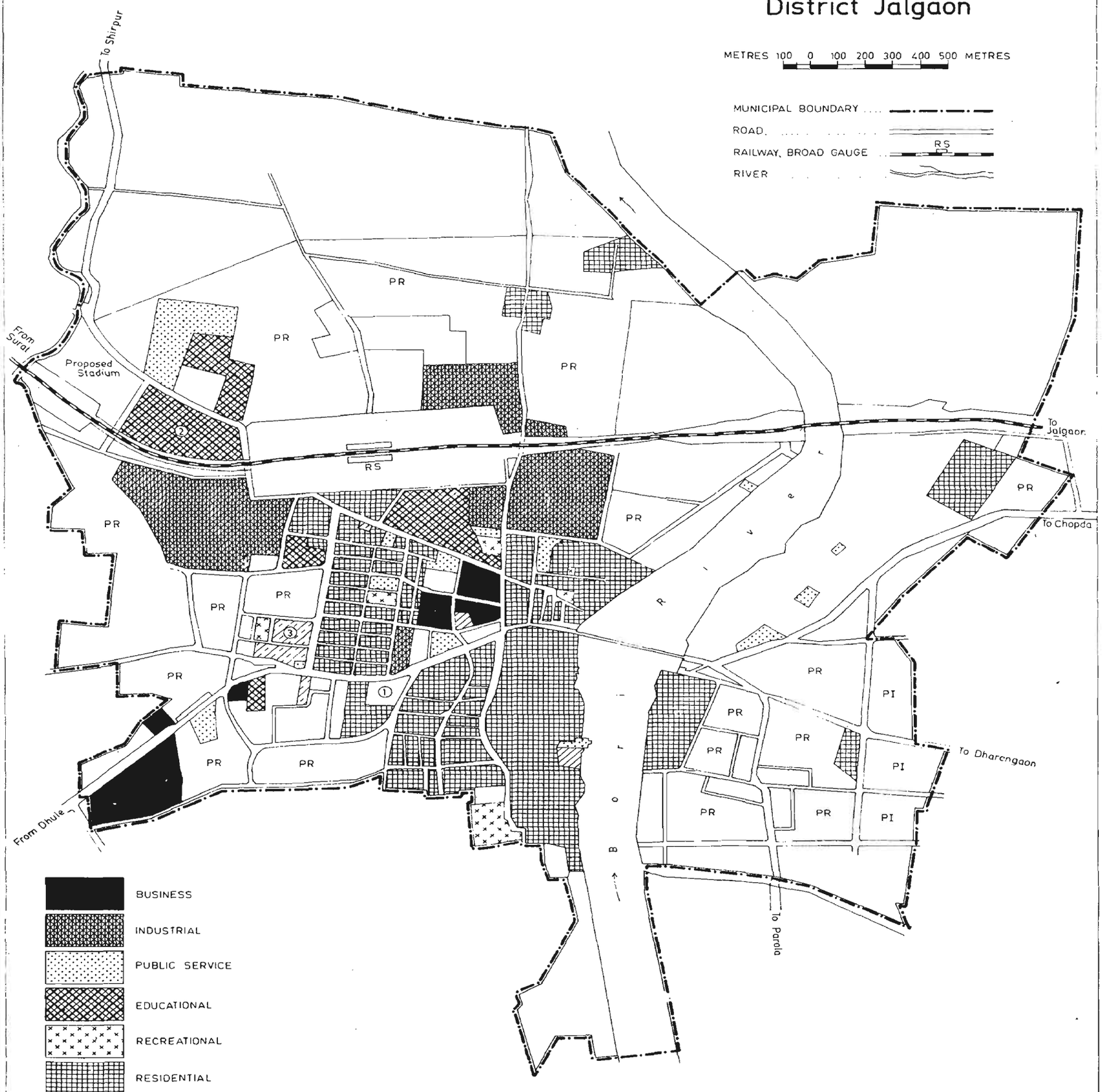

BUSINESS
INDUSTRIAL
PUBLIC SERVICE
EDUCATIONAL
RECREATIONAL
RESIDENTIAL
ADMINISTRATIVE
MISCELLANEOUS
OPEN SPACE / ARABLE AREA

PR Proposed Residential
PI Proposed Industrial

1 State Transport Bus Stand.
2 Pratap College
3 Court

GPN. A/176

URBAN LAND USE

AHMADNAGAR CITY

District Ahmadnagar

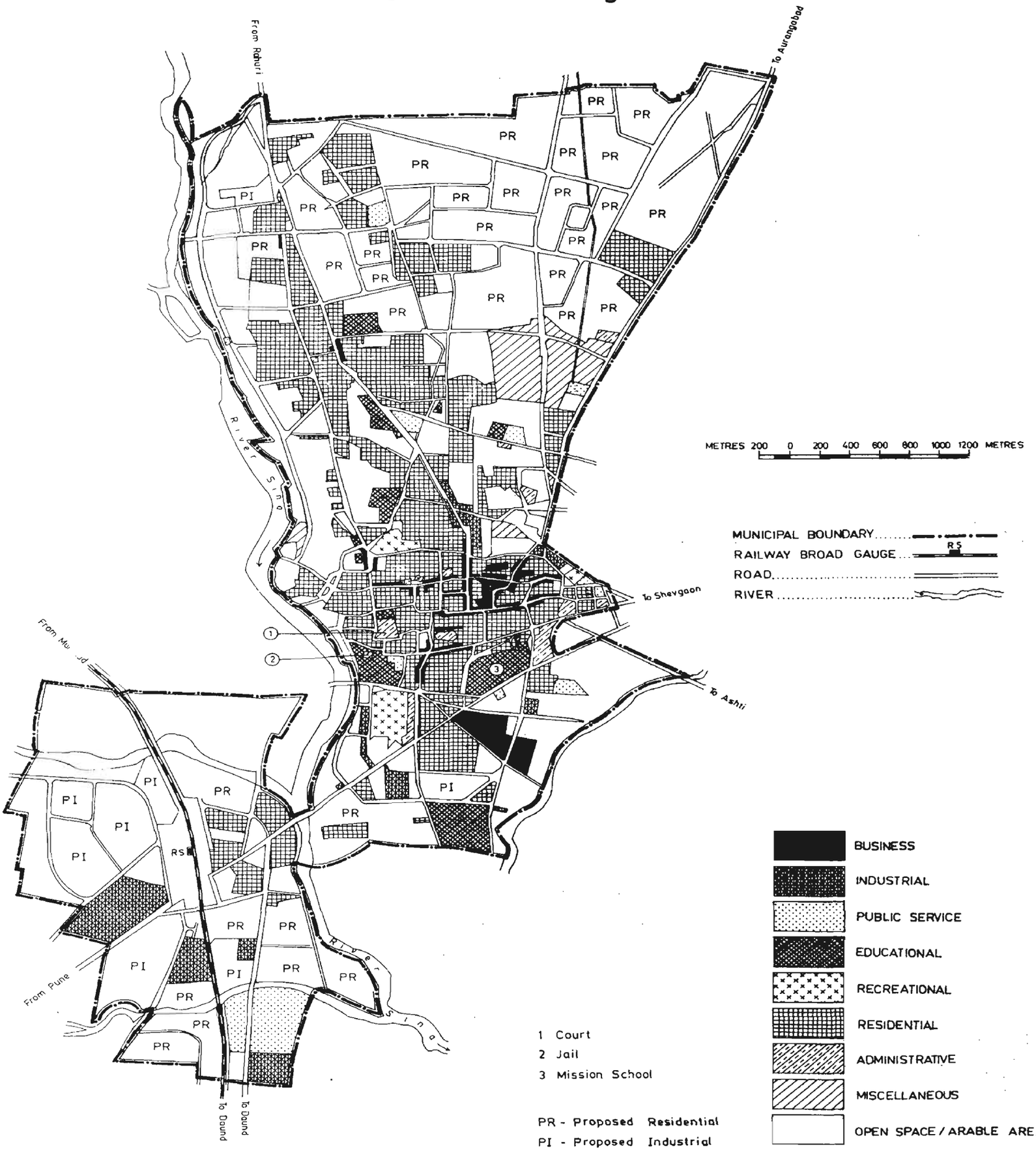

GPN.A|176

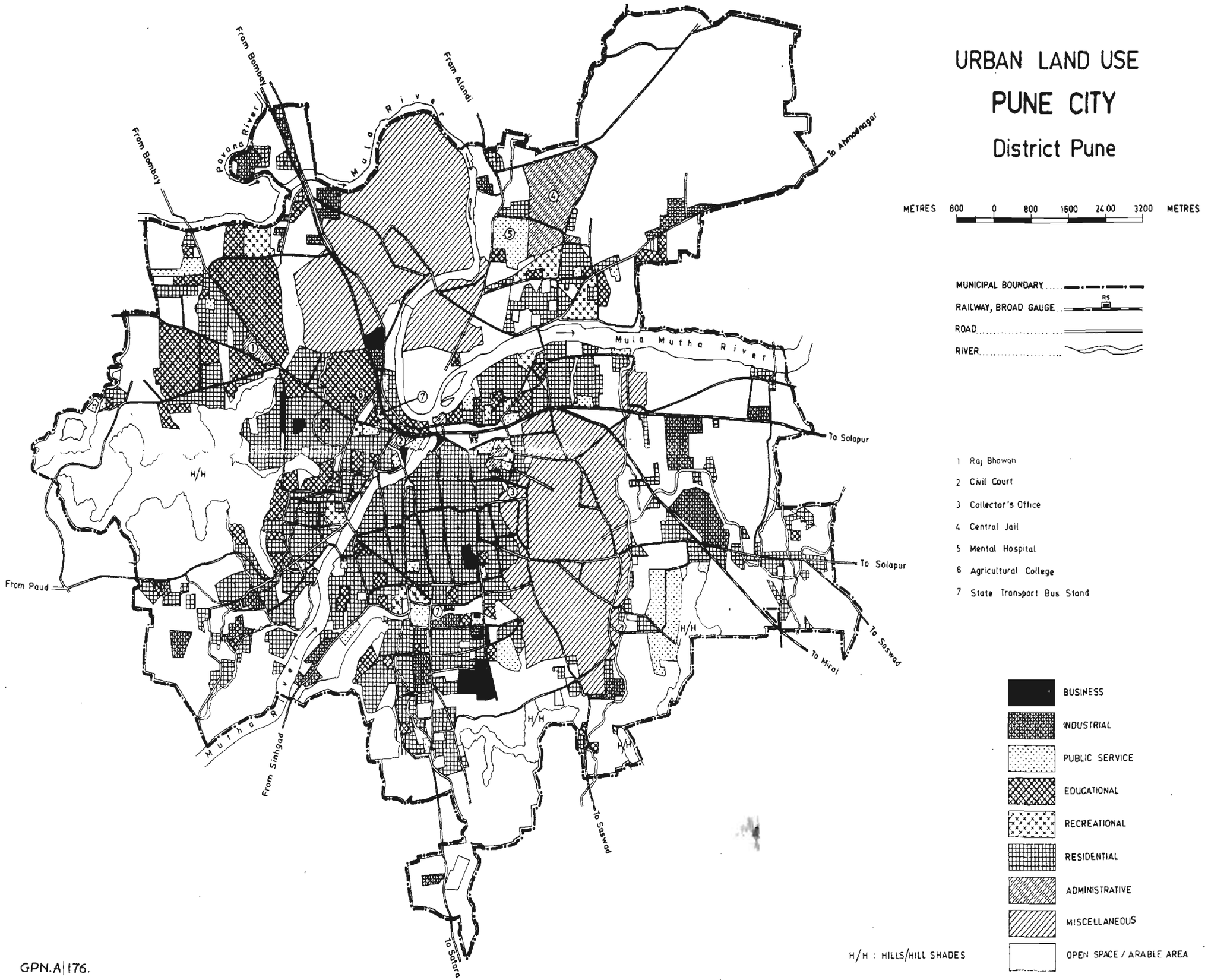
URBAN LAND USE
PUNE CITY
District Pune
METRES 800 0 800 1600 2400 3200 METRES
MUNICIPAL BOUNDARY
RAILWAY, BROAD GAUGE
ROAD
RIVER
1 Raj Bhawan
2 Civil Court
3 Collector's Office
4 Central Jail
5 Mental Hospital
6 Agricultural College
7 State Transport Bus Stand
BUSINESS
INDUSTRIAL
PUBLIC SERVICE
EDUCATIONAL
RECREATIONAL
RESIDENTIAL
ADMINISTRATIVE
MISCELLANEOUS
OPEN SPACE / ARABLE AREA
H/H : HILLS/HILL SHADES
From Bombay
From Bombay
From Alandi
Pavana River
Mula River
To Ahmednagar
Mula Mutha River
To Solapur
To Solapur
To Sasvad
To Mirai
From Paud
From Sinhgad
Mutha River
To Sasvad
To Satara
H/H
H/H
H/H
H/H
RS
RS

GPN.A|176.

URBAN LAND USE

ALANDI TOWN

District Pune

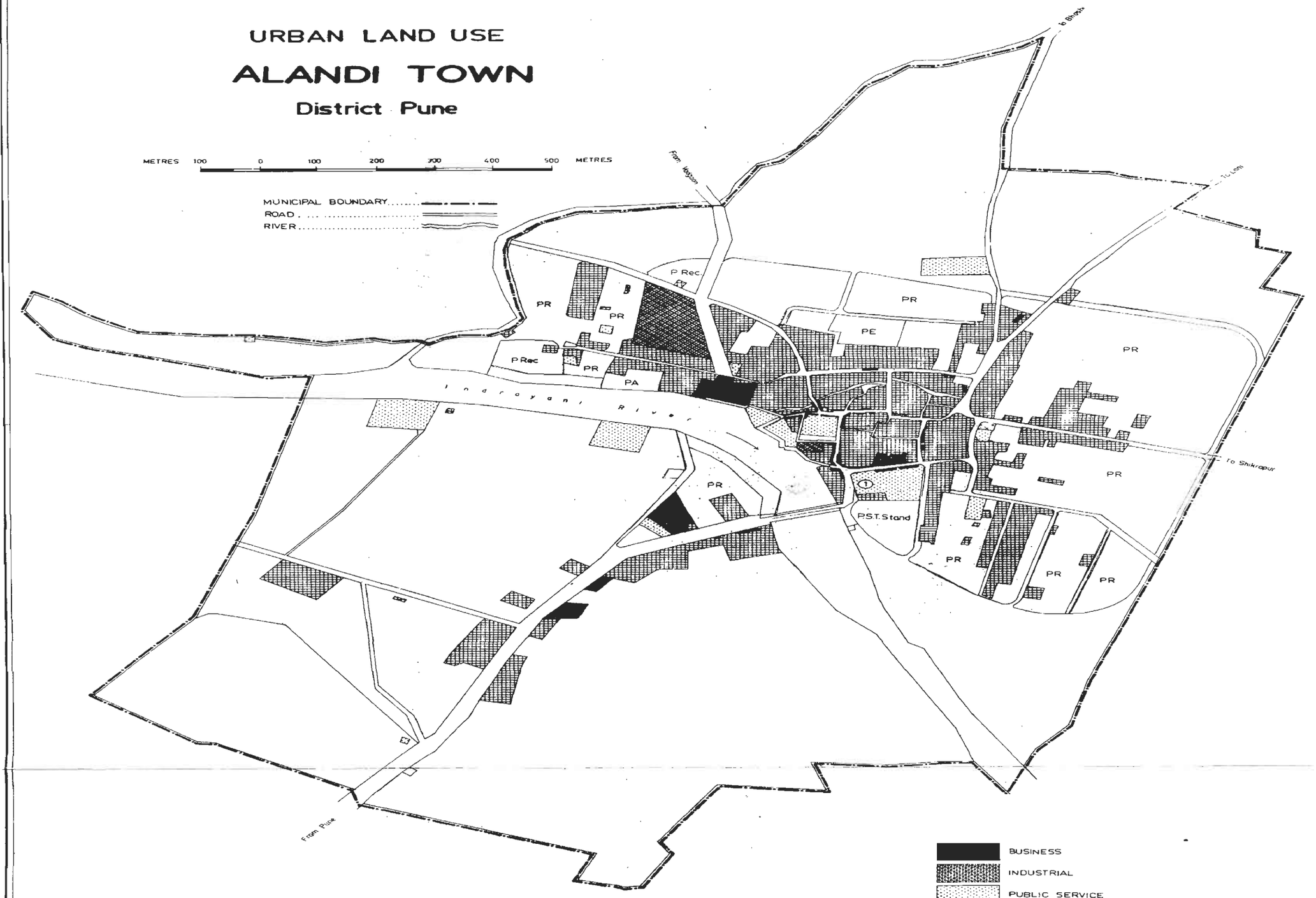

URBAN LAND USE

SASWAD TOWN

District Pune

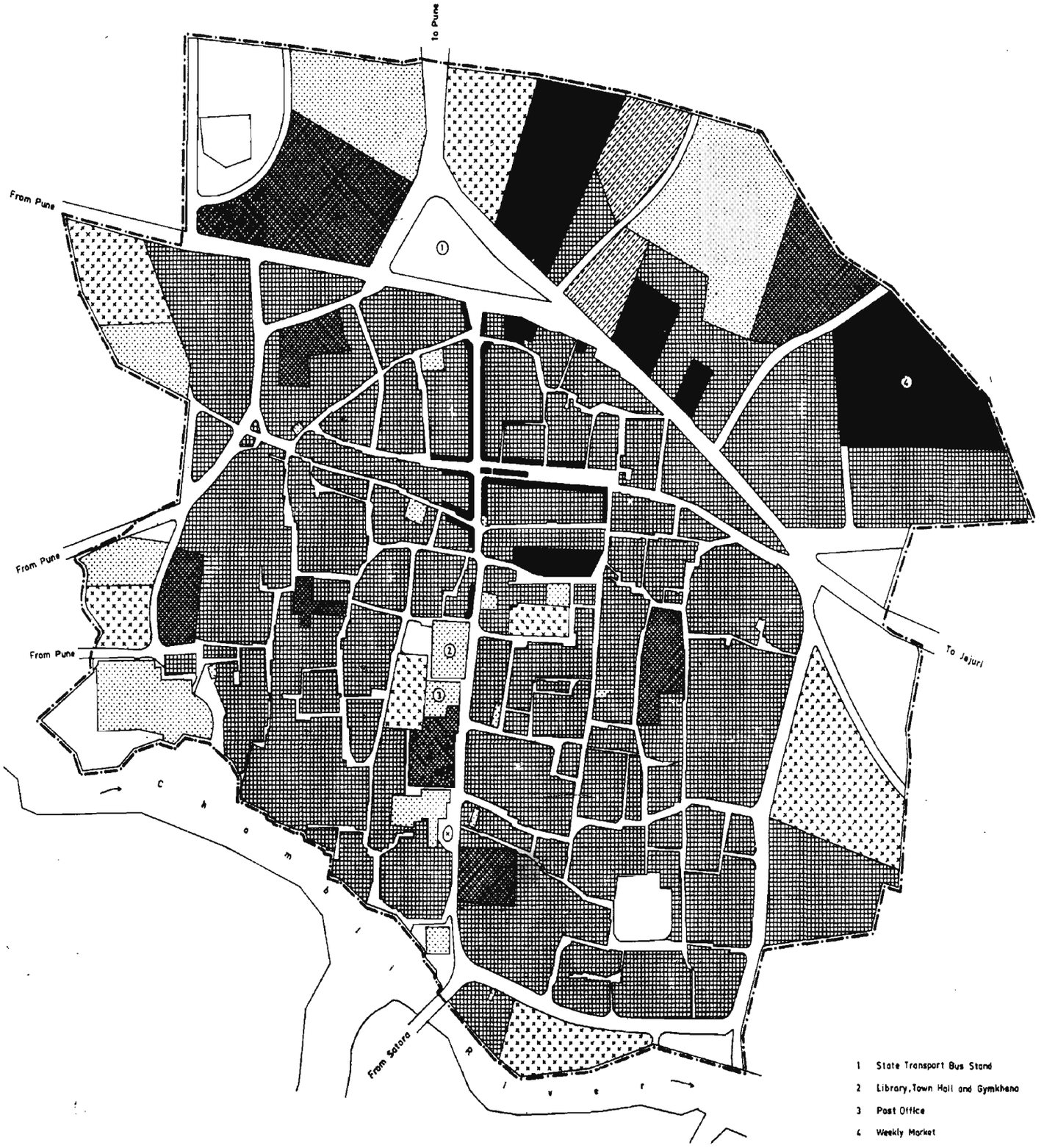

METRES 50 0 50 100 150 200 250 METRES

MUNICIPAL BOUNDARY

ROAD

RIVER

1 State Transport Bus Stand
2 Library, Town Hall and Gymkhana
3 Post Office
4 Weekly Market

BUSINESS

PUBLIC SERVICE

EDUCATIONAL

RECREATIONAL

RESIDENTIAL

ADMINISTRATIVE

OPEN SPACE / ARABLE AREA

GPN.A 176

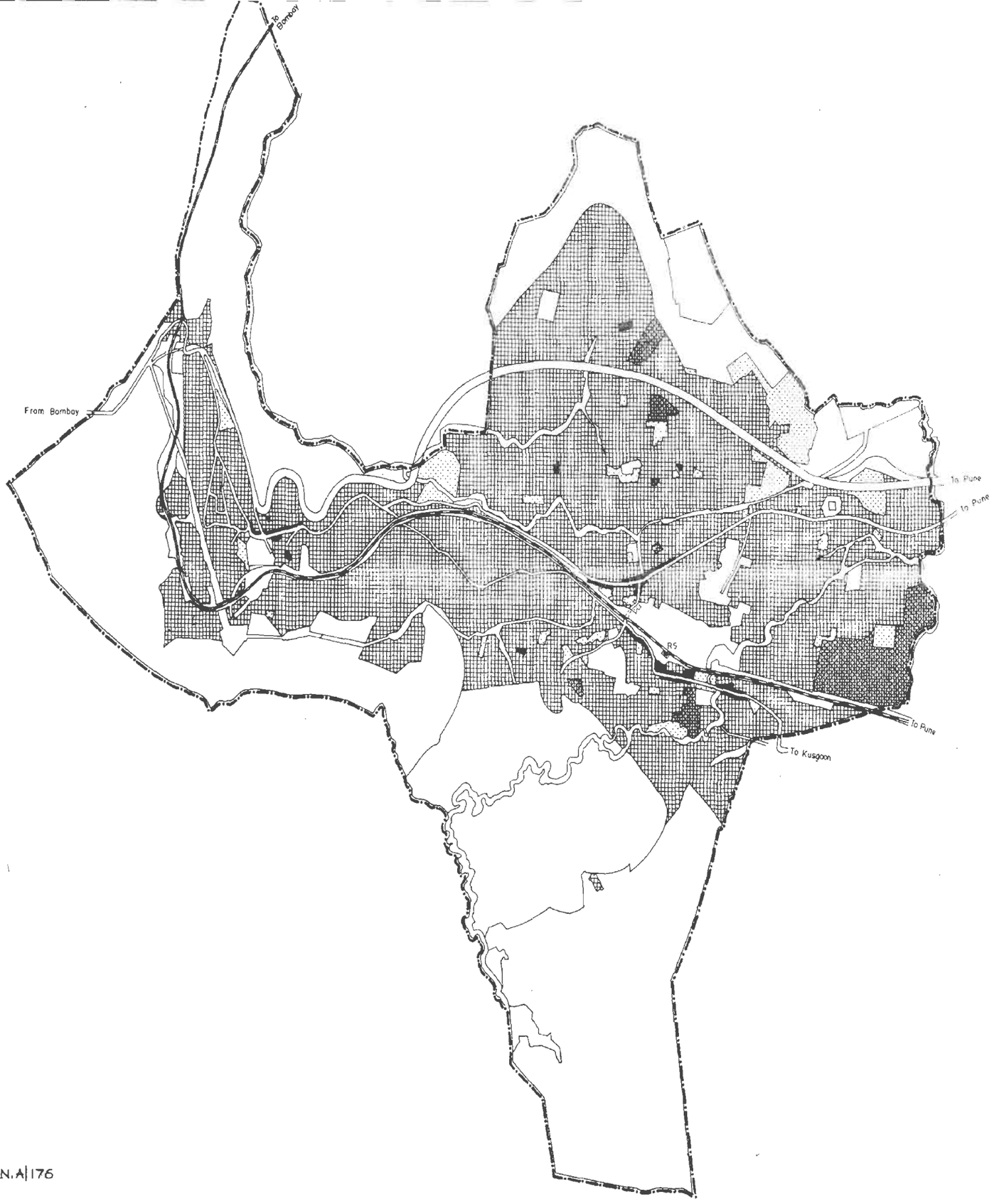

URBAN LAND USE

LONAVALA TOWN

District Pune

METRES 200 0 200 400 600 800 1000 METRES

MUNICIPAL BOUNDARY
RAILWAY, BROAD GAUGE RS
ROAD
RIVER

BUSINESS
INDUSTRIAL
PUBLIC SERVICE
RESIDENTIAL
OPEN SPACE/ARABLE AREA

GPN.A|176

URBAN LAND USE
SATARA TOWN
District Satara

METRES 100 0 100 200 300 400 500 METRES

MUNICIPAL BOUNDARY.....

ROAD.....

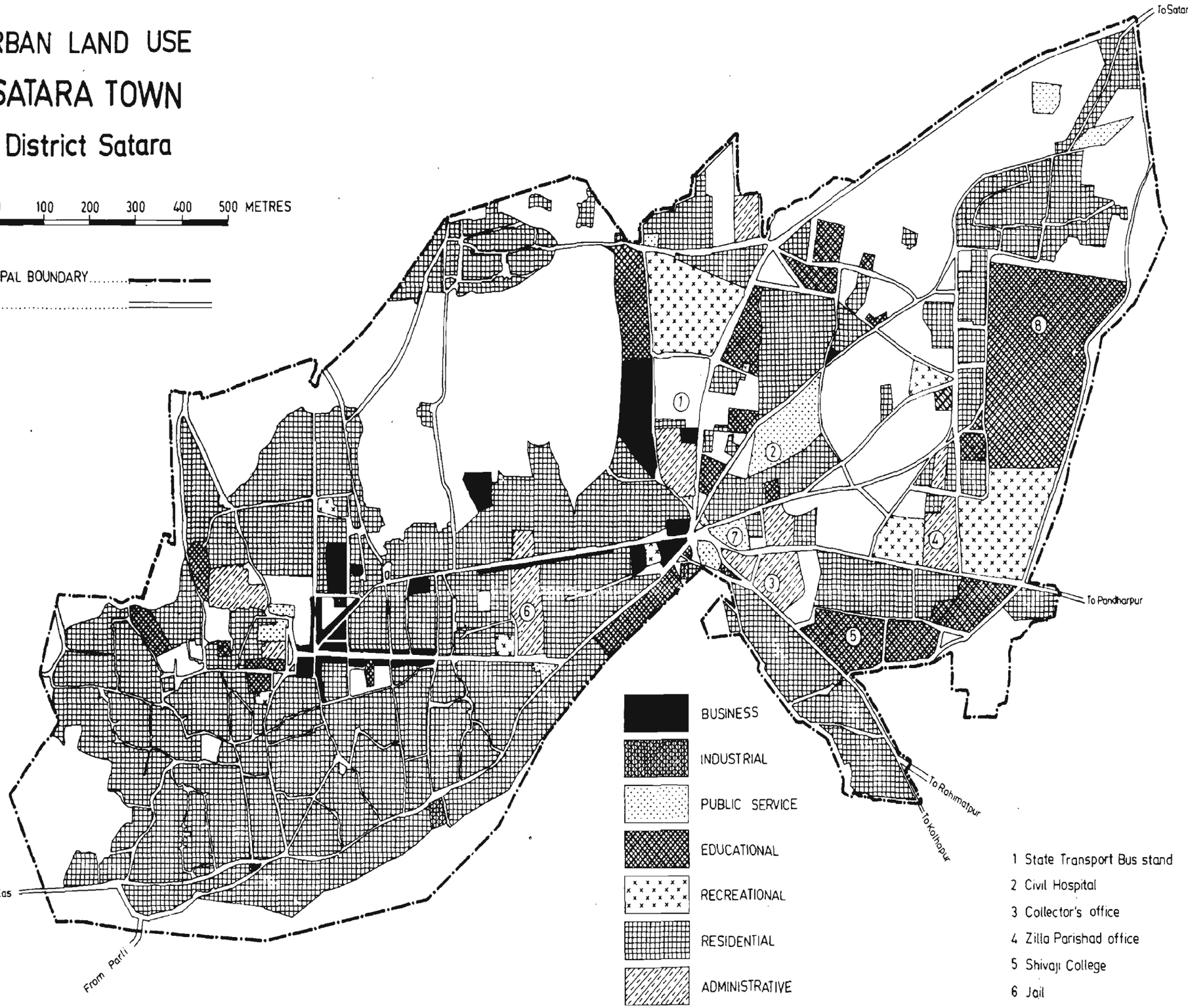

GPN.A/176

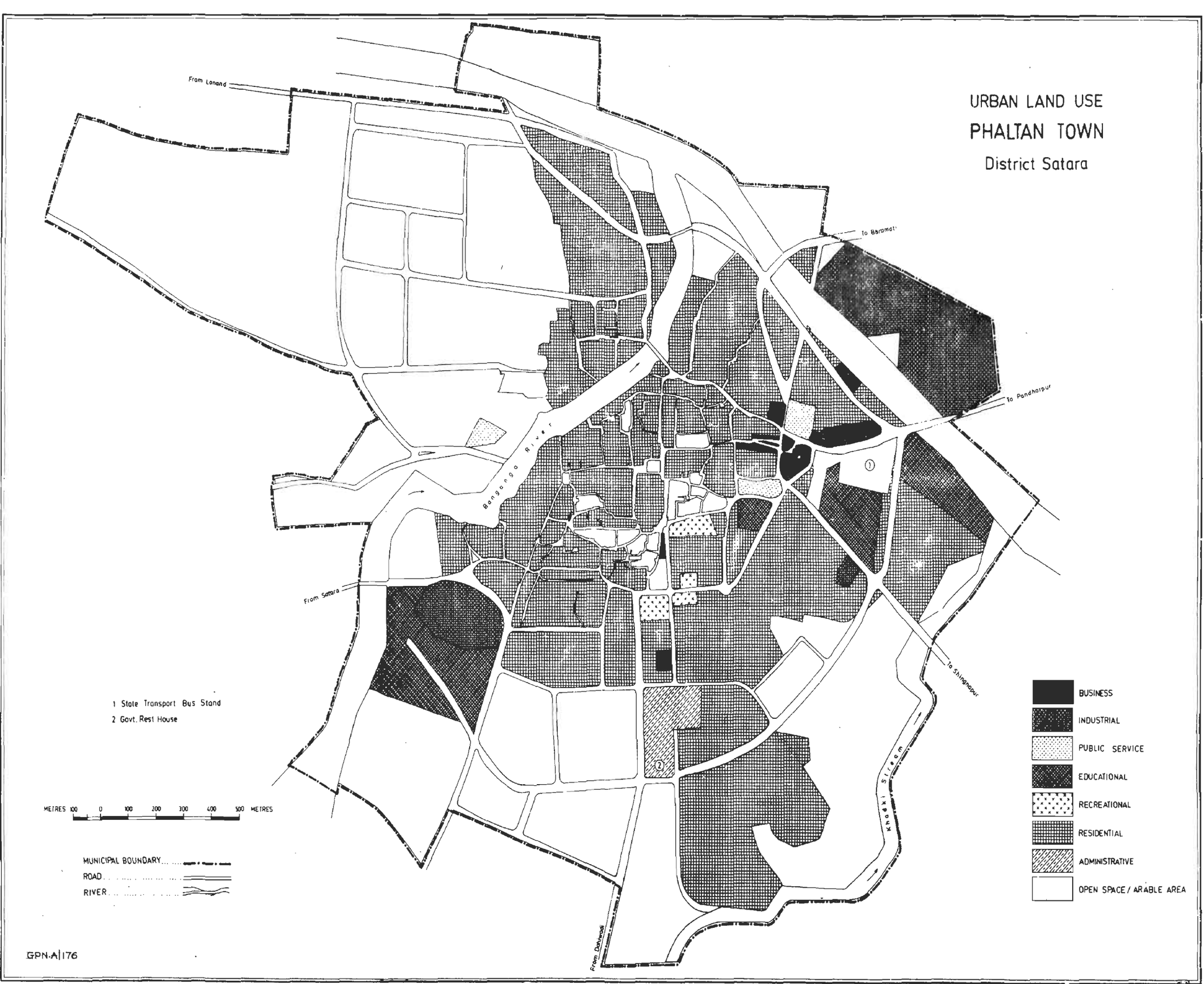
URBAN LAND USE
PHALTAN TOWN
District Satara
From Lonand
To Baramati
To Pandharpur
To Shingnapur
From Satara
From Dahiwadi
Banganga River
Khadki Stream
1 State Transport Bus Stand
2 Govt. Rest House
METRES 100 0 100 200 300 400 500 METRES
MUNICIPAL BOUNDARY
ROAD
RIVER
BUSINESS
INDUSTRIAL
PUBLIC SERVICE
EDUCATIONAL
RECREATIONAL
RESIDENTIAL
ADMINISTRATIVE
OPEN SPACE / ARABLE AREA
GPN-A|176

URBAN LAND USE
KARAD TOWN
District Satara

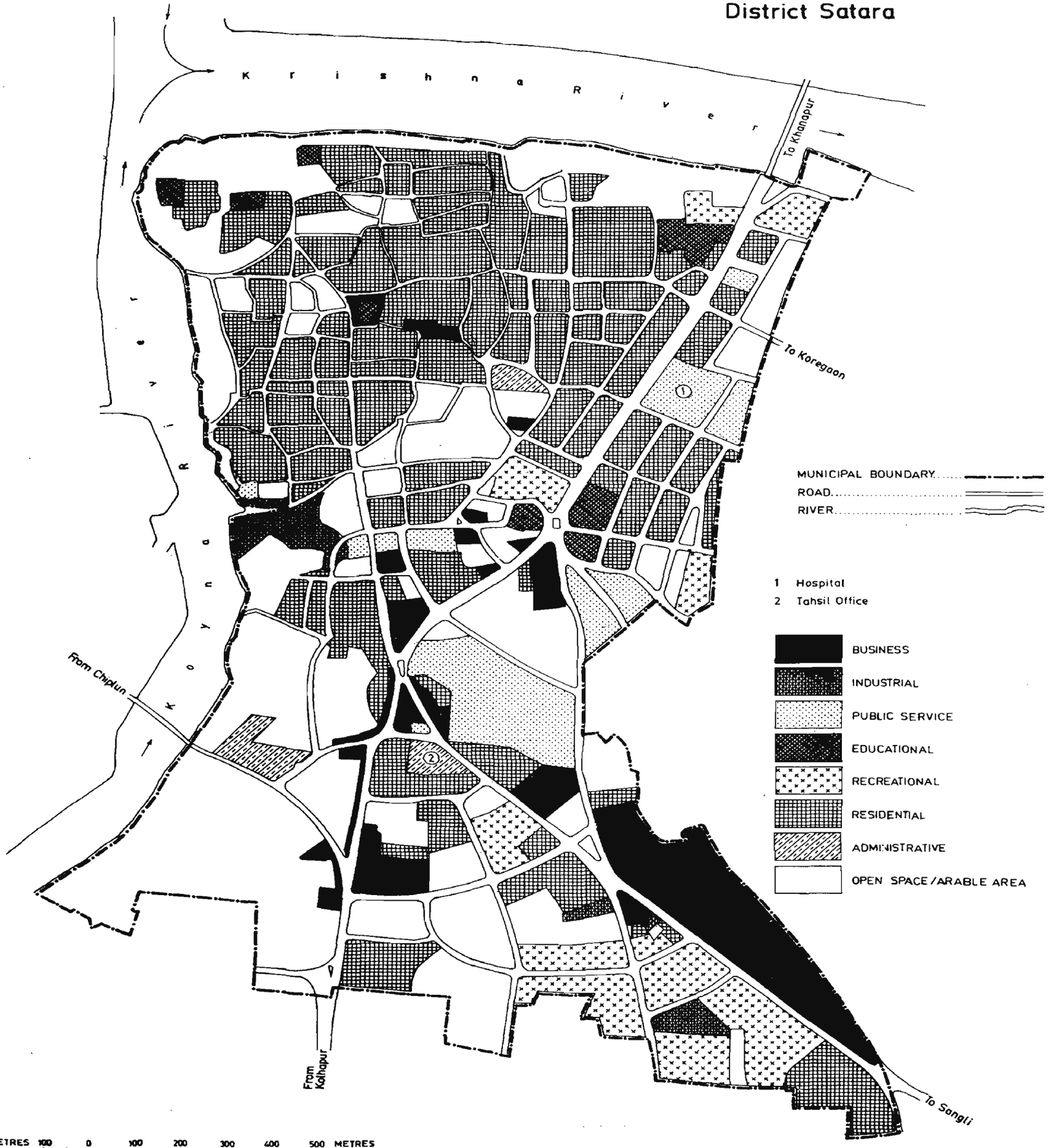

GEN.A/175

URBAN LAND USE
PANCHGANI TOWN
District Satara

METRES 100 0 100 300 500 700 900 METRES

MUNICIPAL BOUNDARY .....

ROAD .....

BUSINESS

INDUSTRIAL

PUBLIC SERVICE

EDUCATIONAL

RECREATIONAL

RESIDENTIAL

ADMINISTRATIVE

OPEN SPACE / ARABLE AREA

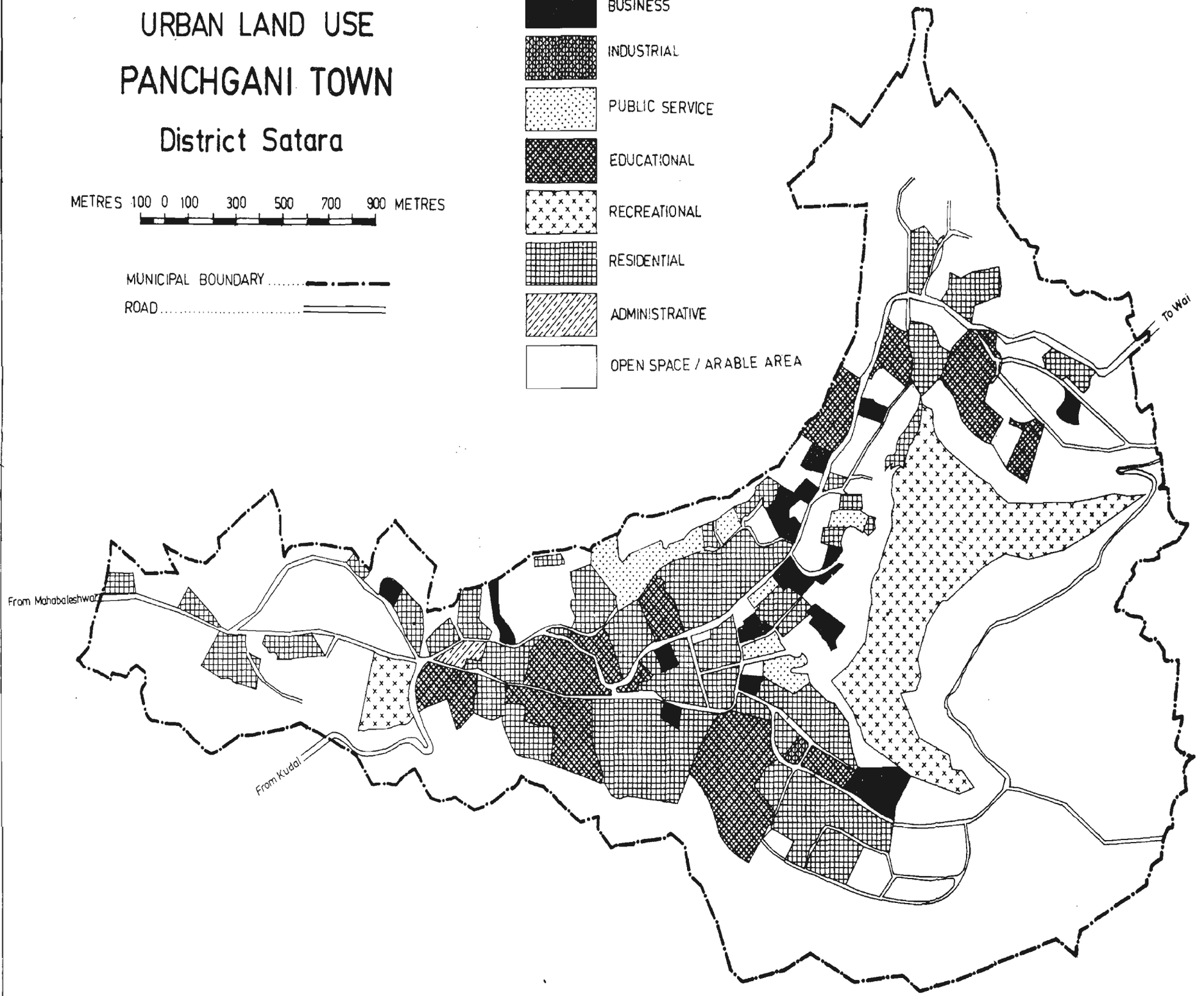

GPN.A|176

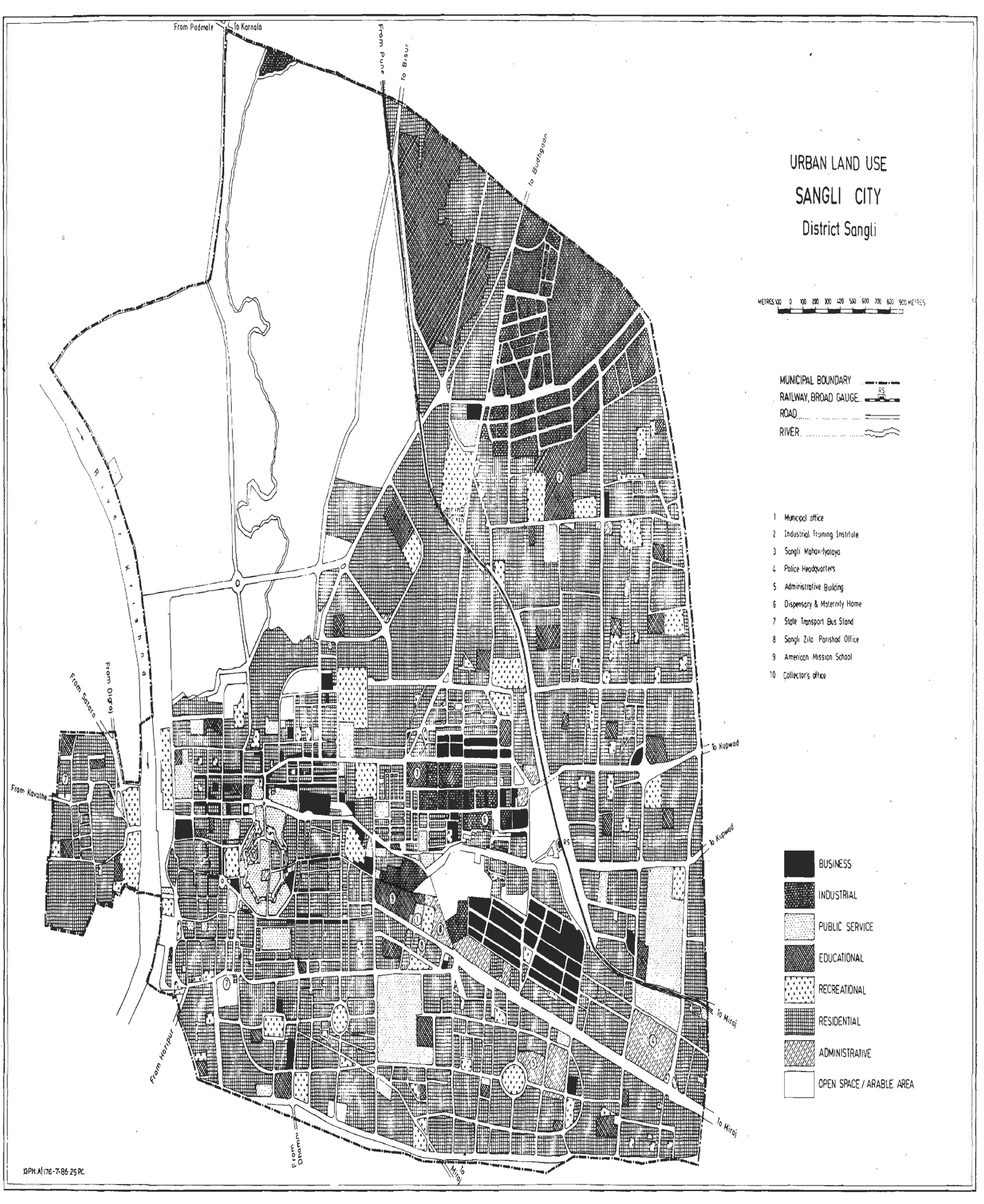
From Padmale
To Karnala
From Pune
To Bisur
To Budhgaon
R. Krishna
From Satara
From Digraj
From Kavathe
To Kupwad
To Kupwad
To Miraj
From Kanpur
From Dhamni
To Miraj
To Miraj
URBAN LAND USE
SANGLI CITY
District Sangli
METRES 100 0 100 200 300 400 500 600 700 800 900 METRES
MUNICIPAL BOUNDARY
RAILWAY, BROAD GAUGE
RS
ROAD
RIVER
1 Municipal office
2 Industrial Training Institute
3 Sangli Mahavidyalaya
4 Police Headquarters
5 Administrative Building
6 Dispensary & Maternity Home
7 State Transport Bus Stand
8 Sangli Zila Parishad Office
9 American Mission School
10 Collector's office
BUSINESS
INDUSTRIAL
PUBLIC SERVICE
EDUCATIONAL
RECREATIONAL
RESIDENTIAL
ADMINISTRATIVE
OPEN SPACE / ARABLE AREA
SPN.A1176-7-86-25 PC.

URBAN LAND USE
SOLAPUR CITY
District Solapur

METRES 200 0 200 400 600 800 METRES

MUNICIPAL BOUNDARY.....
RAILWAY, BROAD GAUGE.
" METRE GAUGE.....
ROAD.
RIVER / NALAH.....

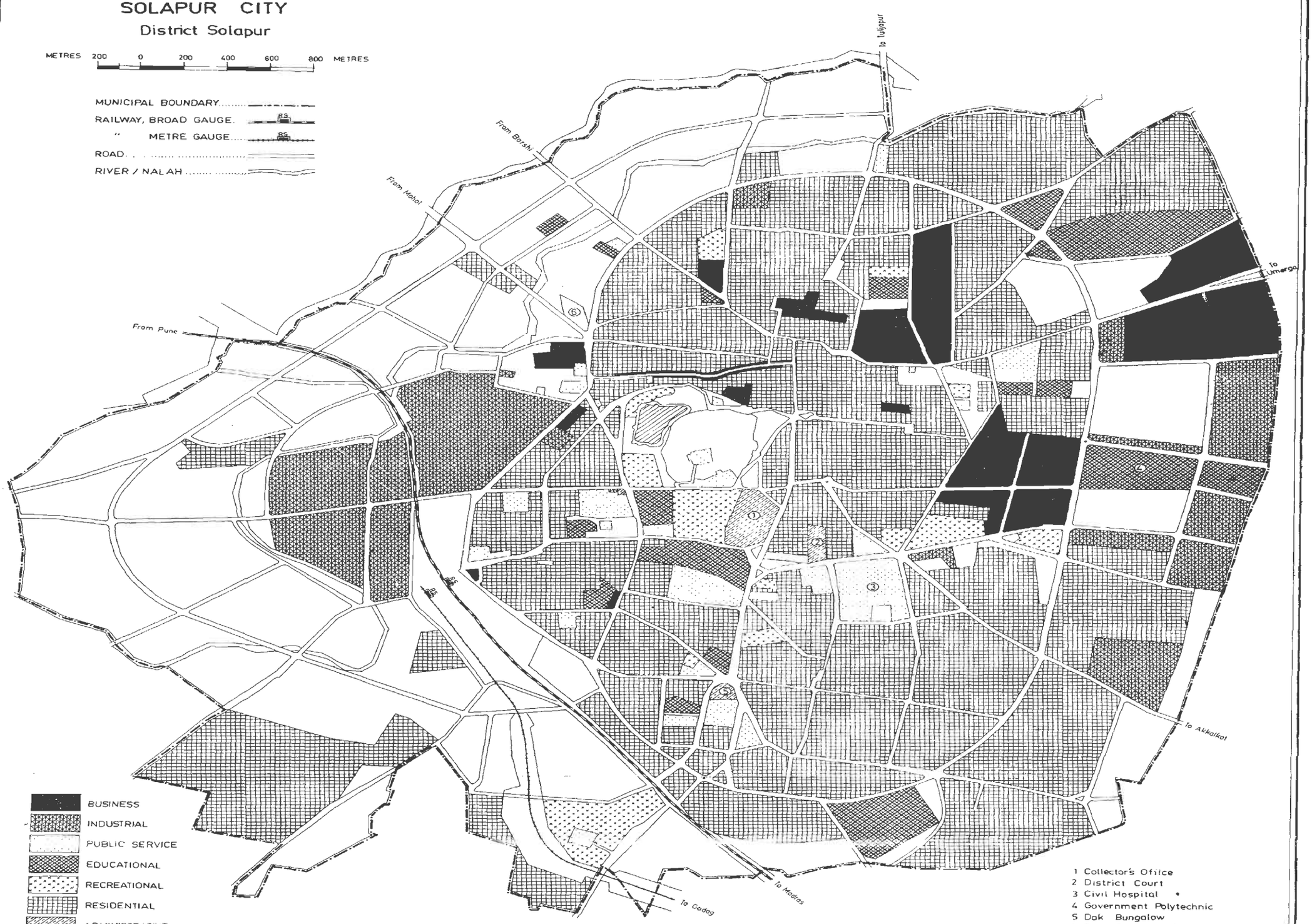

BUSINESS
INDUSTRIAL
PUBLIC SERVICE
EDUCATIONAL
RECREATIONAL
RESIDENTIAL
ADMINISTRATIVE
MISCELLANEOUS
OPEN SPACE / ARABLE AREA

1 Collector's Office
2 District Court
3 Civil Hospital
4 Government Polytechnic
5 Dak Bungalow
6 State Transport Bus Stand

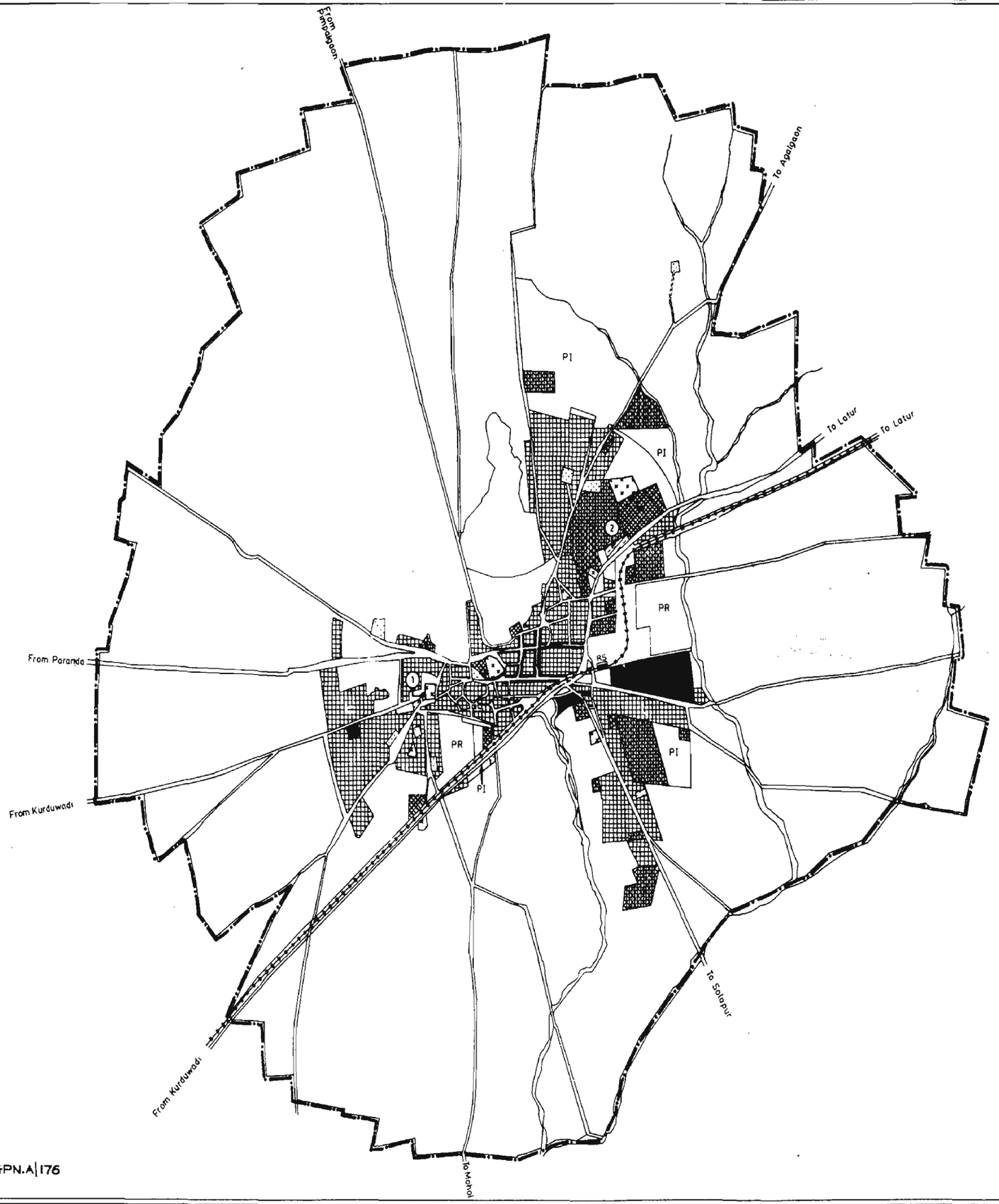

URBAN LAND USE

BARSHI TOWN

District Solapur

METRES 400 0 400 800 1200 METRES

MUNICIPAL BOUNDARY .....

RAILWAY NARROW GAUGE ..... RS

ROAD .....

RIVER .....

1 Court

2 Dak Bungalow

BUSINESS

INDUSTRIAL

PUBLIC SERVICE

EDUCATIONAL

RECREATIONAL

RESIDENTIAL

ADMINISTRATIVE

OPEN SPACE / ARABLE AREA

PI – Proposed Industrial

PR – Proposed Residential

GPN.A|176

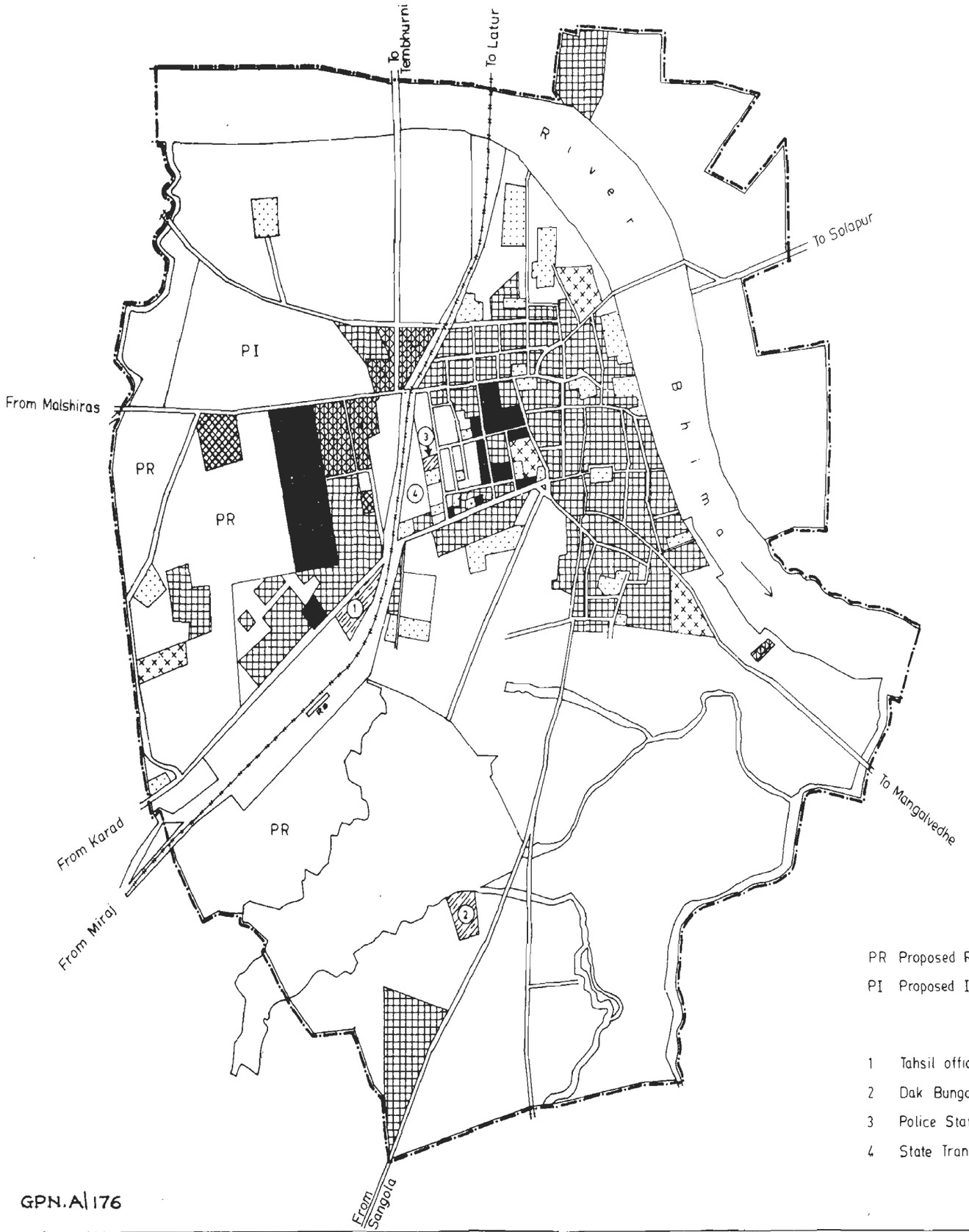

URBAN LAND USE

PANDHARPUR TOWN

District Solapur

METRES 100 0 100 200 300 400 500 600 METRES

MUNICIPAL BOUNDARY

ROAD

RAILWAY, NARROW GAUGE RS

RIVER

BUSINESS

INDUSTRIAL

PUBLIC SERVICE

EDUCATIONAL

RECREATIONAL

RESIDENTIAL

ADMINISTRATIVE

OPEN SPACE / ARABLE AREA

PR Proposed Residential

PI Proposed Industrial

1 Tahsil office

2 Dak Bungalow

3 Police Station

4 State Transport Bus Stand

GPN.A|176

URBAN LAND USE
KURDUVADI TOWN
District Solapur

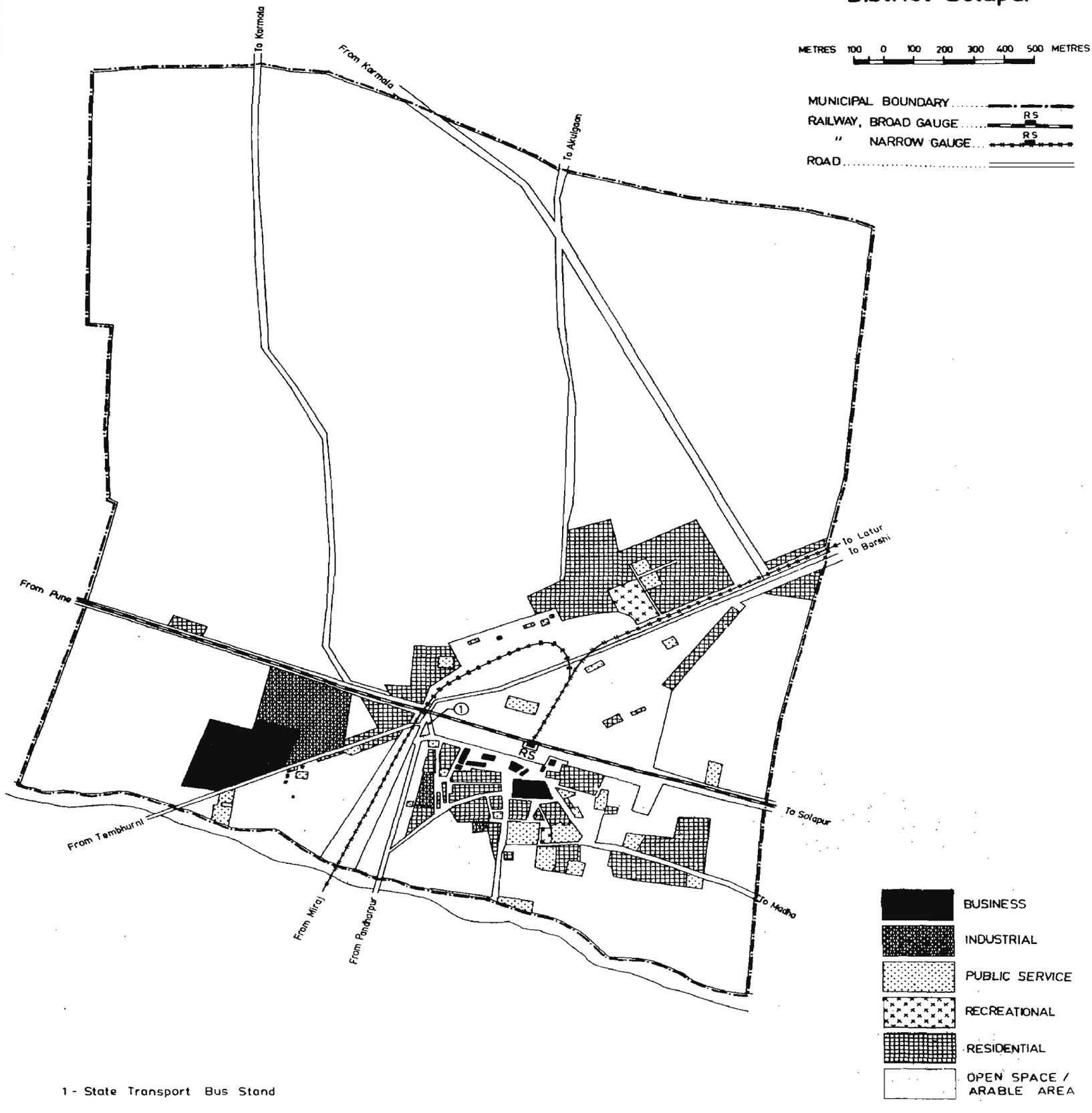

1 - State Transport Bus Stand

GPN.A|176

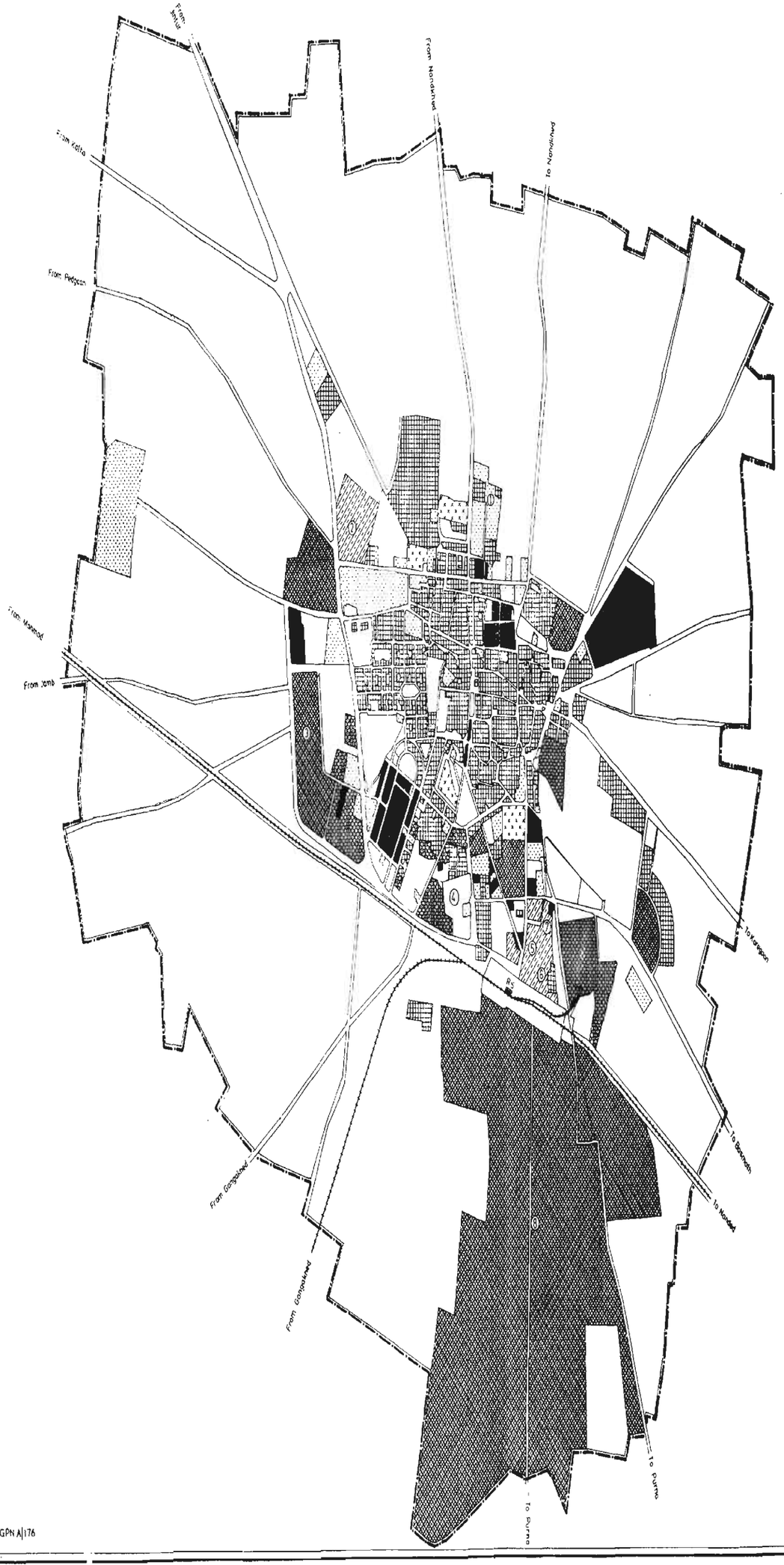

URBAN LAND USE

PARBHANI CITY

District Parbhani

METRES 200 0 200 400 600 800 1000 METRES

MUNICIPAL BOUNDARY.....

RAILWAY, METRE GAUGE..... RS

ROAD .....

1 Rest House
2 District Jail
3 Industrial Training Institute
4 State Transport Bus Stand
5 Collector and Tahsil Office
6 District Judge
7 Dak Bungalow
8 Marathwada Krishi Vidyapith

BUSINESS
INDUSTRIAL
PUBLIC SERVICE
EDUCATIONAL
RECREATIONAL
RESIDENTIAL
ADMINISTRATIVE
OPEN SPACE / ARABLE AREA

GPN A/176

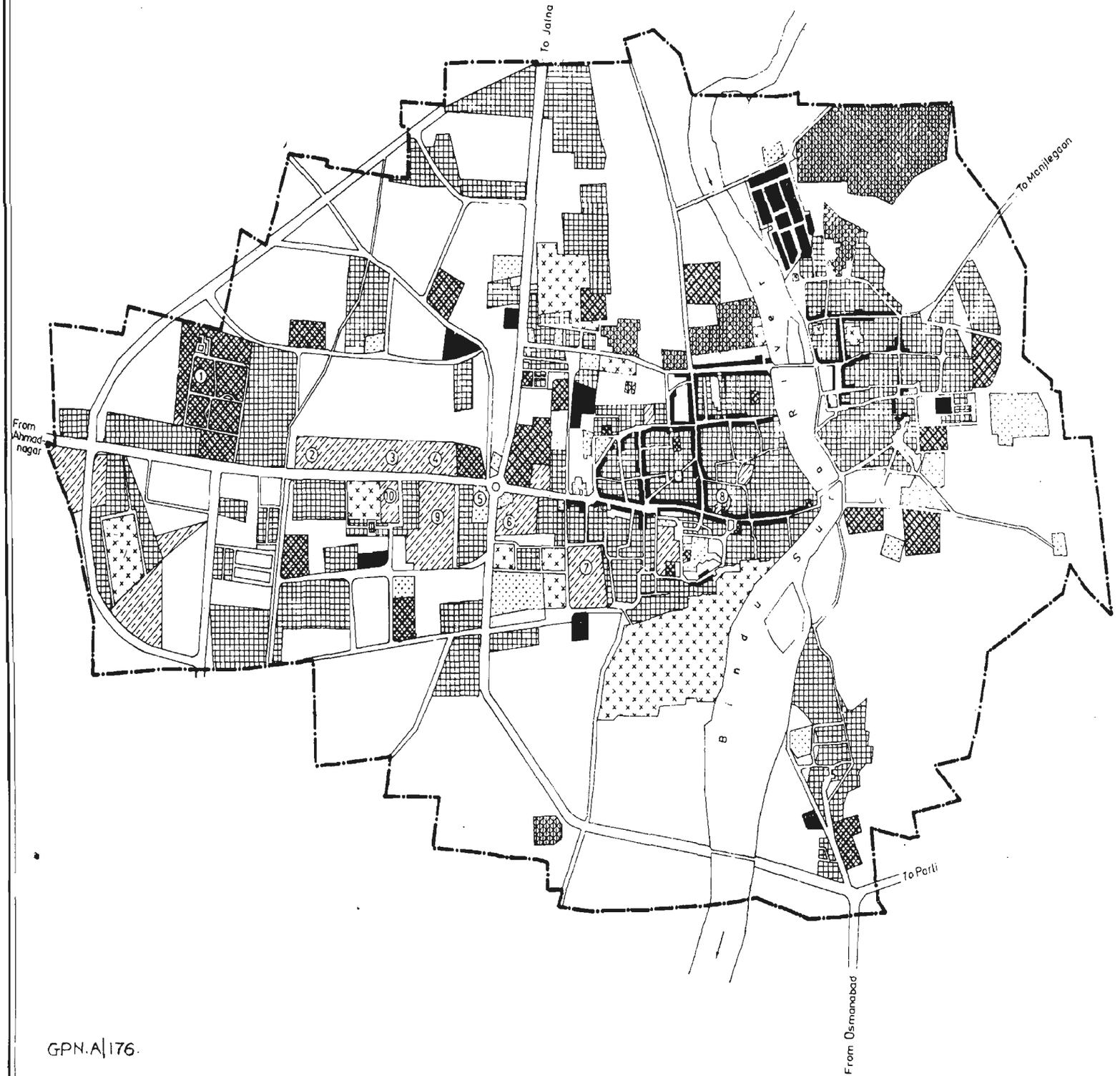

URBAN LAND USE
BID TOWN
District Bid

METRES 100 0 100 200 300 400 500 600 700 800 900 METRES

MUNICIPAL BOUNDARY.....

ROAD .....

RIVER.....

1 Technical College
2 Panchayat Office
3 Collector Office
4 District Court
5 Old Government Office
6 Zilla Parishad Office
7 Police Station
8 Tahsildar office
9 Jail
10 Government Rest House

BUSINESS
INDUSTRIAL
PUBLIC SERVICE
EDUCATIONAL
RECREATIONAL
RESIDENTIAL
ADMINISTRATIVE
OPEN SPACE / ARABLE AREA

GPN.A|176.

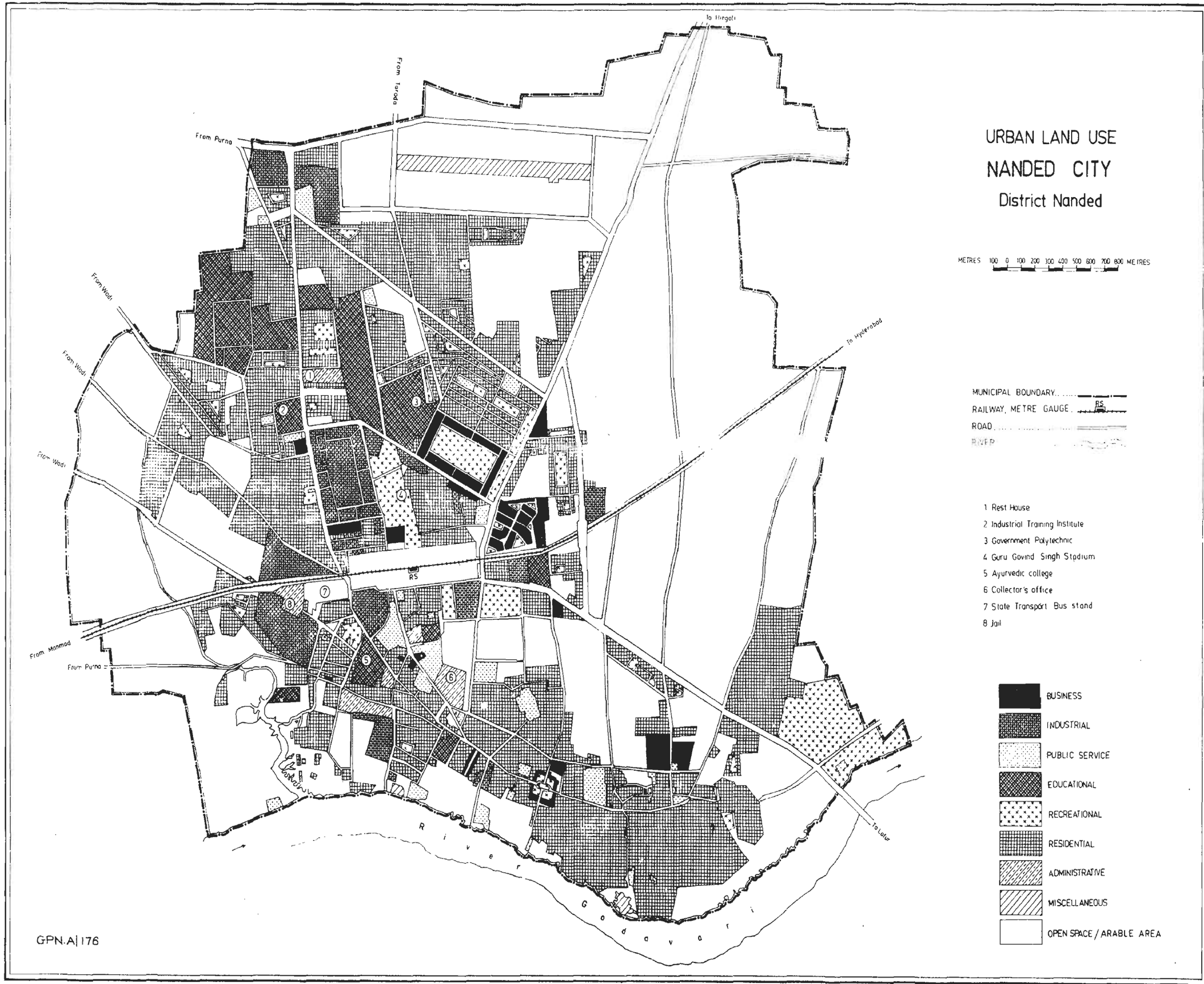

URBAN LAND USE
NANDED CITY
District Nanded

METRES 100 0 100 200 300 400 500 600 700 800 METRES

MUNICIPAL BOUNDARY.....
RAILWAY, METRE GAUGE..... RS
ROAD.....
RIVER

- BUSINESS
- INDUSTRIAL
- PUBLIC SERVICE
- EDUCATIONAL
- RECREATIONAL
- RESIDENTIAL
- ADMINISTRATIVE
- MISCELLANEOUS
- OPEN SPACE / ARABLE AREA

GPN.A|176

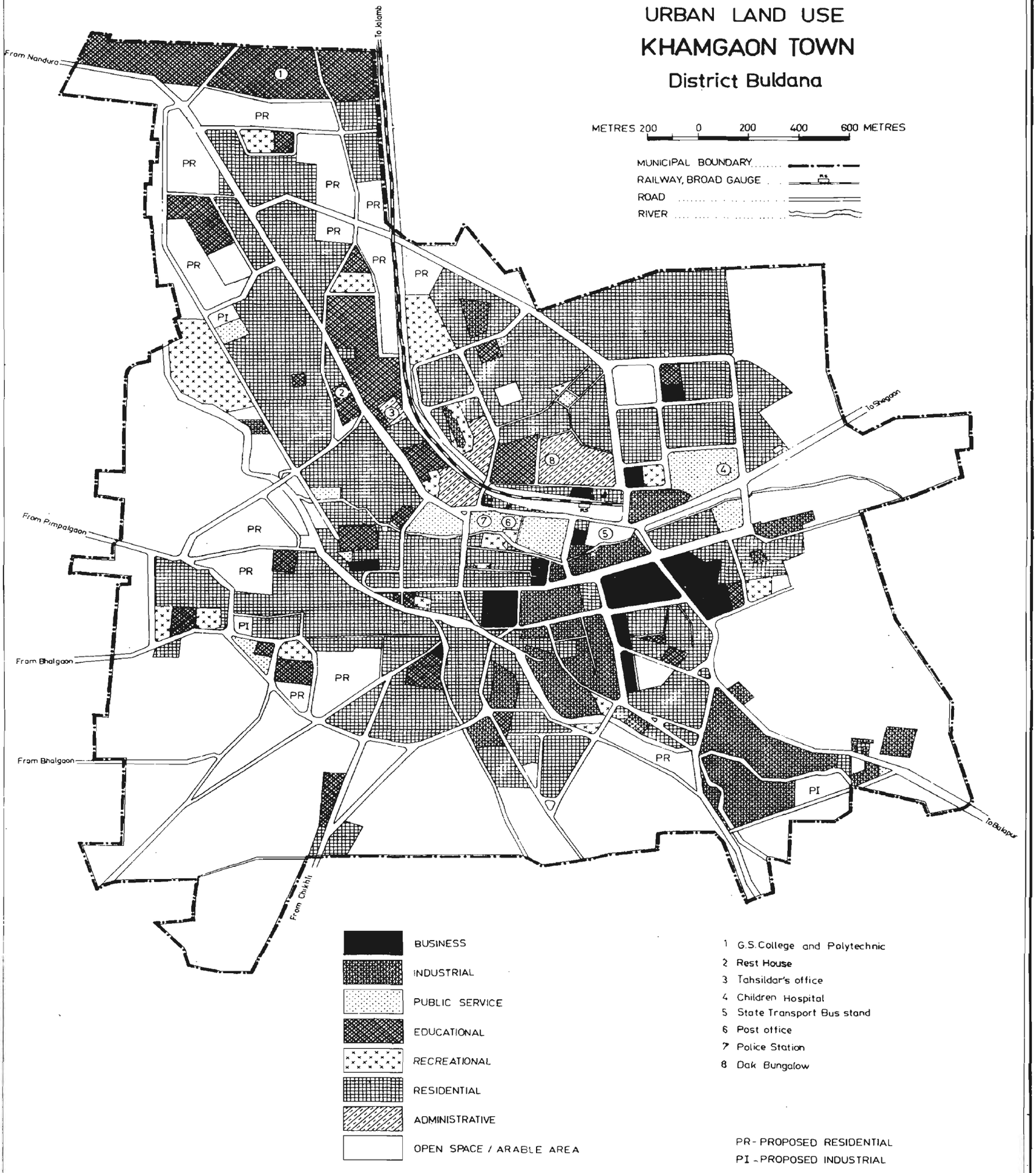
URBAN LAND USE
KHAMGAON TOWN
District Buldana
METRES 200 0 200 400 600 METRES
MUNICIPAL BOUNDARY
RAILWAY, BROAD GAUGE
ROAD
RIVER
From Nandura
To Jalamb
From Pimpalgaon
To Shegaon
From Bhalgaon
From Bhalgaon
From Chikhli
To Balapur
PR
PI
BUSINESS
INDUSTRIAL
PUBLIC SERVICE
EDUCATIONAL
RECREATIONAL
RESIDENTIAL
ADMINISTRATIVE
OPEN SPACE / ARABLE AREA
1 G.S.College and Polytechnic
2 Rest House
3 Tahsildar's office
4 Children Hospital
5 State Transport Bus stand
6 Post office
7 Police Station
8 Dak Bungalow
PR - PROPOSED RESIDENTIAL
PI - PROPOSED INDUSTRIAL

GPN.A|176-

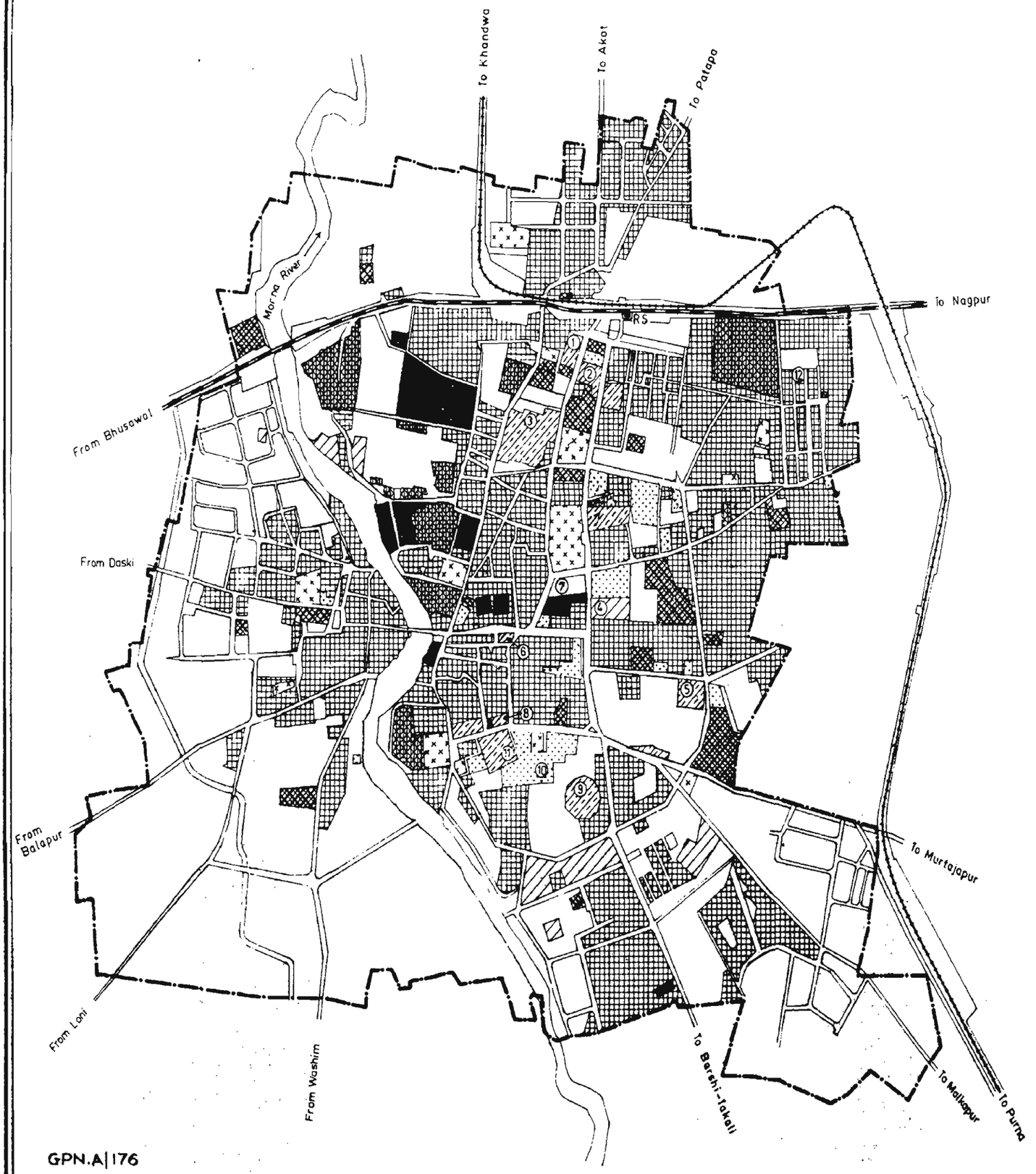

URBAN LAND USE

AKOLA CITY

District Akola

METRES 200 0 200 400 600 800 1000 1200 1400 METRES

MUNICIPAL BOUNDARY.....

RAILWAY, BROAD GUAGE ..... RS

" METRE GAUGE..... RS

ROAD.....

RIVER.....

1 Dak Bungalow
2 Civil Court
3 Medical College
4 Circuit House
5 Zilla-Parishad Rest House
6 Municipal Office
7 State Transport Bus Stand
8 Zilla-Parishad Office
9 District Jail
10 District Main Hospital
11 Collector's Office
12 Deaf and Dumb High School

BUSINESS

INDUSTRIAL

PUBLIC SERVICE

EDUCATIONAL

RECREATIONAL

RESIDENTIAL

ADMINISTRATIVE

MISCELLANEOUS

OPEN SPACE/ARABLE AREA

GPN.A|176

URBAN LAND USE
AKOT TOWN
District Akola

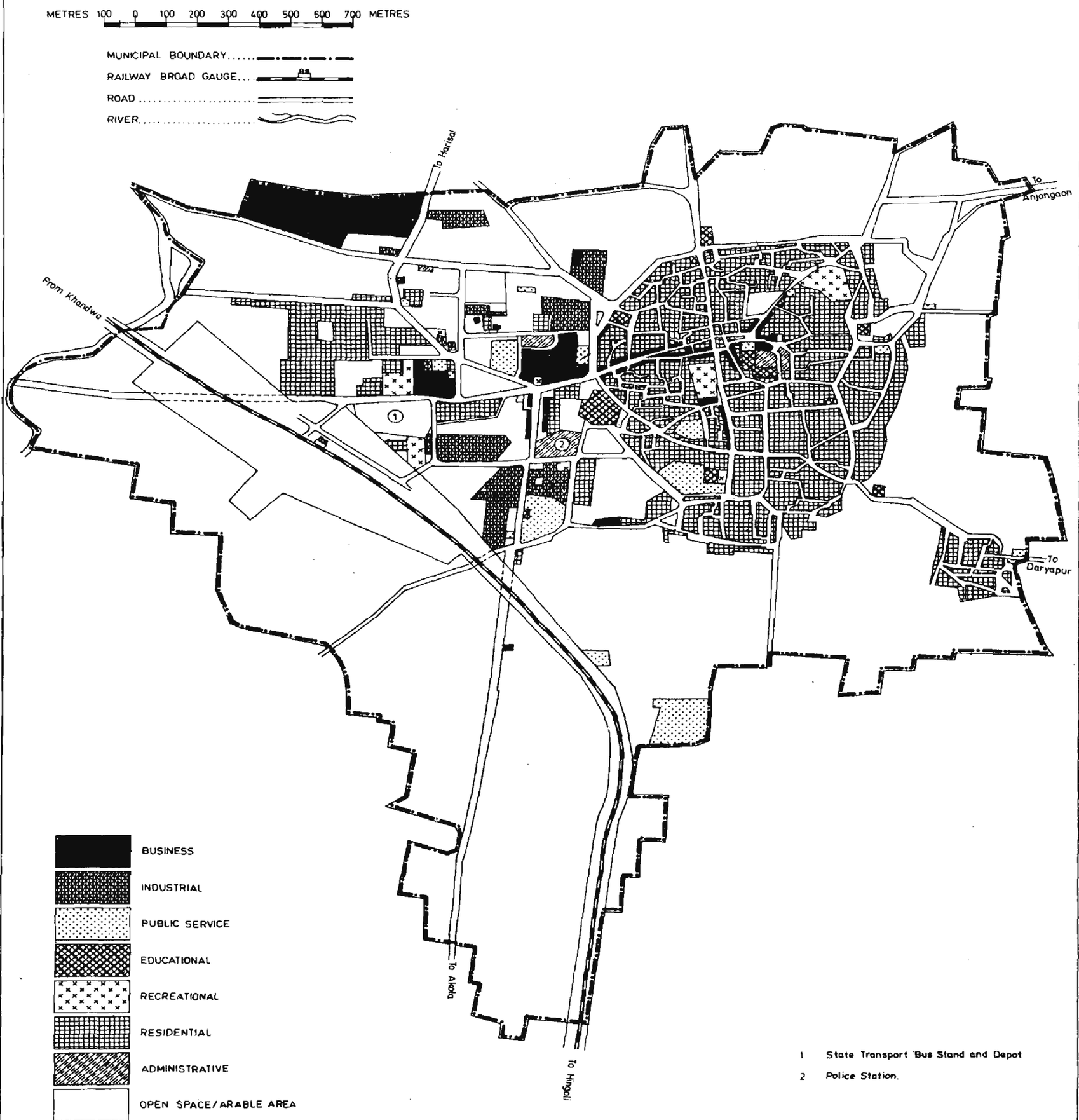

GPN.A|176.

URBAN LAND USE

MURTIJAPUR TOWN

District Akola

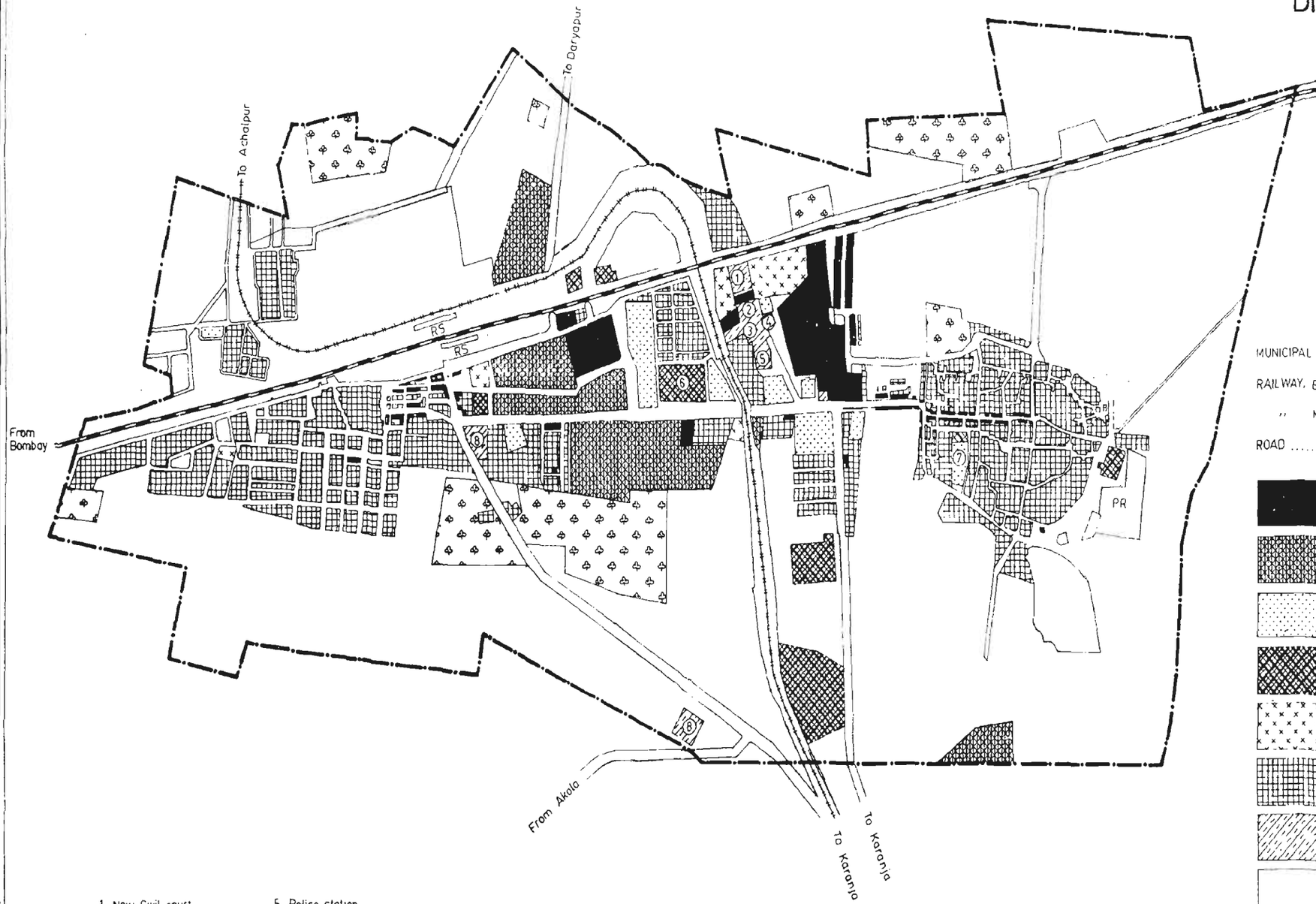

MUNICIPAL BOUNDARY.....

RAILWAY, BROAD GAUGE.... RS

" METRE GAUGE.... RS

ROAD .....

BUSINESS

INDUSTRIAL

PUBLIC SERVICE

EDUCATIONAL

RECREATIONAL

RESIDENTIAL

ADMINISTRATIVE

OPEN SPACE / ARABLE AREA

ORCHARDS

1 New Civil court
2 Block Development Office
3 Tahsil Court
4 Panchayat Office
5 Police station
6 Secondary Teachers Certificate Institute
7 Municipal Office
8 Rest House

PR - PROPOSED RESIDENTIAL

METRES 100 0 100 200 300 400 500 600 700 800 900 METRES

GPN.A|176

URBAN LAND USE

YAVATMAL TOWN

District Yavatmal

METRES 100 0 100 300 500 700 METRES

BOUNDARY MUNICIPAL

ROAD

RAILWAY, NARROW GAUGE

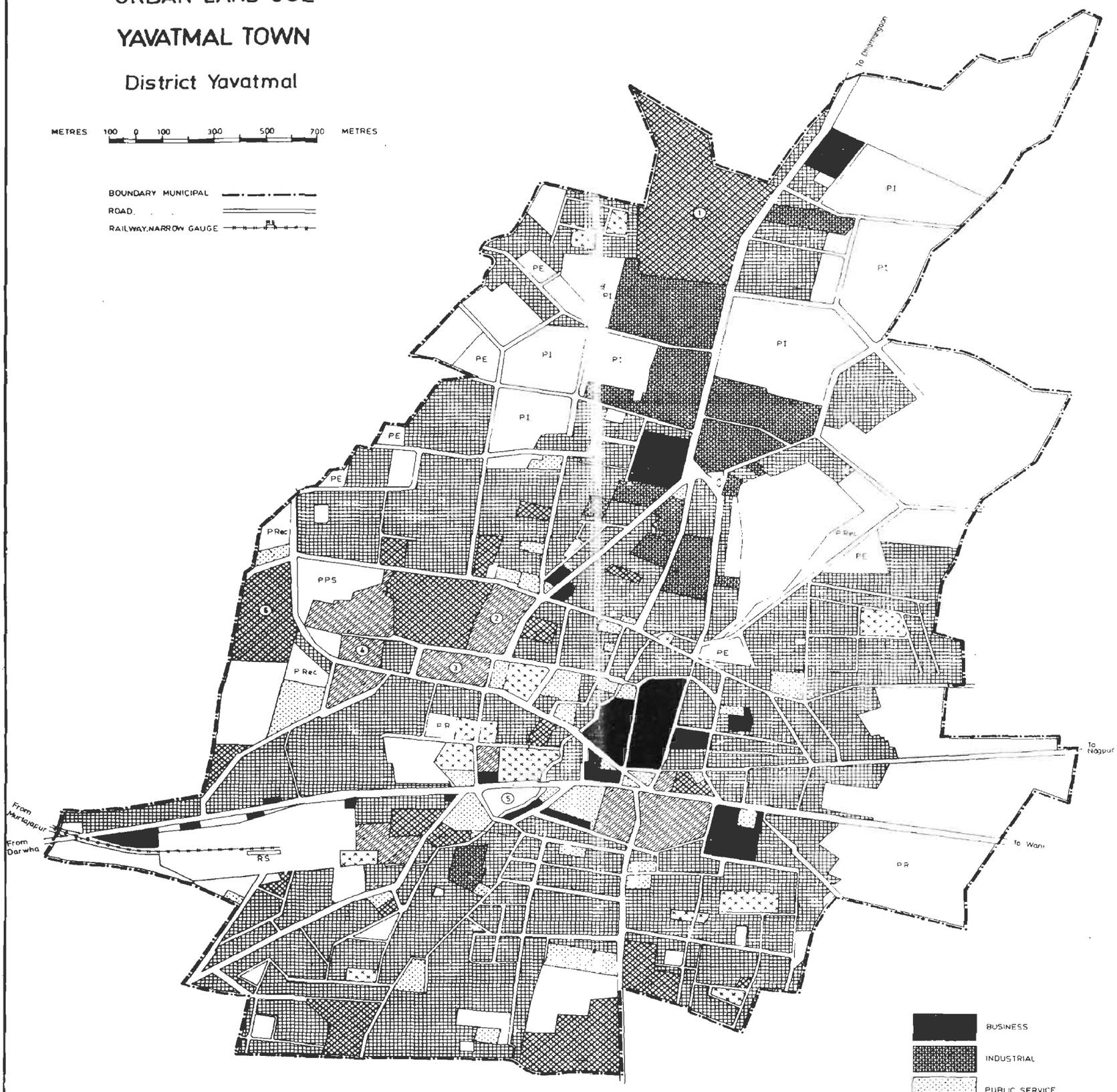

1 Government Polytechnic & Industrial Training Institute

2 District & Session Judge office

3 Collectorate

4 Circuit House

5 State Transport Bus Stand

6 Punjabrao Krishi Vidyapeeth & Research Centre

PB -Proposed Business

PI -Proposed Industrial

PPS -Proposed Public Service

PE -Proposed Educational

PRec -Proposed Recreational

PR -Proposed Residential

BUSINESS

INDUSTRIAL

PUBLIC SERVICE

EDUCATIONAL

RECREATIONAL

RESIDENTIAL

ADMINISTRATIVE

OPEN SPACE / ARABLE AREA

GPN.A/176.

URBAN LAND USE

WARDHA TOWN

District Wardha

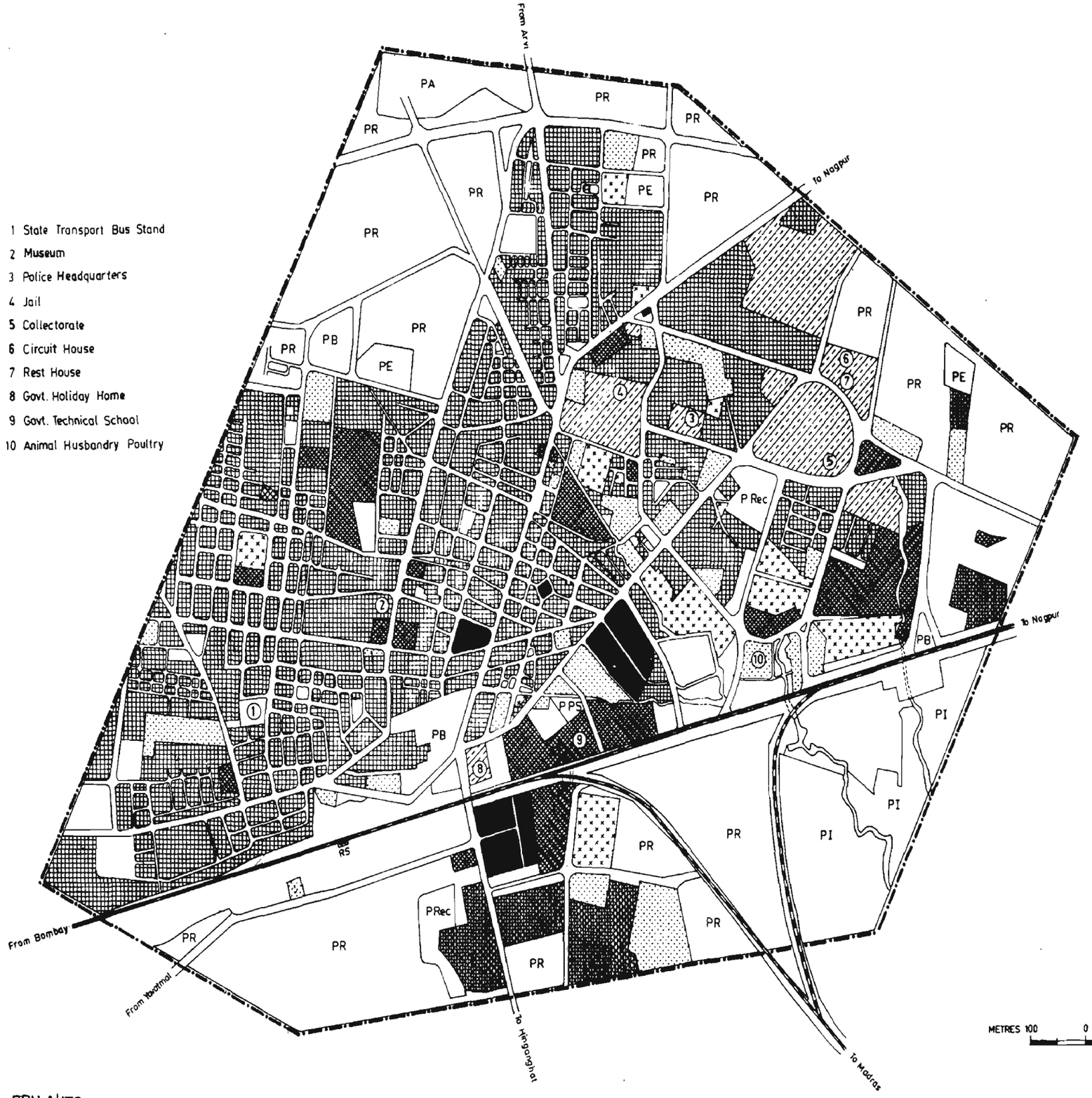

MUNICIPAL BOUNDARY .....

RAILWAY, BROAD GAUGE .....

ROAD .....

PB – Proposed Business
P I – Proposed Industrial
PPS – Proposed Public Service
PE – Proposed Educational
P Rec – Proposed Recreational
PR – Proposed Residential
PA – Proposed Administrative

BUSINESS
INDUSTRIAL
PUBLIC SERVICE
EDUCATIONAL
RECREATIONAL
RESIDENTIAL
ADMINISTRATIVE
OPEN SPACE / ARABLE AREA

METRES 100 0 100 200 300 400 500 METRES

GPN.A/176.

URBAN LAND USE
HINGANGHAT TOWN
District Wardha

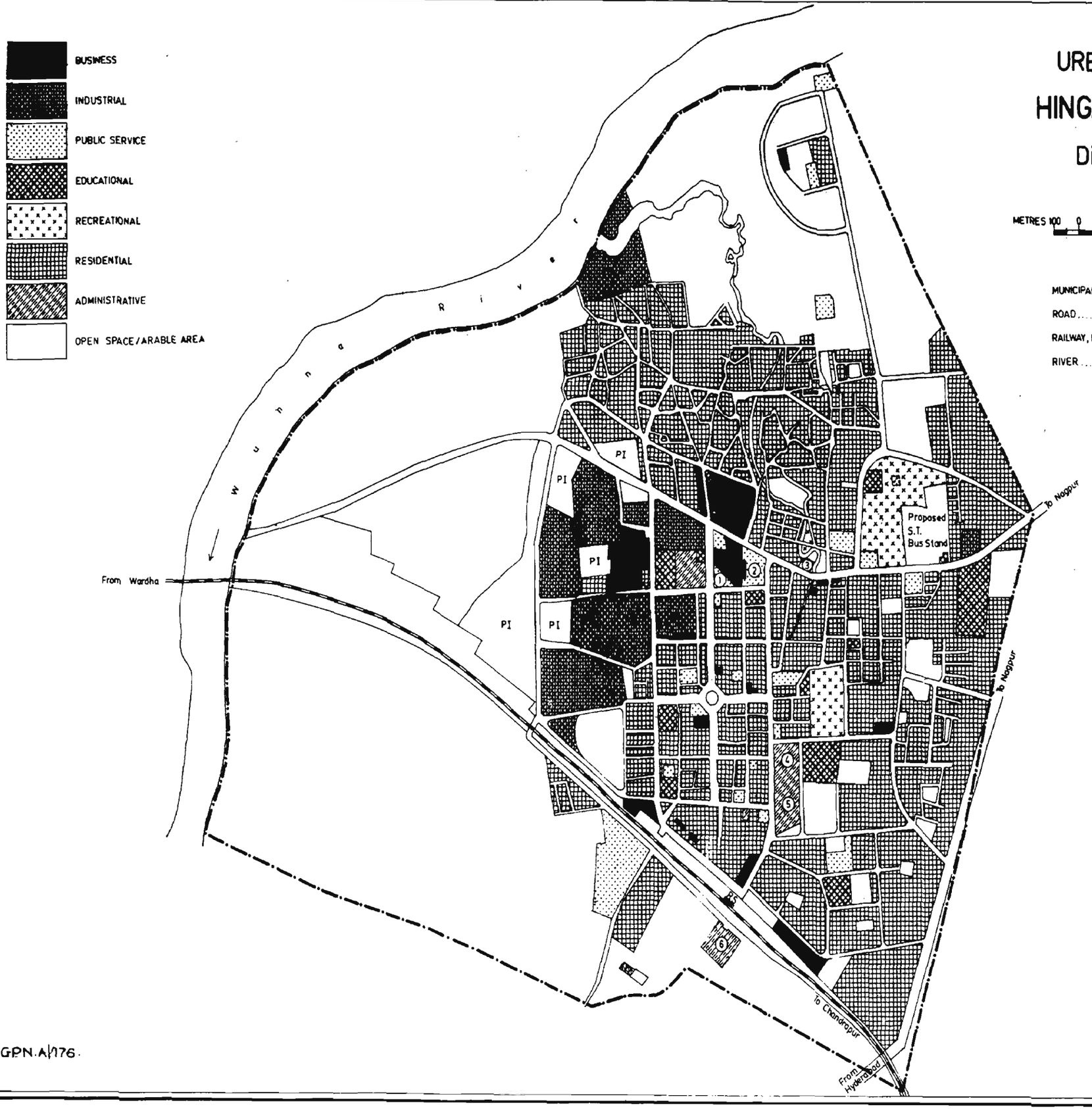

GPN.A/176.

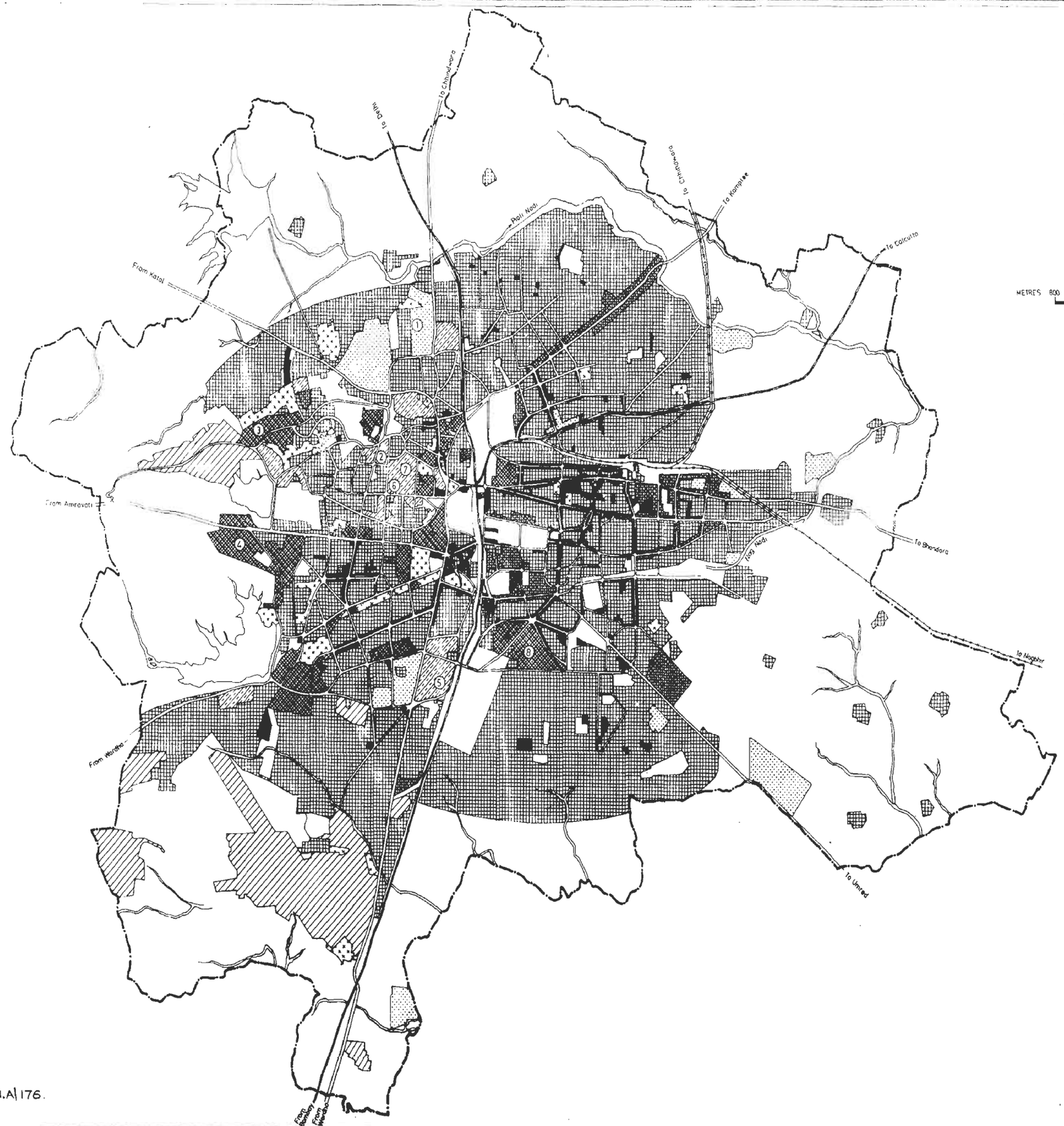
URBAN LAND USE
NAGPUR CITY
District Nagpur
METRES 800 0 800 1600 2400 3200 METRES
MUNICIPAL BOUNDARY
RAILWAY, BROAD GAUGE
" NARROW GAUGE
ROAD
RIVER
1 Mental Hospital
2 High Court
3 Veterinary College
4 University Campus
5 Jail
6 General Post Office
7 Secretariat
8 Medical College
BUSINESS
INDUSTRIAL
PUBLIC SERVICE
EDUCATIONAL
RECREATIONAL
RESIDENTIAL
ADMINISTRATIVE
MISCELLANEOUS
OPEN SPACE/ARABLE AREA
From Katol
From Amravati
From Wardha
From Bombay
From Madras
To Delhi
To Chanda-Warora
To Chandrapura
To Kamptee
To Calcutta
To Bhandara
To Nagpur
To Umred
Pili Nadi
Nag Nadi

GPN.A|176.

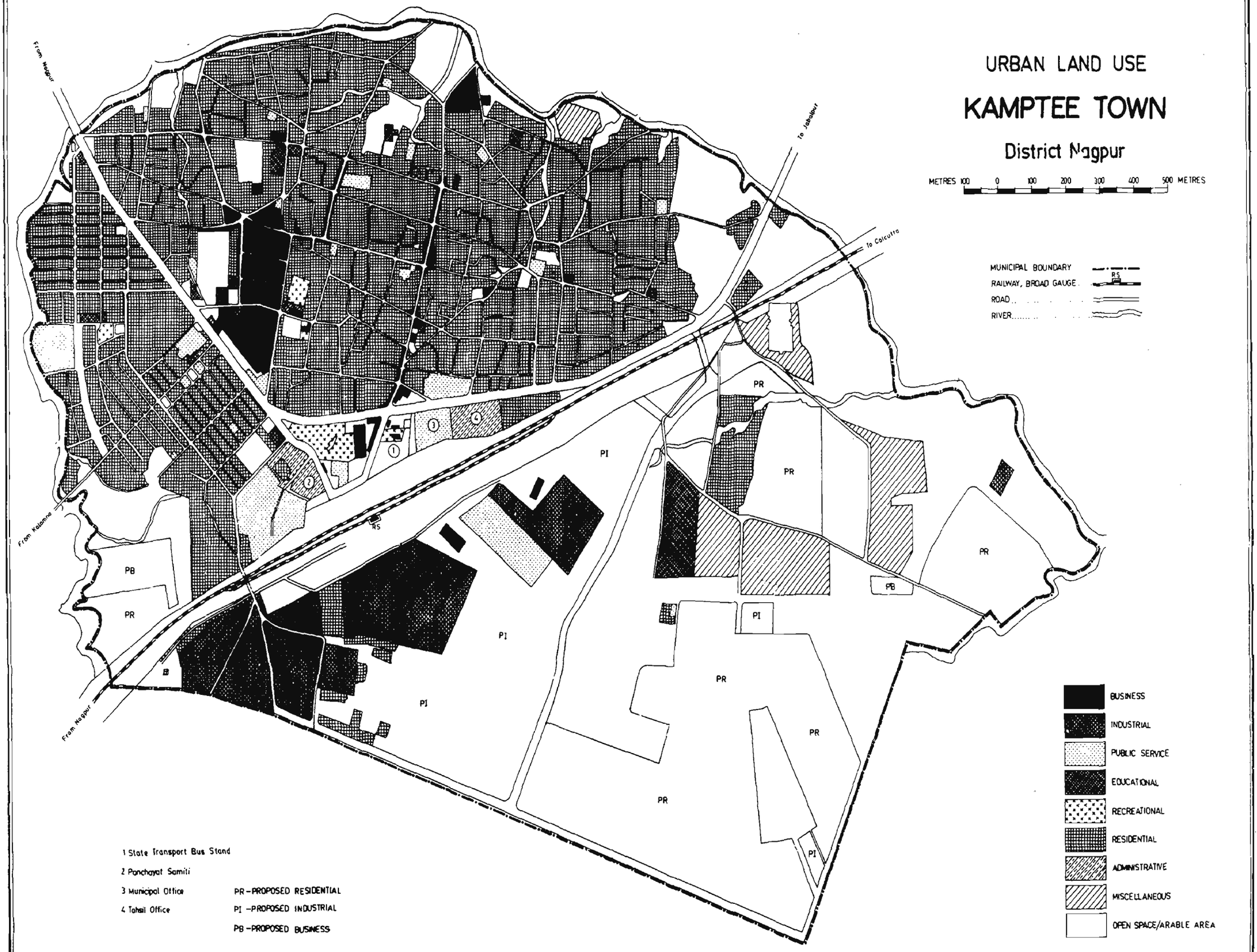
URBAN LAND USE
KAMPTEE TOWN
District Nagpur
METRES 100 0 100 200 300 400 500 METRES
MUNICIPAL BOUNDARY
RAILWAY, BROAD GAUGE
RS
ROAD
RIVER
From Nagpur
To Jabalpur
To Calcutta
From Kalamna
From Nagpur
PR
PI
PB
1 State Transport Bus Stand
2 Panchayat Samiti
3 Municipal Office
4 Tahsil Office
PR - PROPOSED RESIDENTIAL
PI - PROPOSED INDUSTRIAL
PB - PROPOSED BUSINESS
BUSINESS
INDUSTRIAL
PUBLIC SERVICE
EDUCATIONAL
RECREATIONAL
RESIDENTIAL
ADMINISTRATIVE
MISCELLANEOUS
OPEN SPACE/ARABLE AREA

GPN. A|176.

URBAN LAND USE
BHANDARA TOWN
District Bhandara

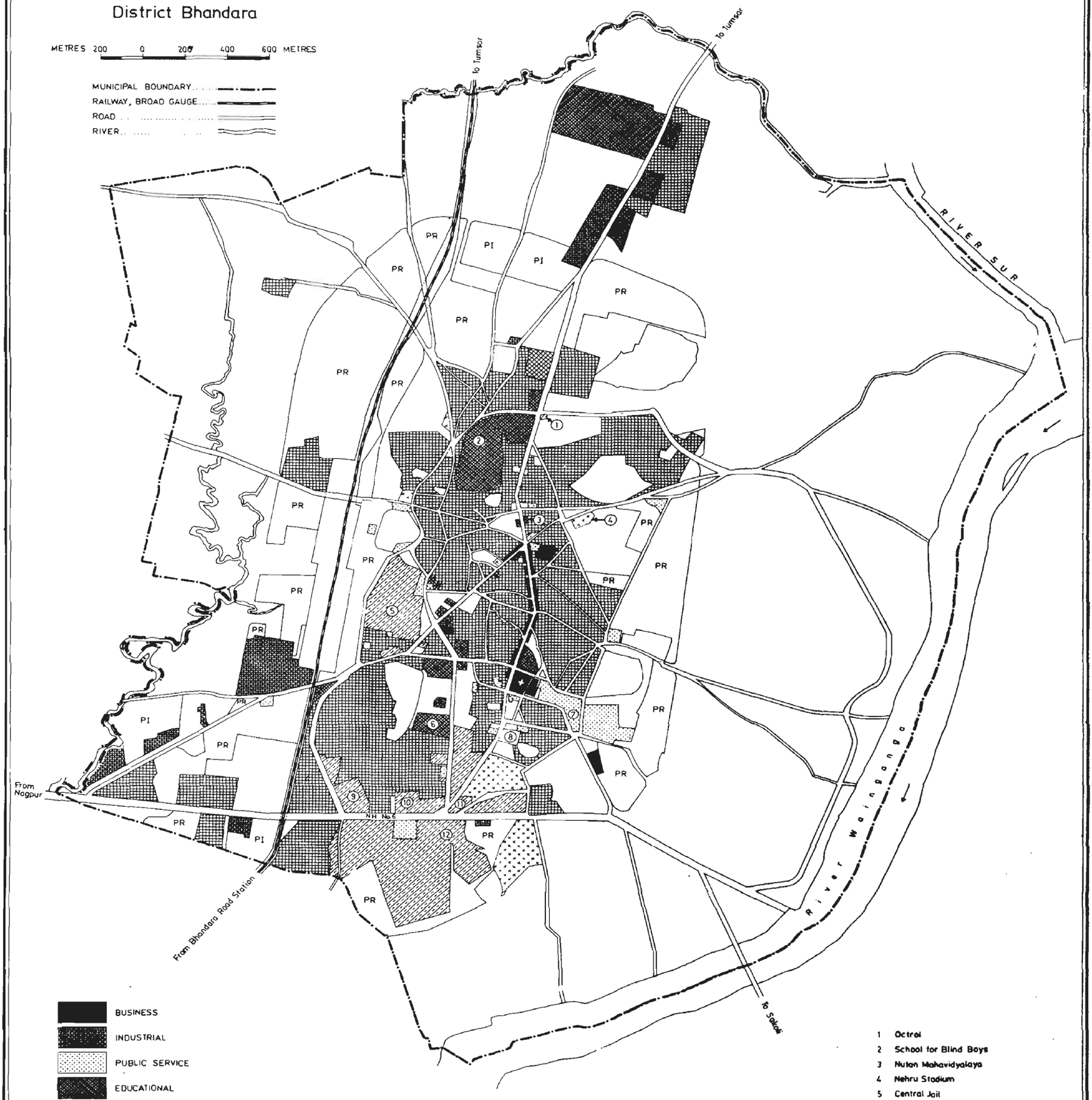

GPNA|176

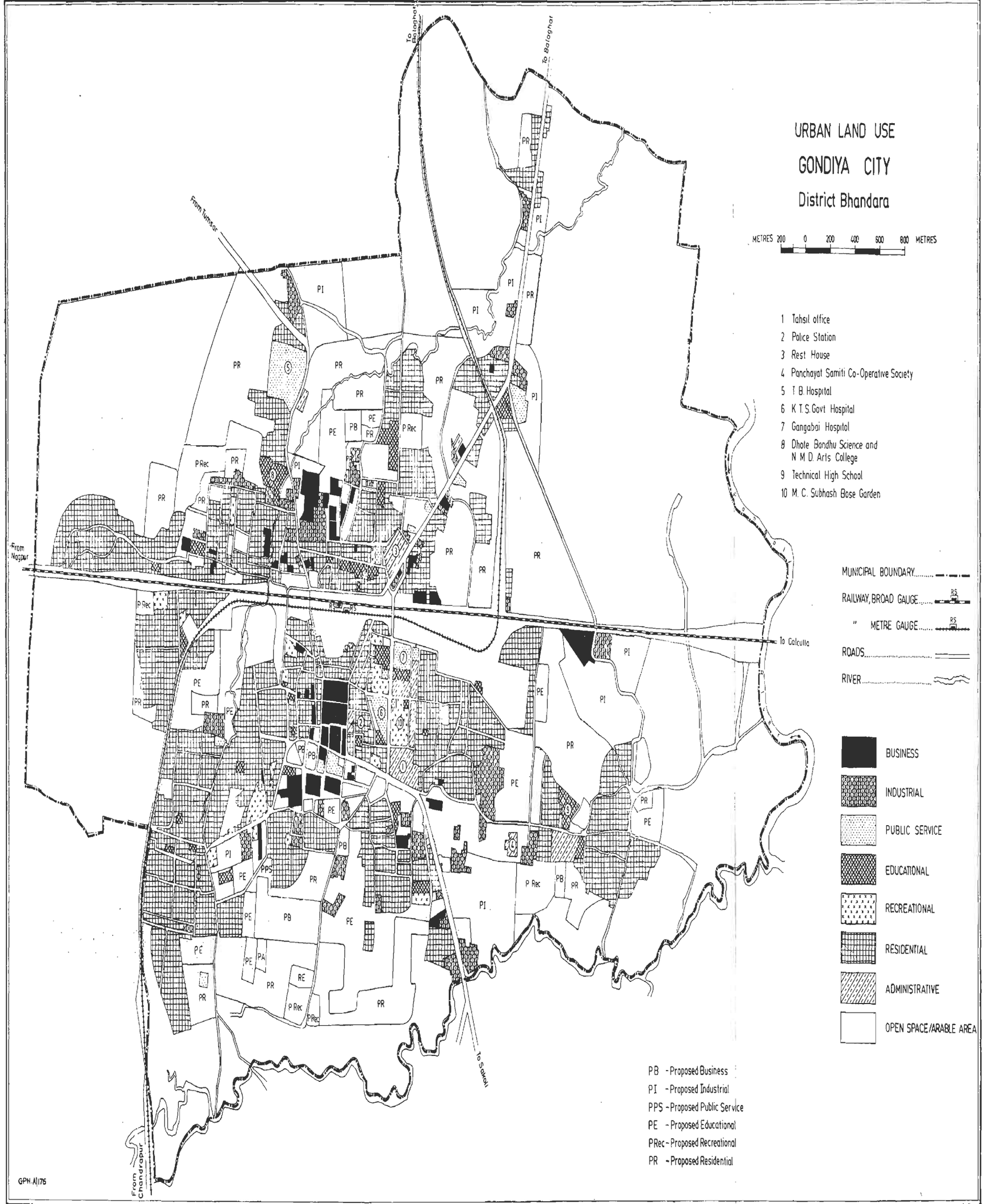
URBAN LAND USE
GONDIYA CITY
District Bhandara
METRES 200 0 200 400 600 800 METRES
1 Tahsil office
2 Police Station
3 Rest House
4 Panchayat Samiti Co-Operative Society
5 T. B. Hospital
6 K. T. S. Govt Hospital
7 Gangabai Hospital
8 Dhote Bandhu Science and N. M. D. Arts College
9 Technical High School
10 M. C. Subhash Bose Garden
MUNICIPAL BOUNDARY
RAILWAY, BROAD GAUGE
" METRE GAUGE
ROADS
RIVER
BUSINESS
INDUSTRIAL
PUBLIC SERVICE
EDUCATIONAL
RECREATIONAL
RESIDENTIAL
ADMINISTRATIVE
OPEN SPACE/ARABLE AREA
PB - Proposed Business
PI - Proposed Industrial
PPS - Proposed Public Service
PE - Proposed Educational
PRec - Proposed Recreational
PR - Proposed Residential
To Balaghat
To Balaghat
From Tumsar
From Nagpur
To Calcutta
To Sakoli
From Chandrapur
GPH.A/176

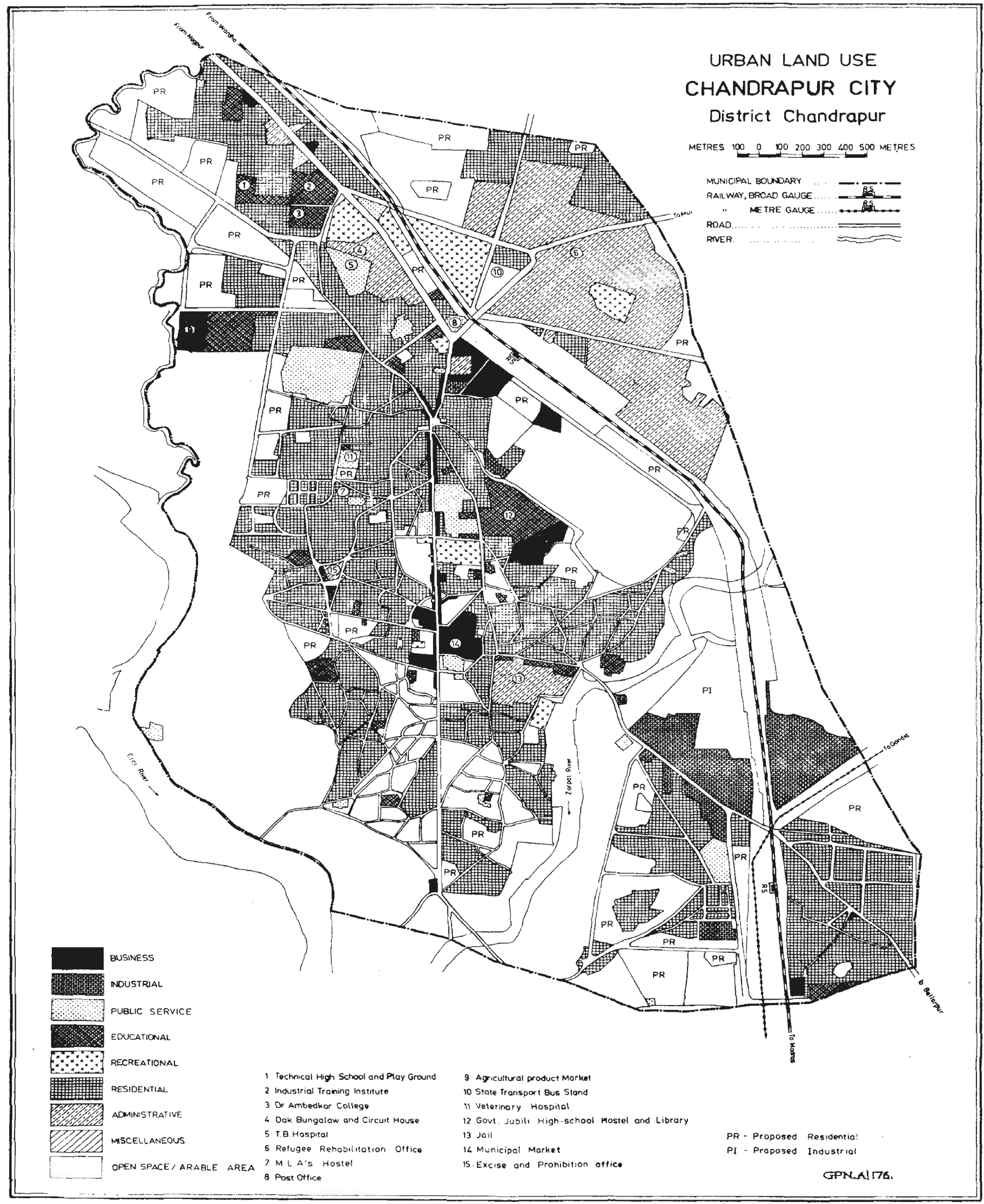
URBAN LAND USE
CHANDRAPUR CITY
District Chandrapur
METRES 100 0 100 200 300 400 500 METRES
MUNICIPAL BOUNDARY
RAILWAY, BROAD GAUGE
" METRE GAUGE
ROAD
RIVER
From Nagpur
From Warora
To Mul
To Gondia
To Ballarpur
To Madras
Erai River
Zarpat River
PR
PI
BUSINESS
INDUSTRIAL
PUBLIC SERVICE
EDUCATIONAL
RECREATIONAL
RESIDENTIAL
ADMINISTRATIVE
MISCELLANEOUS
OPEN SPACE / ARABLE AREA
1 Technical High School and Play Ground
2 Industrial Training Institute
3 Dr Ambedkar College
4 Oak Bungalow and Circuit House
5 T.B. Hospital
6 Refugee Rehabilitation Office
7 M L A's Hostel
8 Post Office
9 Agricultural product Market
10 State Transport Bus Stand
11 Veterinary Hospital
12 Govt. Jubili High-school Hostel and Library
13 Jail
14 Municipal Market
15 Excise and Prohibition office
PR - Proposed Residential
PI - Proposed Industrial
GPN.A|176.

URBAN LAND USE

BALLARPUR TOWN

District Chandrapur

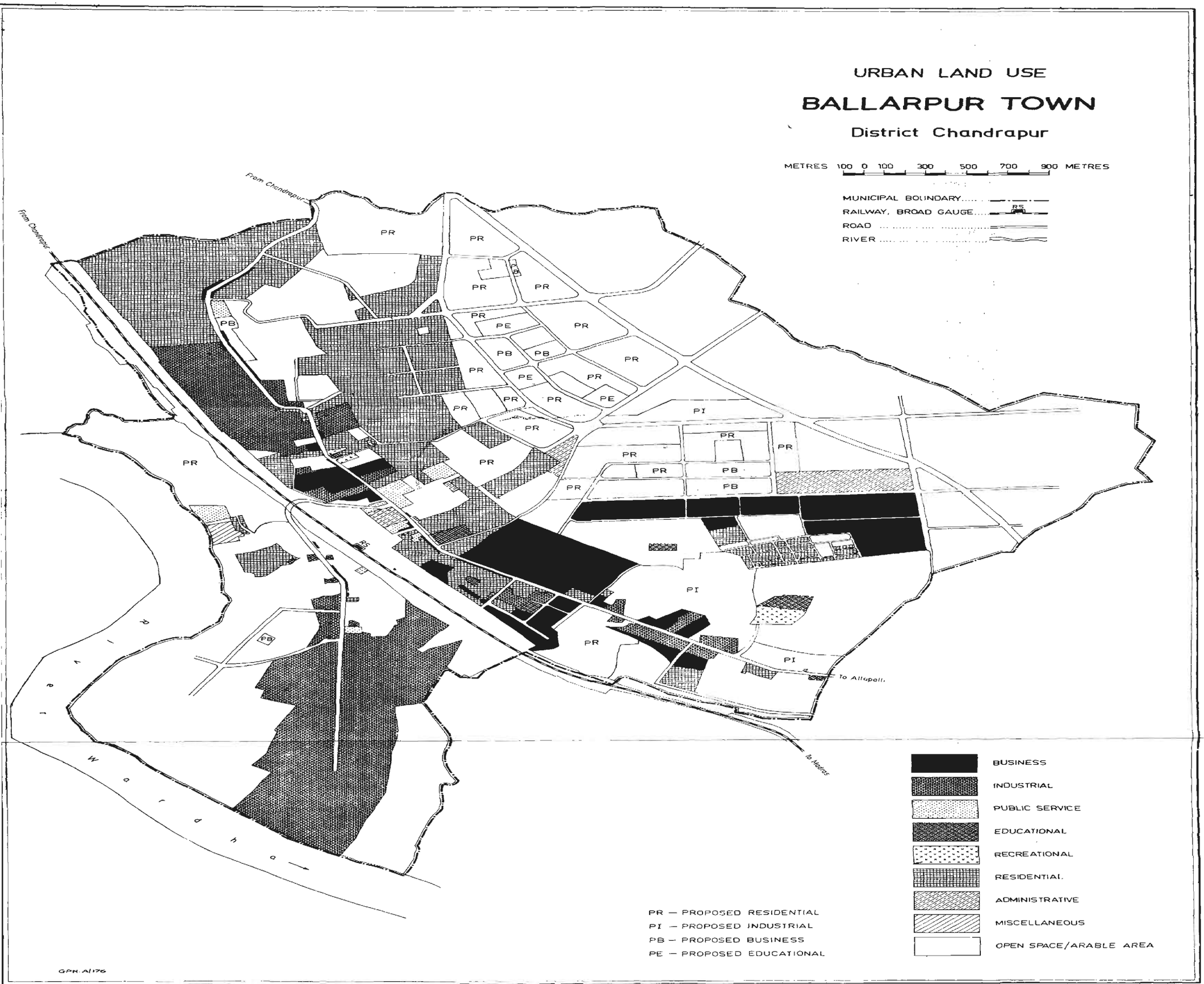

GPN-A1176