

CENSUS OF INDIA 1981

SERIES 2

ANDHRA PRADESH

PART X-A

TOWN DIRECTORY

S. S. JAYA RAO

OF THE INDIAN ADMINISTRATIVE SERVICE

Director of Census Operations, Andhra Pradesh

1981 CENSUS PUBLICATIONS

SERIES—2 ANDHRA PRADESH

Government of India Publications Programme

Part I—A		Administration Report Enumeration
Part I—B		Administration Report Tabulation
Part II-A		General Population Tables
Part II—B		Primary Census Abstract
Part III—A III—B		General Economic Tables
Part IV—A IV—B		Social and Cultural Tables
Part V—A V—B		Migration Tables
Part VI—A VI—B		Fertility Tables
Part VII		Tables on Houses and Disabled Population
Part VIII—A VIII—B		Household Tables
Part IX		Special Tables on SC & ST
Part X		Town Directory and Survey Reports on Towns and Villages
	X—A	Town Directory—(The present volume)
	X—B	Survey Reports on Selected Towns
	X—C	Survey Reports on Selected Villages
Part XI		Ethnographic Studies on SC and ST
Part XII		Census Atlas

Government of Andhra Pradesh Publications

Part XIII—A & B	District Census Handbook		
	Village & Town Directory village-wise/urban ward-wise Primary Census Abstract	[One volume for each district]	

FOREWORD

Under the 1971 Census series publications, for the first time a state level town directory volume was brought out as a source of basic data in respect of all the towns in the state. The town directory volume of 1971 series proved useful to the planners, administrators, research workers, academicians and others and, therefore, the state level town directory based on the 1981 Census is also proposed to be published. The basic frame of the town directory of the 1981 series remains more or less the same as in the case of the 1971 series. However, a few modifications and innovations have been made to make it more informative and useful. It is with this objective in view that, besides a new statement, a detailed analytical note supported by a number of inset tables based on data on the primary census abstracts and infrastructure have been added.

2. The volume is divided into two sections. Section A presents an analytical note, the town directory covering 7 statements, town-wise primary census abstract and a few appendices. Section B contains a number of important maps, including maps on land use pattern. Statements I to VI of the town directory provide a wide range of demographic, economic, social and cultural data in respect of each town. These cover information on the location of towns, civic administration status, growth history, physical aspects, civic and other amenities, municipal finances, medical, educational, recreational and cultural amenities besides trade, commerce, industry and banking institutions, etc. These statements are broadly comparable to similar statements included in the town directory of the 1971 series and the data contained therein is amenable to a trend analysis. The statement VII of 1971 series of town directory relating to population by religion and scheduled castes and scheduled tribes has been dropped as its compilation is expected to take time. A new statement IV A, however endeavours to provide information on civic and other amenities in slums in Class -I and Class- -II towns. It is hoped that this information will be useful for undertaking new or strengthening the existing basic civic services in the slums to meet one of the requirements of the Minimum Needs Programme.

3. The data for the town directory has been compiled in the Census Directorate by Shri B. Satyanarayana under the direction of Shri S.S. Jaya Rao, the Director of Census Operations Andhra Pradesh. His team of devoted workers led by Shri A. Chandrasekhar Reddy, Assistant Director of Census Operations worked painstakingly for compilation of the volume. The task of planning, designing and coordination of the project has been carried out by Dr. N.G. Nag Deputy Registrar General (Social Sutudies) of my office. Dr. B.K. Roy, Deputy Registrar General (MAP), provided the technical guidance in the preparation of the maps. The draft manuscripts compiled in the Census Directorate have been scrutinised in the Social Studies, Division at the headquarters by Shri S. P. Jain, Investigator and Shri Mahipal Singh, Junior Investigator under the able guidance of Shri M.M. Dua, Senior Research Officer. I avail of this opportunity to thank all my colleagues who contributed to this project.

New Delhi,
2 September, 1983.

P. PADMANABHA,
Registrar General, India.

PREFACE

Basic statistical data on population and its composition, availability of amenities and services in all the cities and towns of Andhra Pradesh are provided in this volume. The purpose and the scope of this Directory are explained in the foreword. This volume is a continuation of the one brought out for the first time in 1971 Census and it had proved very useful for several purposes of Administration, Planning and Development of towns and so on.

At the 1981 Census, 252 places were classified as urban units. These towns vary in size of population and availability of different amenities. Data regarding the size class, Civic administrative status, finances and services for each town and the magnitude of slums in Class-I and Class-II towns have been presented in 7 statements in Section A of this volume. The information for one of these statements Viz., Statement-I—Status and Growth History, is culled out from census data, and for the other 6 statements, data have been collected from the local authorities concerned. A brief analysis of these tables supported by a number of inset tables is also presented in this volume.

Section B of this volume contains maps showing the pattern of land-use, location and growth rate of towns, and urban agglomerations; percentage of urban population to total population, etc. The land-use maps have been prepared for 26 towns and the data for these maps were obtained from the concerned local authorities who also supplied a map showing the functional areas. The maps, therefore, provide an approximate idea of the land-use pattern and they may not stand the test of geographical or cartographic depiction.

I am extremely thankful to Sri P. Padmanabha, IAS., Registrar General, India and Dr. N.G. Nag, Deputy Registrar General (Social Studies), who planned, designed and coordinated the project. I am also grateful to Dr. B.K. Roy, Deputy Registrar General (Map) for providing technical guidance in the preparation of the maps.

We are extremely thankful to Sri S.S. Jaya Rao, IAS., the Director of Census Operations (Rtd), under whose able guidance the entire operations were carried out in this State successfully. He has retired from service after attaining superannuation before this volume could be made ready for the press.

The arduous task of scrutiny and compilation of statements and inset tables was done under the overall supervision and guidance of Sarvasri B. Satyanarayana, and A. Chandrasekhar Reddy, Assistant Directors. Sri Shyam Deo, Research Officer, ably guided the preparation of the various maps included in this publication. We wish to record our appreciation of the very good work done by the following staff of this office :—

Smt. P. Lalitha, Investigator
Sri N.C. Hanumantha Reddy, Tabulation Officer } Drafting and scrutiny
Smt. P.A.M. Tayaru, Tabulation Officer

Sri	T.B. Ramchander, Statistical Assistant	Collection and compilation
Sri	Khamolal, Statistical Assistant	
Sri	K. Ramesh Reddy, Computor	
Sri	G. Venkateswara Rao, Computor	
Dr.	(Kum.) Aqeela Begum, Cartographer	Cartographic work and supervision
Sri	M.N. Ram Mohan, Sr. Artist	
Sri	Syed Ahmed, Sr. Artist	
Smt.	Daya Saxena, Artist	
Sri	M. J. Sadiq, Sr. Draughtsman	Preparation of Maps
Sri	Mohinuddin Hassan, ,,	
Sri	B. Raghu Ram ,,	
Sri	K. Deva Dass ,,	
Sri	M.A. Qadeer Draughtsman	
Sri	B. Rama Seshu ,,	
Sri	T. Trinadh ,,	
Sri	K.S.P. Reddy ,,	
Sri	G. Mariyanna ,,	
Sri	D. Chiranjeevi Raju ,,	
Sri	M.K. Zaheeruddin ,,	
Smt.	R.R.S.N. Subba Lakshmi ,,	
Sri	N.V. Manohar Rao, Sr. Steno	Preparation of fair copies
Smt.	P.V.D. Lakshmi, Jr. Steno.	
Smt.	Ch. Lalitha Kumari, Jr. Steno	
Sri	Md. Khaja Moinuddin, L.D.C.	
Sri.	Md. Ismail, L.D.C.	
Smt.	J. Bharathi, L.D.C.	

Hyderabad,
Dt. 10-4-1985.

CH. PURNACHANDRA RAO,
Deputy Director

FIGURES AT A GLANCE

		INDIA		ANDHRA PRADESH	
		Total	Urban	Total	Urban
Population	Persons	685,184,692+	159,727,357	53,549,673	12,487,576
	Males	354,397,884	85,034,138	27,108,922	6,411,295
	Females	330,786,808	74,693,219	26,440,751	6,076,281
Decennial Growth Rate 1971-81		25·00	46·39	23·10	48·62
Geographical Area (in Sq. Kms.)		3,287,263·0 +	53,183·1	275,068·0	4,045·9
Density of Population (per Sq. Km)		216@	3,003	195	3,087
Sex Ratio (Number of Females per 1,000 population)		933	878	975	948
Percentage of Literacy		36·23	57·41	29·94	51·99
Percentage of workers		33·45	29·23	42·26	30·40
Percentage of Scheduled Caste		15·75	10·63	14·87	9·68
Percentage of Scheduled Tribe		7·76	2·03	5·93	1·58
Number of occupied residential Houses		113,735,542	27,604,947	10,422,448	2,307,132
Percentage of Urban Population to total Population		23·31		23·32	
Number of districts		412		23	
Number of taluks				316	
Number of towns		3,245×		252	
Cities with one million population and above population		12		1	
Class : I (100,000 and above)		216		21	
Class : II (50,000 to 99,999)		270		33	
Class : III (20,000 to 49,999)		739		91	
Class : IV (10,000 to 19,999)		1,048		71	
Class : V (5,000 to 9,999)		742		31	
Class : VI (below 5,000)		230		5	

+Includes the projected figures of Assam.

×Excludes Assam and Jammu & Kashmir.

@Density figure worked out on comparable data All India Class I to VI towns are provisional.

2—1 RGI/ND/88

CONTENTS

Section A

Introductory Analysis

General Introduction—Census concept of Urban Area—Urban Agglomeration—The Standard Urban Area—Scope of Town Directory—Status and Growth History of towns—Physical aspects and location of towns, 1979—Municipal finance, 1978-79—Civic and other amenities, 1979—Civic and other amentities in notified slums, 1979—Medical, Educational, recreational and cultural facilities in towns, 1979—Trade, Commerce, Industry and Banking, 1979—Primary Census abstract of towns 1981 Census.

Inset Tables

		Page
1.	Growth of Population in Andhra Pradesh in relation to the India	4
2.	Proportion of urban population in each State (arranged in descending order of percentage of urban population)	4—5
3.	New towns added in 1981 Census	5
4.	Towns declassified in 1981 Census	5
5.	District-wise proportion of urban population in descending order	6
6.	Distribution of towns by population size—1971 and 1981 Censuses	6
7. (A)	Distribution of statutory and non-statutory towns by size-class	7
7. (B)	Towns by civic status	7
8.	Density by size class of towns, 1981 Census	8
9.	Sex-ratio by size class of towns, 1981 Census	8
10.	Average number of households per census house by size-class of towns, 1981 Census	8
11.	Rain-fall and temperature at district headquarters town	9
12. (A)	Distance of towns from the nearest city	9—13
12. (B)	Distance of towns from the district headquarters	16
13. (A)	Towns not connected by rail	16
13. (B)	Towns not connected by bus-route	17
13. (C)	Towns having navigable river/canal within 10 Kms.	17
14.	Per capita receipt and expenditure by size-class of towns	18—19
15.	Road length by area and population	20
16. (A)	Distribution of towns by type of sewerage and size-class of towns	21
16. (B)	Latrines by type and size-class of towns	21
16. (C)	Distribution of towns by method of disposal of night soil and size-class of towns	21
17. (A)	Protected water supply by size-class of towns	22
17. (B)	System of storage of water supply by size-class of towns	22
18. (A)	Fire fighting service by size-class of towns	23
18. (B)	Availability of fire fighting service at other place by towns not having it	23
19.	Towns not providing electricity for domestic consumption	23
20. (A)	Towns having slums	24
20. (B)	Proportion of slum population in towns having slum areas	24—25
20. (C)	Availability of civic services in slum areas	25
20. (D)	Types of sewerage in slum areas	26
20. (E)	Type of methods of disposal of night soil in slum areas	26
21. (A)	Type of medical facilities by size-class of towns	27
21. (B)	Use of medical facilities at other places by towns not having those facilities	28
21. (C)	No. of beds in medical institutions	28
22. (A)	Schools per 1,000 population	28

		Pages
22. (B)	Adult literacy centres	29
23.	Distribution of women's hostels, stadia, cinema/auditoria/drama/community halls and public libraries by size-class of towns	29
24. (A)	Important commodities manufactured by size-class of towns and industrial category (First important commodity)	30—33
24. (B)	Important commodities manufactured by size-class of towns and industrial category (Second important commodity)	34—38
24. (C)	Important commodities manufactured by size-class of towns and industrial category (Third important commodity)	38—43
25. (A)	Important commodities imported by size-class of towns and industrial category (First important commodity)	44—45
25. (B)	Important commodities imported by size-class of towns and industrial category (Second important commodity)	46—47
25. (C)	Important commodities imported by size-class of towns and industrial category (Third important commodity)	48—50
26. (A)	Important commodities exported by size-class of towns and industrial category (First important commodity)	50—52
26. (B)	Important commodities exported by size-class of towns and industrial category (Second important commodity)	53—55
26. (C)	Important commodities exported by size class of towns and industrial category (Third important commodity)	56—58
27.	Distribution of banking services, agricultural and non-agricultural credit societies by size-class of towns	59—60
28.	Average household size by size-class of towns	62
29.	Proportion of literates by sex and by size-class of towns	65
30.	Proportion of Scheduled Castes and Scheduled Tribes Population by size-class of towns	64
31.	Percentage distribution of main workers by size-class of towns	66

Statements

I	Status and Growth History	68—93
II	Physical Aspects and Location of Towns, 1979	94—117
III	Municipal Finance, 1978-1979	118—131
IV	Civic and other Amenities, 1979	132—151
IV-A	Civic and Other Amenities in notified slums, 1979	152—181
V	Medical, Educational, Recreational and Cultural Facilities, 1979	182—215
VI	Trade, Commerce, Industry and Banking , 1979	216—231

Primary Census Abstract of Towns, 1981. 232—259

Appendices

I	Location of towns arranged in alphabetical order	261—266
II	Towns arranged according to population size (1981)	267—269
III	Towns arranged district-wise according to population size (1981)	270—272
IV	Towns showing their out growths with population	273
V	Places of tourist interest in the towns of the State	274—276

Section B

1.	Administrative Divisions, 1981	Frontispiece
		At the end of the volume
2.	Location and growth of urban centres by size class :—	
	a) Location and growth of urban centres having population above 50,000	9
	b) Location and growth of urban centres having population above 20,000 and below 50,000	10
	c) Location and growth of urban centres having population above 10,000 and below 19,999	11
	d) Location and growth of urban centres having population below 9,999	12

		At the end of the Volume
3.	Location and growth of Urban Agglomeration :—	
	a) Hyderabad	15
	b) Visakhapatnam	16
	c) Vijayawada	17
	d) Rajahmundry	18
4.	Land use maps (1,00,000 and above) :—	
	1. Hyderabad City	21
	2. Visakhapatnam City	22
	3. Vijayawada City	23
	4. Guntur City	24
	5. Warangal City	25
	6. Rajahmundry City	26
	7. Nellore City	27
	8. Kakinada City	28
	9. Kurnool City	29
	10. Nizamabad City	30
	11. Eluru City	31
	12. Machilipatnam City	32
	13. Anantapur City	33
	14. Tenali City	34
	15. Tirupati City	35
	16. Vizianagaram City	36
	17. Adoni City	37
	18. Proddatur City	38
	19. Cuddapah City	39
	20. Bheemavaram City	40
	Land use maps (50,000 - 99,999) :—	
	1. Khammam	43
	2. Kothagutem (N.A.C.)	44
	3. Nandyal	45
	4. Mahbubnagar	46
	5. Anakapalle	47
	6. Chirala	48
	7. Narasaraopet	49
	8. Tadepalligudem	50
	9. Bapatla	51
	10. Madanapalle	52
	11. Tadpatri	53
	12. Tanuku	54
	13. Srikalahasti	55
	14. Yemmiganur	56
	Land use Maps (20,000 - 49,999) :—	
	1. Peddapuram	59
	2. Markapur	60
	3. Medak	61
	Land use maps (5,000 - 9,999) :—	
	1. Bandarulanka	65

ANDHRA PRADESH

ADMINISTRATIVE DIVISIONS

1981

ANDHRA PRADESH

1. SRIKAKULAM
   1. Ichchapuram
   2. Sompeta
   3. Palasa
   4. Pathapatnam
   5. Tekkali
   6. Kotabommali
   7. Narasannapet
   8. Srikakulam
   9. Amadalavalasa
   10. Hiramandalam
   11. Palakonda
   12. Rajam
   13. Ponduru
   14. Ranasthalam
2. VIZIANAGARAM
   1. Kurupam
   2. Parvathipuram
   3. Salur
   4. Bobbili
   5. Badangi
   6. Cheepurupalle
   7. Gajapathinagaram
   8. Nellimarla
   9. Bhogapuram
   10. Vizianagaram
   11. Srungavarapukota
   12. Viyyampeta
3. VISAKHAPATNAM
   1. Chintapalle
   2. Paderu
   3. Araku
   4. Chodavaram
   5. Madugula
   6. Narsapatnam
   7. Kotauratla
   8. Nakkapalle
   9. Yellamanchili
   10. Anakapalle
   11. K. Kotapadu
   12. Sabbavaram
   13. Visakhapatnam
   14. Bheemunipatnam
4. EAST GODAVARI
   1. Rampachodavaram
   2. Yellavaram
   3. Prathipadu
   4. Tuni
   5. Pithapuram
   6. Peddapuram
   7. Rangampeta
   8. Korukonda
   9. Rajahmundry
   10. Rayavaram
   11. Kakinada
   12. Tallarevu
   13. Ramachandrapuram
   14. Alamur
   15. Kothapeta
   16. Mummidivaram
   17. Amalapuram
   18. P. Gannavaram
   19. Razole
5. WEST GODAVARI
   1. Polavaram
   2. Chintalapudi
   3. Eluru
   4. Bhimadole
   5. Tadepalligudem
   6. Gopalapuram
   7. Kovvur
   8. Tanuku
   9. Ganapavaram
   10. Akiveedu
   11. Bheemavaram
   12. Penumantra
   13. Poduru
   14. Narsapur
6. KRISHNA
   1. Jaggayyapet
   2. Nandigama
   3. Kanchikacherla
   4. Mylavaram
   5. Tiruvur
   6. Vissannapet
   7. Nuzvid
   8. Gannavaram
   9. Vijayawada
   10. Vuyyur
   11. Gudivada
   12. Mandavalli
   13. Kaikalur
   14. Bantumilli
   15. Pamarru
   16. Movva
   17. Bandar
   18. Divi
7. GUNTUR
   1. Macherla
   2. Palnad
   3. Piduguralla
   4. Rajupalem
   5. Talluru
   6. Tadikonda
   7. Mangalagiri
   8. Emani
   9. Tenali
   10. Amruthalur
   11. Repalle
   12. Pallapatla
   13. Bapatla
   14. Ponnur
   15. Prathipadu
   16. Guntur
   17. Sattenapalle
   18. Chilakaluripet
   19. Narasaraopet
   20. Ipur
   21. Vinukonda
8. PRAKASAM
   1. Yerragondapalem
   2. Darsi
   3. Addanki
   4. Santhamaguluru
   5. Parchur
   6. Chirala
   7. Ongole
   8. Maddipadu
   9. Podili
   10. Tarlupadu
   11. Markapur
   12. Bestavaripeta
   13. Giddalur
   14. Pamur
   15. Kanigiri
   16. Kondepi
   17. Kandukur

3—1 RGI ND/88

9. NELLORE
   1. Udayagiri
   2. Atmakur
   3. Vinjamur
   4. Kavali
   5. Butchireddipalem
   6. Kovur
   7. Indukurpet
   8. Nellore
   9. Podalakur
   10. Rapur
   11. Venkatagiri
   12. Gudur
   13. Vakadu
   14. Naidupet
   15. Sullurpet
10. CHITTOOR
   1. Thamballapalle
   2. Madanapalle
   3. Vayalpad
   4. Chinagottigallu
   5. Chandragiri
   6. Srikalahasti
   7. Thottambedu
   8. Satyavedu
   9. Puttur
   10. Nagari
   11. Chittoor
   12. Bangarupalem
   13. Punganur
   14. Palmaner
   15. Kuppam
11. CUDDAPAH
   1. Jammalamadugu
   2. Proddatur
   3. Badvel
   4. Sidhout
   5. Cuddapah
   6. Kamalapuram
   7. Muddanur
   8. Pulivendla
   9. Lakkireddipalle
   10. Rayachoti
   11. Rajampet
   12. Kodur
12. ANANTAPUR
   1. Rayadurg
   2. Kanekal
   3. Uravakonda
   4. Gooty
   5. Tadpatri
   6. Singanamala
   7. Anantapur
   8. Kalyandurg
   9. Kambadur
   10. Chennekothapalle
   11. Dharmavaram
   12. Penukonda
   13. Madakasira
   14. Hindupur
   15. Nallamada
   16. Kadiri
   17. Sri Satya Sai
13. KURNOOL
   1. Adoni
   2. Yemmiganur
   3. Kodumur
   4. Kurnool
   5. Nandikotkur
   6. Atmakur
   7. Nandyal
   8. Allagadda
   9. Koilkuntla
   10. Banganapalle
   11. Dhone
   12. Pattikonda
   13. Alur
14. MAHBUBNAGAR
   1. Kodangal
   2. Makthal
   3. Mahbubnagar
   4. Jadcherla
   5. Shadnagar
   6. Kalvakurthi
   7. Nagarkurnool
   8. Wanaparthi
   9. Atmakur
   10. Gadwal
   11. Alampur
   12. Kollapur
   13. Achampet
15. RANGAREDDI
   1. Medchal
   2. Marpally
   3. Hayathnagar
   4. Ibrahimpatnam
   5. Maheswaram
   6. Rajendranagar
   7. Chevella
   8. Vicarabad
   9. Tandur
   10. Pargi
   11. Vallabhnagar
16. HYDERABAD
   1. Golconda
   2. Secunderabad
   3. Mushirabad
   4. Charminar
17. MEDAK
   1. Narayankhed
   2. Andole
   3. Medak
   4. Ramayampet
   5. Dubbak
   6. Siddipet
   7. Gajwel
   8. Narsapur
   9. Sangareddy
   10. Sadasivpet
   11. Zahirabad
18. NIZAMABAD
   1. Armur
   2. Bheemgal
   3. Nizamabad
   4. Bodhan
   5. Madnur
   6. Banswada
   7. Yellareddy
   8. Kamareddy
   9. Domakonda
19. ADILABAD
   1. Adilabad
   2. Utnur
   3. Wankadi
   4. Asifabad
   5. Sirpur
   6. Chinnur
   7. Lakshettipet
   8. Khanapur
   9. Boath
   10. Nirmal
   11. Mudhole
20. KARIMNAGAR
   1. Mahadevpur
   2. Manthani
   3. Peddapalle

4. Huzurabad
5. Bheemadevarapalle
6. Sultanabad
7. Mallial
8. Jagtial
9. Metpalli
10. Vemulawada
11. Gangadhara
12. Karimnagar
13. Husnabad
14. Sirsilla

21. WARANGAL

1. Chitiyal
2. Parkal
3. Mulug
4. Eturnagaram
5. Gudur
6. Narasampet
7. Warangal (Urban)
8. Warangal (Rural)
9. Ghanpur
10. Cheriyal
11. Jangaon
12. Kodakondla
13. Wardhannapet
14. Maripeda
15. Mahbubabad

22. KHAMMAM

1. Nugur
2. Bhadrachalam
3. Bhoorgampadu
4. Mangoor
5. Sudimalla
6. Yellandu
7. Kothagudem
8. Aswaraopet
9. Sathupalli
10. Madhira
11. Khammam
12. Thirumalayapalem

23. NALGONDA

1. Yadagirigutta
2. Bhongir
3. Ramannapet
4. Mothkur
5. Thungathurthi
6. Suryapet
7. Nakrekal
8. Chandoor
9. Nalgonda
10. Nampalli
11. Devarakonda
12. Nidamanur
13. Miryalaguda
14. Huzurnagar
15. Kodad

SECTION A

1. Analytical Note
2. Statements
3. Primary Census Abstract
4. Appendices

ANALYTICAL NOTE

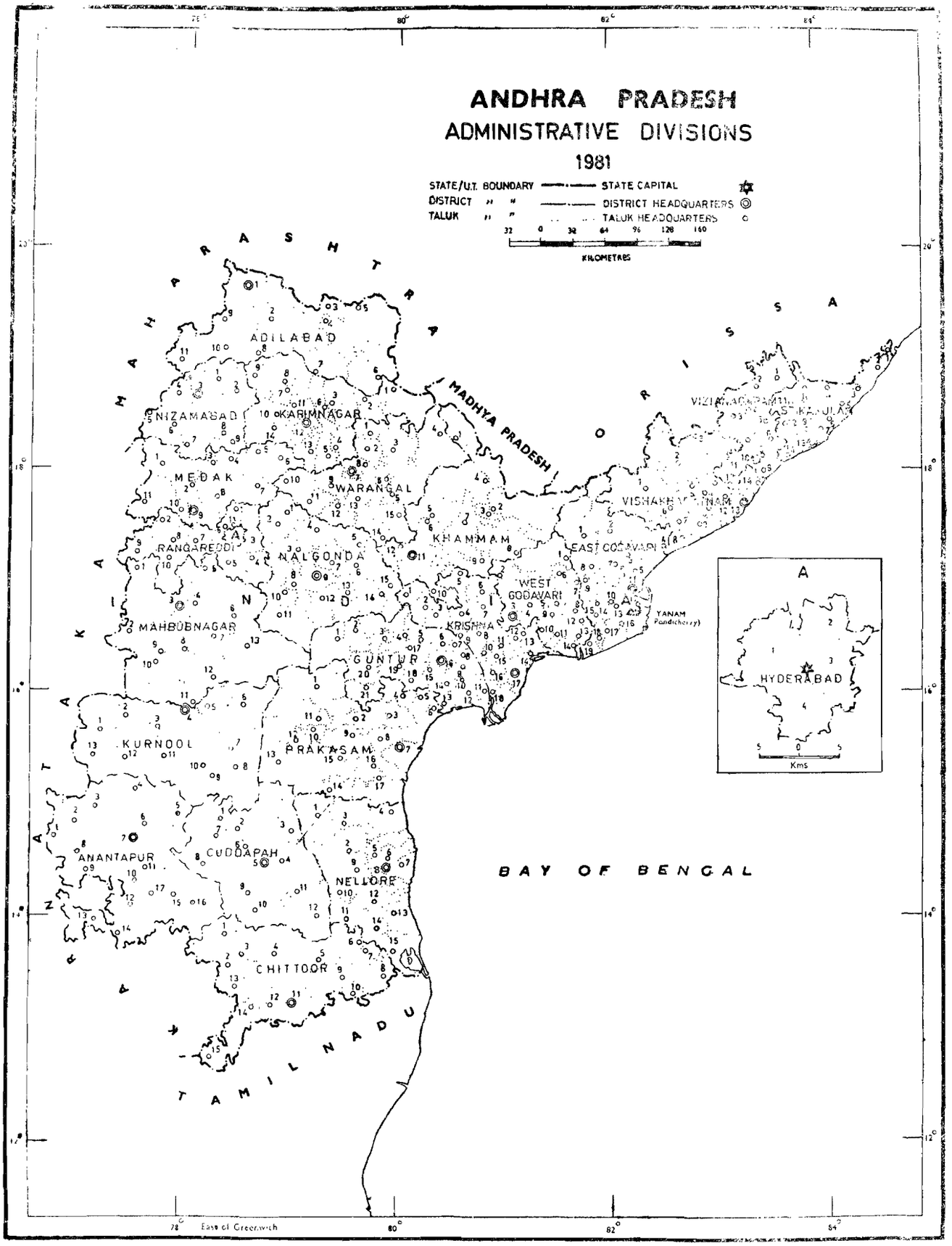

Based upon Survey of India map with the permission of the Surveyor General of India.
The territorial waters of India extend into the sea to a distance of twelve nautical miles measured from the appropriate base line

© Government of India Copyright 1981

4—1 RGI/ND/88

INTRODUCTORY ANALYSIS

(a) General Introduction

As one of the special features of 1971 Census, the town directory at state level was compiled and published for the first time. The data provided therein was found to be useful to the scholars, administrators and planners. During the decade 1971-81, there was rapid growth in the existing urban centres and formation of several urban settlements. The social life of urban community differed from that of the rural mainly on the aspects like (1) occupation, (2) environment, (3) size of community, (4) density of population, (5) heterogeneity or homogeneity of population, (6) social differentiation and stratification, (7) mobility and system of interaction. To understand the urban situation, continuous study of urbanisation is a must and hence an attempt has been made by the census organisation through this publication to provide basic statistical data on population and its composition; availability of amenities and services in all the towns and cities of Andhra Pradesh. Apart from the state level town directory, a consolidated town directory at the all India level also will be compiled and published by the Registrar General's Office.

(b) Census concept of urban area

From the earlier censuses, certain places were treated as urban centres and distinguished from the purely rural centres. Based on this distinction, the population was classified as rural and urban. Such a classification is necessary for studying the differentials in the social, economic, cultural and demographic characteristics of the population.

Uniform definition of 'urban area' which could be applied universally to all the countries has not been evolved so far. Till 1961 census the definition varied from state to state and the Superintendents of Census Operations used their discretion to declare any given place as a town. For the first time in 1961 census, a uniform definition to apply throughout the country has been suggested to declare a particular place as urban. The definition adopted for the 1981 census was the same that was followed in 1971 and 1961 censuses. The following criteria are adopted for treating a place as a town at the 1981 census:

(1) All the places with a municipality, corporation or cantonment or notified town areas; and

(2) All other places which satisfied the following criteria:

(a) a minimum population of 5,000;

(b) a density of population of atleast 1,000 persons per Sq. mile (400 persons per Sq. Km); and

(c) atleast three-fourths (75%) of the male working population is non-agricultural.

The Directors of Census Operations were given some discretion in respect of some marginal cases in consultation with the State Governments to include some places that had other distinct urban characteristics and to exclude certain areas which could not be considered as urban though such places were urban earlier.

The towns are classified according to the population size into the following classes:

Class	I	: 100,000 – and above
	II	: 50,000 – 99,999
	III	: 20,000 – 49,999
	IV	: 10,000 – 19,999
	V	: 5,000 – 9,999
	VI	: Below – 5,000

Basing on the criteria mentioned above, in Andhra Pradesh 252 places were recognised as urban areas at the 1981 census. All Class I towns which have a lakh (100,000) or more population are treated as cities.

Besides classification of all places into rural and urban areas, two more concepts, viz., Urban Agglomeration and Standard Urban Area were evolved at the 1971 census. They are briefly explained below:

Urban Agglomeration

Fairly large and well recognised places have come up around a core city or a statutory town. Even though they are outside the statutory limits of a corporation or municipality, they fall within the revenue boundary of such place or in the revenue boundary of the neighbouring village. It may not be justifiable to treat areas lying outside the statutory limits of a town as rural units and at the same time each such an area by itself may not satisfy the minimum requisite qualifications to be treated as an independent town. Such areas deserve to be reckoned along with the main town and the continuous urban spreads would deserve to be treated as an integrated urban area. At the 1971 census such integrated urban areas were defined as Urban Agglomerations.

This concept of urban agglomeration replaced the concept of town-group followed at the 1961 census. The concept of town group was introduced at the 1961 census, facilitating the grouping together of a number of independent urban units situated in close proximity to each other, as the population in those towns together constituted a single demographic unit. The different situations in which urban agglomerations could be constituted are:

(a) a city with continuous outgrowth (the part of outgrowth being out of the statutory limits but falling within the boundaries of the adjoining village or villages);

5—1 RGI/ND/88

(b) one town with similar outgrowth or two or more adjoining towns with their outgrowths as in (a); and

(c) a city and one or more adjoining towns with their outgrowths, all of which forming a continuous spread.

In Andhra Pradesh the following four places are treated as urban agglomerations at 1981 census:

Sl. No.	Name of urban agglomeration	Constituent units
1	2	3
1.	Visakhapatnam	(a) Visakhapatnam (i) Visakhapatnam (M.C.) (ii) Gajuvaka (O.G.) (b) Gopalapatnam (P)
2.	Rajahmundry	(a) Rajahmundry City (i) Rajahmundry (M) (ii) Katheru (O.G.) (iii) Hukumpeta (O.G.) (b) Rajahmundry NM (P)
3.	Vijayawada	(a) Vijayawada (i) Vijayawada (M) (ii) Bhavanipuram (O.G.) (b) Patamata (P) (i) Patamata (ii) Kanuru (O.G.) (c) Gunadala (P) (i) Gunadala (ii) Ramavarappadu (O.G.)
4.	Hyderabad	(a) Hyderabad Municipal Corporation (I) Hyderabad Municipal Corporation (Portion of Hyderabad District) (b) Secunderabad Cantonment (C.B.) (c) Osmania University (—) (d) Lalaguda (P) (II) Hyderabad Municipal Corporation (Portion of Rangareddi district) (i) Uppal Khalsa (O.G.) (ii) Ramanthapur Khalsa (O.G.) (iii) Saroornagar (O.G.) (e) Malkajgiri (P) (f) Fatehnagar (P) (g) Bowenpalle (P) (h) Alwal (P) (i) Alwal (ii) Dommaiguda (O.G.) (i) Balanagar (P) (i) Balanagar (ii) Jinkalwada (O.G.) (j) Kukatpalle (P) (i) Kukatpalle (ii) Bhagmeri (O.G.) (k) Macha Bolaram (P) (i) Macha Bolaram (ii) Kowkur (O.G.) (l) Yapral (P) (m) Qutbullapur (P) (n) Kapra (P) (o) Moosapet (P)

The Standard Urban Area (S.U.A.)

For the first time at the 1971 census, the concept of standard urban area which was envisaged as a constant statistical spatial reporting unit which was to serve as the basis of urban development planning for the concerned city/town. The Standard Urban Area was defined as the projected growth area of a city or town having 50,000 or more population in 1971, as it would be in 1991, taking into account not only the towns and villages which will get merged into it, but also the intervening areas which are potentially urban. It will stand as a statistical reporting unit for the next three successive censuses irrespective of the jurisdictional changes of the local administrative units. The standard urban areas will be identified by the administrative units that it encompasses namely the city, the town, the village. The boundaries of the standard urban area will be the administrative boundaries of the peripheral units.

The essentials of a standard urban area are:

(1) the core town should have a minimum population of 50,000;

(2) the contiguous area should be made up of other urban as well as rural administrative units having close and mutual socio-economic links with the core town; and

(3) the entire area included in the standard urban area is likely to be urbanised in a span of two or three decades.

In Andhra Pradesh the following towns with their surrounding villages are treated as standard urban areas.

1. Srikakulam
2. Vizianagaram
3. Anakapalle
4. Visakhapatnam
5. Kakinada
6. Rajahmundry
7. Bheemavaram

8. Eluru
9. Gudivada
10. Machilipatnam
11. Vijayawada
12. Guntur
13. Tenali
14. Chirala
15. Ongole
16. Nellore
17. Chittoor
18. Tirupati
19. Cuddapah
20. Proddatur
21. Anantapur
22. Guntakal
23. Adoni
24. Kurnool
25. Nandyal
26. Mahbubnagar
27. Hyderabad
28. Nizamabad
29. Warangal
30. Khammam
31. Kothagudem

(c) Scope of Town Directory

The town directory consists of seven statements dealing with: I Status and growth history, II Physical aspects and location of towns: III Municipal Finance: IV Civic and other amenities: IV-A Civic and other amenities in notified slums: V Medical, educational, recreational and cultural facilities: VI Trade, commerce, industry and banking and the primary census abstract.

The town directory statements are almost similar to those adopted at 1971 census except for a few additional columns. With a view to facilitate analysis of data, a few new columns have been introduced. The columns--class of town, in every statement is a significant addition. By taking the class of town into consideration, the infrastructure of amenities and facilities available in urban areas can best be analysed. The addition of civic administrative status in statements III and IV and population in statements IV and V also serve the similar purpose. The formats of town directory have been devised to suit the Minimum Needs Programme of the Planning Commission. As a sequel to this programme, the columns scheduled castes and scheduled tribes population in statement IV and adult literacy classes/centres in statement V are added.

In case of amenities such as fire fighting service in statement IV, the medical and educational facilities in statement V are not available in the town, mention has to be made regarding the name of the nearest town if in the same district or the name of the nearest district if in the same state or other state where available along with its distance from the referrent town. This is a new feature of 1981 census as it is necessary to identify the areas that have no specific facility in the district.

Statement VII i.e., population by religion and scheduled castes/scheduled tribes in towns of 1971 census was discontinued at the 1981 census and a new statement IV-A i.e. civic and other amenities in notified slums has been introduced to explore the possibility of civic and other amenities available in notified slums of class I and II towns only.

All the 7 statements are presented separately after the analytical note.

Statement I : Status and Growth History

This statement provides basic information on civic status, population with decadal growth rate from 1901 to 1981, density for 1981 census and sex ratio from 1961 to 1981 censuses of each town.

In this as well as in all other town directory statements, cols. 1 & 2 relate to serial number and class, name and civic administrative status of the town. Class of town has been introduced to facilitate analysis of town directory data at the state and all India levels. The civic administrative status of the town is indicated in brackets by abbreviated letters like 'M' for Municipality, 'M.C' for Municipal Corporation, 'NAC' for Notified Area Committee and 'P' for Panchayat. The location code number under Col. 3 was framed to follow the alphabetical order of the town in the district. This also facilitates easy location of the town in the map. The name of the taluk (col. 4) where the town is located is given to facilitate analysis of data at the state and all India levels. Area in sq. kms. (col. 5) and number of households including houseless households (col. 6) for each town are included in the town directory for the first time at 1981 census. The population of the town with decadal growth rate from 1901 to 1981 censuses is given in cols. 7 to 15. The percentage growth rate is indicated below the population in brackets. Density for 1981 (col. 16) is a new column introduced at the 1981 census. The density has been calculated taking into account the area and the population of 1981 census of the town and presented per sq. km. Sex ratio from 1961 to 1981 censuses has been given in cols. 17 to 19 for the first time at 1981 census. Sex ratio defined here is number of females per 1000 males.

Analytical Note on Inset Tables

Table 1

This table shows the rural/urban population and also the trends in growth of rural/urban population of Andhra Pradesh in relation to all India. The data have been presented from 1901 to 1981 censuses.

TABLE 1

GROWTH OF POPULATION IN ANDHRA PRADESH STATE IN RELATION TO THE COUNTRY

Census Year	State					Total Population	All India			
	Total Population	Rural		Urban			Rural		Urban	
		Population	Decadal Percentage Variation	Population	Decadal Percentage Variation		Population	Decadal Percentage Variation	Population	Decadal Percentage Variation
1	2	3	4	5	6	7	8	9	10	11
1901	19,065,921	17,226,171	..	1,839,750	..	238,396,327	212,544,454	..	25,851,873	..
1911	21,447,412	19,282,317	11·94	2,165,095	17·68	252,093,390	226,151,757	6·40	25,941,633	0·35
1921	21,420,448	19,233,131	0·26	2,187,317	1·03	251,321,213	223,235,046	1·29	28,086,167	8·27
1931	24,203,573	21,509,426	11·84	2,694,147	23·17	278,977,238	245,521,249	9·98	33,455,989	19·12
1941	27,289,340	23,623,412	9·83	3,665,928	36·07	318,660,580	274,507,283	11·81	44,153,297	31·97
1951	31,115,259	25,694,934	8·77	5,420,325	47·86	361,088,090	298,644,381	8·79	62,443,709	41·42
1961	35,983,447	29,708,939	15·62	6,274,508	15·76	439,234,771	360,298,168	20·64	78,936,603	26·41
1971	43,502,708	35,100,181	18·15	8,402,527	33·92	548,159,652	439,045,675	21·86	109,113,977	38·23
1981	53,549,673	41,062,097	16·99	12,487,576	48·62	685,184,692(*)	525,457,335	19·68	159,727,357	46·39

(*) Includes the projected population of Assam.

The rural population has shown a decline at the 1921 census, both in Andhra Pradesh State and for all India. The decline in the population during the decade 1911-21 was due to the outbreak of the influenza epidemic that claimed a heavy toll of life throughout the country. It is interesting to note that the epidemic swayed its way only in rural areas, while there has been an increase in the urban population during the decade. This might be due to large scale immigration from rural areas. During the period 1901 to 1931, the rural population of Andhra Pradesh has recorded higher growth rate than all India. But from 1941 onwards, the rural population growth for Andhra Pradesh has been less than all India level.

The urban population growth rates recorded both for Andhra Pradesh and all India during 1971-81 have been the highest. The urban growth rates for Andhra Pradesh were higher than those of all India upto 1951 with the exception at 1921 census. Because of more rigid application of uniform definition of an urban unit from the 1961 census, the population growth rates for urban recorded lower levels when compared to those of the earlier decades both for Andhra Pradesh and all India. The urban population growth rate for Andhra Pradesh is slightly higher than the corresponding rate for all India during the decade 1971-81.

Table 2

This table gives the proportion of urban population in each State/Union Territory.

TABLE 2

PROPORTION OF URBAN POPULATION IN EACH STATE (ARRANGED IN DESCENDING ORDER OF PERCENTAGE OF URBAN POPULATION)

Sl. No.	India/State	Total Population	Urban Population	Percentage of Urban Population to total Population
	1	2	3	4
	INDIA*	685,184,692	159,727,357	23·31
	STATES			
1	Maharashtra	62,784,171	21,993,594	35·03
2	Tamilnadu	48,408,077	15,951,875	32·95
3	Gujarat	34,085,799	10,601,653	31·10
4	Karnataka	37,135,714	10,729,606	28·89
5	Punjab	16,788,915	4,647,757	27·68
6	West Bengal	54,580,647	14,446,721	26·47
7	Manipur	1,420,953	375,460	26·42
8	Andhra Pradesh	53,549,673	12,487,576	23·32
9	Haryana	12,922,618	2,827,387	21·88
10	Jammu & Kashmir@	5,987,389	1,260,403	21·05
11	Rajasthan	34,261,862	7,210,508	21·05
12	Madhya Pradesh	52,178,844	10,586,459	20·29
13	Kerala	25,453,680	4,771,275	18·74
14	Meghalaya	1,335,819	241,333	18·07
15	Uttar Pradesh	110,862,013	19,899,115	17·95

Sl. No.	India/State	Total Population	Urban Population	Percentage of Urban Population to total Population
	1	2	3	4
16	Sikkim	316,385	51,084	16·15
17	Nagaland	774,930	120,234	15·52
18	Bihar	69,914,734	8,718,990	12·47
19	Orissa	26,370,271	3,110,287	11·79
20	Tripura	2,053,058	225,568	10·99
21	Assam**	198.96,843	2,047,186	10·29
22	Himachal Pradesh	4,280,818	325,971	7·61
	UNION TERRITORIES			
1	Chandigarh	451,610	422,841	93·63
2	Delhi	6,220,406	5,768,200	92·73
3	Pondicherry	604,471	316,047	52·28
4	Lakshadweep	40,249	18,629	46·28
5	Goa, Daman & Diu	1,086,730	351,808	32·37
6	Andaman & Nicobar Islands	188,741	49,634	26·30
7	Mizoram	493,757	121,814	24·67
8	Dadra & Nagar Haveli	103,676	6,914	6·67
9	Arunachal Pradesh	631,839	41,428	6·56

Source.—Census of India 1981, Series—1 India, Paper-1 of 1982 Final Population Totals. Page No. 3.

* Includes Projected figures of Assam where Census could not be held owing to disturbed conditions prevailing there.

**Projected figures for 1981.

@ The population figures exclude population of areas under un-lawful occupation of Pakistan and China where Census could not be taken.

Andhra Pradesh with its population size of 53.5 millions, stands fifth in rank among the states in India, the first four states being Uttar Pradesh, Bihar, Maharashtra and West Bengal. In respect of proportion of urban population to total population, Andhra Pradesh with a proportion of 23.32%, ranks eighth among the States in the country. At the 1971 census, Andhra Pradesh occupied seventh rank with its urban population composed of 19.31% of its total population. At 1981, Maharashtra recorded the highest proportion of urban population in the country with 35.03% while Himachal Pradesh held the last place with 7.61%.

Of the 9 units among union territories, Chandigarh is the most highly urbanised, followed by Delhi. The proportions of urban population in these two areas are 93.63% and 92.73% respectively. The urban component in Pondicherry is as high as 52.28% but in case of Dadra and Nagar Haveli and Arunachal Pradesh, they are 6.67% and 6.56%, respectively.

Table 3

This table gives a list of towns that are added in the 1981 Census together with their population.

TABLE 3

NEW TOWNS ADDED IN 1981 CENSUS

Name with Status of the Town		Population
1		2
Allagadda	(P)	18,757
Bandarulanka	(P)	9,840
Budvel	(P)	8,038
Chandur	(P)	6,356
Chirala NM	(NYD)	23,325
Devarakonda	(P)	16,838
Dommara Nandyal	(P)	7,149
Donkarayi	(P)	3,891
Gaddi Annaram	(P)	9,693
Ghatkeshwar	(P)	9,773
Huzurabad	(P)	21,142
Jangareddigudem	(P)	17,232
Kapra	(P)	15,367
Kondapalle	(P)	12,991
Kothavalasa	(P)	7,663
Kovurpalle	(P)	10,660
Lakshettipet	(P)	7,138
Madhavaram	(P)	7,410
Motugudem	(NYD)	4,569
Nagireddipalle	(P)	8,570
Narayankhed	(P)	8,600
Patancheru	(P)	11,975
Qutbullapur	(P)	24,002
Ramanayyapeta	(P)	7,703
Ramannapet	(P)	8,021
Singarayakonda	(P)	10,204
Suryaraopet	(P)	6,861
Veparala	(P)	5,194
Yadagirigutta	(P)	7,217
Yapral	(P)	6,940
Yellareddy	(P)	10,471
Yerraguntla	(P)	11,784

In all, 32 places which were villages at the 1971 Census were classified as towns at the 1981 Census since they satisfied the criteria laid down for declaring a place as an urban unit, though in two cases the places had a population of less than 5,000 persons.

Table 4

Towns which have been declassified into rural at the 1981 census are given in this table.

TABLE 4

TOWNS DECLASSIFIED IN 1981 CENSUS

Name with Status of the Town	Population
1	2
1. Piduguralla	20,889

There were only 224 towns at the 1971 census. Four towns viz., Chittivalasa, Piduguralla, Uppal Khalsa and Zamistanpur, which were treated as towns

at the 1971 do not appear in the list of towns at the 1981 census for the reasons explained below. Out of these four places, Chittivalasa had lost its independent existence but continues to remain urban in character in view of its amalgamation with the adjacent and dominant urban unit Bheemunipatnam Municipality. Piduguralla which was treated as urban area at the 1971 census had to be declassified as rural as it did not satisfy the criteria laid down for treating places as urban units. The other two places viz., Uppal Khalsa and Zamistanpur which were constituent units of Hyderabad Urban Agglomeration had lost their independent existence but continue to remain urban in character as Uppal Khalsa is treated as outgrowth to Hyderabad city and Zamistanpur is merged in Hyderabad Municipal Corporation.

TABLE 5

DISTRICT-WISE PROPORTION OF URBAN POPULATION IN DESCENDING ORDER

Name of District	Total Population	Urban Population	Percentage of Urban Population to total Population
1	2	3	4
Hyderabad	2,260,702	2,260,702	100·00
Krishna	3,048,463	992,062	32·54
Visakhapatnam	2,576,474	805,961	31·28
Guntur	3,434,724	945,702	27·53
Kurnool	2,407,299	589,599	24·49
Rangareddi	1,582,062	376,997	23·83
East Godavari	3,701,040	822,180	22·21
Anantapur	2,548,012	530,917	20·84
West Godavari	2,873,958	596,874	20·77
Nellore	2,014,879	418,389	20·76
Cuddapah	1,933,304	374,503	19·37
Adilabad	1,639,003	316,983	19·34
Nizamabad	1,679,683	322,653	19·21
Warangal	2,300,295	396,474	17·24
Khammam	1,751,574	297,386	16·98
Chittoor	2,737,316	462,142	16·88
Vizianagaram	1,804,196	287,499	15·94
Karimnagar	2,436,323	384,730	15·79
Prakasam	2,329,571	349,277	14·99
Medak	1,807,139	216,404	11·97
Nalgonda	2,279,685	259,517	11·38
Mahbubnagar	2,444,619	267,221	10·93
Srikakulam	1,959,352	213,404	10·89
State Total	53,549,673	12,487,576	23·32

Hyderabad district which happens to be the centre of trade and commerce, transport and administration and also the capital city of the State, is totally urban. Nearly one-fifth of the State's urban population is concentrated in Hyderabad district. Next to Hyderabad, the most highly urbanised district is Krishna, which accounts for 32.54% of urban population of the district, followed by Visakhapatnam, Guntur, Kurnool and Rangareddi districts which have the urban population over and above the State average. The least urbanised district in the State is Srikakulam with 10.89% of urban population. The urban proportions in the remaining 17 districts are below the average for the State.

TABLE 6

DISTRIBUTION OF TOWNS BY POPULATION SIZE –1971 AND 1981 CENSUSES

Size Class of Town	No. of Towns in 1971	1971 Population	Percentage of Population of this category of town to total Urban Population	No. of Towns in 1981	1981 Population	Percentage of Population of this category of town to total Urban Population
1	2	3	4	5	6	7
I	13	3,815,834	45·41	21	6,338,389	50·76
II	18	1,215,949	14·47	33	2,185,562	17·50
III	61	1,805,875	21·49	91	2,693,696	21·57
IV	79	1,167,552	13·90	71	1,014,934	8·13
V	45	369,783	4·40	31	237,625	1·90
VI	8	27,534	0·33	5	17,370	0·14
Total	224	8,402,527	100·00	252	12,487,576	100·00

The total number of urban units in different population size classes in Andhra Pradesh are 252. While presenting the Census data in the following pages the individual constituent units of the 4 urban agglomerations are considered as separate units and hence the number of units comes to 252.

As explained earlier, a new concept of urban agglomeration was introduced at the 1971 Census in place of the concept of Town group adopted in 1961 census. In Andhra Pradesh, four places viz., Visakhapatnam, Rajahmundry, Vijayawada and Hyderabad together with their adjoining towns and urban outgrowths have been treated as urban agglomerations.

The towns with a population of 1 lakh and above are termed as cities. Vizianagaram in Vizianagaram district, Bheemavaram in West Godavari district, Tirupati in Chittoor District, Cuddapah and Proddatur in Cuddapah District, Anantapur in Anantapur District, Adoni in Kurnool District and Secunderabad Cantonment have crossed the one lakh population mark at 1981 census and have become cities for the first time increasing the number of cities in the State to 21 as against 13 at 1971. The number of towns in Classes I, II, and III have increased significantly while the number of towns in Class IV, V & VI have decreased when compared to the position in 1971 Census.

At the 1981 Census, more than half of the urban population of the State is concentrated in 21 cities. This indicates the rapid population growth in cities. Class III towns numbering 91 units, accounted for the next larger proportion of the urban population in the State. The proportion of urban in other classes of towns is quite small but for the Class II towns which form 17.50% of State's urban population.

Table 7 (A)

This table gives the distribution of statutory and non-statutory towns by size class. In Col. 4 of the table, non-municipal means non-statutory towns.

TABLE 7(A)

DISTRIBUTION OF STATUTORY AND NON-STATUTORY TOWNS BY SIZE—CLASS

Size-Class of Town	Total number of Towns	Number of towns having statutory bodies	Number of Non-Municipal, Census and project Towns
1	2	3	4
I	21	21	..
II	33	28	5
III	91	35	56
IV	71	1	70
V	31	..	31
VI	5	..	5
Total	252	85	167

Out of 252 towns in the State, 85 towns are having statutory bodies.

TABLE 7(B)

TOWN BY CIVIC STATUS

Size Class of Town	Total Number of Towns	Number of towns having					
		Municipal Corporation	Municipality	Gram panchayat	Cantt. Board Committee	Notified town area Committee	Other (specify each separately)
1	2	3	4	5	6	7	8
I	21	2	18	..	1	..	..
II	33	..	28	4	..	1	..
III	91	..	35	52	..	..	4 (i) Bellampalle (ii) Kagaznagar Non-Municipal (iii) Srisailam Project township Right Flank Colony (iv) Ramachandrapuram (B.H.E.L.) Township
IV	71	..	1	68	..	..	2 (i) Osmania University (ii) Vijayapuri North
V	31	..	..	27	..	..	4 (i) Tirupati Non-Municipal (ii) Sriramsagar (Pochampad) Project township Right Flank Colony (iii) Srisailam Project township left Flank Colony (iv) Vijayapuri South
VI	5	..	..	2	..	..	3 (i) Upper Sileru Project Site Camp (ii) Mothugudem (iii) Sriramsagar (Pochampad) Project township Left Flank Colony.
Total	252	2	82	153	1	1	13

Of the 21 Class I towns, Visakhapatnam, Vijayawada at 1981 (Vijayawada was declared as M. C. subsequently) and Hydrerabad have municipal corporations while the rest of towns are municipalities except one which is a Cantt. Out of the 33 Class II towns, 28 are municipalities, four gram panchayats and one notified area committee. Out of the 91 Class III towns, 35 are municipalities and 52 are gram panchayats, while the civic status of the remaining 4 towns viz., Bellampalle, Kagaznagar NM, Srisailam project township right flank colony and Ramachandrapuram (BHEL) township is not determined. One, among the 71 class IV towns, is a municipality located in Telangana districts and 68 are Gram panchayats, while the status of the remaining two towns i.e., Osmania University and Vijayapuri North is not yet determined. Among the 31 class V towns, 27 are gram panchayats and the status of the remaining four towns viz., Tirupati NM, Sriramsagar (Pochampad) project township right flank colony, Srisailam Project Township Left Flank Colony and Vijayapuri South is unspecified. Donkarayi and Bowenpalle towns among the 5 class VI towns are Gram Panchayat while the status of the remaining 3 towns viz., Upper Sileru Project Site Camp, Mothugudem and Sriramsagar (Pochampad) Project Township Left Flank Colony is not determined yet.

TABLE 8

DENSITY BY SIZE CLASS OF TOWNS, 1981 CENSUS

Class of Town	Number of Towns	Density (Population per Sq. Km)
1	2	3
I	21	8,651
II	33	3,796
III	91	1,781
IV	71	1,072
V	31	884
VI	5	2,210
Total	252	3,087

This table discloses the density of population of different classes of towns. It is seen that the density decreases as the class of towns decreases. The density is very high in Class I towns and very low in Class V towns. The average density among the Class I towns is 8,651 persons per Sq. Km. Among the Class II towns, the density is 3,796 persons per Sq. Km. In respect of Class III towns, the average density is 1,781 persons per Sq. Km. In case of Class IV towns the average density is 1,072 persons per Sq. Km. Towns belonging to Class V have the lowest density of 884 persons per Sq. Km. The towns belonging to Class VI have a relatively higher density than class III, IV and V because 3 out of the 5 towns in this class are project areas. The lowest density in Class V towns may be due to the fact that 27 out of the 31 towns in this class are panchayats and their entire area including the non-residential area is taken into account for calculating the density.

Table 9

As per 1981 Census, the sex ratio of the State works out to 975 females for every 1,000 males. The sex ratio in rural and urban areas are 984 and 948 respectively. It can be seen from the following table that larger the size of population of a town, smaller is the sex ratio.

TABLE 9

SEX-RATIO BY SIZE CLASS OF TOWN, 1981 CENSUS

Class of Towns	Number of Towns	Sex-Ratio (Number of Females per thousand Males)
1	2	3
I	21	942
II	33	946
III	91	960
IV	71	954
V	31	962
VI	5	895
Total	252	948

The sex ratio showed an increasing trend as the population size of towns decreased except in the case of Class VI towns which constitute mostly project towns. It is due to a large number of male migrants from other areas who were engaged in commercial or service activities keeping their families away.

Table 10

It is seen that usually the number of households exceeds the number of occupied residential houses indicating the pressure on accommodation. The following table gives the average number of households per census house by size class of towns.

TABLE 10

AVERAGE NUMBER OF HOUSEHOLDS PER CENSUS HOUSE BY SIZE- CLASS OF TOWNS, 1981 CENSUS

Size-Class of Towns	Number of Towns	Average number of house-holds per Census house
1	2	3
I	21	1·06
II	33	1·07
III	91	1·08
IV	71	1·05
V	31	1·06
VI	5	1·21
Total	252	1·07

The household congestion is more in the case of class VI towns when compared to other towns. In all other classes of towns the average number of households per census house has been more or less the same ranging between 1.05 to 1.08. This average for all towns put together works out to 1.07. During 1971 census the class I Cities had more household congestion while the small town had less.

Statement II : Physical Aspects and Location of Towns, 1979.

This statement has 12 columns and depicts physical aspects and location of towns in the district.

The asterisk mark in Col. 3 against the concerned towns indicates that the data published in Statistical Supplement to Part II of the Andhra Pradesh Gazette for the year 1978 has been taken. The rainfall for the rest of the towns as also the maximum and minimum temperature (in centigrade) under Cols. 4 & 5 for all the towns recorded in 1971 census has been given. If this information was not available for any town, the particulars available for the nearest town has been given against such a town. Under Cols. 6 to 8. the names of State headquarters, the district headquarters and the sub-division/taluk headquarters together with the distance therefrom are given. Under Cols. 9 to 11 the name of the nearest city with a population of one lakh and more, the nearest railway station and the bus-stand with the distance therefrom are shown. If the navigable river/canal facility is available to the town, it is given under Col. 12. After the name of the river/canal, 'R' for river and 'C' for Canal is given in brackets to denote whether it is a river or canal.

Analytical note on inset tables

Table 11

This table reveals the rainfall and temperature at district headquarters town in the State.

TABLE 11

RAIN-FALL AND TEMPERATURE AT DISTRICT HEAD QUARTERS TOWN

Name of the District Head Quarters Town	Average annual rainfall(1) (mm)	Temperature (C) (2)	
		Maximum	Minimum
1	2	3	4
Srikakulam	938·0	39·6	15·2
Vizianagaram	1,054·5	41·0	13·0
Visakhapatnam	954·3	39·6	15·2
Kakinada	1,095·1	46·1	17·8
Eluru	988·1	43·3	24·5
Machilipatnam	1,067·3	43·2	16·2
Guntur	897·4	37·4	21·8
Ongole	936·3	43·3	16·7
Nellore	1,057·2	43·3	20·0
Chittoor	926·0	37·8	11·7
Cuddapah	747·6	40·0	21·0
Anantapur	583·0	39·0	16·9
Kurnool	606·9	37·0	21·0
Mahbubnagar	792·3	42·6	11·0
Hyderabad	772·2	42·4	9·1
Sangareddy	834·6	41·0	12·0
Nizamabad	1,012·3	40·0	26·6
Adilabad	1,070·9	40·0	26·6
Karimnagar	879·0	38·9	27·2
Warangal	924·0	38·9	27·2
Khammam	945·2	46·0	13·3
Nalgonda	762·0	40·6	32·2

Source : (1) Statistical supplement to Part II of the Andhra Pradesh Gazette for the year 1978 dated 15th January, 1981.

(2) 1971 Census DCHBS.

The average rainfall as published in Part II of the Andhra Pradesh Gazette for the year 1978 and the maximum and minimum temperatures recorded in 1971 census (in DCHBs) for all the district headquarter towns have been given in this table. The maximum and minimum temperatures for all the such towns beyond this period are not available.

Table 12 (A)

This table gives the number of towns within the distance of 10 to 101 + Kms. arranged in different ranges from the nearest city in and outside Andhra Pradesh.

TABLE 12 (A)

DISTANCE OF TOWNS FROM THE NEAREST CITY

Name of City	Class of Towns	Total Number of Towns	Number of Towns which are within a Distance of				
			10 Kms	11-25 Kms	26-50 Kms	51-100 Kms	101 Kms and above
1	2	3	4	5	6	7	8
All Cities in Andhra Pradesh							
1 Hyderabad	I	3	..	1	..	..	2
	II	3	..	1	..	..	2
	III	13	..	3	1	4	5
	IV	14	..	6	2	2	4
	V	10	1	5	..	2	2
	VI	1	..	1	..	..	..
	Total	44	1	17	3	8	1

TABLE 12 (A)—*Contd.*

DISTANCE OF TOWNS FROM THE NEAREST CITY

Name of City	Class of Towns	Total Number of Towns	Number of Towns which are within a Distance of				
			10 Kms	11-25 Kms	26-50 Kms	51-100 Kms	101 Kms and above
1	2	3	4	5	6	7	8
2 Visakhapatnam	I	1	..	..	..	1	..
	II	1	..	..	1	..	..
	III	2	..	..	..	2	..
	IV	2	..	1	..	1	..
	V	2	..	..	1	1	..
	VI	1	..	..	..	..	1
	Total	9	..	1	2	5	1
3 Vijayawada	I	2	..	..	..	2	..
	II	2	1	..	..	..	1
	III	9	2	1	2	3	1
	IV	4	..	3	..	1	..
	V	..	..	..	..	..	..
	VI	..	..	..	..	..	..
	Total	17	3	4	2	6	2
4 Guntur	I	2	..	..	2	..	..
	II	3	..	..	2	..	1
	III	3	..	..	1	1	1
	IV	2	..	1	..	1	..
	V	1	..	..	..	..	1
	VI	..	..	..	..	..	..
	Total	11	..	1	5	2	3
5 Warangal	I	1	..	..	..	..	1
	II	2	..	..	..	1	1
	III	12	..	..	2	2	8
	IV	6	..	..	..	1	5
	V	3	..	..	..	1	2
	VI	1	..	..	..	..	1
	Total	25	..	..	2	5	18
6 Nellore	I	1	..	..	..	..	1
	II	..	..	..	..	..	..
	III	4	1	..	1	1	1
	IV	4	..	..	1	2	1
	V	..	..	..	..	..	..
	VI	..	..	..	..	..	..
	Total	9	1	..	2	3	3
7 Kakinada	I	1	..	..	..	1	..
	II	..	..	..	..	..	..
	III	5	1	2	1	1	..
	IV	1	..	..	..	1	..
	V	2	2	..	..	..	..
	VI	1	..	..	..	..	1
	Total	10	3	2	1	3	1

TABLE 12 (A)—*Contd.*

DISTANCE OF TOWNS FROM THE NEAREST CITY

Name of City	Class of Towns	Total Number of Towns	Number of Towns which are within a Distance of				
			10 Kms	11-25 Kms	26-50 Kms	51-100 Kms	101 Kms. and above
1	2	3	4	5	6	7	8
8 Rajahmundry	I	1	..	..	..	1	..
	II	3	1	..	1	..	1
	III	6	1	1	2	1	1
	IV	2	..	..	..	2	..
	V	1	..	..	..	1	..
	VI	..	..	..	..	..	..
	Total	13	2	1	3	5	2
9 Kurnool	I	..	..	..	..	..	..
	II	1	..	..	..	1	..
	III	6	..	..	1	4	1
	IV	4	..	..	1	3	..
	V	1	..	..	..	..	1
	VI	..	..	..	..	..	..
	Total	12	..	..	2	8	2
10 Nizamabad	I	..	..	..	..	..	..
	II	3	..	1	..	1	1
	III	5	..	..	1	3	1
	IV	3	..	..	..	3	..
	V	2	..	..	..	1	1
	VI	1	..	..	..	1	..
	Total	14	..	1	1	9	3
11 Eluru	I	1	..	..	..	1	..
	II	..	..	..	..	..	..
	III	1	..	..	1	.	..
	IV	2	..	1	..	1	..
	V	..	..	..	..	..	..
	VI	..	..	..	..	..	..
	Total	4	..	1	1	2	..
12 Machilipatnam	I	..	..	..	..	..	..
	II	1	..	..	1	..	..
	III	1	1	..	..	..	..
	IV	2	..	..	2	..	..
	V	..	..	..	..	..	..
	VI	..	..	..	..	..	..
	Total	4	1	..	3	..	..
13 Anantapur	I	..	..	..	..	..	..
	II	3	..	..	1	2	..
	III	1	..	..	1	..	..
	IV	2	..	..	..	2	.
	V	..	..	..	..	..	..
	VI	..	..	..	..	..	..
	Total	6	..	..	2	4	..

TABLE 12 (A)—*Contd.*

DISTANCE OF TOWNS FROM THE NEAREST CITY

Name of city	Class of Towns	Total Number of Towns	Number of Towns which are within a Distance of				
			10 Kms	11-25 Kms	26-50 Kms	51-100 Kms	101Kms and above
1	2	3	4	5	6	7	8
14 Tenali	I	1	..	..	1	..	..
	II	3	..	1	1	1	..
	III	3	..	..	1	2	..
	IV	1	..	..	1	..	..
	V	..	..	..	..	..	..
	VI	..	..	..	..	..	..
	Total	8	..	1	4	3	..
15 Tirupati	I	1	..	..	..	..	1
	II	2	..	..	1	..	1
	III	3	..	1	..	2	..
	IV	4	..	1	3	..	..
	V	1	1	..	..	..	..
	VI	..	..	..	..	..	..
	Total	11	1	2	4	2	2
16 Vizianagaram	I	1	..	..	..	1	..
	II	1	..	..	..	1	..
	III	5	..	1	..	4	..
	IV	9	1	..	2	3	3
	V	3	2	..	..	..	1
	VI	..	..	..	..	..	..
	Total	19	3	1	2	9	4
17 Adoni	I	1	..	..	..	1	..
	II	1	..	..	1	..	..
	III	..	..	..	..	..	..
	IV	..	..	..	..	..	..
	V	..	..	..	..	..	..
	VI	..	..	..	..	..	..
	Total	2	..	..	1	1	..
18 Proddatur	I	1	..	..	..	1	..
	II	..	..	..	..	..	..
	III	3	..	1	..	1	1
	IV	4	..	1	..	2	1
	V	2	..	1	1	..	..
	VI	..	..	..	..	..	..
	Total	10	..	3	1	4	2
19 Cuddapah	I	1	..	..	..	1	..
	II	..	..	..	..	..	..
	III	1	..	..	..	1	..
	IV	2	..	..	1	1	..
	V	3	..	1	2	..	..
	VI	..	..	..	..	..	..
	Total	7	..	1	3	3	..

TABLE 12 (A)—*Contd.*

DISTANCE OF TOWNS FROM THE NEAREST CITY

Name of City	Class of Towns	Total Number of Towns	Number of Towns which are within a Distance of				
			10 Kms	11-25 Kms	26-50 Kms	51-100 Kms	101 Kms and above
1	2	3	4	5	6	7	8
20 Bheemavaram	I	..	..	..	..	..	..
	II	1	..	..	1	..	..
	III	4	..	2	2	..	..
	IV	..	..	..	..	..	..
	V	..	..	..	..	..	..
	VI	..	..	..	..	..	..
	Total	5	..	2	3	..	..
Other State Cities							
21 Bangalore (Karnataka)	I	..	..	..	..	..	..
	II	1	..	..	..	..	1
	III	..	..	..	..	..	..
	IV	..	..	..	..	..	..
	V	..	..	..	..	..	..
	VI	..	..	..	..	..	..
	Total	1	..	..	..	..	1
22 Bellary (Karnataka)	I	2	..	..	..	1	1
	II	1	..	..	..	1	..
	III	2	..	..	2	..	..
	IV	..	..	..	..	..	..
	V	..	..	..	..	..	..
	VI	..	..	..	..	..	..
	Total	5	..	..	2	2	1
23 Vellore (Tamilnadu)	I	..	..	..	..	..	..
	II	1	..	..	1	..	..
	III	..	..	..	..	..	..
	IV	..	..	..	..	..	..
	V	..	..	..	..	..	..
	VI	..	..	..	..	..	..
	Total	1	..	..	1	..	..
24 Berhampur (Orissa)	I	..	..	..	..	..	..
	II	..	..	..	..	..	..
	III	..	..	..	..	..	..
	IV	2	..	..	2	..	..
	V	..	..	..	..	..	..
	VI	..	..	..	..	..	..
	Total	2	..	..	2	..	..
25 Kolar (Karnataka)	I	..	..	..	..	..	..
	II	..	..	..	..	..	..
	III	2	..	..	..	..	..
	IV	1	..	..	..	2	..
	V	..	..	..	..	1	..
	VI	..	..	..	..	..	..
	Total	3	..	..		3	..
All Cities Total		252	15	38	52	87	60

Hyderabad, the State headquarters, is the nearest city for 44 towns. Out of these 44 towns, 15 towns, i.e., 2 Class I towns—Nizamabad and Warangal, 2 class II towns—Mahbubnagar and Nalgonda, 5 Class III towns—Narayanpet, Tandur, Medak, Zahirabad and Suryapet, 4 Class IV towns—Kosigi, Nagarkurnool, Devarakonda and Vijayapuri South, 2 Class V towns Narayankhed and Chandoor are at a distance of more than 101 Kms. from Hyderabad city. Eight towns i.e., Vicarabad, Sadasivpet, Sangareddy and Bhongir of Class III towns, Badepalle and Andole (Jogipet) of Class IV towns, Ramannapet and Yadagirigutta of Class V towns are at distances ranging between 51-100 Kms. from Hyderabad. The remaining 21 towns viz., Secunderabad Cantonment of Class I town, Malkajgiri of Class II town, Alwal, Fatehnagar, Qutbullapur and Ramachandrapuram (BHEL) township of Class III towns, Balanagar, Kapra, Kukatpalle, Macha Bolaram, Osmania University, Farooqnagar, Patancheru and Shamshabad of Class IV towns and Budvel, Ghatkesvar, Lalaguda, Moosapet, Yapral and Gaddi Annaram of Class V towns, Bowenpalle of Class VI town are at a distance of less than 50 Kms from Hyderabad city.

Visakhapatnam is the nearest city for 9 towns. Upper Sileru Project Site Camp, a Class VI town is at a distance of above 100 Kms. from Visakhapatnam. Five towns viz., Vizianagaram, a Class I town, Chodavaram and Narasapatnam of Class III towns, Yellamanchili a Class IV town and Madugula a Class V town are at a distance in the range of 51—100 Kms. from Visakhapatnam city. Anakapalle, a Class II town Gopalapatnam, a Class IV town and Kothavalasa, a Class V town are at distances between 26-50 Kms. from Visakhapatnam City.

Vijayawada, one of the prominent railway junctions in the State, is the nearest city for 17 towns. Khammam, a Class II town and Miryalguda, a Class III town are at distances of above 101 Kms. from Vijayawada city. Six towns i.e., two Class I towns (Eluru and Machilipatnam), 3 Class III towns (Jaggayyapet, Tiruvur and Kodad) and one Class IV town (Madhira) are in the distance range of 51—100 Kms. from Vijayawada. Nine towns i.e., one Class II (Patamata) 5 Class III towns (Gunadala, Tadepalle, Mangalagiri, Nandigama and Vuyyur) and 3 Class TV towns (Gannavaram with an aerodrome, Kankipadu and Kondapalle are within a distance of 10-50 Kms. from Vijayawada.

Guntur is the nearest city for 11 towns in the State. Three towns i.e., Ongole, a class I town, Macherla, a Class III town and Vijayapuri South (Nagarjunasagar Dam Site), a Class V town are at distances of more than 100 Kms. from Guntur city. Vinukonda, a Class III town and Addanki, a Class IV town are at a distance of 51-100 Kms. from Guntur. Two Class I towns i.e. Vijayawada and Tenali, and 2 Class II towns i.e., Chilakaluripet and Narasaraopet and one Class III town, Sattenapalle are at a distance of 26-50 Kms. from Guntur. Phirangipuram a Class IV town is at a distance in the range of 11-25 Kms. from Guntur City.

Warangal is the nearest City for 25 towns in the State. Hyderabad a Class I town and the capital City of the State, Jangaon (Godavarikhani), a Class II town; Bellampalle, Kagaznagar non-municipal, Mancheriyal, Mandamarri, Sirsilla, Peddapalle, Yellandu and Palwancha—Class III towns; Asifabad, Kagaznagar, Vemulawada, Ramagundam and Manthani, Class IV towns; Lakshettipet and Sirpur Class V towns and Mothugudem a Class VI town are at a distance of more than 100 Kms. from Warangal City. Warangal is the nearest City for one Class II town (Karimnagar), 2 Class III towns (Siddipet and Jangaon), one Class IV town (Dornakal) and one Class V town (Kothapalle Haveli) at distances of 51-100 Kms. and 2 Class III towns (Huzurabad and Mahbubabad) at distances of 26-50 Kms.

Nellore is the nearest city for 9 towns in the State. Tirupati, a Class I town, Kandukur a Class III town and Kanigiri, a Class IV town are at distances above 100 Kms. from Nellore city. One Class III town (Kavali) and 2 Class IV towns (Singarayakonda and Nayudupet) are at distance of 51-100 Kms. from Nellore. Gudur, a Class III town and Kovurpalle, a Class IV town are at distances of 26-50 Kms. While Kovur, a Class III town is within 10 Kms. from Nellore City.

Kakinada is the nearest City for 10 towns in the State. Donkarayi, a Class VI town is the only town at a distance of above 101 Kms. from Kakinada. Three towns viz., Rajahmundry, a Class I town, Tuni, a Class III town and Payakaraopet, a Class IV town are at distances of 51-100 Kms. from Kakinada City. Ramachandrapuram a Class III town is at a distance in the range of 26-50 Kms. from Kakinada City. Two Class III towns i.e., Peddapuram and Pithapuram are at distances in the range of 11-25 Kms. while Samalkot, a Class III town and Ramanayyapet and Suryaraopet, Class V towns are within a distance of 10 Kms. from Kakinada City.

Rajahmundry is the nearest City for 13 towns in the State. The famous coal mining town, Kothagudem, a Class II town and Bhadrachalam, a pilgrim centre and a Class III town of Khammam district are at distances of above 100 Kms. from Rajahmundry city. Kakinada, the headquarters town of East Godavari District and a Class I town; Amalapuram a Class III town, Machavaram and Razole, Class IV towns; and Bandarulanka, a Class V town are at distances of 51-100 Kms. from Rajahmundry City. Tadepalligudem, a Class II town and 2 Class III towns viz., Mandapeta and Nidadavole are at distances of 26-50 Kms. from Rajahmundry City. Kovvur, a Class III town is at a distance in the range of 11-25 Kms. while Rajahmundry N.M., a Class II town and Dowleswaram a Class III town are at a distance of less than 10 Kms. from Rajahmundry City.

Kurnool is the nearest city for 12 towns in the State. One Class III town (Srisailam Project township Right Flank Colony) and a Class V town (Srisailam Project Township Left Flank Colony) are at distances of above 100 Kms. from Kurnool City. One Class II town (Nandyal), 4 Class III towns (Atmakur, Dhone, Gadwal and Wanaparthi) and 3

Class IV towns (Banganapalle, Bugganipalle and Kollapur) are at distances of 51-100 Kms. from Kurnool City. Two towns one each of Class III (Nandikotkur) and Clas IV (Alampur) are at distances in the range of 26-50 Kms. from Kurnool.

Nizamabad is the nearest City for fourteen towns in the State. One town each of Class II (Adilabad), Class III (Bhainsa) and Class V (Shankarampet) are at distances of above 101 Kms. from Nizamabad City. One Class II town (Jagtial), 3 Class III towns (Kamareddy, Nirmal and Koratla), 3 Class IV towns (Banswada, Yellareddy and Metpalli) and one each of Class V (Sriramsagar (Pochampad) Project Township Right Flank Colony) and one Class VI town (Sriramsagar (Pochampad) Project Township Left Flank Conoly) are at distances of 51-100 Kms. from Nizamabad City. One Class III town (Armur) is in the distance range of 26-50 Kms. while one Class II town (Bodhan) is in the distance range of 11-25 Kms. from Nizamabad.

Eluru is the nearest city for four towns in the State. One Class I town (Bheemavaram) and one Class IV town (Jangareddigudem) are at distances of 51-100 Kms. from Eluru City. One Class III town (Nuzvid) is at a distance in the range of 26-50 Kms. while a Class IV town (Kaikalur) is at a distance range of 11-25 Kms. from Eluru City.

Machilipatnam is the nearest City for 4 towns in the State. One Class II town (Gudivada) and 2 Class IV towns (Avanigadda and Challapalle) are at distances of 26-50 Kms. from Machilipatnam City. Pedana, a Class III town is within 10 Kms. from Machilipatnam.

Anantapur, a newly declared city for the first time in 1981, is the nearest City for 6 towns in the State. Two Class II towns (Kadiri and Tadpatri) and 2 Class IV towns (Kalyandurg and Penukonda) are at distances of 51-100 Kms. from Anantapur City. One each belonging to Class II (Dharmavaram) and Class III (Gooty) towns are at a distance in the range of 26-50 Kms. from Anantapur City.

Tenali is the nearest City for 8 towns in the State. One Class II town (Chirala) and 2 Class III towns (Chirala Non-Municipal and Vetapalem) are at a distance of 51-100 Kms. from Tenali City. One town each belonging to Class I (Guntur), Class II (Bapatla), Class III (Repalle) and Class IV (Bhattiprolu) are at distances of 26-50 Kms. from Tenali City. Ponnur, a Class II town is at a distance of 11-25 Kms. from Tenali City.

Tirupati, is a new City declared for the first time in 1981 and is the nearest city for 11 towns in the State. One town each belonging to Class I (Nellore) and Class II (Madanapalle) are at distances of above 100 Kms. from Tirupati City. Two Class III towns (Sullurpet and Venkatagiri) are in the distance range of 51-100 Kms. from Tirupati City. Srikalahasti, a Class II town and Nagari, Pakala and Puttur of Class IV category are in the range of 26-50 Kms. distance from Tirupati. One town each belonging to Class III (Tirumalai) and Class IV (Renigunta) are at a distance range of 11-25 Kms. while Tirupati Non-Municipal, a Class V town is within 10 Kms. distance from Tirupati.

Vizianagaram which is a newly declared city for the first time at the 1981 Census is the nearest city for 19 towns in the State. Three Class IV towns (Palasa, Parasamba @ Kasibugga and Tekkali) and one Class V town (Mandasa) are at distances above 100 Kms. from Vizianagaram City. One town each belonging to Class I (Visakhapatnam) and Class II (Srikakulam), 4 Class III towns (Palakonda, Bobbili, Parvathipuram and Salur) and 3 Class IV towns (Amadalavalasa, Narasannapet, and Rajam) are at distances of 51-100 Kms. from Vizianagaram. Two Class IV towns (Cheepurupalle and Kondapalem @ Sriramnagar) are at distances of 26-50 Kms. Bheemunipatnam, a Class III town, is at a distance in the range of 11-25 Kms. from Vizianagaram, while one Class IV town (Nellimerla) and 2 Class V towns (Gajularega and Kanapaka) are at distances of within 10 Kms.

Adoni, a newly declared city for the first time in 1981 is the nearest city for 2 towns in the State. Kurnool, a Class I town is at a distance of 51-100 Kms. and Yemmiganur, a Class II town is at a distance of 26-50 Kms. from Adoni City.

Proddatur is newly added to the list of cities in 1981 and is the nearest city for 10 towns in the State. One town each in Class III (Markapur) and Class IV (Cumbum) are at distances of above 100 Kms. from Proddatur City. Cuddapah, a Class I town, Pulivendla, a Class III town and 2 Class IV towns (Giddalur and Allagadda) are at distances of 51-100 Kms. from Proddatur City. One town each belonging to Class III (Jammalamadugu), Class IV (Yerraguntla) and 2 Class V towns (Dommara Nandyal and Veparala) are at distances of 11-50 Kms. from this City.

Cuddapah, a new City in 1981, is the nearest City for 7 towns in the State. One town each of Class I (Proddatur), Class III (Rayachoti) and Class IV (Rajampet) are at distances of 51-100 Kms. from Cuddapah City. Badvel, a Class IV town and 2 Class V towns (Madhavaram and Nagireddipalle) are at distances of 26-50 Kms. from Cuddapah City. Kamalapuram is the only Class V town at a distance between 11-25 Kms. from this City.

Bheemavaram is also a new City in 1981 and is the nearest City for 5 towns in the State. Tanuku, a Class II town and Palacole, Penugonda, Akiveedu and Narasapur—Class III towns are at distances of 11-50 Kms. from Bheemavaram City.

Bangalore, capital City of Karnataka State is the nearest City for only one town of Andhra Pradesh viz., Hindupur, a Class II town at a distance range of 51-101 Kms. and above.

Bellary, yet another City of Karnataka State is the nearest City for 5 towns of Andhra Pradesh. Anantapur, a Class I town, is at a distance of above 100 Kms. from Bellary City. Adoni, a Class I town and Guntakal, a Class II town, are at distances of 51-100 Kms.

from Bellary. Two Class III towns (Rayadurg and Uravakonda) are at distances of 26-50 Kms. from Bellary.

Vellore, a City in Tamil Nadu State is the nearest City for only one town of Andhra Pradesh viz., Chittoor, a Class II town at a distance of 26-50 Kms.

Berhampur, a City in Orissa State is the nearest City for two towns of Andhra Pradesh viz., Ichchapuram and Sompeta, both Class IV towns of Srikakulam district at a distance of 26-50 Kms.

Kolar City of Karnataka State is the nearest City for 3 towns of Andhra Pradesh. Two Class III towns (Palmaner and Punganur) and one Class IV town (Kuppam) all of Chittoor district are at distance of 51-100 Kms. from Kolar City.

Table 12 (B)

This table gives the number of towns in each district that are situated in different distance ranges from the concerned district headquarters town. Hyderabad is the seat of district administration for two districts viz., Rangareddi and Hyderabad. Thus only 22 towns in the State represent the district headquarters for 23 districts. Since the district headquarters towns are treated as centres for the purpose of this table, these 22 towns are excluded from consideration in this table.

TABLE 12(B)

DISTANCE OF TOWNS FROM THE DISTRICT HEAD QUARTERS

Name of the District headquarters/towns	Number of towns within				
	10Kms.	11-25 Kms	26-50 Kms	51-100 Kms	101 Kms above
1	2	3	4	5	6
1. Srikakulam	..	1	3	3	3
2. Vizianagaram	3	..	3	3	..
3. Visakhapatnam	1	..	2	5	1
4. Kakinada	3	2	2	6	3
5. Eluru	..	..	..	8	2
6. Machilipatnam	1	..	4	8	3
7. Guntur	..	2	7	3	2
8. Ongole	..	..	6	1	3
9. Nellore	1	..	2	4	..
10. Chittoor	..	..	2	8	2
11. Cuddapah	..	1	4	7	..
12. Anantapur	..	..	2	7	1
13. Kurnool	..	..	1	7	2
14. Mahbubnagar	..	1	1	6	2
15. Hyderabad	..	14	..	1	1
16. Hyderabad	1	3	..	..	..
17. Sangareddy	..	2	2	4	1
18. Nizamabad	..	1	1	4	..
19. Adilabad	..	..	..	2	9
20. Karimnagar	1	..	5	5	..
21. Warangal	..	..	1	2	..
22. Khammam	..	..	2	2	2
23. Nalgonda	..	1	2	6	..

NOTE.—The 23 Districts head quarters towns are omitted in the table.

In 8 out of 23 districts, Vizianagaram, Nellore, Cuddapah, Hyderabad, Nizamabad, Karimnagar, Warangal and Nalgonda, all the towns are within 100 Kms. from their respective district headquarters while in two districts viz., West Godavari and Adilabad, not a single town is within a distance of 50 Kms. from the district headquarters town.

In the entire state, only 11 towns, distributed over 7 districts are at a distance of 10 Kms. and less from their respective district headquarters towns, while 28 towns distributed over 10 districts are at a distance range 11-25 Kms. away. Fifty two towns distributed over 19 districts are at distances of 26-50 Kms. One hundred and two towns distributed over 22 districts are at distances of 51-100 Kms. from their respective district headquarters. Only 37 towns out of 252 towns in the State are at distances of 101 Kms. and above from their respective district headquarters. Majority of the towns in each district are generally in the distance range of 51-100 Kms. from their district headquarters in the districts of Visakhapatnam, West Godavari, Krishna, Nellore, Chittoor, Cuddapah, Anantapur, Kurnool, Mahbubnagar, Nizamabad and Nalgonda districts. In Adilabad district which has considerable forest area, 9 out of 11 towns in the district are at distances of 101 Kms. and above from the district headquarters.

Table 13 (A)

An analysis of data presented in statement II shows that 125 out of 252 towns in the State have railway facilities. Table 13A gives distribution of the remaining 127 towns which are not directly connected by rail, by their distances from the nearest railway station.

TABLE 13(A)

TOWNS NOT CONNECTED BY RAIL

Distance from the nearest rail-heads	Number of Towns
1	2
Upto 1 Km.	2
2 to 5 Kms.	30
6 to 10 Kms.	11
11 to 15 Kms.	5
16 to 25 Kms.	18
26 Kms. and above	61

One hundred and twenty seven towns or about 50.40% of the total towns in the state are not connected by rail. Sixty one towns constituting 53.5% of the towns unconnected by rail are at distances of 26 Kms. and above from the nearest Railway Station. Twenty three towns constituting 20.17% of the total towns not connected by rail are at 11-25 Kms. away, while 43 towns constituting 17.06% of the towns not directly connected by rail are at distances of 10 Kms. and less from the nearest Railway Station.

Table 13(B)

Table 13 (B) shows the towns in Andhra Pradesh State which are not covered by bus route. Of the 252 towns in the State. six towns namely Badepalle, Chirala NM, Dommara Nandyal, Rajahmundry NM, Ramanayyapet and Suryaraopet are at a distance 2-5 Kms. from the Bus route.

TABLE 13(B)

TOWNS NOT CONNECTED BY BUS-ROUTE

Distance from the nearest Bus-route	Name, Station and population of the town (Not connected by Bus-route)	
Upto 1 Km.	..	
2-5 Kms.	(i) Badepalle (P)	18,624
	(ii) Chirala NM(P)	23,325
	(iii) Dommara Nandyal (P)	7,149
	(iv) Rajahmundry NM (P)	51,519
	(v) Ramanayyapet (P)	7,703
	(vi) Suryaraopet (P)	6,861
6—10 Kms.	..	
11—15 Kms.	..	
16—25 Kms.	..	
26 Kms. and above	..	

Table 13 (C)

The Table presented below gives the number of towns having the navigable river/canal facility within 10 Kms. from the respective towns.

TABLE 13(C)

TOWNS HAVING NAVIGABLE RIVER/CANAL WITHIN 10 KMS

Sl.No.	Name of Navigable river/ Canal	Name of Town
1	2	3
1	Vamsadhara (R) and Nagavali (R)	Amadalavalasa
2	Nagaveli (R)	(a) Palakonda (b) Srikakulam
3	Sileru (R)	Upper Sileru Project Site Camp
4	Godavari (C)	(a) Amalapuram (b) Dowleshwaram (c) Machavaram (d) Ramachandrapuram (e) Ramanayyapeta (f) Razole (g) Samalkot (h) Suryaraopet (j) Nidadavole
5	Bandar (C)	(a) Bandarulanka (b) Machilipatnam
6	Samalkot (C) and Kakinada (C)	Kakinada
7	Godavari (R)	(a) Mandapeta (b) Rajahmundry (c) Kovvur (d) Lakshettipet (e) Bhadrachalam
8	Venkayya (C) and Woyyeru (C)	Akiveedu
9	G.V. Canal and Yenmadduru (drain)	Bheemavaram
10	Eluru (C)	(a) Eluru (b) Tadepalligudem
11	Nidadavole—Narsapur(C) and Vasishta (R)	Narsapur
12	Nidadavole—Narsapur(C)	(a) Palacole (b) Penugonda
13	Godavari (R) and G.V. Canal	Tanuku
14	Krishna (R)	(a) Avanigadda (b) Challapalle (c) Jaggayyapet (d) Kondapalle (e) Kollapur
15	Krishna (C)	Kankipadu
16	Krishna (C), Bandar (C) Buckingham (C) and Eluru (C)	Vijayawada
17	Ryves (C)	Vuyyuru
18	Intur (C)	Ponnur
19	Penumudi (C)	Repalle
20	Nagarjunasagar (C)	(a) Sattenapalle (b) Vijayapuri North
21	Buckingham (C)	(a) Kavali (b) Tadepalle
22	Pennar (R)	Kovur
23	Penneru (R)	(a) Jammalamadugu (b) Madhavaram (c) Veparala (d) Yerraguntla
24	Cheyyeru (R)	Nagireddipalle
25	Tungabhadra (R)	(a) Adoni (b) Alampur
26	Kurnool—Cuddapah (C)	(a) Kurnool (b) Nandikotkur (c) Nandyal

In Andhra Pradesh transport of passengers and goods by waterways has less importance as compared to the roadways and railways. The few rivers/canals fit for navigation of small country craft can be used only for short distances and that too during particular seasons. Only 54 towns constituting 21.43% of the total towns in the State, are having the navigable river/canal facility.

Of the rivers that pass through the State, Godavari and Krishna rivers/canals contribute major part in providing navigation. Out of the 54 towns having the navigable river/canal, are 40 in coastal, 9 in Rayalaseema and 5 in Telangana regions.

Statement III : Municipal Finance, 1978-79.

This statement has 17 columns and gives a picture of civic finance for the municipal and panchayat towns. Under Columns 4 to 9, the receipts from different sources such as through taxes, revenue from municipal properties, Government grant, loans, advances, etc. and under column 10 the total receipts have been given. Under columns 11 to 16, the expenditure on various items, like General Administration, Public safety, Public health and conveniences, Public works, Public institutions etc., and under column 17 the total expenditure have been shown.

The data for inclusion in this statement was obtained from the respective statutory and non-statutory bodies from their budgets and accounts of 1978-79.

Analytical note on inset tables

This table gives the per capita receipts and expenditure by size class of towns in the State.

TABLE 14

PER CAPITA RECEIPT AND EXPENDITURE BY SIZE-CLASS OF TOWNS

Class	Civic Status	No. of Towns	Per Capita								
			Receipt (Rs.)			Expenditure (Rs.)					
			Total receipt	Receipt through taxes	Receipt from all other sources	Total Expenditure	General Administration	Expenditure on public health and conveniences	Public Works	Expenditure on public institutions	Expenditure on all other aspects
1	2	3	4	5	6	7	8	9	10	11	12
I	M.C.	2	99·56	46·07	53·49	101·67	7·52	30·88	3·73	0·45	59·09
	M	18	85·07	22·53	62·54	74·81	6·34	14·50	15·83	10·74	27·40
	C.B.	1	57·30	18·93	38·37	53·95	2·62	34·73	5·86	0·02	10·72
Total		21	90·81	32·75	58·06	86·11	6·77	22·10	10·33	6·01	40·90
II	M	28	69·31	19·42	49·89	59·75	7·37	8·93	10·30	10·56	22·59
	P	4	11·50	5·05	6·45	9·81	2·18	2·06	3·12	..	2·45
	N.A.C.	1	17·80	5·75	12·05	9·09	1·65	1·44	0·31	..	5·69
Total		33	60·73	17·25	43·48	52·08	6·56	7·85	9·08	8·94	19·65
III	M	35	56·78	18·00	38·78	51·74	10·38	8·59	9·90	6·83	16·04
	P	51	18·98	8·71	10·27	16·77	3·10	4·07	3·91	0·12	5·57
	N.Y.D.	2	13·58	11·92	1·66	11·81	2·53	2·84	0·38	..	6·06
Total		88	56·78	18·00	38·78	51·74	10·38	8·59	9·90	6·83	16·04
IV	M	1	31·10	17·63	13·47	43·87	7·57	5·57	6·34	..	24·39
	P	67	21·99	8·67	13·32	18·38	3·36	3·97	4·46	0·10	6·49
Total		68	22·16	8·84	13·32	18·86	3·44	4·00	4·50	0·10	6·82
V	P	26	10·80	4·64	6·16	9·42	2·84	2·01	2·04	0·23	2·30
Total		26	10·80	4·64	6·16	9·42	2·84	2·01	2·04	0·23	2·30
VI	P	2	29·94	9·02	20·92	29·94	6·50	0·85	4·96	..	17·63
	N.Y.D.	1	12·50	1·55	10·95	4·99	3·09	0·94	0·06	0·66	0·24
Total		3	22·79	5·96	16·83	19·71	5·10	0·89	2·95	0·27	10·50
	The per capita receipt and expenditure by Civic Status of the Towns										
	M.C.	2	99·56	46·07	53·49	101·68	7·52	30·89	3·73	0·45	59·09
	M	82	75·14	20·79	54·35	66·12	7·39	11·79	13·12	9·93	23·89
	C.B.	1	57·30	18·94	38·36	53·94	2·62	34·73	5·86	0·01	10·72
	P	150	18·75	8·06	10·69	16·18	3·10	3·69	3·89	0·11	5·39
	N.A.C.	1	17·80	5·75	12·05	9·09	1·65	1·44	0·31	..	5·69
	N.Y.D.	3	13·48	10·96	2·52	11·18	2·58	2·67	0·35	0·06	5·52

NOTE.— (1) The population of these towns for which information is not available is not considered in arriving at the per capita receipt and expenditure.

TABLE 14 (Concld.)

(2) The information is not available for the towns are listed below.

Size Class	Civic Status	Name of Town
1	2	3
III	P	1 Kagaz nagar N.M.
	N.Y.D.	1 Srisailam Project Township Right Flank Colony, (2) Ramachandrapuram (B.H.E.L.) Township.
IV	P	1 Ramagundam.
	N.Y.D.	1 Osmania University, (2) Vijayapuri North.
V	P	1 Yapral.
	N.Y.D.	1 Lalaguda, (2) Sriramsagar Project Township Right Flank Colony, (3) Srisailam Project Township Left Flank Colony, (4) Vijayapuri South.
VI	N.Y.D.	1. Sriramsagar Project Left Flank Colony, (2) Upper Sileru Project Site Camp.

Data are available for 239 towns out of the 252 towns in the State. The population of those towns for which information is not available is not considered in arriving at the per capita receipts and expenditure.

Since the finances of a civic body bear direct relationship to the numerical strength of a community living within its limits and also to some extent depends upon the status of the civic administration body, the data presented in the statement indicate wide variations from town to town. The income of towns varies from Rs. 2,302,543 in case of Hyderabad City to a mere Rs. 117 in case of Kanapaka. With regard to expenditure also, Hyderabad City with Rs. 2,302,543 tops the list and Kanapaka with a expenditure of only Rs. 101 occupies the lowest place.

The per capita receipts in the towns ranges from Rs. 10.80 in Class V towns to Rs. 90.81 in Class 1 towns. Class II towns with per capita receipts of Rs. 60.73 occupy the second rank next to Class 1 towns, while Class III towns take the third rank with per capita receipts of Rs. 56.78. Of the 6 recognised population size Class of towns, the highest per capita receipts through taxes is noticed in Class I towns (Rs. 32.75) followed by Class II towns (Rs. 17.25). The lowest per capita receipts through taxes is Rs. 4.64 in Class V towns. In all the size classes of towns the per capita receipts through all other sources (other than taxes) forms the major component of the per capita receipts.

The per capita expenditure ranges from Rs. 9.42 in Class V towns to Rs. 86.11 in Class I towns. Class II towns with per capita expenditure of Rs. 52.08 occupy the second rank. The relative positions of the different size classes of towns in respect of per capita receipts is maintained in the case of per capita expenditure also. The per capita expenditure on public health and conveniences constitutes about 26%, 19%, 21% and 21% of the total per capita expenditure in Class I, III, IV and V towns and 5% in Class VI towns. The per capita expenditure on public institutions like schools and public libraries forms about 7% of the total expenditure in Class I towns, about 10% in Class III towns, about 17% in Class II towns and a negligible proportion in the towns of other classes.

Statement IV: Civic and Other Amenities, 1979.

This statement consists of 19 columns of which the first 3 refer to serial number, class and name of town and civic administration status. It deals with the facilities provided to the people in urban areas of the State.

Under columns 4 to 7, population, scheduled caste and scheduled tribe population, road length (in Kms.) and system of sewerage have been given. Under columns 8 to 10 number of latrines (i.e., waterborne, service and others) and under column 11, method of disposal of night soil have been furnished. Protected water supply (i.e., source of supply and system of storage with capacity) under columns 12 and 13, fire fighting service under column 14 and number of electric connections (i.e., domestic, industrial, commercial, road lighting points and others) have been shown in column 15 to 19. Definitions of column headings 15 to 19 are as follows:

Domestic:—Supply of energy towards lighting, and fans for domestic purposes in domestic premises, as also poultry farming units upto 100 birds.

Industrial.—Supply of energy for purposes of manufacturing, processing and/or preserving goods for sale, rice mills, oil mills, floor mills, ginning mills, decorticating mills, dal and gram mills, stone crushers, water works and sewerage pumping stations operated by local authorities or Government departments or co-operative house building societies and pumpsets of railways for whatever purpose they may be used.

Commercial.—Supply of energy for lights, fans for non-domestic and commercial purposes.

Road lighting.—Supply of energy for lighting on public roads, streets, thorough fares including parks, markets, car stands, bridges and for traffic signalling.

Others.—Supply of energy to places of worship like churches, temples, mosques, gurudwaras, educational institutions, student hostels, municipal guest houses, travellers' bungalows, circuit houses of the Government, charitable institutions and recognised service institutions. Under col. 7 to specify the system of sewerage the codes given are:

Sewer	: S
Open surface drains	: OSD
Box surface drains	: BSD
Sylk drains	: SD
Cess pool Method	: CD
Pit system	: pt

In col. 11 the various prevalent methods of disposal of night soil are given with the following codes:

Head loads	: HL
Baskets	: B
Wheel barrows	: WB
Septic tank latrines	: ST
Sewerage	: SW

Under col. 12 the codes used to state the source of protected water supply are as follows:

Tubewell water/Hand pump	: TW
Tap Water	: T
Well Water	: W
Tank Water	: TK

In col. 13 codes used for storage of protected water storage are as follows:

Overhead tank	: OHT
Service reservoir	: SR
River infiltration gallory	: IG
Borewell pumping System	: BWP
Pressure tank	: PT

Analytical note on inset tables

Table 15

This table provides information on the average road length per 100 Sq. Kms. of urban area and also for 1,000 urban population by size of Class of towns. These roads may be of different types. The road length includes the length of National and State Highways that fall within the limits of a town and it is presented in Kilometres.

TABLE 15

ROAD LENGTH BY AREA AND POPULATION

Size Class of Town	Per 100 Sq. Kms.			Per 1,000 Population		
	Pucca Road length	Kutcha Road length	Total Road length	Pucca Road length	Kutcha Road length	Total Road length
1	2	3	4	5	6	7
I	*N.A.	N.A.	576·97	N.A.	N.A.	0·67
II	N.A.	N.A.	314·35	N.A.	N.A.	0·83
III	N.A.	N.A.	142·87	N.A.	N.A.	0·81
IV	N.A.	N.A.	110·89	N.A.	N.A.	1·03
V	N.A.	N.A.	104·15	N.A.	N.A.	1·15
VI	N.A.	N.A.	568·14	N.A.	N.A.	2·57
Total	N.A.	N.A.	237·68	N.A.	N.A.	0·76

*N.A. is given due to the non-availability of break up of KR, PR for all towns where available is shown in Statement IV Under Col. 6.

NOTE.—The population and area of Bellampalle (Class III) town for which information is not available, is not considered in arriving road length per 100 Sq. Kms. and per 1,000 population.

Data are available for 251 towns only out of the 252 towns in the state. One town for which information is not available Bellampalle (Class III) is the only town for which information is not available. The break up of road length into pucca and kutcha is not available for some of the towns hence the data could not be furnished under columns 2, 3, 5 and 6 for all size classes of towns.

The average road length per 100 Sq. Kms. of urban space is directly proportional to the population size class of towns with an exception in Class VI towns. The average total road length per 100 Sq. Kms. in the towns ranges from 104.15 Kms. in Class V towns to 576.97 Kms. in Class I towns. Class I, II and IV towns are above the state average road length of 237.68 Kms. per 100 Sq. Kms.

This table also shows that the average road length per 1,000 persons in towns is inversely related to population size. Larger cities and towns tend to have lower averages as compared to smaller towns in this regard. The average total road length per 1,000 population in the towns ranges from 0.67 Kms. in Class I towns to 2.57 Kms. in Class VI towns. All the size classes of towns except Class I are above the State average road length of 0.76 Km. per 1,000 population.

Table 16 (A) below gives the distribution of towns by type of sewerage and size Class of towns.

TABLE 16(A)

DISTRIBUTION OF TOWNS BY TYPE OF SEWERAGE AND SIZE-CLASS OF TOWNS

Type of Sewerage/ drainage	Size Class of Towns					
	I	II	III	IV	V	VI
1	2	3	4	5	6	7
Sewerage	15	8	23	24	5	4
Open Surface drains	20	32	87	66	23	4
Box Surface drains	..	..	..	..	..	..
Sylk drains	1	..	5	5	5	..
Cesspool Method	..	..	..	..	..	..
Pit System	..	..	..	..	2	..

All the 252 towns in the State have some type or other of the system of sewerage/drainage for disposal of waste water. Sewerage system is prevalent in 60 towns constituting 24% of the total towns in the State. Open surface drains system is prevalent in a large number of 179 towns constituting 71% of the total towns. Sylk drains system is present in 11 towns. Pit system is present in only 2 Class V towns.

Table 16 (B)

This table indicates the percentage distribution of latrines by type and size Class of towns.

TABLE 16(B)

LATRINES BY TYPE AND SIZE-CLASS OF TOWNS

Size Class of Towns	Total No. of towns	Percentage distribution of		
		Water-borne latrines	Service latrines	Others
1	2	3	4	5
I	21	43·81	51·88	4·31
II	33	24·49	67·68	7·83
III	91	28·28	60·65	11·07
IV	71	44·69	39·94	15·37
V	31	40·81	53·86	5·33
VI	5	74·81	20·15	5·04
Total	252	37·20	55·99	6·81

NOTE.—Particulars are not available for the following towns:

Size Class	Name of the towns
II	1. Patamata
III	1. Gunadala
V	1. Lalaguda
	2. Lakshettipet
VI	1. Donkarayi

This information is available for all except 5 towns belonging to one each of Class II (Patamata), Class III (Gunadala) and Class VI (Donkarayi) two in Class V (Lalaguda and Lakshettipet). The percentage of water borne latrines to total latrines varies from 24.49 in Class II towns to 44.69 in Class IV towns except Class VI in which it is 74.81%.

The percentage of service latrines to total latrines ranges from 39.94 in Class IV towns to 67.68 in Class II towns except Class VI which has only 20.15. The percentage of other latrines to total latrines ranges from 4.31 in Class I to 15.37 in Class IV towns. The number of latrines in Class I towns constitutes 55.80% of the total 742, 925 latrines in the State. The less percentage of service latrines could be noticed in Class VI towns as 3 out of 5 towns in this Class are project areas.

Table 16 (C)

This table gives the distribution of towns by method of disposal of night soil and size class of towns.

TABLE 16(C)

DISTRIBUTION OF TOWNS BY METHOD OF DISPOSAL OF NIGHT SOIL

Method of Disposal of Night Soil	Size - Class of Towns					
	I	II	III	IV	V	VI
1	2	3	4	5	6	7
HL	..	2	8	5	2	..
B	11	11	33	31	14	1
WB	14	21	49	34	6	..
ST	6	3	10	14	9	3
S	5	1	1	4	1	..
Particulars not available	..	2	1	..	3	1

Particulars not available for the following towns:

Size Class	Name of Town
II	1. Patamata
	2. Rajahmundry NM
III	1. Gunadala
V	1. Lalaguda
	2. Shankarampet
	3. Yapral
VI	1. Donkarayi

In this table an attempt has been made to provide the information for social purpose as the Government has a programme of stopping the practice of removal of night soil as head load and also of minimising the use of human labour in the process of disposal of night soil at various stages.

This information is available for all except 7 towns, one each belonging to Class III (Gunadala) and Class VI (Donkarayi), two in Class II (Patamata and Rajahmundry NM) and three in Class V (Shankarampet, Lalaguda and Yapral). Of the five types of

method of disposal of night soil, bucket and wheel barrows are the most prevalent types in the State. Bucket and wheel barrows types of method of disposal of night soil are present in 84 and 108 towns respectively constituting 33% and 43% respectively of the total towns in the State. Septic tank method is in use in all Classes of towns.

Table 17 (A)

This table gives the distribution of towns by two most common combination of protected water supply by size Class of towns.

TABLE 17(A)

PROTECTED WATER SUPPLY BY SIZE CLASS OF TOWNS

Size Class of Towns	Total No. of Towns	Distribution of Towns by the most Common Source of Protected water Supply			
		TW	T	W	TK
1	2	3	4	5	6
I	21	..	20	..	1
II	33	3	24	5	1
III	91	9	39	27	10
IV	71	10	21	27	7
V	31	2	15	9	3
VI	5	4	1	..	..

NOTE.—Particulars not available for the following towns.

Size Class	Name of the Towns
III	1. Bheemunipatnam
	2. Dowleswaram
	3. Nidadavole
	4. Repalle
	5. Tadepalle
	6. Venkatagiri
IV	1. Parasamba alias Kasibugga
	2. Kondapalem alias Sriramnagar
	3. Machavaram
	4. Razole
	5. Alampur
	6. Kagaznagar
V	1. Bandarulanka
	2. Lalaguda

Protected water supply is available for 238 towns out of total 252 towns in the State and the information is not available for 14 towns i.e., 6 towns in Class III, 6 in Class IV towns and two Class V. Taps and wells are the usual source of protected water supply in the urban areas of the State. Supply of protected water through taps is provided in 120 towns constituting 50% of the total 238 towns. Sixty eight towns forming 29% of the total 238 towns are having water supply through wells.

Table 17 (B)

This table gives the distribution of towns by two most common combination of water storage system by size Class of towns.

TABLE 17(B)

SYSTEM OF STORAGE OF WATER SUPPLY BY SIZE CLASS OF TOWNS

Size Class of Towns	Total No. of Towns	Distribution of Towns by the most common system of storage			
		IG	SR	BWP	OHT
1	2	3	4	5	6
I	21	15	5	..	..
II	33	23	1	3	4
III	91	53	7	11	10
IV	71	37	3	11	8
V	31	8	2	3	7
VI	5	3	..	..	2

NOTE.—Particulars are not available for the following towns.

Size Class	Name of the Town
I	1. Tenali
II	1. Chirala
	2. Kadiri
III	1. Bheemunipatnam
	2. Dowleshwaram
	3. Kovvur
	4. Nidadavole
	5. Repalle
	6. Tadepalle
	7. Chirala Non-Municipal
	8. Vetapalem
	9. Venkatagiri
	10. Bellampalle
IV	1. Palasa
	2. Parasamba alias Kasibugga
	3. Sompeta
	4. Kondapalem alias Sriramnagar
	5. Machavaram
	6. Razole
	7. Kovurpalle
	8. Badvel
	9. Yerraguntla
	10. Alampur
	11. Yellareddy
	12. Kagaznagar
V	1. Gujularega
	2. Kanapaka
	3. Bandarulanka
	4. Dommara Nandyal
	5. Kamalapuram
	6. Madhavaram
	7. Veparala
	8. Gaddi Annaram
	9. Lalaguda
	10. Yapral
	11. Tirupati Non-Municipal

This information is available for 216 out of the 252 towns in the State. Particulars are not available for 36 towns i.e., one town in Class I, 2 towns in Class II, 10 towns in Class III, 12 towns in Class IV and 11 towns in Class V. Infiltration gallery system of water storage is available in 139 towns constituting 64% of the total towns for which information is available. The next important one is over head tank system in 31 towns forming 14% and the third important system is borewell pumping in 28 towns forming 13%.

Table 18 (A)

This table gives the number of towns having and not having the fire fighting service facility by size Class of towns in the state.

TABLE 18 (A)

FIRE FIGHTING SERVICE BY SIZE-CLASS OF TOWNS

Size Class of Towns	Total No. of Towns	Number of towns where service is	
		Available	Not available
1	2	3	4
I	21	20	1
II	33	24	9
III	91	26	65
IV	71	4	67
V	31	1	30
VI	5	..	5
Total	252	75	177

Fire fighting service which has become a dire necessity in urban areas in view of the highly inflammable fuels being used in domestic and industrial purposes, is available in 75 towns only forming 30% of the total number of towns in the State. Fire fighting service is available in all the Class I towns except Secunderabad Cantonment. Twenty four Class II towns, forming 73% of the 33 Class II towns are having this facility and 26 towns forming 29% of the total 91 Class III towns are having this facility. Among the Class IV and V towns, this facility is available only in few towns forming 6% and 3% respectively. None of the 5 Class VI towns have this facility.

Table 18 (B)

This table gives the distribution of the towns not having the fire fighting service, but by the distance from the nearest fire fighting station by size Class of towns in the State.

TABLE 18 (B)

AVAILABILITY OF FIRE - FIGHTING SERVICE AT OTHER PLACE BY TOWNS NOT HAVING IT

Size Class of Towns	Total No. of Towns	Number of towns where fire-fighting services is not available and available at distance of				
		—5 Kms	5 - 10 Kms	10 - 20 Kms	20 Kms +	Total (Cols. 3 - 6)
1	2	3	4	5	6	7
I	21	1	..	..	..	1
II	33	1	2	..	6	9
III	91	2	10	11	42	65
IV	71	3	3	13	48	67
V	31	4	10	2	13	29
VI	5	..	1	..	4	
Total	252	11	26	24	115	176

Fire fighting service is available at distances above 20 Kms. for 113 out of 176 towns which do not have this facility constituting 64%. Fifty two towns forming 29% of the total towns not having this facility, enjoy this amenity at distances of 5-20 Kms. Eleven towns i.e. one Class I (Secunderabad Cantonment), one in Class II (Rajahmundry NM), two in Class III (Chirala Non-Municipal and Fatehnagar) and three in Class IV (Payakaraopet, Balanagar and Kapra) and 4 towns of Class V (Ramanayyapet, Suryaraopet, Moosapet and Tirupati Non-Municipal) are having this facility within distances of 5 Kms.

Table 19

The information for the table with title as towns and their population for which electricity for domestic consumption is not provided is nil.

TABLE 19

TOWNS NOT PROVIDING ELECTRICITY FOR DOMESTIC CONSUMPTION

S.No.	District	Name and status of the Town	Population
1	2	3	4
		NIL	

All the 252 towns in the State are provided electricity for domestic purposes.

Statement IV A: Civic and Other Amenities in Notified Slums, 1979.

This is a new statement on civic and other amenities provided to the people living in notified or recognised slums in Class I and II towns. Since the magnitude of slum is great in respect of Class I and II towns, presentation of data on slums is limited to Class I and II towns only.

This statement has 16 columns. Under columns 3 to 5, name of slum, area of slum and population of slum are given. Under columns 6 and 7 paved roads and system of sewerage are noted. Number of private and community latrines under columns 8 to 11,

method of disposal of night soil and number of tap points under columns 12 and 13 and number of electrification connections (domestic, road lighting and others) under columns 14 and 16 have been furnished.

Analytical note on inset tables

TABLE 20(A)

This table gives the number of towns having slums and total number of slums in such towns. This is compiled for only Class I and II towns in the State.

TABLE 20 (A)

TOWNS HAVING SLUMS

Class of Towns	Total No. of towns	No. of towns having slums	No. of slums
1	2	3	4
I	21	18	659
II	33	26	191
Total	54	44	850

NOTE.—The information in respect of Vijayawada, Secunderabad Cantonment, Bapatla, Malkajgiri, Patamata, Rajahmundry NM and Chilakaluripet towns is not available.

Forty four towns forming 81% of the total towns in Class I and II in the State have slums. One Class I town (Warangal) and 2 Class II towns (Chittoor and Jagtial) have reported no slums. Of the total 850 slums, 78% are in Class I towns and 22% are in Class II towns. This information is not available in respect of Vijayawada, Bapatla and Chilakaluripet municipalities and Malkajgiri, Patamata panchayats and Rajahmundry NM and also Secunderabad Cantonment.

Table 20 (B)

This table provides the proportion of slum population to total population of the town, total area of slums and density in slums. This again is restricted to Class I and II towns only.

TABLE 20 (B)

PROPORTION OF SLUM POPULATION IN TOWNS HAVING SLUM AREAS

Class of Towns	Name of towns	Population of towns	Population of slums	Proportion of slum population to total population of the town	Total area of slums in Sq. Km.	Density in slums per Sq. Km.
1	2	3	4	5	6	7
I	1. Vizianagaram	114,806	15,758	13·73	0·24	65,658
	2. Visakhapatnam	584,166	35,100	6·01	0·45	78,000
	3. Rajahmundry	216,851	4,960	2·29	N.A.	N.A.
	4. Kakinada	226,409	16,862	7·45	0·30	56,207
	5. Eluru	168,154	11,000	6·54	0·11	100,000
	6. Bheemavaram	101,894	3,550	3·48	0·12	29,583
	7. Vijayawada	461,772		Not available		
	8. Machilipatnam	138,530	7,100	5·13	1·64	4,329
	9. Guntur	367,699	32,250	8·77	0·48	67,188
	10. Tenali	119,257	21,300	17·86	1·20	17,750
	11. Nellore	237,065	55,820	23·55	0·61	91,508
	12. Tirupati	115,292	14,662	12·72	0·21	69,819
	13. Cuddapah	103,125	3,448	3·34	2·51	1,374
	14. Proddatur	107,070	700	0·65	0·02	35,000
	15. Anantapur	119,531	30,185	25·25	0·24	125,771
	16. Kurnool	206,362	26,665	12·92	0·29	91,948
	17. Adoni	108,939	2,099	1·93	3·20	656
	18. Hyderabad	2,187,262	341,095	15·59	3·63	93,966
	19. Nizamabad	183,061	12,330	6·74	0·22	56,045
	20. Secunderabad Cantonment	135,994		Not available		
II	1. Srikakulam	68,145	6,030	8·85	0·23	26,217
	2. Anakapalle	73,179	5,966	8·15	0·15	39,773
	3. Tadepalligudem	62,574	15,417	24·64	0·46	33,515
	4. Tanuku	53,618	5,785	10·79	0·18	32,139
	5. Gudivada	80,198	13,636	17·00	0·58	23,510
	6. Narasaraopet	67,032	19,146	28·56	1·40	13,676
	7. Chilakaluripet	61,645		Not available		
	8. Bapatla	55,347		Not available		

PROPORTION OF SLUM POPULATION IN TOWNS HAVING SLUM AREAS—(concld.)

Class of Towns	Name of towns	Population of towns	Population of slums	Proportion of slum population to total population of the town	Total area of slums in Sq. Km.	Density in slums per Sq. Km.
1	2	3	4	5	6	7
	9. Ponnur	50,206	3,544	7·06	0·06	59,067
	10. Ongole	85,302	5,000	5·86	0·19	26,316
	11. Chirala	72,040	8,614	11·96	N.A.	N.A.
	12. Madanapalle	54,938	1,576	2·87	0·08	19,700
	13. Srikalahasti	51,306	2,882	5·62	N.A.	N.A.
	14. Guntakal	84,599	9,176	10·85	0·19	48,295
	15. Hindupur	55,901	7,488	13·40	0·28	26,743
	16. Tadpatri	53,920	1,700	3·15	N.A.	N.A.
	17. Kadiri	52,774	3,550	6·73	0·04	88,750
	18. Dharmavaram	50,969	24,813	48·68	0·71	34,948
	19. Nandyal	88,185	4,236	4·80	0·08	52,950
	20. Yemmiganur	50,701	27,161	53·57	0·58	46,829
	21. Mahbubnagar	87,503	3,171	3·62	N.A.	N.A.
	22. Bodhan	50,807	3,544	6·98	0·08	44,300
	23. Adilabad	53,482	25,000	46·74	0·95	26,316
	24. Karimnagar	86,125	2,500	2·90	0·15	16,667
	25. Jangaon (Godavari Khani)	70,727	N.A.	N.A.	0·56	N.A.
	26. Khammam	98,757	10,344	10·47	3·50	2,955
	27. Kothagudem	94,894	28,413	29·94	1·09	26,067
	28. Nalgonda	62,458	8,000	12·81	N.A.	N.A.
	29. Malkajgiri	65,776		Not available		
	30. Patamata	51,492		Not available		
	31. Rajahmundry NM	51,519		Not available		

NOTE.—The following towns have reported slum areas as 'Nil' in their jurisdiction

Class I : (1) Warangal

II : (1) Chittoor

(2) Jagtial

The percentage of slum population to total population in Cities varies from 0.65 in Proddatur to 25.25 in Anantapur, while in Class II towns this proportion ranges from 2.87 in Madanapalle to 53.57 in Yemmiganur. The highest density of 125.771 persons per Sq. Km. in Anantapur is noticed, while the lowest is 656 persons per Sq. Km. in Adoni.

Table 20 (C)

This table provides the information on the availability of civic services such as paved roads, number of community latrines, tap points and road lighting points in slum areas.

TABLE 20 (C)

AVAILABILITY OF CIVIC SERVICES IN SLUM AREAS

Class of Towns	No. of Towns having slums	No. of slums	No. of Slums having			
			Paved roads	Community Latrines (with number)	Tap points and public hydrants (with number)	Road lighting points (with number)
1	2	3	4	5	6	7
I	18	659	633	349 (159)	546 (2,717)	474 (3,856)
II	26	191	137	119 (262)	175 (1,201)	179 (3,260)

NOTE.—No. of public places are shown in brackets after showing the number of slums having the relevant facility.

The civic amenities provided to the slum dwellers are scanty and needs much improvement.

Table 20 (D)

This table shows the type of sewerage in slum areas.

TABLE 20 (D)

TYPES OF SEWERAGE IN SLUM AREAS

Class of Towns	No. of towns having slums	Total No. of slums	No. of slums having		
			S	OSD	SD
1	2	3	4	5	6
I	18	659	478	196	31
II	26	191	..	97	40
Total	44	850	478	293	71

The predominant Types of sewerage in practice in the slum areas are sewer, open surface drain and side drain. The existence of the rest of the systems is negligible.

Table 20 (E)

This table illustrates the methods of disposal of night soil in slum areas.

TABLE 20 (E)

TYPE OF METHODS OF DISPOSAL OF NIGHT SOIL IN SLUM AREAS

Class of Towns	No. of towns having slums	Total No. of slums	Slums classified by the methods of disposal of night soil					
			HL	B	WB	*S/ST	S	Not Reported
1	2	3	4	5	6	7	8	9
I	18	659	..	8	154	72	384	41
II	26	191	1	9	128	..	..	53

*Separate figures not available under Col. 12 of statement IV-A for Circle VII in Hyderabad Municipal Corporation.

(In Registrar General's Office Lr. No. 18-4-80-SS dated 28-9-87 under Col. 8, the number of Sewerages is given as 456 instead of 384. Here the total of Cols. 4 to 9 is to be tallied with total of slums i.e., Col. 3).

The methods of disposal of night soil by wheel barrows is prevalent in majority of the slums.

Statement V: Medical, Educational, Recreational and Cultural Facilities in Towns, 1979

In this statement, availability of facilities on medical, educational, recreational and cultural aspects with reference to population of 1981 has been detailed in respect of the various towns in the State.

This statement has 20 columns of which the first two refer to serial number and name of the town with Class. Population of town is noted in Col. 3.

Cols. 4 & 5: Medical facilities, etc.

Particulars regarding the different types of medical institutions functioning in the town are indicated with the following codes:

Hospitals	H
Dispensary	D
Health Centre	HC
Family Planning Centre	FC
T.B. Clinic	TB
Nursing Home	NH
Others	O

If there are more than one institutions of any type, the number of such institutions is indicated within brackets, eg: H(2), D(4), NH(3) etc. These institutions are further distinguished by providing the following additional codes depending on the nature of system they adopt.

Ayurvedic	A
Unani	U
Homeopathic	Hom.

In case of allopathic, no separate code is given. The number of beds provided for the inpatients in the medical institutions mentioned in Col. 4 is noted in Col. 5.

Col. 6 to 15: Educational facilities

The number of colleges (of degree level and above) in the town that provide general education in different faculties is indicated using the abbreviations noted below:

Arts only	A
Science only	S
Arts & Science only	AS
Commerce only	C
Arts & Commerce only	AC
Arts, Science and Commerce	ASC
Law	

Abbreviations used in Col. 1 Oare as follows:

Shorthand	SH
Typewriting	Type
Shorthand & Typewriting	Sh. Type
Others	O

The vocational institutions like applied art/painting College, Pharmacy College, B.Ed. College, Teacher's training institutes, Music/Dancing School, Nursing School, etc., are covered under 'Others'.

Primary Schools are those where education is provided upto Class V. Schools upto Class VIII are treated as Junior Secondary or Middle Schools. Schools upto X Class are considered as Secondary or Matriculation. Schools or Colleges upto Class XI or XII are named as Higher Secondary or Junior College (Intermediate).

Information furnished by the Director of Adult Education, Hyderabad is furnished under Col. 15.

If an educational facility is not available in town, the name of the nearest place if in the same district or the name of the nearest district if in the same State or other State and its distance from the town where the facility is available is mentioned.

Col. 16: Number of working women's hostels with number of seats

Data collected from the Mahila Mandals are included in this column.

Col. 17 to 20: Recreational and Cultural facilities

Playgrounds attached to educational institutions, voluntary organisations, etc., do not come within the purview of column 17. The number of stadia built according to standard specifications have been shown under this column.

Touring cinema talkies of purely temporary nature are not entered and only the number of permanent cinema theatres is given in column 18.

Auditoria/Drama and Community halls available the town are shown in Col. 19.

Information supplied by the Director of Public Libraries is noted in column 20. PL and RR are the abbreviations used to denote 'Public Library' and 'Reading Room' respectively.

Analytical note on inset tables

Table 21 (A)

This table gives the particulars relating to types of medical facilities available in all urban areas in the State by size class of towns.

TABLE 21 (A)

TYPE OF MEDICAL FACILITIES BY SIZE—CLASS OF TOWNS

Size-Class of Towns	No. of Towns	Population of towns in each Size-Class	No. of Institutions							
			Hospital	Dispensary	Health Centre	Family Planning Centre	T.B. Clinic	Nursing Home	Others	Total
1	2	3	4	5	6	7	8	9	10	11
I	21	6,338,389	88	313	..	35	11	311	62	820
II	33	2,185,562	55	319	3	8	9	114	26	534
III	91	2,693,696	145	463	2	14	10	173	29	836
IV	71	1,014,934	69	187	9	11	3	60	9	348
V	31	237,625	14	53	2	1	..	7	..	77
VI	5	17,370	3	7	..	..	..	..	..	10
Total	252	12,487,576	374	1,342	16	69	33	665	126	2,625

NOTE.—The following towns have not reported any type of Medical Institutions.

Size Class	Name of the Town
III	1. Qutbullapur
IV	1. Macha Bolaram
V	1. Gajularega
	2. Kanapaka
	3. Moosapet

The total of 2,625 medical institutions of all types in the urban areas of the State are catering to the medical needs of the State urban population of 12,487,576 persons. Of the 374 hospitals in all the urban areas of the State, 143 are located in all the 54 towns in classes I and II, 145 are in 91 Class III towns, 69 are in 71 Class IV towns, 14 are in 31 Class V towns and 3 are in 5 Class VI towns. Out of 252 towns, only 5 towns i.e., one each in Class III (Qutbullapur) and Class IV (Macha Bolaram), 3 towns in Class V (Gajularega, Kanapaka and Moosapet) have none of these medical institutions.

There are 1,342 dispensaries in all the 252 towns in the State further classified as 463 dispensaries in 91 Class III towns, 313 dispensaries in 21 Class I towns and 319 dispensaries in 33 Class II towns. The balance of 247 dispensaries are in other classes of towns. The number of health centres in all the urban areas is only 16. Thirty five of the 68 family planning centres are functioning in Class I towns. Nearly half of the total of 665 nursing homes also are found in Class I towns.

Thus, of the total of 2,625 medical institutions of all types in the urban areas of the State, 820 are in Class I towns, 534 in Class II towns, 836 in Class III towns, 348 in Class IV towns, 77 in Class V towns and only 10 in Class VI towns. Among the different Classes of towns, Classes III, IV and V of towns have relatively more medical facilities than the other Classes of towns, though Class I and II towns may be enjoying better quality services and special facilities.

Table 21 (B)

This table indicates towns which do not have any type of medical facility but obtaining this facility at other places by distance. This is restricted to Class I and II towns only. Such towns do not figure in Andhra Pradesh.

TABLE 21 (B)

USE OF MEDICAL FACILITIES AT OTHER PLACES BY TOWNS NOT HAVING THESE FACILITIES

Size-Class of Town	Total No. of Towns	Number of towns where the medical facility (any) is not available but available at a distance of				
		5 Kms.	5 - 10 Kms.	10 - 20 Kms.	+20 Kms.	Total Cols. 3 to 6
1	2	3	4	5	6	7
I	21	..	..	..	..	..
II	33	..	..	..	..	..
III	91	..	..	..	1	1
IV	71	1	..	..	..	1
V	31	1	1	1	..	3
VI	5	..	..	..	..	..
Total	252	2	1	1	1	5

Table 21 (C)

The table gives the distribution of beds for in-patients in the medical institutions per 1,000 urban population by size Class of towns.

TABLE 21 (C)

NO. OF BEDS IN MEDICAL INSTITUTIONS

Size Class of Towns	No. of Towns	No. of beds per 1,000 Population
1	2	3
I	21	3
II	33	4
III	91	3
IV	71	3
V	31	1
VI	5	1
Total	252	3

On an average there are 3 beds for every 1,000 urban population in the State. The bed-population ratio ranges from 1 in Class V and VI towns to 4 in Class II towns. In Class I town this ratio is 3 per 1,000 population.

Table 22 (A)

This table reveals the educational facilities upto Higher Secondary/Junior College level by size Class of towns per 1,000 urban population.

TABLE 22 (A)

SCHOOLS PER 1,000 POPULATION

Size - Class of Towns	No. of Towns	Number Per 1,000 Population			
		Higher Sec./ Inter/ PUC/ Junior College	Secondary/Matriculation	Junior Secondary and Middle	Primary
1	2	3	4	5	6
I	21	0·02	0·09	0·15	0·30
II	33	0·02	0·08	0·12	0·29
III	91	0·03	0·09	0·15	0·39
IV	71	0·05	0·12	0·17	0·42
V	31	0·03	0·14	0·24	0·47
VI	5	..	0·23	0·35	0·58
Total	252	0·02	0·09	0·15	0·33

The average number of Higher Secondary or Junior Colleges per 1,000 urban population in the State is less than one. Class III, IV and V towns have more than the State index. Class VI towns do not have this facility.

Regarding Matriculation or Secondary Schools, the average number is less than one. This facility is relatively better in Class VI towns than in other Classes of towns. This is because the Class VI towns in Andhra Pradesh are project areas where limited number of people live and are selective.

As far as Junior Secondary or Middle Schools are concerned, the average number in these Schools also is less than one.

In case of Primary Schools also the State average is less than one. Class III, IV, V and VI towns are having more than the State average index. Better facilities are noticed upto Secondary/Matriculation level in Class V towns than in other Classes of towns.

Table 22 (B)

This table provides the information on Adult Literacy centres by size Class of towns.

TABLE 22 (B)

ADULT LITERACY CENTRES

Size Class of Towns	No. of Towns	No. of towns having adult Literacy Centres
1	2	3
I	21	9
II	33	9
III	91	23
IV	71	11
V	31	7
VI	5	..
Total	252	59

Fifty nine out of 252 towns in the State have adult literacy centres of which 23 towns belong to Class III, 11 towns to Class IV, 9 towns each to Class I and II and 7 towns to Class V.

Table 23

This table furnishes the distribution of working women's hostels, stadia, cinema halls, auditoria and public libraries by size Class of towns.

TABLE 23

DISTRIBUTION OF WOMEN'S HOSTELS, STADIA, CINEMA, AUDITORIA/DRAMA/COMMUNITY HALLS AND PUBLIC LIBRARIES BY SIZE—CLASS OF TOWNS

Size Class of towns	Total No. of towns	No. of towns having				
		Working Women's Hostels (No)	Stadia (No.)	Cinemas (No.)	Auditoria, etc. (No.)	Public Libraries (No.)
1	2	3	4	5	6	7
I	21	1 (3)	11 (13)	21 (337)	19 (151)	21 (96)
II	33	..	4 (4)	32 (175)	25 (61)	32 (42)
III	91	..	3 (3)	88 (149)	42 (49)	86 (90)
IV	71	1 (1)	1 (1)	67 (134)	21 (29)	65 (69)
V	31	..	..	19 (22)	7 (8)	19 (20)
VI	5	..	..	1 (1)	2 (2)	1 (1)
Total	252	2 (4)	19 (21)	228 (818)	116 (300)	224 (318)

NOTE.—Number of public places are shown in brackets after showing the number of towns having the relevant facility.

The working women's hostels are seen only in 2 towns, one each in Class I town and Class IV towns. Nineteen out of 252 towns in the State have stadia. In all, there are 21 stadia in the State of which 13 stadia are situated in 11 Class I towns, 4 stadia in 4 Class II towns, 3 stadia in 3 Class III towns and one in a Class V town.

Except 24 towns (one town in Class II, 3 towns in Class III, 4 towns in Class IV, 12 towns in Class V and 4 towns in Class VI), all the towns in the State have cinema theatres. Hyderabad city has the highest number of cinema theatres. The other cities having a large number of cinema theatres are Vijayawada with 30 theatres and Vishakhapatnam with 24 theatres.

Only 116 towns out of 252 towns in the State have reported the existence of auditoria. Nineteen out of 21 cities in Class I and 25 towns out of 33 in Class II possess auditoria.

Public libraries are established in almost all the towns in the State except in 28 towns. All towns in Class I and with an exception of one town (Rajahmundry NM) in Class II category have public libraries. Ninety four per cent of Class III towns and 91% of Class IV towns are benefited with this facility.

Statement VI: Trade, Commerce, Industry and Banking, 1979

Data on trade, commerce, industry and banking facilities available in each town are given in this statement. The statement has 14 columns of which the first two are for serial number and class and name of town. The names of three most important commodities imported to the town either for local consumption or for export in the same or modified form come under columns 3 to 5. The names of three most important commodities exported from the town based on the estimated value or volume of transactions figure under columns 6 to 8 and the names of three most important commodities manufactured in the town based on the volume of total output of the commodities are shown under columns 9 to 11. Number of banks both nationalised and scheduled in each town in column 12, number of agricultural credit societies of different types (service, multipurpose, agricultural produce, marketing co-operative societies) in column 13 and number of non-agricultural credit societies such as consumers co-operative societies, industrial co-operatives, housebuilding co-operatives, employees co-operatives, fishermen's co-operatives and the like which provide credit for non-agricultural purposes are included in column 14.

Analytical Note On Inset Tables

Table 24 (A)

The data relating to the first important commodity manufactured in all towns of the State by size class of towns and industrial category have been presented in the table. The codes specified in the National Industrial Classification, 1970 (as adopted by the office of the Registrar General, India for the 1971 Census) have been made use of in tabulating the data.

TABLE : 24(A)

IMPORTANT COMMODITIES MANUFACTURED BY SIZE-CLASS OF TOWNS AND INDUSTRIAL CATEGORY (FIRST IMPORTANT COMMODITY)

Industrial Category		Name of Commodity	Size Class of Towns					
			I	II	III	IV	V	VI
1		2	3	4	5	6	7	8
Division 2			12	25	58	48	17	1
Major Group	20		3	9	23	16	2	1
Minor Group	202	Grapes	..	..	1	2	..	1
	203	Dry fish	..	1	..	..	..	..
	204		2	4	16	7	2	..
		(i) Rice	2	3	11	7	1	..
		(ii) Dall	..	1	1	..	..	..
		(iii) Tamarind	..	..	2	..	..	..
		(iv) Redgram	..	..	2	..	..	..
		(v) Turmeric	..	..	..	..	1	..
	205	Bread	..	..	..	1	..	..
	206	Sugar	1	3	4	2	..	..
	207	Jaggrey	..	..	2	4	..	..
	209	Confectionery	..	1	..	..	..	..
Major Group	21		4	8	15	17	5	..
Minor Group	210	Vanaspathi	1	..	..	..	..	..
	211		3	6	12	12	1	..
		(i) Groundnut Oil	3	5	11	9	..	..
		(ii) Castor	..	1	..	..	..	..
		(iii) Solvent Oil	..	..	1	..	..	..
		(iv) Oil	..	..	..	2	1	..
		(v) Coconut Oil	..	..	..	1	..	..
	212	Tea powder	..	..	..	..	1	..
	214	Cashewnuts	..	..	..	2	..	..
	216	Poultry Feed	..	..	..	1	..	..

TABLE : 24(A)—*Contd.*

Industrial Category		Name of Commodity	Size Class of Towns					
			I	II	III	IV	V	VI
1		2	3	4	5	6	7	8
Minor Group	219		..	2	3	2	3	..
		(i) Nut Powder	..	1	..	..	..	..
		(ii) Chillies	..	1	..	..	..	..
		(iii) Sago	..	..	1	..	..	..
		(iv) Betal leaves	..	..	1	..	..	..
		(v) Paddy	..	..	1	..	2	..
		(vi) Coconuts	..	..	..	2	..	..
		(vii) Groundnut	..	..	..	..	1	..
Major Group	22		..	2	2	2	2	..
Minor Group	223	Alcohol	..	..	1	..	..	..
	226	Beedies	..	2	1	2	2	..
Major Group	23		1	4	9	4	7	..
Minor Group	230	Cotton	..	1	..	..	..	..
	231		..	2	..	1	..	..
		(i) Yarn	..	2	..	..	..	..
		(ii) Tassor Cloth	..	..	..	1	..	..
	235	Handloom Cloth	1	1	9	3	7	..
Major Group	24		..	1	4	..	..	..
Minor Group	245	Silk Sarees	..	1	4	..	..	..
Major Group	25		3	..	2	1	..	..
Minor Group	250	Jute	..	..	1	..	..	..
	253	Jute Ropes	1	..	..	..	..	..
	259	Gunnies	2	..	1	1	..	..
Major Group	26		..	..	3	2	..	..
Minor Group	261	Spindle Tape	..	..	1	..	..	..
	262	Lace	..	..	1	..	..	..
	263	Carpets	..	..	..	1	..	..
	268		..	..	1	1	..	..
		(i) Coir product	..	..	1	..	..	..
		(ii) Mats	..	..	..	1	..	..
Major Group	27		..	1	..	3	1	..
Minor Group	276	Wooden Furniture	..	1	..	2	..	..
	279	Toys	..	..	..	1	1	..
Major Group	28		..	..	..	2	..	..
Minor Group	280	Paper	..	..	..	1	..	..
	283	Straw Boards	..	..	..	1	..	..
Major Group	29		1	..	..	1	..	..
Minor Group	290		1	..	..	1	..	..
		(i) Tanned Leather	1	..	..	..	..	..
		(ii) Skin	..	..	..	1	..	..
Division 3			9	7	27	17	8	..
Major Group	31		..	3	5	4	..	..
Minor Group	311		..	..	2	..	..	..
		(i) Super Phosphate	..	..	1	..	..	..
		(ii) Fertilizer	..	..	1	..	..	..

TABLE : 24(A)—*Contd.*

Industrial Category		Name of Commodity	Size Class of Towns					
			I	II	III	IV	V	VI
1		2	3	4	5	6	7	8
Minor Group	313	Drugs & Pharmaceuticals	..	..	2	..	1	..
	314		..	..	2	1	..	..
		(i) Sheekai	..	..	1	..	..	..
		(ii) Agarbathi	..	..	1	..	..	..
		(iii) Sandalwood Oil	..	..	..	1	..	..
	315	Cotton Seed Oil	..	..	1	..	..	..
	317	Matches	..	2	..	3	..	..
	319	Chemicals	..	1	..	..	..	..
Major Group	32		1	..	10	5	3	..
Minor Group	320		1	..	4	..	2	..
		(i) Crucibles	1	..	..	..	..	..
		(ii) Mangalore Tiles	..	..	4	..	2	..
	322	Potteries	..	..	..	1	..	..
	323		..	..	1	2	..	..
		(i) Ceramics	..	..	1	..	..	..
		(ii) Jars	..	..	..	2	..	..
	324		..	..	3	1	1	..
		(i) Cement	..	..	3	1	..	..
		(ii) Lime	..	..	..	..	1	..
	326	Polished Stones	..	..	..	1	..	..
	328	Asbestos	..	..	1	..	..	..
	329	Slates	..	..	1	..	..	..
Major Group	33		..	..	1	1	..	..
Minor Group	332		...	...	1	1	..	..
		(i) Ferro Silican	..	..	1	..	..	..
		(ii) Ferro Chrome	..	..	..	1	..	..
Major Group	34		3	3	5	4	1	..
Minor Group	340	Trunk Boxes	..	..	..	..	1	..
	341	Zink Buckets & Pots	1	..	..	..	..	..
	342		..	2	2	1	..	..
		(i) Almyrahs	..	1	..	..	..	..
		(ii) Furniture	..	1	2	2	..	..
	345		1	1	1	2	..	..
		(i) Aluminium Utensils	2	1	..	1	..	..
		(ii) Stainless Steel Utensils	..	..	1	1	..	..
	349	Iron Articles	..	..	2	..	..	..
Major Group	35		..	..	..	1	1	..
Minor Group	350	Agricultural Implements	..	..	..	..	1	..
	355	Refrigerators	..	..	..	1	..	..
Major Group	36		2	1	2	1	1	..
Minor Group	360	Turbo generators	..	..	1	..	..	..
	361	Electrical Wire	..	..	..	..	1	..
	362		2	..	..	..	..	..
		(i) Nippo Cells	1	..	..	..	..	..
		(ii) Batteries	1	1	..	..	..	..
	363	Fans	..	..	1	..	..	..
	364	T.V. Sets	..	..	..	1	..	..

TABLE : 24(A)—*Contd.*

Industrial Category		Name of Commodity	Size Class of Towns					
			I	II	III	IV	V	VI
1		2	3	4	5	6	7	8
Major Group	37		2	..	1	..	1	..
Minor Group	370	Ships	1	..	..	..	..	..
	374	..	1	..	..	..	1	..
		(i) Motor Spare Parts	..	..	..	..	1	..
		(ii) Auto Parts	1	..	..	..	..	..
	379	Tractor Trailors	..	..	1	..	..	..
Major Group	38		1	..	1	..	..	..
Minor Group	380	Ampules	..	..	1	..	..	..
	389	Human Hair	1	..	..	..	..	..
		Total	21	32	85	65	25	1

NOTE.—The information under column 2 is not available for the following towns.

Class		Name of Town
1		2
II	(1)	Jangaon (Godavari Khani)
III	(1)	Tirumala
	(2)	Gooty
	(3)	Srisailam Project Township Right Flank Colony
	(4)	Bellampalle
	(5)	Bhainsa
	(6)	Mandamarri
IV	(1)	Renigunta
	(2)	Yellareddy
	(3)	Asifabad
	(4)	Ramagundam
	(5)	Vijayapuri North
	(6)	Osmania University
V	(1)	Vijayapuri South
	(2)	Srisailam Project Township Left Flank Colony
	(3)	Gaddi Annaram
	(4)	Sriramsagar (Pochampad) Project Township Right Flank Colony
	(5)	Lakshettipet
	(6)	Lalaguda
VI	(1)	Upper Sileru Project Site Camp
	(2)	Donkarayi
	(3)	Sriramsagar (Pochampad) Project Township Left Flank Colony
	(4)	Mothugudem.

Twenty three towns out of the total number of 252 towns in the State have not reported any commodity as the most important item of manufacture and these are classified as belonging to—one in Class II, 6 in Class III, 6 in each of Class IV and Class V and 4 in Class VI towns. Edible oil has been reported by the largest number of towns as the first most important commodity manufactured, followed by handloom cloth. Of the 21 Class I cities in the State, 3 cities have reported the manufacture of edible oils, 3 of jute ropes and gunnies, 2 of rice products, 2 of batteries and battery cells and one each of sugar, vanaspathi, handloom cloth, tanned leather, crucibles, zinc buckets and pots, aluminium utensils, ships, autoparts and human hair and 2 of aluminium utensils.

Seven towns comprising 2 each in Class II, IV and V and one in Class III have reported manufacture of beedies, while 6 towns (2 in Class III and 4 in Class IV) have reported manufacture of jaggery. Manufacture of silk sarees, matches, cement and lime each account for 5 towns and almirahs and furniture for 6 towns while 4 towns manufacture gunnies.

Table 24 (B)

This table relates to the second important commodity manufactured in all towns of the State by size Class of towns and industrial category.

TABLE 24(B)

IMPORTANT COMMODITIES MANUFACTURED BY SIZE-CLASS OF TOWNS AND INDUSTRIAL CATEGORY (SECOND IMPORTANT COMMODITY)

Industrial Category		Name of Commodity	Size Class of Towns					
			I	II	III	IV	V	VI
1		2	3	4	5	6	7	8
Division	2		13	19	62	44	19	1
Major Group	20		3	5	25	17	7	..
Minor Group	203		1	..	1	1	..	..
		(i) Processed Prawns	1	..	..	..	..	..
		(ii) Fish	..	..	1	1	..	..
	204		..	3	16	13	7	..
		(i) Redgram	..	1	..	..	..	..
		(ii) Rice	..	1	10	5	1	..
		(iii) Maize	..	1	..	..	..	..
		(iv) Chillies	..	..	3	2	1	..
		(v) Pulses	..	..	1	..	..	..
		(vi) Tamarind	..	..	..	1	..	..
		(vii) Phutanas	..	..	..	1	..	..
		(viii) Pippalamodi	..	..	..	..	1	..
		(ix) Wheat	..	..	..	..	1	..
		(x) Paddy	..	..	..	..	1	..
		(xi) Rice Bran	..	..	1	..	..	..
		(xii) Ragi	..	..	..	2	..	..
		(xiii) Dall	..	..	1	1	1	..
		(xiv) Turmeric	..	..	..	1	..	..
	205	Bread	..	..	..	1	..	..
	206	Sugar	..	..	4	1	..	..
	207		1	2	4	1	..	..
		(i) Gur	1	..	..	..	..	..
		(ii) Jaggery	..	2	4	1	..	..
	208	Salt	1	..	..	..	..	..
Major Group	21		5	8	17	8	2	..
Minor Group	211		2	4	13	3	2	..
		(i) Groundnut Oil	2	3	9	1	2	..
		(ii) Gingili Oil	..	..	2	..	..	..
		(iii) Solvent Oil	..	..	1	..	..	..
		(iv) Coconut Oil	..	..	..	1	..	..
		(v) Castor Oil	..	..	..	1	..	..
		(vi) Oil	..	..	1	..	..	..
	213	Coffee Powder	..	1	..	..	..	..
	215	Ice	..	..	..	1	..	..
	216	Poultry Feed	..	..	..	1	..	..
	219		3	3	4	3	..	..
		(i) Boiled Rice	1	1	1	1	..	..
		(ii) Wheat Products	1	..	..	..	..	..
		(iii) Turmeric Powder	1	..	..	..	..	..

TABLE : 24(B)—*Contd.*

Industrial Category		Name of Commodity	Size Class of Towns					
			I	II	III	IV	V	VI
1		2	3	4	5	6	7	8
		(iv) Poultry	..	1	..	..	..	..
		(v) Groundnut	..	1	1	..	..	..
		(vi) Honey	..	..	1	..	..	..
		(vii) Betal Leaves	..	..	1	..	..	..
		(viii) Coconut	..	..	..	1	..	..
		(ix) Eggs	..	..	..	1	..	..
Major Group	22		..	1	7	2	1	1
Minor Group	223	Alcohol	..	1	..	..	..	1
	224		..	..	1	..	1	..
		(i) Aerated Water	..	..	1	..	..	..
		(ii) Cool drinks	..	..	..	..	1	..
	226	Beedies	..	..	5	2	..	..
	228	Snuff	..	..	1	..	..	..
Major Group	23		2	3	8	11	4	..
Minor Group	230	Cotton Seeds	1	..	..	..	..	..
	231	Yarn	1	1	..	1	..	..
	235	Handloom Cloth	..	2	7	10	4	..
	239	Bandage Cloth	..	..	1	..	..	..
Major Group	24		..	1	..	..	1	..
Minor Group	240	Wool	..	1	..	..	..	..
	241	Woollen Blankets	..	..	..	..	1	..
Major Group	25		..	..	1	3	2	..
Minor Group	250	Jute	..	..	1	2	2	..
	253	Jute ropes	..	..	..	1	..	..
Major Group	26		..	1	2	1	..	..
Minor Group	263	Bedsheets	..	..	1	..	..	..
	264	Banians	..	1	..	..	..	..
	268		..	..	1	1	..	..
		(i) Mats	..	..	..	1	..	..
		(ii) Coir Products	..	..	1	..	..	..
Major Group	27		1	..	..	1	1	..
Minor Group	276	Wooden Furniture	..	..	..	1	..	..
	279		1	..	..	..	1	..
		(i) Wooden Toys	1	..	..	..	..	..
		(ii) Baskets	..	..	..	..	1	..
Major Group	28		2	..	1	..	..	..
Minor Group	280		2	..	1	..	..	..
		(i) Card Board	1	..	..	..	..	..
		(ii) Paper	1	..	1	..	..	..
Major Group	29		..	..	1	1	1	..
Minor Group	291	Leather shoes	..	..	1	1	1	..

TABLE : 24(B)—*Contd.*

Industrial Category		Name of Commodity	Size Class of Towns					
			I	II	III	IV	V	VI
1		2	3	4	5	6	7	8
Division	3		8	11	19	14	5	..
Major Group	30		1	2	2	1	..	..
Minor Group	303		..	1	2	1	..	..
		(i) Plastic bags	..	1	1	1	..	..
		(ii) Polythene pipes	..	..	1	..	..	..
	304	Petrol	1	..	..	..	..	..
	309	Charcoal	..	1	..	..	..	..
Major Group	31		1	1	5	3	..	..
Minor Group	310		..	..	1	1	..	..
		(i) Barytes	..	..	1	..	..	..
		(ii) Camphor	..	..	..	1	..	..
	311	Fertilizers	..	..	1	..	..	..
	313	Synthetic drugs	1	..	1	..	..	..
	314		..	..	1	2	..	..
		(i) Bar Soaps	..	..	..	1	..	..
		(ii) Agarbathies	..	..	1	..	..	..
		(iii) Soaps	..	..	..	1	..	..
	315	Cotton Seed Oil	..	1	..	..	..	..
	317	Match Boxes	..	..	1	..	..	..
Major Group	32		2	1	6	4	2	..
Minor Group	320		..	..	1	..	2	..
		(i) Bricks	..	..	..	..	2	..
		(ii) Tiles	..	..	1	..	..	..
	321		1	..	1	..	..	..
		(i) Glass	..	..	1	..	..	..
		(ii) Bottles	1	..	..	..	..	..
	323		..	1	1	1	..	..
		(i) Porcelain Jars	..	1	..	..	..	..
		(ii) Sanitary Pipes	..	..	1	..	..	..
		(iii) Ceramic Articles	..	..	..	1	..	..
	326		..	..	3	2	..	..
		(i) Polished Stones	..	..	3	1	..	..
		(ii) Marble Stones (Polished)	..	..	..	1	..	..
	328		1	..	..	1	..	..
		(i) Mosaic Tiles	1	..	..	..	..	..
		(ii) Cement Pipes	..	..	..	1	..	..
Major Group	33		1	..	..	2	1	..
Minor Group	330	Rolling Shutters	1	..	..	1	1	..
	332	Ferro Silican	..	..	..	1	..	..
Major Group	34		..	4	3	..	1	..
Minor Group	345		..	3	2	..	1	..
		(i) Aluminium Utensils	..	2	1	..	..	..
		(ii) Brass Vessels	..	1	..	..	..	..
		(iii) Aluminium Glass	..	..	1	..	..	..
		(iv) Copper Utensils	..	..	..	..	1	..
	349	Iron Articles	..	1	1	..	..	..

TABLE 24(B)—*Contd.*

Industrial Category		Name of Commodity	Size Class of Towns					
			I	II	III	IV	V	VI
1		2	3	4	5	6	7	8
Major Group	35		2	1	2	2	1	..
Minor Group	350	Sprayers and Dusters	..	..	..	..	1	..
	351	Rigs	..	..	..	1	..	..
	352	Engines	..	1	..	..	..	..
	355	Refrigerators	1	..	..	..	..	..
	356	Compressors	..	..	1	..	..	..
	357	Bolts & Nuts	..	..	1	1	..	..
	359	Gas Stoves	1	..	..	..	..	..
Major Group	36		1	1	..	1	..	..
Minor Group	361	Cables	..	1	..	..	..	..
	363	(i) A.A.C. & ACSR Conductors	1	..	..	..	..	..
		(ii) Fans	..	..	..	1	..	..
Major Group	37		..	1	1	1	..	..
Minor Group	370	Boats	..	..	1	..	..	..
	375	Scooters	..	..	..	1	..	..
	379	Trailors	..	1	..	..	..	..
		Total	21	30	81	58	24	1

NOTE.—The information under column 2 is not available for the following towns.

Class	Name of the Town
1	2
II	1. Bapatla
	2. Adilabad
	3. Jangaon (Godavari Khani)
III	1. Mandapeta
	2. Pithapuram
	3. Tirumala
	4. Gooty
	5. Srisailam Project township Right Flank Colony
	6. Bellampalle
	7. Bhainsa
	8. Mancheriyal
	9. Palwancha
	10. Alwal
IV	1. Phirangipuram
	2. Singarayakonda
	3. Kovurpalle
	4. Renigunta
	5. Penukonda
	6. Bugganipalle
	7. Yellareddy
	8. Asifabad
	9. Manthani
	10. Ramagundam
	11. Madhira
	12. Vijayapuri North
	13. Osmania University

Class	Name of the Town
1	2
V	1. Suryaraopet
	2. Vijayapuri South
	3. Srisailam Project township Left Flank Colony
	4. Gaddi Annaram
	5. Sriramsagar (Pochampad) Project Township Right Flank Colony
	6. Lakshettipet
	7. Lalaguda
VI	1. Upper Sileru Project Site Camp
	2. Donkarayi
	3. Sriramsagar (Pochampad) Project township Left Flank Colony
	4. Mothugudem.

The following pattern is noticed for the second most important commodity manufactured. The manufacture of edible oils and of handloom cloth account for 24 and 23 towns respectively. Thirty seven towns (3 towns in Class II, 10 in Class III, 13 in Class IV, 7 in Class V and 4 in Class VI) have not reported any commodity as their second most important item of manufacture. Of the 21 Class I cities in the State 2 cities have reported the manufacture of edible oils, while the remaining cities are concerned with one important item each of manufacture of processed prawns, gur, salt, boiled rice, wheat products, turmeric powder, cotton seeds, yarn, wooden toys, cardboard paper, petrol, synthetic drugs, glass bottles, mosaic tiles, rolling shutters, refrigerators, Gas Stoves, fans and AAC and ACSR conductors. Seven towns of which 2 Class II, 4 Class III and one Class IV towns have reported the manufacture of jaggery. Five towns of Class III and 2 towns of Class IV, in all 7 towns have reported the manufacture of beedies as their second important commodity, while the manufacture of polished stones was reported by 5 towns of which 3 belong to Class III and 2 to Class IV. Six towns (3 towns of Class II, two of Class III and one Class V) have reported the manufacture of aluminium, brass and copper utensils.

Table 24 (C)

This table reveals the third most important commodity manufactured in different towns of the State by size Class of towns and industrial category.

TABLE 24(C)

IMPORTANT COMMODITIES MANUFACTURED BY SIZE CLASS OF TOWNS AND INDUSTRIAL CATEGORY (THIRD IMPORTANT COMMODITY)

Industrial Category	Name of commodity	Size Class of Towns					
		I	II	III	IV	V	VI
1	2	3	4	5	6	7	8
Division 2		9	21	41	35	15	1
Major Group 20		5	5	19	13	3	..
Minor Group 202		..	..	..	2	2	..
	(i) Mangoes	..	..	..	2	..	..
	(ii) Vegetables	..	..	..	..	1	..
204		4	3	13	8	1	..
	(i) Rice	4	1	2	..	..	..
	(ii) Pulses	..	2	..	1	..	..
	(iii) Gingelly Seeds	..	..	1	..	..	..
	(iv) Paddy	..	..	1	..	1	..
	(v) Bengalgram	..	..	1	..	..	..
	(vi) Redgram	..	..	1	..	..	..
	(vii) Flour	..	..	2	..	..	..
	(viii) Turmeric	..	..	2	..	..	..
	(ix) Wheat	..	..	1	..	..	..
	(x) Bajra	..	..	1	..	..	..
	(xi) Ragi	..	..	..	1	..	..

TABLE: 24(C)—*Contd.*

Industrial Category		Name of Commodity	Size Class of Towns					
			I	II	III	IV	V	VI
1		2	3	4	5	6	7	8
		(xii) Horsegram	..	..	..	1	..	..
		(xiii) Rice	..	..	..	3	..	..
		(xiv) Groundnut	..	..	1	2	..	..
	205	Biscuits	1	..	..	..	..	..
	206	Sugar	..	1	1	2	..	..
	207		..	1	5	1	..	..
		(i) Jaggery	..	1	2	1	..	..
		(ii) White (Sugar Product)	..	..	1	..	..	..
		(iii) Sugarcane	..	..	2	..	..	..
Major Group	21		1	9	11	7	2	1
Minor Group	211		..	8	9	3	1	..
		(i) Oils	..	3	4	1	..	..
		(ii) Edible Oil	..	1	..	..	..	..
		(iii) Castor Oil	..	1	..	1	..	..
		(iv) Groundnut Oil	..	3	4	1	1	..
		(v) Coconut Oil	..	..	1	..	..	..
	213		..	1	1	..	..	..
		(i) Chikori	..	1	..	..	..	..
		(ii) Coffee Powder	..	..	1	..	..	..
	215	Ice	..	..	1	1	..	..
	217		..	..	..	1	1	..
		(i) Oil Cake	..	..	..	..	1	..
		(ii) Groundnut Cake	..	..	..	1	..	..
	219		1	..	..	2	..	..
		(i) Processed Arecanuts	..	..	..	1	..	..
		(ii) Nut Powder	..	..	..	1	..	..
		(iii) Boiled Rice	1	..	..	..	..	..
Major Group	22		..	2	3	4	2	..
Minor Group	221	Beer	..	..	1	1	..	..
	224	Fruit Juice	..	..	..	1	..	..
	225	Tobacco	..	..	1	..	..	..
	226		..	1	..	2	1	..
		(i) Beedies	..	1	..	2	..	..
		(ii) Adda leaves	..	..	..	..	1	..
	227	Cigarette Tapes	..	1	1	..	..	..
	228	B.B. Zarda	..	..	..	..	1	..
Major Group	23		1	3	4	1	4	..
Minor Group	230	Cotton	..	1	..	..	..	..
	231	Yarn	..	1	..	..	..	..
	235		1	1	4	1	4	..
		(i) Handloom Cloth	1	1	4	..	..	..
		(ii) Cloth	..	..	..	1	2	..
		(iii) Sarees	..	..	..	..	1	..
		(iv) Dhotics	..	..	..	..	1	..
Major Group	24		..	..	1	..	..	..
Minor Group	242	Blankets	..	..	1	..	..	..

TABLE: 24(C)—*Contd.*

Industrial Category		Name of Commodity	Size Class of Towns					
			I	II	III	IV	V	VI
1		2	3	4	5	6	7	8
Major Group	25		..	..	1	2	..	..
Minor Group	250	Jute	..	..	1	2	..	..
Major Group	26		1	2	1	4	..	..
Minor Group	261	Cotton thread	..	..	..	1	..	..
	263	Carpets	1	..	..	..	..	..
	264		..	2	..	1	..	..
		(i) Knitting Garments	..	1	..	..	..	..
		(ii) Garments	..	1	..	..	..	..
		(iii) Hosiery	..	..	..	1	..	..
	268	Coir Ropes	..	..	1	1	..	..
	269	Bed Quielts	..	..	..	1	..	..
Major Group	27		..	..	..	3	2	..
Minor Group	276	Wooden furniture	..	..	..	..	2	..
	277	Bamboo Industry	..	..	..	3	..	..
Major Group	28		..	..	..	..	1	..
Minor Group	288	Book Binding	..	..	..	..	1	..
Major Group	29		1	..	1	1	1	..
Minor Group	290		1	..	..	..	1	..
		(i) Leather Tanning	1	..	..	..	..	..
		(ii) Hides & Skins	..	..	..	..	1	..
	291		..	..	1	1	..	..
		(i) Chappals	..	..	1	..	..	..
		(ii) Foot Wear	..	..	..	1	..	..
Division 3			12	7	27	12	6	..
Major Group	30		1	..	..	..	..	..
Minor Group	305	Petrolium Products	1	..	..	..	..	..
Major Group	31		2	1	7	..	..	..
Minor Group	311		1	..	1	..	..	..
		(i) Fertilizers	1	..	..	..	..	..
		(ii) Chlorine & Ammonium-Sulphate	..	..	1	..	..	..
	314		..	1	8	..	..	..
		(i) Tooth Powder	..	..	8	..	..	..
		(ii) Candles	..	..	1	..	..	..
		(iii) Soaps	..	1	..	..	..	..
	316		1	..	1	..	..	..
		(i) Polythene Bags	1	..	..	..	..	..
		(ii) Caustic Rayon	..	..	1	..	..	..
	317	Matches	..	..	3	..	..	..
Major Group	32		2	1	8	3	4	..
Minor Group	320		..	1	2	3	1	..
		(i) Bricks	..	1	1	2	1	..
		(ii) Tiles	..	..	1	1	..	..
	322	Pottery	..	..	..	..	1	..

TABLE : 24(C)—*Contd.*

Industrial Category		Name of Commodity	Size-Class of Towns					
			I	II	III	IV	V	VI
1		2	3	4	5	6	7	8
	323		..	..	2	..	..	..
		(i) Ceramic Jars	..	..	1	..	..	..
		(ii) Crucibles	..	..	1	..	..	..
	324		1	..	2	..	..	..
		(i) Lime	..	..	2	..	..	..
		(ii) Cement	1	..	..	..	..	..
	326	Polished Stones	..	..	1	..	1	..
	328		1	..	1	..	1	..
		(i) A.C.C. Sheets	1	..	..	..	..	..
		(ii) Cement Pipes	..	..	1	..	..	..
		(iii) Sanitary Pipes	..	..	..	..	1	..
Major Group	33		1	1	2	1	1	..
	330	Precision Ballbearings	..	1	..	..	..	..
Minor Group	332	Ferro Manganese	..	..	..	1	..	..
	334		..	..	2	..	1	..
		(i) Brass Industry	..	..	2	..	..	..
		(ii) Brass Sheets	..	..	..	..	1	..
	335	Aluminium	1	..	..	..	..	..
Major Group	34		5	3	3	5	..	..
Minor Group	341		..	..	..	2	..	..
		(i) M.S. Rods	..	..	..	1	..	..
		(ii) Brass Pots	..	..	..	1	..	..
	342		1	1	..	2	..	..
		(i) Furniture	1	..	..	2	..	..
		(ii) Iron Almyrahs	..	1	..	..	..	..
	343	Lathes	..	..	1	..	..	..
	344	G.I. Sheet Products	..	1	..	..	..	..
	345		4	1	..	..	..	..
		(i) Aluminium Utensils	2	..	..	..	..	..
		(ii) Stainless Steel Products	1	..	..	..	..	..
		(iii) Brass Vessels	1	1	..	..	..	..
	349		..	..	2	1	..	..
		(i) Iron Goods	..	..	1	..	..	..
		(ii) Wire Nails	..	..	1	..	..	..
		(iii) Metal Chips	..	..	..	1	..	..
Major Group	35		1	1	1	..	..	..
Minor Group	350	Agricultural Equipment	..	1	..	..	..	..
	352	Engine Bodies	..	..	1	..	..	..
	357	Small Machine Parts	1	..	..	..	..	..
Major Group	36		..	..	2	..	..	..
Minor Group	360	Thermal Power	..	..	1	..	..	..
	363	Tubes	..	..	1	..	..	..
	364	Stabilizers	..	..	..	1	..	..
	367	Electronic Goods	..	..	1	..	..	..
	369	Circuit Breakers	..	..	1	..	..	..

TABLE: 24(C)—*Contd.*

Industrial Category		Name of Commodity	Size-Class of Towns					
			I	II	III	IV	V	VI
1		2	3	4	5	6	7	8
Major Group	37		..	..	1	..	..	..
Minor Group	376	Cycle Stand & Gear Cases	..	..	1	..	..	..
	377	Aeronautical Parts	..	..	..	1	..	..
Major Group	38		..	..	1	1	1	..
Minor Group	385	Sports Articles	..	..	..	1	..	..
	386	Musical Instruments	..	..	1	..	..	..
	389	Flowers	..	..	..	..	1	..
		Total	21	28	68	47	21	1

NOTE.—The information under column 2 is not available for the following towns.

Class	Name of town
(1)	(2)
II	1. Bapatla
	2. Kadiri
	3. Bodhan
	4. Jangaon (Godavari khani)
	5. Rajahmundry NM
III	1. Mandapeta
	2. Pithapuram
	3. Pedana
	4. Repalle
	5. Kandukur
	6. Vetapalem
	7. Venkatagiri
	8. Palmaner
	9. Tirumala
	10. Gooty
	11. Atmakur
	12. Srisailam Project Township Right Flank Colony
	13. Gadwal
	14. Narayanpet
	15. Bellampalle
	16. Bhainsa
	17. Mandamarri
	18. Jangaon
	19. Bhadrachalam
	20. Kodad
	21. Palacole
	22. Chodavaram
	23. Alwal
IV	1. Kaikalur
	2. Phirangipuram
	3. Cumbum
	4. Singarayakonda
	5. Kovurpalle
	6. Nagari
	7. Puttur

Class	Name of town
(1)	(2)
IV	8. Renigunta
	9. Badvel
	10. Penukonda
	11. Allagadda
	12. Bugganipalle
	13. Kosigi
	14. Andole (Jogipet)
	15. Yellareddy
	16. Asifabad
	17. Kagaznagar
	18. Manthani
	19. Ramagundam
	20. Madhira
	21. Vijayapuri North
	22. Yerraguntla
	23. Macha Bolaram
	24. Osmania University
V	1. Kothavalasa
	2. Suryaraopet
	3. Vijayapuri South
	4. Srisailam Project Township Left Flank Colony
	5. Gaddi Annaram
	6. Lakshettipet
	7. Sirpur
	8. Chandoor
	9. Ramannapet
	10. Lalaguda
VI	1. Upper Sileru Project Site Camp
	2. Donkarayi
	3. Sriramsagar (Pochampad) Project township Left Flank Colony
	4. Mothugudem.

Sixty Six towns (5 in Class II, 23 in Class III, 24 in Class IV, 10 in Class V and 4 in Class VI) out of 252 towns in the State have not reported any commodity manufactured as third in preference. Edible oils have been reported as third preference by the 21 towns, followed by another 11 towns connected with manufacturing of handloom cloth. Of the 21 cities in the State, 4 cities have reported the processing of cereals, 2 cities as making aluminium utensils and one each engaged in the manufacture of biscuits, handloom cloth, carpets, leather tanning, petroleum products, fertilizers, polythene bags, cement, ACC sheets, furniture, stainless steel products and brass vessels and the processing of boiled rice and making of small machine parts. Manufacture of jaggery and sugar products has been reported by 7 towns and another important commodity reported by 7 towns in manufacture of bricks and tiles.

Leaving aside the order of importance, the table discloses that the important commodities manufactured and mainly agro-based products like food products and textiles.

Table 25 (A)

This table reveals the first most important commodity imported in all the towns by size class of towns and industrial category. Industrial townships usually import the raw materials if they are not available locally in large quantities for further processing while the commercial towns normally import large quantities of finished goods, agricultural products and the like for being supplied to consumers in their immediate hinterland or to chief marketing or production centres which are far away.

TABLE 25(A)

IMPORTANT COMMODITIES IMPORTED BY SIZE-CLASS OF TOWNS AND INDUSTRIAL CATEGORY (FIRST IMPORTANT COMMODITY)

Industrial Category		Name of commodity	Size-Class of Towns					
			I	II	III	IV	V	VI
1		2	3	4	5	6	7	8
Division	6		21	33	90	68	30	4
Major Group	60		13	24	69	50	20	4
Minor Group	600		2	2	2	5	2	..
		(i) Dall	..	1	1	1	1	..
		(ii) Pulses	1	1	1	3	1	..
		(iii) Redgram	1	..	..	1	..	..
	601		9	19	52	40	14	4
		(i) Rice	3	8	19	15	8	4
		(ii) Oils	1	1	3	6	..	..
		(iii) Groundnuts	..	1	3	..	..	..
		(iv) Wheat	2	2	3	3	1	..
		(v) Sugar	1	..	8	4	4	..
		(vi) Coconuts	1	1	..	1	1	..
		(vii) Turmeric	1	..	..	..	..	..
		(viii) Paddy	..	2	6	4	..	..
		(ix) Palmolein Oil	..	2	..	..	..	..
		(x) Jaggery	..	2	3	2	..	..
		(xi) Tamarind	..	..	1	..	..	..
		(xii) Ginger	..	..	1	..	..	..
		(xiii) Groundnut Oil	..	..	2	2	..	..
		(xiv) Cashewnuts	..	..	1	..	..	..
		(xv) Jowar	..	..	2	2	..	..
		(xvi) Onions	..	..	1	..	..	..
	602		2	3	14	3	4	..
		(i) Textiles	2	..	5	1	..	..
		(ii) Yarn	..	2	8	2	4	..
		(iii) Silk Yarn	..	1	1	..	..	..
	606	Tobacco	..	..	1	2	..	..
Major Group	61		4	5	7	12	3	..
Minor Group	610		3	4	6	11	2	..
		(i) Fertilizers	1	2	1	8	2	..
		(ii) Graphite	1	1	1	..	..	..
		(iii) Chemical Fertilizers	1	..	..	..	..	..
		(iv) Pig manure	..	..	1	..	..	..
		(v) Chemicals	..	..	3	2	..	..
		(vi) Medicines	..	1	..	..	..	..
		(vii) Mercury	..	..	..	1	..	..
	611	Coal	..	1	1	..	..	..
	612	Cosmetics	..	..	..	..	1	..
	613	Metals	1	..	..	..	..	..
Major Group	62		..	1	1	1	2	..
Minor Group	620	Kerosene	..	..	1	1	2	..
	621	Timber	..	1	..	..	..	..
Major Group	63		2	..	3	3	..	..

TABLE 25 (A)—*Contd.*

Industrial Category		Name of Commodity	Size Class of Towns					
			I	II	III	IV	V	VI
1		2	3	4	5	6	7	8
Minor Group	631		..	..	1	2	..	..
		(i) Hydraulic Couplings	..	..	1	..	..	..
		(ii) Electric Motors	..	..	..	2	..	..
	632		2	..	2	1	..	..
		(i) Cars & Motors	2	..	1	..	..	..
		(ii) Motor Cycle Parts	..	..	1	1	..	..
Major Group	64		2	3	10	2	5	..
Minor Group	642		..	..	2	..	..	..
		(i) Lime Stone	..	..	1	..	..	..
		(ii) Slate Frames	..	..	1	..	..	..
	643		..	2	5	2	2	..
		(i) Cement	..	1	3	2	1	..
		(ii) Steel & Iron Instruments	..	1	2	..	1	..
	649		2	1	3	..	3	..
		(i) Jute	2	..	..	..	..	..
		(ii) Beedi leaves	..	1	..	..	1	..
		(iii) Vegetables	..	..	1	..	..	..
		(iv) Cotton seeds	..	..	1	..	..	..
		(v) Cotton	..	..	1	..	1	..
		(vi) Tea leaf	..	..	..	..	1	..

NOTE.—The information under column No. 2 is not available for the following towns.

Class	Name of Town
(1)	(2)
III	1. Mancheriyal
IV	1. Singarayakonda
	2. Ramagundam
	3. Osmania University
V	1. Lalaguda
VI	1. Donkarayi

As many as 246 out of 252 towns have furnished the first most important commodity imported by them. It would be seen from the table that food grains and other food articles, textiles and fertilisers are imported as first most important commodities by a large number of towns. It is interesting to note that food grains cereals and pulses constitute the first most important commodity imported in 61% of the towns reported. Next in importance are textiles which account for 11% followed by chemicals and fertilisers to the tune of 13%. Cement, steel and iron instruments were imported by 11 towns. The Class I cities (Eluru and Vijayawada) import jute for manufacture of gunnies.

Table 25 (B)

This table indicates the second most important commodity imported by all the towns in the state by size Class of towns and industrial category.

TABLE 25(B)

IMPORTANT COMMODITIES IMPORTED BY SIZE-CLASS OF TOWNS AND INDUSTRIAL CATEGORY
(SECOND IMPORTANT COMMODITY)

Industrial Category		Name of Commodity	Size-Class of Towns					
			I	II	III	IV	V	VI
1		2	3	4	5	6	7	8
Division 6			21	33	90	66	30	4
Major Group	60		12	25	65	51	16	4
Minor Group	600		3	6	11	11	2	2
		(i) Pulses	2	2	10	6	2	1
		(ii) Dall	1	4	1	4	..	1
		(iii) Greengram	..	..	..	1	..	..
	601		6	17	49	37	12	2
		(i) Sugar	1	2	2	9	4	1
		(ii) Paddy	1	..	..	1	..	..
		(iii) Palmolive Oil	1	..	..	..	..	..
		(iv) Jaggery	1	2	4	4	..	..
		(v) Chillies	1	2	6	1	..	..
		(vi) Coconut Oil	1	..	..	..	..	..
		(vii) Wheat	..	3	13	7	2	..
		(viii) Oils	..	1	4	4	3	..
		(ix) Turmeric	..	1	1	..	..	..
		(x) Groundnuts	..	2	2	..	..	..
		(xi) Groundnut Oil	..	1	1	1	1	..
		(xii) Jowar	..	1	1	..	..	..
		(xiii) Rapeseed Oil	..	1	..	..	..	..
		(xiv) Onions	..	1	1	1	..	..
		(xv) Sugarcane	..	..	2	..	..	..
		(xvi) Tamarind	..	..	3	1	..	..
		(xvii) Food grains	..	..	2	..	..	..
		(xviii) Cholam	..	..	2	2	..	..
		(xix) Ragi	..	..	1	2	..	..
		(xx) Rice	..	..	4	4	2	..
	602		3	2	3	3	1	..
		(i) Cloths	3	2	..	1	..	..
		(ii) Handloom	..	..	1	..	..	..
		(iii) Yarn	..	..	2	..	1	..
		(iv) Textiles	..	..	..	2	..	..
	606	Tobacco leaves	..	..	2	..	1	..
Major Group	61		1	6	18	5	4	..
Minor Group	610		1	1	9	2	2	..
		(i) Pesticides	1	..	..	..	..	..
		(ii) Chemical Fertilizers	..	1	2	1	..	..
		(iii) Sulphur	..	..	1	..	..	..
		(iv) Dyes & Chemicals	..	..	3	1	2	..
		(v) Aromatic Chemicals	..	..	1	..	..	..
		(vi) Manures	..	..	1	..	..	..
		(vii) Raw Plastic Material	..	..	1	..	..	..
	611	*Firewood & Charcoal*	..	1	..	1	..	..
	612	Cosmetics	..	..	1	..	..	..
	613		..	4	8	2	2	..
		(i) Iron	..	1	5	2	1	..
		(ii) Raw Aluminium	..	2	3	..	1	..
		(iii) Brass	..	1	..	..	..	..

TABLE 25(B)—*Contd.*

Industrial Category		Name of Commodity	Size Class of Towns					
			I	II	III	IV	V	VI
1		2	3	4	5	6	7	8
Major Group	62		4	..	2	3	4	..
Minor Group	620		2	..	2	2	4	..
		(i) Crude Oil	1	..	..	..	..	..
		(ii) Petroleum Products	1	..	..	..	..	..
		(iii) Kerosene	..	..	2	1	4	..
		(iv) Petrol	..	..	..	1	..	..
	621		1	..	..	1	..	..
		(i) Bamboo & Wood	1	..	..	..	..	..
		(ii) Timber	..	..	..	1	..	..
	623	Hides & Skins	1	..	..	..	..	..
Major Group	63		..	..	2	2	..	..
Minor Group	630	Agricultural Implements	..	..	..	2	..	..
	631		..	..	2	..	..	..
		(i) Critical Casting Forgings	..	..	1	..	..	..
		(ii) Electrical Pump Sets	..	..	1	..	..	..
Major Group	64		4	2	3	5	6	..
Minor Group	641	Tyres	1	..	..	..	..	..
	642		..	..	2	1	1	..
		(i) Slabs	..	..	1	..	..	..
		(ii) Bones	..	..	1	1	..	..
		(iii) Fruits	..	..	..	..	1	..
	643		..	1	1	2	1	..
		(i) Cement	..	1	..	2	1	..
		(ii) Black Stone	..	..	1	..	..	..
	644	Frames	..	..	..	..	1	..
	645		1	..	..	..	2	..
		(i) Alloy Steel	1	..	..	..	1	..
		(ii) Iron Goods	..	..	..	..	1	..
	649		2	1	..	2	1	..
		(i) Oil Seeds	1	..	..	..	..	..
		(ii) Cotton	1	..	..	..	..	..
		(iii) Vegetables	..	1	..	..	1	..
		(iv) Cotton Seed	..	..	..	1	..	..
		(v) Seeds	..	..	..	1	..	..

NOTE.—The information under column No. 2 is not available for the following towns.

Class	Name of Town
(1)	(2)
III	1. Mancheriyal
IV	1. Bhattiprolu
	2. Singarayakonda
	3. Yellareddy
	4. Ramagundam
	5. Osmania University
V	1. Lalaguda
VI	1. Donkarayi

It could be noticed from the table that 244 out of 252 towns in the State have reported the second important commodity imported by them. The second important commodity imported also consists of cereals and pulses and other food articles which are imported by 60% of the towns. The next important items imported are pesticides, dyes and chemicals and fertilisers by 15 towns. There are 12 towns which import textiles, while iron, aluminium and brass have been reported by 16 towns while kerosene, crude oil, petrol and petroleum products have been reported by as many as 10 towns of which 2 are cities. The table discloses that oil seeds and vegetables have been imported by 6 towns of which 2 are cities; building material like cement and black stone have been imported by 5 towns of which one each is in Class II, III, V and two is in Class IV category.

Table 25 (C)

This table provides the information on third most important commodity imported by all the towns in the State by size Class of towns and industrial category.

TABLE No. 25(C)

IMPORTANT COMMODITIES IMPORTED BY SIZE-CLASS OF TOWNS AND INDUSTRIAL CATEGORY

(THIRD IMPORTANT COMMODITY)

Industrial category		Name of commodity	Size-Class of Towns					
			I	II	III	IV	V	VI
1		2	3	4	5	6	7	8
Division	6		20	33	85	65	28	4
Major Group	60		11	22	52	51	16	3
Minor Grpup	600		2	5	10	11	..	..
		(i) Pulses	2	1	8	4	..	..
		(ii) Redgram	..	1	1	..	..	..
		(iii) Dall	..	2	..	5	..	..
		(iv) Bengalgram	..	1	1	..	..	..
		(v) Phutanas	..	..	..	1	..	..
		(vi) Blackgram	..	..	..	1	..	..
	601		8	16	35	34	14	3
		(i) Oils	2	..	4	6	2	1
		(ii) Edible Oils	2	1	1	1	1	..
		(iii) Sugar	1	2	4	7	5	1
		(iv) Coconuts	1	..	..	..	..	..
		(v) Wheat	1	2	5	4	2	1
		(vi) Chillies	1	4	4	1	..	..
		(vii) Tamarind	..	1	2	3	1	..
		(viii) Jaggery	..	3	..	2	..	..
		(ix) Groundnut	..	1	1	..	..	..
		(x) Vadiselu	..	..	1	..	..	..
		(xi) Rice	..	1	2	1	..	..
		(xii) Ginger	..	..	1	..	..	..
		(xiii) Paddy	..	..	3	1	..	..
		(xiv) Jowar	..	..	3	2	1	..
		(xv) Onions	..	..	3	2	..	..
		(xvi) Ragi	..	..	..	..	1	..
		(xvii) Coconut Oil	..	..	..	..	1	..
		(xviii) Groundnut Oil	..	1	..	3	..	..
		(xix) Maize	..	..	..	1	..	..
		(xx) Ghee	..	..	1	..	..	..
	602		1	1	5	5	2	..
		(i) Cloth	1	..	4	4	..	..
		(ii) Textiles	..	1	1	1	..	..
		(iii) Handloom	..	..	..	..	1	..
		(iv) Silk	..	..	..	..	1	..
	603	Country wise	..	..	1	..	..	..

TABLE 25(C)—*Contd.*

Industrial Category		Name of Commodity	Size Class of Towns					
			I	II	III	IV	V	VI
1		2	3	4	5	6	7	8
	606	Tobacco	..	..	1	1	..	..
Major Group	61		3	2	8	5	5	1
Minor Group	610		2	1	3	..	4	1
		(i) Sulphur	1	..	1	..	..	..
		(ii) Fertilizers	1	..	..	..	1	..
		(iii) Medicines	..	1	1	..	1	1
		(iv) Manures	..	..	1	..	..	..
		(v) Acids	..	..	..	..	2	..
	611	Firewood & Coal	..	..	2	..	..	..
	612		..	..	1	2	..	..
		(i) Fancy Goods	..	..	1	..	..	..
		(ii) Cosmetics	..	..	..	1	..	..
		(iii) Household Commodities	..	..	..	1	..	..
	613		1	1	2	3	1	..
		(i) Iron & Steel	1	..	1	2	..	..
		(ii) Brass	..	1	1	..	..	..
		(iii) Iron	..	..	..	1	..	..
		(iv) Copper	..	..	..	..	1	..
Major Group	62		2	2	2	2	2	..
Minor Group	620		1	2	1	1	1	..
		(i) Petrol	1	1	..	1	..	..
		(ii) Kerosene	..	1	1	1	2	..
	621	Timber	..	..	1	..	..	..
	623	Hides & Skins	1	..	..	..	..	..
Major Group	63		..	1	5	..	..	..
Minor Group	630	Agricultural Implements	..	1	..	..	..	..
	631		..	..	4	..	..	..
		(i) Radio Parts	..	..	1	..	..	..
		(ii) Valves	..	..	1	..	..	..
		(iii) Machinery Tools	..	..	1	..	..	..
	632	Eng. Components	..	..	1	..	..	..
Major Group	64		4	6	18	7	5	..
Minor Group	643		2	..	5	3	..	..
		(i) Cement	1	..	4	3	..	..
		(ii) Raw lime	..	..	1	..	..	..
		(iii) Asbestos Sheets	1	..	..	..	..	..
	649		2	6	13	4	5	..
		(i) Yarn	1	1	3	..	1	..
		(ii) Betalnuts	1	..	..	..	..	..
		(iii) Cotton seed	..	1	..	..	..	..
		(iv) Cotton	..	3	..	..	..	..
		(v) Vegetables	..	1	2	..	2	..
		(vi) Salt	..	..	3	2	..	..
		(vii) Spices	..	..	1	..	..	..
		(viii) Gunny Bags	..	..	1	..	..	..
		(ix) Beedi leaves	..	..	1	..	..	..
		(x) Sugarcane	..	..	1	..	..	..
		(xi) Oil Seed	..	..	..	1	..	..

TABLE 25(C)—*Contd.*

Industrial Category	Name of Commodity	Size Class of Towns					
		I	II	III	IV	V	VI
1	2	3	4	5	6	7	8
	(xii) Flowers	..	..	..	..	1	..
	(xiii) Mohava flower	..	..	..	1	..	..
	(xiv) Oil Cake	..	..	..	..	1	..
	(xv) All variety Eatables	..	..	1	..	..	..

NOTE.—The information under column No. 2 is not available for the following towns.

Class	Name of Town
(1)	(2)
I	1. Eluru
III	1. Mandapeta 2. Pedana 3. Chirala NM 4. Vetapalem 5. Kovur 6. Mancheriyal
IV	1. Jangareddigudem 2. Kondapalle 3. Singarayakonda 4. Ramagundam 5. Macha Bolaram 6. Osmania University
V	1. Suryaraopet 2. Vijayapuri South 3. Lalaguda
VI	1. Donkarayi

Only 235 out of 252 towns in the State have reported the third important commodity imported by them. Regarding the third important commodity also it is seen that cereals, pulses and other food articles account for in 59% in the towns and highlights the importance of urban dependency on external sources for basic necessities. Next in importance figures textiles reported by 14 towns. Cement and lime take the third place reported by 10 towns. Petrol and kerosene have been reported by 8 towns while radio parts, valves and Machinery tools by 4 towns.

Table 26 A

The following table indicates the distribution of towns by size class and industrial category according to the first most important commodity exported. As in the case of imports, the commodities such as cereals, pulses and other food articles account for by large number of towns.

TABLE 26 (A)

IMPORTANT COMMODITIES EXPORTED BY SIZE-CLASS OF TOWNS AND INDUSTRIAL CATEGORY (FIRST IMPORTANT COMMODITY)

Industrial category		Name of commodity	Size Class of Towns					
			I	II	III	IV	V	VI
1		2	3	4	5	6	7	8
Division	6		21	33	89	70	27	3
Major Group	60		11	22	65	55	18	1

TABLE 26(A)—*Contd.*

Industrial Category		Name of Commodity	Size Class of Towns					
			I	II	III	IV	V	VI
1		2	3	4	5	6	7	8
Minor Group	600		..	..	4	3	..	..
		(i) Pulses	..	..	2	1	..	..
		(ii) Redgram	..	..	1	2	..	..
		(iii) Greengram	..	..	1	..	..	..
	601		9	19	53	48	12	..
		(i) Rice & Bran	5	1	12	..	..	..
		(ii) Groundnut seed	2	2	4	..	1	..
		(iii) Turmeric	1	..	1	1	..	..
		(iv) Chillies	1	..	4	3	1	..
		(v) Jaggery	..	2	3	2	..	..
		(vi) Khandasari Sugar	..	1	..	..	..	..
		(vii) Paddy	..	2	5	10	2	..
		(viii) Coriander	..	1	2	..	..	..
		(ix) Tomatoes	..	1	..	..	..	..
		(x) Tamarind	..	1	3	2	..	..
		(xi) Lime Fruits	..	1	..	..	..	..
		(xii) Groundnut Oil	..	1	3	3	..	..
		(xiii) Sugar	..	2	..	1	..	..
		(xiv) Maize	..	1	2	..	1	..
		(xv) Rice	..	3	6	10	2	..
		(xvi) Coconut	..	..	2	3	..	..
		(xvii) Fish	..	..	1	1	2	..
		(xviii) Mangoes	..	..	1	3	1	..
		(xix) Morra	..	..	1	..	..	..
		(xx) Cholam	..	..	1	..	..	..
		(xxi) Jowar	..	..	1	3	..	..
		(xxii) Cashewnuts	..	..	..	2	..	..
		(xxiii) Fruits	..	..	..	2	..	..
		(xxiv) Onions	..	..	..	1	..	..
		(xxv) Pippalamodi	..	..	..	..	1	..
		(xxvi) Til	..	..	..	..	1	..
		(xxvii) Gingelly Oil	..	..	1	..	..	..
		(xxviii) Coconut Oil	..	..	..	1	..	..
	602		1	3	7	2	5	1
		(i) Handloom Cloth	1	1	7	2	5	..
		(ii) Silk Sarees	..	1	..	..	..	..
		(iii) Yarn	..	1	..	..	..	..
		(iv) Finger Millet	..	..	..	..	..	1
	603	Tea Powder & Ice	..	..	..	..	1	1
	606	Tobacco	1	..	1	2	..	..
Major Group	61		5	3	7	5	1	..
Minor Group	610	Graphite Crucibles Drugs	1	..	1	1	1	..
	611		1	3	2	2	..	..
		(i) Batteries & Cigarettes	1	1	..	1	..	..
		(ii) Coal	..	1	2	..	..	..
		(iii) Mining Coal	..	1	..	..	..	..
		(iv) Firewood	..	..	..	1	..	..
	612		..	..	1	1	..	..
		(i) Agarbathi	..	..	1	..	..	..
		(ii) Sandalwood Oil	..	..	..	1	..	..

TABLE 26(A)—*Contd.*

Industrial Category		Name of Commodity	Size Class of Towns					
			I	II	III	IV	V	VI
1		2	3	4	5	6	7	8
	613		3	..	3	1	..	..
		(i) Mica	1	..	1	..	..	..
		(ii) Barytes	1	..	..	..	..	..
		(iii) Iron Articles	..	..	2	..	..	..
		(iv) Ferro manganese	..	..	..	1	..	..
		(v) Aluminium Utensils	1	..	..	..	..	..
Major Group	62		1	..	1	1	1	1
Minor Group	620	Petrol	1	..	..	..	..	..
	621	Timber	..	..	1	..	..	1
	623		..	..	..	1	1	..
		(i) Skin & Bones	..	..	..	1	..	..
		(ii) Hides & Skins	..	..	..	..	1	..
Major Group	63		..	..	2	2	..	..
Minor Group	631	(i) Switchgear Circuit-Bracket	..	..	2	2	..	..
		(ii) Fans & Watches						
		(iii) T.V. Sets						
Major Group	64		4	8	14	7	7	..
Minor Group	642	Slates	..	..	1	..	..	..
	643		..	..	4	1	1	..
		(i) Cement	..	..	2	1	..	..
		(ii) Mangalore Tiles	..	..	1	..	1	..
		(iii) Asbestos	..	..	1	..	..	..
	646	Crucibles	..	1	..	..	..	..
	649		4	7	9	6	6	..
		(i) Jute	1	1	1	1	..	..
		(ii) Gunnies	1	..	1	1	..	..
		(iii) Human Hair	1	..	1	..	..	..
		(iv) Cotton	1	2	1	1	..	..
		(v) Beedies	..	1	1	..	2	..
		(vi) Castor Seed	..	1	..	1	1	..
		(vii) Gingili Oil Seed	..	..	1	..	..	..
		(viii) Toys	..	..	..	1	1	..
		(ix) Groundnut Oil Cake	..	1	..	..	..	..
		(x) Vegetables	..	1	1	1	2	..
		(xi) Cotton Seed Oil	..	..	1	..	..	..
		(xii) Oil Seeds	..	..	1	..	..	..

NOTE.—The information under column No. 2 is not available for the following towns.

Class	Name of Towns
(1)	(2)
III	1. Srisailam Project township Right Flank Colony
	2. Palwancha
IV	1. Osmania University
V	1. Srisailam Project township Left Flank Colony
	2. Gaddi Annaram
	3. Sriramsagar (Pochampad) Project township Right Flank Colony
	4. Lalaguda
VI	1. Donkarayi
	2. Sriramsagar (Pochampad) Project township Left Flank Colony

The table shows that 9 out of 252 towns have not reported any commodity as the first important export item. Roughly 61% of the towns export cereals, pulses and food articles while another 8% of the towns export textiles, coal and fire-wood. Exported by 8 towns and Building materials such as cement, Mangalore tiles and asbestos have been exported by 6 towns each. Minerals like mica, barytes, ferro-manganese and iron articles have been exported by 7 towns. Tobacco is exported by 4 towns (one town each in Class I and III and 2 in Class IV).

Table 26 (B)

Information relating to the second most important commodity exported by size Class of towns and industrial category is furnished in this table.

TABLE NO. 26 (B)

IMPORTANT COMMODITIES EXPORTED BY SIZE-CLASS OF TOWNS AND INDUSTRIAL CATEGORY (SECOND IMPORTANT COMMODITY)

Industrial Category	Name of Commodity	Size-Class of Towns					
		I	II	III	IV	V	VI
1	2	3	4	5	6	7	8
Division 6		21	33	84	69	26	3
Major Group 60		12	23	59	50	18	2
Minor Group 600		..	1	7	3	1	..
	(i) Pulses	..	..	2	2	..	..
	(ii) Dal	..	..	..	..	1	..
	(iii) Blackgram	..	1	1	..	..	..
	(iv) Redgram	..	..	3	1	..	..
	(v) Green Gram	..	..	1	..	..	..
601		8	18	44	43	9	1
	(i) Boiled Rice	1	..	..	..	1	..
	(ii) Rice	2	3	5	4	1	..
	(iii) Prawns	1	..	..	..	..	..
	(iv) Groundnut Oil	2	1	5	2	..	..
	(v) Groundnut	1	2	8	8	..	..
	(vi) Jaggery	1	2	1	2	..	..
	(vii) Paddy	..	2	4	1	3	..
	(viii) Chillies	..	2	5	5	..	..
	(ix) Fish	..	1	2	3	1	..
	(x) Tamarind	..	2	1	1	..	..
	(xi) Orange Fruits	..	1	..	..	..	..
	(xii) Turmeric	..	1	2	2	1	..
	(xiii) Maize	..	1	1	2	..	1
	(xiv) Sugar	..	..	4	1	..	..
	(xv) Ragi	..	..	1	3	1	..
	(xvi) Bananas	..	..	1	..	..	..
	(xvii) Coconuts	..	..	1	1	..	..
	(xviii) Oils	..	..	1	..	..	..
	(xix) Onions	..	..	1	1	..	..
	(xx) Jowar	..	..	1	2	1	..
	(xxi) Eggs	..	..	..	1	..	..
	(xxii) Millets	..	..	..	1	..	..
	(xxiii) Sugarcane	..	..	..	2	..	..
	(xxiv) Til	..	..	..	1	..	..
	(xxv) Bajra	..	..	..	1	..	..
	(xxvi) Mangoes	..	..	..	..	1	..
602		2	1	6	2	6	..
	(i) Cloth	1	..	..	1	1	..
	(ii) Textiles	1	1	..	..	..	..
	(iii) Handloom Products	..	..	5	1	5	..
	(iv) Sirsilk Fabrics	..	..	1	..	..	..

TABLE 26(B)—*Contd.*

Industrial Category	Name of Commodity		Size-Class of Towns					
			I	II	III	IV	V	VI
1	2		3	4	5	6	7	8
	603	Cool Drinks	..	..	..	..	1	..
	604	Toddy	..	..	..	..	..	1
	606		2	2	2	1	..	..
		(i) Tobacco	2	1	2	1	..	..
		(ii) Cigarette Tapes	..	1	..	..	..	..
Major Group	61		4	3	6	2	1	..
Minor Group	610		1	1	3	1	..	..
		(i) Garson (Ajwan)	1	..	1	..	..	..
		(ii) Manures	..	..	1	..	..	..
		(iii) High Carbon Ferrochrome	..	..	..	1	..	..
		(iv) Neem Oil	..	1	..	..	..	..
		(v) Drugs	..	..	1	..	..	..
	612	Agarbathies	..	..	1	..	..	..
	613		3	2	2	1	1	..
		(i) Aluminium Utensils	1	1	..	..	..	..
		(ii) Iron Ore	2	..	..	1	1	..
		(iii) Brass Vessels	..	1	..	..	..	..
		(iv) Ceramics	..	..	1	..	..	..
		(v) Barytes	..	..	1	..	..	..
Major Group	62		1	..	2	..	..	1
Minor Group	621		..	..	2	..	..	1
		(i) Bamboos	..	..	1	..	..	1
		(ii) Wood	..	..	1	..	..	..
	622	Paper	1	..	..	..	..	..
Major Group	63		1	1	2	2	..	..
Minor Group	630	Boiler feed pumps & Tools	..	..	2	..	..	..
	631	Refrigerators	1	..	..	..	..	..
	632	Bearing Aeronautical parts	1	..	..	1	..	..
Major Group	64		2	6	15	16	7	..
Minor Group	641	Plastic Articles	..	..	1	..	..	..
	642	Gas Stoves & Borewell rigs						
	643		..	1	6	2	1	..
		(i) Bricks	..	1	..	..	..	..
		(ii) Mangalore tiles	..	..	2	..	..	..
		(iii) Napa Slabs	..	..	1	..	..	..
		(iv) Lime	..	..	1	..	1	..
		(v) Polished stones	..	..	2	1	..	..
		(vi) Marble Stones	..	..	..	1	..	..
	646	Camphor	..	..	..	1	..	..
	649		2	5	8	12	6	..
		(i) Fruits & Vegetables	1	..	..	4	..	..
		(ii) Wooden Toys	1	..	..	..	..	..
		(iii) Cotton	..	2	2	1	..	..
		(iv) Coriander Seeds	..	1	..	1	..	..
		(v) Wool	..	1	..	..	..	..
		(vi) Cotton Seed	..	1	..	..	..	..

TABLE 26(B)—*Contd.*

Industrial Category	Name of Commodity	Size Class of Towns					
		I	II	III	IV	V	VI
1	2	3	4	5	6	7	8
	(vii) Betel Leaves	..	..	1	..	1	..
	(viii) Match Boxes	..	..	1	..	..	..
	(ix) Beedies	..	..	3	1	..	..
	(x) Coir ropes	..	..	..	1	..	..
	(xi) Poultry Feed	..	..	..	1	..	..
	(xii) Linseed	..	..	..	..	1	..
	(xiii) Rice Bran	..	..	1	..	..	..
	(xiv) Jute	..	..	..	2	2	..
	(xv) Oil Seeds	..	..	..	..	1	..
	(xvi) Vegetables	..	..	..	1	1	..

The information under column No. 2 is not available for the following Towns :—

Class	Name of Towns
(1)	(2)
III	1. Tirumala
	2. Gooty
	3. Srisailam Project township R.F.C.
	4. Bellampalle
	5. Mandamarri
	6. Palwancha
	7. Alwal
IV	1. Singarayakonda
	2. Osmania University
V	1. Vijayapuri South
	2. Srisailam Project Township Left Flank Colony
	3. Gaddi Annaram
	4. Sriramsagar (Pochampad) Project Township Right Flank Colony
	5. Lalaguda
VI	1. Donkarayi
	2. Sriramsagar (Pochampad) Project Township Left Flank Colony

Sixteen out of 252 towns have not reported any commodity as the second most important commodity exported. Seven of these belong to Class III, two to Class IV, 5 to Class V and 2 to Class VI. Pulses, cereals and food articles account for by large proportion of towns. Next to food articles, textiles are exported by as many as 17 towns. Building materials like bricks, mangalore tiles, napa slabs, lime stones, polished stones and marble stones account for 10 towns. Cigarette tapes and tobacco have been exported by 7 towns, comprising 2 each in Class I, II and III and one town in Class IV.

Table 26 (C)

This table indicates the third most important commodity exported by the towns in the State by size Class of towns and industrial category.

TABLE NO. 26 (C)

IMPORTANT COMMODITIES EXPORTED BY SIZE-CLASS OF TOWNS AND INDUSTRIAL CATEGORY
(THIRD IMPORTANT COMMODITY)

Industrial Category		Name of Commodity	Size-Class of Towns					
			I	II	III	IV	V	VI
1		2	3	4	5	6	7	8
Division 6			21	32	78	63	24	3
Major Group	60		12	20	46	41	17	1
Minor Group	600		2	2	6	3	1	..
		(i) Pulses	2	..	4	1	1	..
		(ii) Redgram	..	1	1	1	..	..
		(iii) Blackgram	..	..	..	1	..	..
	601		8	14	36	34	13	..
		(i) Cashewnuts	1	..	..	..	..	..
		(ii) Fish & Eggs	3	2	1	3	..	..
		(iii) Chillies	1	2	6	3	..	..
		(iv) Turmeric	1	..	1	..	..	..
		(v) Rice	1	2	5	2	1	..
		(vi) Maize	1	1	..	2	..	..
		(vii) Oil	..	1	..	1	1	..
		(viii) Tamarind	..	2	..	..	..	..
		(ix) Paddy	..	1	4	3	3	1
		(x) Groundnuts	..	1	2	4	1	..
		(xi) Jowar	..	2	4	3	2	..
		(xii) Prawns	..	..	1	..	..	..
		(xiii) Mangoes	..	..	1	2	1	..
		(xiv) Garlic	..	..	1	..	..	..
		(xv) Ragi	..	..	1	1	..	..
		(xvi) Jaggery	..	..	3	1	1	..
		(xvii) Fish	..	..	1	..	..	..
		(xviii) Ghee	..	..	1	..	..	..
		(xix) Oranges & Lemons	..	..	1	..	1	..
		(xx) Cholam	..	..	1	1	..	..
		(xxi) Millets	..	..	1	..	..	..
		(xxii) Pearl Millets	..	..	1	..	..	..
		(xxiii) Sugar	..	..	..	1	..	..
		(xxiv) Bajra	..	..	..	1	1	..
		(xxv) Sajja	..	..	..	1	..	..
		(xxvi) Salt	..	..	..	1	..	..
		(xxvii) Wheat	..	..	..	..	1	..
		(xxviii) Banana	..	..	..	1	..	..
		(xxix) Turmeric	..	..	..	2	..	..
		(xxx) Fruitjuice & Jams	..	..	..	1	..	..
	602		1	3	2	3	3	..
		(i) Cotton/Silk Yarn	1	..	1	..	..	..
		(ii) Handloom Cloth	..	1	..	2	1	..
		(iii) Cloth	..	..	..	1	..	..
		(iv) Dhoties/Sarees	..	1	1	..	2	..
		(v) Silk Fabrics	..	1	..	..	..	..
	604	Alcohol	..	..	1	1	..	..
	606		1	1	1	..	..	..
		(i) Tobacco	1	1	..	..	..	..
		(ii) Cigarette Tapes	..	..	1	..	..	..

TABLE: 26(C) – *Contd.*

Industrial Category		Name of Commodity	Size Class of Towns					
			I	II	III	IV	V	VI
1		2	3	4	5	6	7	8
Major Group	61		4	1	4	1	1	..
Minor Group	610		1	1	2	1	..	..
		(i) Medicines	1	..	..	..	..	..
		(ii) Barium Sulphate	.	1	..	..	..	..
		(iii) Super Phosphate	..	..	1	..	..	..
		(iv) Fertilizers	..	..	1	..	..	..
		(v) Ferro Silicon	..	..	..	1	..	..
	611	Charcoal	..	..	1	..	..	..
	613		3	..	1	..	1	..
		(i) Manganese	1	..	..	..	..	..
		(ii) Fibres	1	..	..	..	..	..
		(iii) Brass Vessels	1	..	1	..	1	..
Major Group	62		2	1	3	1	1	..
Minor Group	621	Timber	..	..	1	1	..	..
	622		..	..	2	..	1	..
		(i) Paper	..	..	1	..	..	..
		(ii) Card board paper	..	..	1	..	..	..
		(iii) Note Books	..	..	..	..	1	..
	623	Hides & Skins	2	1	..	..	..	..
Major Group	63		1	1	3	3	..	..
	630	Small Machine Parts and Oil Engines	1	1	..	..	..	..
Minor Group	631		..	..	1	1	..	..
		(i) Compression Turbines	..	..	1	..	..	..
		(ii) Bone Crusher	..	..	..	1	..	..
		(iii) Electronic goods & Stabilizers	..	..	1	2	..	..
	632	Cycle Gear Cases	..	..	1	..	..	..
Major Group	64		2	9	22	17	5	2
Minor Group	641	Polythene Bags & Tubes	1	..	1	..	..	..
	642	Bed Quilts	..	..	..	1	..	..
	643		..	1	1	..	..	..
		(i) Polished Slabs	..	1	..	..	..	..
		(ii) Tiles	..	..	1	..	..	..
	644	Glass	..	..	1	..	..	..
	645	Sanitary pipes	..	..	..	..	1	..
	649		1	8	19	15	4	2
		(i) Oil Cake	1	..	..	..	..	.
		(ii) Milk	..	1	..	..	..	..
		(iii) Vegetables	..	2	..	..	..	..
		(iv) Coriander	..	1	1	2	..	..
		(v) Betalnuts	..	1	..	..	..	..
		(vi) Cotton Seed Oil	..	1	..	..	..	..
		(vii) Sun Flower	..	1	..	..	..	..
		(viii) Cotton	..	1	4	3	1	..
		(ix) Jute	..	..	1	3	1	..
		(x) Oil Seed	..	..	1	..	..	..
		(xi) Soap nuts	..	..	1	..	..	..
		(xii) Ginger Seeds	..	..	1	..	..	..
		(xiii) Ceramic Jars	..	..	1	..	..	..
		(xiv) Tapioca Powder Chips	..	..	1	..	..	..

TABLE 26(C)—*Concld.*

Industrial Category	Name of Commodity	Size Class of Towns					
		I	II	III	IV	V	VI
1	2	3	4	5	6	7	8
	(xv) Groundnut Oil	..	..	7	..	..	..
	(xvi) Earthern Pots	..	..	1	..	..	..
	(xvii) Castor	..	..	..	2	..	..
	(xviii) Adda leaves	..	..	..	..	1	..
	(xix) Flowers	..	..	..	..	1	..
	(xx) Valisalu	..	..	..	..	..	1
	(xxi) Gum	..	..	..	..	..	1
	(xxii) Betalnut Powder	..	..	..	1	..	..
	(xxiii) Yarn	..	..	..	1	..	..
	(xxiv) Fruits	..	..	..	2	..	..
	(xxv) Alsi	..	..	..	1	..	..

The information under Column No. 2 is not available for the following Towns :—

Class	Name of Town
1	2
II	1. Jangaon (Godavari Khani)
III	1. Chodavaram
	2. Pedana
	3. Vetapalem
	4. Kovur
	5. Palmaner
	6. Tirumala
	7. Gooty
	8. Srisailam Project Township Right Flank Colony
	9. Bellampalle
	10. Mandamarri
	11. Palwancha
	12. Yellandu
	13. Alwal
IV	1. Cheepurupalle
	2. Jangareddigudem
	3. Kankipadu
	4. Singarayakonda
	5. Nagari
	6. Farooqnagar
	7. Macha Bolaram
	8. Osmania University
V	1. Vijayapuri South
	2. Tirupati Non-Municipal
	3. Srisailam Project Township Left Flank Colony
	4. Gaddi Annaram
	5. Sriramsagar (Pochampad) Project Town-ship Right Flank Colony
	6. Sirpur
	7. Lalaguda
VI	1. Donkarayi
	2. Sriramsagar (Pochampad) Project Township Left Flank Colony

Thirtyone out of 252 towns have not reported any commodity as the third most important commodity exported. Of these one belong to Class II, 13 to Class III, eight in Class IV and Seven in Class V and 2 in Class VI. Roughly, 54% of the towns export cereals, pulses and food articles while another 24% of the towns export general kirana items. The third important item exported is textiles, by 12 towns. Medicines, pesticides and fertilizers are exported by 5 towns—one each in Class I, II and IV and 2 in Class III. Timber, paper, card board paper, note books and hides and skins are exported by 8 towns Alcohol, Tobacco and Cigarette tapes are exported by 5 towns. Industrial goods like compression turbines, bone crusher and cycle gear cases and Electronic goods & Stabilizers are exported by only 6 towns.

Table 27

This table shows the banking facilities, agricultural credit societies and on-agricultural credit societies available by size class of towns.

TABLE 27

DISTRIBUTION OF BANKING SERVICES, AGRICULTURAL AND NON-AGRICULTURAL CREDIT SOCIETIES BY SIZE—CLASS OF TOWNS

Size Class of Towns	Total No. of owns	Number of Towns having		
		Banks (No.)*	Agricultural Credit Societies (No.)*	Non-Agricultural Credit Societies (No.)*
1	2	3	4	5
I	21	21(747)	12(154)	21(1,552)
II	33	33(238)	24(64)	32(791)
III	91	87(312)	71(222)	83(837)
IV	71	62(149)	54(77)	60(356)
V	31	19(27)	17(53)	17(90)
VI	5	4(5)	1(1)	1(1)
TOTAL	252	226(1,478)	179(571)	214(3,627)

NOTE :—The number of institutions is shown in brackets after showing the number of towns having the relevant facility.

NOTE.—The following towns did not have Banking, Agricultural Credit Societies and Non-Agricultural Credit Societies in 1979:

Class	Banks	Agricultural Credit Societies	Non-Agricultural Credit Societies
1	2	3	4
I	..	1. Vizianagaram 2. Bheemavaram 3. Tenali 4. Cuddapah 5. Adoni 6. Kurnool 7. Secunderabad Cantonment 8. Hyderabad 9. Visakhapatnam	
II	..	1. Tanuku 2. Gudivada 3. Chilakaluripet 4. Narasaraopet 5. Ongole 6. Kothagudem 7. Nalgonda 8. Patamata 9. Rajahmundry NM	1. Patamata
III	1 Chirala Non-Municipal 2. Mandamarri 3. Fatehnagar 4. Qutbullahpur	1. Parvathipuram 2. Dowleshwaram 3. Peddapuram 4. Tuni 5. Nidadavole 6. Palacole 7. Kandukur 8. Vetapalem 9. Kovvur	1. Penugonda 2. Nidadavole 3. Tirumala 4. Srisailam Project township Right Flank Colony 5. Kamareddy 6. Armur 7. Kagaznagar Non-Municipal

Class	Banks	Agricultural Credit Societies	Non-Agricultural Credit Societies
1	2	3	4
		10. Sullurpet	8. Qutbullapur
		11. Punganur	
		12. Tirumala	
		13. Pulivendla	
		14. Gooty	
		15. Srisailam Project township Right Flank Colony.	
		16. Ramachandrapuram (B.H.E.L.) Township	
		17. Kagaznagar Non-Municipal	
		18. Yellandu	
		19. Chirala Non-Municipal	
		20. Fatehnagar	
IV	1. Kondapalem @ Sriramnagar	1. Amadalavalasa	1. Razole
	2. Machavaram	2. Cheepurupalle	2. Jangareddigudem
	3. Kovurpalle	3. Kondapalem @ Sriramnagar	3. Addanki
	4. Bugganipalle	4. Nellimarla	4. Kovurpalle
	5. Balanagar	5. Addanki	5. Bugganipalle
	6. Kapra	6. Kovurpalle	6. Farooqnagar
	7. Kukatpalle	7. Kuppam	7. Kosigi
	8. Macha Bolaram	8. Puttur	8. Banswada
	9. Osmania University	9. Renigunta	9. Macha Bolaram
		10. Bugganipalle	10. Osmania University
		11. Farooqnagar	11. Gopalapatnam
		12. Ramagundam	
		13. Vemulawada	
		14. Vijayapuri North	
		15. Balanagar	
		16. Macha Bolaram	
		17. Osmania University	
V	1. Gajularega	1. Kanapaka	1. Kanapaka
	2. Kanapaka	2. Suryaraopet	2. Madugula
	3. Suryaraopet	3. Ramanayyapet	3. Suryaraopet
	4. Ramanayyapet	4. Vijayapuri South	4. Ramnayyapet
	5. Tirupati Non-Municipal	5. Tirupati Non-Municipal	5. Bandarulanka
	6. Dommara Nandyal	6. Madhavaram	6. Dommara Nandyal
	7. Nagireddipalle	7. Veparala	7. Nagireddipalle
	8. Veparala	8. Srisailam Project Township Left Flank Colony	8. Veparala
	9. Gaddi Annaram	9. Budvel	9. Srisailam Project Township Left Fla Colony
	10. Lalaguda	10. Kothapalle Haveli	10. Ghatkeswar
	11. Moosapet	11. Yadagirigutta	11. Kothapalle Haveli
	12. Yapral	12. Lalaguda	12. Yadagirigutta
		13. Moosapet	13. Lalaguda
		14. Yapral	14. Yapral
VI	1. Donkarayi	1. Upper Sileru Project Site Camp	1. Upper Sileru Project Site Camp
		2. Donkarayi	2. Sriramsagar (Pochampad) Project township left Flank Colony
		3. Mothugudem	3. Mothugudem
		4. Bowenpalle	4. Bowenpalle

Two hundred and twenty Six towns out of 252 towns have banking facilities. Of the 26 towns which have no banking facility 14 towns are having this facility within a distance of 10 Kms. In remaining 12 towns eight towns are having this facility at a distance of 20 kms and four towns within 200 kms. This table shows that 1,478 banks are functioning in 226 towns. Approximately 51% (747) of the total banks are functioning in Class I towns followed by Class III towns with 21% (312). Hyderabad city alone has 298 banks followed by Vijayawada City with 70. All the 21 Class I towns except Proddatur and Secunderabad Cantonment Board have more than 10 banks each.

As Andhra Pradesh is basically an agricultural State, obviously agricultural credit play an important role in the development of agriculture. Agricultural credit societies provide credit on reasonable terms not only to the agricultural section of the town dwellers but more so to the farmers of surrounding villages Agricultural credit societies are functioning in 179 out of 252 towns. Thus 73 towns are devoid of this amenity in the State. Of these 73 towns, 9 are cities, viz., Vizianagaram, Bheemavaram, Hyderabad, Visakhapatnam, Tenali, Cuddapah, Adoni, Kurnool and Secunderabad Cantonment. Of the total 571 agricultural societies, 39% are functioning in Class III towns followed by 27% in Class I towns. Of the 5 Class VI towns, only Pochampad Project township left flank colony has one agricultural credit society.

Non-agricultural credit societies have been functioning in 214 towns out of 252 towns in the State. These societies include all those societies which provide credit for non-agricultural purpose such as housing co-operative societies, industrial co-operative societies, employees co-operative societies, fishermen co-operative societies, labour and construction societies, dairy farming societies, etc. Of the total 3,627 non-agricultural credit societies, 43% (1,552) are 837 functioning in Class I towns followed by 23% in Class III and 22% (791) in Class II towns. As many as 773 non-agricultural credit societies are functioning in Hyderabad alone. Of the 5 Class VI towns, only Donkarayi town has one non-agricultural credit society.

Primary Census Abstract

The Primary Census Abstract has 28 columns and gives basic census data relating to demographic and economic characteristics. The data are presented for each town arranged in an alphabetical order.

Location code number assigned to the towns in Col. 1 and name of town in Col. 2 are given. Area of the town in sq. kms. is noted in Col. 3. This information is available for all the towns except Srisailam Project Township Left Flank Colony and Mothugudem towns. The area of the towns varies from 0.10 Sq. Km. in the case of Sriramsagar (Pochampad) Project Township Left Flank Colony to 171.10 sq. Kms. of Hyderabad Municipal Corporation (excluding Rangareddi district Portion). The total area of Hyderabad urban agglomeration is 359.13 sq. kms. and it represents the largest urban component in the State. The following table gives the distribution of towns in different area ranges by size Class of towns.

Area ranges (in Sq. Kms.)	Size Class of Towns						Total towns
	I	II	III	IV	V	VI	
(1)	(2)	(3)	(4)	(5)	(6)	(7)	(8)
0·01— 5·49	..	1	15	16	11	4	47
5·50— 10·49	4	10	25	18	9	..	66
10·50— 20·49	4	11	23	23	9	..	70
20·50— 50·49	8	10	27	13	1	..	59
50·50—100·99	4	1	..	1	..	..	6
101 and above	1	..	1	..	..	..	2
Area not available	..	..	..	..	1	1	2
Total towns	21	33	91	71	31	5	252

The above table indicates that only 2 towns viz., Hyderabad Municipal Corporation and Palwancha are having an area of more than 100 sq. Kms. There are six towns in the area range of 50.50--100.99 Sq. Kms. Of these 4 towns i.e., Visakhapatnam, Rajahmundry, Vijayawada and Warangal are cities and one each belonging to Class II (Guntakal) and Class IV (Penukonda). Fifty five towns constituting 23.50% of the total towns in the State have areas ranging between 20.50--50.49 Sq. Kms. Kakinada, Bheemavaram, Machilipatnam, Guntur, Nellore, Adoni and Nizamabad cities are included in this category. Sixty-three towns including 4 cities i.e., Eluru, Tirupati, Anantapur and Kurnool forming 26.92% of the total towns in the State have areas ranging from 10.50 to 20.49 Sq. Kms. Sixty-four towns including 4 cities i.e., Vizianagaram, Tenali, Cuddapah and Proddatur forming 27.35% of the total towns in the State have areas in the range of 5.50—10.49 Sq. Kms. Forty-two towns forming 17.95% of the total towns have areas ranging from 0.01 to 5.49 Sq. Kms. Number of occupied residential houses is shown in col. 4. A census house is a building or part of a building having a separate main entrance from the road or common courtyard or staircase, etc., used or recognised as a separate unit. It may be occupied or vacant

and may be used for a residential or non-residential purpose or both. In this column, the number of such houses which were in actual use for residential purposes either partly or wholly at the time of enumeration (i.e., between 9-2-1981 and 28-2-1981) is given.

The total number of households including institutional households and houseless households, if any, is given in col. 5. A household is a group of persons who commonly live together and would take their meals from a common kitchen unless the exigencies of work prevented any of them for doing so. There may be a household of persons related by blood or a household of unrelated persons or having a mix of both. A household may consist of a single individual. Those households which are made up of groups of unrelated persons such as in boarding houses, messes, hostels, residential hotels, rescue homes, jails, ashramas, etc., are regarded as 'Institutional Households'. Households that do not live in Census houses are called 'Houseless Households'.

Table 28

This table indicates the number of persons per household by size class of towns.

TABLE 28

AVERAGE HOUSEHOLD SIZE BY SIZE-CLASS OF TOWNS

Size-Class of Towns	Average household size
1	2
I	5·23
II	4·99
III	4·89
IV	4·97
V	4·95
VI	4·61
Total	5·08

The average size of a household in urban areas of Andhra Pradesh is 5.08. In class I towns, there are 1,213,063 households accommodating 6,338,389 persons i.e., 5.23 persons per household. In all the other classes of towns, the average household size is less than the State average, the lowest figure of 4.61 persons per household being among Class VI towns. In Class II towns, 2,185,562 persons are residing in 437,978 households. This works out to 4.99 persons on an average per-household.

Columns 6 to 8 denote the total population including institutional and houseless population. The abbreviations 'P.M.F' stand for the number of persons, males and females respectively.

Under columns 9 to 12 population of scheduled castes and scheduled tribes is noted. In exercise of the powers conferred by Articles 341 and 342 of the Constitution, the President of Indian Union has scheduled certain castes and tribes. At the 1981 census, the list of scheduled castes and scheduled tribes in Andhra Pradesh as notified in the Presidential Order No. BC 12016/34/76-SCT-V dated 27-7-1977 was adopted.

Scheduled Castes

1. Adi Andhra
2. Adi Dravida
3. Anamuk
4. Aray Mala
5. Arundhatiya
6. Arwa Mala
7. Bariki
8. Bavuri
9. Beda Jangam, Budga Jangam
10. Bindla
11. Byagara
12. Chachati
13. Chalavadi
14. Chamar, Mochi, Muchi
15. Chambhar
16. Chandala
17. Dakkal, Dokkalwar
18. Dandasi
19. Dhor
20. Dom, Dombara, Paidi, Pano
21. Ellamalawar, Yellammala wandlu
22. Ghasi, Haddi, Relli Chachandi
23. Godagali
24. Godari
25. Gosangi
26. Holeya
27. Holeya Dasari
28. Jaggali
29. Jambuvulu
30. Kolupulvandlu
31. Madasi Kuruva, Madari Kuruva
32. Madiga
33. Madiga Dasu, Mashteen
34. Mahar
35. Mala
36. Mala Dasari
37. Mala Dasu
38. Mala Hannai
39. Malajangam
40. Mala Masti
41. Mala Sale, Netkani
42. Mala Sanyasi
43. Mang

44. Mang Garodi
45. Manne
46. Mashti
47. Matangi
48. Mehtar
49. Mitha Ayyalvar
50. Mundala
51. Paky, Moti, Thoti
52. Pambada, Pambanda
53. Pamidi
54. Panchama, Pariah
55. Relli
56. Samagara
57. Samban
58. Sapru
59. Sindhollu, Chindollu

NOTE: Scheduled Castes can belong to Hindu or Sikh religion.

Scheduled Tribes

1. Andh
2. Bagata
3. Bhil
4. Chenchu, Chenchwar
5. Gadabas
6. Gond, Naikpod, Rajgond
7. Goudu (in the Agency tracts)
8. Hill Reddis
9. Jatapus
10. Kammara
11. Kattunayakan
12. Kolam, Mannervarlu
13. Konda Dhoras
14. Konda Kapus
15. Kondareddis
16. Kondhs, Kodi, Kodhu, Desaya Kondhs, Dongria, Kondhs, Kuttiya Kondhs, Tikiria Kondhs, Yenity Kondhs
17. Kotia, Bentho Oriya, Bastika, Dhulia, Bulia, Holva, Paiko, Putiya, Sanrona, Sidhopaiko
18. Koya, Goud, Rajah, Rashkoya, Lingadhari Koya (Ordinary) Kottu Koya, Bhine Koya, Rajkoya
19. Kulia
20. Malis (excluding Adilabad, Hyderabad, Karimnagar, Khammam, Mahbubnagar, Nizamabad, Medak, Nalgonda and Warangal districts).
21. Manna Dhora
22. Mukha Dhora, Nooka Dhora
23. Nayaks (in the Agency tracts)
24. Pardhan
25. Porja, Parangiperja
26. Reddy Dhoras
27. Rona, Rena
28. Savaras, Kapu Savaras, Maliya Savaras, Khutto Savaras
29. Sugalis, Lambadis
30. Thoti (in Adilabad, Karimnagar, Khammam, Mahbubnagar, Medak, Nalgonda, Nizamabad and Warangal districts)
31. Valmiki (in the Agency tracts)
32. Yanadis
33. Yerukulas

NOTE: Scheduled Tribes can belong to any religion.

Though the volume deals with the towns, the total, rural and urban population of scheduled castes and scheduled tribes in the State are given below for the convenience of the reader:

Scheduled Castes	Total	Persons	7,961,730
		Males	4,039,242
		Females	3,922,488
	Rural	Persons	6,752,368
		Males	3,419,221
		Females	3,333,147
	Urban	Persons	1,209,362
		Males	620,021
		Females	589,341
Scheduled Tribes	Total	Persons	3,176,001
		Males	1,618,689
		Females	1,557,312
	Rural	Persons	2,978,593
		Males	1,514,856
		Females	1,463,737
	Urban	Persons	197,408
		Males	103,833
		Females	93,575

The proportions of scheduled castes and scheduled tribes to the total population of the State are 14.87% and 5.93% respectively. Thus the proportion of both the scheduled castes and scheduled tribes taken together works out to 20.80% while this was 17.08% at 1971 Census.

There is a greater concentration of scheduled castes and scheduled tribes in the rural areas than in urban areas. The scheduled castes constitute 16.44% of the rural population and 9.68% of urban population

at the 1981 Census while this was 14.51% and 8.12% in 1971 Census. The scheduled tribes constitute 7.25% of the rural population and 1.58% of urban population while the corresponding percentages in 1971 were 4.48 and 1.01 respectively.

All the 252 towns in the State have reported the scheduled castes population. The population of scheduled castes vary from 70 persons in Sriramsagar (Pochampad) Project Township Left Flank Colony to 197,756 persons in Hyderabad City.

Table 30

This table shows the proportion of scheduled castes and scheduled tribes population by size Class of towns in the State.

TABLE 30

PROPORTION OF SCHEDULED CASTES AND SCHEDULED TRIBES POPULATION BY SIZE-CLASS OF TOWNS

Size Class of towns	Total Population	Scheduled caste population	Percentage of scheduled caste population to total population	Scheduled tribe population	Percentage of scheduled tribe population to total population
1	2	3	4	5	6
I	6,338.389	580.568	9·16	71,110	1·12
II	2,185,562	207,361	9·49	42,921	1·96
III	2,693,696	279,228	10·37	60,291	2·24
IV	1,014,934	108,717	10·71	18,731	1·85
V	237,625	31,649	13·32	3,167	1·33
VI	17,370	1,739	10·01	1,188	6·84
Total	12,487,576	1,209,362	9·68	197,408	1·58

All the 252 towns have reported scheduled caste population. The scheduled caste population varies from 70 persons in Sriramsagar (Pochampad) Project Township Left Flank Colony to 259,184 persons in Hyderabad Urban Agglomeration. There are 1,209,362 persons belonging to Scheduled castes constituting 9.68% of the total urban population. The percentage of scheduled castes varies from 13.32 in Class V towns to 9.16 in Class I towns. The proportion of scheduled caste population is more in Classes III, IV, V and VI towns than the State average, while this is less in Class I and II Class towns.

There are 197,408 persons returned as scheduled tribes constituting 1.58% of the total urban population. Kosigi and Veparala towns have reported no scheduled tribe population, while one person each is recorded in Dommara Nandyal and Shankarampet. The percentage of scheduled tribe varies from 1.12 in Class I towns to 6.84 in Class VI towns. The percentage of scheduled tribes is more in Classes II, III, IV and VI than the State urban scheduled tribe percentage, while this is less in Class I and V towns.

The number of males and females shown under columns 13 and 14 respectively includes not only those who were literate without having attained any level of education but also those who have attained various educational levels.

In 1981 Census, the definition of a literate is as follows:

A person who can both read and write with understanding in any language is taken as literate. A person who can merely read but cannot write is not considered as literate. It is not necessary that a person who is literate should have received any formal education or should have passed any minimum educational standard.

All children of the age of 4 years and below are treated as illiterate even if the child is going to a school and may have picked up reading and writing a few odd words.

In Andhra Pradesh, the total number of literates are 16,034, 818 persons constituting 29.94% of the total population of the State at 1981 Census as against 24.57% in 1971. The State occupies 23rd rank in literacy among the States and Union Territories in India. The literacy rates of the various States and Union Territories of India are shown below:

Rank in 1981	Name of State/Union Territory	Literacy rate
1	2	3
1.	Kerala	70·42
2.	Chandigarh	64·79
3.	Delhi	61·54
4.	Mizoram	59·88
5.	Goa, Daman & Diu	56·66

1	2	3
6.	Pondicherry	55·85
7.	Lakshadweep	55·07
8.	Andaman & Nicobar Islands	51·56
9.	Maharashtra	47·18
10.	Tamil Nadu	46·76
11.	Gujarat	43·70
12.	Nagaland	42·57
13.	Himachal Pradesh	42·48
14.	Tripura	42·12
15.	Manipur	41·35
16.	West Bengal	40·94
17.	Punjab	40·86
18.	Karnataka	38·46
19.	Haryana	36·14
20.	Orissa	34·23
21.	Meghalaya	34·08
22.	Sikkim	34·05
23.	*Andhra Pradesh*	*29·94*
24.	Madhya Pradesh	27·87
25.	Uttar Pradesh	27·16
26.	Jammu & Kashmir	26·67
27.	Dadra & Nagar Haveli	26·67
28.	Bihar	26·20
29.	Rajasthan	24·38
30.	Arunachal Pradesh	20·79

NOTE: Excludes Assam where Census was not held owing to disturbed conditions prevailing there at the time of 1981 Census.

Among the districts, Hyderabad records the highest literacy rate of 58.33% which is due to the large number of educational institutions in Hyderabad city, the State's capital and whose population forms 92.6% of population of the district. The districts noted below show a fairly high rate of literacy exceeding the State's average other than Hyderabad which tops the average.

Name of district	Literacy rate
Krishna	41·71
West Godavari	37·61
Guntur	36·06
East Godavari	35·31
Nellore	32·16
Chittoor	31·85
Cuddapah	31·11

The lowest literacy rate recorded in Adilabad district is 18.79%, while the next above 2 positions are occupied by Mahbubnagar with 19.42% while this is 21.50% in Karimnagar district.

The urban population is more literate than the rural population because of the demand for literates in urban occupations and availability of more facilities for education in urban areas. In the State 51.99% of the urban population is literate while only 23.24% of the rural population is literate. The urban population of Hyderabad district had recorded the highest literacy of 58.33% closely followed by Krishna district with 57.72%, Chittoor district with 55.95%. The lowest literacy rate of 40.33% in urban population is found in Adilabad district: In 1971 Census also the urban population of Hyderabad district recorded the highest literacy rate of 52.67 and the lowest literacy rate of 34.10 by Adilabad district.

The towns which have recorded more than 60% of literacy are listed below.

Name of town	Literacy rate
1	2
Ramachandrapuram (BHEL) Township.	76·55
Gaddi Annaram	76·41
Kovurpalle	67·24
Secunderabad Cantonment	65·71
Razole	64·58
Gunadala	62·97
Lalaguda	62·84
Chittoor	62·78
Tirupati	62·58
Machilipatnam	62·38
Karimnagar	61·83
Amalapuram	61·55
Alwal	61·13
Tirupati NM	60·49
Vijayawada	60·09

Table 29

This table gives the proportion of literates by sex in towns of different population size classes.

TABLE : 29

PROPORTION OF LITERATES BY SEX AND SIZE-CLASS OF TOWNS

Size-Class of Towns	Population			Literates			Percentage of literates to total population		
	Total	Males	Females	Total	Males	Females	Total	Males	Females
1	2	3	4	5	6	7	8	9	10
I	6,338,389	3,263,829	3,074,560	3,519,405	2,104,408	1,414,997	55·53	64·48	46·02
II	2,185,562	1,123,174	1,062,388	1,123,761	693,649	430,112	51·42	61·76	40·49
III	2,693,696	1,374,549	1,319,147	1,257,998	791,915	466,083	46·70	57·61	35·33
IV	1,014,934	519,466	495,468	478,277	304,036	174,241	47·12	58·53	35·17
V	237,625	121,112	116,513	105,811	68,875	36,936	44·53	56·87	31·70
VI	17,370	9,165	8,205	7,316	5,040	2,276	42·12	54·99	27·74
Total	12,487,576	6,411,295	6,076,281	6,492,568	3,967,923	2,524,645	51·99	61·89	41·55

There are 6,492,568 literates in all the urban areas of Andhra Pradesh constituting 51.99% of the total urban population of 12,487,576. Literacy rate is 61.89% in males and 41.55% in females. The literacy percentage varies from 55.53% in Class I towns to 42.12% in Class VI towns. In case of males, this varies from 64.48% in Class I towns to 54.99% in Class VI towns while for females it ranges from 46.02% in Class I towns to 27.74% in Class VI towns. The percentage of literacy decreases as the size class of towns increases. This is due to the concentration of educational institutions in larger towns. The literacy rate is greater in Class I towns than the State index, while this is less in all other Classes. This is true in respect of both sexes also.

Columns 15 to 24 represent main workers, cols. 25 and 26 marginal workers and cols. 27 and 28 non-workers. In 1971 Census, the workers are broadly classified under 9 basic industrial categories: (I) Cultivators, (II) Agricultural labourers, (III) Livestock, forestry, fishing, hunting and plantations, orchards and allied activities, (IV) Mining and quarrying, (V) Manufacturing, processing, servicing and repairs, (V (a)) Household Industry, (V (b)) Other than household industry, (VI) Construction, (VII) Trade and commerce, (VIII) Transport, storage and communications and (IX) Other services. All others who did not do any productive work irrespective of whether they derived some income such as through rents, pension, etc., or did not derive any income were classified under category (X) Non-workers.

Unlike in 1971 Census, at the 1981 population has been broadly divided into three sections based on main activity viz:—main workers, marginal workers and non-workers and these main workers were further Classified into four broad industrial categories: (1) Cultivators, (2) Agricultural labourers, (3) Household industry (V) (a) and (4) Other workers (composed of categories III, IV, V (b) and VI to IX).

Definitions

Work.—Work is defined as participation in any economically productive activity. Such participation may be physical or mental in nature. Work involves not only actual work but also effective supervision and direction of work. A man or woman who is doing only household duties or making something only for domestic consumption (and not for sale) is not doing any work in Census terminology.

Cultivator.—For purposes of the Census, a person is working as cultivator if he or she is engaged either as employer, single worker or family worker in cultivation of land owned or held from Government or held from private persons or institutions for payment in money, kind or share cultivation included supervision or direction of cultivation.

Agricultural Labourer.—A person who works in another person's land for wages in money, kind or share should be regarded as an agricultural labourer. An agricultural labourer has no right of lease or contract on land on which he/she works.

Household Industry.—Household industry is defined as an industry conducted by the head of the household himself/herself and or by the members of the household at home or within the village in rural areas and only within the precincts of the house where the household lives in urban areas. The large proportion of workers in a household industry should consist of members of the household including the head. The industry should not be run on the scale of a registered factory which would qualify or has to be registered under the Indian Factories Act.

Other Workers.—All workers i.e., those who have been engaged in some economic activity during the last one year, who are not cultivators or agricultural labourers or engaged in household industry, are 'other workers'. The type of workers that come under this category include factory workers, plantation workers, those in trade, commerce, business, transport, mining, construction, political or social work, all government servants, municipal employees, teachers, priests, entertainment artists, lawyers, barbers, dhobis, etc.

Table 31

This table indicates the percentage distribution of main workers by industrial categories and size Class of towns in the State.

TABLE : 31

PERCENTAGE DISTRIBUTION OF MAIN WORKERS BY SIZE-CLASS OF TOWNS

Industrial category of main workers	Size-class of towns					
	I	II	III	IV	V	VI
1	2	3	4	5	6	7
I (Cultivators)	1·61	5·15	8·12	11·05	8·79	2·01
II (Agricultural labourers)	4·12	13·58	18·35	22·01	16·89	5·24
V(a) (Household Industry)	3·53	5·84	8·92	6·79	17·62	3·43
III+IV+V(b)+VI to IX (Other workers)	90·74	75·43	64·61	60·15	55·70	89·32
Total	100·00	100·00	100·00	100·00	100·00	100·00

Workers to total urban population in Andhra Pradesh form 30.40%. There are 178,361 cultivators constituting 4.70% of total 3,796,235 main workers. The percentage of cultivators to main workers increases as the size Class of towns decreases except in the case of Class VI which are mostly project areas.

Agricultural labourers returned at the 1981 Census in urban areas are 412,695 persons constituting 10.87% of total main workers. Percentage of agricultural labourers to main workers varies from 4.12 in Class I towns to 22.01 in Class IV towns.

There are 218,244 workers in household industry constituting 5.75% of the total main workers. The proportion of main workers in household industry varies from 3.43 in Class VI towns to 17.62 in Class V towns.

Other workers totalling 2,986,935 persons constitute 78.68% of the total main workers in urban areas. Percentage of other workers to main workers varies from 56.70 in Class V towns to 90.74 in Class I towns.

Marginal Workers.—A marginal worker is one who has participated in some economic activity for less than 6 months or 183 days during the last one year reference period at 1981 Census. A significant feature of the 1981 Census was the collection of information on marginal workers. At the 1971 Census, though this concept was not introduced, there was a comparative category called non-workers with secondary work.

Percentage distribution of marginal workers by size Class of towns

Size Class of towns	No. of marginal workers	Percentage distribution of marginal workers
1	2	3
I	30,376	30·79
II	18,113	18·07
III	34,806	34·71
IV	11,728	11·70
V	4,526	4·51
VI	219	0·22
Total	100,268	100·00

There are 100,268 marginal workers in the State constituting 0.8% of the total urban population. Strength of marginal workers varies from one person each in Donkarayi and Phirangipuram towns to 4,204 persons in Hyderabad City. Nearly 30.79% of the total marginal workers are found in Class I towns. Class II and III towns contain 18.07% and 34.71% of the total marginal workers respectively. Marginal workers in Class IV towns constitute 11.7% to total marginal workers. Only 4.51% and 0.22% of the total marginal workers are noticed in Class V and Class VI towns respectively.

Non-Workers.—Non-workers is one who did not do any productive work irrespective of whether he/she derived some income such as through pension, rents, etc., or did not derive any income.

The non-workers are divided into the following seven categories:

(1) **Household duties (H).**—All persons who were engaged in unpaid home duties and who did no other work or have not done any work at all during the last one year preceding the 1981 Census reference date.

(2) **Students (ST).**—All full-time students and children attending school were covered in this category.

(3) **Dependents (D).**—All infants or children not attending school or a person permanently disabled from doing work, because of illness or old age were treated as dependents.

(4) **Retired persons or rentiers (R).**—A person who had retired from service and was doing no other work i.e., not employed again in some full-time work or not engaged in some other work such as cultivation, business, trade, etc. or a person who was a rentier or living on agricultural or non-agricultural royalty, rent or dividend or any other person of independent means for securing which he/she does not have to work, were included under this category.

(5) **Beggars (B).**—Beggars, vagrants or cases such as persons without indication of source of income and those with unspecified source of subsistence who have were not engaged in any economically productive work were covered in this category.

(6) **Inmates of institutions (I).**—This category covered convicts in jails or inmates of a penal, mental or charitable institution, even if such persons were compelled to do some work such as carpentry, carpet weaving, vegetable growing, etc., in such institutions.

(7) **Other non-workers (O).**—This category included all non-workers who may not come under any of the above six categories but who were looking for work.

Percentage distribution of non-workers by size Class of Towns

Size class of towns	Total non-workers	Percentage distribution of non-workers
1	2	3
I	4,726,705	55·02
II	1,384,230	16·11
III	1,724,583	20·07
IV	607,930	7·08
V	137,764	1·60
VI	9,861	0·12
Total	8,591,073	100·00

There are 8,591,073 non-workers in all the towns of the State constituting 68.80% of the total urban population at the 1981 Census while the corresponding percentage in 1971 was 69.3%. About 55% of the total non-workers are noticed in Class I towns. Class II and Class III towns consist of 16.11% and 20.07% of the total non-workers respectively. Non-workers in Class IV towns constitute 7.08% of the total. Only 1.60% and 0.12% of the total non-workers are accounted for in Class V and Class VI towns respectively.

TOWN

STATEMENT

STATUS AND

Sl. No.	Class, Name and Civic Administration Status of Town	Location Code No.	Name of Taluk	Area (in Sq. kms.)	Number of Households including Houseless Households (in 1981 Census)	Population and growth		
						1901	1911	1921
1	2	3	4	5	6	7	8	9
1	IV Addanki (P)	8/I	Addanki	29·90	3,666	7,230	8.358 (15·60)	8,485 (1·52)
2	II Adilabad (M)	19/I	Adilabad	20·07	10,412	6,303	7,560 (19·94)	7,271 (—3·82)
3	I Adoni (M)	13/I	Adoni	30·12	19,366	30,416	31,645 (4·04)	30,232 (—4·47)
4	III Akiveedu (P)	5/I	Akiveedu	22·68	4,670	..	..	..
5	IV Alampur (P)	14/I	Alampur	0·56	2,104	..	..	..
6	IV Allagadda (P)	13/II	Allagadda	12·51	3,759	..	Notified as Town for the	
7	III Alwal (P)	15/I	Vallabhnagar	..	..	..	See Hyderabad Urban	
8	IV Amadalavalasa (P)	I/I	Amadalavalasa	7·85	3,683	..	..	..
9	III Amalapuram (M)	4/I	Amalapuram	7·20	8,227	9,510	12,615 (32·65)	13,619 (7·96)
10	II Anakapalle (M)	3/I	Anakapalle	23·28	16,292	18,539	20,625 (11·25)	20,360 (—1·28)
11	I Anantapur (M)	12/I	Anantapur	16·35	23,073	7,938	8,457 (6·54)	11,452 (35·41)
12	IV Andole (Jogipet) (P)	17/I	Andole	21·18	3,023	..	..	5,462
13	III Armur (P)	18/I	Armur	18·78	4,691	9,031	7,530 (—16·62)	7,121 (—5·42)
14	IV Asifabad (P)	19/II	Asifabad	12·65	2,016	..	..	..
15	III Atmakur (P)	13/III	Atmakur	2·59	4,255	..	..	..
16	IV Avanigadda (P)	6/I	Divi	13.39	4,160	..	..	..
17	IV Badepalle (P)	14/II	Jadcherla	10·30	3,269	..	..	..
18	IV Badvel (P)	11/I	Badvel	6·31	2,257	10,883	11,590 (6·50)	5,246 (—54.74)
19	IV Balanagar (P)	15/II	Vallabhnagar				See Hyderabad Urban	
20	V Bandarulanka (P)	4/II	Amalapuram	4·97	2,142	..	Notified as Town	
21	IV Banganapalle (P)	13/IV	Banganapalle	22·43	2,662	..	..	..
22	IV Banswada (P)	18/II	Banswada	8·96	2,813	..	..	..

DIRECTORY

I

GROWTH HISTORY

rate of the Town at the Censuses of						Density (1981 Census)	Sex Ratio			Sl. No.
1931	1941	1951	1961	1971	1981		1961 Census	1971 Census	1981 Census	
10	11	12	13	14	15	16	17	18	19	1
9,150 (7·84)	11,310 (23·61)	12,075 (6·76)	7,438 (38·40)	10,223 (37·44)	16,618 (62·56)	556	964	985	968	1
8,096 (11·35)	11,128 (37·45)	17,196 (54·53)	20,970 (21·95)	30,368 (44·82)	53,482 (76·11)	2,665	946	934	922	2
35,635 (17·87)	35,431 (—0·57)	53,583 (51·23)	69,951 (30·55)	85,311 (21·96)	108,939 (27·70)	3,617	965	962	958	3
..	..	10,307	Declassified	16,880	21,317 (26·29)	940	..	1,034	1,008	4
4,646	5,703 (22·75)	6,789 (19·04)	7,378 (8·68)	9,191 (24·57)	10,744 (16·90)	19,186	938	963	930	5
first time in 1981 Census					18,757	1,499	..	..	953	6
Agglomeration										7
..	..	..	..	13,842	18,005 (30·08)	2,294	..	926	956	8
15,213 (11·70)	14,527 (—4·51)	21,117 (45·36)	24,063 (13·95)	30,518 (26·83)	38,999 (27·79)	5,417	992	1,002	996	9
23,376 (14·81)	29,249 (25·12)	40,102 (37·11)	46,402 (15·71)	57,273 (23·43)	73,179 (27·77)	3,143	1,031	1,027	1,014	10
15,099 (31·85)	21,482 (42·27)	31,952 (48·74)	52,280 (63·62)	80,069 (53·15)	119,531 (49·28)	7,311	880	887	912	11
7,659 (40·22)	5,233 (—31·68)	9,458 (80·74)	10,681 (12·93)	12,659 (18·52)	17,103 (35·11)	808	979	1,007	935	12
7,279 (2·22)	8,683 (19·29)	11,630 (33·94)	13,249 (13·92)	16,975 (28·12)	23,639 (39·26)	1,259	1,010	1,006	1,014	13
3,075	Declassified	5,584	6,190 (10·85)	7,445 (20·27)	10,026 (34·67)	793	958	938	917	14
..	..	..	..	..	..					
..	9,609	10,960 (14·06)	13,217 (20·59)	15,837 (19·82)	22,132 (39·75)	8,545	976	961	912	15
..	..	10,296	11,949 (16·05)	15,349 (28·45)	19,375 (26·23)	1,447	970	994	968	16
..	..	6,595	8,438 (27·95)	12,039 (42·68)	18,624 (54·70)	1,808	904	871	901	17
5,239 (—0·13)	5,723 (9·24)	7,085 (23·80)	8,063 (13·80)	9,083 (12·65)	11,460 (26·17)	1,816	1,004	997	989	18
Agglomeration										19
first time in 1981 Census					9,810	1,974	..	.	991	20
5,760	7,326 (27·19)	6,932 (—5·38)	8,015 (15·62)	10,643 (32·79)	14,436 (35·64)	644	967	986	956	21
4,454	5,863 (31·63)	6,816 (16·25)	8,201 (20·32)	10,436 (27·25)	14,226 (36·32)	1,588	996	971	998	22

TOWN STATEMENT STATUS AND

Sl. No.	Class, Name and Civic Administration Status of Town	Location Code No.	Name of Taluk	Area in Sq. kms.	Number of Households including Houseless Households (in 1981 Census)	Population and growth		
						1901	1911	1921
1	2	3	4	5	6	7	8	9
23	II Bapatla (M)	7/I	Bapatla	12·95	12,034	8,595	10,973 (27·67)	10,501 (—4·30)
24	III Bellampalle†	19/III	Asifabad	7·36	9,571	..	..	..
25	III Bhadrachalam (P)	22/I	Bhadrachalam	4·00	4,626	..	..	..
26	III Bhainsa (M)	19/IV	Mudhole	12·95	4,064	7,126	8,444 (18·50)	8,311 (—1·58)
27	IV Bhattiprolu (P)	7/II	Repalle	25·15	3,192	..	..	4,436
28	I Bheemavaram (M)	5/II	Bheemavaram	25·64	21,260	..	..	..
29	III Bheemunipatnam (M)	3/II	Bheemunipatnam	18·18	6,510	10,212	9,314 (—8·79)	7,495 (—19·53)
30	III Bhongir (M)	23/I	Bhongir	4·19	5,685	5,806	7,342 (26·46)	5,845 (—20·39)
31	III Bobbili (M)	2/I	Bobbili	25·60	7,806	17,387	18,261 (5·03)	18,179 (—0·45)
32	II Bodhan (M)	18/III	Bodhan	21·36	9,296	6,438	6,996 (8·67)	4,188 (—40·14)
33	VI Bowenpalle (P)	15/III	Vallabhnagar				See Hyderabad Urban	
34	V Budvel (P)	15/IV	Rajendranagar	9·78	1,504		Notified as Town for the	
35	IV Bugganipalle (P)	13/V	Dhone	0·44	2,155	..	..	..
36	IV Challapalle (P)	6/II	Divi	4·66	2,607	..	..	..
37	V Chandoor (P)	23/II	Chandoor	11·08	1,190		Notified as Town for the	
38	IV Cheepurupalle (P)	2/II	Cheepurupalle	7·77	2,936	..	..	..
39	II Chilakaluripet (M)	7/III	Chilakaluripet	10·36	13,730	..	..	11,150
40	II Chirala (M)	8/II	Chirala	5·26	15,902	16,264	18,618 (14·47)	15,323 (—17·70)
41	III Chirala (N.M.)	8/III	Chirala	23·66	5,513		Notified as Town for the	
42	II Chittoor (M)	10/I	Chittoor	9·30	16,686	10,893	15,103 (38·69)	17,941 (18·75)
43	III Chodavaram (P)	3/III	Chodavaram	16·88	4,557	..	..	5,853
44	I Cuddapah (M)	11/II	Cuddapah	6·84	18,073	16,432	17,807 (8·37)	19,517 (9·60)

DIRECTORY

I

GROWTH HISTORY

Growth rate of the Town at the Censuses of						Density (1981 Census)	Sex Ratio			Sl. No.
1931	1941	1951	1961	1971	1981		1961 Census	1971 Census	1981 Census	
10	11	12	13	14	15	16	17	18	19	1
13,343	16,679	22,748	33,668	41,947	55,347	4,274	946	948	950	23
(27·06)	(25·00)	(36·39)	(48·00)	(24·59)	(31·95)					
..	6,294	15,874	29,101	30,290	44,721	6,076	891	916	941	24
		(152·21)	(83·32)	(4·09)	(47·64)					
..	..	..	5,740	10,710	21,354	5,339	926	918	913	25
				(86·59)	(99·38)					
8,525	8,207	11,200	12,346	14,763	23,096	1,783	990	985	941	26
(2·57)	(—3·73)	(36·47)	(10·23)	(19·58)	(56·45)					
5,407	11,667	14,364	16,617	12,763	13,818	549	957	988	965	27
(21·89)	(115·78)	(23·12)	(15·69)	(—23·19)	(8·27)					
9,839	21,049	30,928	43,821	63,762	101,894	3,974	940	951	933	28
	(113·93)	(46·93)	(41·69)	(45·51)	(59·80)					
9,629	9,914	10,477	9,868	14,291	34,619	1,904	1,033	1,052	988	29
(28·47)	(2·96)	(5·68)	(—5·81)	(44·82)	(142·24)					
10,859	12,170	17,877	17,549	21,815	30,567	7,295	931	940	911	30
(85·78)	(12·07)	(46·89)	(—1·83)	(24·31)	(40·12)					
20,544	22,090	23,102	25,592	30,649	36,239	1,416	1,022	1,000	1,012	31
(13·01)	(7·53)	(4·58)	(10·78)	(19·76)	(18·24)					
7,045	19,443	22,491	30,929	37,589	50,807	2,379	925	937	944	32
(68·22)	(175·98)	(15·68)	(37·52)	(21·53)	(35·16)					
Agglomeration										33
first time in 1981 Census					8,038	822	..	..	932	34
..	..	..	..	7,803	10,742	24,414	..	921	943	35
					(37·67)					
..	..	6,172	Declassified	9,694	11,717	2,514	..	981	979	36
					(20·87)					
first time in 1981 Census					6,358	574	..	..	980	37
..	..	8,135	9,540	11,582	13,859	1,784	967	994	956	38
			(17·27)	(21·40)	(19·66)					
5,864	8,751	11,487	22,666	41,543	61,645	5,950	1,063	1,032	978	39
(—47·41)	(49·23)	(31·26)	(97·32)	(83·28)	(48·39)					
18,853	27,086	37,729	45,410	54,487	72,040	13,696	988	988	993	40
(23·04)	(43·67)	(39·29)	(20·36)	(19·99)	(32·22)					
first time in 1981 Census					23,325	986	..	..	1,014	41
22,018	27,835	38,894	47,876	63,035	86,230	9,272	960	946	949	42
(22·72)	(26·42)	(39·73)	(23·09)	(31·66)	(36·80)					
6,624	8,379	13,880	14,948	17,319	21,122	1,251	1,034	1,002	998	43
(13·17)	(26·49)	(65·65)	(7·69)	(15·86)	(21·96)					
22,602	28,246	37,438	49,027	66,195	103,125	15,077	932	926	929	44
(15·81)	(24·97)	(32·54)	(30·96)	(35·02)	(55·79)					

TOWN
STATEMENT
STATUS AND

Sl. No.	Class, Name and Civic Administration Status of Town	Location Code No.	Name of Taluk	Area (in Sq. kms.)	Number of Households including Houseless Households (in 1981 Census)	Population and growth		
						1901	1911	1921
1	2	3	4	5	6	7	8	9
45	IV Cumbum (P)	8/IV	Bestavaripet	11·66	2,186	6,502	6,344 (—2·43)	Declassified
46	IV Devarakonda (P)	23/III	Devarakonda	26·26	3,038		Notified as Town for the	
47	II Dharmavaram (M)	12/II	Dharmavaram	36·42	9,152	10,658	7,386 (—30·70)	8,117 (9·90)
48	III Dhone (P)	13/VI	Dhone	2·59	4,333	..	..	..
49	V Dommara-Nandyal (P)	11/III	Jammalamadugu	12·69	1,417		Notified as Town for the	
50	VI Donkarayi (P)	4/IV	Yellavaram	0·86	963		Notified as Town for the	
51	IV Dornakal (P)	21/I	Mahbubabad	10·36	2,803	..	..	..
52	III Dowleshwaram (P)	4/III	Rajahmundry	7·25	6,168	10,304	10,347 (0·42)	9,799 (—5·30)
53	I Eluru (M)	5/III	Eluru	14·55	36,125	33,521	37,819 (12·82)	45,862 (21·27)
54	IV Farooqnagar (P)	14/III	Shadnagar	14·10	2,927	..	..	..
55	III Fatehnagar (P)	15/V	Vallabhnagar				See Hyderabad Urban	
56	V Gaddi Annaram (P)	16/I	Charminar	0·2[illegible]	1,888		Notified as town for the	
57	III Gadwal (M)	14/IV	Gadwal	3·94	5,446	10,195	12,082 (18·51)	10,104 (—16·37)
58	V Gajularega (P)	2/III	Vizianagaram	5·08	1,709	..	..	..
59	IV Gannavaram (P)	6/III	Gannavaram	12·30	2,682	..	..	..
60	V Ghatkeswar (P)	15/VI	Hayathnagar	13·83	1,677		Notified as Town for the	
61	IV Giddalur (P)	8/V	Giddalur	31·57	3,689	..	..	..
62	III Gooty (P)	12/III	Gooty	34·84	5,445	9,682	9,597 (—0·88)	8,780 (—9·14)
63	IV Gopalapatnam (P)	3/IV	Visakhapatnam				See Visakhapatnam	Urban
64	II Gudivada (M)	6/IV	Gudivada	6·94	17,001	6,719	9,180 (36·63)	10,621 (15·70)
65	III Gudur (M)	9/I	Gudur	4·53	9,796	17,251	8,006 (—53·59)	8,373 (4·58)
66	III Gunadala (P)	6/V	Vijayawada	14·33			See Vijayawada	Urban
67	II Guntakal (M)	12/IV	Gooty	51·90	15,560	..	..	12,519
68	I Guntur (M)	7/IV	Guntur	30·01	78,645	30,833	40,529 (31·45)	48,184 (18·89)

DIRECTORY

I

GROWTH HISTORY

rate of the Town at the Censuses of						Density [1981 Census]	Sex Ratio			Sl. No.
1931	1941	1951	1961	1971	1981		1961 Census	1971 Census	1981 Census	
10	11	12	13	14	15	16	17	18	19	1
..	8,453	9,489 (12·26)	9,305 (—1·94)	9,745 (4·73)	10,571 (8·48)	907	1,024	1,013	992	45
first time in 1981 Census					16,838	641	..	..	867	46
9,346 (15·14)	12,087 (29·33)	14,703 (21·64)	20,405 (38·78)	30,876 (51·32)	50,969 (65·08)	1,399	940	958	945	47
..	4,828	7,871 (63·03)	11,247 (42·89)	16,047 (42·68)	22,509 (40·27)	8,691	923	968	963	48
first time in 1981 Census					7,149	563	..	..	967	49
first time in 1981 Census					3,891	4,524	..	..	947	50
..	..	6,653	9,260 (39·19)	11,433 (23·47)	14,558 (27·33)	1,405	925	932	944	51
9,733 (—0·67)	11,383 (16·95)	13,968 (22·71)	14,692 (5·18)	17,929 (22·03)	25,983 (44·92)	3,584	1,033	989	980	52
57,342 (25·03)	64,911 (13·20)	87,213 (34·36)	108,321 (24·20)	127,023 (17·27)	168,154 (32·38)	11,557	1,004	1,010	1,006	53
..	..	7,233	8,152 (12·71)	10,078 (23·63)	16,325 (61·99)	1,158	902	919	906	54
Agglomeration										55
first time in 1981 Census					9,693	46,157	..	..	885	56
12,982 (28·48)	14,716 (13·36)	16,290 (10·70)	16,375 (0·52)	21,828 (33·30)	30,959 (41·83)	7,858	982	944	923	57
..	..	..	..	5,985	7,958 (32·97)	1,567	..	1,021	1,030	58
..	..	..	6,702	9,021 (34·60)	12,478 (38·32)	1,014	979	953	968	59
first time in 1981 Census					9,773	707	..	..	872	60
..	5,219	8,074 (54·70)	12,084 (49·67)	14,830 (22·72)	19,188 (29·39)	608	928	957	930	61
9,712 (11·38)	12,333 (26·99)	15,437 (25·17)	19,057 (23·45)	21,706 (13·90)	29,302 (34·99)	841	942	968	939	62
Agglomeration										63
13,535 (27·44)	23,919 (76·72)	31,942 (33·54)	44,801 (40·26)	61,068 (36·31)	80,198 (31·33)	11,556	967	976	986	64
10,451 (24·82)	12,105 (15·83)	20,056 (65·68)	25,618 (27·73)	33,778 (31·85)	44,630 (31·13)	9,852	988	1,003	999	65
Agglomeration										66
15,620 (24·77)	20,414 (30·69)	31,341 (53.53)	48,083 (53·42)	66,320 (37·93)	84,599 (27·56)	1,630	933	939	945	67
65,179 (35.27)	83,599 (28.26)	125,255 (49·83)	187,122 (49.39)	269,991 (44·29)	367,699 (36·19)	12,253	979	975	976	68

TOWN STATEMENT STATUS AND

Sl. No.	Class, Name and Civic Administration Status of Town	Location Code No.	Name of Taluk	Area (in Sq. kms.)	Number of Households including Houseless Households (in 1981 Census)	Population and growth		
						1901	1911	1921
1	2	3	4	5	6	7	8	9
69	II Hindupur (M) ·	12/V	Hindupur	6·55	10,039	19,575	11,035 (—43·63)	12,456 (12·88)
70	III Huzurabad (P) ·	20/I	Huzurabad	32·29	4,178		Notified as town for the	
71	I Hyderabad (M.C.) ·	16/II					See Hyderabad Urban	
	Hyderabad Urban Agglomeration			N.A.	433,640	448,466	502,104 (11·96)	405,630 (—19·21)
(i)	I Hyderabad Municipal Corporation (Portion) (Hyderabad district)			171·10	348,395	..	..	..
(ii)	II Hyderabad Municipal* Corporation (Portion) (Rangareddi district)			N.A.	18,269	..	..	..
(a)	III Alwal* (P) · ·	15/I	Vallabhnagar	11·45	3,840	..	..	..
(b)	IV Balanagar* (P) ·	15/II	Vallabhnagar	29·53	3,264	..	..	..
(c)	VI Bowenpalle (P) ·	15/III	Vallabhnagar	3·58	364	..	..	..
(d)	III Fatehnagar (P) ·	15/V	Vallabhnagar	2·17	4,798	..	..	..
(e)	I Hyderabad (M.C.) (Hyderabad & Rangareddi districts)			N.A.	366,664	448,466	502,104 (11·96)	405,630 (—19·21)
(f)	IV Kapra (P) · ·	15/VII	Vallabhnagar	11·75	3,121		Notified as Town for the	
(g)	IV Kukatpalle* (P) ·	15/VIII	Rajendranagar	18·31	2,117	..	..	..
(h)	V Lalaguda (P) · ·	16/III	Secunderabad	1·58	1,706	..	..	..
(i)	IV Macha Bolaram* (P)	15/IX	Vallabhnagar	17·48	1,868	..	..	..
(j)	II Malkajgiri (P) ·	15/XVII	Vallabhnagar	17·30	13,313	..	..	..
(k)	V Moosapet (P) ·	15/X	Rajendranagar	7·12	1,353	..	..	..
(l)	IV Osmania University ·	16/V	Mushirabad	3·91	2,105	..	..	..
(m)	III Qutbullapur (P) ·	15/XI	Medchal	7·41	5,250		Notified as Town for the	
(n)	I Secunderabad Cantonment (CB) ·	16/VI	Secunderabad	40.17	22,685	..	..	..
(o)	V Yapral (P) · ·	15/XVI	Vallabhnagar	3·90	1,192	..	..	..

DIRECTORY

I

GROWTH HISTORY

rate of the Town at the Censuses of						Density (1981 Census)	Sex Ratio			Sl. No.
1931	1941	1951	1961	1971	1981		1961 Census	1971 Census	1981 Census	
10	11	12	13	14	15	16	17	18	19	1
14,211 (14·09)	19,049 (34·04)	24,438 (28·29)	32,445 (32·76)	42,959 (32·41)	55,901 (30·13)	8,535	945	939	929	69
first time in 1981 Census					21,142	655	..	..	919	70
Agglomeration										71
466,894 (15·10)	739,159 (58·31)	1,130,688 (52·97)	1,249,151 (10·48)	1,796,339 (43·80)	2,545,836 (41·72)	N.A.	929	917	919	
..	..	..	..	1,575,770	2,093,468 (32·85)	12,235	N.A.	929	932	(i)
..	..	..	..	42,714	93,774 (119·54)	N.A.	N.A.	888	896	(ii)
..	..	7,909	9,886 (25·00)	13,420 (35·75)	21,233 (58·22)	1,854	946	940	961	(a)
..	..	..	..	7,950	15,737 (97·95)	533	..	881	902	(b)
..	..	1,523	1,696 (11·36)	2,524 (48·82)	2,683 (6·30)	749	970	918	903	(c)
..	..	4,418	11,813 (167·38)	7,663 (—35·13)	21,173 (176·30)	9,757	886	820	827	(d)
447,390 (10·30)	720,032 (60·94)	1,027,130 (42·65)	1,120,612 (9·10)	1,618,484 (44.43)	2,187,262 (35·14)	N.A.	942	928	930	(e)
first time in 1981 Census					15,367	1,308	..	..	916	(f)
..	..	..	..	4,685	10,753 (129·52)	587	..	927	921	(g)
..	..	1,694	2,109 (24·50)	5,792 (174·63)	8,293 (43·18)	5,249	988	919	910	(h)
..	..	3,927	4,958 (26·25)	6,330 (27·67)	11,076 (74·98)	634	953	915	936	(i)
.	..	12,376	13,910 (12·39)	25,543 (83.63)	65,776 (157.51)	3,802	954	927	929	(j)
	..	..	..	3,345	6,313 (88·73)	887	..	870	922	(k)
.	..	5,055	5,755 (13·85)	6,187 (7·51)	13,234 (113·90)	3,385	733	815	768	(l)
first time in 1981 Census					24,002	3,239	..	..	892	(m)
19,504	19,127 (—1·93)	63,549 (232·25)	78.412 (23·39)	94,416 (20·41)	135,994 (44·04)	3,385	766	758	775	(n)
..	..	3,107	Declassified	..	6,940	1,779	..	..	999	(o)

TOWN
STATEMENT
STATUS AND

Sl. No.	Class, Name and Civic Administration Status of Town	Location code No.	Name of Taluk	Area (in Sq. kms.)	Number of Households including Houseless Households (in 1981 Census)	Population and growth		
						1901	1911	1921
1	2	3	4	5	6	7	8	9
72	IV Ichchapuram (P)	1/II	Ichchapuram	6·47	4,143	9,975	9,252 (—7·25)	9,552 (3·24)
73	III Jaggayyapet (P)	6/VI	Jaggayyapet	9.07	5,067	8,432	8,802 (4·39)	9,027 (2·56)
74	II Jagtial (M)	20/II	Jagtial	9·17	9,966	11,181	11,688 (4·53)	9,682 (—17·16)
75	III Jammalamadugu (P)	11/IV	Jammalamadugu	24·82	5,088	13,852	16,099 (16·22)	14,584 (—9·41)
76	III Jangaon (M)	21/II	Jangaon	5·18	4,815	..	..	..
77	II Jangaon (Godavarikhani (P)	20/III	Peddapalle	12·07	16,150	..	..	..
78	IV Jangareddigudem (P)	5/IV	Polavaram	0·83	3,704	..	Notified as Town	
79	II Kadiri (M)	12/VI	Kadiri	25·88	10,152	10,493	10,456 (—0·35)	11,619 (11·12)
80	IV Kagaznagar (M)	19/V	Sirpur	4·55	3,690	..	..	..
81	III Kagaznagar (N.M.)	19/VI	Sirpur	8·32	7,376	..	..	..
82	IV Kaikalur (P)	6/VII	Kaikalur	10·96	2,847	..	..	..
83	I Kakinada (M)	4/V	Kakinada	30·51	50,342	48,096	54,110 (12·50)	53,348 (—1·41)
84	IV Kalyandurg (P)	12/VII	Kalyandurg	11·65	2,984	8,815	6,659 (—24·46)	4,596 (—30·98)
85	V Kamalapuram (P)	11/V	Kamalapuram	17·50	1,990	..	..	6,902
86	III Kamareddy (P)	18/IV	Kamareddy	6·94	6,106	..	..	..
87	V Kanapaka (P)	2/IV	Vizianagaram	5·28	1,424	..	..	..
88	III Kandukur (P)	8/VI	Kandukur	7·68	6,868	9,569	10,276 (7·39)	8,333 (—18·91)
89	IV Kanigiri (P)	8/VII	Kanigiri	33·20	3,370	5,528	6,974 (26·16)	5,633 (—19·23)
90	IV Kankipadu (P)	6/VIII	Vijayawada	3·37	2,235	..	..	..
91	IV Kapra (P)	15/VII	Vallabhnagar				See Hyderabad Urban	
92	II Karimnagar (M)	20/IV	Karimnagar	10·62	16,153	5,752	8,347 (45·11)	9,399 (12·60)

DIRECTORY

I -

GROWTH HISTORY

rate of the Town at the Censuses of						Density (1981 Census)	Sex Ratio			Sl. No.
1931	1941	1951	1961	1971	1981		1961 Census	1971 Census	1981 Census	
10	11	12	13	14	15	16	17	18	19	1
10,313 (7·97)	11,159 (8·20)	11,390 (2·07)	12,961 (13.79)	15,850 (22·29)	19,152 (20·83)	2,960	1,131	1,097	1,059	72
8,669 (—3.97)	10,037 (15.78)	12,831 (27.84)	13,905 (8.37)	18,848 (35·55)	26,680 (41·55)	2,942	1,001	985	993	73
13,882 (43.38)	16,294 (17.38)	21,046 (29.16)	20,941 (—0·50)	30,900 (47·56)	53,213 (72·21)	5,803	969	973	934	74
15,944 (9.33)	9,653 (—39.46)	12,524 (29·74)	16,616 (32·67)	20,008 (20·41)	26,580 (32·85)	1,071	993	986	983	75
..	7,306	11,259 (60·02)	11,927 (5·93)	16,866 (41·41)	25,112 (48·89)	4,848	930	949	924	76
..	..	..	..	23,053	70,727 (206·89)	5,860	..	897	949	77
for the first time in 1981 Census					17,232	20,761	..	..	974	78
9,352 (—19·61)	11,885 (27.09)	20,354 (71.26)	24,307 (19·42)	33,810 (39·10)	52,774 (56·09)	2,039	958	960	936	79
..	..	..	..	11,567	18,120 (56·65)	3,982	..	926	946	80
..	..	14,265	30,604 (114·54)	31,932 (4·34)	33,536 (5·02)	4,031	829	898	920	81
..	..	..	7,051	9,626 (36·52)	13,223 (37·37)	1,206	900	957	981	82
65,952 (23.63)	75,140 (13.93)	99,952 (33·02)	122,865 (22·92)	164,200 (33·64)	226,409 (37.89)	7,421	971	988	987	83
4,449 (—3·20)	5,984 (34·50)	8,163 (36.41)	10,256 (25·64)	13,260 (29·29)	17,049 (28·57)	1,463	918	944	968	84
5,809 (—15.84)	5,937 (2·20)	6,653 (12.06)	7,641 (14·85)	8,433 (10·37)	9,873 (17·06)	564	973	1,004	979	85
..	5,282	7,829 (48.22)	10,318 (31·79)	17,835 (72·85)	33,048 (85·30)	4,762	907	911	891	86
..	..	..	..	6,411	6,406 (—0·08)	1,213	..	889	1,043	87
8,115 (—2·62)	10,396 (28.11)	11,907 (14·53)	12,436 (4·44)	16,654 (33·92)	32,370 (94·37)	4,215	996	953	917	88
5,450 (—3·25)	6,376 (16.99)	8,321 (30.51)	9,529 (14·52)	11,430 (19·95)	16,717 (46·26)	504	1,007	938	908	89
..	..	..	..	8,260	10,007 (21·15)	2,969	..	960	954	90
Agglomeration										91
10,903 (16·00)	17,437 (59.93)	23,826 (36.64)	31,554 (32·44)	48,918 (35·03)	86,125 (76·06)	8,110	846	901	894	92

TOWN STATEMENT STATUS AND

Sl. No.	Class, Name and Civic Administration Status of Town	Location code No.	Name of Taluk	Area (in Sq. kms.)	Number of Households including Houseless Households (in 1981 Census)	Population and growth		
						1901	1911	1921
1	2	3	4	5	6	7	8	9
93	III Kavali (M)	9/II	Kavali	22·95	10,254	8,635	6,380 (—26·11)	8,800 (37·93)
94	II Khammam (M)	22/II	Khammam	18·53	20,165	..	9,117	11,532 (26·49)
95	III Kodad (P)	23/V	Kodad	41·44	3,892	..	..	..
96	IV Kollapur (P)	14/V	Kollapur	18·38	2,488	..	..	..
97	IV Kondapalem alias Sri-ramnagar (P)	2/V	Cheepurupalle	7·72	3,131	..	..	..
98	IV Kondapalle (P)	6/IX	Mylavaram	14·99	2,653		Notified as Town for the	
99	III Koratla (P)	20/V	Metpalli	22·79	5,479	5,524	6,068 (9·85)	6,004 (—1·05)
100	IV Kosig (P)	14/VI	Kodangal	40·10	2,066	8,228	9,683 (17·68)	7,203 (—25·61)
101	II Kothagudem (NAC)	22/III	Kothagudem	25·90	18,301	..	..	..
102	V Kothapalle Haveli (P)	20/VI	Karimnagar	16·06	1,661	..	..	..
103	V Kothavalasa (P)	2/VI	Vizyampeta	29·62	1,582		Notified as Town for the	
104	III Kovur (P)	9/III	Kovur	6·28	4,991	..	..	..
105	IV Kovurpalle (P)	9/IV	Kavali	8·01	2,231		Notified as Town for the	
106	III Kovvur (M)	5/V	Kovvur	8·24	6,702	..	..	..
107	IV Kukatpalle (P)	15/VIII	Rajendranagar				See Hyderabad Urban	
108	IV Kuppam (P)	10/II	Kuppam	3·10	2,611	..	..	4,358
109	I Kurnool (M)	13/VII	Kurnool	15·02	34,556	25,376	26,040 (2·62)	27,908 (7·17)
110	V Lakshettipet (P)	19/VII	Lakshettipet	5·91	1,419		Notified as Town for the	
111	V Lalaguda (P)	16/III	Secunderabad				See Hyderabad Urban	
112	IV Macha Bolaram (P)	15/IX	Vallabhnagar				See Hyderabad Urban	
113	IV Machavaram (P)	4/VI	Amalapuram	9·52	2,964	..	..	..
114	III Macherla (P)	7/V	Macherla	10·36	6,443	..	..	..
115	I Machilipatnam (M)	6/X	Bandar	24·88	29,735	39,507	42,123 (6·62)	43,940 (4·31)

DIRECTORY

I

GROWTH HISTORY

rate of the Town at the Censuses of						Density (1981 Census)	Sex Ratio			Sl. No.
1931	1941	1951	1961	1971	1981		1961 Census	1971 Census	1981 Census	
10	11	12	13	14	15	16	17	18	19	1
10,522 (19·57)	11,969 (13.75)	15,516 (29.63)	20,544 (32.41)	29,616 (44·16)	48,119 (62·48)	2,097	958	953	914	93
13,002 (12·75)	18,982 (45.99)	28,251 (48·83)	35,888 (27.03)	56,919 (58·60)	98,757 (73·50)	5,330	912	936	932	94
..	..	..	..	9,610	20,532 (113·65)	495	..	902	914	95
..	5,588	6,167 (10·36)	7,949 (28.90)	9,064 (14·03)	13,484 (48·76)	734	918	954	873	96
..	..	..	..	8,919	14,705 (64.87)	1,905	..	932	932	97
first time in 1981 Census					12,991	867	..	..	951	98
6,996 (16·52)	8,161 (16.65)	8,847 (8·41)	11,780 (33·15)	17,701 (50·26)	30,196 (70·59)	1,325	1,078	1,043	1,004	99
10,494 (45·69)	9,965 (—5.04)	8,909 (—10.60)	8,824 (—0·95)	9,017 (2·19)	11,359 (25·97)	283	1,061	1,041	1,044	100
..	9,669	50,195 (419·13)	69,728 (38·91)	75,542 (8·34)	94,894 (25·62)	3,664	917	944	969	101
..	..	..	..	6,719	8,733 (29·97)	544	..	1,020	1,019	102
first time in 1981 Census					7,633	259	..	..	952	103
9,162	10,601 (15·71)	11,552 (8·91)	14,580 (26·21)	16,846 (15·54)	20,413 (21·17)	3,250	968	1,014	1,006	104
first time in 1981 Census					10,660	1,331	..	..	953	105
6,619	8,933 (34·96)	12,307 (37·77)	15,427 (25·35)	22,390 (45·14)	28,756 (28·43)	3,490	1,040	990	997	106
Agglomeration										107
4,514 (3·58)	5,377 (19·21)	6,516 (21·18)	9,272 (42·30)	10,813 (16·62)	13,649 (26·23)	4,403	961	1,012	992	108
35,314 (26·54)	45,250 (28·14)	60,222 (33·09)	100,815 (67·41)	136,710 (35·60)	206,362 (50·95)	13,739	938	956	931	109
first time in 1981 Census					7,138	1,208	..	..	910	110
Agglomeration										111
Agglomeration										112
..	8,326	8,952 (7·52)	10,026 (12·00)	11,764 (17·33)	13,662 (16·13)	1,435	991	1,017	1,001	113
..	..	5,868	14,797 (152·16)	21,014 (42·02)	30,719 (46·18)	2,965	910	954	968	114
56,928 (29·56)	59,146 (3·90)	77,953 (31·80)	101,417 (30·10)	112,612 (11·04)	138,530 (23·02)	5,568	947	957	977	115

TOWN STATEMENT STATUS AND

Sl. No.	Class, Name and Civic Administration Status of Town	Location Code No.	Name of Taluk	Area (in Sq. kms.)	Number of Households including Houseless Households (in1981 Census)	Population and growth		
						1901	1911	1921
1	2	3	4	5	6	7	8	9
116	II Madanapalle (M)	10/III	Madanapalle	7·77	10,497	14,084	14,433 (2·48)	8,595 (—40·45)
117	V Madhavaram (P)	11/VI	Sidhout	14·46	1,576		Notified as town for the	
118	IV Madhira (P)	22/IV	Madhira	2·50	2,351	..	..	..
119	V Madugula (P)	3/V	Madugula	19·52	1,126	..	6,611	5,966 (—9·76)
120	III Mahbubabad (P)	21/III	Mahbubabad	17·61	4,064	..	..	..
121	II Mahbubnagar (M)	14/VII	Mahbubnagar	9·91	15,136	7,605	8,651 (13·75)	9,991 (15·49)
122	II Malkajgiri (P)	15/XVII	Vallabhnagar				See Hyderaard Urban	
123	III Mancheriyal (M)	19/VIII	Lakshettipet	41·44	6,802	..	..	..
124	III Mandamarri (P)	19/IX	Lakshettipet	38·85	10,066	..	..	..
125	III Mandapeta (M)	4/VII	Alamur	21·65	8,011	8,380	9,546 (13·91)	10,251 (7·39)
126	V Mandasa (P)	1/III	Sompeta	6·17	1,642	..	..	..
127	III Mangalagiri (M)	7/VI	Mangalagiri	10·36	9,828	7,702	8,747 (13·57)	9,945 (13·70)
128	IV Manthani (P)	20/VII	Manthani	25·12	2,659	6,680	7,759 (16·15)	6,731 (—13·25)
129	III Markapur (M)	8/VIII	Markapur	28·77	7,331	..	..	..
130	III Medak (M)	17/II	Medak	5·00	5,068	8,511	9,125 (7·21)	10,432 (14·32)
131	IV Metpalli (P)	20/VIII	Metpalli	38·85	3,713	..	..	..
132	III Miryalguda (P)	23/VI	Miryalguda	1·47	8,883	..	..	..
133	V Moosapet (P)	15/X	Rajendranagar				See Hyderabad Urban	
134	VI Mothugudem†	22/V	Bhadrachalam	N.A.	1,105		Notified as Town for the	
135	IV Nagari (P)	10/IV	Nagari	5·96	2,619	..	..	..
136	IV Nagarkurnool (P)	14/VIII	Nagarkurnool	7·61	2,454	..	..	..
137	V Nagireddipalle (P)	11/VII	Rajampet	5·82	1,683		Notified as Town for the	

DIRECTORY

I

GROWTH HISTORY

rate of the Town at the Censuses of						Density (1981 Census)	Sex Ratio			Sl. No.
1931	1941	1951	1961	1971	1981		1961 Census	1971 Census	1981 Census	
10	11	12	13	14	15	16	17	18	19	1
9,459 (10·05)	11,898 (25·78)	16,142 (35·67)	24,386 (51·07)	36,458 (49·50)	54,938 (50·69)	7,071	911	920	915	116
first time in 1981 Census					7,410	512	..	..	960	117
..	..	4,835	6,059 (25·32)	7,936 (30·98)	11,404 (43·70)	4,562	818	902	935	118
6,346 (6·37)	6,667 (5·06)	8,356 (25·33)	7,688 (—7·99)	8,376 (8·95)	9,449 (12·81)	484	1,093	1,127	1,035	119
5,824	7,463 (28·14)	11,568 (55·00)	13,248 (14·52)	15,430 (16·47)	21,654 (40·34)	1,230	913	940	926	120
13,300 (33·12)	16,462 (23·77)	23,827 (44·74)	35,588 (49·36)	51,756 (45·43)	87,503 (69·07)	8,830	915	927	913	121
Agglomeration										122
..	..	8,997	13,822 (53·63)	19,808 (43·31)	32,478 (63·96)	784	891	893	917	123
..	..	..	..	22,327	44,483 (99·23)	1,145	..	899	945	124
11,531 (12·49)	13,209 (14·55)	15,139 (14·61)	19,766 (30·56)	25,316 (28·08)	33,499 (32·32)	1,547	1,028	1,048	1,023	125
..	6,300	5,687 (—9·73)	6,233 (9·60)	6,628 (6·34)	7,307 (10·24)	1,184	1,062	1,067	1,073	126
10,972 (10·33)	13,317 (21·37)	17,586 (32·06)	22,182 (26·13)	32,850 (48·09)	46,172 (40·55)	4,457	964	971	982	127
7,560 (12·32)	8,286 (9·60)	8,701 (5·01)	7,779 (—10·60)	11,134 (43·13)	12,761 (14·61)	508	1,022	1,034	1,015	128
..	8,446	11,794 (39·64)	16,665 (41·30)	22,263 (33·59)	34,381 (54·43)	1,195	974	937	932	129
11,156 (6.94)	7,565 (—32·19)	14,934 (97·41)	15,891 (6·41)	19,458 (22·45)	28,577 (46·87)	5,715	956	987	975	130
..	5,316	6,236 (17·31)	7,862 (26·07)	13,602 (73·01)	18,317 (34·66)	471	1,036	934	1,011	131
..	5,628	8,801 (56·38)	10,024 (13·90)	19,263 (92·17)	44,129 (129·09)	30,020	883	923	930	132
Agglomeration										133
first time in 1981 Census					4,569	..	..	..	917	134
..	..	6,567	8,012 (22·00)	9,360 (16·82)	12,996 (38·85)	2,181	967	953	963	135
..	..	4,927	6,577 (33·49)	8,435 (28·25)	14,878 (76·38)	1,955	833	887	877	136
first time in 1981 Census					8,570	1,473	..	..	958	137

TOWN
STATEMENT
STATUS AND

Sl. No.	Class, Name and Civic Administration Status of Town	Location Code No.	Name of Taluk	Area (in Sq. kms.)	Number of Households including Houseless Households (in 1981 Census)	Population and growth		
						1901	1911	1921
1	2	3	4	5	6	7	8	9
138	IV Naidupet (P)	9/V	Naidupet	6·76	3,116	..	6,260	6,442 (2·91)
139	II Nalgonda (M)	23/VII	Nalgonda	12·77	11,589	5,889	7,532 (27·90)	7,814 (3·74)
140	III Nandigama (P)	6/XI	Nandigama	25·90	4,490	..	..	..
141	III Nandikotkur (P)	13/VIII	Nandikotkur	23·08	4,316	..	..	..
142	II Nandyal (M)	13/IX	Nandyal	15·42	17,845	15,137	16,230 (7·22)	18,124 (11·67)
143	IV Narasannapet (P)	1/IV	Narasannapet	5·18	3,216	7,886	4,366 (—44·64)	5,684 (30·19)
144	III Narasapatnam (P)	3/VI	Narasapatnam	6·09	5,240	10,589	11,268 (6·41)	11,531 (2·33)
145	II Narasaraopet (M)	7/VII	Narasaraopet	7·48	14,273	7,108	8,743 (23·00)	11,308 (29·34)
146	V Narayankhed (P)	17/III	Narayankhed	7·51	1,437	..	..	..
147	III Narayanpet (M)	14/XI	Makthal	11·86	4,687	12,011	12,449 (3·65)	12,944 (3·98)
148	III Narsapur (M)	5/VI	Narsapur	10·41	9,779	10,279	11,950 (16·26)	13,159 (10·12)
149	IV Nellimarla (P)	2/VII	Nellimarla	15·54	2,981	..	..	..
150	I Nellore (M)	9/VI	Nellore	48·39	50,406	32,040	33,246 (3·76)	35,863 (7·87)
151	III Nidadavole (M)	5/VII	Kovvur	10·36	6,781	..	..	7,854
152	III Nirmal (M)	19/X	Nirmal	10·36	7,614	7,751	9,588 (23·70)	9,457 (—1·37)
153	I Nizamabad (M)	18/V	Nizamabad	36·86	35,010	12,871	17,353 (34·82)	15,672 (—9·69)
154	III Nuzvid (P)	6/XII	Nuzvid	12·12	6,420	9,015	10,023 (11·18)	10,052 (0·29)
155	II Ongole (M)	8/IX	Ongole	8·10	17,441	12,864	13,286 (3·28)	14,276 (7·45)
156	IV Osmania University†	16/V	Mushirabad				See Hyderabad Urban	
157	IV Pakala (P)	10/V	Chandragiri	27·10	3,704	..	..	..
158	III Palacole (M)	5/VIII	Poduru	4·68	9,504	10,848	12,953 (19·40)	14,535 (12·21)

DIRECTORY

I

GROWTH HISTORY

rate of the Town at the Censuses of						Density (1981 Census)	Sex Ratio			Sl. No.
1931	1941	1951	1961	1971	1981		1961 Census	1971 Census	1981 Census	
10	11	12	13	14	15	16	17	18	19	1
7,369 (14.39)	7,595 (3·07)	7,486 (—1·44)	7,273 (—2·85)	9,664 (32.88)	14,757 (52·70)	2,183	943	954	972	138
9,711 (24·28)	12,674 (30·51)	22,183 (75·03)	24,383 (9·92)	33,126 (35·85)	62,458 (88·55)	4,891	891	914	880	139
..	..	..	10,244	15,422 (50·55)	23,214 (50·53)	896	884	888	924	140
..	7,409	10,096 (36·27)	12,130 (20·15)	16,329 (34·62)	22,923 (40·38)	993	983	961	958	141
22,608 (24·74)	25,886 (14·50)	33,344 (28·81)	42,927 (28·74)	63,193 (47·21)	88,185 (39·55)	5,719	954	947	960	142
9,667 (70·07)	7,962 (—17.64)	9,563 (20·11)	11,167 (16.77)	12,453 (11·52)	16,065 (29·01)	3,101	996	1,002	972	143
14,005 (21·46)	16,644 (18·84)	17,627 (5.91)	22,768 (29·17)	17,417 (—23·50)	24,301 (39·52)	3,990	1,006	1,039	999	144
15,403 (36·21)	17,644 (14·55)	22,243 (26·07)	29,744 (33·72)	43,467 (46·14)	67,032 (54·21)	8,961	925	937	954	145
..	..	5,528	6,059 (9·61)	Declassified	8,600	1,145	936	..	866	146
14,025 (8·35)	16,396 (16·91)	20,707 (26·29)	20,504 (—0·98)	21,744 (6·05)	27,861 (28·13)	2,349	1,031	1,032	1,012	147
13,961 (6·09)	16,044 (14·92)	20,999 (30·88)	30,064 (43·17)	36,147 (20·23)	46,033 (27·35)	4,422	1,034	1,001	1,023	148
..	..	..	..	9,050	13,509 (49·27)	869	..	964	960	149
45,895 (27·97)	56,315 (22·70)	81,480 (44·69)	106,776 (31·05)	133,590 (25·11)	237,065 (77·46)	4,899	932	954	956	150
7,822 (—0·41)	8,669 (10·83)	11,628 (34·13)	16,842 (44·84)	23,377 (38·80)	31,022 (32·70)	2,994	996	992	980	151
12,585 (33·08)	14,499 (15·21)	17,947 (23·78)	19,896 (10·86)	28,529 (43·39)	41,412 (45·16)	3,997	962	968	960	152
18,809 (20·02)	32,741 (74·07)	55,195 (68·58)	79,093 (43·30)	115,640 (46·21)	183,061 (58·30)	4,966	913	936	944	153
12,094 (20·31)	14,184 (17·28)	16,904 (19·18)	18,974 (12.25)	22,766 (19.99)	32,044 (40·75)	2,644	978	975	964	154
16,672 (16·78)	21,184 (27·06)	27,810 (31·28)	35,804 (28·75)	53,330 (48·95)	85,302 (59·95)	10,531	966	958	924	155
Agglomeration										156
..	..	4,406	14,482 (228·54)	15,936 (10·04)	19,400 (21·74)	716	943	951	947	157
16,906 (16·31)	19,869 (17·53)	23,037 (15·94)	28,481 (23·63)	36,196 (27·09)	46,140 (27·49)	9,860	1,022	996	995	158

TOWN
STATEMENT
STATUS AND

Sl. No.	Class, Name and Civic Administration Status of Town	Location Code No.	Name of Taluk	Area (in Sq. kms.)	Number of Households including Houseless Households (in 1981 Census)	Population and growth		
						1901	1911	1921
1	2	3	4	5	6	7	8	9
159	III Palakonda (P)	1/V	Palakonda	10·90	4,194	10,615	10,888 (2·57)	11,273 (3·54)
160	IV Palasa (P)	1/VI	Palasa	6·03	2,400	..	..	..
161	III Palmaner (P)	10/VI	Palmaner	26·24	4,296	..	..	..
162	III Palwancha (P)	22/VI	Kothagudem	101·70	8,100	..	..	..
163	IV Parasamba alias Kasibugga (P)	1/VII	Palasa	6·09	2,574	..	..	..
164	III Parvathipuram (M)	2/VIII	Parvathipuram	12·90	7,403	17,308	16,773 (—3·09)	15,604 (—6·97)
165	II Patamata (P)	6/XIII	Vijayawada	34·92			See Vijayawada Urban	
166	IV Patancheru (P)	17/IV	Sangareddy	11·65	2,574		Notified as Town for the	
167	IV Payakaraopet (P)	3/VII	Nakkapalle	2·59	3,166	..	..	..
168	III Pedana (P)	6/XIV	Bandar	20·72	5,432	..	..	6,535
169	III Peddapalle (P)	20/IX	Peddapalle	10·36	4,426	..	7,260	5,340 (—26·45)
170	III Peddapuram (M)	4/VIII	Peddapuram	38·98	8,508	12,609	15,436 (22·42)	14,620 (—5·29)
171	III Penugonda (P)	5/IX	Penumantra	4·61	4,357	..	11,039	13,476 (22·08)
172	IV Penukonda (P)	12/VIII	Penukonda	65·55	2,241	6,806	6,725 (—1·19)	7,385 (9·81)
173	IV Phirangipuram (P)	7/VIII	Sattenapalle	13·36	2,208	..	..	..
174	III Pithapuram (M)	4/IX	Pithapuram	19·57	9,081	13,220	15,316 (15·85)	15,790 (3·09)
175	II Ponnur (M)	7/IX	Ponnur	26·16	10,626	..	8,440	9,607 (13·83)
176	I Proddatur (M)	11/VIII	Proddatur	7·12	20,933	14,370	15,756 (9·65)	15,906 (0·95)
177	III Pulivendla (P)	11/IX	Pulivendla	6·29	4,078	..	..	..
178	III Punganur (P)	10/VII	Punganur	13·99	4,548	6,353	7,782 (22·49)	7,246 (—6·89)
179	IV Puttur (P)	10/VIII	Puttur	8·55	3,493	..	..	..

DIRECTORY

I ...

GROWTH HISTORY

rate of the Town at the Censuses of						Density (1981 Census)	Sex Ratio			Sl. No.
1931	1941	1951	1961	1971	1981		1961 Census	1971 Census	1981 Census	
10	11	12	13	14	15	16	17	18	19	1
11,102 (—1·52)	12,414 (11·82)	14,560 (17·29)	13,780 (—5·36)	17,815 (29·28)	20,424 (14·64)	1,874	1,024	992	1,010	159
..	..	..	..	8,498	11,215 (31.97)	1,860	..	1,051	1,015	160
..	5,298	6,884 (29·94)	9,865 (43·30)	13,652 (38·39)	24,038 (76·08)	916	993	992	984	161
5,330	5,593 (4·33)	Declassified	..	18,234	39,116 (114.52)	385	..	848	928	162
..	..	3,337	Declassified	8,941	12,522 (40·05)	2,056	..	983	987	163
17,434 (11·73)	19,456 (11·60)	21,099 (8·44)	25,281 (19·82)	30,025 (18·77)	36,348 (21·06)	2,818	985	1,003	984	164
Agglomeration										165
first time in 1981 Census		..	..	..	11,975	1,028	..	..	825	166
..	..	..	..	10,554	15,266 (44·65)	5,894	..	988	980	167
7,352 (12·50)	9,585 (30·37)	11,636 (21·40)	15,033 (29·19)	20,970 (39·49)	25,200 (20·17)	1,216	993	979	1,005	168
8,945 (67·51)	10,731 (19·97)	11,518 (7·33)	11,712 (1·68)	16,811 (43·54)	23,990 (42·70)	2,316	982	958	943	169
17,338 (18·59)	20,835 (20·17)	23,360 (12·12)	24,302 (4·03)	28,579 (17·60)	34,319 (20·08)	880	1,040	1,032	1,033	170
15,619 (15·90)	10,557 (—32·41)	12,200 (15·56)	13,978 (14·57)	16,803 (20·21)	20,128 (19·79)	4,366	1,033	1,042	1,034	171
5,262 (—28·75)	5,906 (12·24)	6,880 (16.49)	7,993 (16·18)	9,264 (15·90)	12,373 (33·56)	189	911	933	949	172
..	6,633	7,586 (14·37)	8,175 (7·76)	9,443 (15·51)	11,686 (23·75)	875	1,041	988	982	173
16,151 (2·29)	18,174 (12·53)	22,040 (21·27)	27,910 (26·63)	31,391 (12·47)	36,607 (16·62)	1,871	1,030	1,022	1,007	174
11,101 (15·55)	13,370 (20·44)	17,942 (34·20)	22,872 (27·48)	31,463 (37·56)	50,206 (59·57)	1,919	987	963	953	175
20,124 (26·52)	26,961 (33·97)	36,624 (35·84)	50,616 (38·20)	70,822 (39·92)	107,070 (51·18)	15,038	952	939	951	176
..	..	..	..	11,704	21,104 (80.31)	3,355	..	927	958	177
8,334 (15·02)	9,610 (15·31)	11,284 (17·42)	13,806 (22·35)	18,207 (31·88)	25,562 (40·40)	1,827	994	987	976	178
..	..	7,989	10,078 (26·15)	11,828 (17·36)	17,723 (49·84)	2,073	970	966	942	179

TOWN
STATEMENT
STATUS AND

Sl. No.	Class, Name and Civic Administration Status of Town	Location Code No.	Name of Taluk	Area (in sq. kms.)	Number of Households including Houseless Households (in 1981 Census)	Population and growth		
						1901	1911	1921
1	2	3	4	5	6	7	8	9
180	III Qutbullapur (P) ·	15/XI	Medchal				See Hyderabad Urban	
181	I Rajahmundry (M)						See Rajahmundry Urban	
	Rajahmundry Urban Agglomeration ·		Rajahmundry	50·56	59,548	36,408	48,417 (32·98)	53,791 (11·10)
(a)	Rajahmundry* (M) ·	4/X	Rajahmundry	19·48	48,158	36,408	48,417 (32·98)	53,791 (11·10)
(b)	Rajahmundry (N.M.). .	4/XI	Rajahmundry	31·08	11,390	..	..	..
182	II Rajahmundry (N.M.)						See Rajahmundry Urban	
183	IV Rajam (P) · ·	1/VIII	Rajam	4·57	2,274	5,096	4,869 (—4·45)	4,590 (—5·73)
184	IV Rajampet (P) · ·	11/X	Rajampet	20·60	3,944	15,287	14,649 (—4·17)	5,921 (—59·58)
185	III Ramachandrapuram (M)	4/XII	Ramachandrapuram	13·98	6,767	..	..	6,149
186	III Ramachandrapuram† BHEL Town ship ·	17/V	Sangareddy	9·06	3,893	..	..	..
187	IV Ramagundam (P) ·	20/X	Peddapalle	16·40	2,328	..	..	..
188	V Ramanayyapet (P) ·	4/XIII	Kakinada	10·00	1,709		Notified as town for the	
189	V Ramannapet (P) ·	23/VIII	Ramannapet	9·02	1,493		Notified as town for the	
190	III Rayachoti (P) ·	11/XI	Rayachoti	39·78	7,002	7,123	8,012 (12·48)	8,072 (0·75)
191	III Rayadurg (M) ·	12/IX	Rayadurg	49·73	5,523	10,488	8,827 (—15·84)	9,565 (8·36)
192	IV Razole (P) · ·	4/XIV	Razole	4·51	2,400	..	..	..
193	IV Renigunta (P) ·	10/IX	Chandragiri	4·60	2,327	..	..	..
194	III Repalle (M) ·	7/X	Repalle	10·97	7,432	..	..	11,757
195	III Sadasivpet (M) ·	17/VI	Sadasivpet	1·66	3,570	6,672	8,625 (29·27)	7,146 (—17·15)
196	III Salur (M) · ·	2/IX	Salur	19·55	7,438	16,239	17,594 (8·34)	15,454 (—12·16)
197	III Samalkot (M) ·	4/XV	Kakinada	12·07	9,755	16,015	15,483 (—3·32)	15,326 (—1·01)
198	III Sangareddy (M) ·	17/VII	Sangareddy	13·60	5,508	..	5,947	4,588 (—22·85)
199	III Sattenapalle (P) ·	7/XI	Sattenapalle	21·88	6,906	..	..	5,830

DIRECTORY

I

GROWTH HISTORY

rate of the Town at the Censuses of						Density (1981 Census)	Sex Ratio			Sl. No.
1931	1941	1951	1961	1971	1981		1961 Census	1971 Census	1981 Census	
10	11	12	13	14	15	16	17	18	19	1
Agglomeration										180
Agglomeration										181
63,526 (18·10)	74,564 (17·38)	105,276 (41·19)	130,002 (23·49)	188,805 (45·23)	268,370 (42·14)	5,308	985	969	964	
63,526 (18·10)	74,564 (17·38)	105,276 (41·19)	130,002 (23·49)	165,912 (27·62)	216,851 (30·70)	11,132	985	984	977	(a)
..	..	..	..	22,893	51,519 (125·04)	1,658	..	868	915	(b)
Agglomeration										182
5,374 (17·08)	5,394 (0·37)	6,516 (20·80)	7,729 (18·62)	9,802 (26·82)	10,768 (9·86)	2,356	1,017	1,017	1,032	183
3,394 (—42·68)	8,168 (140·66)	9,281 (13·63)	11,636 (25·37)	13,345 (14·69)	19,927 (49·32)	967	995	963	989	184
7,720 (25·55)	9,380 (21·50)	15,381 (63·98)	18,778 (22·09)	23,685 (26·13)	30,902 (30·47)	2,210	990	979	1,005	185
..	..	..	..	11,146	21,056 (88·91)	2,324	..	927	927	186
..	..	..	..	8,875	12,181 (37·25)	743	..	911	924	187
first time in 1981 Census					7,703	770	..	..	968	188
first time in 1981 Census					8,021	889	..	..	938	189
7,025 (—12·97)	8,559 (21·84)	10,655 (24·49)	16,721 (56·93)	24,053 (43·85)	35,257 (46·58)	886	911	931	929	190
12,007 (25·53)	16,033 (33·53)	19,738 (23·11)	23,779 (20·47)	26,154 (9·99)	32,745 (25·20)	658	949	955	960	191
..	5,896	6,632 (12·48)	7,562 (14·02)	8,456 (11·82)	10,697 (26·50)	2,372	1,044	1,014	1,021	192
..	..	3,345	5,942 (77·64)	8,567 (44·18)	11,415 (33·24)	2,482	919	940	964	193
7,132 (—39·34)	9,767 (36·95)	14,000 (43·34)	21,941 (56·72)	27,873 (27·04)	34,155 (22·54)	3,113	1,019	1,029	998	194
8,071 (12·94)	8,158 (1·08)	10,763 (31·93)	12,286 (14·15)	14,939 (21·59)	20,881 (39·78)	12,579	1,024	998	960	195
17,899 (15·82)	20,574 (14·94)	24,405 (18·62)	26,111 (6·99)	30,929 (18·45)	36,006 (16·42)	1,842	1,037	1,046	1,028	196
18,001 (17·45)	22,349 (24·15)	28,180 (26·09)	31,924 (13·29)	34,607 (8·40)	41,264 (19·24)	3,419	988	1,015	1,004	197
5,227 (13·93)	6,927 (32·52)	8,084 (16·70)	9,762 (20·76)	17,227 (76·47)	31,360 (82·04)	2,306	868	936	913	198
7,484 (28·37)	9,579 (27·99)	15,048 (57·09)	17,495 (16·26)	24,216 (38·42)	33,000 (36·27)	1,508	973	1,005	986	199

TOWN
STATEMENT
STATUS AND

Sl. No.	Class, Name and Civic Administration Status of Town	Location Code No.	Name of Taluk	Area (in Sq. kms.)	Number of Households including Houseless Households (in 1981 Census)	Population and growth		
						1901	1911	1921
1	2	3	4	5	6	7	8	9
200	I Secunderabad Cantonment (CB)	16/VI	Secunderabad				See Hyderabad Urban	
201	IV Shamshabad (P)	15/XII	Rajendranagar	18·65	1,927	..	..	..
202	V Shankarampet (P)	17/VIII	Andole	2·72	877	..	..	..
203	III Siddipet (M)	17/IX	Siddipet	13·34	8,248	8,302	9,583 (15·43)	8,044 (—16·06)
204	IV Singarayakonda (P)	8/X	Kondapi	10·61	2,301		Notified as town for the	
205	V Sirpur (P)	19/XI	Sirpur	4·58	1,450	..	..	..
206	III Sirsilla (P)	20/XI	Sirsilla	41·44	7,154	..	..	..
207	IV Sompeta (P)	1/IX	Sompeta	11·10	2,701	6,455	7,037 (9·02)	6,949 (—1.25)
208	II Srikakulam (M)	1/X	Srikakulam	14·12	13,793	18,196	17,852 (1·89)	16,298 (—8·70)
209	II Srikalahasti (M)	10/X	Srikalahasti	24·68	10,438	11,992	12,939 (7·90)	12,266 (—5·20)
210	VI Sriramsagar† (Pochampad) Project Township Left Flank Colony	19/XII	Nirmal	0·10	339	..	..	..
211	V Sriramsagar† (Pochampad) Proeject Township Right Flank Colony	18/VI	Armur	2·69	1,633	..	..	..
212	V Srisailam† Project Township Left Flank Colony	14/X	Achampet	N.A.	1,723	..	..	..
213	III Srisailam† Project Township Right Flank Colony	13/X	Atmakur	5·96	5,376	..	..	..
214	III Sullurpet (P)	9/VII	Sullurpet	18·10	4,649	..	..	..
215	III Suryapet (M)	23/IX	Suryapet	23·65	8,217	..	..	..
216	V Suryaraopet (P)	4/XVI	Kakinada	9·20	1,509		Notified as Town for the	
217	III Tadepalle (P)	7/XII	Mangalagiri	12·44	5,065	..	..	..
218	II Tadepalligudem (M)	5/X	Tadepalligudem	20·71	13,761	..	..	..

DIRECTORY

I

GROWTH HISTORY

rate of the Town at the Censuses of						Density (1981 Census)	Sex Ratio			Sl. No
1931	1941	1951	1961	1971	1981		1961 Census	1971 Census	1981 Census	
10	11	12	13	14	15	16	17	18	19	1
Agglomeration										200
..	..	5,070	5,790 (14·20)	7,632 (31·81)	11,172 (46·38)	599	956	925	931	201
..	..	4,769	Declassified	4,837	5,141 (6·28)	1,890	..	1,022	1,008	202
11,260 (39·98)	12,865 (14·25)	18,109 (40·76)	18,719 (3·37)	26,296 (40·48)	42,755 (62·59)	3,205	935	940	939	203
first time in 1981 Census					10,204	962	..	..	961	204
3,877	Declassified	4,466	Declassified	5,619	7,046 (25·40)	1,538	..	940	963	205
5,752	6,836 (18·85)	10,260 (50·09)	15,466 (50·74)	23,134 (49·58)	34,134 (47·55)	824	844	872	987	206
8,086 (16·36)	8,083 (—0·04)	9,558 (18·25)	10,588 (10·78)	11,638 (9·92)	12,792 (9·92)	1,152	1,078	1,090	1,050	207
16,588 (1·78)	22,249 (34·13)	24,212 (8·82)	35,071 (44·85)	45,179 (28·82)	68,145 (50·83)	4,826	981	966	97ɔ	208
13,152 (7·22)	14,704 (11·80)	17,921 (21·88)	26,460 (47·65)	34,735 (31·27)	51,306 (47·71)	2,079	982	982	953	209
..	..	..	..	2,439	1,445 (—40·75)	14,450	..	714	882	210
..	..	..	..	10,907	7,401 (—32·14)	2,751	..	766	916	211
..	..	..	..	3,128	6,776 (116·62)	..	..	836	853	212
..	..	..	..	20,311	23,913 (17·73)	4,012	..	850	883	213
..	6,798	8,573 (26·11)	9,807 (14·39)	12,757 (30·08)	20,995 (64·58)	1,160	957	967	958	214
..	7,381	12,443 (68·58)	16,162 (29·89)	21,724 (34·41)	43,663 (100·99)	1,846	834	881	881	215
first time in 1981 Census					6,861	746	..	..	1,001	216
..	..	7,610	12,994 (70·75)	17,627 (35·65)	24,542 (39·23)	1,973	956	942	953	217
..	9,396	13,543 (44·14)	27,086 (100·00)	43,610 (61·01)	62,574 (43·49)	3,021	963	975	990	218

TOWN
STATEMENT
STATUS AND

Sl. No.	Class, Name and Civic Administration Status of Town	Location Code No.	Name of Taluk	Area (in Sq. kms.)	Number of Households including Houseless Households (in 1981 Census)	Population and growth		
						1901	1911	1921
1	2	3	4	5	6	7	8	9
219	II Tadpatri (M)	12/X	Tadpatri	7·43	9,532	10,859	12,593 (15·97)	11,293 (—10·32)
220	III Tandur (M)	15/XIV	Tandur	5·82	5,897	5,930	6,504 (9·68)	7,436 (14·33)
221	II Tanuku (M)	5/XI	Tanuku	16·78	11,169	..	18,835	8,071 (—57·15)
222	IV Tekkali (P)	1/XI	Tekkali	9·11	3,710	7,557	7,668 (1·47)	7,898 (3·00)
223	I Tenali (M)	7/XIII	Tenali	7·90	36,337	10,204	18,195 (78·31)	23,230 (27·67)
224	III Tirumalai (P)	10/XI	Chandragiri	32·21	4,698	..	..	..
225	I Tirupati (M)	10/XII	Chandragiri	16·21	22,536	15,485	16,701 (7·85)	17,434 (4·39)
226	V Tirupati (N.M.)	10/XIII	Chandragiri	3·47	1,587	..	..	..
227	III Tiruvur (P)	6/XV	Tiruvur	28·75	3,999	..	..	..
228	III Tuni (M)	4/XVII	Tuni	7·02	7,209	8,842	9,268 (4·82)	9,905 (6·87)
229	VI Upper Sileru† (Project Site camp.)	3/VIII	Chintapalle	3·32	993	..	..	..
230	III Uravakonda (P)	12/X$_1$	Uravakonda	30·28	4,072	9,385	11,026 (17·49)	10,274 (—6·82)
231	IV Vemulawada (P)	20/XII	Vemulawada	0·52	2,654	5,372	8,075 (50·32)	5,986 (—25·87)
232	III Venkatagiri (P)	9/VI$_1$I	Venkatagiri	8·16	4,900	13,302	14,275 (7·31)	14,289 (0·10)
233	V Veparala (P)	11/XII	Muddanur	11·21	1,026		Notified as Town for the	
234	III Vetapalem (P)	8/XI	Chirala	10·36	6,500	9,547	10,582 (10·84)	10,288 (—2·78)
235	III Vicarabad (P)	15/XV	Vicarabad	10·82	3,654	..	..	..
236	IV Vijayapuri North†	23/X	Nidamanur	4·15	3,842	..	..	..
237	V Vijayapuri South†	7/XIV	Macherla	5·16	1,252	..	..	..
238	I Vijayawada (M)						See Vijayawada Urban	
	Vijayawada Urban Agglomeration		Vijayawada	82·50	113,143	24,224	32,867 (35·68)	44,159 (34·36)

DIRECTORY

1

GROWTH HISTORY

rate of the Town at the Censuses of						Density (1981 Census)	Sex Ratio			Sl. No.
1931	1941	1951	1961	1971	1981		1961 Census	1971 Census	1981 Census	
10	11	12	13	14	15	16	17	18	19	1
12,620 (11·75)	15,184 (20·32)	19,369 (27·56)	23,129 (19·41)	31,618 (36·70)	53,920 (70·54)	7,257	982	974	914	219
8,462 (13·80)	9,280 (9·67)	15,480 (66·81)	16,736 (8·11)	22,008 (31·50)	32,450 (47·45)	5,576	959	961	946	220
10,881 (34·82)	13,562 (24·64)	16,906 (24·66)	24,657 (45·85)	34,197 (38·69)	53,618 (56·79)	3,195	965	994	952	221
8,675 (9·84)	9,460 (9·05)	10,036 (6·09)	11,636 (15·94)	12,970 (11·46)	17,009 (31·14)	1,867	1,002	1,018	982	222
34,580 (48·86)	40,639 (17·52)	58,116 (43·01)	78,525 (35·12)	102,937 (31·09)	119,257 (15·85)	15,096	986	976	981	223
..	..	..	5,561	12,879 (131·60)	20,988 (62·96)	652	824	826	915	224
19,138 (9·77)	20,143 (5·25)	25,207 (25·14)	35,845 (42·20)	65,843 (83·69)	115,292 (75·10)	7,112	864	890	910	225
..	..	..	..	6,141	8,605 (40·12)	2,480	..	803	1,137	226
..	..	..	9,299	13,854 (48·98)	20,028 (44·56)	697	936	963	950	227
11,567 (16·78)	13,060 (12·91)	18,376 (40·70)	22,452 (22·18)	28,344 (26·24)	33,204 (17·15)	4,730	1,013	1,023	1,014	228
..	..	..	..	4,901	4,782 (—2·43)	1,440	..	931	835	229
12,079 (17·57)	11,125 (—7·90)	16,662 (49·77)	17,926 (7·59)	19,754 (10·20)	21,754 (10·12)	718	959	955	923	230
7,645 (27·71)	6,640 (—13·15)	7,378 (11·11)	7,420 (0·57)	9,620 (29·65)	13,211 (37·33)	25,406	1,081	1,026	989	231
15,372 (7·58)	16,408 (6·74)	17,376 (5·90)	17,114 (—1·51)	17,546 (2·52)	21,750 (23·96)	2,665	988	972	967	232
first time in 1981 Census					5,194	463	..	..	989	233
11,102 (7·91)	12,199 (9·88)	14,657 (20·15)	15,803 (7·82)	19,666 (24·44)	28,561 (45·23)	2,757	1,009	999	997	234
..	..	6,874	9,033 (31·41)	13,110 (45·13)	20,737 (58·18)	1,917	917	936	916	235
..	..	..	55,300	16,151 (—70·79)	19,734 (22·18)	4,755	778	913	916	236
..	..	..	..	5,160	6,186 (19.88)	1,199	..	938	857	237
Agglomeration										
60,427 (36·84)	86,184 (42·62)	161,198 (87.04)	234,360 (45·39)	344,607 (47·04)	543,008 (57.57)	6,582	948	938	955	238

TOWN STATEMENT STATUS AND

Sl. No.	Class, Name and Civic Administration Status of Town	Location Code No.	Name of Taluk	Area (in Sq. kms.)	Number of Households including Houseless Households (in 1981 Census)	Population and growth		
						1901	1911	1921
1	2	3	4	5	6	7	8	9
(a)	III Gunadala* (P)	6/V	Vijayawada	14·33	6,299	..	..	..
(b)	II Patamata* (P)	6/XIII	Vijayawada	34·92	11,282	..	..	..
(c)	I Vijayawada* (M)	6/XVI	Vijayawada	33·25	95,562	24,224	32,867 (35.68)	44,159 (34·36)
239	III Vinukonda (P)	7/XV	Vinukonda	2·59	5,091	7,266	7,495 (3.15)	8,349 (11·39)
240	I Visakhapatnam (M.C.)						See Visakhapatnam	
	Visakhapatnam Urban Agglomeration		Visakhapatnam	96·54	121,975	40,892	43,413 (6·17)	44,711 (2·99)
(a)	Gopalapatnam (P)+	3/IV	Visakhapatnam	14·56	4,199	..	..	..
(b)	I Visakhapatnam* (M.C.)	3/IX	Visakhapatnam	81·98	117,776	40,892	43,413 (6·17)	44,711 (2·99)
241	I Vizianagaram (M)	2/X	Vizianagaram	8·95	23,510	37,270	37,550 (0·75)	39,299 (4·66)
242	III Vuyyur (P)	6/XVII	Vuyyur	16·84	4,907	..	..	4,758
243	III Wanaparthi (P)	14/XI	Wanaparthi	36·31	4,884	..	..	4,586
244	I Warangal (M)	21/IV	Warangal (Urban)	54·98	62,311	10,487	48,342 (360·97)	46,791 (—3·21)
245	V Yadagirigutta (P)	23/IV	Yadagirigutta	12·74	1,410		Notified as Town for the	
246	V Yapral (P)	15/XVI	Vallabhnagar				See Hyderabad	Urban
247	IV Yellamanchili (P)	3/X	Yellamanchili	10·36	4,263	6,536	7,036 (7·65)	10,441 (48·39)
248	III Yellandu (P)	22/VII	Yellandu	6·04	5,352	12,377	15,914 (28·58)	22,938 (44·14)
249	IV Yellareddy (P)	18/VII	Yellareddy	10·66	1,992		Notified as Town for the	
250	II Yemmiganur (M)	13/XI	Yemmiganur	14·50	8,902	13,890	15,873 (14·28)	10,879 (—31·46)
251	IV Yerraguntla (P)	11/XIII	Kamalapuram	13·78	2,472		Notified as Town for the	
252	III Zahirabad (M)	17/X	Zahirabad	5·19	4,963	..	5,889	4,875 (—17·22)

*Including Outgrowth (s)

+Civic status not yet determined.

DIRECTORY

I

GROWTH HISTORY

rate of the Town at the Censuses of						Density (1981 Census)	Sex Ratio			Sl. No.
1931	1941	1951	1961	1971	1981		1961 Census	1971 Census	1981 Census	
10	11	12	13	14	15	16	17	18	19	1
..	..	..	..	11,685	29,744 (154·55)	2,076	..	699	861	(a)
..	..	..	..	15,664	51,492 (228·73)	1,475	..	933	930	(b)
60,427 (36·84)	86,184 (42·62)	161,198 (87·04)	234,360 (45·39)	317,258 (35·37)	461,772 (45·55)	13,888	948	948	964	(c)
7,711 (—7·64)	8,065 (4.59)	10,065 (24·80)	11,374 (13·01)	16,259 (42·95)	24,238 (49·07)	9,358	955	960	948	239
Urban Agglomeration										240
57,303 (28·16)	70,243 (22·58)	108,042 (53·81)	211,190 (95·47)	363,467 (72·10)	603,630 (66·08)	6,253	910	922	933	..
..	..	..	..	8,422	19,464 (131·11)	1,337	..	975	941	(a)
57,303 (28·16)	70,243 (22·58)	108,042 (53·81)	211,190 (95.47)	355,045 (68·12)	584,166 (64·53)	7,126	910	921	933	(b)
44,696 (13·73)	51,749 (15·78)	67,104 (29·67)	76,808 (14·46)	86,608 (12·76)	114,806 (32·56)	12,827	979	994	985	241
6,982 (46·74)	9,625 (37·85)	14,427 (49·89)	14,489 (0·43)	17,455 (20·47)	23,369 (33·88)	1,388	919	977	988	242
5,076 (10·68)	6,926 (36·45)	9,957 (43·76)	12,685 (27·40)	17,042 (34·35)	28,708 (68·45)	791	857	915	895	243
62,119 (32·76)	92,808 (49·40)	133,130 (43·45)	156,106 (17·26)	207,520 (32·94)	335,150 (61·50)	6,096	929	932	935	244
first time in 1981 Census					7,217	566	..	..	989	245
Agglomeration										246
11,763 (12·66)	9,054 (—23·03)	12,037 (32·95)	13,556 (12·62)	15,318 (13·00)	19,613 (28·04)	1,893	1,038	1,039	1,005	247
19,872 (—13·37)	15,907 (—19·95)	13,929 (—12·43)	10,955 (—21·35)	16,767 (53·05)	27,292 (62·77)	4,519	914	944	967	248
first time in 1981 Census					10,471	982	..	..	965	249
10,911 (0·29)	12,670 (16·12)	15,896 (25.46)	21,051 (32·43)	30,265 (43·77)	50,701 (67·52)	3,497	989	986	987	250
first time in 1981 Census					11,784	855	..	..	932	251
10,958 (124·78)	8,020 (—26·81)	11,895 (48·32)	13,075 (9·92)	18,424 (40·91)	28,956 (57·16)	5,579	944	948	923	252

TOWN STATEMENT PHYSICAL ASPECTS AND

Sl.No.	Class and name of Town	Physical Aspects			Name of and	
		Rainfall (in mm)	Temperature (in Centigrade)		State Headquarters Hyderabad	District Headquarters
			Maximum	Minimum		
1	2	3	4	5	6	7
1	IV Addanki	765·8@	43·3	16·7	296	Ongole (36)
2	II Adilabad	1,070·9@	40·0	26·6	301	Adilabad (0)
3	I Adoni	663·8@	37·0	21·0	275	Kurnool (99)
4	III Akiveedu	1,006·5	34·4	27·8	401	Eluru (72)
5	IV Alampur	696·7@	34·0	18·0	160	Mahbubnagar (115)
6	IV Allagadda	688·5@	44·4	15·6	340	Kurnool (120)
7	III Alwal					See Hyderabad
8	IV Amadalavalasa	938·0	39·6	10·7	760	Srikakulam (39)
9	III Amalapuram	1,227·9@	42·8	25·0	435	Kakinada (108)
10	II Anakapalle	980·9	40·0	15·0	640	Visakhapatnam (35)
11	I Anantapur	583·0@	39·0	16·9	354	Anantapur (0)
12	IV Andole (Jogipet)	871·1@	42·0	13·0	86	Sangareddy (31)
13	III Armur	989·9@	40·0	26·6	160	Nizamabad (29)
14	IV Asifabad	995·5@	46·7	18·3	322	Adilabad (128)
15	III Atmakur	766·9@	30·0	26·0	245	Kurnool (69)
16	IV Avanigadda	1,028·0@	43·2	16·2	358	Machilipatnam (35)
17	IV Badepalle	792·3	42·6	11·0	86	Mabubnagar (20)
18	IV Badvel	702·0@	40·0	21·0	422	Cuddapah (50)
19	IV Balanagar					See Hyderabad
20	V Badarulanka	1,227·9	42·8	25·0	430	Kakinada (100)
21	IV Banganapalle	604·8	44·4	15·6	263	Kurnool (87)
22	IV Banswada	1,125·6@	40·0	26·6	175	Nizamabad (57)
23	II Bapatla	901·9@	42·1	27·1	358	Guntur (48)
24	III Bellampalle	1,277·0	47·0	12·0	275	Adilabad (182)

DIRECTORY

II

LOCATION OF TOWNS, 1979

Road Distance in kms.) from Sub-Division/Taluk Headquarters		Nearest City with Population of one lakh and more		Railway Station		Bus Route		Navigable River/Canal (If within 10 Kms.)	Sl. No.
8		9		10		11		12	1
Ongole Addanki	(36) (0)	Guntur	(96)	Ongole	(36)	Addanki	(0)	..	1
Adilabad Adilabad	(0) (0)	Nizamabad	(156)	Adilabad	(0)	Adilabad	(0)	..	2
Adoni Adoni	(0) (0)	Bellary (Karnataka)	(75)	Adoni	(0)	Adoni	(0)	Tungabhadra (R)	3
Narsapur Akiveedu	(50) (0)	Bheemavaram	(20)	Akiveedu	(0)	Akiveedu	(0)	Venkayya (C) Woyyeru (C)	4
Gadwal Alampur	(68) (0)	Kurnool	(26)	Alampur Road	(10)	Alampur	(0)	Tungabhadra (R)	5
Nandyal Allagadda	(42) (0)	Proddatur	(60)	Nandyal	(42)	Allagadda	(0)	..	6
Urban Agglomeration									7
Srikakulam Amadalavalasa	(39) (0)	Vizianagaram	(82)	Srikakulam, Road, Amadalavalasa	(0)	Amadalavalasa	(0)	Vamsadhara (R) Nagavali (R)	8
Amalapuram Amalapuram	(0) (0)	Rajahmundry	(67)	Rajahmundry	(67)	Amalapuram	(0)	Godavari (C)4	9
Visakhapatnam Anakapalle	(35) (0)	Visakhapatnam	(35)	Anakapalle	(0)	Anakapalle	(0)	..	10
Anantapur Anantapur	(0) (0)	Bellary (Karnataka)	(105)	Anantapur	(0)	Anantapur	(0)	..	11
Medak Andole	(35) (0)	Hyderabad	(86)	Shankarampet	(54)	Andole (Jogipet)	(0)	..	12
Nizamabad Armur	(29) (0)	Nizamabad	(29)	Nizamabad	(29)	Armur	(0)	..	13
Asifabad Asifabad	(0) (0)	Warangal	(200)	Asifabad Road	(23)	Asifabad	(0)	..	14
Kurnool Atmakur	(69) (0)	Kurnool	(69)	Nandyal	(48)	Atmakur	(0)	..	15
Machilipatnam Avanigadda	(35) (0)	Machilipatnam	(35)	Machilipatnam	(35)	Avanigadda	(0)	Krishna (R)	16
Mahbubnagar Jadcherla	(20) (3)	Hyderabad	(80)	Jadcherla	(3)	Badepalle	(0)	..	17
Rajampet Badvel	(80) (0)	Cuddapah	(50)	Cuddapah	(50)	Badvel	(0)	..	18
Urban Agglomeration									19
Amalapuram Amalapuram	(5) (5)	Rajahmundry	(70)	Rajahmundry	(70)	Bandarulanka	(0)	Bandar (C)	20
Nandyal Banganapalle	(46) (0)	Kurnool	(87)	Betamcherla	(18)	Banganapalle	(0)	..	21
Bodhan Banswada	(50) (0)	Nizamabad	(57)	Bodhan	(50)	Banswada	(0)	..	22
Tenali Bapatla	(42) (0)	Tenali	(42)	Bapatla	(0)	Bapatla	(0)	..	23
Asifabad Asifabad	(50) (50)	Warangal	(195)	Bellampalle	(0)	Bellampalle	(0)	..	24

TOWN
STATEMENT
PHYSICAL ASPECTS AND

Sl. No.	Class and name of Town	Physical Aspects			Name of and	
		Rainfall (in mm)	Temperature in (Centigrade)		State Headquarters Hyderabad	District Headquarters
			Maximum	Minimum		
1	2	3	4	5	6	7
25 III	Bhadrachalam	1,147·7@	44·4	10·0	305	Khammam (114)
26 III	Bhainsa	1,025·2	40·0	26·6	428	Adilabad (127)
27 IV	Bhattiprolu	972·8	43·3	28·9	367	Guntur (57)
28 I	Bheemavaram	1,006·5@	34·4	27·8	412	Eluru (83)
29 III	Bheemunipatnam	951·5@	31·0	23·0	705	Visakhapatnam (32)
30 III	Bhongir	684·4@	42·4	9·1	55	Nalgonda (72)
31 III	Bobbili	1,106·1@	35·0	20·0	793	Vizianagaram (65)
32 II	Bodhan	1,090·4@	40·0	26·6	190	Nizamabad (22)
33 VI	Bowenpalle					See Hyderabad
34 V	Budvel	501·8	40·0	15·0	15	Hyderabad (15)
35 IV	Bugganipalle	574·0	43·0	15·1	228	Kurnool (52)
36 IV	Challapalle	684·4	43·2	16·2	336	Machilipatnam (26)
37 V	Chandoor	762·0	40·6	32·2	120	Nalgonda (25)
38 IV	Cheepurupalle	1,063·4@	39·6	15·2	768	Vizianagaram (30)
39 II	Chilakaluripet	751·0	42·2	14·4	320	Guntur (38)
40 II	Chirala	901·9	43·3	16·7	360	Ongole (48)
41 III	Chirala NM	901·9	43·3	16·7	362	Ongole (50)
42 II	Chittoor	926·0@	37·8	11·7	582	Chittoor (0)
43 III	Chodavaram	1,028·7@	40·0	15·0	658	Visakhapatnam (51)
44 I	Cuddapah	747·6@	40·0	21·0	420	Cuddapah (0)
45 IV	Cumbum	628.6	44·4	15·6	216	Ongole (112)
46 IV	Devarakonda	634·2@	40·6	32·2	110	Nalgonda (60)
47 II	Dharmavaram	532·2@	39·0	16·9	399	Anantapur (40)
48 III	Dhone	574·0@	43·0	15·1	227	Kurnool (51)

DIRECTORY

II

LOCATION OF TOWNS, 1979

Road Distance (in kms.) from										Navigable River/Canal (if within 10 kms.)	Sl. No.
Sub-Division/Taluk Headquarters		Nearest City with Population of one lakh and more		Railway Station		Bus Route					
8		9		10		11				12	
Bhadrachalam Bhadrachalam	(0)/ (0)	Rajahmundry	(160)	Bhadrachalam Road	(29)	Bhadrachalam	(0)			Godavari (R)	25
Nirmal Mudhole	(45)/ (18)	Nizamabad	(105)	Basar	(29)	Bhainsa	(0)			..	26
Tenali Repalle	(42)/ (13)	Tenali	(42)	Bhattiprolu	(0)	Bhattiprolu	(0)			..	27
Narsapur Bheemavaram	(33)/ (0)	Eluru	(83)	Bheemavaram	(0)	Bheemavaram	(0)			G.V. Canal Yenamadduru Drain	28
Visakhapatnam Bheemunipatnam	(32)/ (0)	Vizianagaram	(25)	Vizianagaram	(25)	Bheemunipatnam	(0)			..	29
Bhongir Bhongir	(0)/ (0)	Hyderabad	(55)	Bhongir	(0)	Bhongir	(0)			..	30
Parvathipuram Bobbili	(26)/ (0)	Vizianagaram	(65)	Bobbili	(0)	Bobbili	(0)			..	31
Bodhan Bodhan	(0)/ (0)	Nizamabad	(22)	Bodhan	(0)	Bodhan	(0)			..	32
Urban Agglomeration											33
Chevella Rajendranagar	(30)/ (5)	Hyderabad	(15)	Budvel	(0)	Budvel	(0)			..	34
Kurnool Dhone	(52)/ (67)	Kurnool	(52)	Bugganipalle	(0)	Bugganipalle	(0)			..	35
Machilipatnam Avanigadda	(26)/ (13)	Machilipatnam	(26)	Machilipatnam	(26)	Challapalle	(0)			Krishna (R)	36
Nalgonda Chandoor	(25) / (0)	Hyderabad	(120)	Nalgonda	(25)	Chandoor	(0)			..	37
Vizianagaram Cheepurupalle	(30)/ (0)	Vizianagaram	(30)	Cheepurupalle	(0)	Cheepurupalle	(0)			..	38
Narasaraopet Chilakaluripet	(20)/ (0)/	Guntur	(38)	Narasaraopet	(20)	Chilakaluripet	(0)			..	39
Ongole Chirala	(48)/ (0)	Tenali	(65)	Chirala	(0)	Chirala	(0)			..	40
Ongole Chirala	(50)/ (2)	Tenali	(67)	Jandrapet H/O Chirala	(0)	Chirala	(2)			..	41
Chittoor Chittoor	(0)/ (0)	Vellore (Tamil Nadu)	(40)	Chittoor	(0)	Chittoor	(0)			..	42
Visakhapatnam Chodavaram	(51)/ (0)	Visakhapatnam	(51)	Anakapalle	(18)	Chodavaram	(0)			..	43
Cuddapah Cuddapah	(0)/ (0)	Proddatur	(55)	Cuddapah	(0)	Cuddapah	(0)			..	44
Markapur Cumbum	(32)/ (0)	Proddatur	(110)	Cumbum	(0)	Cumbum	(0)			..	45
Miryalguda Devarakonda	(80)/ (0)	Hyderabad	(110)	Nalgonda	(60)	Devarakonda	(0)			..	46
Dharmavaram Dharmavaram	(0)/ (0)	Anantapur	(40)	Dharmavaram	(0)	Dharmavaram	(0)			..	47
Kurnool Dhone	(51)/ (0)	Kurnool	(51)	Dhone	(0)	Dhone	(0)			..	48

TOWN
STATEMENT
PHYSICAL ASPECTS AND

Sl. No.	Class	Name of Town	Physical Aspects			Name of and	
			Rainfall (in mm)	Temperature (in Centigrade)		State Headquarters Hyderabad	District Headquarters
				Maximum	Minimum		
1		2	3	4	5	6	7
49	V	Dommara Nandyal	594·5	42·8	14·6	390	Cuddapah (80)
50	VI	Donkarayi	1,128·2	44·4	6·6	640	Kakinada (220)
51	IV	Dornakal	1,038·0	38·9	27·2	240	Warangal (90)
52	III	Dowleshwaram	1,024·8	28·0	15·0	451	Kakinada (64)
53	I	Eluru	988·1@	43·3	24·5	329	Eluru (0)
54	IV	Farooqnagar	754·5@	42·6	11·0	51	Mahbubnagar (52)
55	III	Fatehnagar					See Hyderabad
56	V	Gaddi Annaram	501·8	42·4	9·1	5	Hyderabad (5)
57	III	Gadwal	683·3@	37·0	21·0	185	Mahbubnagar (80)
58	V	Gajularega	1,028·7	41·0	13·0	748	Vizianagaram (9)
59	IV	Gannavaram	935·8@	44·4	15·9	291	Machilipatnam (94)
60	V	Ghatkeswar	684·4	42·4	9·1	23	Hyderabad (23)
61	IV	Giddalur	691·5@	44·4	15·6	181	Ongole (142)
62	III	Gooty	561·8@	41·1	13·4	304	Anantapur (50)
63	IV	Gopalapatnam					See Visakhapatnam
64	II	Gudivada	970·6@	37·2	18·0	331	Machilipatnam (35)
65	III	Gudur	1,038·8@	43·0	17·3	552	Nellore (39)
66	III	Gunadala					See Vijayawada
67	II	Guntakal	505·6@	41·1	13·4	336	Anantapur (82)
68	I	Guntur	897·4@	37·4	21·8	310	Guntur (0)
69	II	Hindupur	593·9@	41·1	13·9	461	Anantapur (102)
70	III	Huzurabad	886·9@	33·9	27·2	200	Karimnagar (40)

DIRECTORY

II

LOCATION OF TOWNS, 1979

Road Distance (in kms.) from												
Sub-Division/Taluk Head-quarters		Nearest City with Population of one lakh and more		Railway Station		Bus Route		Navigable River/Canal (if within 10 Kms.)	Sl. No.
8		9		10		11		12	1
Jammalamadugu Jammalamadugu	(5)/ (5)	Proddatur	(23)	Muddanur	(25)	Jammalamadugu	(5)	..	49
Peddapuram Addatigala	(200)/ (165)	Kakinada	(220)	Samalkot	(205)	Donkarayi	(0)	..	50
Mahbubabad Mahbubabad	(50)/ (50)	Warangal	(90)	Dornakal	(0)	Dornakal	(0)	..	51
Rajahmundry Rajahmundry	(7)/ (7)	Rajahmundry	(7)	Dowleshwaram	(0)	Dowleshwaram	(0)	Godavari (C)	52
Eluru Eluru	(0)/ (0)	Vijayawada	(56)	Eluru	(0)	Eluru	(0)	Eluru (C)	53
Mahbubnagar Shadnagar, Farooqnagar	(52)/ (0)	Hyderabad	(47)	Shadnagar, Farooq-nagar	(0)	Farooqnagar	(0)	..	54
									55
Urban Agglomeration									
Hyderabad Charminar	(5)/ (6)	Hyderabad	(5)	Malakpet	(3)	Gaddi Annaram	(0)	..	56
Gadwal Gadwal	(0)/ (0)	Kurnool	(60)	Gadwal	(0)	Gadwal	(0)	..	57
Vizianagaram Vizianagaram	(9)/ (9)	Vizianagaram	(9)	Vizianagaram	(9)	Gajularega	(0)	..	58
Nuzvid Gannavaram	(47)/ (0)	Vijayawada	(18)	Gannavaram	(0)	Gannavaram	(0)	..	59
Hyderabad East Hayathnagar	(23)/ (10)	Hyderabad	(23)	Ghatkeswar	(0)	Ghatkeswar	(0)	..	60
Markapur Giddalur	(67)/ (0)	Proddatur	(90)	Giddalur	(0)	Giddalur	(0)	..	61
Anantapur Gooty	(50)/ (0)	Anantapur	(50)	Gooty R.S.	(3)	Gooty	(0)	..	62
Urban Agglomeration									63
Gudivada Gudivada	(0)/ (0)	Machilipatnam	(35)	Gudivada	(0)	Gudivada	(0)	..	64
Gudur Gudur	(0)/ (0)	Nellore	(39)	Gudur	(0)	Gudur	(0)	..	65
Urban Agglomeration									66
Anantapur Gooty	(82)/ (30)	Bellary (Karnataka)	(60)	Guntakal	(0)	Guntakal	(0)	..	67
Guntur Guntur	(0)/ (0)	Tenali	(26)	Guntur	(0)	Guntur	(0)	..	68
Penukonda Hindupur	(37)/ (0)	Bangalore (Karnataka)	(100)	Hindupur	(0)	Hindupur	(0)	..	69
Karimnagar Huzurabad	(40)/ (0)	Warangal	(32)	Uppal	(15)	Huzurabad	(0)	..	70

TOWN

STATEMENT

PHYSICAL ASPECTS AND

Sl. No.	Class and name of Town	Physical Aspects			Name of and	
		Rainfall (in mm)	Temperature (in Centigrade)		State Headquarters Hyderabad	District Headquarters
			Maximum	Minimum		
1	2	3	4	5	6	7
71 I	Hyderabad (M.C.) Hyderabad Urban Agglomeration					See Hyderabad See Constituent
I	Hyderabad Municipal Corporation (Portion) (Hyderabad District)					
II	Hyderabad Municipal Corporation (Portion) (Rangareddi District)					
(a) III	Alwal*	529·7	42·4	9·1	16	Hyderabad (16)
(b) IV	Balanagar*	772·2@	42·4	9·1	15	Hyderabad (15)
(c) VI	Bowenpalle	529·7	42·4	9·1	12	Hyderabad (12)
(d) III	Fatehnagar	772·2@	42·4	9·1	13	Hyderabad (13)
(e) I	Hyderabad (M.C.) (Hyderabad & Rangareddi Districts)	772·2@	42·4	9·1	0	Hyderabad (0)
(f) IV	Kapra	485·8	32·9	19·7	18	Hyderabad (18)
(g) IV	Kukatpalle*	772·2@	42·4	9·1	14	Hyderabad (14)
(h) V	Lalaguda	772·2@	42·4	9·1	17	Hyderabad (17)
(i) IV	Macha Bolaram*	485·8	32·9	19·7	16	Hyderabad (16)
(j) II	Malkajgiri	772·2@	44·4	31·7	13	Hyderabad (13)
(k) V	Moosapet	772.2@	43·0	17·0	16	Hyderabad (16)
(l) IV	Osmania University	772·2@	42·4	9·1	15	Hyderabad (15)
(m) III	Qutbullapur	772·2@	42·4	9·1	24	Hyderabad (24)
(n) I	Secunderabad Cantonment	772·2@	42·4	9·1	14	Hyderabad (14)
(o) V	Yapral	485·8	32·9	19·7	18	Hyderabad (18)
72 IV	Ichchapuram	1,155·5@	40·0	34·0	834	Srikakulam (134)
73 III	Jaggayyapet	976·0@	50·0	16·0	205	Machilipatnam (148)
74 II	Jagtial	944·0@	38·9	27·2	208	Karimnagar (49)
75 III	Jammalamadugu	594·5@	42·8	14·6	393	Cuddapah (80)

DIRECTORY

II

LOCATION OF TOWNS, 1979

Road Distance (in km.) from Sub-Division/Taluk Headquarters		Nearest City with Population of one lakh and more		Railway Station		Bus Route		Navigable River/Canal (if within 10 Kms.)		Sl. No.
8		9		10		11		12		1
Urban Agglomeration Units										71
Chevella Begumpet	(61)/(14)	Hyderabad	(16)	Alwal	(0)	Alwal	(0)	..		(a)
Chevella Begumpet	(60)/(10)	Hyderabad	(15)	Sanathnagar	(2)	Balanagar	(0)	..		(b)
Chevella Begumpet	(57)/(9)	Hyderabad	(12)	Secunderabad	(5)	Bowenpalle	(0)	..		(c)
Chevella Begumpet	(58)/(7)	Hyderabad	(13)	Sanathnagar	(3)	Fatehnagar	(0)	..		(d)
Hyderabad	(0)	Warangal	(141)	Hyderabad	(0)	Hyderabad	(0)	..		(e)
Chevella Begumpet	(52)/(15)	Hyderabad	(18)	Ramakrishnapuram	(3)	Kapra	(0)	..		(f)
Chevella Rajendranagar	(59)/(22)	Hyderabad	(14)	Sanathnagar	(5)	Kukatpalle	(0)	..		(g)
Hyderabad Secunderabad	(17)/(5)	Hyderabad	(17)	Moulali	(2)	Lalaguda	(0)	..		(h)
Chevella Begumpet	(61)/(14)	Hyderabad	(16)	Macha Bolaram	(0)	Macha Bolaram	(0)	..		(i)
Chevella Begumpet	(58)/(10)	Hyderabad	(13)	Malkajgiri	(0)	Malkajgiri	(0)	..		(j)
Chevella Rajendranagar	(61)/(24)	Hyderabad	(16)	Sanathnagar	(4)	Moosapet	(0)	..		(k)
Hyderabad Musheerabad	(15)/(10)	Hyderabad	(15)	Osmania University	(0)	Osmania University	(0)	..		(l)
Hyderabad East Medchal	(24)/(20)	Hyderabad	(24)	Sanathnagar	(5)	Qutbullapur	(0)	..		(m)
Hyderabad Secunderabad	(14)/(3)	Hyderabad	(14)	Secunderabad	(3)	Secunderabad Cantonment	(0)	..		(n)
Chevella Begumpet	(58)/(11)	Hyderabad	(18)	Ammuguda	(3)	Yapral	(0)	..		(o)
Tekkali Ichchapuram	(79)/(0)	Berhampur (Orissa)	(26)	Ichchapuram	(0)	Ichchapuram	(0)	..		72
Vijayawada Jaggayyapet	(73)/(0)	Vijayawada	(73)	Bommakallu	(25)	Jaggayyapet	(0)	Krishna	(R)	73
Jagtial Jagtial	(0)/(0)	Nizamabad	(90)	Peddapalle	(64)	Jagtial	(0)	..		74
Jammalamadugu Jammalamadugu	(0)/(0)	Proddatur	(20)	Muddanur	(20)	Jammalamadugu	(0)	Penneru	(R)	75

TOWN
STATEMENT
PHYSICAL ASPECTS AND

Sl. No.	Class and name of Town	Physical Aspects			Name of and	
		Rainfall (in mm)	Temperature (in Centigrade)		State Headquarters Hyderabad	District Headquarters
			Maximum	Minimum		
1	2	3	4	5	6	7
76	III Jangaon	764.8@	38·9	27·2	92	Warangal (54)
77	II Jangaon (Godavari Khani)	685·9	46·0	10·6	225	Karimnagar (65)
78	IV Jangareddigudem	988·1	43·3	24·5	384	Eluru (52)
79	II Kadiri	617·0@	41·1	13·4	441	Anantapur (87)
80	IV Kagaznagar	750·7	38·7	17·3	306	Adilabad (150)
81	III Kagaznagar N.M.	750·7	38·7	17·3	308	Adilabad (152)
82	IV Kaikalur	943·1@	48·9	26·7	364	Machilipatnam (67)
83	I Kakinada	1,095.1@	46·1	17·8	506	Kakinada (0)
84	IV Kalyandurg	499.0@	39·1	16·9	412	Anantapur (58)
85	V Kamalapuram	613·5@	44·0	19·0	424	Cuddapah (24)
86	III Kamareddy	786·1@	40·0	26·6	103	Nizamabad (55)
87	V Kanapaka	1,028·7	41·0	13·0	744	Vizianagaram (5)
88	III Kandukur	850·7@	40·0	15·6	352	Ongole (40)
89	IV Kanigiri	730·8@	40·0	15·6	408	Ongole (96)
90	IV Kankipadu	1,119·5	33·2	23·7	292	Machilipatnam (66)
91	IV Kapra					See Hyderabad
92	II Karimnagar	879·0@	38·9	27·2	160	Karimnagar (0)
93	III Kavali	985·7@	45·0	23·9	460	Nellore (53)
94	II Khammam	945·2@	46·0	13·3	191	Khammam (0)
95	III Kodad	794·5	40·6	32·2	175	Nalgonda (92)
96	IV Kollapur	793·1@	38·0	28·0	170	Mahbubnagar (91)
97	IV Kondapalem alias Sriramnagar	1,063·4	39·6	15·2	750	Vizianagaram (35)
98	IV Kondapalle	1,105·1	48·9	26·7	258	Machilipatnam (92)
99	III Koratla	866·6	38·9	27·2	232	Karimnagar (72)

DIRECTORY

II

LOCATION OF TOWNS, 1979

Road Distance (in kms.) from												Sl. No.
Sub-Division/Taluk Head-quarters		Nearest City with Population of one lakh and more		Railway Station		Bus Route		Navigable River/Canal (if within 10 Kms.)				
8		9		10		11		12				1
Warangal Jangaon	(54)/ (0)	Warangal	(54)	Jangaon	(0)	Jangaon	(0)	..				76
Peddapalle Peddapalle	(29)/ (29)	Warangal	(142)	Ramagundam	(6)	Jangaon (Godavari Khani)	(0)	..				77
Kovvur Polavaram	(65)/ (52)	Eluru	(52)	Eluru	(52)	Jangareddigudem	(0)	..				78
Penukonda Kadiri	(90)/ (0)	Anantapur	(87)	Kadiri	(0)	Kadiri	(0)	..				79
Asifabad Sirpur	(24)/ (18)	Warangal	(175)	Kagaznagar	(0)	Kagaznagar	(0)	..				80
Asifabad Sirpur	(26)/ (20)	Warangal	(177)	Kagaznagar	(2)	Kagaznagar Non-Municipal	(0)	..				81
Gudivada Kaikalur	(33)/ (0)	Eluru	(25)	Kaikalur	(0)	Kaikalur	(0)	..				82
Kakinada Kakinada	(0)/ (0)	Rajahmundry	(61)	Kakinada	(0)	Kakinada	(0)	Samalkot Kakinada	(C) (C)			83
Dharmavaram Kalyandurg	(73)/ (0)	Anantapur	(58)	Rayadurg	(35)	Kalyandurg	(0)	..				84
Cuddapah Kamalapuram	(24)/ (0)	Cuddapah	(24)	Kamalapuram	(0)	Kamalapuram	(0)	..				85
Kamareddy Kamareddy	(0)/ (0)	Nizamabad	(55)	Kamareddy	(0)	Kamareddy	(0)	..				86
Vizianagaram Vizianagaram	(5)/ (5)	Vizianagaram	(5)	Vizianagaram	(5)	Kanapaka	(0)	..				87
Kandukur Kandukur	(0)/ (0)	Nellore	(108)	Singarayakonda	(14)	Kandukur	(0)	..				88
Kandukur Kanigiri	(56)/ (0)	Nellore	(164)	Singarayakonda	(70)	Kanigiri	(0)	..				89
Vijayawada Vijayawada	(19) (19)	Vijayawada	(19)	Uppalur	(6)	Kankipadu	(0)	Krishna	(C)			90
Urban Agglomeration												91
Karimnagar Karimnagar	(0)/ (0)	Warangal	(70)	Peddapalle	(34)	Karimnagar	(0)	..				92
Kavali Kavali	(0)/ (0)	Nellore	(53)	Kavali	(0)	Kavali	(0)	Buckingham Canal				93
Khammam Khammam	(0)/ (0)	Vijayawada	(130)	Khammam	(0)	Khammam	(0)	..				94
Miryalguda Kodad	(45)/ (0)	Vijayawada	(90)	Khammam	(40)	Kodad	(0)	..				95
Nagarkurnool Kollapur	(75)/ (0)	Kurnool	(60)	Wanaparthi Road	(25)	Kollapur	(0)	Krishna	(R)			96
Vizianagaram Cheepurupalle	(35)/ (8)	Vizianagaram	(35)	Garividi	(2)	Kondapalem	(0)	..				97
Vijayawada Mylavaram	(18)/ (22)	Vijayawada	(18)	Kondapalem	(0)	Kondapalle	(0)	Krishna	(R)			98
Jagtial Metpalli	(23) (10)	Nizamabad	(78)	Nizamabad	(78)	Koratla	(0)	..				99

TOWN
STATEMENT
PHYSICAL ASPECTS AND

Sl. No.	Class and name of Town	Physical Aspects			Name of and	
		Rainfall (in mm)	Temperature (in Centigrade)		State Headquarters Hyderabad	District Headquarters
			Maximum	Minimum		
1	2	3	4	5	6	7
100 IV	Kosigi	792·3	42·6	11·0	120	Mahbubnagar (40)
101 II	Kothagudem	971·6	46·0	13·3	271	Khammam (79)
102 V	Kothapalle Haveli	879·0	38·9	27·2	173	Karimnagar (8)
103 V	Kothavalasa	1,054·5	41·0	13·0	650	Vizianagaram (40)
104 III	Kovur	1,023·4@	45·6	16·7	506	Nellore (7)
105 IV	Kovurpalle	985·7	45·0	23·9	410	Nellore (40)
106 III	Kovvur	1,057·3@	43·3	24·5	409	Eluru (80)
107 IV	Kukatpalle					See Hyderabad
108 IV	Kuppam	754·1@	37·8	11·7	660	Chittoor (118)
109 I	Kurnool	606·9@	37·0	21·0	176	Kurnool (0)
110 V	Lakshettipet	1,239·9@	46.0	10·6	233	Adilabad (190)
111 V	Lalaguda					See Hyderabad
112 IV	Macha Bolaram					See Hyderabad
113 IV	Machavaram	1,227·9	42·8	25·0	643	Kakinada (110)
114 III	Macherla	641·0@	42·2	14·4	215	Guntur (128)
115 I	Machilipatnam	1,067·3@	43·2	16·2	348	Machilipatnam (0)
116 II	Madanapalle	741·6@	33·8	21·8	528	Chittoor (96)
117 V	Madhavaram	747·6	40·0	21·0	460	Cuddapah (40)
118 IV	Madhira	914·6@	49·8	23·7	294	Khammam (48)
119 V	Madugula	1,028·7	40·0	15·0	643	Visakhapatnam (72)
120 III	Mahbubabad	1,038·0@	38·9	27·2	190	Warangal (50)
121 II	Mahbubnagar	792·3@	42·6	11·0	103	Mahbubnagar (0)
122 II	Malkajgiri					See Hyderabad
123 III	Mancheriyal	669·9	46·0	10·6	262	Adilabad (217)

DIRECTORY

II

LOCATION OF TOWNS, 1979

Sub-Division/Taluk Headquarters	Road Distance kms.) from Nearest City with Population of one lakh and more		Railway Station		Bus Route		Navigable River/Canal (if within 10 Kms.)		Sl. No.
8	9		10		11		12		1
Narayanpet Kodangal	(39)/ (25)	Hyderabad	(120)	Tandur	(34)	Kosigi	(0)	..	100
Kothagudem Kothagudem	(0)/ (0)	Rajahmundry	(131)	Kothagudem	(0)	Kothagudem	(0)	..	101
Karimnagar Karimnagar	(8)/ (8)	Warangal	(78)	Peddapalle	(45)	Kothapalle Haveli	(0)	..	102
Vizianagaram Viyyampet Tq. Hq. at Kothavalasa	(40)/ (0)	Visakhapatnam	(32)	Kothavalasa	(0)	Kothavalasa	(0)	..	103
Kavali Kovur	(46)/ (0)	Nellore	(7)	Padugupadu	(2)	Kovur	(0)	Pennar (R) (5)	104
Kavali Kavali	(20)/ (20)	Nellore	(40)	Kovurpalle	(0)	Kovurpalle	(0)	..	105
Kovvur Kovvur	(0)/ (0)	Rajahmundry	(13)	Kovvur	(0)	Kovvur	(0)	Godavari (R)	106
Urban Agglomeration									107
Madanapalle Kuppam	(113)/ (0)	Kolar (Karnataka)	(60)	Kuppam	(0)	Kuppam	(0)	..	108
Kurnool Kurnool	(0)/ (0)	Adoni	(99)	Kurnool	(0)	Kurnool	(0)	K.C. Canal	109
Nirmal Lakshettipet	(120)/ (0)	Warangal	(130)	Mancheriyal	(29)	Lakshettipet	(0)	Godavari (R)	110
Urban Agglomeration									111
Urban Agglomeration									112
Amalapuram Amalapuram	(7)/ (7)	Rajahmundry	(60)	Rajahmundry	(60)	Machavaram	(0)	Godavari (C)	113
Narasaraopet Macherla	(80)/ (0)	Guntur	(128)	Macherla	(0)	Macherla	(0)	..	114
Machilipatnam Machilipatnam	(0) (0)	Vijayawada	(75)	Machilipatnam	(0)	Machilipatnam	(0)	Bandar (C)	115
Madanapalle Madanapalle	(0)/ (0)	Tirupati	(120)	Madanapalle Road	(13)	Madanapalle	(0)	..	116
Rajampet Sidhout	(40)/ (32)	Cuddapah	(40)	Vontimitta	(15)	Madhavaram	(0)	Penneru (R)	117
Khammam Madhira	(48)/ (0)	Vijayawada	(65)	Madhira	(0)	Madhira	(0)	..	118
Narasapatnam Madugula	(51)/ (0)	Visakhapatnam	(72)	Anakapalle	(38)	Madugula	(0)	..	119
Mahbubabad Mahbubabad	(0)/ (0)	Warangal	(50)	Mahbubabad	(0)	Mahbubabad	(0)	..	120
Mahbubnagar Mahbubnagar	(0)/ (0)	Hyderabad	(113)	Mahbubnagar	(0)	Mahbubnagar	(0)	..	121
Urban Agglomeration									122
Nirmal Lakshettipet	(152)/ (29)	Warangal	(174)	Mancheriyal	(0)	Mancheriyal	(0)	..	123

TOWN
STATEMENT
PHYSICAL ASPECTS AND

Sl. No.	Class	Name of Town	Physical Aspects			Name of and		
			Rain fall (in mm)	Temperature (in Centigrade)		State Headquarters	District Headquarters	
				Maximum	Minimum	Hyderabad		
1		2	3	4	5	6	7	
124	III	Mancamarri	1,025·2	46·1	10·6	290	Adilabad	(232)
125	III	Mandapeta	1,057·2	28·0	15·0	542	Kakinada	(42)
126	V	Mandasa	1,124·1	42·2	26·7	802	Srikakulam	(101)
127	III	Mangalagiri	901·9@	48·9	26·7	292	Guntur	(18)
128	IV	Manthani	969·5@	46·0	10·6	235	Karimnagar	(75)
129	III	Markapur	652·1@	44·4	15·6	248	Ongole	(144)
130	III	Medak	953·4@	44·0	14·0	121	Sangareddy	(66)
131	IV	Metpalli	1,382·4@	38·9	27·2	243	Karimnagar	(83)
132	III	Miryalguda	778·2@	40·6	32·2	144	Nalgonda	(42)
133	V	Moosapet					See Hyderabad	
134	VI	Mothugudem	1,147·7	44·4	10·0	410	Khammam	(205)
135	IV	Nagari	926·0	37·8	11.7	605	Chittoor	(60)
136	IV	Nagarkurnool	634·1@	42·6	11·0	120	Mahbubnagar	(78)
137	V	Nagireddipalle	773·4	40·0	21·0	425	Cuddapah	(48)
138	IV	Naidupet	1,038·8	43·0	17·3	579	Nellore	(66)
139	II	Nalgonda	762·0@	40·6	32·2	105	Nalgonda	(0)
140	III	Nandigama	826·4@	43·3	29·4	223	Machilipatnam	(117)
141	III	Nandikotkur	664·9@	38·3	26·7	205	Kurnool	(29)
142	II	Nandyal	765·4@	44·4	15·6	255	Kurnool	(79)
143	IV	Narasannapet	1,035·1@	39·6	15·2	725	Srikakulam	(25)
144	III	Narasapatnam	1,128·2@	40·0	15·0	578	Visakhapatnam	(80)
145	II	Narasaraopet	751·0@	42·2	14·4	300	Guntur	(48)
146	V	Narayankhed	958·2@	41·0	12·0	120	Sangareddy	(60)
147	III	Narayanpet	792·3	42·6	11·0	176	Mahbubnagar	(66)

DIRECTORY

II

LOCATION OF TOWNS, 1979

Road Distance kms.) from

Sub-Division/Taluk Head quarters		Nearest City with Population of one lakh and more		Railway Station		Bus Route		Navigable River/Canal (If within 10 Kms.)	Sl. No.
8		9		10		11		12	1
Nirmal Lakshettipet	(152)/ (53)	Warangal	(166)	Mandamarri	(0)	Mandamarri	(0)	..	124
Rajahmundry Alamur	(32)/ (12)	Rajahmundry	(32)	Dwarapudi	(10)	Mandapeta	(0)	Godavari (Gowtami) (R)	125
Tekkali Sompeta	(46)/ (20)	Vizianagaram	(145)	Mandasa Road	(0)	Mandasa	(0)	..	126
Guntur Mangalagiri	(18)/ (0)	Vijayawada	(13)	Mangalagiri	(0)	Mangalagiri	(0)	..	127
Peddapalle Manthani	(32)/ (0)	Warangal	(136)	Peddapalle	(32)	Manthani	(0)	..	128
Markapur Markapur	(0)/ (0)	Proddatur	(140)	Markapur Road	(2)	Markapur	(0)	..	129
Medak Medak	(0)/ (0)	Hyderabad	(121)	Akkannapet	(19)	Medak	(0)	..	130
Jagtial Metpalli	(34)/ (0)	Nizamabad	(56)	Nizamabad	(56)	Metpalli	(0)	..	131
Miryalguda Miryalguda	(0)/ (0)	Vijayawada	(140)	Khammam	(83)	Miryalguda	(0)	..	132
Urban Agglomeration									133
Bhadrachalam Bhadrachalam	(110)/ (110)	Warangal	(310)	Bhadrachalam Road	(140)	Mothugudem	(0)	..	134
Chittoor Nagari	(60)/ (0)	Tirupati	(49)	Nagari Road	(5)	Nagari	(0)	..	135
Nagarkurnool Nagarkurnool	(0)/ (0)	Hyderabad	(120)	Jadcherla	(42)	Nagarkurnool	(0)	..	136
Rajampet Rajampet	(5)/ (5)	Cuddapah	(48)	Nagireddipalle	(0)	Nagireddipalle	(0)	Cheyyeru (R)	137
Gudur Naidupet	(27)/ (0)	Nellore	(66)	Naidupet	(0)	Naidupet	(0)	..	138
Nalgonda Nalgonda	(0)/ (0)	Hyderabad	(105)	Nalgonda	(0)	Nalgonda	(0)	..	139
Vijayawada Nandigama	(50)/ (0)	Vijayawada	(50)	Vijayawada	(50)	Nandigama	(0)	..	140
Kurnool Nandikotkur	(29)/ (0)	Kurnool	(29)	Kurnool	(29)	Nandikotkur	(0)	K. C. Canal	141
Nandyal Nandyal	(0)/ (0)	Kurnool	(79)	Nandyal	(0)	Nandyal	(0)	K. C. Canal	142
Srikakulam Narasannapet	(25) (0)	Vizianagaram	(85)	Tilerul	(5)	Narasannapet	(0)	..	143
Narasapatnam Narasapatnam	(0)/ (0)	Visakhapatnam	(80)	Narasapatnam Road	(30)	Narasapatnam	(0)	..	144
Narasaraopet Narasaraopet	(0)/ (0)	Guntur	(48)	Narasaraopet	(0)	Narasaraopet	(0)	..	145
Sangareddy Narayankhed	(60) (0)/	Hyderabad	(120)	Bidar (Karnataka)	(35)	Narayankhed	(0)	..	146
Narayanpet Makthal	(0)/ (32)	Hyderabad	(176)	Devarakonda	(30)	Narayanpet	(0)	..	147

TOWN
STATEMENT
PHYSICAL ASPECTS AND

Sl. No.	Class and name of Town	Physical Aspects			Name of and	
		Rainfall (in mm)	Temperature (in Centi-grade)		State Head-quarters Hyderabad	District Headquarters
			Maximum	Minimum		
1	2	3	4	5	6	7
148	III Narsapur	1,123·8@	34·4	27·8	445	Eluru (116)
149	IV Nellimarla	1,054·5@	41·0	13·0	747	Vizianagaram (5)
150	I Nellore	1,057·2@	43·3	20·0	513	Nellore (0)
151	III Nidadavole	510·9@	43·3	24·5	389	Eluru (60)
152	III Nirmal	1,025·2@	40·0	26·6	220	Adilabad (81)
153	I Nizamabad	1,012·3@	40·0	26·6	168	Nizamabad (0)
154	III Nuzvid	1,005·9@	43·3	24·5	321	Machilipatnam (85)
155	II Ongole	936·3@	43·3	16·7	312	Ongole (0)
156	IV Osmania University					See Hyderabad Urban
157	IV Pakala	926·5@	43·3	32·2	518	Chittoor (32)
158	III Palacole	932·7	34·4	27·8	437	Eluru (108)
159	III Palakonda	1,234·8@	47·8	32·2	705	Srikakulam (46)
160	IV Palasa	1,104·4	39·6	15·2	782	Srikakulam (82)
161	III Palmaner	851·7@	33·9	21·1	584	Chittoor (40)
162	III Palwancha	1,079·7	46·6	13·3	290	Khammam (90)
163	IV Parasamba alias Kasibugga	1,104·4	39·6	15·2	782	Srikakulam (82)
164	III Parvathipuram	1,286·2@	47·8	32·2	814	Vizianagaram (95)
165	II Patamata					See Vijayawada Urban
166	IV Patancheru	834·6	41·0	12·0	32	Sangareddy (28)
167	IV Payakaraopet	963·6	32·1	28·8	573	Visakhapatnam (100)
168	III Pedana	2,131·0	43·2	16·2	356	Machilipatnam (8)
169	III Peddapalle	946·6@	46·0	10·6	194	Karimnagar (34)
170	III Peddapuram	1,033·5@	32·1	28·8	526	Kakinada (20)
171	III Penugonda	1,110·3@	33·4	22·3	416	Eluru (87)

DIRECTORY

II

LOCATION OF TOWNS, 1979

Sub-Division/Taluk Head-quarters	Road Distance kms.) from Nearest City with Population of one lakh and more		Railway Station		Bus Route		Navigable River/Canal (If within 10 Kms.)	Sl. No.
8	9		10		11		12	1
Narsapur Narsapur	(0)/ (0)	Bheemavaram	(25)	Narsapur	(0)	Narsapur	(0)	Nidadavole Narsapur (C) Vasishta (R)	148
Vizianagaram Nellimarla	(5)/ (0)	Vizianagaram	(5)	Nellimarla	(0)	Nellimarla	(0)	..	149
Nellore Nellore	(0)/ (0)	Tirupati	(130)	Nellore	(0)	Nellore	(0)	..	150
Kovvur Kovvur	(20)/ (20)	Rajahmundry	(41)	Nidadavole	(0)	Nidadavole	(0)	Godavari (C)	151
Nirmal Nirmal	(0) (0)	Nizamabad	(75)	Nizamabad	(75)	Nirmal	(0)	..	152
Nizamabad Nizamabad	(0)/ (0)	Hyderabad	(168)	Nizamabad	(0)	Nizamabad	(0)	..	153
Nuzvid Nuzvid	(0)/ (0)	Eluru	(40)	Nuzvid	(0)	Nuzvid	(0)	..	154
Ongole Ongole	(0)/ (0)	Guntur	(110)	Ongole	(0)	Ongole	(0)	..	155
Agglomeration									156
Tirupati *Chandragiri*	(48) (32)	Tirupati	(48)	Pakala	(0)	Pakala	(0)	..	157
Narsapur Palacole	(8)/ (0)	Bheemavaram	(40)	Palacole	(0)	Palacole	(0)	Nidadavole-Narsapur (C)	158
Srikakulam Palakonda	(46)/ (0)	Vizianagaram	(85)	Srikakulam Road	(59)	Palakonda	(0)	Nagavali (R)	159
Tekkali Palasa	(27)/ (0)	Vizianagaram	(110)	Palasa	(0)	Palasa	(0)	..	160
Madanapalle Palmaner	(55)/ (0)	Kolar (Karnataka)	(65)	Chittoor	(40)	Palmaner	(0)	..	161
Kothagudem Kothagudem	(10)/ (10)	Warangal	(150)	Palwancha	(0)	Palwancha	(0)	..	162
Tekkali Palasa	(27)/ (2)	Vizianagaram	(134)	Palasa	(2)	Parasamba	(0)	..	163
Parvathipuram Parvathipuram	(0)/ (0)	Vizianagaram	(95)	Parvathipuram	(0)	Parvathipuram	(0)	..	164
Agglomeration									165
Sangareddy Sangareddy	(28)/ (28)	Hyderabad	(32)	Lingampally	(7)	Patancheru	(0)	..	166
Narasapatnam Nakkapalle	(40)/ (20)/	Kakinada	(65)	Tuni	(1)	Payakaraopet	(0)	..	167
Machilipatnam Machilipatnam	(8)/ (8)	Machilipatnam	(8)	Pedana	(0)	Pedana	(0)	..	168
Peddapalle Peddapalle	(0)/ (0)	Warangal	(105)	Peddapalle	(0)	Peddapalle	(0)	..	169
Peddapuram Peddapuram	(0)/ (0)	Kakinada	(20)	Samalkot	(7)	Peddapuram	(0)	..	170
Kovvur Penugonda	(68)/ (0)	Bheemavaram	(40)	Tanuku	(20)	Penugonda	(0)	Nidadavole-Narsapur (C)	171

TOWN

STATEMENT

PHYSICAL ASPECTS AND

Sl. No.	Class and name of Town	Physical Aspects			Name of and	
		Rainfall (in mm)	Temperature (in Centi-grade)		State Head-quarters Hyderabad	District Headquarters
			Maximum	Minimum		
1	2	3	4	5	6	7
172	IV Penukonda	597·7@	42·0	12·0	424	Anantapur (70)
173	IV Phirangipuram	897·4	43·3	33·9	329	Guntur (19)
174	III Pithapuram	996·9@	46·1	17·8	523	Kakinada (20)
175	II Ponnur	885·2@	44·4	21·1	339	Guntur (29)
176	I Proddatur	620·0@	40·0	25·0	350	Cuddapah (55)
177	III Pulivendla	563·9@	39·4	30·0	382	Cuddapah (72)
178	III Punganur	758·0@	38·0	15·0	554	Chittoor (70)
179	IV Puttur	959·2@	43·3	32·2	590	Chittoor (68)
180	III Qutbullapur					See Hyderabad
181	I Rajahmundry					See Rajahmundr
	Rajahmundry Urban Agglomeration					See Constituent
(a)	I Rajahmundry*	1,057·2@	28·0	15·0	508	Kakinada (61)
(b)	II Rajahmundry N.M.	1,057·2	28·0	15·0	510	Kakinada (63)
182	II Rajahmundry N.M.					See Rajahmundry
183	IV Rajam	1,063·4	37·8	26·7	738	Srikakulam (38)
184	IV Rajampet	773·4@	40·0	21·0	473	Cuddapah (53)
185	III Ramachandrapuram	1,108·6@	43·3	15·6	538	Kakinada (29)
186	III Ramachandrapuram (B.H.E.L) Township	834·6	39·0	13·0	30	Sangareddy (25)
187	IV Ramagundam	685·9	46·0	10·0	216	Karimnagar (56)
188	V Ramanayyapet	1,095·1	46·1	17·8	509	Kakinada (4)
189	V Ramannapet	657·8@	40·6	32·2	85	Nalgonda (32)
190	III Rayachoti	667·6@	38·0	26·0	473	Cuddapah (53)
191	III Rayadurg	527·7@	41·1	13·4	453	Anantapur (99)
192	IV Razole	1,193·3@	41·1	35·6	480	Kakinada (90)
193	IV Renigunta	959·2	43·3	32·2	575	Chittoor (76)

DIRECTORY

II

LOCATION OF TOWNS, 1979

Sl. No.	Navigable River/Canal (If within 10 Kms.)		Road Distance kms.) from Bus Route		Railway Station		Nearest City with Population of one lakh and more		Sub-Division/Taluk Headquarters	
1	12		11		10		9		8	
172	..		Penukonda	(0)	Penukonda	(0)	Anantapur	(70)	Penukonda Penukonda	(0)/ (0)
173	..		Phirangipuram	(0)	Phirangipuram	(0)	Guntur	(19)	Guntur Sattenapalle	(19)/ (20)
174	..		Pithapuram	(0)	Pithapuram	(0)	Kakinada	(20)	Kakinada Pithapuram	(20)/ (0)
175	Intur	(C)	Ponnur	(0)	Nidubrolu	(1)	Tenali	(25)	Tenali Ponnur	(25)/ (0)
176	..		Proddatur	(0)	Yerraguntla	(14)	Cuddapah	(55)	Jammalamadugu Proddatur	(20)/ (0)
177	..		Pulivendla	(0)	Muddanur	(37)	Proddatur	(70)	Jammalamadugu Pulivendla	(57)/ (0)
178	..		Punganur	(0)	Chinnathippa-Samudram	(34)	Kolar (Karnataka)	(70)	Madanapalle Punganur	(27)/ (0)
179	..		Puttur	(0)	Puttur	(0)	Tirupati	(30)	Chittoor Puttur	(68)/ (0)
180									Urban Agglomeration	
181									Urban Agglomeration	
									Units	
(a)	Godavari	(R)	Rajahmundry	(0)	Rajahmundry	(0)	Kakinada	(61)	Rajahmundry Rajahmundry	(0)/ (0)
(b)	Godavari	(R)	Rajahmundry	(2)	Rajahmundry	(2)	Rajahmundry	(2)	Rajahmundry Rajahmundry	(2)/ (2)
182									Urban Agglomeration	
183	..		Rajam	(0)	Cheepurupalle	(18)	Vizianagaram	(75)	Srikakulam Rajam	(38)/ (0)
184	..		Rajampet	(0)	Rajampet	(0)	Cuddapah	(53)	Rajampet Rajampet	(0)/ (0)
185	Godavari	(C)	Ramachandrapuram	(0)	Dwarapudi	(20)	Kakinada	(29)	Rajahmundry Ramachandrapuram	(45)/ (0)
186	..		Ramachandrapuram	(0)	Lingampally	(5)	Hyderabad	(30)	Sangareddy Sangareddy	(25)/ (25)
187	..		Ramagundam	(0)	Ramagundam	(0)	Warangal	(128)	Peddapalle Peddapalle	(44)/ (44)
188	Godavari	(C)	Kakinada	(4)	Kakinada	(4)	Kakinada	(4)	Kakinada Kakinada	(4)/ (4)
189	..		Ramannapet	(0)	Nalgonda	(32)	Hyderabad	(85)	Bhongir Ramannapet	(40)/ (0)
190	..		Rayachoti	(0)	Rajampet	(50)	Cuddapah	(53)	Cuddapah Rayachoti	(53)/ (0)
191	..		Rayadurg	(0)	Rayadurg	(0)	Bellary (Karnataka)	(48)	Dharmavaram Rayadurg	(114)/ (0)
192	Godavari	(C)	Razole	(0)	Narsapur	(32)	Rajahmundry	(88)	Amalapuram Razole	(32)/ (0)
193	..		Renigunta	(0)	Renigunta	(0)	Tirupati	(15)	Tirupati Chandragiri	(15)/ (28)

TOWN

STATEMENT

PHYSICAL ASPECTS AND

Sl. No.	Class	Name of Town	Physical Aspects			Name of and	
			Rainfall (in mm)	Temperature (in Centigrade)		State Headquarters Hyderabad	District Headquarters
				Maximum	Minimum		
1		2	3	4	5	6	7
194	III	Repalle	972·8@	43·3	28·9	384	Guntur (74)
195	III	Sadasivpet	834·6	43·0	11·0	70	Sangareddy (15)
196	III	Salur	1,120·3@	47·8	32·2	786	Vizianagaram (55)
197	III	Samalkot	1,095·1	32·1	23·8	514	Kakinada (8)
198	III	Sangareddy	834·6@	41·0	12·0	60	Sangareddy (0)
199	III	Sattenapalle	800·4@	37·4	21·8	340	Guntur (30)
200	I	Secunderabad Cantonment					See Hyderabad
201	IV	Shamshabad	501·8	40·0	15·0	16	Hyderabad (16)
202	V	Shankarampet	1,317·9	41·1	12·0	122	Sangareddy (65)
203	III	Siddipet	742·2@	40·0	26·6	103	Sangareddy (138)
204	IV	Singarayakonda	850·7	40·0	15·6	370	Ongole (30)
205	V	Sirpur	1,098·2@	46·7	18·3	321	Adilabad (183)
206	III	Sirsilla	817·4@	38·9	27·2	199	Karimnagar (39)
207	IV	Sompeta	1,124·1@	42·2	26·7	816	Srikakulam (116)
208	II	Srikakulam	938·0@	39·6	15·2	700	Srikakulam (0)
209	II	Srikalahasti	1,143·6@	43·3	32·2	604	Chittoor (104)
210	VI	Sri Ramsagar (Pochampad) Project Township Left Flank Colony	1,025·2	40·0	26·6	263	Adilabad (99)
211	V	Sri Ramsagar (Pochampad) Project Township Right Flank Colony.	839·4	45·5	33·5	190	Nizamabad (54)
212	V	Srisailam Project Township Left Flank Colony.	634·1	43·9	13·3	228	Mahbubnagar (170)
213	III	Srisailam Project Township Right Flank Colony.	766·9	43·9	13·3	306	Kurnool (130)
214	III	Sullurpet	1,164·0@	43·0	17·3	605	Nellore (92)
215	III	Suryapet	702·3@	44·4	10·0	131	Nalgonda (51)
216	V	Suryaraopet	1,095·1	46·1	17·8	508	Kakinada (3)
217	III	Tadepalle	897·4	47·2	21·7	280	Guntur (30)

DIRECTORY

II

LOCATION OF TOWNS, 1979

Road Distance kms.) from												Navigable River/Canal (If within 10 Kms.)		Sl. No.
Sub-Division/Taluk Headquarters			Nearest City with Population of one lakh and more			Railway Station			Bus Route					
8			9			10			11			12		1
Tenali Repalle	(50)/ (0)		Tenali	(50)		Repalle	(0)		Repalle	(0)		Penumudi	(C)	194
Sangareddy Sadasivpet	(15)/ (0)		Hyderabad	(70)		Morangapally	(10)		Sadasivpet	(0)		..		195
Parvathipuram Salur	(34)/ (0)		Vizianagaram	(55)		Salur	(0)		Salur	(0)		..		196
Kakinada Kakinada	(8)/ (8)		Kakinada	(8)		Samalkot	(0)		Samalkot	(0)		Godavari	(C)	197
Sangareddy Sangareddy	(0)/ (0)/		Hyderabad	(60)		Shankarpally	(22)		Sangareddy	(0)		..		198
Guntur Sattenapalle	(30)/ (0)		Guntur	(30)		Sattenapalle	(0)		Sattenapalle	(0)		Nagarjuna Sagar	(C)	199
Urban Agglomeration														200
Chevella Rajendranagar	(20)/ (10)		Hyderabad	(16)		Shamshabad	(0)		Shamshabad	(0)		..		201
Medak Andole (Jogipet)	(56) (36)		Nizamabad	(110)		Shankarpally	(8)		Shankarampet	(0)		..		202
Siddipet Siddipet	(0)/ (0)		Warangal	(92)		Akkannapet	(53)		Siddipet	(0)		..		203
Kandukur Kondapi	(18)/ (25)		Nellore	(90)		Singarayakonda	(0)		Singarayakonda	(0)		..		204
Asifabad Sirpur	(40)/ (0)		Warangal	(190)		Sirpur	(0)		Sirpur	(0)		..		205
Jagtial Sirsilla	(52)/ (0)		Warangal	(109)		Kamareddy	(56)		Sirsilla	(0)		..		206
Tekkali Sompeta	(62)/ (0)		Berhampur (Orissa)	(50)		Sompeta	(0)		Somepeta	(0)		..		207
Srikakulam Srikakulam	(0)/ (0)		Vizianagaram	(65)		Srikakulam Road	(10)		Srikakulam	(0)		Nagavali	( )	208
Tirupati Srikalahasti	(40)/ (0)		Tirupati	(40)		Srikalahasti	(0)		Srikalahasti	(0)		..		209
Nirmal Nirmal	(18)/ (18)		Nizamabad	(86)		Nizamabad	(86)		Sri Ramsagar Project Township	(0)		..		210
Nizamabad Armur	(54)/ (25)		Nizamabad	(54)		Nizamabad	(54)		Sri Ramsagar Project Township	(0)		..		211
Nagarkurnool Achampet	(72)/ (75)		Kurnool	(185)		Jadcherla	(143)		Srisailam Project Township L.F.C.	(0)		..		212
Kurnool Atmakur	(130) (61)		Kurnool	(130)		Markapur	(98)		Srisailam Project Township R.F.C.	(0)		..		213
Gudur Sullurpet	(60)/ (0)		Tirupati	(72)		Sullurpet	(0)		Sullurpet	(0)		..		214
Nalgonda Suryapet	(51)/ (0)		Hyderabad	(131)		Nalgonda	(47)		Suryapet	(0)		..		215
Kakinada Kakinada	(3)/ (3)		Kakinada	(3)		Kakinada	(3)		Kakinada	(3)		Godavari	(C)	216
Guntur Mangalagiri	(30)/ (10)		Vijayawada	(10)		Tadepalle	(0)		Tadepalle	(0)		Buckingham	(C)	217

TOWN
STATEMENT
PHYSICAL ASPECTS AND

Sl. No.	Class and name of Town	Physical Aspects			Name of and	
		Rainfall (in mm)	Temperature (in Centigrade)		State Headquarters Hyderabad	District Headquarters
			Maximum	Minimum		
1	2	3	4	5	6	7
218 II	Tadepalligudem	1,062·3@	42·8	34·4	387	Eluru (58)
219 II	Tadpatri	547·5@	41·1	13·4	410	Anantapur (56)
220 III	Tandur	755·1@	42·6	11·0	144	Hyderabad (144)
221 II	Tanuku	1,123·6@	41·7	19·4	396	Eluru (67)
222 IV	Tekkali	1,104·4@	39·6	15·2	755	Srikakulam (55)
223 I	Tenali	946·5@	37·4	21·8	336	Guntur (26)
224 III	Tirumala	952·4	34·4	15·6	576	Chittoor (82)
225 I	Tirupati	951·4@	37·8	11·9	562	Chittoor (68)
226 V	Tirupati N.M.	951·4	42·0	14·0	566	Chittoor (72)
227 III	Tiruvur	1,000·3@	45·0	36·7	353	Machilipatnam (141)
228 III	Tuni	963·6@	32·1	28.1	566	Kakinada (60)
229 VI	Upper Sileru Project Site Camp	1,128·2	44·4	6·6	730	Visakhapatnam (190)
230 III	Uravakonda	507·1@	32·0	26·0	406	Anantapur (52)
231 IV	Vemulawada	832·3	38·9	27·2	196	Karimnagar (36)
232 III	Venkatagiri	1,063·5@	46·1	29·4	594	Nellore (81)
233 V	Veparala	594·5	42·8	14·6	393	Cuddapah (82)
234 III	Vetapalem	901·0	43·3	14·4	380	Ongole (42)
235 III	Vicarabad	880·7@	43·7	35·0	66	Hyderabad (66)
236 IV	Vijayapuri North	641·0	42·2	14·4	161	Nalgonda (74)
237 V	Vijayapuri South	641·0	42·2	14·4	161	Guntur (158)
238 I	Vijayawada					See Vijayawada Urban
I	Vijayawada Urban Agglomeration					See Constituent
III	(a) Gunadala*	2,166.0	38.9	18.3	280	Machilipatnam (70)
II	(b) Patamata*	2,166·0	38·9	18·3	279	Machilipatnam (69)
I	(c) Vijayawada*	959·4@	48·9	26·7	273	Machilipatnam (75)

DIRECTORY

II

LOCATION OF TOWNS, 1979

Road distance kms.) from												Navigable River/Canal (If within 10 Kms.)		Sl. No.
Sub-Division/Taluk Headquarters		Nearest City with Population of one lakh and more		Railway Station		Bus Route								
8		9		10		11						12		1
Eluru Tadepalligudem	(58)/ (0)	Rajahmundry	(50)	Tadepalligudem	(0)	Tadepalligudem	(0)					Eluru	(C)	218
Anantapur Tadpatri	(56)/ (0)	Anantapur	(56)	Tadpatri R.S.	(2)	Tadpatri	(0)					..		219
Vicarabad Tandur	(42)/ (0)	Hyderabad	(144)	Tandur	(0)	Tandur	(0)					..		220
Kovvur Tanuku	(48)/ (0)	Bheemavaram	(45)	Tanuku	(0)	Tanuku	(0)					G.V.Canal		221
Tekkali Tekkali	(0)/ (0)	Vizianagaram	(120)	Tekkali	(0)	Tekkali	(0)					..		222
Tenali Tenali	(0)/ (0)	Guntur	(26)	Tenali	(0)	Tenali	(0)					..		223
Tirupati Chandragiri	(20)/ (26)	Tirupati	(20)	Tirupati East	(20)	Tirumala	(0)					..		224
Tirupati Chandragiri	(0)/ (12)	Nellore	(130)	Tirupati East	(0)	Tirupati	(0)					..		225
Tirupati Chandragiri	(3)/ (16)	Tirupati	(3)	Tirupati East	(3)	Tirupati N.M.	(0)					..		226
Nuzvid Tiruvur	(60)/ (0)	Vijayawada	(80)	Madhira	(40)	Tiruvur	(0)					..		227
Peddapuram Tuni	(64)/ (0)	Kakinada	(60)	Tuni	(0)	Tuni	(0)					..		228
Paderu Chintapalle	(110)/ (72)	Visakhapatnam	(190)	Narasapatnam Road	(120)	Upper Sileru Project Site Camp	(0)					Sileru	(R)	229
Anantapur Uravakonda	(52)/ (0)	Bellary (Karnataka)	(48)	Guntakal	(33)	Uravakonda	(0)					..		230
Jagtial Vemulawada	(40)/ (0)	Warangal	(160)	Kamareddy	(68)	Vemulawada	(0)					..		231
Gudur Venkatagiri	(42)/ (0)	Tirupati	(55)	Venkatagiri	(0)	Venkatagiri	(0)					..		232
Jammalamadugu Muddanur	(6)/ (32)	Proddatur	(26)	Muddanur	(32)	Veparala	(0)					Penneru	(R)	233
Ongole Chirala	(42)/ (6)	Tenali	(64)	Vetapalem	(0)	Vetapalem	(0)					..		234
Vicarabad Vicarabad	(0)/ (0)	Hyderabad	(66)	Vicarabad	(0)	Vicarabad	(0)					..		235
Miryalguda Nidamanur	(94)/ (35)	Hyderabad	(161)	Macherla	(26)	Vijayapuri North	(0)					Nagarjunasagar	(C)	236
Narasaraopet Macherla	(106)/ (26)	Guntur	(158)	Macherla	(26)	Vijayapuri South	(0)					..		237
Agglomeration														238
Units														
Vijayawada Vijayawada	(7)/ (7)	Vijayawada	(70)	Gunadala	(0)	Gunadala	(0)					Krishna(C), Bandar(C), Buckingham(C), Eluru(C)		(a)
Vijayawada Vijayawada	(6)/ (6)	Vijayawada	(6)	Vijayawada	(6)	Patamata	(0)					Krishna(C), Bandar(C), Buckingham(C), Eluru(C)		(b)
Vijayawada Vijayawada	(0)/ (0)	Guntur	(40)	Vijayawada	(0)	Vijayawada	(0)					Krishna (C) Bandar (C), Buckingham(C) Eluru (C)		(c)

TOWN

STATEMENT

PHYSICAL ASPECTS AND

Sl. No.	Class and name of Town	Physical Aspects			Name of and	
		Rainfall (in mm)	Temperature (in Centigrade		State Headquarters Hyderabad	District Headquarters
			Maximum	Minimum		
1	2	3	4	5	6	7
239 III	Vinukonda	687·7@	42·2	14·4	256	Guntur (88)
240 I	Visakhapatnam				See Visakhapatnam	
	Visakhapatnam Urban Agglomeration				See Constituent	
IV	(a) Gopalapatnam	954·3	44·4	26·7	687	Visakhapatnam (14)
I	(b) Visakhapatnam*	954·3@	39·6	15·2	673	Visakhapatnam (0)
241 I	Vizianagaram	1,054·5@	41·0	13·0	739	Vizianagaram (0)
242 III	Vuyyur	781·1	47·3	35·0	305	Machilipatnam (38)
243 III	Wanaparthi	593·5@	37·0	21·0	145	Mahbubnagar (66)
244 I	Warangal	924·0@	38·9	27·2	141	Warangal (0)
245 V	Yadagirigutta	684·4	42·4	9·1	67	Nalgonda (75)
246 V	Yapral				See Hyderabad	
247 IV	Yellamanchili	963·8@	40·0	15·0	619	Visakhapatnam (54)
248 III	Yellandu	1,081·0@	46·0	13·3	261	Khammam (48)
249 IV	Yellareddy	1,143.0@	40.0	26.6	160	Nizamabad (90)
250 II	Yemmiganur	585.3@	37.0	21.0	246	Kurnool (70)
251 IV	Yerraguntla	620.0	40.0	25.0	372	Cuddapah (43)
252 III	Zahirabad	973.2@	43.0	14.0	108	Sangareddy (52)

Source : @1. Statistical Supplement to Part II of the Andhra Pradesh Gazette dated 15th January, 1981.
2. Census 1971 Town Directory.

DIRECTORY

II

LOCATION OF TOWNS, 1979

Road Distance kms.) from								Navigable River/Canal (If within 10 Kms)		Sl. No.
Sub-Division/Taluk Headquarters		Nearest City with Population of one lakh and more		Railway Station		Bus Route				
8		9		10		11		12		1
Narasaraopet Vinukonda	(41)/ (0)	Guntur	(88)	Vinukonda	(0)	Vinukonda	(0)	..		239
Urban Agglomeration										240
Units										
Visakhapatnam Visakhapatnam	(14) (14)	Visakhapatnam	(14)	Simhachalam	(2)	Gopalapatnam	(0)	..		(a)
Visakhapatnam Visakhapatnam	(0)/ (0)	Vizianagaram	(55)	Waltair	(0)	Visakhapatnam	(0)	..		(b)
Vizianagaram Vizianagaram	(0) (0)	Visakhapatnam	(56)	Vizianagaram	(0)	Vizianagaram	(0)	..		241
Nuzvid Vuyyur	(62)/ (0)	Vijayawada	(32)	Indupalle	(18)	Vuyyur	(0)	Ryves (1)	(C)	242
Gadwal Wanaparthi	(50)/ (0)	Kurnool	(77)	Wanaparthi Road	(19)	Wanaparthi	(0)	..		243
Warangal Hanamkonda	(0)/ (2)	Hyderabad	(141)	Warangal	(0)	Warangal	(0)	..		244
Bhongir Yadagirigutta H.Q. at Alair	(12)/ (15)	Hyderabad	(67)	Raigir	(4)	Yadagirigutta	(0)	..		245
Urban Agglomeration										246
Narasapatnam Yellmanchili	(40)/ (0)	Visakhapatnam	(54)	Yellamanchili	(0)	Yellamanchili	(0)	..		247
Kothagudem Yellandu	(24)/ (0)	Warangal	(101)	Yellandu	(0)	Yellandu	(0)	..		248
Kamareddy Yellareddy	(45)/ (0)	Nizamabad	(90)	Kamareddy	(45)	Yellareddy	(0)	..		249
Kurnool Yemmiganur	(70)/ (0)	Adoni	(29)	Adoni	(29)	Yemmiganur	(0)	..		250
Cuddapah Kamalapuram	(43)/ (15)	Proddatur	(15)	Yerrangutla	(0)	Yerraguntla	(0)	Penneru	(R)	251
Sangareddy Zahirabad	(52)/ (0)	Hyderabad	(108)	Zahirabad	(0)	Zahirabad	(0)	..		252

TOWN

STATEMENT

MUNICIPAL FINANCE,

Sl. No.	Class and name of Town	Civic Administration Status (in 1980)	(Receipt (In Rs. '00) Receipt through taxes etc.	Revenue derived from Municipal Properties & Power apart from taxation	Government grant	Loans	Advance	Other sources (specify)
1	2	3	4	5	6	7	8	9
1	IV Addanki	P	812	..	..	..	..	1,283
2	II Adilabad	M	13,560	390	2,470	6,080	360	210
3	I Adoni	M	16,161	4,795	23,168	1,500	..	10,096
4	III Akiveedu	P	1,380	3,240	..	..	80	..
5	IV Alampur	P	350	195	359	..	..	80
6	IV Allagadda	P	1,453	703	394	..	58	2,045
7	III Alwal	P						See Hyderabad
8	IV Amadalavalasa	P	4,390	..	200	..	..	..
9	III Amalapuram	M	19,607	..	11,352	..	..	8,487
10	II Anakapalle	M	15,586	21,930	33,000	..	4,099	9,928
11	I Anantapur	M	49,675	3,424	26,008	16,000	14,333	1,763
12	IV Andole (Jogipet)	P	1,075	3,925	30	..	10	915
13	III Armur	P	3,022	1,950	148	..	150	112
14	IV Asifabad	P	1,283	..	18	..	..	..
15	III Atmakur	P	825	27	75	..	85	2,260
16	IV Avanigadda	P	2,927	..	554	..	92	1,002
17	IV Badepalle	P	4,367	..	103	..	..	..
18	IV Badvel	P	834	120	218	..	..	832
19	IV Balanagar	P						See Hyderabad
20	V Bandarulanka	P	184	336	17	..	32	..
21	IV Banganapalle	P	154	554	229	..	13	1,597
22	IV Banswada	P	799	62	156	..	1,678	..
23	II Bapatla	M	8,753	1,092	13,629	..	..	20,438
24	III Bellampalle†		5,329	..	400	..	100	244
25	III Bhadrachalam	P	1,610	3,940	..	..	..	10
26	III Bhainsa	M	1,742	1,315	1,678	..	..	..
27	IV Bhattiprolu	P	1,246	1,363	..	..	..	..
28	I Bheemavaram	M	40,659	6,263	29,168	..	..	49,315
29	III Bheemunipatnam	M	6,959	6,509	3,350	5,960	..	..
30	III Bhongir	M	5,232	566	1,619	..	..	..
31	III Bobbili	M	5,233	3,133	4,897	1,000	..	18,124
32	II Bodhan	M	6,382	115	8,718	..	51	8,152
33	VI Bowenpalle	P						See Hyderabad
34	V Budvel	P	46	..	76	..	..	18
35	IV Bugganipalle	P	403	..	118	..	..	1,524
36	IV Challapalle	P	1,198	258	87	..	..	1,951
37	V Chandoor	P	422	122	236	..	..	23
38	IV Cheepurupalle	P	863	1,954	168	..	44	..
39	II Chilakaluripet	M	8,277	15,164	16,323	18,000	..	8,829
40	II Chirala	M	11,963	3,252	20,542	1,000	..	12,627
41	III Chirala NM†		1,011	300	178	..	..	1,311
42	II Chittoor	M	15,310	2,830	55,220	..	..	2,180

Note.—(†) Civic status not yet determined. + Data relate to the financial year 1979-1980.

DIRECTORY

III

1978-1979

Total Receipts	Expenditure (In Rs. '00) General Administration	Public safety	Public health & Conveniences	Public Works	Public Institution	Others (specify)	Total expenditure	Sl. No.
10	11	12	13	14	15	16	17	1
2,095	290	262	388	907	..	..	1,847	1
23,070	2,500	..	4,300	5,070	..	11,860	23,730	2
55,720	4,068	1,507	32,825	1,543	15,507	935	56,385	3
4,700	550	230	930	2,110	6	834	4,660	4
984	313	..	340	231	4	97	985	5
4,653	501	..	952	505	..	1,844	3,802	6
Urban Agglomeration								7
4,590	820	420	900	1,920	60	..	4,120	8
39,446	1,774	..	4,925	5,633	2,435	22,634	37,401	9
84,543	7,221	807	10,697	11,774	18,820	20,949	70,268	10
111,203	20,933	3,849	33,711	1,771	25,219	17,023	102,506	11
5,955	421	1,480	500	1,620	60	362	4,443	12
5,382	1,148	272	2,488	272	127	394	4,701	13
1,301	593	..	517	..	..	52	1,162	14
3,272	610	1,194	90	330	17	587	2,828	15
4,575	536	..	663	14	..	1,122	2,335	16
4,470	500	..	800	1,500	..	..	2,800	17
2,004	331	665	439	96	..	111	1,642	18
Urban Agglomeration								19
569	263	91	50	17	9	54	484	20
2,547	406	228	860	249	..	334	2,077	21
2,695	378	236	548	351	..	1,074	2,587	22
43,912	2,585	..	6,696	9,710	11,968	19,851	50,810	23
6,073	1,132	1,004	1,270	170	..	1,707	5,283	24
5,560	510	..	840	2,660	..	1,340	5,350	25
4,735	1,014	..	1,436	1,090	..	791	4,331	26
2,609	371	..	729	105	..	1,050	2,255	27
125,405	53,785	3,136	8,123	45,545	13,948	..	124,537	28
22,778	7,369	473	2,016	2,213	2,244	..	14,315	29
7,417	1,312	..	1,572	495	..	4,234	7,613	30
32,387	1,825	927	4,105	274	4,770	16,666	28,567	31
23,418	517	..	3,044	5,594	..	7,585	16,740	32
Urban Agglomeration								33
140	24	25	5	80	2	4	140	34
2,045	206	..	155	39	..	1,239	1,639	35
3,494	412	1,064	307	232	..	438	2,453	36
803	176	38	54	316	49	23	656	37
3,029	485	186	751	306	..	906	2,634	38
66,593	8,595	8,762	3,166	5,586	5,026	18,474	49,609	39
49,384	2,733	..	10,726	8,208	16,936	2,224	40,827	40
2,800	222	..	328	533	..	1,545	2,628	41
75,540	5,180	2,560	13,370	2,200	16,180	26,830	66,320	42

TOWN

STATEMENT

MUNICIPAL FINANCE,

Sl. No.	Class and name of Town	Civic Administration Status (in 1980)	(Receipt (In Rs. '00) Receipt through taxes etc.	Revenue derived from Municipal Properties & Power apart from taxation	Government grant	Loans	Advance	Other sources (specify)
1	2	3	4	5	6	7	8	9
43	III Chodavaram	P	3,183	349	371	..	..	309
44	I Cuddapah	M	14,258	5,443	25,744	..	..	64,181
45	IV Cumbum	P	800	274	..	..	..	600
46	IV Devarakonda	P	1,264	122	97	38	139	1,106
47	II Dharmavaram	M	5,030	1,330	16,340	1,000	3,290	710
48	III Dhone	P	2,233	311	123	..	..	3,260
49	V Dommara Nandyal	P	130	10	79	..	..	25
50	VI Donkarayi	P	513	..	..	..	..	630
51	IV Dornakal	P	476	96	126	..	..	117
52	III Dowleshwaram	P	6,306	..	..	90	..	..
53	I Eluru	M	52,060	11,830	48,660	11,810	12,690	47,590
54	IV Farooqnagar	P	907	14	81	..	40	1,427
55	III Fatehnagar	P					See Hyderabad Urban	
56	V Gaddi Annaram	P	53	..	..	..	..	915
57	III Gadwal	M	3,014	1,084	2,637	1,440	..	359
58	V Gajularega	P	120	19	..	..	3	72
59	IV Gannavaram	P	2,128	172	126	..	25	112
60	V Ghatkeswar	P	191	95	133	..	..	..
61	IV Giddalur	P	1,529	..	..	..	..	2,191
62	III Gooty	P	1,530	390	40	..	140	3,570
63	IV Gopalapatnam	P					See Visakhapatnam Urban	
64	II Gudivada	M	11,974	8,696	33,022	1,000	15,317	16,690
65	III Gudur	M	7,020	1,320	9,740	5,000	..	2,250
66	III Gunadala	P					See Vijayawada Urban	
67	II Guntakal	M	7,695	2,646	15,005	..	..	10,704
68	I Guntur	M	99,234	67,023	44,171	..	..	104,504
69	II Hindupur	M	10,536	9,189	18,063	..	..	346
70	III Huzurabad	P	1,383	760	152	275	..	..
71	I Hyderabad	M.C.					See Hyderabad Urban	
	Hyderabad Urban Agglomeration						See Constituent	
(a)	III Alwal*	P	2,549	16	118	..	..	269
(b)	IV Balanagar†	P	1,943	9,160	2	..	324	5,289
(c)	VI Bowenpalle	P	80	..	578	..	..	167
(d)	III Fatehnagar	P	3,038	..	117	..	..	..
(e)	I Hyderabad* (Hyderabad & Rangareddi Dists.)	M.C.	977,172	32,766	14,627	..	..	1,277,978
(f)	IV Kapra	P	3,221	..	40	..	..	188
(g)	IV Kukatpalle*	P	2,342	..	82	..	..	3,002
(h)	V Lalaguda	P			Not Available			
(i)	IV Macha Bolaram*	P	1,042	456	57	..	..	..
(j)	II Malkajgiri	P	2,613	931	1,546	..	..	1,164
(k)	V Moosapet	P	865	471	37	..	..	774

DIRECTORY

III

1978-1979

Total Receipts	Expenditure (in Rs. '000) General Administration	Public safety	Public health & Conveniences	Public Works	Public Institution	Others (specify)	Total expenditure	Sl. No.
10	11	12	13	14	15	16	17	1
4,212	885	711	1,224	208	..	730	3,758	43
109,626	2,515	2,253	26,674	13,859	19,989	29,198	94,488	44
1,674	418	36	410	..	..	539	1,403	45
2,766	448	119	724	518	18	..	1,827	46
27,700	1,880	6,030	1,960	1,580	5,340	4,600	21,390	47
5,927	2,077	492	1,994	436	..	896	5,895	48
244	115	52	38	6	8	39	258	49
1,143	74	..	42	247	..	780	1,143	50
815	255	..	182	226	..	54	717	51
6,396	452	..	1,451	2,820	..	3,035	7,758	52
184,640	3,730	2,300	50,590	19,720	28,540	49,520	154,400	53
2,469	320	295	391	438	..	402	1,846	54
Agglomeration								55
968	154	50	261	261	..	8	734	56
8,534	780	354	1,344	581	33	4,994	8,086	57
214	45	33	10	73	..	53	214	58
2,563	422	428	141	672	40	504	2,207	59
419	46	46	46	322	60	..	520	60
3,720	431	432	794	306	..	913	2,876	61
5,670	740	730	1,220	2,080	..	580	5,350	62
Agglomeration								63
86,699	13,529	12,268	9,022	10,104	18,724	15,887	79,534	64
25,330	10,020	1.000	5,340	1,500	3,320	2,250	23,430	65
Agglomeration								66
36,050	3,170	5,655	5,527	4,475	9,832	10,373	39,032	67
314,932	8,243	..	43,151	71,220	..	198,637	321,251	68
38,134	1,770	..	5,635	629	13,363	4,919	26,316	69
2,570	623	..	1,244	500	..	..	2,367	70
Agglomeration								71
Units								
2,952	418	66	722	257	..	1,489	2,952	(a)
16,718	781	189	1,032	5,148	81	1,448	8,679	(b)
825	353	69	14	79	..	310	825	(c)
3,155	474	..	1,600	603	..	351	3,028	(d)
2,302,543	208,342	..	805,902	13,433	12,508	1,262,358	2,302,543	(e)
3,449	270	30	56	1,206	..	510	2,072	(f)
5,426	531	..	1,414	1,269	..	2,162	5,426	(g)
								(h)
1,555	312	17	555	526	..	..	1,410	(i)
6,254	1,427	830	1,565	1,434	..	..	5,256	(j)
2,147	297	..	167	1,069	..	614	2,147	(k)

TOWN

STATEMENT

MUNICIPAL FINANCE,

Sl. No.	Class and name of Town	Civic administration Status (in 1980)	Receipt (in Rs. '000) Receipt through taxes etc.	Revenue derived from Municipal Properties & Power apart from taxation	Government grant	Loans	Advance	Other sources (specify)
1	2	3	4	5	6	7	8	9
(l)	IV Osmania University†			Not Available				
(m)	III Qutbullapur	P	5,796	..	31	..	..	292
(n)	I Secunderabad Cantonment	CB	25,750	20,056	32,117	..	..	..
(o)	V Yapral					Grampanchayat Started from		
	(I) Hyderabad Municipal Corporation (Portion) Hyderabad Dist.			Not Available.				
	(II) Hyderabad Municipal Corporation (Portion) (Rangareddi Dist.)			Not Available.				
72	IV Ichchapuram	P	733	709	..	..	97	1,889
73	III Jaggayyapet	P	2,020	1,780	90	..	..	2,700
74	II Jagtial	M	5,113	454	2,464	..	..	1,280
75	III Jammalamadugu	P	3,156	1,179	218	..	426	2,548
76	III Jangaon	M	5,263	2,327	1,270	..	..	..
77	II Jangaon (Godavari khani)	P	4,030	..	70	..	..	..
78	IV Jangareddigudem	P	1,105	2,546	..	..	30	..
79	II Kadiri	M	7,589	1,237	13,225	5,680	..	7,672
80	IV Kagaznagar	M	3,195	495	1,067	..	265	614
81	III Kagaznagar NM			—	No Local Body	—		
82	IV Kaikalur	P	990	440	80	..	20	2,070
83	I Kakinada	M	30,348	12,646	39,559	6,500	..	75,149
84	IV Kalyandurg	P	1,487	43	44	..	..	1,104
85	V Kamalapuram	P	400	..	95	..	18	1,288
86	III Kamareddy	P	3,847	..	1,753	..	..	..
87	V Kanapaka	P	59	10	35	..	9	4
88	III Kandukur	P	2,420	2,783	150	..	103	1,122
89	IV Kanigiri	P	860	700	1,000	..	..	..
90	IV Kankipadu	P	2,982	..	..	..	..	..
91	IV Kapra	P					See Hyderabad	
92	II Karimnagar	M	27,303	1,433	7,633	..	590	5,650
93	III Kavali	M	6,883	6,223	5,089	..	..	..
94	II Khammam	M	27,960	6,280	16,730	7,110	10.090	2,270
95	III Kodad	P	820	..	..	..	..	3,025
96	IV Kollapur	P	378	388	118	..	..	726
97	IV Kondapalem alias Sriramnagar	P	620	289	567	..	..	..
98	IV Kondapalle	P	680	10	70	..	190	1,140
99	III Koratla	P	1,881	51	88	..	..	1,260
100	IV Kosigi	P	370	20	1,515	..	..	1,080
101	II Kothagudem	NAC	5,459	..	10,797	..	..	637
102	V Kothapalle Haveli	P	324	290	45	..	..	..
103	V Kothavalasa	P	517	1,622	..	..	..	..
104	III Kovur	P	1,970	1,330	150	..	..	..

DIRECTORY

III

1978-1979

Total Receipts	Expenditure (in Rs. '000) General Administration	Public safety	Public health & Conveniences	Public Works	Public Institution	Others (specify)	Total expenditure	Sl. No.
10	11	12	13	14	15	16	17	1
			Not Available					(l)
6,119	393	35	223	587	..	..	1,238	(m)
77,923	3,558	5,739	47,229	7,967	21	8,847	73,361	(n)
June, 1981								(o)
			Not Available					(I)
			Not Available					(II)
3,428	536	450	886	13	..	796	2,681	72
6,590	1,510	470	1,690	2,890	30	750	7,340	73
9,311	1,226	6	3,393	629	..	3,283	8,537	74
7,527	1,567	1,274	278	987	72	830	5,008	75
8,860	1,323	1,805	1,711	2,515	..	1,189	8,543	76
4,100	600	..	1,500	2,180	..	..	4,280	77
3,681	692	..	904	1,329	..	40	2,965	78
35,403	9,509	..	771	9,551	..	10,233	30,064	79
5,636	1,372	108	1,009	1,149	..	4,311	7,949	80
								81
3,600	550	270	910	750	20	680	3,180	82
164,202	9,155	18,310	29,222	82,905	36,929	24,192	200,713	83
2,678	463	..	127	363	..	2,272	3,225	84
1,801	791	167	64	74	..	..	1,096	85
5,600	3,512	..	1,682	831	..	825	6,850	86
117	11	35	14	33	4	4	101	87
6,578	658	259	740	717	62	1,325	3,761	88
2,560	600	540	820	620	..	..	2,580	89
2,982	480	372	683	394	..	..	1,929	90
Urban Agglomeration								91
42,609	2,123	2,601	5,154	14,036	..	4,994	28,908	92
18,195	2,157	..	4,023	2,682	557	4,058	13,477	93
70,440	2,610	..	6,960	16,490	..	40,980	67,040	94
3,845	330	..	358	2,838	..	1,081	4,607	95
1,610	275	24	426	152	..	609	1,486	96
1,476	159	35	288	34	5	636	1,157	97
2,090	420	110	380	350	10	320	1,590	98
3,280	443	870	808	297	15	1,781	4,214	99
2,985	1,400	850	10	200	..	..	2,460	100
16,893	1,566	3,069	1,364	291	..	2,336	8,626	101
659	500	..	136	..	..	..	636	102
2,139	286	..	480	97	13	898	1,774	103
3,450	510	..	900	320	..	1,390	3,120	104

TOWN

STATEMENT

MUNICIPAL FINANCE,

Sl. No.	Class and name of Town	Civic Administration Status (in 1980)	Receipt (in Rs. '000)					
			Receipt through taxes etc.	Revenue derived from Municipal Properties & Power apart from taxation	Government grant	Loans	Advance	Other sources (specify)
1	2	3	4	5	6	7	8	9
105	IV Kovurpalle	P	150	..	74	..	..	320
106	III Kovvur	M	11,360	178	4,281	144	..	..
107	IV Kukatpalle	P		—	—		See Hyderabad Urban	
108	IV Kuppam	P	1,180	2,590	18	..	..	570
109	I Kurnool	M	30,000	6,110	63,690	..	24,350	29,910
110	V Lakshettipet	P	480	1,000	50	..	..	120
111	V Lalaguda	P		—			See Hyderabad Urban	
112	IV Macha Bolaram	P		—			See Hyderabad Urban	
113	IV Machavaram	P	684	1,218	564	..	78	..
114	III Macherla	P	1,406	279	..	..	..	3,097
115	I Machilipatnam	M	30,440	7,512	30,075	5,690	..	52,101
116	II Madanapalle	M	10,478	1,852	15,354	9,080	..	18,448
117	V Madhavaram	P	201	..	23	..	..	255
118	IV Madhira	P	1,350	45	80	..	..	2,300
119	V Madugula	P	588	211	168	..	179	286
120	III Mahbubabad	P	2,307	438	458	..	66	2,593
121	II Mahbubnagar	M	13,243	11,124	4,830	2,250	2,665	1,911
122	II Malkajgiri	P					See Hyderabad Urban	
123	III Mancheriyal	M	8,100	940	3,350	..	1,890	540
124	III Mandamarri	P	3,000	..	300	..	..	..
125	III Mandapeta	M	4,994	1,419	7,705	..	..	12,341
126	V Mandasa	P	310	20	250	..	..	320
127	III Mangalagiri	M	6,570	650	5,630	1,500	550	5,870
128	IV Manthani	P	950	75	100	100	..	265
129	III Markapur	M	2,867	1,642	2,787	2,700	..	7,520
130	III Medak	M	2,908	1,689	2,719	..	..	3,136
131	IV Metpalli	P	1,148	..	748	..	7	774
132	III Miryalguda	P	1,557	8,640	739	..	..	..
133	V Moosapet	P					See Hyderabad Urban	
134	VI Mothugudem†		71	376	124	..	..	..
135	IV Nagari	P	1,075	1,976	222	..	..	..
136	IV Nagarkurnool	P	1,696	199	73	..	61	467
137	V Nagireddipalle†	P	546	..	42	..	17	438
138	IV Naidupet	P	1,253	1,174	1,543	..	653	1,226
139	II Nalgonda	M	6,598	2,069	..	5,626	..	..
140	III Nandigama	P	2,557	41	141	..	149	2,173
141	III Nandikotkur	P	1,445	1,145	220	..	459	2,662
142	II Nandyal	M	13,187	1,456	16,228	..	..	31,834
143	IV Narsannapet	P	2,250	..	250	..	..	500
144	III Narasapatnam	P	1,687	353	571	..	..	2,700
145	II Narasaraopet	M	12,269	1,854	13,436	..	..	41,024
146	V Narayankhed	P	212	202	287	..	..	288

†Data relate to 1979-80 since the Panchayat was constituted in 1979.

DIRECTORY

III

1978-1979

Total Receipts	Expenditure (in Rs. '000) General Administration	Public safety	Public health & Conveniences	Public Works	Public Institution	Others (specify)	Total expenditure	Sl. No.
10	11	12	13	14	15	16	17	1
544	126	3	146	116	..	153	544	105
15,963	1,642	1,369	2,929	3,154	1,355	108	10,557	106
Agglomeration								107
4,520	840	50	1,080	390	270	1,400	4,030	108
154,060	6,640	24,460	27,000	20,990	29,500	38,950	147,540	109
1,650	270	130	260	530	..	..	1,190	110
Agglomeration								111
Agglomeration								112
2,544	502	884	473	..	..	658	2,517	113
4,782	631	1,015	1,486	519	..	549	4,200	114
125,818	7,679	..	23,096	14,868	21,294	28,335	95,272	115
55,212	1,423	390	4,742	11,489	..	23,288	41,332	116
479	102	68	52	20	..	167	409	117
3,775	496	..	635	122	..	3,520	4,773	118
1,432	398	137	623	..	..	160	1,318	119
5,862	582	2,926	708	600	..	301	5,117	120
36,023	9,359	..	5,575	10,256	..	4,346	29,536	121
Agglomeration								122
14,820	3,520	4,100	2,160	8,830	..	3,600	22,210	123
3,300	356	..	472	1,500	..	412	2,740	124
26,459	2,211	951	2,518	8,835	3,326	7,838	25,679	125
900	280	220	130	100	10	100	840	126
20,770	2,020	..	2,620	5,350	110	8,570	18,670	127
1,490	216	492	144	200	10	150	1,212	128
17,516	..	..	2,527	4,570	..	10,133	17,230	129
10,452	1,015	1,552	2,604	4,609	..	672	10,452	130
2,677	451	909	71	895	..	797	3,123	131
10,936	602	1,640	1,200	3,111	..	1,212	7,765	132
Agglomeration								133
571	141	..	43	3	30	11	228	134
3,273	574	112	778	..	..	794	2,258	135
2,496	1,287	75	72	396	23	63	1,916	136
1,043	181	219	234	45	..	51	730	137
5,849	635	..	545	4,467	36	1,886	7,569	138
14,293	1,505	1,234	3,005	3,244	..	2,885	11,873	139
5,061	1,166	1,150	829	442	73	297	3,957	140
5,931	546	494	1,301	200	5	568	3,114	141
62,705	3,577	882	8,983	6,226	15,379	27,685	62,732	142
3,000	900	800	600	250	..	450	3,000	143
5,311	599	58	2,075	1,319	..	1,111	5,162	144
68,583	6,778	1,333	5,702	15,290	10,747	12,797	52,647	145
989	225	84	209	71	258	14	861	146

TOWN

STATEMENT

MUNICIPAL FINANCE,

Sl. No.	Class and name of Town	Civic Administration Status (in 1980)	Receipt (in Rs. '000)					
			Receipt through taxes etc.	Revenue derived from Municipal Properties & Power apart from taxation	Government grant	Loans	Advance	Other sources (specify)
1	2	3	4	5	6	7	8	9
147	III Narayanpet	M	1,180	1,460	960	..	70	2,860
148	III Narsapur	M	6,150	1,760	12,210	2,000	..	10,220
149	IV Nellimarla	P	840	..	110	..	68	378
150	I Nellore	M	46,049	16,561	54,442	..	..	70,891
151	III Nidadavole	M	7,580	856	5,030	..	..	9,930
152	III Nirmal	M	8,840	550	800	1,000	..	130
153	I Nizamabad	M	38,785	4,848	25,136	500	..	4,759
154	III Nuzvid	P	2,248	3,012	202	..	..	..
155	II Ongole	M	41,750	3,390	17,780	400	9,790	10,900
156	IV Osmania University†						See Hyderabad Urban	
157	IV Pakala	P	2,798	..	227	..	..	799
158	III Palacole	M	18,067	6,776	16,089	..	..	..
159	III Palakonda	P	1,140	1,110	730	..	..	250
160	IV Palasa	P	542	1,384	169	..	21	..
161	III Palmaner	P	2,184	856	439	..	89	1,016
162	III Palwancha	P	5,406	98	351	..	475	693
163	IV Parasamba alias Kasibugga	P	415	1,211	73	..	34	323
164	III Parvathipuram	M	8,999	3,030	2,106	..	4,600	6,145
165	II Patamata	P					See Vijayawada Urban	
166	IV Patancheru	P	1,126	15	50	..	..	952
167	IV Payakaraopet	P	537	2,914	216	2,615	..	47
168	III Pedana	P	1,186	909	189	..	123	1,628
169	III Peddapalle	P	2,380	305	237	..	..	1,082
170	III Peddapuram	M	5,049	8,156	11,557	1,000	..	..
171	III Penugonda	P	958	660	149	..	..	2,120
172	IV Penukonda	P	1,134	337	164	..	77	1,147
173	IV Phirangipuram	P	819	..	..	..	..	..
174	III Pithapuram	M	2,883	1,985	11,405	..	..	12,860
175	II Ponnur	M	6,297	646	5,625	..	..	16,453
176	I Proddatur	M	9,996	18,583	21,652	3,630	..	..
177	III Pulivendla	P	3,069	510	46	..	..	5,435
178	III Punganur	P	1,306	2,025	367	..	..	2,215
179	IV Puttur	P	1,066	2,918	332	..	..	514
180	III Qutbullapur	P					See Hyderabad Urban	
181	I Rajahmundry	M					See Rajahmundry Urban	
	Rajahmundry Urban Agglomeration						See Constituent	
	(a) I Rajahmundry	M	48,619	2,480	41,746	500	..	100,885
	(b) II Rajahmundry NM	P	2,330	1,500	..	..	..	..
182	II Rajahmundry NM	P					See Rajahmundry Urban	
183	IV Rajam	P	533	1,818	..	..	32	240
184	IV Rajampet	P	2,500	3,000	..	..	..	..
185	III Ramachandrapuram	M	5,270	4,590	10,500	..	660	3,700

DIRECTORY

III

1978-1979

Total Receipt	Expenditure (in Rs. '000) General Administration	Public safety	Public health & Conveniences	Public Works	Public Institution	Others (specify)	Total expenditure	Sl. No.
10	11	12	13	14	15	16	17	1
6,530	1,790	..	1,710	1,830	..	1,230	6,560	147
32,340	1,500	250	4,760	930	9,360	12,970	29,770	148
1,396	321	402	485	167	5	327	1,707	149
187,943	32,280	..	26,055	41,885	..	91,961	192,181	150
23,390	890	..	2,620	8,190	2,130	6,580	20,410	151
11,320	2,420	20	5,510	960	..	1,670	10,580	152
74,028	3,926	..	12,225	10,650	..	33,272	60,073	153
5,462	869	1,395	694	407	..	639	4,004	154
84,010	3,920	..	14,590	7,840	12,120	26,910	65,380	155
Agglomeration								156
3,824	1,241	675	288	153	..	419	2,776	157
40,932	1,600	..	6,624	7,852	13,817	5,520	35,413	158
3,230	480	280	870	650	50	770	3,100	159
2,116	493	281	477	290	3	398	1,942	160
4,584	413	..	1,695	326	..	1,038	3,472	161
7,023	465	723	791	1,938	6	2,662	6,585	162
2,056	428	439	242	129	..	670	1,908	163
24,880	13,960	..	2,568	2,358	5,713	..	24,599	164
Agglomeration								165
2,143	300	..	..	670	..	1,170	2,140	166
6,329	300	50	692	528	2	2,148	3,720	167
4,035	638	328	822	318	..	973	3,079	168
4,004	691	..	1,562	2,421	..	314	4,988	169
25,762	1,692	407	3,470	3,229	4,235	9,515	22,548	170
3,887	950	260	1,587	1,230	..	..	4,027	171
2,859	393	195	1,104	456	..	526	2,674	172
819	221	..	102	165	..	454	942	173
29,133	20,272	..	4,015	2,877	73	..	27,237	174
29,021	1,549	..	2,688	15,591	3,694	7,160	30,682	175
53,861	2,986	..	9,418	5,896	..	22,876	41,176	176
9,060	412	297	793	2,705	..	3,155	7,362	177
5,913	586	693	1,330	568	831	635	4,643	178
4,830	566	1,128	829	332	..	383	3,238	179
Agglomeration								180
Agglomeration								181
Units								
194,230	9,107	..	33,020	55,688	34,198	61,817	193,830	(a)
3,830	370	600	440	450	..	800	2,660	(b)
Agglomeration								182
2,623	448	470	782	975	..	650	3,325	183
5,500	650	..	850	2,000	..	..	3,500	184
24,720	2,600	..	3,190	7,220	6,110	6,030	25,150	185

TOWN

STATEMENT

MUNICIPAL FINANCE,

Sl. No.	Class and name of Town	Civic Administration Status (in 1980)	Receipt (in Rs. ,000)					
			Receipt through taxes etc.	Revenue derived from Municipal Properties & Power apart from taxation	Government grant	Loans	Advance	Other sources (specify)
1	2	3	4	5	6	7	8	9
186	III Ramachandrapuram (B.H.E.L.) Township							No Civic
187	IV Ramagundam	P	—	Not Available	—			
188	V Ramanayyapet	P	1,192	..	..	..	..	..
189	V Ramannapet	P	319	..	84	..	..	513
190	III Rayachoti	P	1,272	72	94	..	55	3,158
191	III Rayadurg	M	13,960	810	1,940	..	..	..
192	IV Razole	P	620	80	90	..	70	2,450
193	IV Renigunta	P	1,341	630	268	..	..	50
194	III Repalle	M	5,228	17,984	10,324	5,000	..	..
195	III Sadasivpet	M	1,920	2,427	1,187	..	625	..
196	III Salur	M	3,369	852	8,945	..	..	6,788
197	III Samalkot	M	4,291	..	9,212	..	..	4,642
198	III Sangareddy	M	4,235	1,857	1,266	..	..	3,758
199	III Sattenapalle	P	4,076	307	216	..	..	935
200	I Secunderabad Cantonment	CB					See Hyderabad Urban	
201	IV Shamshabad	P	245	632	67	..	..	9
202	V Shankarampet	P	342	..	64	..	..	..
203	III Siddipet	M	8,651	401	3,417	3,000	518	1,168
204	IV Singarayakonda	P	540	50	50	..	..	1,000
205	V Sirpur	P	255	109	48	..	..	74
206	III Sirsilla	P	3,245	2,215	69	..	..	277
207	IV Sompeta	P	822	..	97	..	..	2,061
208	II Srikakulam	M	23,850	22,316	17,017	..	..	3,463
209	II Srikalahasti	M	8,340	26,390	3,420	1,980	..	..
210	VI Sriramsagar (Pochampad) Project township Left Flank Colony							No Local
211	V Sriramsagar (Pochampad) Project township Right Flank colony							No Local
212	V Srisailam Project township Left Flank colony							No Local
213	III Srisailam Project township Right Flank Colony							No Local
214	III Sullurpet	P	1,445	803	1,485	..	..	175
215	III Suryapet	M	5,064	4,498	3,205	..	..	..
216	V Suryaraopet	P	180	32	16	..	..	222
217	III Tadepalle	P	2,245	..	155	..	..	1,701
218	II Tadepalligudem	M	23,715	2,256	14,011	..	..	8,149
219	II Tadpatri	M	8,730	3,400	2,090	3,630	9,050	1,290
220	III Tandur	M	1,077	1,957	1,078	..	..	4,106
221	II Tanuku	M	3,769	13,459	114	..	..	..
222	IV Tekkali	P	915	2,447	272	..	..	..
223	I Tenali	M	20,210	32,573	16,045	6,000	..	..

DIRECTORY

III

1978-1979

Total Receipts	Expenditure (In Rs. '00) General Administration	Public safety	Public health & Conveniences	Public Work	Public Institution	Others (specify)	Total expenditure	Sl. No.
10	11	12	13	14	15	16	17	1
Administration				Not available				186
								187
1,192	..	213	13	362	49	..	637	188
916	208	99	365	214	..	44	930	189
4,651	852	567	992	100	..	587	3,098	190
16,710	7,770	..	2,080	310	4,360	..	14,520	191
3,310	630	300	880	930	130	450	3,320	192
2,289	529	157	890	338	32	14	1,960	193
38,536	14,785	176	2,942	4,989	5,289	1,789	29,970	194
6,159	1,055	439	1,693	311	..	860	4,358	195
19,954	1,509	..	3,347	1,967	5,922	6,696	19,441	196
18,145	1,676	..	3,113	3,483	4,510	1,536	14,319	197
11,116	835	..	4,309	1,426	..	1,344	7,914	198
5,534	1,004	2,806	1,544	1,958	76	1,025	8,413	199
Agglomeration								200
953	181	338	146	152	..	23	840	201
406	211	3	35	156	..	..	405	202
17,155	1,195	1,656	3,036	4,134	66	6,520	16,607	203
1,640	240	50	360	800	..	200	1,650	204
477	192	24	211	..	..	..	427	205
5,806	577	..	1,217	3,274	..	249	5,317	206
2,980	496	259	668	609	..	346	2,378	207
66,646	4,902	601	6,750	1,310	14,140	31,729	59,432	208
40,130	1,690	..	4,800	2,710	7,920	12,110	29,230	209
								210
Body								211
Body								212
Body								213
Body								
3,908	626	463	1,121	922	43	56	3,231	214
12,767	3,693	501	379	2,754	..	4,901	12,228	215
450	70	50	30	176	..	59	385	216
4,101	1,395	..	569	56	..	2,193	4,213	217
48,131	27,773	1,104	5,971	2,467	6,777	..	44,092	218
28,190	2,300	..	3,950	4,320	8,470	6,200	25,240	219
8,218	860	..	2,006	731	..	4,239	7,836	220
17,342	926	..	5,203	3,401	..	8,468	17,998	221
3,634	369	422	885	1,296	1	1,121	4,094	222
74,828	5,059	..	1,038	7,530	12,937	20,050	46,614	223

TOWN

STATEMENT

MUNICIPAL FINANCE,

Sl. No.	Class and name of Town	Civic Administration Status (in 1980)	Receipt (in Rs. '00)					
			Receipt through taxes etc.	Revenue drived from Municipal Properties & Power apart from taxation	Government grant	Loans	Advance	Other sources (specify)
1	2	3	4	5	6	7	8	9
224	III Tirumalai	P	924	235	..	..	..	366
225	I Tirupati	M	52,096	469	19,997	..	..	114,436
226	V Tirupati NM†		1,610	..	200	..	..	..
227	III Tiruvur	P	3,641	683	335	..	131	..
228	III Tuni	M	7,260	9,360	8,520	3,630	..	14,080
229	VI Upper sileru Project Site Camp							No Local
230	III Uravakonda	P	1,858	811	15	..	341	424
231	IV Vemulawada	P	1,468	46	149	..	..	1,625
232	III Venkatagiri	P	1,216	342	151	..	..	1,536
233	V Veparala	P	231	..	20	..	..	83
234	III Vetapalem	P	2,000	120	700	..	..	300
235	III Vicarabad	P	1,500	1,410	130	..	..	..
236	IV Vijayapuri North†							No Local
237	V Vijayapuri South†							No Local
238	I Vijayawada	M					See Vijayawada Urban	
	Vijayawada Urban Agglomeration							See Constituent
	a) III Gunadala*	P	1,904	110	108	..	..	5,265
	b) II Patamata	P	3,114	85	5,930	..	1,510	2,721
	c) I Vijayawada	M	71,140	191,936	95,811	19,330	59,903	61,615
239	III Vinukonda	P	1,926	67	370	..	..	2,574
240	I Visakhapatnam	M.C.					See Visakhapatnam Urban	
	Visakhapatnam Urban Agglomeration							See Constituent
	(a) Gopalapatnam	P	747	129	239	..	24	2,064
	(b) Visakhapatnam *	M.C.	299,747	6,263	25,100	..	20	125,578
241	I Vizianagaram	M	45,000	2,740	30.280	..	..	26,980
242	III Vuyyur	P	1,979	3,535	187	..	159	580
243	III Wanaparthi	P	1,598	1,865	79	..	222	1,503
244	I Warangal	M	78,422	14,839	38.843	44,500	9,968	10,088
245	V Yadagirigutta	P	310	601	117	..	2	133
246	V Yapral	P					See Hyderabad Urban	
247	IV Yellamanchili	P	1,048	2,722	..	..	..	..
248	III Yellandu	P	2,612	239	161	..	..	1,330
249	IV Yellareddy	P	2,359	..	..	..	..	..
250	II Yemmiganur	M	4,236	2,160	5,920	..	488	7,058
251	IV Yerraguntla	P	356	75	79	..	17	1,344
252	III Zahirabad	M	3,623	5,515	1,483	..	319	..

DIRECTORY

III

1978-1979

Total Receipts	Expenditure (In Rs. '00.) General Administration	Public safety	Public health & Conveniences	Public Works	Public Institution	Others (specify)	Total expendtiure	Sl. No.
10	11	12	13	14	15	16	17	1
1,525	2,615	..	..	..	..	..	2,615	224
186,998	3,419	6,093	10,639	4,266	15,466	101,555	141,438	225
1,810	970	350	240	230	30	..	1,820	226
4,790	523	925	1,053	682	..	378	3,561	227
42,850	3,334	295	4,080	10,355	3,863	20,923	42,850	228
								229
Body								
3,449	2,018	..	913	179	37	420	3,567	230
3,288	301	984	1,103	1,540	..	433	4,361	231
3,245	592	..	1,742	352	83	297	3,066	232
334	117	..	35	135	10	20	317	233
3,120	630	..	700	500	..	1,200	3,030	234
3,040	352	..	782	147	..	1,168	2,449	235
Body								236
Body								237
Agglomeration								238
Units								
7,387	525	104	675	212	4	3,753	5,273	a)
13,360	2,833	900	1,420	3,422	..	2,729	11,304	b)
499,735	13,326	14,119	82,713	116,006	92,041	..	318,205	c)
4,937	375	1,821	1,270	1,448	..	24	4,938	239
Agglomeration								240
Units								
3,203	423	817	440	484	8	504	2,676	a)
456,708	126	98	50,049	90,026	..	375,079	515,378	b)
105,000	16,520	18,540	17,960	1,380	21,430	16,200	92,030	241
6,440	876	592	1,058	962	64	879	4,431	242
5,267	636	1,274	862	297	66	203	3,338	243
196,660	14,055	52,817	29,994	27,362	1,553	58,093	183,874	244
1,163	235	248	596	39	8	9	1,135	245
Agglomeration								246
3,770	522	27	1,419	536	..	792	3,296	247
4,342	578	1,320	1,324	955	..	373	4,550	248
2,359	298	..	414	194	170	693	1,769	249
19,862	5,578	3,922	2,974	964	..	3,427	16,865	250
1,871	207	334	187	305	..	265	1,298	251
10,940	5,680	..	1,906	3,016	..	..	10,602	252

TOWN

STATEMENT

CIVIC AND OTHER

Sl. No.	Class and name of Town	Civic administration Status (in 1980)	Population	Scheduled Caste and Scheduled Tribe population	Road length (in Kms.)	System of Sewerage	Number of latrines		
							Water borne	Service	Others
1	2	3	4	5	6	7	8	9	10
1	IV Addanki	P	16,618	2,107	PR: 41·40 KR: 4·60	S, OSD	40	..	..
2	II Adilabad	M	53,482	5,611	PR: 26·88 KR: 13·13	OSD	1,900	3,700	..
3	I Adoni	M	108,939	16,727	PR: 36·92 KR: 1.03	OSD	897	4,174	..
4	III Akiveedu	P	21,317	2,031	PR: 10·00 KR: 6.00	OSD	120	92	..
5	IV Alampur	P	10,744	2,247	PR: 1·90 KR: 2·10	OSD	..	12	200
6	IV Allagadda	P	18,757	1,446	PR: 5·00 KR: 2·00	S, OSD	243	13	76
7	III Alwal	P					See Hyderabad Urban		
8	IV Amadalavalasa	P	18,005	1,188	PR: 8·00 KR: 10·00	S, OSD	864	41	..
9	III Amalapuram	M	38,999	4,601	PR: 25·21 KR: 13·93	OSD, S	495	1,952	18
10	II Anakapalle	M	73,179	4,100	PR: 35·89 KR: 0·80	OSD, S	258	9,891	..
11	I Anantapur	M	119,531	10,252	PR: 63·40 KR: 4·24	OSD	3,411	351	..
12	IV Andole (Jogipet)	P	17,103	2,339	PR: 2·00 KR: 6·00	OSD	117	10	932
13	III Armur	P	23,639	1,850	PR: 5·00 KR: 3·00	OSD	100	6	..
14	IV Asifabad	P	10,026	1,159	PR: 6·00 KR: 2·00	OSD	30	130	300
15	III Atmakur	P	22,132	2,169	PR: 6·00 KR: 4·00	S, OSD	100	390	..
16	IV Avanigadda	P	19,375	2,857	PR: 9·00 KR: 26·00	OSD	300	100	..
17	IV Badepalle	P	18,624	1,751	PR: 8·00 KR: 12·00	OSD	1,000	11	500
18	IV Badvel	P	11,460	1,031	PR: 2·00 KR: 2·00	OSD, S	14	71	..
19	IV Balanagar	P					See Hyderabad Urban		
20	V Bandarulanka	P	9,810	1,334	PR: .. KR: 8·00	OSD	..	3	..
21	IV Banganapalle	P	14,436	1,525	PR: 11·20 KR: 6·40	S, OSD	85	212	19
22	IV Banswada	P	14,226	1,744	PR: 3·00 KR: 15·00	OSD	..	12	12
23	II Bapatla	M	55,347	6,290	PR: 46·15 KR: 9·87	OSD	180	2,986	..
24	III Bellampalle†		44,721	12,499	N.A.				Not
25	III Bhadrachalam	P	21,354	2,630	PR: 13·00 KR: 8·00	OSD	11	210	150
26	III Bhainsa	M	23,096	1,061	PR: 4·00 KR: 7·00	OSD	100	1,000	..
27	IV Bhattiprolu	P	13,818	1,919	PR: 7·24 KR: 2·36	OSD	25	137	..
28	I Bheemavaram	M	101,894	7,529	PR: 53·22 KR: 13·60	OSD	30	3,343	..
29	III Bheemunipatnam	M	34,619	3,733	PR: 10·57 KR: 10·57	OSD	..	600	980

DIRECTORY

IV

AMENITIES, 1979

Method of disposal of night soil	Protected Water supply: Sources of supply	Protected Water supply: System of storage with capacity (in '000 liters)	Fire fighting Service	Electrification (Number of Connections): Domestic	Industrial	Commercial	Road lighting (points)	Others	Sl. No.
11	12	13	14	15	16	17	18	19	1
ST	W	IG (250)	Ongole (36 Kms.)	1,000	2	50	270	..	1
WB	T	OHT (1,700)	Yes	2,952	150	959	750	40	2
B	T	IG (6,600)	Yes	8,112	119	1,256	1,374	..	3
WB	TK	BWP (28)	Bheemavaram (20 Kms.)	900	31	280	321	..	4
WB	..	..	Gadwal (68 Kms.)	500	10	100	143	1	5
WB, B	TW	BWP (300)	Nandyal (42 Kms.)	1,298	35	352	323	42	6
Agglomeration									7
B	W	IG (79)	Srikakulam (39 Kms.)	1,375	48	256	263	..	8
WB, B	T	IG (1,400)	Yes	3,289	54	1,142	732	55	9
WB	T	IG (6,300)	Yes	4,800	115	1,700	1,072	80	10
WB	T	IG (4,200)	Yes	8,629	170	2,164	1,367	138	11
ST, B	W	IG (30)	Medak (35 Kms.)	799	44	356	1,480	111	12
B	W	IG (150)	Nizamabad (29 Kms.)	1,371	36	522	525	322	13
HL	T	OHT (273)	Mancheriyal (64 Kms.)	500	13	200	250	1	14
B	W	IG (120)	Nandyal (48 Kms.)	3,154	151	456	296	110	15
B, WB	TW	BWP (785)	Yes	883	22	160	342	80	16
HL	T	SR (818)	Mahbubnagar (20 Kms.)	930	100	372	265	..	17
ST, WB	TK, W	N.A.	Cuddapah (50 Kms.)	1,200	7	250	159	..	18
Agglomeration									19
WB	W	N.A.	Amalapuram (5 Kms.)	348	3	68	95	62	20
WB	TW	BWP (20)	Nandyal (46 Kms.)	834	27	286	331	18	21
B	W	IG (120)	Bodhan (50 Kms.)	450	12	20	180	..	22
B, WB	T	IG (8,751)	Guntur (48 Kms.)	2,279	55	601	1,026	52	23
available			Mancheriyal (20 Kms.)	2,500	..	..	69	..	24
B	T	IG (8,001)	Yes	1,039	25	643	222	..	25
B	T	OHT (2,500)	Nizamabad (105 Kms.)	1,200	20	100	355	24	26
B, WB	T	OHT (136)	Tenali (42 Kms.)	820	20	194	326	..	27
B	T	IG (6,800)	Yes	4,217	125	1,649	1,485	9	28
WB	N.A.	N.A.	Visakhapatnam (32 Kms.)	1,786	14	297	377	..	29

TOWN

STATEMENT

CIVIC AND OTHER

Sl. No.	Class and name of Town	Civic administration Status (in 1980)	Population	Scheduled Caste and Scheduled Tribe population	Road length (in Kms.)	System of Sewerage	Number of latrines		
							Water borne	Service	Others
1	2	3	4	5	6	7	8	9	10
30	III Bhongir	M	30,567	3,952	PR: 7·72 KR: 6·45	OSD	..	3,150	500
31	III Bobbili	M	35,239	4,126	PR: 15·69 KR: 11·55	OSD	100	1,680	9
32	II Bodhan	M	50,807	5,699	PR: 59·28 KR: 12·61	OSD	4,039	5,230	..
33	VI Bowenpalle	P					See Hyderabad Urban		
34	V Budvel	P	8,038	2,045	4·00	SD	128	1,247	..
35	IV Bugganipalle	P	10,742	1,655	PR: 3·00 KR: 2·00	S, OSD	110	11	220
36	IV Challapalle	P	11,717	1,489	PR: 21·00 KR: ..	S, OSD	240	75	..
37	V Chandoor	P	6,358	241	PR: .. KR: 5·00	OSD	..	..	200
38	IV Cheepurupalle	P	13,859	883	PR: 6·69 KR: 2·22	S, OSD	50	140	..
39	II Chilakaluripet	M	61,645	7,236	PR: 21·03 KR: 43·05	OSD	1,421	364	16
40	II Chirala	M	72,040	9,756	PR: 49·33 KR: 27·17	OSD	905	3,861	..
41	III Chirala NM†		23,325	2,549	PR: 6·00 KR: 4·00	OSD	..	55	..
42	II Chittoor	M	86,230	7,387	PR: 39·44 KR: 0·88	S, OSD	1,235	9,225	18
43	III Chodavaram	P	21,122	1,681	8·00	OSD	2	118	300
44	I Cuddapah	M	103,125	8,015	PR: 100·31 KR: 2·09	OSD, S	2,962	6,806	..
45	IV Cumbum	P	10,571	313	8·30	OSD	..	67	32
46	IV Devarakonda	P	16,838	1,725	PR: 6·00 KR: 4·00	OSD	50	250	..
47	II Dharmavaram	M	50,969	3,183	PR: 46·57 KR: 1·26	OSD	172	437	23
48	III Dhone	P	22,509	2,596	PR: 7·20 KR: ..	S, OSD	150	420	10
49	V Dommara Nandyal	P	7,149	291	PR: 12·00 KR: 20·00	OSD	..	11	..
50	VI Donkarayi	P	3,891	491	10·00	S	N.A.	N.A.	N.A.
51	IV Dornakal	P	14,558	5,033	PR: 0·25 KR: 7·75	S, OSD	150	800	..
52	III Dowleshwaram	P	25,983	3,644	PR: 15·23 KR: 5·27	OSD, S	200	209	..
53	I Eluru	M	168,154	17,410	PR: 108·42 KR: 12·46	OSD, S	2,200	12.000	52
54	IV Farooqnagar	P	16,325	1,416	PR: 5·60 KR: 17·00	OSD	500	1,000	..
55	III Fatehnagar	P					See Hyderabad Urban		
56	V Gaddi Annaram	P	9,693	339	PR: 3·50 KR: 6·50	OSD	792	..	..
57	III Gadwal	M	30,959	2,594	PR: 10·26 KR: 7·02	OSD	187	825	25
58	V Gajularega	P	7,958	1,577	4·00	OSD	..	2	..
59	IV Gannavaram	P	12,478	1,407	18·00	S, OSD	225	100	50

DIRECTORY

IV

AMENITIES, 1979

Method of disposal of night soil	Protected Water Supply: Sources of supply	Protected Water Supply: System of storage with capacity (in '000 liters)	Fire fighting Service	Electrification (Number of Connections): Domestic	Industrial	Commercial	Royal lighting (points)	Others	Sl. No.
11	12	13	14	15	16	17	18	19	1
B	T	IG (2,900)	Hyderabad (55 Kms.)	1,609	45	592	451	263	30
B	W	IG (700)	Yes	3,993	147	501	573	42	31
B	T	SR (2,400)	Yes	1,271	76	631	375	183	32
									33
Agglomeration									
WB	T	SR (45)	Chandulal Baradari (12 Kms.)	560	4	98	38	45	34
ST	W	IG (50)	Kurnool (52 Kms.)	545	1	4	225	..	35
WB	TW	BWP (636)	Avanigadda (13 Kms.)	536	24	232	238	3	36
HL	TW	BWP (57)	Nalgonda (25 Kms.)	341	20	107	111	104	37
WB	W	IG (50)	Vizianagaram (30 Kms.)	1,038	19	286	241	..	38
WB	T	IG (300)	Yes	2,740	77	1,068	838	6	39
B, ST	W	N.A.	Yes	4,790	86	1,083	1,148	16	40
B	W	N.A.	Chirala (2 Kms.)	1,150	15	50	232	55	41
WB	T	IG (3,200)	Yes	6,821	248	2,435	1,018	402	42
WB	T TW	OHT (227) BWP (227)	Anakapalle (18 Kms.)	1,111	34	347	452	62	43
ST, WB	T	IG (5,200)	Yes	11,343	234	2,542	1,588	166	44
B	W	IG (130)	Markapur (32 Kms.)	667	15	220	280	12	45
ST, B	T	IG (150)	Nalgonda (60 Kms.)	2,100	16	450	175	..	46
WB	T	IG (1,800)	Anantapur (40 Kms.)	3,192	112	753	497	135	47
B	TK	OHT (100)	Kurnool (51 Kms.)	1,806	61	432	396	109	48
WB	W	N.A.	Jammalamadugu (5 Kms.)	500	4	10	128	..	49
N.A.	T	IG (227)	Peddapuram (200 Kms.)	211	1	78	120	..	50
B	T	IG (200)	Khammam (40 Kms.)	650	11	12	160	..	51
WB	N.A.	N.A.	Rajahmundry (7 Kms.)	1,150	35	310	272	40	52
S, B	T	SR (9,100)	Yes	10,358	221	3,287	2,259	63	53
WB	T	SR (291)	Mahbubnagar (52 Kms.)	765	57	255	205	..	54
									55
Agglomeration									
ST	T	N.A.	Gowliguda (5 Kms.)	792	10	150	150	..	56
B	T	IG (2,700)	Yes	1,361	54	549	485	46	57
B	W	N.A.	Vizianagaram (9 Kms.)	600	6	10	77	..	58
ST, B	TK	IG (573)	Yes	430	34	150	250	162	59

TOWN

STATEMENT

CIVIC AND OTHER

Sl. No.	Class and name of Town		Civic administration Status (in 1980)	Population	Scheduled Caste and Scheduled Tribe population	Road Length (in Kms.)	System of Sewerage	Number of Latrines		
								Water borne	Service	Others
1	2		3	4	5	6	7	8	9	10
60	V	Ghatkeswar	P	9,773	1,617	PR: 2·00 KR: 6·00	SD	15	862	..
61	IV	Giddalur	P	19,188	1,611	15·00	OSD	250	10	33
62	III	Gooty	P	29,302	5,011	PR: 2·50 KR: 1·50	OSD	..	24	300
63	IV	Gopalapatnam	P						See Visakhapatnam	
64	II	Gudivada	M	80,198	6,512	PR: 75·01 KR: 11·91	OSD	704	6,492	407
65	III	Gudur	M	44,630	8,626	PR: 14·34 KR: 16·00	S, OSD	810	16,000	..
66	III	Gunadala	P						See Vijayawada	
67	II	Guntakal	M	84,599	14,685	PR: 29·95 KR: 12·28	OSD	381	2,440	43
68	I	Guntur	M	367,699	32,778	474·39	S, OSD	7,019	14,000	..
69	II	Hindupur	M	55,901	5,722	PR: 17·69 KR: 15·26	OSD	100	5,271	..
70	III	Huzurabad	P	21,142	3,472	PR: 2·00 KR: 20·00	OSD	530	..	460
71	I	Hyderabad	M.C.						See Hyderabad	
		Hyderabad Urban Agglomeration		2,545,836	278,032	T: 1,494·75		136,648	38,796	17,732
(a)	III	Alwal*	P	21,233	6,611	PR: 35·00 KR: 7·00	OSD	2,512	1,025	..
(b)	IV	Balanagar*	P	15,737	1,953	PR: 35·00 KR: 5·00	OSD	249	615	289
(c)	VI	Bowenpalle	P	2,683	397	PR: 2·00 KR: ..	OSD, S	2	250	..
(d)	III	Fatehnagar	P	21,173	2,089	PR: 10·00 KR: 40·00	OSD, S	1,800	..	..
(e)		Hyderabad* (Hyderabad and Rangareddi Districts)	M.C.	2,187,262	212,355	PR: 867·60 KR: 265·40	S	121,939	34,840	17,420
(i)	I	Hyderabad Mpl. Corp. (portion) Hyderabad District.		2,093,488	200,140					Not
(ii)		Hyderabad Mpl. Corp. (portion) (Rangareddi District)		93,774	12,215					Not
(f)	IV	Kapra	P	15,367	2,665	12·00	OSD	1,020	..	..
(g)	IV	Kukatpalle*	P	10,753	1,172	PR: 8·00 KR: ..	OSD, S	80	432	..
(h)	V	Lalaguda	P	8,293	1,790					Not
(i)	IV	Macha Bolaram*	P	11,076	2,946	PR: 8·25 KR: ..	OSD	12	151	..
(j)	II	Malkajgiri	P	65,776	10,014	80·00	OSD	7,284	586	..
(k)	V	Moosapet	P	6,313	1,053	PR: 2·00 KR: 4·00	OSD	103	..	20
(l)	IV	Osmania University†		13,234	1,857	PR: 16·30 KR: 8·60	S	1,500	..	..
(m)	III	Qutbullapur	P	24,002	2,210	PR: 5·00 KR: 7·00	OSD	23	820	3
(n)	I	Secunderabad Cantonment	C.B.	1,35,994	26,847	PR: 95·60 KR: ..	S, OSD	124	77	..
(o)	V	Yapral	P	6,940	4,073	PR: 2·00 KR: 11·00	SD	..	..	..

*Includes Outgrowth(s)

DIRECTORY

IV

AMENITIES, 1979

Method of disposal of night soil	Protected Water Supply: Sources of supply	Protected Water Supply: System of storage with capacity (in '000 litres)	Fire Fighting Service	Electrification (Number of Connections): Domestic	Industrial	Commercial	Road lighting (points)	Others	Sl. No.
11	12	13	14	15	16	17	18	19	1
B	T	OHT (182)	Moulali (10 Kms.)	700	1	150	164	..	60
WB	W	IG (200)	Markapur (67 Kms.)	1,225	22	428	268	13	61
WB	TW	IG (227) BWP (14)	Guntakal (30 Kms.)	1,025	25	340	279	70	62
Urban Agglomeration									63
WB, B	TK	IG (3,200)	Yes	3,819	195	1,379	1,210	75	64
WB	TW	BWP (3,100)	Yes	3,760	87	825	930	..	65
Urban Agglomeration									66
WB	T	IG (1,400)	Yes	3,774	85	1,294	734	36	67
WB, B	T	IG (24,500)	Yes	16,759	530	5,463	6,416	175	68
WB	T	IG (1,800)	Yes	3,914	101	1,459	930	82	69
HL	W	IG (432)	Karimnagar (40 Kms.)	570	47	245	180	162	70
Urban Agglomeration		SR (29,655) IG (7,238) BWP (1,341) TK (68)		266,367	8,092	65,454	53,020	9,013	71
WB	T	IG (609)	Secunderabad (8 Kms.)	3,600	1	190	174	..	(a)
WB	T	IG (1,136)	Sanathnagar (2 Kms.)	851	38	145	254	..	(b)
B	T	TK (68)	Secunderabad (5 Kms.)	520	3	12	25	..	(c)
ST	T	IG (182)	Sanathnagar (3 Kms.)	1,500	250	500	400	..	(d)
S, ST	T	SR (27,200)	Yes	232,826	6,769	61,613	46,786	4,841	(e)
Available									(i)
Available									(ii)
ST	TW	BWP (23)	Sanathnagar (4 Kms.)	1,530	135	85	400	..	(f)
B	T	IG (46)	Sanathnagar (10 Kms.)	700	34	27	207	..	(g)
Available									(h)
WB	TW	BWP (1,136)	Sanathnagar (12 Kms.)	852	2	25	154	..	(i)
WB	T	IG (182)	Secunderabad (6 Kms.)	6,850	155	270	1,800	30	(j)
B	T	IG (114)	Sanathnagar (4 Kms.)	800	4	4	70	..	(k)
ST	T	SR (2,455)	Moulali (6 Kms.)	1,400	..	..	450	..	(l)
B	TW	BWP (182)	Sanathnagar (5 Kms.)	2,000	400	21	310	..	(m)
WB, ST	T	IG (4,969)	Secunderabad (2 Kms.)	12,600	300	2,506	1,942	4,060	(n)
..	W	N.A.	Secunderabad (8 Km.)	338	1	56	48	82	(o)

*Includes Outgrowth(s)

TOWN

STATEMENT

CIVIC AND OTHER

Sl. No.	Class and Name of Town	Civic administration Status (in 1980)	Population	Scheduled Caste and Scheduled Tribe population	Road Length (in Kms.)	System of Sewerage	Number of Latrines		
							Water borne	Service	Others
1	2	3	4	5	6	7	8	9	10
72	IV Ichchapuram	P	19,152	874	PR: 10·84 KR: 8·26	S, OSD	..	56	1,000
73	III Jaggayyapet	P	26,680	2,984	PR: 4·93 KR: 3·05	OSD	800	56	..
74	II Jagtial	M	53,213	4,043	PR: 17·00 KR: 23·00	OSD	..	200	2,200
75	III Jammalamadugu	P	26,580	1,454	PR: 3·80 KR: 0·42	OSD, S	500	74	..
76	III Jangaon	M	25,112	3,118	PR: 32·53 KR: 13·00	S, OSD	421	1,560	522
77	II Jangaon (Godavarikhani)	P	70,727	15,430	PR: 25·00 KR: 10·00	S, OSD	3,426	2	..
78	IV Jangareddigudem	P	17,232	2,219	PR: 12·75 KR: 7·25	OSD	130	8	..
79	II Kadiri	M	52,774	3,478	24·84	OSD	136	2,674	362
80	IV Kagaznagar	M	18,120	2,556	PR: 9·00 KR: 7·00	OSD	150	1,500	..
81	III Kagaznagar NM†	..	33,536	5,765	PR: 2·00 KR: 1·00	S, OSD	600	1,900	1,000
82	IV Kaikalur	P	13,223	892	PR: 4·40 KR: 6·60	OSD	400	62	..
83	I Kakinada	M	226,409	19,378	PR: 154·67 KR: 33·72	OSD, S	4,553	12,729	..
84	IV Kalyandurg	P	17,049	1,160	14·00	OSD	..	19	..
85	V Kamalapuram	P	9,873	1,602	PR: 6·50 KR: 3·50	SD, OSD	50	75	..
86	III Kamareddy	P	33,048	2,836	PR: 13·00 KR: 20·00	OSD	3,500	3,000	..
87	V Kanapaka	P	6,406	488	PR: .. KR: 1·50	S, OSD	..	..	10
88	III Kandukur	P	32,370	6,034	PR: 8·97 KR: 11·30	OSD	12	109	..
89	IV Kanigiri	P	16,717	860	14·00	OSD	85	120	..
90	IV Kankipadu	P	10,007	957	PR: 9·30 KR: 0·20	SD, OSD	100	40	3
91	IV Kapra	P							See Hyderabad
92	II Karimnagar	M	86,125	8,192	PR: 73·21 KR: 18·51	OSD	..	7,556	..
93	III Kavali	M	48,119	7,611	PR: 15·70 KR: 28·76	OSD	324	1,656	..
94	II Khammam	M	98,757	11,385	PR: 51·32 KR: 35·03	OSD	1,000	4,730	3
95	III Kodad	P	20,532	3,336	PR: 6·00 KR: 4·00	S, OSD	N.A.	N.A.	N.A.
96	IV Kollapur	P	13,484	1,987	5·00	OSD	..	6	..
97	IV Kondapalem alias Sriramnagar	P	14,705	1,432	PR: 7·50 KR: ..	S, OSD	320	44	4
98	IV Kondapalle	P	12,991	2,317	PR: 18·27 KR: ..	OSD, SD	15	114	..
99	III Koratla	P	30,196	2,493	PR: 12·00 KR: 10·00	OSD	500	1,000	1,500
100	IV Kosigi	P	11,359	917	PR: 1·00 KR: 3·00	OSD	..	1,050	..
101	II Kothagudem	NAC	94,894	24,731	PR: 4·56 KR: 3·25	OSD	350	2,600	..

DIRECTORY

IV

AMENITIES, 1979

Method of disposal of night soil	Protected Water Supply: Source of Supply	Protected Water Supply: System of Storage with capacity (in' 000 litres)	Fire Fighting Service	Electrification (Number of Connections): Domestic	Industrial	Commercial	Road Lighting (points)	Others	Sl. No.
11	12	13	14	15	16	17	18	19	1
B	W	IG (300) :	Sompeta (23 Kms.)	1,319	18	350	405	..	72
WB, B	W	IG (1,681)	Yes	1,700	38	474	575	28	73
WB	T	IG (4,500)	Yes	2,800	38	580	495	..	74
WB, ST	W	IG (91)	Yes	1,521	33	432	450	..	75
HL, WB	TK	BWP (900)	Warangal (54 Kms.)	1,254	64	650	451	195	76
ST, B	T	OHT (11,365)	Karimnagar (65 Kms.)	4,591	14	950	793	55	77
WB	T	OHT (91)	Eluru (52 Kms.)	1,500	40	400	210	..	78
WB	W	N.A.	Hindupur (85 Kms.)	2,366	59	878	719	27	79
B	N.A.	N.A.	Mancheriyal (70 Kms.)	1,147	70	487	241	31	80
HL	T	OHT (909)	Mancheriyal (72 Kms.)	454	33	192	95	..	81
WB, B	TK	IG (650)	Eluru (25 Kms.)	556	20	340	260	120	82
WB, B	T	IG (8,500)	Yes	12,301	250	3,111	3,209	..	83
WB	T	OHT (205)	Anantapur (58 Kms.)	1,356	32	350	350	..	84
ST, B	W	N.A.	Cuddapah (24 Kms.)	695	12	216	152	100	85
B	W	IG (125)	Nizamabad (55 Kms.)	2,000	25	915	510	98	86
B	W	N.A.	Vizianagaram (5 Kms.)	150	3	2	47	..	87
WB	W	IG (340)	Yes	1,315	22	597	325	15	88
WB	W	IG (152)	Kandukur (56 Kms.)	1,077	18	393	426	28	89
WB, B	TW	BWP (672)	Vijayawada (19 Kms.)	478	20	233	258	12	90
Urban Agglomeration									91
HL	T	OHT (4,100)	Yes	6,395	206	2,044	1,391	504	92
WB	W	IG (300)	Yes	4,056	146	1,264	1,418	62	93
HL	T	IG (6,600)	Yes	6,795	207	2,011	1,880	50	94
N.A.	TW	BWP (45)	Suryapet (40 Kms.)	620	60	600	191	..	95
HL	T	IG (3,818)	Gadwal (80 Kms.)	683	39	17	258	83	96
S, WB	N.A.	N.A.	Vizianagaram (35 Kms.)	309	7	130	73	..	97
WB, B	W	IG (3,410)	Vijayawada (18 Kms.)	422	10	120	183	24	98
B	W	IG (682)	Jagtial (23 Kms.)	1,375	38	705	316	62	99
B	T	IG (345)	Mahbubnagar (40 Kms.)	700	30	60	110	..	100
B, ST	W	IG (8,183)	Yes	1,034	48	407	585	..	101

TOWN

STATEMENT

CIVIC AND OTHER

Sl. No.	Class and Name of Town	Civic administration Status (in 1980)	Population	Scheduled Caste and Scheduled Tribe population	Road Length (in Kms.)	System of Sewerage	Number of Latrines		
							Water borne	Service	Others
1	2	3	4	5	6	7	8	9	10
102	V Kothapalle Haveli	P	8,733	1,543	PR: 3·00 KR:15·00	OSD	5	1,500	..
103	V Kothavalasa	P	7,663	859	PR: 13·45 KR:12·55	OSD	1	2	..
104	III Kovur	P	20,413	5,385	PR: 18·00 KR: 2·00	OSD	..	205	..
105	IV Kovurpalle	P	10,660	2,842	24·00	OSD	12	2	110
106	III Kovvur	M	28,756	5,371	PR: 35·41 KR: 0·78	OSD	217	1,260	5
107	IV Kukatpalle	P					See Hyderabad Urban		
108	IV Kuppam	P	13,649	1,477	PR: 10·09 KR: 3·80	OSD	11	353	..
109	I Kurnool	M	206,362	27,996	PR: 75·04 KR: 0·67	S, OSD	2,105	9,085	..
110	V Lakshettipet	P	7,138	1,135	8·00	OSD	..	..	..
111	V Lalaguda	..					See Hyderabad Urban		
112	IV Macha Bolaram	P					See Hyderabad Urban		
113	IV Machavaram	P	13,652	3,567	PR: 11·57 KR: 3·48	OSD,S	39	69	..
114	III Macherla	P	30,719	2,647	PR: 2·00 KR:13·00	OSD	210	62	..
115	I Machilipatnam	M	138,530	12,055	PR: 133·93 KR:21·54	S, OSD	924	9,674	22
116	II Madanapalle	M	54,938	3,715	PR: 38·01 KR:11·80	OSD	1,776	2,663	15
117	V Madhavaram	P	7,410	808	PR: 1·40 KR: ..	SD	25	..	1
118	IV Madhira	P	11,404	2,278	PR: 6·00 KR:10·00	OSD	82	46	..
119	V Madugula	P	9,449	937	12·87	OSD	40	50	2
120	III Mahbubabad	P	21,654	4,323	PR: 6·00 KR:10·00	S, OSD	50	1,030	..
121	II Mahbubnagar	M	87,503	6,582	PR: 20·81 KR:64·69	S, OSD	1,600	600	500
122	II Malkajgiri	P					See Hyderabad Urban		
123	III Mancheriyal	M	32,478	4,082	PR: 12·89 KR: 3·21	OSD	654	1,963	..
124	III Mandamarri	P	44,483	10,398	PR: 3·00 KR: 9·00	OSD	2,000	1	..
125	III Mandapeta	M	33,499	3,091	PR: 32·83 KR: 3·25	OSD,S	910	2,000	77
126	V Mandasa	P	7,307	848	PR: 6·08 KR: 3·92	OSD	10	80	10
127	III Mangalagiri	M	46,172	4,845	PR: 29·50 KR:10·90	OSD	500	400	..
128	IV Manthani	P	12,761	1,287	PR: 0·25 KR: 3·75	OSD,S	150	500	500
129	III Markapur	M	34,381	2,104	PR: 24·67 KR: 8·23	OSD	500	300	250
130	III Medak	M	28,577	2,534	PR: 7·50 KR:11·00	OSD	97	2,610	..
131	IV Metpalli	P	18,317	2,437	PR: 1·50 KR:28·50	OSD	150	200	..

DIRECTORY

IV

AMENITIES 1979

Method of disposal of night soil	Protected Water Supply: Source of supply	Protected Water Supply: System of Storage with capacity (in'000 litres)	Fire Fighting Service	Electrification (Number of Connections): Domestic	Industrial	Commercial	Road Lighting (points)	Others	Sl. No.
11	12	13	14	15	16	17	18	19	1
B	T	OHT (25)	Karimnagar (8 Kms.)	342	3	5	86	185	102
B, ST	W	IG (25)	Srungavarapukota (32 Kms.)	590	55	..	167	..	103
WB	TW	BWP (341)	Nellore (7 Kms.)	1,770	30	400	312	..	104
B	W	N.A.	Kavali (20 Kms.)	1,050	4	..	133	..	105
B	TW	N.A.	Rajahmundry (13 Kms.)	1,416	42	374	425	92	106
Agglomeration									107
WB, S	T	OHT (68)	Madanapalle (113 Kms.)	1,332	35	468	265	..	108
B	T	IG (13,600)	Yes	11,872	269	3,104	2,264	212	109
B	T	OHT (100)	Mancheriyal (32 Kms.)	700	7	..	160	25	110
Agglomeration									111
Agglomeration									112
WB	N.A.	N.A.	Amalapuram (7 Kms.)	775	18	106	270	44	113
WB	W	IG (227)	Narasaraopet (80 Kms.)	1,070	60	655	338	36	114
WB	TK	IG (6,800)	Yes	7,034	184	1,707	3,641	188	115
WB	W	IG (4,600)	Yes	3,789	127	962	818	38	116
ST	TK	N.A.	Rajampet (40 Kms.)	450	3	50	78	10	117
WB	W	IG (455)	Khammam (48 Kms.)	436	11	169	416	6	118
B, WB	W	IG (30)	Anakapalle (38 Kms.)	362	5	112	176	28	119
B	W	BWP (114)	Warangal (50 Kms.)	835	55	640	270	40	120
WB	T	IG (3,200)	Yes	5,293	211	1,219	1,250	..	121
Agglomeration									122
B, WB	T	OHT (1,064)	Yes	1,500	40	500	657	..	123
HL	T	OHT (900)	Mancheriyal (16 Kms.)	250	15	200	80	..	124
WB, ST	T	SR (3,400)	Rajahmundry (32 Kms.)	1,720	54	584	1,216	97	125
B	TW	BWP (100)	Sompeta (20 Kms.)	320	3	70	92	15	126
WB	TW	BWP (1,600)	Vijayawada (13 Kms.)	2,500	120	649	656	..	127
B	T	OHT (364)	Karimnagar (75 Kms.)	800	15	100	300	..	128
B	W	IG (3,400)	Yes	1,965	92	599	456	..	129
HL, WB	T	IG (2,900)	Yes	2,010	43	300	650	102	130
B	W	IG (523)	Jagtial (34 Kms.)	1,514	20	2	215	..	131

TOWN

STATEMENT

CIVIC AND OTHER

Sl. No.	Class and Name of Town	Civic administration Status (in 1980)	Population	Scheduled Caste and Scheduled Tribe population	Road length (in Kms.)	System of Sewerage	Number of Latrines		
							Water borne	Service	Others
1	2	3	4	5	6	7	8	9	10
132	III Miryalguda	P	44,129	6,386	PR: 10·00 KR:26·00	OSD	2,173	1,012	562
133	V Moosapet	P					See Hyderabad Urban		
134	VI Mothugudem	..	4,569	821	PR: 4·00 KR: 4·00	OSD	925	..	..
135	IV Nagari	P	12,996	849	PR: .. KR: 4·10	OSD	109	21	..
136	IV Nagarkurnool	P	14,878	1,657	PR: 5·00 KR: 9·00	OSD	125	960	275
137	V Nagireddipalle	P	8,570	2,216	4·85	PT	24	10	..
138	IV Naidupet	P	14,757	2,957	13·00	OSD	200	87	8
139	II Nalgonda	M	62,458	7,723	PR: 15·50 KR:12·00	OSD	1,525	2,450	125
140	III Nandigama	P	23,214	2,638	PR: 10·01 KR: 5·61	OSD, SD	625	36	30
141	III Nandikotkur	P	22,923	3,662	PR: 12·00 KR: 6·00	OSD	40	505	..
142	II Nandyal	M	88,185	8,429	RP: 40·81 KR: 4·05	S, OSD	1,869	2,014	4,623
143	IV Narasannapet	P	16,065	996	PR: 8·50 KR: ..	OSD	132	300	130
144	III Narsapatnam	P	24,301	1,886	15·94	OSD	500	1,000	500
145	II Narasaraopet	M	67,032	4,078	PR:24·96 KR:56·38	OSD	..	2,231	..
146	V Narayankhed	P	8,600	636	PR: 2·00 KR: 2·00	OSD	..	5	..
147	III Narayanpet	M	27,861	2,444	PR: 7·95 KR: 8·20	S, OSD	70	2,368	..
148	III Narsapur	M	46,033	4,837	PR: 41·20 KR: 1·53	OSD	465	2,545	..
149	IV Nellimarla	P	13,509	1,484	PR: 5·80 KR: 2·00	S, OSD	3	24	5
150	I Nellore	M	237,065	37,803	102·00	S, OSD	2,988	8,535	47
151	III Nidadavole	M	31,022	4,574	PR: 30·99 KR: ..	OSD	50	1,955	21
152	III Nirmal	M	41,412	3,047	PR: 13·20 KR:14·86	OSD	250	725	105
153	I Nizamabad	M	183,061	16,148	133·03	OSD	9,786	8,614	..
154	III Nuzvid	P	32,044	4,349	PR: 17·00 KR:14·07	SD	200	110	..
155	II Ongole	M	85,302	10,113	PR: 61·01 KR: 7·07	S, OSD	1,300	2,105	400
156	IV Osmania University†						See Hyderabad Urban		
157	IV Pakala	P	19,400	3,991	PR: 3·00 KR: 2·00	OSD	50	107	7
158	III Palacole	M	46,146	4,898	PR: 39·16 KR: 0·66	OSD	90	84	..
159	III Palakonda	P	20,424	2,370	PR: 8·82 KR: 2·81	OSD	..	13	..
160	IV Palasa	P	11,215	868	PR: 4·23 KR: 3·91	SD, OSD	264	144	15
161	III Palmaner	P	24,038	1,677	PR: 11·30 KR: 1·60	OSD	..	640	9

DIRECTORY

IV

AMENITIES 1979

Method of disposal of night soil	Protected Water Supply: Source of Supply	Protected Water Supply: System of storage with capacity (in '000 litres)	Fire Fighting Service	Electrification (Number of Connections): Domestic	Industrial	Commercial	Road Lighting (points)	Others	Sl. No.
11	12	13	14	15	16	17	18	19	(1)
B	T	SR (636)	Suryapet (31 Kms.)	2,600	56	1,206	550	..	132
Agglomeration									133
ST	W	IG (6,819)	Bhadrachalam (110 Kms.)	100	1	43	500	..	134
WB	W	IG (273)	Tirupati (49 Kms.)	1,102	141	392	272	225	135
HL	T	IG (364)	Mahbubnagar (78 Kms.)	1,000	25	200	200	..	136
WB	TW	OHT (114)	Rajampet (5 Kms.)	1,000	6	84	153	35	137
WB	W	IG (91)	Gudur (30 Kms.)	841	39	363	372	187	138
B, WB	T	IG (1,800)	Yes	2,565	86	1,259	1,035	258	139
WB	W	IG (1,124)	Jaggeyyapet (25 Kms.)	870	32	381	401	..	140
WB	T	IG (120)	Kurnool (29 Kms.)	1,227	51	297	400	95	141
WB	T	IG (5,500)	Yes	5,217	140	1,406	1,113	171	142
B	TW	BWP (200)	Srikakulam (25 Kms.)	1,500	7	500	277	..	143
B, ST	W	IG (145)	Anakapalle (50 Kms.)	1,372	25	471	315	..	144
B	T	IG (21,700)	Yes	3,661	193	1,105	808	37	145
B	TK	SR (273)	Bidar (Karnataka) (35 Kms.)	318	20	141	82	53	146
HL	T	IG (2,700)	Mahbubnagar (65 Kms.)	1,300	100	400	423	77	147
WB	TK	IG (5,500)	Palacole (12 Kms.)	2,303	40	654	857	47	148
WB	W	IG (20)	Vizianagaram (5 Kms.)	609	4	80	193	6	149
WB	T	IG (16,400)	Yes	14,838	360	5,150	5,251	248	150
WB	N.A.	N.A.	Yes	1,332	74	677	637	79	151
B	T	SR (1,136) OHT (568)	Nizamabad (75 Kms.)	2,344	67	724	1,158	93	152
WB	T	SR (11,400)	Yes	7,590	286	3,450	2,240	249	153
WB, B	TW	BWP (1,520)	Yes	1,543	44	525	530	..	154
B, WB	T	IG (4,100)	Yes	5,750	250	2,000	1,250	..	155
Agglomeration									156
WB	T	IG (23)	Chittoor (32 Kms.)	975	29	245	23	416	157
WB	TK	IG (1,900)	Yes	1,723	52	696	780	..	158
B	W	IG (250)	Srikakulam (46 Kms.)	1,088	17	315	262	5	159
B	W	N.A.	Sompeta (45 Kms.)	720	22	460	197	..	160
WB	T	IG (182)	Chittoor (40 Kms.)	1,230	41	465	292	17	161

TOWN

STATEMENT

CIVIC AND OTHER

Sl. No.	Class and Name of Town	Civic administration Status (in 1980)	Population	Scheduled Caste and Scheduled Tribe population	Road Length (in Kms.)	System of Sewerage	Number of Latrines		
							Water borne	Service	Others
1	2	3	4	5	6	7	8	9	10
162	III Palwancha	P	39,116	9,855	PR: 35·00 KR: 65·00	S, OSD	155	70	105
163	IV Parasamba alias Kasibugga	P	12,522	1,393	5·00	S, OSD	25	121	21
164	III Parvathipuram	M	36,348	5,293	PR: 19·46 KR: 0·17	S, OSD	110	2,040	11
165	II Patamata	P					See Vijayawada Urban		
166	IV Patancheru	P	11,975	1,592	PR: 5·50 KR: 15·00	OSD	150	428	45
167	IV Payakaraopet	P	15,266	3,245	PR: 8·00 KR: 4·00	OSD	30	250	10
168	III Pedana	P	25,200	1,652	PR: 7·00 KR: 9·00	SD	..	66	..
169	III Peddapalle	P	23,990	2,357	PR: 4·00 KR: 6·00	OSD	800	1,200	1,000
170	III Peddapuram	M	34,319	2,589	PR: 25·20 KR: 32·96	OSD	291	1,235	..
171	III Penugonda	P	20,128	2,676	PR: 18·77 KR: 1·05	OSD	32	80	..
172	IV Penukonda	P	12,373	820	PR: 19·90 KR: 1·81	OSD	62	218	..
173	IV Phirangipuram	P	11,686	1,209	8·00	OSD	50	..	5
174	III Pithapuram	M	36,607	6,389	PR: 41·82 KR: 3·71	OSD, S	6	1,074	..
175	I Ponnur	M	50,206	8,823	PR: 20·95 KR: 35·82	OSD	..	262	1,625
176	I Proddatur	M	107,070	5,862	PR: 49·27 KR: 5·64	OSD, SD	505	8,656	44
177	III Pulivendla	P	21,104	2,330	PR: 7·00 KR: 3·00	OSD	..	17	136
178	III Punganur	P	25,562	1,903	PR: 16·80 KR: 8·80	OSD	505	103	..
179	IV Puttur	P	17,723	1,646	PR: 4·00 KR: 4·00	OSD	356	140	..
180	III Qutbullapur	P					See Hyderabad Urban		
181	I Rajahmundry	M					See Rajahmundry Urban		
	Rajahmundry Urban Agglomeration		268,370	31,121	152·88		2,689	7,157	..
	(a) Rajahmundry*	M	216,851	21,848	PR: 119·71 KR: 23·17	OSD, S	2,689	7,157	..
	(b) Rajahmundry NM	P	51,519	9,273	10·00	OSD	..	..	..
182	II Rajahmundry NM						See Rajahmundry Urban		
183	IV Rajam	P	10,788	1,698	PR: 4·00 KR: ..	OSD	..	178	26
184	IV Rajampet	P	19,927	2,042	PR: 45·02 KR: ..	OSD	1,500	226	..
185	III Ramachandrapuram	M	30,902	3,414	PR: 6·59 KR: 42·85	OSD, S	87	3,263	..
186	III Ramachandrapuram† (B.H.E.L.) Township		21,056	1,335	PR: 33·81 KR: ..	S, OSD	4,650	..	..
187	IV Ramagundam	P	12,181	1,645	PR: 25·00 KR: 10·00	N.A.	N.A.	N.A.	N.A.
188	V Ramanayyapeta	P	7,703	1,335	PR: 9·00 KR: 3·00	OSD	..	2	..

DIRECTORY

IV

AMENITIES, 1979

Method of disposal of night soil	Protected Water Supply: Source of Supply	Protected Water Supply: System of Storage with capacity (in '000 litres)	Fire Fighting Service	Electrification (Number of Connections): Domestic	Industrial	Commercial	Road Lighting (points)	Others	Sl. No.
11	12	13	14	15	16	17	18	19	(1)
B	T	IG (227)	Kothagudem (10 Kms.)	994	43	316	364	104	162
B	N.A.	N.A.	Sompeta (25 Kms.)	825	15	140	155	..	163
WB, ST	T	IG (2,400)	Yes	2,460	42	715	453	..	164
Agglomeration									165
B	T	IG (750)	Hyderabad (32 Kms.)	883	157	308	215	113	166
WB	W	IG (40)	Tuni (1 Km.)	461	18	215	250	70	167
B	W	IG (800)	Machilipatnam (8 Kms.)	1,500	30	300	430	..	168
B	T	OHT (818)	Karimnagar (34 Kms.)	1,370	54	500	311	..	169
B	T	IG (1,600)	Yes	3,150	125	950	501	150	170
B, ST	W	IG (14)	Palacole (16 Kms.)	768	26	390	381	18	171
WB	TW	BWP (65)	Hindupur (30 Kms.)	970	16	209	213	61	172
ST	TK	IG (227)	Guntur (19 Kms.)	457	13	80	269	3	173
B	TW	BWP (2,700)	Peddapuram (20 Kms.)	2,770	25	500	624	72	174
B	TW	BWP (1,600)	Guntur (29 Kms.)	1,843	44	660	715	91	175
WB, ST	T	IG (3,182)	Yes	6,434	167	1,538	1,183	159	176
WB	W	IG (182)	Yes	1,257	20	425	175	70	177
WB	W	IG (273)	Madanapalle (27 Kms.)	2,100	25	427	345	120	178
WB	W	IG (32)	Tirupati (30 Kms.)	1,186	260	430	250	104	179
Agglomeration									180
Agglomeration		IG (29,900) BWP (250)		15,190	545	5,908	4,182	122	181
B, WB	T	IG (29,900)	Yes	13,190	445	5,758	3,885	102	(a)
..	TW	BWP (250)	Rajahmundry (2 Kms.)	2,000	100	150	297	20	(b)
Agglomeration									182
WB	W	IG (200)	Srikakulam (38 Kms.)	740	29	345	270	97	183
WB, ST	TK	BWP (70)	Yes	3,700	36	424	255	76	184
B, WB	T	IG (200)	Kakinada (29 Kms.)	1,512	33	432	471	182	185
ST	T	IG (246)	Yes	3,750	50	100	810	240	186
B	W	IG (45)	Karimnagar (56 Kms.)	N.A.	N.A.	N.A.	N.A.	N.A.	187
B	T	IG (N.A.)	Kakinada (4 Kms.)	162	9	99	179	11	188

TOWN

STATEMENT

CIVIC AND OTHER

Sl. No.	Class and Name of Town	Civic administration Status (in 1980)	Population	Scheduled Caste and Scheduled Tribe population	Road Length (in Kms.)		System of Sewerage	Number of Latrines		
								Water borne	Service	Others
1	2	3	4	5	6		7	8	9	10
189	V Ramannapet	P	8,021	900	PR:	0·40	OSD	..	6	..
					KR:	6·60				
190	III Rayachoti	P	35,257	1,712	PR:	6·50	OSD	..	147	..
					KR:	7·42				
191	III Rayadurg	M	32,745	2,094	PR:	28·27	OSD	281	406	..
					KR:	10·45				
192	IV Razole	P	10,697	1,703	PR:	12·47	OSD	250	100	65
					KR:	1·14				
193	IV Renigunta	P	11,415	2,001		6·00	S, OSD	152	250	..
194	III Repalle	M	34,155	4,240	PR:	30·91	OSD	1,178	2,128	..
					KR:	8·40				
195	III Sadasivpet	M	20,881	1,813	PR:	11·50	OSD	..	1,391	2
					KR:	4·50				
196	III Salur	M	36,006	5,194	PR:	31·30	OSD	167	964	17
					KR:	..				
197	III Samalkot	M	41,264	6,765	PR:	18·37	OSD, S	203	771	..
					KR:	12·99				
198	III Sangareddy	M	31,360	4,053	PR:	23·01	OSD	631	1,700	..
					KR:	24·00				
199	III Sattenapalle	P	33,000	2,293	PR:	10·40	OSD	75	104	40
					KR:	5·00				
200	I Secunderabad Cantonment	C.B.						See Hyderabad		Urban
201	IV Shamshabad	P	11,172	2,066	PR:	14·00	OSD, S	208	165	27
					KR:	6·00				
202	V Shankarampet	P	5,141	236	PR:	..	OSD	..	..	..
					KR:	2·00				
203	III Siddipet	M	42,755	3,591		15·00	OSD	28	..	6,560
204	IV Singarayakonda	P	10,204	1,583	PR:	1·00	OSD	..	25	..
					KR:	4·50				
205	V Sirpur	P	7,046	1,063	PR:	..	OSD	16	491	100
					KR:	10·00				
206	III Sirsilla	P	34,134	1,981	PR:	6·68	OSD, SD	439	1,502	..
					KR:	..				
207	IV Sompeta	P	12,792	727		8·00	S, OSD	110	25	..
208	II Srikakulam	M	68,145	6,346	PR:	54·57	S, OSD	196	1,670	..
					KR:	11·67				
209	II Srikalahasti	M	51,306	6,730	PR:	12·36	S	556	2,670	39
					KR:	119·94				
210	VI Sriramsagar† (Pocham-Pad) Project Township Left Flank Colony)		1,445	90	PR:	1·50	S, OSD	500	350	150
					KR:	1·50				
211	V Sriramsagar† (Pocham-Pad) Project Township Right Flank Colony		7,401	752	PR:	10·00	S, OSD	1,500	1,300	200
					KR:	7·50				
212	V Srisailam† Project Township Left Flank Colony		6,776	907	PR:	6·00	S, OSD	200	110	40
					KR:	..				
213	III Srisailam† Project Township Right Flank Colony.		23,913	5,188	PR:	27·50	S, OSD	332	63	390
					KR:	..				
214	III Sullurpet	P	20,995	5,490	PR:	24·00	OSD	500	110	3
					KR:	22·00				
215	III Suryapet	M	43,663	5,931	PR:	12·82	OSD	1,095	3,649	345
					KR:	13·84				
216	V Suryaraopet	P	6,861	378		3·00	OSD, S	68	144	..
217	III Tadepalle	P	24,542	4,079	PR:	10·00	OSD	430	54	10
					KR:	..				

DIRECTORY

IV

AMENITIES, 1979

Method of disposal of night soil	Protected Water Supply: Source of Supply	Protected Water Supply: System of Storage with capacity (in '000 litres)	Fire Fighting Service	Electrification (Number of Connections): Domestic	Industrial	Commercial	Road Lighting (points)	Others	Sl. No.
11	12	13	14	15	16	17	18	19	(1)
B	T	OHT (318)	Nalgonda*(32 Kms.)	1,007	7	1	100	..	189
B, WB	TK	IG (272)	Rajampet (50 Kms.)	4,495	130	150	336	..	190
WB	T	IG (2,100)	Bellary (Karnataka) (48 Kms.)	1,785	83	418	375	360	191
WB, ST	N.A.	N.A.	Amalapuram (32 Kms.)	710	12	202	221	..	192
WB	W	IG (45)	Tirupati (15 Kms.)	1,480	59	320	201	..	193
WB	N.A.	N.A.	Tenali (50 Kms.)	1,777	65	460	890	..	194
HL	TK	IG (1,800)	Yes	1,035	70	376	402	..	195
WB	T	IG (2,100)	Bobbili (18 Kms.)	2,953	48	520	526	14	196
WB	TK	SR (200)	Peddapuram (5 Kms.)	1,873	107	783	484	75	197
WB	T	SR (1,400)	Sadasivpet (25 Kms.)	1,625	39	422	296	28	198
WB	W	IG (23)	Narasaraopet (20 Kms.)	2,070	63	440	345	22	199
Agglomeration									200
B	T	OHT (68)	Chandulal Baradari (13 Kms.)	450	22	170	135	165	201
..	TK	BWP (91)	Medak (56 Kms.)	296	17	121	150	16	202
ST	T	IG (1,800)	Karimnagar (56 Kms.)	2,302	97	740	973	498	203
B	W	IG (200)	Kandukur (18 Kms.)	200	8	..	155	..	204
HL	T	OHT (227)	Mancheriyal (90 Kms.)	212	7	20	70	3	205
B	T	OHT (100)	Karimnagar (39 Kms.)	1,247	35	150	701	..	206
S, B	TK, W	N.A.	Yes	1,049	12	318	215	12	207
S, B	W	IG (5,100)	Yes	4,560	83	1,507	1,112	39	208
WB	T	IG (4,300)	Yes	3,116	83	967	723	416	209
ST	T	OHT (908)	Nizamabad (86 Kms.)	350	..	5	60	..	210
ST	W	IG (270)	Nizamabad (54 Kms.)	1,350	40	20	500	6	211
ST	T	IG (546)	Yes	312	..	10	150	..	212
WB	T	IG (27,728)	Yes	725	3	65	463	8	213
WB	W	IG (227)	Gudur (60 Kms.)	959	31	402	411	79	214
B	T	IG (1,100)	Yes	5,495	216	1,254	776	35	215
WB, B	T	IG (N.A.)	Kakinada (3 Kms.)	250	10	30	85	..	216
B	N.A.	N.A.	Vijayawada (10 Kms.)	299	15	106	262	..	217

TOWN

STATEMENT

CIVIC AND OTHER

Sl. No.	Class and Name of Town	Civic administration Status (in 1980)	Population	Scheduled Caste and Scheduled Tribe population	Road Length (in Kms.)	System of Sewerage	Number of Latrines		
							Water borne	Service	Others
1	2	3	4	5	6	7	8	9	10
218	II Tadepalligudem	M	62,574	5,568	PR: 48·02 KR: 14·53	OSD	..	1,769	56
219	II Tadpatri	M	53,920	6,087	PR: 30·41 KR: 4·44	OSD	425	2,310	..
220	III Tandur	M	32,450	2,829	25·00	OSD, S	203	2,753	..
221	II Tanuku	M	53,618	5,196	PR: 49·74 KR: 5·26	OSD	..	600	13
222	IV Tekkali	P	17,009	1,817	PR: 16·82 KR: 1·60	OSD	..	6	..
223	I Tenali	M	119,257	11,729	PR: 42·78 KR: 52·92	S, OSD	..	6,750	..
224	III Tirumalai	P	20,988	2,073	PR: 23·00 KR: ..	S	3,157	..	..
225	I Tirupati	M	115,292	8,071	PR: 58·67 KR: 11·78	OSD	1,000	3,099	16
226	V Tirupati NM†		8,605	1,661	PR: 0·50 KR: 2·50	OSD	650	..	..
227	III Tiruvur	P	20,028	2,680	PR: 9·01 KR: 5·64	OSD	870	70	..
228	III Tuni	M	33,204	5,045	PR: 31·29 KR: 1·78	OSD	56	1,446	..
229	VI Upper Sileru† Project Site Camp		4,782	1,128	PR: 20·19 KR: 1·99	S, OSD	800	..	..
230	III Uravakonda	P	21,754	2,414	9·00	OSD	90	18	85
231	IV Vemulawada	P	13,211	1,833	PR: 4·50 KR: 3·00	OSD	30	200	..
232	III Venkatagiri	P	21,750	2,993	18·42	OSD	250	180	20
233	V Veparala	P	5,194	172	10·00	pt	4	14	3
234	III Vetapalem	P	28,561	3,408	PR: 10·00 KR: 22·50	OSD	2	220	14
235	III Vicarabad	P	20,737	3,259	PR: 5·00 KR: 7·00	OSD, S	200	510	270
236	IV Vijayapuri North†		19,734	2,942	PR: 48·00 KR: ..	S	1,589	..	..
237	V Vijayapuri South†		6,186	1,379	PR: 6·00 KR: ..	S	500	..	..
238	I Vijayawada	M					See Vijayawada Urban		
	Vijayawada Urban Agglomeration		543,038	44,532	596·58		N.A.	N.A.	N.A.
(a)	III Gunadala*	P	29,744	2,899	56·00	OSD	N.A.	N.A.	N.A.
(b)	II Patamata*	P	51,492	3,086	64·00	OSD	NA.	N.A.	N.A.
(c)	I Vijayawada*	M	461,772	38,547	476·58	S, OSD	7,764	6,749	69
239	III Vinukonda	P	24,238	1,699	PR: 20·00 KR: 4·00	OSD	650	35	7
240	I Visakhapatnam Urban Agglomeration	MC	607,630	63,029	T: 476·58		See Visakhapatnam Urban 5,954	30,007	189
(a)	Gopalapatnam	P	19,464	3,077	9·00	S, OSD	4	..	..
(b)	Visakhapatnam*	MC	584,166	59,952	PR: 370·84 KR: 96·74	S, OSD	5,950	30,007	189
241	I Vizianagaram	M	114,806	12,320	PR: 74·21 KR: 2·00	S, OSD	160	7,538	..

DIRECTORY

IV

AMENITIES, 1979

Method of disposal of night soil	Protected Water Supply: Source of Supply	Protected Water Supply: System of Storage with capacity (in '000 Litres)	Fire Fighting Service	Electrification (Number of Connections): Domestic	Industrial	Commercial	Road Lighting (points)	Others	Sl. No.
11	12	13	14	15	16	17	18	19	(1)
B	T	IG (4,800)	Yes	1,560	69	707	788	42	218
WB	T	OHT (1,800)	Yes	2,571	65	831	528	134	219
WB, ST	T	IG (2,600)	Vicarabad (42 Kms.)	1,227	42	490	372	46	220
WB	T	IG (68)	Yes	1,855	75	400	921	80	221
B	W	IG (114)	Srikakulam (55 Kms.)	1,120	27	395	310	12	222
WB	T	N.A.	Yes	8,266	2,456	3,852	1,837	..	223
S	T	SR (12,696)	Yes	1,542	..	222	850	..	224
WB	T	IG (4,600)	Yes	11,354	184	2,640	1,370	..	225
ST	T	IG (N.A.)	Tirupati (3 Kms.)	700	20	18	110	67	226
WB	W	IG (1,400)	Nuzvid (60 Kms.)	1,026	16	215	335	..	227
WB	T	IG (5,450)	Yes	1,645	41	754	524	75	228
ST	T	IG (900)	Tuni (140 Kms.)	152	3	74	500	..	229
WB	T	OHT (540)	Anantapur (52 Kms.)	1,186	42	340	447	..	230
B	T	OHT (450)	Karimnagar (36 Kms.)	1,200	30	200	301	..	231
WB	N.A.	N.A.	Gudur (42 Kms.)	1,734	25	342	565	..	232
ST	W	N.A.	Jammalamadugu (6 Kms.)	500	10	10	60	..	233
WB	W	N.A.	Chirala (6 Kms.)	1,487	22	213	389	62	234
WB	T	IG (4,546)	Yes	826	35	507	300	..	235
S	T	IG (6,364)	Nalgonda (74 Kms.)	2,976	9	182	1,313	..	236
S	T	IG (2,728)	Narasaraopet (106 Kms.)	700	9	66	270	29	237
Agglomeration		IG (37,404) BWP (3,500) OHT (91)		29,028	1,358	10,397	7,559	591	238
N.A.	WT	IG (1,004) OHT (91)	Vijayawada (7 Kms.)	1,432	12	41	468	53	(a)
N.A.	TW	BWP (3,500)	Vijayawada (6 Kms.)	3,496	374	495	522	105	(b)
S, ST	T	IG (36,400)	Yes	24,100	972	9,861	6,569	433	(c)
WB	TK	IG (200)	Narasaraopet (41 Kms.)	1,700	60	6	286	..	239
Agglomeration		SR (99,500) IG (40)		67,496	219	6,633	8,317	3,594	240
ST	TW	IG (40)	Visakhapatnam (14 Kms.)	860	19	161	186	14	(a)
B, S	T	SR (99,500)	Yes	66,636	200	6,472	8,131	3,580	(b)
WB	T	IG (12,700)	Yes	6,631	179	2,399	1,409	136	241

TOWN

STATEMENT

CIVIC AND OTHER

Sl. No.	Class and Name of Town	Civic administration Status (in 1980)	Population	Scheduled Caste and Scheduled Tribe population	Road Length (in Kms.)	System of Sewerage	Number of Latrines		
							Water borne	Service	Others
1	2	3	4	5	6	7	8	9	10
242	III Vuyyur	P	23,369	3,021	PR: 37·31 KR: 2·37	OSD, SD	600	70	100
243	III Wanaparthi	P	28,708	3,230	PR: 5·00 KR: 1·00	OSD	289	2,440	..
244	I Warangal	M	335,150	48,156	PR: 190·27 KR: 81·03	S, OSD	4,635	20,902	..
245	V Yadagirigutta	P	7,217	601	PR: .. KR: 8·50	OSD	350	..	..
246	V Yapral	P					See Hyderabad Urban		
247	IV Yellamanchilli	P	19,613	1,706	PR: 20·00 KR: 5·00	OSD	154	250	10
248	III Yellandu	P	27,292	4,728	PR: 3·00 KR: 5·04	OSD	..	4	..
249	IV Yellareddy	P	10,471	1,041	PR: 8·00 KR: 14·00	SD	..	2	2
250	II Yemmiganur	M	50,701	5,079	PR: 11·74 KR: 3·37	OSD	18	920	..
251	IV Yerraguntla	P	11,784	1,363	PR: 0·62 KR: ..	SD	5	14	7
252	III Zahirabad	M	28,956	2,104	PR: 12·38 KR: 8·59	OSD	500	2,350	151

* : Including out growth(s)

† : Civic status not yet determined.

DIRECTORY

IV

AMENITIES, 1979

Method of disposal of night soil	Protected Water Supply		Fire Fighting Service	Electrification (Number of Connections)					Sl. No.
	Source of Supply	System of Storage with capacity (in '000 litres)		Domestic	Industrial	Commercial	Road Lighting (points)	Others	
11	12	13	14	15	16	17	18	19	(1)
WB	TW	BWP (1,150)	Vijayawada (32 Kms.)	1,217	18	305	700	15	242
B	T	SR (818)	Gadwal (50 Kms.)	1,670	79	476	400	145	243
B, S	T	SR (14,100)	Yes	18,624	600	4,956	3,975	47	244
ST	T	OHT (273)	Hyderabad (67 Kms.)	1,124	..	310	195	..	245
Agglomeration									246
B, ST	TK	BWP (40)	Anakapalle (25 Kms.)	899	45	351	354	24	247
WB	TK	OHT (909)	Yes	1,126	32	442	199	18	248
WB, HL	W, TW	N.A.	Medak (39 Kms.)	510	24	189	212	28	249
WB	T	IG (800)	Adoni (29 Kms.)	2,099	47	556	442	47	250
ST, B	W, TW	N.A.	Proddatur (15 Kms.)	580	28	130	150	21	251
HL	TW	IG (1,800)	Sadasivpet (42 Kms.)	1,199	60	472	377	300	252

TOWN

STATEMENT

CIVIC AND OTHER

Sl. No.	Class and Name of Town	Name of Slum	Area of Slum (in sq. Kms.)	Population of Slum	Paved Roads (in Kms.)
1	2	3	4	5	6
1	II Adilabad	Bhimannadubba	0·050	4,000	
		Bhuktapur	0·630	5,000	
		Bokkalguda	0·120	3,000	8·00
		Khanapur	0·090	3,000	
		Tatiguda & Bhagyanagar	0·060	10,000	
2	I Adoni	Buddakal Cut Stone slab pavement		68	
		Burial ground road		495	
		C.C. Road in lanes (Ward I)		75	
		Formation of Road layout for Harijan-wada	3·200	106	5·41
		Hanannapeta Road		370	
		Indiranagar Colony		510	
		Kallubhai Cut Stone Slab pavement		110	
		Scavengers Colony		365	
3	II Anakapalle	Dr. Khan Hospital Area	0·020	264	
		Lakshmidevipeta	0·030	771	
		Miriyala Colony	0·040	929	0·90
		Old Burmarepatriates Colony	0·020	644	
		Vijayaramarajupet	0·040	3,358	
4	I Anantapur	Ferror Quarters	0·006		
		Indira Gandhi Nagar	0·007		
		Indira Nagar	0·029		
		Lakshmi Nagar	0·010		
		Mahammed Nagar	0·020		
		Mahatma Gandhi Nagar	0·010		
		Munna Nagar	0·012		
		Neesas Nagar	0·012		
		Nehru Poorman Colony	0·020		
		Obuladeva Nagar	0·029	30,185	22·40
		Obuladeva Nagar (Weaker Section)	0·020		
		Refugee Quarters	0·006		
		Rahmat Nagar	0·036		
		Ravi Nagar	0·004		
		Ravi Nagar (Extension)	0·008		
		Roshan Nagar	..		
		Sainagar	0·008		
		Yuvajana Colony	0·004		
5	II Bapatla				
6	I Bheemavaram	Garuvapeta Harijan Colony	0·040	1,000	
		Gunupudi Harijana Colony	0·020	300	
		Mentevarithota	0·010	300	
		Pedapeta Harijanawada	0·020	600	0·64
		Pottulavari Street Harijana Colony	0·020	350	
		Slaughter House Road	0·010	500	
		Turupu Malapalle	..	500	
7	II Bodhan	Azam Gunj	0·010	469	
		Azam Gunj Road Behind Railway Line	0·010	33	
		Behind Bus Stand	0·004	392	
		Behind Hanuman Talkies	0·005	500	
		Behind R.D.O. Office	0·010	892	N.A.
		Christian Colony	0·003	350	
		Indira Nagar	0·020	359	
		L.B.S. Nagar	0·005	148	
		Near Municipal Office	0·010	401	
8	II Chilakaluripet				

DIRECTORY

IV A

AMENITIES IN NOTIFIED SLUMS, 1979

System of Sewerage	No. of Latrines				Method of disposal of night soil	No. of tap points/Public hydrants installed for supply of protected water	Electrification (No. of Connections)			Sl. No.
	Private Latrines			Community			Domestic	Road Lighting (points)	Others	
	Water borne	Service	Others							
7	8	9	10	11	12	13	14	15	16	1
..	..	..	..	..	..	17	..	411	..	1
OSD	..	..	..	..	..	2	30	130	..	2
SD, OSD	223	227	504	..	WB	7	769	29	..	3
OSD	..	12	..	14	WB	121	700	80	..	4
Not Available										5
SD	..	..	..	..	..	14	..	34	..	6
SD	314	151	153	..	N.A.	99	162	89	31	7
Not Available										8

TOWN

STATEMENT

CIVIC AND OTHER

Sl. No.	Class and Name of Town	Name of Slum	Area of Slum (in sq. Kms.)	Population of Slum	Paved Roads (in Kms.)
1	2	3	4	5	6
9	II Chirala	Bose Nagar	0·050	989	
		Ganjipalem		576	
		Jayanthipeta	N.A.	720	
		Lal Bahadurnagar		489	
		Prakashnagar		761	
		Samthinagar	0·030	786	
		Srungarapeta	N.A.	1,408	8 21
		Vaikuntapuram	N.A.	1,249	
		Vithalnagar	N.A.	1,100	
		V.Nageswara Rao Nagar	N.A.	536	
10	II Chittoor				
11	I Cuddapah	Alnaspeta			
		Gundlagadda	2.150	3,448	16·04
		Kandipalem			
		Mochampeta			
12	II Dharmavaram	Chinnur	0·017		
		Gandhinagar	0·053		
		Guddibhavi Street	0·011		
		Guttakindapalli	..		
		Hospital Road	0·013		
		Indiranagar	0·038		
		Jagjeevanramnagar	0·012		
		Kothapeta	0·040		
		Lingichettipalem	0·016		
		Lonikota	0·041		
		Nagulabhavi Street	0·059	24,813	11·51
		Palem Kottala	0·016		
		P.R.T. Street	0·059		
		Rajendra Nagar	0·073		
		Rami Reddy Quarters	0·061		
		Sale Street	0·021		
		Siddaiahgutta	0·072		
		Sivanagar	0·027		
		Tenta Kottala	0·070		
		Yadava Street	0·008		
13	I Eluru	Area in between G.N.T.Road and Chintalapudi Road	0·010	1,000	
		Arundatipeta	..	500	
		Chittivalasa Pakalu	0·020	2,000	
		Chodidibba	0·020	1,600	
		Kabadigudem	0·010	1,050	
		Near Katta Subba Rao Oil Factory	0·010	900	0·60
		Satyanarayanapuram	0·020	1,200	
		Slum behind S.E.S.D.M.H. School	..	750	
		Upper Gudem	..	500	
		Vangayagudem	0·020	1,500	
14	II Gudivada	Bapujinagar	0·020	1,560	
		Bethavolu Harijanawada	0·080	1,200	
		Goodmanpet	0·020	700	
		Karmikanagaram	0·040	2,500	
		Kummaracheruvu Area	0·020	600	8·91
		Mandapadu Harijanawada	0·060	1,800	
		Neelamahal Area	0·090	904	
		Old Town	0·090	1,050	
		Pedayerukapadu	0·080	1,100	
		Simhadri Street	0·040	1,102	
		Slaterpet Area	0·040	1,120	

DIRECTORY

IV A

AMENITIES IN NOTIFIED SLUMS, 1979

System of Sewerage	No. of Latrines				Method of disposal of night soil	No. of tap points/Public hydrants installed for supply of protected water	Electrification (No. of Connections)			Sl. No.
	Private Latrines			Community			Domestic	Road Lighting (points)	Others	
	Water borne	Service	Others							
7	8	9	10	11	12	13	14	15	16	1
..	138	342	530	15	WB	..	..	164	..	9
				NIL						10
OSD	N.A.	N.A.	N.A.	N.A.	WB	14	..	66	..	11
OSD	140	235	..	20	WB	150	1,500	200	50	12
OSD, S	24	55	5	..	WB	17	..	87	..	13
OSD	99	423	56	..	WB	54	985	126	..	14

TOWN

STATEMENT

CIVIC AND OTHER

Sl. No.	Class and Name of Town	Name of Slum	Area of Slum (in sq. Kms.)	Population of Slum	Paved Roads (in Kms.)
1	2	3	4	5	6
15	II Guntakal	Dandumitta	0·094		
		Edga Area	0·004		
		Gutta Area	0·046		
		Modinabad Harijanawada	0·020	9,176	
		Old Guntakal Harijanawada	0·010		
		Samsanpuram	0·019		
16	I Guntur	Ankammanagar	0·060	3,000	
		Damodaram Sanjeevaiah Nagar	0·030	1,500	
		Indiranagar	N.A.	10,000	
		Israilpet, Manipuram Venkatrao Nagar	0·070	3,000	
		Jute Mill Area	N.A.	750	13·85
		Ramreddi thote	0·030	2,500	
		Srinivasaraopet Scheme	0·260	10,000	
		Stambalagaruvu	0·030	1,500	
17	II Hindupur	Abadpeta	0·013		
		Gandhinagar	0·026		
		Hasnabad	0·035		
		Rahmathapur	0·068		
		Srikantapuram area Lakshmipuram	0·099	7,488	7·41
		Harijanawada	0·017		
		Tamil Harijanawada	0·024		
18	I Hyderabad Municipal Corporation (Circle -I)	Adimavasi (Erukala Basti)	0·012	750	
		Akber Bagh	0·002	215	
		Ali Nagar	0·011	750	
		Ambedkarnagar	0·011	365	
		Ambedkarnagar	0·007	350	
		Anandnagar	0·008	550	
		A.P.H.B.Colony (Gandhi Nagar)	0·007	1,000	
		Bandi Khana (Talwa Khana)	0·001	215	
		Bavghat (Race Course)	0·010	275	
		Behind Mufedulanam High School	..	90	
		Bhavani Nagar	0·006	205	
		Chaderghat Darwaza	0·004	375	
		Chandranagar	0·027	3,580	
		Chunti Shah Masjid Huts	0·008	750	
		D.Sanjeevaiahnagar	0·016	530	
		Devinagar	0·001	95	
		Devdi Shamsha Dowla	0·001	80	
		Dilsukhanagar (Behind Andalamma Temple)	..	75	
		Dooly Khan Nawab Devdi	0·002	115	
		Ehata Roshan dowla	0·001	85	
		Erramusti Huts	0·010	750	
		Fakirwadi	0·008	500	
		Fakrul Mulkdevdi	0·003	265	
		Faratnagar	0·007	705	
		Gaddiannaram (Hanuman Temple)	0·002	500	
		Gaddiannaram	0·012	5,940	
		Ganganagar	0·019	1,070	
		Gachi Bowli	0·010	415	
		Gandhinagar (kandikal)	0·015	1,210	
		Gopalakrishna Temple	0·006	500	
		Guddi Bowli	0·042	1,890	
		Hafiz Nagar	0·007	275	
		Hoochumiya Malgia	0·001	115	
		Imambada	0·037	1,235	
		Imliban	0·008	850	
		Indiranagar	0·004	280	
		Indiranagar	0·010	515	
		Irani Galli	0·001	110	
		Jagjivannagar	0·005	625	
		Jawaharnagar	0·012	750	

DIRECTORY

IV-A

AMENITIES IN NOTIFIED SLUMS, 1979

System of Sewerage	No. of Latrines				Method of disposal of night soil	No. of tap points/Public hydrants installed for supply of protected water	Electrification (No. of Connections)			Sl. No.
	Private Latrines			Community			Domestic	Road Lighting (points)	Others	
	Water borne	Service	Others							
7	8	9	10	11	12	13	14	15	16	1
OSD	8	705	..	11	WB	22	..	122	..	15
OSD	105	1,050	..	..	WB	54	..	492	..	16
SD	..	7	..	1	WB	20	1,027	99	39	17
										18

TOWN
STATEMENT
CIVIC AND OTHER

Sl. No.	Class and Name of Town	Name of Slum	Area of Slum (in sq. Kms.)	Population of Slum	Paved Roads (in Kms.)
1	2	3	4	5	6
18 I	Hyderabad Municipal Corporation (Circle-I) —*Concld.*	Jhatpatnagar	0·004	230	
		Kala Dera	0·005	585	
		Kalindranagar	0·005	500	
		Kali Khaber (Relief Camp)	0·004	250	
		Kamalnagar	0·020	1,560	
		Kumarwadi	0·007	240	
		Laxminagar	0·010	500	
		Mama Bhakatwer	0·012	750	
		Moosanagar	0·002	360	
		Mumtaz Colony	0·001	115	
		Musaram Bagh	0·040	1,570	
		Murtuzanagar	0·006	500	
		Murad-Mahal	..	60	
		Murad Mahal (outside Lal Darwaza)	0·002	250	
		Nalla Pochamma Basti	0·003	180	6·50
		Nayaknagar	0·027	1,690	
		Old Kurmaguda	0·013	305	
		Padmanagar	0·016	800	
		Panchalinga Murthy	0·007	500	
		Phool Bagh	0·017	1,895	
		Rajanarsimha Nagar	0·007	540	
		Rangeli Khidiki	0·017	1,470	
		Rangeli Khidiki (Somnath Mandir)	0·004	735	
		Raja Rao Rambha Devidi	0·003	205	
		Raja Pal Nagar	0·002	250	
		Riyasatnagar	0·010	600	
		Saidabad (M.C.H.Ground)	0·001	255	
		Saleemnagar (Behind PNB)	0·004	500	
		Sanjeevanagar	0·006	725	
		Shantinagar	0·004	390	
		Shantinagar	0·012	240	
		Shankarnagar	0·014	970	
		Shyamnagar	0·008	1,060	
		Shri Ramachanderji Temple	0·008	500	
		Sri Krishnanagar	0·006	500	
		Sultan Bagh	0·004	90	
		Sultan Deva	0·008	575	
		Teegalguda (opp. Andhra Colony)	0·004	260	
		Vijayanagar	0·010	360	
		Vinobhanagar	0·003	285	
		Yesubnagar	0·008	1,035	
		Yousuf Bazar	0·001	260	
	(Circle-2) . . .	Acha Reddy Nagar (Vattapally)	0·017	1,500	
		Bandalguda	0·019	400	
		Bandi Adda	0·002	260	
		Bansilal ka Bada	0·004	405	
		Bhadurpura (Zoo Gate)	0·001	75	
		Bhagwan Gunj	0·013	680	
		Bharatnagar	0·013	500	
		Biryanishah Tekdi	0·004	220	
		Chandanwadi (Chakanwadi)	0·001	245	
		Chandulalsamadhi	0·001	300	
		Chelapura Bada	0·001	300	
		Chundi Bazar (Laxminarayana Temple)	0·001	270	
		City College Ground	0·002	100	
		Devika Bagh	0·007	350	
		Dhoolpet (Bikaram Bungalow)	..	65	
		Dongar Singh Ka Tabela	0·001	465	
		Fatimanagar	0·008	600	
		Galabalguda	0·007	705	
		Gazi Banda	0·008	760	
		Gulab Singh Bowli	..	80	
		Indiranagar	0·010	350	

DIRECTORY

IV A

AMENITIES IN NOTIFIED SLUMS, 1979

System of Sewerage	No. of Latrines				Method of disposal of night soil	No. of tap points/Public hydrants installed for supply of protected water	Electrification (No. of Connections)			Sl. No.
	Private Latrines			Community			Domestic	Road Lighting (points)	Others	
	Water borne	Service	Others							
7	8	9	10	11	12	13	14	15	16	1
S	20	95	..	..	S	18	2 525	98		..

TOWN

STATEMENT

CIVIL AND OTHER

Sl. No.	Class and Name of Town	Name of Slum	Area of Slum (in sq. Kms.)	Population of Slum	Paved Roads (in Kms.)
1	2	3	4	5	6
18	1 Hyderabad Municipal Corporation (Circle-2)—*Concld.*	Indiranagar	0·004	250	
		Jagjivanram Nagar (behind Bus Depot)	0·008	1,250	
		Jagdish Huts	0·003	300	
		Jawaharnagar	0·013	500	
		Joshiwadi	0·001	245	
		Jummerath Bazar (Gowliwadi, Ramachandraji Temple)	0·003	165	
		Jummerath Bazar (Uppalamma Temple)	0·013	2,200	
		Kalapathar	0·005	725	
		Kalipatak	0·003	250	
		Kesri Bagh	0·007	285	
		Khazipura Stores	0·007	950	
		Kokarwadi	0·001	50	
		Kondareddyguda (Mahamood Nagar)	0·017	400	
		Laxminarayan Bagh (Chandanwadi Behind Arya Samaj)	0·002	250	
		Macca Masjid Huts	0·013	700	
		Misrigunj	0·005	500	
		Misrigunj (Gulshyamnagar)	0·006	630	6·00
		Moinpura	0·008	490	
		Nandi Musalayauda	0·017	400	
		Old Feelkhana	0·025	2,030	
		Osman Shahi (Jangivithobai Temple)	0·007	570	
		Osman Shahi (Inside Musi River)	0·007	100	
		Owaisi Nagar (Anantaiah Bada)	0·002	200	
		Patharkikaman	0·004	250	
		Petla Burz	0·007	470	
		Puranapool Darwaza (Behind Police Barex)	0·008	395	
		Ramnaspura	0·008	740	
		Sarfaraz Gunj	0·008	400	
		Seetalamata Temple	0·002	155	
		Shankar Bazar	0·002	205	
		Suleman Jahi Lane	0·001	100	
		Sultan Bagh	0·003	350	
		Tadban	0·037	1,850	
		Yadgar Hussain Kunta (Portuguda)	0·017	2,095	
		Yadgar Hussain Kunta (Swami Vivekanagar)	0·012	1,000	
	(Circle-3)	Achaiah Nagar	0·012	1,175	
		Adikmet Vadderawada	0·008	395	
		Adikmet (Railway Gate)	0·003	185	
		Akash Nagar	0·013	1,010	
		Ambedkar Nagar	0·006	500	
		Anjuman-Khaderul Musleem	0·001	250	
		Azad Nagar	0·008	650	
		Balrampuri (Parsigutta)	0·003	235	
		Balgangadhar Tilaknagar	0·021	1,500	
		Bagh Lingampalle	0·001	200	
		Bapujinagar	0·008	1,400	
		Bapu Nagar	0·003	250	
		Bapunagar (Chikkadpalli)	0·004	800	
		Beerbangalli	0·010	590	
		Bhaggi Khana (Old M.L.A. Quarters)	0·004	500	
		Bharathnagar	0·004	360	
		Bholakpur	0·013	1,910	
		Chandranagar	0·007	725	
		Dathanagar	0·013	1,625	
		Devi Prashad Bada	0·010	1,005	
		Dr.Ambedkarnagar (Golnaka)	0·001	300	
		Feroz Gandhi Nagar	0·002	150	
		Gandhi Nagar	0·013	1,080	
		Gandhi Kuteer	0·012	745	
		Ganganagar	0·013	600	

DIRECTORY

IV A

AMENITIES IN NOTIFIED SLUMS, 1979

System of Sewerage	No. of Latrines				Method of disposal of night soil	No. of tap points/Public hydrants installed for Supply of protected water	Electrification (No. of Connections)			Sl. No.
	Private Latrines			Community			Domestic	Road Lighting (points)	Others	
	Water borne	Service	Others							
7	8	9	10	11	12	13	14	15	16	1
S	64	..	...		S	15	300	130		

TOWN

STATEMENT

CIVIC AND OTHER

Sl. No.	Class and Name of Town	Name of Slum	Area of Slum (in sq. Kms.)	Population of Slum	Paved Roads (in Kms.)
1	2	3	4	5	6
18 I	Hyderabad Municipal Corporation (Circle 3) —*Concld.*	Harinagar	0·003	610	
		Harrajpenta (Yadiahbada)	0·008	550	
		Indiranagar (Amberpet)	0·003	200	
		Indiranagar (Chappal Bazar)	0·002	450	
		Indiranagar (Golnaka)	0·021	1,700	
		Indiranagar (New Bakaram)	0·007	2,000	
		Indiranagar (New Nallakunta)	0·004	300	
		Indiranagar (Near Basant Talkies)	0·001	150	
		Indiranagar (Opp. Himayatnagar)	0·001	200	
		Jamia masjid Slum Area	0·003	600	
		Jawaharnagar	0·006	750	
		Jothinagar	0·005	475	
		Kavadiguda	0·001	500	
		Kavadiguda (Behind Kalpana Theatre)	0·002	140	
		Khaja Gareebnagar	0·002	180	
		Krishnanagar	0·013	1,675	
		Kuchi Ramjeena	0·002	150	
		Lal Bagh	0·003	295	
		Lingampalli Huts (Dr. Bhumanna Huts)	0·002	200	
		Mallanagudi	0·003	450	
		Medi Bari Basthi	0·003	300	
		Mohan Nagar	0·002	350	
		Motilal Nehru Nagar	0·002	150	
		Moulana Azad Nagar	0·008	490	
		Moulana Azad Nagar	0·007	1,000	
		Muggugudiselu	0·002	600	
		Muthyala Bagh	0·005	550	
		Nagamaiah Kunta	0·005	1,600	
		Nagaiahnagar ('B')	0·005	300	
		Nalla Kunta (Opp. Fever Hospital)	0·004	245	
		New Achaiah Nagar	0·008	1,095	
		New Nallakunta	0·023	1,880	
		Nehrunagar	0·007	710	
		Nehrunagar	0·002	300	
		Old Kamala Basheer Bagh	0·003	295	
		Patel Bada	0·007	315	
		Patel Nagar	0·008	1,000	
		Pathan Basthi	0·008	1,000	
		Phool Bagh-I	0·004	310	
		Phool Bagh-II	0·006	500	
		Pochammagudi	0·004	300	
		Raghunathnagar	0·008	1,215	
		Rahath	0·005	560	
		Raj Mohalla	0·004	450	
		Ramakrishna Nagar	0·007	110	
		Ramnagar	0·008	655	
		Ranganagar	0·012	1,570	
		Rasala Qursheed Jahi	0·002	250	
		Sabaramathi Huts (Gandhinagar)	0·003	750	
		Sanjeevaiah Colony	0·003	500	
		Sanjeevanagar	0·003	360	
		Sathyanagar	0·004	300	
		Shamnagar	0·004	270	
		Shamsheer Bagh (Kachiguda X-Road)	0·004	300	
		Shantinagar (Golnaka)	0·016	2,085	
		Shashinagar	0·001	100	
		Shashinagar	0·004	450	
		Siddiqnagar	0·006	375	
		Singadi Kuntal	0·001	300	
		Slum behind Indiranagar	0·003	400	
		Sundernagar-A	0·008	1,150	
		Sundernagar-B	0·013	1,035	

DIRECTORY

IV A

AMENITIES IN NOTIFIED SLUMS, 1979

System of Sewerage	No. of Latrines				Method of disposal of night soil	No. of tap points/Public hydrants installed for supply of protected water	Electrification (No. of Connections)			Sl. No.
	Private Latrines			Community			Domestic	Road Lighting (points)	Others	
	Water borne	Service	Others							
7	8	9	10	11	12	13	14	15	16	1

TOWN

STATEMENT

CIVIC AND OTHER

Sl. No.	Class and Name of Town	Name of Slum	Area of Slum (in sq. Kms.)	Population of Slum	Paved Roads (in Kms.)
1	2	3	3	5	6
18 1	Hyderabad Municipal Corporation (Circle 3) (*Concld.*)	Sri Venkateswarnagar (Golnaka)	0·004	485	
		Taggi Jail	0·001	210	
		Talla Basthi (Kavadiguda)	0·002	400	
		Talla Basthi	0·006	800	
		Tinath Bagh	0·002	250	
		Turabnagar	0·020	1,685	
		V.V.Girinagar (Gandhinagar)	0·002	600	
		Venkateswaranagar	0·007	485	5·38
		Veerannagutta	0·003	450	
		Viveknagar	0·001	400	
		Waddar Basthi	0·004	1,115	
		Waddar Basthti (Harrajpenta)	0·002	110	
		Zinda Tilismathnagar	0·003	200	
	(CIRCLE-4)	Afsal Sagar	0·041	3,245	
		Afsal Sagar Dhobighat	0·003	300	
		Amarnagar	0·008	280	
		Ambedkarnagar	0·004	500	
		Ambedkarnagar	0·008	380	
		Ambedkarnagar Kumarwadi (Karwansahu)	0·003	250	
		Amlapur	0·015	1,130	
		Bapunagar	0·004	565	
		Bazarghat	0·019	5,400	
		Chisthi Chaman	0·007	750	
		Devi Bagh	0·002	145	
		Dhobighat (Bhoiguda)	0·004	500	
		Dhoolpet	0·013	1,500	
		Filterbed	0·005	500	
		Gaffnagar	0·013	1,500	
		Ganganagar	0·008	1,000	
		Guddi Malkapuram	0·017	950	
		Hakeempet	0·001	110	
		Ibrahim Bagh	0·002	300	
		Imampura	0·008	1,250	
		Indiranagar	0·004	500	
		Jaffariguda	0·013	1,500	
		Zhahida Sarwarnagar	0·008	2,500	
		Joshi Wadi	0·008	935	
		Kailash Nagar	0·005	750	
		Kammart Ki Gummad	0·004	500	13·13
		Kumarwadi (Asifnagar)	0·018	870	
		Kumarwadi (Ambedkarnagar)	0·002	300	
		Laxmidas Garden	0·002	225	
		Laxminagar (Zia Talkies)	0·012	1,240	
		L.S.Nagar	0·010	750	
		Mahammadinagar (Golkonda)	0·002	300	
		Mahatma Gandhinagar (Masabtank)	0·025	2,030	
		Mandulaguda (Guddi Mallapally)	0·003	350	
		Mangal Hat	0·010	1,500	
		Maruthiwadi	0·001	300	
		Maqbeera Walija	0·025	1,240	
		Miskin Shah Bagh	0·005	500	
		Nehrunagar	0·007	900	
		New Indiranagar	0·008	1,250	
		P.S.Nagar	0·005	875	
		Phukatnagar	0·025	3,230	
		Ramaiahwadi	0·008	400	
		Ramdevguda	0·007	895	
		Ramsinghpura	0·004	500	
		Shabeernagar	0·015	1,970	
		Shamraonagar	0·013	1,735	

DIRECTORY

IV A

AMENITIES IN NOTIFIED SLUMS, 1979

System of Severage	No. of latrines				Method of disposal of nights oil	No. of tap points/Public hydrants installed for supply of protected water	Electrification (No. of Connections)			Sl. No.
	Private Latrines			Community			Domestic	Road Lighting (Points)	Others	
	Water borne	Service	Others							
7	8	9	10	11	12	13	14	15	16	1
S	4,371	..	..	41	8	23	..	163	..	

TOWN
STATEMENT
CIVIC AND OTHER

Sl. No.	Class and Name of Town	Name of Slum	Area of Slum (in sq. Kms.)	Population of Slum	Paved Roads (in Kms.)
1	2	3	4	5	6
18	I Hyderabad Municipal Corporation (Circle 4) (*Concld.*)	Syed Ali Guda	0·017	1,190	
		Syed Nagar	0·038	5,035	
		Talim Amlapur	0·001	150	
		Tappachabutra	0·017	1,390	
		Uppar Basthi	0·008	1,000	
		Veernagar	0·013	1,500	
		Yousufnagar	0·005	540	
		Zeeba Bagh (Asifnagar)	0·046	1,685	
		Zia Guda	0·017	2,000	
	(CIRCLE-5)	Agamma Bai Basthi	0·001	100	
		Alludinkati	0·008	1,045	
		Ambedkarnagar (Ameerpet)	0·007	750	
		Balkampet	0·008	520	
		Banjaranagar	0·006	180	
		Banjara Hills (Venkateswaranagar Road No. 14)	0·007	400	
		Bapunagar	0·010	1,340	
		Bapunagar	0·010	1,500	
		Behlulkhanguda	0·005	500	
		Bholanagar	0·013	1,445	
		B.Shankar Lal Nagar	0·025	985	
		Dasaram	0·004	340	
		Dasaram	0·003	350	
		Dewar Konda Basthi Banjara Hills Road No. 11	0·004	400	
		Dr.Ahmed Mirza Compound	0·001	150	
		Erramanzil slum	0·004	500	
		Erragadda	0·004	1,200	
		Fakrulmulk colony	0·001	100	
		Fatimanagar	0·001	375	
		Gandhi Tata Nagar	0·001	200	
		Gourishankarnagar	0·007	550	
		Habeebnagar Colony	0·013	750	
		Himavathinagar	0·010	1,155	
		Indiranagar (Khairtabad)	0·007	1,890	
		Indiranagar	0·007	500	
		Jagjivanramnagar (Khairtabad)	0·006	1,220	
		Jawaharnagar	0·004	350	
		Kabeernagar	0·010	600	
		Kailashnagar	0·008	125	
		Khajanagar	0·013	1,385	4·07
		Lal Shastri Colony	0·002	200	
		Laxminagar	0·004	250	
		Laxminarasimhanagar	0·013	390	
		Madar Sahab Maqtha (B.Sanjeevaiahnagar)	0·059	6,660	
		Motilal Nehrunagar	0·004	600	
		Nandinagar (Venkateswarnagar Banjara Hill Road-14)	0·003	250	
		Narsing Bhavan Nagar	0·005	425	
		Natrajnagar	0·004	350	
		Nehrunagar (Chintalbasti)	0·004	500	
		Nehrunagar (Khairtabad)	0·002	300	
		Panjagutta	0·002	250	
		Panjagutta	0.002	200	
		Premnagar (Khairtabad)	0·003	400	
		Rahmathnagar	0·042	4,000	
		Shastrinagar (Low Income Group Houses)	0·002	200	
		Sultannagar	0·008	485	
		Sukdevnagar (Banjara Hills Road No. 4)	0·004	400	
		Sree Ram Nagar	0·003	350	
		Swamy Ramanandthirtanagar	0·025	830	
		Swarajnagar	0·054	1,245	
		S.R.Nagar	0·002	200	

DIRECTORY

IV A

AMENITIES IN NOTIFIED SLUMS, 1979

System of Severage	No. of latrines				Method of disposal of nightsoil	No. of tap points/Public hydrants installed for supply of protected water	Electrification (No. of Connections)			Sl. No.
	Private Latrines			Community			Domestic	Road Lighting (Points)	Others	
	Water borne	Service	Others							
7	8	9	10	11	12	13	14	15	16	

S .. .. .. 24 S .. ..

TOWN

STATEMENT

CIVIC AND OTHER AMENITIES

Sl. No.	Class and Name of Town	Name of Slum	Area of Slum (in sq. Kms.)	Population of Slum	Paved Roads (in Kms.)
1	2	3	4	5	6
18	I Hyderabad Municipal Corporation (Circle-5) (*Concld.*)	Tumala Basti (Khairtabad)	0·007	1,000	
		Vinayak Rao Nagar	0·033	890	
		Viratnagar	0·003	125	
		V. Ramarao Nagar	0·008	500	
		Yellareddyguda	0·004	500	
		Yousufguda	0·008	520	
	(CIRCLE-6)	Aghapura (Darul Salam)	0·001	350	
		Bhagwandas Bada	0·002	200	
		Bharathnagar	0·007	570	
		Bhimrao Bada	0·003	215	
		Camp behind Yousufain (Subaspura)	0·008	1,000	
		Chandan Bagh	0·002	105	
		Darga Shah Qamoshi	0·005	425	
		Faseeh Jung Lane	0·001	140	
		Fathe Sultan Lane	0·008	855	
		Ghouspura (Omnagar)	0·012	1,290	
		Gouli Guda	0·001	250	
		Hanman Temple Bada	..	150	
		Jaganath Temple Bada	0·001	115	
		Kanda Samadhi	0·001	120	3·50
		Kattal Mandi	0·004	1,000	
		Malakunta	0·001	150	
		Mahmood Bagh	0·013	1,385	
		Maqbera-e-Rakeqdoula	0·001	200	
		Muralidhar Bagh	0·012	920	
		Naubath Pahad	0·007	775	
		Old Kerosin Godown	0·001	235	
		Old Thobkhana	0·002	900	
		Patelnagar	0·008	1,570	
		Phool Bagh	0·023	1,085	
		Risala Abdulla	..	50	
		Sevaknagar	0·007	735	
		Shankar Bagh	0·002	1,000	
		Shantinagar	0·003	620	
		Surya Mahal	0·002	270	
		Sri Ram Bhai Nagar	0·028	350	
		Tela Banda	0·001	220	
		Vinodh Nagar (Dal Mandi)	0·001	350	
	(CIRCLE-7)	Addagutta	0·005	400	
		Alamdoddi Bai	0·021	5,000	
		Ambanagar-Zamistannagar	0·010	1,000	
		Ambedkarnagar	0·010	1,000	
		Ambedkarnagar	0·033	2,500	
		Aryanagar	0·013	1,500	
		Audianagar	0·008	1,000	
		Bansilalpet	0·008	1,000	
		Bapujinagar	0·008	900	
		Beeda Basti	0·013	1,500	
		Bhagvantapur	0·003	500	
		Boiguda New Slum (I.D. Colony)	0·001	150	
		Bokkalaguda	0·018	1,500	
		Bolakpur	0·003	3,000	
		Brahmanwadi	0·017	1,500	
		Chacha Nehru Nagar	0·025	3,100	
		Chinta Bai	0·004	1,500	
		Dhatar Compound	0·004	600	
		Divine life Society	0·006	350	
		Dood Bai	0·003	300	
		Erualak Basthi	0·004	700	
		Erukala Basthi (Begumpet)	0·004	400	
		Erukala Basthi (Chilakala Guda)	0·003	150	

DIRECTORY

IV A

IN NOTIFIED SLUMS, 1979

System of Sewerage	No. of Latrines				Method of disposal of night soil	No. of tap points/Public hydrants installed for supply of protected water	Electrification ((No. of Connections)			Sl. No.
	Private Latrines			Community			Domestic	Road Lighting (points)	Others	
	Water borne	Service	Others							
7	8	9	10	11	12	13	14	15	16	1
3	..	..	..	13	13	S	13	..	48	..

TOWN

STATEMENT

CIVIC AND OTHER AMENITIES

Sl. No.	Class and Name of Town	Name of Slums	Area of Slum (in sq. Kms.)	Population of Slum	Paved Roads (in Kms.)
1	2	3	4	5	6
18	I Hyderabad Municipal Corporation (Circle-7) (*Concld.*)	Ganga Bushin Building	0·004	220	
		Golla Komraiah Colony	0·003	200	
		Guiden Bagh	0·005	750	
		Hamal Basthi	0·021	2,325	
		Hyder Basthi	0·002	250	
		I.D.H.Colony	0·013	1,800	
		indira Gandhi Nagar Boats Club	0·003	300	
		Jainagar Colony	0·008	400	
		Jawaher Janata Housing Colony	0·008	450	
		Jayaprakashnagar	0·008	300	
		Jeera	0·012	250	
		Kareem Compound	0·003	250	
		Kasturibanagar	0·004	565	
		Kindi Basthi	0·010	200	
		L.Narayananagar	0·017	1,600	
		Laxminagar	0·008	1,000	4·57
		Mailargadda	0·003	300	
		Maradpalli West	0·008	600	
		Masjid Area	0·017	1,500	
		Medi Bai	0·004	600	
		Mettuguda	0·021	2,500	
		Mettuguda Rly. Hospital	0·003	350	
		Mghujmtpes Association	0·003	500	
		Mohd. Guda Mghdjmtpes	0·013	1,500	
		Musleem Wakf Board	0·003	300	
		M.C.H. Quarters (Bhoiguda)	0·008	800	
		N. Ashoknagar	0·021	2,000	
		New Ambedkarnagar	0·013	1,200	
		New Methugadda	0·017	3,000	
		Padmarao Nagar	0·002	100	
		Prakashnagar	0·003	500	
		Ramswamy Compound	0·008	1,000	
		Ravindranagar Colony	0·008	800	
		Samba Murthy Nagar	0·005	850	
		Sanjeevapuram	0·025	2,500	
		Shahbadguda	0·017	200	
		Shantinagar	0·013	1,500	
		Shantinagar Sheshpahad	0·005	500	
		Shardanagar	0·003	500	
		Shivajinagar	0·005	250	
		Shyamlal Building	0·001	90	
		Sitaphal Mandi	0·001	150	
		S.V. Rangam Building	0·003	200	
		Tata Chary Colony	0·021	1,500	
		Toddy Compound Chilkalguda	0·001	400	
		Tukaramguda	0·025	1,500	
		Vengalrao Nagar	0·002	250	
		Victoria Gunj	0·004	575	
		Warsi Guda	..	1,500	
19	II Jagtial . . .	..	..	..	
20	II Jangaon (Godavari Khani)	Ashoknagar	0·020		
		Gandhinagar	0·080		
		Hanumannagar	0·080		
		Harijanwada Maidipalle	0·020		
		Kakathiyanagar	0·040		
		Kasturibanagar	0·040		
		Lal Bahadurnagar	0·040	N.A.	..
		Potti Sri Ramnagar	0·030		
		Shivajinagar	0·060		
		Sri Ramnagar	0·080		
		Veerlapalle	0·020		
		Vithalnagar	0·050		

DIRECTORY

IV A

IN NOTIFIED SLUMS, 1979

System of Sewerage	No. of Latrines				Method of disposal of night soil	No. of tap points/Public hydrants installed for supply of protected water	Electrification (No. of Connections)			Sl. No.
	Private Latrines			Community			Domestic	Road Lighting (points)	Others	
	Water borne	Service	Others							
7	8	9	10	11	12	13	14	15	16	1
S	298	..	..	15	S,ST	7	..	..	..	..
					NIL					19
SD	..	..	..	..	..	10	..	..	..	20

TOWN

STATEMENT

CIVIC AND OTHER AMENITIES

Sl. No.	Class and Name of Town	Name of Slum	Area of Slum (in sq. Kms.)	Population of Slum	Paved Roads (in Kms)
1	2	3	4	5	6
21	II Kadiri	New Harijanawada	0·030	3,500	..
		Nallagutta Area	0·010		
22	I Kakinada	Annamma Tank	0·100	4,000	
		Dummalapeta	0·060	6,400	
		Sanjayanagar	0·050	2,610	4.46
		S.Atchutapuram	0·020	652	
		Venkateswaranagar	0·070	3,200	
23	II Karimnagar	Ambedkarnagar	0·110	1,500	1·83
		Mothazkhana	0·040	1,000	
24	II Khammam	Burhanpur	0·750	2,030	
		Burhanpur (N.S.Temple Area)	0·750	2,800	
		Ranganayakulapeta	1·000	4,000	3.25
		Sreenivasanagar	1·000	1,514	
25	II Kothagudem	Budidagadda	0·270	9,500	
		Cooliline	0·170	1,200	
		Gajularajaram Basthi	0·180	4,313	
		Hanuman Basthi	0·120	1,900	5·00
		Mathura Basthi	0·050	3,500	
		Medari Basthi	0·300	8,000	
26	I Kurnool	Bandlametta	0·010	1,000	
		Bangarpeta	0·010	1,750	
		Bapujinagar	0·010	2,250	
		Budhavarpeta (Ward-46)	0·010	1,500	
		Budhavarpeta (Ward-48)	0·010	375	
		Deonagar	0·010	200	
		Dhamapeta	0·010	2,000	
		Impalanagar	0·030	1,900	
		Indira Gandhi Nagar	0·020	2,500	
		Kaspatinagar Reddy Colony	0·010	750	3·50
		Khadri Street (Ward-56)	0·010	500	
		Khadri Street (Ward-57)	..	180	
		Lal Bahadur Sastry Nagar	0·010	1,250	
		Near Munsiff Court	..	160	
		Near P.W.D. Office	..	225	
		Near Radhakrishna Talkies	..	250	
		N.R.Nagar Huts	0·010	1,250	
		Near Slaughter House	0·010	1,750	
		Peta	0·010	250	
		Sanjay Gandhi Nagar	..	175	
		South of Woodlands	..	400	
		Sri Ramnagar	0·080	3,500	
		Veerababi Street	0·020	1,250	
		Woodlands Back Huts	0·010	1,300	
27	I Machilipatnam	Kumaragudem	0·010	500	
		Medaru Bazar	..	400	
		Patharamannapet	0·010	1,000	
		Rustambada	0·100	1,500	7·17
		Saradanagar	1·500	3,000	
		Ullingipalem	0·020	700	
28	II Madanapalle	Gandhipuram	0·026	816	
		Kammapalle	0·040	352	1·98
		Voddipalle	0·009	408	
29	II Mahbubnagar	Bandlagiri	N.A.	3,171	2·00

DIRECTORY

IV A

IN NOTIFIED SLUMS, 1979

System of Sewerage	No. of Latrine				Method of disposal of night soil	No. of tap points/Public hydrants installed for supply of protected water	Electrification (No. of Connections)			Sl. No.
	Private Latrines			Community			Domestic	Road Lighting (points)	Others	
	Water borne	Service	Others							
7	8	9	10	11	12	13	14	15	16	1
SD	15	13	28	..	WB	2	200	13	..	21
OSD	82	..	24	5	WB	57	N.A.	107	..	22
OSD	..	..	..	4	B	220	92	60	..	23
OSD	110	107	..	..	B	12	N.A.	120	..	24
..	..	..	1	2	WB	..	..	54	..	25
OSD, SD	..	95	23	..	WB	73	1,210	475	..	26
OSD	39	..	..	..	WB	35	490	108	87	27
OSD	3	30	..	2	B	5	118	35	..	28
OSD	14	121	..	..	HL	3	175	40	..	29

TOWN

STATEMENT

CIVIC AND OTHER AMENITIES

Sl. No.	Class and Name of Town	Name of Slum	Area of Slum (in sq. Kms.)	Population of Slum	Paved Roads (in Kms)
1	2	3	4	5	6
30	II Nalgonda	Gollagudda	N.A.	1,000	..
		Gollagudiselu		1,500	
		Hyderkhanguda		1,200	
		Linewadi		1,600	
		Pangal		1,700	
		Srinivasanagar		1,000	
31	II Nandyal	Anjaneyaswamy Temple (Street No. 1)	0·010	450	5·86
		Danielpuram	00·10	410	
		Harijanawada (Street No. 24)	00·10	880	
		Mullanpeta (Street No. 2)	0·010	276	
		Nadigadda (Street No. 7)	0·010	455	
		Rajakunta (Street No.3)	0·020	880	
		Takka (Street No. 29)	0·010	885	
32	II Narasaraopet	Babapet	..	278	9·30
		Burnpet (1 and 3)	0·160	2,561	
		Burnpet (2nd Ward)	0·300	1,420	
		Christianpalem	0·190	1,243	
		Gundraopet	0·050	798	
		Ila Bazar and Ganuguala Bazar	0·080	784	
		Kambampalem	0·030	769	
		Panasathota	0·130	2,192	
		Pedda Tank (Left Side)	0·080	1,542	
		Pedda Tank (Right Side)	0·070	1,636	
		Sambasivapet	..	210	
		Shalemnagar	0·080	1,098	
		Vadderapalem	0·090	1,815	
		Varavakatta Area	0·080	1,670	
		Venkatreddy Nagar	0·030	780	
		Yerukalanagar (Vinukonda Road)	0·030	350	
33	I Nellore	Ambedkar Nagar	0·020	3,280	16·29
		Arundhatipalem	0·002	400	
		Bangalowthota	0·010	250	
		Brahmanandapuram	0·020	1,840	
		Chettygunta Road	0·002	500	
		Chintareddypalem donka	0·010	1,250	
		Dr. Zakir Hussain Nagar (Part-I)	0·060	1,800	
		Dr. Zakir Hussain Nagar (Part-II)			
		Kodandaramapuram	0·002	500	
		Kodadibba (Govt. & Private)	0·010	840	
		Kondayapalem	0·002	350	
		Kotamitta	0·060	3,260	
		Kusma Harijanawada	0·020	1,000	
		Nellagiri Sangham	0·020	1,210	
		Srinivasapuram	0·020	1,480	
		Thukumakunta	0·020	7,360	
		Vengalarao Colony	0·010	960	
		Vengalarao Nagar	0·200	16,000	
		Venkateswarapuram	0·040	2,800	
		Weavers Colony in Chettagunta Road	0·010	1,000	
		Weavers Colony in Vedayapalem	0·010	920	
		Wood House Sangham	0·020	3,000	
		Yamalasetty Bhavi Sangham	0·040	5,820	
34	I Nizamabad	Assanathi S.W.C.	0·020	600	4·81
		Dubba Colony	0·080	3,500	
		Indrapuram	0·020	1,000	
		Mustaidpura Colony	0·004	600	
		Phulong	0·040	3,400	
		Sanjeeviah Colony	0·020	950	
		Yellammagutta Harijana Colony	0·030	1,300	
		Yellammagutta S.W.C.	0·001	980	

DIRECTORY

IV A

IN NOTIFIED SLUMS, 1979

System of Sewerage	No. of Latrines				Method of disposal of night soil	No. of tap points/Public hydrants installed for supply of protected water	Electrification (No. of Connections)			Sl. No.
	Private Latrine			Community			Domestic	Road Lighting (Points)	Others	
	Water borne	Service	Others							
7	8	9	10	11	12	13	14	15	16	1
OSD	..	1	..	6	..	28	79	38	..	30
..	N.A.	N.A.	..	..	..	235	N.A.	620	N.A.	31
OSD	..	150	..	153	WB	90	962	343	..	32
S. OSD	15	..	10	4	WB	195	1,596	1,105	..	33
OSD	..	..	..	16	N.A.	400	90	240	85	34

TOWN

STATEMENT

CIVIC AND OTHER AMENITIES

Sl. No.	Class and Name of Town	Name of Slum	Area of Slum (in sq. Kms.)	Population of Slum	Paved Roads (in Kms)
1	2	3	4	5	6
35	II Ongole	Annavarappad	0·060	1,450	2·30
		Balajinagar	0·080	1,250	
		Budabukkalapalem	0·004	200	
		Erukalapalem	0·010	500	
		Konda Mitta	0·020	1,000	
		Lambadidonka	0·010	400	
		M.N.Donka	0·004	200	
36	II Ponnur	Ambedkarnagar Harijana Colony	0·010	800	1·00
		Back side of Old Panchayat Office	0·030	1,300	
		Opposite to Murthy Mahal	0·020	1,444	
37	I Proddatur	Scavengers Colony	0·020	700	8·85
38	I Rajahmundry	Cemetripeta	N.A.	2,000	1·25
		Coliladibba	N.A.	260	
		Jampeta	N.A.	500	
		Medarapeta	N.A.	2,200	
39	II Srikakulam	Dhammala Street	N.A.	768	4·71
		Golkondarevu Street	0·060	1,597	
		Gonti Street	N.A.	395	
		Hayatinagar	0·120	1,770	
		Pedarelli Street	0·050	1,500	
40	II Srikalahasti	Isukadibba	N.A.	345	3.08
		Kondamitta	N.A.	701	
		M.M.Wada	N.A.	559	
		V.H.Wada	N.A.	1,277	
41	II Tadepalligudem	Bala Venkateswara Swamy Scheme	0·050	950	24·54
		Bhagyalakshmipeta	0·050	712	
		Indiranagar	0·040	1,918	
		Kodakatla Harijanawada	0·080	1,610	
		Narasimharaopeta	0·030	928	
		Navvarupeta	0·020	774	
		Old Town Harijanawada	0·050	1,013	
		Salipet Gollapeta	0·030	1,580	
		Savithrupeta Slum area	0·010	1,390	
		Seetharampeta	0·030	1,730	
		Sitharampeta Harijanawada	0·010	98	
		Vanapallegudem	0·010	1,640	
		Yagarlapalli Harijanawada	0·050	1,074	
42	II Tadpatri	Gandhipark area	N.A.	1,700	4·50
		Harijanawada (Ward-2)	N.A.		
		Kalvagadda area	N.A.		
		Nandalapadu Harijanawada	N.A.		
43	II Tanuku	Arundhateeyulapeta	0·050	2,000	4·32
		Chakalapeta area	0·050	710	
		Ramalayam area	0·050	2,195	
		Telagabalijapeta	0·030	880	
44	I Tenali	Chenchupeta	1·200	21,300	N.A.
		Chinaravur			
		Chintlapalem			
		Islampeta			
		Ithanagar Harijanawada			
		Muttemsettipalem			
		Padisonpeta			
		Pinapadu			

DIRECTORY

IV A

IN NOTIFIED SLUMS, 1979

System of Sewerage	No. of Latrines				Method of disposal of night soil	No. of tap points/Public hydrants installed for supply of protected water	Electrification (No. of Connections)			Sl. No.
	Private Latrines			Community			Domestic	Road Lighting (points)	Others	
	Water borne	Service	Others							
7	8	9	10	11	12	13	14	15	16	1
..	..	..	..	2	..	4	..	32	..	35
OSD	..	..	1,625	..	..	37	2	6	..	36
OSD	..	..	..	1	S	3	..	3	..	37
OSD	10	..	N.A.	..	WB	630	..	289	..	38
SD	32	13	2	..	WB	8	383	80	..	39
..	45	162	6	..	WB	10	37	42	2	40
OSD	541	143	3	12	WB	45	..	203	.	41
OSD	..	2	7	..	WB	6	15	12	..	42
OSD	45	27	..	3	..	19	125	69	1	43
OSD	..	1,595	..	15	WB	5	383	42	..	44

TOWN

STATEMENT

CIVIC AND OTHER AMENITIES

Sl. No.	Class and Name of Town	Name of Slum	Area of Slum (in sq. Kms.)	Population of Slum	Paved Roads (in kms)
1	2	3	4	5	6
45	I Tirupati	Berivanigunta	0·020	704	
		Bammagunta	0·004	350	
		Chintlachenu	0·010	450	
		Dasarimattam	0·010	730	
		Gandhinagar	0·002	375	
		Giripuram	0·020	415	
		Kamalammagunta	0·010	650	
		Komatigunta	..	350	
		Kummarathopu	..	800	
		Mallayyagunta	0·010	1,344	..
		Nehrunagar	0·070	3,500	
		Pedda Harijanawada	0·010	800	
		Ramachandragaru	0·001	1,012	
		Srigarigunta	0·010	1,450	
		Siripuram	0·001	166	
		Tatayyagunta	0·001	616	
		Uppanki Harijanawada	0·010	450	
		Vaddari Gudisalu	0·020	500	
46	I Vijayawada				
47	I Visakhapatnam	Angadidibba	0·020	400	
		Atchayyammapeta	0·010	250	
		Bairagimatam	0·010	1,200	
		Bangarammametta	0·010	2,080	
		Behind Bharat tyre works	0·010	350	
		Bukkaveedhi	0·010	1,260	
		Chalavathota	0·020	1,250	
		Chilakapeta	0·020	2,500	
		Godari Gothulu	0·010	750	
		Jalaripeta	0·030	8,370	
		Kallupakalu	0·010	800	
		Kanakaladibba	0·010	1,760	
		Naraharidoddi	..	1,350	74·69
		Nerellakoneru	0·010	500	
		Oaubdiracetu	0·010	500	
		Peethalavanipalem	..	420	
		Prasadgardens	0·020	1,200	
		Ramjogipeta	0·030	2,000	
		Rangiraju Street	..	760	
		Relliveedhi & Gollaveedhi	0·040	1,500	
		Srirangapuram	0·010	400	
		Upper Relliveedhi	0·010	1,800	
		Velampeta	..	250	
		Venkatapathirajunagar	0·050	1,000	
		Venkateswaranagar	0·010	850	
		Vhavulamudum	0·040	1,100	
		Yedugullu	0·050	500	
48	I Vizianagaram	Arakatagadda Bogguladibba Bhudiveedhi Bhimgaveedhi Ganjipeta Gollaveedhi Hukumpeta Jonnagudi Kotaveedhi Kottapeta Sweepers Colony Kumili Road Kummara Veedhi Kummara Veedhi Lankapatnam Madiga Street Madiga Street	0·240	15,758	6·48

DIRECTORY

IV A

IN NOTIFIED SLUMS, 1979

System of Sewerage	No. of Latrines				Method of disposal of night soil	No. of tap points/Public hydrants installed for supply of protected water	Electrification (No. of Connections)			Sl. No.
	Private Latrines			Community			Domestic	Road Lighting (points)	Others	
	Water borne	Service	Others							
7	8	9	10	11	12	13	14	15	16	1
OSD	N.A.	N.A.	12	N.A.	N.A.	18	..	56	..	45
NOT AVAILABLE										46
OSD	2,800	..	..	..	WB	983	276	39	..	47
OSD	..	5	..	11	WB	20	..	74	16	48

TOWN

STATEMENT

CIVIC AND OTHER AMENITIES

Sl. No.	Class	Name of Town	Name of Slum	Area of Slum (in sq. Kms.)	Population of Slum	Paved Roads (in kms.)
1		2	3	4	5	6
48	I	Vizianagaram—(concld.)	Mohammadan Street			
			Nonajatula			
			Palliveedhi			
			Ranagala Street			
			Santhinagar			
			Sunkara Street			
			Sweepers Colony Cantonment			
			Thotapalem area			
			Yathaveedhi			
			Yerukalapet			
49	I	Warangal	..			
50	II	Yemmiganur	Anjaneyaswamy Temple Area	0·010	1,102	
			Bye Pass Road area	0·010	325	
			Chakalagari area	0·010	924	
			Eastern side of Car Street	0·050	2,070	
			Gangamma Bhavi area	0·020	601	
			Ganjalla road area	0·010	450	
			Lakshmipeta	0·090	4,010	
			Malawada area	0·010	513	
			Matharala Thimmappa Temple area	0·020	754	
			M.S.Nagar	0·150	1,126	
			Mugathipeta and Saganur wood area	0·020	2,250	
			Mugathipeta & Mugathipeta hutting area	0·020	1,605	
			New Harijanawada	0·080	5,111	
			Northern Side of Harijanawada	0·010	826	
			Old Harijanawada	0·010	1,500	
			Venkatapuram	0·030	1,866	
			Weavers Co-op. Housing Colony area	0·010	176	..
			Western side of Saganur road	0·010	1,050	
			Yerukalagari area	0·010	902	

DIRECTORY

IV A

IN NOTIFIED SLUMS, 1979

System of Sewerage	No. of Latrines				Method of disposal of nightsoil	No. of tap Points/Public hydrants installed for supply of protected water	Electrification (No. of Connections)			Sl. No.
	Private latrine			Community			Domestic	Road Lighting (points)	Others	
	Water borne	Service	Others							
7	8	9	10	11	12	13	14	15	16	1
				NIL						49
..	260	204	..	31	WB	98	26	251	..	50

TOWN

STATEMENT

MEDICAL, EDUCATIONAL, RECREATIONAL

Sl. No.	Class and Name of Town	Population	Medical Facilities*		Educational				
			Hospitals/ Dispensaries/ T.B. Clinics etc.	Beds in Medical Institutions noted in Col. 4	Arts/ Science/ Commerce Colleges (of degree level and above)	Medical Colleges	Engineering Colleges	Polytechnics	Recognised Shorthand, typewriting and vocational training Institutions
1	2	3	4	5	6	7	8	9	10
1	IV Addanki	16,618	H (1) NH (6)	5 95	Ongole (36)	Guntur (96)	Vijayawada (131)	Guntur (96)	Type (3)
2	II Adilabad	53,482	H (1) O (1)	150 ..	AS (1)	Hyderabad (301)	Hyderabad (301)	Nizamabad (156)	Type (1) O (1)
3	I Adoni	108,939	H (3) FC (1) TB (1) NH (2) O (2)	140 6 .. 12 10	ASC (1)	Bellary (Karnataka) (75)	Bellary (Karnataka) (75)	Bellary (Karnataka) (75)	Sh. (4) Type
4	III Akiveedu	21,317	H (9) D (1) FC (1)	100	Bheemavaram (20)	Guntur (120)	Kakinada (190)	Tanuku (50)	Sh. (2) Type
5	IV Alampur	10,744	H (1) D (3)	16 ..	Kurnool (26)	Kurnool (26)	Hyderabad (160)	Wanaparthi (65)	Kurnool (26)
6	IV Allagadda	18,757	H (1) D (18)	25 30	Nandyal (42)	Kurnool (120)	Anantapur (150)	Nandyal (42)	Type (1)
7	III Alwal						SEE HYDERABAD URBAN		
8	IV Amadalavalasa	18,005	H (1) D (7)	4 ..	Srikakulam (39)	Visakhapatnam (118)	Visakhapatnam (118)	Srikakulam (39)	Type (1)
9	III Amalapuram	38,999	H (1) D (Hom-1) O (1)	50 .. 6	ASC (1)	Kakinada (108)	Kakinada (108)	Kakinada (108)	Sh. Type (15)
10	II Anakapalle	73,179	H (2) D (3) TB (1)	102 12 ..	ASC (1)	Visakhapatnam (35)	Visakhapatnam (35)	Visakhapatnam (35)	Type (2) Sh. Type (2)
11	I Anantapur	119,531	H (2) TB (1) NH (5) O (2)	380 .. 52 14	AS (2)	Bellary (Karnataka) (105)	1	2	Sh. Type (6) Type (12) O (4)
12	IV Andole (Jogipet)	17,103	H (1) NH (1)	50 10	AS (1)	Hyderabad (86)	Hyderabad (86)	Hyderabad (86)	Type (1)
13	III Armur	23,639	H (1) D (2)	20 ..	ASC (1)	Hyderabad (160)	Hyderabad (160)	Nizamabad (29)	Type (2) Sh. (1)
14	IV Asifabad	10,026	H (1) FC (1)	12 8	Adilabad (128)	Warangal (200)	Warangal (200)	Warangal (200)	Kagaznagar N.M. (28)
15	III Atmakur	22,132	H (1) D (11)	5 ..	Nandyal (48)	Kurnool (69)	Anantapur (220)	Nandyal (48)	Type (2)
16	IV Avanigadda	19,375	H (1) NH (7)	30 70	AC (1)	Gudivada (60)	Patamata (95)	Vijayawada (89)	Type (4) Sh. (2)
17	IV Badepalle	18,624	H (1) FC (1)	16 ..	AS (1)	Hyderabad (86)	Hyderabad (86)	Mahbubnagar (20)	Mahbubnagar (20)
18	IV Badvel	11,460	H (1)	30	ASC (1)	Tirupati (165)	Tirupati (165)	1	Madakalavari Palle (0·5)

DIRECTORY
V

AND CULTURAL FACILITIES, IN TOWNS, 1979

Facilities					Number of Working Women's Hostels with number of seats	Recreational And Cultural Facilities				Sl. No.
Higher Secondary/ Intermediate/ PUC (Pre-university College) (Junior College level)	Secondary/ Matriculation	Junior Secondary and Middle Schools	Primary Schools	Adult Literacy classes/Centres, Others (Specify)		Stadia	Cinema	Auditoria/ Drama/ Community Halls	Public Libraries including Reading Rooms	
11	12	13	14	15	16	17	18	19	20	1
1	1	1	10	Chirala (50)	..	..	3	..	PL : 1 RR : 1	1
1	4	11	10	(35)	..	..	3	..	PL : 1 PR : 1	2
1	6	12	33	Kurnool (99)	..	..	6	1	PL : 1 RR : 4	3
Bheemavaram (20)	3	4	8	Bheemavaram (20)	..	..	2	1	PL : 1	4
1	3	4	4	Kurnool (26)	..	..	2	..	PL : 1 RR : 1	5
1	2	2	8	Jammalamadugu (55)	..	..	4	..	PL : 1 PR : 2	6
AGGLOMERATION										7
1	2	3	8	5	..	..	2	..	PL : 2 RR : 2	8
1	4	7	22	3	..	..	6	..	PL : 2 RR : 2	9
1	5	9	18	3	..	..	6	4	PL : 7 RR : 6	10
1	10	17	44	6	..	1	9	2	PL : 2 RR : 3	11
Sangareddy (31)	3	3	5	Narayankhed (55)	..	..	1	..	PL : 1	12
1	2	4	7	1	..	..	3	1	PL : 1 RR : 1	13
Kagaznagar NM (28)	1	2	4	Adilabad (128)	..	..	..	..	PL : 1	14
1	4	4	9	Srisailam Project Township Right Flank Colony (50)	..	..	3	..	PL : 1	15
1	1	6	11	Machilipatnam (35)	..	..	2	..	PL : 1	16
1	2	6	7	Hyderabad (86)	..	..	3	..	PL : 1	17
1	2	2	9	Jammala-madugu (75)	..	..	..	1	PL : 1	18

TOWN

STATEMENT

MEDICAL, EDUCATIONAL, RECREATIONAL

Sl. No.	Class and Name of Town	Popula-tion	Medical Facilities*		Educational				
			Hospitals/ Dispensaries/ T.B. Clinics etc.	Beds in Medical Insti-tutions noted in Col. 4	Arts/ Science/ Commerce Colleges (of degree level and above)	Medical Colleges	Engineer-ing colleges	Polytech-nics	Recognised Shorthand, typewriting and voca-tional training Institutions
1	2	3	4	5	6	7	8	9	10
19	IV Balanagar						SEE HYDERABAD URBAN		
20	V Bandarulanka	9,810	D (1)	..	Amalapuram (5)	Kakinada (100)	Kakinada (100)	Kakinada (100)	Amalapu-ram (5)
21	IV Banganapalle	14,436	H (1) D (U-1) FC (1)	32	Nandyal (46)	Kurnool (87)	Anantapur (120)	Nandyal (46)	Type (2)
22	IV Banswada	14,226	H (1)	50	Bodhan (50)	Hyderabad (175)	Hyderabad (175)	Nizamabad (57)	Bodhan (50)
23	II Bapatla	55,347	H (1) D (10) O (3)	155	ASC (1)	Guntur (48)	Vijayawada (80)	Guntur (48)	Type (5) Sh. (2) O (1)
24	III Bellampalle	44,721	H (1)	150	Mancheriyal (20)	Warangal (195)	Warangal (195)	Warangal (195)	Type (2)
25	III Bhadrachalam	21,354	H (2) D (10) O (2)	52	Khammam (114)	Warangal (210)	Warangal (210)	Warangal (210)	Type (2) Sh (1)
26	III Bhainsa	23,096	H (1)	30	Nirmal (48)	Hyderabad (428)	Hyderabad (428)	Nizamabad (105)	Nirmal (48)
27	IV Bhattiprolu	13,818	D (2)	..	Repalle (13)	Guntur (57)	Vijayawada (89)	Guntur (57)	Type (2)
28	I Bheemavaram	101,894	H (1) D (33) O (1)	16 247 3	ASC (1) AS (1)	Kakinada (110)	Kakinada (110)	Tanuku (45)	Type (8) Sh (4) O (1)
29	III Bheemunipatnam	34,619	H (1) D (1) O (1)	16 2 20	Vizianaga-ram (25)	Visakha-patnam (32)	Visakha-patnam (32)	Visakha-patnam (32)	Type (2)
30	III Bhongir	30,567	H (1) FC (1) NH (4) †O (1)	60 . 40	AC (1)	Hyderabad (55)	Hyderabad (55)	Hyderabad (55)	Sh. Type (3) *O (1)
31	III Bobbili	36,239	H (2) D (1) O (1)	27	ACS (1)	Visakha-patnam (125)	Visakha-patnam (125)	Srikakulam (110)	Type (5) Sh. (3) O (1)
32	II Bodhan	50,807	H (2) D (32) NH (3)	150 .. 44	ASC (1)	Hyderabad (190)	Hyderabad (190)	Nizamabad (22)	Sh. Type (3)
33	VI Bowenpalle						SEE HYDERABAD URBAN		
34	V Budvel	8,038	H (1) D (4) FC (1)	10	Hyderabad (15)	Hyderabad (15)	Hyderabad (15)	Hyderabad (15)	Sh. Type (1)
35	IV Bugganipalle	10,742	TB (1)	..	Kurnool (52)	Kurnool (52)	Anantapur (150)	Nandyal (50)	Kurnool (52)
36	IV Challapalle	11,717	H (1) D (1) FC (1)	24	Avanigadda (18)	Gudivada (48)	Patamata (77)	Vijayawada (71)	Type (2)
37	V Chandoor	6,358	D (U-1)	..	Nalgonda (25)	Hyderabad (120)	Hyderabad (120)	Hyderabad (120)	Nalgonda (25)

† M C W & Leprosy control unit.

* Industrial Training Institute.

DIRECTORY

V

AND CULTURAL FACILITIES, IN TOWNS 1979

Facilities					Number of Working Women's Hostels with number of seats	Recreational And Cultural Facilities				Sl. No.
Higher Secondary/ Intermediate/ PUC (Pre-university College)/ Junior College level	Secondary/ Matriculation	Junior Secondary and Middle Schools	Primary Schools	Adult Literacy classes/Centres, Others (Specify)		Stadia	Cinema	Auditoria/ Drama/ Community Halls	Public Libraries including Reading Rooms	
11	12	13	14	15	16	17	18	19	20	1
AGGLOMERATION										19
Amalapuram (5)	1	1	4	Amalapuram (5)	..	..	..	..	RR: 1	20
1	2	2	7	Jammalamadugu (60)	..	..	1	..	PL: 1	21
1	3	3	7	5	..	..	2	1	PL: 1	22
1	8	13	34	11	..	..	4	1	PL: 1 RR: 3	23
1	4	4	14	Adilabad (182)	..	..	2	1	PL: 1 RR 1	24
1	1	5	8	Madhira (120)	..	..	3	1	PL: 1 RR: 1	25
1	2	5	7	Armur (80)	..	..	2	..	PL: 1	26
1	2	2	11	Repalle (13)	..	..	2	..	PL: 1	27
2	10	10	30	5	..	..	10	3	PL: 1 RR: 10	28
1	3	5	16	10	..	..	3	1	PL: 1 RR: 2	29
1	3	10	16	8	..	..	3	..	PL: 1 RR: 2	30
1	3	7	15	Parvathipuram (26)	..	..	3	..	PL: 1 RR: 4	31
1	5	3	16	Banswada (35)	..	..	4	..	PL: 1	32
AGGLOMERATION										33
1	1	1	3	3	..	..	..	..	PL : 1	34
1	1	1	1	Kurnool (52)	..	..	1	..	..	35
1	1	1	9	Machilipatnam (26)	..	..	1	..	PL: 1 RR: 1	36
Nalgonda (25)	1	1	2	Devarakonda (55)	..	..	1	..	..	37

TOWN

STATEMENT

MEDICAL, EDUCATIONAL, RECREATIONAL

Sl. No.	Class and Name of Town	Population	Medical Facilities*		Educational				
			Hospitals/ Dispensaries/ T.B. Clinics etc.	Beds in Medical Institutions noted in Col. 4	Arts/ Science/ Commerce Colleges (of degree level and above)	Medical Colleges	Engineering colleges	Polytechnics	Recognised Shorthand, typewriting and vocational training institutions
1	2	3	4	5	6	7	8	9	10
38	IV Cheepurupalle	13,859	H (2) D (4)	24 ..	Vizianagaram (30)	Visakhapatnam (90)	Visakhapatnam (90)	Srikakulam (30)	Sh. Type (2)
39	II Chilakaluripet	61,645	H (1) TB (1) NH (19) O (1)	50 .. 215 3	AC (1)	Guntur (38)	Vijayawada (70)	Guntur (38)	Type (4)
40	II Chirala	72,040	H (1) D (24)	30 494	ASC (1) AS (1)	Guntur (66)	Vijayawada (101)	Guntur (66)	Type (11) Sh. (2)
41	III Chirala NM	23,325	H (3) NH (3)	55 30	Chirala (2)	Guntur (68)	Vijayawada (103)	Guntur (68)	Chirala (2)
42	II Chittoor	85,230	H (1) D (15) FC (1) TB (1) O (9)	250 150 20 20 40	AS (1)	Tirupati (68)	Tirupati (68)	Tirupati (68)	Type (5) Sh. (4)
43	III Chodavaram	21,122	H (1) D (6)	24 47	Anakapalle (22)	Visakhapatnam (51)	Visakhapatnam (51)	Visakhapatnam (51)	Type (2) Sh. Type (1)
44	I Cuddapah	103,125	H (2) D (A-1, U-1) O (1)	352 ..	ASC (2)	Tirupati (150)	Tirupati (150)	Badvel (50)	Type (21) Sh. (9)
45	IV Cumbum	10,571	R (3) D (1) O (1)	20 10 ..	Markapur (32)	Kurnool (175)	Anantapur (245)	Nandyal (95)	Type (1)
46	IV Devarakonda	16,838	H (1)	30	Nalgonda (60)	Hyderabad (110)	Hyderabad (110)	Hyderabad (110)	Nalgonda (60)
47	II Dharmavaram	50,969	H (1) D (9)	19 ..	Anantapur (40)	Kurnool (215)	Anantapur (40)	Anantapur (40)	Type (1)
48	III Dhone	22,509	H (2) D (1) O (1)	10 .. 4	A (2)	Kurnool (51)	Anantapur (110)	Nandyal (110)	Sh. Type (2) O (1)
49	V Dommara Nandyal	7,149	D (1)	..	Proddatur (23)	Kurnool (140)	Anantapur (115)	Proddatur (23)	Jammalamadugu (5)
50	VI Donkarayi	3,891	H (1) D (1)	12 ..	Peddapuram (200)	Kakinada (220)	Kakinada (220)	Kakinada (220)	Peddapuram (200)
51	IV Dornakal	14,558	H (2)	24	Khammam (40)	Warangal (90)	Warangal (90)	Warangal (90)	Khammam (40)
52	III Dowleshwaram	25,983	H (1) D (2) FC (1) NH (2)	9 36	Rajahmundry (7)	Kakinada (64)	Kakinada (64)	Kakinada (64)	Type (2) Sh (1)
53	I Eluru	168,154	H (1) D (6) NH (30)	320 .. 100	ASC (2)	Guntur (90)	Vijayawada (56)	Vijayawada (56)	Type (26) Sh (3) O (1)

DIRECTORY

V

AND CULTURAL FACILITIES, IN TOWNS 1979

Facilities					Number of Working Women's Hostels with number of seats	Recreational And Cultural Facilities				Sl. No.
Higher Secondary/ Intermediate/ PUC (Pre-university College)/ Junior College level	Secondary/ Matriculation	Junior Secondary and Middle Schools	Primary Schools	Adult Literacy classes/Centres, Others (Specify)		Stadia	Cinema	Auditoria/ Drama/ Community Halls	Public Libraries including Reading Rooms	
11	12	13	14	15	16	17	18	19	20	1
Vizianagaram (30)	2	2	8	Vizianagaram (30)	..	..	2	..	PL: 1	38
1	3	3	19	Narasaraopet (20)	..	..	8	1	PL: 2 RR: 5	39
1	3	6	25	7	..	..	6	4	PL: 1 RR: 13	40
Chirala (2)	2	2	10	Chirala (2)	..	..	2	..	PL: 1	41
3	9	10	39	Tirupati NM (71)	..	..	8	5	PL: 3 RR: 11	42
1	2	3	8	Anakapalle (22)	..	..	4	..	PL: 1	43
2	6	7	35	Rayachoti (53)	..	1	9	1	PL: 2	44
1	1	3	8	Giddalur (35)	..	..	2	..	PL: 1	45
1	3	4	13	7	..	..	3	1	PL: 1	46
1	2	3	17	Anantapur (40)	..	..	5	2	PL: 1 RR: 2	47
1	2	2	8	Kurnool (51)	..	..	3	..	PL: 1	48
Jammalama-dugu (5)	1	4	4	7	..	..	..	1	RR: 2	49
Peddapuram (200)	1	1	1	Rajahmundry (180)	..	..	..	1	RR: 1	50
1	2	4	4	Madhira (80)	..	..	1	1	PL: 1	51
1	4	8	11	Rajahmundry (7)	..	..	2	..	RR: 1	52
2	10	25	80	3	..	..	10	1	PL: 2 PR: 9	53

TOWN

STATEMENT

MEDICAL, EDUCATIONAL, RECREATIONAL

Sl. No.	Class and Name of Town	Population	Medical Facilities*		Educational				
			Hospitals/ Dispensaries/ T.B. Clinics etc.	Beds in Medical Institutions noted in Col. 4	Arts/ Science/ Commerce Colleges (of degree level and above)	Medical Colleges	Engineering colleges	Polytechnics	Recognised Shorthand, typewriting and vocational training Institutions
1	2	3	4	5	6	7	8	9	10
54	IV Farooqnagar	16,325	H (1) D (5)	12 ..	Hyderabad (51)	Hyderabad (51)	Hyderabad (51)	Hyderabad (51)	O (1)
55	III Fatehnagar								SEE HYDERABAD URBAN
56	V Gaddi Annaram	9,693	D (1)	..	Hyderabad (5)	Hyderabad (5)	Hyderabad (5)	Hyderabad (5)	Type (3)
57	III Gadwal	30,959	H (1) D (A-6) Hom-1, 6)	30	AS (1)	Kurnool (48)	Hyderabad (185)	Wanaparthi (45)	Type (2)
58	V Gajularega	7,958	Vizianagaram (9)	..	Vizianagaram (9)	Visakhapatnam (65)	Visakhapatnam (65)	Visakhapatnam (65)	Vizianagaram (9)
59	IV Gannavaram	12,478	H (1) D (2) TB (1)	10	ASC (1)	Gudivada (40)	Patamata (18)	Vijayawada (12)	Type (4) Sh. (2)
60	V Ghatkeswar	9,773	H (1) D (A-1)	30 ..	Secunderabad (18)	Hyderabad (23)	Hyderabad (23)	Hyderabad (23)	Secunderabad (18)
61	IV Giddalur	19,188	H (1) D (5)	30 ..	ASC (1)	Kurnool (140)	Anantapur (205)	Nandyal (55)	Type (1) Sh. Type (1)
62	III Gooty	29,302	H (1)	36	Anantapur (50)	Kurnool (95)	Anantapur (50)	Anantapur (50)	Sh. Type (1)
63	IV Gopalapatnam								SEE VISHAKHAPATNAM URBAN
64	II Gudivada	80,198	H (Hom-1, 2) D (15) FC (1) NH (25) O (3)	215 10 20 252 21	ASC (2)	1 (Hom.)	Patamata (55)	Vijayawada (50)	Type (12) Sh. (5)
65	III Gudur	44,630	H (A-1,3) D (1) O (1)	30	AS (1)	Tirupati (90)	Tirupati (90)	1	Type (3) Sh. (1)
66	III Gunadala								SEE VIJAYAWADA URBAN
67	II Guntakal	84,599	H (2) D (U-1, A-2) O (1)	131 .. 6	ASC (1)	Bellary (Karnataka) (60)	Bellary (Karnataka) (60)	Bellary (Karnataka) (60)	Type (4) Sh. Type (1)
68	I Guntur	367,699	H (4) D (40) FC (1) TB (1) NH (64) O (1)	1,253 9 .. .. 431 ..	AS (5) L (1)	1	Vijayawada (32)	2	Type (46) Sh. Type (22) O (5)
69	II Hindupur	55,901	H (1) O (1)	54 4	ASC (1)	Bangalore (Karnataka) (100)	Bangalore (Karnataka) (100)	Bangalore (Karnataka) (100)	Type (5) Sh. (2)
70	III Huzurabad	21,142	H (1)	16	Warangal (32)	Warangal (32)	Warangal (32)	Warangal (32)	Type (1)

DIRECTORY

V

AND CULTURAL FACILITIES, IN TOWNS 1979

Facilities					Number of Working Women's Hostels with number of seats	Recreational And Cultural Facilities				
Higher Secondary/ Intermediate/ PUC (Pre-university College)/ Junior College level	Secondary/ Matriculation	Junior Secondary and Middle Schools	Primary Schools	Adult Literacy classes/Centres Others (Specify)		Stadia	Cinema	Auditoria/ Drama/ Commu-nity Halls	Public Libraries including Reading Rooms	Sl. No.
11	12	13	14	15	16	17	18	19	20	1
1	2	1	5	Hyderabad (51)	..	..	3	..	PL: 1 RR: 1	54
AGGLOMERATION										55
Hyderabad (5)	2	9	18	Hyderabad (5)	..	..	2	..	..	56
1	6	7	17	Kurnool (48)	..	..	3	1	PL: 1	57
Vizianagaram (9)	Vizianagaram (9)	Vizianagaram (9)	3	Vizianagaram (9)	..	..	..	..	PL: 1	58
1	1	3	8	Vijayawada (12)	..	..	3	1	PL: 1 RR: 1	59
1	2	2	4	4	..	..	1	2	PL: 2	60
1	2	6	4	1	..	..	3	..	PL: 1	61
1	3	3	10	Anantapur (50)	..	..	2	1	PL: 1	62
AGGLOMERATION										63
1	7	17	20	Machilipatnam (35)	..	..	7	2	PL: 2 RR: 1	64
1	5	6	19	Sullurpet (60)	..	..	5	1	PL: 1 RR: 4	65
AGGLOMERATION										66
1	4	4	29	Anantapur (82)	..	1	5	1	PL: 1 RR: 1	67
3	22	28	119	10	..	1	18	2	PL: 2 RR: 6	68
1	3	7	24	Anantapur (102)	..	..	4	1	PL: 1 RR: 4	69
1	1	2	3	Armur (150)	..	..	1	..	PL: 1	70

TOWN

STATEMENT

MEDICAL, EDUCATIONAL, RECREATIONAL

Sl. No.	Class and Name of Town	Population	Medical Facilities*		Educational				
			Hospitals/ Dispensaries/ T.B. Clinics etc.	Beds in Medical Institutions noted in Col. 4	Arts/ Science/ Commerce Colleges (of degree level and above)	Medical Colleges	Engineering colleges	Polytechnics	Recognised Shorthand, typewriting and vocational training Institutions
1	2	3	4	5	6	7	8	9	10
71	I Hyderabad								SEE HYDERABAD URBAN
	Hyderabad Urban Agglomeration	2,545,836	H (A-1, U-1, Hom.-1, 28) D (A-3, U-2 Hom, -1, 43) HC (2) FC (28) TB (1) NH (79) O (27)	5,863 7 3 .. .. 1,070 ..	A (2) S (3) C (7) AC (8) AS (1) ASC (21) L (2)	5	5	3	Type (4) Sh. Type (271) O (19)
	(i) Hyderabad Municipal Corporation (Portion) (Hyderabad District)	2,093,488						NOT AVAILABLE	
	(ii) Hyderabad* Municipal Corporation (Portion) (Rangareddi District)	93,774						NOT AVAILABLE	
(a)	Alwal* (P)	21,233	H (1) D (2)	10 ..	Secunderabad (8)	Hyderabad (16)	Hyderabad (16)	Hyderabad (16)	Sh. Type (4)
(b)	Balanagar* (P)	15,737	D (A-1) HC (1)	.. ..	Secunderabad (9)	Hyderabad (15)	Hyderabad (15)	Hyderabad (15)	Type (1) Sh. Type (1)
(c)	Bowenpalle (P)	2,683	D (Hom-1, 3)	..	Secunderabad (5)	Hyderabad (12)	Hyderabad (12)	Hyderabad (12)	Type (1)
(d)	Fatehnagar (P)	21,173	H (1)	..	Secunderabad (7)	Hyderabad (13)	Hyderabad (13)	Hyderabad (13)	Balanagar (2)
(e)	Hyderabad Municipal Corporation. (Hyderabad & Rangareddi Districts)	2,187,262	H (A-1, U-1, Hom.1. 22) NH (77) D (A-2, U-1, 27) FC (28) O (27)	5,783 1,057	A (1) S (2) C (6) AC (8) ASC (21) L (1)	5	4	3	Sh. Type (244) O (17)
(f)	Kapra (P)	15,367	H (1)	10	Secunderabad (10)	Hyderabad (18)	Hyderabad (18)	Hyderabad (18)	Type (1)
(g)	Kukatpalle* (P)	10,753	H (1) TB (1) NH (1)	 10	Secunderabad (6)	Hyderabad (14)	Hyderabad (14)	Hyderabad (14)	Type (1)
(h)	Lalaguda	8,293						NOT AVAILABLE	
(i)	Macha Bolaram* (P)	11,076	Alwal (2)	..	Secunderabad (8)	Hyderabad (16)	Hyderabad (16)	Hyderabad (16)	Alwal (2)
(j)	Malkajgiri (P)	65,776	D (3) HC (1) NH (1)	7 3 3	Secunderabad (5)	Hyderabad (13)	Hyderabad (13)	Hyderabad (13)	Sh. Type (10)
(k)	Moosapet (P)	6,313	Hyderabad (16)	..	Hyderabad (16)	Hyderabad (16)	Hyderabad (16)	Hyderabad (16)	Kukatpalle (3)
(l)	Osmania University	13,234	H (1) D (U-1, 1)	6 ..	A (1) C (1) S (1) L (1)	Hyderabad (15)	1	Hyderabad (15)	O (2)

DIRECTORY

V

AND CULTURAL FACILITIES, IN TOWNS 1979

Facilities					Number of Working Women's Hostels with number of seats	Recreational And Cultural Facilities				Sl. No.
Higher Secondary/ Intermediate/ PUC (Pre-university College)/ Junior College level	Secondary/ Matriculation	Junior Secondary and Middle Schools	Primary Schools	Adult Literacy classes/Centres Others (Specify)		Stadia	Cinema	Auditoria/ Drama/ Community Halls	Public Libraries including Reading Rooms	
11	12	13	14	15	16	17	18	19	20	1
AGGLOMERATION										
47	277	504	832	279	3(233)	2	104	122	PL: 48 RR: 107	71
				NOT AVAILABLE						(i)
				NOT AVAILABLE						(ii)
Secunderabad (8)	3	3	6	Secunderabad (8)	..	..	1	1	PL: 1	(a)
Secunderabad (9)	1	2	2	Secunderabad (9)	..	..	2	..	PL: 1	(b)
Secunderabad (5)	1	3	5	Secunderabad (5)	..	..	..	..	PL: 1	(c)
Secunderabad (7)	1	3	5	Secunderabad (7)	..	..	..	2	PL: 1	(d)
45	251	457	736	277	2 (83)	2	92	97	PL: 38 RR: 101	(e)
Secunderabad (10)	Secunderabad (10)	2	4	Secunderabad (10)	1 (150)	..	1	1	PL: 1	(f)
Secunderabad (6)	1	1	2	Secunderabad (6)	..	..	..	..	PL: 1	(g)
				NOT AVAILABLE						(h)
Secunderabad (8)	1	1	2	Secunderabad (8)	..	..	1	..	PL: 1	(i)
Secunderabad (5)	5	12	21	1	..	..	1	20	PL: 1 RR: 1	(j)
Hyderabad (16)	Kukatpalle (3)	1	1	Hyderabad (16)	..	..	.	..	..	(k)
Hyderabad (15)	2	3	3	1	..	..	..	1	PL: 1	(l)

TOWN

STATEMENT

MEDICAL, EDUCATIONAL, RECREATIONAL

Sl. No.	Class and Name of Town	Population	Medical Facilities*		Educational				
			Hospitals/ Dispensaries/ T.B. Clinics etc.	Beds in Medical Institutions noted in Col. 4	Arts/ Science/ Commerce Colleges (of degree level and above)	Medical Colleges	Engineering colleges	Polytechnics	Recognised shorthand, typewriting and vocational training institutions
1	2	3	4	5	6	7	8	9	10
(m)	Qutbullapur (P)	24,002	Hyderabad (24)	..	Hyderabad (24)	Hyderabad (24)	Hyderabad (24)	Hyderabad (24)	Sh. Type (2)
(n)	Secunderabad Cantonment.	135,994	H (1) D (3)	54 ..	AS (1)	Hyderabad (14)	Hyderabad (14)	Hyderabad (14)	Sh. Type (10)
72	IV Ichchapuram	19,152	H (1) D (4)	30	Tekkali (79)	Visakhapatnam (220)	Visakhapatnam (220)	Srikakulam (134)	Type (1) Sh. Type (2)
73	III Jaggayyapet	26,680	H (3) D (2) NH (4)	120 23 62	AC (1)	Guntur (115)	Patamata (79)	Vijayawada (73)	Type (3) Sh. Type (1)
74	II Jagtial	53,213	H (2) D (3)	90 30	ASC (1)	Warangal (100)	Warangal (100)	Warangal (100)	Type (2)
75	III Jammalamadugu	26,580	H (2) D (2)	286 6	Proddatur (20)	Kurnool (157)	Anantapur (110)	Proddatur (20)	Type (3)
76	III Jangaon	25,112	H (A-1, 1) D (15) O (1)	75	AS (1)	Warangal (54)	Warangal (54)	Warangal (54)	Type (1) Sh. (1)
77	II Jangaon (Godavari-Khani)	70,727	H (2) D (3) TB (1)	120	N.A.	Warangal (142)	Warangal (142)	Sirsilla (102)	Type (2)
78	IV Jangareddigudem	17,232	H (1) D (5)	8 58	A (1)	Guntur (140)	Vijayawada (110)	Tanuku (85)	Eluru (52)
79	II Kadiri	52,774	H (1) D (15)	52 ..	AS (1)	Kurnool (252)	Anantapur (87)	Anantapur (87)	Type (2) Sh. Type (1)
80	IV Kagaznagar	18,120	H (2) O (1)	70 9	Mancheriyal (70)	Warangal (175)	Warangal (175)	Warangal (175)	Kagaznagar (N.M.) (2)
81	III Kagaznagar NM	33,536	H (1) D (3)	30 ..	Mancheriyal (68)	Warangal (177)	Warangal (177)	Warangal (177)	Type (2) Sh. (1)
82	IV Kaikalur	13,223	H (1) D (1) NH (3)	8 .. 34	Eluru (25)	Gudivada (33)	Patamata (88)	Vijayawada (95)	Type (4) Sh. (2) O (1)
83	I Kakinada	226,409	H (1) D (Hom-1, 7) TB (1) NH (25) O (6)	850 6 40 277 6	ASC (2) AS (3)	1	1	2	Sh. Type (37) O (1)
84	IV Kalyandurg	17,049	H (1)	16	Anantapur (58)	Bellary (Karnataka) (80)	Anantapur 58	Anantapur (58)	Sh. Type (1)
85	V Kamalapuram	9,873	H (1) D (A-1, 4)	16 ..	Cuddapah (24)	Tirupati (155)	Anantapur (145)	Proddatur (30)	Type (1)
86	III Kamareddy	33,048	H (1) D (27) NH (2)	30	ASC (1)	Hyderabad (103)	Hyderabad (103)	Nizamabad (55)	Type (2) Sh. (1) O (1)
87	V Kanapaka	6,406	Vizianagaram (5)	..	Vizianagaram (5)	Visakhapatnam (61)	Visakhapatnam (61)	Visakhapatnam (61)	Vizianagaram (5)

DIRECTORY
V
AND CULTURAL FACILITIES, 1979

Facilities						Recreational And Cultural Facilities				
Higher Secondary/ Intermediate/ PUC (Pre-university College)/ Junior College level	Secondary/ Matriculation	Junior Secondary and Middle Schools	Primary Schools	Adult Literacy classes/Centres Others (Specify)	Number of Working Women's Hostels with number of seats	Stadia	Cinema	Auditoria/ Drama/ Community Halls	Public Libraries including Reading Rooms	Sl. No.
11	12	13	14	15	16	17	18	19	20	1
Hyderabad (24)	Hyderabad (24)	4	15	Hyderabad (24)	..	..	..	..	PL : 1	(m)
2	10	12	26	Secunderabad (3)	..	..	6	..	RR : 4	(n)
1	1	3	6	Tekkali (79)	..	..	2	..	PL : 1 RR : 1	72
2	2	5	17	Nandigama (27)	..	..	3	..	PL : 1 RR : 2	73
1	5	8	8	Armur (75)	..	..	5	1	PL : 1	74
1	2	2	15	7	..	..	4	1	PL : 1	75
1	5	5	9	Bhongir (45)	..	..	2	..	PL : 1 RR : 1	76
1	5	3	7	Armur (160)	..	1	3	3	PL : 1	77
1	1	1	11	Eluru (52)	..	..	3	..	RR : 2	78
1	2	2	18	Rayachoti (70)	..	..	4	1	PL : 1 RR : 1	79
Kagaznagar (N.M.) (2)	2	2	11	Adilabad (150)	..	..	2	2	..	80
1	4	5	22	Adilabad (152)	..	..	3	..	PL : 1 RR : 1	81
1	1	4	6	Eluru (25)	..	..	1	..	PL : 1 RR : 2	82
3	14	22	70	3	..	1	15	2	PL : 4 RR : 8	83
1	2	2	5	29	..	..	2	..	PL : 1	84
1	2	2	9	Jammalamadugu (35)	..	..	1	..	PL : 1	85
1	5	10	7	Banswada (60)	..	..	3	1	PL : 1	86
Vizianagaram (5)	Vizianagaram (5)	Vizianagaram (5)	1	Vizianagaram (5)	..	..	..	..	PL : 1	87

TOWN
STATEMENT
MEDICAL, EDUCATIONAL, RECREATIONAL

Sl. No.	Class and Name of Town	Population	Medical Facilities*		Educational				
			Hospitals/ Dispensaries/ T.B. Clinics etc.	Beds in Medical Institutions noted in Col. 4	Arts/ Science/ Commerce Colleges (of degree level and above)	Medical Colleges	Engineering Colleges	Polytechnics	Recognised shorthand, typewriting and vocational training Institutions
1	2	3	4	5	6	7	8	9	10
88	III Kandukur	32,370	H (1) D (5) NH (9)	12	AS (1)	Guntur (155)	Vakadu (182)	Nellore (108)	Type (4) Sh. (1)
89	IV Kanigiri	16,717	H (1) NH (6)	30 65	Kandukur (56)	Guntur (175)	Vijayawada (210)	Nandyal (150)	Type (2)
90	IV Kankipadu	10,007	HC (1) FC (1) NH (5) O (1)	.. .. 20 ..	Vijayawada (19)	Gudivada (32)	Patamata (25)	Vijayawada (19)	Type (2) Sh. (2)
91	IV Kapra							SEE HYDERABAD URBAN	
92	II Karimnagar	86,125	H (2) FC (1) NH (2)	391 10 94	ASC (2)	Warangal (70)	Warangal (70)	Sirsilla (39)	Type (7) Sh. Type (4)
93	III Kavali	48,119	H (1) D (13) FC (1) NH (5)	50 27	ASC (1)	Tirupati (170)	Tirupati (170)	Nellore (53)	Type (4) Sh. Type (1) O (1)
94	II Khammam	98,757	H (1) FC (1) TB (1) NH (16) O (1)	130 20 20 345 ..	ASC (2) AS (1)	Warangal (120)	Warangal (120)	Warangal (120)	Type (8) Sh. (3) O (1)
95	III Kodad	20,532	HC (1) FC (1)	80 ..	AS (1)	Hyderabad (175)	Vijayawada (90)	Vijayawada (90)	Sh. Type (2)) Type (1
96	IV Kollapur	13,484	H (1)	18	Gadwal (80)	Kurnool (56)	Hyderabad (170)	Wanaparthi (25)	Wanaparthi (25)
97	IV Kondapalem alias Sriramnagar	14,705	H (1)	2	AS (1)	Visakhapatnam (74)	Visakhapatnam (74)	Srikakulam (46)	Type (2)
98	IV Kondapalle	12,991	H (A-1) D (1) NH (9)	 25	Vijayawada (18)	Guntur (58)	Patamata (12)	Vijayawada (18)	Type (1)
99	III Koratla	30,196	H (U-1, 1) D (5)	10 ..	Jagtial (23)	Warangal (150)	Warangal (150)	Nizamabad (78)	Jagtial (23)
100	IV Kosigi	11,359	H (1) D (6)	30 ..	Mahbubnagar (40)	Hyderabad (120)	Hyderabad (120)	Mahbubnagar (40)	Mahbubnagar (40)
101	II Kothagudem	94,894	H (5) D (18)	382 ..	AS (2)	Warangal (180)	Warangal (180)	Warangal (180)	Type (4) Sh. (1) O (1)
102	V Kothapalle Haveli	8,733	HC (1)	6	Karimnagar (8)	Warangal (78)	Warangal (78)	Sirsilla (47)	Karimnagar (8)
103	V Kothavalasa	7,663	D (1) NH (4)	1 ..	Visakhapatnam (32)	Visakhapatnam (32)	Visakhapatnam (32)	Visakhapatnam (32)	Visakhapatnam (32)
104	III Kovur	20,413	D (4)	..	Nellore (7)	Tirupati (140)	Tirupati (140)	Nellore (7)	Type (2) Sh. (1)
105	IV Kovurpalle	10,660	HC (1)	12	Kavali (20)	Tirupati (170)	Tirupati (170)	Nellore (40)	Type (2)

DIRECTORY
V
AND CULTURAL FACILITIES IN TOWNS, 1979

Facilities						Recreational And Cultural Facilities				
Higher Secondary/ Intermediate/ PUC (Pre-university College)/ Junior College level	Secondary/ Matriculation	Junior Secondary and Middle Schools	Primary Schools	Adult Literacy classes/Centres Others (Specify)	Number of Working Women's Hostels with number of seats	Stadia	Cinema	Auditoria/ Drama/ Community Halls	Public Libraries including Reading Rooms	Sl. No.
11	12	13	14	15	16	17	18	19	20	1
1	3	3	12	1	..	..	3	..	PL: 1 RR: 1	88
1	2	4	9	Kandukur (56)	..	..	2	..	PL: 1 RR: 1	89
Vijayawada (19)	Vijayawada (19)	1	1	Vuyyur (10)	..	..	2	..	PL: 1	90
AGGLOMERATION										91
3	5	9	12	Armur (120)	..	..	6	1	PL: 1	92
2	5	5	17	Kandukur (50)	..	..	4	1	PL: 1 RR: 5	93
3	12	18	20	Madhira (50)	..	..	9	1	PL: 1 RR: 2	94
1	2	2	3	Suryapet (40)	..	..	1	..	PL: 1	95
1	2	3	5	Kurnool (56)	..	..	3	..	PL: 1	96
1	1	1	3	Vizianagaram (35)	..	..	1	1	PL: 1	97
Vijayawada (18)	1	1	8	Vijayawada (18)	..	..	3	..	PL: 1	98
1	2	2	7	Armur (60)	..	..	2	..	PL: 1 RR: 1	99
1	1	3	5	Hyderabad (120)	..	..	2	..	..	100
1	6	10	23	Madhira (90)	..	1	5	1	PL: 1 RR: 8	101
Karimnagar (8)	1	4	4	Armur (115)	..	..	1	..	..	102
Visakha-patnam (32)	1	1	1	Visakha-patnam (32)	..	..	1	..	PL: 1	103
1	2	4	10	Sullurpet (95)	..	..	1	..	PL: 1	104
Kavali (20)	2	2	6	Kandukur (80)	..	1	1	2	PL: 1 RR: 2	105

TOWN
STATEMENT
MEDICAL, EDUCATIONAL, RECREATIONAL

Sl. No.	Class and Name of Town	Population	Medical Facilities*		Educational				
			Hospitals/ Dispensaries/ T.B. Clinics etc.	Beds in Medical Institutions noted in Col. 4	Arts/ Science/ Commerce Colleges (of degree level and above)	Medical Colleges	Engineering colleges	Polytechnics	Recognised Shorthand, typewriting and vocational training Institutions
1	2	3	4	5	6	7	8	9	10
106	III Kovur	28,756	H (1) D (Hom-2, A-2, 10) TB (1)	52	Rajahmundry (13)	Kakinada (70)	Kakinada (70)	Tanuku (45)	Type (4) Sh. Type (2)
107	IV Kukatpalle						SEE HYDERABAD URBAN		
108	IV Kuppam	13,649	H (1) D (5) FC (1) NH (1) O (1)	30 .. .. 5 6	Madanapalle (113)	Tirupati (186)	Tirupati (186)	Tirupati (186)	Sh. Type (1)
109	I Kurnool	206,362	H (U-1, 6) D (A-1, U-1, Hom-1, 7) FC (1) O (1)	906 .. 20 21	ASC (2) AS (1) AC (2)		Anantapur (150)	Nandyal (79)	Sh. Type (12) O (3)
110	V Lakshettipet	7,138	H (1) D (4)	10 ..	Mancheriyal (32)	Warangal (130)	Warangal (130)	Warangal (130)	Mancheriyal (32)
111	V Lalaguda						SEE HYDERABAD URBAN		
112	IV Macha Bolaram						SEE HYDERABAD URBAN		
113	IV Machavaram	13,662	H (3) D (3) FC (1)	160	Amalapuram (7)	Kakinada (110)	Kakinada (110)	Kakinada (110)	Type (3)
114	III Macherla	30,719	H (2) D (10) O (1)	47	ASC (1)	Guntur (128)	Vijayawada (160)	Guntur (128)	Sh. Type (4) O (1)
115	I Machilipatnam	138,530	H (1) D (49) FC (1) TB (1) NH (7) O (1)	268 43 20 27 77 12	ASC (5)	Gudivada (35)	Patamata (81)	Vijayawada (75)	Type (2) Sh. (4) O (1)
116	II Madanapalle	54,938	H (2) D (22) FC (2) NH (3)	340 21 45 39	ASC (1)	Tirupati (120)	Tirupati (120)	Tirupati (120)	Type (4) Sh. (2)
117	V Madhavaram	7,410	HC (1)	6	Rajampet (40)	Tirupati (130)	Tirupati (130)	Badvel (60)	Rajampet (40)
118	IV Madhira	11,404	H (1) D (4)	18 34	A (1)	Guntur (105)	Vijayawada (65)	Vijayawada (65)	Type (3)
119	V Madugula	9,449	H (1) D (2)	110 ..	Anakapalle (38)	Visakha-Patnam (72)	Visakha-patnam (72)	Visakha-patnam (72)	Type (1)
120	III Mahbubabad	21,654	H (1) D (10) TB (1)	40 20 ..	Warangal (50)	Warangal (50)	Warangal (50)	Warangal (50)	Type (3) Sh. (1)
121	II Mahbubnagar	87,503	H (6) D (12) O (1)	175	AS (1)	Hyderabad (103)	Hyderabad (103)	1	Type (6) Sh. (1) O (3)

DIRECTORY
V
AND CULTURAL FACILITIES, IN TOWNS 1979

Facilities							Recreational And Cultural Facilities			
Higher Secondary/ Intermediate/ PUC (Pre-university College) Junior College level	Secondary/ Matriculation	Junior Secondary and Middle Schools	Primary Schools	Adult Literacy classes/Centres Others (Specify)	Number of Working Women's Hostels with number of seats	Stadia	Cinema	Auditoria/ Drama/ Community Halls	Public Libraries including Reading Rooms	Sl. No.
11	12	13	14	15	16	17	18	19	20	1
1	4	4	2	Rajahmundry (13)	..	..	2	..	PL : 1	106
AGGLOMERATION										107
1	2	2	5	Tirupati NM (189)	..	..	3	..	PL : 1 RR : 1	108
5	20	29	78	1	..	..	11	5	PL : 10 RR : 7	109
1	1	3	4	Armur (120)	..	..	2	1	PL : 1	110
AGGLOMERATION										111
AGGLOMERATION										112
Amalapuram (7)	1	1	8	Amalapuram (7)	..	..	1	..	PL : 1 RR : 1	113
1	2	3	14	25	..	..	3	..	PL : 1	114
2	17	29	59	33	..	..	10	3	PL : 2 RR : 5	115
1	6	10	15	Tirupati NM (123)	.	..	6	4	PL : 1 RR : 2	116
1	1	1	4	Rayachoti (80)	..	..	1	..	PL : 1	117
1	3	1	3	6	..	..	2	..	PL : 1	118
Chodavaram (18)	2	3	5	Anakapalle (38)	..	..	2	..	PL : 1	119
1	2	4	6	Madhira (90)	..	..	3	..	PL : 1	120
3	10	21	24	Hyderabad (103)	..	1	7	1	PL : 2	121

TOWN
STATEMENT
MEDICAL, EDUCATIONAL, RECREATIONAL

Sl No	Class and Name of Town	Population	Medical Facilities*		Educational				
			Hospitals/ Dispensaries/ T.B. Clinics etc.	Beds in Medical Institutions noted in Col. 4	Arts/ Science/ Commerce Colleges (of degree level and above)	Medical Colleges	Engineering colleges	Polytechnics	Recognised Shorthand, typewriting and vocational training Institutions
1	2	3	4	5	6	7	8	9	10
122	II Malkajgiri						SEE HYDERABAD URBAN		
123	III Mancheriyal	32,478	H (1) D (8) NH (1)	40 ..	ASC (1)	Warangal (174)	Warangal (174)	Warangal (174)	Type (1) O (2)
124	III Mandamarri	44,483	H (1)	..	Mancheriyal (16)	Warangal (166)	Warangal (166)	Warangal (166)	Mancheriyal (16)
125	III Mandapeta	33,499	H (1) D (8)	10 ..	Ramachandrapuram (16)	Kakinada (42)	Kakinada (42)	Kakinada (42)	Sh. Type (3)
126	V Mandasa	7,307	D (1)	2	Tekkali (46)	Visakhapatnam (180)	Visakhapatnam (180)	Srikakulam (101)	Type (1)
127	III Mangalagiri	46,172	H (1) D (7) TB (1)	35 43 180	ASC (1)	Guntur (18)	Vijayawada (13)	Vijayawada (13)	Type (5) Sh. (2)
128	IV Manthani	12,761	H (1)	8	Karimnagar (75)	Warangal (136)	Warangal (136)	Sirsilla (114)	Peddapalle (32)
129	III Markapur	34,381	H (2) D (4) O (1)	8 .. 6	ASC (1)	Kurnool (207)	Tirupati (295)	Nandyal (130)	Type (5)
130	III Medak	28,577	H (2) D (16) O (1)	87 51 8	Andole (Jogipet) (35)	Hyderabad (121)	Hyderabad (121)	Hyderabad (121)	Type (2) O (1)
131	IV Metpalli	18,317	H (1) FC (1)	30 10	Jagtial (34)	Warangal (162)	Warangal (162)	Nizamabad (88)	Jagtial (34)
132	III Miryalguda	44,129	H (2) D (8) FC (2) NH (3)	150 25	Nalgonda (42)	Hyderabad (144)	Vijayawada (140)	Vijayawada (140)	Sh. Type (4)
133	V Moosapet						SEE HYDERABAD URBAN		
134	VI Mothugudem	4,569	H (1)	4	Kothagudem (140)	Warangal (310)	Warangal (310)	Warangal (310)	Bhadrachalam (110)
135	IV Nagari	12,996	H (1) D (6)	80 65	ASC (1)	Tirupati (49)	Tirupati (49)	Tirupati (49)	Sh. Type (1)
136	IV Nagarkurnool	14,878	H (1) D (1)	20 ..	Mahbubnagar (78)	Hyderabad (120)	Hyderabad (120)	Mahbubnagar (78)	Sh. Type (2)
137	V Nagireddipalle	8,570	H (1) D (5)	18 ..	Rajampet (5)	Tirupati (120)	Tirupati (120)	Proddatur (100)	Rajampet (5)
138	IV Naidupet	14,757	D (1)	..	Srikalahasti (20)	Tirupati (60)	Tirupati (60)	Tirupati (60)	Type (2)
139	II Nalgonda	62,458	H (Hom.-1, 1) FC (1) TB (1) NH (2)	150 .. 25 12	ASC (1)	Hyderabad (105)	Hyderabad (105)	Hyderabad (105)	Type (6) Sh. (4)

DIRECTORY

V

AND CULTURAL FACILITIES, IN TOWNS 1979

Facilities							Recreational And Cultural Facilities			
Higher Secondary/ Intermediate/ PUC (Pre-university College) Junior College level	Secondary/ Matriculation	Junior Secondary and Middle Schools	Primary Schools	Adult Literacy classes/Centres Others (Specify)	Number of Working Women's Hostels with number of seats	Stadia	Cinema	Auditoria/ Drama/ Community Halls	Public Libraries including Reading Rooms	Sl. No.
11	12	13	14	15	16	17	18	19	20	1
AGGLOMERATION										122
1	2	5	14	Armur (145)	..	..	2	..	PL : 1	123
Mancheriyal (16)	3	3	7	Armur (120)	..	..	1	..	RR : 1	124
1	2	4	13	Rajahmundry (32)	..	..	4	..	RR : 17	125
Sompeta (20)	1	1	5	Tekkali (46)	..	..	1	..	..	126
1	2	5	14	Vijayawada (13)	..	..	3	1	PL : 1 RR : 2	127
1	2	3	6	Armur (185)	..	..	1	..	PL : 1	128
1	2	3	31	Giddalur (60)	..	..	4	..	PL : 1 RR : 1	129
1	4	6	10	Banswada (55)	..	..	2	..	PL : 1 RR : 1	130
1	1	4	4	Armur (45)	..	..	2	..	PL : 1	131
1	2	5	10	Suryapet (45)	..	..	7	1	PL : 1 RR : 1	132
AGGLOMERATION										133
Bhadrachalam (110)	1	1	2	Anakapalle (180)	..	..	1	1	RR : 2	134
1	2	2	3	Tirupati NM (52)	..	..	3	..	PL : 1	135
1	5	7	8	Devarakonda (75)	..	..	3	..	PL : 1	136
Rajampet (5)	1	1	5	Rayachoti (50)	..	..	..	1	RR : 1	137
1	3	4	9	Sullurpet (25)	..	..	3	1	PL : 1 RR : 1	138
2	9	13	15	Suryapet (51)	..	..	5	..	PL : 1 RR : 5	139

TOWN STATEMENT
MEDICAL, EDUCATIONAL, RECREATIONAL

Sl. No.	Class and Name of Town	Population	Medical Facilities*		Educational				
			Hospitals/ Dispensaries/ T.B. Clinics etc.	Beds in Medical Institutions noted in Col. 4	Arts/ Science/ Commerce Colleges (of degree level and above)	Medical Colleges	Engineering colleges	Polytechnics	Recognised Shorthand, typewriting and vocational training Institutions
1	2	3	4	5	6	7	8	9	10
140	III Nandigama	23,214	H (1) NH (12)	30 66	ASC (1)	Guntur (90)	Patamata (56)	Vijayawada (50)	Type (3)
141	III Nandikotkur	22,923	H (1) D (25)	30 ..	Kurnool (29)	Kurnool (29)	Anantapur (180)	Nandyal (60)	Type (3)
142	II Nandyal	88,185	H (3) D (27) FC (1) TB (1) O (1)	155 2 10 .. 12	ASC (1)	Kurnool (79)	Anantapur (150)	1	Type (8) Sh. (4)
143	IV Narasannapet	16,065	H (1) O (1)	25 ..	Srikakulam (25)	Visakhapatnam (128)	Visakhapatnam (128)	Srikakulam (25)	Type (2) Sh. Type (2)
144	III Narasapatnam	24,301	H (1) D (5)	41 ..	Anakapalle (50)	Visakhapatnam (80)	Visakhapatnam (80)	Visakhapatnam (80)	Type (2) Sh. Type (2)
145	II Narasaraopet	67,032	H (1) D (27)	30 370	ASC (3)	Guntur (48)	Vijayawada (80)	Guntur (48)	Type (12) Sh. Type (7)
146	V Narayankhed	8,600	H (1) D (3)	14 ..	Sangareddy (60)	Hyderabad (120)	Hyderabad (120)	Bidar (Karnataka) (35)	Bidar (Karnataka) (35)
147	III Narayanpet	27,861	H (1) D (8) O (1)	30 .. 60	Mahbubnagar (66)	Hyderabad (176)	Hyderabad (176)	Mahbubnagar (66)	Type (2)
148	III Narsapur	46,033	H (2) D (2) NH (11)	450	ASC (1) AS (1)	Kakinada (100)	Kakinada (100)	Tanuku (40)	Type (5) Sh. (2)
149	IV Nellimarla	13,509	HC (1)	8	Vizianagaram (5)	Visakhapatnam (64)	Visakhapatnam (64)	Visakhapatnam (64)	Vizianagaram (5)
150	I Nellore	237,065	H (9) D (A-2, U-1,2) FC (1) TB (2) NH (16)	848 .. .. 264 94	ASC (3)	Tirupati (130)	Vakadu (72)	2	Type (23) Sh. Type (5)
151	III Nidadavole	31,022	H (9) D (6) O (1)	199 28 ..	AS (2)	Kakinada (100)	Kakinada (100)	Tanuku (30)	Type (6) Sh. (2)
152	III Nirmal	41,412	H (1) D (U-1, A-1) O (1)	40	ASC (1)	Hyderabad (220)	Hyderabad (220)	Nizamabad (75)	Type (3) Sh. Type (1)
153	I Nizamabad	183,061	H (1) D (1) NH (1)	302 .. 247	ASC (2) AS (1) AC (1)	Hyderabad (168)	Hyderabad (168)	1	Type (8) Sh. (8) O (1)
154	III Nuzvid	32,044	H (2) NH (14)	140 55	ASC (1)	Gudivada (55)	Patamata (54)	Vijayawada (48)	Type (3) Sh. (2) O (1)
155	II Ongole	85,302	H (1) D (1) NH (32) O (1)	140 .. 1,020 4	ASC (2)	Guntur (110)	Vijayawada (145)	Guntur (110)	Type (9) Sh. (3) O (3)

DIRECTORY
V
AND CULTURAL FACILITIES IN TOWNS, 1979

Facilities						Recreational And Cultural Facilities				
Higher Secondary/ Intermediate/ PUC (Pre-University College) Junior College level	Secondary/ Matriculation	Junior Secondary and Middle Schools	Primary Schools	Adult Literacy classes/Centres Others (Specify)	Number of Working Women's Hostels with number of seats	Stadia	Cinema	Auditoria/ Drama/ Community Halls	Public Libraries including Reading Rooms	Sl. No.
11	12	13	14	15	16	17	18	19	20	
1	4	10	11	2	..	..	3	..	PL : 1 RR : 2	140
1	2	4	12	Kurnool (29)	..	..	4	..	PL : 1	141
1	7	11	32	Giddalur (65)	..	..	6	..	PL : 1 RR : 5	142
1	2	3	6	Srikakulam (25)	..	..	2	1	PL : 2	143
1	2	2	7	Anakapalle (50)	..	..	2	..	PL : 1 RR : 1	144
2	7	12	25	10	..	..	7	..	PL : 1 RR : 4	145
1	2	4	5	14	..	..	1	..	PL : 1	146
1	4	5	12	Kurnool (160)	..	..	2	1	PL : 1 RR : 2	147
1	4	10	29	1	..	1	4	1	PL : 1 RR : 1	148
1	1	1	5	Vizianagaram (5)	..	..	1	..	PL : 1 RR : 1	149
1	18	23	72	Sullurpet (90)	..	1	14	3	PL : 4 RR : 5	150
1	5	4	14	Tadepalligudem (25)	..	..	5	2	PL : 1 RR : 1	151
1	3	6	13	Armur (45)	..	..	3	..	PL : 1 RR : 1	152
2	8	40	46	Armur (30)	..	..	10	1	PL : 2 RR : 2	153
1	2	4	17	6	..	..	3	..	PL : 1 RR : 3	154
4	9	9	33	Chirala (45)	..	..	14	1	PL : 1 RR : 3	155

TOWN

STATEMENT

MEDICAL, EDUCATIONAL, RECREATIONAL

Sl. No.	Class and Name of Town	Population	Medical Facilities*		Educational				
			Hospitals/ Dispensaries/ T.B. Clinics etc.	Beds in Medical Institutions noted in Col. 4	Arts/ Science/ Commerce Colleges (of degree level and above)	Medical Colleges	Engineering Colleges	Polytechnics	Recognised Shorthand, typewriting and vocational training Institutions
1	2	3	4	5	6	7	8	9	10
156	IV Osmania University						SEE HYDERABAD URBAN		
157	IV Pakala	19,400	H (1) D (5)	6 ..	ASC (1)	Tirupati (48)	Tirupati (48)	Tirupati (48)	Type (2)
158	III Palacole	46,146	H (1) D (12)	30 137	AC (2)	Kakinada (85)	Kakinada (85)	Tanuku (35)	Type (7) Sh. (4)
159	III Palakonda	20,424	H (1)	30	Srikakulam (46)	Visakhapatnam (136)	Visakhapatnam (136)	Srikakulam (46)	Type (3) Sh. Type (1)
160	IV Palasa	11,215	H (1) NH (1)	20 28	Tekkali (27)	Visakhapatnam (187)	Visakhapatnam (187)	Srikakulam (82)	Sh. Type (1)
161	III Palmaner	24,038	H (1) D (8)	28 6	Chittoor (40)	Tirupati (108)	Tirupati (108)	Tirupati (108)	Type (3) O (1)
162	III Palwancha	39,116	H (3) D (8) NH (5)	38	Kothagudem (10)	Warangal (150)	Warangal (150)	Warangal (150)	Type (2)
163	IV Parasamba alias Kasibugga	12,522	D (4) HC (1)	.. ..	Tekkali (27)	Visakhapatnam (185)	Visakhapatnam (185)	Srikakulam (82)	Type (2)
164	III Parvathipuram	36,348	H (1) D (8) HC (1) NH (8)	30 65	AS (1)	Visakhapatnam (141)	Visakhapatnam (141)	Srikakulam (90)	Type (6)
165	II Patamata						SEE VIJAYAWADA URBAN		
166	IV Patancheru	11,975	H (1) D (10) HC (1)	.. 4 20	Sangareddy (28)	Hyderabad (32)	Hyderabad (32)	Hyderabad (32)	Type (1) O (1)
167	IV Payakaraopeta	15,266	HC (1)	..	Tuni (1)	Kakinada (65)	Kakinada (65)	Kakinada (65)	Type (1)
168	III Pedana	25,200	D (1)	..	Machilipatnam (8)	Gudivada (35)	Patamata (66)	Vijayawada (72)	Type (1)
169	III Peddapalle	23,990	H (1)	30	Karimnagar (34)	Warangal (105)	Warangal (105)	Sirsilla (73)	Type (2) O (1)
170	III Peddapuram	34,319	H (1) D (5) O (1)	20	ASC (1)	Kakinada (20)	Kakinada (20)	Kakinada (20)	Type (3)
171	III Penugonda	20,128	D (1) NH (6)	.. ..	AS (1)	Kakinada (80)	Kakinada (80)	Tanuku (20)	Type (4)
172	IV Penukonda	12,373	H (1)	28	Hindupur (30)	Kurnool (198)	Anantapur (70)	Anantapur (70)	Type (1) Sh. Type (1)
173	IV Phirangipuram	11,686	FC (1) NH (2)	.. 35	Guntur (19)	Guntur (19)	Vijayawada (51)	Guntur (19)	Type (1)
174	III Pithapuram	36,607	H (2) D (1) NH (8)	192	Kakinada (29)	Kakinada (20)	Kakinada (20)	Kakinada (20)	Type (5) Sh. Type (3)

DIRECTORY

V

AND CULTURAL FACILITIES IN TOWNS, 1979

Facilities						Recreational And Cultural Facilities				Sl. No.
Higher Secondary/ Intermediate/ PUC (Pre-University College) Junior College level	Secondary/ Matriculation	Junior Secondary and Middle Schools	Primary Schools	Adult Literacy classes/Centres Others (Specify)	Number of Working Women's Hostels with number of seats	Stadia	Cinema	Auditoria/ Drama/ Community Halls	Public Libraries including Reading Rooms	
11	12	13	14	15	16	17	18	19	20	1
AGGLOMERATION										156
1	1	1	10	Tirupati NM (51)	..	..	2	..	PL : 1	157
1	5	8	25	1	..	..	7	1	PL : 1 RR : 1	158
1	2	2	9	Srikakulam (46)	..	..	1	..	PL : 2	159
1	1	1	3	Tekkali (27)	..	..	1	..	PL : 1	160
2	2	2	7	Tirupati NM (111)	..	..	3	1	PL : 1	161
1	2	4	10	Madhira (100)	..	..	3	..	PR : 2	162
Tekkali (27)	1	1	2	Tekkali (27)	..	..	1	..	PL : 2	163
1	2	8	16	1	..	..	4	1	PL : 1 RR : 2	164
AGGLOMERATION										165
Ramachandra-puram (BHEL) Township (3)	2	4	2	Hyderabad (32)	..	..	1	..	PL : 1	166
Tuni (1)	1	2	6	Anakapalle (55)	..	..	2	2	PL : 1	167
Machilipatnam (8)	1	3	10	6	..	..	2	..	PL : 1	168
1	1	1	2	Armur (150)	..	..	2	..	PL : 1	169
1	3	4	17	2	..	..	3	..	PL : 1 RR : 1	170
1	3	4	13	2	..	..	2	..	PL : 1 RR : 1	171
1	2	2	8	Anantapur (70)	..	..	3	..	PL : 1	172
Guntur (19)	2	2	5	Guntur (19)	..	..	1	1	PL : 1	173
1	3	4	19	Peddapuram (15)	..	..	4	1	PL : 1 RR : 2	174

TOWN

STATEMENT

MEDICAL, EDUCATIONAL, RECREATIONAL

Sl. No.	Class and Name of Town	Population	Medical Facilities*		Educational				
			Hospitals/ Dispensaries/ T.B. Clinics etc.	Beds in Medical Institutions noted in Col. 4	Arts/ Science/ Commerce Colleges (of degree level and above)	Medical Colleges	Engineering colleges	Polytechnics	Recognised Shorthand, typewriting and vocational training Institutions
1	2	3	4	5	6	7	8	9	10
175	II Ponnur	50,206	H (1) NH (10)	5 259	ASC (1)	Guntur (29)	Vijayawada (61)	Guntur (29)	Sh. Type (6) O (2)
176	I Proddatur	107,070	H (1) D (1) NH (5) O (1)	36 .. 56 6	ASC (2)	Tirupati (185)	Anantapur (145)	2	Type (3) Sh. (3) O (1)
177	III Pulivendla	21,104	H (6) D (4)	120 ..	A (1)	Tirupati (185)	Anantapur (90)	Proddatur (70)	Type (2)
178	III Punganur	25,562	H (2)	30	Madanapalle (27)	Tirupati (110)	Tirupati (110)	Tirupati (110)	Type (1) Sh. (1)
179	IV Puttur	17,723	H (1)	10	Tirupati (30)	Tirupati (30)	Tirupati (30)	Tirupati (30)	Type (2) Sh. (1)
180	III Qutbullapur						SEE HYDERABAD URBAN		
181	I Rajahmundry						SEE RAJAHMUNDRY URBAN		
	Rajahmundry Urban Agglomeration.	268,370	H (3) D (66) FC (2) TB (1) O (5)	286 389 .. 176 16	ASC (2)	1 (Hom.)	..	..	Type (27) Sh. Type (7) O (6)
(a)	I Rajahmundry*	216,851	H (1) D (63) FC (2) TB (1) O (5)	226 389 .. 176 16	ASC (1)	1 (Hom)	Kakinada (61)	Kakinada (61)	Type (24) Sh. Type (7) O (6)
(b)	II Rajahmundry NM	51,519	H (2) D (3)	60 ..	ASC (1)	Kakinada (63)	Kakinada (63)	Kakinada (63)	Type (3)
182	II Rajahmundry NM						SEE RAJAHMUDRY UBAN		
183	IV Rajam	10,768	H (2) D (4)	45 10	Srikakulam (38)	Visakhapatnam (110)	Visakhapatnam (110)	Srikakulam (38)	Sh. Type (1)
184	IV Rajampet	19,927	H (1) D (25) FC (1) O (1)	32	AS (1)	Tirupati (100)	Tirupati (100)	Tirupati (100)	Type (3)
185	III Ramachandrapuram	30,902	H (1) D (Hom.1) NH (9) O (1)	44 .. 300 10	ASC (1)	Kakinada (29)	Kakinada (29)	Kakinada (29)	Type (2) Sh. Type (2)
186	III Ramachandrapuram (BHEL) Township	21,056	H (1)	111	Hyderabad (30)	Hyderabad (30)	Hyderabad (30)	Hyderabad (30)	Type (3) Sh. (2)
187	IV Ramagundam	12,181	H (1) D (3)	5 ..	Karimnagar (56)	Warangal (128)	Warangal (128)	Sirsilla (95)	Type (1)
188	V Ramanayyapeta	7,703	D (1)	..	Kakinada (4)	Kakinada (4)	Kakinada (4)	Kakinada (4)	Kakinada (4)
189	V Ramannapet	8,021	H (1) D (2)	25 ..	Nalgonda (32)	Hyderabad (85)	Hyderabad (85)	Hyderabad (85)	Type (2)

DIRECTORY

V

AND CULTURAL FACILITIES IN TOWNS, 1979

Facilities					Number of Working Women's Hostels with number of seats	Recreational And Cultural Facilities				Sl. No.
Higher Secondary/ Intermediate/ PUC (Pre-university College)/ Junior College level	Secondary/ Matriculation	Junior Secondary and Middle Schools	Primary Schools	Adult Literacy classes/Centres others (Specify)		Stadia	Cinema	Auditoria/ Drama/ Community Halls	Public Libraries including Reading Rooms	
11	12	13	14	15	16	17	18	19	20	1
2	3	3	19	Bapatla (20)	..	..	5	1	PL: 2 RR: 4	175
1	5	4	27	Jammalamadugu (20)	..	..	7	2	PL: 2 RR: 1	176
1	2	4	9	Jammalamadugu (57)	..	..	4	1	PL: 1 RR: 1	177
1	1	3	8	Tirupati NM (113)	..	..	3	..	PL: 1	178
2	1	2	4	Tirupati NM (33)	..	..	4	..	PL: 1	179
AGGLOMERATION										180
AGGLOMERATION										181
4	24	38	58	2	..	1	17	9	PL: 5 RR: 7	
4	23	37	53	2	..	1	17	9	PL: 5 RR: 7	(a)
Rajahmundry (2)	1	1	4	Rajahmundry (2)	..	..	..	..	..	(b)
AGGLOMERATION										182
1	5	4	6	Srikakulam (38)	..	..	2	..	PL: 1 RR: 1	183
1	2	3	7	Rayachoti (50)	..	..	3	..	PL: 1 RR: 1	184
1	2	7	12	Kakinada (29)	..	1	3	1	PL: 1 RR: 4	185
1	4	4	5	Hyderacad (30)	..	..	1	1	PL: 1	186
Jangaon (Godavari-Khani) (16)	1	2	2	Armur (170)	..	..	1	..	..	187
Kakinada (4)	Kakinada (4)	1	2	Kakinada (4)	..	..	..	1	PL: 1	188
1	2	3	4	Bhongir (40)	..	..	1	..	PL: 1	189

TOWN

STATEMENT

MEDICAL, EDUCATIONAL, RECREATIONAL

Sl. No.	Class and Name of Town	Popula-tion	Medical Facilities*		Educational				
			Hospitals/ Dispensaries/ T.B. Clinics etc.	Beds in Medical Insti-tutions noted in Col. 4	Arts/ Science/ Commerce Colleges (of degree level and above)	Medical Colleges	Engineer-ing colleges	Polytech-nics	Recognised Shorthand, typewriting and voca-tional training Institutions
1	2	3	4	5	6	7	8	9	10
190	III Rayachoti	35,257	H (1) FC (1) NH (5) O (1)	30	(A (1)	Tirupati (105)	Tirupati (105)	Tirupati (105)	Type (4) O (1)
191	III Rayadurg	32,745	H (1) D (6)	30 5	Bellary (Karnataka) (48)	Bellary (Karnataka) (48)	Bellary (Karnataka) (48)	Bellary (Karnataka) (48)	Sh. Type (2) O (1)
192	IV Razole	10,697	H (1) D (15)	90 ..	AS (1)	Kakinada (90)	Kakinada (90)	Kakinada (90)	Type (7) Sh. Type (2)
193	IV Renigunta	11,415	HC (1)	6	Tirupati (15)	Tirupati (15)	Tirupati (15)	Tirupati (15)	Type (1) Sh. (1)
194	III Repalle	34,155	H (1) D (A-1) FC (1) TB (1) NH (20) O (2)	30 .. .. .. 149 6	A (1)	Guntur (74)	Vijayawada (106)	Guntur (74)	Type (5) Sh.Type (2)
195	III Sadasivpet	20,881	H (1) D (11) FC (1)	25 8 ..	Sangareddy (15)	Hyderabad (70)	Hyderabad (70)	Zahirabad (45)	Type (1)
196	III Salur	36,006	H (1) D (9) TB (1) O (1)	16	Bobbili (20)	Visakha-patnam (113)	Visakha-patnam (113)	Srikakulam (88)	Sh. Type (2)
197	III Samalkot	41,264	H (3) D (Hom-1, 4) NH (4)	18 57 47	Kakinada (8)	Kakinada (8)	Kakinada (8)	Kakinada (8)	Type (5) Sh. Type (5)
198	III Sangareddy	31,360	H (1) TB (1)	80 20	AC (1)	Hyderabad (60)	Hyderabad (60)	Zahirabad (52)	Type (2) Sh. (2) O (1)
199	III Sattenapallo	33,000	H (1) D (9) TB (1) O (1)	410 65 40 25	A (1)	Guntur (30)	Vijayawada (62)	Guntur (30)	Type (3)
200	I Secunderabad Cantonment								SEE HYDERABAD URBAN
201	IV Shamshabad	11,172	H (U-1, 1) D (10)	16 ..	Hyderabad (16)	Hyderabad (16)	Hyderabad (16)	Hyderabad (16)	Budvel (10)
202	V Shankarampet	5,141	H(A-1) D (6) NH (1)	.. .. ..	Andole (Jogipet) (36)	Hyderabad (122)	Hyderabad (122)	Zahirabad (95)	Andole (Jogipet) (36)
203	III Siddipet	42,755	H (1) D (22) TB (1) NH (2) O (1)	50	ASC (1)	Warangal (92)	Warangal (92)	Sirsilla (25)	Type (3)
204	IV Singarayakonda	10,204	H (3) D (1)	10 ..	Kandukur (18)	Guntur (140)	Vakadu (165)	Nellore (90)	Kandukur (18)
205	V Sirpur	7,046	H (1)	30	Mancheriyal (90)	Warangal (190)	Warangal (190)	Warangal (190)	Kagaznagar NM (18)

DIRECTORY

V

AND CULTURAL FACILITIES IN TOWNS, 1979

Facilities					Number of Working Women's Hostels with number of seats	Recreational And Cultural Facilities				Sl. No.
Higher Secondary/ Intermediate/ PUC (Pre-University College) Junior College level)	Secondary/ Matriculation	Junior Secondary and Middle Schools	Primary Schools	Adult Literacy classes/Centres others (Specify)		Stadia	Cinema	Auditoria/ Drama/ Community Halls	Public Libraries including Reading Rooms	
11	12	13	14	15	16	17	18	19	20	1
1	5	11	11	11	..	..	3	1	PL: 1	190
1	2	3	15	Kalyandurg (40)	..	..	3	1	PL: 1 RR: 1	191
1	2	2	7	1	..	..	2	..	PL: 1 RR: 1	192
1	2	2	3	Tirupati NM (18)	..	..	2	1	PL: 1	193
1	4	10	20	1	..	..	3	1	PL: 1 RR: 4	194
1	3	3	8	Vicarabad (40)	..	..	1	..	PL: 1	195
1	2	6	26	Parvathipuram (34)	..	..	2	1	PL: 2	196
1	5	6	13	Kakinada (8)	..	..	3	1	PL: 1 RR: 1	197
1	2	1	9	Hyderabad (60)	..	1	2	..	PL: 2	198
1	3	5	19	1	..	..	3	2	PL: 1 RR: 1	199
AGGLOMERATION										200
Hyderabad (16)	3	4	11	2	..	..	1	1	PL: 1	201
Narayankhed (30)	2	3	2	Narayankhed (30)	..	..	1	..	PL: 1	202
1	3	8	8	Bhongir (85)	..	..	2	1	PL: 1	203
Kandukur (18)	2	2	4	Kandukur (18)	..	..	2	..	..	204
Kagaznagar NM (18)	1	1	6	Adilabad (183)	..	..	1	..	PL: 1	205

TOWN
STATEMENT

MEDICAL, EDUCATIONAL, RECREATIONAL

Sl. No.	Class and Name of Town	Population	Medical Facilities*		Educational				
			Hospitals/ Dispensaries/ T.B. Clinics etc.	Beds in Medical Institutions noted in Col. 4	Arts/ Science/ Commerce Colleges (of degree level and above)	Medical Colleges	Engineering colleges	Polytechnics	Recognised Shorthand, typewriting and vocational training Institutions
1	2	3	4	5	6	7	8	9	10
206	III Sirsilla	34,134	H (3)	16	Karimnagar (39)	Warangal (109)	Warangal (109)	1	Type (4)
207	IV Sompeta	12,792	H (2) NH (2) O (1)	126 44 ..	Berhampur (Orissa) (50)	Visakhapatnam (220)	Visakhapatnam (220)	Srikakulam (116)	Type (2) Sh. (1)
208	II Srikakulam	68,145	H (1) HC (1) TB (1) NH (1)	212 6 16 218	ASC (2)	Visakhapatnam (110)	Visakhapatnam (110)	1	Type (14) Sh. (9)
209	II Srikalahasti	51,306	H (1) D (A-1, 19)	50 ..	AS (1)	Tirupati (40)	Tirupati (40)	Tirupati (40)	Sh. Type (2)
210	VI Sriramsagar (Pochampad) Project Township Left Flank Colony	1,445	D (1)	..	Nirmal (18)	Hyderabad (263)	Hyderabad (263)	Nizamabad (86)	Sriramsagar Project Township Rights Flank Colony (5)
211	V Sriramsagar (Pochampad) Project Township Right Flank Colony	7,401	H (1) D (1)	20 ..	Armur (25)	Hyderabad (190)	Hyderabad (190)	Nizamabad (54)	Type (1)
212	V Srisailam Project Township Left Flank Colony	6,776	H (1) D (1)	.. ..	Mahbubnagar (170)	Kurnool (185)	Hyderabad (228)	Mahbubnagar (170)	Mahbubnagar (170)
213	III Srisailam Project Township Right Flank Colony	23,913	H (1) D (2)	40 ..	Nandyal (100)	Kurnool (130)	Anantapur (265)	Nandyal (100)	Type (1) O (1)
214	II Sullurpet	20,995	H (1) D (5) FC (1) NH (2)	10 10	Srikalahasti (30)	Tirupati (70)	Tirupati (70)	Gudur (60)	Type (4) Sh. (1)
215	III Suryapet	43,663	H (3) D (20) FC (1) TB (1) NH (3) O (1)	55 . .. .. 40 ..	AC (1)	Warangal (96)	Warangal (96)	Warangal (96)	Sh. Type (3) O (2)
216	V Suryaraopet	6,861	NH (2)	..	Kakinada (3)	Kakinada (3)	Kakinada (3)	Kakinada (3)	Type (1)
217	III Tadepalle	24,542	H (1) DJ (A-1, 1) NH (2) O (1)	10	Vijayawada (10)	Guntur (30)	Vijayawada (10)	Vijayawada (10)	Type (1)
218	II Tadepalligudem	62,574	H (1) TB (1) O (1)	8 .. 4	AS (1)	Kakinada (110)	Kakinada (110)	Tanuku (25)	Type (7) Sh. (1)
219	II Tadpatri	53,920	H (1) D (7) O (1)	24	A (1)	Kurnool (120)	Anantapur (56)	Anantapur (56)	Type (3)

DIRECTORY
V

AND CULTURAL FACILITIES IN TOWNS, 1979

Facilities					Number of Working Women's Hostels with number of seats	Recreational and Cultural Facilities				Sl. No.
Higher Secondary/ Intermediate/ PUC (Pre-university College/ Junior College level	Secondary/ Matriculation	Junior Secondary and Middle Schools	Primary Schools	Adult Literacy classes/Centres, Others (Specify)		Stadia	Cinema	Auditoria/ Drama/ Community Halls	Public Libraries including Reading Rooms	
11	12	13	14	15	16	17	18	19	20	1
1	2	2	7	Banswada (120)	..	..	2	..	PL: 1	206
1	2	3	3	Tekkali (62)	..	..	1	..	PL: 2	207
2	5	7	23	2	..	..	6	1	PL: 1 RR: 2	208
1	3	8	20	54	..	..	4	1	PL: 3	209
Nirmal (15)	Sriramsagar Project Township Right Flank Colony (5)	Sriram-sagar Project Township Right Flank Colony (5)	1	Armur (30)	..	..	..	..	..	210
Armur (25)	1	1	2	Armur (25)	..	..	1	..	PL: 1	211
Srisailam Project Township Right Flank Colony (5)	1	1	1	Srirsailam Project Township Right Flank Colony (5)	..	..	1	1	RR: 1	212
1	1	1	3	1	..	..	3	1	PL: 1	213
1	2	1	12	2	..	..	2	1	PL: 1 RR: 4	214
1	6	8	24	4	..	..	4	..	PL: 1 RR: 1	215
Kakinada (3)	Kakinada (3)	1	1	Kakinada (3)	..	..	..	..	..	216
Vijayawada (10)	1	2	5	Vijayawada (10)	..	..	1	1	PL: 1	217
1	5	6	13	1	..	..	6	1	PL: 1 RR: 7	218
1	4	4	15	Anantapur (56)	..	..	4	..	PL: 1 RR: 1	219

TOWN
STATEMENT

MEDICAL, EDUCATIONAL, RECREATIONAL

Sl. No.	Class and Name of Town	Population	Medical Facilities*		Educational				
			Hospitals/ Dispensaries/ T.B. Clinics etc.	Beds in Medical Institutions noted in Col. 4	Arts/ Science/ Commerce Colleges (of degree level and above)	Medical Colleges	Engineering colleges	Polytechnics	Recognised Shorthand, typewriting and vocational training Institutions
1	2	3	4	5	6	7	8	9	10
220	III Tandur	32,450	H (1) O (1)	20 10	AC (1)	Hyderabad (144)	Hyderabad (144)	Hyderabad (144)	Type (1)
221	II Tanuku	53,618	H (2) D (29) O (1)	200	AS (1)	Kakinada (85)	Kakinada (85)	1	Type (15) Sh. (4)
222	IV Tekkali	17,009	H (1) NH (16)	18 53	ASC (1)	Visakhapatnam (168)	Visakhapatnam (168)	Srikakulam (55)	Type (2)
223	I Tenali	119,257	H (2) D (9) TB (1) NH (24) O (5)	200	ASC (1) AS (1)	Guntur (26)	Vijayawada (40)	Guntur (26)	Type (15) Sh. (4)
224	III Tirumalai	20,988	H (1)	15	Tirupati (20)	Tirupati (20)	Tirupati (20)	Tirupati (20)	Tirupati (20)
225	I Tirupati	115,292	H (3) D (Hom-1, A-1, 4)	668	AC (1) ASC (1)	1	1	1	Type (8) Sh. (5) O (6)
226	V Tirupati (NM	8,605	H (1) D (3)	12 ..	ASC (1)	Tirupati (3)	Tirupati (3)	Tirupati (3)	O (1)
227	III Tiruvuru	20,028	H (1) NH (8)	50 60	ASC (1)	Guntur (120)	Patamata (86)	Vijayawada (80)	Type (2) Sh. (1)
228	III Tuni	33,204	H (3) D (8)	38 ..	Kakinada (60)	Kakinada (60)	Kakinada (60)	Kakinada (60)	Type (2) Sh. Type (2)
229	VI Upper Sileru Project Site Camp	4,782	H (1) D (1)	8 ..	Tuni (140)	Visakhapatnam (190)	Visakhapatnam (190)	Visakhapatnam (190)	Narasapatnam (90)
230	III Uravakonda	21,754	H (A-1, 1)	8	C (1)	Bellary (Karnataka) (48)	Bellary (Karnataka) (48)	Bellary (Karnataka) (48)	Type (2)
231	IV Vemulawada	13,211	H (1)	12	Karimnagar (36)	Warangal (106)	Warangal (106)	Sirsilla (15)	Sirsilla (15) O (1)
232	III Venkatagiri	21,750	H (1) D (11)	22 ..	ASC (1)	Tirupati (51)	Tirupati (51)	Gudur (42)	Type (2) O (1)
233	V Veparala	5,194	D (4)	..	Proddatur (26)	Kurnool (163)	Anantapur (116)	Proddatur (26)	Jammalamadugu (6)
234	III Vetapalem	28,561	H (4) D (1) FC (1) NH (1) O (2)	50 .. 4 4 9	Chirala (6)	Guntur (76)	Vijayawada (111)	Guntur (76)	Type (1) Sh. (1)
235	III Vicarabad	20,737	H (2) D (8) TB (1)	62 .. 417	ASC (1)	Hyderabad (66)	Hyderabad (66)	Hyderabad (66)	Type (2)
236	IV Vijayapuri North	19,734	H (1) D (Hom-1, 2) FC (1) O (2)	130	Nalgonda (74)	Hyderabad (161)	Hyderabad (161)	Hyderabad (161)	Sh. Type (4)

DIRECTORY

V

AND CULTURAL FACILITIES IN TOWNS, 1979

Facilities						Recreational and Cultural Facilities				
Higher Secondary/ Intermediate/ PUC (Pre-university College)/ Junior College level	Secondary/ Matriculation	Junior Secondary and Middle Schools	Primary Schools	Adult Literacy classes/Centres, Others (Specify)	Number of Working Women's Hostels with number of seats	Stadia	Cinema	Auditoria/ Drama/ Community Halls	Public Libraries including Reading Rooms	Sl. No.
11	12	13	14	15	16	17	18	19	20	1
1	7	6	9	Vicarabad (42)	..	..	2	..	PL: 1 RR: 1	220
1	5	5	15	Tadepalli-gudem (25)	..	..	6	..	PL: 2	221
1	1	1	9	3	..	..	2	..	PL: 1 RR: 2	222
1	9	12	41	4	..	..	11	..	PL: 2 RR: 10	223
Tirupati (20)	1	1	1	Tirupati NM (20)	..	..	..	..	PL: 1	224
1	9	13	18	Tirupati NM (3)	1(67)	..	10	2	PL: 2 RR: 3	225
Tirupati (3)	Tirupati (3)	Tirupati (3)	Tirupati (3)	2	..	..	..	..	..	226
1	2	4	10	Nuzvid (60)	..	..	4	1	PL: 1 RR: 1	227
1	2	3	3	Peddapuram (64)	..	..	3	2	PL: 1 RR: 1	228
Narasapatram (90)	1	1	1	Anakapalle (155)	..	..	..	..	RR: 1	229
1	2	2	8	Anantapur (52)	..	..	3	..	PL: 1 RR: 1	230
1	1	2	5	Banswada (135)	..	..	2	..	PL: 1	231
1	3	3	11	Sullurpet (60)	..	..	4	1	PL: 1 RR: 3	232
Jammala-madugu (6)	1	1	3	1	..	..	1	..	PL: 1	233
1	2	2	13	Chirala (6)	..	..	2	1	RR: 1	234
1	6	10	12	1	..	..	2	3	PL: 1 RR: 3	235
1	2	2	6	Vijayapuri South (5)	..	..	2	2	PL: 1 RR: 5	236

TOWN

STATEMENT

MEDICAL, EDUCATIONAL, RECREATIONAL

Sl. No.	Class and Name of Town	Population	Medical Facilities*		Educational				
			Hospitals/ Dispensaries/ T.B. Clinics etc.	Beds in Medical Institutions noted in Col. 4	Arts/ Science/ Commerce Colleges (of degree level and above)	Medical Colleges	Engineering colleges	Polytechnics	Recognised Shorthand, typewriting and vocational training institutions
1	2	3	4	5	6	7	8	9	10
237	V Vijayapuri South	6,186	H (1)	20	Macherla (26)	Guntur (158)	Vijayawada (190)	Guntur (158)	Type (1)
238	I Vijayawada								SEE VIJAYAWADA URBAN
	Vijayawada Urban Agglomeration	543,008	H (5) D (43) HC (1) NH (55)	1,031	ASC (5) AS (1)	..	1	1	Type (43) Sh. (20) O (1)
(a)	I Vijayawada*(M)	461,772	H (4) D (41) NH (55)	921	ASC (4)	Guntur (40)	Patamata (6)	1	Type (39) Sh. (18)
(b)	II Patamata(*)	51,492	HC (1) D (2)	.. ..	AS (1)	Guntur (45)	1	Vijayawada (6)	Type (2) Sh. (2) O (1)
(c)	III Gunadala(*)	29,744	H (1)	110	ASC (1)	Guntur (46)	Patamata (6)	Vijayawada (7)	Type (2)
239	III Vinukonda	24,238	H (1) D (3) FC (1) NH (7)	20 60	A (1)	Guntur (88)	Vijayawada (120)	Guntur (88)	Type (2)
240	I Visakhapatnam								SEE VISAKHAPATNAM URBAN
	Visakhapatnam Urban Agglomeration	603,630	H (11) D (13) HC (1) O (8)	1,957	ASC (5) A (1) S (1) C (1) L (1)	1	1	1	Type (35) Sh. Type (27) O (1)
(a)	IV Gopalapatnam(*)	19,464	D (9) HC (1)	.. ..	Visakhapatnam (14)	Visakhapatnam (14)	Visakhapatnam (14)	Visakhapatnam (14)	Sh. Type (2)
(b)	I Visakhapatnam*(M)	584,166	HC (11) D (4) O (8)	1,957	ASC (5) A (1) S (1) C (1) L (1)	1	1	1	Type (35) Sh. Type (25) O (1)
241	I Vizianagaram	114,806	H (2) D (2) TB (1) O (1)	100 8	ASC (1) AS (1)	Visakhapatnam (60)	Visakhapatnam (60)	Visakhapatnam (60)	Type (6) Sh. Type (4)
242	III Vuyyur	23,369	H (2) NH (11) O (1)	200 150 ..	ASC (1)	Guntur (72)	Patamata (38)	Vijayawada (32)	Type (2) Sh. (1)
243	III Wanaparthi	28,708	H (2)	40	ASC (1)	Kurnool (77)	Hyderabad (145)	1	Type (3)
244	I Warangal	335,150	H (A-1, U-1, 4) TB (1) O (2)	875 60 121	ASC (1) AS (3) AC (4)	2	1	1	Type (21) Sh. (5) O (3)
245	V Yadagirigutta	7,217	D (A-1)	..	Bhongir (12)	Hyderabad (67)	Hyderabad (67)	Hyderabad (67)	Bhongir (12)

DIRECTORY

V

AND CULTURAL FACILITIES IN TOWNS, 1979

Facilities					Number of Working Women's Hostels with number of seates	Recreational And Cultural Facilities				Sl. No.
Higher Secondary/ Intermediate PUC (Pre-university/ College) Junior College level	Secondary/ Matriculation	Junior Secondary and Middle Schools	Primary Schools	Adult Literacy classes/Centres Others (Specify)		Stadia	Cinema	Auditdoria/ Drama/ community Halls	Public Libraries including Reading Rooms	
11	12	13	14	15	16	17	18	19	20	1
1	3	3	1	1	..	..	1	1	PL: 1	237
AGGLOMERATION										238
8	35	80	110	10	..	1	30	3	PL: 5 RR: 8	
7	28	69	96	10	..	1	26	2	PL: 4 RR: 6	(a)
1	5	7	7	Vijayawada (6)	..	..	3	1	PL: 1 RR: 1	(b)
Vijayawada (7)	2	4	7	Vijayawada (7)	..	..	1	..	RR: 1	(c)
1	1	3	12	Narasaraopet (41)	..	..	3	1	PL: 1	239
AGGLOMERATION										240
8	23	35	104	4	..	2	24	12	PL: 6 RR: 2	
1	1	1	9	1	..	..	2	4	PL: 1 RR: 2	(a)
7	22	34	95	3	..	2	22	8	PL: 5	(b)
1	10	19	47	21	..	1	9	2	PL : 2 RR : 2	241
1	2	4	9	1	..	..	5	2	PL : 1 RR : 1	242
1	2	4	7	Kurnool (77)	..	..	3	..	PL : 1	243
10	48	77	85	Bhongir (95)	..	1	15	5	PL : 9	244
Bhongir (12)	1	1	2	Bhongir (12)	..	..	1	..	PL : 1	245

TOWN

STATEMENT

MEDICAL, EDUCATIONAL, RECREATIONAL

Sl. No.	Class and Name of Town	Population	Medical Facilities*		Educational				
			Hospitals/ Dispensaries/ T.B. Clinics etc.	Beds in Medical Institutions noted in Col. 4	Arts/ Science/ Commerce Colleges (of degree level and above)	Medical Colleges	Engineering colleges	Polytechnics	Recognised Shorthand, typewriting and vocational training Instituti ons
1	2	3	4	5	6	7	8	9	10
246	V Yapral								SEE HYDERABAD URBAN
247	IV Yellamanchili	19,613	H (1) D (8)	8 ..	Anakapalle (25)	Visakhapatnam (54)	Visakhapatnam (54)	Visakhapatnam (54)	Sh. Type (2)
248	III Yellandu	27,292	H (1) D (12)	16 ..	Kothagudem (24)	Warangal (101)	Warangal (101)	Warangal (101)	Type (2) O (1)
249	IV Yellareddy	10,471	H (1)	20	Kamareddy (45)	Hyderabad (160)	Hyderabad (160)	Nizamabad (90)	Kamareddy (45)
250	II Yemmiganur	50,701	H (2) D (16)	10 ..	Adoni (29)	Kurnool (70)	Bellary (Karnataka) (104)	Bellary (Karnataka) (104)	Type (1)
251	IV Yerraguntla	11,784	D (1)	..	Proddatur (15)	Tirupati (200)	Anantapur (105)	Proddatur (15)	Proddatur (15)
252	III Zahirabad	28,956	H (1) D (8) NH (2)	16 10 10	Bidar (Karnataka) (35)	Hyderabad (108)	Hyderabad (108)	1	Type (1)

DIRECTORY

V

AND CULTURAL FACILITIES IN TOWNS, 1979

Facilities						Recreational and Cultural Facilities				
Higher Secondary/ Intermediate/ PUC (Pre-university College) Junior College level	Secondary/ Matriculation	Junior Secondary and Middle Schools	Primary Schools	Adult Literacy classes/Centres, Others (Specify)	Number of Working Women's Hostels with number of seats	Stadia	Cinema	Auditoria/ Drama/ Community Halls	Public Libraries including Reading Rooms	Sl. No.
11	12	13	14	15	16	17	18	19	20	1
AGGLOMERATION										246
1	2	3	5	Anakapalle (25)	..	..	2	2	PL : 1 RR : 1	247
1	4	7	4	Madhira (95)	..	..	3	..	PL : 1	248
1	2	4	4	Banswada (30)	..	..	2	1	PL : 1	249
1	2	2	15	Kurnool (70)	..	..	3	1	PL : 1	250
Proddatur (15)	1	1	4	Jammalamadugu (35)	..	..	1	..	PL : 1	251
1	3	8	13	Narayankhed (60)	..	..	2	1	PL : 1	252

TOWN

STATEMENT

TRADE, COMMERCE,

Sl. No.	Class and Name of Town	Name of three most important commodities imported			Name of three most important commodi-	
		1st	2nd	3rd	1st	2nd
1	2	3	4	5	6	7
1.	IV Addanki	Jaggery	Tamarind	Oil	Cotton	Tobacco
2.	II Adilabad	Rice	Jowar	Jaggery	Cotton	Cotton Seeds
3.	I Adoni	Rice	Petroleum Products	Hides & Skins	Cotton	Groundnut oil
4.	III Akiveedu	Oils	Pulses	Manures	Rice	Rice Bran
5.	IV Alampur	Yarn	Colour	Sugar	Cloth	Groundnut Oil
6.	IV Allagadda	Red gram	Jaggery	Dry Chillies	Groundnut Oil	Rice
7.	III Alwal					See Hyderabad Urban
8.	IV Amadalavalasa	Pulses	Oil	Jaggery	Sugar	Jute
9.	III Amalapuram	Textiles	Chillies	Medicines	Coconut	Paddy
10.	II Anakapalle	Rice	Pulses	Edible Oils	Jaggery	Chillies
11.	I Anantapur	Coconuts	Chillies	Betelnuts	Groundnut Seeds and Products	Iron Ore
12.	IV Andole (Jogipet)	Cement	Iron	Cosmetic	Jaggery	Chillies
13.	III Armur	Silk Yarn	Tobacco	Beedi Leaves	Turmeric	Paddy
14.	IV Asifabad	Rice	Sugar	Wheat	Moong & Red gram	Oil Seeds
15.	III Atmakur	Groundnuts	Cholam	Paddy	Rice	Tamarind
16.	IV Avanigadda	Groundnut Oil	Onions	Tamarind	Rice	Red gram
17.	IV Badepalle	Paddy	Groundnut Oil	Jowar	Rice	Groundnut Seeds
18.	IV Badvel	Fertilizers	Wheat	Cement	Dry Chillies	Onions
19.	IV Balanagar					See Hyderabad Urban
20.	V Bandarulanka	Cotton Yarn	Silk Yarn	Handloom goods	Handloom Sarees	Handloom Dhoties
21.	IV Banganapalle	Oils	Rice	Wheat	Mangoes	Cotton
22.	IV Banswada	Machine Parts	Agricultural Implements	Dalls	Paddy	Sugarcane
23.	II Bapatla	Dall	Oils	Chillies	Rice	Fish
24.	III Bellampalle	Rice	Wheat	Oil	Jowar	••
25.	III Bhardrachalam	Rice	Oils	Machinery tools	Chillies	Tobacco
26.	III Bhainsa	Rice	Wheat	Salt	Cotton	Chillies
27.	IV Bhattiprolu	Yarn	..	Household Commodities	Fruits	Fish
28.	I Bheemavaram	Oils	Sugar	Cloth	Raw Rice	Boiled Rice
29.	III Bheemunipatnam	Rice	Ragi	Wheat	Gunny Bags	Fish
30.	III Bhongir	Paddy	Groundnut	Chillies	Handloom Cloth	Betel Leaves
31.	III Bobbili	Cloth	Sugarcane	Cement	Juter	Sugar
32.	II Bodhan	Fertilizers	Groundnut Oil	Cotton	Sugar	Turmeric
33.	VI Bowenpalle					See Hyderabad Urban
34.	V Budvel	Fertilizers	Sugar	Kerosene	Vegetables	Paddy
35.	IV Bugganipalle	Rice	Cholam	Groundnut Oil	Cement	Groundnuts
36.	IV Chellapalle	Groundnut Oil	Mill Cloth	Salt	Rice	Pulses
37.	V Chandoor	Wheat	Pulses	Edible Oil	Rice	Jowar
38.	IV Cheepurupalle	Rice	Ragi	Dall	Jute	Groundnut Oil
39.	II Chilakaluripet	Paddy	Chillies	Dall	Cotton	Tobacco
40.	II Chirala	Yarn	Cloth	Cotton Seeds	Handloom Cloth	Cigarette tapes
41.	III Chirala NM	Cotton seeds	Yarn	..	Cotton seed oil	Handloom clothes
42.	II Chittoor	Rice	Pulses	Chillies	Jaggery	Groundnut

DIRECTORY

VI

INDUSTRY AND BANKING, 1979

ties exported	Name of three most important commodities manufactured			Number of Banks	Number of Agri-cultural Credit Societies	Number of Non-Agricul-tural Credit Societies	Sl. No.
3rd	1st	2nd	3rd				
8	9	10	11	12	13	14	1
Paddy	Rice	Castor Oil	Groundnut oil	4	..	..	1
Redgram	Dall	..	Groundnut oil	5	3	61	2
Cotton Yarn	Groundnut Oil	Cotton Seeds	Carpets and Cotton Yarn	13	..	37	3
Card Board Paper	Rice	Rice Bran	Ice	2	1	1	4
Paddy	Carpets	Handloom Cloth	Beedies	2	1	2	5
Cotton	Groundnut Oil	Bar Soaps	..	3	1	7	6
Agglomeration							7
Oils	Sugar	Rice	Oils	4	..	9	8
Mangoes & Bananas	Coir Products	Jaggery	Coconut Oil	6	1	9	9
Oil	Sugar	Jaggery	Oil	12	1	20	10
Hides & Skins	Groundnut Oil	AAC & ACSR Conductors	Aluminium	14	2	41	11
Handloom Cloth	Handloom Textiles	Jaggery	..	3	1	17	12
Pearl millet	Silk Cloth	Beedies	Turmeric	3	1	..	13
Jowar	..	..	..	1	2	5	14
Cholam	Rice	Groundnut	..	2	1	1	15
Black gram	Jaggery	Coconut Oil	Bricks	4	1	5	16
Castor	Earthen Jugs	Cement pipes	Bamboo Industry	1	1	3	17
Turmeric	Rice	Dry Chillies	..	2	2	13	18
Agglomeration							19
Paddy	Handloom Sarees	Handloom Dhoties	Paddy	2	1	..	20
Cholam	Polished Stones	Handloom Cloth	Cotton thread	3	14	2	21
Rice	Khandsari Sugar	Soap	Rice	3	2	..	22
Vegetables	Rice	..	..	6	1	38	23
..	..	..	..	3	1	7	24
Timber	Furniture	Aluminium Glass	..	4	1	9	25
Jowar	..	..	..	3	1	19	26
Cloth	Straw Boards	Bolts & Nuts	Cloth	2	1	3	27
Fish & Eggs	Raw Rice	Boiled Rice	Biscuits	13	..	10	28
Prawns	Gunny Bags	Boats	Coir Ropes	3	1	15	29
Earthen Pots	Earthen Pots	Betel leaves	Handloom Cloth	4	1	26	30
Rice	Jute	Sugar	White (By-product of Sugar)	5	1	14	31
Maize	Sugar	Alcohol	..	4	1	77	32
Agglomeration							33
Wheat	Paddy	Wheat	Vegetables	1	..	1	34
Red gram	Cement	..	..	..	..	..	35
Handloom Cloth	Poultry feed	Handloom cloth	Rice	4	1	2	36
Bajra	Cloth	Copper Utensils	..	1	1	1	37
..	Groundnut Oil	Rice	Jute	1	..	11	38
Vegetables	Iron Furniture	Plastic bags	Brass & Steel Vessels	6	..	12	39
Cotton Seed Oil	Handloom textiles	Cotton seed Oil	Cigarette tapes	7	1	7	40
Cigarette tapes	Cotton seed Oil	Handloom clothes	Cigarette tapes	..	..	2	41
Tamarind	Confectionery	Jaggery	Sugar	14	2	65	42

TOWN

STATEMENT

TRADE, COMMERCE, INDUSTRY

Sl. No.	Class and Name of Town	Name of three most important commodities imported			Name of three most important commodi-	
		1st	2nd	3rd	1st	2nd
1	2	3	4	5	6	7
43.	III Chodavaram	Oils	Chillies	Pulses	Jaggery	Groundnut
44.	I Cuddapah	Red gram	Jaggery	Coconuts	Barytes	Groundnut Oil
45.	IV Cumbum	Artificial Manure	Clothes	Sugar	Turmeric	Jaggery
46.	IV Deverakonda	Paddy	Chillies	Onions	Castor	Bajra
47.	II Dharmavaram	Silk Yarn	Groundnuts	Rice & Pulses	Silk Sarees	Groundnut oil
48.	III Dhone	Rice	Cholam	Chillies	Korra	Onions
49.	V Dommara Nandyal	Yarn	Chemicals	Silk	Handloom Sarees	Shirting cloth
50.	VI Donkarayi	..	..	..	..	..
51.	IV Dornakal	Fertilizers	Sugar	Oils	Rice	Pulses
52.	III Dowleshawaram	Iron	Raw Plastic Material	Brass	Iron Articles	Plastic Articles
53.	I Eluru	Jute	Paddy	..	Gunnies	Rice
54.	IV Farooqnagar	Jowar (Yellow)	Jaggery	Salt	Chillies	Vegetables
55.	III Fatehnagar					See Hyderabad Urban
56.	V Gaddi Annaram	Sugar	Kerosene	Wheat	..	..
57.	III Gadwal	Jaggery & Sugar	All Pulses	Bajra & Jowar	Groundnut Oil	Paddy & Rice
58.	V Gajularega	Rice	Sugar	Ragi	Hides & Skins	Dall
59.	IV Gannavaram	Rice	Kerosene	Sugar	Chillies	Groundnuts
60.	V Ghatkeswar	Tea Leaf	Kerosene	Sugar	Tea Powder	Rice
61.	IV Giddalur	Rice	Cholam	Sugar	Tobacco	Coriander
62.	III Gooty	Rice	Wheat	Pulses	Groundnut	..
63.	IV Gopalapatnam					See Visakhapatnam Urb
64.	II Gudivada	Palmolein Oil	Wheat	Red gram	Sugar	Rice
65.	III Gudur	Yarn	Bones	Oils	Mica	Ceramics
66.	III Gunadala					See Vijayawada Urb
67.	II Guntakal	Rice	Dall	Cotton	Yarn	Coriander seeds
68.	I Guntur	Metals	Cloth	Fertilizers	Tobacco	Cloth
69.	II Hindupur	Rice	Dall	Wheat	Tamarind	Jaggery
70.	III Huzurabad	Sugar	Oils	Clothes	Rice	Chillies
71.	I Hyderabad Hyderabad Urban Agglomeration					See Hyderabad Urb
(a)	III Alwal*	Rice*	Wheat	Jowar	Vegetables	..
(b)	IV Balanagar*	Aluminium Alloys	Wheat	Sugar	Fans	Aeronautic parts
(c)	VI Bowenpalle	Rice	Sugar	Medicines	Ice	Toddy
(d)	III Fatehnagar	Chemicals	Iron & Steel	Coal	Fans & Watches	Drugs
(e)	Hyderabad Municipal Corporation (Hyderabad & Rangareddi Dists.)	Cars and Motors	Tyres	Petrol	Batteries & Cigarettes	Refrigerators
(i)	Hyderabad Municipal Corporation (Portion) (Hyderabad District)				—Not Available—	

* Including Outgrowth(s)

** Includes Banks in Secunderabad Cantonment Area

DIRECTORY

VI

AND BANKING, 1979

ties exported	Name of three most important commodities manufactured			Number of Banks	Number of Agri-cultural Credit Societies	Number of Non-Agricul-tural Credit Societies	Sl. No.
3rd	1st	2nd	3rd				
8	9	10	11	12	13	14	1
..	Jaggery	Sugar	..	4	1	14	43
Turmeric	Groundnut Oil	Turmeric Powder	Rice	13	..	56	44
Paddy	Jaggery	Turmeric	..	1	1	10	45
Jowar	Wooden Furniture	Leather goods	Brass pots	4	1	10	46
Skins	Silk Sarees	Groundnut oil	Iron Almyrahs	7	3	15	47
Groundnut oil	Groundnut oil	Leather Shoes	Matches	1	1	2	48
Printed Sarees	Handloom Sarees	Shirting Cloth	Printed Sarees	..	1	..	49
..	..	..	..	..	..	1	50
Chillies	Rice	Chillies	Groundnuts	1	1	1	51
Ceramic Jars	Iron Articles	Plastic Articles	Ceramic Jars	2	..	15	52
Hides & Skins	Gunnies	Wheat products	Rice	19	2	28	53
..	Bread	Ragi	Horse gram	3	..	..	54
Agglomeration							55
..	..	..	..	..	1	7	56
Gadwal Handloom Sarees	Gadwal Handloom Sarees	Groundnut oil	..	5	1	3	57
Oil	Oil	Dall	Hides & Skins	..	1	1	58
Coriander	Jars	Silk	Tiles	3	1	4	59
Flowers	Tea Powder	Paddy	Flowers	1	1	..	60
Bajra	Match Boxes	Groundnut oil	Castor oil	4	1	20	61
..	..	..	..	3	..	5	62
Agglomeration							63
Milk	Rice	Poultry	Edible Oils	13	..	49	64
Glass	Ceramics	Glass	Lime	5	3	9	65
Agglomeration							66
Sunflower	Yarn	Cables	Chikori	6	2	7	67
Chillies	Gunny Bags	Rolling Shutters	Stainless Steel products	39	2	41	68
Chillies	Matches	Groundnut Oil	Jaggery	9	3	8	69
Jowar & Maize	Rice	Chillies	Groundnut Oil	3	1	6	70
							71
Agglomeration							
..	Vegetables	..	..	2	1	4	(a)
Refrigerators	Refrigerators	Fans	Aeronautic parts	..	..	4	(b)
Paddy	Vegetables	Toddy	Ice	1	..	..	(c)
Electronic Goods	Fans & Watches	Drugs	Electronic goods	..	..	1	(d)
Medicines	Batteries and cigarettes	Refrigerators	A.C.C. Sheets**	292	..	723	(e)

—Not Available— (i)

TOWN STATEMENT TRADE, COMMERCE,

Sl. No.	Class and Name of Town	Name of three most important commodities imported			Name of three most important commodi-	
		1st	2nd	3rd	1st	2nd
1	2	3	4	5	6	7
(ii)	Hyderabad(M.C. (Portion) (Rangareddi District)				—Not Available—	
(f)	IV Kapra	Electronic components	Raw Material for Borewell Rigs	Iron Ore	T.V. Sets	Borewell Rigs
(g)	IV Kukatpalle*	Chemicals	Charcoal	Iron	Detonators	Steel
(h)	V Lalaguda				—Not Available—	
(i)	IV Macha Bolaram*	Sugar	Wheat	..	Vegetables	Paddy
(j)	II Malkajgiri	Coal	Firewood	Sugar	Battery Cells	Bearings
(k)	V Moosapet	Petrol	Steel	Chemicals	Drugs	Iron rods
(l)	IV Osmania University				—Not Available—	
(m)	III Qutbullapur	Chemicals	Iron	Raw Material for Electrical goods	Drugs	Tools
(n)	I Secunderabad Cantonment	Motors	C.I.Pipes	Asbestos Sheets	Aluminium Utensils	Gas Stoves
(o)	V Yapral	Fertilizers	Sugar	Kerosene	Vegetables	Paddy
72.	IV Ichchapuram	Paddy	Green gram	Black gram	Coconuts	Coir Ropes
73.	III Jaggayyapet	Groundnut	Pulses	Chillies	Groundnut oil	Red gram Dal
74.	II Jagtial	Wheat	Sugar	Groundnut	Paddy	Maize
75.	III Jammalamadugu	Yarn	Manures	Sugar	Handloom Cloth	Oils
76.	III Jangaon	Sugar	Wheat	Onions	Rice	Jowar
77.	II Jangaon (Godavarikhani)	Rice	Wheat	Vegetables	Coal	Bricks
78.	IV Jangareddigudem	Oils	Paddy	..	Pulses	Chillies
79.	II Kadiri	Rice	Dall	Kerosene	Groundnut oil cake	Tamarind
80.	IV Kagaznagar	Rice	Wheat	Maize & Sugar	Jowar	Til
81.	III Kagaznagar NM	Rice	Wheat	Sugar	Oil Seeds	Sirsilk Fabrics
82.	IV Kaikalur	Chemical Fertilizers	Oils	Textiles	Rice	Eggs
83.	I Kakinada	Fertilizers	Pulses	Oils (Other than Edible oils)	Rice & Bran	Tobacco
84.	IV Kalyandurg	Electric Motors	Rice	Mill Cloth	Tamarind	Groundnuts
85.	V Kamalapuram	Beedi Leaves	Tobacco Sticks	Oils cake	Beedies	Betel
86.	III Kamareddy	Cement	Iron	Textiles	Jaggery	Beedies
87.	V Kanapaka	Rice	Wheat	Sugar	Groundnut	Jute
88.	III Kandukur	Paddy	Foodgrains	Cloth	Tobacco	Chillies
89.	IV Kanigiri	Rice	Dall	Oils	Jowar	Ragi
90.	IV Kankipadu	Oils	Pulses	Onions	Paddy	Turmeric
91.	IV Kapra				See Hyderabad	
92.	II Karimnagar	Rice	Groundnut	Jaggery	Maize	Chillies
93.	III Kavali	Cloth	Onions	Wheat	Chillies	Tobacco
94.	II Khammam	Palmolein Oil	Rape seed oil	Wheat	Groundnut	Neem Oil

** Includes Banks in Secunderabad Cantonment Area

* Including Outgrowth(s)

DIRECTORY

VI

INDUSTRY AND BANKING, 1979

ties exported 3rd	Name of three most important commodities manufactured 1st	2nd	3rd	Number of Banks	Number of Agricultural Credit Societies	Number of Non-Agricultural Credit Societies	Sl. No.
8	9	10	11	12	13	14	1
	—Not Available—						(ii)
Stabilizers	T.V. Sets	Borewell Rigs	Stabilizers	..	1	3	(f)
Fruit juice & Jams	Detonators	Steel	Fruit Juice	..	1	7	(g)
	—Not Available—						(h)
..	Vegetables	Paddy	..	..	..	..	(i)
Oil Engines	Battery Cells	Oil Engines	Precision Ball bearing	2	1	9	(j)
Sanitary pipes	Drugs	Iron rods	Sanitary pipes	..	..	1	(k)
	– Not Available—					..	(l)
Tubes	Drugs	Tools	Tubes	..	1	..	(m)
Small Machines parts	Aluminium Utensils	Gas Stoves	Small Machines parts	..	..	8	(n)
Jowar	Paddy	Jowar	Vegetables	..	..	..	(o)
Fish	Coconuts	Fish	Coir Ropes	3	1	8	72
Peeled groundnut	Groundnut oil	Dall	Musical Instruments	4	1	3	73
Jowar	Almyrahs	Trailers	Agricultural Equipment	6	1	4	74
Jowar	Handloom cloth	Cuddapah slabs	Lemon	3	1	4	75
Groundnut oil	Groundnut oil	Rice	..	4	60	8	76
..	..	..	..	4	1	14	77
..	Rice	Dall	Sugar	2	2	..	78
Silk Fibres	Beedies	Groundnut oil	..	5	2	5	79
Alsi	Paper	Cloth	..	1	1	12	80
Paper	Sirsilk Fabrics	Paper	Caustic Rayon	2	..	..	81
Fish	Rice	Eggs	Bucklings	4	1	13	82
Fibres	Auto Parts Including Ferrous Foundry Products	Processed Prawns	Rice & Bran Oil	28	1	33	83
Coriander	Mats	Handloom sarees	Bricks	3	4	6	84
Groundnut	Beedies	Groundnut Oil	Stone slabs	3	1	2	85
Alcohol	Alcohol	Beedies	Sugar	4	1	..	86
Paddy	Groundnut	Jute	Oil Cake	..	..	..	87
Ghee	Rice	Oil	..	3	..	1	88
Sajja	Matches	Wooden furniture	Footwear	3	1	4	89
..	Poultry Feed	Ceramic Articles	Sports Articles	1	1	1	90
Urban Agglomeration							91
Red gram	Chillies	Maize	Pulses	11	1	33	92
Tiles	Stainless Steel Utensils	Tiles	Oils	5	1	2	93
Chillies	Matches	Porcelain Jars	Oil & Electric cables	12	3	49	94

TOWN

STATEMENT

TRADE, COMMERCE,

Sl. No.	Class and Name of Town	Name of three most important commodities imported			Name of three most important commodi-	
		1st	2nd	3rd	1st	2nd
1	2	3	4	5	6	7
95.	III Kodad	Sugar	Dall	Onion	Paddy	Groundnut Oil
96.	IV Kollapur	Sugar	Petrol	Cloth	Firewood	Groundnuts
97.	IV Kondapalem alias Sriram-nagar	Paddy	Ragi	Dall	Ferro Manganese	High Carbon Ferro chrome
98.	IV Kondapalle	Mercury	Bones	..	Toys	Camphor
99.	III Koratla	Cloth	Fertilizers	Tobacco	Beedi	Rice
100.	IV Kosigi	Jowar	Wheat	Sugar	Rice	Millets
101.	II Kothagudem	Jaggery	Onions	Groundnut Oil & Coconut Oil	Mining coal (Graphite)	Rice
102.	V Kothapalle Ha-veli	Yarn	Groundnut Oil	Tamarind	Dry Chillies	Handloom Cloth
103.	V Kothavalasa	Rice	Oil	Sugar	Mangalore Tiles	Jute
104.	III Kovur	Chemicals	Yarn	..	Rice	Handloom Cloth
105.	IV Kovurpalle	Oils	Pulses	Tamarind	Rice	Fish
106.	III Kovvur	Jaggery	Sulphur	Raw lime	Rice	Bananas
107.	IV Kukatpalle					See Hyderabad
108.	IV Kuppam	Rice	Sugar	Cloth	Sandalwood Oil	Marble Stones (polished)
109.	I Kurnool	Pulses	Coconut Oil	Wheat	Groundnut Seeds	Garson (Ajwan)
110.	V Lakshettipet	Kerosene	Edible Oil	Sugar	Maize	Paddy
111.	V Lalaguda					See Hyderabad
112.	IV Macha Bolaram					See Hyderabad
113.	IV Machavaram	Oils	Sugar	Tamarind	Cocount Oil	Coconuts
114.	III Macherla	Coal	Black Stone	Gunnybags	Cement	Napa Slabs
115.	I Machilipatnam	Chemical Fertilizers	Pesticides	Edible Oils	Rice	Prawns
116.	II Madanapalle	Steel and Iron instruments	Chemical Fertilizers	Textiles	Tomatoes	Tamarind
117.	V Madhavaram	Yarn	Dyes	Acids	Handloom Cloth	Sarees
118.	IV Madhira	Jaggery	Cotton Seeds	Wheat	Redgram	Grain & Gum
119.	V Madugula	Rice	Pulses	Oil	Pippalamodi	Turmeric
120.	III Mahbubabad	Sugar	Jaggery	Oils	Rice	Pulses
121.	II Mahbubnagar	Oils	Wheat	Cotton	Rice	Wool
122.	II Malkajgiri					See Hyderabad
123.	III Mancheriyal	..	..	..	Timber	Beedi leaves
124.	III Mandamarri	Rice	Wheat	Sugar	Coal	..
125.	III Mandapeta	Motor Cycle parts	Chemical Fertilizers	..	Rice	Turmeric
126.	V Mandasa	Rice	Cement	Oils	Paddy	Ragi
127.	III Mangalagiri	Yarn	Dyes & Chemicals	Paddy	Handloom Cloth	Rice
128.	IV Manthani	Kerosene	Sugar	Groundnut Oil	Paddy	Chillies
129.	III Markapur	Slate Frames	Slabs	Country Wine	Slates	Agarbathis
130.	III Medak	Paddy	Sugarcane	Chillies	Rice	Sugar
131.	IV Metpalli	Tobacco	Fertilizers	Cloth	Paddy	Maize
132.	III Miryalguda	Dall	Wheat	Sugarcane	Rice	Groundnut

DIRECTORY

VI

INDUSTRY AND BANKING, 1979

ties exported	Name of three most important commodities manufactured			Number of Banks	Number of Agri-cultural Credit Societies	Number of Non-Agri-cultural Credit Socities	S. No.
3rd	1st	2nd	3rd				
8	9	10	11	12	13	14	1
Chillies	Solvent Oil	Oils	..	4	1	7	95
Rice	Oil	Khadi	Furniture	2	1	1	96
Ferro silicon	Ferro Chrome	Ferro Silicon	Ferro Manganese	..	..	4	97
Bone Crusher	Toys	Camphor	Metal Chips	1	1	1	98
Turmeric	Beedies	Rice	Oils	4	1	2	99
Groundnuts	Tassor cloth	Handloom Cloth	..	1	1	..	100
Barium sulphate	Chemicals	Charcoal	Soaps and Cigars	5	..	38	101
Rice	Rice	Chillies	B.B. Zarda	1	..	..	102
Mangoes	Mangalore Tiles	Jute	..	1	1	2	103
..	Handloom Cloth	Rice	Turmeric	4	..	2	104
Salt	Furniture	..	..	..	..	..	105
Superphosphate	Superphosphate	Chillies	Chlorine & Aluminium Sulphate	5	2	3	106
Urban Agglomeration							107
Bed Quilts	Sandalwood Oil	Marble Stones (polished)	Bed Quilts	3	..	2	108
Rice	Vanaspathi (Tushar)	Glass bottles	Petrolium Products & Groundnut Oil & Refined Oil	21	..	33	109
Jowar	..	..	..	1	1	12	110
Urban Agglomeration							111
Urban Agglomeration							112
Bananas	Coconut oil	Coconut	Processed Arecanuts	..	1	2	113
Rice	Cement	Polished stone	Groundnut Oil	2	1	27	114
Eggs	Rice	Salt	Rice Bran Oil	19	3	23	115
Eggs	Groundnut Oil	Cotton Yarn	Garments	7	1	10	116
Dhoties	Handloom Cloth	Sarees	Dhothies	1	..	3	117
Groundnuts	Groundnut oil	..	..	3	2	3	118
Adda Leaves	Turmeric	Pippala modi	Adda Leaves	2	1	..	119
Chillies	Paddy	Chillies	Bajra	4	1	5	120
Groundnuts	Cotton	Wool	Groundnut Oil	9	2	39	121
Urban Agglomeration							122
Charcoal	Cement	Sanitary Pipes & R.C.C. Pipes	Tiles & Bricks	3	13	43	123
..	..	..	..	..	1	11	124
Garlic	Rice	..	..	3	1	10	125
Jute	Electrical Wire	Baskets	Bricks	2	1	7	126
Groundnut Oil	Handloom Cloth	Rice	Tobacco	3	1	6	127
Maize	Wooden Articles	..	..	3	1	9	128
Cotton	Slates	Agarbathies	Tooth Powder	4	1	22	129
Jaggery	Sugar	Rice	Blankets	4	1	23	130
Turmeric	Beedi	Khadi cloth	Rice	3	1	1	131
Boiled Rice	Boiled Rice	Groundnut Oil	Printing of Banjari Cloth	6	1	13	132

TOWN
STATEMENT
TRADE, COMMERCE

Sl. No.	Class and Name of Town	Name of three most important commodities imported			Name of three most important commodi-	
		1st	2nd	3rd	1st	2nd
1	2	3	4	5	6	7
133	V Moosapet					See Hyderabad Urban
134	VI Mothugudem	Rice	Pulses	Oils	Timber	Bamboos
135	IV Nagari	Fertilizers	Timber	Petrol	Groundnut Oil	Handloom Cloth
136	IV Nagarkurnool	Wheat	Pulses	Phutanas	Paddy	Ragi
137	V Nagireddipalle	Dalls	Kerosene	Coconut Oil	Mangoes	Lime
138	IV Naidupet	Dall	Textiles	Tobacco	Paddy	Chillies
139	II Nalgonda	Medicines	Cement	Sugar	Castor Seeds	Groundnut
140	III Nandigama	Wheat	Sugar	Vegetables	Green gram	Chillies
141	III Nandikotkur	Pulses	Tamarind	Wheat	Cholam	Paddy
142	II Nandyal	Wheat	Jaggery	Dall	Groundnut	Cotton
143	IV Narasannapet	Oils	Pulses	Jaggery	Rice	Groundnut
144	III Narasapatnam	Ginger	Tamarind	Vadisalu	Maize	Groundnut
145	II Narasaraopet	Jaggery	Turmeric	Bengal gram	Rice	Black gram
146	V Narayankhed	Sugar	Iron goods	Fertilizers	Paddy	Oil seeds
147	III Narayanpet	Yarn	Rice	Jowar	Handloom Sarees	Groundnut
148	III Narsapur	Sugar	Kerosene	Cloth	Rice	Coconuts
149	IV Nellimarla	Sugar	Rice	Dalls	Gunny Bags	Jute
150	I Nellore	Sugar	Cotton	Edible oil	Mica	Rice
151	III Nidadavole	Groundnut Oil	Cosmetics	Spices	Rice	Manures
152	III Nirmal	Paddy	Jaggery	Pulses	Maize	Red gram
153	I Nizamabad	Turmeric	Dalls	Chillies	Turmeric (polished)	Jaggery
154	III Nuzvid	Vegetables	Rice	Fancy goods	Mangoes	Mangalore Tiles
155	II Ongole	Coconut	Dall	Dry Chillies	Coriander	Cotton
156	IV Osmania University					See Hyderabad Urban
157	IV Pakala	Rice	Sugar	Pulses	Mangoes	Jaggery
158	III Palacole	Yarn	Pulses	Ginger	Coconut	Rice
159	III Palakonda	Tamarind	Turmeric	Wheat	Rice	Pulses
160	IV Palasa	Wheat	Dalls	Oils	Cashewnuts	Rice
161	III Palmaner	Rice	Sugar	Pulses	Mangalore Tiles	Polished Stones
162	III Palwancha	Rice	Pulses	Cloth	..	..
163	IV Parasamba alias Kasibugga	Rice	Dall	Mohva Flower	Cashewnuts	Tamarind
164	III Parvathipuram	Rice	Tamarind	Red gram	Gingili Oil seeds	Ragi
165	II Patamata					See Vijayawada Urban
166	IV Patancheru	Onions	Pulses	Groundnut oil	Jowar	Rice
167	IV Payakaraopet	Fertilizers	Seeds	Oil & Rice	Skins & Bones	Cloth
168	III Pedana	Paddy	Handloom cloth	..	Rice	Handloom cloth
169	III Peddapalle	Fertilizers	Food grains	Salt	Chillies	Maize
170	III Peddapuram	Groundnut oil	Wheat	Bengal gram	Red gram	Black gram
171	III Penugonda	Iron Sheets	Pulses	Paddy	Iron Articles	Rice
172	IV Penukonda	Rice	Dall	Wheat products	Tamarind	Beedies
173	IV Phirangipuram	Sugar	Wheat	Dall	Paddy	Chillies
174	III Pithapuram	Cement	Pulses	Rice	Fish	Sugar
175	II Ponnur	Timber	Vegetables	Pulses	Paddy	Rice
176	I Proddatur	Textiles	Pulses	Yarn	Handloom cloth	Groundnut Oil

DIRECTORY

VI

INDUSTRY AND BANKING, 1979

ties exported	Name of three most important commodities manufactured			Number of Banks	Number of Agri-cultural Credit Societies	Number of Non-Agricul-tural Credit Societies	Sl. No
3rd	1st	2nd	3rd				
8	9	10	11	12	13	14	1
Agglomeration							133
Gum	..	..	..	1	..	..	134
..	Groundnut Oil	Handloom Cloth	..	1	1	2	135
Jowar	Groundnut Oil	Phutanas	Groundnut cake	3	1	5	136
Lemon	Lime	Bricks	Groundnut Oil	..	1	..	137
Groundnut seeds	Groundnut Oil	Beedies	Nut Powder	2	2	8	138
Boiled Rice	Castor	Groundnut	Rice	8	..	50	139
Paddy	Groundnut Oil	Rice	Bengal gram	3	1	4	140
Groundnut Oil	Groundnut Oil	Rice	Cloth	4	1	3	141
Tobacco	Groundnut Oil	Rice	Cotton	10	27	8	142
Jute	Rice	Jute	Groundnut	3	1	10	143
Ginger seed	Sheekai	Honey	Jaggery	3	1	1	144
Coriander	Groundnut Oil	Red gram Dal	Castor Oil	6	..	35	145
Cotton	Agricultural implements	Leather Products	Wooden furniture	2	31	24	146
Redgram Dall	Handloom Sarees	Pulses	..	4	1	8	147
Fish	Lace	Coir products	Cement pipes	4	1	3	148
Jute Ropes	Gunny Bags	Jute Ropes	Jute	1	..	2	149
Tobacco	Nippo cells	Card Boards	Handloom cloth	25	1	21	150
Cycle gear cases	Fertilizers	Polythene Pipes	Cycle stand & gear cases	4	..	..	151
Cotton	Sugar	Rice	Oil	4	2	40	152
Maize	Sugar	Gur	Boiled Rice	17	29	48	153
Groundnut Oil	Mangalore Tiles	Bandage cloth	Coffee powder	3	1	5	154
Rice	Wooden Furniture	Para Boiled Rice	G.I. Sheet products like Almirahs	15	..	17	155
Agglomeration							156
Groundnut	Jaggery	Ice	Furniture	2	1	7	157
Oranges & Lemon	Spindle Tape	Banians	..	6	..	4	158
Jute	Rice	Jute	Sugarcane	3	1	13	159
Ragi	Cashewnuts	Rice	Ragi	2	1	6	160
..	Mangalore Tiles	Polished Stones	..	3	1	2	161
..	Ferro silicon	..	Thermal Power	1	1	3	162
Mangoes	Cashewnuts	Tamarind	Mangoes	3	1	4	163
Groundnut Oil	Groundnut oil	Gingili oil seeds	Sugarcane	7	..	15	164
Agglomeration							165
Fish	Stainless Steel	Scooters	M.S. Rods	2	1	10	166
Sugar	Skins	Handloom cloth	Sugar	1	1	2	167
..	Rice	Handloom cloth	..	2	1	1	168
Moong	Groundnut oil	Solvent oil	Wire nails	5	1	24	169
Ragi	Sago	Handloom & Silk cloth	Brass Industry	6	..	17	170
Chillies	Iron articles	Groundnut Oil	Lathes	2	2	..	171
Fruits & Flowers	Beedies	..	..	4	1	3	172
Cotton	Handloom cloth	..	..	1	1	1	173
Paddy	Sugar	..	..	5	1	6	174
Betel leaves	Nut powder	Coffee Powder	Oils	4	1	17	175
Polythene Bags	Handloom cloth	Groundnut Oil	Polythene Bags	9	3	18	176

TOWN

STATEMENT

TRADE, COMMERCE,

Sl. No.	Class and Name of Town	Name of three most important commodities imported			Name of three most important commodi-	
		1st	2nd	3rd	1st	2nd
1	2	3	4	5	6	7
177	III Pulivendla	Rice	Jaggery	Tamarind	Asbestos	Barytes
178	III Punganur	Rice	Pulses	Edible oil	Tamarind	Jaggery
179	IV Puttur	Rice	Sugar	Pulses	Handloom cloth	Sugarcane
180	III Qutbullapur	Chemicals	Iron	Raw material for electrical goods	Drugs	Tools
181	I Rajahmundry					See Rajahmundry Urban
	Rajahmundry Urban Agglomeration			See Constituent Units		
	I (a) Rajahmundry ((M)*	Graphite	Bamboo & Wood (for paper industry)	Pulses	Graphite Crucibles	Paper
	II (b) Rajahmundry N.M.	Graphite Powder	Aluminium	Brass	Crucibles	Aluminium Vessels
182	II Rajahmundry N.M.					See Rajahmundry Urban
183	IV Rajam	Pulses	Jaggery	Rice	Mangoes	Groundnut oil
184	IV Rajampet	Fertilizers	Steel	Cement	Onions	Turmeric
185	III Ramachandrapuram	Wheat	Iron	Cement	Rice	Sugar
186	III Ramachandrapuram (B.H.E.L.) Township	Hydraulic couplings	Critical casting Forging	Valves	Switch gear Circuit Breakers	Boiler Feed Pump
187	IV Ramagundam	..	..	..	Paddy	Jowar
188	V Ramanayyapeta	Mild steel	Alloy steel	Copper	Fish	Vegetables
189	V Ramannapet	Cosmetics	Oils	Vegetables	Castor seeds	Boiled Rice
190	III Rayachoti	Tobacco	Tobacco Leaves	All varieties of eatables	Groundnut	Cotton
191	III Rayadurg	Jaggery	Rice	Raw silk yarn	Tamarind	Groundnuts
192	IV Razole	Textiles	Oils	Pulses	Coconut	Rice
193	IV Renigunta	Rice	Sugar	Pulses & Oils	Jaggery	Groundnuts
194	III Repalle	Pig manure	Chemical Fertilizers	Timber	Rice	Fish
195	III Sadasivpet	Jowar	Chillies	Yarn	Chillies	Turmeric
196	III Salur	Rice	Kerosene	Salt	Tamarind	Bomboos
197	III Samalkot	Graphite powder	Stainless steel metals	Radio parts	Gingelly oil	Mangaloze tiles
198	III Sangareddy	Cement	Iron	Engineering Components	Pulses	Oils
199	III Sattenapalle	Sugar	Oils	Firewood	Paddy	Cotton
200	I Secunderabad Cantonment	Motors	G.I. Pipes	Asbestos sheets	Aluminium Utensils	Gas stove
201	IV Shamshabad	Fertilizers	Rice	Cement	Grapes	Poultry Feed
202	V Shankarampet	Cement	Iron	Yarn	Handloom Textiles	Fish
203	III Siddipet	Oils	Electric Pumpsets	Cement	Rice	Handloom Sarees
204	IV Singarayakonda	..	..	..	Tobacco	..
205	V Sirpur	Sugar	Rice	Jowar	Til	Linseed
206	III Sirsilla	Cotton yarn	Colours	Rice & Maize	Handloom sarees	Handloom bedsheets & Carpets
207	IV Sompeta	Rice	Cement	Oils	Coconuts	Dry fish
208	II Srikakulam	Cement	Iron	Petroleum products	Jute	Paddy

DIRECTORY

VI

INDUSTRY AND BANKING, 1979

ties exported 3rd	Name of three most important commodities manufactured 1st	2nd	3rd	Number of Banks	Number of Agricultural Credit Societies	Number of Non-Agricultural Credit Societies	Sl. No.
8	9	10	11	12	13	14	1
Cotton	Asbestos	Barytes	Groundnut Oil	3	..	2	177
Groundnut	Tamarind	Jaggery	Groundnut	4	..	1	178
Mangoes	Handloom cloth	Beedies	..	3	..	4	179
Tubes	Drugs	Tools	Tubes	..	1	..	180
Agglomeration							181
		See Constituent Units					
Cashewnuts	Crucibles	Paper	Aluminium Utensils	28	2	111	(a)
Dyed & Printed Sarees	Brass Vessels	Aluminium Vessels	..	1	..	19	(b)
Agglomeration							182
Jute	Groundnut oil	Jute	Mangoes	4	1	12	183
Plantains	Potteries	Mat Making	Basket Making	4	2	20	184
Jaggery	Tractor trailors	Aerated Water & Beverage	Beer	6	3	23	185
Compression turbines	Turbo Generators	Compressors	Circuits Breakers	1	..	3	186
Maize	..	..	..	1	..	6	187
Brass sheets	Motor spare parts	Sprayers & Dusters	Brass sheets	..	..	..	188
Pulses	Handloom cloth	Woollen Blankets	..	2	1	13	189
Paddy	Groundnut oil	Beedies	Safety matches	3	1	2	190
Twisted silk yarn	Silk sarees	Handloom cloth	Groundnut oil	4	1	9	191
Chillies	Coconut	Rice	Jaggery	3	1	..	192
Yarn	..	..	..	1	..	7	193
Eggs	Rice	Sugar	..	5	1	22	194
Coriander seeds (Dhania)	Ampules	Handloom Cloth	Iron goods	3	1	11	195
Soap nuts	Tamarind	Jaggery	Jute	5	1	13	196
Tapioca powder chips	Mangalore tiles	Gingelly oil	Crucibles	3	1	9	197
Millets	Handloom cloth	Jaggery	Oil	5	43	69	198
Chillies	Red gram	Boiled Rice	Flour	3	1	2	199
Small machine parts	Aluminium Utensils	Gas Stoves	Small machine parts	..	..	8	200
Wine	Grapes	Poultry feed	Wine	1	1	1	201
Paddy	Cotton sarees	Rice	Wooden products	1	1	3	202
Brass products	Tiles	Handloom cloth	Brass Articles	4	1	7	203
..	Matches	..	..	2	1	1	204
..	Mangalore tiles	Edible oils	Pottery	1	1	3	205
Oilseeds	Rice	Bed Sheets	Wheat	3	1	3	206
Betelnut powder	Aluminium vessels	Bread & Sugar candy	Baskets & Mats	3	1	9	207
Fish	Dryfish	Iron articles	Bricks	9	1	41	208

TOWN

STATEMENT

TRADE, COMMERCE, INDUSTRY

Sl. No.	Class and Name of Town	Name of three most important commodities Imported			Name of three most important commodi-	
		1st	2nd	3rd	1st	2nd
1	2	3	4	5	6	7
209	II Srikalahasti	Beedi leaves	Bass	Yarn	Beedies	Brass vessels
210	VI Sriramsagar (Pochampad) Project Township Left flank Colony	Rice	Sugar	Wheat	..	..
211	V Sriramsagar (Pochampad) Project Township Right flank Colony	Rice	Sugar	Wheat	..	..
212	V Srisailam Project Township Left flank colony	Rice	Wheat	Vegetables	..	..
213	III Srisailam Project Township Right flank colony	Rice	Wheat	Vegetables	..	..
214	III Sullurpet	Cotton	Groundnut	Yarn	Groundnut Oil	Rice
215	III Suryapet	Sugar	Chillies	Wheat	Paddy	Groundnut
216	V Suryaraopet	Sugar	Kerosene	..	Rice	Mangoes
217	III Tadepalle	Lime stone	Wheat	Sulphur	Cement	Refined oil
218	II Tadepalligudem	Paddy	Raw Aluminium	Agricultural Implements	Rice & Boiled Rice	Jaggery
219	II Tadpatri	Yarn	Jaggery	Tamarind	Lime Fruits	Orange Fruits
220	III Tandur	Sugar	Steel	Cement	Pulses	Shabad Stone
221	II Tanuku	Fertilizers & Pesticides	Cloth	Medicines	Khandsari Sugar	Banians
222	IV Tekkali	Tobacco	Pulses	Edible oils	Rice	Ragi
223	I Tenuali	Wheat	Palmolein Oil	Sugar	Rice	Fruits & Vegetables
224	III Tirumalai	Rice	Pulses	Ghee	Human Hair	..
225	I Tirupati	Rice	Cloth	Cement	Human Hair	Wooden Toys
226	V Tirupati NM	Pulses	Frames	Sugar	Toys	Cloth
227	III Tiruvur	Paddy	Chillies	Pulses	Groundnut	Chillies
228	III Tuni	Rice	Pulses	Oils	Jaggery	Groundnut
229	VI Upper Sileru Project Site Camp	Rice	Dalls	Sugar	Ragulu	Maize
230	III Urvakonda	Yarn	Groundnut oil	Pulses	Handloom Cloth	Groundnuts
231	IV Vemulawada	Coconut	Jaggery	Oilseeds	Rice	Maize
232	III Venkatagiri	Yarn	Edible oils	Pulses	Handloom Sarees	Lime
233	V Veparala	Cotton	Rice	Colours & Acids	Dhoties	Sarees
234	III Vetapalem	Cashewnuts	Aromatics Chemicals	..	Agarbathi	Match Boxes
235	III Vicarabad	Jowar	Rice	Onion	Coriander	Ajwan
236	IV Vijayapuri North	Rice	Wheat	Jowar	Fish	Vegetables
237	V Vijayapuri South	Rice	Vegetables	..	Fish	..

DIRECTORY

VI

AND BANKING, 1979

ties exported	Name of three most important commodities manufactured			Number of Banks	Number of Agri-cultural Credit Societies	Number of Non-Agri-cultural Credit Societies	Sl. No.
3rd	1st	2nd	3rd				
8	9	10	11	12	13	14	1
Handloom cloth	Beedies	Brass vessels	Handloom cloth	7	1	18	209
..	..	..	..	2	1	..	210
..	..	..	..	2	7	1	211
..	..	..	..	1	..	..	212
..	..	..	..	2	..	..	213
Chillies	Handloom cloth	Snuff	Bricks & Lime	3	..	1	214
Pulses	Groundnut Oil	Rice	Pulses	6	1	16	215
Jaggery	Trunk Boxes	..	..	..	..	..	216
Fertilizers & Insecticides	Cement	Fertilizers	Flour	1	1	3	217
Tamarind	Boiled Rice	Aluminium utensils	Knitting garments	8	2	6	218
Polished slabs	Groundnut Oil	Handloom cloth	Beedies & Matches	5	1	3	219
Jowar	Dall	Sweet Oil	Polished Stones	4	2	4	220
Paddy	Khandasari Sugar	Banians	Yarn	8	..	5	221
Pulses	Rice	Ragi	Pulses	3	1	4	222
Fish	Zinc Buckets & Pots	Groundnut Oil	Furniture	15	..	54	223
..	..	..	..	3	..	..	224
Brass Vessels	Human Hair	Wooden Toys	Brass Vessels	19	2	65	225
..	Toys	Bricks	Cloth	..	..	8	226
Redgram	Rice	Groundnut Oil	Red gram	3	1	3	227
Chillies	Betel leaves	Refined oil	Gingelly seeds	5	..	15	228
Vadisalu	..	..	..	1	..	..	229
Paddy	Handloom cloth	Steel furniture	Matches	4	1	3	230
Chillies & Beedies	Oil	Rice	Beedies	3	..	2	231
Rice	Handloom sarees	Beedies	..	4	1	2	232
Handloom cloth	Dhoties	Sarees	Handloom cloth	..	..	..	233
..	Agarbathi	Match boxes	..	2	..	1	234
Pulses	Jaggery	Khandsari Sugar	Chappals	4	1	10	235
Castor seed	..	..	..	1	..	13	236
..	..	..	..	1	..	1	237

TOWN
STATEMENT
TRADE, COMMERCE, INDUSTRY

Sl. No.	Class and Name of Town	Name of three most important commodities imported			Name of three most important commodi-	
		1st	2nd	3rd	1st	2nd
1	2	3	4	5	6	7
238	I Vijayawada					See Vijayawada Urban
	Vijayawada Urban Agglomeration			See Constituent Units		
	I a) III Gunadala (P)*	Alcohol Containers	Aluminium & Steel Sheets	Raw Steel material	Paddy	Green gram
	b) II Patamata(P)(*)	Groundnut	Sugar	Chillies	Vegetables	Bran oil
	I c) Vijayawada (M)*	Jute	Cloth	Iron & Steel	Rice	Tobacco
239	III Vinukonda	Cloth	Jaggery	Tamarind	Rice	Red gram
240	I Visakhapatnam					See Visakhapatnam Urban
	Visakhapatnam Urban Agglomeration			See Constituent Units		
	a) Gopalapatnam (P)	Benzine	Cement	Oils	Gypsum	Mangoes
	I b) Visakhapatnam (MC)	Rice	Crude oil	Sulphur	Petrol	Iron Ore
241	I Vizianagaram	Textiles	Oil Seeds	Pulses	Jute	Aluminium Utensils
242	III Vuyyur	Kerosene	Wheat	Groundnut	Paddy	Sugar
243	III Wanaparthi	Wheat	Chillies	Kerosene	Groundnut seeds	Groundnut oil
244	I Warangal	Wheat	Hides & Skins	Oils	Chillies	Cotton Textiles
245	V Yadagirigutta	Coconuts	Fruits	Flowers	Beedies	Cool drinks
246	V Yapral					See Hyderabad Urban
247	IV Yellamanchili	Wheat	Oils	Sugar	Paddy	Vegetables
248	III Yellandu	Rice	Wheat	Sugar	Coal	Wood
249	IV Yellareddy	Pulses	..	Paddy	Paddy	Sugar
250	II Yemmiganur	Pulses	Chillies	Jaggery	Groundnut Oil	Paddy
251	IV Yerraguntla	Cement	Sugar	Iron	Groundnut Oil	Polished slabs
252	III Zahirabad	Groundnuts	Jowar	Pulses	Coriander s	Groundnut oil

ties exported 3rd	Name of three most important commodities manufactured 1st	2nd	3rd	Number of Banks	Number of Agri-cultural Credit Societies	Number of Non-Agricul-tural Credit Societies	Sl. No.
8	9	10	11	12	13	14	1
Agglomeration							238
	See Constituent Units						
Black gram	Pharmaceuticals	Aluminium & Steel vessels	Engine Bodies	1	1	1	a)
Pulses	Groundnut oil	Bran oil	Pulses	2	..	..	b)
Pulses	Tanned leather	Synthetic drugs	Cement	67	1	52	c)
Groundnut oil	Red gram	Groundnut oil	Rice	4	1	15	239
Agglomeration							240
Mangalore tiles	Steel furniture	Plastic	Hosiery	2	1	..	a)
Manganese	Ships	Petrol	Fertilizers	58	..	34	b)
Oil cake	Jute Ropes	Yarn	Aluminium Utensils	14	..	42	241
Cotton	Sugar	Boiled Rice	Paddy	3	2	13	242
Rice	Groundnut oil	Beedies	Rice	4	1	8	243
Pulses	Aluminium Utensils	Mosaic tiles	Leather Tanning	24	106	74	244
Exercise Books	Beedies	Cool drinks	Book Binding	1	..	..	245
Agglomeration							246
Jaggery	Jaggery	Sugar	Ice	4	1	3	247
..	Groundnut oil	Cloths	Candles	3	..	8	248
Timber	..	..	..	2	1	8	249
Cotton	Yarn	Handloom goods	Groundnut oil	5	2	12	250
Cotton	Groundnut oil	Polished slabs	..	1	1	1	251
Jaggery	Furniture	Groundnut oil	Jaggery	4	30	55	252

L.C. No.	Name of Town	Area in Sq. Kms.	No. of Occupied Residential houses	No. of Households	Total Population (including Institutional and Houseless Population)		
					P	M	F
1	2	3	4	5	6	7	8
	ANDHRA PRADESH	4,044·68	2,307,132	2,457,559	12,487,576	6,411,295	6,076,281
8/I	Addanki (P)	29·90	3,645	3,666	16,618	8,444	8,174
19/I	Adilabad (M)	20·07	10,333	10,412	53,482	27,827	25,655
13/I	Adoni (M)	30·12	18,932	19,366	108,939	55,643	53,296
5/I	Akiveedu (P)	22·68	3,298	4,670	21,317	10,615	10,702
14/I	Alampur (P)	0·56	1,923	2,104	10,744	5,568	5,176
13/II	Allagadda (P)	12·51	3,706	3,759	18,757	9,605	9,152
15/I	Alwal (P)		See Hyderabad Urban Agglomeration				
1/I	Amadalavalasa (P)	7·85	3,461	3,683	18,005	9,207	8,798
4/I	Amalapuram (M)	7·20	7,701	8,227	38,999	19,542	19,457
3/I	Anakapalle (M)	23·28	14,806	16,292	73,179	36,337	36,842
12/I	Anantapur (M)	16·35	23,027	23,073	119,531	62,511	57,020
17/I	Andole (Jogipet) (P)	21·18	2,812	3,023	17,103	8,838	8,265
18/I	Armur (P)	18·78	4,580	4,691	23,639	11,739	11,900
19/II	Asifabad (P)	12·65	1,842	2,016	10,026	5,229	4,797
13/III	Atmakur (P)	2·59	4,169	4,255	22,132	11,574	10,558
6/I	Avanigadda (P)	13·39	3,817	4,160	19,375	9,843	9,532
14/II	Badepalle (P)	10.30	3,166	3,269	18,624	9,796	8,828
11/I	Badvel (P)	6.31	2,257	2,257	11,460	5,761	5,699
15/II	Balanagar (P)		See Hyderabad Urban Agglomeration				
4/II	Bandarulanka (P)	4·97	1,741	2,142	9,810	4,927	4,883
13/IV	Banaganapalle (P)	22·43	2,543	2,662	14,436	7,380	7,056
18/II	Banswada (P)	8·96	2,691	2,813	14,226	7,121	7,105
7/I	Bapatla (M)	12·95	11,291	12,034	55,347	28,382	26,965
19/III	Bellampalle (†)	7·36	9,380	9,571	44,721	23,046	21,675
22/I	Bhadrachalam (P)	4·00	4,466	4,626	21,354	11,163	10,191
19/IV	Bhainsa (M)	12·95	4,024	4,064	23,096	11,901	11,195
7/II	Bhattiprolu (P)	25·15	2,871	3,192	13,818	7,032	6,786
5/II	Bheemavaram (M)	25·64	19,513	21,260	101,894	52,703	49,191
3/II	Bheemunipatnam (M)	18·18	6,194	6,510	34,619	17,416	17,203
23/I	Bhongir (M)	4·19	5,182	5,685	30,567	15,994	14,573
2/I	Bobbili (M)	25·60	7,471	7,806	36,239	18,014	18,225
18/III	Bodhan (M)	21·36	8,995	9,296	50,807	26,138	24,669
15/III	Bowenpalle (P)		See Hyderabad Urban Agglomeration				
15/IV	Budvel (P)	9·78	1,435	1,504	8,038	4,160	3,878
13/V	Bugganipalle (P)	0·44	2,151	2,155	10,742	5,528	5,214
6/II	Challapalle (P)	4·66	2,404	2,607	11,717	5,922	5,795
23/II	Chandoor (P)	11·08	1,185	1,190	6,358	3,211	3,147
2/II	Cheepurupalle (P)	7·77	2,936	2,936	13,859	7,084	6,775
7/III	Chilakaluripet (M)	10·36	13,451	13,730	61,645	31,169	30,476
8/II	Chirala (M)	5·26	15,202	15,902	72,040	36,145	35,895
8/III	Chirala (N.M.) (†)	23·66	5,135	5,513	23,325	11,580	11,745
10/I	Chittoor (M)	9·30	14,084	16,686	86,230	44,253	41,977
3/III	Chodavaram (P)	16·88	4,424	4,557	21.122	10,571	10,551

CENSUS ABSTRACT

Scheduled Castes		Scheduled Tribes		Literates		L.C. No.
M	F	M	F	M	F	
9	10	11	12	13	14	1
620,021	589,341	103,833	93,575	3,967,923	2,524,645	
948	729	216	214	4,861	2,773	8/I
2,135	2,069	760	647	15,851	8,369	19/I
8,116	7,913	356	342	28,746	14,234	13/I
890	875	126	140	5,405	4,032	5/I
1,147	1,067	17	16	2,478	1,080	14/I
601	563	162	120	6,144	3,240	13/II
		See Hyderabad Urban Agglomeration				15/I
585	480	60	63	5,437	3,598	1/I
2,121	2,128	170	182	13,764	10,241	4/I
1,965	2,015	72	48	22,115	13,604	3/I
5,773	2,876	1,028	575	44,627	26,746	12/I
1,090	1,211	23	15	4,919	2,174	17/I
874	822	88	66	5,876	2,921	18/I
519	413	135	92	2,794	1,427	19/II
939	752	259	219	6,303	3,102	13/III
1,147	1,122	301	287	5,805	4,298	6/I
843	766	79	63	6,180	3,238	14/II
504	507	9	11	3,327	1,593	11/I
		See Hyderabad Urban Agglomeration				15/II
638	645	26	25	2,992	1,779	4/II
596	528	213	188	4,150	2,181	13/IV
736	813	97	98	3,370	1,587	18/II
2,221	2,078	1,012	979	17,665	11,813	7/I
6,222	5,952	170	155	11,666	5,400	19/III
933	805	520	372	7,224	4,557	22/I
376	362	161	162	5,322	2,440	19/IV
687	587	334	311	3,951	2,469	7/II
3,419	3,091	512	507	27,121	18,288	5/II
1,856	1,833	18	26	8,353	5,301	3/II
1,913	1,892	100	47	9,979	5,433	23/I
1,685	1,941	259	241	9,224	5,429	2/I
2,553	2,496	351	299	13,237	7,559	18/III
		See Hyderabad Urban Agglomeration				15/III
1,020	998	14	13	2,309	1,184	15/IV
597	567	259	232	2,917	1,444	13/V
542	558	194	195	3,690	2,702	6/II
114	108	11	8	1,467	702	23/II
458	357	37	31	3,433	1,785	2/II
1,629	1,535	2,099	1,973	15,870	8,314	7/III
3,178	3,271	1,636	1,671	21,862	14,192	8/II
484	513	839	713	5,840	3,328	8/III
3,598	3,470	134	185	31,994	22,139	10/I
782	778	67	54	6,031	3,563	3/III

URBAN PRIMARY

L. C. No.	Name of Town	Total Main Workers (I—IX)		MAIN WORKERS							
				Cultivators (I)		Agricultural labourers (II)		Household Industry, Manufacturing, Processing, Servicing and Repairs (V (a))		Other Workers (III, IV, V (b) & VI to IX)	
		M	F	M	F	M	F	M	F	M	F
1	2	15	16	17	18	19	20	21	22	23	24
	ANDHRA PRADESH	3,158,854	637,381	151,342	27,019	228,026	184,669	140,155	78,089	2,639,331	347,604
8/I	Addanki (P)	4,663	2,060	929	285	1,278	1,523	181	32	2,275	220
19/I	Adilabad (M)	13,266	2,557	503	95	876	720	474	156	11,413	1,586
13/I	Adoni (M)	27,713	6,786	1,356	287	1,703	1,802	688	633	23,966	4,064
5/I	Akiveedu (P)	5,742	1,772	540	12	1,900	1,193	298	119	3,004	448
14/I	Alampur (P)	2,916	1,850	353	92	1,010	1,365	101	110	1,452	283
13/II	Allagadda (P)	4,770	1,462	361	67	1,076	995	178	50	3,155	350
15/I	Alwal (P)	See Hyderabad Urban Agglomeration									
1/I	Amadalavalasa (P)	4,423	769	603	205	358	274	210	85	3,252	205
4/I	Amalapuram (M)	9,519	1,254	606	36	762	478	492	93	7,659	647
3/I	Anakapalle (M)	18,359	3,797	1,732	473	903	638	637	238	15,087	2,448
12/I	Anantapur (M)	28,429	3,444	646	26	959	351	639	128	26,185	2,939
17/I	Andole (Jogipet) (P)	4,062	1,799	564	170	721	1,219	225	108	2,552	302
18/I	Armur (P)	5,536	3,780	993	600	550	575	378	2,141	3,615	464
19/II	Asifabad (P)	2,562	581	381	145	312	298	87	26	1,782	11
13/III	Atmakur (P)	5,601	1,162	394	13	1,108	724	286	84	3,813	341
6/I	Avanigadda (P)	5,129	869	1,235	30	1,095	539	450	58	2,349	242
14/II	Badepalle (P)	4,533	1,017	271	94	338	426	129	31	3,795	466
11/I	Badvel (P)	3,004	456	517	25	652	264	134	38	1,701	129
15/II	Balanagar (P)	See Hyderabad Urban Agglomeration									
4/II	Bandarulanka (P)	2,875	1,019	116	12	349	385	1,283	520	1,127	102
13/IV	Banganapalle (P)	3,499	1,192	309	23	629	597	230	295	2,331	277
18/II	Banswada (P)	3,872	1,591	731	314	831	969	208	127	2,102	181
7/I	Bapatla (M)	13,606	4,458	1,648	238	3,472	2,956	245	117	8,241	1,147
19/III	Bellampalle (†)	10,650	638	105	7	196	71	199	17	10,150	543
22/I	Bhadrachalam (P)	5,878	861	205	18	192	144	193	37	5,288	662
19/IV	Bhainsa (M)	5,869	1,956	648	116	977	788	169	318	4,075	734
7/II	Bhattiprolu (P)	3,854	897	842	123	756	328	853	238	1,403	208
5/II	Bheemavaram (M)	27,537	6,771	1,411	81	4,634	3,642	731	389	20,761	2,659
2/II	Bheemunipatnam (M)	7,963	1,378	491	82	523	310	370	175	6,579	811
23/I	Bhongir (M)	7,267	1,583	407	130	583	588	291	55	5,986	810
3/I	Bobbili (M)	8,791	2,009	1,011	216	1,053	751	651	146	6,076	896
18/III	Bodhan (M)	12,911	4,365	1,478	512	2,169	2,217	546	733	8,718	903
15/III	Bowenpalle (P)	See Hyderabad Urban Agglomeration									
15/IV	Budvel (P)	1,986	688	71	55	354	380	30	9	1,531	244
13/V	Bugganipalle (P)	2,858	604	321	14	303	220	9	4	2,225	366
6/II	Challapalle (P)	3,254	861	257	11	545	499	464	185	1,988	166
23/II	Chandoor (P)	1,676	549	285	62	180	202	555	181	656	104
2/II	Cheepurupalle (P)	3,576	849	641	193	361	275	187	111	2,387	270
7/III	Chilakaluripet (M)	17,099	7,057	1,066	131	2,854	2,378	688	173	12,491	4,375
8/II	Chirala (M)	19,071	5,755	916	171	2,261	1,383	2,237	862	13,657	3,339
8/III	Chirala (N.M.) (†)	6,674	3,257	534	34	1,193	1,188	2,633	1,495	2,314	540
10/I	Chittoor (M)	21,927	2,930	516	38	662	431	586	259	20,163	2,202
3/III	Chodavaram (P)	5,427	1,774	1,232	349	755	865	426	84	3,014	476

CENSUS ABSTRACT

Marginal Workers		Non-Workers		L. C. No.
M	F	M	F	
25	26	27	28	1
19,816	80,452	3,232,625	5,358,448	
10	76	3,771	6,038	8/I
31	203	14,530	22,895	19/I
103	735	27,822	45,775	13/I
35	346	4,838	8,584	5/I
18	56	2,634	3,270	14/I
9	79	4,826	7,611	13/II
See Hyderabad Urban Agglomeration				15/I
28	43	4,756	7,986	1/I
76	552	9,947	17,651	4/I
220	465	17,758	32,580	3/I
41	81	34,041	53,495	12/I
41	90	4,735	6,376	17/I
25	573	6,178	7,547	18/I
15	61	2,652	4,155	19/II
8	41	5,965	9,355	13/III
53	788	4,661	7,875	6/I
44	316	5,219	7,495	14/II
5	152	2,752	5,091	11/I
See Hyderabad Urban Agglomeration				15/II
62	809	1,990	3,055	4/II
32	221	3,849	5,643	13/IV
30	338	3,219	5,176	18/II
160	695	14,616	21,812	7/I
53	85	12,343	20,952	19/III
53	116	5,272	9,214	22/I
214	488	5,818	8,751	19/IV
72	1,086	3,106	4,803	7/II
189	939	24,977	41,481	5/II
100	247	9,267	15,578	3/II
90	578	8,637	12,412	23/I
139	1,081	9,084	15,135	2/I
100	349	13,127	19,955	18/III
See Hyderabad Urban Agglomeration				15/III
16	51	2,158	3,139	15/IV
13	15	2,657	4,595	13/V
32	405	2,636	4,529	6/II
47	351	1,488	2,247	23/II
11	73	3,497	5,853	2/II
347	1,993	13,723	21,426	7/III
313	821	16,761	29,319	8/II
10	44	4,896	8,444	8/III
183	473	22,143	38,574	10/I
45	130	5,099	8,647	3/III

L.C. No.	Name of Town	Area in Sq. Kms.	No. of Occupied Residential houses	No. of Households	Total Population (including Institutional and Houseless Population)		
					P	M	F
1	2	3	4	5	6	7	8
11/II	Cuddapah (M)	6·84	17,451	18,073	103,125	53,452	49,673
8/IV	Cumbum (P)	11·66	2,151	2,186	10,571	5,307	5,264
23/III	Devarakonda (P)	26·26	2,986	3,038	16,838	9,071	7,821
12/II	Dharmavaram (M)	36·42	9,150	9,152	50,969	26,200	24,769
13/VI	Dhone (P)	2·59	4,286	4,333	22,509	11,467	11,042
11/III	Dommaranandyal (P)	12·69	1,415	1,417	7,149	3,634	3,515
4/IV	Donkarayi (P)	0·86	897	963	3,891	1,998	1,893
21/I	Dornakal (P)	10·36	2,765	2,803	14,558	7,490	7,068
4/III	Dowleshwaram (P)	7·25	4,898	6,168	25,983	13,121	12,862
5/III	Eluru (M)	14·55	34,217	36,125	168,154	83,805	84,349
14/III	Farooqnagar (P)	14·10	2,873	2,927	16,325	8,566	7,759
15/V	Fatehnagar (P)		See Hyderabad Urban Agglomeration				
16/I	Gaddi Annaram (P)	0·21	1,887	1,888	9,683	5,143	4,550
14/IV	Gadwal (M)	3·94	5,253	5,446	30,959	16,100	14,859
2/III	Gajularega (P)	5·08	1,682	1,709	7,958	3,921	4,037
6/III	Gannavaram (P)	12·30	1,914	2,682	12,478	6,339	6,139
15/VI	Ghatkeswar (P)	13·83	1,661	1,677	9,773	5,222	4,551
8/V	Giddalur (P)	31·57	3,610	3,689	19,188	9,942	9,246
12/III	Gooty (P)	34·84	5,394	5,445	29,302	15,109	14,193
3/IV	Gopalapatnam (P)		See Visakhapatnam Urban Agglomeration				
6/IV	Gudivada (M)	6·94	15,504	17,001	80,198	40,386	39,812
9/I	Gudur (M)	4·53	2,543	9,796	44,630	22,323	22,307
6/V	Gunadala (P)		See Vijayawada Urban Agglomeration				
12/IV	Guntakal (M)	51·90	15,484	15,560	84,599	43,497	41,102
7/IV	Guntur (M)	30·01	75,497	78,645	367,699	186,115	181,584
12/V	Hindupur (M)	6·55	9,884	10,039	55,901	28,984	26,917
20/I	Huzurabad (P)	32·19	4,073	4,178	21,142	11,017	10,125
16/II	Hyderabad (M.C.)		See Hyderabad Urban Agglomeration				
	HYDERABAD URBAN AGGLOMERATION	N.A.	412,802	433,640	2,545,836	1,326,603	1,219,233
(i)	Hyderabad M.C. (Hyderabad & Rangareddi Dists.)	N.A.	348,226	366,664	2,187,262	1,133,200	1,054,062
(ii)	Hyderabad Municipal Corporation (Portion) (Hyderabad Dist.)	171·10	331,696	348,395	2,093,468	1,083,803	1,009,685
15/I (a)	Alwal * (P)	11·45	3,735	3,840	21,233	10,826	10,407
15/II (b)	Balanagar* (P)	29·53	3,242	3,264	15,737	8,272	7,465
15/III (c)	Bowenpalle (P)	3·58	349	364	2,683	1,410	1,273
15/V (d)	Fatehnagar (P)	2·17	4,727	4,798	21,173	11,589	9,584
(e)	Hyderabad Municipal Corporation (Portion) (Rangareddi District)	N.A.	16,530	18,269	93,774	49,397	44,377
15/VII (f)	Kapra (P)	11·75	3,117	3,121	15,367	8,020	7,347
15/VIII (g)	Kukatpalle (P)*	18·31	2,028	2,117	10,753	5,597	5,156
16/III (h)	Lalaguda (P)	1·58	1,706	1,706	8,293	4,342	3,951
15/IX (i)	Macha Bolarum(P)*	17·48	1,831	1,868	11,076	5,720	5,356
15/XVII (j)	Malkajgiri (P)	17·30	12,349	13,313	65,776	34,094	31,682

CENSUS ABSTRACT

Scheduled Castes		Scheduled Tribes		Literates		L.C. No.
M	F	M	F	M	F	
9	10	11	12	13	14	1
3,661	3,425	495	434	34,219	21,721	11/II
120	104	43	46	3,313	1,614	8/IV
802	624	188	111	6,379	3,220	23/III
1,446	1,349	222	166	15,268	7,289	12/II
1,106	1,058	219	213	7,205	4,097	13/VI
156	134	1	..	1,704	465	11/III
190	189	57	55	1,085	604	4/IV
1,438	1,433	1,179	983	4,648	2,625	21/I
1,705	1,649	143	147	7,634	5,438	4/III
7,903	7,836	816	855	53,858	40,503	5/III
698	652	61	2	4,446	2,154	14/III
		See Hyderabad Urban Agglomeration				15/V
159	96	63	21	4,172	3,234	16/I
1,284	1,154	93	63	8,130	3,816	14/IV
787	784	3	3	1,646	779	2/III
600	529	142	136	3,896	2,884	6/III
861	718	26	12	2,978	1,419	15/VI
643	582	260	126	6,739	3,340	8/V
2,503	2,197	158	153	9,604	5,227	12/III
		See Visakhapatnam Urban Agglomeration				3/IV
2,853	2,801	441	417	25,596	19,831	6/IV
2,938	3,102	1,322	1,264	14,141	9,827	9/I
		See Vijayawada Urban Agglomeration				6/V
6,859	6,568	659	599	28,548	15,394	12/IV
12,771	11,980	4,103	3,924	109,217	74,487	7/IV
2,734	2,530	231	227	17,831	11,706	12/V
1,807	1,602	40	23	5,523	2,328	20/I
		See Hyderabad Urban Agglomeration				
132,000	127,184	9,805	9,043	879,780	591,354	16/II (ii)
100,642	97,114	7,597	7,002	746,510	513,524	(ii)
95,061	91,891	6,878	6,310	715,707	494,549	(ii)
3,292	3,192	67	60	7,506	5,474	15/I (a)
893	835	112	113	5,626	3,600	15/II (b)
202	195	..	..	742	351	15/III(c)
967	889	98	135	7,104	3,485	15/V (d)
5,581	5,223	719	692	30,803	18,975	(e)
1,151	1,071	231	212	5,231	3,778	15/VII (f)
448	420	148	156	3,177	1,784	15/VIII (g)
957	792	21	20	3,075	2,136	16/III (h)
1,334	1,253	177	182	3,466	1,861	15/IX (i)
4,714	4,385	506	409	23,119	16,095	15/XVII(j)

L. C. No.	Name of Town	Total Main Workers (I—IX)		MAIN WORKERS							
				Cultivators (I)		Agricultural labourers (II)		Household Industry, Manufacturing, Processing, Servicing and Repairs (V (a))		Other Workers (III, IV, V (b) & VI to IX)	
		M	F	M	F	M	F	M	F	M	F
1	2	15	16	17	18	19	20	21	22	23	24
11/II	Cuddapah (M)	26,141	3,511	285	22	614	325	670	336	24,572	2,828
8/IV	Cumbum (P)	2,569	506	637	52	514	296	104	50	1,314	108
23/III	Devarakonda (P)	3,906	847	357	94	186	274	147	29	3,216	450
12/II	Dharmavaram (M)	13,952	2,794	989	141	1,476	995	3,893	629	7,594	1,029
13/VI	Dhone (P)	5,421	1,286	309	46	768	665	214	66	4,130	509
11/III	Dommaranandyal (P)	2,258	1,388	235	51	82	125	1,505	1,117	436	95
4/IV	Donkarayi (P)	1,128	210	6	1	..	..	54	7	1,068	202
21/I	Dornakal (P)	3,206	537	272	41	489	264	62	12	2,383	220
4/III	Dowleshwaram (P)	7,206	901	74	3	790	382	410	29	5,932	487
5/III	Eluru (M)	43,313	7,065	1,356	76	2,020	922	2,316	749	37,621	5,318
14/III	Farooqnagar (P)	4,176	989	502	152	227	359	160	79	3,287	399
15/V	Fatehnagar (P)	See Hyderabad Urban Agglomeration									
16/I	Gaddi Annaram (P)	2,249	242	10	..	13	3	11	2	2,215	237
14/IV	Gadwal (M)	7,627	2,435	1,037	326	749	842	570	315	5,271	952
2/III	Gajularega (P)	2,188	463	168	53	230	281	235	35	1,555	94
6/III	Gannavaram (P)	3,313	1,061	553	21	968	775	75	33	1,717	232
15/VI	Ghatkeswar (P)	2,390	325	222	23	104	69	82	18	1,982	215
8/V	Giddalur (P)	4,291	1,462	622	220	798	913	227	40	2,644	289
12/III	Gooty (P)	6,838	1,367	381	42	1,303	883	146	33	5,008	409
3/IV	Gopalapatnam (P)	See Visahapatnam Urban Agglomeration									
6/IV	Gudivada (M)	21,962	3,819	1,188	70	2,009	1,671	420	154	18,345	1,924
9/I	Gudur (M)	11,827	3,240	919	45	1,473	1,008	300	188	9,135	1,999
6/V	Gunadala (P)	See Vijayawada Urban Agglomeration									
12/IV	Guntakal (M)	20,562	2,856	1,094	169	2,553	1,210	316	54	16,599	1,423
7/IV	Guntur (M)	94,133	21,861	1,643	120	5,068	5,076	2,169	760	85,253	15,905
12/V	Hindupur (M)	15,035	2,012	510	80	434	602	383	123	13,708	1,207
20/I	Huzurabad (P)	5,599	1,385	1,142	293	1,003	624	518	94	2,936	374
16/II	Hyderabad (M.C.)	See Hyderabad Urban Agglomeration									
	HYDERABAD URBAN AGGLOMERATION	633,064	82,516	3,976	473	5,020	3,147	7,919	3,414	616,149	75,482
(i)	Hyderabad M.C. (Hyd. & Rangareddi Dists.)	530,627	68,403	2,608	289	3,232	1,611	6,937	2,928	517,850	63,575
(ii)	Hyderabad Municipal Corporation (Portion) (Hyderabad Dist.)	506,018	64,508	2,192	213	2,187	902	6,589	2,794	495,050	60,599
15/I (a)	Alwal(P)*	5,145	1,062	124	40	201	257	82	29	4,738	736
15/II (b)	Balanagar* (P)	4,279	523	13	..	11	6	71	16	4,184	501
15/III (c)	Bowenpalle (P)	629	34	12	..	9	..	41	6	567	28
15/V (d)	Fatehnagar (P)	6,609	869	10	..	79	29	153	46	6,367	794
(e)	Hyderabad Municipal Corporation (Portion) (Rangareddi District)	24,609	3,895	416	76	1,045	709	348	134	22,800	2,976
15/VII (f)	Kapra (P)	4,091	1,124	169	20	166	230	45	37	3,711	837
15/VIII (g)	Kukatpalle (P)*	2,921	501	194	23	213	159	44	21	2,470	298
16/III (h)	Lalaguda (P)	1,987	325	6	..	5	4	4	3	1,972	318
15/IX (i)	Macha Bolaram (P)*	2,749	583	256	17	250	228	47	47	2,196	291
15/XVII (j)	Malkajgiri (P)	16,716	2,657	124	9	300	123	184	123	16,108	2,402

CENSUS ABSTRACT

Marginal Workers		Non-Workers		L. C. No.
M	F	M	F	
25	26	27	28	1
161	371	27,150	45,791	11/II
28	86	2,710	4,672	8/IV
31	139	5,080	6,835	23/III
52	391	12,196	21,584	12/II
49	168	5,997	9,588	13/IV
12	52	1,364	2,075	11/III
..	1	870	1,682	4/IV
4	101	4,280	6,430	21/I
9	39	5,906	11,922	4/III
153	646	40,339	76,638	5/III
26	372	4,364	6,398	14/III
	See Hyderabad Urban Agglomeration			15/V
6	..	2,888	4,308	16/I
148	1,095	8,325	11,329	14/IV
1	1	1,732	3,573	2/III
3	22	3,023	5,056	6/III
26	192	2,806	4,034	15/VI
49	102	5,602	7,682	8/V
30	31	8,241	12,795	12/III
	See Visakhapatnam Urban Agglomeration			3/IV
62	550	18,362	35,443	6/IV
485	564	10,011	18,503	9/I
	See Vijayawada Urban Agglomeration			6/V
30	135	22,905	38,111	12/IV
920	2,136	91,062	157,587	7/IV
97	358	13,852	24,547	12/V
10	396	5,408	8,344	20/I
	See Hyderabad Urban Agglomeration			16/II
2,257	1,947	691,282	1,134,770	
1,862	1,290	600,711	2,84,369	(i)
1,732	1,027	576,053	944,150	(ii)
57	72	5,624	9,273	15/I (a)
13	20	3,980	6,922	15/II (b)
2	..	779	1,239	15/III (c)
32	10	4,948	8,705	15/V(d)
130	263	24,658	40,219	(e)
8	111	3,921	6,112	15/VII (f)
38	44	2,638	4,611	15/VIII (g)
7	6	2,348	3,620	16/III(h)
5	19	2,966	4,754	15/IX(i)
88	106	17,290		15/XVII (j)

L.C. No.	Name of Town	Area of town in Sq. Kms.	No. of Occupied Residential houses	No. of Households	Total Population (including Institutional and Houseless Population)		
					P	M	F
1	2	3	4	5	6	7	8
15/X (k)	Moosapet (P)	7·12	1,124	1,353	6,313	3,285	3,028
16/IV (l)	Osmania University (†)	3·91	2,067	2,105	13,234	7,486	5,748
15/XI (m)	Qutbullapur (P)	7·41	4,979	5,250	24,002	12,684	11,318
16/VI (n)	Secunderabad Cantonment	40·17	22,130	22,865	135,994	76,606	59,388
15/XVI (o)	Yapral (P)	3·90	1,192	1,192	6,940	3,472	3,468
1/II	Ichchapuram (P)	6·47	4,030	4,143	19,152	9,302	9,850
6/IV	Jaggayyapet (P)	9·07	4,565	5,067	26,680	13,384	13,296
20/II	Jagtial (M)	9·17	7,440	9,960	53,213	27,511	25,702
11/IV	Jammalamadugu (P)	24·82	5,080	5,088	26,580	13,404	13,176
21/II	Jangaon (M)	5·18	4,687	4,815	25,112	13,051	12,061
20/III	Jangaon (Godavari Khani) (P)	12·07	14,535	16,150	70,727	36,281	34,446
5/IV	Jangareddigudem (P)	0·83	3,356	3,704	17,232	8,730	8,502
12/VI	Kadiri (M)	25·88	9,789	10,152	52,774	27,254	25,520
19/V	Kagaznagar (M)	4·55	3,659	3,690	18,120	9,312	8,808
19/VI	Kagaznagar (N.M.)(—)	8·32	7,338	7,376	33,536	17,467	16,069
6/VII	Kaikalur (P)	10·96	2,326	2,847	13,223	6,676	6,547
4/V	Kakinada (M)	30·51	48,497	50,342	226,409	113,918	112,491
12/VII	Kalyandurg (P)	11.65	2,951	2,984	17,049	8,661	8,388
11/V	Kamalapuram (P)	17·50	1,928	1,990	9,873	4,988	4,885
18/IV	Kamareddy (P)	6·94	5,783	6,106	33,048	17,475	15,573
2/IV	Kanapaka (P)	5·28	1,399	1,424	6,406	3,136	3,270
8/VI	Kandukur (P)	7·68	6,375	6,868	32,370	16,885	15,485
8/VII	Kanigiri (P)	33·20	3,145	3,370	16,717	8,760	7,957
6/VIII	Kankipadu (P)	3·37	1,916	2,235	10,007	5,121	4,886
15/VII	Kapra (P)		See Hyderabad Urban Agglomeration				
20/IV	Karimnagar (M)	10·62	15,374	16,153	86,125	45,461	40,664
9/II	Kavali (M)	22·95	10,110	10,254	48,119	25,139	22,980
22/II	Khammam (M)	18·53	17,728	20,165	98,757	51,111	47,646
23/V	Kodad (P)	41·44	3,892	3,892	20,532	10,727	9,805
14/V	Kollapur (P)	18·38	2,452	2,488	13,484	7,200	6,284
2/V	Kondapalem (P) Alias Sriram-nagar	7·72	3,130	3,131	14,705	7,610	7,095
6/IX	Kondapalle (P)	14·99	2,216	2,653	12,991	6,659	6,332
20/V	Koratla (P)	22·79	5,336	5,479	30,196	15,067	15,129
14/VI	Kosigi (P)	40·10	1,945	2,066	11,359	5,558	5,801
22/III	Kothagudem NAC	25·90	17,012	18,301	94,894	48,203	46,691
20/VI	Kothapalle Haveli (P)	16·06	1,607	1,661	8.733	4,325	4,408
2/VI	Kothavalasa (P)	29·62	1,582	1,582	7,663	3,926	3,737
9/III	Kovur (P)	6·28	4,900	4,991	20,413	10,178	10,235
	Kovurpalle (P)	8·01	2,214	2,231	10,660	5,459	5,201
5/V	Kovvur (M)	8·24	6,604	6,702	28,756	14,401	14,355
15/VIII	Kukatpalle (P)		See Hyderabad Urban Agglomeration				
10/II	Kuppam (P)	3·10	2,598	2,611	13,649	6,853	6,796

CENSUS ABSTRACT

Scheduled Castes		Scheduled Tribes		Literates		L.C. No.
M	F	M	F	M	F	
9	10	11	12	13	14	1
504	497	34	18	1,728	910	15/X (k)
942	725	112	78	4,595	1,912	16/IV (l)
1,075	991	78	66	7,781	3,806	15/XI (m)
12,989	12,873	504	481	57,964	31,398	16/VI (n)
1,890	1,952	120	111	2,156	1,240	15/XVI (o)
384	407	47	36	4,432	2,593	1/II
1,178	1,081	381	344	8,205	5,413	6/IV
1,963	1,911	105	64	15,610	8,015	20/II
659	645	86	64	8,777	4,733	11/IV
1,446	1,367	213	92	8,399	4,549	21/II
7,379	7,185	445	421	18,156	9,200	20/III
922	867	213	217	4,858	3,348	5/IV
1,325	1,095	528	530	14,847	6,570	12/VI
1,241	1,178	88	49	5,264	2,530	19/V
2,875	2,736	82	72	10,750	5,446	19/VI
408	392	52	40	3,714	2,855	6/VII
9,211	9,160	544	463	66,700	50,540	4/V
436	515	112	97	5,103	2,990	12/VII
750	748	56	48	2,488	1,456	11/V
1,374	1,227	152	83	10,558	5,132	18/IV
244	232	5	7	1,461	514	2/IV
2,513	2,101	735	685	9,197	4,664	8/VI
311	193	223	133	5,898	3,076	8/VII
485	364	60	48	3,306	2,280	6/VIII
		See Hyderabad Urban Agglomeration				15/VII
4,067	3,672	243	210	32,887	20,404	20/IV
2,192	1,727	1,890	1,802	16,889	10,704	9/II
4,335	4,171	1,537	1,342	34,217	22,293	22/II
1,128	968	694	546	5,266	2,774	23/V
1,005	886	46	50	3,533	1,619	14/V
572	556	157	147	4,431	2,488	2/V
945	794	303	275	3,700	2,167	6/IX
1,089	1,048	220	136	7,432	3,290	20/V
460	457	..	..	2,539	974	14/VI
9,828	9,696	2,600	2,607	27,981	17,770	22/III
734	734	40	35	2,367	939	20/VI
361	296	108	94	2,228	1,123	2/VI
1,084	1,139	1,571	1,591	5,421	3,570	9/III
1,284	1,187	193	178	4,247	2,921	9/IV
2,347	2,319	371	334	8,302	6,448	5/V
		See Hyderabad Urban Agglomeration				15/VIII
710	729	17	21	4,051	2,744	10/II

L. C. No.	Name of Town	Total Main Workers (I—IX)		MAIN WORKERS							
				Cultivators (I)		Agricultural labourers (II)		Household Industry, Manufacturing, Processing, Servicing and Repairs (V (a))		Other Workers (III, IV, V (b) & VI to IX)	
		M	F	M	F	M	F	M	F	M	F
1	2	15	16	17	18	19	20	21	22	23	24
15/X (k)	Moosapet (P)	1,781	230	60	2	41	32	65	36	1,615	160
16/IV (l)	Osmania University (†)	2,877	963	7	..	5	1	3	2	2,862	960
15/XI (m)	Qutbullapur (P)	7,060	945	72	7	122	105	113	49	6,753	784
16/VI (n)	Secunderabad Cantonment.	44,011	3,756	232	15	243	119	110	32	43,426	3,590
15/XVI (o)	Yapral (P)	1,582	541	89	51	143	243	20	39	1,330	208
1/II	Ichchapuram (P)	4,682	1,905	651	344	755	892	329	135	2,947	534
6/IV	Jaggayyapet (P)	6,641	1,826	314	11	667	1,036	386	168	5,274	611
20/II	Jagtial (M)	13,057	4,846	1,261	379	951	1,367	589	1,240	10,256	1,860
11/IV	Jammalamadugu (P)	6,993	1,967	495	74	669	594	1,272	644	4,557	655
21/II	Jangaon (M)	6,055	1,925	385	106	420	749	352	176	4,898	894
20/III	Jangaon (Godavari Khani) (P)	18,045	693	165	6	370	162	226	28	17,284	497
5/IV	Jangareddigudem (P)	4,807	1,557	640	201	1,103	970	234	105	2,830	281
12/VI	Kadiri (M)	13,661	2,603	1,578	159	1,553	1,013	1,249	506	9,281	925
19/V	Kagaznagar (M)	4,662	359	96	1	54	12	110	10	4,402	336
19/VI	Kagaznagar (N.M.) (†)	9,048	789	87	11	74	19	217	74	8,670	685
6/VII	Kaikalur (P)	3,623	728	365	14	795	450	106	32	2,357	232
4/V	Kakinada (M)	56,761	7,985	981	29	1,342	386	1,081	317	53,357	7,253
12/VII	Kalyandurg (P)	4,266	1,105	656	136	640	646	165	61	2,805	262
11/V	Kamalapuram (P)	2,705	798	385	20	535	305	651	342	1,134	131
18/IV	Kamareddy (P)	8,188	2,144	569	337	578	507	299	341	6,742	959
2/IV	Kanapaka (P)	1,704	471	120	51	144	288	113	17	1,327	115
8/VI	Kandukur (P)	9,130	3,663	1,969	744	1,823	2,110	479	143	4,859	666
8/VII	Kanigiri (P)	3,980	746	204	42	219	220	247	69	3,310	415
6/VIII	Kankipadu (P)	2,731	929	222	9	709	708	59	16	1,741	196
15/VII	Kapra (P)	See Hyderabad Urban Agglomeration									
20/IV	Karimnagar (M)	19,975	1,947	466	51	363	196	783	235	18,363	1,465
9/II	Kavali (M)	12,124	2,774	984	109	937	781	254	157	9,949	1,727
22/II	Khammam (M)	24,389	3,820	500	42	710	382	912	238	22,267	3,158
23/V	Kodad (P)	5,495	2,104	778	109	1,427	1,630	189	32	3,101	333
14/V	Kollapur (P)	3,336	1,435	574	174	694	969	152	52	1,916	240
2/V	Kondapalem (P) Alias Sriramnagar	3,826	1,011	470	305	356	445	59	6	2,941	255
6/IX	Kondapalle (P)	3,653	1,250	122	3	663	718	230	109	2,638	420
20/V	Koratla (P)	7,286	5,638	1,231	427	829	1,026	559	1,904	4,667	2,281
14/VI	Kosigi (P)	3,052	2,001	907	507	349	890	353	370	1,443	234
22/III	Kothagudem NAC	21,247	2,564	659	39	790	422	585	167	19,213	1,936
20/VI	Kothapalle (P) Haveli	2,430	1,364	439	88	417	632	538	442	1,036	202
2/VI	Kothavalasa (P)	2,005	566	210	133	369	193	171	155	1,255	85
9/III	Kovur (P)	5,893	2,322	676	51	2,306	1,761	540	142	2,371	368
9/IV	Kovurpalle (P)	2,335	272	167	9	197	147	28	4	1,943	112
5/V	Kovvur (M)	7,482	2,263	522	34	1,470	1,480	316	117	5,174	632
15/VIII	Kukatpalle (P)	See Hyderabad Urban Agglomeration									
10/II	Kuppam (P)	3,600	662	389	48	351	269	65	19	2,795	326

Marginal Workers		Non-Workers		T. C. No.
M	F	M	F	
25	26	27	28	1
21	33	1,483	2,765	15/X (k)
5	3	4,604	4,782	16/IV (l)
35	108	5,589	10,265	15/XI(m)
70	119	32,525	55,513	16/V (n)
14	6	1,876	2,921	15/XVI (o)
13	66	4,607	7,879	1/II
16	39	6,727	11,431	6/IV
119	762	14,335	20,094	20/II
38	536	6,373	10,673	11/IV
22	524	6,974	9,612	21/II
267	148	17,969	33,605	20/III
22	175	3,901	6,770	5/IV
77	1,049	13,516	21,868	12/VI
10	36	4,640	8,413	19/V
25	37	8,394	15,243	19/VI
53	379	3,000	5,440	6/VII
339	691	56,818	103,815	4/V
19	112	4,376	7,171	12/VII
41	466	2,242	3,621	11/V
57	127	9,230	13,302	18/IV
2	16	1,430	2,783	2/IV
18	567	7,737	11,255	8/VI
18	21	4,762	7,160	8/VII
2	21	2,388	3,936	6/VIII
	See Hyderabad Urban Agglomeration			15/VII
64	229	25,422	38,488	20/IV
166	540	12,849	19,666	9/II
92	219	26,630	43,607	22/II
20	78	5,212	7,623	23/V
13	95	3,851	4,754	14/V
54	75	3,730	6,009	2/V
..	10	3,006	5,072	6/IX
30	161	7,751	9,330	20/V
9	95	2,497	3,705	14/VI
158	296	26,798	43,831	22/III
27	204	1,868	2,840	20/VI
..	142	1,921	3,029	2/VI
44	563	4,241	7,350	9/III
42	69	3,082	4,860	9/IV
34	78	6,885	12,014	5/V
	See Hyderabad Urban Agglomeration			15/VIII
4	58	3,249	6,076	10/II

L.C. No.	Name of Town	Area of town in Sq. Kms.	No. of Occupied Residential houses	No. of Households	Total Population (including Institutional and Houseless Population)		
					P	M	F
1	2	3	4	5	6	7	8
13/VII	Kurnool (M)	15·02	32,563	34,556	206,362	106,883	99,479
19/VII	Lakshettipet (P)	5·91	1,391	1,419	7,138	3,737	3,401
16/III	Lalaguda (P)		See Hyderabad Urban Agglomeration				
15/IX	Macha Bolaram (P)		See Hyderabad Urban Agglolmeration				
4/VI	Machavaram (P)	9·52	2,732	2,964	13,662	6,828	6,834
7/V	Macherla (P)	10·36	6,408	6,443	30,719	15,606	15,113
6/X	Machilipatnam (P)	24·88	26,899	29,735	138,530	70,068	68,462
10/III	Madanapalle (M)	7·77	10,024	10,497	54,938	28,686	26,252
11/VI	Madhavaram (P)	14·46	1,574	1,576	7,410	3,780	3,630
22/IV	Madhira (P)	2·50	2,311	2,351	11,404	5,893	5,511
3/V	Madugula (P)	19·52	1,912	2,126	9,449	4,644	4,805
21/III	Mahbubabad (P)	17·61	4,017	4,064	21,654	11,241	10,413
14/VII	Mahbubnagar (M)	9 91	14,601	15,136	87,503	45,736	41,767
15/XVII	Malkajgiri (P)		See Hyderabad Urban Agglomeration				
19/VIII	Mancheriyal (P)	41·44	6,724	6,802	32,478	16,938	15,540
19/IX	Mandamarri (M)	38·85	9,936	10,066	44,483	22,867	21,616
4/VII	Mandapeta (M)	21·65	7,380	8,011	33,499	16,563	16,936
1/III	Mandasa (P)	6·17	1,640	1,642	7,307	3,524	3,783
7/VI	Mangalagiri (M)	10·36	8,654	9,828	46,172	23,295	22,877
20/VII	Manthani (P)	25·12	2,590	2,659	12,761	6,333	6,428
8/VIII	Markapur (P)	28·77	6,117	7,331	34,381	17,798	16,583
17/II	Medak (M)	5·00	4,266	5,068	28,577	14,467	14,110
20/VIII	Metpalli (P)	38·85	3,646	3,713	18,317	9,109	9,208
23/VI	Miryalguda (P)	1·47	8,845	8,883	44,129	22,860	21,269
15/X	Moosapet (P)		See Hyderabad Urban Agglomeration				
22/V	Mothugudem (P)	N.A.	542	1,105	4,569	2,383	2,186
10/IV	Nagari (P)	5·96	2,408	2,619	12,996	6,619	6,377
14/VIII	Nagarkurnool (P)	7·61	2,440	2,454	14,878	7,927	6,951
11/VII	Nagireddipalle (P)	5·82	1,678	1,683	8,570	4,377	4,193
9/V	Naidupet (P)	6·76	3,008	3,116	14,757	7,484	7,273
23/VII	Nalgonda (M)	12·77	11,105	11,589	62,458	33,223	29,235
6/XI	Nandigama (P)	25·90	4,170	4,490	23,214	12,063	11,151
13/VIII	Nandikotkur (P)	23·08	4,278	4,316	22,923	11,709	11,214
13/IX	Nandyal (M)	15·42	17,533	17,845	88,185	44,988	43,197
1/IV	Narasannapet (P)	5·18	3,202	3,216	16,065	8,147	7,918
3/VI	Narasapatnam (P)	6·09	4,980	5,240	24,301	12,156	12,145
7/VII	Narasaraopet (M)	7·48	13,695	14,273	67,032	34,307	32,725
17/III	Narayankhed (P	7·51	1,141	1,437	8,600	4,609	3,991
14/IX	Narayanpet (M)	11·86	4,539	4,687	27,861	13,847	14,014
5/VI	Narasapur (M)	10·41	9,712	9,779	46,033	22,752	23,281
2/VII	Nellimarla (P)	15·54	2,981	2,981	13,509	6,892	6,617
9/VI	Nellore (M)	48·39	49,401	50,406	237,065	121,211	115,854
5/VII	Nidadavole (M)	10·36	6,514	6,781	31,022	15,666	15,356
19/X	Nirmal (M)	10·36	7,572	7,614	41,412	21,125	20,287

Scheduled Castes		Scheduled Tribes		Literates		L.C. No.
M	F	M	F	M	F	
9	10	11	12	13	14	1
13,592	13,127	659	618	63,002	38,913	13/VII
534	501	77	23	2,284	1,188	19/VII
		See Hyderabad Urban Agglomeration				16/III
		See Hyderabad Urban Agglomeration				15/IX
1,760	1,679	65	63	3,573	2,504	4/VI
966	967	361	353	9,134	4,662	7/V
5,077	4,769	1,135	1,074	48,383	38,033	6/X
1 428	1,111	642	534	18,993	12,096	10/III
345	344	61	58	1,969	670	11/VI
1,073	928	155	122	3,784	2,516	22/IV
258	232	230	217	2,242	1,344	3/V
986	823	1,369	1,145	6,582	3,668	21/III
3,087	2,769	444	282	31,350	18,981	14/VII
		See Hyderabad Urban Agglomeration				15/XVII
1 949	1,890	148	95	8,853	4,434	19/VIII
4,744	4,463	610	581	8,717	3,600	19/IX
1,464	1,430	101	96	8,392	6,375	4/VII
366	337	92	53	1,791	942	1/III
1,869	1,815	605	556	12,413	6,456	7/VI
628	638	11	10	3,209	1,981	20/VII
959	834	171	140	11,267	5,301	8/VIII
1,185	1,198	101	50	8,811	5,068	17/II
1,009	1,045	205	178	4,375	1,854	20/VIII
2 143	2,153	1,125	965	12,873	7,067	23/VI
		See Hyderabad Urban Agglomeration				15/X
225	222	186	188	1,437	493	22/V
371	307	84	87	3,920	2,248	10/IV
895	698	38	26	5,094	2,689	14/VIII
1,083	1,003	63	67	3,289	1,818	11/VII
732	816	711	698	4,242	2,585	9/V
3,893	3,422	263	145	22,210	13,912	23/VII
879	736	533	490	6,572	4,067	6/XI
1,809	1,662	95	96	6,119	3,270	13/VIII
3,757	3,428	667	577	27,026	15,114	13/IX
499	479	8	10	5,023	3,186	1/IV
931	848	91	16	6,923	4,012	3/VI
911	840	1,226	1,101	21,505	13,231	7/VII
375	168	87	6	2,699	1,138	17/III
1,203	1,153	40	48	6,950	3,319	14/IX
2,204	2,107	271	255	14,387	11,217	5/VI
722	610	93	59	3,652	1,734	2/VII
11,784	11,463	7,485	7,071	79,102	56,371	9/VI
2,148	2,115	153	165	9,675	7,299	5/VII
1,381	1,405	214	41	12,802	6,087	19/X

L. C. No.	Name of Town	Total Main Workers (I—IX)		MAIN WORKERS: Cultivators (I)		Agricultural labourers (II)		Household Industry, Manufacturing, Processing, Servicing and Repairs (V (a))		Other Workers (III, IV, V (b) & VI to IX)	
		M	F	M	F	M	F	M	F	M	F
1	2	15	16	17	18	19	20	21	22	23	24
13/VII	Kurnool (M)	48,793	11,944	1,079	163	4,145	2,425	2,722	3,366	40,847	5,990
19/VII	Lakshettipet (P)	1,695	449	183	16	191	281	57	14	1.264	138
16/III	Lalaguda (P)	See Hyderabad Urban Agglomeration									
15/IX	Macha Bolaram (P)	See Hyderabad Urban Agglomeration									
4/VI	Machavaram (P)	3,760	1,051	458	10	981	745	341	72	1,980	224
7/V	Macherla (P)	8,052	1,677	450	82	929	748	199	63	6,474	784
6/X	Machilipatnam (M)	34,304	5,782	1,640	65	2,712	1,218	1,653	510	28,299	3,989
10/III	Madanapalle (M)	14,257	2,831	906	83	992	854	391	182	11,968	1,712
11/VI	Madhavaram (P)	2,177	303	118	7	208	130	1,296	98	555	68
22/IV	Madhira (P)	2,914	707	157	2	442	423	88	32	2,227	250
3/V	Madugula (P)	2,464	1,221	402	116	538	393	252	207	1,272	505
21/III	Mahbubabad (P)	5,033	1,297	692	197	799	716	269	43	3,273	341
14/VII	Mahbubnagar (M)	19,688	4,007	1,000	167	889	1,000	597	558	17,122	2,282
15/XVII	Malkajgiri (P)	See Hyderabad Urban Agglomeration									
19/VIII	Mancheriyal (P)	8,851	1,102	689	117	455	365	353	52	7,354	568
19/IX	Mandamarri (P)	11,507	521	386	47	450	152	232	18	10,439	304
4/VII	Mandapeta (M)	9,794	1,764	1,212	32	2,208	808	762	238	5,612	686
1/III	Mandasa (P)	1,808	1,154	234	121	425	621	243	135	906	277
7/VI	Mangalagiri (M)	12,631	3,656	225	33	1,210	1,022	2,353	1,358	8,843	1,243
20/VII	Manthani (P)	3,409	1,424	711	82	841	1,123	122	38	1,735	181
8/VIII	Markapur (M)	8,797	2,292	654	75	439	402	778	382	6,926	1,433
17/II	Medak (M)	6,557	2,322	1,054	750	534	826	216	155	4,753	591
20/VIII	Metpalli (P)	4,819	3,672	820	514	742	878	526	1,804	2,731	476
23/VI	Miryalguda (P)	11,807	1,971	1,191	97	1,456	1,018	394	126	8,766	730
15/X	Moosapet (P)	See Hyderabad Urban Agglomeration									
22/V	Mothugudem (P)	1,274	284	52	1	140	97	33	9	1,049	177
10/IV	Nagari (P)	3,495	1,008	282	30	512	439	402	308	2,299	231
14/VIII	Nagar Kurnool (P)	3,538	763	397	170	221	330	191	25	2,729	238
11/VII	Nagireddipalle (P)	2,026	405	169	23	304	250	95	32	1,458	100
9/V	Naidupet (P)	4,059	1,372	375	44	880	694	202	171	2,602	463
23/VII	Nalgonda (M)	13,944	2,247	907	127	761	556	466	96	11,810	1,468
6/XI	Nandigama (P)	5,724	1,723	656	17	1,315	1,325	367	53	3,386	328
13/VIII	Nandikotkur (P)	5,861	2,141	865	50	1,531	1,621	212	53	3,253	417
13/IX	Nandyal (M)	23,232	5,539	1,351	146	3,223	2,863	723	374	17,935	2,156
1/IV	Narasannapet (P)	4,210	1,030	549	189	280	387	477	147	2,904	307
3/VI	Narasapatnam (P)	5,733	1,634	408	207	495	473	356	134	4,474	820
7/VII	Narasaraopet (M)	17,208	3,005	786	73	1,387	1,141	732	232	14,303	1,559
17/III	Narayankhed (P)	1,937	380	348	73	176	183	119	32	1,294	92
14/IX	Narayanpet (M)	6,973	3,198	1,059	219	460	1,035	968	1,044	4,486	900
5/VI	Narsapur (M)	11,296	3,288	892	48	1,567	1,108	1,184	941	7,653	1,191
2/VII	Nellimarla (P)	3,582	501	226	67	310	191	104	33	2,942	210
9/VI	Nellore (M)	63,773	12,442	2,258	114	3,867	2,653	2,526	1,272	55,122	8,403
5/VII	Nidadavole (M)	8,058	1,963	449	23	1,521	1,085	332	151	5,756	704
19/X	Nirmal (M)	9,757	3,920	737	171	652	692	549	1,904	7,819	1,153

Marginal Workers		Non-Workers		L. C No.
M	F	M	F	
25	26	27	28	1
373	836	57,717	86,699	13/VII
16	74	2,026	2,878	19/VII
	See Hyderabad Urban Agglomeration			16/III
	See Hyderabad Urban Agglomeration			15/IX
14	231	3,054	5,552	4/VI
61	306	7,493	13,130	7/V
163	1,612	35,601	61,068	6/X
81	259	14,348	23,162	10/III
15	497	1,588	2,830	11/VI
••	66	2,979	4,738	22/IV
17	87	2,163	3,497	3/V
50	205	6,158	8,911	21/III
77	579	25,971	37,181	14/VII
	See Hyderabad Urban Agglomeration			15/XVII
13	68	8,074	14,370	19/VIII
25	163	11,335	20,932	19/IX
146	927	6,623	14,245	4/VII
9	23	1,707	2,606	1/III
37	928	10,627	18,293	7/VI
17	150	2,907	4,854	20/VII
56	298	8,945	13,993	8/VIII
117	539	7,793	11,249	17/II
9	215	4,281	5,321	20/VIII
27	173	11,026	19,125	23/VI
	See Hyderabad Urban Agglomeration			15/X
6	29	1,103	1,873	22/V
18	105	3,106	5,264	10/IV
24	183	4,365	6,005	14/VIII
5	62	2,346	3,726	11/VII
18	116	3,407	5,785	9/V
36	247	19,243	26,741	23/VII
25	76	6,314	9,352	6/XI
41	150	5,807	8,923	13/VIII
74	541	21,682	37,117	13/IX
36	476	3,901	6,412	1/IV
48	170	6,375	10,341	3/VI
106	340	16,993	29,380	7/VII
18	72	2,654	3,539	17/III
84	908	6,790	9,908	14/IX
54	359	11,402	19,634	5/VI
12	102	3,298	6,014	2/VII
331	1,193	57,107	102,219	9/VI
76	101	7,532	13,292	5/VII
34	769	11,334	15,598	19/X

L.C. No.	Name of Town	Area in Sq. Kms.	No. of Occupied Residential houses	No. of Households	Total Population (including Institutional and Houseless Population)		
					P	M	F
1	2	3	4	5	6	7	8
18/V	Nizamabad (M)	38·86	34,388	35,010	183,061	94,187	88,874
6/XII	Nuzvid (P)	12·12	5,320	6,420	32,044	16,319	15,725
8/IX	Ongole (M)	8·10	15,325	17,441	85,302	44,335	40,967
16/IV	Osmania University†		See Hyderabad Urban Agglomeration				
10/V	Pakala (P)	27·10	3,620	3,704	19,400	9,963	9,437
5/VIII	Palacole (M)	4·68	9,326	9,504	46,146	23,133	23,013
1/V	Palakonda (P)	10·90	3,686	4,194	20,424	10,159	10,265
1/VI	Palasa (P)	6·03	2,221	2,400	11,215	5,567	5,648
10/VI	Palmaner (P)	26·24	4,187	4,296	24,038	12,118	11,920
22/VI	Palwancha (P)	101·70	7,409	8,100	39,116	20,290	18,826
1/VII	Parasamba alias Kasibugga (P)	6·09	2,342	2,574	12,522	6,302	6,220
2/VIII	Parvathipuram (M)	12·90	7,403	7,403	36,348	18,324	18,024
6/XIII	Patamata		See Vijayawada Urban Agglomeration				
17/IV	Patancheru (P)	11·65	2,389	2,574	11,975	6,560	5,415
3/VII	Payakaraopet (P)	2·59	2,944	3,166	15,266	7,711	7,555
6/XIV	Pedana (P)	20·72	4,593	5,432	25,200	12,567	12,633
20/IX	Peddapalle (P)	10·36	3,575	4,426	23,990	12,345	11,645
4/VIII	Peddapuram (M)	38·98	7,780	8,508	34,319	16,885	17,434
5/IX	Penugonda (P)	4·61	3,751	4,357	20,128	9,896	10,232
12/VIII	Penukonda (P)	65·55	2,216	2,241	12,373	6,349	6,024
7/VIII	Phirangipuram (P)	13·36	2,171	2,208	11,686	5,897	5,789
4/IX	Pithapuram (M)	19·57	8,003	9,081	36,607	18,237	18,370
7/IX	Ponnur (M)	26·16	10,138	10,626	50,206	25,701	24,505
11/VIII	Proddatur (M)	7·12	20,780	20,933	107,070	54,864	52,203
11/IX	Pulivendla (P)	6·29	4,072	4,078	21,104	10,781	10,323
10/VII	Punganur (P)	13·99	4,489	4,548	25,562	12,939	12,623
10/VIII	Puttur (P)	8·55	3,482	3,493	17,723	9,125	8,598
15/XI	Qutbullapur (P)		See Hyderabad Urban Agglomeration				
4/X	Rajahmundry (M)		See Rajahmundry Urban Agglomeration				
	Rajahmundry U.A.	50·56	54,869	59,548	268,370	136,610	131,760
4/X(a)	Rajahmundry (M)*	19·48	43,973	48,158	216,851	109,706	107,145
4/XI(b)	Rajahmundry N.M. (P)	31·08	10,896	11,390	51,519	26,904	24,615
4/XI	Rajahmundry N.M. (P)		See Rajahmundry Urban Agglomeration				
1/VIII	Rajam (P)	4·57	2,060	2,274	10,768	5,299	5,469
11/X	Rajampet (P)	20·60	3,892	3,944	19,927	10,019	9,908
4/XII	Ramachandrapuram (M)	13·98	6,316	6,767	30,902	15,411	15,491
17/V	Ramachandrapuram (BHEL) township (†)	9·06	3,815	3,893	21,056	10,929	10,127
20/X	Ramagundam (P)	16·40	2,198	2,328	12,181	6,331	5,850
4/XIII	Ramanayyapeta (P)	10·00	1,411	1,709	7,703	3,915	3,788
23/VIII	Ramannapet (P)	9·02	1,481	1,493	8,021	4,139	3,882
11/XI	Rayachoti (P)	39·78	6,998	7,002	35,257	18,281	16,976
12/IX	Rayadurg (M)	49·73	5,471	5,523	32,745	16,709	16,036
4/XIV	Razole (P)	4·51	2,071	2,400	10,697	5,293	5,404
10/IX	Renigunta (P)	4·60	2,324	2,327	11,415	5,813	5,602

Scheduled Castes		Scheduled Tribes		Literates		L.C. No.
M	F	M	F	M	F	
9	10	11	12	13	14	1
7,469	7.287	790	602	50,726	28,508	18/V
1,850	1,630	464	405	10,255	7,424	6/XII
4,311	3,516	1,168	1,118	30,316	19,604	8/IX
		See Hyderabad Urban Agglomeration				16/IV
2,078	1,826	40	47	6,524	3,763	10/V
2,216	2,350	169	163	14,668	10,938	5/VIII
1,069	1,152	68	81	4,934	2,817	1/V
432	430	4	2	2,615	1,286	1/Vi
738	736	101	102	7,042	4,692	10/VI
2,152	1,994	3,025	2,684	11,178	6,502	22/VI
622	714	29	28	3,934	2,509	1/VII
2,385	2,258	353	297	10,544	5,733	2/VIII
		See Vijayawada Urban Agglomeration				6/XIII
834	722	15	21	3,651	1,633	17/IV
1,590	1,582	37	36	3,756	2,206	3/VII
769	689	91	103	5,812	3,539	6/XIV
1,200	1,081	50	26	6,495	3,302	20/IX
1,177	1,103	158	151	9,376	6,335	4/VIII
1,269	1,240	81	86	5,767	4,421	5/IX
243	299	139	139	3,999	2,334	12/VIII
365	311	267	266	3,054	2,008	7/VIII
3,148	2,946	154	141	9,003	6,541	4/IX
3,044	2,789	1,537	1,453	14,895	10,495	7/IX
2,673	2,542	356	291	34,091	18,399	11/VIII
950	856	270	260	6,775	3,686	11/IX
968	917	10	8	7,077	4,074	10/VII
625	526	270	225	5,736	3,006	10/VIII
		See Hyderabad Urban Agglomeration				15/XI
		See Rajahmundry Urban Agglomeration				4/X
15,229	14.933	512	447	87,730	63,333	
10,559	10,657	319	313	71,889	52,459	4/X(a)
4,670	4,276	193	134	15,841	10,874	4/XI (b)
		See Rajahmundry Urban Agglomeration				4/XI
743	901	30	24	2,907	1,839	1/VIII
761	847	234	200	6,144	3,546	11/X
1,632	1,586	106	90	8,988	6,878	4/XII
664	590	43	38	8,828	7,291	17/V
763	679	105	98	3,518	1,991	20/X
651	650	17	17	2,386	1,548	4/XIII
471	396	20	13	2,585	1,063	23/VIII
849	708	86	69	10,485	5,003	11/XI
978	880	128	108	9,238	4,512	12/IX
817	835	25	26	3,794	3,114	4/XIV
986	942	34	39	4,110	2,488	10/IX

L. C. No.	Name of Town	Total Main Workers (I—IX)		MAIN WORKERS							
				Cultivators (I)		Agricultural labourers (II)		Household Industry, Manufacturing, Processing, Servicing and Repairs (V (a))		Other Workers (III, IV, V (b) & VI to IX)	
		M	F	M	F	M	F	M	F	M	F
1	2	15	16	17	18	19	20	21	22	23	24
18/V	Nizamabad (M)	45,097	15,880	2,435	481	3,479	2,636	1,485	6,710	37,698	6,053
6/XII	Nuzvid (P)	8,084	2,327	629	71	1,360	1,159	532	229	5,563	868
8/IX	Ongole (M)	21,075	2,726	440	38	782	337	606	183	19,247	2,168
16/IV	Osmania University†	See Hyderabad Urban Agglomeration									
10/V	Pakala (P)	4,972	1,337	1,012	171	937	747	101	30	2,922	389
5/VIII	Palacole (M)	12,234	2,488	604	26	1,179	1,331	304	156	10,147	975
1/V	Palakonda (P)	5,142	1,462	743	138	1,097	665	389	153	2,913	506
1/VI	Palasa (P)	2,964	1,228	291	108	506	433	398	176	1,769	511
10/VI	Palmaner (P)	6,040	1,455	985	130	1,023	646	153	18	3,879	661
22/VI	Palwancha (P)	9,766	1,362	985	27	1,324	652	279	40	7,178	643
1/VII	Parasamba alias Kasibugga (P)	3,020	714	235	52	198	288	211	65	2,376	309
2/VIII	Parvathipuram (M)	8,914	1,838	828	166	705	545	430	128	6,951	999
6/XIII	Patamata	See Vijayawada Urban Agglomeration									
17/IV	Patancheru (P)	3,602	770	218	46	360	357	54	18	2,970	349
3/VII	Payakaraopet (P)	4,137	1,434	169	18	807	516	588	376	2,573	524
6/XIV	Pedana (P)	7,305	2,800	604	37	981	732	2,395	1,107	3,325	924
20/IX	Peddapalle (P)	6,194	1,403	899	76	919	868	235	31	4,141	428
4/VIII	Peddapuram (M)	9,006	2,194	763	115	1,719	1,083	934	262	5,590	734
5/IX	Penugonda (P)	5,483	1,867	905	48	1,542	1,365	280	118	2,756	336
12/VIII	Penukonda (P)	2,947	389	271	14	285	101	72	3	2,319	271
7/VIII	Phirangipuram (P)	3,203	1,918	467	110	1,157	1,364	439	151	1,140	293
4/IX	Pithapuram (M)	9,646	2,349	853	35	2,791	1,405	294	153	5,708	756
7/IX	Ponnur (M)	14,119	3,999	1,644	130	3,772	2,751	609	210	8,094	908
11/VIII	Proddatur (M)	29,775	7,158	1,269	139	1,048	1,204	1,908	1,232	25,550	4,583
11/IX	Pulivendla (P)	5,383	955	522	29	1,419	574	281	44	3,161	308
10/VII	Punganur (P)	6,836	1,412	1,122	289	1,154	799	144	19	4,416	305
10/VIII	Puttur (P)	4,819	892	354	34	447	306	829	269	3,189	283
15/XI	Qutbullapur (P)	See Hyderabad Urban Agglomeration									
4/X	Rajahmundry (M)	See Rajahmundry Urban Agglomeration									
	Rajahmundry U.A.	71,997	11,777	1,487	41	2,138	1,203	2,490	763	65,882	9,770
4/X(a)	Rajahmundry (M)*	57,813	9,387	981	24	1,396	973	1,356	658	54,080	7,732
4/XI(b)	Rajahmundry N.M. (P)	14,184	2,390	506	17	742	230	1,134	105	11,802	2,038
4/XI	Rajahmundry N.M. (P)	See Rajahmundry Urban Agglomeration									
1/VIII	Rajam (P)	2,862	790	322	85	396	340	231	95	1,913	270
11/X	Rajampet (P)	5,113	869	538	83	739	369	387	60	3,449	357
4/XII	Ramachandrapuram (M)	8,112	1,740	959	98	1,552	1,055	366	78	5,235	509
17/V	Ramachandrapuram (BHEL) township (†)	4,946	531	7	..	2	..	5	2	4,932	529
20/X	Ramagundam (P)	2,966	636	161	27	353	365	56	23	2,396	221
4/XIII	Ramanayyapeta (P)	2,033	354	163	7	320	222	28	8	1,522	117
23/VIII	Ramannapet (P)	1,897	658	309	47	374	400	159	42	1,055	169
11/XI	Rayachoti (P)	9,162	1,174	860	183	586	384	997	156	6,719	451
12/IX	Rayadurg (M)	8,920	2,206	898	156	759	526	1,421	487	5,842	1,037
4/XIV	Razole (P)	2,657	613	348	19	413	349	133	25	1,763	220
10/IX	Renigunta (P)	2,909	181	68	4	290	64	134	16	2,417	97

Marginal Workers		Non-Workers		L. C. No.
M	F	M	F	
25	26	27	28	1
248	2,257	48,842	70,737	18/V
78	180	8,157	13,218	6/XII
145	581	23,115	37,660	8/IX
	See Hyderabad Urban Agglomeration			16/IV
31	76	4,960	8,024	10/V
169	363	10,730	20,162	5/VIII
34	236	4,983	8,567	1/V
20	100	2,583	4,320	1/VI
35	125	6,043	10,340	10/VI
61	127	10,463	17,337	22/VI
15	59	3,267	5,447	1/VII
74	302	9,336	15,884	2/VIII
	See Vijayawada Urban Agglomeration			6/XIII
16	6	2,942	4,639	17/IV
32	115	3,542	6,006	3/VII
159	1,145	5,107	8,688	6/XIV
42	149	6,109	10,093	20/IX
226	1,014	7,653	14,226	4/VIII
39	227	4,374	8,138	5/IX
1	20	3,401	5,615	12/VIII
..	1	2,694	3,870	7/VIII
123	621	8,468	15,400	4/IX
92	570	11,490	19,936	7/IX
183	1,652	24,909	43,393	11/VIII
10	48	5,388	9,320	11/IX
60	200	6,043	11,011	10/VII
21	101	4,285	7,605	10/VIII
	See Hyderabad Urban Agglomeration			15/XI
	See Hyderabad Urban Agglomeration			4/X
418	1,055	64,195	118,928	
365	979	51,528	96,779	4/X(a)
53	76	12,667	22,149	4/XI (b)
	See Rajahmundry Urban Agglomeration			4/XI
6	9	2,431	4,670	1/VIII
65	262	4,841	8,777	11/X
46	418	7,253	13,333	4/XII
15	8	5,968	9,588	17/V
40	6	3,325	5,208	20/X
1	32	1,881	3,402	4/XIII
9	290	2,233	2,934	23/VIII
60	495	9,059	15,307	11/XI
35	306	7,754	13,524	12/IX
11	64	2,625	4,727	4/XIV
7	13	2,897	5,408	10/IX

L.C. No.	Name of Town	Area in Sq. Kms.	No. of Occupied Residential houses	No. of Households	Total Population (including Institutional and Houseless Population)		
					P	M	F
1	2	3	4	5	6	7	8
7/X	Repalle (M)	10·97	6,941	7,432	34,155	17,092	17,063
17/VI	Sadasivpet (M)	1·66	3,446	3,570	20,881	10,656	10,225
2/IX	Salur (M)	19·55	7,246	7,438	36,006	17,757	18,249
4/XV	Samalkot (M)	12·07	8,620	9,755	41,624	20,592	20,672
17/VII	Sangareddy (M)	13·60	4,777	5,508	31,360	16,392	14,968
7/XI	Sattenapalle (P)	21·88	6,891	6,906	33,000	16,620	16,380
16/V	Secunderabad Cantonment		See Hyderabad Urban Agglomeration				
15/XII	Shamshabad (P)	18·65	1,839	1,927	11,172	5,786	5,386
17/VIII	Shankrampet (P)	2·72	856	877	5,141	2,560	2,581
17/IX	Siddipet (M)	13·34	6,992	8,248	42,755	22,052	20,703
8/X	Singarayakonda (P)	10·61	2,203	2,301	10,204	5,203	5,001
19/XI	Sirpur (P)	4·58	1,442	1,450	7,046	3,590	3,456
20/XI	Sirsilla (P)	41·44	5,215	7,154	34,134	17,175	16,959
1/IX	Sompeta (P)	11·10	2,651	2,701	12,792	6,240	6,552
1/X	Srikakulam (M)	14·12	12,098	13,793	68,145	34,509	33,636
10/X	Srikalahasti (M)	24·68	9,912	10,438	51,306	26,271	25,035
19/XII	Sriramsagar project Township left Flank Colony †	0·10	339	339	1,445	768	677
18/VI	Sriramsagar project Township right Flank Colony†	2·69	1,609	1,633	7,401	3,862	3,539
14/X	Srisailam project township Left Flank Colony †	N.A.	1,702	1,723	6,776	3,656	3,120
13/X	Srisailam project Township right Flank Colony †	5·96	5,284	5,376	23,913	12,699	11,214
9/VII	Sulurpet (P)	18·10	4,485	4,649	20,995	10,724	10,271
23/IX	Suryapet (M)	23·65	8,032	8,217	43,663	23,215	20,448
4/XVI	Suryapet (P)	9·20	752	1,509	6,861	3,428	3,433
7/XII	Tadepalle (P)	12·44	4,989	5,065	24,542	12,569	11,973
5/X	Tadepalligudem (M)	20·71	13,644	13,761	62,574	31,443	31,131
12/X	Tadpatri (M)	7·43	8,900	9,532	53,920	28,167	25,753
15/XIV	Tandur (M)	5·82	5,798	5,897	32,450	16,676	15,774
5/XI	Tanuku (M)	16·78	10,809	11,169	53,618	27,473	26,145
1/XI	Tekkali (P)	9·11	3,533	3,170	17,009	8,583	8,426
7/XIII	Tenali (M)	7·90	19,887	36,337	119,257	60,191	59,066
10/XI	Tirumalai (P)	32·21	4,576	4,698	20,988	10,958	10,030
10/XII	Tirupati (M)	16·21	21,234	22,536	115,292	60,373	54,919
10/XIII	Tirupati N.M. (†)	3·47	1,558	1,587	8,605	4,027	4,578
6/XV	Tiruvur (P)	28·75	3,632	3,999	20,028	10,272	9,756
4/XVII	Tuni (M)	7·02	5,813	7,209	33,204	16,489	16,715
3/VIII	Upper Sileru project site camp (†)	3·32	992	993	4,782	2,606	2,176
12/XI	Uravakonda (P)	30·28	4,052	4,072	21,754	11,311	10,443
20/XII	Vemulawada (P)	0·52	2,524	2,654	13,211	6,643	6,568
9/VIII	Venkatagiri (P)	8·16	4,827	4,900	21,750	11,060	10,690
11/XII	Veparala (P)	11·21	1,026	1,026	5,194	2,611	2,583
8/XI	Vetapalem (P)	10·36	6,236	6,500	28,561	14,304	14,257

Scheduled Castes		Scheduled Tribes		Literates		L.C. No.
M	F	M	F	M	F	
9	10	11	12	13	14	1
1,243	1,178	964	855	11,228	8,686	7/X
927	831	29	26	6,098	2,852	17/VI
2,169	2,173	460	392	9,153	5,262	2/IX
3,280	3,212	143	130	10,924	7,590	4/XV
1,961	2,003	56	33	10,744	6,001	17/VII
773	744	418	358	8,990	5,309	7/XI
		See Hyderabad Urban Agglomeration				16/V
1,016	914	74	62	2,992	1,550	15/XII
109	126	1	..	1,252	475	17/VIII
1,683	1,651	114	143	14,210	7,303	17/IX
475	371	381	356	2,898	1,523	8/X
449	387	145	82	1,493	720	19/XI
976	907	54	44	9,328	3,474	20/XI
360	354	10	3	3,444	1,943	1/IX
2,982	2,985	173	206	23,873	15,587	1/X
2,471	2,212	1,066	981	15,208	8,432	10/X
41	29	9	11	298	95	19/XII
333	299	61	59	2,189	1,110	18/VI
393	356	86	72	1,977	926	14/X
2,488	2,318	185	197	7,576	3,849	13/X
1,937	1,793	905	855	6,042	3,509	9/VII
2,509	1,876	816	730	14,983	8,451	23/IX
165	172	20	21	2,183	1,550	4/XVI
1,450	1,350	645	634	7,325	4,543	7/XII
2,597	2,546	228	197	17,586	12,923	5/X
2,616	2,481	500	490	16,194	7,168	12/X
1,224	1,271	217	117	9,510	4,860	15/XIV
2,452	2,247	249	248	17,411	13,190	5/XI
769	769	152	127	5,090	2,978	1/XI
3,656	3,641	2,276	2,156	39,232	28,918	7/XIII
686	617	400	370	6,900	3,950	10/XI
3,273	2,887	1,001	910	43,886	28,269	10/XII
734	760	80	87	2,753	2,452	10/XIII
1,202	1,096	198	184	5,867	3,859	6/XV
2,538	2,441	34	32	9,581	7,001	4/XVII
264	182	441	241	1,478	733	3/VIII
1,169	10,165	109	71	6,858	3,145	12/XI
887	887	31	28	3,790	1,780	20/XII
1,240	1,195	297	261	6,656	3,893	9/VIII
90	82	..	..	1,289	288	11/XII
694	606	1,050	1,058	7,706	4,186	8/XI

L. C. No.	Name of Town	Total Main Workers (I—IX)		MAIN WORKERS							
				Cultivators (I)		Agricultural labourers (II)		Household Industry, Manufacturing, Processing, Servicing and Repairs (V (a))		Other Workers (III, IV, V (b) & VI to IX)	
		M	F	M	F	M	F	M	F	M	F
1	2	15	16	17	18	19	20	21	22	23	24
7/X	Repalle (M)	8,815	2,026	1,155	63	1,186	804	574	264	5,900	895
17/VI	Sadasivpet (M)	5,085	1,318	534	82	536	759	329	82	3,686	395
2/IX	Salur (M)	9,280	3,235	1,360	603	1,213	1,433	507	318	6,200	881
4/XV	Samalkot (M)	11,053	2,085	925	21	3,150	1,235	509	174	6,469	655
17/VII	Sangareddy (M)	6,830	1,196	444	69	793	607	141	21	5,452	499
7/XI	Sattenapalle (P)	9,019	2,852	735	174	2,606	1,819	574	313	5,104	546
16/V	Secunderabad Cantonment	See Hyderabad Urban Agglomeration									
15/XII	Shamshabad (P)	2,838	1,195	314	185	672	599	134	75	1,718	336
17/VIII	Shankrampet (P)	1,349	687	265	98	101	310	200	92	783	187
17/IX	Siddipet (M)	10,512	2,808	583	203	623	875	723	245	8,583	1,485
8/X	Singarayakonda (P)	2,854	862	76	7	534	502	154	35	2,090	318
19/XI	Sirpur (P)	1,717	641	548	82	407	471	65	25	697	63
20/XI	Sirsilla (P)	9,434	5,666	407	182	218	413	3,884	3,545	4,925	1,526
1/IX	Sompeta (P)	3,172	1,242	425	111	321	692	289	151	2,137	288
1/X	Srikakulam (M)	15,976	2,323	686	63	725	458	928	284	13,637	1,518
10/X	Srikalahasti (M)	14,112	3,833	1,107	107	1,272	1,018	2,488	1,514	9,245	1,194
19/XII	Sriramsagar project Township left Flank Colony†	431	137	..	..	2	..	4	..	425	137
18/VI	Sriramsagar project Township Right Flank Colony †	1,956	406	5	1	18	10	54	47	1,879	348
14/X	Srisailam project Township Left Flank Colony†	2,165	433	2	..	1	4	8	1	2,154	428
13/X	Srisailam project township Right Flank Colony†	6,556	1,211	6	2	2	3	68	10	6,480	1,196
9/VII	Sulurpet (P)	5,703	1,744	719	83	1,424	1,192	611	125	2,949	344
23/IX	Suryapet (M)	10,648	1,768	808	62	717	498	449	85	8,674	1,123
4/XVI	Suryapet (P)	1,698	180	87	3	200	61	71	27	1,340	89
7/XII	Tadepalle (P)	6,351	1,166	403	5	601	393	362	200	4,985	568
5/X	Tadepalligudem (M)	17,048	3,093	889	351	1,819	1,253	452	213	23,888	1,592
12/X	Tadpatri (M)	13,495	2,796	774	80	2,528	1,317	1,233	506	8,960	893
15/XIV	Tandur (M)	7,977	2,111	726	199	588	795	151	114	6,512	1,003
5/XI	Tanuku (M)	13,759	3,026	819	46	2,726	1,907	651	157	9,563	916
1/XI	Tekkali (P)	4,240	1,996	585	308	570	744	399	303	2,686	641
7/XIII	Tenali (M)	31,839	5,399	1,964	84	3,262	1,776	1,420	652	25,193	2,887
10/XI	Tirumalai (P)	5,907	880	7	..	37	5	30	14	5,833	861
10/XII	Tirupati (M)	27,854	4,276	714	89	734	478	721	256	25,685	3,453
10/XIII	Tirupati N.M. (†)	1,870	478	93	24	314	164	118	23	1,345	267
6/XV	Tiruvur (P)	5,214	1,096	596	57	1,004	760	326	78	3,288	201
4/XVII	Tuni (M)	8,960	1,405	360	19	516	159	410	158	7,674	1,069
3/VIII	Upper Sileru project site camp (†)	1,031	112	34	..	23	5	25	2	949	105
12/XI	Uravakonda (P)	5,700	2,112	543	128	774	844	657	417	3,726	723
20/XII	Vemulawada (P)	3,251	1,625	431	243	518	684	239	246	2,063	452
9/VIII	Venkatagiri (P)	5,883	1,723	473	63	569	453	1,416	455	3,425	752
11/XII	Veparala (P)	1,664	1,065	106	23	59	63	1,266	947	233	32
8/XI	Vetapalem (P)	7,908	3,843	567	110	1,249	1,227	3,025	1,868	3,067	638

CENSUS ABSTRACT

Marginal Workers		Non-Workers		L. C. No.
M	F	M	F	
25	26	27	28	1
49	753	8,228	14,284	7/X
54	223	5,517	8,684	17/VI
83	459	8,394	14,555	2/IX
117	466	9,422	18,121	4/XV
122	93	9,440	13,679	17/VII
50	184	7,551	13,344	7/XI
	See Hyderabad Urban Agglomeration			16/V
32	60	2,916	4,131	15/XII
3	134	1,208	1,760	17/VIII
52	977	11,488	16,918	17/IX
6	108	2,343	4,031	8/X
6	18	1,867	2,797	19/XI
20	298	7,721	10,995	20/XI
39	299	3,029	5,011	1/IX
29	152	18,504	31,161	1/X
96	1,096	12,063	20,106	10/X
3	17	334	523	19/XII
10	86	1,896	3,047	18/VI
12	9	1,479	2,678	14/X
79	78	6,064	9,925	13/X
179	178	4,842	8,349	9/VII
74	448	12,493	18,232	23/IX
8	..	1,722	3,253	4/XVI
38	93	6,180	10,714	7/XII
80	247	14,315	27,791	5/X
40	187	14,632	22,770	12/X
39	197	8,660	13,466	15/XIV
69	299	13,645	22,820	5/XI
149	430	4,194	6,000	1/XI
128	1,122	28,224	52,545	7/XIII
46	52	5,005	9,098	10/XI
308	462	32,211	50,181	10/XII
11	15	2,146	4,085	10/XIII
4	9	5,054	8,651	6/XV
43	318	7,486	14,992	4/XVII
37	126	1,538	1,938	3/VIII
14	252	5,597	8,079	12/XI
14	127	3,378	4,816	20/XII
33	559	5,144	8,408	9/VIII
..	22	947	1,496	11/XII
79	634	6,317	9,780	8/XI

L.C. No.	Name of Town	Area in Sq. Kms.	No. of Occupied Residential houses	No. of Households	Total Population (including Institutional and Houseless Population)		
					P	M	F
1	2	3	4	5	6	7	8
15/XV	Vicarabad (P)	10·82	3,610	3,654	20,737	10,824	9,913
23/X	Vijayapuri North (†)	4·15	3,775	3,842	19,734	10,302	9,432
7/XIV	Vijayapuri South (†)	5·16	1,245	1,252	6,186	3,332	2,854
6/XVI	Vijayawada (M)		See Vijayawada Urban Agglomeration				
	Vijayawada Urban Agglomeration	82·50	103,712	113,143	543,008	277,787	265,221
6/V	(a) Gunadala (P)*	14·33	5,431	6,299	29,744	15,984	13,760
6/XIII	(b) Patamata* (P)	34·92	9,321	11,282	51,492	26,677	24,815
6/XVI	(c) Vijayawada* (M)	33·25	88,960	95,562	461,772	235,126	226,646
7/XV	Vinukonda (P)	2·59	5,075	5,091	24,238	12,442	11,796
3/IX	Vishahapatnam (M.C.)		See Visakhapatnam Urban Agglomeration				
	Vishahapatnam Urban Agglomeration	96·54	120,136	121,975	603,630	312,224	291,406
3/IV (a)	Gopalapatnam (P)	14·56	4,139	4,199	19,464	10,026	9,438
3/IX (b)	Visakhapatnam City*(M.C.)	81·98	115,997	117,776	584,166	302,198	281,968
2/X	Vizianagaram (M)	8·95	21,363	23,510	114,806	57,833	56,973
6/XVII	Vuyyuru (P)	16·84	4,125	4,097	23,369	11,756	11,613
14/XI	Wanaparthi (P)	36·31	4,850	4,884	28,708	15,153	13,555
21/IV	Warangal (M)	54·98	61,422	62,311	335,150	173,233	161,917
23/IV	Yadagirigutta (P)	12·74	1,387	1,410	7,217	3,629	3,588
15/XVI	Yapral (P)		See Hyderabad Urban Agglomeration				
3/X	Yellamanchili(P)	10·36	3,894	4,263	19,613	9,780	9,833
22/VII	Yellandu (P)	6·04	5,023	5,352	27,292	13,878	13,414
18/VII	Yellareddy (P)	10·66	1,939	1,992	10,471	5,329	5,142
13/XI	Yemmiganur (M)	14·50	8,086	8,902	50,701	25,521	25,180
11/XIII	Yerraguntla (P)	13·78	2,421	2,472	11,784	6,098	5,686
17/X	Zahirabad (M)	5·19	4,012	4,963	28,956	15,054	13,902

†Civic status not yet determined

*Including outgrowths

CENSUS ABSTRACT

Scheduled Castes		Scheduled Tribes		Literates		L. C. No.
M	F	M	F	M	F	
9	10	11	12	13	14	1
1,586	1,489	136	48	6,547	3,622	15/XV
1,195	1,181	341	225	6,952	4,264	23/X
511	466	241	161	2,192	1,138	7/XIV
		See Vijayawada Urban Agglomeration				
19,747	19,147	2,823	2,815	187,237	139,669	6/XVI
1,382	1,142	195	180	11,249	7,481	6/V (a)
1,404	1,342	171	169	17,167	13,535	6/XIII (b)
16,961	16,663	2,457	2,466	158,821	118,653	6/XVI (c)
597	492	347	263	7,729	4,151	7/XV
		See Visakhapatnam Urban Agglomeration				3/IX
30,587	29,900	1,373	1,169	204,730	133,039	
1,578	1,473	15	11	6,686	4,082	3/IV(a)
29,009	28,427	1,358	1,158	198,044	128,957	3/IX(b)
5,866	6,091	183	180	36,561	24,541	2/X
1,221	1,352	230	218	6,636	4,972	6/XVII
1,533	1,189	261	247	8,316	4,071	14/XI
21,877	20,565	3,107	2,607	111,709	61,535	21/IV
295	299	3	4	1,531	686	23/IV
		See Hyderabad Urban Agglomeration				15/XVI
831	819	33	23	5,389	3,268	3/X
1,646	1,595	784	703	8,167	4,861	22/VII
483	504	29	25	2,752	1,306	18/VII
2,360	2,335	187	197	11,420	4,413	13/XI
722	514	53	74	3,381	1,581	11/XIII
1,036	862	152	54	7,846	3,644	17/X

URBAN PRIMARY

L. C. No.	Name of Town	Total Main Workers (I—IX)		MAIN WORKERS							
				Cultivators (I)		Agricultural labourers (II)		Houschold Industry, Manufacturing, Processing, Servicing and Repairs (V (a))		Other Workers (III, IV, V (b) & VI to IX)	
		M	F	M	F	M	F	M	F	M	F
1	2	15	16	17	18	19	20	21	22	23	24
15/XV	Vicarabad (P)	4,469	1,402	473	125	326	620	187	54	3,483	603
23/X	Vijayapuri North (†)	4,875	966	81	9	23	20	82	26	4,689	911
7/XIV	Vijayapuri South (†)	1,492	377	39	2	10	11	24	8	1,419	356
6/XVI	Vijayawada (M)	See Vijayawada Urban Agglomeration									
	Vijayawada Urban Agglomeration	145,208	18,700	2,124	80	3,799	2,557	2,470	778	136,815	15,285
6/V(a)	Gunadala* (P)	7,725	1,508	324	16	1,133	750	148	20	6,120	722
6/XIII (b)	Patamata* (P)	14,608	2,733	812	19	1,417	1,214	506	111	11,873	1,389
6/XVI(c)	Vijayawada* (M)	122,875	14,459	988	45	1,249	593	1,816	647	118,822	13,174
7/XV	Vinukonda (P)	6,468	833	345	75	879	388	335	82	4,909	288
3/IX	Visakhapatnam (M.C.)	See Visakhapatnam Urban Agglomeration									
	Visakhapatnam Urban Agglomeration	144,666	14,957	321	8	946	187	3,892	785	139,507	13,977
3/IV(a)	Gopalapatnam (P)	4,569	495	84	2	181	37	128	38	4,176	418
3/IX(b)	Visakhapatnam City*(M.C.)*	140,097	14,462	237	6	765	150	3,764	747	135,331	13,559
2/X	Vizianagaram (M)	28,015	3,880	390	49	207	172	1,074	235	26,344	3,424
6/XVII	Vuyyuru (P)	6,265	1,960	501	142	1,800	1,359	110	21	3,854	438
14/XI	Wanaparthi (P)	7,181	2,406	1,145	492	970	1,306	297	98	4,769	510
21/IV	Warangal (M)	76,585	18,476	2,541	399	2,427	2,138	3,667	2,835	67,950	13,104
23/IV	Yadagirigutta (P)	1,861	450	233	87	158	65	119	47	1,351	251
15/XVI	Yapral (P)	See Hyderabad Urban Agglomeration									
3/X	Yellamanchili (P)	4,931	1,568	880	347	768	606	331	115	2,952	500
22/VII	Yellandu (P)	6,202	530	134	6	361	87	250	55	5,457	382
18/VII	Yellareddy (P)	2,460	890	518	233	185	339	108	121	1,649	197
13/XI	Yemmiganur (M)	12,971	7,126	1,059	286	2,920	4,238	836	939	8,156	1,663
11/XIII	Yerraguntla (P)	3,307	909	290	52	781	521	134	38	2,102	298
17/X	Zahirabad (M)	7,042	1,458	570	65	800	816	160	113	5,512	464

CENSUS ABSTRACT

Marginal Workers		Non-Workers		L. C. No.
M	F	M	F	
25	26	27	28	1
66	136	6,289	8,375	15/XV
142	203	5,285	8,263	23/X
2	96	1,838	2,381	7/XIV
	See Vijayawada Urban Agglomeration			6/XVI
982	1,667	131,597	244,854	
34	116	8,225	12,136	6/V(a)
85	41	11,984	22,041	6/XIII(b)
863	1,510	111,388	210,677	6/XVI(c)
28	125	5,946	10,838	7/XV
	See Visakhapatnam Urban Agglomeration			3/IX
627	311	166,931	276,138	
102	63	5,355	8,880	3/IV(a)
525	248	161,576	267,258	3/IX(b)
169	376	29,649	52,717	2/X
100	110	5,391	9,543	6/XVII
15	182	7,957	10,967	14/XI
548	2,141	96,100	141,300	21/IV
12	331	1,756	2,807	23/IV
	See Hyderabad Urban Agglomeration			15/XVI
49	196	4,800	8,069	3/X
23	23	7,653	12,861	22/VII
27	130	2,842	4,122	18/VII
62	520	12,488	17,534	13/XI
21	161	2,770	4,616	11/XIII
28	365	7,984	12,079	17/X

APPENDIX—I

LOCATION OF TOWNS ARRANGED IN ALPHABETICAL ORDER

Sl. No.	Name of Town with Location Code		Taluk	District
1	2		3	4
1	Addanki	8/I	Addanki	Prakasam
2	Adilabad	19/I	Adilabad	Adilabad
3	Adoni	13/I	Adoni	Kurnool
4	Akiveedu	5/I	Akiveedu	West Godavari
5	Alampur	14/I	Alampur	Mahbubnagar
6	Allagadda	13/II	Allagadda	Kurnool
7	Alwal	15/I	Vallabhnagar	Rangareddi
8	Amadalavalasa	1/i	Amadalavalasa	Srikakulam
9	Amalapuram	4/I	Amalapuram	East Godavari
10	Anakapalle	3/I	Anakapalle	Visakhapatnam
11	Anantapur	12/I	Anantapur	Anantapur
12	Andole (Jogipet)	17/I	Andole	Medak
13	Armur	18/I	Armur	Nizamabad
14	Asifabad	19/II	Asifabad	Adilabad
15	Atmakur	13/III	Atmakur	Kurnool
16	Avanigadda	6/I	Divi	Krishna
17	Badepalle	14/II	Jadcherla	Mahbubnagar
18	Badvel	11/I	Badvel	Cuddapah
19	Balanagar	15/II	Vallabhnagar	Rangareddi
20	Bandarulanka	4/II	Amalapuram	East Godavari
21	Banganapalle	13/IV	Banganapalle	Kurnool
22	Banswada	18/II	Banswada	Nizamabad
23	Bapatla	7/I	Bapatla	Guntur
24	Bellampalle	19/III	Asifabad	Adilabad
25	Bhadrachalam	22/I	Bhadrachalam	Khammam
26	Bhainsa	19/IV	Mudhole	Adilabad
27	Bhattiprolu	7/II	Repalle	Guntur
28	Bheemavaram	5/II	Bheemavaram	West Godavari
29	Bheemunipatnam	3/II	Bheemunipatnam	Visakhapatnam
30	Bhongir	23/I	Bhongir	Nalgonda
31	Bobbili	2/I	Bobbili	Vizianagaram
32	Bodhan	18/III	Bodhan	Nizamabad
33	Bowenpalle	15/III	Vallabhnagar	Rangareddi
34	Budvel	15/IV	Rajendranagar	Rangareddi
35	Bugganipalle	13/V	Dhone	Kurnool
36	Challapalle	6/II	Divi	Krishna
37	Chandoor	23/II	Chandoor	Nalgonda
38	Cheepurupalle	2/II	Cheepurupalle	Vizianagaram
39	Chilakaluripet	7/III	Chilakaluripet	Guntur
40	Chirala	8/II	Chirala	Prakasam
41	Chirala (N.M.)	8/III	Chirala	Prakasam
42	Chittoor	10/I	Chittoor	Chittoor
43	Chodavaram	3/III	Chodavaram	Visakhapatnam
44	Cuddapah	11//II	Cuddapah	Cuddapah
45	Cumbum	8/IV	Bestavaripet	Prakasam
46	Devarakonda	23/III	Devarakonda	Nalgonda

APPENDIX—I

LOCATION OF TOWNS ARRANGED IN ALPHABETICAL ORDER

Sl. No.	Name of Town with Location Code	Taluk	District
1	2	3	4
47	Dharmavaram	12/II	Dharmavaram	Anantapur
48	Dhone	13/VI	Dhone	Kurnool
49	Dommara Nandyal	11/III	Jammalamadugu	Cuddapah
50	Donkarayi	4/IV	Yellavaram	East Godavari
51	Dornakal	21/I	Mahbubabad	Warangal
52	Dowleshwaram	4/III	Rajahmundry	East Godavari
53	Eluru	5/III	Eluru	West Godavari
54	Farooqnagar	14/III	Shadnagar	Mahbubnagar
55	Fatehnagar	15/V	Vallabhnagar	Rangareddi
56	Gaddi Annaram	16/I	Charminar	Hyderabad
57	Gadwal	14/IV	Gadwal	Mahbubnagar
58	Gajularega	2/III	Vizianagaram	Vizianagaram
59	Gannavaram	6/III	Gannavaram	Krishna
60	Ghatkeswar	15/VI	Hayathnagar	Rangareddi
61	Giddalur	8/V	Giddalur	Prakasam
62	Gooty	12/III	Gooty	Anantapur
63	Gopalapatnam	3/IV	Visakhapatnam	Visakhapatnam
64	Gudivada	6/IV	Gudivada	Krishna
65	Gudur	9/I	Gudur	Nellore
66	Gunadala	6/V	Vijayawada	Krishna
67	Guntakal	12/IV	Gooty	Anantapur
68	Guntur	7/IV	Guntur	Guntur
69	Hindupur	12/V	Hindupur	Anantapur
70	Huzurabad	20/I	Huzurabad	Karimnagar
71	Hyderabad	16/II	..	Hyderabad
72	Ichchapuram	1/II	Ichchapuram	Srikakulam
73	Jaggayyapet	6/VI	Jaggayyapet	Krishna
74	Jagtial	20/II	Jagtial	Karimnagar
75	Jammalamadugu	11/IV	Jammalamadugu	Cuddapah
76	Jangaon	21/II	Jangaon	Warangal
77	Jangaon (Godavari Khani)	20/III	Peddapalle	Karimnagar
78	Jangareddigudem	5/IV	Polavaram	West Godavari
79	Kadiri	12/VI	Kadiri	Anantapur
80	Kagaznagar	19/V	Sirpur	Adilabad
81	Kagaznagar (N.M.)	19/VI	Sirpur	Adilabad
82	Kaikalur	6/VII	Kaikalur	Krishna
83	Kakinada	4/V	Kakinada	East Godavari
84	Kalyandurg	12/VII	Kalyandurg	Anantapur
85	Kamalapuram	11/V	Kamalapuram	Cuddapah
86	Kamareddy	18/IV	Kamareddy	Nizamabad
87	Kanapaka	2/IV	Vizianagaram	Vizianagaram
88	Kandukur	8/VI	Kandukur	Prakasam
89	Kanigiri	8/VII	Kanigiri	Prakasam
90	Kankipadu	6/VIII	Vijayawada	Krishna
91	Kapra	15/VII	Vallabhnagar	Rangareddi
92	Karimnagar	20/IV	Karimnagar	Karimnagar
93	Kavali	9/II	Kavali	Nellore
94	Khammam	22/II	Khammam	Khammam
95	Kodad	23/V	Kodad	Nalgonda

APPENDIX—I

LOCATION OF TOWNS ARRANGED IN ALPHABETICAL ORDER

Sl. No.	Name of Town with Location Code		Taluk	District
1	2		3	4
96	Kollapur	14/V	Kollapur	Mahbubnagar
97	Kondapalem alias Sriramnagar	2/V	Cheepurupalle	Vizianagaram
98	Kondapalle	6/IX	Mylavaram	Krishna
99	Koratla	20/V	Metpalli	Karimnagar
100	Kosigi	14/VI	Kodangal	Mahbubnagar
101	Kothagudem	22/III	Kothagudem	Khammam
102	Kothapalle Haveli	20/VI	Karimnagar	Karimnagar
103	Kothavalasa	2/VI	Viyyampeta	Vizianagaram
104	Kovur	9/III	Kovur	Nellore
105	Kovurpalle	9/IV	Kavali	Nellore
106	Kovvur	5/V	Kovvur	West Godavari
107	Kukatpalle	15/VIII	Rajendranagar	Rangareddi
108	Kuppam	10/II	Kuppam	Chittoor
109	Kurnool	13/VII	Kurnool	Kurnool
110	Lakshettipet	19/VII	Lakshettipet	Adilabad
111	Lalaguda	16/III	Secunderabad	Hyderabad
112	Macha Bolaram	15/IX	Vallabhnagar	Rangareddi
113	Machavaram	4/VI	Amalapuram	East Godavari
114	Macherla	7/V	Macherla	Guntur
115	Machilipatnam	6/X	Bandar	Krishna
116	Madanapalle	10/III	Madanapalle	Chittoor
117	Madhavaram	11/VI	Sidhout	Cuddapah
118	Madhira	22/IV	Madhira	Khammam
119	Madugula	3/V	Madugula	Visakhapatnam
120	Mahbubabad	21/III	Mahbubabad	Warangal
121	Mahbubnagar	14/VII	Mahbubnagar	Mahbubnagar
122	Malkajgiri	15/XVII	Vallabhnagar	Rangareddi
123	Mancheriyal	19/VIII	Lakshettipet	Adilabad
124	Mandamarri	19/IX	Lakshettipet	Adilabad
125	Mandapeta	4/VII	Alamur	East Godavari
126	Mandasa	1/III	Sompeta	Srikakulam
127	Mangalagiri	7/VI	Mangalagiri	Guntur
128	Manthani	20/VII	Manthani	Karimnagar
129	Markapur	8/VIII	Markapur	Prakasam
130	Medak	17/II	Medak	Medak
131	Metpalli	20/VIII	Metpalli	Karimnagar
132	Miryalguda	23/VI	Miryalguda	Nalgonda
133	Moosapet	15/X	Rajendranagar	Rangareddi
134	Mothugudem	22/V	Bhadrachalam	Khammam
135	Nagari	10/IV	Nagari	Chittoor
136	Nagarkurnool	14/VIII	Nagarkurnool	Mahbubnagar
137	Nagireddipalle	11/VII	Rajampet	Cuddapah
138	Naidupet	9/V	Naidupet	Nellore
139	Nalgonda	23/VII	Nalgonda	Nalgonda
140	Nandigama	6/XI	Nandigama	Krishna
141	Nandikotkur	13/VIII	Nandikotkur	Kurnool
142	Nandyal	13/IX	Nandyal	Kurnool
143	Narasannapet	1/IV	Narasannapet	Srikakulam
144	Narasapatnam	3/VI	Narasapatnam	Visakhapatnam

APPENDIX—I

LOCATION OF TOWNS ARRANGED IN ALPHABETICAL ORDER

Sl. No.	Name of Town with Location Code		Taluk	District
1	2		3	4
145	Narasaraopet	7/VII	Narasaraopet	Guntur
146	Narayankhed	17/III	Narayankhed	Medak
147	Narayanpet	14/IX	Makthal	Mahbubnagar
148	Narsapur	5/VI	Narsapur	West Godavari
149	Nellimarla	2/VII	Nellimarla	Vizianagaram
150	Nellore	9/VI	Nellore	Nellore
151	Nidadavole	5/VII	Kovvur	West Godavari
152	Nirmal	19/X	Nirmal	Adilabad
153	Nizamabad	18/V	Nizamabad	Nizamabad
154	Nuzvid	6/XII	Nuzvid	Krishna
155	Ongole	8/IX	Ongole	Prakasam
156	Osmania University	16/V	Mushirabad	Hyderabad
157	Pakala	10/V	Chandragiri	Chittoor
158	Palacole	5/VIII	Poduru	West Godavari
159	Palakonda	1/V	Palakonda	Srikakulam
160	Palasa	1/VI	Palasa	Srikakulam
161	Palmaner	10/VI	Palmaner	Chittoor
162	Palwancha	22/VI	Kothagudem	Khammam
163	Parasamba alias Kasibugga	1/VII	Palasa	Srikakulam
164	Parvathipuram	2/VIII	Parvathipuram	Vizianagaram
165	Patamata	6/XIII	Vijayawada	Krishna
166	Patancheru	17/IV	Sangareddy	Medak
167	Payakaraopet	3/VII	Nakkapalle	Visakhapatnam
168	Pedana	6/XIV	Bandar	Krishna
169	Peddapalle	20/IX	Peddapalle	Karimnagar
170	Peddapuram	4/VIII	Peddapuram	East Godavari
171	Penugonda	5/IX	Penumantra	West Godavari
172	Penukonda	12/VIII	Penukonda	Anantapur
173	Phirangipuram	7/VIII	Sattenapalle	Guntur
174	Pithapuram	4/IX	Pithapuram	East Godavari
175	Ponnur	7/IX	Ponnur	Guntur
176	Proddatur	11/VIII	Proddatur	Cuddapah
177	Pulivendla	11/IX	Pulivendla	Cuddapah
178	Punganur	10/VII	Punganur	Chittoor
179	Puttur	10/VIII	Puttur	Chittoor
180	Qutbullapur	15/XI	Medchal	Rangareddi
181	Rajahmundry	4/X	Rajahmundry	East Godavari
182	Rajahmundry (N.M.)	4/XI	Rajahmundry	East Godavari
183	Rajam	1/VIII	Rajam	Srikakulam
184	Rajampet	11/X	Rajampet	Cuddapah
185	Ramachandrapuram	4/XII	Ramachandrapuram	East Godavari
186	Ramachandrapuram (B.H.E.L.) Township	17/V	Sangareddy	Medak
187	Ramagundam	20/X	Peddapalle	Karimnagar
188	Ramanayyapeta	4/XIII	Kakinada	East Godavari
189	Ramannapet	23/VIII	Ramannapet	Nalgonda
190	Rayachoti	11/XI	Rayachoti	Cuddapah
191	Rayadurg	12/IX	Rayadurg	Anantapur
192	Razole	4/XIV	Razole	East Godavari
193	Renigunta	10/IX	Chandragiri	Chittoor

APPENDIX—I

LOCATION OF TOWNS ARRANGED IN ALPHABETICAL ORDER

Sl. No.	Name of Town with Location Code		Taluk	District
1	2		3	4
194	Repalle	7/X	Repaile	Guntur
195	Sadasivpet	17/VI	Sadasivpet	Medak
196	Salur	2/IX	Salur	Vizianagaram
197	Samalkot	4/XV	Kakinada	East Godavari
198	Sangareddy	17/VII	Sangareddy	Medak
199	Sattenapalle	7/XI	Sattenapalle	Guntur
200	Secunderabad Cantonment	16/VI	Secunderabad	Hyderabad
201	Shamshabad	15/XII	Rajendranagar	Rangareddi
202	Shankarampet	17/VIII	Andole	Medak
203	Siddipet	17/IX	Siddipet	Medak
204	Singarayakonda	8/X	Kondapi	Prakasam
205	Sirpur	19/XI	Sirpur	Adilabad
206	Sirsilla	20/XI	Sirsilla	Karimnagar
207	Sompeta	1/IX	Sompeta	Srikakulam
208	Srikakulam	1/X	Srikakulam	Srikakulam
209	Srikalahasti	10/X	Srikalahasti	Chittoor
210	Sriramsagar (Pochampad) Project Township Left-flank Colony	19/XII	Nirmal	Adilabad
211	Sriramsagar (Pochampad) Project Township Right-Flank Colony	18/VI	Armur	Nizamabad
212	Srisailam Project Township Left-Flank Colony	14/X	Achampet	Mahbubnagar
213	Srisailam Project Township Right-Flank Colony	13/X	Atmakur	Kurnool
214	Sullurpet	9/VII	Sullurpet	Nellore
215	Suryapet	23/IX	Suryapet	Nalgonda
216	Suryaraopet	4/XVI	Kakinada	East Godavari
217	Tadepalle	7/XII	Mangalagiri	Guntur
218	Tadepalligudem	5/X	Tadepalligudem	West Godavari
219	Tadpatri	12/X	Tadpatri	Anantapur
220	Tandur	15/XIV	Tandur	Rangareddi
221	Tanuku	5/XI	Tanuku	West Godavari
222	Tekkali	1/XI	Tekkali	Srikakulam
223	Tenali	7/XIII	Tenali	Guntur
224	Tirumalai	10/XI	Chandragiri	Chittoor
225	Tirupati	10/XII	Chandragiri	Chittoor
226	Tirupati NM	10/XIII	Chandragiri	Chittoor
227	Tiruvur	6/XV	Tiruvur	Krishna
228	Tuni	4/XVII	Tuni	East Godavari
229	Upper Sileru Project Site Camp	3/VIII	Chintapalle	Visakhapatnam
230	Uravakonda	12/XI	Uravakonda	Anantapur
231	Vemulawada	20/XII	Vemulawada	Karimnagar
232	Venkatagiri	9/VIII	Venkatagiri	Nellore
233	Veparala	11/XII	Muddanur	Cuddapah
234	Vetapalem	8/XI	Chirala	Prakasam
235	Vicarabad	15/XV	Vicarabad	Rangareddi
236	Vijayapuri North	23/X	Nidamanur	Nalgonda
237	Vijayapuri South	7/XIV	Macherla	Guntur
238	Vijayawada	6/XVI	Vijayawada	Krishna
239	Vinukonda	7/XV	Vinukonda	Guntur

APPENDIX—I

LOCATION OF TOWNS ARRANGED IN ALPHABETICAL ORDER

Sl. No.	Name of Town with Location Code		Taluk	District
1	2		3	4
240	Visakhapatnam	3/IX	Visakhapatnam	Visakhapatnam
241	Vizianagaram	2/X	Vizianagaram	Vizianagaram
242	Vuyyur	6/XVII	Vuyyur	Krishna
243	Wanaparthi	14/XI	Wanaparthi	Mahbubnagar
244	Warangal	21/IV	Warangal (Urban)	Warangal
245	Yadagirigutta	23/IV	Yadagirigutta	Nalgonda
246	Yapral	15/XVI	Vallabhnagar	Rangareddi
247	Yellamanchili	3/X	Yellamanchili	Visakhapatnam
248	Yellandu	22/VII	Yellandu	Khammam
249	Yellareddy	18/VII	Yellareddy	Nizamabad
250	Yemmiganur	13/XI	Yemmiganur	Kurnool
251	Yerraguntla	11/XIII	Kamalapuram	Cuddapah
252	Zahirabad	17/X	Zahirabad	Medak

APPENDIX—II

TOWNS ARRANGED ACCORDING TO POPULATION SIZE (1981)

Sl. No.	Name of Town	Sl. No. in State alphabetical order	Population
1	2	3	4
1	Hyderabad* M.C.	71	2,243,832
2	Visakhapatnam* M.C.	240	584,166
3	Vijayawada*	238	461,772
4	Guntur	68	367,699
5	Warangal	244	355,150
6	Rajahmudry*	181	261,851
7	Nellore	150	237,065
8	Kakinada	83	226,409
9	Kurnool	109	206,362
10	Nizamabad	153	183,061
11	Eluru	53	168,154
12	Machilipatnam	115	138,530
13	Secunderabad Cantonment	200	135,994
14	Anantapur	11	119,531
15	Tenali	223	119,257
16	Tirupati	225	115,292
17	Vizianagaram	241	114,806
18	Adoni	3	108,939
19	Proddatur	176	107,070
20	Cuddapah	44	103,125
21	Bheemavaram	28	101,894
22	Khammam	94	98,757
23	Kothagudem	101	94,894
24	Nandyal	142	88,185
25	Mahbubnagar	121	87,503
26	Chittoor	42	86,230
27	Karimnagar	92	86,125
28	Ongole	155	85,302
29	Guntakal	67	84,599
30	Gudivada	64	80,198
31	Anakapalle	10	73,179
32	Chirala	40	72,040
33	Jangaon (Godavari Khani)	77	70,727
34	Srikakulam	208	68,145
35	Narasaraopet	145	67,032
36	Malkajgiri	122	65,776
37	Tadepalligudem	218	62,574
38	Nalgonda	139	62,458
39	Chilakaluripet	39	61,645
40	Hindupur	69	55,901
41	Bapatla	23	55,347
42	Madanapalle	116	54,938
43	Tadpatri	219	53,920
44	Tanuku	221	53,618
45	Adilabad	2	53,482
46	Jagtial	74	53,213
47	Kadiri	79	52,774
48	Rajahmundry N.M.	182	51,519
49	Patamata*	165	51,492
50	Srikalahasti	209	51,306
51	Dharmavaram	47	50,969
52	Bodhan	32	50,807
53	Yemmiganur	250	50,701
54	Ponnur	175	50,206
55	Kavali	93	48,119
56	Mangalagiri	127	46,172
57	Palacole	158	46,146
58	Narsapur	148	46,033
59	Bellampalle	24	44,721
60	Gudur	65	44,630
61	Mandamarri	124	44,483
62	Miryalguda	132	44,129
63	Suryapet	215	43,663
64	Siddipet	203	42,755
65	Nirmal	152	41,412
66	Samalkot	197	41,264
67	Palwancha	162	39,116
68	Amalapuram	9	38,999
69	Pithapuram	174	36,607
70	Parvathipuram	164	36,348
71	Bobbili	31	36,239
72	Salur	196	36,006
73	Rayachoti	190	35,257
74	Bheemunipatnam	29	34,619
75	Markapur	129	34,381
76	Peddapuram	170	34,319
77	Repalle	194	34,155
78	Sirsilla	206	34,134
79	Kagaznagar N.M.	81	33,536
80	Mandapeta	125	33,499
81	Tuni	228	33,204
82	Kamareddy	86	33,048
83	Sattenapalle	199	33,000
84	Rayadurg	191	32,745
85	Mancheriyal	123	32,478
86	Tandur	220	32,450
87	Kandukur	88	32,370
88	Nuzvid	154	32,044
89	Sangareddy	198	31,360
90	Nidadavole	151	31,022
91	Gadwal	57	30,959
92	Ramachandrapuram	185	30,902
93	Macherla	114	30,719
94	Bhongir	30	30,567
95	Koratla	99	30,196
96	Gunadala*	66	29,744
97	Gooty	62	29,302
98	Zahirabad	252	28,956

APPENDIX–II

TOWNS ARRANGED ACCORDING TO POPULATION SIZE (1981)

Sl. No.	Name of Town	Sl. No. in State alphabetical order	Population
1	2	3	4
99	Kovvur	106	28,756
100	Wanaparthi	243	28,708
101	Medak	130	28,577
102	Vetapalem	234	28,561
103	Narayanpet	147	27,861
104	Yellandu	248	27,292
105	Jaggayyapet	73	26,680
106	Jammalamadugu	75	26,580
107	Dowleshwaram	52	25,983
108	Punganur	178	25,562
109	Pedana	168	25,200
110	Jangaon	76	25,112
111	Tadepalle	217	24,542
112	Narasapatnam	144	24,301
113	Vinukonda	239	24,238
114	Palmaner	161	24,038
115	Qutbullapur	180	24,002
116	Peddapalle	169	23,990
117	Sri Sailam Project Township Right Flank Colony	213	23,913
118	Armur	13	23,639
119	Vuyyur	242	23,369
120	Chirala N.M.	41	23,325
121	Nandigama	140	23,214
122	Bhainsa	26	23,096
123	Nandikotkur	141	22,923
124	Dhone	48	22,509
125	Atmakur	15	22,132
126	Uravakonda	230	21,754
127	Venkatagiri	232	21,750
128	Mahbubabad	120	21,654
129	Bhadrachalam	25	21,354
130	Akiveedu	4	21,317
131	Alwal*	7	21,233
132	Fatehnagar	55	21,173
133	Huzurabad	70	21,142
134	Chodavaram	43	21,122
135	Pulivendla	177	21,104
136	Ramachandrapuram (BHEL) Township	186	21,056
137	Sullurpet	214	20,995
138	Tirumalai	224	23,988
139	Sadasivpet	195	20,881
140	Vicarabad	235	20,737
141	Kodad	95	20,532
142	Palakonda	159	20,424
143	Kovur	104	20,413
144	Penugonda	171	20,128
145	Tiruvur	227	20,028
146	Rajampet	184	19,927
147	Vijayapuri North	236	19,734
148	Yellamanchili	247	19,613
149	Gopalapatnam	63	19,464
150	Pakala	157	19,400
151	Avanigadda	16	19,375
152	Giddalur	61	19,188
153	Ichchapuram	72	19,152
154	Allagadda	6	18,757
155	Badepalle	17	18,624
156	Metpalli	131	18,317
157	Kagaznagar	80	18,120
158	Amadalavalasa	8	18,005
159	Puttur	179	17,723
160	Jangareddigudem	78	17,232
161	Andole (Jogipet)	12	17,103
162	Kalyandurg	84	17,049
163	Tekkali	222	17,009
164	Devarakonda	46	16,838
165	Kanigiri	89	16,717
166	Addanki	1	16,618
167	Farooqnagar	54	16,325
168	Narasannapet	143	16,065
169	Balanagar	19	15,737
170	Kapra	91	15,367
171	Payakaraopet	167	15,266
172	Nagarkurnool	136	14,878
173	Naidupet	138	14,757
174	Kondapalem alias Sriramnagar	97	14,705
175	Dornakal	51	14,558
176	Banganapalle	21	14,436
177	Banswada	22	14,22
178	Cheepurupalle	38	13,859
179	Bhattiprolu	27	13,818
180	Machvaram	113	13,662
181	Kuppam	108	13,649
182	Nellimarla	149	13,509
183	Kollapur	96	13,484
184	Osmania University	156	13,234
185	Kaikalur	82	13,223
186	Vemulawada	231	13,211
187	Nagari	135	12,996
188	Kondapalle	98	12,991
189	Sompeta	207	12,792
190	Manthani	128	12,761
191	Parasamba alias Kasibugga	163	12,522
192	Gannavaram	59	12,478
193	Penukonda	172	12,373
194	Ramagundam	187	12,181
195	Patancheru	166	11,975

APPENDIX—II

TOWNS ARRANGED ACCORDING TO POPULATION SIZE (1981)

Sl No.	Name of Town	Sl. No. in State alphabetical order	Population
1	2	3	4
196	Yerraguntla	251	11,784
197	Challapalle	36	11,717
198	Phirangipuram	173	11,686
199	Badvel	18	11,460
200	Renigunta	193	11,415
201	Madhira	118	11,404
202	Kosigi	100	11,359
203	Palasa	160	11,215
204	Shamshabad	201	11,172
205	Macha Bolaram*	112	11,076
206	Rajam	183	10,768
207	Kukatpalle*	107	10,753
208	Alampur	5	10,744
209	Bugganipalle	35	10,742
210	Razole	192	10,697
211	Kovurpalle	105	10,660
212	Cumbum	45	10,571
213	Yellareddy	249	10,471
214	Singarayakonda	204	10,204
215	Asifabad	14	10,026
216	Kankipadu	90	10,007
217	Kamalapuram	85	9,873
218	Bandarulanka	20	9,810
219	Ghatkeswar	60	9,773
220	Gaddi Annaram	56	9,693
221	Madugula	119	9,449
222	Kothapalli Haveli	102	8,733
223	Tirupati N.M.	226	8,605
224	Narayankhed	146	8,600
225	Nagireddipalle	137	8,570
226	Lalaguda	111	8,293
227	Budvel	34	8,038
228	Ramannapet	189	8,021
229	Gajularega	58	7,958
230	Ramanayyapet	188	7,703
231	Kothavalasa	103	7,663
232	Madhavaram	117	7,410
233	Sriramsagar (Pochampad) Project Township (Right Flank Colony)	211	7,401
234	Mandasa	126	7,307
235	Yadagirigutta	245	7,217
236	Dommara Nandyal	49	7,149
237	Lakshettipet	110	7,138
238	Sirpur	205	7,046
239	Yapral	246	6,940
240	Suryaraopet	216	6,861
241	Srisailam Project Township Left Flank Colony	212	6,776
242	Kanapaka	87	6,406
243	Chandoor	37	6,358
244	Moosapet	133	6,313
245	Vijayapuri South	237	6,186
246	Veparala	233	5,194
247	Shankarampet	202	5,141
248	Upper Sileru Project site Camp	229	4,782
249	Mothugudem	134	4,569
250	Donkarayi	50	3,891
251	Bowenpalle	33	2,683
252	Sriramsagar (Pochampad) Project Township Left Flank Colony	210	1,445

APPENDIX—III

TOWNS ARRANGED DISTRICTWISE ACCORDING TO POPULATION SIZE (1981)

Sl. No.	Name of Town	Population
1	2	3
	1 SRIKAKULAM DISTRICT	**213,404**
1	Srikakulam	68,145
2	Palakonda	20,424
3	Ichchapuram	19,152
4	Amadalavalasa	18,005
5	Tekkali	17,009
6	Narasannapet	16,065
7	Sompeta	12,792
8	Parasamba alias Kasibugga	12,522
9	Palasa	11,215
10	Rajam	10,768
11	Mandasa	7,307
	2 VIZIANAGARAM DISTRICT	**287,499**
1	Vizianagaram	114,806
2	Parvathipuram	36,348
3	Bobbili	36,239
4	Salur	36,006
5	Kondapalem alias Sriramnagar	14,705
6	Cheepurupalle	13,859
7	Nellimarla	13,509
8	Gajularega	7,958
9	Kothavalasa	7,663
10	Kanapaka	6,406
	3 VISAKHAPATNAM DISTRICT	**805,961**
1	Visakhapatnam*(M.C.)	584,166
2	Anakapalle	73,179
3	Bheemunipatnam	34,619
4	Narasapatnam	24,301
5	Chodavaram	21,122
6	Yellamanchili	19,513
7	Gopalapatnam	19,464
8	Payakaraopet	15,266
9	Madugula	9,449
10	Upper Sileru Project site camp	4,782
	4 EAST GODAVARI DISTRICT	**822,180**
1	Kakinada	226,409
2	Rajahmundry* (M)	216,851
3	Rajahmundry (N.M.)	51,519
4	Samalkot	41,264
5	Amalapuram	38,999
6	Pithapuram	36,607
7	Peddapuram	34,319
8	Mandapeta	33,499
9	Tuni	33,204
10	Ramachandrapuram	30,902
11	Dowleshwaram	35,983
12	Machavaram	13,662
13	Razole	10,697
14	Bandarulanka	9,810
15	Ramanayyapet	7,703
16	Suryaraopet	6,861
17	Donkarayi	3,891
	5 WEST GODAVARI DISTRICT	**596,84**
1	Eluru	167,154
2	Bheemavaram	101,894
3	Tadepalligudem	62,574
4	Tanuku	53,618
5	Palacole	46,146
6	Narsapur	46,033
7	Nidadavole	31,022
8	Kovvur	28,756
9	Akiveedu	21,317
10	Penugonda	20,128
11	Jangareddigudem	17,232
	6 KRISHNA DISTRICT	**992,062**
1	Vijayawada*(M)	461,772
2	Machilipatnam	138,530
3	Gudivada	80,198
4	Patamata* (P)	51,492
5	Nuzvid	32,044
6	Gunadala*(P)	29,774
7	Jaggayyapet	26,680
8	Pedana	25,200
9	Vuyyur	23,369
10	Nandigama	23,214
11	Tiruvur	20,028
12	Avanigadda	19,375
13	Kaikalur	13,223
14	Kondapalle	12,991
15	Gannavaram	12,478
16	Challapalle	11,717
17	Kankipadu	10,007
	7 GUNTUR DISTRICT	**945,702**
1	Guntur	367,699
2	Tenali	119,257
3	Narasaraopet	67,032
4	Chilakaluripet	61,645
5	Bapatla	55,347
6	Ponnur	50,206
7	Mangalagiri	46,172
8	Repalle	34,155
9	Sattenapalle	33,000
10	Macherla	30,719
11	Tadepalle	24,542
12	Vinukonda	24,238
13	Bhattiprolu	13,818
14	Phirangipuram	11,686
15	Vijayapuri South	6,186

APPENDIX—III

TOWNS ARRANGED DISTRICTWISE ACCORDING TO POPULATION SIZE (1981)

Sl. No.	Name of Town	Population
1	2	3
8	PRAKASAM DISTRICT	349,277
1	Ongole	85,302
2	Chirala	72,040
3	Markapur	34,381
4	Kandukur	32,370
5	Vetapalem	28,561
6	Chirala N.M.	23,325
7	Giddalur	19,188
8	Kanigiri	16,717
9	Addanki	16,618
10	Cumbum	10,571
11	Singarayakonda	10,204
9	NELLORE DISTRICT	418,389
1	Nellore	237,065
2	Kavali	48,119
3	Gudur	44,630
4	Venkatagiri	21,750
5	Sullurpet	20,995
6	Kovur	20,413
7	Naidupet	14,757
8	Kovurpalle	10,660
10	CHITTOOR DISTRICT	462,142
1	Tirupati	115,292
2	Chittoor	86,230
3	Madanapalle	54,938
4	Srikalahasti	51,306
5	Punganur	25,562
6	Palmaner	24,038
7	Tirumalai	20,988
8	Pakala	19,400
9	Puttur	17,723
10	Kuppam	13,649
11	Nagari	12,996
12	Renigunta	11,415
13	Tirupati N.M.	8,605
11	CUDDAPAH DISTRICT	374,503
1	Proddatur	107,070
2	Cuddapah	103,125
3	Rayachoti	35,257
4	Jammalamadugu	26,580
5	Pulivendla	21,104
6	Rajampet	19,927
7	Yerraguntla	11,784
8	Badvel	11,460
9	Kamalapuram	9,873
10	Nagireddipalle	8,570
11	Madhavaram	7,410
12	Dommara Nandyal	7,149
13	Veparala	5,194

Sl. No.	Name of Town	Population
1	2	3
12	ANANTAPUR DISTRICT	530,917
1	Anantapur	119,531
2	Guntakal	84,599
3	Hindupur	55,901
4	Tadpatri	53,920
5	Kadiri	52,774
6	Dharmavaram	50,969
7	Rayadurg	32,745
8	Gooty	29,302
9	Uravakonda	21,754
10	Kalyandurg	17,049
11	Penukonda	12,373
13	KURNOOL DISTRICT	589,599
1	Kurnool	206,362
2	Adoni	108,939
3	Nandyal	88,185
4	Yemmiganur	50,701
5	Srisailam Project Township Right Flank, Colony	23,913
6	Nandikotkur	22,923
7	Dhone	22,509
8	Atmakur	22,132
9	Allagadda	18,757
10	Banganapalle	14,436
11	Bugganipalle	10,742
14	MAHBUBNAGAR DISTRICT	267,221
1	Mahbubnagar	87,503
2	Gadwal	30,959
3	Wanaparthi	28,708
4	Narayanpet	27,861
5	Badepalle	18,624
6	Farooqnagar	16,325
7	Nagarkurnool	14,878
8	Kollapur	13,484
9	Kosigi	11,359
10	Alampur	10,744
11	Srisailam Project Township Left Flank Colony	6,776
15	RANGAREDDI DISTRICT	376,997
1	Hyderabad* (M.C. Portion)	93,774
2	Malkajgiri	65,776
3	Tandur	32,450
4	Qutbullapur	24,002
5	Alwal*	21,233
6	Fatehnagar	21,173
7	Vicarabad	20,737
8	Balanagar*	15,737
9	Kapra	15,367
10	Shamshabad	11,172
11	Macha Bolaram*	11,076

APPENDIX—III

TOWNS ARRANGED DISTRICTWISE ACCORDING TO POPULATION SIZE (1981)

Sl. No.	Name of Town	Population
1	2	3
12	Kukatpalle*	10,753
13	Ghatkeswar	9,773
14	Budvel	8,038
15	Yapral	6,940
16	Moosapet	6,313
17	Bowenpalle	2,683
16	**HYDERABAD DISTRICT**	2,260,702
1	Hyderabad (*M.C. Portion*)	2,093,488
2.	Secunderabad Cantonment	135,994
3.	Osmania University	13,234
4	Gaddi Annaram	9,693
5	Lalaguda	8,293
17	**MEDAK DISTRICT**	216,404
1	Siddipet	42,755
2	Sangareddy	31,360
3	Zahirabad	28,956
4	Medak	28,577
5	Ramachandrapuram (BHEL) Township	21,056
6	Sadasivpet	20,881
7	Andole (Jogipet)	17,103
8	Patancheru	11,975
9	Narayankhed	8,600
10	Shankarampet	5,141
18	**NIZAMABAD DISTRICT**	322,653
1	Nizamabad	183,061
2	Bodhan	50,807
3	Kamareddy	33,048
4	Armur	23,639
5	Banswada	14,226
6	Yellareddy	10,471
7	Sriramsagar (Pochampad) Project Township Right Flank Colony	7,401
19	**ADILABAD DISTRICT**	316,983
1	Adilabad	53,482
2	Bellampalle	44,721
3	Mandamarri	44,483
4	Nirmal	41,412
5	Kagaznagar N.M.	33,536
6	Mancheriyal	32,478
7	Bhainsa	23,096
8	Kagaznagar	18,120
9	Asifabad	10,026
10	Laskshettipet	7,138
11	Sirpur	7,046
12	Sriramsagar (Pochampad) Projetct Township Left Flank Colony	1,445
20	**KARIMNAGAR DISTRICT**	384,730
1	Karimnagar	86,125
2	Jangoan (Godavarikhani)	70,727
3	Jagtial	53,213
4	Sirsilla	34,134
5	Koratla	30,196
6	Peddapalle	23,990
7	Huzurabad	21,142
8	Metpalli	18,317
9	Vemulawada	13,211
10	Manthani	12,761
11	Ramagundam	12,181
12	Kothapalli Haveli	8,733
21	**WARANGAL DISTRICT**	396,474
1	Warangal	335,150
2	Jangoan	25,112
3	Mahbubabad	21,654
4.	Dornakal	14,558
22	**KHAMMAM DISTRICT**	297,386
1	Khammam	98,757
2	Kothagudem	94,894
3	Palwancha	39,116
4	Yellandu	27,292
5	Bhadrachalam	21,354
6	Madhira	11,404
7	Mothugudem	4,569
23	**NALGONDA DISTRICT**	259,517
1	Nalgonda	62,458
2	Miryalguda	44,129
3	Suryapet	43,663
4	Bhongir	30,567
5	Kodad	20,532
6	Vijayapuri North	19,734
7	Devarakonda	16,838
8	Ramannapet	8,021
9	Yadagirigutta	7,217
10	Chandoor	6,358

* : Including out growth (S)

APPENDIX—IV

TOWNS SHOWING THEIR OUTGROWTHS WITH POPULATION

Sl. No.	Name of Town with Location Code		Population of Core Town	Outgrowth	Population of outgrowth
1	2		3	4	5
1.	Visakhapatnam Municipality	3/IX	565,321	(i) Gajuvaka	18,845
2.	Rajahmundry Municipality	4/X	203,358	(i) Katheru	11,197
				(ii) Hukumpeta	2,296
3.	Vijayawada Municipality	6/XVI	454,577	(i) Bhavanipuram	7,195
4.	Patamata	6/XIII	41,802	(i) Kanuru	9,690
5.	Gunadala	6/V	24,310	(i) Ramavarappadu	5,434
6.	Hyderabad Municipal Corporation	16/II	2,150,058	(i) Uppal Khalsa	15,856
				(ii) Ramanthapur Khalsa	12,544
				(iii) Saroornagar	8,804
7.	Alwal	15/I	20,970	(i) Dommaiguda	263
8.	Balanagar	15/II	15,043	(i) Jinkalwada	694
9.	Kukatpalle	15/VIII	9,495	(i) Bhagmeeri	1,258
10.	Macha Bolaram	15/IX	8,520	(i) Kowkur	2,256

APPENDIX—V

PLACES OF TOURISTS INTEREST IN THE TOWNS OF THE STATE

Sl. No.	Name of Town	Place(s) of tourist interest
1	2	3
	Srikakulam District	
1	Srikakulam	(i) Suryanarayana Swamy (the Sun God) temple at Arasavilli at a distance of 1.5 Kms. from the town. (ii) Sri Kurmanadha temple at Srikurmam which is at a distance of 10 Kms. from Srikakulam. The temple is one of its kind in the whole of India. (iii) Ponduru situated at a distance of 21 Kms. from Srikakulam. It is famous for production of fine khadi throughout India for the quality of its own kind.
2	Narasannapet	Mukhalingam situated at a distance of 27 kms from Narasannapet. Famous for the temple of Sri Mukhalingeswara (Siva) which is an example of Indo-Aryan style.
	Vizianagaram District	
1	Bobbili	Warpillar in commemoration of the historic war of Bobbili and famous for manufacture of veenas.
2	Kondapalem @ Sriramnagar	Prominent after the establishment of a Ferro Manganese plant which exports the Manganese to foreign countries.
	Visakhapatnam District	
1	Bheemunipatnam	A holiday resort with a beach which is famous for its beauty all along the east coast.
2	Visakhapatnam	(i) Dolphins nose, (ii) Light house, (iii) Hindustan Ship building yard, (iv) Caltex oil refinery, (v) Coromandal Fertilizer Factory, (vi) Circuit house on the hill, (vii) King George Hospital, (viii) Beach near Ramakrishna Mission, (ix) Temples of Bhimeswara swamy, Kanyakaparameswari and Kannemeramma, (x) An ancient temple of Varahlakshmi Narasimha Swamy situated at Simhachalam at a distance of 16 Kms. from the city, (xi) Araku a beautiful and picturesque valley at an attitude between 600-900 metres above mean sea level situated at a distance of 115 kms. from the city, (xii) Borra an agency village in Anantagiri hills of Araku taluk became popular because of Borra caves which attained historical and religious importance is at a distance of 50 Kms. from the city.
	East Godavari District	
1	Kakinada	(i) One of the busiest seaport in Andhra Pradesh and (ii) Sri Veeravenkata Satyanarayanaswami temple at Annavaram at a distance of 48 Kms. from Kakinada town.
2	Rajahmundry	(i) Oldest paper Mill, (ii) Home town of great social reference Kandukuri Veeresalingam and (iii) Longest road cum rail bridge in the city, (iv) Jaganmohini Kesvaswami temple at ryali and (v) Mandeswara swamy temple at Mandapalli at a distance of 26 Kms. and 33 Kms. respectively from Rajahmundry.
3	Ramachandrapuram	Bhimeswara Swamy temple at Draksharama 5 Kms. from the town.
4	Razole	Lord Lakshmi Narasimhaswamy temple at Antervedi at a distance of 24 Kms. from the town.
	West Godavari District	
1.	Bheemavaram	(i) Naturopathic hospital located in an extensive garden, (ii) Bhimswara and Someswara temples.
2	Eluru	(i) Woolen pile carpet industry, (ii) Jute mills, (iii) Venugopala swamy temple and (iv) Shankar Math, (v) Kolleru lake at a distance of 14 Kms. from Eluru city.
3	Narsapur	Lace Industry.
4	Palacole	Ksheera Ramalingeswara Swamy temple.
5	Tanuku	(i) Andhra Sugar Mills, (ii) Akkamamba textile mills, (iii) Jailakshmi Fertilizers, (iv) Gimini Knitting works and (v) Birth place of Adikavi Nannaya Bhattaraka.
	Krishna District	
1	Challapalle	(i) Kasi Annapurna Visweswaraswamy temple and (ii) Palace of Zamindar of Devarajkota estate.
2	Gannavaram	Civil Aerodrome
3	Gudivada	(i) Bheemeswaraswamy temple and (ii) Old Buddist Stupa, (iii) Kuchipudi, the birth place of the famous school of Dance Kuchipudi Natyamu at a distance of 26 Kms. from Gudivada railway station.
4	Jaggayyapet	Ranganayakaswamy temple.
5	Kondapalle	Kondapalle Fort and Kondapalle Toys.
6	Machilipatnam	(i) Seaport and (ii) Pandurangaswamy temple, (iii) Manginapudi a beach, health resort as well as picnic spot is situated at a distance of 6 Kms. from the city.
7	Vijayawada	Temples of Kanakadurga and Brahmaramba Malleswaraswamy.
8	Vuyyur	KCP Sugar Factory.

APPENDIX—V

PLACES OF TOURISTS INTEREST IN THE TOWNS OF THE STATE

1	2	3
	Guntur District	
1	Bhattiprolu	Old Buddist stupa and Marble Pillars.
2	Chilakaluripet	Trikoteswara diety at kotappa konda h/o kondukavur at a distance of 10 Kms. from the town
3	Guntur	(i) Sri Ramanama Kshetram a religious centre, (ii) Sri Lakshmi Narasimha Swamy temple and (iii) Tobacco curing factories, (iv) Sri Amareswaraswamy temple, stupa and Archaeological Museum at Amaravathi at a distance of 35 Kms. from Guntur.
4	Mangalagiri	(i) Sri Panakala Lakshmi Narasimhaswamy temple on the hill and (ii) Undavalli caves at a distance of 3 Kms. from the town.
5	Tenali	Bhavanarishi Temple.
6	Vinukonda	Agnigundala copper mines are situated at a distance of 16 Kms. from the town.
	Prakasam District	
1	Cumbum	(i) Artificial lake and (ii) Venkateswara Swamy temple.
2	Kandukur	(i) Two forts and (ii) Seven headed tomb on a small hillock.
3	Kanigiri	(i) Durga Bhairavaswami temple and (ii) Water fall at Bhairavakonda at a distance of 64 Kms. from the town.
4	Markapur	Chennakesvaswamy temple.
	Nellore District	
1	Gudur	(i) Temples of Venkateswaraswamy and Dharmaraju, (ii) Glass Factory and (iii) Ceramic Institute.
2	Kavali	(i) American Baptist Mission School and (ii) Kalugolamma temple.
3	Nellore	Sri Thalapagiri Ranganatha Swamy temple.
4	Venkatagiri	(i) Indra Mahal, (ii) Raj Mahal (iii) Taj Mahal and (iv) Kasi Viswanatha Swamy temple.
	Chittoor District	
1	Chittoor	Temples of Kodanda Ramaswamy and Subramanyeswaraswamy.
2	Kuppam	(i) Sandalwood oil Mills, (ii) Bone Meal Fertilizer Factory and (iii) Someswara Temple.
3	Madanapalle	(i) Temples of Prasanna Venkateswara and Someswara, (ii) T.B. Sanatorium at Arogyavaram at a distance of 6 Kms. from the town, (iii) The Rishi valley school and Horesely Hills at a distance of 16 Kms. from the town.
4	Srikalahasti	Sri Kalahastieswara temple.
5	Tirupati	Govinda Rajaswamy temple.
6	Tirumalai	(i) Lord Venkateswara temple and (ii) Padmavati temple at Tiruchanur 5 Kms. from the town.
	Cuddapah District	
1	Badvel	(i) Kanyakaparameswari temple and (ii) a Church of Dutch Missionery.
2	Yerraguntla	Cement Factory.
	Anantapur District	
1	Gooty	(i) Kanyakaparameswari temple and (ii) a Fort.
2	Hindupur	(i) Sri Venkateswara temple and (ii) Lenakshi temple at a distance of 14 Kms. from the town.
3	Kadiri	Sri Lakshmi Narasimha Swamy temple.
4	Penukonda	(i) Ganganamahal Palace, (ii) Sherkhan mosque and (iii) Temple of Rama.
5	Tadpatri	Temples of Bugga Ramalingeswara Swamy and chintala Venkateswara Swamy.
6	Uravakonda	(i) Temples of Seeddeswara and Malleswara and (ii) Lakshmi Narasimha Swamy temple at Pennahobilam at a distance of 13 Kms. from the town.
	Kurnool District	
1	Adoni	(i) Kanaabhavi of size 50' × 50" (ii) Jumma Masjid and (ii) Yogini Lakshmamma temple, (iv) Raghavendra Swamy temple situated at Mantralayam at a distance of 52 Kms. from the town.
2	Allagadda	(i) Sri Narasimha Swamy and (ii) Lakshminarasimha Swamy temple at Ahobilam ata distance of 26 Kms. from the town.
3	Kurnool	(i) Birla Mandir, (ii) Kondareddi Burz, (iii) Sai Baba temple and (iv) Jumma Masjid.
4	Nandyal	(i) Mahanandiswara temple, (ii) Mahanandi a famous pilgrim centre situated at a distance of 16 Kms. from the town.
5	Srisailam Project Township Right Flank Colony	(i) Lord Mallikarjuna Swamy and Bhramaramba temples and (ii) Sri Sailam Hydro electric project.

APPENDIX—V

PLACES OF TOURISTS INTEREST IN THE TOWNS OF THE STATE

1	2	3
Mahbubnagar District		
1	Alampur	(i) Fort, (ii) Temples of Dunti Ganapati, Dattatreya Swamy and Jogulamba.
2	Kollapur	This was one of the important Samasthanams in the erstwhile Nizam's Dominions, known also as Jataprola samasthanam with the abolistion of Jaghirs in 1949, this samasthanam was formed into a taluk with headquarters at Kollapur. This samasthanam was noted for its patronage of music oriental learning, sculpture and other arts.
3	Kosigi	This was once the headquarters of the jagir of Sir Salar Jung and was famous for the hand-woven cotton and silk cloth. The ramparts around the town which are reminiscent of its historical past, can be seen even today.
4	Mahbubnagar	(i) Tirumalanathaswamy temple and (ii) a banyan tree called 'Pillalamarri' 8 Kms. away from the town.
5	Wanaparthi	(i) Temples of Narasimhaswamy and Vittaleswara, (ii) Saralasagar project at a distance of 6 Kms. from the town.
Hyderabad District		
1	Hyderabad Municipal Corporation	(i) Balaji Mandir, (ii) Assembly Hall, (iii) Salarjung Museum, (iv) Charminar, (v) Mecca Masjid, (vi) Nehru Zoological Park, (vii) Mahankali temple at General Bazar, (viii) Falaknuma palace and (ix) Golkonda Fort.
Medak District		
1	Medak	(i) Fort and (ii) Church.
2	Patancheru	(i) Icrisat (ii) Industrial Estate.
3	Sangareddy	(i) Fruit Research Station, (ii) Museum of 8,100 antiquities at Kondapur at a distance of 16 Kms. from the town.
Nizamabad District		
1	Banswada	Nizamsagar Dam and around the project is a place of excellent scenic beauty and picnic spot at a distance of 29 Kms. from the town.
2	Bodhan	Nizamsugar Factory.
3	Nizamabad	(i) Fort and (ii) Neelakanteswara temple.
Adilabad District		
1	Bellampalle	(i) Jangam Mahadev Mutt and (ii) Church of South India.
2	Kagaznagar	(i) Sirpur paper mills and (ii) Sirsilk factory.
3	Mancheriyal	Cement Factory.
4	Nirmal	(i) Fort, (ii) Venkateswara temple, (iii) Nirmal Industries.
Karimnagar District		
1	Jagtial	Fort.
2	Karimnagar	Centre of handicraft silver filigrace works.
3	Ramagundam	(i) Thermal Power Station and (ii) Fertilizer Factory.
4	Vemulawada	Sri Raja Rajeswara Temple.
Warangal District		
1	Warangal	(i) Fort, (ii) Thousand pillare temple and (iii) Ramappa temple at Palampet village at a distance of 77 Kms. from city.
Khammam District		
1	Bhadrachakam	Sri Rama Temple.
2	Khammam	(i) Fort and (ii) Stambhadri Lakshminarasimha Swamy temple.
3	Kothagudem	(i) Singareni colleries and (ii) Vigneswara temple.
4	Palwancha	Thermal power plant.
Nalgonda District		
1	Bhongir	(i) Fort and (ii) Sri Rama Temple.
2	Miryalguda	(i) Nizam Sugar Factory and (ii) Rasi Cement Factory at Wadapally at a distance of 26 Kms. from the town.
3	Nalgonda	Monolithic pillar of 13 metres high erected on platform.
4	Vijayapuri North	(i) Nagarjunasagar Project and (ii) Nagarjunakonda.

SECTION B

1. **Introductory Note to**

(1) Location and growth of towns by size class

(2) Urban Agglomeration

(3) Land use Maps

2. **Maps**

(1) Location and growth of towns by size class (4)

(2) Urban Agglomeration (4)

(3) Land use Maps (38)

40—1 RGI/ND/88

INTRODUCTORY ANALYSIS

INTRODUCTORY ANALYSIS

Section B of this volume contains maps visually presenting various details relating to location and growth of towns by size class, urban agglomerations and land use maps showing spatial configuration of various functional areas in the urban areas of Andhra Pradesh.

Location and growth of towns by size class

Four maps are presented to show the location and growth of all the 252 towns in Andhra Pradesh. The first map relates to Class I and Class II towns, the second and third present the Class III and Class IV towns respectively while the towns belonging to Class V and Class VI are depicted in the fourth map. Each town has been shown by name with growth rate and its location. There are 21 towns belonging to Class I category.

The unique feature of Hyderabad city is that it has been a Class I town since 1901. In 1901 i.e. about eighty five years back, Visakhapatnam, Vijayawada, Guntur, Rajahmundry, Kakinada, Kurnool, Nellore, Eluru and Machilipatnam were Class III towns. Nizamabad and Tenali which have become cities for the first time in 1971 were only Class IV towns in 1901. Vizianagaram and Adoni which have become cities for the first time in 1981 were only Class III towns in 1901. Of the other six new cities in 1981 Proddatur, Cuddapah and Tirupati were towns of Class IV; Anantapur was only a Class V town in 1901; Bheemavaram was recognised as town (Panchayat Board) in 1931; and Secunderabad Cantonment was a Class IV town in 1931.

Out of the present 33 towns existed in 1981 under Class II, Khammam and Ponnur were recognised as Class V towns, Tanuku as a Class IV town in 1911. In 1921 Chilakaluripet and Guntakal were Class IV towns. Kothagudem and Tadepalligudem were Class V towns in 1941. Dharmavaram, Hindupur, Jagtial, Kadiri, Madanapalle, Nandyal, Srikakulam, Srikalahasti. Tadpatri, Chittor, Anakapalle, Chirala, Ongole and Yemmiganur in 1901 and Mahbubnagar in 1931 were Class IV towns. Jangaon (Godavari Khani) and Rajahmundry (Non-Municipal) were Class III towns and Patamata was a Class IV in 1971. Seven towns viz., Adilabad, Bapatla, Bodhan, Nalgonda, Narasaraopet, Karimnagar and Gudivada were Class V towns in 1901. As in the case of Class I towns, Class II towns also have been increasing gradually.

Among the present 91 towns of Class III in the State, only Bobbili has been a Class III town from 1931, three towns viz. Peddapuram, Salur and samalkot from 1941. Gudur, Narayanpet, Narsapur, Palacole, Parvathipuram and Pithapuram which have become Class III towns in 1951 were Class IV towns in 1901. Seven towns from 1961, 23 from 1971 and 51 attained Class III status only in 1981. A few of them declassified and some slipped down to lower Class and regained the original status later. Class III towns also have been growing steadily as in the case of Class I and II towns.

There are 71 Class IV towns in the State and some of them have been able to maintain the status continuously and there has been some fluctuation in their status during the period since 1901. Three of them viz. Cumbum was declassified in 1921, Asifabad in 1941 and Challapalle in 1961 and these places regained the status of towns later. Ichchapuram in 1931, Bhattiprolu in 1941, three towns viz. Avanigadda, Tekkali and Yellamanchili in 1951 have attained the status of Class IV towns. Nine from 1961 and 15 from 1971 have been continuing as Class IV towns and 42 towns have been added under this classification in 1981. Piduguralla in Guntur district which was classified for the first time in 1971 as Class IV town has been declassified into rural at 1981.

There are 31 Class V towns in the State. Madugula from 1911, Kamalapuram from 1921, Mandasa from 1941 and seven (Please see the statement 1 for details) from 1971 continue to maintain the status quo. Another 21 new towns are added at 1981 bringing the total to 31. One town by name Sriramsagar (Pochampad) Project Township Right Flank Colony has been down graded to Class V from Class IV.

Out of 5 Class VI towns in the State, Bowenpalle has been continuing as Class VI town since 1951. Sriramsagar (Pochampad) Project Township Left Flank Colony and Upper Sileru Project site camp continue to maintain the status of Class VI from 1971. Two new towns viz. Mothugudem and Donkarayi are added to this category in 1981 and two towns have been elevated to Class V. This total remained the same as in 1971.

Urban Agglomeration

The concept of urban agglomeration which has been explained in the introductory analysis, was first introduced at the 1971 Census and followed in the 1981 Census also. An urban agglomeration is defined as a continuous urban spread constituting a town and its adjoining urban outgrowth or two or more physically contiguous towns together with continuous and well recognised outgrowths if any, of such towns. Such urban agglomeration takes into its fold all such areas which are sprung up on the periphery of the town, but may be falling out side the statutory limits of the individual local body.

The following four urban agglomerations which were constituted in 1971 Census have been continued in 1981 Census also.

1. Hyderabad Urban Agglomeration
   (a) Hyderabad Municipal Corporation
      (i) Hyderabad Division
      (ii) Secunderabad Division

(b) Secunderabad Cantonment
(c) Osmania University
(d) Lalaguda
(e) Malkajgiri
(f) Qutbullapur
(g) Alwal
(h) Fatehnagar
(i) Balanagar
(j) Kapra
(k) Macha Bolaram
(l) Kukatpalle
(m) Yapral
(n) Moosapet
(o) Bowenpalle

2. Visakhapatnam Urban Agglomeration
   (a) Visakhapatnam M.C.
      (i) Visakhapatnam (M)
      (ii) Gajuvaka outgrowth
   (b) Gopalapatnam

3. Vijayawada Urban Agglomeration
   (a) Vijayawada M.C.
      (i) Vijayawada
      (ii) Bhavanipuram Outgrowth
   (b) Patamata
      (i) Patamata
      (ii) Kanuru Outgrowth
   (c) Gunadala
      (i) Gunadala
      (ii) Ramavarappadu Outgrowth

4. Rajahmundry Urban Agglomeration
   (a) Rajahmundry M.C.
      (i) Rajahmundry
      (ii) Katheru Outgrowth
      (iii) Hukumpeta Outgrowth
   (b) Rajahmundry Non-Municipal

Land use Maps

Maps indicating the pattern of land-use could not be prepared for all the towns in Andhra Pradesh mainly due to non-availability of data inrespect of all the towns. These maps depicting the distribution of functional areas within the towns of different size groups have been prepared only for 38 towns. The land use maps have been presented for 20 Class I and 14 Class II towns, 3 Class III towns and one town relating to Class V. The data for these maps were obtained from the concerned local authorities who on request supplied a copy each of the urban area marking the existing land use pattern of the towns. It may be noted that the geographical area represented against each of the functional areas are purely approximate and the maps represent only a broad and rough idea of the land utilization pattern as given by the local authorities. Hence they may not stand the test of exact geographical or cartographic depiction. In these maps various functional areas such as business area, industrial area, educational area, residential area, public service area, recreational area, administrative area and open space/agricultural area, are depicted by a distinct hatchings. Important public places such as places of Government offices and entertainment, hospital, post offices, railway station, bus-stand, police station have been represented by numbers in the hatched areas. The legend to the map gives the names of these public places and important institutions indicated by numerals. The list of towns for which the land use maps have been presented are given below:

Class I (100,000 *and above*)
1. Hyderabad City
2. Visakhapatnam City
3. Vijayawada City
4. Guntur City
5. Warangal City
6. Rajahmundry City
7. Nellore City
8. Kakinada City
9. Kurnool City
10. Nizamabad City
11. Eluru City
12. Machilipatnam City
13. Anantapur City
14. Tenali City
15. Tirupati City
16. Vizianagaram City
17. Adoni City
18. Proddatur City
19. Cuddapah City
20. Bheemavaram City

Class II (50,000—99,999)
1. Khammam
2. Kothagudem (N.A.C.)
3. Nandyal
4. Mahbubnagar
5. Anakapalle
6. Chirala
7. Narasaraopet
8. Tadepalligudem
9. Bapatla
10. Madanapalle
11. Tadpatri
12. Tanuku
13. Srikalahasti
14. Yemmiganur.

Class III (20,000—49,999)
1. Peddapuram
2. Markapur
3. Medak

Class V (5,000—9,999)
1. Bandarulanka

LOCATION AND GROWTH OF URBAN CENTRES BY SIZE-CLASS

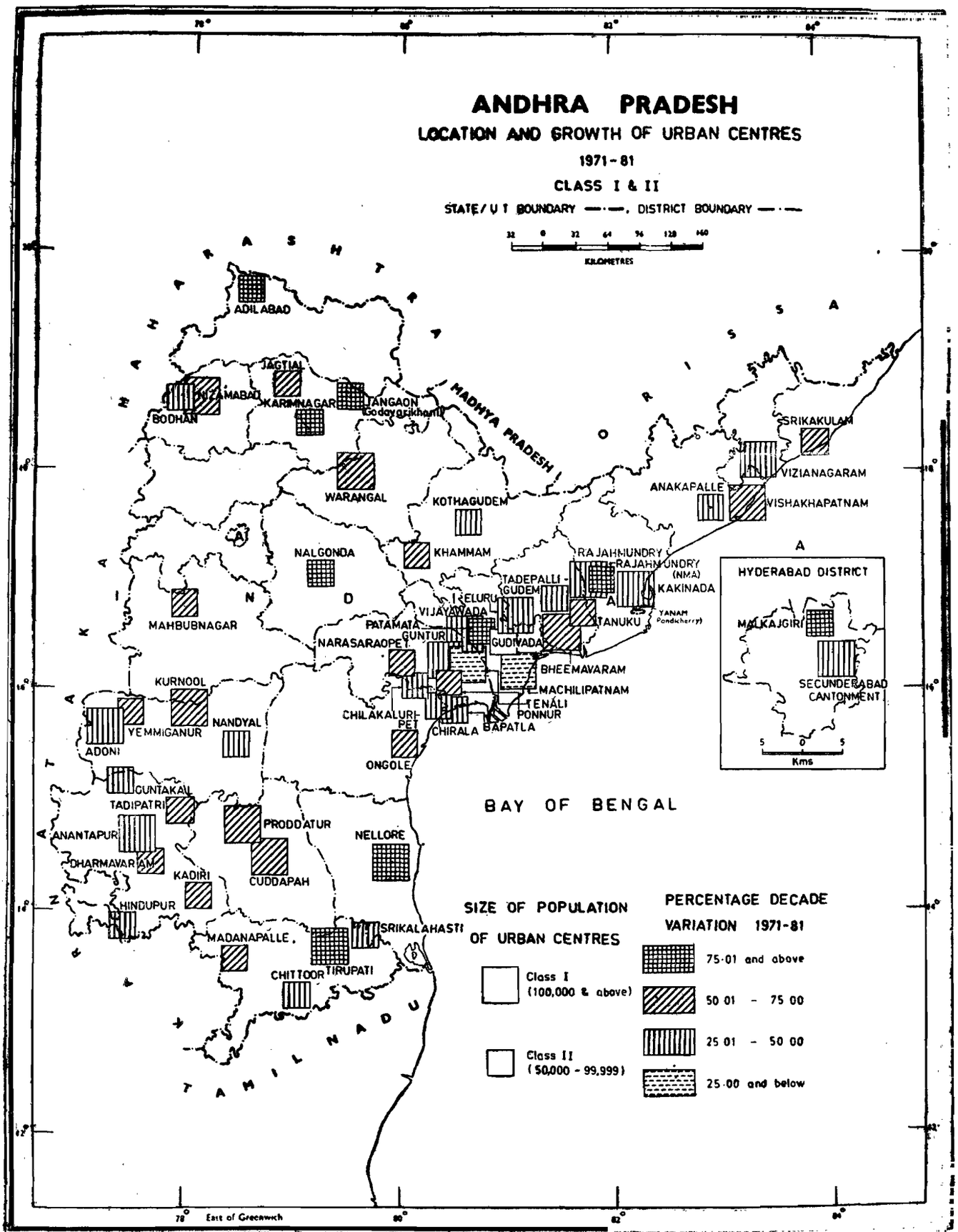

Based upon Survey of India map with the permission of the Surveyor General of India.
The territorial waters of India extend into the sea to a distance of twelve nautical miles measured from the appropriate base line.

© Government of India Copyright, 1982.

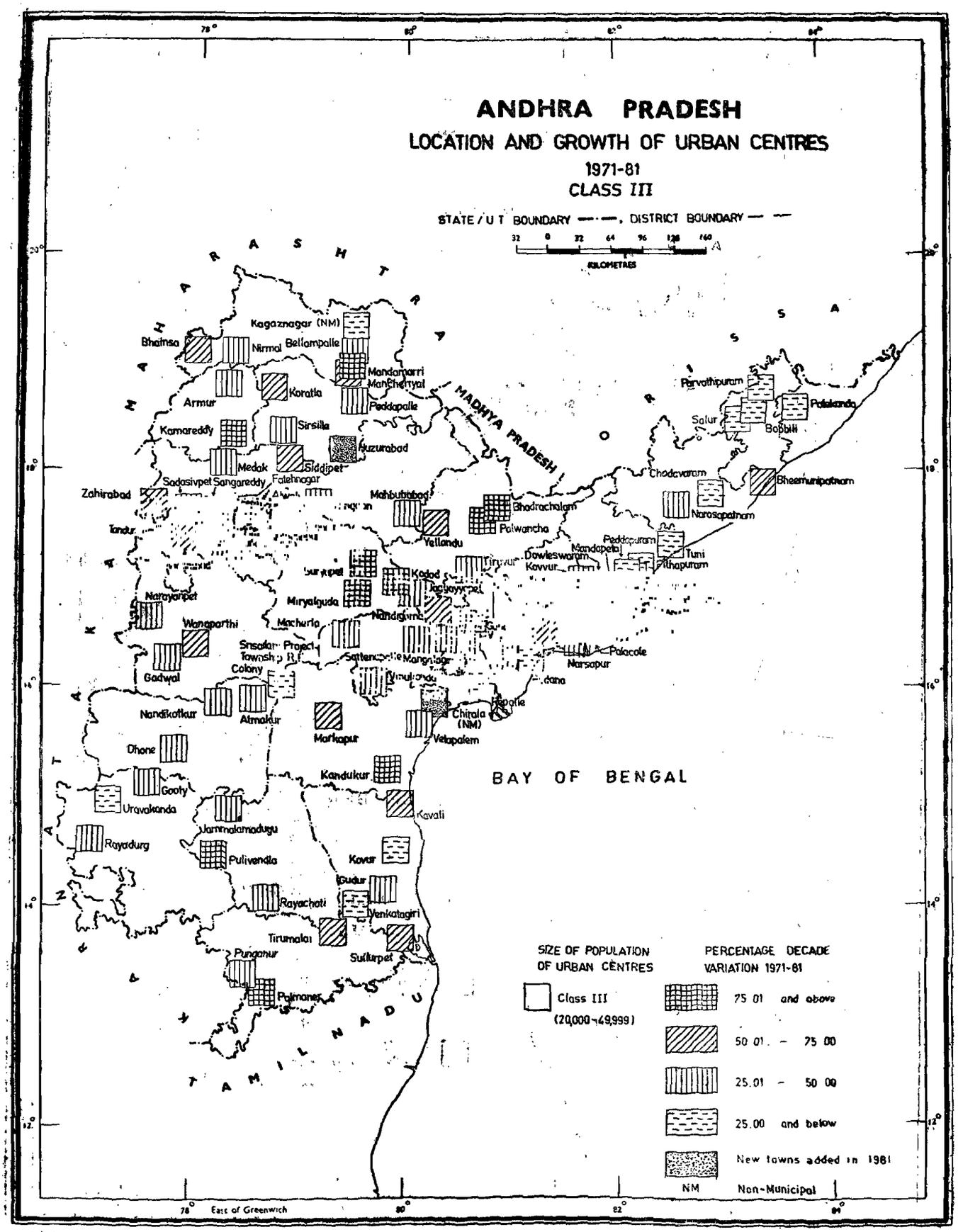

Based upon Survey of India map with the permission of the Surveyor General of India.
The territorial waters of India extend into the sea to a distance of twelve nautical miles measured from the appropriate base line.

© Government of India Copyright 1985

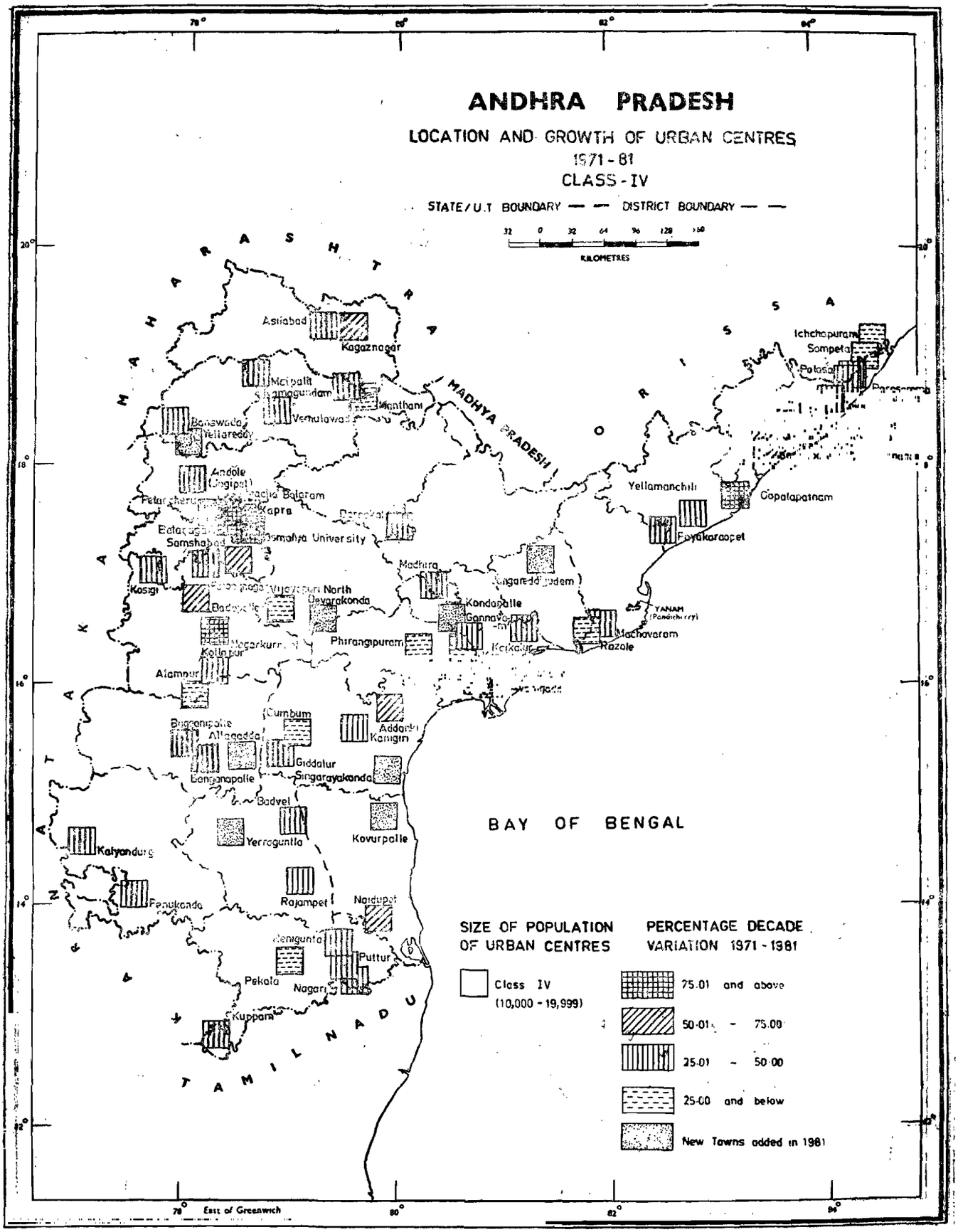

Based upon Survey of India map with the permission of the Surveyor General of India.
The territorial waters of India extend into the sea to a distance of twelve nautical miles measured from the appropriate base line.

© Government of India Copyright, 1988

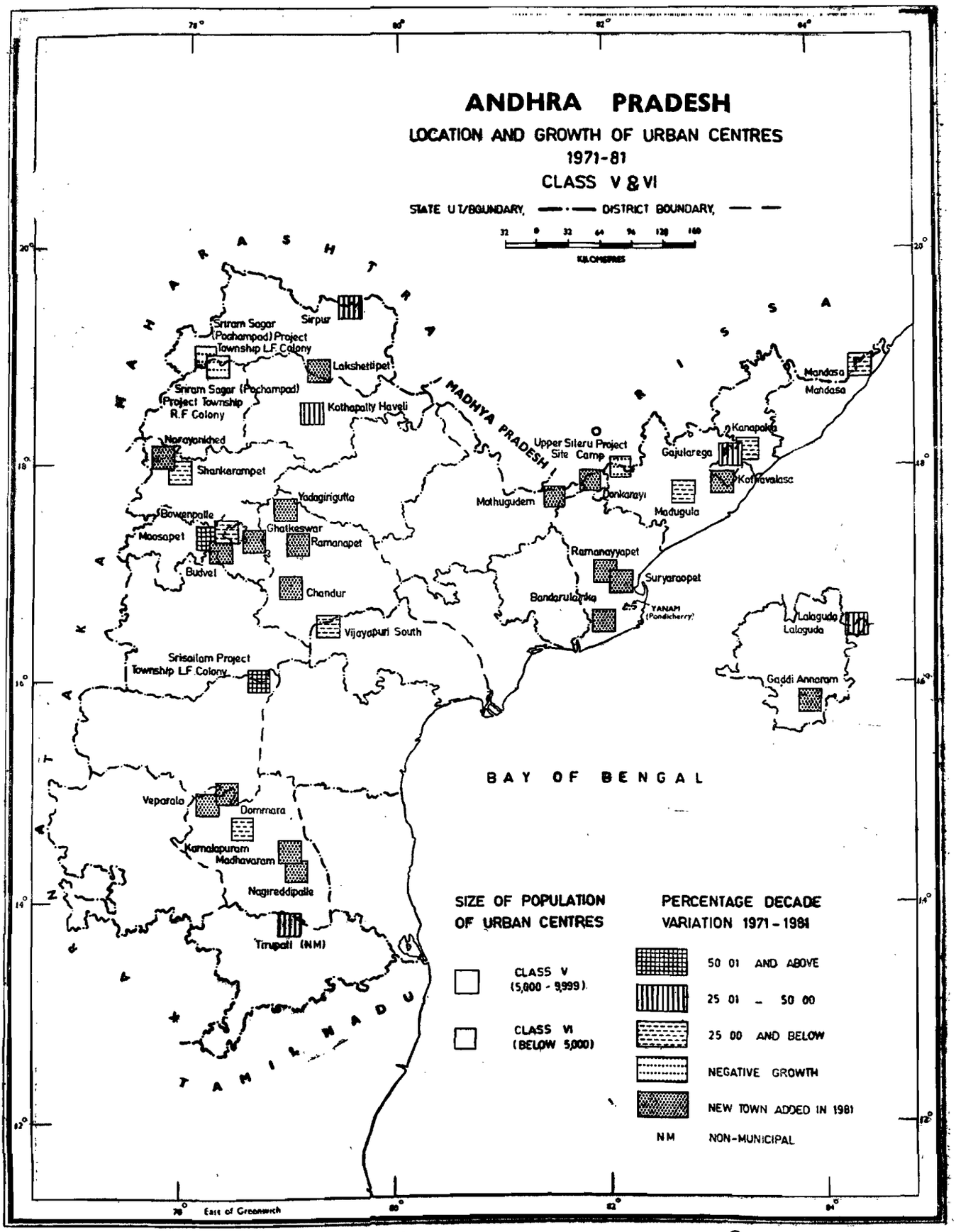

Based upon Survey of India map with the permission of the Surveyor General of India.
The territorial waters of India extend into the sea to a distance of twelve nautical miles measured from the appropriate base line.

© Government of India Copyright, 1982.

LOCATION AND GROWTH OF URBAN AGGLOMERATION

42—1 RGI/ND/88

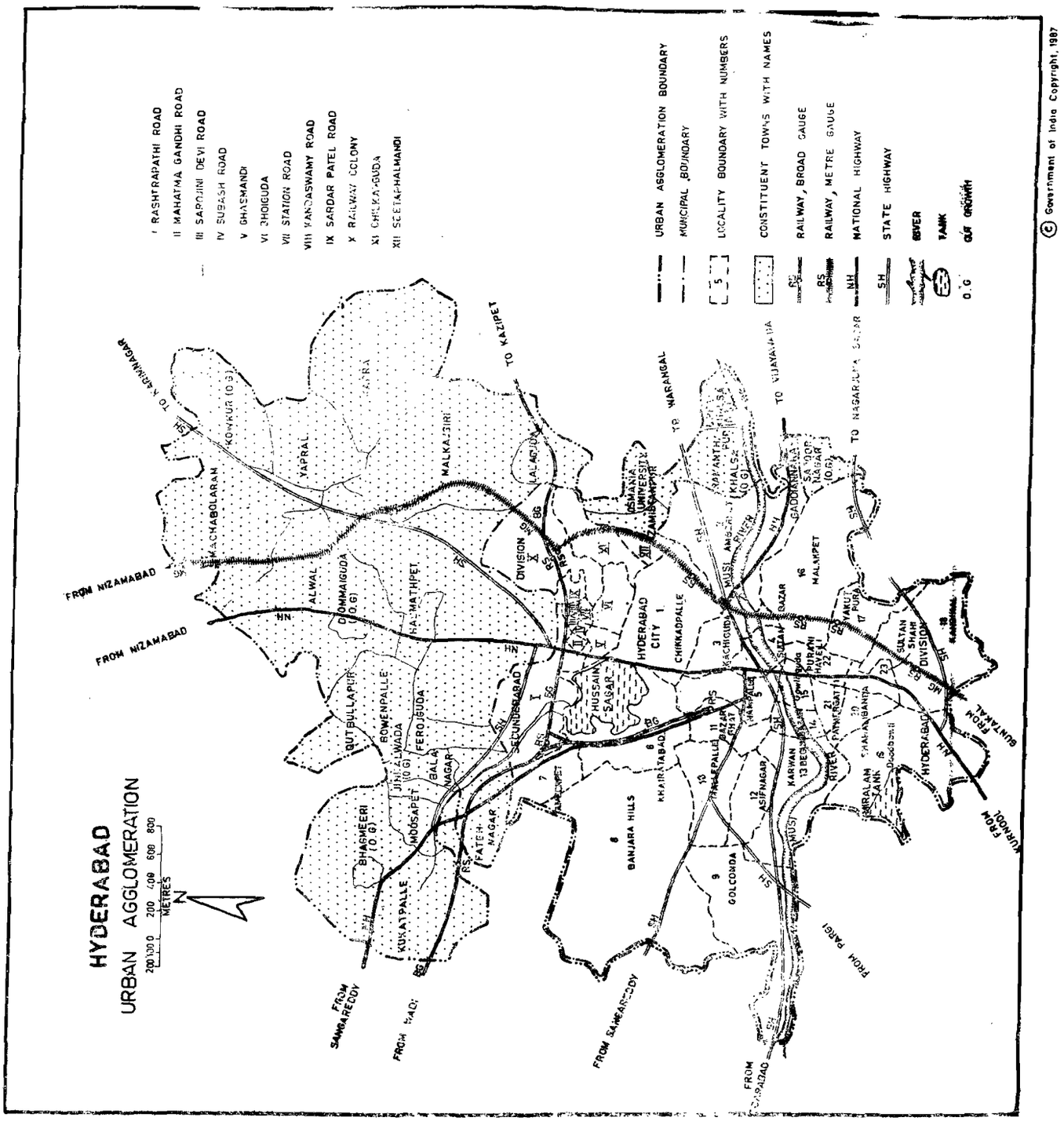
HYDERABAD
URBAN AGGLOMERATION
METRES
I RASHTRAPATHI ROAD
II MAHATMA GANDHI ROAD
III SAROJINI DEVI ROAD
IV SUBASH ROAD
V GHASMANDI
VI CHOIGUDA
VII STATION ROAD
VIII YANDASWAMY ROAD
IX SARDAR PATEL ROAD
X RAILWAY COLONY
XI CHILKALGUDA
XII SECTAKHALMANDI
URBAN AGGLOMERATION BOUNDARY
MUNICIPAL BOUNDARY
LOCALITY BOUNDARY WITH NUMBERS
CONSTITUENT TOWNS WITH NAMES
RAILWAY, BROAD GAUGE
RAILWAY, METRE GAUGE
NATIONAL HIGHWAY
STATE HIGHWAY
RIVER
TANK
BUILT UP AREA
TO KAZIPET
TO WARANGAL
TO VIJAYAWADA
TO NAGARJUNA SAGAR
TO KARIMNAGAR
FROM NIZAMABAD
FROM NIZAMABAD
FROM SANGAREDDY
FROM HAG
FROM SANGAREDDY
FROM GHATKESAR
FROM PARGI
FROM KURNOOL
FROM BUNTARAL
MACHABOLARAM
KOMPALLY (0.3)
YAPRAL
MALKAJGIRI
ALWAL
DOMMAIGUDA (0.6)
BALANAGAR
KUKATPALLE
MOOSAPET
FATEH NAGAR
BHAGMEERI (0.6)
QUTBULLAPUR
ROWENPALLE
FEROJGUDA
SECUNDERABAD
HUSSAIN SAGAR
BANJARA HILLS
GOLCONDA
KHAIRATABAD
HYDERABAD CITY
CHIKKADPALLE
MUSHEERABAD
ASHNAGAR
KARWAN
MALAKPET
SULTAN SHAHI DIVISION
OSMANIA UNIVERSITY
SAIDABAD
GADDIANNARAM
SAIDABAD
MALAKPET
PURANI HAVELI
SULTAN BAZAR
KACHIGUDA
MUSHIRABAD
HYDERABAD
KARIMNAGAR
DIVISION
(ALAMPUR)
(KHALSA)
(0.6)
(0.6)
(0.6

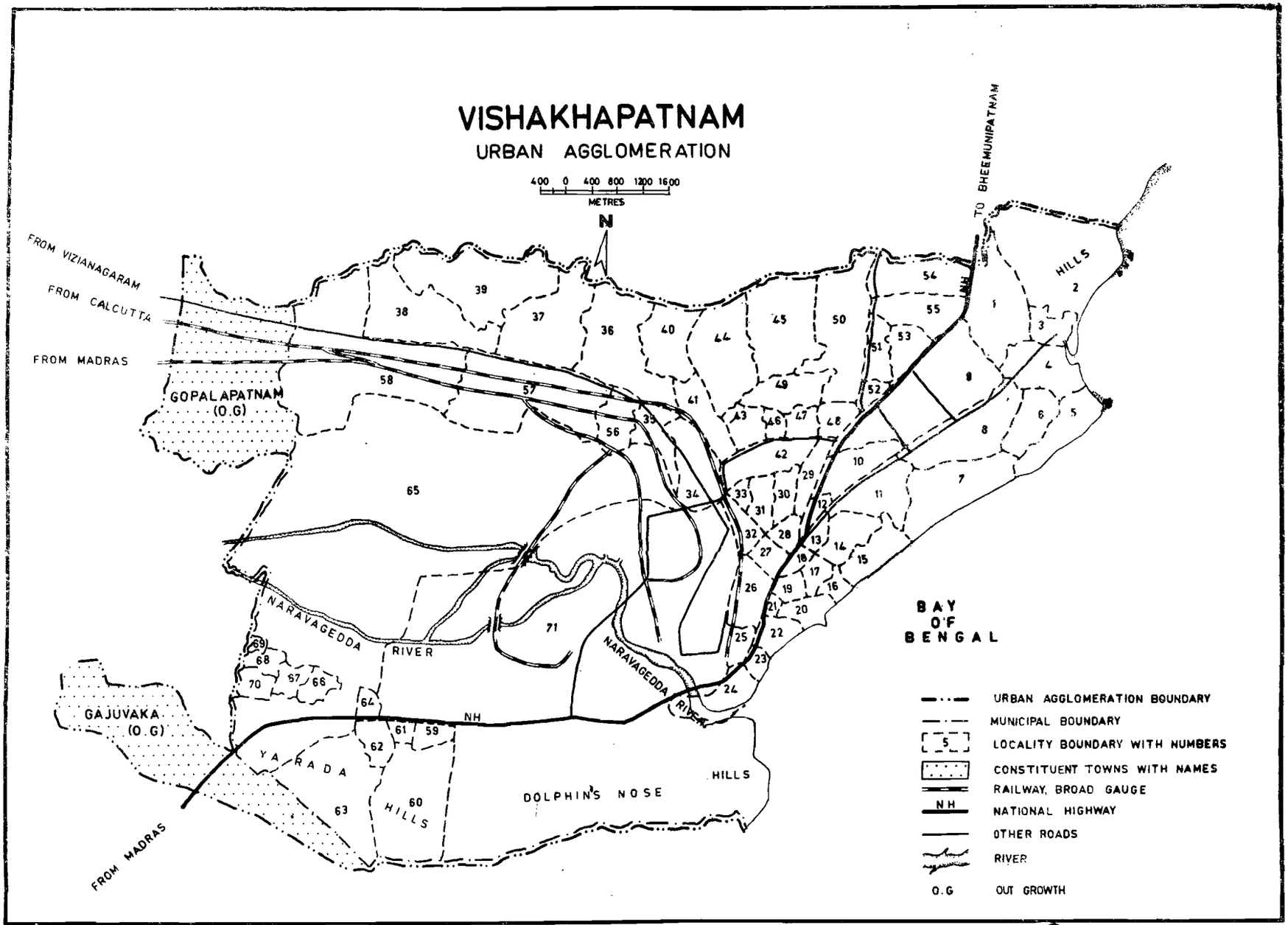

Based upon Survey of India map with the permission of the Surveyor General of India.
The territorial waters of India extend into the sea to a distance of twelve nautical miles measured from the appropriate base line

© Government of India Copyright, 1988.

44—1 RGI/IND/88

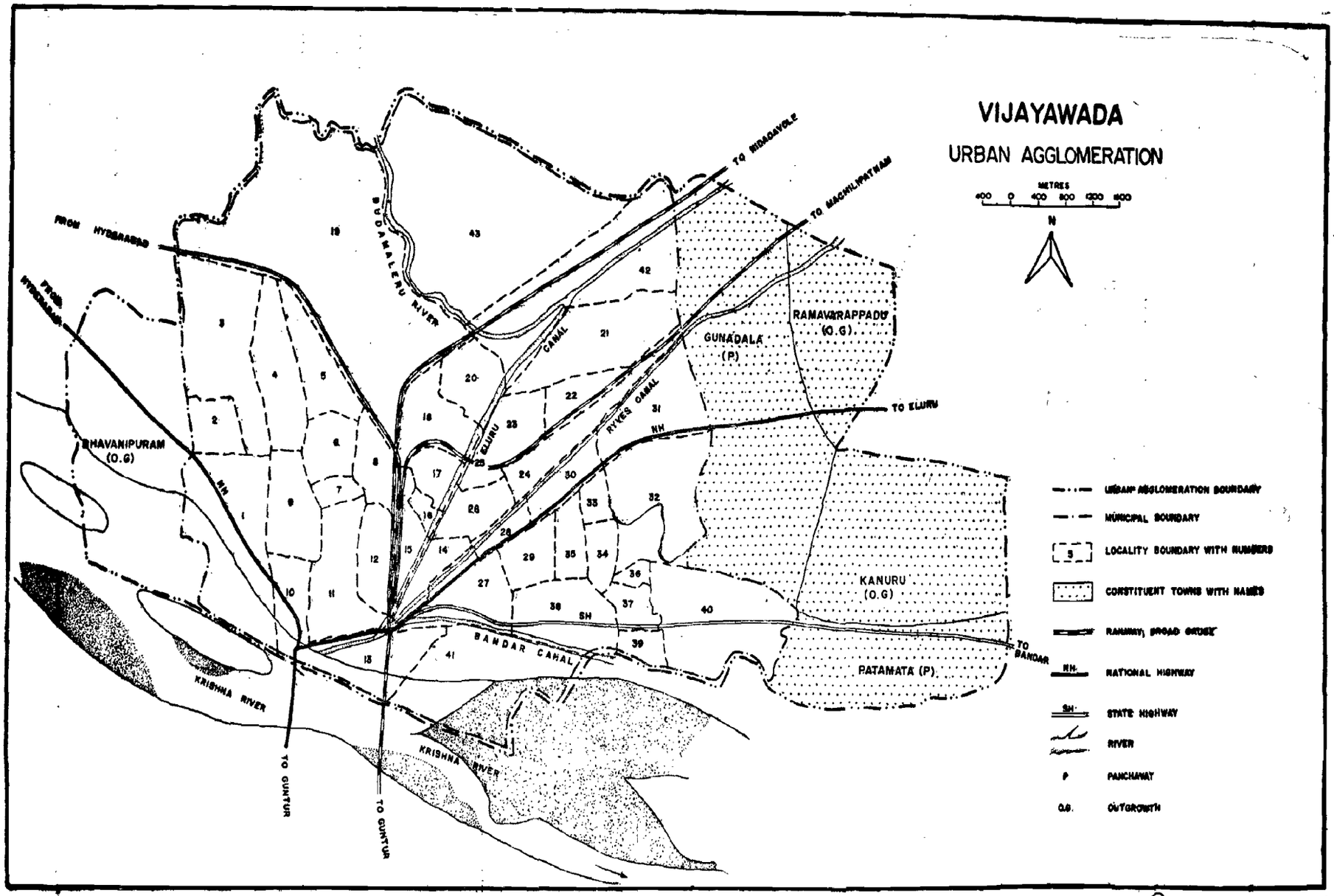

© Government of India Copyright, 1988.

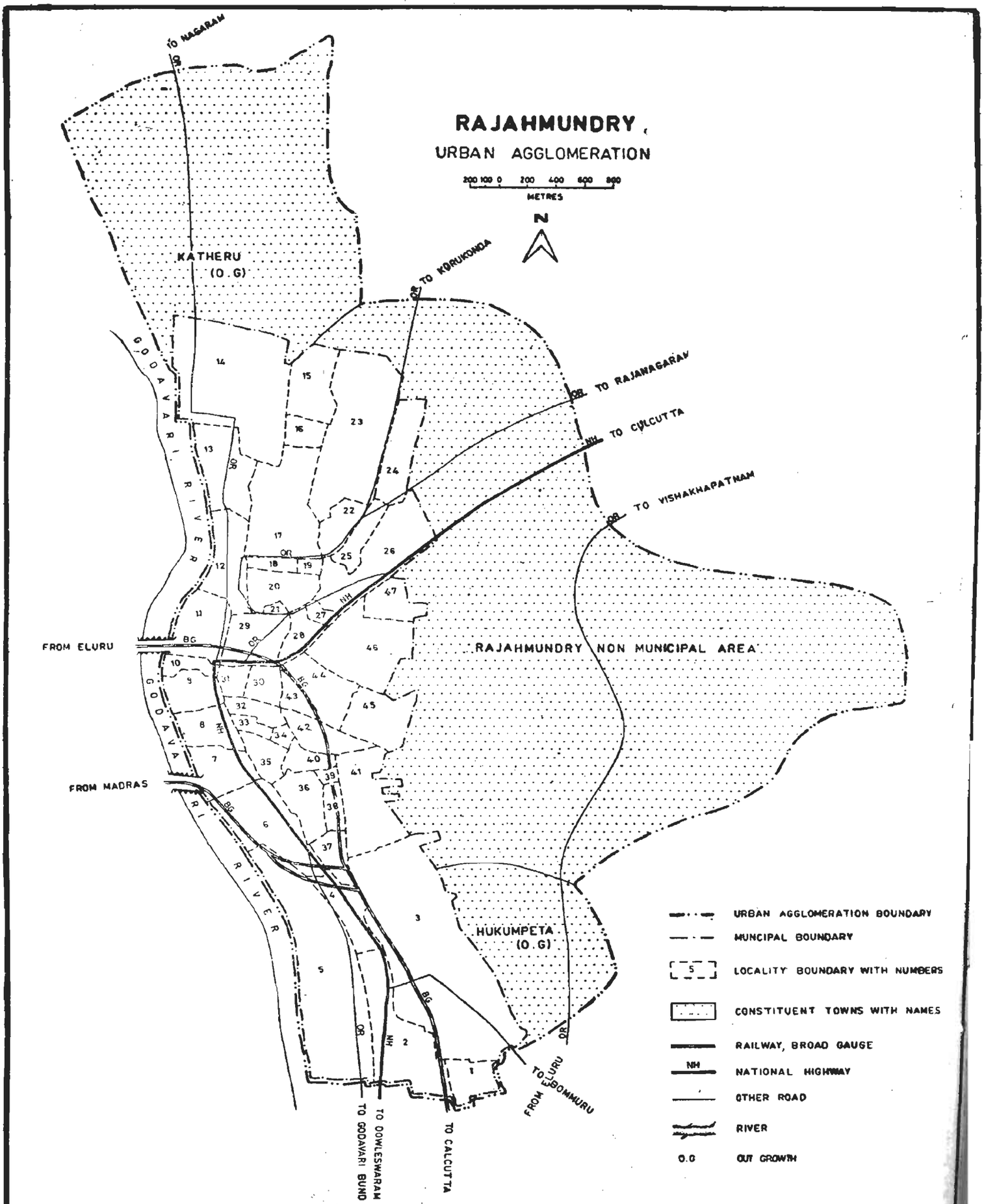
RAJAHMUNDRY
URBAN AGGLOMERATION
200 100 0 200 400 600 800
METRES
N
TO NAGARAM
OR
KATHERU
(O.G)
OR TO KORUKONDA
OR TO RAJANAGARAM
NH TO CALCUTTA
OR TO VISHAKHAPATNAM
GODAVARI RIVER
FROM ELURU
BG
OR
RAJAHMUNDRY NON MUNICIPAL AREA
GODAVARI
NH
FROM MADRAS
BG
RIVER
HUKUMPETA
(O.G)
TO ELURU
FROM BOMMURU
TO GODAVARI BUND
TO DOWLESWARAM
TO CALCUTTA
URBAN AGGLOMERATION BOUNDARY
MUNCIPAL BOUNDARY
LOCALITY BOUNDARY WITH NUMBERS
CONSTITUENT TOWNS WITH NAMES
RAILWAY, BROAD GAUGE
NH NATIONAL HIGHWAY
OTHER ROAD
RIVER
O.G OUT GROWTH

LAND USE MAPS

CLASS I

(100,000 and above)

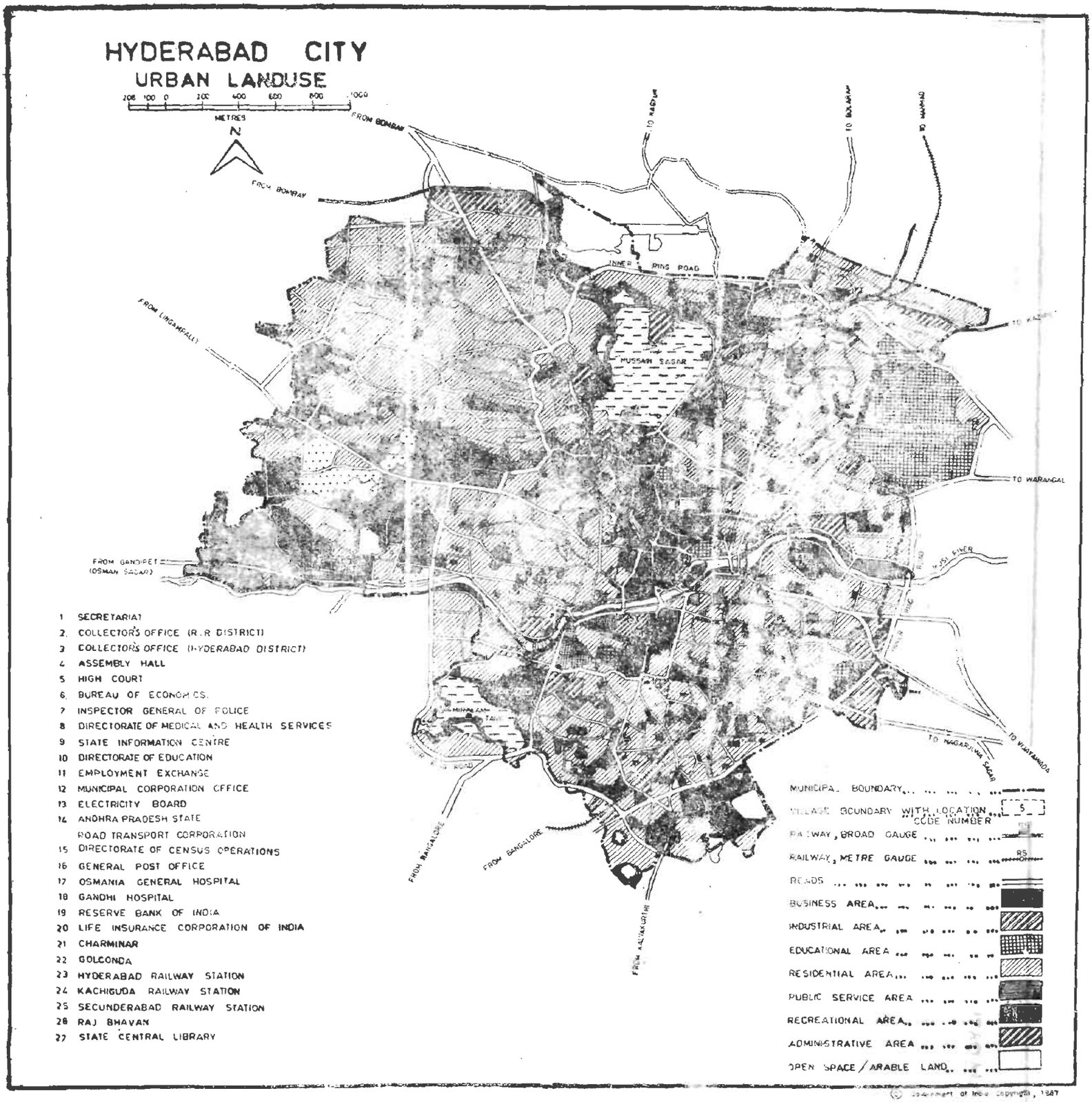

© Government of India copyright, 1987

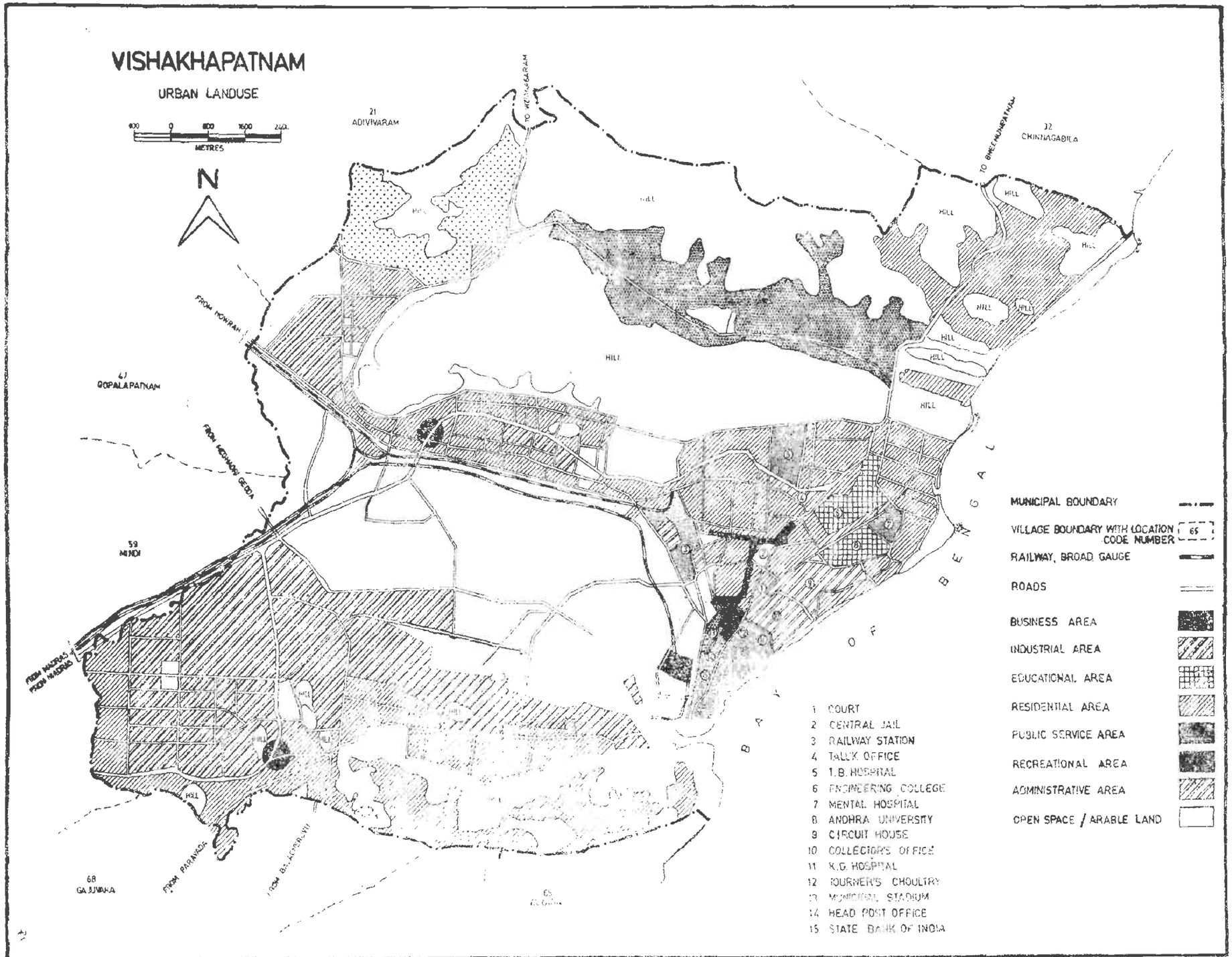

© Government of India Copyright 1968

Based upon Survey of India map with the permission of the Surveyor General of India

The territorial waters of India extend into the sea to a distance of twelve nautical miles measured from the appropriate base line

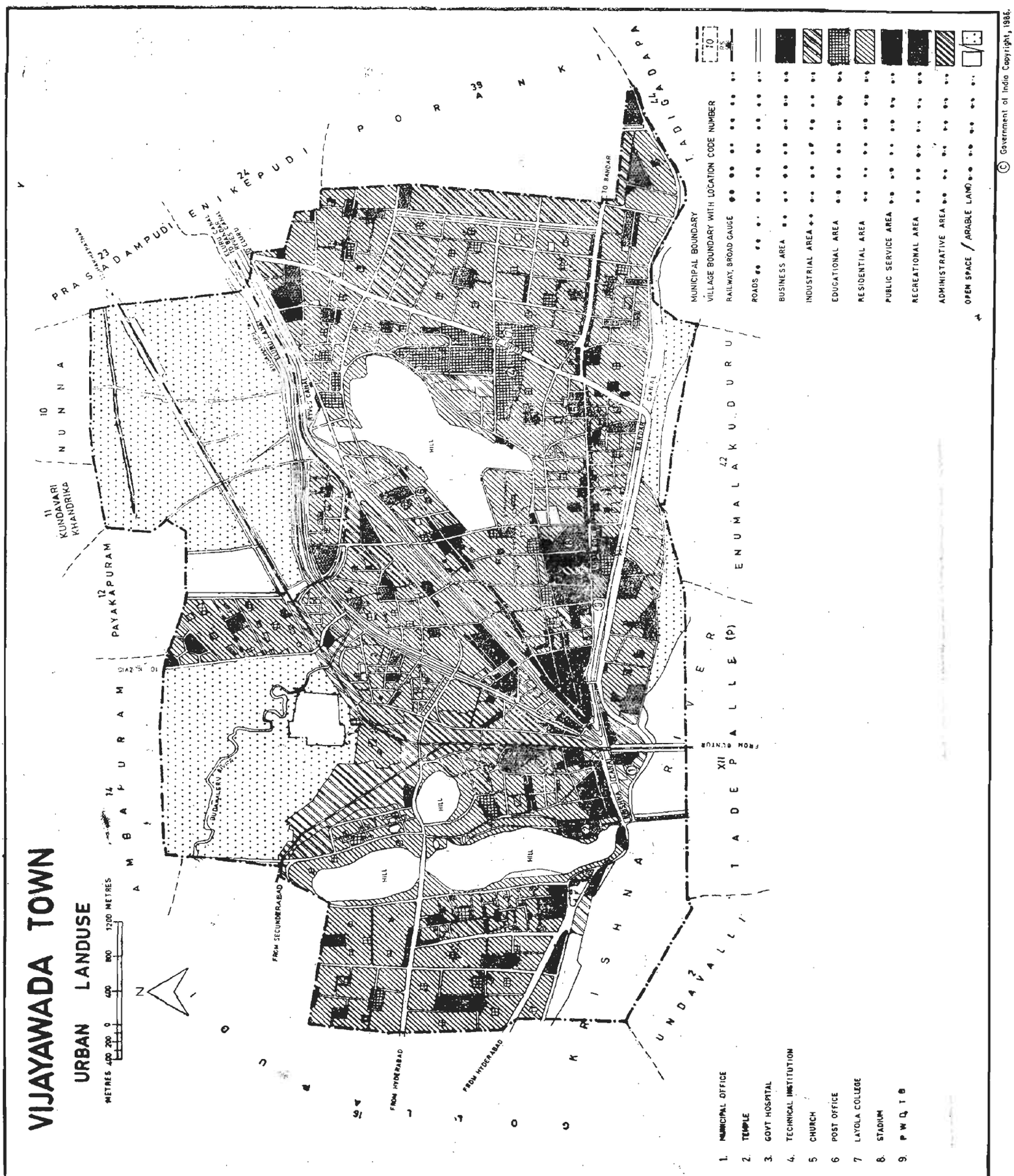
VIJAYAWADA TOWN
URBAN LANDUSE
METRES 400 200 0 400 800 1200 METRES
N
PRASADAMPUDI
EPUDI
PORANKI
LADDAPA
NUNNA
10
11 KUNDAVARI KHANDRIKA
12 PAYAKAPURAM
AMBAPURAM
14
ENUMALAKUDURU
42
TADEPALLE (P)
XII
KRISHNA RIVER
UNDAVALLI
TO BANDAR
FROM SECUNDERABAD
FROM HYDERABAD
FROM HYDERABAD
HILL
HILL
HILL
RAILWAY
CANAL
MUNICIPAL BOUNDARY
VILLAGE BOUNDARY WITH LOCATION CODE NUMBER
RAILWAY, BROAD GAUGE
ROADS
BUSINESS AREA
INDUSTRIAL AREA
EDUCATIONAL AREA
RESIDENTIAL AREA
PUBLIC SERVICE AREA
RECREATIONAL AREA
ADMINISTRATIVE AREA
OPEN SPACE / ARABLE LAND
1. MUNICIPAL OFFICE
2. TEMPLE
3. GOVT HOSPITAL
4. TECHNICAL INSTITUTION
5. CHURCH
6. POST OFFICE
7. LAYOLA COLLEGE
8. STADIUM
9. P W Q T B
© Government of India Copyright, 1986.

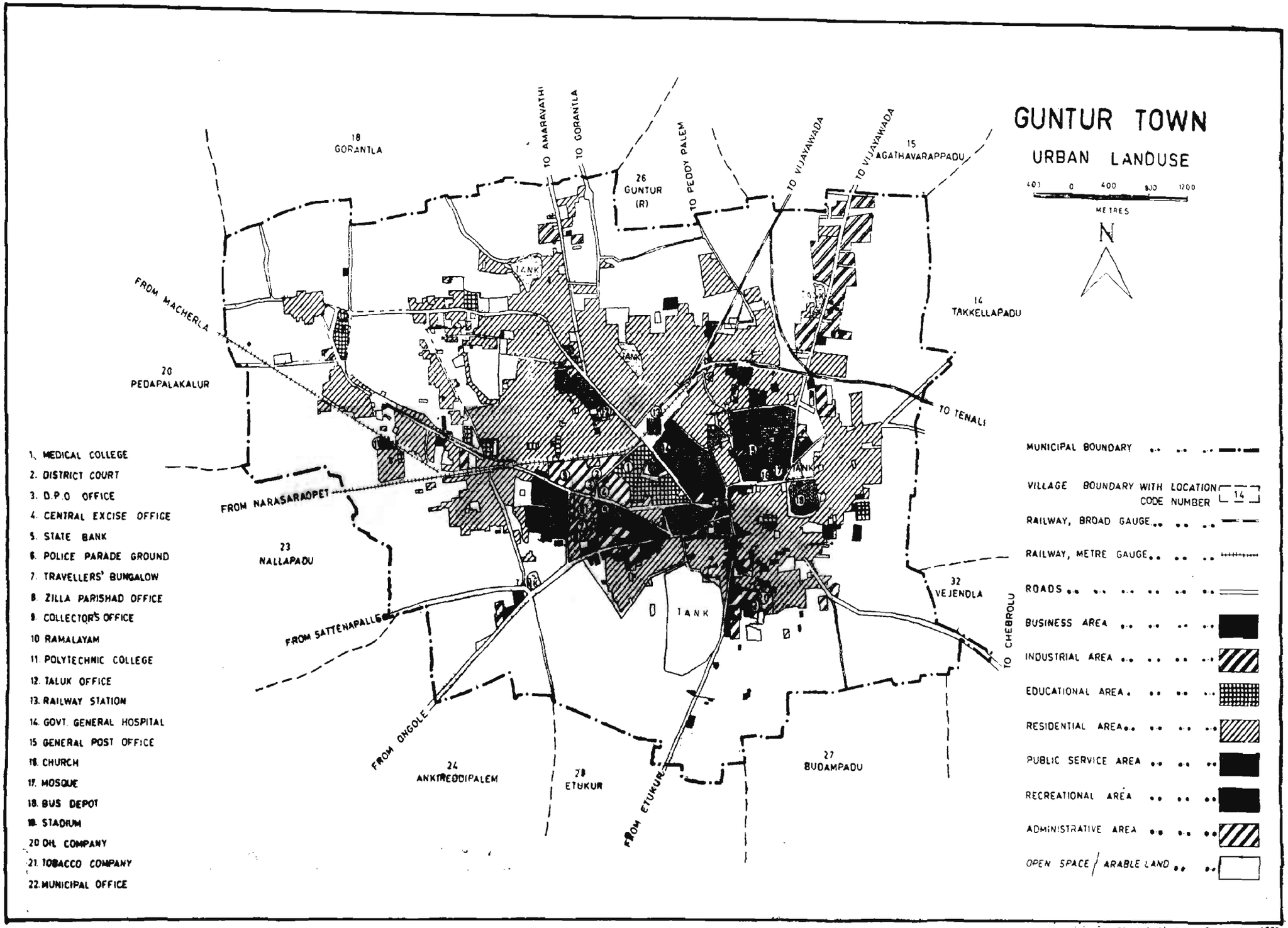

© Government of India Copyright, 1987

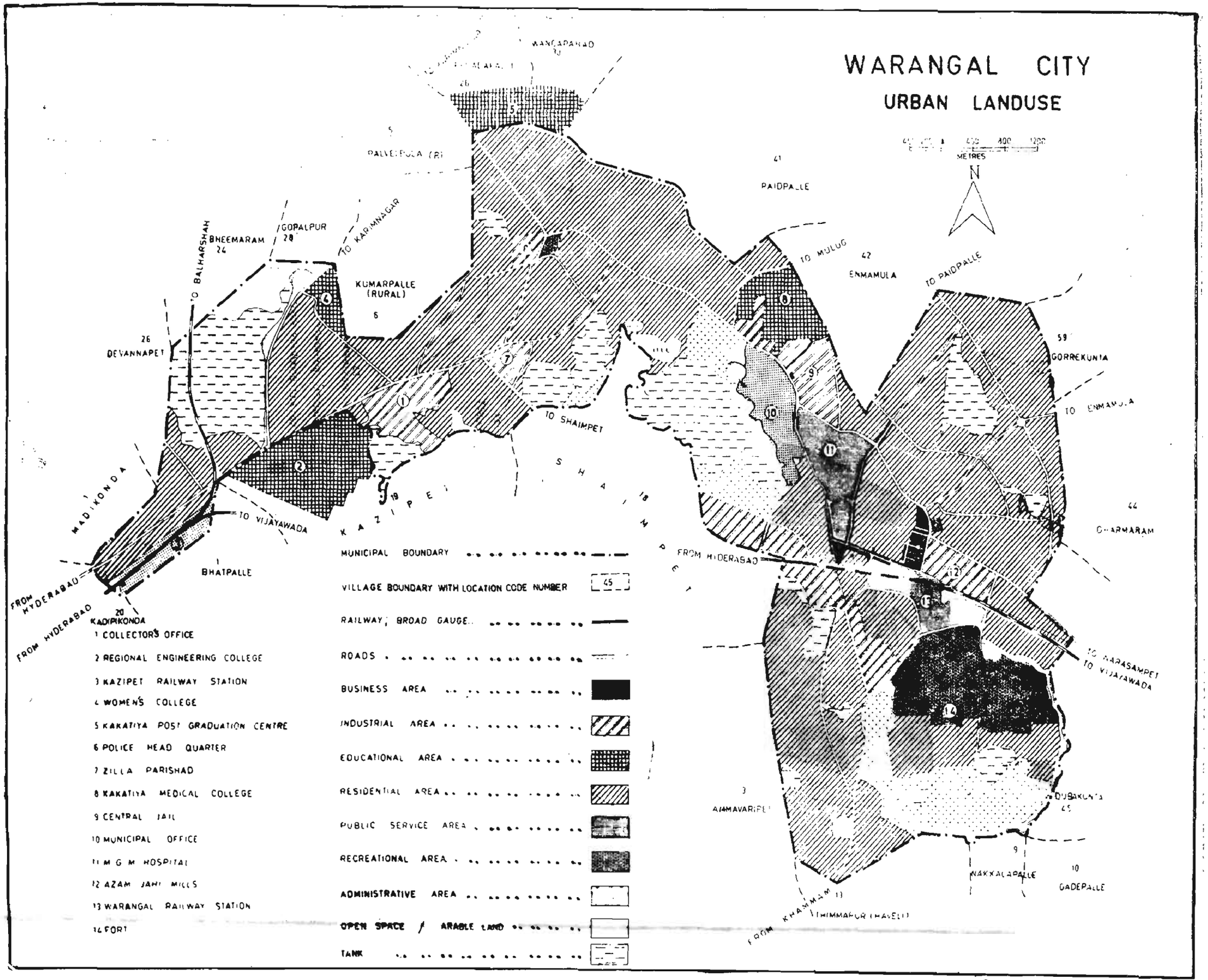

© Government Of India Copyright, 1987

RAJAHMUNDRY TOWN

URBAN LANDUSE

260 130 0 260 520 780
METRES

N

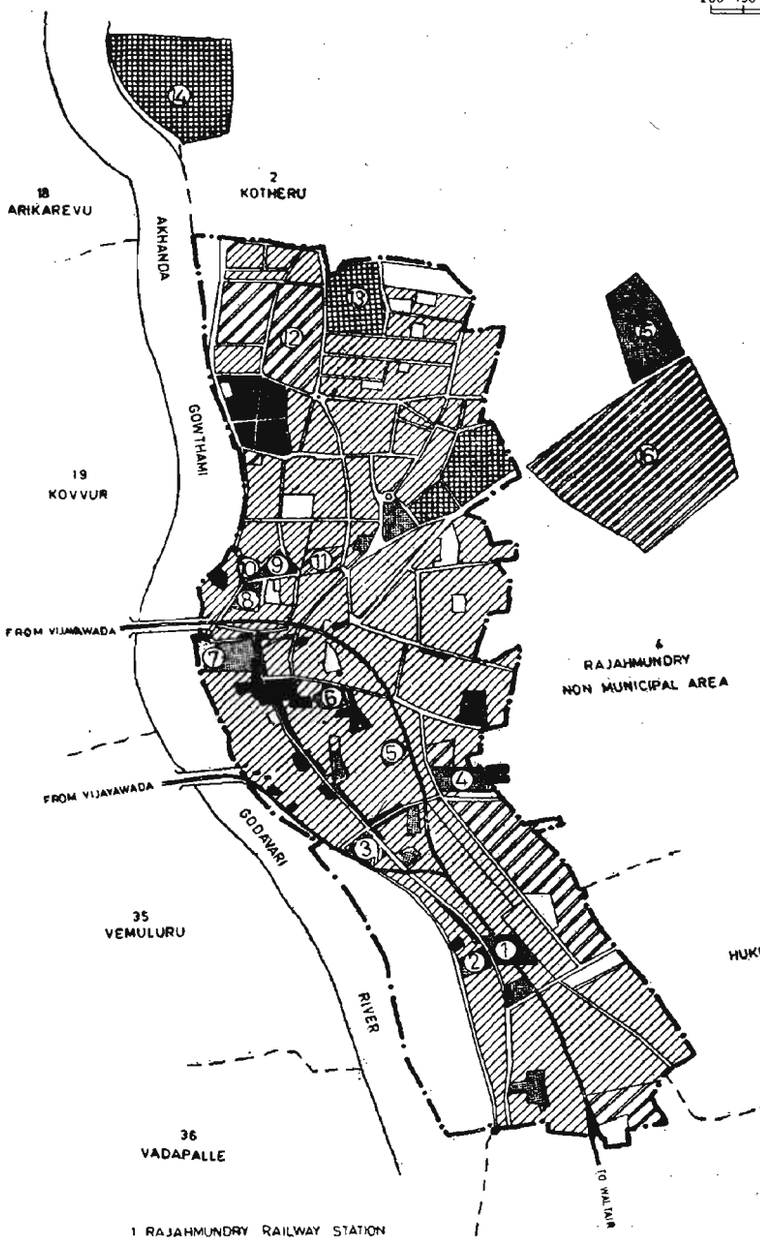

1 RAJAHMUNDRY RAILWAY STATION
2 CHURCH
3 TALUK OFFICE
4 BUS STAND
5 MUNICIPAL STADIUM
6 GOVERNMENT HOSPITAL
7 WATER WORKS DEPARTMENT
8 MUNICIPAL OFFICE
9 CLUB
10 DISTRICT COURT
11 POLICE STATION
12 ANDHRA PRADESH PAPER MILLS
13 A C T COLLEGE
14 CENTRAL TOBACCO RESEARCH FARM
15 LEPROSY HOSPITAL
16 CENTRAL JAIL

MUNICIPAL BOUNDARY
VILLAGE BOUNDARY WITH LOCATION CODE NO. 4
RAILWAY, BROAD GAUGE
ROADS
BUSINESS AREA
INDUSTRIAL AREA
EDUCATIONAL AREA
RESIDENTIAL AREA
PUBLIC SERVICE AREA
RECREATIONAL AREA
ADMINISTRATIVE AREA
OPEN SPACE

© Government of India Copyright, 1988

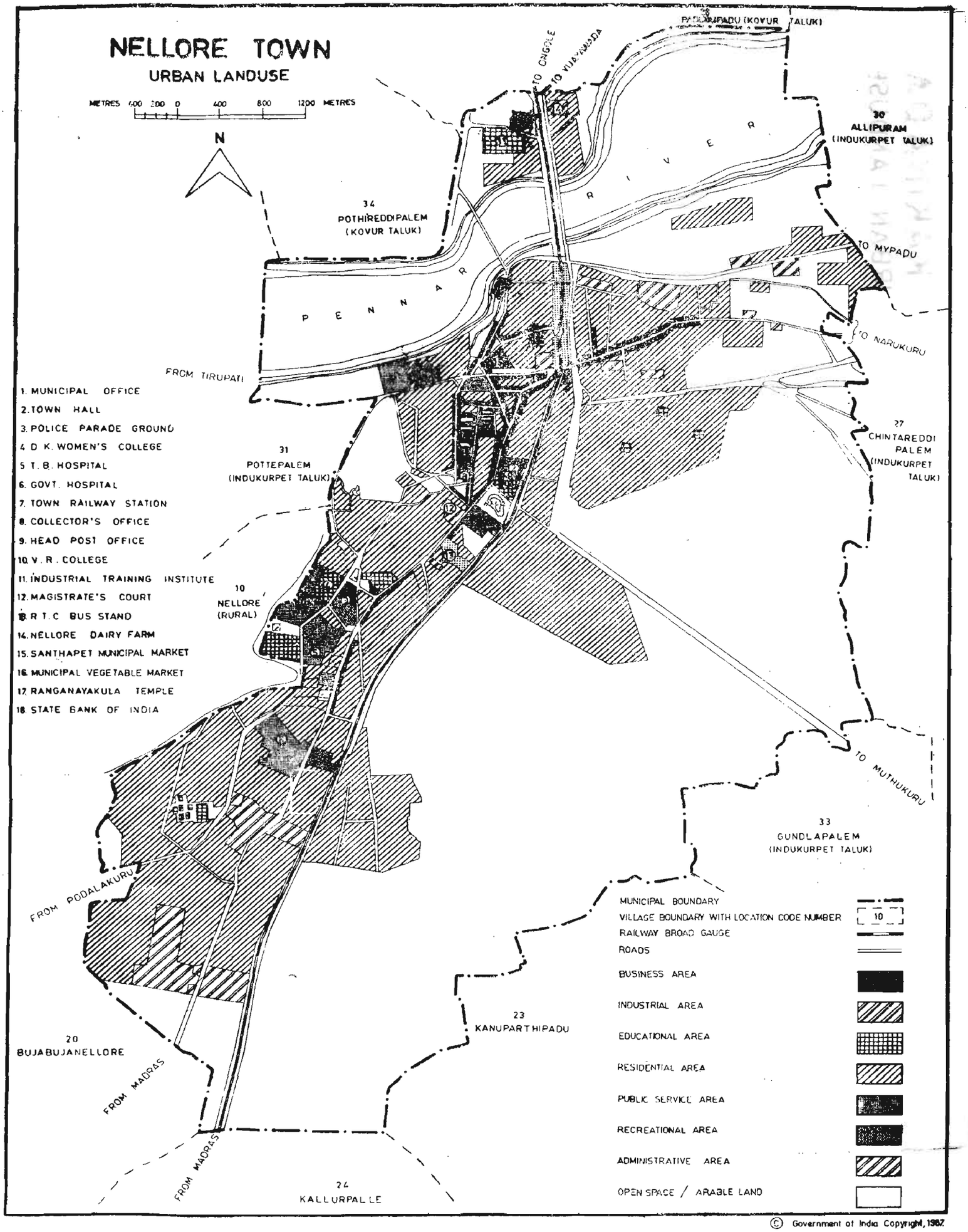

© Government of India Copyright, 1967

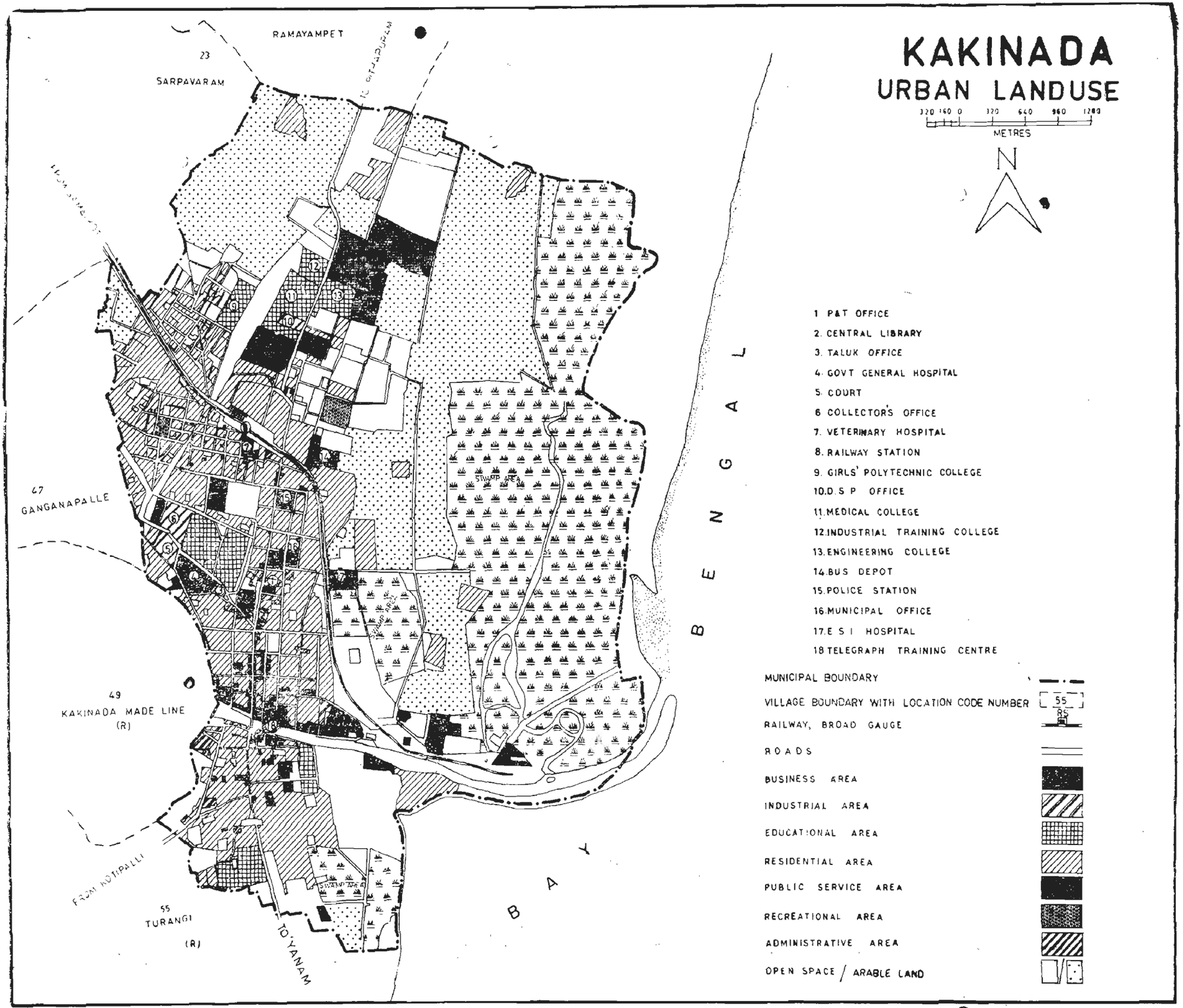

© Government of India Copyright, 1985

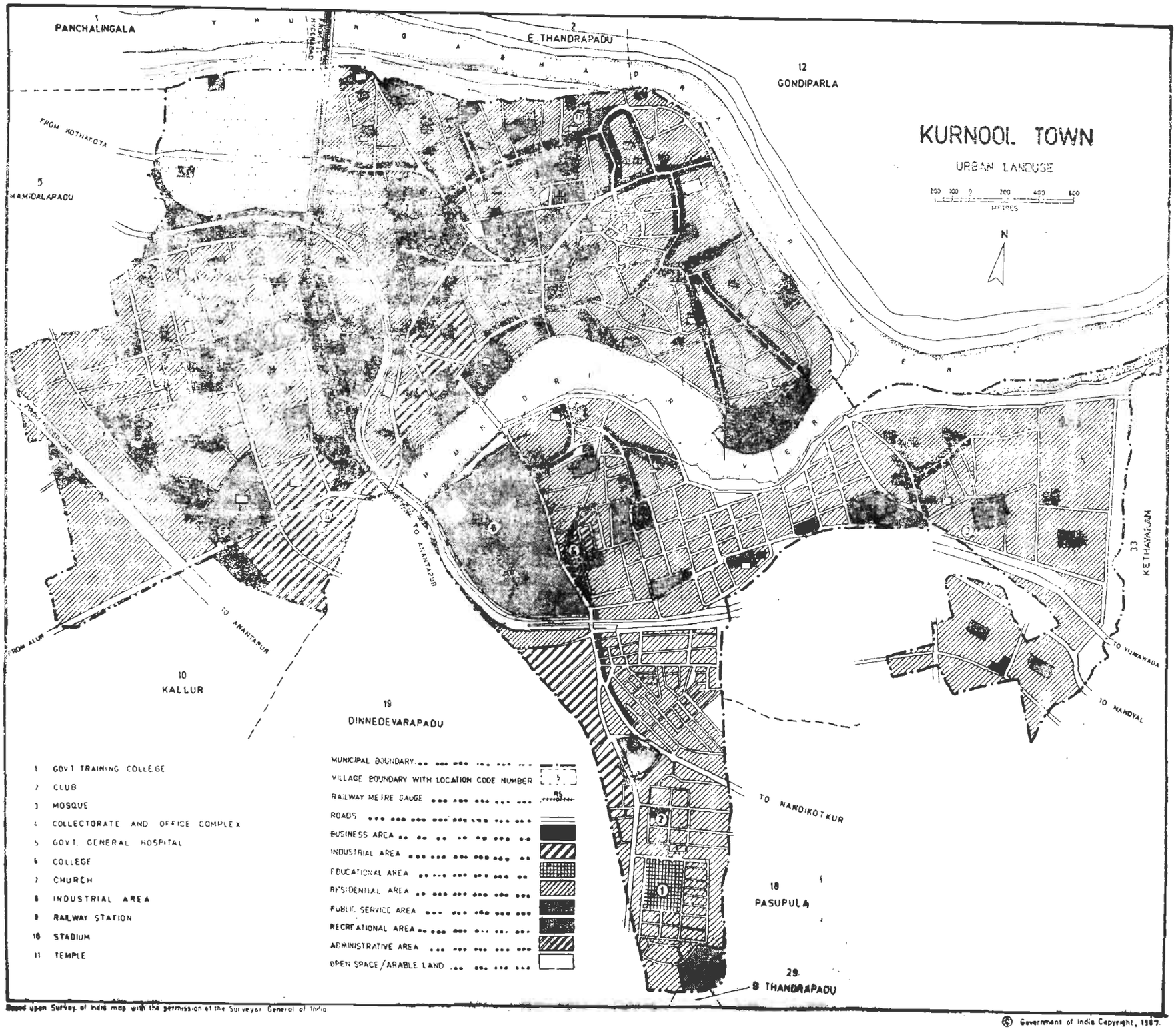

Based upon Survey of India map with the permission of the Surveyor General of India
© Government of India Copyright, 1987.

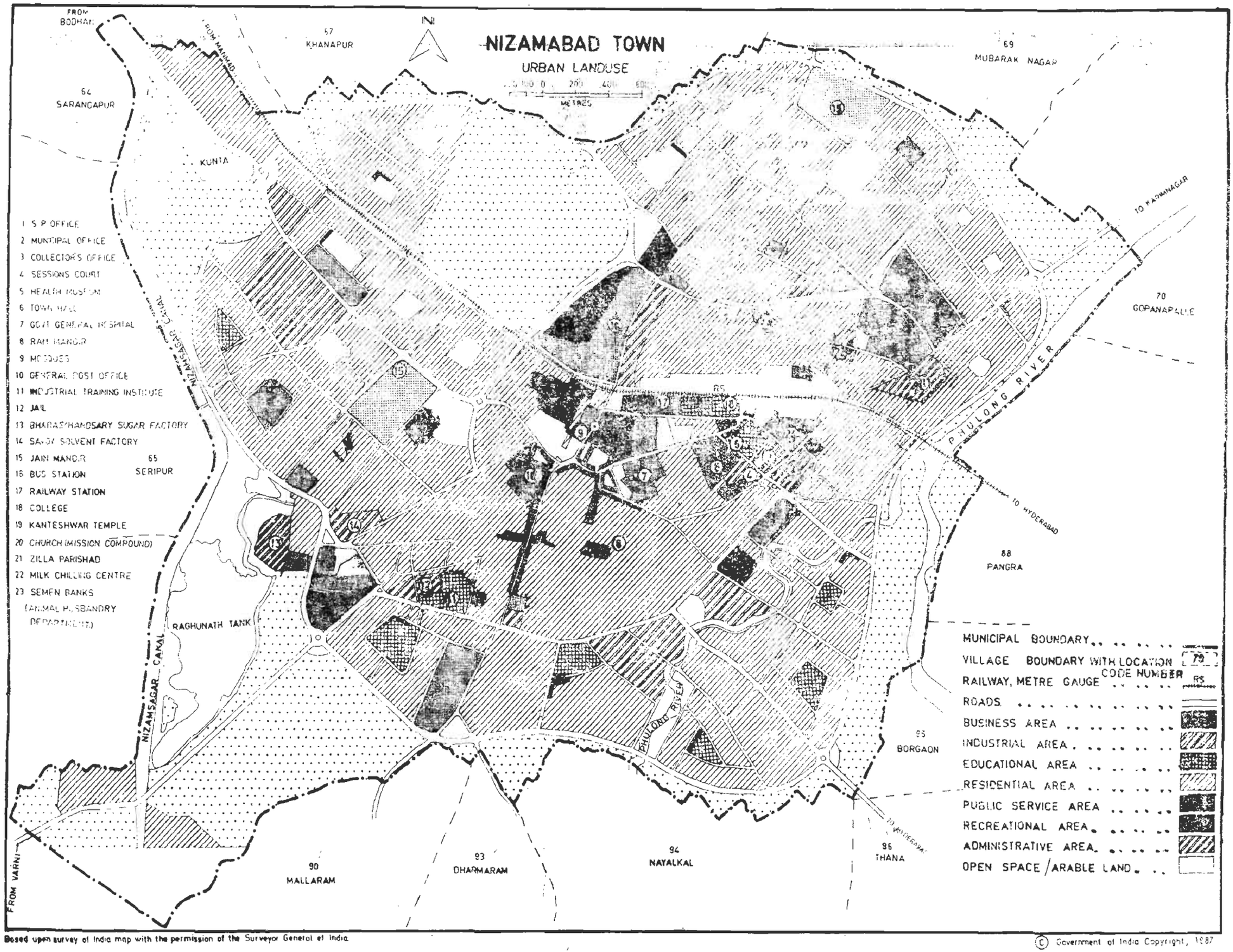

Based upon survey of India map with the permission of the Surveyor General of India

© Government of India Copyright, 1987

ELURU TOWN

URBAN LANDUSE

1 C. R. REDDY COLLEGE
2 NEW BUS STAND
3. R. T. C BUS DEPOT
4 ZILLA PARISHAD OFFICE
5 OFFICER'S CLUB
6 STATE BANK OF INDIA
7 DISTRICT REGISTRAR'S OFFICE
8 D. E. O'S OFFICE
9 MOTHER TERESSA CONVENT AND COLLEGE
10 I. A. D. P. OFFICE
11 COLLECTOR'S OFFICE
12 D. S. P. OFFICE
13 DISTRICT COURT
14 GOVERNMENT HOSPITAL
15 CHRISTIAN'S RELIGIOUS INSTITUTIONS
16 POWERPET RAILWAY STATION
17 AGRO — INDUSTRIES
18 ELURU RAILWAY STATION
19 MUSLIM RELIGIOUS INSTITUTION
20 O. M. & H. O. OFFICE
21 OLD BUS STAND
22 MUNICIPAL OFFICE
23. TOWNHALL
24 HINDU RELIGIOUS INSTITUTIONS
25 TALUK OFFICE
26 COSMOPOLITAN CLUB

METRES 200 0 200 400 600 METRES

N

32 TANGELLAMUDI

TO KHAMMAM

FROM CHINTALAPUDI

TO CALCUTTA

TO CALCUTTA

47 ELURU (R)

WATER WORKS PUMPING STATION

KRISHNA CANAL

FROM MADRAS

FROM MADRAS

FROM MADRAS

KRISHNA CANAL

34 KAMADAVOLU

TO MADEPALLE

TO JATRAPUR

47 ELURU (R)

FROM NAIDUGUDEM

MUNICIPAL BOUNDARY

VILLAGE BOUNDARY

LOCATION CODE NUMBER 4

RAILWAY, BROAD GAUGE RS

ROADS

BUSINESS AREA

INDUSTRIAL AREA

EDUCATIONAL AREA

RESIDENTIAL AREA

PUBLIC SERVICE AREA

RECREATIONAL AREA

ADMINISTRATIVE AREA

OPEN SPACE / ARABLE L

P. PONDS

© Government of India Copyright, 1988.

CENSUS 1981

MACHILIPATNAM TOWN

URBAN LANDUSE

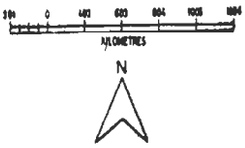

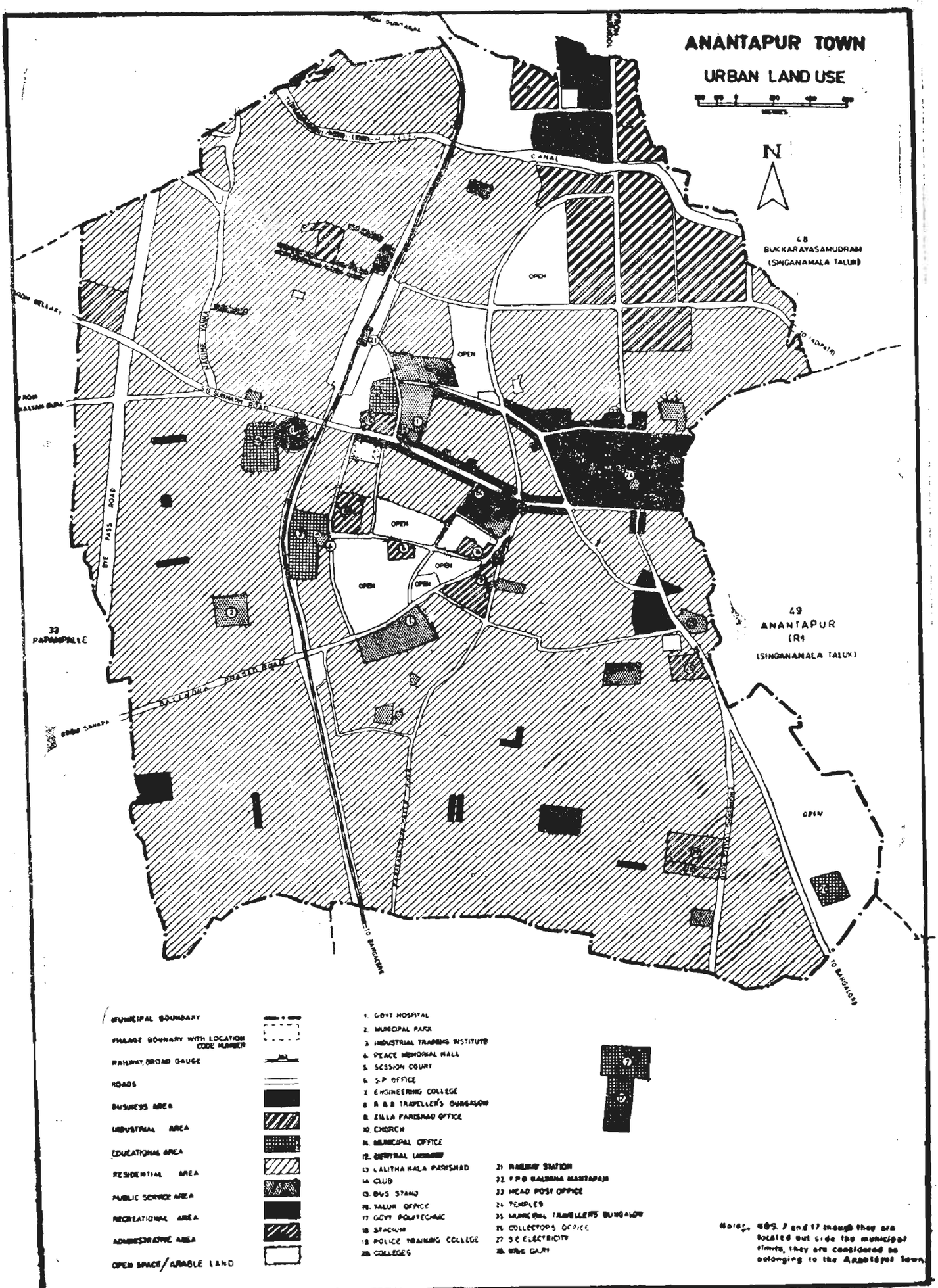

© Government of India Copyright 1981.

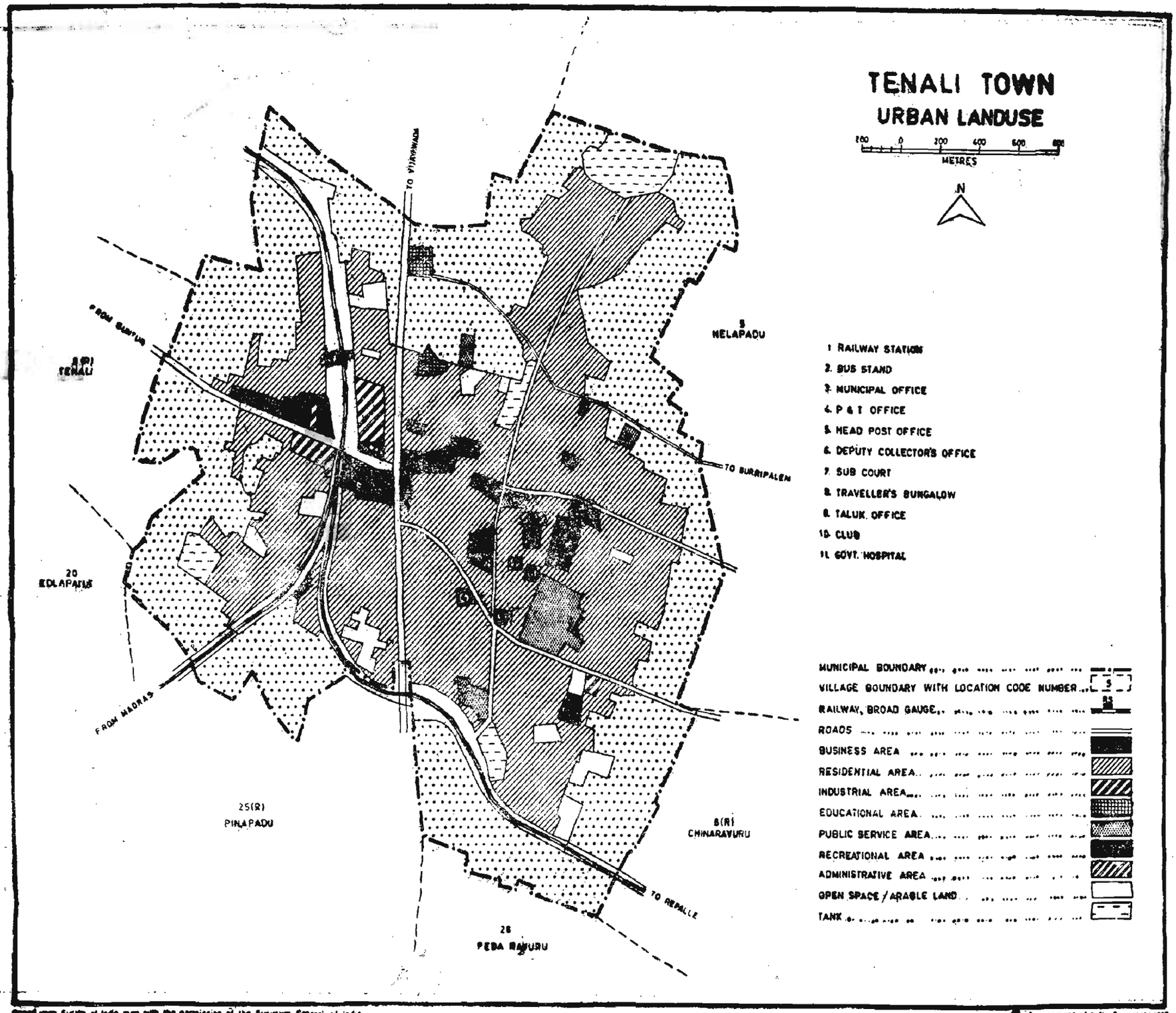

based upon Survey of India map with the permission of the Surveyor General of India
Government of India Copyright, 1987.

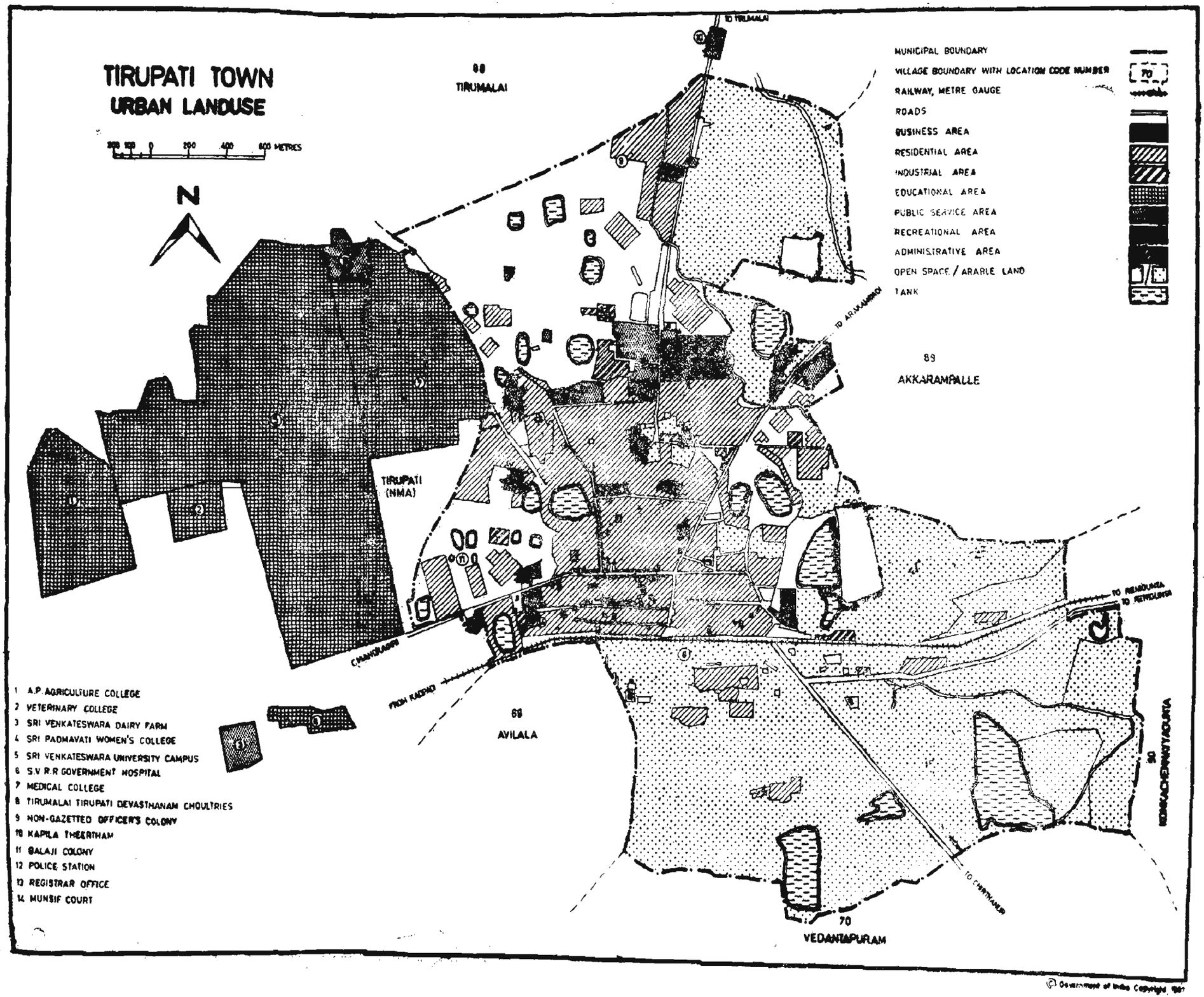

© Government of India Copyright 1981

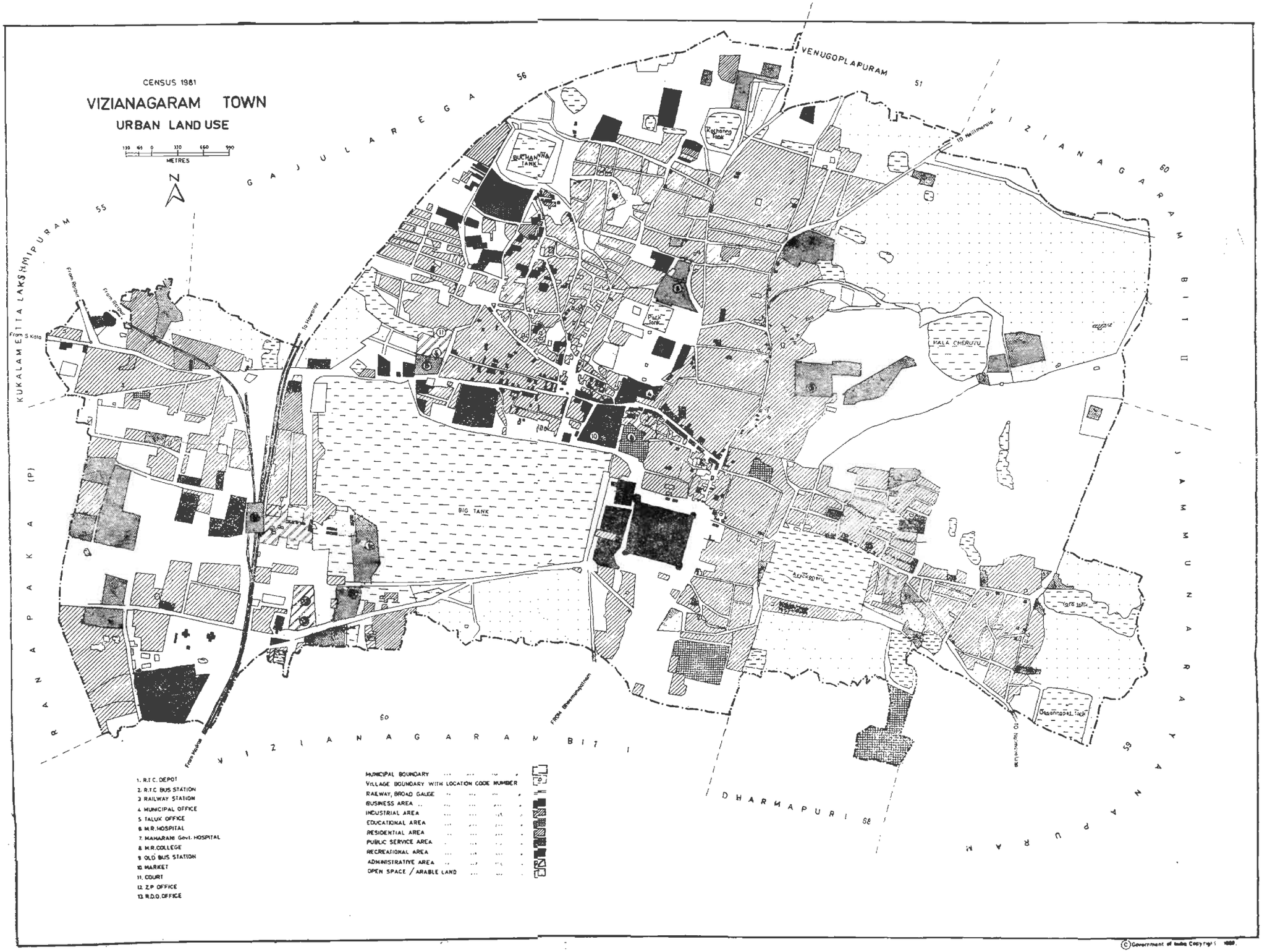

© Government of India Copyright 1988.

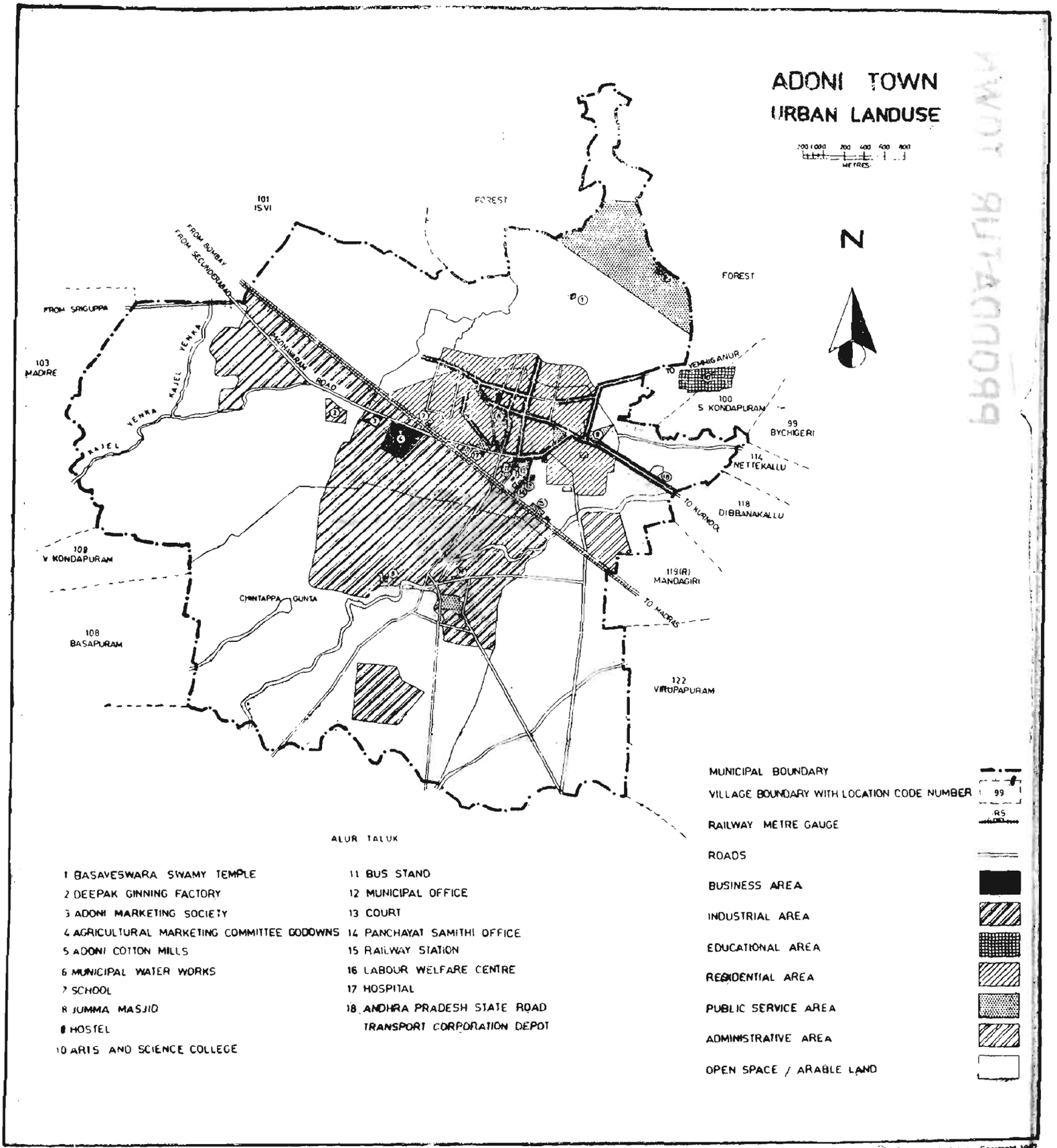

Based upon the Survey of India map with the permission of the Surveyor General of India
© Government of India Copyright 1987

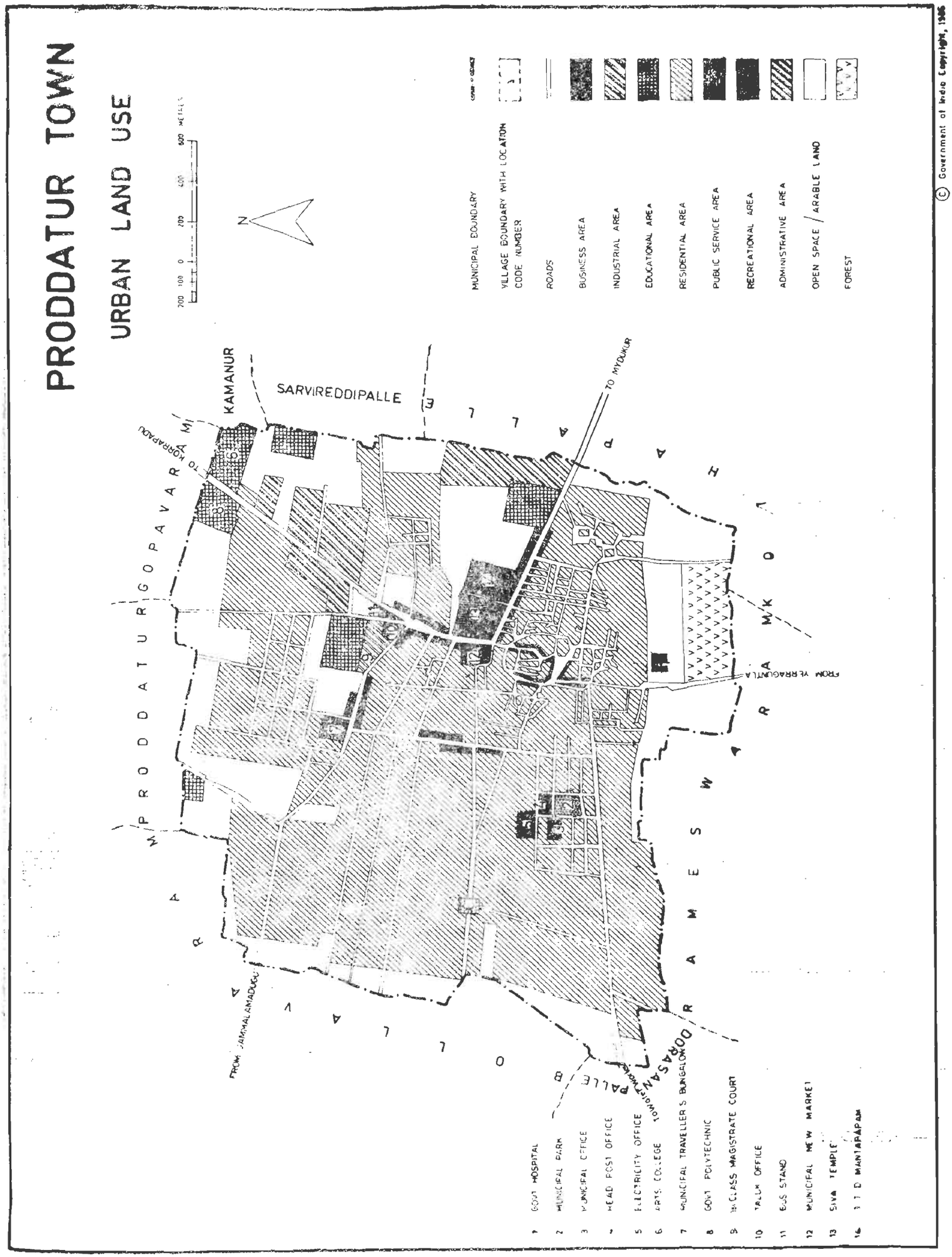

© Government of India Copyright, 1986

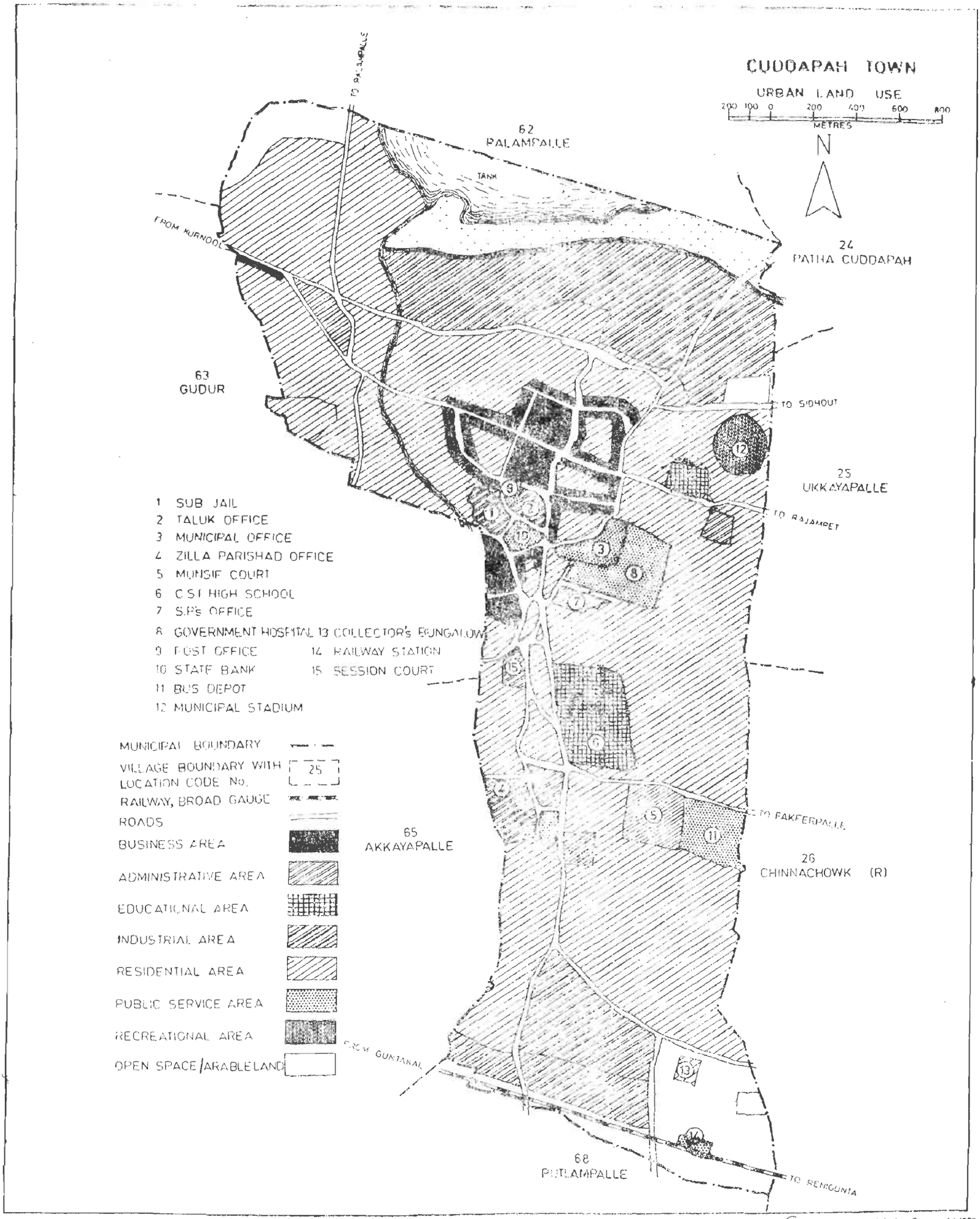

© Government of India Copyright 1987

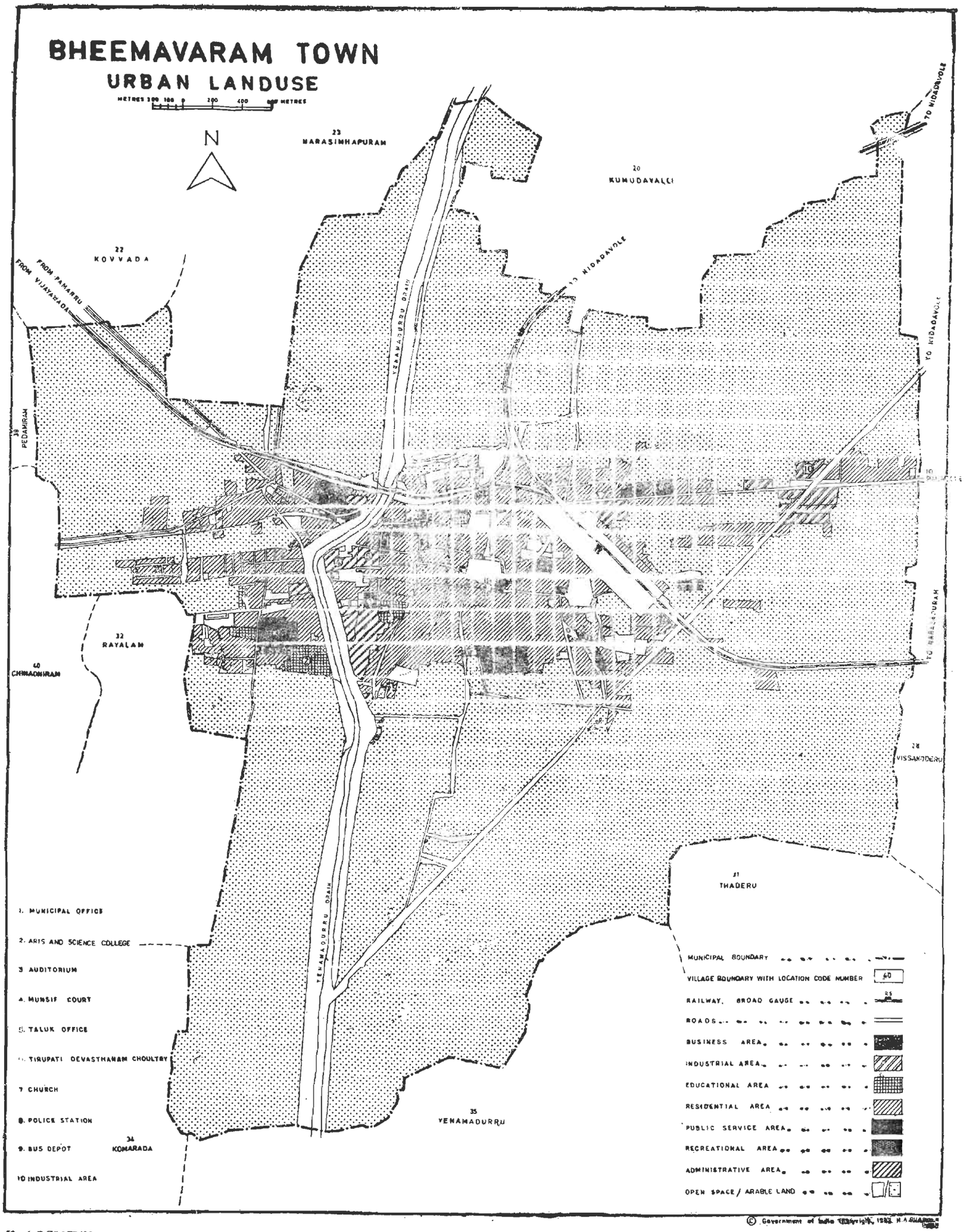

© Government of India Copyright, 1982. All Rights Reserved

LAND USE MAPS

CLASS II

(50,000—99,999)

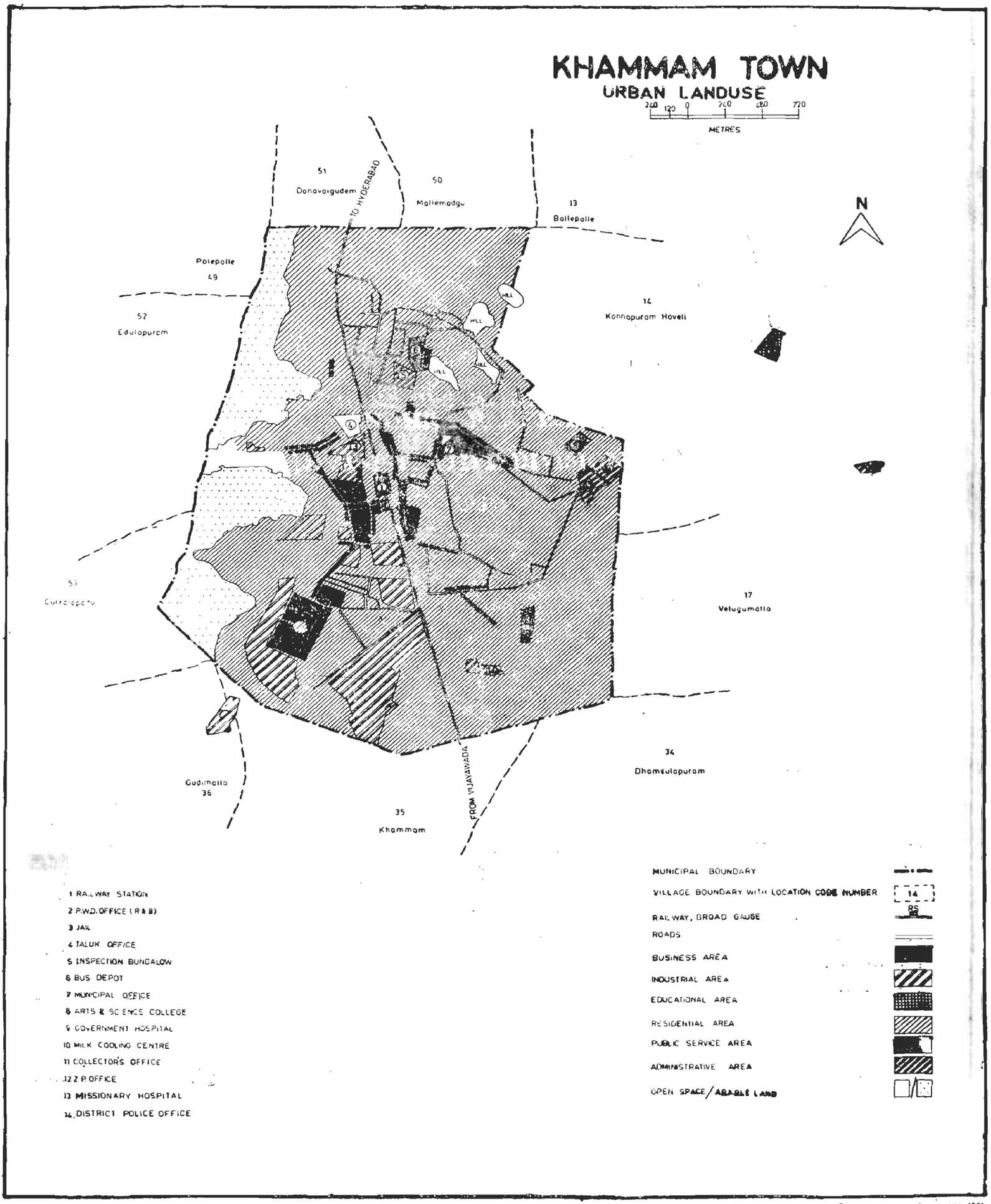

© Government of India copyright, 1985

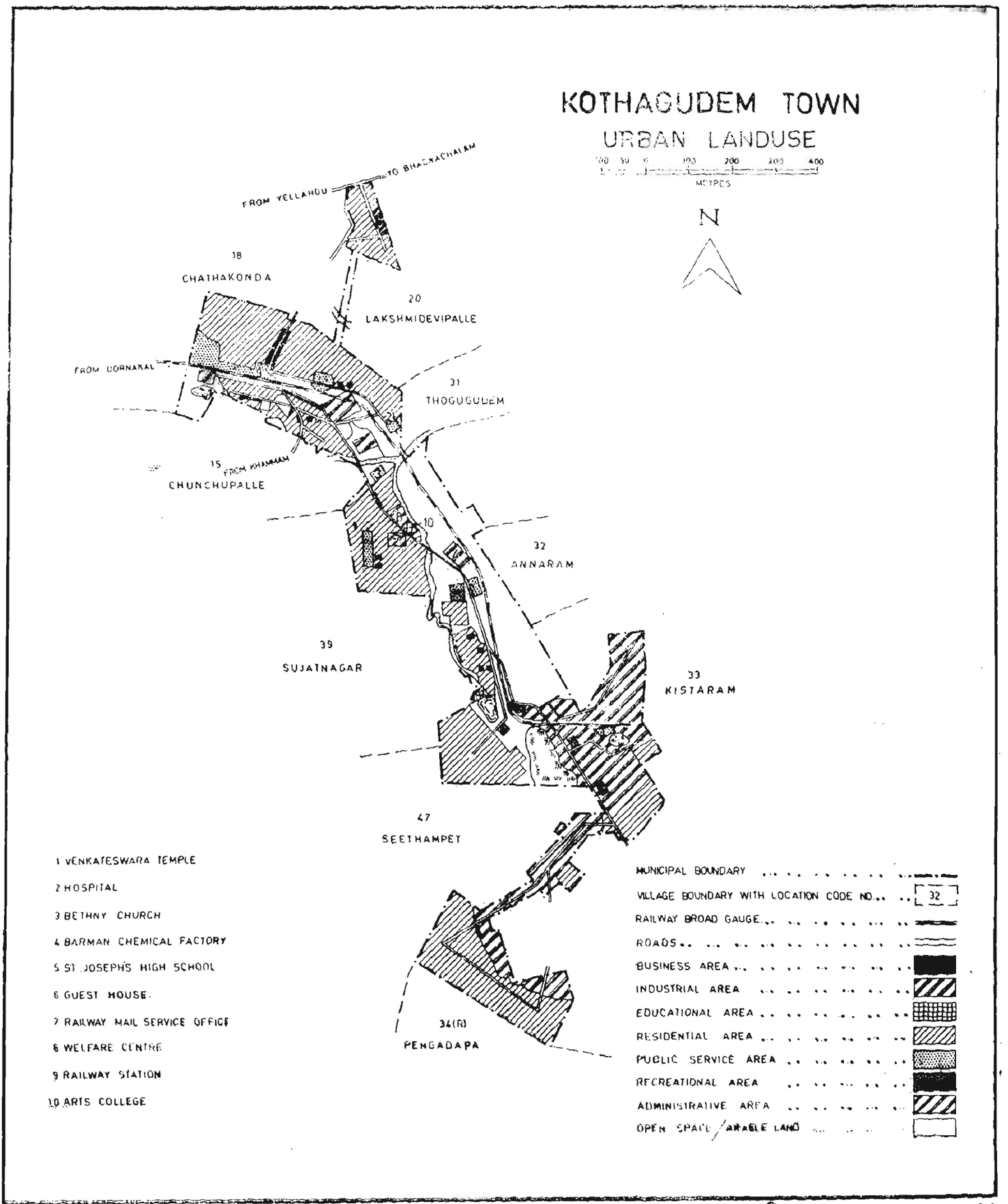

© Government of India Copyright, 1987

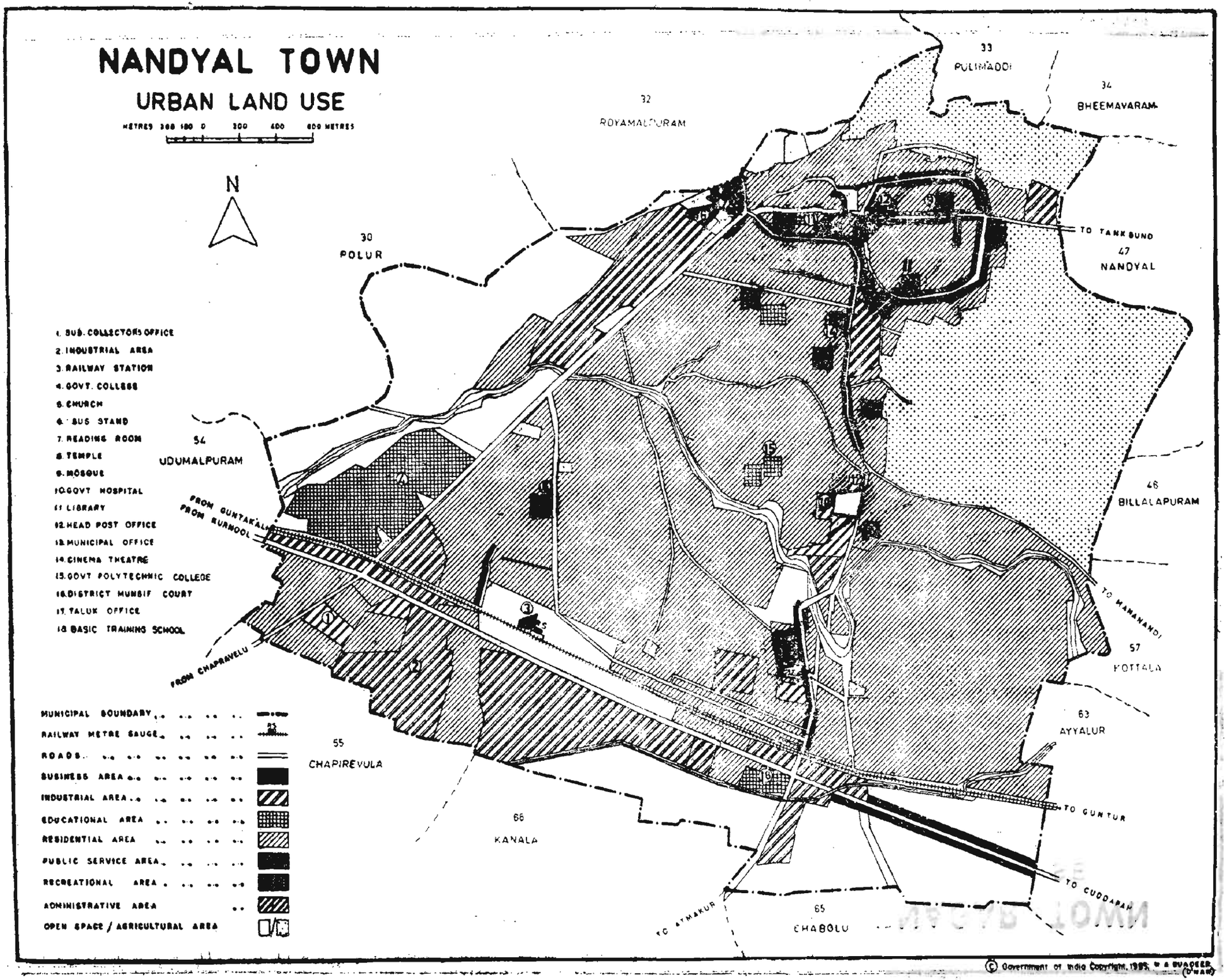

© Government of India Copyright, 1985. M. A. BHASKER (Draftsman)

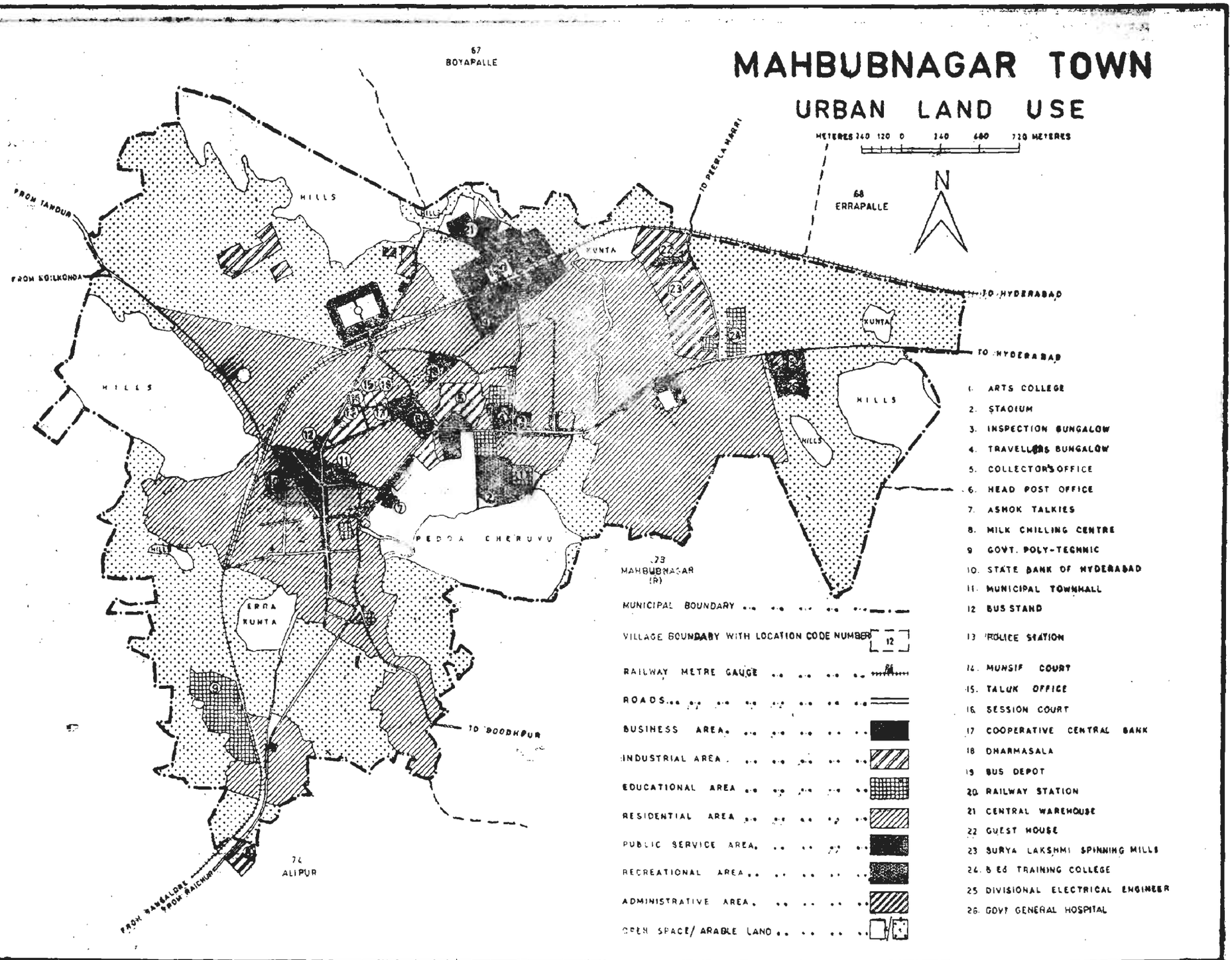

© Government of India Copyright, 1985

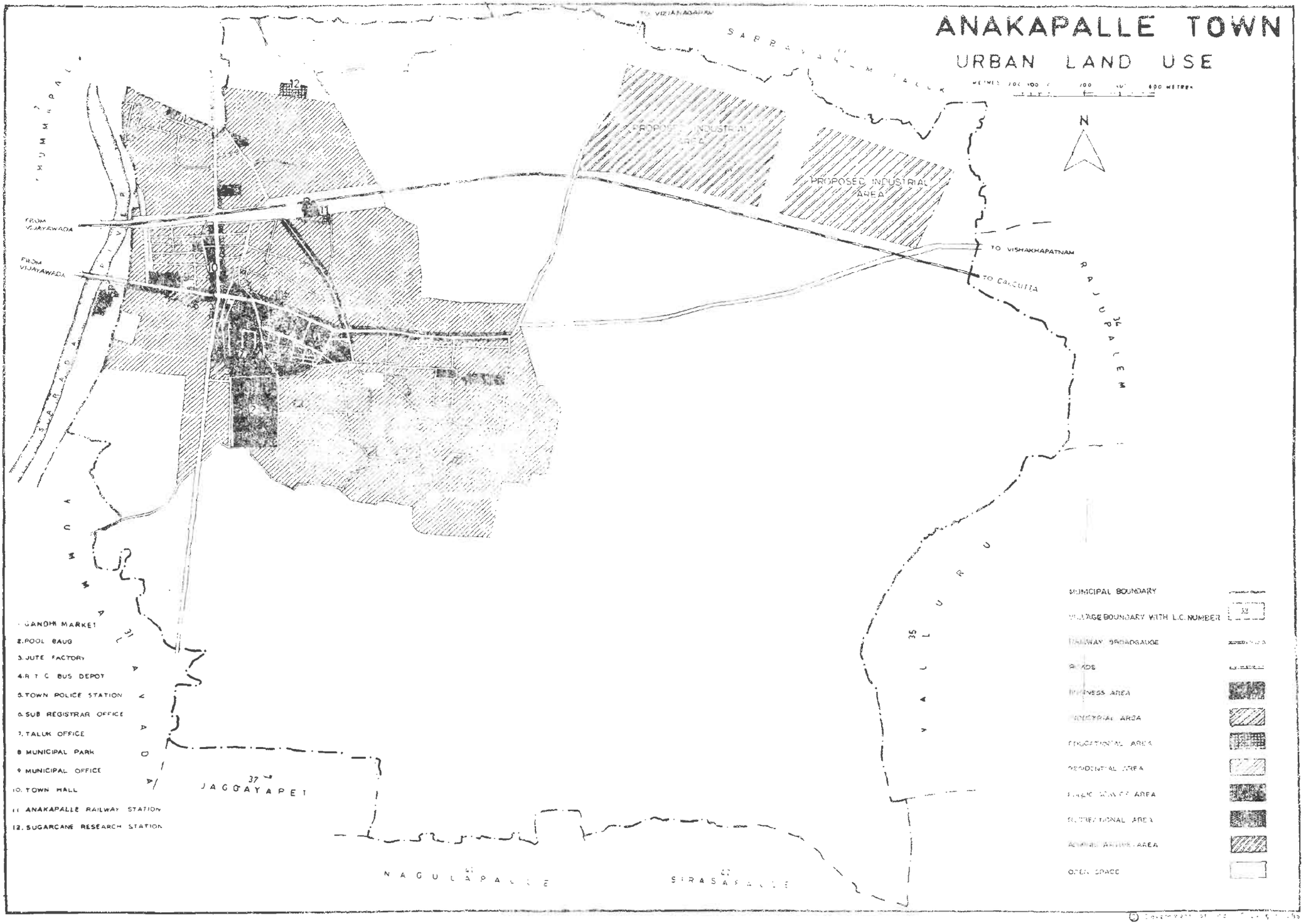
ANAKAPALLE TOWN
URBAN LAND USE
METRES 700 100 0 700 1400 2100 2800 METRES
N
TO VIZIANAGARAM
SARADA RIVER
PROPOSED INDUSTRIAL AREA
PROPOSED INDUSTRIAL AREA
TO VISHAKHAPATNAM
TO CALCUTTA
FROM VIJAYAWADA
FROM VIJAYAWADA
SARADA RIVER
CANAL
VALLURU
35
37
JAGGAYAPET
NAGULAPALLE
SIRASAPALLE
1. GANDHI MARKET
2. POOL BAUG
3. JUTE FACTORY
4. R T C BUS DEPOT
5. TOWN POLICE STATION
6. SUB REGISTRAR OFFICE
7. TALUK OFFICE
8. MUNICIPAL PARK
9. MUNICIPAL OFFICE
10. TOWN HALL
11. ANAKAPALLE RAILWAY STATION
12. SUGARCANE RESEARCH STATION
MUNICIPAL BOUNDARY
VILLAGE BOUNDARY WITH L.C. NUMBER
RAILWAY BROADGAUGE
ROADS
BUSINESS AREA
INDUSTRIAL AREA
EDUCATIONAL AREA
RESIDENTIAL AREA
PUBLIC SEMI PUBLIC AREA
RECREATIONAL AREA
AGRICULTURAL AREA
OPEN SPACE

54—1 RGI/ND/88

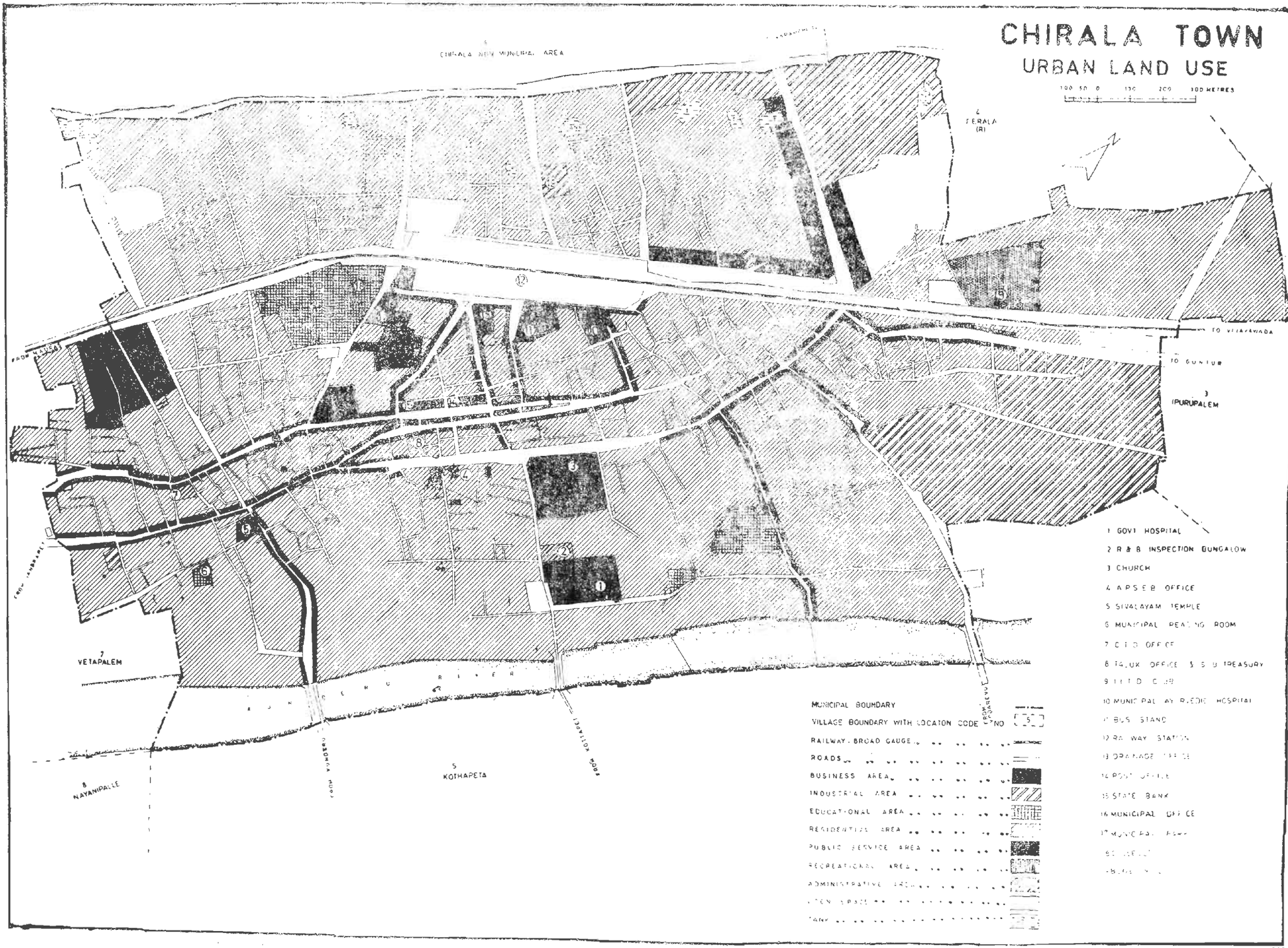

© Government of India Copyright, 1985

NARASARAOPET TOWN

URBAN LAND USE

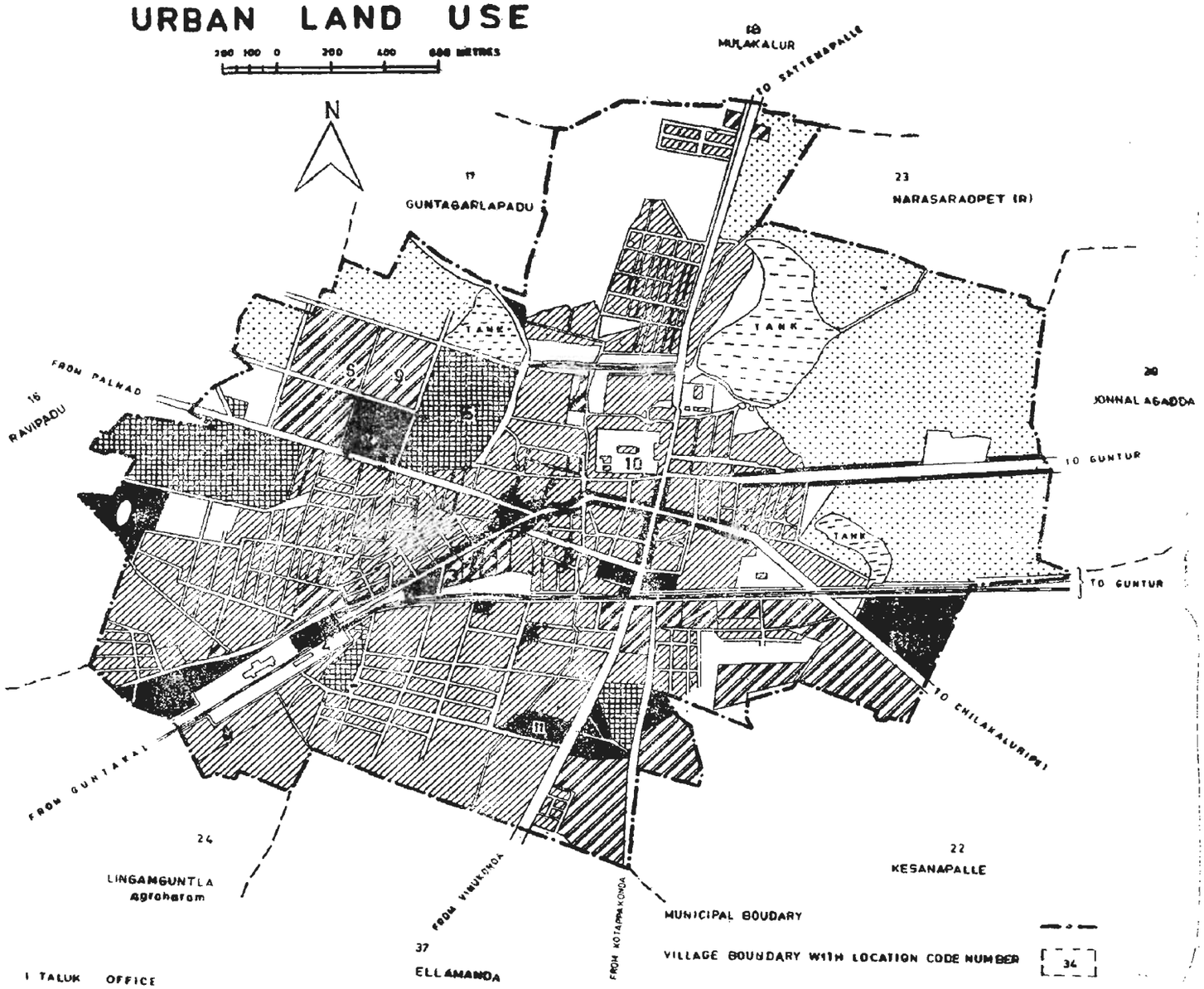

1 TALUK OFFICE
2 SUB COURT
3 R D O'S OFFICE
4 RAILWAY YARD
5 COLLEGE
6 INDUSTRIAL AREA
7 POST & TELEGRAPH OFFICE
8 FIRE STATION
9 POLICE STATION
10 RAJA'S FORT
11 BUS DEPOT

MUNICIPAL BOUDARY
VILLAGE BOUNDARY WITH LOCATION CODE NUMBER 34
RAILWAY BROAD GAUGE
ROADS
BUSINESS AREA
INDUSTRIAL AREA
EDUCATIONAL AREA
RESIDENTIAL AREA
PUBLIC SERVICE AREA
RECREATIONAL AREA
ADMINISTRATIVE AREA
OPEN SPACE / ARABLE LAND

Government of India Copyright, 1956

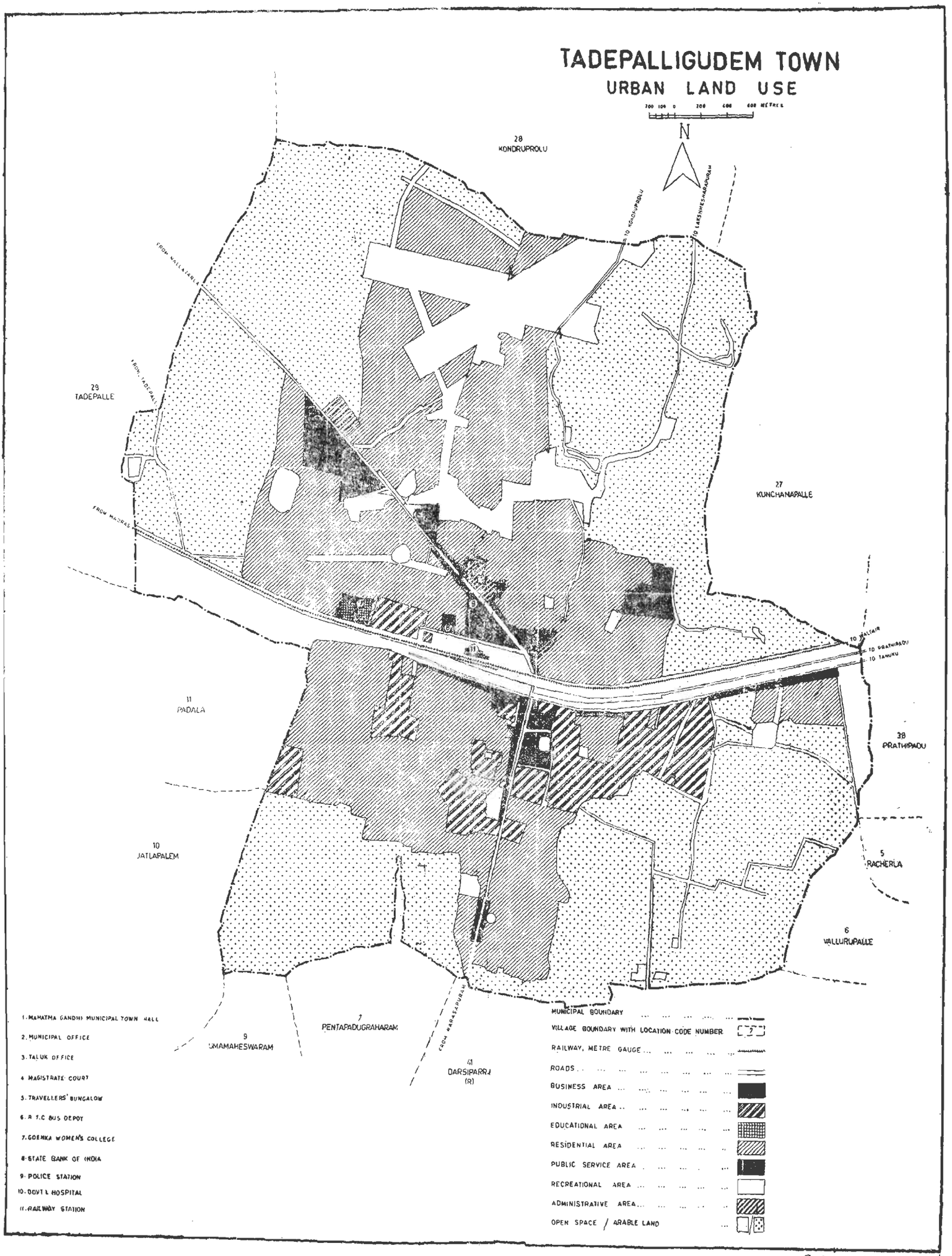

© Government of India copyright 1985

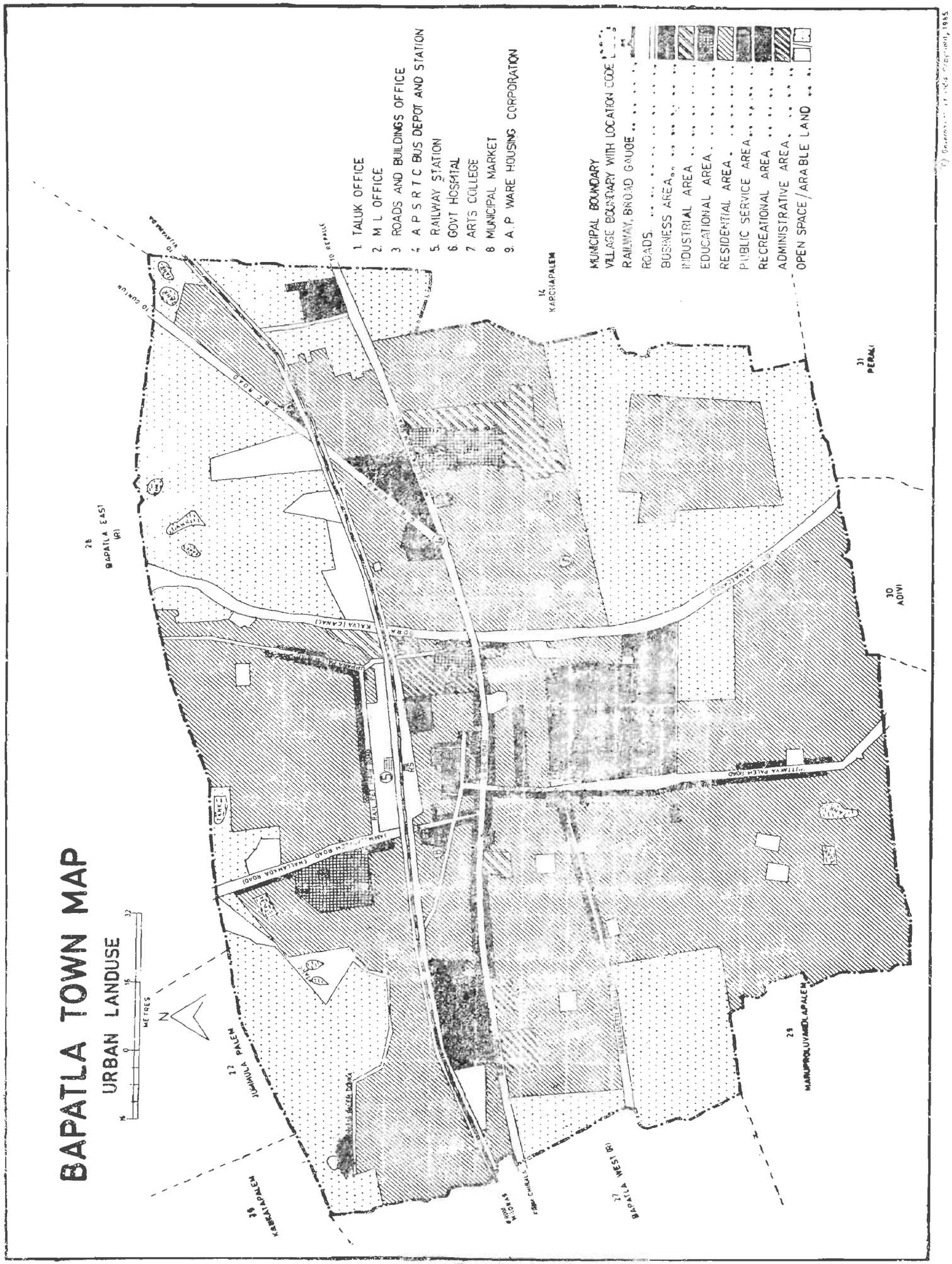
BAPATLA TOWN MAP
URBAN LANDUSE
METRES
N
1. TALUK OFFICE
2. M L OFFICE
3. ROADS AND BUILDINGS OF OFFICE
4. A P S R T C BUS DEPOT AND STATION
5. RAILWAY STATION
6. GOVT HOSPITAL
7. ARTS COLLEGE
8. MUNICIPAL MARKET
9. A.P WARE HOUSING CORPORATION
MUNICIPAL BOUNDARY
VILLAGE BOUNDARY WITH LOCATION CODE
RAILWAY, BROAD GAUGE
ROADS
BUSINESS AREA
INDUSTRIAL AREA
EDUCATIONAL AREA
RESIDENTIAL AREA
PUBLIC SERVICE AREA
RECREATIONAL AREA
ADMINISTRATIVE AREA
OPEN SPACE / ARABLE LAND
26 BAPATLA EAST (R)
14 KARCHIAPALEM
31 PERALI
30 ADIVI
29 MANUPOLUVARIPALEM
27 BAPATLA WEST (R)
25 KARKATAPALEM
22 JUVVALA PALEM
RAILWAY STATION
KALVA (CANAL)
MAIN ROAD THALLAMADA ROAD
MUTTAVA PALEM ROAD

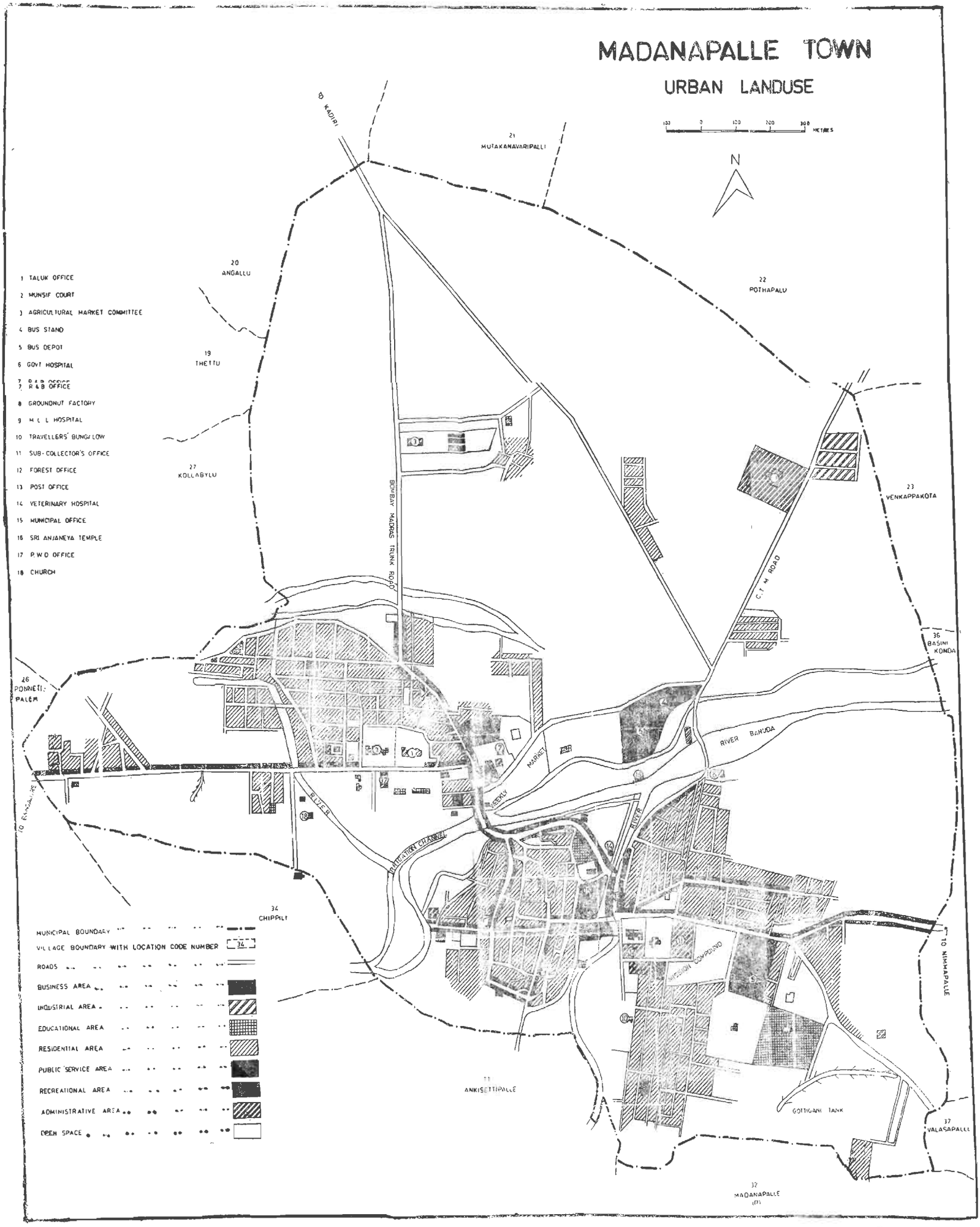

© Government of India Copyright 1980

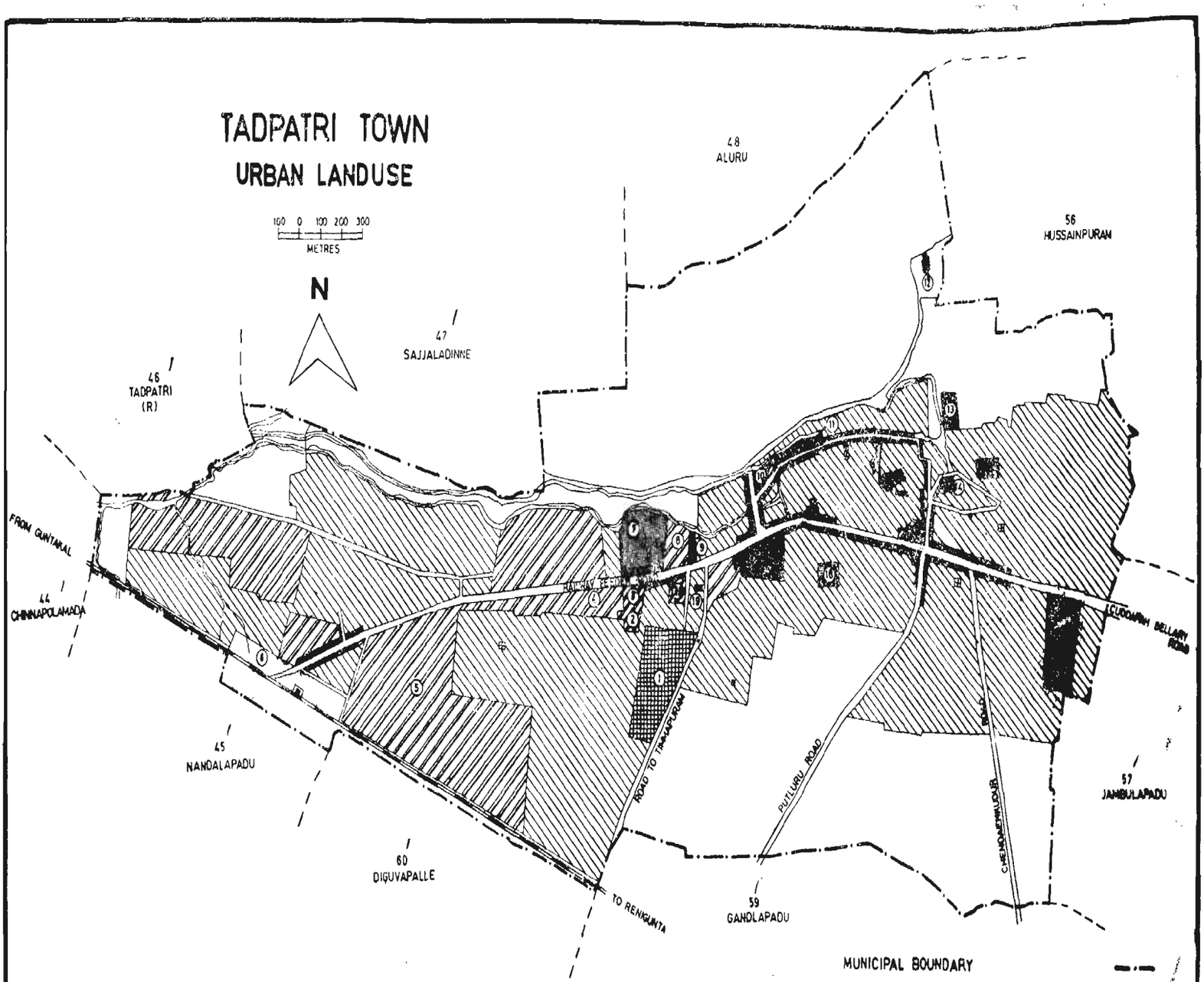

© Government of India Copyright, 1987

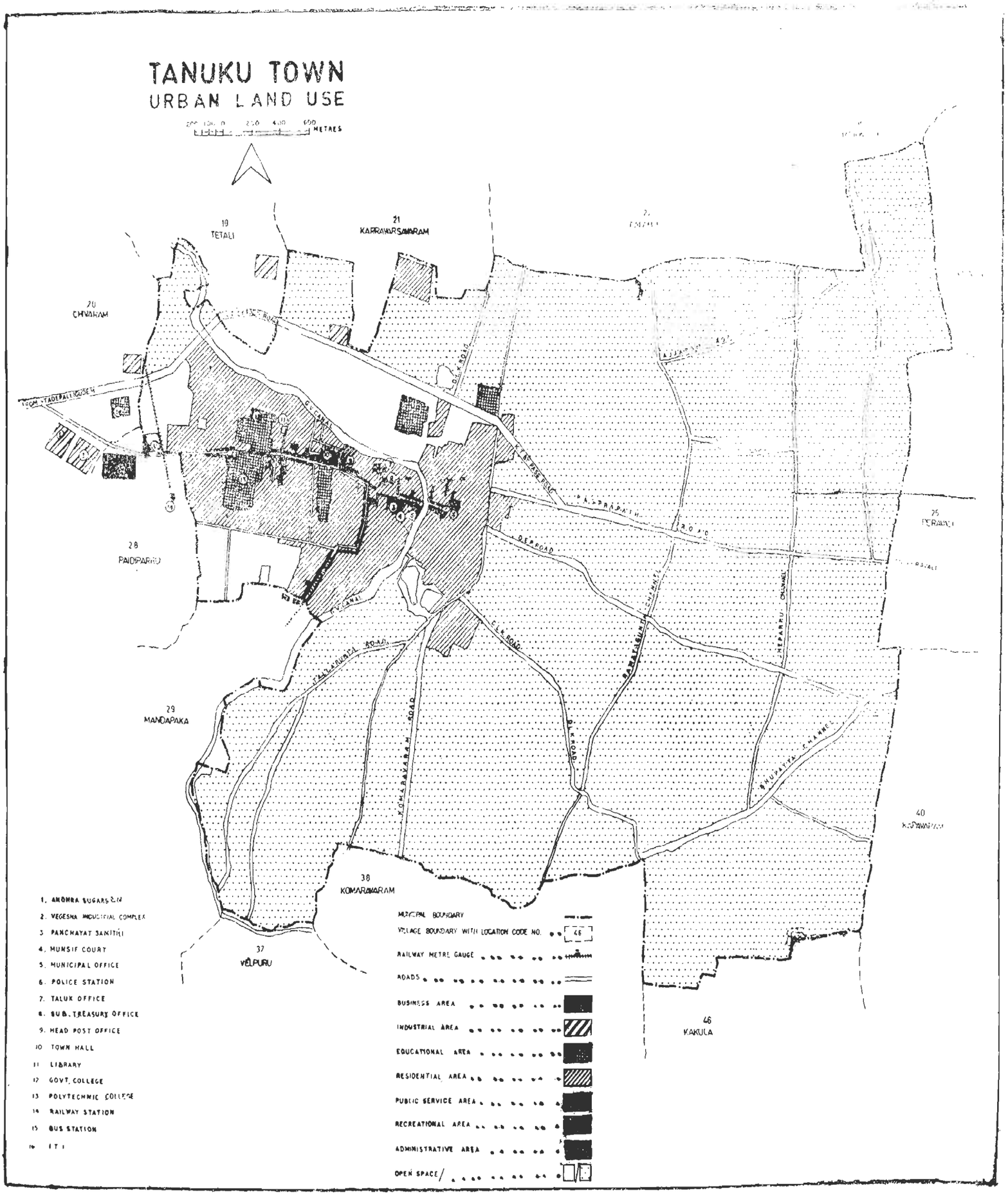
TANUKU TOWN
URBAN LAND USE
METRES
19 TETALI
21 KARRAVARSAVARAM
20 CHIVAKAM
28 PAIDIPARRU
29 MANDAPAKA
38 KOMARAVARAM
37 VELPURU
25 PERAVALI
40 KOTAVARIYAM
46 KAKULA
1. ANDHRA SUGARS LTD
2. VEGESNA INDUSTRIAL COMPLEX
3. PANCHAYAT SAMITHI
4. MUNSIF COURT
5. MUNICIPAL OFFICE
6. POLICE STATION
7. TALUK OFFICE
8. SUB TREASURY OFFICE
9. HEAD POST OFFICE
10. TOWN HALL
11. LIBRARY
12. GOVT. COLLEGE
13. POLYTECHNIC COLLEGE
14. RAILWAY STATION
15. BUS STATION
16. I.T.I
MUNICIPAL BOUNDARY
VILLAGE BOUNDARY WITH LOCATION CODE NO. 46
RAILWAY METRE GAUGE
ROADS
BUSINESS AREA
INDUSTRIAL AREA
EDUCATIONAL AREA
RESIDENTIAL AREA
PUBLIC SERVICE AREA
RECREATIONAL AREA
ADMINISTRATIVE AREA
OPEN SPACE

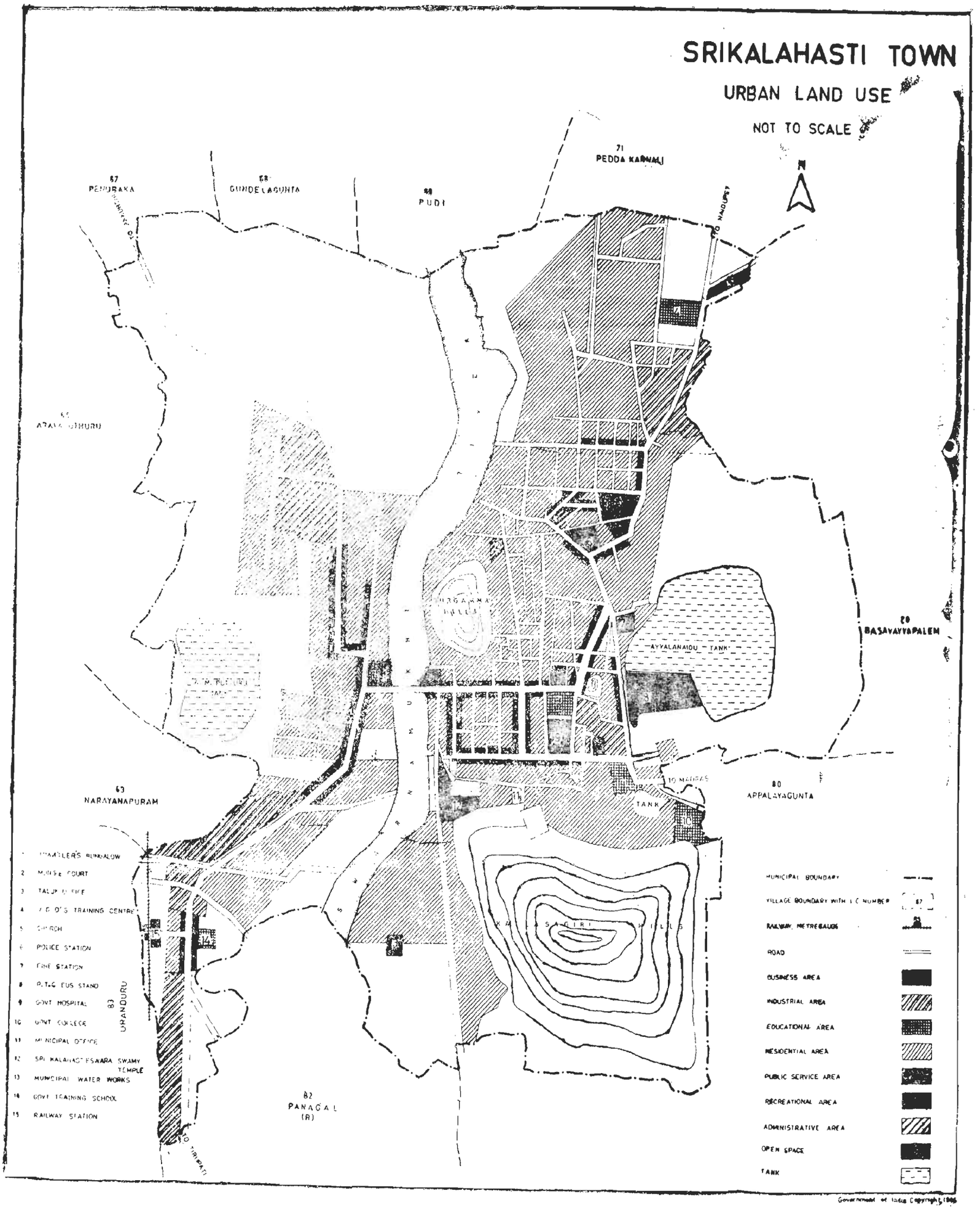
SRIKALAHASTI TOWN
URBAN LAND USE
NOT TO SCALE
N
67 PENDAKA
68 GUNDELAGUNTA
69 PUDI
71 PEDDA KARNALI
TO NAGUPET
65 ARAVAKUTHURU
63 NARAYANAPURAM
83 URANDURU
82 PANAGAL (R)
80 APPALAYAGUNTA
79 BASAVAYYAPALEM
AYYALANAIDU TANK
MADRAS TANK
SWARNAMUKHI
TO TIRUPATI
1 TRAVELLER'S BUNGALOW
2 MUNSIF COURT
3 TALUK OFFICE
4 V.E.O'S TRAINING CENTRE
5 CHURCH
6 POLICE STATION
7 FIRE STATION
8 R.T.C BUS STAND
9 GOVT. HOSPITAL
10 GOVT. COLLEGE
11 MUNICIPAL OFFICE
12 SRI KALAHASTEESWARA SWAMY TEMPLE
13 MUNICIPAL WATER WORKS
14 GOVT. TRAINING SCHOOL
15 RAILWAY STATION
MUNICIPAL BOUNDARY
VILLAGE BOUNDARY WITH L.C. NUMBER
RAILWAY METREGAUGE
ROAD
BUSINESS AREA
INDUSTRIAL AREA
EDUCATIONAL AREA
RESIDENTIAL AREA
PUBLIC SERVICE AREA
RECREATIONAL AREA
ADMINISTRATIVE AREA
OPEN SPACE
TANK
Government of India Copyright, 1966

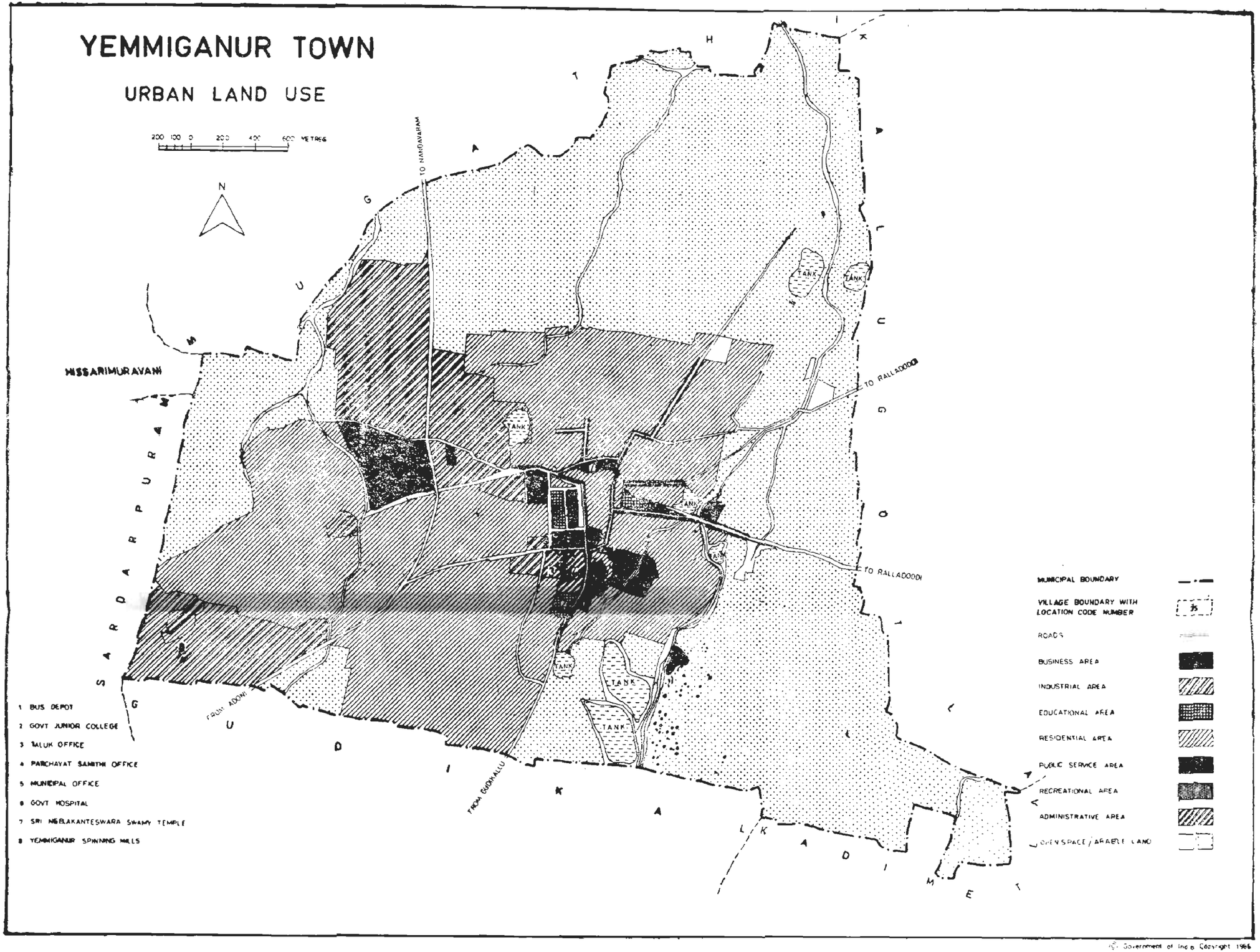

© Government of India Copyright 1966

LAND USE MAPS

CLASS III

(20,000 - 49,999)

58—1 RGI/ND/88

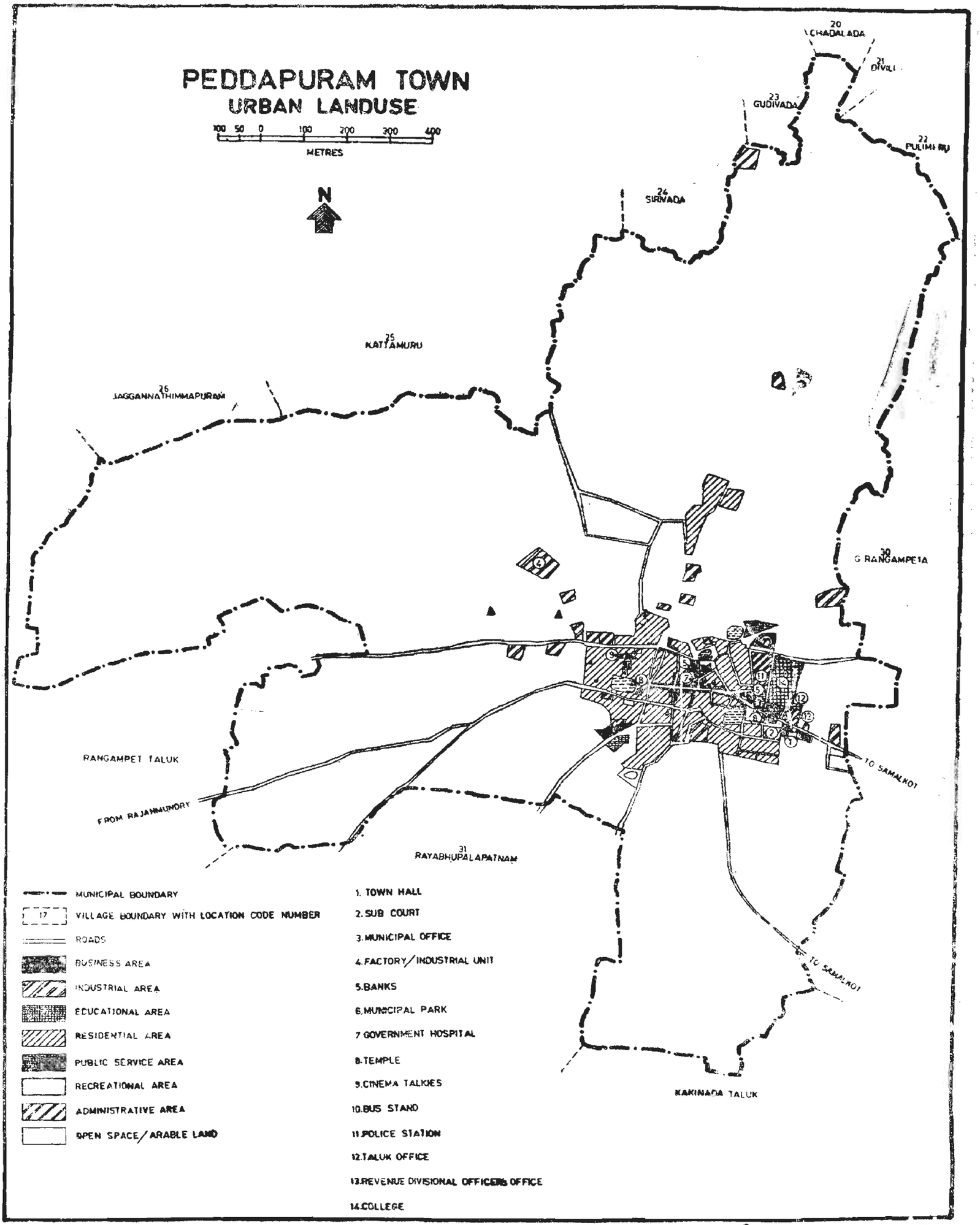

© Government of India Copyright 1967

MARKAPUR TOWN

URBAN LAND USE

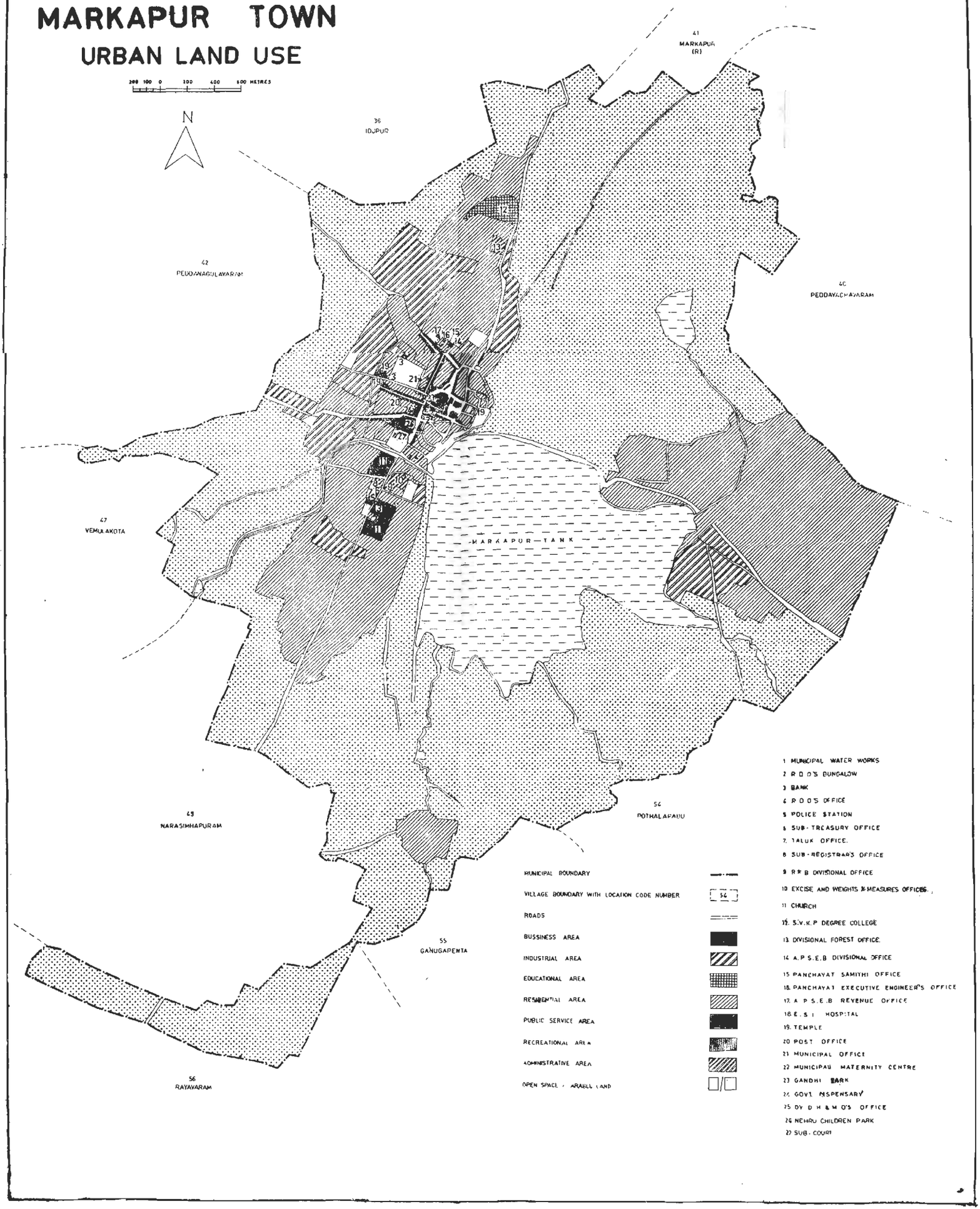

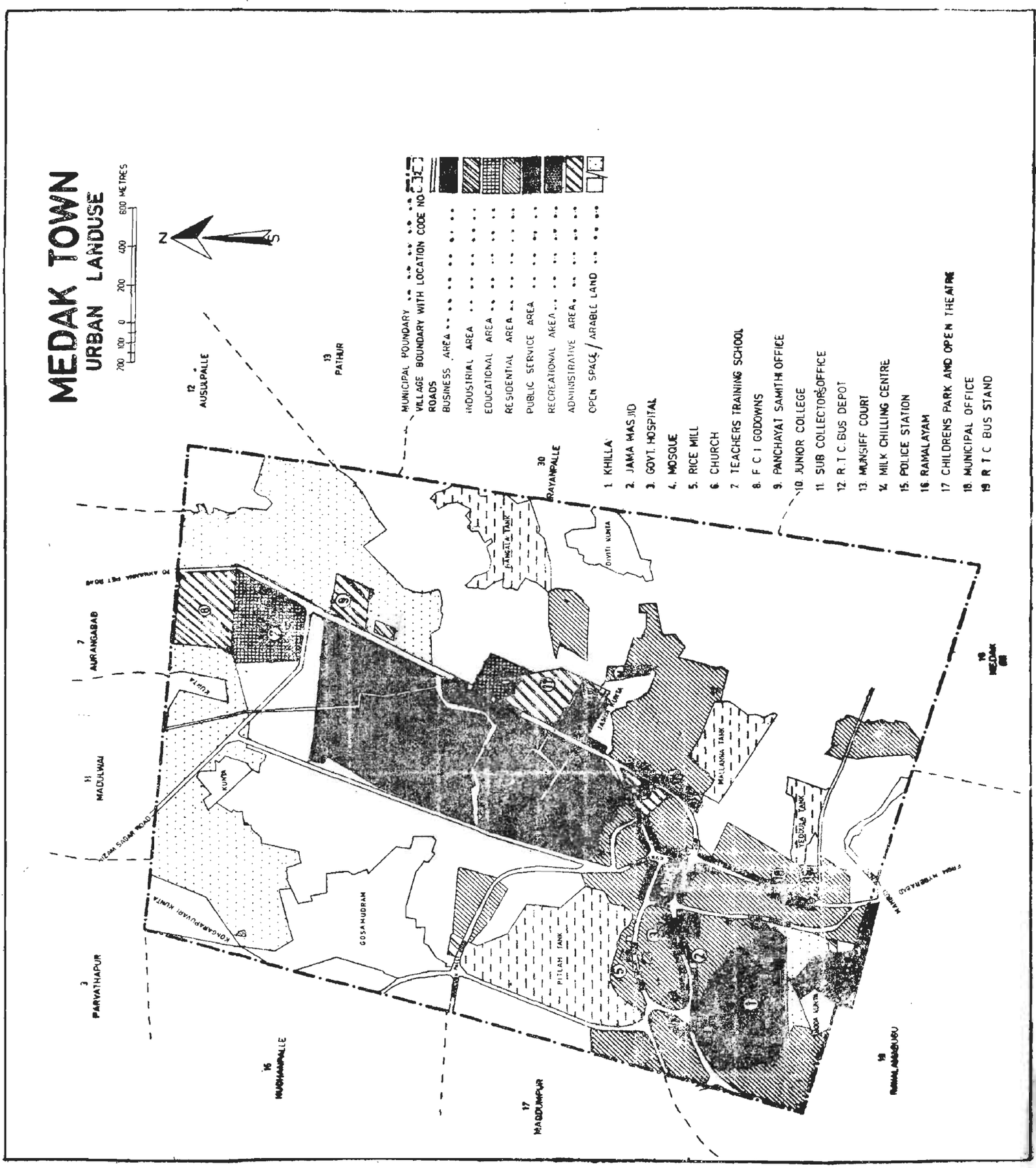

© Government of India Copyright, 1985.

LAND USE MAPS

CLASS V

(5,000 - 9,999)

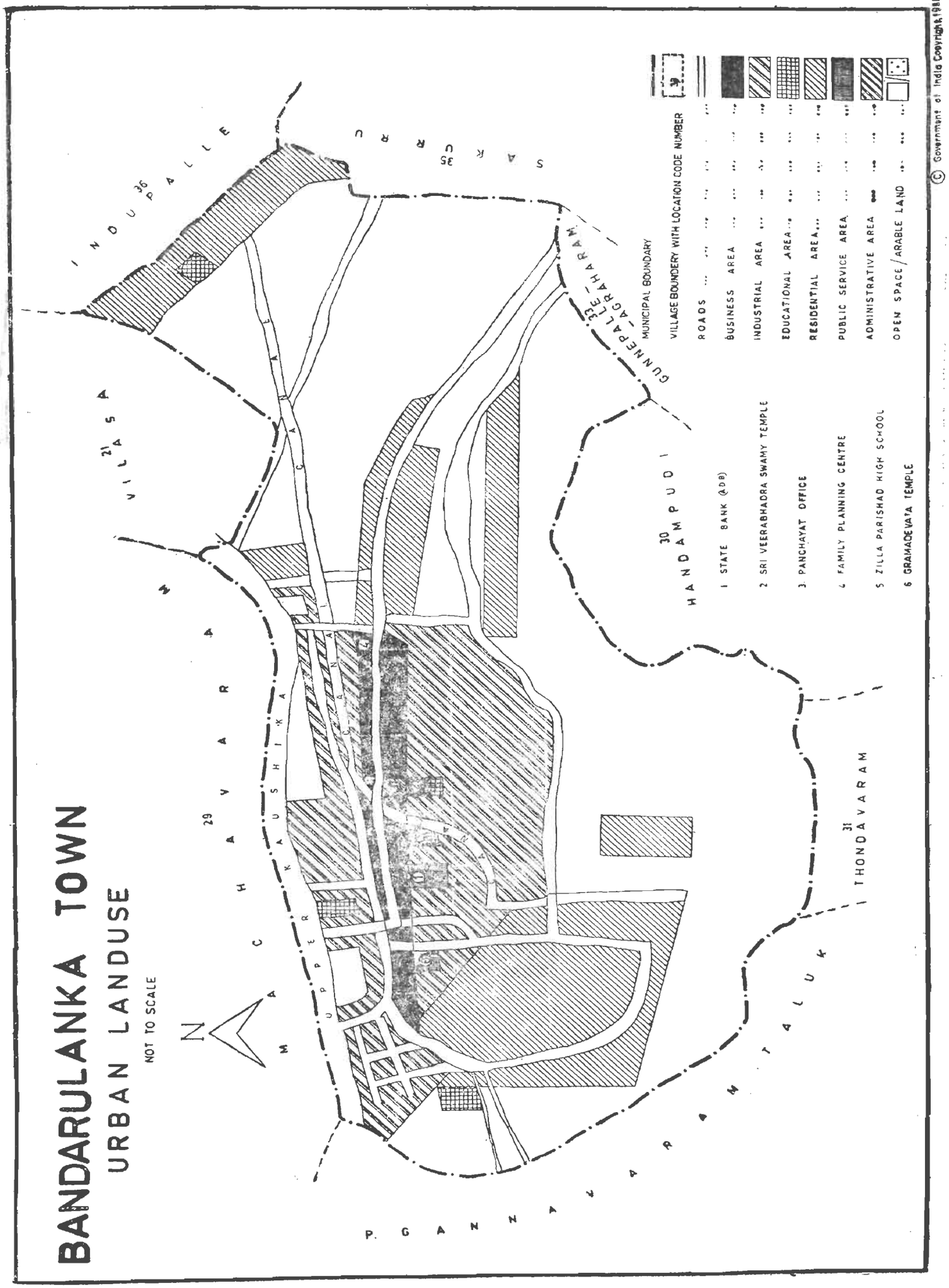

MGIPCBE—S2—1 RGI/ND/88—25-4-89—500.