CENSUS OF INDIA 1971

SERIES 11

MAHARASHTRA

PART VI-A

TOWN DIRECTORY

R. B. CHARI
OF THE INDIAN ADMINISTRATIVE SERVICE
Director of Census Operations, Maharashtra

CENSUS OF INDIA 1971

Central Government Publications

Census Report, Series 11—Maharashtra, is published in the following Parts

I-A and B . .	General Report
I-C . . .	Subsidiary Tables
II-A	General Population Tables
II-B(i) . . .	General Economic Tables
II-B(ii) . .	General Economic Tables—*contd.*
II-C(i) . .	Social and Cultural Tables
Part II-C(ii) .	Social and Cultural Tables—*contd.*
II-D	Migration Tables
III-A . .	Establishment Report and Subsidiary Tables
III-B	Establishment Tables
IV	Housing Report and Tables
V	Scheduled Castes and Scheduled Tribes in Maharashtra—Tables
VI-A . .	Town Directory [*the present volume*]
VI-B . .	Special Survey Reports on Selected Towns
VI-C	Survey Reports on Selected Villages
VII	Report on Graduates and Technical Personnel
VIII-A . .	Administration Report—Enumeration (*For official use only*)
VIII-B . . .	Administration Report—Tabulation (*For official use only*)
IX	Census Atlas of Maharashtra

State Government Publications

26 Volumes of District Census Handbooks in English

26 Volumes of District Census Handbooks in Marathi

MAHARASHTRA

URBAN CENTRES, 1971

Km 80 40 0 20 40 60 Miles

CLASS I	GR. BOMBAY
II	Kalyan
III	BHIR
IV	Sailu
V	KATEMANIVALI
VI	Alandi

Roads

Railways

Rivers

Altitude 600 Metres
(Contours approximate)

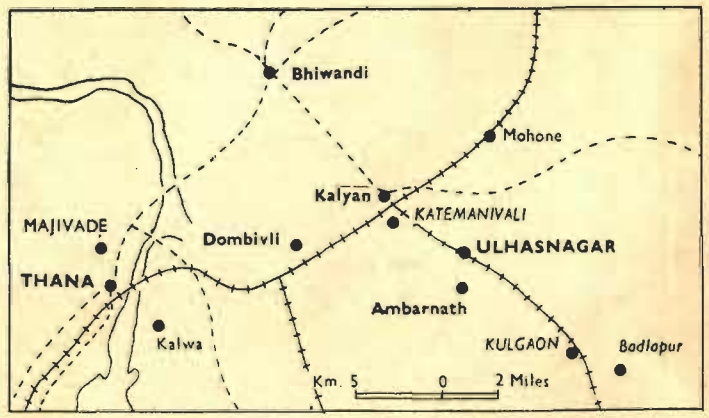

FOREWORD

One of the special features of 1971 census is a compilation of directory of all the towns of India. It includes seven statements giving the status, growth history and functional category of towns, physical aspects and location; civic and other amenities; medical, educational, recreational and cultural facilities; trade, commerce, industry and banking and population by religion. The primary census abstract of each town will also be presented in this directory.

The rationale for providing wide range of other information along with the primary census data of each town derives from the fact that the demographic data of the census are on the one hand the products of the inter-play of a number of economic, cultural and social factors; on the other hand, the demographic situation in its totality influences the economic, social and cultural developments of villages, towns and areas of higher order. It is this dynamic inter-relationship which is intended to be highlighted, by bringing together census and non-census statistics and other data in the town directory.

Along with the qualitative and quantitative data, suitable maps have also been included in the directory. One map proposes to bring out the spatial relations of the towns of different size-groups and functional categories. Another one intends to bring out in visual focus, the spatial pattern of distribution of functional areas inside the towns of different size-groups and functional categories. In the context of these two sets of visual presentation, one important demographic character of the town, the gradience of the distribution of the population in different densities, is proposed to be brought out in a third map.

It is hoped that the town directory will stimulate considerable research in the various associated disciplines in the country.

The planning of the project has been done in the Social Studies Division in the Office of the Registrar General, India, under the guidance of my colleague Dr. B. K. Roy Burman, Deputy Registrar General (Social Studies). Tha data have been compiled in the offices of the Directors of Census Operations. In the compilation of the data a large number of sources had to be tapped. I avail of this opportunity to thank all my colleagues associated with the project, and also the various official and non-official agencies without whose cooperation it would not have been possible to collect the manifold data for all the towns of the country.

New Delhi
January 31, 1972

A. CHANDRA SEKHAR,
Registrar General, India

ACKNOWLEDGEMENTS

It has been the practice in past censuses to collect information regarding certain basic amenities available in each village and town. In 1961, this information was compiled along with the primary census data for each village and town and included in the primary census abstract published in the district census handbooks. At the 1971 census, the number of items on which village-wise and town-wise data were collected had increased so much that it was found necessary to present them in separate sections, viz., town directory and village directory, in the district census handbook, instead of publishing them in the primary census abstract itself. In addition to the town directory published in the district census handbooks for towns in the district, it was also decided in 1971 to publish a town directory for the entire state covering all the towns, municipal and otherwise. This town directory includes, besides primary census data for each town, such other items as civil administration, status and growth of towns, functional categories, physical aspects, municipal finance, civic and other amenities, trade and industry.

Compiling town data, especially of the non-census variety, from different sources called for close co-operation from government offices and local bodies. I offer my thanks to all municipal and cantonment authorities in the state, revenue officers of the Central and state government offices concerned who readily supplied the information required for the town directory. I am grateful to Shri A. Chandra Sekhar, former Registrar General, India, and Dr. B. K. Roy Burman, Deputy Registrar General India, for their valuable suggestions and guidance during compilation of the directory. In the Maharashtra census office Shri D. V. Rangnekar, Deputy director (HQ), organised the collection and compilation of this directory. The tabulation work was looked after by Shri D. S. Pilpile, Tabulation officer, and Sarvashri M. S. Paradkar and B. V. Pawar, Statistical assistants. The introductory note was prepared by Shri A. W. Mahatme, Assistant director (Tech.). Shri R. N. Pongurlekar, Tabulation officer, Shri S. Y. Pradhan, Artist, and the staff of the cartography unit spared no pains in preparing the maps included in this directory. I deeply appreciate the help we received from Shri J. G. Keskar, Director, and Shri W. R. Wakankar, Deputy director, town planning and valuation department. They provided the town planning maps which formed the basis of the town maps presented in the volume. Sarvashri C. M. Kane and M. K. Abhyankar looked after the printing of the publication.

I am grateful to Shri S. R. Sethi, Manager, and Shri Y. Viswanathan, Assistant manager (Tech.), Government of India Press, Nasik, for printing this volume.

BOMBAY
11 *March*, 1975

R. B. CHARI

CONTENTS

		PAGE
FOREWORD		iii
ACKNOWLEDGEMENTS		v
INTRODUCTION		1
Annexure I	List of non-municipal towns by population size classes	31
Annexure II	Statement showing for each city in Maharashtra the number towns reporting it as the nearest city	32
Annexure III	List of towns not directly connected by rail	33
Annexure IV	Extracts of relevant production codes from National Industrial Classification, 1970	35
Statement I	Status, growth history and functional category	44
Statement II	Physical aspects and location	58
Statement III	Municipal finance 1968-69	78
Statement IV	Civic and other amenities, 1969	92
Statement V	Medical, educational and cultural facilities, 1969	108
Statement VI	Trade, commerce, industry and banking, 1969	138
Statement VII	Population by religion	158
Townwise Primary Census Abstract		178

APPENDICES

Appendix I	Districtwise lists of towns and their 1971 census location code numbers	231
Appendix II	Towns in Maharashtra arranged in decending order of 1971 population with growth rate and sex-ratio	236
Appendix III	Towns in each district of Maharashtra arranged in descending order of 1971 population	240

MAPS

Urban centres 1971	*Frontispiece*
Progress of urbanisation	6
Functions of class I urban centres	40
Functions of class II urban centres	41
Functions of class III urban centres	42
Functions of class IV urban centres	43
Schematic maps of 22 towns	245–268

INTRODUCTION

For the first time in the history of Indian census, a town directory providing information in respect of every town is being brought out as a census publication. The population figures relate to the primary census abstract, variations in population from 1901 to 1971 and distribution of population by religion. Other data in the directory have been collected by the census organisation from the concerned government and municipal departments.

Each district census handbook will incorporate data in respect of the towns in that district. Table A-IV of Part II-A containing general population tables also provides the urban population of each town, each size class of towns during the last seventy years (1901 to 1971). This directory refers to all towns in Maharashtra. A town directory in the India series is being published separately.

A 'town' and a 'village' (or a 'urban' and a 'rural' place), are for census purposes dichotomous concept. The census classifies as a village every place that does not satisfy the definition of a town (an urban place) as prescribed. A town is associated with a non-agricultural occupational structure and a village with predominance of agricultural occupations. A non-agricultural town, that is, one in which there is predominance of occupations in industries and service attracts people because of the opportunities for employment it provides. This leads to a concentration of population at such centres within a limited area. The necessity of providing public health amenities, educational facilities and roads at such centres follows as a corollary. Usually, a statutory local body such as a municipal council or corporation is vested with the authority to raise finance and to arrange for civic services.

Every time a census is taken, it is usual as a preliminary step to list out places which for census purposes will be treated as urban and, by elimination, the places which will be treated as rural. There is some difference in the presentation of data in census reports as between urban and rural areas. Hence this listing.

A 'place' normally corresponds to an administrative unit at the lowest level which would be described by the land records department as a 'revenue village', unless the area is already covered by municipal administration or has a cantonment board. In the case of the latter, the entire territory falling under the jurisdiction of such a local body (which may comprise more than one revenue village) is treated for census purposes as one 'place'. The entire area falling under the jurisdiction of the municipal corporation of Greater Bombay, with a population of nearly six million, is one 'place' for census purposes So also is the village Ghatvan in Satara district, with a population of only 64.

Once civic status is conferred on a place, it is not usual to examine whether it has continued to retain its urban character. A place which already has a municipal council or corporation or a cantonment board, regardless of any other consideration, is treated as a town for census purposes. The following tests are otherwise applied to determine whether the place should be treated as a town for that particular census—(i) whether it will have a population of at least 5,000 at the concerned census; (ii) whether the density of population will be at least 1 000 per square mile (or 400 per square kilometre); (iii) whether, according to the results of the latest census, at least three-fourths of the male working population is engaged in pursuits outside of agriculture.

At most of the censuses in India since 1891 an attempt has been made to determine urban places more or less on the above lines, although all the tests were not applied at each census and the criteria were not defined so rigidly. This led to some vagueness in application of the tests and to different interpretations being made in different parts of the country. In the absence of a central municipal law, a municipal area has meant different things at different places. It was in 1961 that for the first time the criteria were defined fairly rigidly. Even then the objective of complete uniformity in the application of the tests could not be realised owing to the diversity of conditions prevailing in different parts. In 1971 again, the same criteria were applied.

The census figure of population of a place necessarily relates to the population *resident* therein. It is thus the occupations as such engaged in by the inhabitants of a place, without regard to the place where they may be carried on, that determine the rural or urban character of that place for census purposes. If a large proportion of workers residing in a place near a city go daily to the city for work in non-agricultural industries, it is the occupations they engage in in the city that will determine the urban or rural character of their place of habitation. The existence or otherwise of industries at the place of habitation will not enter into consideration. The population residing in places determined as urban is 'urban population' and the population residing in the rest of the places is 'rural population'.

Urbanisation occurs mainly as a result of industrialisation of the region. The proportion urban in the population is often taken to be a good indicator of the extent of its economic prosperity. The table on next page gives an idea of the 'degree of urbanisation' in some countries.

Proportions urban in the population of selected countries

Name	Percentage urban
Australia	85.5
United Kingdom	78.3
Canada	73.6
Germany (East)	73.6
France	70.0
U S.A.	69.9
Japan	72.2
U. S. S. R.	56.3
Egypt (U.A R.)	42.1
Iran	41.3
Germany (West)	38 4
India	**19.9**
Sri Lanka	19.1
Indonesia	17.4
China	14.2
Pakistan	13.1

Source : UN Demographic Year Book 1971.

Maharashtra is the most urbanised state in India, with a proportion urban of 31.2 per cent in 1971 as against the national average of only 19.9 per cent.

At the 1971 census, a preliminary listing of urban places was made by applying the criteria indicated above, but no attempt was made later at the tabulation stage to declassify a place as rural even if it had failed to fulfil expectations—either in respect of its population growth or in respect of the distribution of workers. Nor was an attempt made to upgrade a place as urban on the basis of the final figures. Whichever places had been listed at the preliminary stage as probable towns have thus remained as towns, so far as Maharashtra is concerned. The number of urban places or towns as finalised for the 1971 census in Maharashtra was 289. Data in regard to each of these 289 towns are presented in this directory.

Statements in 'town directory'

The town directory comprises seven statements. The population data included in statements I and VII come from the census. The rest of the information comes from the town schedule. One regular census table (the primary census abstract) giving data in respect of each town has been added at the end.

The arrangement of towns in each of the seven statements, as also in the primary census abstract, is in alphabetical order. According to Indian census convention, a town with a population of 100,000 or over is called a 'city'. Each such town has been designated in the statements as a 'city'.

In the presentation of 1971 census data, a new concept called 'urban agglomeration' has been utilised. The principle prescribed for constitution of an urban agglomeration was that such an agglomeration should form a continuous urban spread comprising two or more contiguous towns, together with their continuous well-recognised out-growths, if any. In Maharashtra 16 such urban agglomerations were constituted. An urban agglomeration in which the core town was a city as defined above was designated as a 'city agglomeration'. One in which none of the constituents was a city was designated as a 'town agglomeration'. In the statements of the town directory, data have been presented for urban agglomerations too. In each statement the agglomeration aggregates have been presented at the place where the name of the agglomeration derived from its main component appears in alphabetical order. The agglomeration, however, does not bear a serial number in the alphabetical order. The data relating to each constituent of the urban agglomeration have been presented immediately below the agglomeration aggregates. The constituents have been shown again at their appropriate places in the alphabetical order with their serial numbers, but with a remark that the reader should look for data relating to that town in the place where the data for the agglomeration of which it is a constituent have been presented.

Statement I

Statement I gives for each town its location (i.e. the district and the tahsil in which it is situated) and its civic status as of 1970. This information is covered under columns 1 to 5. The abbreviations used in column 5 to denote the civic status are as follows:

Municipal corporation	M. Corp
Municipal council	M
Cantonment board	CB
Non-municipal (i e. having neither a municipality nor a cantonment board)	NM

Columns 6 to 13 show the population of the *urbanised* area of each town at the respective censuses from 1901 to 1971. The figures agree exactly with those shown against these towns in Table A-IV presented in Census of India 1971, Series 11—Maharashtra, Part II-A—General population tables.

Column 14 shows the predominant functional character of each town according to the data in regard to working population forthcoming from the 1971 census. The ten industrial categories of workers adopted for the 1971 primary census abstract were grouped into five sectors as given on page 3.

Sector		Industrial categories
Primary	I	Cultivators
	II	Agricultural labourers
	III	Livestock, forestry, fishing, hunting, plantations, orchards and allied activities
	IV	Mining and quarrying
Industry	V	Manufacturing, processing, servicing and repairs (a) household industry (b) non-household industry
	VI	Construction
Commerce	VII	Trade and Commerce
Transport	VIII	Transport, storage and communication
Service	IX	Other services

For each town the percentage of workers in each sector to the total working population was worked out. The functional category of the town was then determined as follows:—(i) If the workers in one sector constituted 40 per cent or more, the town was classified in the relevant uni-functional category; (ii) If the percentage in no one sector was 40 per cent or more, two sectors having the largest percentages were combined to see if they together constituted 60 per cent or more. If so, the town was classified in the relevant bi-functional category; (iii) If no two sectors added up to 60 per cent or more, three sectors having the largest percentages were combined and the town was classified in the relevant tri-functional category.

Statement II

This gives in respect of each town the details as to its physical aspects and location. The data relating to rainfall and temperature were obtained from the Meteorological department. Column 6 shows for each town the nearest city (i.e. town of population one lakh plus) and its distance from that city. 'Cities' were determined with reference to the population as ascertained at the 1971 census and for any town the nearest city did not necessarily mean such city situated within the same State. It could even be in an adjoinoing State. For a town which is itself a 'city', the nearest city is some other city which is nearest to it. Columns 7 to 12 show the names of certain important centres nearest to the town and their distances from that town. Columns 13 and 14 show the names of navigable river/canal within 10 km and of seaport within 50 km of the town, if any. The seaport indicated is the one through which there is a flow of passenger traffic to and from the town.

Statement III

This shows in respect of each town the position in regard to civic finance for the year 1968-69. Receipts and expenditure under different heads have been indicated. Where the town does not yet have a municipality or a cantonment board, the position of finance relates to the village panchayat which is charged with civic administration of that place.

Statement IV

This gives in respect of each town information as to the civic amenities available at the place such as the length of roads, sanitary and water supply facilities, fire-fighting services and the number of electricity connections for various types of uses.

The abbreviations used are explained below:—

Column 3

Pucca road	P
Kutcha road	K

Column 4

Sewer	S
Sanitary latrinss connected with septic tanks.	SLST
Open surface drains	OSD
Box surface drains	BSD
Kutcha drainage	KD
Cesspool method	CS
Pit system	PT

Column 8

Head Loads	HL
Hand carts	HC
Wheel barrows	WB
Tractor & trolley	T
Septic tank latrines	ST
Sewerage	S

Column 9

Tube well	TW
Tap	Tp
Well	W
Tank	TK
Overhead tank	OHT
Service reservoir	SR
River infiltration gallery	IG
Borewell pumping system	BWP
Pressure tank	PT

Statement V

This gives in respect of each town information as to the medical, educational and recreational/cultural facilities available at the place.

The abbreviations used are explained below:—

Column 3

Hospital	H
Dispensary	D
Health centre	Hc
Family planning centre	Fc
T.B. Clinic	TBC
Nursing Home	NH
Maternity home	M
Others	O

Column 5

Arts only	A
Science only	S
Law college	L
Arts and science only	AS

Column 9

Shorthand	SH
Typewriting	Type
Shorthand and typewriting	Sh. Type
Others	O

Column 17

Public library	PL
Reading room	RR

Statement VI

This shows in respect of each town the names of the three most important commodities imported into it, the names of three most important commodities exported from it and the names of three most important commodities manufactured at the place. Information as to the number of banks and the number of agricultural and non-agricultural credit societies operating at the place has also been given.

Statement VII

This gives in respect of each town the distribution of population of each of the two sexes by six main religions, 'religion not stated' and 'other religions and persuasions'. This statement is based entirely on data collected through the census schedule (the individual slip) in answer to a specific question on 'religion'. The enumerators were instructed to record the answer in every case strictly as returned by the respondent.

Townwise PCA

The primary census abstract (PCA), is one of the regular census tables. It has already been presented in 'Census of India 1971, Series 11—Maharashtra, Part II-A—General Population Tables' for each individual town, as also for the urban agglomerations and also in the district census handbooks for each village and town block. The table is repeated here, but the order of presentation of the towns is alphabetical for the state as a whole. Those interested in the district and division urban aggregates may refer to Part II-A. The concepts have been defined in the explanatory note to the PCA in the above census volume.

The following three statements have been added as appendices :—

Appendix I—Districtwise lists of Towns with the 1971 census locaion codes

Appendix II—Towns arranged in descending order of 1971 population, with growth rate and sex ratio.

Appendix III—Towns in each district arranged in descending order of 1971 population.

Growth of urban population

Table 1 shows how the total, the rural and the urban population have grown from decade to decade during the seventy years from 1901 to 1971 in Maharashtra and in India as a whole. In examining the trend of population growth, we may leave out the period up to 1921, as it was marked by severe famines and epidemics throughout the country and that was a time when the country was not well equipped to fight such calamities Improvements in communications and the availability after 1921 of fairly reliable and swift medical aid have prevented anything like the famine or epidemic mortality of the pre-1921 era.

TABLE 1

Growth of Population

	Maharashtra						India					
Census year	Total Population	Percentage Decade Variation	Rural Population	Percentage Decade Variation	Urban Population	Percentage Decade Variation	Total Population	Percentage Decade Variation	Rural Population	Percentage Decade Variation	Urban Population	Percentage Decade Variation
1	2	3	4	5	6	7	8	9	10	11	12	13
1901	19,391,643	.	16,174,441	..	3,217,202	.	238,396,327	...	212,544,454	..	25,851,873	..
1911	21,474,523	+10 74	18,225,534	+12.68	3,248,989	+0.99	252,093,390	5 75	226,151,757	+6 40	20,941,633	+0 55
1921	20,849,666	—2 91	16,992,340	— 6.77	3,857,326	+8 72	251,321,213	—0 31	223,235,046	—1 29	28,086,167	+8 .7
1931	23,959,300	+14.91	19,502,570	+14 77	4,456,730	+15 54	278,977,238	+11 00	245,521,249	+9 98	33,455,989	+19.12
1941	26,832,758	+11.99	21,167,647	+8.54	5,665,111	+27 11	318,660,580	+14 22	274,507,283	+11 80	44,153,297	+31 97
1951	32,002,564	+19.27	22,801,551	+7.72	9,201,013	+61 57	361,088,090	+13 31	298,644,156	+8 79	62,443,934	+41.42
1961	39,553,718	+23.60	28,391,157	+24.51	11,162,561	+21 38	439,234,771	+21 51	360,298,168	+20 64	78,936,603	+26.41
1971	50,412,235	+27 45	34,701,024	+22.22	15,711 211	+40 75	547,949,809	+24 75	438,855,500	+21 80	109,094,309	+38 20
1201—1971		159.97		114.54		388.35		129.84		106.47		321.98

The percentage decadal growth has been going up steadily. In respect of the total population of Maharashtra, it was 14.91 in 1921-31; it went upto 27.45 in 1961-71—a rise of 12 points. In respect of the urban population of the state, it was 15.54 in 1921-31, it went up to 40.75 in 1961-71—a rise of 25 points. In respect of the all-India urban population, the growth was 19.12 per cent during 1921-31 and 38.20 per cent during 1961-71, a rise of 19 points. The pace of urbanisation —particularly during the last decade—has thus been swift in Maharashtra. The very large increase in urban population in 1951 as compared to 1941— in Maharashtra, as also in all-India—seems to be due to the rather loose definition of 'urban' adopted in 1951. It was in 1961 that an 'urban' place was defined somewhat rigidly for the first time.

Over the seventy-year period 1901 to 1971, the total population in Maharashtra grew 159.97 per cent as against the growth of 388.35 per cent in the urban population. For all-India, the corresponding percentages are 129.84 and 321.98. Thus, during this period Maharashtra has had a higher growth rate as compared to all-India—both in the total as well as in the urban population.

The proportion urban in the population of a region is taken to be a good indicator of its economic progress. Table 2 shows that the proportion urban in the population of Maharashtra has always been higher than the national average from 1901 to 1971. The Maharashtra percentage was 16.59 in 1901 and has reached 31.17 in 1971. The respective percentages for India are 10.84 and 19.91.

Table 3 shows that Maharashtra ranks first among all the states in the degree of urbanisation (as represented by the proportion urban in the population) and the absolute size of urban population. In respect of total population, Uttar Pradesh (88 million) and Bihar (56 million), rank higher than Maharashtra (50 million). Yet Maharashtra has an urban population of 15.7 million, Uttar Pradesh 12.4 million and Bihar 5.6 million. The proportions urban in Uttar Pradesh and Bihar are 14 and 10 per cent respectively, while in Maharashtra it is as high as 31.

TABLE 3

States of India arranged in descending order of proportion urban in the population 1971 census

Sl. No.	Name of state	Total Population	Urban Population	Percentage
1	2	3	4	5
1	Maharashtra	50,412,235	15,711,211	31·17
2	Tamil Nadu	41,199,168	12,464,834	30·26
3	Gujarat	26,697,475	7,496,500	28 08
4	West Bengal	44,312,011	10,967,033	24·75
5	Mysore	29,299,014	7,122,093	24·31
6	Punjab	13,551,060	3,216,179	23·73
7	Andhra Pradesh	43,502,708	8,402,527	19·31
8	Jammu & Kashmir	4,616,632	858,221	18 59
9	Haryana	10,036,808	1,772,959	17 66
10	Rajasthan	25,765,806	4,543,761	17 63
11	Madhya Pradesh	41,654,119	6,784,767	16 29
12	Kerala	21,347,375	3,466,449	16·24
13	Meghalaya	1,011,699	147,170	14·55
14	Uttar Pradesh	88,341,144	12,388,596	14·02
15	Manipur	1,072,753	141,492	13·19
16	Tripura	1,556,342	162,360	10·43
17	Bihar	56,363,369	5,633,966	10 00
18	Nagaland	516,449	51,394	9·95
19	Assam	14,957,542	1,326,981	8·87
20	Orissa	21,944,615	1,845,395	8 41
21	Himachal Pradesh	3,460,434	241,890	6 99

TABLE 2

Growth of Urban Population 1901 to 1971

Census Year	Maharashtra			All India		
	Total Population	Urban Population	Percentage of urban population to total Population	Total Population	Urban Population	Percentage of urban population to total Population
1	2	3	4	5	6	7
1901	19,391,643	3,217,202	16·59	238,396,327	25,851,873	10 84
1911	21,474,523	3,248,989	15·13	252,093,390	25,941,633	10·29
1921	20,849,666	3,857,326	18 50	251,321,213	28,086,167	11·18
1931	23,959,300	4,456,730	18 60	278,977,238	33,455,989	11·99
1941	26,832,758	5,665,111	21·11	318,660,580	44,153,297	13·86
1951	32,002,564	9,201,013	28·75	361,088,090	62,443,934	17·29
1961	39,553,718	11,162,561	28 22	439,234,771	78,936,603	17 97
1971	50,412,235	15,711,211	31 17	547,949,809	109,094,309	19 91

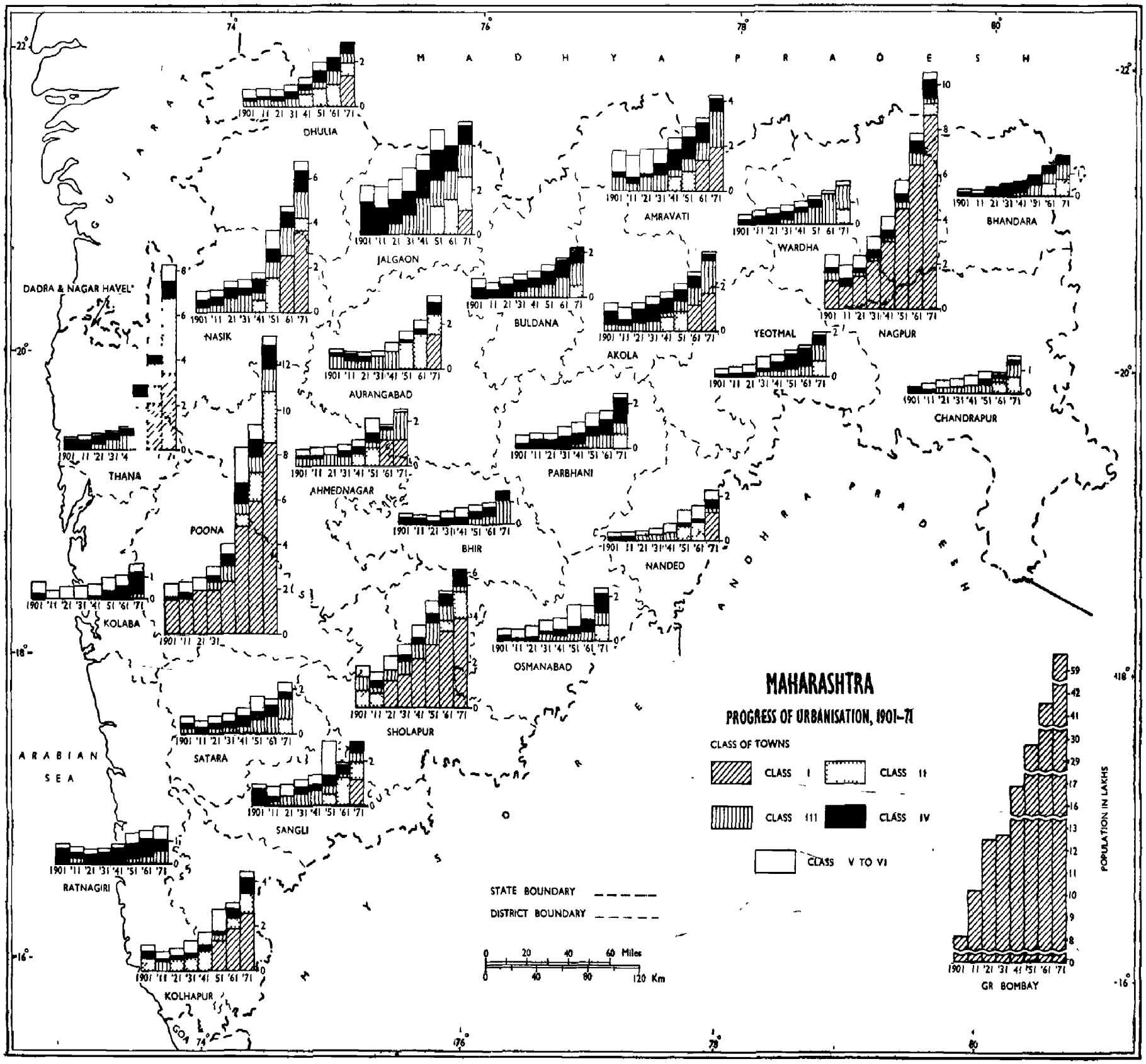
MADHYA PRADESH
DHULIA
JALGAON
AMRAVATI
WARDHA
BHANDARA
DADRA & NAGAR HAVELI
NASIK
BULDANA
AKOLA
YEOTMAL
NAGPUR
AURANGABAD
CHANDRAPUR
THANA
AHMEDNAGAR
PARBHANI
POONA
BHIR
NANDED
KOLABA
OSMANABAD
SHOLAPUR
ARABIAN SEA
SATARA
SANGLI
RATNAGIRI
KOLHAPUR
GOA
STATE BOUNDARY
DISTRICT BOUNDARY
0 20 40 60 Miles
0 40 80 120 Km
MAHARASHTRA
PROGRESS OF URBANISATION, 1901–71
CLASS OF TOWNS
CLASS I
CLASS II
CLASS III
CLASS IV
CLASS V TO VI
POPULATION IN LAKHS
GR BOMBAY

Number of towns

For the 1961 census, 266 places in Maharashtra were treated as separate urban units. This number has changed to 289 at 1971 census. Out of these, 57 towns have neither a municipal council nor a cantonment board. A complete list of these towns by population size classified is given as Annexure I to this note.

28 places have been newly counted as separate urban units in 1971. Of these, half the number is located in Bombay division. No new town was counted for Aurangabad division and the shares of Nagpur and Poona divisions were 3 and 11 respectively. Out of 28 new towns 20 places had been rural all the time so far and have been counted as towns for the first time in 1971. These have been shown in *italics* in Table 4.

Out of the remaining eight, three— Ozar, Pimpalgaon, Basvant and Varangaon— were treated as towns in 1951 but were declassified in 1961. Four— Manmad (NM)— Ahmednagar Cantonment, Dehu Road Cantonment, and Dhond (NM)—were urban in 1961, but formed parts of certain larger urban units. They were not counted as separate urban units. One town, Pimpri-Chinchwad New Township, was constituted as a new municipality in 1970. It includes three non-municipal places which were treated as urban in 1961, in addition to other villages.

No town of 1961 has been declassified as rural in 1971. Five towns have, however, lost their separate identities as urban units and have gone out of the list in 1971. These have been shown under columns 6 to 9 in Table 4 Three of them, Bhosari, Pimpre Waghere

TABLE 4

Towns added in 1971 Census

District	New town added in 1971				Town in 1961 which has lost separate identity in 1971			
	Name of town	Area in km²	Population 1971	Population 1961	Name of town	Area in km²	Population 1971	Population 1961
1	2	3	4	5	6	7	8	9
Thana	*Mazivade*	8·55	22,126	4,015				
	Manikpur	4 15	7,610	4,556				
	Badlapur	7 25	4,703	3,647				
	Kulgaon	3 63	6,758	3,625				
Kolaba	*Rasayani*	6 06	2,018	N.A.				
	+*Khopoli new township*	30·17	18,152	8,747				
Ratnagiri	*Shirgaon*	12·69	3,172	2,490				
	Alore	3·89	3,369	906				
Nasik	*Vani*	34 97	6,548	4,982				
	Manmad NM	9 92	10,490	7,981				
	Nandgaon NM	19 68	7,096	5,731				
	Ozar	43·51	21,260	8,846				
	Pimpalgaon Basvant	29·01	12,289	8,758				
Jalgaon	Varangaon	17 09	8,179	N A.				
Ahmednagar	Ahmednagar Cantonment	11·89	30,169	22,062				
Poona	Pimpri Chinchwad New Township	64 65	83,542	30,387	*Bhosari	27 95	6,049	
	Dehu Road Cantonment	36 00	24,709	4,600	*Pimpre- Waghere	13·65	15,611	
	Dhond NM	31 11	19,387	14,256	*Chinchwad	10 83	6,315	
	Kuran Kh.	2 07	2,898	4,852	@Dapodi	1 81	9,215	
Satara	*Bhade*	20 20	2,391	4,533	$Satara Suburban	5 21	4,356	
	Sadashivgad	22·79	7,861	5,904				
	Patan	6 48	6,182	4,464				
	Humbrali	9·84	4,421	4,312				
	Gokul T Helwak	7 25	2,270	4,034				
Sangli	*Madhavnagar*	0 52	8,853	5,811				
Nagpur	*Kanhan (Pipri)*	4 92	6,600	4,003				
Chandrapur	*Ghugus*	12·95	8,262	5,289				
	Desaiganj	26 68	11,783	8,821				

*These towns have been merged with the newly formed Pimpri-Chinchwad New Township municipality.

@This town has been merged with Poona municipal corporation.

$This town has been merged with Satara municipality.

and Chinchwad, were merged with the newly constituted Pimpri-Chinchwad New Township. One town Dapodi, was merged with Poona. Another town, Satara Suburban (M), was merged with Satara (M).

The 28 towns newly added *minus* the five towns which have lost separate identities raise the 1961 number by 23 to the 289 towns of 1971.

Towns not satisfying prescribed criteria

The criteria prescribed for a place having neither a municipality nor a cantonment board to be treated as a town for census purposes have been mentioned earlier. Leaving out the criterion of density, which is difficult of application as reliable figures of area are not available in many cases, the two main criteria are—(i) the place should have a population of at least 5,000 at the concerned census; (ii) at least 75 per cent of its male working population should be engaged in non-agricultural pursuits; in other words, male workers engaged in agriculture should not exceed 25 per cent of the total male workers.

It has also been mentioned earlier that at the 1971 census, the places which were determined as probable 'towns' at the stage of preliminaries were retained as such, without attempting later to modify the list on the basis of actual census results. There are 12 places which, although taken as probable towns of 1971 at the early stage and retained as such, do not strictly qualify for that status.

As mentioned above, 28 places are being counted as new towns of the 1971 census (see cols. 2 to 5 in Table 4). Three of the towns *viz.*, Khopoli New Township (District Kolaba), Pimpri-Chinchwad New township (District Poona) and Desaiganj (District Chandrapur) enter the list because municipal councils were constituted for those places after 1961. Two other places are cantonment areas—Ahmednagar Cantonment and Dehu Road Cantonment. These two places were treated as urban in 1961 too. They were, however, not counted as independent urban units but as parts of nearby bigger urban units. A cantonment board did exist at Ahmednagar even in 1961, but for presenting the results of the 1961 census, Ahmednagar Cantonment was treated as a part of Ahmednagar city, and combined data were presented for the city and the cantonment. The Dehu Road Cantonment board was constituted after 1961. But that area was also treated as urban in 1961, although as a part of a bigger urban unit designated as Dehu town.

That leaves 23 towns in the list which have neither a municipality nor a cantonment board and which therefore will have to fulfil the two main criteria to qualify for treatment as towns. For purposes of criterion (ii), we shall take categories I (cultivators) and II (agricultural labourers) alone of the PCA as constituting agricultural pursuits, since only then will a comparison with the 1961 list be valid. Eleven towns fulfil both the criteria. Three towns satisfy neither criterion. Four other towns satisfy only criterion (i) relating to minimum population. Five towns satisfy criterion (ii) relating to non-agricultural pursuits, but not criterion (i) relating to minimum population. The following are the 12 towns which on a strict application of the criteria would have gone off the list of 1971 towns.

District	Name of town	Total population 1971	Percentage of male workers in categories I and II
	Not satisfying either criterion		
Thana .	Badlapur	4,703	36 96
Ratnagiri .	Shirgaon	3,172	38.99
Satara .	Bhade	2,391	69.18
	Satisfying criterion (i) only		
Nasik . .	Vani	6,548	46.13
Nasik . .	Nandgaon (NM)	7,096	56.14
Nasik . .	Ozar	21,260	25.80
Nasik .	Pimpalgaon Basvant	12,289	39.45
	Satisfying criterion (ii) only		
Kolaba	Rasayani	2,018	2.56
Ratnagiri .	Alore	3,369	17 85
Poona . .	Kuran Kh.	2,898	9.30
Satara .	Humbrali	4,421	6.00
Satara .	Gokul T. Helwak	2,270	11.69

In addition to the above 12 towns from the list of new towns of 1971, there are 11 other non-municipal towns which have been carried forward from the 1961 list and which have populations of more than 5,000 in 1971, but not 75 per cent or more male workers engaged in non-agricultural pursuits. The following is the list of these 11 towns.

District	Name of town	Total population 1971	Percentage of male workers in categories I and II
Thana	Sandor	6,705	28 80
Thana .	Dahanu	9,637	29 47
Thana .	Vada	8,168	29.55
Ratnagiri .	Dabhol	5,402	33.15
Ratnagiri .	Nate	6,599	26 58
Nasik . .	Ravalgaon	11,780	33.15
Nasik . .	Chandor	8,789	34.70
Dhulia .	Nawapur	15,222	29.11
Ahmednagar	Wari	9,180	30.78
Poona . .	Dehu	5,636	26.66
Chandrapur .	Sasti	5,154	28.33

Districtwise comparison of urban population

The natural divisions in Maharashtra and the administrative divisions which correspond to them are indicated below:—

Natural Divisions in Maharashtra

Name of Division	*Corresponding administrative Divisions and Districts*	
		Bombay Division
Western Maharashtra	Konkan	Greater Bombay
		Thana
		Kolaba
		Ratnagiri
		Nasik
		Dhulia
		Jalgaon
		Poona Division
	Daccan	Ahmednagar
		Poona
		Satara
		Sangli
		Sholapur
		Kolhapur
		Aurangabad Division
Marathwada		Aurangabad
		Parbhani
		Bhir
		Nanded
		Osmanabad
		Nagpur Division
Vidarbha		Buldana
		Akola
		Amravati
		Yeotmal
		Wardha
		Nagpur
		Bhandara
		Chandrapur

The total population of Maharashtra in 1971 was 50.4 millions, out of which the population in urban areas was 15.7 millions. The proportion urban in the population of the state works out to 31.17 per cent. Table 5 lists the districts of Maharashtra in descending order of proportion urban in the population. Greater Bombay, which is one out of the twentysix districts of Maharashtra, is an entirely urban district. Not only is the proportion urban in Greater Bombay district 100 per cent, but in absolute terms also the population there is very large—5 97 millions. It has nearly twice as much population as the total population of the district next in rank, viz., Poona (3.18 millions). Exclude Greater Bombay and the proportion urban in the population of the state works out to only 21.92 per cent. The very large urban population in Greater Bombay is thus the main factor in pushing up the state average.

There are three other districts which rank above the state percentage (31 17). They are Nagpur (54. 32), Poona (41.84) and Thana (36.23). The urban percentage in the remaining 22 districts ranges from 28.64 in Nasik to 8 40 in Ratnagiri. If Greater Bombay and the adjoining district of Thana are left out of consideration, the other two districts of Konkan—Kolaba (12.08) and Ratnagiri (8.40)—rank very low in this respect.

The nine other districts of western Maharashtra (after excluding the four Konkan districts) are evenly spread out in the list.

TABLE 5

Districts of Maharashtra arranged in descending order of proportion urban in the population

Sl No	Name of district	Total Population	Urban Population	Percentage urban
1	2	3	4	5
1	Greater Bombay	5,970,575	5,970,575	100 00
2	Nagpur	1,942,688	1,055,357	54·32
3	Poona	3,178,029	1,329,774	41 84
4	Thana	2,281,664	826,749	36·23
	State average			**31·17**
5	Nasik	2,369,221	678,472	28·64
6	Amravati	1,541,209	424,683	27·56
7	Sholapur	2,253,840	616,552	27 36
8	Wardha	779,562	191,102	24·51
9	Jalgaon	2,123,121	502,146	23·65
10	Akola	1,502,478	353,349	23·53
11	Kolhapur	2,048,049	440,245	21 50
12	Sangli	1,539,820	286,898	18·63
13	Buldana	1,262,978	221,808	17.56
14	Dhulia	1,662,181	287,736	17·31
15	Aurangabad	1,971,006	329,261	16 71
16	Nanded	1,397,762	228,185	16·33
17	Parbhani	1,506,771	241,938	16.06
18	Yeotmal	1,423,677	193,949	13·62
19	Satara	1,727,376	227,257	13·16
20	Osmanabad	1,896,687	236,988	12·49
21	Kolaba	1,263,003	152,590	12.08
22	Bhir	1,286,121	149,301	11 61
23	Bhandara	1,585,580	180,513	11·38
24	Ahmednagar	2,269,117	251,500	11·08
25	Chandrapur	1,640,137	167,100	10.19
26	Ratnagiri	1,990,583	167,183	8·40

The following table shows the clasification of towns by civic status in Maharashtra.

	Bombay Division	Poona Division	Aurangabad Division	Nagpur Division	Tota
Municipal Corporations	1	2	..	1	4
Municipal Councils	55	49	52	65	221
Cantonment Boards	1	4	1	1	7
Non-Municipal towns	39	15	..	3	57
TOTAL	96	70	53	70	289

There is not even one non-municipal census town in Aurangabad division. Nagpur division has only three such towns—one in Nagpur district and two in Chandrapur district. Most of these towns have had municipalities since long. They were created under the municipal laws of the former states of Hyderabad and Madhya Pradesh. There are 57 non-municipal census towns in Maharashtra at the 1971 census. Of these 54 are in Bombay and Poona divisions.

Let us look at the industrial structure of the male working population in municipal towns to see how many of them satisfy the criterion of '75 per cent or more male workers in non-agricultural pursuits'.

As against a total of 232 municipal and cantonment towns in Maharashtra, as many as 115, *i.e.* about 49.6 per cent, have more than 25 per cent male workers in agriculture. Out of the 115, three towns had not even reached a population level of 5,000 in 1971. Two of them are from Poona district, viz., Alandi (4,788) and Jejuri (4,171). The third is from Amravati district in Vidarbha, viz., Chikalda (2,487).

Regionwise, western Maharashtra has 37 towns with more than 25 per cent male workers in agriculture out of a total of 112, that is, 33 per cent; Marathwada has 36 such towns out of a total of 53, *i.e.*, 67.9 per cent. Vidarbha has 42 such towns out of a total of 67, *i.e.*, 62.7 per cent.

Classwise growth in number of towns

Table 6 shows how the number of towns and the urban population in Maharashtra have grown in 1971 over 1961 in each of six population size classes. The percentage which the urban population in each size class constituted of the total urban population has also been shown for 1961 and 1971. There has been a net increase of 23 in the number of towns in Maharashtra in 1971 over 1961. Classes I to IV have gained, the largest increase of 18 occurring in Class III. Class V has lost 18 towns and class VI one town.

If the percentages of urban population in the various population size classes to the total urban population are considered, it will be seen that in 1971 classes I and II constitute a greater percentage (75.82) of the total urban population in 1971 than in 1961 when it was 69.66. Thus, in 1971, the lower population size classes constituted less than 25 per cent of the total urban population While towns are moving up faster from a lower to a higher size class as a result of growth in their populations, they are not being replaced in the lower size classes at the same rate by more and more rural places emerging as towns.

Table 7 gives the distribution of towns in each population size class by the nature of their civic status. The classification is into (*i*) municipal corporations, (*ii*) municipal councils, (*iii*) cantonment boards, and (*iv*) non-municipal towns. There are 57 non-municipal towns and they are in classes III to VI. The largest number (33) is in Class V (population range 5,000 to 9,999).

TABLE 7

Towns classified according to their civic status 1970

Population size class	Municipal Corporations	Municipal Councils	Cantonment Boards	Non-Municipal towns	Total
1	2	3	4	5	6
Class I . .	4	13	..	..	17
Class II . .	..	23	2	..	25
Class III . .	..	59	3	3	65
Class IV . .	..	83	2	13	98
Class V . .	..	37	..	33	70
Class VI . .	..	6	..	8	14
Total .	4	221	7	57	289

TABLE 6

Distribution of Towns by Population size classes 1961 and 1971

Population in size class	No. of towns in 1961	Population	Percentage to total urban population	No of towns in 1971	Population	Percentage to total urban population
1	2	3	4	5	6	7
(100,000 & over) I	12	6,752,335	60·49	17	10,173,715	64·75
(50,000 to 99,999) II	15	1,023,232	9·17	25	1,739,880	11·07
(20,000 to 49,999) III	47	1,451,560	13·00	65	1,840,040	11·71
(10,000 to 19,999) IV	89	1,246,498	11·17	98	1,378,891	8·78
(5,000 to 9,999) V	88	631,206	5·65	70	531,848	3·39
(Below 5,000) VI	15	57,730	0·52	14	46,837	0·30
	266			289		

Eight non-municipal towns appear in Class VI—'less than 5,000'. Strictly speaking, these should not have figured in the list of towns but were retained. At the stage of preliminaries they were expected to reach the population level of 5,000 in 1971. But the expectations were not fulfilled.

Distribution of towns by functional character

The explanatory note on Statement I explains the manner in which the functional character of each town has been determined. Table 8 shows the distribution of towns by population size class and by functional character. More than half the towns in Maharashtra are uni-functional. Among these, 104 are 'primary' towns and they are mainly concentrated in classes IV and V. There are 38 industrial towns and these are spread out in the six size classes. There are two towns—one each in class V and VI—whose predominant functional character is commerce. There is no town in class I which is a predominantly service town. The 15 service towns are spread out in classes II to VI. There are 42 bi-functional towns, out of which 16 have industry as the more dominant functional characteristic. The number of tri-functional towns is 88.

Table 9 shows the average annual rainfall and the maximum and minimum temperatures at each of the twenty-six district headquarters stations. The four stations in Konkan, receive the highest rainfall They are Ratnagiri (3,023 mm), Thana (2,478 mm), Bombay (2,099 mm), and Alibag (2,081 mm). The easternmost district—Yeotmal, Wardha, Nagpur, Bhandara and Chandrapur—receive rainfall ranging from 1,100 to 1,400 mm. In the rest of the districts, the annual rainfall is less than 1,000 mm, except at Satara and Kolhapur, where it is 1000 to 1,100 mm. These two districts adjoin the narrow coastal district of Ratnagiri and as a result receive fairly good rains.

The maximum and minimum temperatures reveal that the range of variation in temperatures is small in Konkan. The Deccan plateau experiences considerable variation.

Distance from nearest city

Table 10 shows the distribution of towns in each of the population size classes II to VI by range of distance from the nearest city, that is, the nearest town with a population of one lakh or over. Out of 272 towns in classes II to VI, 116 do not have a city within 100 km. The larger the distance range, the larger is the number of towns falling in that range. Only 13 towns have a city within a distance 10 km.

A statement showing for each city in Maharashtra the number of towns reporting it as the nearest city is presented as Annexure II to this note. The distribution of towns is shown by population size classes and distance ranges. This statement accounts for only 269 towns in all. For the remaining three towns—Sawantwadi, Vengurla and Redi, from Ratnagiri district—Belgaum in Mysore State is the nearest city.

TABLE 8

Functional categories by size class of town

Functional category 1971	No. of towns in size class						
	I	II	III	IV	V	VI	Total
1	2	3	4	5	6	7	8
Total for all characters	17	25	65	98	70	14	289
Total for uni-functional character	**5**	**10**	**31**	**58**	**45**	**10**	**159**
Primary	..	..	19	47	34	4	104
Industry	5	7	7	7	8	4	38
Commerce	..	..	..	..	1	1	2
Service	..	3	5	4	2	1	15
Total for by-functional character	**7**	**2**	**8**	**13**	**10**	**2**	**42**
Primary—Industry	..	..	.	1	1	..	2
Primary—Commerce	.	.	..	3	1	..	4
Primary—Service	..	.	2	3	3	1	9
Industry—Primary	..	1	1	2	..	..	4
Industry—Transport	..	..	..	1	..	..	1
Industry—Service	6	1	2	1	1	..	11
Commerce—Service	..	..	..	..	3	..	3
Service—Primary	..	..	2	1	..	..	3
Service—Industry	1	.	1	..	..	1	3
Service—Commerce.	.	..	..	1	1	..	2
Total for tri-functional characters	**5**	**13**	**26**	**27**	**15**	**2**	**88**
Primary–Industry–Commerce	..	..	..	1	..	..	1
Primary–Industry–Service	..	..	2	..	1	1	4
Primary–Commerce–Industry	.	..	3	2	2	..	7
Primary–Commerce–Service	..	..	2	4	..	..	6
Primary–Transport–Industry	..	..	..	..	1	..	1
Primary–Service Industry	.	..	3	1	1	..	5
Primary–Service–Commerce	..	..	2	3	3	..	8
Industry–Primary–Commerce	..	1	..	..	..	..	1
Industry–Primary–Transport	..	..	..	1	..	..	1
Industry–Primary–Service	..	..	1	1	..	..	2
Industry–Commerce–Primary	..	..	..	1	..	..	1
Industry–Commerce–Service	..	1	1	2	..	..	4
Industry–Service–Primary	.	.	1	..	2	..	3
Industry–Service–Commerce	3	..	..	1	..	..	4
Industry–Service–Transport	..	1	.	..	..	..	1
Commerce–Industry–Primary	..	1	1	1	..	..	3
Commerce–Idustry–Service	..	..	2	..	1	..	3
Commerce—Service—Primay	..	..	..	..	..	1	1
Commerce—Service—Industry	..	1	2	..	1	..	4
Transport—Industry—Commerce.	..	..	..	1	..	..	1
Transport—Industry—Service	..	1	..	..	..	..	1
Transport—Service—Commerce	.	..	..	1	..	..	1
Service—Primary—Industry	.	.	1	..	..	..	1
Service—Primary—Commerce	..	.	1	1	1	..	3
Service—Industry—Primary	..	1	..	2	..	..	3
Service—Industry—Commerce	..	1	2	2	1	..	6
Service—Commerce—Primary	..	3	2	..	..	..	5
Service—Commerce—Industry	2	2	..	2	1	..	7

TABLE 9

Rainfall and temperature at district headquarters stations

Name of District headquarters	Average annual rainfall (mm)	Temperature (C)	
		Maximum	Minimum
1	2	3	4
1 Bombay	2,099·2	36 7	15·5
2 Thana (Dahanu)	2,477 5	37·0	20·0
3 Alibag	2,080·8	36·8	13·4
4 Ratnagiri	3,023 2	35·9	15·6
5 Nasik	696· 9	31·1	17·3
6 Dhulia	608 8	21·1	14·4
7 Jalgaon	840·4	45·7	20·5
8 Ahmednagar	677·7	41·9	19·1
9 Poona	714·7	41·6	18·3
10 Satara	1,025 1	33·3	20·0
11 Sangli	568·5	38·0	14·0
12 Sholapur	742·0	43 3	10·0
13 Kolhapur	1,136·3	40·5	10·6
14 Aurangabad	792·1	42·4	19·9
15 Parbhani	902·7	44·3	20·1
16 Bhir	685 0	32·8	17·1
17 Nanded	901·1	33·8	19·3
18 Osmanabad	809·9	47·0	30·0
19 Buldana	899·6	41·4	11·2
20 Akola	876·8	45·1	19·7
21 Amravati	974·5	44·9	10·1
22 Yeotmal	1,134·1	44·8	11·0
23 Wardha	1,134·4	33·5	19·1
24 Nagpur	1,127·3	45·9	20·5
25 Bhandara	1,388·2	32·6	20·5
26 Chandrapur	1,346·6	45·7	21·4

TABLE 10

Towns in population size class II to VI by distance from the nearest city

Distance from the nearest city	Size Class					Total
	II	III	IV	V	VI	
1	2	3	4	5	6	7
Within 10 km	5	3	2	3	..	13
11—25 km	4	3	6	4	3	20
26—50 km	3	10	15	12	3	43
51—100 km	4	23	30	19	4	80
100 km or above	9	26	45	32	4	116
Total ..	25	65	98	70	14	272

Distance from district headquarters town

Table 11 shows in respect of the headquarters town of each district (except the urban district of Greater Bombay) the number of towns in the district which fall within certain distance ranges. There are 263 towns which are not district headquarters towns. Only 46 of these have the district headquarters town beyond 100 km. The largest number of towns falling in this distance range is in Ratnagiri district. There, 12 out of 14 towns are more than 100 km from the district headquarters town, one is in the 51-100 km range and one in the 26-50 km range. Thana district has 8 towns in the 'beyond 100 km' range out of 23 towns. In other districts, only a few towns (not exceeding 4) are in the 'beyond 100 km' range—even where the total number of towns is fairly large.

TABLE 11

Distribution of towns in each district by distance from the district headquarters town

Name of district Headquarters town	Numbers of towns within					
	10 km	11—25 km	26—50 km	51—100 km	100 & above	km Total
1	2	3	4	5	6	7
Total	**10**	**37**	**65**	**105**	**46**	**263**
Thana	2	6	5	2	8	23
Alibag	.	1	1	6	4	13
Ratnagiri	.	..	..	1	1	12 14
Nasik	2	2	5	6	4	19
Dhulia	.	.	.	..	4	2 6
Jalgaon	.	.	1	6	6	.. 13
Ahmednagar	.			..	4	.. 4
Poona	2	6	6	6	3	23
Satara	.	.	2	3	8	.. 13
Sangli	.	1	2	2	1	.. 6
Sholapur	.		..	2	6	1 9
Kolhapur	.	1	3	4	2	.. 10
Aurangabad	.	1	..	2	5	1 9
Parbhani	.	.	..	7	3	1 11
Bhir	.	.	..	1	4	1 6
Nanded	.	.	1	..	7	2 1
Osmanabad	.	.	1	..	7	4 12
Buldana	.	.	..	1	6	.. 8
Akola	.	.	.	1	3	4 . 8
Amravati	.	1	1	2	8	. 12
Yeotmal	.	.	.	..	2	3 2 7
Wardha	.	.	1	3	1	.. 5
Nagpur	.	.	.	4	5	3 . 12
Bhandara	.		..	.	2	2 .. 4
Chandrapur	.	.	..	4	2	.. 1 7

A total of 105 towns have the district headquarters town within a distance of 51-100 km, 65 towns have it within a distance of 26-50 km, 47 towns have it within 25 km, 10 out of them having it even within 10 km.

Rail journey facilities

A list of towns not directly connected by rail is given as Annexure III to this note. Table 12 shows the distribution of such towns by distance from the nearest rail head and by population size class. There are 162 towns in all, which are not directly connected by

rail. Classes I and II have very few of them (only 2 in class I and 3 in class II). They are mainly concentrated in classes III to V, the largest number (62) being in class IV.

TABLE 12

Distribution of towns not directly connected by rail, by distance from the nearest rail head and by population size class

Distance range (in km)	Population size class						
	I	II	III	IV	V	VI	Total
1	2	3	4	5	6	7	8
1 to 5 km	..	..	1	4	11	..	16
6 to 10 km	1	2	5	6	5	..	19
11 to 15 km	..	..	3	3	..	1	7
16 to 20 km	..	1	6	11	6	3	27
Above 25 km	1	..	13	38	34	7	93
Total	2	3	28	62	56	11	162
Towns connected by rail	15	22	37	36	14	3	127
Grand Total	17	25	65	98	70	14	289

Road and sea travel

The facilities available with regard to road and sea travel have been indicated in respect of each town in columns 12 to 14 of Statement II. There is no town which is not connected by a bus route. No navigable river or canal is to be found within 10 km of any of the towns. The seaport through which there is a flow of passenger traffic has been indicated in column 14 of Statement II, wherever it is within 50 km of the concerned town. This entry appears in respect of 24 towns in all

Table 13 shows the position of civic finance in the form of per capita receipt and expenditure. Data are presented by population size classes, taking all towns in a size class as a group for working out per capita figures. A line for 'all size classes' is also presented. The percentage distribution of per capita receipt by sources, as also the percentage distribution of per capita expenditure by items, has been shown inside brackets, below the per capita figures.

The lower the population size class, the lower is the per capita receipt. The per capita receipt in the two lowest size classes is very low.

More than the per capita total receipt, the per capita receipt by way of taxes (or the proportion it constitutes of the per capita total receipt) could give a fair assessment of the tax recovery effort made by municipal bodies. Here again, the lower the population size class, the lower is the per capita receipt by way of taxes, as also the proportion it constitutes of the per capita total receipt. Cities (class I) get about two thirds (66.90 per cent) of the per capita total receip by way of taxes. The corresponding percentage for

TABLE 13

Per capita receipt and expenditure by size class of towns

Size class of towns	No of towns	Per Capita						
		Receipt (Rs.)			Expenditure (Rs.)			
		Total Receipts	Receipts through taxes	Receipts from all other sources	Total Expenditure	Expenditure on public health and conveniences	Expenditure on public institutions	Expenditure on all other items
1	2	3	4	5	6	7	8	9
All size classes	289	593·55	378 87	214·68	561 74	210 54	90·07	261·13
		(100 00)	(63 83)	(36 17)	(100 00)	(37·48)	(16·03)	(46 49)
Class I	17	739·32	494 59	244·73	698 44	275 00	116 42	307·02
		(100·00)	(66·90)	(33 10)	(100 00)	(39·37)	(16·67)	(43·96)
Class II	25	408·03	223 34	184 69	421·76	133·06	54 17	234·53
		(100 00)	(54·74)	(45 26)	(100·00)	(31·55)	(12·84)	(55·61)
Class III	65	320·80	164·13	156 67	296 10	89·85	48 46	157·79
		(100·00)	(51·16)	(48 84)	(100·00)	(30 34)	(16·37)	(53·29)
Class IV	98	277·65	128·61	149 04	242 07	62·83	26 29	152 95
		(100·00)	(46·32)	(53·68)	(100·00)	(25·96)	(10·86)	(63·18)
Class V	70	55·85	24·73	31·12	49·20	11·65	5·67	31·88
		(100·00)	(44·28)	(55 72)	(100 00)	(23·68)	(11·52)	(64·80)
Class VI	14	7·33	2·90	4·43	6·96	2·17	0·14	4·65
		(100·00)	(39·56)	(60 44)	(100·00)	(31·18)	(2·01)	(66·81)

N.B.—Figures in brackets denote percentages.

towns in classes II and III is in each case slightly more than 50. The percentage for towns in classes IV to VI is in each case less than 50. That in the case of towns in Class VI being just around 40.

The proportion which the expenditure incurred on public health and conveniences constitutes of the per capita total expenditure varies from 25 to 40 per cent. The proportion constituted by expenditure on public institutions varies between 10 and 20 per cent, if class VI towns are ignored.

Road length

Table 14 gives the following indicators in respect of availability of roads in the towns of Maharashtra: (i) road length in km per 100 sq. km of area, and (ii) road length in km per 1,000 population. The breakdown of available road length by 'pucca' and 'kutcha' is also indicated in each case. On the whole, a length of 155.61 km of roads is available per 100 km of area in the towns of Maharashtra. Of this, more than 96 per cent is 'pucca' roads. Classwise, the availability of roads is 298·48 km in Class I and 282.15 km in Class II towns, that is, nearly twice the overall average. The availability of roads per 100 sq. km of area in class V towns is as low as 64 km, but it goes up to nearly 222 km in class VI towns. The percentage of kutcha roads is fairly high in classes V (18) and VI (13). In class IV, it is about 6 while in classes I to IIIit isless than 1.5.

TABLE 14

Road length by area and population

Sizeclass of Town	Per 100 sq km			Per 1,000 population		
	Pucca Road length in km	Kutcha Road length in km	Total Road length in km	Pucca Road length in km	Kutcha Road lenght in km	Total Road length in km
1	2	3	4	5	6	7
I	294 80	3 68	298 48	0 343	0 004	0·347
II	278 47	3 68	282 15	0 740	0 010	0 750
III	157 00	2 17	159 17	0 969	0 013	0 982
IV	82 62	4 70	87 32	1 207	0 069	1 276
V	52 24	11 45	63 69	1 046	0 229	1·275
VI	192 51	29 43	221 94	4 290	0 656	4·946
Total	150 06	5 55	155 61	0 572	0 021	0 593

The other indicator shows that availability of roads is about 0.59 km per 1,000 population in the urban areas of Maharashtra. Out of this, 0 57 km is 'pucca' roads. This indicator gives better figures for the lower size classes IV to VI. In fact, the road length per 1,000 population is very low in class I towns (0.35 km). This goes on increasing steadily from a higher to a lower size class, till it reaches the figure of 4.9 km in the case of class VI towns.

Sewerage

Table 15 gives the distribution of towns in each population size class by system of sewerage. There are only two towns—one each in classes I and II—which have a system of underground sewerage. There is one town in class I which has box surface drains along with underground sewerage, and one in Class II which has open surface drains along with underground sewerage. A large majority of towns (237) out of (289) have open surface drains only. They are evenly spread over all population size classes. Eleven towns have box surface drains and another eleven have box surface drains along with open surface drains. These towns are also evenly spread over all size classes. 16 towns have kutcha drains. They are mostly in classes IV and V except for one town in class III.

TABLE 15

Distribution of towns in each population size class by system of sewerage

Sr. No.	Type of sewerage/ drainage	Size class of towns						Total
		I	II	III	IV	V	VI	
1	2	3	4	5	6	7	8	9
1	*Sewerage*	1	1	..	..	..	..	2
2	*Box surface drains (Total)* .	6	3	2	3	4	5	23
	Box surface drains .	2	..	1	1	3	4	11
	Box surface drains/open surface drains.	3	3	1	2	1	1	11
	Box surface drains/sewerage.	1	..	..	..	..	..	1
3	*Open surface drains (Total)* .	10	20	60	83	57	8	238
	Open surface drains .	10	19	60	83	57	8	237
	Open surfacedrains/sewerage.	..	1	..	..	..	..	1
4	*Kutcha drains (Total)* . .	..	..	1	9	6	..	16
	Kutcha drains . .	..	..	..	9	6	..	15
	Kutcha drains/open surface drains/cesspool method.	..	..	1	..	..	..	1
5	*Pit system*	..	..	1	2	..	..	3
6	Sanitary latrines connected *with leaching cess pools.*	..	..	..	..	1	..	1
7	Sanitary latrines connected *with collecting wells.*	..	..	..	..	1	..	1
8	*No facility* . . .	..	..	.	..	..	1	1
9	Information not available .	.	1	1	1	1	..	4
	Total No. of towns .	17	25	65	98	70	14	289

Disposal of nightsoil

Table 16 gives the distribution of towns in each population size class by method of disposal of nightsoil. The practice of making the 'mehtar' remove nightsoil by head-loads is still prevalent in 33 towns. There are five more towns where this method is prevalent along with some other method like removal by wheel-barrows or by hand-cart or by tractor and trolley. In 81 towns, nightsoil is carted by tractor and trolley. In 72 towns the nightsoil is removed by wheel-barrows only or by wheel-barrows and some other means like tractor and trolley or hand-cart. In 70 towns, it is removed by hand-carts only. There are six towns where it is removed through sewers and in two other towns it is removed through sewers as also by some other method. In one class I town, the 'head load' method is also resorted to, in addition to sewers.

TABLE 16

Distribution of towns in each size class by method of disposal of nightsoil

Sr. No.	Method of disposal of nightsoil	Size class of town						Total
		I	II	III	IV	V	VI	
1	2	3	4	5	6	7	8	9
1	*Sewer Total* . . .	3	1	.	1	3	1	9
	Sewer . . .	1	1	.	1	3		6
	Sewer/Septic Tanks .	.	..	..			1	1
	Sewer/Head Load .	1						1
	Sewer/Wheel Barrows/ Septic Tank	1	.	.	.		.	1
	Wheel Barrows Total	6	1	16	30	18	1	72
	Wheel Barrows .	2	..	10	23	16	1	52
	Wheel Barrows/Tractor and Trolley.	4		4	3	2		13
	Wheel Barrows /Hand Carts	.	1	2	4	.	..	7
3	*Head Load Total*		1	1	11	21	4	38
	Head Load			.	11	19	3	33
	Head Load/Wheel Barrows		.	1		1	.	2
	Head Load/Tractor & Trolley		1				.	1
	Head Load/Hand Carts .		.		.	1	1	2
4	*Tractor and Trolley Total*	7	19	27	22	5	1	81
	Tractor and Trolley	4	14	20	16	3	1	58
	Tractor and Trolley/ Hand Carts.	3	5	7	6	2	.	23
5	*Septic Tank* . . .	1	.		1	2	3	7
6	*Hand carts* .	.	2	18	31	15	4	70
7	*No facility* . .	..	.	1	5	..		6
8	*Information not available*	..	1	3	1	1	.	6
	Total No. of towns	17	25	65	98	70	14	289

Table 17 shows the distribution of towns in each population size class by those having service latrines and those not having service latrines. Out of 289 towns, 263 (91 per cent) have service latrines. Only 26 towns have no service latrines. These towns fall mostly in classes IV to VI. There is one town each in classes II and III, but none in class I.

TABLE 17

Distribution of towns in each population size class by those having no service latrines and those having service latrines

Size class of town	No of towns not having latrines	No of towns having service latrines	Total No. of towns
1	2	3	4
I	..	17	17
II	1	24	25
III	1	64	65
IV	7	91	98
V	11	59	70
VI	6	8	14
Total	26	263	289

Protected water supply

Table 18 shows the distribution of towns in each population size class according as they have protected water supply or not There are 123 towns (43 per cent) without a protected water supply. While all towns in class I have protected water supply, 2 out of 25 towns in class II do not have this basic amenity. The number of such towns is fairly large in classes III to V. In class VI out of 14 towns 10 have protected water supply and 4 have not.

TABLE 18

Protected water supply by population size class of towns

Population size class	No. of towns having protected water supply	No. of towns not having protected water supply	Total No of towns
1	2	3	4
I	17(100 00)	..	17 (100·00)
II	23 (92·00)	2 (8·00)	25 (100 00)
III	39 (60 00)	26 (40·00)	65 (100·00)
IV	50 (51·02)	48 (48 98)	98 (100·00)
V	27 (38·57)	43 (61·43)	70 (100·00)
VI	10 (71·43)	4 (28·57)	14 (100·00)
Total ..	166 (57 44)	123 (42·56)	289 (100·00)

Fire-fighting service

Table 19 shows that 215 towns (74 per cent), have no fire-fighting service. Classwise, there is no town in class I which does not have fire-fighting service, 9 out of 25 towns in class II have no fire-fighting service. The number of such towns in the lower size classes is quite large.

TABLE 19

Fire-fighting service by population size class of towns

Population size class	No. of towns having fire-fighting service	No. of towns not having fire-fighting service	Total no. of towns
1	2	3	4
I	17 (100 00)	..	17 (100 00)
II	16 (64·00)	9 (36·00)	25 (100·00)
III	15 (23·08)	50 (76·92)	65 (100·00)
IV	12 (12·24)	86 (87·76)	98 (100·00)
V	13 (18·57)	57 (81·43)	70 (100·00)
VI	1 (7 14)	13 (92·86)	14 (100·00)
Total ..	74 (25 61)	215 (74·39)	289 (100·00)

Medical facilities

Table 20 shows against each type of medical institution the number of towns in each population size class which have the facility in question. Medical treatment at a hospital is available in 154 towns. The table does not give the number of hospitals in the towns in question, but merely makes a tally of the towns having a particular type of medical institution. It will be appropriate for the reader to read each row of the table with the last row which shows the total number of towns in each size class Thus, all the 17 towns in class I have the 'hospital' facility. Out of 25 towns in class II, 21 have 'hospital' facility, while four do not have. Similarly, out of the total of 289 towns, 135 do not have 'hospital facility'. Treatment at a dispensary is available in 260 towns The distribution of towns in this regard is fairly even over the population size classes. There are family planning centres in 147 towns, and these towns are again fairly evenly spread over the size classes.

Table 21 shows for towns in each population size class the number of beds available in hospitals and nursing homes located there. The number of beds per 1,000 population in each size class has also been worked out. The average for all towns works out to 2.16 beds per 1,000 population. It is the highest (2.40) for towns in class II. This is followed by 2.27 for towns in class I. For the lower size classes it decreases, the lowest being 1.70 for class IV.

TABLE 20

Medical facilities

Sr. No	Type of medical institution	No. of towns enjoying the facility by size class of towns						Total
		I	II	III	IV	V	VI	
1	2	3	4	5	6	7	8	9
1	Hospital	17	21	45	45	21	5	154
2	Dispensary . . .	17	23	57	90	63	10	260
3	T. B. Clinic	10	5	5	7	2	—	29
4	Health Centre .	5	3	9	13	11	1	42
5	Nursing Home .	5	7	13	5	3	.	33
6	Maternity Home .	8	7	20	23	15	2	75
7	Family Planning Centre .	17	20	30	48	29	3	147
8	Others . . .	3	1	4	2	..	..	10
9	No. facility	—	—	—	—	3	2	5
10	Information not available	—	1	2	2	2	—	7
	Total no. of Towns .	17	25	65	98	70	14	289

TABLE 21

No. of hospital beds per 1,000 population

Population size class	No. of towns	Population	No. of beds in hospitals	No. of beds per 1,000 population
1	2	3	4	5
I	17	10,173,715	23,064	2·27
II	25	1,739,880	4,178	2·40
III	65	1,840,040	3,427	1·86
IV	98	1,378,891	2,341	1·70
V	70	531,848	918	1·73
VI	14	46,837	81	1·73
Total .	289	15,711,211	34,009	2·16

Technical institutes

Table 22 shows that there are 76 technical institutes (colleges and polytechnics) in the towns of Maharashtra—51 of them in class I towns, 14 in class II towns, and 6 and 5 respectively in classes III and V. Class IV and VI towns do not have a single technical institute Out of the 76 institutes, 26 are medical colleges (including Ayurvedic), 8 are engineering colleges and 42 are polytechnics. 19 out of 26 medical colleges are located in class I towns and the rest in class II towns Seven out of the 8 engineering colleges are in class I towns and the eighth is in a class III town. Out of 42 polytechnics, 25 are in class I towns, 7 are in class II and 5 each in classes III and V.

TABLE 22

Technical institutes by population size class of towns

Size class of town	No of colleges			Total
	Medical colleges including ayurvedic	Engineering colleges	Polytechnics	
1	2	3	4	5
Class I .	19	7	25	51
Class II .	7	..	7	14
Class III	..	1	5	6
Class V .	..	..	5	5
Total . .	26	8	42	76

Table 23 gives the distribution of towns in each population size class by those having sports stadia, cinema houses and public libraries. Out of 289 towns, only 30 have no public libraries and 63 have no cinema houses. Only 28 towns can boast of a sports stadium.

TABLE 23

Towns having stadia, cinema houses and public libraries by size class

Size class of town	Total No of towns	Stadia		Cinema houses		Public libraries	
		Towns having	Towns not having	Towns having	Towns not having	Towns having	Towns not having
1	2	3	4	5	6	7	8
I . .	17	7	10	17	—	17	—
II .	25	6	19	25	—	25	—
III .	65	4	61	64	1	64	1
IV	98	7	91	86	12	90	8
V	70	3	67	33	37	57	13
VI .	14	1	13	1	13	6	8
Total	289	28	261	226	63	259	30

Banks and credit societies

Table 24 shows for towns in each population size class the number having banking service and those not having it and similarly for agricultural credit societies, and non-agricutural credit societies. Out of 289 towns, 16 have no banking service, 69 have no agricultural credit societies and 87 have no non-agricultural credit societies.

TABLE 24

Towns having Banking service and Agricultural and Non-Agricultural Credit Societies by size class

Size Class of towns	Total towns	Banking service		Agricultural Credit Societies		Non-Agricultural Credit Societies	
		No of towns having	No of towns not having	No of towns having	No of towns not having	No of towns having	No of towns not having
1	2	3	4	5	6	7	8
I . .	17	17	—	14	3	14	3
II .	25	24	1	15	10	20	5
III .	65	65	—	50	15	53	12
IV .	98	96	2	81	17	65	33
V .	70	63	7	52	18	45	25
VI .	14	8	6	8	6	5	9
TOTAL .	289	273	16	220	69	202	87

Important manufactures

Names of the three most important commodities manufactured are given in respect of each town in columns 9 to 11 of Statement VI. Tables 25, 26 and 27 show for the first, the second and the third important commodities respectively the particulars of the manufactures by codes of the National Industrial Classification, 1970 (see Annexure IV) and the number of towns in each population size class, as also the total number of towns, which have reported the concerned manufacture as of first, second or third importance in the town as the case may be. Out of 289 towns, only 194 (76 per cent) have reported manufacturing as an important industry in the town, 95 towns have not reported any manufacture as important in the town. 160 towns have reported certain manufactures as of second importance, and 121 towns have reported some manufactures as of third importance.

Whether of the first, second or third importance, by and large the same industries appear predominant in all the three tables. This means that the list of manufacturing industries found in urban Maharashtra is restricted. Considering the three tables together, the following manufacturing industries predominate in urban Maharashtra.

Major group of N.I.C.	Description
20-21	Manufacture of food products.
23	Manufacture of cotton textiles
31	Manufacture of chemicals and chemical products (except product of petroleum and coal)
32	Manufacture of non-metallic mineral products.

TABLE 25

Important commodities manufactured by size class of towns and major/minor group of NIC

(FIRST IMPORTANT COMMODITY)

Major/Minor group of NIC	Size class of towns						Total
	I	II	III	IV	V	VI	
1	2	3	4	5	6	7	8
Grand Total	17	23	52	65	35	2	194
20-21	5	6	13	25	11	1	61
202	—	—	—	1	—	—	1
204	—	—	—	—	1	—	1
205	1	1	1	1	2	—	6
206	1	—	2	1	1	—	5
207	1	—	1	5	—	—	7
209	1	—	—	—	—	—	1
210	1	1	—	1	—	—	3
211	—	4	8	13	4	—	29
219	—	—	1	3	3	1	8
22	—	4	2	7	—	—	13
224	—	1	—	—	—	—	1
225	—	—	—	1	—	—	1
226	—	3	2	5	—	—	10
228	—	—	—	1	—	—	1
23	6	3	13	20	6	—	48
230	2	1	4	5	3	—	15
231	4	1	2	7	—	—	14
235	—	1	7	8	3	—	19
24	1	—	1	1	—	—	3
241	—	—	1	—	—	—	1
247	1	—	—	1	—	—	2
26	—	—	1	—	—	—	1
263	—	—	1	—	—	—	1
27	—	1	2		2		5
276	—	1	1	—	—	—	2
279	—	—	1	—	2	—	3
28	—	—	2	1	—	—	3
280	—	—	2	—	—	—	2
281	—	—	—	1	—	—	1
29	—	—	3	1	3	—	7
290	—	—	2	1	1	—	4
291	—	—	1	—	2	—	3
30	—	—	—	2	4	—	6
300	—	—	—	—	1	—	1
301	—	—	—	1	—	—	1
302	—	—	—	1	—	—	1
303	—	—	—	—	3	—	3
31	2	5	4	2	—	1	14
310	—	—	—	—	—	1	1
312	—	—	1	—	—	—	1
313	1	2	1	—	—	—	4
314	1	—	2	2	—	—	5
317	—	1	—	—	—	—	1
318	—	2	—	—	—	—	2
32	—	2	3	4	4	—	13
320	—	1	—	—	4	—	5
321	—	—	1	1	—	—	2
322	—	—	—	1	—	—	1
328	—	—	1	2	—	—	3
329	—	1	1	—	—	—	2
33	2	—	1	—	1	—	4
331	—	—	—	—	1	—	1
334	2	—	1	—	—	—	3
34	1	—	2	—	3	—	6
340	—	—	1	—	1	—	2
343	—	—	—	—	1	—	1
345	1	—	1	—	1	—	3
35	—	1	1	2	1	—	5
352	—	1	1	1	—	—	3
353	—	—	—	1	1	—	2
37	—	1	3	—	—	—	4
377	—	—	1	—	—	—	1
378	—	1	2	—	—	—	3
38	—	—	1	—	—	—	1
389	—	—	1	—	—	—	1
Reporting	17	23	52	65	35	2	194
Towns not reporting manufacture of any commodity as important	2	13	33	35	12		95
Total No of towns	17	25	65	98	70	14	289

TABLE 26

Important commodities manufactured by size class of towns and major/minor group of NIC

(SECOND IMPORTANT COMMODITY)

Major/Minor group of NIC	Size class of towns						Total
	I	II	III	IV	V	VI	
1	2	3	4	5	6	7	8
Grand Total	17	22	44	49	26	2	160
20-21	5	11	17	21	9	1	64
201	—	—	—	—	1	—	1
202	—	1	—	—	2	—	3
204	—	1	—	—	—	—	1
205	—	1	2	1	—	—	4
206	1	—	1	1	—	—	3
207	—	1	1	—	—	—	2
209	—	1	1	2	1	—	5
210	—	—	—	1	—	—	1
211	3	2	10	15	4	—	34
215	—	1	—	—	—	—	1
216	1	—	2	1	1	—	5
219	—	3	—	—	—	1	4
22	3	1	1	—	—	—	5
226	3	—	1	—	—	—	4
228	—	1	—	—	—	—	1
23	3	2	8	11	1	—	25
230	—	—	4	1	—	—	5
231	3	1	2	6	—	—	12
235	—	1	2	4	1	—	8
24	1	—	—	1	—	—	2
241	1	—	—	1	—	—	2
25	—	—	—	1	—	—	1
259	—	—	—	1	—	—	1
26	—	—	1	—	—	—	1
261	—	—	1	—	—	—	1
27	1	—	1	4	4	—	10
272	—	—	1	1	—	—	2
273	—	—	—	1	—	—	1
276	—	—	—	—	2	—	2
279	1	—	—	2	2	—	5
28	—	—	—	1	1	—	2
280	—	—	—	1	1	—	2
29	..	1	2	..	2	..	5
290	.		1	.	2	..	3
291		1	.		.	.	1
299	.		1				1

Major/Minor group of NIC	Size class of towns						Total
	I	II	III	IV	V	VI	
1	2	3	4	5	6	7	8
30				1	2	.	3
302				1	1		2
303					1	..	1
31	3	5	4	1	2	1	16
310	1	.		.	2	1	4
311	..	1	2	1		.	4
312	2	..	..	..	..	.	2
313	.	..	1	..	..	..	1
314	.	4	1	..	.	.	5
32	1	2	5	6	3		17
320			2	2	1		5
321		1	1	1	1		4
324			1			.	1
326	.	..	..	1	.	.	1
328	1	1	..			..	2
329			1	2	1	.	4
33	.	.	1	.	1	..	2
330	.	.	1		.	..	1
334	..	.			1		1
34		..	1	1	.	.	2
342	.	.		1	..	.	1
349	.	.	1	..	..	..	1
35	.		2	.	1		3
353	.	.	1		.		1
356	.		.		1	.	1
359	.		1		..	..	1
37			1	1		.	2
378			1	1			2
Reporting	17	22	44	49	26	2	160
Towns not reporting manufacture of second importance	.	3	21	49	44	12	129
Total No of towns	17	25	65	98	70	14	289

TABLE 27

Important commodities manufactured by size class of towns and major/minor group of NIC

(THIRD IMPORTANT COMMODITY)

Major/Minor group of NIC	Size class of towns						Total
	I	II	III	IV	V	VI	
1	2	*	4	5	6	7	8
Grand Total	15	19	34	33	18	2	121
20—21	3	4	15	8	4	1	35
202			.	2	..		2
205	2	1	2	.	.		5
206			2	..	.	.	2
207	.	.	1	..	.		1
208		.	..	1		.	1
209		.	1	..	..	..	1
210			1	1	..	.	2
211	1	3	8	4	2	..	18
215	..	.	..	..	1	..	1
216	..		.	..	1		1
219		.		..	..	1	1
22	1	2	2	3	2		10
226	1	1	2	3	2	..	9
228	..	1		.		.	1
23	3	3	7	5		.	18
230	2	2		2	.		6
231	..	1	4	1	..		6
235	1	.	3	2	.	..	6
24	..	1	1	1	1		4
241			1		1		2
247	..	..		1	..		1
249	.	1	.		.	..	1
27	1			2			3
276	1	.		2			3
29	..		1	2	2		5
290	.	.		1			1
291	..	..	1	..	1	..	2
293		.	.		1	..	1
296	..	.		1	..	..	1
30			2		2	1	5
302			1			1	2
303			1		2		3
31	1		4	1	2	3	1 12
310	1		1			1	1 4
312			1		1		2
314			2	1	1	2	6
32	1			4	4	2	. 11
320	.			3	1	.	4
324			.	1		.	.. 1
327	..		.	..	1	.	.. 1
328	1		.	..	1	1	.. 3
329	..		.	.	1	.	.. 2
33				2	1	2	. 5
330	..		.		.	1	. 1
331	..			1	1	1	. 3
333	.			1		.	. 1
34	1		1	1	1	1	3
340	1		1	.			. 2
342	..		..	..	1		. 1
345	.		..	1	.	1	2
35	3		1		1		5
352	2		1	.	..		3
358	..		.	.	1	.	. 1
359	1		.				. 1
36	1						. 1
364	1		.				1
38			1		1		2
382	.				1		. 1
386			1			..	. 1
Reporting Towns	15		19	34	33	18	2 121
Towns not reporting manufacture of third importance	2		6	31	65	52	12 168
Total No. of towns	17		25	65	98	70	14 289

Important commodities imported and exported

Columns 3 to 5 of Statement VI show in respect of each town the names of three most important commodities imported into it. Similar information in regard to commodities exported out of the town is given under columns 6 to 8 Tables 28, 29 and 30 show for the first, the second and the third important commodities (in the relevant 'production' codes of the National Industrial Classification, 1970) the number of towns in each population size class which have reported some commodity in that group as constituting fmports of first, second or third importance as the case may be. Tables 31, 32 and 33 present similar information in regard to exports.

Even though these six tables relate to commodities which are only imported into or exported from the concerned towns, and not manufactured there, in presenting the distribution of towns the relevant 'production' codes have been made use of instead of the trade codes. The 'trade' codes available in the NIC are fewer in number as compared to the 'production' codes. A clearer and more detailed picture emerge if the 'production' codes are made use of.

The terms 'imports' and 'exports' used in statement VI have a very restricted meaning in the sense that the particular commodities constitute imports or exports for that particular town. An 'export' commodity shown for a town will not necessarily be going out of the country. In most cases it will be going to some town or towns within the country and in a large majority of the cases to nearby towns within the state. The same applies to 'imports'.

TABLE 28

Important commodities imported by size class of towns and major/minor group of relevant production code

(FIRST IMPORTANT COMMODITY)

Production code	Size class of towns I	II	III	IV	V	VI	Total
1	2	3	4	5	6	7	8
Grand Total	17	24	64	91	63	14	273
20-21	2	2	9	13	15	2	43
206	.	1	3	4	4	2	14
207	..	.	4	3	2	..	9
211	2	1	2	6	9	.	20
22	..	2	2	2	..	.	6
226		2	2	2	..		6
23	9	8	23	28	12	3	83
230	1	3	12	7	2	.	25
231	8	5	9	20	10	3	55
235	..	..	2	1	.	..	3
24	.	1		.			1
245		1			.	.	1
27		.	1	2	1	.	4
273	.		1	2	1		4
30			3	2	3	.	8
302	..	..	..	1	..	..	1
303	..	..	..	1	..	..	1
304	..	..	3	.	3	..	6

Production code	Size class of towns I	II	III	IV	V	VI	Total
1	2	3	4	5	6	7	8
31			2	1		1	4
310			2			1	3
313				1	.	.	1
32				2			2
324				2	..		2
33			1	.	.		1
330			1			.	1
34			.	.	1		1
340			..		1	.	1
35	1		1	1			3
352	.		1			..	1
357	1		.			..	1
359			.	1	.		1
36	.	1	..		.		1
360		1				.	1
000	3	9	16	33	27	7	5
001	..	..	1	..	1	1	3
007	..	..	1	1	..	..	2
010	1	..	..	..	1	..	2
017	.	1	..	..	..	..	9
019	..	..	3	5	1	.	9
054	1	..	..	..	..	..	1
100	..	..	..	..		..	1
120	..	..	1	..	..	..	1
121	..	..		1	..	.	1

TABLE 29

Important commodities imported by size class of towns and major/minor group of relevant production code

(SECOND IMPORTANT COMMODITY)

Production code	Size class of towns I	II	III	IV	V	VI	Total
1	2	3	4	5	6	7	8
Grand Total	17	24	63	90	61	14	269
20-21	6	4	10	18	5	5	48
201	.		..	1			1
206	4	..	3	3	4	2	16
207	..	1	3	4	.	..	8
211	2	3	4	10	1	3	23

Production ode	Size class of towns I	II	III	IV	V	VI	Total
1	2	3	4	5	6	7	8
22		4	10	19	11	.	44
226		4	10	19	11		44
23	1	4	11	14	10	1	41
230	.	2	3	1	2		8
231	1	2	8	13	8	1	33
24	.		1			.	1
247		..	1	..	.	1	1

TABLE 29—*contd.*

Production code	Size class of towns I	II	III	IV	V	VI	Total
1	2	3	4	5	6	7	8
25							1
259					1		1
27	1	1	1	3			6
273	1	1	1	3			6
28	.	..			1		1
280	.				1		1
29	.	1					1
290	.	1					1
30	.	.	1	2	6	2	11
304	.	.	1	2	5	2	10
307	..	..			1	.	1
31	2	2	2	6	2	1	15
310	.	.	.			1	1
311	1	1	1	4		..	7
312	1	1			1		3
313	.	.	1	2	1	.	4
32	1	1	1		1		4
320	1	.			..	..	1
324	.		1	1			3

Production code	Size class of towns I	II	III	IV	V	VI	Total
1	2	3	4	5	6	7	8
33			2	1			3
330				1			1
331			1				1
334			1		.		1
35	2		1				3
350	1						1
359	1		1				2
36			1	1			2
360			1	1			2
38		1	1		1		3
387		1			1		2
389			1				1
000	3	5	15	20	20	4	67
001		1	4	2	.		7
007		.		2	2	1	5
010			1	1			2
017				.	1	.	1
054			1	1			1
100	1						2

TABLE 30

Important commodities imported by size class of towns and major/minor group of relevant production code

(THIRD IMPORTANT COMMODITY)

Production code	Size class of towns I	II	III	IV	V	VI	Total
1	2	3	4	5	6	7	8
Grand Total	17	23	61	83	57	13	254
20-21	3	7	15	21	15	2	63
206	1	1	2	6	2	2	14
207	..	2	5	1	3	..	11
208	..	..	..	.	1	..	1
210	..	..	1	..	..	..	1
211	2	4	6	14	9	..	35
219	.		1	.	.	..	1
22	.	.	2	3		.	5
226		.	2	3	.		5
23	2	2	13	11	3	1	32
230		1	4	3	.	.	8
231	2	1	8	8	3	1	23
235	..		1	.	.		1
24	.	1	1	.			2
241	..	1	..	.		.	1
249	.	.	1			..	1
26	.		.	1	1	.	2
261	..	.	.	1	.	.	1
264					1	.	1
27	.	.	2	1	1		4
273		.	2	1	1		4
28	.		1				1
280	..	.	1		.	.	1
30	1		1	2	3	.	7
304	1	.	1	2	3		7
31	1	3	3	3	6	1	17

Production code	Size class of towns I	II	III	IV	V	VI	Total
1	2	3	4	5	6	7	8
310	1	1			2	.	4
311	.		1	2	.	.	3
313		2	2	1	4	1	10
32	.	1	2	.		.	3
320			1				1
324	.	1	1				2
33	1	.	..	2		.	3
330	.	.	.	2	.		2
331	1		..	.			1
34	1		.	2	1		4
342	1				.		1
343				1			1
345			.		1		1
349	.			1			1
35	1	1	1	1			4
352	1		1				2
357	..	.	.	1			1
359	.	1	.	.	.		1
36	.	1			1		2
360		1			1		2
37	1						1
374	1						1
38				5	1		6
387				5	1		6
000	3	4	12	16	11	4	50
001	.	1	1	5	6		13
007	1	1	3	4	3	3	15
010		..	1	.	2	1	4
017		1					1
019	2		3	6	2		13
120	..	..	.	..	1		1
191	.	..	.	..	.	1	1

TABLE 31

Important commodities exported by size class of towns and major/minor group of relevant production code

(FIRST IMPORTANT COMMODITY)

Production code	Size class of towns						Total
	I	II	III	IV	V	VI	
1	2	3	4	5	6	7	8
Grand Total	17	24	61	89	63	12	266
20-21	2	5	12	13	10	3	45
201	.	.	1	2	1	1	5
202		1	..	..	.	.	1
205			..	..	1	..	1
206	.	..	2	1	1	..	4
207	1	1	5	3	1	..	11
208	..	..	..	1	1	..	2
211	.	3	4	6	4	1	18
216	1	.	.	..	..	.	1
219			.	..	1	1	2
22	1	4	1	6			12
224		1	.	.	..	.	1
226	1	3	1	6	.	.	11
23	6	7	22	21	6	1	63
230	3	4	17	18	4	1	47
231	1	1	2	1	..	.	5
235	1	1	3	2	2	.	9
236	1	1		.	..	.	2
24	1	1	.	1	..	.	3
240			..	1	..	.	1
247	1	.	..		.	..	1
249		1	.				1
26			1				1
261			1	.			1
27		1	1	2	1	3	8
273		1	1	2	1	3	8
28			.	1	.	1	2
281		1	.	1	.	..	1
283			..			1	1

Production code	Size class of towns						Total
	I	II	III	IV	V	VI	
1	2	3	4	5	6	7	8
29		.	.	3	1	..	4
290				3	1	.	4
30	.	.		.	1	.	1
300			.	..	1	.	1
31		1	3	1	..	1	6
310	.	..		.	..	1	1
311	.	1	1	.	..	..	2
312	.	..	1		.	..	1
313	..	..	1	.	.	.	1
314	.		.	1	.	..	1
32				1		.	1
321				1	.		1
33	2		1	1			4
330	1	.	.	..		.	1
334	1		1	1			3
34	..			..	2	.	2
340	.			..	1	..	1
345				.	1		1
35		1	1	2			4
352		1	1	1			3
353		.		1		.	1
000	2		8	91	27	1	57
001	1	1	2	.		1	5
007	1	1	6	5	2	1	16
017	1	2	1	6	6	..	16
019	.	..	1	2	1	..	4
025	.	.	.		1	.	1
060		.	1	2	3	..	6
100	..	..	.	..	2	.	2
121	.	.		1	..	..	1
190	..		.	2	.	.	2

TABLE 32

Important commodities exported by size class of towns and major/minor group of relevant production code

(SECOND IMPORTANT COMMODITY)

Production code	Size class of towns I	II	III	IV	V	VI	Total
1	2	3	4	5	6	7	8
Grand Total	17	24	60	85	58	10	254
20-21	8	6	13	25	13	2	67
201	.			1	2	1	4
202	.		.		1		1
206	4		1		1		6
207	1	..	2	3	2	..	8
208	.	..	..	2	..	1	3
209	.	1		1	1	.	3
210	2	1	1	..	..	..	4
211	1	2	8	17	5		33
215	..	1	..	.	..	..	1
216	.	.	.	1	1	.	2
218	..	1	.	..	..	..	1
219			1	.		.	1
22	1	..	3				4
226	1		3				4
23	5	4	8	18	11	1	47
230	2	2	6	12	11	1	34
231	1	1	..	4			6
235	2	1	2	2		.	7
24			1	3	1	.	5
245		.	1	2	1		4
247	..	.		1	.	..	1
27		..	1	2	1	1	5
273			1	1	1	1	4
279	.		..	1	.		1
28	.	.		1	.		1
280			..	1	.		1

Production code	Size class of towns I	II	III	IV	V	VI	Total
1	2	3	4	5	6	7	8
29		2	1	1	..	1	5
290		1	1	1	..	..	3
291	..	1	..	..	..	1	2
30	.			1	1	..	2
301			..	1	..	..	1
303	.	..	..	..	1	..	1
31	1	2	.	1	1	..	5
310	.	1	..	..	1	..	2
312	1	.	..	1	..	..	2
313	..	1	..	..	..	..	1
32	..	1	2	1	3	..	7
320	.	1	..	..	..	..	1
321	..	..	..	..	1	..	1
322	..	..	..	1	..	..	1
324	.	..	1	.	1	..	2
328			1	.	1	..	2
35	.	.	2	.	.	..	2
357	.	.	1	..	..	..	1
359	..	..	1	..	..	..	1
37	..	..	1	..		..	1
378		..	1	.	..	.	1
38	.		1	1	.	..	2
389	..	..	1	1	..	..	2
000	..	4	7	10	13	2	36
001	1	4	7	7	3	..	22
007	..	1	7	5	1	1	15
017	1	.	4	7	6	..	18
059	..	..	..	..	1	..	1
060	..	..	1	1	1	..	3
100	.	..	1	1	2	2	6

TABLE 33

Important commodities exported by size class of towns and major/minor group of relevant production code

(THIRD IMPORTANT COMMODITY)

Production code	Size class of towns						Total
	I	II	III	IV	V	VI	
1	2	3	4	5	6	7	8
Grand Total	16	22	58	74	46	10	226
20-21	1	6	19	17	13	1	57
200	.	..		1	1	..	2
201	..	.	..	..	1	1	2
204	.	1	..	..	..	..	1
205	..	..	1	..	..	..	1
206	..	.	2	..	..	..	2
207	..	1	5	3	6	.	15
209	..	..	1	..	..	.	1
211	1	2	8	13	4	..	28
215	..	..	..	..	1	..	1
216	..	2	1	..	..	..	3
219	..	..	1	..	..	..	1
22	..	2	1	3	.		6
226	.	2	1	3	.		6
23	4	1	8	7	3	.	23
230	1	1	4	4	3	..	13
231	2	..	3	1	..	.	6
235	1	.	1	2	.	..	4
24			..	1	.	..	1
249		..	..	1	..	.	1
25	.	..	..	1	1	.	2
250		.	..	..	..	-	2
27	1	.	1	.	1	..	6
273	1	.	1	..	..	..	5
279	..		.	.	1	..	1
28	.	.	.	..	..	..	1
280	..	.	1	.	1	..	1
29	.	.	1	..	..	..	4
290	..	..	.	.	1	..	3
291	.	.	.	..	..	..	1
31	.	3		-	-	..	9
310	..	.	..	..	1	..	1
311	.	..	1	..	..	..	1
312	..	1	..	..	..	..	1
314	..	1	2	1	1	..	5
318	..	1	.	..	..	..	1
32	.	1	1	1	2	..	5
320	.	1	.	..	1	..	2
328	..	..	.	1	1	..	2
329	..	..	1	..	..	..	1
33	.	1	1	1	1	..	4
330	..	1	.	..	..	..	1
331	..	..	..	1	..	..	1
333	..	..	1	..	..	..	1
334	..	..	..	..	1	..	1
34	.	1	.	1	..	..	2
340	.	1	..	..	..	..	1
342	..	.	.	1	..	..	1
35	2	.	..	..	..	..	2
352	1		.	..	.	..	1
353	1	.	..	.	..	..	1
36	1	.		.	..	..	1
364	1	.		.		..	1
37	1		..	.	..	..	1
374	1	.	..		..	..	1
38		1	.	1	.	.	2
382	..	..	..	1	..	..	1
386	.	1	.		..	..	1
000	1	1	8	11	9	3	33
001	4	1	4	7	2	..	18
007	..	1	2	5	4	4	16
017	1	.	5	7	2	..	15
019	..	..	2	3	2	..	7
025	..	..	..	..	..	1	1
054	..	1	..	1	1	..	3
060	.	..	..	2	..	..	2
100	..	1	..	1	1	1	4
190	..	1	..	.	..	..	1

An analysis of the imports and exports by major groups of the NIC shows that 00 (agricultural produce), 20-21 (food products) and 23 (cotton textiles) predominate either as imports or exports in a large majority of the towns. This is as expected, as these are essential consumer goods. Major group 01 (mostly fruits) constitutes exports of the first importance in 20 towns, of second importance in 18 towns and of third importance in 22 towns. Major group 22 (mostly bidis) constitutes exports of the first importance in 12 towns, of second importance in 4 towns and of third importance in 6 towns.

Religion

Table 34 shows the percentage distribution of population in each size class by six main religions and for 'other religions' clubbed together. The overall percentage of Buddhists in the urban population of Maharashtra is 5 48. This is more or less steady in all population size classes. As for the Hindus, they constitute 71 26 per cent of the urban population of Maharashtra. This proportion is the highest (82.84 per cent) in the small towns of class VI and in general shows a diminishing trend, as we pass from a lower to a higher population size class. The reverse is in general the case

TABLE 34

Distribution of population by religion and size class of towns

Sr No	Size class of towns	Total No of towns	Population 1971	Buddhists	Christians	Hindus	Muslims	Jains	Sikhs	Others	Religion not stated
1	2	3	4	5	6	7	8	9	10	11	12
1	I	17	10,173,715 (100 00)	565,163 (5 56)	442,936 (4 35)	7,187,447 (70 65)	1,512,571 (14 87)	330,554 (3 25)	60,605 (0 60)	73,565 (0 72)	874 (N)
2	II	25	1,739,880 (100 00)	98,836 (5 68)	45,850 (2 64)	1,246,741 (71 66)	301,836 (17 35)	35,187 (2 02)	8,591 (0 49)	2,498 (0 14)	341 (0 02)
3	III	65	1,840,040 (100 00)	100,517 (5 46)	27,234 (1 48)	1,310,400 (71 22)	352,389 (19 15)	39,854 (2 17)	8,508 (0 46)	881 (0 05)	257 (0 01)
4	IV	98	1,378,891 (100 00)	63,116 (4 58)	18,664 (1 35)	1,021,496 (74 03)	241,891 (17 54)	30,579 (2 22)	2,664 (0·19)	378 (0 03)	103 (0 01)
5	V	70	531,848 (100 00)	30,455 (5 73)	13,275 (2 50)	390,390 (73 40)	84,671 (15 92)	10,613 (2 00)	1,516 (0 28)	889 (0 17)	39 (N)
6	VI	14	46,837 (100 00)	2,713 (5 80)	891 (1 90)	38,801 (82 84)	3,850 (8 22)	486 (1 04)	74 (0 16)	21 (0 04)	1 (N)
	Total	289	15,711,211 (100 00)	860,800 (5 48)	548,850 (3 49)	11,195,275 (71 26)	2,497,208 (15 89)	447,273 (2 85)	81,958 (0 52)	78,232 (0 50)	1,615 (0 01)

with religious minorities, like Muslim , Christians and Jains. The overall percentages which they constitute of the total population in urban Maharashtra are 15.89, 3.49 and 2 85 per cent respectively. In each case, the general trend is for the proportion to increase as we pass from a lower to a higher population size class. The inference would be that the rligious minorities prefer to live in the larger-sized towns rather than in small towns.

Density

Table 35 shows the total population of towns in each size class, the total area of the towns and the density per km². The overall density of population in the urban areas of Maharashtra is 2,625 per km² If size class densities are considered, the higher the population size class, the higher is the density of population. The density in class I towns is 8,586, in class VI it is 449 There are sharp declines from any size class to the next lower size class, particularly so in the higher classes.

TABLE 35

No. of towns, population, area and density per km² in each size class of towns

Size class of towns	Total No of towns	Total population	Area in km²	Density per km²
1	2	3	4	5
I	17	10,173,715	1,184 90	8,586
II	25	1,739,880	462 55	3,761
III	65	1,840,040	1,147 22	1,604
IV	98	1,378,891	2,005 09	688
V	70	531,848	1,080 51	492
VI	14	46,837	104 37	449
Total ..	289	15,711,211	5,984 64	2,625

Households

Table 36 shows, in addition to the density of population, the number of households per 1,000 occupied residential census houses in each population size class The overall ratio for urban Maharashtra is 1,142 households per 1,000 occupied residential census houses Classwise, the ratio varies from 1,089 (in class III) to 1,216 (in class II). It is 1,200 in class I.

TABLE 36

Density and households per 1,000 occupied residential census houses in each size class of towns

Size class of town	Total No of towns	Density per km²	No of households per 1,000 occupied residential houses
1	2	3	4
I	17	8,586	1,200
II	25	3,761	1,216
III	65	1,604	1,089
IV	98	688	1,136
V	70	492	1,196
VI	14	449	1,134
All classes	289	2,625	1,142

Table 37 shows the average household size in each population size class of towns A 'household' has been defined for census purposes as a group of persons commonly living together in one and the same census house and normally taking food from the same kitchen, unless exigencies of work prevent any of them from doing so A household may consist of all related persons, or of some related and some unrelated persons. It may also consist entirely of unrelated persons commonly living together The average size of the household in urban Maharashtra is 5 02 persons It varies from 4.67 in class VI to 5 37 in class IV.

TABLE 37

Household size in each size class of towns

Size class of town	Total population	No of Households	Household size
1	2	3	4
I	10,173,715	2,087,695	4 87
II	1,739,880	330,450	5 27
III	1,840,040	345,153	5 33
IV	1,378,891	256,705	5 37
V	531,848	102,589	5 18
VI	46,837	10,057	4 67
All classes .	15,711,211	3,132,629	5 02

Literacy

Table 38 shows the literacy rate in towns of each population size class for males and females separately and also for both sexes taken together. For both sexes the literacy percentage in urban Maharashtra is 58 07 taking the entire population (including population in the age-group 0-4 as the denominator). It varies from 48.89 (class IV) to 61.16 (in class I). For males, it is 66.88. Classwise rates vary from 60.60 (in class IV) to 68.61 (in class I). Among females, the overall percentage is 47.33 and the classwise rates vary from 36.13 (in class IV) to 51.63 (in class I). In respect of both male and female literacy, class I shows the highest rate and class IV the lowest Classes II and III follow class I in rank, but among the latter three classes, the ranking reverses the class order. Classes VI, V and IV take the fourth, fifth and sixth ranks respectively.

Scheduled Castes and Tribes

Table 39 shows the percentage which the scheduled caste population and the scheduled tribe population constitute of the total poulation in each size class of towns The overall percentage of scheduled caste population in urban Maharashtra is 4 75. Classwise, it varies from 4 17 (in class I) to 6 03 (in class IV). The overall prercentage of scheduled tribe population in urban Maharashtra is very low (0 81). In the lower population size classes (IV to VI), it is comparatively higher, the higest (3 22) being found in class V. In classes I to III, the percentage is extremely low.

TABLE 39

Proportion of scheduled catse and scheduled tribe population by size class of towns

Size class of Town	Total population	Scheduled Caste population	Percentage to total population	Scheduled Tribe population	Percentage to total population
1	2	3	4	5	6
I	10,173,715	4,24,212	4 17	53,235	0 52
II	1,739,880	99,809	5 74	14,193	0 82
III	1,840,040	109,549	5 95	13,195	0 72
IV .	1,378,891	83,154	6 03	28,231	2 05
V	531,848	27,711	5 21	17,641	3 22
VI	46,837	2,171	4 64	776	1 66
Total	15,711,211	746,606	4 75	1,27,271	0 81

TABLE 38

Literacy rate by sex in each size class of towns

Size class of towns	Population			Literates			Percentage of literates to total population		
	Both sexes	Males	Females	Both sexes	Males	Female	Both sexes	Males	Females
1	2	3	4	5	6	7	8	9	10
I	10,173,715	5,707,363	4,466,352	6,221,782	3,915,863	2,305,919	61 16	68 61	51 63
II . . .	1,739,880	935,730	804,150	976,414	620,778	355,666	56 12	66 34	44 23
III	1,840,040	969,301	870,739	963,506	617,843	345,663	52 36	63 74	39 70
IV	1,378,891	718,795	660,096	674,095	435,615	238,480	48 89	60 60	36 13
V	531,848	277,729	254,119	263,215	168,552	94,663	49 49	60 69	37 25
VI	46,837	25,413	21,424	24,867	16,046	8,821	53 09	63 14	41 17
TOTAL .	15,711,211	8,634,331	7,076,880	9,123,909	5,774,697	3,349,212	58 07	66 88	47·33

Table 40 gives for each of the 17 cities with population of one lakh or over, the percentage of the scheduled caste population to the total population. It varies from 1.58 (in Malegaon City) to 8.80 (in Kolhapur City). The distribution of the 17 cities by ranges of scheduled caste percentages is as follows:

Range	No. of cities
Below 2 per cent	3
2·9 to 4·2 per cent	9
6·5 per cent	2
8·5 to 8·8 per cent	3
TOTAL .	17

TABLE 40

Scheduled caste population in cities

Sr. No.	Name of city	Total population	Scheduled caste population	Percentage
1	2	3	4	5
1	Bombay . .	5,970,575	2,10,497	3 53
2	Thana . .	170,675	3,190	1·87
3	Ulhasnagar . .	168,462	2,889	1·71
4	Nasik . .	176,091	7,339	4·17
5	Malegaon . .	191,847	3,023	1·58
6	Dhulia . .	137,129	5,792	4·22
7	Jalgaon . .	106,711	4,214	3 95
8	Ahmednagar .	118,236	7,702	6 51
9	Poona . .	856,105	55,884	6·53
10	Sangli . .	115,138	9,887	8 59
11	Sholapur . .	398,361	34,678	8 71
12	Kolhapur . .	259,050	22,788	8 80
13	Aurangabad . .	150,483	4,367	2·90
14	Nanded . .	126,538	4,521	3·57
15	Akola . .	168,438	6,644	3·94
16	Amravati . .	193,800	7,436	3·84
17	Nagpur . .	866,076	33,360	3·85

Work participation rate

Table 41 shows the work participation rate by each population size class of towns and also for urban Maharashtra as a whole. For both the sexes together the work participation rate(WPR)works out to 31.80 per cent. While the male WPR is 51 06 per cent, the female WPR is only 8.31 per cent. The male WPR is the highest in class I towns (52.96 per cent) and the lowest in class III towns (46.61 per cent). No relation is discernible between the WPR and the size class of towns. However, the female WPR is seen to be low in towns of classes I and II, while it is comparatively higher in towns falling in other size classes.

TABLE 41

Work participation rate by size class of towns

Size class	Both sexes	Males	Females
1	2	3	4
I	33·04	52·96	7·58
II	28·89	47·59	7·14
III	29 38	46·61	10·20
IV	30·11	47 52	11·15
V	30·40	48 29	10·85
VI	32·63	51·42	10·34
All size classes ..	31·80	51·06	8 31

Distribution of workers by industrial categories

Table 42 shows the distribution of workers in each population size class of towns by certain broad industrial categories as given in the primary census abstract. The ten categories of workers have been grouped under three sectors—primary, secondary and tertiary. The sector sub-totals are also shown. Figures inside brackets denote percentages to total workers in each size class.

The percentage of workers in the primary sector in the towns of Maharashtra is 11.06. It is quite high in towns of classes III to VI, and ranges from 26.42 (in class VI) to 39.92 (in class V). This is an indication that towns in the lower size classes are not overwhelmingly industrial in their functional character. The primary sector is still fairly important there. Again, in the primary sector the workers engaged in cultivation, that is, agricultural labourers and cultivators, form the bulk. Plantations, livestock, forestry and fishing contribute only a small percentage of the workers. 'Mining & quarrying' accounts for less than one per cent except in class V, which includes a few predominantly 'mining' towns.

The percentage of wokers in the secondary sector in urban Maharashtra is 37.58. Classwise, it ranges from 42.95 (in class I) to 19.80 (in class V). The percentage decreases as we pass from class I to lower size classes up to class V. In class VI, it rises again to 34.64. This rise is, however, accounted for mainly by 'construction' workers, who countribute as much as 22·05 per cent out of the proportion of 34·64 per cent. The townships around new projects possibly contribute a substantial number of 'construction' workers. If the

manufacturing sector alone (that is, categories V-a and V-b) is considered, the percentage decreases continuously from a higher to a lower population size class — from 39.59 in class I to 12.59 in class VI.

The percentage of workers in the tertiary sector in the towns of Maharashtra is 51.36. Classwise variation is not very wide—38.94 (in class VI) to 54.05 (in class I). It declines steadily from a higher to a lower size class. There is a slight increase in the proportion in class V over that in class IV. It declines again in class VI. 'Services'and 'trade' contribute the bulk of workers in this sector. The prcentage of workers in 'transport, storage and communication' decline from 10.61 in class I to 4.35 in class VI.

TABLE 42

Distribution of workers in each size class of towns by categories of the primary census abstract

Category of primary census abstract	Size class of towns						All size classes
	I	II	III	IV	V	VI	
1	2	3	4	5	6	7	8
I	25,394	18,181	47,020	58,290	22,515	2,508	173,908
	(0·76)	(3·62)	(8·70)	(14 04)	(13·93)	(16 41)	(3·48
II	30,428	22,864	104,476	92,721	31,955	1,185	283,629
	(0·91)	(4·55)	(19·32)	(22·33)	(19 76)	(7·75)	(5·68)
III	36,936	7,447	14,902	12,381	6,706	320	78,692
	(1·10)	(1·48)	(2·76)	(2·98)	(4·15)	(2·10)	(1·57)
IV	8,018	1,426	2,583	1,203	3,365	25	16,620
	(0 23)	(0 28)	(0 48)	(0 29)	(2·08)	(0·16)	(0·33)
Primary Sector	100,776	49,918	168,981	164,595	64,541	4,038	552,849
	(3 00)	(9 93)	(31 26)	(39·64)	(39·92)	(26 42)	(11·06)
V (a)	85,707	22,432	26,961	24,458	7,232	435	167,225
	(2·55)	(4·46)	(4 99)	(5·89)	(4·47)	(2·85)	(3·35)
V (b)	1,244,922	149,994	79,852	50,621	20,084	1,489	1,546,962
	(37 04)	(29·84)	(14·77)	(12·19)	(12·42)	(9·74)	(30·96)
VI	112,960	15,283	15,683	11,194	4,697	3,370	163,187
	(3·36)	(3·04)	(2·90)	(2·70)	(2 91)	(22·05)	(3·27)
Secondary Sector	1,443,589	187,709	122,496	86,273	32,013	5,294	1,877,374
	(42·95)	(37·34)	(22·66)	(20·78)	(19·80)	(34 64)	(37·58)
VII	715,657	87,608	92,020	61,943	24,342	2,026	983,596
	(21·29)	(17·43)	(17 02)	(14·92)	(15·05)	(13·26)	(19·68)
VIII	356,484	50,604	37,576	24,139	9,040	665	478,508
	(10·61)	(10·06)	(6·95)	(5·82)	(5·59)	(4·35)	(9·58)
IX	744,526	126,887	119,540	78,207	31,758	3,260	1,104,178
	(22·15)	(25·24)	(22·11)	(18·84)	(19·64)	(21·33)	(22·10)
Tertiary Sector	1,816,667	265,099	249,136	164,289	65,140	5,951	2,566,282
	(54·05)	(52 73)	(46·08)	(39·58)	(40·28)	(38·94)	(51·36)
Total workers ..	3,361,032	502,726	540,613	415,157	161,694	15,283	4,996,505
	(100 00)	(100·00)	(100 00)	(100 00)	(100·00)	(100·00)	(100·00)

N.B.—Figures in brackets denote percentages.

Female workers

Female workers constitute 12 per cent of the total workers in urban Maharashtra. Table 43 shows the distribution of female workers by industrial categories in each population size class. Nearly 50 per cent of female workers are in the tertiary sector. The balance is equally divided among the primary and secondary sectors.

TABLE 43

Participation Rate of Females

Category	Size Class of Towns						
	I	II	III	IV	V	VI	Total towns
1	2	3	4	5	6	7	8
I	2,277 (0 67)	1,834 (3 20)	5,680 (6 40)	7,423 (10 08)	3,838 (13 92)	669 (30 20)	21,721 (3 69)
II	10,486 (3 10)	8 342 (14 52)	42,707 (48 11)	38,045 (51 70)	13,659 (49 55)	418 (18 87)	113,657 (19 32)
III	2,581 (0 76)	432 (0 75)	2,144 (2 41)	700 (0 95)	772 (2 80)	4 (0 18)	6,633 (1·13)
IV	2,215 (0 65)	293 (0 51)	319 (0 36)	259 (0 35)	129 (0·47)	9 (0 41)	3,224 (0 55)
Primary Sector	17.559 (5 18)	10,901 (18·93)	50,850 (57 28)	46,427 (63 08)	18,398 (66 74)	1,100 (49 66)	145,235 (24 69)
V (a)	18,035 (5 33)	7,278 (12 67)	7,243 (8 16)	5,745 (7 80)	1,173 (4 25)	43 (1 94)	39,517 (6 72)
V (b)	79,168 (23 38)	9,630 (16·77)	6,645 (7 48)	4,257 (5 78)	1,114 (4 04)	60 (2·71)	100,874 (17·15)
VI	11,150 (3 38)	1,668 (2 90)	1,395 (1 57)	1,188 (1 61)	530 (1 92)	433 (19 55)	16,664 (2 83)
Secondary Sector	108,653 (32 09)	18,576 (32 34)	15,283 (17 21)	11.190 (15 19)	2,817 (10 21)	536 (24·20)	157,055 (26·70)
VII	39,116 (11 55)	4,399 (7 66)	4,674 (5 26)	4,240 (5 76)	1,686 (6 11)	141 (6 37)	54,256 (9 22)
VIII	16,493 (4 87)	2,286 (3 98)	1,202 (1 35)	743 (1 01)	263 (0·95)	16 (0 72)	21,003 (3 57)
IX	156,778 (46 31)	21,273 (37 04)	16,770 (18 90)	11,010 (14 96)	4,408 (15 99)	422 (19 05)	210,661 (35 82)
Tertiary Sector	212,387 (62 73)	27,958 (48 68)	22,646 (25 51)	15,993 (21 73)	6,357 (23 05)	579 (26 14)	285,920 (48 61)
Total Workers	338,599 (100 00)	57,435 (100 00)	88,779 (100 00)	73,610 (100 00)	27,572 (100 00)	2,215 (100 00)	588,210 (100 00)

N B —Figures in brackets denote percentages

The 'services' category contributes the largest percentage (35 82) of female workers. This is followed by agricultural labour (19 32) and non-household manufacturing (17 15) Household industry absorbs 6.72 per cent of the female workers. 'Trade' claims 9.22 per cent.

Sex ratio

Table 44 shows the sex ratio in the population in each size class of towns. The sex ratio for Maharashtra as a whole (including rural and urban areas) is 930 females per 1,000 males The ratio for urban Maharashtra is 820 females per 1000 males In class I towns, it is 783, which is the lowest for any size class It increases (that is, becomes less and less masculine) as we pass from class I to IV, but decreases in classes V and VI as compared to class IV.

TABLE 44

Sex ratio by population size class of towns

Size class of town	Male population	Female population	No of females per 1,000 males
1	2	3	4
I	5,707,363	4,466,352	783
II	935,730	804,150	859
III	969,301	870,739	898
IV	718,795	660,096	918
V	277,729	254,119	915
VI	25,413	21,424	843
All classes	8,634,331	7,076,880	820

ANNEXURE I

List of non-municipal towns by population size classes

Sl No	Name	Population 1971
	Class III	
1	Kalamb	22,834
2	Majivade	22,126
3	Ozar	21,260
	Class IV	
4	Dhond	16,583
5	Nawapur	15,222
6	Kalwa	14,551
7	Shirgaon	13,883
8	Virar	12,713
9	Lohagaon	12,501
10	Pimpalgaon-Baswant	12,289
11	Ravalgaon	11,780
12	Mohone	11,344
13	Bhyndar	10,598
14	Palghar	10,554
15	Manmad	10,490
16	Satara	10,333
	Class V	
17	Katemanivali	9,647
18	Dahanu	9,637
19	Khadakvasla	9,270
20	Wari	9,180
21	Madhavnagar	8,853
22	Chandor	8,789
23	Gandhinagar	8,463
24	Ghugus	8,262
25	Varangaon	8,179
26	Vada	8,168
27	Neral	8,078
28	Kandari	7,908
29	Shahapur	7,887
30	Sadashivgad	7,861
31	Manikpur	7,610
32	Malyan	7,519
33	Harnai	7,426
34	Nandgaon	7,096
35	Lasalgaon	6,855
36	Kulgaon	6,758
37	Revdanda	6,743
38	Sandor	6,705
39	Kanhan (Pipri)	6,600
40	Nate	6,599
41	Vani	6,548
42	Pophali	6,374
43	Dapoli Camp	6,296
44	Patan	6,182
45	Redi	5,955
46	Dehu	5,636
47	Karjat	5,634
48	Dabhol	5,402
49	Sasti	5,154
	Class VI	
50	Badlapur	4,703
51	Humbrali	4,421
52	Alore	3,369
53	Shirgaon	3,172
54	Kuran Kh	2,898
55	Bhade	2,391
56	Gokul T Helwak	2,270
57	Rasayani	2,018

ANNEXURE II

Statement showing for each city in Maharashtra the number of towns reporting it as the nearest city

Sr. No.	Name of City	Size class of towns	No. of towns within 10 km	11-25 km	26-50 km	51-100 km	100 and above km	Total
1	2	3	4	5	6	7	8	9
1	Gr. Bombay	III	..	..	..	1	..	1
		IV	..	..	..	2	..	2
		V	..	.	..	2	2	4
		TOTAL	.	..		5	2	7
2	Nagpur	II	..	1	..	1	2	4
		III	..	..	1	3	3	7
		IV	..	1	3	3	3	10
		V	..	2	1	3	3	9
		TOTAL	.	4	5	10	11	30
3	Poona	II	1	2	.	..	1	4
		III	..	1	.	2	4	7
		IV	1	..	2	5	3	11
		V	.	1	1	..	6	8
		VI	..	1	2	1	..	4
		TOTAL	2	5	5	8	14	34
4	Sholapur	II	.	.	.	2	1	3
		III	..	.	1	1	3	5
		IV	..	..	2	4	8	14
		V	..	..	1	2	4	7
		TOTAL	..		4	9	16	29
5	Kolhapur	II	.	.	2	.	..	2
		III	..	.	.	3	1	4
		IV	.	2	1	3	2	8
		V	1	..	1	3	3	8
		VI	..	1	1	..	4	6
		TOTAL	1	3	5	9	10	28
6	Amravati	III	1	..	1	6	1	9
		IV	..	1	..	3	2	6
		V	..	..	1	..	1	2
		VI	..	..	..	1	..	1
		TOTAL	1	1	2	10	4	18
7	Malegaon	II	..	..	..	1	1	2
		III	..	..	1	1	6	8
		IV	..	1	3	3	6	13
		VI	.	..	2	..	1	3
		TOTAL		1	6	5	14	26
8	Nasik	II	1	..	..	..	..	
		III	1	1	2	..	..	4
		IV	..	..	2	..	2	4
		V	..	1	2	1	..	4
		TOTAL	2	2	6	1	2	13
9	Thana	II	..	1	..	..	..	1
		III	1	..	1	..	1	3
		IV	1	..	1	2	4	8
		V	..	..	1	2	2	5
		VI	..	..	..	1	..	1
		TOATL	2	1	3	5	7	18
10	Akola	II	..	..	1	..	3	4
		III	..	1	3	4	6	14
		IV	..	..	1	2	10	13
		V	..	..	..	1	8	9
		TOTAL	..	1	5	7	27	40
11	Ulhasnagar	II	3	..	..	..	..	3
		IV	..	1	..	..	..	1
		V	2	..	..	2	..	4
		VI	..	1	1	..	..	2
		TOTAL	5	2	1	2	..	10
12	Aurangabad	IV	..	..	..	1	..	1
		TOTAL	..	..	.	1	..	1
13	Dhulia	..	..	..	..	..	..	..
14	Nanded	..	..	..	..	..	..	..
15	Ahmednagar	II	..	..	..	..	1	1
		III	..	..	..	2	1	3
		IV	..	..	..	1	4	5
		V	..	..	1	3	1	5
		TOTAL	..	..	1	6	7	14
16	Sangli	..	..	..	..	..	..	..
17	Jalgaon	..	..	..	..	1	..	1
		TOTAL	..	..	..	1	..	1
		GRAND TOTAL	13	20	43	79	114	269**

**Three towns have reported Belgaum in Mysore State as the city nearest to the town.

ANNEXURE III

Towns not directly connected by Rail

Sl No.	Name of town	District	1971 population	Distance (km) from nearest rail head	Name of rail head
1	2	3	4	5	6
		Class I			
1	Malegaon City (M)	Nasik	191,847	35	Manmad
2	Nasik City (M)	Nasik	176,091	9	Nasik Road
		Class II			
1	Ichalkaranji (M)	Kolhapur	87,731	8	Hatkanangale
2	Bhiwandi (M)	Thana	79,576	10	Kalyan
3	Satara (M) .	Satara	66,433	18	Satara Road
		Class III			
1	Bhir (M) . . .	Bhir	49,965	102	Jalna
2	Bhandara (M) .	Bhandara	39,423	11	Bhandara Road
3	Ratnagiri (M)	Ratnagiri	37,551	135	Kolhapur
4	Chopda (M)	Jalgaon	32,656	30	Dharangaon
5	Bassein (M)	Thana	30,594	6	Bassein Road
6	Ahmednagar Cantt .	Ahmednagar	30,169	4	Ahmednagar
7	Sangamner (M) .	Ahmednagar	28,594	51	Balapur
8	Pusad (M) . .	Yeotmal	27,960	52	Darwha
9	Ambejogai (M) .	Bhir	27,716	24	Parli Vaijanath
10	Osmanabad (M) .	Osmanabad	27,279	18	Yedsi
11	Uran Islampur (M)	Sangli	27,160	14	Takari
12	Phaltan (M) .	Satara	26,774	54	Pandharpur
13	Akkalkot (M)	Sholapur	26,485	10	Akkalkot Road
14	Shirpur (M) . .	Dhulia	25,746	24	Nandurbar
15	Buldana (M) . .	Buldana	25,303	45	Malkapur
16	Kalamb . . .	Poona	22,834	37	Bhigvan
17	Majivade . . .	Thana	22,126	6	Thana
18	Deglur (M) .	Nanded	21,743	78	Nanded
19	Tasgaon (M)	Sangli	21,583	11	Bhilwadi
20	Balapur (M) .	Akola	21,381	6	Paras
21	Ozar .	Nasik	21,260	8	Kharwadi
22	Warud (M) .	Amravati	21,100	35	Multai
23	Wai (M) . .	Satara	21,040	32	Wathar
24	Digras (M) .	Yeotmal	20,974	28	Darwha
25	Chiplun (M) .	Ratnagiri	20,942	96	Kared
26	Sinnar (M) .	Nasik	20,218	21	Nasik Road.
27	Yawal (M) . .	Jalgaon	20,175	17	Bhusawal
28	Daryapur-Banosa (M)	Amravati	20,054	5	Banosa
		Class IV			
1	Parola (M) . .	Jalgaon	19,458	20	Amalner
2	Erandol (M) . .	Jalgaon	18,905	19	Dharangaon
3	Vita (M) . .	Sangli	18,726	41	Karad
4	Chikhali (M) .	Buldana	18,634	61	Khamgaon
5	Shahada (M) .	Dhulia	18,358	27	Dondaicha
6	Ashta (M) .	Sangli	17,832	19	Sangli
7	Pauni (M) . .	Bhandara	17,781	11	Pauni Road
8	Umarkhed . .	Yeotmal	17,704	77	Nanded
9	Malvan (M) .	Ratnagiri	17,579	158	Kolhapur
10	Manwath (M) . .	Parbhani	17,250	8	Manwath Road
11	Taloda (M) . .	Dhulia	17,026	23	Nandurbar
12	Sawantwadi (M) .	Ratnagiri	16,873	103	Belgaum
13	Satana (M) . .	Nasik	16,720	64	Manmad
14	Vaijapur (M) .	Aurangabad	16,660	5	Rotegaon
15	Mehkar (M) . .	Buldana	16,196	67	Washim
16	Morshi (M) .	Amravati	16,084	54	Amravati
17	Faizpur (M) . .	Jalgaon	15,192	8	Savda
18	Mangalvedha (M) .	Sholapur	15,141	22	Pandharpur
19	Jintur (M) . .	Parbhani	15,019	44	Parbhani
20	Junnar (M) . .	Poona	14,952	83	Talegaon
21	Jalgaon (M) . .	Buldana	14,788	26	Nandura
22	Gadhinglaj . .	Kolhapur	14,663	40	Ghataprabh
23	Kurundvad . .	Kolhapur	14,610	16	Jaysingpur
24	Paithan (M) . .	Aurangabad	14,526	53	Aurangabad
25	Mangrulpir (M) .	Akola	14,087	29	Karanja
26	Karmala (M) .	Sholapur	14,051	17	Jeur
27	Shirgaon .	Thana	13,881	7	Palghar
28	Pandhar Kaoda	Yeotmal	13,601	56	Wani
29	Manjlegaon (M) .	Bhir	13,599	42	Manwath Road
30	Mahad (M)	Kolaba	13,500	128	Panvel
31	Ausa	Osmanabad	13,477	19	Latur
32	Kaga .	Kolhapur	13,428	18	Kolhapur
33	Sendurjana (M)	Amravati	12,960	35	Narkhed
34	Murum	Osmanabad	12,929	76	Sholapur
35	Mhasvad (M) . .	Satara	12,667	54	Pandharpur
36	Uran (M)	Kolaba	12,616	80	Panvel
37	Nilanga	Osmanabad	12,521	50	Latur
38	Lohagaon	Poona	12,501	8	Poona
39	Tuljapur .	Osmanabad	12,373	49	Yedsi
40	Shriwardhan (M)	Kolaba	12,342	154	Panvel
41	Pimpalgaon Baswant	Nasik	12,289	14	Niphad
42	Pathri (M)	Parbhani	12,111	18	Manwath Road
43	Alibag (M)	Kolaba	11,913	67	Panvel
44	Vengurla (M)	Ratnagiri	11,805	128	Belgaum

ANNEXURE III—*Contd.*

Sl. No.	Name of town	District	1971 population	Distance (km) from nearest rail head	Name of rail head
1	2	3	4	5	6
		Class IV—contd			
45	Desaiganj	Chandrapur	11,783	2	Wadsa
46	Ravalgaon	Nasik	11,780	54	Manmad
47	Pen (M)	Kolaba	11,754	33	Panvel
48	Ahmadpur	Osmanabad	11,738	32	Latur
49	Patur (M)	Akola	11,667	31	Akola
50	Umrga	Osmanabad	11,651	87	Sholapur
51	Deulgaon Raja (M)	Buldana	11,467	26	Jalna
52	Murud (M)	Kolaba	11,210	102	Panvel
53	Kamptee Cantonment	Nagpur	10,971	3	Kamptee
54	Vadgaon Kasba	Kolhapur	10,925	10	Hatkanangale
55	Maindargi (M)	Sholapur	10,725	14	Barotı
56	Bhor (M)	Poona	10,708	60	Poona
57	Sasvad (M)	Poona	10,702	16	Sasvad Road
58	Dharur (M)	Bhir	10,544	77	Parlı Vajanath
59	Georaı (M)	Bhir	10,540	68	Jalna
60	Kannad (M)	Aurangabad	10,398	3	Chalısgoan
61	Kundalvadı (M)	Nanded	10,388	10	Dharmabad
62	Kallam	Osmanabad	10,216	30	Dhokı
		Class V			
1	Katemanivalı	Thana	9,647	2	Kalyan
2	Dahanu	Thana	9,637	4	Dahanu Road
3	Chandur Bazar (M)	Amravatı	9,569	30	Achalpur
4	Kalmnurı (M)	Parbhanı	9,542	19	Hingolı
5	Bhagur	Nasık	9,536	2	Deolalı
6	Deolı (M)	Wardha	9,508	8	Dahegaon
7	Telhara (M)	Akola	9,455	30	Shegaon
8	Khadakvasala	Poona	9,270	19	Poona
9	Mukhed (M)	Nanded	9,257	75	Nanded
10	Ambad (M)	Aurangabad	9,222	31	Jalna
11	Kandhar (M)	Nanded	9,221	52	Nanded
12	Warı	Ahmednagar	9,180	1	Kopargaon
13	Ghatan	Yeotmal	9,174	42	Yeotmal
14	Rajapur	Ratnagırı	9,017	161	Kolhapur
15	Sirur	Poona	8,894	69	Poona
16	Gangapur	Aurangabad	8,871	20	Lasur
17	Madhavanagar	Sangli	8,853	18	Miraj
18	Khed	Ratnagırı	8,823	135	Karad
19	Parenda (M)	Osmanabad	8,798	27	Barsı
20	Chandor	Nasık	8,789	18	Lasalgaon
21	Roa Ashtamı	Kolaba	8,631	77	Panvel
22	Gandhınagar	Kolhapur	8,463	10	Kolhapur
23	Vada	Thana	8,168	54	Kalyan
24	Kandarı	Jalgaon	7,908	3	Bhusawal
25	Shahapur	Thana	7,887	3	Asangaon
26	Sadashivagad	Satara	7,861	1	Karad
27	Bhum (M)	Osmanabad	7,836	24	Barsı
28	Manikpur	Thana	7,610	1	Bassein Road
29	Hadgaon (M)	Nanded	7,591	29	Kalamnurı
30	Murgud (M)	Kolhapur	7,488	43	Kolhapur
31	Harnaı	Ratnagırı	7,426	180	Karad
32	Naldurg (M)	Osmanabad	7,367	45	Sholapur
33	Mahabaleshwar (M)	Satara	7,318	67	Wathar
34	Rajura (M)	Chandrapur	7,122	3	Manikgarh
35	Bhokardan (M)	Aurangabad	7,083	54	Jalna
36	Sonpeth (M)	Parbhanı	6,963	39	Parlı Vaijanath
37	Panchganı (M)	Satara	6,906	45	Wathar
38	Indapur (M)	Poona	6,896	38	Bhigvan
39	Revdanda	Kolaba	6,743	80	Panvel
40	Sandor	Thana	6,705	8	Bassein road
41	Nate	Ratnagırı	6,599	186	Kolhapur
42	Vanı	Nasik	6,548	42	Nasik Road
43	Mowad (M)	Nagpur	6,421	10	Narkhed
44	Pophalı	Ratnagırı	6,375	96	Karad
45	Dapolı Camp	Ratnagırı	6,296	160	Karad
46	Biloli (M)	Nanded	6,273	74	Nanded
47	Patan	Satara	6,182	42	Karad
48	Khuldabad (M)	Aurangabad	6,149	28	Aurangabad
49	Jawhar	Thana	6,110	61	Dahanu Road
50	Mohpa (M)	Nagpur	6,102	5	Kohlı
51	Redı	Ratnagırı	5,955	121	Belgaum
52	Ashtı (M)	Bhir	5,859	38	Ahmednagar
53	Dehu	Poona	5,636	3	Dehu Road
54	Trimbak	Nasik	5,495	39	Nasik Road
55	Dabhol	Ratnagırı	5,402	207	Karad
56	Sastı	Chandrapur	5,154	6	Ballarpur
		Class VI			
1	Alandı	Poona	4,788	21	Poona
2	Malkapur (M)	Kolhapur	4,533	48	Kolhapur
3	Humbralı	Satara	4,421	67	Karad
4	Alore	Ratnagırı	3,369	62	Karad
5	Shirgaon	Ratnagırı	3,172	62	Karad
6	Kuran Kh	Poona	2,898	40	Poona
7	Chikalda (M)	Amravatı	2,487	50	Achalpur
8	Bhade	Satara	2,391	15	Lonand
9	Gokul T. Helwak	Satara	2,270	66	Karad
10	Panhala (M)	Kolhapur	2,119	21	Kolhapur
11	Rasayanı	Kolaba	2,018	22	Panvel

ANNEXURE IV

Relevant Extracts from National Industrial Classification, 1970

(Three digit level of classification)

Major Group	Minor Group	Description
		Division 0—Agriculture, Hunting, Forestry & Fishing
00		*Agricultural Production*
	000	Cereal Crops (paddy, wheat, jowar, bajra, maize ragi, barley & gram, etc.)
	001	Pulses (arhar, moong, masur, urd & etc.)
	002	Raw Cotton.
	003	Raw jute mesta.
	004	Sunn hemp and other kindred fibres
	005	Production of oilseeds such as sesamum groundnuts, rape, mustard, linseed, castor-seeds, etc.
	006	Sugarcane.
	007	Roots and tubers, vegetables, pan, singhara chillies and spices (other than pepper and cardamom) and flowers and parts of plants
	008	Agricultural production not elsewhere classified.
01		*Plantations*
	010	Tea.
	011	Coffee.
	012	Rubber.
	013	Tobacco.
	014	Pepper.
	015	Cardamom
	016	Edible nuts (excluding coconut and ground nut), walnut, almond, cashewnut, etc.
	017	Production of fruits, coconut e.g bananas apples, grapes, mangoes, oranges.
	018	Production of ganja, cinchona opium, etc.
	019	Crops of plantations, not elsewhere classified. (*e. g.* Betel nuts, etc.)
02		*Livestock Production*
	020	Cattle and goats-breeding, rearing, ranching etc and production of milk
	021	Rearing of sheep and production of wool.
	022	Rearing horses, mules, camels and other pack animals.
	023	Rearing of pigs and other animals.
	024	Rearing of ducks, hens and other birds and production of eggs
	025	Rearing of bees and production of honey and wax.
	026	Rearing of Silk-worms and production of cocoons and raw silk.
	029	Rearing of livestock and production of livestock products not elsewhere classified.
03		*Agricultural Services*
	030	Pest destroying, spraying, pruning of infected steams.
	031	Operation of irrigation system
	032	Animal sharing and livestock services (other than veterinary services).
	033	Grading agricultural and livestock products.
	034	Horticultural and nursery services.
	035	Soil conservation.
	036	Scientific services like soil testing.
	039	Agricutural services not elsewhere classified (like land clearing, land draining etc.)
04		*Hunting, Trapping and game Propagation*
	040	Hunting, trapping and game propagation for commercial purposes (other than for sport)
05		*Forestry and Logging*
	050	Planting, replanting and conservation of Forests.
	051	Logging-felling and cutting of trees and preparation of rough, round, hewn or riven logs (including incidental hauling).
	052	Production of fuel (including charcoal by burning) by exploitation of forests.
	053	Gathering of fodder by exploitation of forest
	054	Gathering of uncultivated materials such as gums, resins, lac, barks, herbs, wild fruits and leaves by exploitation of forests
	059	Other forests products not elsewhere classified such as munjh.
06		*Fishing*
	060	Ocean, sea and coastal fishing.
	061	Inland water fishing.
	062	Pisciculture—rearing of fish.
	063	Collection of pearls, conches, shells, spouge and other sea products.
	069	Fishing and allied activities not elsewhere clasified.
		Division 1—Mining and Quarrying
10		*Coal Mining*
	100	Coal.
	101	Lignite.
11		*Crude Petroleum and Natural Gas*
	110	Crude Petroleum.
	111	Natural gas.

ANNEXURE IV—Contd.

Major Group	Minor Group	Description
	Division 1—*Mining and Quarrying*—contd	
12		*Metal Ore Mining*
	120	Iron ore.
	121	Manganese.
	122	Chromite.
	123	Bauxite.
	124	Gold and Silver Ores.
	125	Copper Ore.
	126	Lead and Zinc Ores.
	127	Limenite and Rutile.
	128	Wolfram.
	129	Metal Ores not elsewhere classified.
19		*Other Mining*
	190	Stone quarrying, clay and sand pits.
	191	Chemicals and fertilizer mineral mining (such as soda ash, sulphur, phosphates, nitrates, etc.).
	192	Salt mining and quarrying including crushing, screening and evaporating in pans.
	193	Precious and semi-precious stones.
	194	Mica.
	195	Gypsum.
	199	Other mining not elsewhere classified (asbestos quartz, tale and soap stone natural abrasives other than sand, graphite, etc.)
	Division 2 &3—*Manufacturing and Repair.*	
20-21		*Manufacture of Food products.*
	200	Slaughtering, preparation & preservation of meat.
	201	Manufacture of dairy products.
	202	Canning and preservation of fruits and vegetables.
	203	Canning, preserving and processing of fish, crustacea and similar foods.
	204	Grain mill products.
	205	Manufacture of bakery products
	206	Manufacture and refining of sugar (vaccuum pan sugar factories)
	207	Production of indigenous sugar boora, khand sari, gur, etc. from sugar-cane, palm juice.
	208	Production of common salt.
	209	Manufcture of cocoa, chocalate and sugar confectionery (including sweet-meats)
	210	Manufacture of hydrogenated oils, Vanaspati ghee, etc
	211	Manufacture of other edible oils and fats e.g. *mustard oil, groundnut oil, til oil, etc.* (Inedible oils shown under 315).
	212	Tea processing.
	213	Coffee curing, roasting and grinding
	214	Cashewnut processing like drying, shelling roasting, salting, etc.
	215	Manufacture of ice.
	216	Manufacture of prepared animal feeds.
	217	Manufacture of starch.
	218	Manufacture of food products not elsewhere classified.
22		*Manufacture of Beverages, Tobacco and Tobacco Products*
	220	Distilling, rectifying and blending of spirits.
	221	Wine industries.
	222	Malt liquors and malt.
	223	Production of country liquor and toddy.
	224	Soft drinks and karbonated water industries.
	225	Tobacco steamming, redrying and all other operations which are connected with preparing raw leaf tobacco for manufacture.
	226	Manufacture of bidi.
	227	Manufacture of cigars, cigarettes, cheroots and cigarette tobacco.
	228	Manufacture of chewing tobacco, zarda and snuf.
	229	Manufacture of tobacco & tobacco products, not elsewhere classified.
23		*Manufacture of Cotton Textiles*
	230	Cotton ginning, cleaning and baling
	231	Cotton spinning, weaving, shrinking, sanforizing, mercerising and finishing of cotton textiles in mills.
	232	Printng, dyeing and bleachings of cotton textiles.
	233	Cotton spinning other than in mill (charkha).
	234	Production of khadi.
	235	*Weaving and finishing of cotton textiles in* handlooms, other than khadi.
	236	Weaving and finishing of cotton textiles in powerlooms.
	239	Cotton textiles not elsewhere classified.
24		*Manufacture of Wool, Silk and Synthetic Fibre Textiles*
	240	Wool cleaning, baling and pressing.
	241	Wool spining, weaving and finishing in mills
	242	Wool spinning and weaving(other than in mills
	243	Dyeing and bleaching of woollen textiles
	244	Manufacture of wool not elsewhere classified.
	245	Spinning, weaving and finishing of silk
	246	Printing, dyeing and bleaching of silk textiles
	247	Spinning, weaving and finishing of other textile—synthetic fibres, *rayons, nylons, etc*
	248	Printing, dyeing and bleaching of synthetic textiles
	249	Silk and synthetic fibre textiles not elsewhere classified.

ANNEXURE IV—Contd

Major Group	Minor Group	Description
	Division 2 & 3—*Manufacturing and Repair*—contd	
25		*Manufacture of Jute, Hemp and Mesta Textiles*
	250	Jute and Mesta pressing and baling.
	251	Jute and Mesta spinning and weaving
	252	Dyeing, printing and bleaching of jute textiles
	253	Preparing spinning, weaving and finishing of hemp and other coarse fibres
	259	Manufacture of jute bags and other jute textiles not elsewhere classified
26		*Manufacture of Textile Products (including Wearing Apparel other than Footwear)*
	260	Knitting mills.
	261	Manufacture of all types of threads, cordage ropes, twines, nets, etc.
	262	Embroidery and making of crapes laces and fringes
	263	Weaving carpets, rugs and other similar textile products.
	264	Manufacture of all types of textiles, garments including wearing apparel.
	265	Manufacture of rain coats, hats, etc
	266	Manufacture of made up textile goods (except garments) such as curtains, mosquito nets, etc
	267	Manufacture of water proof textiles such as oil cloth, tarpaulin, etc
	268	Manufacture of coir and coir products
	269	Manufacture of textiles not elsewhere classified like linoleum, padding, wadding, upholstering, filling.
27		*Manufacture of Wood and Wood Products, Furniture and Fixtures.*
	270	Manufacture of veneer, plywood and their products.
	271	Sawing and planning of wood (other than plywood)
	272	Manufacture of wooden and cane, boxes, crates, drums, barrels and other wooden containers, baskets and other rattan, bamboo, read and willow wares made entirely or mainly of cane, rattan, reed, bamboo and willow
	273	Manufacture of structural wooden goods (including treated timber) such as beams posts, doors and windows (excluding hewing and rough shaping of poles, bolts and other wood material which is classified under logging)
	274	Manufacture of wooden industrial goods such as bobbins, blocks, handles, saddling and similar equipment and fixtures
	275	Manufacture of cork and cork products.
	276	Manufacture of wooden furniture and fixtures
	277	Manufacture of bamboo and cane furniture and fixtures.
	279	Manufacture of wood and reed, bamboo and cane products not elsewhere classified.
28		*Manufacture of Paper and Paper Products and Printing, Publishing and Allied Industries*
	280	Manufacture of pulp, paper and paper board including newsprint.
	281	Manufacture of container and boxes of paper board.
	282	Manufacture of pulp products not elsewhere classified like dolls
	283	Manufacture of paper and paper board articles not elsehwere classified.
	284	Printing and publishing of newspaper.
	285	Printing and publishing of periodicals, books, journals, atlases, maps, sheet music directories.
	286	Printing of bank notes, currency notes, postage stamps; security presses
	287	Engraving, etching, block making, etc.
	288	Book Binding.
	289	Printing, publishing and allied activites not elsewhere classified like envelope printing, picture post card printing, embossing.
29		*Manufacture of Leather and Leather Fur Products (except Repair).*
	290	Tanning, currying, finishing, embossing and japanning of leather.
	291	Manufacture of footwear (excluding repair except vulcanized or moulded rubber or plastic footwear
	292	Manufacture of wearing apparel like coatst gloves, etc. of leather and substitutes of leather.
	293	Manufacture of leather consumer goods (other than apparel and footwear)
	294	Scrapping, currying, tanning, bleaching and dyeing of fur and other pelts for the trade,
	295	Manufacture of wearing apparel of fur and pelts.
	296	Manufacture of fur and skin rugs and other articles.
	299	Manufacture of Leather and Fur Products not elsewhere classified.
30		*Manufacture of Rubber, Plastic, Petroleum and Coal Products*
	300	Tyre and tube industries.
	301	Manufacture of footwear made primarily of vulcanized or moulded rubber and Plasti c.
	302	Manufacture of rubber products not elsewhere classified.

ANNEXURE IV—Contd

Major Group	Minor Group	Description
	Division 2 & 3—*Manufacturing Repair*—contd	
	303	Manufacture of plastic products not elsewhere classified (except house furnishing)
	304	Petroleum refineries
	305	Manufacture of products of petroleum not elsewhere classified
	306	Production of coal tar in coke ovens
	307	Manufacture of other coal and coal tar products not elsewhere classified.
31		*Manufacture of Chemicals and Chemical Products (except Products of Petroleum and Coal).*
	310	Manufacture of basic industrial organic and inorganic chemicals and gases such as acids, alkalies and their salts , gases like acetylene, oxygen, nitrogen, etc
	311	Manufacture of fertilisers and pesticides.
	312	Manufacture of paints, varnishes and la c quers.
	313	Manufacture of drugs and medicines.
	314	Manufacture of perfumes, cosmetic, lotions hair dressings, tooth pastes, soap in any form, synthetic detergents, shampoos, shaving products, cleansers, washing and scouring productsand other toilet preparations.
	315	Manufacture of inedible oils
	316	Manufacture of turpentine, synthetic resins, plastic materials and synthetic fibres like nylon, terylene except glass
	317	Manufacture of matches
	318	Manufacture of explosives and ammunition and fire works
	319	Manufacture of chemical products not elsewhere classified (including photo-chemicals sensitised films and paper)
32		*Manufacture of Non-Metallic Mineral Producs.*
	320	Manufacture of structural clay products
	321	Manufacture of glass and glass products.
	322	Manufacture of earthen ware and earthen pottery.
	323	Manufacture of china-ware and porcelain-ware.
	324	Manufacture of cement, lime and plaster.
	325	Manufacture of mica products
	326	Manufacture of structural stone goods, stone dressing and stone crushing, stone ware.
	327	Manufacture of earthen and plaster statutes and other products
	328	Manufacture of asbestos, cement and other cement products
	329	Manufacture of miscellaneous non-metallic mineral products such as slate products, abrasives, graphite products, mineral wool, Silica products and other non-metallic products not elsewhere classified.

Major Group	Minor Group	Description
	Division 2 & 3—*Manufacturing Repair*—contd.	
33		*Basic Metal and Alloys Industries*
	330	Iron and steel industries
	331	Foundries for casting and forging iron and steel.
	332	Manufacture of ferro-alloys
	333	Copper manufacturing.
	334	Brass manufacturing
	335	Aluminium manufacturing.
	336	Zinc manufacturing
	339	Other non-ferrous metal industries.
34		*Manufacture of Metal Products and Parts except Machinery and Transport Equipment*
	340	Manafacture of fabricated metal products such as metal cans from tin-plate, terne plate or enamelled sheet metal, metal shipping containers, barrels, drums, kegs, pails, safes vaults, enamelled, sanitary and all other fabricated metal products not elsewhere classified.
	341	Manufacture of structural metal products.
	342	Manufacture of furniture and fixtures primarily of metal
	343	Manufacture of hand tools and general hardware
	344	Enamelling, japanning, lacquering, galvanising, plating and polishing metal products.
	345	Manufacture of metal utensils, cutlery and kitchenware
	349	Manufacture of metal products except machinery and transport equipment not elsewhere classified, like type-founding
35		*Manufacture of Machinery, Machine tools and Parts except electrical Machinery.*
	350	Manufacture of agricultural machinery and equipment and parts.
	351	Manufacture and repair of drills, coal cutting machines, earth moving, lifting and hoisting machinery, cranes, conveyors and road rollers and other heavy machinery and equipment used by construction and mining industries
	352	Manufacture of prime movers, boilers and steam generating plants such as diesel engines and parts.
	353	Industrial Machinery for Food and Textile Industries.
	354	Industrial Machinery for other than food and Textiles Industries
	355	Manufacture of Refrigerators, Airconditioners, and Fire Fighting Equipment, and other parts, components and accessories.

ANNEXURE IV—Concld

Major Group	Minor Group	Description
		Division 2 & 3—*Manufacturing & Repair*—contd.
	356	Manufacture, alteration and repair o general items of non-electrical machinery components, equipment and accessorie not elsewhere classified., e g , manufacture and repair of size reduction equipment like Pentagraph, Mapograph etc., crushers, conveyors, bucket elevators, ship hoist cranes, derricks, etc , mixers and reactors, centrifugal machines, driers, etc , power driven pumps, etc , air gas, compressors & vacuum pumps (excluding electrical furnaces), etc
	357	Manufacture of machine tools, their parts and accessories
	358	Manufacture of Office computing and accounting machinery and parts
	359	Manufacture and repair of non-electrical machinery, equipment, components and accessories not elsewhere classified (such as sewing machines, automatic merchandising machines, washing, laundry, dry-cleaning and pressing machines, cooking ranges and ovens, other service industry machines arms and armaments etc.)
		Manufacture of Electrical Machinery, Apparatus, Appliances and Supplies and Parts
	360	Manufacture of electrical industrial machinery and apparatus and part (such as electrical motors, generators, transformers, electromagnetic clutches and brakes etc.)
	361	Manufacture of insulated wires and cables.
	362	Manufacture of dry and wet batteries.
	363	Manufacture of electrical apparatus, appliances and their parts such as lamps, bulbs, tubes, sockets, switches fans, insulators (except porcelain), conductors, irons, heaters, shavers vacuum cleaners, etc , excluding repairing
	364	Manufacture of radio and television transmitting and receiving sets including transistor radio sets, sound reproducing and recording equipment including tape recorders, public address systems, gramophone records and pre-recorded magnetic tapes, wire and wireless, telephone and telegraph equipment, signalling and detection equipment and apparatus), radar equipment and installations, parts and supplies specially used for electronic apparatus classified in this group.
	365	Manufacture and repair of Radiographic X-ray apparatus and tubes and parts.

Major Goup	Minor Group	Desc iption
		Division 2 & 3—*Manufacturing & Repair*—concld.
	366	Manufacture of electronic computers, Control Instruments and other Equipment.
	367	Manufacture of electroniccomponents and accessories not elsewhere classified.
	369	Manufacture of electrical machinery. apparatus. appliances and supplies and parts not elsewhere classified.
37		*Manufacture of Transport Equipment and Parts*
	370	Ship building and repairing.
	371	Manufacture of locomotives and parts
	372	Manufacture of railway wagons and coaches and parts
	373	Manufacture of other rail-road equipment,-
	374	Manufacture of motor vehicles and parts
	375	Manufacture of motor-cycles and scooters and parts.
	376	Manufacture of bicycles, cycle-rickshaws and parts.
	377	Manufacture of aircrafts and its parts.
	378	Bullock-carts, push-carts, hand carts, etc.
	379	Manufacture of transport equipment and parts not elsewhere classified.
38		*Other Manufacturing Industries*
	380	Manufacture of medical, surgical and scientific equipment
	381	Manufacture of photographic and optical goods (excluding photo chemicals, sensitised paper and film)
	382	Manufacture of watches and clocks.
	383	Manufacture of jewellery and related articles
	384	Minting of coins.
	385	Manufacture of sports and athletic goods.
	386	Manufacture of Musical instruments
	387	Manufacture of stationery articles like fountain pens, pencils, pens, pin cushions tags, etc., not elsewhere classified.
	389	Manufacture of miscellaneous products not elsewhere classified such as costume jewellery, costume novelties, feather plumes, artificial flowers, brooms, brusshes, lamp shades, tobacco pipes, cigarette holders, ivory goods. badges, wig and similar articles
39		*Repair*
	390	Repair of footwear and other leather goods
	391	Electrical repair shops
	392	Repair of motor vehicles and motor cycles
	393	Repair of watch, clock and jewellery
	394	Repair of bicycles and cycle rickshaws
	399	Repair of enterprises not elsewhere classified

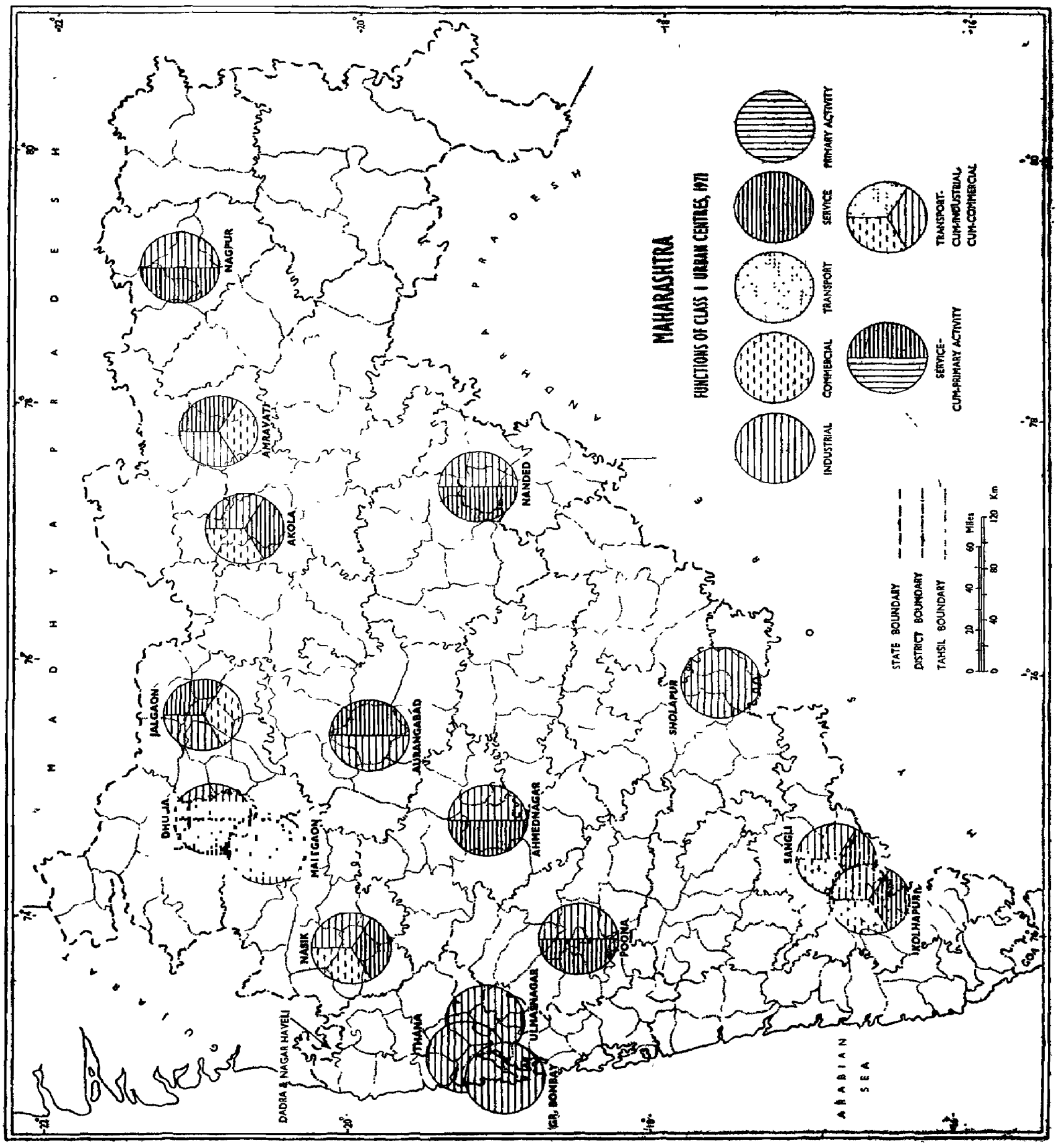
MAHARASHTRA
FUNCTIONS OF CLASS I URBAN CENTRES, 1971
INDUSTRIAL
COMMERCIAL
TRANSPORT
SERVICE
PRIMARY ACTIVITY
SERVICE-CUM-PRIMARY ACTIVITY
TRANSPORT-CUM-INDUSTRIAL-CUM-COMMERCIAL
STATE BOUNDARY
DISTRICT BOUNDARY
TAHSIL BOUNDARY
Miles
Km
NAGPUR
AMRAVATI
AKOLA
NANDED
JALGAON
DHULIA
AURANGABAD
MALEGAON
NASIK
AHMEDNAGAR
SHOLAPUR
SANGLI
KOLHAPUR
POONA
THANA
ULHASNAGAR
GR. BOMBAY
DADRA & NAGAR HAVELI
GOA
MADHYA PRADESH
ANDHRA PRADESH
ARABIAN SEA

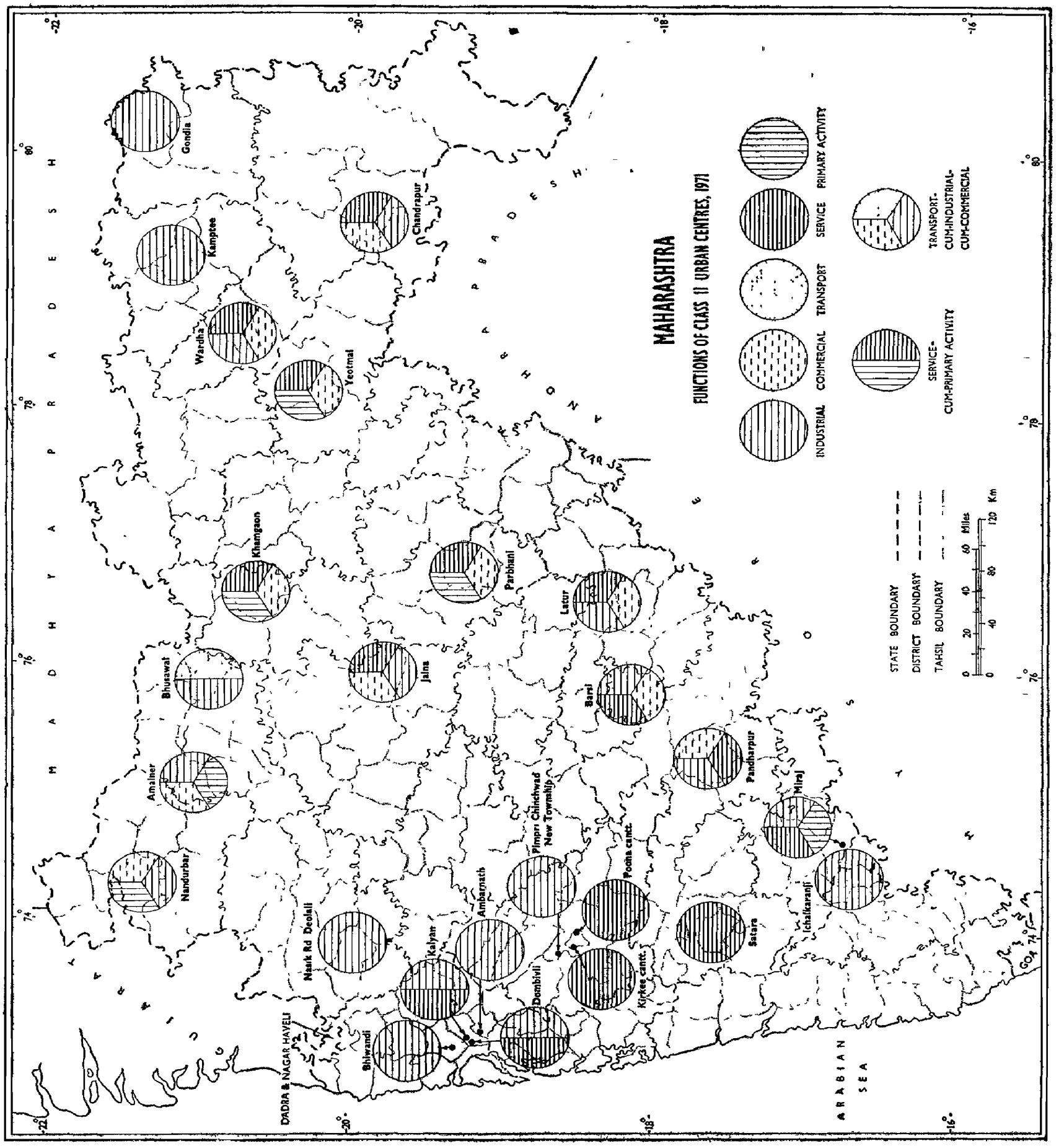
MAHARASHTRA
FUNCTIONS OF CLASS II URBAN CENTRES, 1971
INDUSTRIAL
COMMERCIAL
TRANSPORT
SERVICE
PRIMARY ACTIVITY
SERVICE-CUM-PRIMARY ACTIVITY
TRANSPORT-CUM-INDUSTRIAL-CUM-COMMERCIAL
STATE BOUNDARY
DISTRICT BOUNDARY
TAHSIL BOUNDARY
Miles
Km
MADHYA PRADESH
ARABIAN SEA
DADRA & NAGAR HAVELI
Gondia
Kamptee
Chandrapur
Wardha
Yeotmal
Khamgaon
Parbhani
Latur
Bhusawal
Jalna
Barsi
Amalner
Nandurbar
Pandharpur
Miraj
Nasik Rd
Deolali
Kalyan
Ambarnath
Pimpri Chinchwad New Township
Poona cantt.
Satara
Chalkaranji
Bhiwandi
Dombivli
Kirkee cantt.

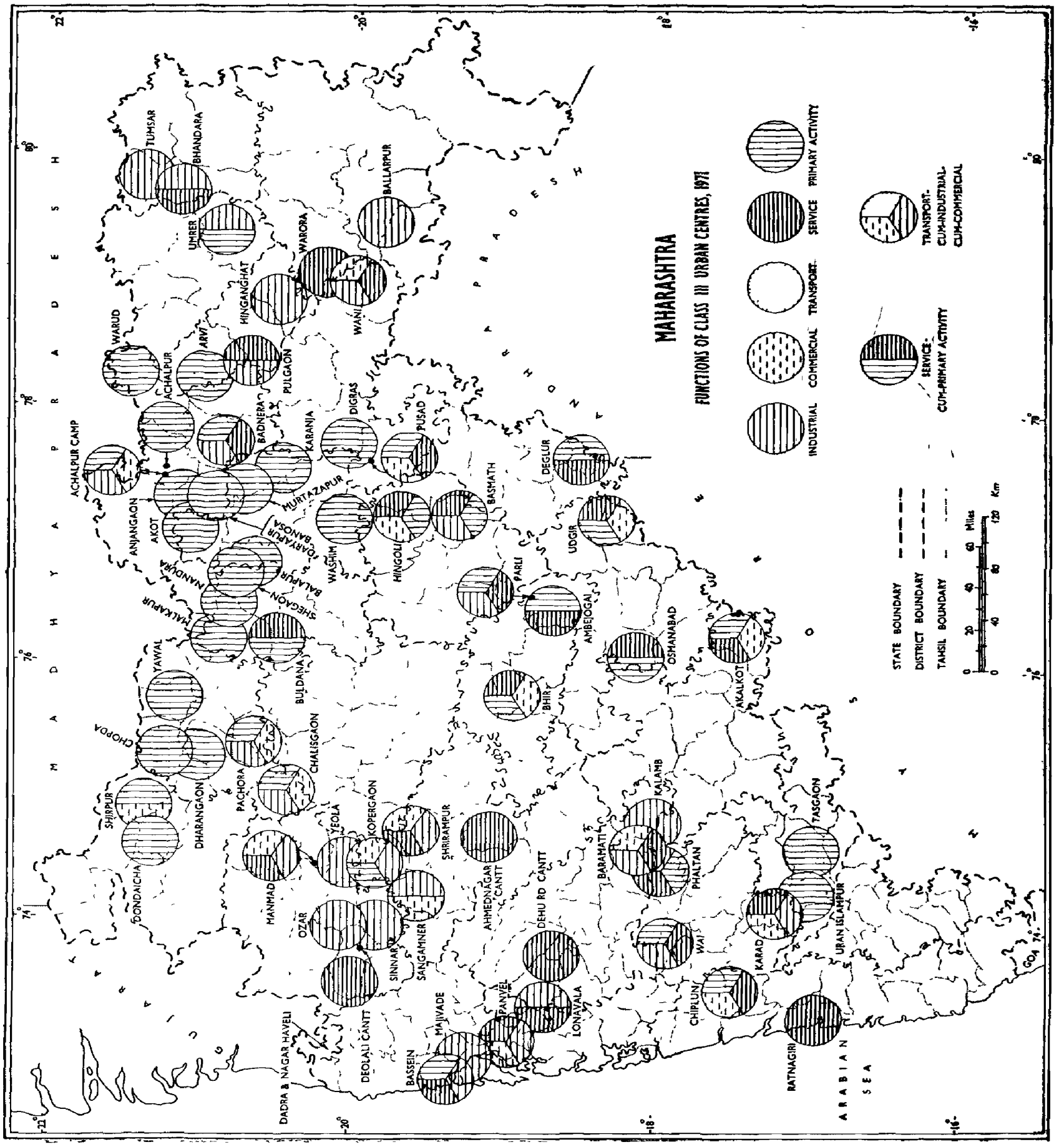
MAHARASHTRA
FUNCTIONS OF CLASS III URBAN CENTRES, 1971
INDUSTRIAL
COMMERCIAL
TRANSPORT
SERVICE
PRIMARY ACTIVITY
SERVICE-CUM-PRIMARY ACTIVITY
TRANSPORT-CUM-INDUSTRIAL-CUM-COMMERCIAL
STATE BOUNDARY
DISTRICT BOUNDARY
TAHSIL BOUNDARY
Miles
Km
M A D H Y A P R A D E S H
A N D H R A P R A D E S H
G U J A R A T
A R A B I A N S E A
GOA
DADRA & NAGAR HAVELI
TUMSAR
BHANDARA
UMRER
WARORA
BALLARPUR
HINGANGHAT
WANI
WARUD
ACHALPUR
ARVI
PULGAON
ACHALPUR CAMP
BADNERA
KARANJA
DIGRAS
PUSAD
DEGLUR
ANJANGAON
AKOT
MURTAZAPUR
BASMATH
UDGIR
DARYAPUR BANOSA
WASHIM
HINGOLI
NANDURA
BALAPUR
SHEGAON
PARLI
AMBEJOGAI
MALKAPUR
YAWAL
BULDANA
OSMANABAD
AKALKOT
BHIR
CHOPDA
CHALISGAON
PACHORA
SHIRPUR
DHARANGAON
YEOLA
KOPERGAON
SHRIRAMPUR
KALAMB
TASGAON
BARAMATI
PHALTAN
DONDAICHA
MANMAD
OZAR
SINNAR
SANGAMNER
AHMEDNAGAR CANTT
DEHU RD CANTT
WAI
KARAD
URAN ISLAMPUR
CHIPLUN
DEOLALI CANTT
BASSEIN
MAJIVADE
PANVEL
LONAVALA
RATNAGIRI

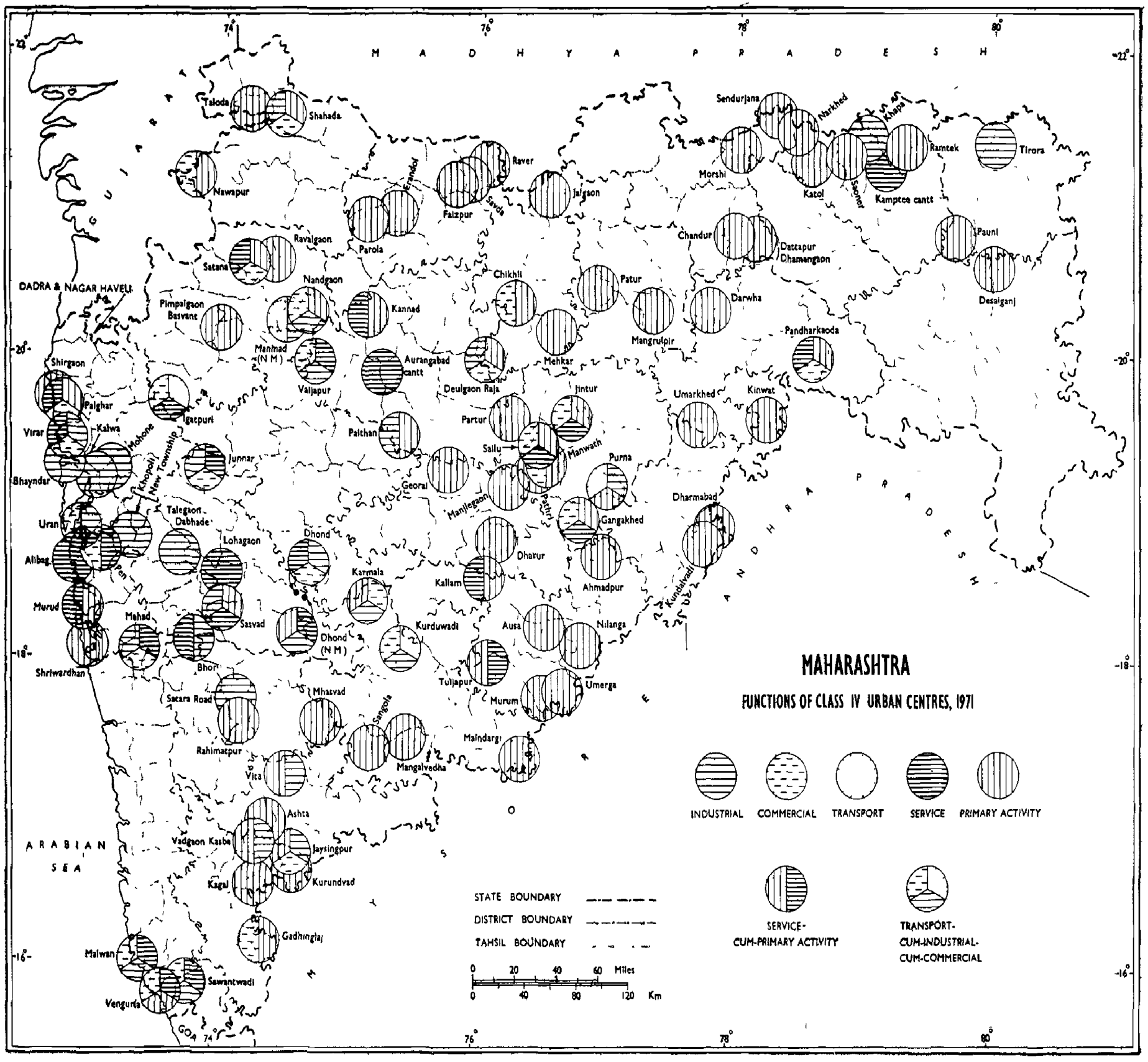
MAHARASHTRA
FUNCTIONS OF CLASS IV URBAN CENTRES, 1971
INDUSTRIAL
COMMERCIAL
TRANSPORT
SERVICE
PRIMARY ACTIVITY
SERVICE-CUM-PRIMARY ACTIVITY
TRANSPORT-CUM-INDUSTRIAL-CUM-COMMERCIAL
STATE BOUNDARY
DISTRICT BOUNDARY
TAHSIL BOUNDARY
0 20 40 60 Miles
0 40 80 120 Km
MADHYA PRADESH
GUJARAT
DADRA & NAGAR HAVELI
ARABIAN SEA
MYSORE
ANDHRA PRADESH
GOA
Taloda
Shahada
Nawapur
Raver
Faizpur
Jalgaon
Parola
Ravalgaon
Satana
Nandgaon
Pimpalgaon Basvant
Kannad
Manmad (N M)
Vaijapur
Aurangabad cantt
Deulgaon Raja
Chikhli
Mehkar
Patur
Mangrulpir
Darwha
Chandur
Dattapur Dhamangaon
Sendurjana
Morshi
Narkhed
Katol
Saoner
Khapa
Ramtek
Kamptee cantt
Tirora
Pauni
Desaiganj
Pandharkaoda
Umarkhed
Kinwat
Jintur
Partur
Sailu
Manwath
Purna
Pathri
Gangakhed
Dharmabad
Ahmadpur
Kundalvadi
Shirgaon
Palghar
Virar
Kalwa
Mohone
Khopoli
New Township
Bhayndar
Igatpuri
Junnar
Palthan
Georai
Manjlegaon
Uran
Alibag
Pen
Talegaon Dabhade
Lohagaon
Dhond
Karmala
Kallam
Dhakur
Murud
Mahad
Sasvad
Dhond (N M)
Kurduwadi
Ausa
Nilanga
Shriwardhan
Bhor
Tuljapur
Umerga
Satara Road
Mhasvad
Murum
Rahimatpur
Sangola
Maindargi
Mangalvedha
Vita
Ashta
Vadgaon Kasba
Jaysingpur
Kagal
Kurundvad
Gadhinglaj
Malwan
Sawantwadi
Vengurla
74°
76°
78°
80°
22°
20°
18°
16°

STATEMENT I

STATUS, GROWTH HISTORY AND FUNCTIONAL CATEGORY

Serial No.	Name	Location code	Tahsil/District	1970 status	Population at censuses of 1901	1911	1921	1931	1941	1951	1961	1971	Functional category (1971 census)
1	2	3	4	5	6	7	8	9	10	11	12	13	14
	Achalpur Town Agglomeration				**36,492**	**17,910**	**31,642**	**38,391**	**42,631**	**50,794**	**54,028**	**66,451**	
1	Achalpur	21/III	Achalpur/Amravati	M	26,082	13,909	23,899	28,592	31,475	35,712	36,538	42,326	Primary
	Achalpur Camp	21/IV	Achalpur/Amravati	M	10,410	4,001	7,743	9,799	11,156	15,082	17,490	24,125	Primary, Commercial and Industry.
2	Achalpur Camp		(See Achalpur Town Agglomeration)										
3	Ahmadpur	18/IV	Ahmadpur/Osmanabad	M	.	.	..	3,274	6,332	7,143	7,976	11,738	Primary.
	Ahmednagar City Agglomeration				**35,784**	**33,878**	**49,878**	**57,529**	**70,418**	**105,275**	**119,020**	**148,405**	
4	Ahmednagar City*	8/I	Nagar/Ahmednagar	M	35,784	33,878	49,878	41,890	54,193	80,873	119,020	118,236	Industry, Service.
	Ahmednagar Cantonment	8/II	Nagar/Ahmednagar	CB	..	..	..	15,639	16,225	24,402	..	30,169	Service.
5	Ahmednagar Cantonment		(See Ahmednagar City Agglomeration)										
6	Akalkot	12/III	Akalkot/Sholapur	M	8,348	9,303	9,189	10,857	13,810	18,112	21,278	26,485	Primary, Commercial and Service.
7	Akola City	20/I	Akola/Akola	M	29,289	25,826	37,864	47,632	62,564	89,606	115,760	168,438	Industry, Service and Commercial
8	Akot	20/II	Akot/AkoAm	M	18,252	12,583	16,887	18,693	22,465	24,255	31,459	41,534	Primary.
9	Alandi	9/XI	Khed/Poona	M	2,019	1,624	1,568	1,666	2,170	2,432	3,187	4,788	Primary, Service and Industry.
10	Alibag	3/I	Alibag/Kolaba	M	6,055	3,467	5,253	6,460	6,526	8,181	9,909	11,913	Service.
11	Alore	4/IX	Chiplun/Ratnagiry	NM	Treated as town for the first time in 1971 census)							3,369	Service and Industry.
12	Amalner	7/XIV	Amalner/Jalgaon	M	10,294	13,232	17,072	23,491	34,694	44,646	46,963	55,544	Industry Primary and Commercial.
13	Ambad	14/VII	Ambad/Aurangabad	M	.	..	.	.	.	5,093	6,614	9,222	Primary.
14	Ambarnath	2/XXII	Uhasnagar/ThanM	M	See Ulhasnager City Agglomeration)								
15	Ambejogai	16/V	Ambejogai/Bhir	M	12,628	11,073	9,280	10,974	16,250	16,013	17,443	27,716	Primary, Service.
16	Amravati City	21/I	Amravati/Amravati	M	39,511	40,610	45,469	57,100	74,309	102,806	137,875	193,800	Service, Commercial and Industry
17	Anjangaon	21/XI	Daryapur/Amravati	M	8,783	8.628	9,338	11,597	17,797	12,810	21,931	27,901	Primary.
18	Arvi	23/V	Arvi/Wardha	M	10,676	11,902	13,248	16,298	16,228	18,223	21,478	26,494	Primary.
19	Ashta	11/VII	Walwa/Sangli	M	12,409	9,351	9,021	11,251	9,973	12,374	14,390	17,832	Primary.
20	Ashti	16/VII	Ashti/Bhir	M	..	..	..	..	5,741	5,823	4,980	5,859	Primary.

	†Aurangabad City Agglomeration				**36,837**	**34,902**	**36,876**	**36,870**	**50,924**	**66,636**	**97,701**	**165,253**		
21	Aurangabad City . .	14/I	Aurangabad/Aurangabad	M	..	.	.	29,288	41,644	57,949	87,579	150,483	Servicee and Industry.	
	Aurangabad Cantonmert	14/II	Aurangabad/Aurangabad	CB	..	..	..	7,582	9,280	8,687	10,122	14,770	Service	
22	Aurangabad Cantonment				(See Aurangabad City Agglomeration)									
23	Ausa	18/VII	Ausa/Osmanabad .	M	6,026	5,446	5,754	6,352	7,504	7,796	10,007	13,477	Primary.	
24	Badlapur . . .	2/XXIII	Ulhasnagar/Thana .	NM	(Treated as town for the first time in 1971 census)							4,703	Primary	
25	Badnera	21/II	Amravati/Amravati	M	10,859	11,098	12,372	13,666	16,037	21,258	23,840	27,477	Primary, Service and Industry	
26	Balapur	20/VIII	Balapur/Akola .	M	10,486	5,953	10,567	11,245	12,512	13,385	16,618	21,381	Primary	
27	Ballarpur . . .	26/II	Chandrapur/Chandrapur	M	.	..	.	..	8,712	12,471	20,351	34,268	Industry.	
28	Baramati . . .	9/XVIII	Baramati/Poona .	M	9,407	7,831	8,711	10,447	13,059	17,064	21,118	27,912	Commerce, Service and Industry	
29	Barsi	12/II	Barsi/Sholapur .	M	24,242	16,704	20,449	2?,610	34,839	41,849	50,389	62,374	Industry, Commercial and Service	
30	Basmath	15/VI	Basmath/Parbhani .	M	8,445	10,599	10,137	11,207	13,796	15,359	15,532	21,081	Service, Primary and Industry.	
	Bassein Town Agglomeration		.	..	**10,702**	**9,598**	**10,366**	**12,689**	**13,969**	**19,640**	**28,238**	**44,909**		
31	Bassein	2/V	Bassein/Thana .	M	10,702	9,598	10,366	12,689	13,969	19,640	22,598	30,594	Primary, Industry, Service.	
	Manikpur . . .	2/VIII	Bassein/Thana .	NM	(Treated as town for the first time in 1971 census)							7,610	Industry, Service	
	Sandor	2/VII	Bassein/Thana .	NM	..		..	.	..	.	5,640	6,705	Primary and Industry.	
32	Bhade	10/III	Khandala/Satara	NM	(Treated as town for the first time in 1971 census)							2,391	Primary	
33	Bhagur	5/IV	Nasik/Nasik . .	M	(See Nasik City Agglomeration)									
34	Bhandrara . . .	25/I	Bhandara/Bhandara	M	14,023	7,414	13,399	16,738	19,708	22,640	27,710	39,423	Industry, Service	
35.	Bhayndar . . .	2/III	Thana/Thana . .	NM	..	..	..		.	6,327	6,974	10,598	Industry.	
37.	Bhir	16/I	Bhir/Bhir . .	M	17,671	16,010	13,547	14,840	15,222	25,636	33,066	49,965	Service, Commercial and Primary	
37	Bhiwandi . . .	2/XV	Bhiwandi/Than .	M	10,354	13,292	12,188	15,619	18,776	25,764	47,630	79,576	Industry.	
38	Bhokardan . . .	14/V	Bhokardan/Aurangabad.	M	.		.		.	4,415	5,340	7,083	Primary.	
39	Bhor	9/XXI	Bhor/Poona .	M	4,178	4,168	4,088	5,185	6,335	7,393	8,627	10,708	Industry, Service.	
40	Bhum	18/XIII	Bhum/Osmanabad .	M	.	..	.	.	..	4,562	5,475	7,836	Primary.	

* Ahmednagar City (M) and Ahmednagar Cantt. were for census purposes constituted into one urban unit and combined data were presented for this unit in 1961.

† For the period 1901 to 1921 separate figures are not available for Aurangabad municipality and Aurangabad Cantonment. Hence the combined figures 36,876, in 1921, 34,902 in 1911 and 36,837 in 1901 have been shown against the Aurangabad City Agglomeration.

STATEMENT I

STATUS, GROWTH HISTORY AND FUNCTIONAL CATEGORY

Serial No.	Name	Location code	Tahsil/District	1970 status	Population at censuses of 1901	1911	1921	1931	1941	1951	1961	1971	Functional category (1971 census)
1	2	3	4	5	6	7	8	9	10	11	12	13	14
	Bhusawal Town Agglomeration.	..	..	..	**16,363**	**15,258**	**24,522**	**27,865**	**36,352**	**54,346**	**79,121**	**104,708**	
41	Bhusawal . . .	7/VII	Bhusawal/Jalgaon .	M	16,363	15,253	24,522	27,865	36,352	54.346	73,994	96,800	Transport, Industry.
	Kandari . . .	7/VIII	Bhusawal/Jalgaon .	NM	..	..	..	..	..	..	5,127	7,908	Industry. Service and Transport
42	Biloli	17/VIII	Biloli/Nanded .	M	..	..	..	..	..	4,057	4,440	6,273	Primary.
43	Bombay City Greater .	1/I	Greater/Bombay .	MC	812,912	1,018,388	1,244,934	1,268,306	1,686,127	2,966,902	4,152,056	5,970,575	Industry.
44	Buldana	19/I	Chikhli/Buldana	M	4,137	5,320	5,691	7,504	8,849	10,797	15,985	25,303	Service and Primary.
45	Chalisgaon . . .	7/X	Chalisgaon/Jalgaon	M	10,243	8,956	10,622	16,320	22,122	30,345	34,280	41,720	Primary, Commercial, and Industry.
46	Chandor . . .	5/X	Chandor/Nasik .	NM	5,714	3,700	Declassified			5,573	7,197	8,789	Primary.
47	Chandrapur . . .	26/I	Chandrapur/Chandrapur	M	17,803	19,866	22,981	28,138	35,730	40,744	51,484	75,134	Service, Industry, and commerce.
48	Chandur . . .	21/X	Chandur/Amravati .	M	5,700	4,508	5,391	Declassified	7,205	8,015	9,348	11,502	Primary.
49	Chandur Bazar . .	21/V	Achalpur/Amravati	M	5,208	3,850	4,701	5,803	5,941	5,578	6,947	9,569	Primary.
50	Chikalda . . .	21/XIII	Melghat/Amravati .	M		..	.	.	..	979	1,338	2,487	Primary.
51	Chikhli	19/II	Chikhli/Buldana .	M	5,889	4,731	6,093	7,041	8,480	10,547	13,499	18,634	Primary, Commercial.
52	Chiplun . . .	4/VI	Chiplun/Ratnagiri	M	17,886	10,504	9,833	11,846	14,236	15,847	17,355	20,942	Primary, Service and Commercial
53	Chopda	7/II	Chopda/Jalgaon .	M	18,612	15,818	16,930	18,434	21,544	22,832	26,460	32,656	Primary.
54	Dabhol	4/III	Dapoli/Ratnagiri ,	NM	-	..	..	..	..	..	5,306	5,402	Primary.
	Dahanu Town Agglomeration	..	..	..	..	..	..	..	..	**8,904**	**15,304**	**17,156**	
55	Dahanu	2/XI	Dahanu/Thana .	NM	..	..	..	..	..	8,904	9,646	9,637	Primary.
	Malyan	2/XII	Dahanu/Thana .	NM	..	..	..	..	..	..	5,656	7,519	Commercial, Industry and Service.
56	Dapoli Camp . .	4/IV	Dapoli/Ratnagiri .	NM	..	..	..	..	..	..	5,002	6,296	Service, Commercial.
57	Darwha	22/VIII	Darwha/Yeotmal ,	M	5,168	3,910	7,460	9,661	8,776	10,074	11,540	15,245	Primary.
58	Daryapur Banosa . .	21/XII	Daryapur/Amravati	M	..	..	..	8,556	11,625	18,065	15,182	20,054	Primary.

59	Dttapur Dhamangaon	21/IX	Chandur/Amravati	M	5,187	4,776	8,638	9,807	7,897	10,883	12,261	15,298	Primary.
60	Daeglur	17/IX	Deglur/Nanded	M	6,917	7,800	7,695	6,553	8,573	11,588	14,636	21,743	Primary and Service.
61	Dehu	9/IV	Haveli/Poona	NM	(See Poona City Agglomeration)								
62	Dehu Road Cantonment	9/X	Haveli/Poona	CB	(See Poona City Agglomeration)								
63	Deolali Cantonment	5/III	Nasik/Nasik	CB	(See Nasik City Agglomeration)								
64	Deoli	23/III	Wardha/Wardha	M	5,008	5,575	5,991	6,209	6,646	6,781	7,845	9,508	Primary.
65	Desaiganj	26/VI	Gadhchiroli/Chandrapur	M	(Treated as town the first time in 1971 census)							11,783	Primary.
66	Deulgaon Raja	19/III	Chikhli/Buldana	M	6,293	6,026	5,176	5,837	6,800	7,181	8,767	11,467	Primary, Commercial and Industry.
67	Dharangaon	7/XII	Erandol/Jalgaon	M	14,172	14,613	14,824	18,542	19,840	21,186	21,771	24,365	Primary.
68	Dharmabad	17/VI	Biloli/Nanded	M	..	..	..	..	..	8,993	9,917	13,677	Primary.
69	Dharur	16/VI	Kaij/Bhir	M	.	..	..	5,304	6,894	6,456	7,464	10,544	Primary.
	Dhond Town Agglomeration.				..	.	..	..	**12,828**	**18,849**	**27,168**	**35,970**	
70	Dhond	9/XV	Dhond/Poona	M	..	..	..	.	12,828	18,849	12,912	16,583	Industry, Commercial and Service.
	Dhond (NM)	9/XIV	Dhond/Poona	NM	..	..	.	.	..	..	14,256	19,387	Service, Industry and Primary.
71	Dhond (NM)		(See Dhond Town Agglomeration)										
72	Dhulia City	6/I	Dhulia/Dhulia	M	24,726	30,341	29,497	39,656	53,308	76,880	98,893	137,129	Industry and Service.
73	Digras	2/2VII	Darwha/Yeotmal	M	6,034	6,479	7,857	9,398	10,705	12,614	15,525	20,974	Primary.
74	Dombivli	2/XVIII	Kalyan/Thana	M	(See Ulhasnagar City Agglomeration)								
75	Dondaicha	6/VII	Sindkheda/Dhulia	M	.	..	..	..	6,801	10,920	15,578	20,185	Primary.
76	Dudhani	12/V	Akalkot/Sholapur	M	3,313	3,507	3,462	3,924	4,682	6,103	6,423	6,726	Primary.
77	Erandol	7/XIII	Erandol/Jalgaon	M	11,885	13,108	12,489	12,253	15,098	15,042	16,619	18,905	Primary.
78	Faizpur	7/IV	Yawal/Jalgaon	M	10,181	7,149	9,079	9,906	11,663	12,210	13,073	15,192	Primary.
79	Gadhinglaj	13/X	Gadhinglaj/Kolhapur	M	6,373	5,906	6,050	7,962	9,017	8,546	10,681	14,663	Primary and Commercial.
80	Gandhinagar	13/II	Karvir/Kolhapur	NM	(See Kolhapur City Agglomeration)								
81	Gangakhed	15/VII	Gangakhed/Parbhani	M	5,007	5,997	8,437	6,446	7,698	9,568	9,740	15,792	Primary, Service, and Commercial.
82	Gangapur	14/IX	Gangapur/Aurangabad	M	..	..	..	..	..	5,323	6,463	8,871	Primary.
83	Georai	16/II	Georai/Bhir	M	..	..		5,218	7,220	6,118	7,129	10,540	Primary.
84	Ghatanji	22/III	Kelapur/Yeotmal	M	..	..	.	3,989	4,426	4,662	6,443	9,174	Primary.

STATEMENT I

STATUS, GROWTH HISTORY AND FUNCTIONAL CATEGORY

Serial No.	Name	Location code	Tahsil/District	1970 status	Population at censuses of								Functional category (1971 census)
					1901	1911	1921	1931	1941	1951	1961	1971	
1	2	3	4	5	6	7	8	9	10	11	12	13	14
85	Ghugus	26/III	Chandrapur/Chandrapur.	NM	(Treated as town for the first time in 1971 census)							8,262	Primary.
86	Gokul T. Helwak	10/XII	Patan/Satara	NM	(Treated as town for the first time in 1971 census)							2,270	Industry and service
87	Gondia	25/IV	Gondia/Bhandara	M	.	5,847	10,617	14,957	20,320	36,686	56,320	77,992	Industry, Trade and service
88	Hadgaon	17/III	Hadgaon/Nanded	M	.		.		..	3,895	5,522	7,591	Primary.
89	Harnai	4/II	Dapoli/Ratnagiri	NM	6,245			Declassified			6,479	7,426	Primary
90	Hinganghat	23/VI	Hinganghat/Wardha	M	12,662	14,943	17,200	22,601	28,040	32,868	36,890	44,349	Industry
91	Hingoli	15/IV	Hingoli/Parbhani	M	17,256	17,507	10,293	12,667	14,601	21,214	23,407	31,948	Service, Primary and Commercial.
92	Humbrali	10/XI	Patan/Satara	NM	(Treated as town for the first time in 1971 census)							4,421	Industry
93	Ichalkaranji	13/IV	Hatkanangale/Kolhapur.	M	12,920	10,239	10,211	11,904	18,573	27,423	50,978	87,731	Industry
94	Igatpuri	5/XX	Igatpuri/Nasik	M	6,971	7,596	9,925	9,627	8,173	14,100	15,003	17,415	Transport, Service and Commercial.
95	Indapur	9/XVII	Indapur/Poona,	NM	5,533	4,336	3,772	3,978	4,394	4,981	5,756	6,896	Primary, Commercial and service.
96	Jalgaon	19/VI	Jalgaon/Buldana	M	8,487	7,552	10,207	10,463	10,599	9,764	12,117	14,788	Primary
97	Jalgaon City	7/I	Jalgaon/Jalgaon	M	16,259	17,780	23,329	34,286	48,596	68,412	80,351	106,711	Service, Commercial and Industry.
98	Jalna	14/VI	Jalna/Aurangabad	M	20,270	18,993	16,912	22,408	38,096	58,478	67,158	91,099	Service, Industry and Commercial.
99	Jawhar	2/XIII	Jawhar/Thara	M	3,567	3,240	2,351	2,722	3,370	4,712	4,732	6,110	Primary, Service and Commercial.
100	Jayshinpur	13/VI	Shirol/Kolhapur	M		..	.	.	..	8,048	10,985	17,135	Industry, Commercial and Primary.
101	Jejuri	9/XX	Purandhar/Poona	M	..	2,657	2,013	2,503	2,929	3,036	3,523	4,171	Primary, Service.
102	Jintur	15/III	Jintur/Parbhani	M	..	.	..	5,825	7,384	7,595	9,367	15,019	Primary, Service and Commercial.
103	Junnar	9/XII	Junnar/Poona	M	91,675	8,820	7,381	8,421	9,951	11,632	12,141	14,952	Service, Commercial and Industry.
104	Kagal	13/VIII	Kagal/Kolhapur	M	7,688	5,839	6,844	7,989	8,031	9,821	10,421	13,428	Primary.

105	Kalamb	9/XVI	Indapur/Poona	NM	..	..	..	..	..	13,084	19,390	22,834	Industry.
106	Kalamnuri	15/V	Kalamnuri/Parbhani	M	..	..	..	5,285	6,222	7,193	7,588	9,542	Primary
107	Kallam	18/II	Kallam/Osmanabad	M	..	.	.	.	5,396	5,802	7,297	10,216	Primary and Service.
108	Kalmeshwar	24/IX	Saoner/Nagpur	M	5,340	5,575	4,851	4,665	5,620	6,424	6,725	8,117	Primary.
109	Kalwa	2/II	Thana/Thana	NM	(See Thana City Agglomeration)								
110	Kalyan	2/XVII	Kalyan/Thana	M	(See Ulhasnagar City Agglomeration)								
111	Kamptee	24/II	Nagpur/Nagpur	M	(See Nagpur City Agglomeration)								
112	Kamptee Cantonment	24/III	Nagpur/Nagpur	CB	(See Nagpur City Agglomeration)								
113	Kandari	7/VIII	Bhusawal/Jalgaon	NM	(See Bhusawal Town Agglomeration)								
114	Kandhar	17/XI	Kandhar/Nanded	M	..	..	..	4,452	5,950	8,890	6,630	9,221	Service, Primary and Commercial.
115	Kanhan (Pipri)	24/XII	Ramtek/Nagpur	NM	(Treated as town for the first time in 1971 census)							6,600	Industry.
116	Kannad	14/IV	Kannad/Aurangabad	M	..	..	..	..	5,490	5,767	7,027	10,398	Primary and Service.
117	Karad	10/VIII	Karad/Satara	M	11,499	11,228	11,255	14,479	17,996	25,721	33,772	42,329	Service, Industry and Commercial.
118	Karanja	20/IV	Murtazapur/Akola	M	16,535	12,647	13,645	16,615	18,126	22,098	26,440	31,150	Primary.
119	Karjat	3/VII	Karjat/Kolaba	NM	..	..	..	..	..	..	5,143	5,634	Commercial.
120	Karmala	12/IX	Karmala/Sholapur	M	7,301	6,803	4,974	6,836	7,310	8,206	11,248	14,051	Commercial, Industry, Primary.
121	Katemanivali	2/XX	Kalyan/Thana	NM	(See Ulhasnagar City Agglomeration)								
122	Katol	24/IV	Katol/Nagpur	M	7,313	6,269	9,795	10,900	12,097	12,581	14,851	19,236	Primary.
123	Khadakvasla	9/XXV	Haveli/Poona	NM	(See Poona City Agglomeration)								
124	Khamgaon	19/VII	Khamgaon/Buldana	M	18,341	10,123	19,962	23,462	26,402	36,734	44,432	53,692	Service, Commercial and Primary.
125	Khapa	24/VIII	Saoner/Nagpur	M	7,615	8,233	7,510	8,191	9,375	9,585	9,536	12,080	Industry.
126	Khed	4/V	Khed/Ratnagiri	M	..	.	..	.	5,386	6,477	7,315	8,823	Commercial and Service.
127	Khopoli New Township	3/XIV	Khalapur/Kolaba	M	(Notified as town for the first time in 1970)							18,152	Industry
128	Khuldabad	14/III	Khuldabad/Aurangabad	M	.	..	..	..	..	3,247	3,974	6,149	Primary.
129	Kinwat	17/IV	Kinwat/Nanded	M	.	.	..	3,257	Declassified	5,036	7,221	10,595	Primary.
130	Kirkee Cantonment	9/III	Poona City/Poona	CB	(See Poona City Agglomeration)								

STATEMENT I

STATUS, GROWTH HISTORY AND FUNCTIONAL CATEGORY

Serial No.	Name	Location code	Tahsil/District	1970 status	Population at censuses of 1901	1911	1921	1931	1941	1951	1961	1971	Functional category (1971 census)
1	2	3	4	5	6	7	8	9	10	11	12	13	14
	Kolhapur City Agglomeration				**54,373**	**42,018**	**52,299**	**66,728**	**93,032**	**136,835**	**193,186**	**267,513**	
131	Kolhapur City	13/I	Karvir/Kolhapur	M	54,373	42,018	52,299	66,728	93,032	136,835	187,442	259,050	Industry, Service and Commercial.
	Gandhinagar	13/II	Karvir/Kolhapur.	NM			..	.	..	..	5,744	8,463	Commercial.
132	*Kopergaon*	8/VI	Kopergaon/Ahmednagar	M				7,128	8,753	11,616	16,869	25,829	Commercial, Industry, Primary.
133	Kulgaon	2/XXIV	Ulhasnagar/Thana	NM	(Treated as town for the first time in 1971 census)							6,758	Industry, Service and Primary.
134	Kundalvadi	17/VII	Biloli/Nanded	M	6,557	7,018	7,173	6,840	7,708	8,558	8,761	10,388	Primary
135	Kuran Kh.	9/XXII	Velhe/Poona	NM	(Treated as town for the first time in 1971 census)							2,898	Industry.
136	Kurduvadi	12/X	Madha/Sholapur	M			7,616	9,207	10,513	10,802	13,816	17,862	Transport, Industry and Commercial.
137	Kurundvad	13/VII	Shirol/Kolhapur	M	10,451	7,133	7,066	6,688	9,026	9,744	10,900	14,610	Primary
138	Lasalgaon	5/XVI	Niphad/Nasik	NM						..	5,372	6,855	Primary and Commercial.
139	Latur	18/III	Latur/Osmanabad	M	10,479	7,574	16,233	30,760	24,985	35,374	40,913	70,156	Service, Commercial and Industry.
140	Lohagaon	9/IX	Haveli/Poona	NM	(See Poona City Agglomeration)								
141	Lonavala	9/XXIII	Mawal/Poona	M	6,686	12,295	9,563	9,430	10,876	16,771	21,713	27,501	Industry and Service.
142	Madhavnagar	11/III	Miraj/Sangli	NM	(See Sangli City Agglomeration)								
143	Mahabaleshwar	10/XIII	Mahabaleshwar/Satara	M	5,299	4,068	5,000	4,543	5,090	4,972	6,029	7,318	Commercial, Service and Industry.
144	Mahad	3/XI	Mahad/Kolaba	M	7,738	6,795	6,849	7,598	8,150	10,267	11,083	13,500	Service, Commercial and Industry.
145	Maindargi	12/IV	Akalkot/Sholapur	M	6,153	6,285	6,191	7,171	7,905	10,137	10,964	10,725	Primary
146	Majivade	2/IV	Thana/Thana.	NM	(See Thana City Agglomeration)								
147	Malegaon City	5/VIII	Malegaon/Nasik	M	19,054	19,060	23,505	29,442	36,780	55,022	121,408	191,847	Industry
148	Malkapur	19/IV	Malkapur/Buldana	M	13,112	12,391	14,947	17,565	20,598	24,941	29,687	35,476	Primary.
149	Malkapur	13/XI	Shahuwadi/Kolhapur	M	3,307	626	2,656	2,737	2,840	3,299	3,971	4,533	Commercial, Service and Primary.

150	Malwan	4/XV	Malwan/Ratnagiri .	M	19,626	22,080	13,761	15,195	15,059	18,848	17,828	17,579	Service, Industry and Commercial.
151	Malyan	2/XII	Dahanu/Thana	NM	(See Dahanu Town Agglomeration).								
152	Mangalvedha . . .	12/VI	Mangalvedha/Sholapur	M	8,397	10,347	8,456	10,559	9,611	9,265	13,188	15,141	Primary.
153	Mangrulpir . . .	20/VI	Mangrulpir/Akola	M	5,793	6,072	5,492	6,386	6,865	7,822	10,125	14,087	Primary.
154	Manikpur . . .	2/VIII	Bassein/Thana .	NM	(See Bassein Town Agglomeration)								
155	Manjlegaon . . .	16/III	Manjlegaon/Bhir .	M	5,698	5,640	4,668	5,260	5,234	6,389	8,876	13,599	Primary.
	Manmad Town Agglomeration				**7,113**	**6,947**	**11,929**	**12,263**	**16,838**	**18,350**	**31,551**	**40,061**	
156	Manmad	5/XI	Nandgaon/Nasik .	M	7,113	6,947	11,929	12,263	16,838	18,350	23,570	29,571	Commercial, Industry and Service.
	Manmad (NM) . .	5/XIII	Nandgaon/Nasik .	NM	..		..	..	..		7,981	10,490	Industry, Transport
157	Manmad (NM)				(See Manmad Town Agglomeration)								
158	Manwath . . .	15/IX	Pathri/Parbhani .	M	7,395	11,002	9,091	10,655	14,113	15,684	14,280	17,250	Primary and Commercial.
159	Matheran	3/VIII	Karjat/Kolaba .	M	..	.	3,327	2,734	2,774	2,808	2,842	3,397	Commercial
160	Mehkar	19/IX	Mehkar/Buldana	M	5,330	4,423	5,831	7,009	8,257	9,256	11,872	16,196	Primary
161	Mhasvad .	10/VII	Man/Satara .	M	7,014	5,001	6,633	7,278	8,138	9,145	10,405	12,667	Primary
162	Miraj . . .	11/II	Miraj/Sangli . .	M	(See Sangli City Agglomeration)								
163	Mohone . . .	2/XIX	Kalyan/Thana .	NM	(See Ulhasnagar City Agglomeration)								
164	Mohpa	24/X	Saoner/Nagpur .	M	5,336	5,477	4,878	4,757	5,471	5,534	5,647	6,102	Primary.
165	Morshi . . .	21/VII	Morshi/Amravati .	M	8,313	6,336	7,732	9,523	10,580	9,798	11,946	16,084	Primary
166	Mowad	24/VI	Katol/Nagpur .	M	4,799	4,719	4,795	5,206	5,432	5,702	5,841	6,421	Primary.
167	Mudkhed	17/II	Nanded/Nanded .	M	..	..	..	..	5,140	5,898	6,601	7,598	Primary
168	Mukhed	17/X	Mukhed/Nanded .	M	6,148	6,584	5,072	6,614	6,825	6,405	6,610	9,257	Primary and Commercial.
169	Murgud	13/IX	Kagal/Kolhapur .	M	..	..	..	..	4,524	5,637	6,067	7,488	Primary
170	Murtazapur . . .	20/V	Murtazapur/Akola .	M	6,156	5,101	10,552	11,541	12,636	15,352	19,183	23,141	Primary.
171	Murud	3/XIII	Murud/Kolaba .	M	3,553	4,131	6,173	7,177	8,436	9,744	10,055	11,210	Primary and Service
172	Murum	18/VIII	Umerga/Osmanabad	M	5,692	6,150	6,098	6,879	7,425	8,732	10,029	12,929	Primary.
	Nagpur City Agglomeration .				**166,622**	**118,570**	**165,419**	**241,506**	**328,887**	**485,264**	**690,302**	**930,459**	
173	Nagpur City . . .	24/I	Nagpur/Nagpur	MC	127,734	101,415	145,193	215,165	301,957	449,099	643,659	866,076	Industry Service and Commercial
	Kamptee . . .	24/II	Nagpur/Nagpur	M	..	..	..	20,787	22,249	31,298	40,859	53,412	Industry.
	Kamptee Cantonment .	24/III	Nagpur/Nagpur .	CB	38,888	17,155	20,226	5,554	4,681	4,867	5,784	10,971	Service.
174	Naldurg . . .	18/XI	Tuljapur/Osmanabad	M	..	..	..	..	5,417	4,995	5,806	7,367	Primary.
175	Nanded City . . .	17/I	Nanded/Nanded .	M	14,184	17,625	21,470	26,992	36,689	65,024	81,087	126,538	Service and Industry.

STATEMENT I

STATUS, GROWTH HISTORY AND FUNCTIONAL CATEGORY

Serial No.	Name	Location code	Tahsil/District	1970 status	Population at censuses of 1901	1911	1921	1931	1941	1951	1961	1971	Functional category (1971 census)
1	2	3	4	5	6	7	8	9	10	11	12	13	14
	Nandgaon Town Agglomeration				**6,271**	**6,961**	**7,941**	**6,253**	**7,238**	**9,269**	**13,026**	**22,981**	
176	Nandgaon	5/XII	Nandgaon/Nasik	M	6,271	6,961	7,941	6,253	7,238	9,269	13,026	15,885	Primary, Industry and Commercial.
	Nandgaon (NM)	5/XIV	Nandgaor/Nasik	NM	(Notified as town for the first time in 1971 census)							7,096	Primary
177	Nandgaon (NM)				(See Nandgaon Town Agglomeration).								
178	Nandura	19/V	Malkapur/Buldana	M	6,669	6,794	6,667	11,212	13,292	15,722	17,405	20,259	Primarv.
179	Nandurbar	6/III	Nandurbar/Dhulia	M	10,922	11,510	13,550	16,741	22,139	30,144	41,055	54,070	Commercial, Industry and Primary
180	Narkhed	24/V	Katol/Nagpur	M	7,726	6,203	7,130	8,139	8,775	9,349	10,442	13,053	Primary.
	Nasik City Agglomeration				**24,384**	**31,932**	**57,019**	**57,347**	**74,167**	**156,888**	**215,576**	**271,681**	
181	Nasik City	5/I	Nasik/Nasik	M	21,490	30,098	38,230	45,744	52,386	97,042	131,103	176,091	Industrv, Service and Commercial.
	Bhagur	5/IV	Nasik/Nasik	M	..	..	..	3,798	5,489	5,886	7,196	9,536	Industry, Service and Primary
	Deolali Cantonment	5/III	Nasik/Nasik	CB	2,894	1,834	18,789	7,805	16,292	27,075	37,264	30,618	Service.
	Nasik Road Deolali	5/II	Nasik/Nasik	M	..	..	..	..	..	26,885	40,013	55,436	Industry.
182	Nasik Road Deolali				(See Nasik City Agglomeration)								
183	Nate	4/XI	Rajapur/Ratnagiri	NM	.	..		..		5,668	6,281	6,599	Primarv.
184	Nawapur	6/II	Nawapur/Dhulia	NM	..		..	5,338	6,731	8,988	11,505	15,222	Primary and Commercial.
185	Neral	3/VI	Karjat/Kolaba	NM		.	..	..	..	..	5,604	8,078	Primary, Transport and Industry.
186	Nilanga	18/VI	Nilanga/Osmanabad	M	.	.		4,139	5,234	7,271	8,918	12,521	Primary.
187	Osmanabad	18/I	Osmanabad/Osmanabad	M	10,607	10,221	9,056	11,266	14,414	15,007	18,868	27,279	Service, Primarv.
188	Ozar	5/XVII	Niphad/Nasik	NM		..	..	..	..	6,812 declassified		21,260	Industry.
189	Pachora	7/IX	Pachora/Jalgaon	M	6,473	5,145	7,575	9,082	10,474	15,044	18,338	24,099	Primary, Commercial Industry.
190	Paithan	14/VIII	Paithan/Aurangabad	M	8,638	6,989	5,330	6,294	7,167	7,293	8,556	14,526	Primary and Industry.
191	Palghar	2/X	Palghar/Thana	NM	..	.	2,852	3,678	4,101	7,168	8,277	10,554	Primarv, Commercial and Service

192	Panchgani	10/XIV	Mahabaleshwar/ Satara	M	.	1,042	2,454	2,943	3,691	4,538	5,725	6,906	Service.
193	Pandharkaoda	22/II	Kelapur/Yeotmal	M	..	..	..	7,577	8,386	8,005	10,605	13,601	Primary, Commercial and Service.
194	Pandharpur	12/VII	Pandharpur/Sholapur	M	32,405	28,550	25,210	29,460	33,329	40,514	45,421	53,638	Commercial, Service and Industry.
195	Panhala	13/III	Panhala/Kolhapur	M	.	..	..	..	..	.	1,948	2,219	Service
196	Panvel	3/IV	Panvel/Kolaba	M	10,152	6,757	7,837	8,366	10,960	14,861	18,130	26,602	Service, Industry, Commercial.
197	Parbhani	15/I	Parbhani/Parbhani.	M	9,958	9,081	14,755	16,830	21,683	33,446	36,795	61,570	Service, Commercial and Primary.
198	Parenda	18/XII	Parenda/Osmanabad	M	..	..	..	..	..	5,509	6,723	8,798	Primary.
199	Parli	16/IV	Ambejogai/Bhir	M	7,289	7,478	8,474	7,759	9,528	16,572	19,691	31,078	Primary, Service and Industry.
200	Parola	7/XI	Parola/Jalgaon	M	13,468	14,177	12,079	12,277	15,247	15,605	17,211	19,458	Primary
201	Partur	15/XII	Partur/Parbhani	M		..	..	6,075	7,216	9,429	10,623	13,752	Primary.
202	Patan	10/X	Patan/Satara	NM	(Treated as town for the first time in 1971 census)							6,182	Primary, Service and Commercial.
203	Pathri	15/XI	Pathri/Parbhani	M	5,828	7,095	5,548	4,904	5,728	8,267	8,878	12,111	Primary
204	Patur	20/IX	Balapur/Akola	M	5,990	5,500	5,734	6,838	7,307	7,322	9,171	11,667	Primary
205	Pauni	25/III	Bhandara/Bhandara.	M	9,366	10,222	10,481	12,525	13,691	14,389	14,801	17,781	Primary
206	Pen	3/IX	Pen/Kolaba	M	9,229	3,129	5,736	5,945	7,317	8,607	9,549	11,754	Service and Commercial.
207	Peth Umri	17/V	Bhokar/Nanded	M	.	..		.	5,326	4,934	4,443	5,304	Primary, Service and Commercial
208	Phaltan	10/VI	Phaltan/Satara	M	9,512	4,987	8,929	9,596	13,523	12,142	19,003	26,774	Industry, Primary and Service
209	Pimpalgaon Basvant	5/XVIII	Niphad/Nasik	NM	.		..	..		6,555 Declassified		12,289	Primary.
210	Pimpri Chinchwad New Town ship.	9/V	Haveli/Poona	M	(See Poona City Agglomeration)								
	Poona City Agglomeration			..	**164,117**	**172,884**	**198,543**	**250,187**	**324,286**	**605,504**	**790,798**	**1,135,034**	
211	Poona City	9/I	Poona City/Poona	MC	153,320	158,856	198,543	198,078	257,554	488,419	606,777	856,105	Industry and Service.
	Dehu	9/IV	Haveli/Poona	NM		.	..	..	..	.	19,242	5,636	Service.
	Dehu Road Cantonment	9/X	Haveli/Poona	CB	(Treated as Town for the first time in 1971 census)							24,709	Service.
	Khadakvasla	9/XXV	Haveli/Poona	NM	.	.	.		..	.	7,355	9,270	Service
	Kirkee Cantonment	9/III	Poona City/Poona	CB	10,797	14,028	.	16,302	26,285	48,552	58,496	65,497	Service
	Lohagaon	9/IX	Haveli/Poona	NM	.	..	..	..	..	..	5,115	12,501	Service.
	Pimpri Chinchwad New Township	9/V	Haveli/Poona	M	..	.	..		..	9,522	27,975	83,542	Industry.
	Poona Cantonment	9/II	Poona City/Poona	CB	.	.	.	35,807	40,447	59,011	65,838	77,774	Service
212	Poona Cantonment				(See Poona City Agglomeration)								

STATEMENT I

STATUS, GROWTH HISTORY AND FUNCTIONAL CATEGORY

Serial No.	Name	Location code	Tahsil/District	1970 status	Population at censuses of								Functional category (1971 census)
					1901	1911	1921	1931	1941	1951	1961	1971	
1	2	3	4	5	6	7	8	9	10	11	12	13	14
213	Phalı	4/VII	Chiplun/Ratnagiri	NM		..			..		5,405	6,374	Primary and Service
214	Pulgaon	23/II	Wardha/Wardha	M		5,466	7,443	7,845	8,806	18,979	28,063	33,382	Service and Industry
215	Purna	15/II	Parbhani/Parbhani	M				6,082	6,292	9,163	10,893	16,961	Industry, Primary and Transport
216	Pusad	22/V	Pusad/Yeotmal	M	6,742	6,852	7,510	9,862	11,372	15,129	18,002	27,960	Primary, Service and Commercial
217	Rahimatpur	10/IV	Koregaon/Satara	M		5,896	5,244	5,902	6,543	8,055	9,160	10,332	Primary.
218	Rajapur	4/X	Rajapur/Ratnagiri	M	5,178	6,349	6,361	4,214	7,489	8,025	8,270	9,017	Commercial and Service
219	Rajura	26/VII	Rajura/Chandrapur	M	.			2,968	Declassified	3,957	4,376	7,122	Primary Service
220	Ramtek	24/XI	Ramtek/Nagpur	M	8,732	9,806	8,580	8,939	9,040	9,861	11,758	13,440	Primary
221	Rasayani	3/V	Panvel/Kolaba	NM	(Treated as town for the first time in 1971 census)							2,018	Industry
222	Ratnagiri	4/I	Ratnagiri/Ratnagiri	M	16,094	15,858	14,597	17,320	17,904	27,082	31,091	37,551	Service
223	Ravalgaon	5/IX	Malegaon/Nasik	NM				.		7,495	10,398	11,780	Primary
224	Raver	7/V	Raver/Jalgaon	M	7,870	6,397	7,843	8,269	9,913	11,245	13,188	15,789	Primary
225	Redi	4/XIV	Vengurla/Ratnagiri	NM		.		..	.	.	10,345	5,955	Primary
226	Revdanda	3/II	Alibag/Kolaba	NM	3,660		Declassified			5,987	6,240	6,743	Primary
227	Roha Ashtami	3/X	Roha/Kolaba	M	6,252	5,464	5,490	5,568	6,015	6,880	7,553	8,631	Primary, Service and Commercial
228	Sadashivgad	10/IX	Karad/Satara	NM	(Treated as Town for the first time in 1971 census)							7,861	Industry and Primary
229	Sailu	15/X	Pathri/Parbhani	M			5,525	7,967	9,564	12,819	13,923	19,949	Primary, Service and Commercial.
230	Sandor	2/VII	Bassein/Thana	NM	(See Bassein town Agglomeration)								
231	Sangamner	8/V	Sangamner/Ahmednagar.	M	11,011	11,446	9,761	11,776	13,841	16,756	21,729	28,594	Industry and Commercial

	Sangli City Agglomeration				**35,254**	**37,309**	**41,790**	**53,838**	**67,236**	**90,511**	**127,183**	**201,597**		
232	Sangli City	11/I	Miraj/Sangli	M	16,829	16,141	20,366	27,373	34,781	50,287	73,838	115,138	Industry, Service, Commerce.	
	Madhavnagar	11/III	Miraj/Sangli	NM		(Treated as town for the first time in 1971 census)						8,853	Industry.	
	Miraj	11/II	Miraj/Sangli	M	18,425	21,168	21,424	26,465	32,455	40,224	53,345	77,606	Industry, Primary, Service.	
233	Sangola	12/VIII	Sangola/Sholapur	M	4,763	54,49	4,406	5,468	5,818	7,697	9,564	11,189	Primary.	
234	Saoner	24/VII	Saoner/Nagpur	M	5,821	6,636	7,078	7,969	8,527	8,966	10,186	12,757	Primary.	
235	Sasti	26/VIII	Rajura/Chandrapur	NM	.	.		..		.	5,331	5,154	Primary.	
236	Sasvad	9/XIX	Purandhar/Poona	M	6,294	2,163	4,583	5,407	5,745	6,354	8,498	10,702	Primary, Service and Industry	
237	Satana	5/VII	Baglan/Nasik	M	.	.	.	.	.	10,069	12,506	16,720	Primary Commercial and Service.	
238	Satara.	10/I	Satara/Satara.	M	26,022	19,145	22,454	26,379	36,405	41,070	48,709	66,433	Service	
239	Satara Road	10/V	Koregaon/Satara	NM	..					6,447	7,798	10,333	Industry	
240	Sawantwadi	4/XII	Sawahtwadi/Ratnagiri	M	10,213	9,768	7,811	8,958	10,024	12,451	15,120	16,873	Service, Industry, and Commercial	
241	Savda	7/VI	Raver/Jalgaon	M	8,720	6,624	7,964	9,153	10,809	11,709	13,124	14,645	Primary	
242	Sendurjana	21/VIII	Morshi/Amravati	M	6,860	6,948	5,950	Declassified	7,152	10,424	11,610	12,960	Primary.	
243	Shahada	6/V	Shahada/Dhulia	M	5,399	4,806	4,973	7,762	9,092	10,437	13,338	18,358	Primary, Commercial and Industry.	
244	Shahapur	2/XVI	Shahapur/Thana	NM			.				5,502	7,887	Commercial, Industry and Service.	
245	Shegaon	19/VIII	Khamgaon/Buldana	M	15,057	11,962	14,531	14,699	15,294	18,655	21,674	25,993	Primary	
246	Shirgaon	2/IX	Palghar/Thana	NM	.	.			.	8,316	10,455	13,881	Primary	
247	Shirgaon	4/VIII	Chiplun/Ratnagiri	NM		(Treated as town for the first time in 1971 census)						3,172	Primary	
248	Shirpur	6/VI	Shirpur/Dhulia	M	9,023	9,019	8,661	10,938	12,829	16,332	20,846	25,746	Primary and Commercial	
249	Sholapur City	12/I	Sholapur North/ Sholapur	M Corp	75,288	61,345	119,581	144,654	212,620	277,087	337,583	398,361	Industry.	
250	Shrirampur	8/IV	Shrirampur/Ahmednagar	M					.	16,311	22,802	39,492	Service, Commercial, and Industry	
251	Shriwardhan	3/XII	Shriwardhan/Kolaba	M	5,961	3,324	6,468	7,080	7,738	10,299	10,344	12,342	Primary	
252	Sindi	23/IV	Wardha/Wardha	M		5,981	5,444	6,883	5,856	5,448	6,626	8,332	Primary.	
253	Sinnar	5/XIX	Sinnar/Nasik	M	7,230	3,125	7,211	9,287	10,672	13,033	17,092	20,218	Industry	
254	Sirur	9/XIII	Sirur/Poona	M	7,212	4,246	3,095	3,076	3,591	3,482	6,234	8,894	Service, Industry and Commercial.	
255	Sonpeth	15/VIII	Gangakhed/Parbhani	M	5,759	5,551	5,406	4,369	Declassified	4,585	5,676	6,963	Primary	

STATEMENT I

STATUS, GROWTH HISTORY AND FUNCTIONAL CATEGORY

Serial No	Name	Location code	Tahsil/District	1970 status	Population at censuses of 1901	1911	1921	1931	1941	1951	1961	1971	Functional category (1971 census)
1	2	3	4	5	6	7	8	9	10	11	12	13	14
256	Talegaon Dabhade .	9/XXIV	Mawal/Poona. .	NM	5,238	3,247	3,273	3,992	3,996	6,349	11,753	16,514	Industry.
257	Taloda	6/IV	Taloda/Dhulia	M	6,592	5,937	6,850	8,459	10,973	12,091	14,641	17,026	Primary.
258	Tasgaon . . .	11/IV	Tasgaon/Sangli .	M	10,975	6,825	9,014	11,011	11,587	12,915	16,649	21,583	Primary.
259	Telhara	20/III	Akot/Akola .	M	.	3,406	Declassified		6,051	6,475	7,583	9,455	Primary.
	Thana City Agglomeration				**16,011**	**15,591**	**22,639**	**21,816**	**29,751**	**67,759**	**109,215**	**207,352**	
260	Thana City . .	2/I	Thana/Thana	M	16,011	15,591	22,639	21,816	29,751	61,767	101,107	170,675	Industry
	Kalwa	2/II	Thana/Thana .	NM	.	..		.	..	5,992	8,108	14,551	Industry
	Majivade . . .	2/IV	Thana/Thana .	NM		(Treated as town for the first time in 1971 census)						22,126	Industry.
261	Tirora	25/V	Gondia/Bhandara .	M	.	.	..	..	.	.	12,520	15,596	Industry.
262	Trimbak	5/V	Nasik/Nasik . .	M	3,321	3,889	4,422	4,195	4,261	4,135	4,814	5,495	Primary and Service
263	Tuljapur	18/X	Tuljapur/Osmanabad	M	6,612	5,451	5,921	6,057	7,109	7,813	8,935	12,373	Service and Primary.
264	Tumsar	25/II	Bhandara/Bhandara	M	8,116	4,378	6,692	10,061	13,266	18,250	24,910	29,121	Industry.
265	Udgir	18/V	Udgir/Osmanabad .	M	5,984	7,213	7,178	8,308	11,238	16,522	18,814	30,647	Service, Commercial and Primary.
	Ulhasnagar City Agglomeration				**10,749**	**12,600**	**17,829**	**26,291**	**31,356**	**169,365**	**247,250**	**396,384**	
266	Ulhasnagar City . .	2/XXI	Ulhasnagar/Thana .	M	.	..	.	.		80,861	107,760	168,462	Industry.
	Ambarnath . .	2/XXII	Ulhasnagar/Thana .	M	..	..	..	..	..	21,498	34,509	56,276	Industry.
	Dombivli . . .	2/XVIII	Kalyan/Thana .	M	..	..	..	..	..	8,106	18,407	51,108	Industry and Service.
	Kalyan	2/XVII	Kalyan/Thana .	M	10,749	12,600	17,829	26,291	31,356	58,900	73,482	99,547	Industry and Service
	Katemanivali . .	2/XX	Kalyan/Thana .	NM	..	..	..	..	..	..	5,803	9,647	Industry.
	Mohone	2/XIX	Kalyan/Thana	NM	..	.	..	..	.	..	7,289	11,344	Industry.
267	Umarkhed . . .	22/VI	Pusad/Yeotmal .	M	..	5,822	6,442	7,957	8,978	10,596	12,647	17,704	Primary.
268	Umerga	18/IX	Umerga/Osmanabad	M	..	..	.	..	..	5,647	7,505	11,651	Primary
269	Umrer	24/XIII	Umrer/Nagpur .	M	15,943	17,630	15,061	17,913	19,361	19,185	22,682	27,092	Industry and Primary.

270	Uran	3/III	Urar/Kolaba	M	12,237	4,161	4,802	4,981	5,794	8,672	10,229	12,616	Industry, Service and Commerce.
271	Uran Islampur	11/VI	Walwa/Sangli	M	11,553	8,574	7,916	10,737	12,359	16,113	20,817	27,160	Primary and Industry,
272	Vada	2/XIV	Vada/Thana	NM	..	..	..	..	..	5,122	6,338	8,168	Primary, Industry and Service.
273	Vadgaon Kasba	13/V	Hat kanangale/ Kolhapur.	M	5,168	3,179	4,160	3,938	5,003	6,173	8,638	10,925	Industry and Primary.
274	Vaijapur	14/X	Vaijapur/Aurangabad.	M	5,451	5,406	5,756	6,437	8,507	10,363	13,878	16,660	Service, Industry and Commercial.
275	Vani	5/VI	Dindori/Nasik	NM	(Treated as town for the first time in 1971 census)							6,548	Primary.
276	Varangaon	7/XV	Bhusawal/Jalgaon	NM	5,862	4,967	5,376	6,140	7,012	8,152	Declassified	8,179	Industry.
277	Vengurla	4/XIII	Vengurla/Ratnagiri	M	19,018	8,309	10,160	9,795	10,806	12,717	12,061	11,805	Service, Primary and Commercial.
278	Virar	2/VI	Bassein/Thana	NM	..	..	..	..	..	7,233	9,413	12,713	Industry, Commercial, and Service.
279	Vita	11/V	Khanapur/Sangli	M	..	4,992	4,271	6,024	7,399	9,292	13,591	18,726	Industry, Primary.
280	Wai	10/II	Wai/Satara	M	13,989	5,333	10,211	11,760	14,893	16,099	17,826	21,040	Primary, Service and Industry.
281	Wani	22/IV	Wani/Yeotmal	M	6,109	6,282	6,841	12,597	12,225	14,672	18,176	24,455	Commercial, Service, Industry.
282	Wardha	23/I	Wardha/Wardha	M	9,872	10,541	16,044	19,571	28,359	39,827	49,113	69,037	Service, Commercial and Industry.
283	Wari	8/VIII	Kopergaon/Ahmednagar.	NM	..	..	..	..	..	..	6,895	9,180	Industry.
284	Warora	26/IV	Warora/Chandrapur	M	10,626	6,174	8,809	9,811	9,542	11,517	14,148	25,377	Service.
285	Warud	21/VI	Morshi/Amravati	M	7,179	7,089	7,465	10,010	10,423	11,657	15,888	21,100	Primary.
286	Washim	20/VII	Washim/Akola	M	13,823	9,068	10,970	14,409	17,928	18,763	26,494	32,496	Primary.
287	Yawal	7/III	Yawal/Jalgaon	M	11,448	9,147	10,888	12,751	13,705	14,370	16,722	20,175	Primary.
288	Yeola	3/XV	Yeola/Nasik	M	16,559	16,275	13,911	16,432	17,817	21,378	21,039	24,533	Industry.
289	Yeotmal	22/I	Yeotmal/Yeotmal	M	10,545	13,525	17,238	20,967	26,555	35,980	45,587	64,836	Service, Commercial and Primary.

STATEMENT II

PHYSICAL ASPECTS AND LOCATION

Serial No.	Name	Physical aspects			Name of and road distance (km) from							
		Annual rainfall (mm)	Temperature (C) Max.	Min.	Nearest city with 1 lakh population or more	State Hq. (Bombay)	District Hq.	Sub-Div./Tahsil Hq.	Railway station	Bus route	Navigable river/ canal (if within 10 km)	Seaport (if within 50 km)
1	2	3	4	5	6	7	8	9	10	11	12	13
	Achalpur Town Agglomeration											
1	Achalpur	847·8	43·3	15·0	Amravati (44)	720	Amravati (44)	Achalpur/Achalpur (0) (0)	Achalpur (0)	Achalpur (0)	..	..
	Achalpur Camp	831·7	43·3	15·0	Amravati (51)	730	Amravati (51)	Achalpur/Achalpur (0) (0)	Achalpur (0)	Achalpur camp (0)	.	—
2	Achalpur Camp	(See Achalpur Town Agglomeration)										
3	Ahmadpur	762·0	47·0	30·0	Sholapur (210)	968	Osmanabad (149)	Udgir/Ahmedpur (41) (0)	Latur Rd. (32)	Ahmadpur (0)	..	..
	Ahmednagar City Agglomeration.											
4	Ahmednagar City	677·7	41 9	19·1	Poona (119)	304	Ahmednagar (0)	Ahmednagar/Nagar (0) (0)	Ahmednagar (0)	Ahmednagar (0)	.	..
	Ahmednagar Cantonment.	677.0	41.9	19.1	Poona (112)	315	Ahmednagar (0)	Ahmednagar/Nagar (4) (4)	Ahmednagar (2)	Ahmednagar (0)	..	..
5	Ahmednagar Cantonment	(See Ahmednagar City Agglomeration)										
6	Akalkot	689·2	44·4	23·0	Sholapur (38)	491	Sholapur (38)	Sholapur/Akalkot (38) (0)	Akalkot Rd. (10)	Akalkot (0)	..	..
7	Akola	876·8	45·1	19·7	Amravati (89)	684	Akola (0)	Akola/Akola (0) (0)	Akola (0)	Akola (0)	..	..
8	Akot	794·1	47·0	26·0	Akola (44)	723	Akola (44)	Akot/Akot (0) (0)	Akot (0)	Akot (0)	..	..
9	Alandi	603·1	40·0	8·0	Poona (21)	213	Poona (21)	Khed/Khed (20) (20)	Poona (21)	Alandi (0)	..	..
10	Alibag	2,080·8	36·8	13·4	Thana (91)	126	Alibag (0)	Alibag/Alibag (0) (0)	Panvel (67)	Alibag (0)	..	Rewas (22)
11	Alore	4,013·0	30·0	27·0	Kolhapur (150)	307	Ratnagiri (110)	Chiplun/Chiplun (17) (17)	Karad (62)	Chiplun (3)	..	Dabhol (50)

12	Amalner . . .	675·0	47·7	11·1	Jalgaon (55)	520	Jalgaon (55)	Amalner/Amalner (0) (0)		Amalner (0)	Amalner (0)	..	..
13	Ambad . . .	559·0	42·2	19·7	Aurangabad (103)	517	Aurangabad (103)	Jalna/Ambad (31) (0)		Jalna (31)	Ambad (0)	..	..
14	Ambarnath . ..	2,300·0	35·3	10·3	Ulhasnagar (2)	60	Thana (26)	Thana/Ulhasnagar (26) (2)		Ambarnath (1)	Ambarnath (0)	..	..
15	Ambejogai .. .	603·0	33·9	18·9	Sholapur (106)	336	Bhir 96	Ambejogai/Ambejogai (0) (0)		Parli (24)	Ambejogai (0)	..	..
16	Amravati . . .	974·5	44·9	10·1	Akola (89)	653	Amravati (0)	Amravati/Amravati (0) (0)		Amravati (0)	Amravati (0)	..	..
17	Anjangaon . .	787·5	42·2	14 8	Akola (88)	672	Amravati [80]	Daryapur/Daryapur (29) (29)		Anjangaon (0)	Anjangaon (0)	..	..
18	Arvi . ..	994·8	46·0	12·0	Amravat (72)	585	Wardha (52)	Arvi/Arvi (0) (0,		Arvi (0)	Arvi (0)	..	..
19	Ashta . . .	599·0	38·0	13·3	Sangli (19)	390	Sangli (19)	Sangli/Islampur (19) (18)		Sangli (19)	Ashta (0)	..	..
20	Ashti . . .	550·0	33·9	18 9	Ahmednagar (38)	368	Bhir (52)	Bhir/Ashti (52) (0)		Ahmednagar (38)	Ashti (0)	..	..
	Aurangabad City Agglomeration												
21	Aurangabad City .	792·1	42·4	8 4	Ahmednagar (109)	404	Aurangabad (0)	Aurangabad/Aurangabad (0)	(0)	Aurangabad (0)	Aurangabad (0)	..	..
	Aurangabad Cantonment.	635·0	43·0	19·9	Ahmednagar (130)	417	Aurangabad (3)	Aurangabad/Aurangabad (3)	(3)	Aurangabad (3)	Aurangabad (3)	..	..
22	Aurangabad Cantonment	(See Aurangabad City Agglomeration)											
23	Ausa . . .	700·0	30·0	20·0	Sholapur (128)	514	Osmanabad (104)	Latur/Ausa (19) (0)		Latur (19)	Ausa (0)	..	..
24	Badlapur . . .	2,400·0	35·0	12·0	Ulhasnagar (13)	45	Thana (28)	Thana/Ulhasnagar (28) (13)		Badlapur (3)	Badlapur (0)	..	..
25	Badnera . . .	847·8	43·3	15·0	Amravati (10)	663	Amravat (10)	Amravati/Amravati (10) (10)		Badnera (0)	Badnera (0)	..	..
26	Balapur . . .	773·0	49·0	27·0	Akola (23)	587	Akola (23)	Balapur/Balapur (0) (0)		Paras (6)	Balapur (0)	..	..
27	Ballarpur . . .	1,135·0	45·7	16·8	Nagpur (170)	1,013	Chandrapur (14)	Chandrapur/Chandrapur (14)	(14)	Ballarpur (0)	Ballarpur (0)	..	..
28	Baramati . . .	465·0	32·7	19·1	Poona (116)	309	Poona (116)	Baramati/Baramati (0) (0)		Baramati (0)	Baramati (0)	..	..

STATEMENT II

PHYSICAL ASPECTS AND LOCATION

Serial No.	Name	Physical aspects			Name of and road distance (km) from							
		Annual rainfall (mm)	Temperature (C) Max.	Min.	Nearest city with 1 lakh population or more	State Hq. (Bombay)	District Hq.	Sub-Div./Tahsil Hq.	Railway station	Bus route	Navigable river/ canal (if within 10 km)	Seaport (if within 50 km)
1	2	3	4	5	6	7	8	9	10	11	12	13
29	Barsi	657·4	46·0	17·0	Sholapur (74)	414	Sholapur (74)	Sholapur /Barsi (74) (0)	Barsi (0)	Barsi (0)	..	-
30	Basmath	969·7	32·0	16·1	Nanded (45)	500	Parbhani (43)	Hingoli/Basmathnagar (64) (0)	Basmathnagar (0)	Basmathnagar (0)		..
	Bassein Town Agglomeration											
31	Bassein	1,911·5	32·4	15·3	Bombay (52)	52	Thana (70)	Thana/Bassein (70) (0)	Bassein Rd. (6)	Bassien (0)	..	..
	Manikpur	1,911·5	32·4	15·3	Bombay (65)	65	Thana (135)	Thana/Bassein (135) (8)	Bassein Rd. (1)	Manikpur (0)	..	..
	Sandor	1,911·5	32·4	15·3	Bombay (67)	67	Thana (137)	Thana/Bassein (137) (4)	Bassein Rd. (8)	Sandor (0)	..	..
32	Bhade	635·0	33·3	20 0	Poona (64)	258	Satara (71)	Satara/Khandala (71) (5)	Lonand (15)	Bhade (0)	..	..
33	Bhagur	(See Nasik City Agglomeration)										
34	Bhandara	1,388·2	32·6	20 5	Nagpur (61)	900	Bhandara (0)	Bhandara/Bhandara (0) (0)	Bhandara (11)	Bhandara (0)	..	..
35	Bhayndar	2,477·5	37·0	20 0	Thana (34)	66	Thana (34)	Thana/Thana (34) (34)	Bhayndar (0)	Bhayndar (0)	.	..
36	Bhir	685·0	32·8	17·1	Ahmednagar (43)	459	Bhir (0)	Bhir/Bhir (0) (0)	Jalna (102)	Bhir (0)	.	..
37	Bhiwandi	2,578·0	34·0	25·0	Thana (15)	51	Thana (16)	Thana/Bhiwandi (16) (0)	Kalyan (10)	Bhiwandi (0)	..	..
38	Bhokardan	711·2	42·2	19·9	Aurangabad (76)	494	Aurangabad (76)	Jalna/Bhokardan (54) (0)	Jalna (54)	Bhokardan (0)	..	..
39	Bhor	955·1	41·0	19·0	Poona (60)	252	Poona (60)	Poona/Bhor (60) (0)	Poona (60)	Bhor (0)		
40	Bhum	660·0	40·0	30·0	Sholapur (135)	435	Osmanabad (70)	Latur/Bhum (115) (0)	Barsi (24)	Bhum (0)	..	..

Bhusawal Town Agglomeration

41	Bhusawal	788·1	47·7	12·2	Jalgaon (25)	445	Jalgaon (25)	Jalgaon/Bhusawal (25)	(0)	Bhusawal (0)	Bhusawal (0)	.	..
	Kandari	711·0	46·6	40·0	Jalgaon (26)	442	Jalgaon (26)	Jalgaon/Bhusawal (26)	(3)	Bhusawal (3)	Bhusawal (3)	..	-
42	Biloli	996·8	42·4	12.9	Nanded (74)	685	Nanded (74)	Deglur/Biloli (52)	(0)	Dharmabad (34)	Biloli (0)	.	..
43	Bombay City Greater	2,099·2	36·7	15 5	Thana (35)	0	Bombay (0)	. ..		Bombay (0)	Bombay (0)	..	Bombay (0)
44	Buldana	899·6	41·4	11·2	Akola (116)	560	Buldana (0)	Chikhli/Chikhli (24)	(24)	Malkapur (45)	Buldana (0)		..
45	Chalisgaon	712·0	47·7	22 2	Malegaon (56)	324	Jalgaon (93)	Jalgaon/Chalisgaon (93)	(0)	Chalisgaon (0)	Chalisgaon (0)	..	..
46	Chandor	645·2	40·0	30·0	Malegaon (44)	308	Nasik (64)	Nasik/Chandor (64)	(0)	Lasalgaon (18)	Chandor (0)	.	..
47	Chandrapur	1,346·6	45·7	21·4	Nagpur (200)	1,022	Chandrapur (0)	Chandrapur/Chandrapur (0)	(0)	Chandrapur (0)	Chandrapur (0)	..	..
48	Chandur	832·3	47·7	26·6	Amravati (24)	760	Amravati (24)	Chandur/Chandur Rly. (0)	(0)	Chandur Rly (0)	Chandur (0)	..	..
49	Chandur Bazar	832·3	43·3	15·0	Amravati (57)	550	Amravati (37)	Achalpur/Achalpur (30)	(30)	Achalpur (30)	Chandur Bazar (0)	..	..
50	Chikalda	1,707·9	41·0	24·0	Amravati (98)	818	Amravati (98)	Achalpur/Chikalda (50)	(0)	Achalpur (50)	Chikhalda (0)	.	..
51	Chikhli	808·4	41·4	11·2	Akola (108)	412	Buldana (24)	Chikhli/Chikhli (0)	(0)	Khamgaon (61)	Chikhli (0)	.	..
52	Chiplun	3,497·3	30·0	27 0	Kolhapur (112)	288	Ratnagiri (100)	Chiplun/Chiplun (0)	(0)	Karad (96)	Chiplun (0)	..	Dabhol (38)
53	Chopda	731·8	46·6	13·3	Jalgaon (73)	420	Jalgaon (73)	Amalner/Chopda (36)	(0)	Dharangaon (30)	Chopda (0)	..	..
54	Dabhol	2,500·0	34·4	28·3	Kolhapur (115)	323	Ratnagiri (173)	Dapoli/Dapoli (20)	(20)	Karad (134)	Dabhol (0)	..	Dabhol (0)

Dahanu Town Agglomeration

55	Dahanu	1,759·0	37 7	12·9	Bombay (124)	124	Thana (169)	Dahanu/Dahanu (0)	(0)	Dahanu Rd. (4)	Dahanu (0)	.	Dahanu (0)
	Malyan	2,511·0	35·5	24·5	Bombay (120)	120	Thana (165)	Dahanu/Dahanu (4)	(4)	Dahanu Rd. (0)	Malyan (0)	.	Dahanu (0)

STATEMENT II

PHYSICAL ASPECTS AND LOCATION

Serial No.	Name	Physical aspects			Name of and road distance (km) from							
		Annual rainfall (mm)	Temperature (C) Max.	Min.	Nearest city with 1 lakh population or more	State Hq. (Bombay)	District Hq.	Sub-div./Tahsil Hq.	Railway station	Bus route	Navigable river/canal (if within 10 km)	Seaport (if within 50 km)
1	2	3	4	5	6	7	8	9	10	11	12	13
56	Dapoli Camp	3,287·2	34·0	28·3	Kolhapur (165)	288	Ratnagiri 153	Dapoli/Dapoli (0) (0)	Karad (160)	Dapoli Camp (0)	..	Harnai (14)
57	Darwha	924·6	46·0	31·0	Amravati (103)	723	Yeotmal (43)	Darwha/Darwha (0) (0)	Darwha (1)	Darwha (0)	.	..
58	Daryapur Banosa	767·8	42·3	14·8	Akola (72)	672	Amravati (80)	Daryapur/Daryapur (29) (29)	Daryapur (0)	Daryapur (0)	..	..
59	Dattapur Dhamangaon	767·8	46·1	13·3	Amravati (65)	709	Amravati (65)	Chandur/Chandur (18) (18)	Dhamangaon (0)	Dhamangaon (0)	.	..
60	Deglur	1,056·7	42·4	12·9	Nanded (78)	698	Nanded (78)	Delgur/Deglur (0) (0)	Nanded (78)	Deglur (0)	..	..
61	Dehu	(See Poona City Agglomeration)										
62	Dehu Road Cantonment	(See Poona City Agglomeration)										
63	Deolali Cantonment	(See Nasik City Agglomeration)										
64	Deoli	785·4	46·0	12·0	Nagpur (96)	790	Wardha (16)	Wardha/Wardha (16) (16)	Dahegaon (8)	Deoli (0)	..	..
65	Desaiganj	1,551·8	45·7	21 4	Nagpur (139)	976	Chandrapur (139)	Gadhchiroli/Gadhchiroli (51) (51)	Wadsa (2)	Desaiganj (0)	..	..
66	Deulgaon Raja	762·0	44·0	21·0	Akola (161)	463	Buldana (77)	Chikhli/Chikhli (53) (53)	Jalna (26)	Deulgaon Raja (0)		..
67	Dharangaon	935·0	34·0	19·0	Jalgaon (30)	450	Jalgaon (30)	Amalner/Erandol (20) (11)	Dharangaon (2)	Dharangaon (0)	..	..
68	Dharmabad	1138·0	45·0	25·0	Nanded (116)	845	Nanded (116)	Deglur/Biloli (75) (72)	Dharmabad (0)	Dharmabad (0)	..	..
69	Dharur	720·0	33·9	19·4	Sholapur (165)	438	Bhir (77)	Ambejogai/Kaij (51) (15)	Parli (77)	Dharur (0)	..	..

	Dhond Town Agglomeration												
70	Dhond	462·6	42·2	27·0	Poona (77)	266	Poona (77)	Baramati/Dhond (38) (0)		Dhond (0)	Dhond (0)	..	..
	Dhond (NM)	462·6	42·2	27·0	Poona (77)	266	Poona (77)	Baramati/Dhond (38) (0)		Dhond (0)	Dhond (0)	..	..
71	Dhond (NM)	(See Dhond Town Agglomeration)											
72	Dhulia City	608·8	21·1	14·4	Malegaon (50)	343	Dhulia (0)	Dhulia/Dhulia (0) (0)		Dhulia (0)	Dhulia (0)	..	..
73	Digras	936·7	46·0	31·0	Amravati (141)	730	Yeotmal (72)	Darwha/Darwha (26) (26)		Darwha (28)	Digras (0)	..	..
74	Dombivli	(See Ulhasnagar City Agglomeration)											
75	Dondaicha	623·0	47·7	26·6	Dhulia (57)	454	Dhulia (57)	Dhulia/Shindkheda (57) (26)		Dondaicha (0)	Dondaicha (0)	..	..
76	Dudhani	750·0	42·0	26·1	Sholapur (64)	517	Sholapur (64)	Sholapur/Akalkot (64) (26)		Dudhani (0)	Dudhani (0)	..	..
77	Erandol	700·9	46·0	17·8	Jalgaon (23)	450	Jalgaon (23)	Amalner/Erandol (45) (0)		Dharangaon (12)	Erandol (0)	..	..
78	Faizpur	762·0	47·7	22·2	Jalgaon (48)	475	Jalgaon (48)	Jalgaon/Yaval (48) (18)		Savda (8)	Faizpur (0)	..	..
79	Gadhinglaj	1,000.0	39.0	14.4	Kolhapur (73)	486	Kolhapur (73)	Gadhinglaj/Ghadhinglaj (0) (0)		Ghatprabha (40)	Gadhinglaj (0)	..	..
80	Gandhinagar	(See Kolhapur City Agglomeration)											
81	Gangakhed	717·2	32·0	16·1	Nanded (62)	586	Parhbani (36)	Sailu/Gangakhed (79) (0)		Gangakhed (0)	Gangakhed (0)	..	..
82	Gangapur	692·1	43·3	27·0	Aurangabad (32)	300	Aurangabad (32)	Vijapur/Gangapur (40) (0)		Lasur (20)	Gangapur (0)	..	..
83	Georai	870·0	33·9	19·4	Ahmednagar (84)	465	Bhir (34)	Bhir/Bhir (34) (34)		Jalna (68)	Georai (0)	..	..
84	Ghatanji	860·0	47·0	29·8	Amravati (135)	603	Yeotmal (41)	Pandharkaoda/Pandharkaoda (67) (67)		Yeotmal (42)	Ghatanji (0)	..	..
85	Ghugus	762·0	45·7	16·8	Nagpur (146)	834	Chandrapur (24)	Chandrapur/Chandrapur (24) (24)		Ghugus (4)	Ghugus (4)	..	..
	Gokul T. Helwak	5,080·0	40·0	11·0	Kolhapur (144)	377	Satara (88)	Satara/Patan (88) (24)		Karad (66)	Gokul T. Helwak (0)	..	..
87	Gondia	1,471·0	44·9	20·5	Nagpur (130)	967	Bhandara (69)	Gondia/Gondia (0) (0)		Gondia (0)	Gondia (0)	..	..

STATEMENT II

PHYSICAL ASPECTS AND LOCATION

Serial No.	Name	Physical aspects			Name of and road distance (km) from							
		Annual rainfall (mm)	Temperature (C) Max.	Min.	Nearest city with 1 lakh population or more	State Hq. (Bombay)	District Hq.	Sub-Div./ Tahsil Hq.	Railway station	Bus route	Navigable river/canal (if within 10 km)	Seaport (if within 50 km)
1	2	3	4	5	6	7	8	9	10	11	12	13
88	Hadgaon	965·0	40·0	19·3	Nanded (60)	709	Nanded (60)	Nanded/Hadgaon (60) (0)	Kalamnuri (29)	Hadgaon (0)	.	..
89	Harnai	2,811·1	34·4	18·7	Poona (214)	312	Ratnagiri (161)	Dapoli/Dapoli (8) (8)	Karad (180)	Harnai (0)	..	Harnai (0)
90	Hinganghat	1,145·5	46·0	12·0	Nagpur (76)	1,080	Wardha (35)	Hinganghat/Hinganghat (0) (0)	Hinganghat (0)	Hinganghat (0)	..	..
91	Hingoli	1,071·7	32·0	16·1	Nanded (129)	663	Parbhani (67)	Hingoli/Hingoli (0) (0)	Hingoli (0)	Hingoli (0)	..	..
92	Humbrali	5,080·0	40·0	11·0	Kolhapur (144)	375	Satara (88)	Satara/Patan (88) (24)	Karad (67)	Gokul T. Helwak (5)	..	..
93	Ichalkaranji	798·1	29·0	20·0	Kolhapur (32)	400	Kolhapur (32)	Kolhapur/Hatkanangale (32) (8)	Hatkanangale (8)	Ichalkaranji (0)	..	..
94	Igatpuri	3,341·6	46·1	36·6	Nasik (45)	137	Nasik (45)	Nasik/Igatpuri (45) (0)	Igatpuri (0)	Igatpuri (0)	..	..
95	Indapur	503·0	44·4	26·0	Sholapur (110)	330	Poona (148)	Baramati/Indapur (51) (0)	Bhigvan (38)	Indapur (0)	..	..
96	Jalgaon	755.2	44.4	39.0	Akola (88)	551	Buldana (75)	Jalgaon/Jalgaon (0) (0)	Nandura (23)	Jalgaon (0)	..	..
97	Jalgaon City	840.4	45.7	5.5	Malegaon (141)	420	Jalgaon (0)	Jalgaon/Jalgaon (0) (0)	Jalgaon (0)	Jalgaon (0)	..	..
98	Jalna	989·1	42·2	17·0	Aurangabad (64)	482	Aurangabad (64)	Jalna/Jalna (0) (0)	Jalna (0)	Jalna (0)	..	—
99	Jawhar	3,810.0	34.0	25.0	Thana (111)	146	Thana (111)	Dahanu/Jawhar (56) (0)	Dahanu Rd (61)	Jawhar (0)	..	..
100	Jaysingpur	605·0	29·0	20·0	Kolhapur (32)	400	Kolhapur (32)	Kolhapur/Hatkanangale (32) (8)	Jaysingpur (0)	Jaysingpur (0)	—	—
101	Jejuri	486.5	41.0	19.0	Poona (48)	240	Poona (48)	Baramati/Sasvad (50) (15)	Jejuri (2)	Jejuri (0)	..	..

102	Jintur	874·6	44·3	18·5	Nanded (85)	550	Parbhani (44)	Hingoli/Jintur (70))	(0)	Parbhani (44)	Jintur (0)	.	..
103	Junnar	742·6	40·0	18·0	Poona (90)	241	Poona (90)	Khed/Junnar (48)	(0)	Talegaon (83)	Junnar (0)		..
104	Kagal	931·1	32·2	29·4	Kolhapur (20)	444	Kolhapur (20)	Kolhapur/Kagal (20)	(0)	Kolhapur (18)	Kagal (0)	..	..
105	Kalamb	500·0	33·0	20·0	Poona (132)	333	Poona (132)	Baramati/Indapur (67)	(58)	Bhigvan (37)	Kalamb (0)	.	..
106	Kalamnuri	1,086·8	32·0	16·1	Nanded (48)	685	Parbhani (87)	Hingoli/Kalamnuri (19)	(0)	Hingoli (19)	Kalamnuri (0)	..	..
107	Kallam	700·0	47·0	10·0	Sholapur (130)	485	Osmanabad (61)	Latur/Kallam (20)	(0)	Dhoki (30)	Kallam (0)	..	..
108	Kalmeshwar	900·0	46·0	16·0	Nagpur (16)	902	Nagpur (16)	Saoner/Saoner (19)	(19)	Kalmeshwar (0)	Kalmeshwar (0)	.	..
109	Kalwa	(See Thana City Agglomeration)											
110	Kalyan	(See Ulhasnagar City Agglomeration)											
111	Kamptee	(See Nagpur City Agglomeration)											
112	Kamptee Cantonment	(See Nagpur City Agglomeration)											
113	Kandari	(See Bhusawal Town Agglomeration)											
114	Kandhar	871·7	42·2	10·0	Nanded (52)	686	Nanded (52)	Nanded/Kandhar (52)	(0)	Nanded (52)	Kandhar (0)	..	..
115	Kanhan (Pipri)	936·0	42·0	12·0	Nagpur (21)	830	Nagpur (21)	Ramtek/Ramtek (26)	(26)	Kanhan (0)	Kanhan-(Pipri) (0)	...	..
116	Kannad	870·0	42·2	17·0	Aurangabad (63)	361	Aurangabad (63)	Vaijapur/Kannad (74)	(0)	Chalisgaon (23)	Kannad (0)	..	...
117	Karad	713·1	39·0	21·0	Kolhapur (79)	321	Satara (55)	Satara/Karad (55)	(0)	Karad (4)	Karad (0)	..	...
118	Karanja	882·9	48·0	21·1	Amravati (66)	654	Akola (72)	Murtazapur/Murtazapur (32)	(32)	Karanja (3)	Karanja (0)	—	...
119	Karjat	3,278·5	45·6	13·4	Ulhasnagar (60)	80	Alibag (86)	Panvel/Karjat (30)	(0)	Karjat (0)	Karjat (0)	—	...
120	Karmala	540·6	38·0	26·1	Sholapur (135)	346	Sholapur (135)	Kurduvadi /Karmala (60)	(0)	Jeur (17)	Karmala (0)	—	—
121	Katemanivali	(See Ulhasnagar City Agglomeration)											
122	Katol	1,010·7	32·0	16·1	Nagpur (51)	830	Nagpur (51)	Katol/Katol (0)	(0)	Katol (0)	Katol (0)	—	.

STATEMENT II

PHYSICAL ASPECTS AND LOCATION

Serial No.	Name	Physical aspects: Annual rainfall (mm)	Physical aspects: Temperature (C) Max	Physical aspects: Temperature (C) Min	Name of and road distance (km) from: Nearest city with 1 lakh population or more	State Hq (Bombay)	District Hq	Sub-Div./Tahsil Hq	Railway station	Bus route	Navigable river/ canal (if within 10 km)	Seaport (if within 50 km)
	2	3	4	5	6	7	8	9	10	11	12	13
123	Khadakvasla .	703·7	41·2	17·5	Poona (16)	209	Poona (16)	Poona/Poona (16) (16)	Poona (19)	Khadakvasla. (0)	..	..
124	Khamgaon .	765·4	44·4	19·0	Akola (46)	587	Buldhana (71)	Khamgaon/Khamgaon (0) (0)	Khamgaon (0)	Khamgaon (0)	..	..
125	Khapa . . .	900·0	42·0	12·0	Nagpur (35)	845	Nagpur (35)	Saoner/Saoner (8) (0)	Khapa (0)	Khapa (0)	..	..
126	Khed . . .	3,372·3	32·0	24 0	Poona (183)	258	Ratnagiri (130)	Chiplun/Khed (30) (0)	Karad (135)	Khed (0)	..	Harnai (38)
127	Khopoli New Township	2202 0	33 4	17 5	Ulhasnagar (41)	124	Alibag (110)	Panvel/Khalapur (50) (11)	Khopoli (0)	Khopoli (0)		.
128	Khuldabad	960·0	32·4	19·6	Aurangabad (30)	440	Aurangabad (30)	Vaijapur/Khuldabad (96) (0)	Aurangabad (30)	Khuldabad (0)	..	..
129	Kinwat .	212·8	40·0	35·0	Nanded (140)	890	Nanded (140)	Deglur/Kinwat (180) (0)	Kinwat (0)	Kinwat (0)	.	..
130	Kirkee Cantonment .	(See Poona City Agglomeration)										
	Kolhapur City Agglomeration											
131	Kolhapur City . .	1,136·3	40·5	10·6	Sangli (55)	423	Kolhapur (0)	Kolhapur/Kolhapur (0) (0)	Kolhapur (0)	Kolhapur (0)	.	..
	Gandhinagar .	1,143·0	38·0	14·1	Kolhapur (10)	435	Kolhapur (10)	Kolhapur/Kolhapur (10) (10)	Kolhapur (10)	Gandhinagar (0)	.	..
132	Kopergaon .	512·0	41·0	26·6	Ahmednagar (109)	267	Ahmadnagar (60)	Sangamner/Kopergaon (67) (0)	Kopergaon (0)	Kopergaon (0)		..
133	Kulgaon .	2,400 0	35·0	12·0	Ulhasnagar (10)	42	Thana (25)	Thana/Ulhasnagar (25) (10)	Badlapur (8)	Kulgaon (0)	.	.
134	Kundalvadi .	824·9	42·4	12·9	Nanded (280)	628	Nanded (78)	Deglur/Biloli (64) (6)	Dharmabad (10)	Kundalvadi (3)		.

135	Kuran Kh.	955·1	41·0	19·0	Poona (40)	232	Poona (40)	Poona/Velhe (40)	(10)	Poona (40)	Kuran (0)	-	-
136	Kurduwadi	559·0	40·4	15·0	Sholapur (72)	378	Sholapur (72)	Kurduvadi/Madha (0)	(15)	Kurduvadi (0)	Kurduvadi (0)	..	..
137	Kurundwad	487·0	41·0	5·0	Kolhapur (52)	440	Kolhapur (52)	Kolhapur/Shirol (52)	(6)	Jaysingpur (16)	Kurundvad (0)	..	-
138	Lasalgaon	496·6	27·0	25·0	Nasik (67)	251	Nasik (67)	Nasik/Niphad (67)	(62)	Lasalgaon (0)	Lasalgaon (0)	..	-
139	Latur	658·9	47·0	30·0	Sholapur (131)	512	Osmanabad (83)	Latur/Latur (0)	(0)	Latur (0)	Latur (0)	..	..
140	Lohagaon	(See Poona City Agglomeration)											
141	Lonavala	4,303·6	35·0	10·0	Poona (64)	120	Poona (64)	Poona/Vadgaon (64)	(26)	Lonavala (0)	Lonavala (0)	..	..
142	Madhavnagar	1,225·8	32·6	19·1	Sangli (4)	410	Sangli (4)	Miraj/Miraj (18)	(18)	Miraj (18)	Madhavnagar (0)	..	..
143	Mahabaleshwar	6,182·3	33·4	18·4	Poona (121)	306	Satara (41)	Mahabaleshwar/Mahabaleshwar (0)	(0)	Wathar (67)	Mahabaleshwar (0)	..	..
144	Mahad	3,190·2	37·2	25·0	Poona (116)	193	Alibag (116)	Mahad/Mahad (0)	(0)	Panvel (128)	Mahad (0)	-	..
145	Maindargi	762·0	43·0	24·0	Sholapur (50)	521	Sholapur (50)	Sholapur/Akalkot (50)	(14)	Borati (14)	Maindargi (0)	..	..
146	Majivade	(See Thana City Agglomeration)											
147	Malegaon City	579·5	33·5	18·6	Nasik (108)	293	Nasik (108)	Malegaon/Malegaon (0)	(0)	Manmad (35)	Malegaon (0)	..	..
148	Malkapur	721·7	44·0	21·0	Akola (92)	515	Buldana (44)	Malkapur/Malkapur (0)	(0)	Malkapur (0)	Malkapur (0)	..	..
149	Malkapur	2,052·0	36·0	16·0	Kolhapur (45)	528	Kolhapur (45)	Kolhapur/Shahuwadi (45)	(5)	Kolhapur (48)	Malkapur (0)	.	..
150	Malwan	2,154·7	30·1	26·0	Kolhapur (158)	575	Ratnagiri (184)	Sawantwadi/Malwan (74)	(0)	Kolhapur (158)	Malwan (0)	.	Malwan (0)
151	Malyan	(See Dahanu Town Agglomeration)											
152	Mangalvedha	681·9	36·0	18·0	Sholapur (51)	450	Sholapur (51)	Pandharpur/Mangalvedha (22)	(0)	Pandharpur (22)	Mangalwedha (0)	..	..
153	Mangrulpir	861·1	46·0	25·0	Akola (58)	637	Akola (58)	Mangrulpir/Mangrulpir (0)	(0)	Karanja (29)	Mangrulpir (0)	..	..
154	Manikpur	1,911·5	32·4	15·3	Bombay (65)	65	Thana (135)	Thana/Bassein (135)	(8)	Bassein Rd. (1)	Manikpur (0)	.	..
155	Manjlegaon	813·0	33·9	18·9	Aurangabad (190)	364	Bhir (77)	Ambejogai/Manjlegaon (80)	(0)	Manwath (42)	Manjlegaon (0)	..	..

STATEMENT II

PHYSICAL ASPECTS AND LOCATION

Serial No	Name	Physical aspects			Name of and road distrance (km) from							
		Annual rainfall (mm)	Temperature(C) Max.	Min.	Nearest city with 1 lakh population or more	State Hq (Bombay)	District Hq	Sub-Div /Tahsil Hq	Railway station	Bus route	Navigable river/ canal (if within 10 km)	Seaport (if within 50 km)
1	2	3	4	5	6	7	8	9	10	11	12	13
	Manmad Town Agglomeration											
156	Manmad	584·0	40·0	31·0	Malegaon (36)	269	Nasik (88)	Malegaon/Nandgaon (36) (25)	Manmad (0)	Manmad (0)	..	..
	Manmad (NM)	584·0	40·0	31·1	Malegaon (36)	270	Nasik (88)	Malegaon/Nandgaon (36) (25)	Manmad (0)	Manmad (0)	..	..
157	Manmad (NM)	(See Manmad Town Agglomeration)										
158	Manwath	884·0	42·0	28·0	Auranagabad (149)	524	Parbhani (42)	Sailu/Pathri (15) (6)	Manwath Rd. (8)	Manwath (0)		..
159	Matheran	5,167·5	32·2	15·6	Ulhasnagar (39)	99	Alibag (105)	Panvel/Karjat (52) (25)	Matheran (0)	Karjat (24)	..	..
160	Mehkar	835·3	46·0	20·0	Akola (105)	614	Buldana (65)	Mehkar/Mehkar (0) (0)	Washim (67)	Mehkar (0)	..	..
161	Mhasvad	472·5	39·0	21·0	Sholapur (128)	382	Satara (86)	Phaltan/Dahiwadi (66) (65)	Pandharpur (54)	Mhasvad (0)	.	..
162	Miraj	(See Sangli City Agglomeration)										
163	Mohone	(See Ulhasanagar City Agglomeration)										
164	Mohpa	712·5	45·0	14·0	Nagpur (38)	880	Nagur (38)	Saoner/Saoner (17) (17)	Kohli (5)	Mohpa (0)	..	..
165	Morshi	849·2	45·5	26·7	Amravati (34)	574	Amravati (54)	Morshi/Morshi (0) (0)	Amravati (54)	Morshi (0)	..	..
166	Mowad	1,016·0	46·1	27·0	Nagpur (96)	933	Nagpur (96)	Katol/Katol (35) (35)	Narkhed (10)	Mowad (0)	..	..
167	Mudkhed	436·5	40·0	19·3	Nanded (25)	666	Nandea (25)	Nanded/Nanded (25) (25)	Mudkhed (0)	Mudkhed (0)	..	..

168	Mukhed . . .	939·8	42·2	10·0	Nanded (75)	700	Nanded (75)	Deglur/Mkukhed (58)	(0)	Nanded (75)	Mukhed (0)	..	..
169	Murgud . .	1,168·4	32·2	29·4	Kolhapur (43)	350	Kolhapur (43)	Kolhapur/Kagal (43)	(42)	Kolhapur (43)	Murgud (0)	..	..
170	Murtazapur . .	818·8	47·0	26·0	Akola (42)	673	Akola (42)	Murtazapur/Murtazapur (0)	(0)	Murtazapur (0)	Murtazapur (0)	..	..
171	Murud . .	3,175·0	30·0	21·1	Thana (134)	160	Alibag (89)	Mahad (130)	Murud (0)	Panvel (102)	Murud (0)	..	Janjira (2)
172	Murum . .	609·0	30·0	24·4	Sholapur (76)	370	Osmanabad (72)	Osmanabad/Omerga (72)	(20)	Sholapur (76)	Murum (0)	..	..
												..	..
	Nagpur City Agglomeration												
173	Nagpur City (M. Corp)	1,127·3	45·9	20·5	Amravati (155)	916	Nagpur (0)	Nagpur/Nagpur (0)	(0)	Nagpur (0)	Nagpur (0)	..	..
	Kamptee . . .	1,500·0	42·0	20·5	Nagpur (16)	932	Nagpur (16)	Nagpur/Nagpur (16)	(16)	Kamptee (0)	Kamptee (0)	..	..
	Kamptee Cantonment	1,016·0	42·8	20·5	Nagpur (15)	931	Nagpur (15)	Nagpur/Nagpur (15)	(15)	Kamptee Station (3)	Kamptee (0)	..	..
174	Naldurg . . .	762·0	42·2	26·0	Sholapur (45)	463	Osmanabad (53)	Osmanabad/Tuljapur (53)	(34)	Sholapur (45)	Naldurg (0)	..	..
												..	
175	Nanded . . .	901·1	33·8	19·3	Aurngabad (220)	634	Nanded (0)	Nanded/Nanded (0)	(0)	Nanded (0)	Nanded (0)	.	..
												..	
	Nandgaon Town Agglomeration												
176	Nandgaon . .	584·7	39·9	31·1	Malegaon (36)	317	Nasik (138)	Malegaon/Nandgaon (36)	(0)	Nandgaon (0)	Nandgaor (0)	..	..
	Nandgaon (NM.) .	584·7	39·9	31·1	Malegaon (35)	294	Nasik (112)	Malegaon/Nandgaon (35)	(0)	Nandgaon (0)	Nandgaon (0)	..	..
177	Nandgaon (NM) .	(See Nandgaon Town Agglomeration)											
178	Nandura . . .	756·7	46·1	32·2	Akola (65)	535	Buldana (52)	Malkapur/Malkapur (27)	(27)	Nandura (0)	Nandura (0)	..	..
179	Nandurbar . .	643·1	34·0	21·8	Dhulia (90)	415	Dhulia (90)	Nandurbar/Nandurbar (0)	(0)	Nandurbar (0)	Nandurbar (0)	..	..
180	Narkhed . . .	1,010·7	42·0	12·0	Nagpur (86)	1,000	Nagpur (86)	Katol/Narkhed (30)	(0)	Narkhed (0)	Narkhed (0)	.	..

STATEMENT II

PHYSICAL ASPECTS AND LOCATION

Serial No	Name	Physical aspects: Annual rainfall (mm)	Physical aspects: Temperature (C) Max	Physical aspects: Temperature (C) Min	Name of and road distance (km) from: Nearest city with 1 lakh population or more	State Hq (Bombay)	District Hq	Sub-Div /Tahsil Hq	Railway station	Bus route	Navigable river/ canal (if within 10 km)	Seaport (if within 50 km)
1	2	3	4	5	6	7	8	9	10	11	12	13
	Nasik City Agglomeration											
181	Nasik	696·9	31·1	17·3	Malegaon (108)	185	Nasik (0)	Nasik/Nasik (0) (0)	Nasik Rd (9)	Nasik (0)	.	..
	Bhagur	682·9	41·1	14·5	Nasik (19)	182	Nasik (19)	Nasik/Nasik (19) (19)	Deolali (2)	Bhagur (0)	...	...
	Deolali Cantonment	791·6	39·8	13·5	Nasik (10)	182	Nasik (10)	Nasik/Nasik (10) (10)	Deolali (0)	Deolali (0)	...	...
	Nasik Road Deolali	696·9	31·1	17·3	Nasik (10)	188	Nasik (10)	Nasik/Nasik (10) (10)	Nasik Road (0)	Nasik Rd. (0)	..	...
182	Nasik Road Deolali	(See Nasik City Agglomeration)										
183	Nate	3,213·2	34·0	28·0	Kolhapur (186)	458	Ratnagiri (105)	Ratnagiri/Rajapur (105) (28)	Kolhapur (186)	Nate (0)	..	Musakaji (3)
184	Nawapur	1,097·1	21·1	14·4	Dhulia (101)	460	Dhulia (101)	Nandurbar/Nawapur (49) (0)	Nawapur (0)	Nawapur (0)	..	..
185	Neral	3,098·1	45·6	13·4	Ulhasnagar (74)	118	Alibag (101)	Panvel/Karjat (44) (14)	Neral (0)	Neral (0)	..	..
186	Nilanga	700·0	30·0	20·0	Sholapur (151)	745	Osmanabad (134)	Udgir/Nilanga (145) (0)	Latur (50)	Nilanga (1)	...	...
187	Osmanabad	809·9	47·0	30·0	Sholapur (59)	523	Osmanabad (0)	Osmanabad/Osmanabad (0) (0)	Yedsi (18)	Osmanabad (0)	.	..
188	Ozar	830·0	31·4	15·8	Nasik (19)	210	Nasik (19)	Nasik/Niphad (19) (29)	Kherwadi (8)	Ozar (0)	.	..
189	Pachora	793·3	47·1	13·3	Jalgaon (48)	373	Jalgaon (48)	Jalgaon/Pachora (48) (0)	Pachora (0)	Pachora (0)	.	..
190	Paithan	960·0	43·3	27·0	Auarangabad (53)	480	Aurangabad (53)	Aurangabad/Paithan (53) (0)	Aurangabad (53)	Paithan (0)	..	..

191	Palghar	. . .	2,500·0	32·4	15·3	Bombay (87)	87	Thana (114)	ahanu/Palghar (36)	(0)	Palghar (0)	Palghar (0)		Satpati (10)
192	Panchgani	. .	1,865·0	31·1	16·0	Poona (105)	290	Satara (48)	Mahabaleshwar/Mahabaleshwar (19)	(19)	Wathar (45)	Pancghani (0)	..	..
193	Pandharkaoda		1,122 2	34·7	18·2	Amravati (160)	880	Yeotmal (68)	Pandharkaoda/Pandharkaoda (0)	(0)	Wani (56)	Pandharkaoda (0)		..
194	Pandharpur	. .	611·1	41·1	17·0	Sholapur (71)	396	Sholapur (71)	Pandharpur/Pandharpur (0)	(0)	Pandhapur (0)	Pandharpur (0)	..	..
195	Panhala	. . .	2,032·0	34·4	26·0	Kolhapur (19)	435	Kolhapur (19)	Kolhapur/Panhala (19)	(0)	Kolhapur (21)	Panhala (0)	..	..
196	Panvel	. .	2,741·2	36·0	26·0	Thana (32)	67	Alibag (59)	Panvel/Panvel (0)	(0)	Panvel (0)	Panvel (0)	..	..
197	Parbhani	. . .	902·7	44·3	20·1	Nanded (60)	552	Parbhani (0)	Parbhani/Parbhani (0)	(0)	Parbhani (0)	Parbhani (0)	..	..
198	Parenda	. . .	1,181·1	42·2	26·0	Sholapur (96)	464	Osmanabad (85)	Osmanabad/Parenda (85)	(0)	Barsi (27)	Parenda (0)		..
199	Parli	. .	436·3	33·9	18·9	Nanded (110)	616	Bhir (115)	Ambejogai/Ambejogai (26)	(26)	Parli (0)	Parli (0)	..	..
200	Parola	. . .	687·2	44·4	22·2	Jalgaon (54)	377	Jalgaon (54)	Amalner/Parola (20)	(0)	Amalner 20)	Parola (0)		.
201	Partur	. . .	801·2	46·1	20·1	Aurangabad (87)	492	Partur (70)	Sailu/Partur (17)	(0)	Partur (0)	Partur (0)	..	..
202	Patan	. .	1,831·4	43 3	13 0	Kolhapur (120)	351	Satara (64)	Satara/Patan (64)	(0)	Karad (42)	Patan (0)		..
203	Pathri	. . .	871 5	46 1	36·1	Nandad (86)	451	Parbhani (43)	Sailu/Pathri (22)	(0)	Manwath Rd (42)	Pathri (0)	..	.
204	Patur	. . .	883 9	46·1	19 7	Akola (30)	708	Akola (30)	Balapur/Balapur (0)	(0)	Akola (30)	Patur (0)	.	..
205	Pauni	. .	1,285 1	32 6	20 5	Nagpur (84)	915	Bhandara (42)	Bhandara/Bhandara (42)	(42)	Pauni Rd (11)	Pauni (0)		..
206	Pen	. .	2,866 4	56 6	30 5	Thana (68)	103	Alibag (28)	Alibag /Alibag (28)	(28)	Panvel (33)	Pen (0)		..
207	Peth Umri	. .	965 0	47 0	27 0	Nanded (346)	655	Nanded (68)	Nanded/Umri (68)	(0)	Umri (0)	Umri (0)	.	..
208	Phaltan	. . .	473 0	40 0	20·0	Poona (105)	268	Satara (86)	Phaltan /Dahiwadi (0)	(25)	Pandharpur (54)	Phaltan (0)	.	..
209	Pimpalgaon Basvant	.	629 6	31 3	10 8	Nasik (30)	253	Nasik (30)	Nasik/Niphad (30)	(19)	Niphad (14)	Pimpalgaon (0)	..	..
210	Pimpri Chinchwad New Township.		(See Poona City Agglomeration)											

STATEMENT 1I

PHYSICAL ASPECTS AND LOCATION

Serial No.	Name	Physical aspects			Name of and road distance (km) from							
		Annual rainfall (mm)	Temperature (C) Max	Min.	Nearest city with 1 lakh population or more	State Hq. (Bombay)	District Hq	Sub-Div./Tahsil Hq	Railway station	Bus route	Navigable river/ canal (if within 10 km)	Seaport (if within 50 km)
1	2	3	4	5	6	7	8	9	10	11	12	13
	Poona City Agglomeration											
211	Poona City (M. Corp.)	714 7	41 6	18 3	Ahmednagar (119)	188	Poona (0)	Poona /Poona (0) (0)	Poona (0)	Poona (0)	.	.
	Dehu . . .	752 0	42 3	18·3	Poona (27)	166	Poona (27)	Poona /Poona (27) (27)	Dehu Rd. (5)	Dehu (0)	..	.
	Dehu Road Cantt. .	752·0	37 9	18·3	Poona (25)	167	Poona (25)	Poona/Poona (25) (25)	Dehu Rd. (0)	Dehu Rd (0)	.	..
	Khadakvasla .	703 7	41·2	18·3	Poona (16)	209	Poona (16)	Poona /Poona (16) (16)	Poona (19)	Khadakvasla (0)		.
	Kirkee Cantonment .	826 6	33 4	17 5	Poona (16)	169	Poona (16)	Poona/Poona (16) (16)	Kirkee (0	Kirkee (0)	.	
	Lohagaon . .	752·0	31 8	17 9	Poona (8)	201	Poona (8)	Poona /Poona (8) (8)	Poona (8)	Lohagaon (0)		.
	Pimpri Chinchwad New Township	714.0	40.0	18.3	Poona (8)	186	Poona (8)	Poona/Poona (8) (8)	Pimpri (0)	Pimpri (0)		..
	Poona Cantonment .	826 6	38 4	10·4	Poona (1)	185	Poona (0)	Poona/Poona (0) (0)	Poona (0)	Poona (0)	.	..
212	Poona Cantonment	(See Poona City Agglomeration)										
213	Pophali . . .	7765 0	30 0	27 0	Kolhapur (144)	290	Ratnagiri (98)	Chiplun/Chiplun (18) (18)	Karad (96)	Pophali (0)	.	Dabhol 0)
214	Pulgaon . . .	785 4	47 2	16·0	Amravati (75)	806	Wardha (40)	Wardha/Wardha (40) (40)	Pulgaon (0)	Pulgaon (0)	..	.
215	Purna . . .	1,043 5	44 3	20 1	Nanded (32)	580	Parbhani (29)	Sailu/Parbhani (70) (29)	Purna (0,	Purna (0)	.	..
216	Pusad . . .	929 2	33 6	11 0	Akola (152)	750	Yeotmal (91)	Pusad/Pusad (0) (0)	Darwha (52)	Pusad (0)	..	..
217	Rahimatpur . .	635 0	33 3	20·0	Sangli (90)	298	Satara (24)	Satara/Koregaon (24) (13)	Rahimatpur (0)	Rahimatpur (0)	..	..

218	Rajapur	3,213 2	34·0	28 0	Kolhapur (94)	438	Ratnagiri (50)	Ratnagiri/Rajapur (50)	(0)	Kolhapur (161)	Rajapur (0)	.	Musakaji (29)
219	Rajura	940·0	45·7	16 8	Nagpur (184)	830	Chandrapur (24)	Rajura/Rajura (0)	(0)	Manikgarh (3)	Rajura (0)	..	..
220	Ramtek	1,210·7	42·0	12·0	Nagpur (42)	851	Nagpur (42)	Ramtek/Ramtek (0)	(0)	Ramtek (0)	Ramtek (0)	..	..
221	Rasayani	3,750·0	40 0	10·0	Thana (52)	91	Alibag (51)	Panvel/Panvel (22)	(22)	Panvel (22)	Rasayani (0)	..	Ulve (50)
222	Ratnagiri	3,023·2	35 9	15·6	Kolhapur (129)	391	Ratnagiri (0)	Ratnagiri/Ratnagiri (0)	(0)	Kolhapur (135)	Ratnagiri (0)	..	Ratnagiri (0)
223	Ravalgaon	579·5	43·3	5·1	Malegaon (19)	309	Nasik (121)	Malegaon/Malegaon (19)	(19)	Manmad (54)	Ravalgaon (0)	..	..
224	Raver	728·3	47·0	13·0	Jalgaon (68)	479	Jalgaon (68)	Jalgaon/Raver (68)	(0)	Raver (0)	Raver (0)	.. ..	.. ..
225	Redi	3,048·0	36·9	14·1	Belgaum (119)	592	Ratnagiri (241)	Savantwadi/Vengurla (32)	(16)	Belgaum (121)	Redi (0)	..	Vengurla (13)
226	Revdanda	2,080.8	30·0	26·6	Thana (115)	148	Alibag (18)	Alibag/Alibag (18)	(18)	Panvel (80)	Revdanda (0)	..	Murud-Janjara (32)
227	Roha Ashtami	3,117·6	41·0	29·0	Thana (100)	156	Alibag (60)	Mahad/Roha (60)	(0)	Panvel (77)	Roha (0)	..	Revdanda (34)
228	Sadashivgad	713.1	39.0	21.0	Kolhapur (85)	360	Satara (57)	Satara/Karad (57)	(8)	Karad (0)	Sadashivgad (0)		
229	Sailu	914·0	46·1	36·1	Aurangabad (53)	563	Parbhani (48)	Sailu/Pathri (0)	(22)	Sailu (0)	Sailu (0)	..	..
230	Sandor	1,911·5	32·4	15·3	Bombay (67)	67	Thana (137)	Thana/Bassein (137)	(4)	Bassein Rd. (8)	Sandor (0)	..	..
231	Sangamner	496·5	41·0	36·0	Nasik (45)	248	Ahmednagar (95)	Sangamner/Sangamner (0)	(0)	Belapur (51)	Sangamner (0)	..	..
	Sangli City Agglomeration												
232	Sangli City	568·5	38·0	14·0	Kolhapur (46)	417	Sangli (0)	Miraj/Miraj (11)	(11)	Sangli (0)	Sangli (0)	..	..
	Madhavnagar	1,225·8	32·6	19·1	Sangli (4)	410	Sangli (4)	Miraj/Miraj (18)	(18)	Miraj (18)	Madhavnagar (0)	.	..
	Miraj	635·1	40·8	18·7	Sangli (11)	448	Sangli (11)	Miraj/Miraj (0)	(0)	Miraj (0)	Miraj (0)	..	..

STATEMENT II

PHYSICAL ASPECTS AND LOCATION

Serial No.	Name	Physical aspects			Name of and road distance (km) from							
		Annual rainfall (mm)	Temperature (C) Max	Min.	Nearest city with 1 lakh population or more	State Hq (Bombay)	District Hq	Sub-Div /Tahsil Hq	Railway station	Bus route	Navigable river/canal (if within 10 km)	Seaport (if within 50 km)
1	2	3	4	5	6	7	8	9	10	11	12	13
233	Sangola	537·6	38·0	26·1	Sholapur (80)	460	Sholapur (80)	Pandharpur/Sangola (32) (0)	Sangola (0)	Sangola (0)	..	..
234	Saoner	1,074·7	42·0	12·0	Nagpur (38)	837	Nagpur (38)	Saoner/Saoner (0) (0)	Saoner (0)	Saoner (0)	.	..
235	Sasti	1,135·0	45·7	16·8	Nagpur (180)	950	Chandrapur (30)	Rajura/Rajura (8) (8)	Ballarpur (6)	Ballarpur (6)	..	..
236	Sasvad	542·6	42·2	10·0	Poona (30)	222	Poona (30)	Baramati/Sasvad (70) (0)	Sasvad Rd. (16)	Sasvad (0)	..	..
237	Satana	477·3	40·0	14·4	Malegaon (35)	275	Nasik (99)	Malegaon/Satana (35) (0)	Manmad (64)	Satana (0)	.	..
238	Satara	1,025·1	33·3	20·0	Poona (116)	304	Satara (0)	Satara/Satara (0) (0)	Satara Rd. (18)	Satara (0)	..	..
239	Satara Road	635·0	33·3	20·0	Poona (138)	308	Satara (19)	Satara/Koregaon (19) (20)	Satara Rd. (0)	Satara Rd (0)	.	..
240	Savda	728·3	47·0	13·0	Jalgaon (53)	486	Jalgaon (53)	Jalgaon/Raver (53) (20)	Savda (5)	Savda (0)	..	..
241	Sawantvadi	3,758·2	34·0	28·0	Belgaum (88)	584	Ratnagiri (168)	Sawantwadi/Sawantwadi (0) (0)	Belgaum (103)	Sawantwadi (0)	..	Vengurla (26)
242	Sendurjana	849.2	45 5	26.7	Amravati (89)	650	Amravati (89)	Morshi/Morshi (35) (35)	Narkhed (35)	Shendurjana (0)	..	..
243	Shahada	658·7	43·0	20·0	Dhulia (84)	427	Dhulia (84)	Nandurbar/Shahada (60) (0)	Dondaicha (22)	Shahada (0)	..	..
244	Shahapur	2,588·7	34·0	25·0	Thana (48)	83	Thana (48)	Thana/Shahapur (48) (0)	Asaugaon (8)	Shahapur (0)	..	..
245	Shegaon	789·4	46·0	20·0	Akola (41)	604	Buldana (88)	Khamgaon/Khamgaon (17) (17)	Shegaon (0)	Shegaon (0)	..	..
246	Shirgaon	1,911·5	32·4	15·3	Thana (122)	158	Thana (122)	Dahanu/Palghar (43) (7)	Palghar (7)	Shirgaon (0)	..	Satpati (3)

247	Shirgaon . . .	4,013·0	30·0	27·0	Kolhapur (147)	304	Ratnagiri (107)	Chiplun/Chiplun (14) (14)		Karad (62)	Shirgaon (0)	..	..
248	Shirpur . . .	615·8	42·2	14·4	Dhulia (59)	401	Dhulia (59)	Dhulia/Shirpur (59) (0)		Nandurbar (24)	Shirpur (0)	. ..	.. ..
249	Sholapur (M. Corp.) .	742·0	43·3	10·0	Poona (243)	428	Sholapur (0)	Sholapur/Sholapur (0) (0)		Sholapur (0)	Sholapur (0)	..	..
250	Shrirampur . .	517·0	41·9	20·5	Ahmednagar (62)	323	A'Nagar (62)	Sangamner/Shrirampur (51) (0)		Shrirampur (0)	Shrirampur (0)	.	..
251	Shriwardhan . .	2,743·0	42·2	26·6	Thana (192)	224	Alibag (154)	Mahad/Shriwardhan (50) (0)		Panvel (154)	Shriwardhan (0)	.. ..	Shriwardhan ..(3)
252	Sindi . . .	785·4	46·0	12·0	Nagpur (52)	790	Wardha (34)	Wardha/Wardha (34) (34)		Sindi (1)	Sindi (0)	..	..
253	Sinnar . . .	557·0	32·2	27·7	Nasik (29)	211	Nasik (29)	Nasik/Sinnar (29) (0)		Nasik Rd. (21)	Sinnar (0)	.. ..	..
254	Sirur	510·3	42·2	27·0	Ahmednagar (53)	236	Poona (73)	Khed/Sirur (55) (0)		Poona (69)	Sirur (0)	...	..
255	Sonpeth . . .	717.2	32.0	16.1	Nanded (82)	475	Parbhani (112)	Sailu/Gangakhed (145) (74)		Parli (39)	Sonpeth (0)	..	..
256	Talegaon-Dabhade .	1,142·2	37·0	24·0	Poona (33)	159	Poona (33)	Poona/Vadgaon (33) (7)		Talegaon (0)	Talegaon (0)	..	..
257	Taloda . . .	789·7	43·0	12·0	Dhulia (111)	457	Dhulia (111)	Nandurbar/Taloda (23) (0)		Nandurbar (23)	Taloda (0)	..	..
258	Tasgaon . . .	599·0	38·0	20·8	Sangli (26)	430	Sangli (26)	Miraj/Tasgaon (37) (0)		Bhilwadi (11)	Tasgaon (0)	..	..
259	Telhara . . .	767·3	46·1	41·0	Akola (55)	600	Akola (55)	Akot/Akot (40) (40)		Shegaon (30)	Telhara (0)	..	..
	Thana City Agglomeration												
260	Thana . . .	2,477·5	37·0	20·0	Bombay (34)	34	Thana (0)	Thana/Thana (0) (0)		Thana (0)	Thana (0)	.	Bombay (34)
	Kalwa . .	2,477·5	37·0	20·0	Thana (1)	36	Thana (2)	Thana/Thana (2) (2)		Kalwa (0)	Kalwa (0)	..	Bombay (36)
	Majivade . . .	2,477·5	37·0	20·0	Thana (6)	40	Thana (6)	Thana/Thana (6) (6)		Thana (6)	Majivade (0)	..	Bombay (40)
261	Tirora . . .	1,429·2	44·9	8·1	Nagpur (128)	928	Bhondara (59)	Gondia/Gondia (30) (30)		Tirora (0)	Tirora (0)	..	..
262	Trimbak .	2,456·9	39·0	10·0	Nasik (29)	214	Nasik (29)	Nasik/Nasik (29) (29)		Nasik Rd. (39)	Trimbak (0)	..	..

STATEMENT II

PHYSICAL ASPECTS AND LOCATION

Serial No.	Name	Physical aspects			Name of and road distance (km) from								
		Annual rainfall (mm)	Temperature (C) Max.	Min.	Nearest city with 1 lakh population or more	State Hq (Bombay)	District Hq.	Sub-Div./ Hq.	Tahsil	Railway station	Bus route	Navigable river/canal (if within 10 km)	Seaport (if within 50 km)
1	2	3	4	5	6	7	8	9		10	11	12	13
263	Tuljapur	891·3	30·0	40·0	Sholapur (40)	506	Osmanabad (19)	Osmanabad/Tuljapur (19)	(0)	Yedsi (49)	Tuljapur (0)	..	..
264	Tumsar	1,388·2	32·6	20·5	Nagpur (91)	1001	Bhandara (30)	Bhandara/Bhandara (30)	(30)	Tumsar (0)	Tumsar (0)	..	..
265	Udgir	630·7	32·1	12·5	Nanded (90)	766	Osmanabad (170)	Udgir/Udgir (0)	(0)	Udgir (0)	Udgir (0)	..	..
	Ulhasnagar City Agglomeration												
266	Ulhasnagar	2,100·0	30·0	20·0	Thana (20)	57	Thana (20)	Thana/Ulhasnagar (20)	(0)	Ulhasnagar (0)	Ulhasnagar (0)	..	..
	Ambarnath	2,300·0	35·3	10·3	Ulhasnagar (3)	60	Thana (26)	Thana/Ulhasnagar (26)	(3)	Ambarnath (1)	Ambarnath (0)	..	..
	Dombivli	2,355·4	34·0	25·0	Ulhasnagar (10)	48	Thana (20)	Thana/Kalyan (20)	(6)	Dombivli (0)	Dombivli (0)	--	Bombay (50)
	Kalyan	2,355·4	34·0	25·0	Ulhasnagar (4)	55	Thana (24)	Thana/Kalyan (24)	(0)	Kalyan (0)	Kalyan (0)	--	--
	Katemaniva	2,355·4	34·0	25·0	Ulhasnagar (8)	56	Thana (23)	Thana/Kalyan (23)	(2)	Kalyan (2)	Kaltemanivali (0)	..	..
	Mohone	2,355·4	34·0	25·0	Ulhasnagar (13)	68	Thana (28)	Thana/Kalyan (28)	(0)	Ambivli (1)	Mohone (0)	--	--
267	Umarkhed	930·7	33·6	31·0	Akola (180)	810	Yeotmal (126)	Pusad/Pusad (35)	(35)	Nanded (77)	Umarkhed (0)	..	..
268	Umerga	609·0	30·0	24·4	Sholapur (87)	543	Osmanabad (96)	Osmanabad/Umerga (96)	(0)	Sholapur (87)	Umerga (0)	..	..
269	Umrer	1,279·3	42·0	12·0	Nagpur (45)	854	Nagpur (45)	Umrer/Umrer (0)	(0)	Umrer (0)	Umrer (0)	..	..
270	Uran	2,072·3	32·2	22·2	Bombay (89)	89	Alibag (81)	Panvel/Uran (22)	(0)	Panvel (24)	Uran (0)	..	Bombay (10)

271	Uran-Islampur	638·8	38·0	13·3	Sangli (40)	384	Sangli (40)	Sangli/Islampur (40)	(0)	Takari (14)	Islampur (0)	..	..
272	Vada	2,534·6	34·0	25·0	Thana (58)	93	Thana (58)	Thana/Vada (58)	(0)	Kalyan (54)	Vada (0)	–	..
273	Vadgaon Kasba	798·1	29·0	20·0	Kolhapur (13)	300	Kolhapur (13)	Kolhapur/Hatkahangate (13)	(10)	Hatkanangale (10)	Vadgaon (0)	–	–
274	Vaijapur	572·8	42·4	19·0	Aurangabad (65)	325	Aurangabad (65)	Vaijapur/Vaijapur (0)	(0)	Rotegaon (5)	Vaijapur (0)	..	..
275	Vani	1118·2	40·0	40·4	Nasik (43)	229	Nasik (43)	Nasik/Dindori (43)	(27)	Nasik Rd. (42)	Vani (0)	..	..
276	Varangaon	788.1	47 7	12 2	Jalgaon (37)	457	Jalgaon (37)	Bhusawal/Bhusawal (12)	(12)	Varangaon (0)	Varangaon (0)	..	..
277	Vengurla	2,671·0	36·9	14·1	Belgaum (103)	584	Ratnagiri (172)	Sawantwadi/Vengurla (25)	(0)	Belgaum (128)	Vengurla (0)	..	Vengurla (0)
278	Virar	1,911·5	32·4	15·3	Bombay (64)	64	Thana (134)	Thana/Bassein (134)	(16)	Virar (0)	Virar (0)	..	..
279	Vita	541·5	38·0	14·0	Sangli (55)	387	Sangli (55)	Sangli/Khanapur (55)	(22)	Karad (41)	Vita (0)	..	..
280	Wai	710·4	33·3	20·0	Poona (89)	268	Satara (34)	Mahabaleshwar/Wai (38)	(0)	Wathar (32)	Wai (0)	..	..
281	Wani	1,118·2	47·2	29·0	Nagpur (137)	826	Yeotmal (10)	Wari/Wani (0)	(0)	Wani (0)	Wani (0)	..	..
282	Wardha	1,134.4	33 5	19 1	Nagpur (80)	889	Wardha (0)	Wardha/Wardha (0)	(0)	Wardha (0)	Wardha (0)		
283	Wari	512·0	32·2	26·6	Ahmednagar (80)	277	Ahmednagar (80)	Sangamner/Kopergaon (69)	(16)	Wari (0)	Kanhegaon (8)	..	..
284	Warora	1,184·8	45·7	16·8	Nagpur (109)	831	Chandrapur (45)	Warora/Warora (0)	(0)	Warora (0)	Warora (0)	..	..
285	Warud	1,007·72	45·5	26·7	Amravati (89)	599	Amravati (89)	Morshi/Morshi (35)	(35)	Morsbi (35)	Warud (0)	..	..
286	Washim	926·8	42.0	27·2	Akola (86)	523	Akola (86)	Washim/Washim (0)	(0)	Washim (0)	Washim (0)	..	..
287	Yawal	767·9	46·8	12·3	Jalgaon (43)	466	Jalgaon (43)	Jalgaon/Yawal (43)	(0)	Bhusawal (17)	Yawal (0)	..	..
288	Yeola	555·3	41·1	15·5	Malegaon (62)	289	Nasik (77)	Nasik/Yeola (77)	(0)	Yeola (0)	Yeola (0)	..	..
289	Yeotmal	1,134·1	44·8	11·0	Amraavati (91)	878	Yeotmal (0)	Yeotmal/Yeotmal (0)	(0)	Yeotmal (0)	Yeotmal (0)	..	..

STATEMENT III

MUNICIPAL FINANCE, 1968-69

Serial No	Name	Receipts (Rs '00)							Expenditure (Rs. '00)						
		Taxes, etc.	Non-tax revenue	Govt grants	Loans	Advances	Other sources	Total receipts	General admn	Public safety	Public health	Public works	Public institutions	Others	Total expenditure
1	2	3	4	5	6	7	8	9	10	11	12	13	14	15	16
	Achalpur Town Agglomeration	**4,709**	**899**	**5,887**	**2,000**	**1,565**	**442**	**15,502**	**2,170**	**524**	**4,404**	**1,570**	**5,251**	**1,569**	**15,488**
1	Achalpur	898	271	2,094	2,000	227	47	5,537	790	266	22,03	173	1'920	1'117	6,469
	Achalpur Camp	3,811	628	3,793	..	1,338	395	9,965	1,380	258	2,201	1,397	3,331	452	9,019
2	Ahalpur Camp	(See Achalpur Town Agglomeration)													
3	Ahmadpur	1,101	361	377	..	163	..	2,002	666	52	359	109	50	669	1,905
	Ahmednagar City Agglomeration	**42,162**	**4,298**	**13,679**	..	**1,647**	**1,940**	**63,726**	**10,512**	**2,123**	**22,463**	**6,305**	**8,135**	**10,792**	**60,330**
4	Ahmednagar	42,162	4,298	13,679	..	1,647	1,940	63,726	10,512	2,123	22,463	6,305	8,135	10,792	60,330
	Ahmednagar Cantonment.	(Information not available)													
5	Ahmednagar Cantonment	(See Ahmednagar City Agglomeration)													
6	Akalkot	3,932	118	614		731	507	5,902	1.314	364	1,998	927	243	1,037	5,883
7	Akola	52,204	1,529	14,535	..	610	5,720	74,398	20,682	2,718	23,430	2,578	10,885	7,994	68,287
8	Akot	6,263	316	2,788	..	..	91	9,458	1,662	667	3,271	554	2,414	272	8,840
9	Alandi	1,159	302	321		666	1,117	3,565	370	95	641	670	128	1,683	3,587
10	Alibag	2,076	97	370		..	234	2,777	1,108	230	100	143	152	442	2,175
11	Alore	8	2	12	..	..	..	22	5	1	..	3	..	1	10
12	Amalner	9,237	2,209	5,938	131	9,226	284	27,025	2,939	462	6,929	1,443	7,090	8,625	27,488
13	Ambad	1,323	138	257		—	519	2,237	218	65	369	84	5	630	1,371
14	Ambarnath	(See Ulhasnagar City Agglomeration)													
15	Ambejogai	1,925	829	707	..	353	1,196	5,010	1,383	309	1,285	292	12	1,203	4,484
16	Amravati	41,991	8,930	14,234	..	—	. ,	65,155	5,753	3,278	23,645	3,040	14,170	13,039	62,925
17	Anjangaon	2,961	281	3,278	..	—	74	6,594	1,138	179	1,651	271	2,603	793	6,635

18	Arvi	3,744	1,083	5,235	..	1,666	276	12,004	1,764	269	3,496	514	4,557	1,088	11,688
19	Ashta	582	354	199	5,440	..	15	6,590	158	.	1,605	50	..	238	2,051
20	Ashti	128	144	104	..	..	15	391	189	36	171	..	..	17	413
	Aurangabad City Agglomeuration	**2,8721**	**8,373**	**6,048**	..	..	**4,600**	**47,742**	**1,489**	**3,677**	**12,713**	**2,482**	**599**	**14,874**	**35,834**
21	Aurangabad City	27,310	5,373	4,990	..	..	2,793	40,466	1,215	2,520	10,396	1,195	580	13,252	29,158
	Aurangabad Cantonment.	1,411	3,000	1,058	.	.	1,807	7,276	274	1,157	2,317	1,287	19	1,622	6,676
22	Aurangabad Cantonment	(See Aurangabad City Agglomeration)													
23	Ausa	679	146	256	40	59	31	1,211	502	77	315	369	..	155	1,418
24	Badalapur	87	46	.		..	19	152	21	..	50	5	87	1	164
25	Badnera	4,506	358	2,937		5	614	8,420	2,359	233	2,200	639	2,162	480	8,073
26	Balapur	1,768	312	1,426		186	35	5,727	867	140	1,046	479	939	266	3,737
27	Ballarpur	2,244	1,004	2,974		410	150	6,782	1,351	130	1,963	436	3,076	411	7,367
28	Baramati	7,874	1,624	2,178		15,578	197	27,451	2,108	207	5,357	1,199	392	2,167	11,430
29	Barsi	16,720	2,063	5,656		..	718	25,157	3,576	2,731	10,978	3,325	5,104	1,655	27,369
30	Basmath	2,473	78	808	.	.	160	3,519	1,536	164	558	8	29	2,069	4,364
	Bassein Town Agglomeration.	**4,657**	**975**	**1,461**		**1,287**	**591**	**8,971**	**1,484**	**556**	**2,252**	**1,424**	**340**	**2,376**	**8,432**
31	Bassein	4,584	975	1,405		1,287	591	8,842	1,463	555	2,249	1,353	340	2,356	8,316
	Manikpur	(Notified as town for the first time in 1971 census)													
	Sandor	73	..	56		.	..	129	21	1	3	71	..	20	116
32	Bhade	..	11	51	..	18	6	86	.	..	5	4	.	29	38
33	Bhagur	(See Nasik City Agglomeration)													
34	Bhandara	6,322	600	5,715	.	130	740	13,507	8,183	414	1,320	138	2,102	1,226	13,383
35	Bhayndar	316	.	148	..	.	665	1,129	152	227	138	.	..	565	1,082
36	Bhir	6,578	1,049	1,457	..	..	357	9,441	2,149	841	3,192	2,290	1	1,604	10,077
37	bhiwandi	44,398	655	4,162	..	2,640	2,131	53,986	13,642	938	29,015	5,554	10,389	44,957	104,495
38	Bhokardan	418	.	135	1,980	..	..	2,533	196	46	216	22	..	9	489
39	Bhor	1,890	133	435	..	393	152	3,003	611	83	902	298	277	103	2,274
40	Bhum	729	92	261	..		64	1,146	491	104	347	84	13	23	1,062

STATEMENT III

MUNICIPAL FINANCE, 1968-69

Serial No.	Name	Receipts (Rs. '00)							Expenditure (Rs. '00)						
		Taxes, etc.	Non-tax revenue	Govt. grants	Loans	Advances	Other sources	Total receipts	General admn.	Public safety	Public health	Public works	Public institutions	Others	Total expenditure
1	2	3	4	5	6	7	8	9	10	11	12	13	14	15	16
	Bhusawal Town Agglomeration	**16,960**	**5,607**	**7,315**	..	..	**11,042**	**40,924**	**3,501**	**202**	**16,674**	**1,949**	**7,070**	**8,788**	**38,184**
41	Bhusawal	16,898	5,607	7,250	..	..	11,038	40,793	3,472	202	16,657	1,931	7,062	8,736	38,060
	Kandari	62	..	65	..	..	4	131	29		17	18	8	52	124
42	Biloli	613	48	301		9	6	977	403	55	321	..	43	66	888
43	Bombay Greater City (M. Corp.)	3,767,120	354,420	90,180	..	.	1,023,790	5,235,510	166,980	140,090	2,151,920	436,420	904,440	1,238,330	5,038,180
44	Buldana	2,898	730	1,569	..	130	846	6,173	1,596	262	2,459	123	1,213	789	6,442
45	Chalisgaon	8,625	1,513	2,690			670	13,498	2,727	811	7,940	1,146	690	1,131	14,445
46	Chandor	193	..	349			17	559	60	156	17	339	..	.	572
47	Chandrapur	13,222	1,088	4,950	..	156	1,404	20,820	2,746	1,190	7,561	1,841	4,727	2,830	20,895
48	Chandur	1,519	80	702	..	125	18	2,435	358	90	605	44	556	651	2,304
49	Chandur Bazar	97	258	1,036	..	41	638	2,070	203	68	732	107	1,018	741	2,869
50	Chikalda	127	..	168	..	..	261	556	95	37	112	181	..	250	675
51	Chikhli	3,081	135	2,919	..	..	..	6,135	1,591	171	1,539	114	2,636	83	6,134
52	Chiplun	7,730	438	955	..	922	127	10,172	1,358	552	1,090	1,021	376	1,185	5,582
53	Chopda	4,182	567	1,507	285	499	778	7,818	1,323	292	2,939	144	1,068	2,362	8,128
54	Dabhoi	71	1	59	..	60	182	373	26	14	52	71	20	105	288
	Dahanu Town Agglomeration	**337**	..	**70**	..	..	..	**407**	..	**73**	**111**	**104**	**205**	..	493
55	Dahanu	86	..	1	..	..	..	87	..	5	67	46	12	..	130
	Malyan	251	..	69	..	..	..	320	..	68	44	58	193	..	363
56	Dapoli Camp	197	12	78	10	14	114	425	50	2	116	42	4	210	424
57	Darwha	2,051	171	1,105	..	..	588	3,915	974	891	1,357	239	783	600	4,844
58	Daryapur Banosa	2,722	1,061	1,628	..	..	79	5,490	692	237	2,377	187	1,594	101	5,188

59	Dattapur Dhamangaon	3,501	74	1,585	..	4	276	5,440	1,449	139	1,340	78	1,375	749	5,130
60	Deglur . .	3,221	318	723	..		180	4,442	1,477	164	1,466	794	76	194	4,191
61	Dehu . ..	(See Poona City Agglomeration)													
62	Dehu Road Cantonment.	(See Poona City Agglomeration)													
63	Deolali Cantonment .	(See Nasik City Agglomeration)													
64	Deoli .	1,149	125	1,888	1,440	22	88	4,712	478	62	404	101	1,630	633	3,328
65	Desaiganj . . .	677	222	250	3,557	..	39	4,745	368	86	262	58	1	1,658	2,433
66	Deulgaon Raja	1,820	158	2,210	..	50	22	4,260	1,070	113	702	190	1,636	310	4,021
67	Dharangaon . .	3,888	596	899	.	928	163	6,474	277	25	1,207	321	271	4,255	6,356
68	Dharmabad . .	3,005	112	477	..	...	278	3,872	939	217	754	2,459	23	1,133	5,525
69	Dharur . . .	979	71	226	..	15	179	1,470	563	95	150	440		614	1,862
	Dhond Town Agglomeration . .	**3,506**	**455**	**637**	**5,360**	**77**	**185**	**10,220**	**1,875**	**28**	**1,031**	**1,160**	**852**	**24**	**4,970**
70	Dhond . . .	3,506	455	637	5,360	77	185	10,220	1,875	28	1,031	1,160	852	24	4,970
	Dhond (NM) . ..	(Information not available)													
71	Dhond (NM) . ..	(See Dhond Town Agglomeration)													
72	Dhulia . . .	24,117	3,264	8,089	1,143	..	10,572	47,185	7,355	1,844	23,579	3,526	6,614	3,510	46,428
73	Digras . . .	3,843	307	261		322	112	4,845	1,216	200	2,066	480	1,891	291	6,144
74	Dombivli	(See Ulhasnagar City Agglomeration)													
75	Dondaicha . .	4,366	394	1,042	.	111	859	6,772	2,121	241	2,401	225	170	1,229	6,387
76	Dudhani . . .	1,061	32	303	1,500	70	4	2,970	370	77	468	132	4	804	1,855
77	Erandol . . .	1,410	376	610	2,210	138	236	4,986	445	267	942	130	98	2,936	4,818
78	Faizpur . . .	2,345	1,040	3,431		3,070	38	9,924	734	163	1,422	340	1,617	473	4,749
79	Gadhinglaj . .	3,361	494	540	..	1,324	58	5,757	169	141	1,749	77	272	744	3,152
80	Gandhinagar . . .	(See Kolhapur City Agglomeration)													
81	Gangakned . .	2,019	655	558	..	4	..	3,236	1,096	130	950	508	5	474	3,163
82	Gangapur . .	548		207	2,110		.	2,865	206	50	344	..	..	..	600
83	Georai . . .	1,174	291	303		192	72	2,032	192	139	432	30	6	2,380	3,179
84	Ghatanji . .	1,925	79	766	..	11	588	3,369	1,042	123	992	108	694	520	3,479
85	Ghugus . . .	..	181	62	..	..	..	243	59		21	102	3	101	286
86	Gokul T. Helwak .	11	7	48	1	50	1	118	13	6	...	63	...	43	125

STATEMENT III

MUNICIPAL FINANCE 1968-69

Serial No.	Name	Receipts (Rs '00)							Expenditure (Rs. '00)						
		Taxes, etc.	Non-tax revenue	Govt grants	Loans	Advances	Other Sources	Total receipts	General admn	Public safety	Public health	Public works	Public institutions	Others	Total expenditure
1	2	3	4	5	6	7	8	9	10	11	12	13	14	15	16
87	Gondia	10,576	2,819	11,465		144	456	25,460	2,276	984	8,226	1,455	11,686	607	25,234
88	Hadgaon	950	52	266			348	1,616	543	43	190	473	..	307	1,556
89	Hatnai	52	5	.	..		315	372	17	24	4	82	10	128	266
90	Hinganghat	8,447	1,194	5,917			137	15,695	1,484	468	4,095	264	6,442	415	13,186
91	Hingoli	5,132	1,354	1,403	575		1,357	9,821	2,603	494	2,195	1,341	26	447	6,906
92	Humbrali	5	2	48		22		77	7	1	20	24	..	30	82
93	Ichalkaranji	32,656	1,766	4,512		11,240	13,750	63,924	4,777	2,563	11,305	9,310	.	32,854	60,809
94	Igatpuri	2,209	509	785	..	836	94	4,431	635	67	1,570	295	41	2,364	4,972
95	Indapur	685	287	305	1,850	230	102	3,459	352	121	1,099	185	81	327	2,138
96	Jalgaon	1,591	57	823	..	230	13	2,714	693	113	603	62	1,009	163	2,643
97	Jalgaon City	29,839	7,599	9,212	2,205	1,497	37	50,389	5,961	1,755	19,188	5,785	9,479	3,938	46,106
98	Jalna	17,553	2,254	4,117	..		1,591	25,315	6,324	1,088	8,377	5,066	93	671	21,619
99	Jawhar	1,293	42	330		169		1,834	388	97	729	333	131	45	1,723
100	Jaysingpur	5,445	483	1,465	..	617	395	8,403	1,358	977	1,757	1,166	653	401	6,012
101	Jejuri	409	69	238	..	194	986	1,896	280	163	397	32	14	799	1,685
102	Jintur	2,710	161	557	.	35	450	3,913	1,097	196	1,783	481	1	1,012	4,570
103	Junnar	2,894	150	691	..	.	345	4,080	673	77	1,456	389	86	691	3,372
104	Kagal	1,546	156	318	..	457	62	2,539	147	363	11	241		754	1,516
105	Kalamb	59	..	268	..	..	43	370	33	24	53	81	146	.	337
106	Kalamnuri	70	60	77	.	..	41	248	154	170		..	.	103	427
107	Kallam	1,330	114	378	..	30	358	2,210	827	68	419	1,389	4	604	3,311
108	Kalmeshwar	870	234	1,412	1,310	67	174	4,067	657	141	411	60	1,359	1,521	4,149

109	Kalwa . . .	(See Thana City Agglomeration)													
110	Kalyan	(See Ulhasnagar City Agglomeration)													
111	Kamptee . . .	(See Nagpur City Agglomeration)													
112	Kamptee Cantonment .	(See Nagpur City Agglomeration)													
113	Kandari	(See Bhusawal Town Agglomeration)													
114	Kandhar . . .	780	74	255	..	.	114	1,223	374	52	294	24	15	390	1,149
115	Kanhan (Pipri). . .	Information not available													
116	Kannad . . .	1,020	397	576	75	41	24	2,133	452	40	620	570	35	314	2,031
117	Karad . .	13,806	1,584	2,593		.	678	18,661	2,388	912	6,016	2,493	813	3,824	16,446
118	Karanja . . .	4,769	415	4,719	520	46	1,662	12,131	374	313	2,912	458	4,145	3,794	11,996
119	Karjat . . .	930	1,643	85		72	154	2,884	1,006		111	68		1,773	2,958
120	Karmala . . .	2,646		703		.	153	3,502	623	89	1,363	126	101	308	3,010
121	Katemanivali . . .	(See Ulhasnagar City Agglomeration)													
122	Katol . . .	3,557	209	1,573	.	185	1,581	7,105	937	214	2,050	915	1,538	1,448	7,102
123	Khadakvasla . .	..	(See Poona City Agglomeration)												
124	Khamgaon	16,403	1,178	5,725		.	8,863	32,187	9,425	717	9,764	..	4,945	5,611	30,462
125	Khapa . . .	1,649	292	1,970	2,520	.	558	6,989	813	177	1,134	60	1,661	3,196	7,041
126	Khed . . .	3,632	231	1,328	..		1,674	6,865	343	623	688	2,678	235	2,355	6,922
127	Khopoli New Township	(Treated as Town for the first time in 1971 census)													
128	Khuldabad . .	287	13	76	.	.	76	452	222	37	325	14	1	43	642
129	Kinwat . .	1,985	212	290			88	2,575	769	228	614	128	19	1,847	3,605
130	Kirkee Cantonment .	(See Poona City Agglomeration)													
	Kolhapur City Agglomeration .	**131,347**	**4,923**	**27,026**		**39,275**	**18,577**	**211,148**	**48,909**	**4,305**	**58,787**	**7,244**	**27,297**	**4,839**	**151,381**
131	Kolhapur City . .	131,347	4,923	27,026		39,275	18,577	211,148	48,909	4,305	58,787	7,244	27,297	4,839	151,381
	Gandhinagar . .	(Information not available)													
132	Kopergaon . .	6,123	1,097	1,215	.	661	156	9,252	1,883	782	3,242	861	..	304	7,072
133	Kulgaon . . .	44	76			.	26	146	39	.	2	52	1	..	94
134	Kundalvadi . .	913	32	235	.	.	75	1,255	525	115	303	102	..	87	1,132
135	Kuran Kh. . .	..	(Information not available)												
136	Kurduvadi . .	2,468	531	829		301	24	4,153	815	77	820	223	73	316	2,324
137	Kurundvad . .	617	192	223	..	323	27	1,382	454	124	259	125	91	307	1,360

STATEMENT III

MUNICIPAL FINANCE 1968-69

Serial No.	Name	Receipts (Rs '00)							Expenditure (Rs. '00)						
		Taxes, etc	Non-tax revenue	Govt. grants	Loans	Advances	Other sources	Total receipts	General admn.	Public safety	Public health	Public works	Public institutions	Others	Total expenditure
1	2	3	4	5	6	7	8	9	10	11	12	13	14	15	15
138	Lasalgaon	197	.	92	350	.	418	1,057	60		163	16	10	660	909
139	Latur	13,327	3,706	2,909	..	..	..	19,942	3,661	569	9,134	5,045	91	2,779	21,279
140	Lohagaon	..	(See Poona City Agglomeration)												
141	Lonavala	8,040	1,181	2,241	..	4,718	554	16,734	2,463	371	4,312	3,897	819	4,453	16,315
142	Madhavnagar	..	(See Sangli City Agglomeration)												
143	Mahabaleshwar	4,174	512	755	.	561	341	6,343	968	243	1,789	896	161	1,675	5,732
144	Mahad	3,493	226	594	..	286	3,472	8,071	1,086	322	1,246	514	172	4,464	7,804
145	Mandargi	653	62	196	2,200	193	33	3,337	524	87	2,402	57	1	262	3,333
146	Majivade	..	(See Thana City Agglomeration)												
147	Malegaon city	47,411	5,650	19,176	..	10,149	6,427	86,813	6,688	2,594	36,071	14,363	16,174	2,411	78,301
148	Malkapur	6,031	994	5,587	..	..	309	12,921	2,555	282	3,415	214	4,587	4,627	15,680
149	Malkapur	1,286	66	193	.	1,138	..	2,683	437	63	514	40	73	1,322	2,449
150	Malwan	3,961	201	1,121	..	594	96	5,973	1,027	554	1,313	1,429	240	761	5,324
151	Malyan	.	(See Dahanu Agglomeration)												
152	Mangalvedha	1,589	156	418	.	35	340	2,538	690	180	499	462	2	414	2,247
153	Mangrulpir	1,862	50	871	.	..	370	3,153	570	84	692	346	885	317	2,894
154	Manikpur	.	(See Bassein Town Agglomeration)												
155	Manjlegaon	2,025	69	676	..	..		2,770	1,146	1,161	61	42	45	1,195	3,650
	Manmad Town Agglomeration	**10,502**	**1,963**	**2,005**	**...**	**650**	**106**	**15,226**	**1,559**	**394**	**3,499**	**285**	**401**	**11,393**	**17,531**
156	Manmad	10,502	1,963	2,005	..	650	106	15,226	1,559	394	3,499	285	401	11,393	17,531
	Manmad (NM)	..	(Information not available)												

157	Manmad (NM) . .	...	(See Manmad Town Agglomeration)													
158	Manwath . . .	2,809	340	792	.	21	132	4,094	1,425	204	1,980	490	75	522	4,696	
159	Matheran . .	2,996	92	1,379	..	405	218	5,090	285	375	2,383	496	1	1,272	4,812	
160	Mehkar . . .	2,178	200	1,639	..	77	775	4,869	1,154	164	1,819	71	1,098	624	4,930	
161	Mhasvad . . .	1,273	48	190	.	.	133	1,644	355	129	495	161	100	1,424	2,664	
162	Miraj . . .	..	(See Sangli City Agglomeration)													
163	Mohone . . .	..	(See Ulhasnagar City Agglomeration)													
164	Mohpa . . .	1,293	128	489	.		96	2,006	356	161	667	270	353	335	2,142	
165	Morshi . . .	1,311	154	1,109			151	2,725	519	144	855	110	868	116	2,612	
166	Mowad . . .	411	215	1,591		.	392	2,609	315	81	311		1,460	394	2,561	
167	Mudkhed . . .	579	247	239	.		1,639	2,704	326	78	537			1,519	2,460	
168	Mukhed . . .	564	3	124	..			691	273		31	147			451	
169	Murgud . .	1,053	59	234	..	116	385	1,847	402	146	309	73		551	1,481	
170	Murtazapur . .	3,107	285	2,479	300	33	128	6,332	1,351	276	1,802	54	2,234	513	6,230	
171	Murud . . .	1,425	36	305	225		224	2,215	229	238	496	939	62	187	2,151	
172	Murum . . .	458		189			318	965	418	120	158	116		105	917	
	Nagpur City Agglomeration .	**236,597**	**16,529**	**46,585**	**58,800**	**55,047**	**150,376**	**563,934**	**48,555**	**8,593**	**231,318**	**37,030**	**60,276**	**188.250**	**574,022**	
173	Nagpur City .	227,107	14,869	40,021	58,800	54,913	149,407	545,117	45,498	7,948	223,863	35,005	56,709	185,834	554,857	
	Kamptee . . .	9,046	694	4,001	.	134	759	14,634	2,718	415	5,442	1,054	3,333	1,821	14,783	
	Kamptee Cantonment	444	966	2,563	..	.	210	4,183	339	230	2,013	971	234	595	4,382	
174	Naldurg . . .	655	171	211		27	8	1,072	464	60	184	1,016		404	2,128	
175	Nanded City . .	24,362	3,273	4,630	..		4,439	36,704	7,409	1,605	9,023	3,184	165	13,403	34,789	
	Nandgaon Town Agglomeration.	**2,591**	**290**	**199**	**5,000**	**59**	**738**	**8,877**	**1,066**	**152**	**1,127**	**51**	**155**	**684**	**3,235**	
176	Nandgaon . .	2,591	290	199	5,000	59	738	8,877	1,066	152	1,127	51	155	684	3,235	
	Nandgaon (NM) .	..	(Information not available)													
177	Nandgaon (NM) .	..	(See Nandgaon Town Agglomeration)													
178	Nandura . . .	4,031	221	1,995	.	96	1,082	7,425	3,112	164	1,548	1	1,665	1,264	7,754	
179	Nandurbar . .	11,448	1,460	6,245	..	7,516	188	26,857	2,588	1,003	6,181	967	6,150	8,128	25,017	
180	Narkhed . . .	1,345	724	888		111	1,043	4,111	512	222	1,276	389	868	674	3,941	

STATEMENT III

MUNICIPAL FINANCE 1968-69

Serial No	Name	Receipt (Rs '00)							Expenditure (Rs '00)						
		Taxes, etc	Non-tax revenue	Govt grants	Loans	Advances	Other sources	Total receipts	General admn.	Public safety	Public Health	Public works	Public institutions	Others	Total expend.-ture
1	2	3	4	5	6	7	8	9	10	11	12	13	14	15	16
	Nasik City Agglo-meration.	**51,074**	**15,160**	**27,754**	..	**4,545**	**24,852**	**123,385**	**11,349**	**4,292**	**52,624**	**6,165**	**17,230**	**57,748**	**149,408**
181	Nasik City . .	39,086	7,475	20,272	.	1,385	22,432	90,650	8,562	2,788	38,467	3,385	13,857	50,672	117,731
	Bhagur . . .	939	221	410	..	98	221	1,889	224	89	536	59	165	864	1,937
	Deolali Cantonment .	3,328	5,535	4,204	.	1,332	..	14,399	535	793	6,116	908	3,026	3,285	14,663
	Nasik Road Deolali .	7,721	1,929	2,868	.	1,730	2,199	16,447	2,028	622	7,505	1,813	182	2,927	15,077
182	Nasik Road Deolali .	(See Nasik City Agglomeration)													
183	Nate . . .	41		68	.	..	343	452	16	2	3	28	..	14	63
184	Nawapur . . .	842	11	142	.	118	54	1,167	95	640	390	175	17	16	1,333
185	Neral . . .	269	6	62		..	16	353	140	..	93	12	5	1	251
186	Nilanga . . .	680	152	238	2,660	..	21	3,751	652	80	2,958	13	..	2	3,705
187	Osmanabad . .	2,380	950	897	..	64	262	4,553	1,132	203	2,186	433	..	519	4,473
188	Ozar . . .	236	..	122	300	38	156	852	51	6	184	299	2	151	693
189	Pachora . . .	7,142	1,102	1,424	..	2,937	117	12,722	1,806	472	6,247	934	592	5,857	15,908
190	Paithan . . .	1,193	887	694	..	..	1,127	3,901	191	.	1,664	1,391	4	593	3,843
191	Palghar . . .	198	26	309	..	..	21	554	55	63	33	26	21	2	200
192	Panchgani . .	1,997	266	810	..	226	323	3,622	767	122	953	271	..	1,208	3,321
193	Pandharkaoda . .	2,492	328	1,070	..	195	833	4,918	952	166	1,484	322	687	1,889	5,500
194	Pandharpur .	11,263	2,779	4,206	..	13,608	1,561	33,417	3,628	727	7,896	2,614	3,294	15,679	33,838
195	Panhala . . .	86	76	1,165	..	..	22	1,349	71	74	517	278	.	244	1,184
196	Panvel . . .	8,460	615	2,240	..	1,117	2,063	14,495	2,623	613	3,831	1,762	1,037	3,931	13,797
197	Parbhani . . .	7,408	2,799	2,947	.	40	2,462	15,656	3,547	782	5,074	1,214	348	3,293	14,258
198	Parenda . . .	837	.	244	.	.		1,081	426	166	230	201	76	126	1,225
199	Parli . . .	3,774	503	1,341	540	2,248	291	8,697	2,038	333	1,237	93	44	2,358	6,103

200	Parola . . .	2,186	593	634	.	1,349	291	5,073	935	26	1,188	510	268	5,838	8,765
201	Partur . .	1,906	90	532	.	.	176	2,704	152	152	903	149	14	1,059	2,429
202	Patan . . .	136	19	46	.	7	14	222	15	.	66	93	3	42	219
203	Pathri . . .	842	43	291	68	.	46	1,290	630	67	177	292	.	98	1,264
204	Patur . .	825	37	425	.		40	1,327	380	19	212	18	368	125	1,122
205	Pauni . . .	1,734	84	2,826	.	74	144	4,862	1,178	161	809		2,130	246	4,524
206	Pen	2,599	399	586	63	285	785	4,717	809	236	3,281	143	44	1,684	6,197
207	Peth Umri . .	1,100	238	313	.		14	1,665	475	76	987	6	.	17	1,561
208	Phaltan . . .	6,817	1,000	1,002	5,370	1,783	428	16,400	2,288	532	1,765	1,408	783	2,439	9,215
209	Pimpalgaon Basvant .	11	1,076	170	550	260	108	2,175	53	161	464	950	17	56	1,701
210	Pimpri Chinchwad New Township)	(See Poona City Agglomeration)													
	Poona City Agglomeration	**408,506**	**59,942**	**41,417**	**106,000**	**11,060**	**35,130**	**6,62,055**	**16,495**	**15,101**	**72,210**	**71,510**	**78,943**	**281,608**	**535,867**
211	Poona City .	3,54,175	43,448	37,333	106,000		31,972	572,928	14,412	11,404	43,221	59,495	68,981	246,328	443,841
	Dehu . . .	611	8	58			261	938	86	3	105	91	1	7	293
	Dehu Road Cantonment.	5,812	2,652	1,419		86	690	10,659	364	180	4,182	1,033	1,551	2,606	9,916
	Khadakvasla	6	5	35			13	59	25	7	6	16	2	1	57
	Kirkee Cantonment .	18,053	7,039				1,523	26,615	588	1,046	7,793	3,384	4,072	18,272	35,155
	Lohagaon .	16	35	45		25	25	146	12	13	5	70	20	2	122
	Pimpri Chinchwad New Township.	(New Town for the 1971 census)													
	Poona Cantonment .	29,833	6,755	2,527		10,949	646	50,710	1,008	2,448	16,898	7,421	4,316	14,392	46,483
212	Poona Cantonment .	(See Poona City Agglomeration)													
213	Pophali . .	10	175	62	55			302	20	33	4	277		25	359
214	Pulgaon . .	2,601	238	3,327		8	409	6,583	1,631	1,934	1,710	29	2,743	427	8,474
215	Purna . . .	295	112	303			343	1,053	204	50	321	106	80	229	990
216	Pusad . .	5,812	733	494	4,030	620	3,748	15,437	2,867	501	1,721	2,429	2,154	5,736	15,408
217	Rahimatpur . .	672	71	347	4,320	131	127	5,668	236	100	254	359	29	360	1,338
218	Rajapur . . .	2,451	145	630			127	3,353	646	314	963	493	114	9	2,539
219	Rajura . . .	713	3	156			160	1,032	483	64	253		1	72	873
220	Ramtek . . .	1,474	94	1,192		43	237	3,040	784	154	691	56	923	345	2,953

STATEMENT III

MUNICIPAL FINANCE 1968-69

Serial No.	Name	Receipts (Rs '00)							Expenditure (Rs. '00)						
		Taxes, etc	Non-tax revenue	Govt grants	Loans Advances		Others sources	Total receipts	General admn	Public safety	Public health	Public works	Public institutions	Others	Total expenditure
1	2	3	4	5	6	7	8	9	10	11	12	13	14	15	16
221	Rasayani .	(Information not available)													
222	Ratnagiri . . .	9,777	436	1,125		1,821	3,405	16,564	2,023	674	3,560	1,781	834	1,126	9,998
223	Ravalgaon .	125	98	118				341	166		98	394			658
224	Raver . .	2,392	2,529	904		779	875	7,569	801	153	1,227	689	198	3,122	6,190
225	Redi . .	21	.	112	.		727	860	27	.	50	492	.		569
226	Revdanda .	(Information not available)													
227	Roha Ashtami .	1,564	.	601			202	2,367	588	362	235	200	218	597	2,200
228	Sadashivgad . .	34		173		216	79	502		90	101	64		252	507
229	Sailu . . .	4,258	524	1,016			247	6,045	1,909	392	1,169	1,478	209	51	5,208
230	Sandor . . .	(See Bassein Town Agglomeration)													
231	Sangamner . .	6,823	963	2,419			176	10,381	1,609	637	3,890	274	447	435	7,292
	Sangli City Agglomeration	**40,848**	**2,415**	**15,010**	**3,610**	**17**	**3,378**	**65,278**	**16,509**	**1,691**	**10,874**	**5,610**	**1,577**	**14,017**	**50,278**
232	Sangli City . .	31,666	1,505	12,719	3,610		2,323	51,823	13,928	990	6,652	3,026	494	12,008	37,098
	Madhavnagar . .	449	6	116	..	17	2	590	192		208	309	8	20	737
	Miraj . . .	8,733	904	2,175			1,053	12,865	2,389	701	4,014	2,275	1,075	1,989	12,443
233	Sangola . . .	1,253	287	246		..	23	1,809	142	132	421	197	48	481	1,421
234	Saoner .	1,966	928	2,353	.	63	230	5,540	1,426	164	2,110	146	1,982	912	6,740
235	Sasti . . .	135	1	53			11	200	19	12	16	40		1	88
236	Sasvad .	2,118	206	624		1,018	187	4,183	656	118	1,094	117	199	330	2,514
237	Satana . .	3,827	469	670		251	207	5,424	1,556	298	1,257	389	208	811	4,519
238	Satara . .	17,113	2,102	5,834		12,041	146	37,236	4,376	629	7,835	999	5,582	18,229	37,650
239	Satara Road . .	205		85		142	156	588	25		214	196	4	202	641

240	Savda . . .	2,543	1,075	513	..	116	2,114	6,361	662	146	1,735	329	2,218	1,672	6,762
241	Sawantvadı . .	8,889	485	1,502	.	.	714	11,590	454	405	1,312	2,107	240	6,635	11,153
242	Sendurjana . .	831	155	661	50	19	73	1,789	305	81	474	32	785	222	1,899
243	Shahada . .	3,983	974	1,895	.	1,332	3,093	11,277	413	285	2,401	801	2,317	1,062	7,279
244	Shahapur . .	282	..	66	.	..	12	360	92	189	10			10	301
245	Shegaon .	3,230	693	2,785		357	.	7,065	1,794	180	2,098	63	2,673	503	7,311
246	Shırgaon . . .	8	29	25			58	120	9	15	2	11		2	39
247	Shirgaon . .	25	12	25			3	65	10	21	1	6		16	54
248	Shirpur . . .	3,623	1,536	1,963	.		161	7,283	1,132	532	2,535	583	1,689	544	7,015
249	Sholapur City (M. Corp.).	121,538	9,980	17,976		17,071	77,798	244,363	15,521	4,627	56,925	21,154	32,567	99,901	230,695
250	Shrırampur . .	9,370	269	1,996	.	2,790	854	15,279	796	755	4,252	2,698	714	6,779	15,994
251	Shrıwardhan . .	1,117	13[illegible]	206		246	154	1,856	329	139	314	312	3	88	1,185
252	Sındı . . .	739	112	',544	.	39	49	2,483	475	97	446	46	1,253	62	2,379
253	Sınnar . . .	3,662	378	952		269	648	5,909	2,577	301	1,191	35	570	1,163	5,837
254	Sirur . . .	1,930	324	550		1,360	36	4,200	744	162	1,278	86	249	1,447	3,966
255	Sonpeth . . .	490	..	183		..	303	976	728	253	..	116	4	124	1,225
256	Talegaon Dabhade .	3,106	176	758		252	236	4,528	309	197	513	1,797	154	1,375	4,345
257	Taloda . .	1,761	245	409		93	20	2,528	242	247	168	93	169	1,608	2,527
258	Tasgaon . . .	3,031	62	396	.		1,364	4,853	1,099	.	240	197	381	2,502	4,419
259	Telhara . . .	775	336	803		..	1,377	3,291	724	114	1,986	.	419	40	3,283
	Thana City Agglomeration	**59,756**	**7,801**	**10,089**		**106**	**15,485**	**93,237**	**11,297**	**3,751**	**40,367**	**9,754**	**14,728**	**13,509**	**93,406**
260	Thana City . .	57,218	7,801	9,853		..	14,471	89,343	9,753	3,689	40,222	7,954	14,356	13,332	89,306
	Kalwa . . .	950	.	102		104	708	1,864	95	3	82	1,336	126	138	1,780
	Majıvade . . .	1,588		134	.	2	306	2,030	1,449	59	63	464	246	39	2,320
261	Tirora . . .	2,121	128	1,413	.		319	3,981	2,473	184	785	201	82	316	4,041
262	Trimbak . .	1,889	41	51		414	1,297	3,692	172	68	579	353	1	1,827	3,000
263	Tuljapur . . .	2,027	485	589		86	531	3,718	792	179	1,190	530	..	618	3,309
264	Tumsar . . .	4,880	959	7,692	.	78	1,268	14,877	2,333	594	3,374	248	6,883	1,441	14,873
265	Udgir . . .	4,517	898	1,121		1,789	201	8,526	1,870	233	2,445	435	30	2,119	7,132

STATEMENT III

MUNICIPAL FINANCE, 1968-69

Serial No.	Name	Receipt (Rs. '00)							Expenditure (Rs. '00)						
		Taxes, etc.	Non-tax revenue	Govt. grants	Loans	Advances	Other sources	Total receipts	General admn.	Public safety	Public health	Public works	Public institutions	Others	Total expenditure
1	2	3	4	5	6	7	8	9	10	11	12	13	14	15	16
	Ulhasnagar City Agglomeration.	**66,260**	**3,269**	**6,630**		**3,578**	**3,569**	**837,306**	**13,148**	**2,568**	**40,134**	**16,671**	**2,198**	**7,547**	**82,266**
266	Ulhasnagar City .	13,136	.	758	.	.	..	13,894	2,189	85	9,892	4,134		.	16,300
	Ambarnath . .	10,674	410	822			2,009	13,915	2,845	609	5,760	3,197	30	269	12,710
	Dombivli . .	11,537	1,269	468		3,563	673	17,510	1,636	509	6,070	4,230	107	4,855	17,407
	Kalyan . .	28,726	1,582	4,442			879	35,629	6,444	841	18,261	4,916	2,061	2,304	34,827
	Katemanivali .	722		58		15	8	803	10	524	151	17		117	819
	Mohone . .	1,465	8	82		.	..	1,555	24	..	.	177	..	2	203
267	Umarkhed . .	3,400	315	1,430		126	3,093	8,364	1,092	217	1,574	322	1,762	3,373	8,340
268	Umerga . . .	916	55	250	4,140	1	143	5,505	383	124	48	4,333	..	.	4,888
269	Umrer . . .	3,060	436	2,394			802	6,692	1,518	174	2,343	104	1,517	347	6,003
270	Uran . . .	1,952	141	418		159	189	2,859	796	164	897	136	206	358	2,557
271	Uran Islampur . .	3,719	443	837	..	..	12	5,011	1,740	222	2,295	385		928	5,570
272	Vada . . .	247	19	93	420	53	26	858	55	..	65	40	5	348	513
273	Vadgaon kasba .	2,042	320	408	4,140		151	7,061	1,226	261	93	502	.	726	2,808
274	Vaijapur . . .	2,811	907	829		54	828	5,429	1,131	181	1,184	343	81	1,144	4 064
275	Vani . . .	440	17	36	..	..	41	534	224	189	10	134	..	.	557
276	Varangoan .	(Treated as town for the first time in 1971 census)													
277	Vengurla . . .	2,689	417	984	..	169	22	4,281	287	442	1,160	1,346	157	633	4,025
278	Virar . . .	1,096		94		.	..	1,190	291	.	409	114		46	860
279	Vita . . .	998	1,347	299	6,300	169	728	9,841	976	9		29	..	4,177	5,191

280	Wai . . .	645	250	912	.		2,787	4,594	1,044	223	917	387	242	1,697	4,510
281	Wani . . .	5,602	1,209	659		361	2,565	10,396	2,103	247	3,347	482	1,445	2,290	9,914
282	Wardha . . .	14,016	1,664	6,196	28,377	723		50,976	3,083	1,532	6,792	529	5,731	33,235	50,902
283	Wari . . .	219	185	551	..	..	15	970	158	48	35	170	675	29	1,115
284	Warora . . .	4,315	1,172	1,751	..	43	157	7,438	1,634	287	2,007	472	1,363	1,905	7,668
285	Warud . . .	2,763	413	1,412	..	60	250	4,898	1,044	167	1,378	189	1,157	285	4,220
286	Washim . . .	6,293	619	3,548	..	96	207	10,763	2,782	300	3,470	678	2,767	565	10,562
287	Yawal . . .	2,485	683	1,415	3,062	414	48	8,107	596	165	1,329	143	1,484	382	4,099
288	Yeola . . .	4,865	849	1,342	.	827	534	8,417	1,455	369	4,385	439	59	2,687	9,394
289	Yeotmal . . .	12,220	889	6,562	..	442	2,726	22,839	3,548	536	8,039	838	6,782	2,809	22,552

STATEMENT IV

CIVIC AND OTHER AMENITIES, 1969

Serial No.	Name	Road length (km)	Sewerage/ drainage	No. of latrines			Disposal of night soil	Protected water supply			No. of electric connections				
				Water-borne	Service	Other		Source	Capacity (litres)	Fire-fighting service	Domestic	Industrial	Commercial	Road-lighting (points)	Others
1	2	3	4	5	6	7	8	9	10	11	12	13	14	15	16
	Achalpur Town Agglomeration	P (106.98) K (3·60)		**14**	**3,531**	..	..	..		..	**2,075**	112	**769**	**973**	**299**
1	Achalpur	P (67·78)	OSD	14	2,031		HC/T	W		..	1,084	39	293	501	153
	Achalpur Camp	P (39·20) K (3·60)	OSD	..	1,500	...	T	W	..	..	991	73	476	472	146
2	Achalpur Camp	(See Achalpur Town Agglomeration)													
3	Ahmadpur	P (10·00)	OSD	9	203	500	T	IG	630,000	.	215	10	180	150	15
	Ahmednagar City Agglomenation	P (76·66)		**212**	**5,246**	..	..	..	**36,000,000**		**6,257**	**636**	**2,966**	**3,170**	**93**
4	Ahmednagar City	P (42·66)	OSD/BSD	156	5,246	.	WB	SRW	36,000,000	Yes	6,257	636	2,966	1,900	93
	Ahmednagar Cantonment	P 34.00	OSD	56	..	..	WB	TP	..	Yes	..	..	..	1,270	...
5	Ahmednagar Cantonment	(See Ahmednagar City Agglomeration)													
6	Akalkot	P (9·65) K (2·62)	OSD	.	483	6	T	SR	360,000	..	753	46	420	299	...
7	Akola City	P (83·54)	OSD	409	7,883	..	WB/T	IG/SR	11,250,000	Yes	7,421	315	3,304	2,552	108
8	Akot	P (20·87)	OSD		2,959	122	HC/T	W	.	..	1,202	102	541	823	339
9	Alandi	P (8·29)	OSD	34	200	3	HL/HC	SR	675,000	..	320	6		104	20
10	Alibag	P (12·50) K (0·61)	OSD	120	280	15	WB/T	SR	540,000	..	1,413	25	262	353	26
11	Alore	P (1·00)		50	..	..	ST	W	.	..	27	1	1	1	1
12	Amalner	P (37·82)	OSD/BSD	..	1,402	82	T	IG	2,385,000	Yes	2,562	111	809	1,004	9
13	Ambad	P (7·22)	OSD	25	238	702	HL	W	..	..	335	5	8	108	10
14	Ambarnath	(See Ulhasnagar City Agglomeration)													
15	Ambejogai	P (22·70) K (5·70)	OSD	20	653	.	T	IG	2,700,000	..	770	27	330	400	28
16	Amravati City	P (176.34) K (11·00)	OSD/BSD	665	5,647	.	T/HC	IG/BWP	4,950,000	Yes	635	50	151	4,020	...

17	Anjangaon . .	P (41·83)	OSD	60	840	50	HC/T	W	..	..	747	47	242	413	365
18	Arvi . . .	P (18·91)	OSD	17	1,430	..	WB	SR	1,125,000	..	1,117	38	352	285	27
19	Ashta . . .	P (22·05)	OSD	..	113	13	HC/T	TP/BWP	1,476,000		559	28	196	329	389
20	Ashti . . .	P (62·56)	OSD	..		84	WB	W/T		.	225	11	47	91	-
	Aurangabad City Agglomeration . .	**P (92·90)**		**640**	**10,168**	**..**	**..**		**17,110,000**	**..**	**9,473**	**390**	**2,676**	**3,069**	**160**
21	Aurangabad City .	P (70·60)	OSD/BSD	625	9,500	..	T	SR	15,750,000	Yes	8,744	390	2,672	2,793	160
	Aurangabad Cantonment	P (22·30)	OSD	15	668	..	T	TP	1,360,000	.	729	..	4	276	-
22	Aurangabad Cantonment	(See Aurangabad City Agglomeration)													
23	Ausa . . .	P (9·60)	OSD	4	65	1	HL	W	..		319	19	176	193	53
24	Badlapur . .	K (3 22)	OSD	50	350	20	HC	W		.	350	5	4	105	..
25	Badnera . .	P (14·70)	OSD		1,064		HC	TP	50,000		726	39	203	511	176
26	Balapur . . .	P (13·02)	OSD	9	350	3,000	WB	W		..	457	30	155	297	8
27	Ballarpur . .	P (18·80)	OSD	262	318	56	HC	W		.	789	77	191	251	
28	Baramati . . .	P (18·32)	OSD	..	504	..	HC/T	W	5,400,000		1,067	94	685	405	14
29	Barsi . . .	P (44·54) K (2·36)	OSD	24	1,784	80	T	W,SR	4,050,000	Yes	1,721	112	1,270	920	26
30	Basmath . . .	P (9·00)	OSD	723	722	..	WB/HC	IG	1,350,000		787	21	230	311	14
	Bassein Town Agglomeration . .	**P (36·61)** **K (7·66)**	..	**144**	**645**	**20**	.		.	..	**4,022**	**118**	**656**	**732**	**177**
31	Bassein . . .	P (29·61) K (1.73)	OSD	144	521		WB	W	.	.	2,471	92	554	730	121
	Manikpur . . .	P (4·00) K (3·00)	OSD	..	74	15	HC	W	.	..	1,170	20	74	1	1
	Sandor . . .	P (3·00) K (2·93)	OSD	..	50	5	ST	W			381	6	28	1	55
32	Bhade . . .	K (10·05)	OSD	..	..	.	HL		..	.	86	1	40	24	..
33	Bhagur	(See Nasik City Agglomeration)													
34	Bhandara . . .	P (33·68) K (5·63)	OSD	51	1,637	13	HC	IG	1,350,000	.	2,426	90	653	824	41
35	Bhayndar . . .	K (2·34)	OSD	80	12	206	HL	TP	180,000	.	400	100	50	86	-
36	Bhir . . .	P (152·96)	OSD	5	4,195	..	T	SR	4,050,000	..	1,836	92	753	1150	20

STATEMENT IV

CIVIC AND OTHER AMENITIES, 1969

Serial No.	Name	Road length (km)	Sewerage/ drainage	No of latrines			Disposal of night soil	Protected water supply		Fire-fighting service	No. of electric connections				
				Water-borne	Service	Others		Source	Capacity (litres)		Domestic	Industrial	Commercial	Road-lighting (points)	Others
1	2	3	4	5	6	7	8	9	10	11	12	13	14	15	16
37	Bhiwandi	P (32·80)	OSD	1,509	973	1,350	HC/T	SR	7,200,000	Yes	5,496	6,362	1,736	1,167	511
38	Bhokardan	P (10·00) K (2·00)	OSD		150		WB	W	..	..	209	11	72	144	..
39	Bhor	P (11·27)	OSD/BSD	58	261	.	WB	SR	900,000	..	35	4	5	207	3
40	Bhum	P (15·00)	OSD	.	46	..	HL	W	.	.	375	12	..	127	..
	Bhusawal Town Agglomeration	**P (55·05) K (0·70)**		714	**2,576**	**6**	..	..	**5,400,000**	.	**6,801**	**112**	**1,561**	**1,805**	**50**
41	Bhusawal	P (55·05)	OSD	714	2,576	.	HC/T	SR	5,400,000	Yes	6,801	112	1,561	1,805	29
	Kandari	K (0·70)	OSD	.	.	6	HL	W	..	..	..	..	..	..	21
42	Biloli	P (6·80)	KD	32	100	15	WB	W	.	..	164	6	49	143	.
43	Bombay City Greater	P(1,003·86)	S/BSD	271	.	15,665	S/ST/WB	SR	1,003,500,000	Yes	308,480	11,504	89,783	20,032	1
44	Buldana	P(23 54)	OSD		453	49	WB	IG	1,125,000	..	1,080	23	220	455	13
45	Chalisgaon	P(29 00)	OSD	93	1,117	1,232	HC/T	IG	1,890,000	Yes	3,129	209	817	903	11
46	Chandor	P(3·20)	OSD	130	130	.	HL	WTK	..	..	329	21	142	204	.
47	Chandrapur	P(50 04)	OSD	1,136	2,890	765	T	TP/IG	4,275,000	.	3,473	154	1,167	1,483	72
48	Chandur	P(11 00)	OSD	.	488	12	HC	W	..	..	416	21	71	256	35
49	Chandur Bazar	P(6 44)	OSD		542	..	HC	W		.	313	13	182	164	61
50	Chikalda	P(19 00) K(12·60)	BSD	50	120	170	HC	SR	6,165,000	.	152	2	13	103	2
51	Chikhli	P(10·54)	OSD	..	524	35	WB	W	..	..	737	22	302	273	5
52	Chiplun	P(34 62)	OSD	10	314	131	T	TP/IG	9,000,000	Yes	1,510	43	431	926	5
53	Chopda	P(18 00)	OSD	.	675	715	WB/T	W		.	1,667	39	401	880	51
54	Dabhol	K(27 00)	OSD	.	1	65	S	W	..	.	14	..	2	80	..

	Dahanu Town Agglomeration	**P(3·13) K(2·22)**		**148**	**59**	..	..	..	..	**1,490**	**152**	**596**	**263**	**89**
55	Dahanu . . .	P(1·40) K(2·22)	BSD	128	43	..	HL	W	..	454	23	102	120	6
	Malyan . . .	P(1·73)	BSD	20	16	..	HL	W	..	1,036	129	494	143	83
56	Dapoli Camp . .	P(4·61)	OSD	..	5	670	WB	W	.. ..	524	3	166	93	..
57	Darwha . . .	P(13 58)	OSD	..	937	35	HC	W	.. ..	412	16	204	250	..
58	Daryapur Banosa .	P(24·25) K(1·50)	OSD	..	890	5	T	T/IG	454,000	609	30	213	464	2
59	Dattapur Dhamngaon	P(12·59)	OSD	67	585	12	HC	W	.. ..	768	53	12	330	70
60	Deglur . . .	P(14·30)	PT		600	10	HL/WB	SR	1,125,000 .	1,051	45	3	422	..
61	Dehu . . .		(See Poona City Agglomeration)											
62	Dehu Road Cantonment		(See Poona City Agglomeration)											
63	Deolali Cantonment		(See Nasik City Agglomeration)											
64	Deoli . .	P(15·51)	OSD	17	205	5	WB	W	. .	340	34	14	172	88
65	Desaiganj . . .	P(22 00) K(5 60)	OSD	17	285	..	HC	TP/BWP	.	25	131	499	60	186
66	Deulgaon Raja . .	P(11·81)	OSD	5	549	..	WB	IG	540,000	394	46	190	276	42
67	Dharangaon . .	P(8·00)	OSD	24	673	8	HC	IG	1,980,000 Yes	1,157	53	293	577	79
68	Dharmabad . .	P(13·68)	OSD	10	156	.	HC	TP/IG	810,000	347	198	310	298	31
69	Dharur . . .	P(113 99)	OSD		67	64	WB	IG	540,000 ..	175	10	107	242	10
	Dhond Town Agglomeration	**P(26 99) K(4 00)**		**412**	**877**	**9**			**725,000**	**893**	**1**	**353**	**318**	**35**
70	Dhond . . .	P(5·99)	OSD		367	9	WB	Tp/SR	315,000 .	512	.	325	200	35
	Dhond (NM) .	P(21 00) K(4 00)	KD	412	510		ST	Tp/SK	410,000	381	1	28	118	
71	Dhond (NM)		(See Dhond Town Agglomeration)											
72	Dhulia City	P(70·50)	OSD	275	3,219	.	T	IG	25,875,000 Yes	7,011	534	2,427	1,842	46
73	Digras . . .	P(20 80)	OSD	54	418	36	HC	W	.	744	36	334	411	98
74	Dombivli . .		(See Ulhasnagar City Agglomeration)											
75	Dondaicha . .	P (11·74)	OSD/GS/KD	13	226	.	WB/I	IG	1,665,000 Yes	919	29	334	397	16

STATEMENT IV

CIVIC AND OTHER AMENITIES, 1969

Serial No.	Name	Road length (km)	Sewerage/ drainage	No. of latrines			Disposal of nightsoil	Protected water supply		Fire-fighting service	No of electric connections				
				Water-borne	Service	Others		Source	Capacity (litres)		Domes-tic	Indus-trial	Com-mercial	Road-lighting (points)	Others
1	2	3	4	5	6	7	8	9	10	11	12	13	14	15	16
76	Dudhani	P (6·00)	KD	4	149	..	HC	W	.	.		..	.		..
77	Erandol	P (13·79)	OSD		550	..	HC/T	W	.	Yes	910	12	77	34	348
78	Faizpur	P (1·40)	OSD		464	12	HC	W	1,080,000		952	12	17	443	25
79	Gadhinglaj	P (20·90) K (2·20)	OSD	40	324	..	T	W	.	..	764	29	223	280	87
80	Gandhinagar	(See Kolhapur City Agglomeration)													
81	Gangakhed	P (16·00)	OSD	35	3	261	HC	IG	900,000		245	2	184	315	11
82	Gangapur	P (2·25) K (3·00)	OSD	2	202	6	WB	W	.		3	21	82	150	110
83	Georai	P (86·42)	OSD	5	215	...	WB	IG	540,000	.	320	20	149	108	84
84	Ghatanji	P (9·60) K (1·20)	OSD	27	220	47	HC	W		.	265	14	162	200	28
85	Ghugus	K (10·00)	OSD	50	..		HL	W			10	4	1	110	..
86	Gokul T. Helwak	P (6·44, K (1·00)	BSD	211	..	..	ST	T	450,000	.	65		2	120	24
87	Gondia	P (126·97)	OSD	214	4,472	..	T	W		Yes	3,820	192	1,521	882	53
88	Hadgaon	P (10·00)	OSD	..	3	279	HC	W		..	184	9	66	84	..
89	Harnai	P (3·90) K (2·20)	OSD	..	2	60	S	W	.	.	172	3	6	93	..
90	Hinganghat	P (43·02)	OSD	60	3,000	3,244	HC	IG	1,800,000		2,068	77	300	790	76
91	Hingoli	P (25·88)	OSD	9	1,717	75	HC	TP/IG	1,590,050	..	1,074	40	490	533	28
92	Humbrali	P (16·00) K (1·00)	BSD	300	..	..	ST	T	910,000	..	100		..	180	28
93	Ichalkaranji	P (51·00)	OSD	486	711	186	HC	SR	8,640,000	Yes	2,567	1,640	2,010	831	23
94	Igatpuri	P (24·09)	OSD	106	..	547	T	SR	1,710,000	..	490	3	319	217	3

95	Inqapur	P (7·51)	OSD	36	180	195	WB	W	.	..	4	10	75	195	200
96	Jalgaon	P(14·79) K (0·50)	OSD	6	8	774	HL	W		..	324	15	106	312	96
97	Jalgaon City	P (81·72)	OSD	679	3,496	..	WB/T	T/IG	10,800,000	Yes	8,867	135	500	2,487	920
98	Jalna	P (53·07)	OSD	424	8,146	..	T	SR	9,000,000	Yes	2,703	146	1,383	2,086	171
99	Jawhar	P (17·28)	OSD	59	65	35	HC	SR	720,000	..	243	8	77	140	1
100	Javsingpur	P (32·58) K (1·30)	OSD	25	352	353	WB	SR	8,100,000	Yes	731	192	630	342	113
101	Jejuri	P (5·63)	OSD/BSD	.	85	1	WB	SR	900,000	...	290	8	94	130	39
102	Jintur	P (9·70)	OSD	352	187	700	HC	IG	675,000	.	318	24	178	196	23
103	Junnar	P (15·80)	OSD	112	156	20	T	TP/BWP	1,012,500	.	871	39	323	229	20
104	Kagal	P (17·05)	OSD	11	170	185	WB	SR	209,000	Yes	709	10	72	183	75
105	Kalamb	P (7.50)		2	..	..	..	TP	.	..	60	2	15	24	53
106	Kalamnuri	P (6·30) K (0·50)	OSD	2	1,198	2	HL	TP/W	200,000	..	230	13	63	135	10
107	Kallam	K (1 00) P (7·90)	OSD	12	204	200	HC/WB	IG	540,000	.	188	13	166	110	..
108	Kalmeshwar	P (6·00) K (2·10)	OSD	..	190	64	WB	W		..	396	14	94	190	108
109	Kalwa	(See Thana City Agglomeration)													
110	Kalyan	(See Ulhasnagar City Agglomeration)													
111	Kamptee	(See Nagpur City Agglomeration)													
112	Kamptee Cantonment	(See Nagpur City Agglomeration)													
113	Kandari	(See Bhusawal Town Agglomeration)													
114	Kandhar	P (9·6)	KD	...	100	..	.	SR	540,000	..	.	..	..	180	..
115	Kanhan (Pipri)	K (0·80)	OSD	..	...	...	..	W	..	..	60	4	6	75	..
116	Kannad	P (13·66) K (0·20)	OSD	25	235	25	WB	IG	5,400,000	.	329	25	90	106	48
117	Karad	P (28·01)	OSD/BSD	..	717	202	T	SR	5,400,000	Yes	233	124	1,386	592	3
118	Karanja	P (19·30)	OSD	.	1,455	.	HC	W	..	..	966	57	414	551	105
119	Karjat	P (4·90) K(0·60)	OSD	..	100	25	WB/T	OHT	..	.	842	31	236	150	.
120	Karmala	P (5·68) K (0·85)	OSD	.	309	307	HC	IG	1,550,000		11	1	..	300	..

STATEMENT IV

CIVIC AND OTHER AMENITIES, 1969

Serial No.	Name	Road length (km)	Sewarage/ drainage	No of latrines			Disposal of night soil	Protected water supply		Fire-fighting service	No. of electric connections				
				Water-borne	Service	Others		Source	Capacity (litres)		Domes-tic	Indus-trial	Com-mercial	Road-lighting (points)	Others
1	2	3	4	5	6	7	8	9	10	11	12	13	14	15	16
121	Katemanivali		(See Ulhasnagar City Agglomeration)												
122	Katol . . .	P (18·05) K(2·10)	OSD	40	641	..	WB	W/TP	540,000	..	813	51	286	391	44
123	Khadakvasla . .		(See Poona City Agglomeration)												
124	Khamgaon . .	P (53·85) K (1·00)	OSD	469	1,978	570	WB/HC	IG	1,620,000	Yes	..	.	..	1,014	..
125	Khapa . . .	P (1·17) K (2·70)	OSD	..	324	2	WB	W	—	..	646	41	142	367	127
126	Khed . . .	P (14·61)	OSD	152	189	..	WB	SR	2,250,000	Yes	742	30	305	240	—
127	Khopoli New Township		(Notified as town for the first time in 1971 census)												
128	Khuldabad . .	P (4·00) K (1·00)	OSD	..	200	..	WD	TP	225,000	..	189	7	50	116	8
129	Kinwat	P (16·00)	OSD	..	30	220	HC/WB	SR	540,000	..	268	10	122	52	2
130	Kirkee Cantonment		(See Poona City Agglomeration)												
	Kolhapur City Agglo-meration	**P (218 95) K (1·20)**		**597**	**6,398**	**11**	—		**36,021,000**		**17,796**	**985**	**4,996**	**3,992**	**237**
131	Kolhapur City . .	P (213·95) K (1.20)	OSD	597	6,098	7	WB/T	SR	36,000,000	Yes	17,396	981	4,916	3,872	237
	Gandhinagar . .	P (5·00)	OSD	..	300	4	HC	TP	21,000	..	400	4	80	120	..
132	Kopergaon . . .	P (23·42)	OSD	..	395	..	WB	IG	1,350,000	Yes	1,262	71	570	575	195
133	Kulgaon . . .	K (1·60)	OSD	600	15	32	HL	W	..	..	700	2	24	155	..
134	Kundalvadi . .	P (7·24)	OSD	8	38	42	HC	W	..	..	227	16	94	191	..
135	Kuran Kh. . .	P (12·25)	OSD	..	137	46	HC	OHT	202,500	..	..	..	74	..	..
136	Kurduvadi . .	P (13·42)	OSD	9	88	166	WB	W	..	..	373	13	187	180	29
137	Kurundvad . .	P (12·80) K (0·89)	KD	7	220	248	WB/T	IG	11,700,000	..	687	97	250	354	65

138	Lasalgaon . .	P (0·30)	KD	15	562	247	W	HC	..	..	598	69	23	250	8
139	Latur . . .	P (51·96)	OSD	156	2,048	2	HC	SR	3,375,000	..	1,867	162	1,373	1,100	..
140	Lohagaon . . .	(See Poona City Agglomeration)													
141	Lonavala . . .	P (55·30)	OSD	1,559	1,106	5	T	TP/PT	90,000	..	963	46	276	227	34
142	Madhavnagar . .	(See Sangli City Agglomeration)													
143	Mahabaleshwar .	P (81·27)	BSD	50	296	36	HC/T	SR	13,860,000	..	433	8	155	395	110
144	Mahad . . .	P (17·71) K (0·70)	BSD/OSD	65	400	15	T	SR	1,800,000	Yes	773	1	200	345	..
145	Maindargi. . .	P (14·70) K (1·81)	KD	..	50	..	HC	W	..	..	172	9	60	82	7
146	Majivade . .	(See Thana City Agglomeration)													
147	Malegaon City . .	P (121·56)	OSD	240	3,434	..	WB/T	IG	10,800,000	Yes	8,714	2,376	2,364	2,430	..
148	Malkapur. . .	P (35·35)	OSD	99	2,040	40	T	SR	2,250,000	..	1,241	56	545	564	27
149	Malkapur. . .	P (7·20)	OSD	..	170	8	WB	W	.	Yes	279	19	137	107	1
150	Malwan . . .	P (25·58)	OSD	111	415	..	T	W	..	..	1,076	25	332	893	62
151	Malyan . .	(See Dahanu Town Agglomeration)													
152	Mangalvedha . .	P (14·50) K (0·60)	OSD	..	110	5	HC	W	.	..	345	20	92	416	9
153	Mangrulpir . .	P (11·74)	OSD	..	833	900	WB	W	..	..	339	27	193	216	68
154	Manikpur	(See Bassein Town Agglomeration)													
155	Manjlegaon . .	P (116·33)	OSD	10	460	2	HL	IG	675,000	..	225	17	221	230	1
	Manmad Town Agglomeration	**P (55·64)**		**63**	**832**	**54**			**900,000**	..	**1,667**	**85**	**667**	**538**	**133**
156	Manmand (M) . .	P (54·54)	OSD	63	832	54	WB	Tp	900,000	Yes	1,644	73	664	518	72
	Manmad (NM) .	P (1·10)	OSD	..	.	..	WCB	W	..	..	23	12	3	20	61
157	Manmad (NM) .	(See Manmad Town Agglomeration)													
158	Manwath . .	P (40·16)	OSD	7	16	250	WB	IG	1,980,000	..	383	29	296	348	65
159	Matheran . .	P (52·60)	OSD	42	363	42	HL	SR	270,000	..	281	7	127	315	1
160	Mehkar . . .	P (9·52)	OSD	11	679	..	WB/C	SR	1,035,000	..	470	37	269	300	29
161	Mhasvad . .	P (72·19)	KD	...	100	3	T	W	..	..	161	11	92	220	7
162	Miraj . . .	(See Sangli City Agglomeration)													
163	Mohone . . .	(See Ulhasnagar City Agglomeration)													
164	Mohpa . . .	P (6·32) K (1·00)	OSD	128	266	..	WB	W	...	..	295	6	...	181	36

STATEMENT IV

CIVIC AND OTHER AMENITIES, 1969

Serial No	Name	Road length (km)	Sewerage/ drainage	No of latrines			Disposal of night soil	Protected water supply		Fire-fighting service	No. of electric connections				
				Water-borne	Service	Others		Source	Capacity (litres)		Domestic	Industrial	Commercial	Road-lighting (points)	Others
1	2	3	4	5	6	7	8	9	10	11	12	13	14	15	16
165	Morshi	P (35·30)	OSD		1,100	.	HC	W		..	12	18	5	329	..
166	Mowad	P (1·60) K (0·06)	OSD	.	158		WB	W	.	..	201	8	32	136	3
167	Mudkhed	P (6·04)	OSD	...	145	128	WB	IG	630,000	..	210	1	118	125	75
168	Mukhed	P (13·00)	SL/LP	..	25	.	HL	IG	630,000	..	475	12	143	320	
169	Murgud	P (8 04)	OSD	.	97	97	WB	SR	225,000		292	8	88	148	6
170	Murtazapur	P (24·40)	OSD	15	1,260		HC	W	..	..	902	37	400	479	91
171	Murud	P (19·60)	PT	10	317	300	HC	TP	45,000	..	1,119	20	149	363	186
172	Murum	P (9·62)	KD		1	30	HC	W	..		280	18	139	172	8
	Nagpur City Agglomeration	**P (694·65) K (10 80)**		**2,012**	**13,775**	**5,000**		...	**55,990,000**	...	**2,229**	**128**	**882**	**13,608**	**43**
173	Nagpur City	P (618·00) K (10·80)	S	2,000	8,700	.	HL		52,200,000	Yes	12	33	14	12,794	16
	Kamptee	P (27·33)	OSD	11	4,825	5,000	T	SR	2,700,000	..	2,127	95	868	679	27
	Kamptee Cantonment	P (49·32)	OSD	1	250		T	SR	1,090,000	..	90	..	..	135	
174	Naldurg	P (17·24)	OSD	.	40	..	HC/WB	TP	540,000		150	6	81	146	..
175	Nanded City	P (97·68)	OSD	1,105	7,516		HC/T	IG	6,750,000	Yes	4,112	274	2,090	1,572	..
	Nandgaon Town Agglomeration	**P (19·99)**			**507**	**10**		..	..	...	**682**	**61**	**889**	**340**	**131**
176	Nandgaon	P (11·66)	OSD	..	252	10	WB	W	N.A.	..	682	61	889	340	131
	Nandgaon (NM)	P (8·33)	OSD	.	255	..	HC	W	..	...	.		.	.	.
177	Nandgaon (NM)	(See Nandgaon Town Agglomeration)													
178	Nandura	P (16·01) K (0·25)	OSD	19	792	.	WB	W	..	...	789	43	260	364	49
179	Nandurbar	P (52·73)	OSD/BSD	1,689	1,517	10	T	IG	4,050,000	Yes	1,845	29	572	815	98
180	Narkhed	K (0·80)	OSD	..	354		HC	W	..	..	645	35	118	274	198

	Nasik City Agglomeration	**P (197·48) K (13·83)**	..	**4,546**	**5,681**	**644**	.		**61,810,000**	..	**16,584**	**322**	**4,970**	**2,603**	**500**
181	Nasik City . .	P (131·24) K (13·83)	BSD	1,180	3,846	541	WB	TP/IG	54,000,000	Yes	12,037	243	3,793	2,500	244
	Bhagur . . .	P (6·20)	OSD	..	74	..	WB	SR	810,000	.	523	5	109	101	36
	Deolali Cantonment .	P (13·51)	BSD	220	1,550	100	T	TP	250,000	Yes	1,303	29	417	1	103
	Nasik Road Deolali .	P (46·53)	OSD/BSD	3,146	211	3	T	TP	6,750,000	Yes	2,721	45	651	1	117
182	Nasik Road Deolali .	(See Nasik City Agglomeration)													
183	Nate	K (7·66)	KD	7	..	3	S	W		.	70	.	3	..	22
184	Nawapur . .	P (1·60)	OSD	...	392	14	HC	W	...	.	505	16	169	200	..
185	Neral . . .	P (4·00) K (1·60)	OSD	...	25	119	HL	IG	910,000	..	523	16	87	132	15
186	Nilanga . . .	P (13·14)	OSD	2	104	3	HL	W	..	.	255	12	202	215	72
187	Osmanabad . .	P (21·06)	OSD	50	626	7	...	W/IG	990,000	..	1,022	72	425	314	84
188	Ozar . .	P (7·00)	OSD	...	14	48	HC	W	..	.	900	..	23		.
189	Pachora . .	P (19·03)	OSD	..	465	2	HC	W	..	Yes	1,066	39	515	394	42
190	Paithan .	P (5·00)	OSD	12	321	26	HC	IG	540,000	.	728	25	181	213	16
191	Palghar . . .	P (1·60) K (4·30)	OSD	350	559	.	HC	T	.	.	764	60	368	154	35
192	Panchgani . .	P (21·05)	OSD	124	255	379	T	SR	1,620,000		365	5	139	203	58
193	Pandharkaoda	P (14·79)	OSD	35	584	61	T	W	.	..	465	33	223	274	
194	Pandharpur .	P (34·53)	OSD	269	2,410	81	T	IG	14,400,000	Yes	2,928	45	138	815	11
195	Panhala . .	P (19·31) K (1·60)	OSD	9	30	75	HL	W/TP	22,700	Yes	223	7	56	132	.
196	Panvel . . .	P (30·57) K (1·40)	OSD	103	592	180	HC	SR	2,250,000	.	2,141	109	789	608	9
197	Parbhani . .	P (39·54)	OSD	90	2,200	125	T	TP/IG	3,000,000		2,153	102	868	903	178
198	Parenda . . .	P (10·88)	OSD	.	65	32	HC	W			205	12	98	135	6
199	Parli . . .	P (153·74)	OSD		412		T	W		.	629	104	505	500	105
200	Parola . . .	P (31·72)	OSD		543	..	WB	W	.	Yes	1,088	10	100	337	25
201	Partur . . .	P (10·46) K (0·60)	OSD	4	150	154	HC	W		.	600	1	12	182	48
202	Patan . . .	P (2·50) K (2·00)	OSD	20	.	60	HL	T	159,000	..	446	.	14	87	5

STATEMENT IV

CIVIC AND OTHER AMENITIES, 1969

Serial No.	Name	Road length (km)	Sewerage/drainage	No. of latrines: Water-borne	No. of latrines: Service	No. of latrines: Others	Disposal of night soil	Protected water supply: Source	Protected water supply: Capacity (litres)	Fire-fighting service	No. of electric connections: Domestic	No. of electric connections: Industrial	No. of electric connections: Commercial	No. of electric connections: Road-lighting (points)	No. of electric connections: Others
1	2	3	4	5	6	7	8	9	10	11	12	13	14	15	16
203	Pathri	P (8·46)	OSD	10		315	HC/WB	TP/BWP		..	236	11	..	165	9
204	Patur	P (15·81) K (1·20)	PT	10	500	.	HL	W	.	..	176	16	59	107	6 20
205	Pauni	P (12·55)	OSD	105	170	350	HC	W	.	..	587	19	148	379	24
206	Pen	P (7·61)	OSD	21	110		HC/T	SR	900,000	..	29	55	307	409	1,113
207	Peth Umri	P (4·22)	KD	4	250		WB	TP	450,000	..	250	6	6	128	..
208	Phaltan	P (27·44)	OSD	97	611	.	T	IG	250,000	..	1,452	30	620	59	85
209	Pimpalgaon Basvant	P (3·20)	OSD	7	169	150	T	W	.	..	750	4	6	240	225
210	Pimpri Chinchwad New Township	(See Poona City Agglomeration)													
	Poona City Agglomeration	**P (486·65)**		**16,881**	**1,867**	**24**	..	..	**116,267,000**		**77,018**	**1,848**	**25,045**	**11,546**	**54**
211	Poona City	P (357·00)	SLST/OSD/BSD	12,300	336	.	S	T/OHT	108,000,000	Yes	75,224	1,810	24,917	8,950	53
	Dehu	P (10.00)	OSD	..	..	24	..	TP	.	..	350	..	40	60	..
	Dehu Road Cantonment	P (5·17)	OSD	24	217	..	WB/T	TP/IG	N.A.	..	304	8	28	195	
	Khadakvasla	..	OSD	..	..		..	TP	N.A.	..	450	30	35	100	..
	Kirkee Cantonment	P (5.00)	S	62	1,069	..	T	TP	2,817,000	Yes	..	..	..	452	..
	Lohagaon	P (10.00)	OSD	..	..	..	..	W	N.A.	..	690	..	25	95	.
	Pimpri Chinchwad New Township	(Information not avilable)													
	Poona Cantonment	P (98·75)	S/OSD	4,495	245		S	TP	5,450,000	Yes	.	..	..	1,694	..
212	Poona Cantonment	(See Poona City Agglomeration)													
213	Pophali	P (2·41) K (15·00)	OSD	..	..		ST	TP		..	35	..	6	20	..
214	Pulgaon	P (13·68) K (1·25)	OSD	75	1,150	175	HC	W	..	..	1,033	62	381	395	19
215	Purna	P (5·13)	OSD	..	18	504	HC	SR	810,000	..	252	15	148	143	19

216	Pusad	P (20·80)	OSD	36	1,500	29	T	SR	2,700,000	..	1,124	51	433	482	149
217	Rahimatpur	P (60·00) K (16·65)	OSD	—	47	23	WB	W	..	..	235	12	85	200	35
218	Rajapur	P (33·45) K (1·50)	BSD/OSD	3	58	13	T	SR	3,271,000	..	477	14	135	526	37
219	Rajura	P (12·60)	OSD	42	309	15	HL	W	—	—	230	13	102	132	12
220	Ramtek	P (7·80)	OSD	12	493	7	HG	W	..	..	536	21	145	370	24
221	Rasayani	P (21·00) K (1·10)	BSD	500	—	—	S/ST	IG/T	4,500,000	..	561	2	4	275	..
222	Ratnagiri	P (62·24) K (2·50)	OSD	430	700	533	T	SR	18,000,000	Yes	2,666	107	761	1,200	29
223	Ravalgaon	K (3·00)	OSD	250	25	233	HL	W/TK	499,400	..	1,150	400	..	165	..
224	Raver	P (13·87)	OSD	..	468	..	T	W	.	Yes	523	40	273	445	17
225	Redi	K (5·70)	OSD	5	—	15	..	TK/W	2,692,035	..	50	7	12	49	..
226	Revdanda	P (3·50) K (2·01)	OSD	—	..	97	HL	W	—	..	578	10	60	157	94
227	Roha Ahtami	P (12·32) K (0·40)	OSD	43	238	3	WB	SR	360,000	..	35	83	..	234	560
228	Sadashivgad	P (3·22) K (22·00)	OSD	4	15	—	—	TP/W	..	..	339	180	68	208	..
229	Sailu	P (28·33)	OSD	150	900	150	HC	TP/BWP	..	..	400	100	268	318	25
230	Sandor	P (3·00) K (2·93)	OSD	—	50	5	ST	W		..	381	6	28	1	55
231	Sangamaner	P (20·53)	OSD	60	632	—	T	IG	2,700,000	Yes	1,139	215	589	381	..
	Sangli City Agglomeration	**P (161.72)**		**2,117**	**2,775**	**253**	..	..	**26,100,000**		**11,159**	**1,546**	**4,492**	**4,582**	**632**
232	Sangli City	P (114·74)	OSD	1,567	1,692	—	T	SR	14,400,000	Yes	6,709	503	2,850	2,646	351
	Madhavnagar	P (0·80)	OSD	..	225	250	HC	W	N.A.	..	800	750	261	145	5
	Miraj	P (16·18)	OSD	550	858	3	T	SR	11,700,000	Yes	3,650	293	1,381	1,791	276
233	Sangola	P (33·42)	KD	12	115	..	WB	TP	900,000	..	300	12	55	210	..
234	Saoner	P (5·75) K (1·60)	OSD	250	360	..	T/WB	W	..	..	453	28	187	1	107
235	Sasti	K (6·00)	OSD	7	38	..	HC	W	.	.	54	32	..	30	1
236	Sasvad	P (8·00)	OSD	73	171	..	WB	SR	675,000	..	595	23	204	214	90
237	Satana	P (17·88)	BSD	27	163	302	HC/T	W	..	..	505	19	229	249	55

STATEMENT IV

CIVIC AND OTHER AMENITIES, 1969

Serial No.	Name	Road Length (kms)	Sewerage/ drainage	No. of latrines			Disposal of night soil	Protected water supply		Fire-fighting service	No. of electric connections				
				Water-borne	Service	Others		Source	Capacity (litres)		Domestic	Industrial	Commercial	Road-lighting (points)	Others
1	2	3	4	5	6	7	8	9	10	11	12	13	14	15	16
238	Satara	P (71·59)	OSD	1,142	2,458	.	T	SR/IG	27,000,000	Yes	14,601	281	1,058	861	
239	Satara Road	P (1·20)	KD	392	19	..	HL	W/T	568,000	.	329	21	119	71	4
240	Savda	P (11 20)	OSD	8	111		HC/T	T/TW	1,080,000	Yes	939	16	116	253	89
241	Sawantwadi	P (33·08)	OSD	181	195	100	WD	SR	675,000	..	1,148	55	57	619	..
242	Sendurjana	P (13·28)	OSD	33	225	..	WB	W	.		430	11	85	227	1
243	Shahada	P (14 26)	OSD	...	563	557	HC	IG	2,430,000	Yes	1,129	23	48	311	23
244	Shahapur	P (3·40)	OSD	52	92	..	HL	TP	149,820		45	56	311	70	1,432
245	Shegaon	P (19·91)	OSD	8	608	..	T	IG	675,000	...	540	33	234	372	..
246	Shirgaon	K (6·80)	OSD	47	...	57	HL	W	...	..	413	17	30	102	69
247	Shirgaon	P (2·30)	OSD	...	..	10	HL	W	..	.	80	5	42	34	7
248	Shirpur	P (25·36)	OSD	11	705	60	HC/T	IG	3,150,000	Yes	907	40	11	383	11
249	Sholapur City	P (174·49) K (2·72)	S	1,316	10,077	..	T	SR	54,000,000	Yes	9,872	884	6,154	3,768	24
250	Shrirampur	P (24·72)	OSD	.	635	883	HC/T	TP	2,700,000	Yes	1,460	78	695	792	18
251	Shriwardhan	P (20·50)	KD	...	283	20	S	W	..	..	710	17	127	454	133
252	Sindi	K (2·60)	OSD	..	141	142	HC	W	..	..	339	17	89	225	57
253	Sinnar	P (9·62)	OSD	2	207	247	T	TP/IG	2,025,000	..	932	69	387	402	3
254	Sirur	P (14·83)	OSD	..	39	..	HC/T	IG	270,000	Yes	429	27	240	223	49
255	Sonpeth	P (7·20)	OSD	..	565	561	HC	W	..	..	222	6	6	102	..
256	Talegaon Dabhade	P (16·61)	KD	241	68	75	T	TP/PT	90,000	..	963	46	276	227	34
257	Taloda	P (2·71)	OSD	..	333	304	T	W	..	Yes	534	8	196	234	10
258	Tasgaon	P (59·29)	OSD	36	199	40	T	SR	14,400,000	..	917	62	301	374	116
259	Telhara	P (7·50)	OSD	12	595	..	T	W	..	..	284	27	141	233	66

	Thana City Agglomeration	**P (50·60) K (0·30)**	.	**599**	**1,685**	**28**	..		**13,500,000**	..	**40,062**	**1,327**	**6,287**	**1,157**	**11**
260	Thana City . . .	P (48·20)	OSD	560	1,597	.	HC/T	SR	13,500,000	Yes	39,485	1,299	6,157	1,153	5
	Kalwa . . .	P (1·80)	OSD	5	23	25	HL	W	N A	.	524	14	61	2	
	Majivade . .	P (0·60) K (0 30)	OSD	34	65	3	T	W	N-A	..	53	14	69	2	6
261	Tirora . .	P (11·20) K (4·41)	OSD	11	250		HC	W		.	555	32	198	316	9
262	Trimbak . . .	P (10·87)	OSD	.	273	40	HC	SR	540,000	.	351	11	126	98	1
263	Tuljapur . .	P (22·39)	OSD	.	230	..	HC	IG	900,000	..	400	11	197	235	18
264	Tumsar . . .	P (14 00) K (0 80)	OSD	40	677	385	WB	T/IG	2,025,000	.	1,620	66	435	787	44
265	Udgir . . .	P (18 76)	OSD	60	400	30	WB	SR	1,350,000	..	833	43	593	379	20
	Ulhasnagar City Agglomeration.	**P (294 27) K (11 89)**		**4,209**	**3,698**	**3,259**	.	.	**44,100,000**	.	**43,524**	**1,008**	**7,036**	**4,299**	**1,055**
266	Ulhasnagar City .	P (96 80) K (4 00)	OSD	1,166	1,169	3,133	ST	SR	20,250,000	Yes	19,066	374	4,109	2,308	5
	Ambarnath . .	P (59·30) K (4·83)	OSD	800	130	72	HC/T	SR	5,400,000	..	3,628	126	591	700	2
	Dombivli . . .	P(22 37) K (1 60)	OSD	1,800	47	54	T	SR	2,700,000	.	9,139	190	544	526	..
	Kalyan . . .	P (105 80)	OSD	381	2,340	.	HC/T	SR	15,750,000	.	10,633	294	1,732	762	18
	Katemanivali . .	P (4 00) K (0·46)	OSD	17	12	..	HL	W/TP	N A.	.	930	15	21	2	898
	Mohone . . .	P (8 00) K (1 00)	OSD	45	.	..	HL	TP	.	..	128	9	40	1	132
267	Umarkhed . .	P (10 24) K (1·00)	OSD	33	999	4	HC	W	.	..	423	29	304	425	.
268	Umerga . . .	P (8·44)	OSD	6	95	54	HC	W	.	.	336	19	164	135	..
269	Umri . .	P (25 14) K (0 30)	OSD	50	1,800	55	HC	W	.	.	1,349	58	20	329	22
270	Uran . .	P (12 40)	OSD	..	311	133	T	SR	82,000	.	1,207	36	164	303	.
271	Uran Islampur .	P (30 39)	OSD	172	951	138	T	SR	1,710,000	..	1,476	389	54	351	154

STATEMENT IV

CIVIC AND OTHER AMENITIES, 1969

Serial No.	Name	Road length (km)	Sewerage/ drainage	No. of latrines			Disposal of nightsoil	Protected water supply		Fire-fighting service	No. of electric connections				
				Water-borne	Service	Others		Source	Capacity (litres)		Domestic	Industrial	Commercial	Road lighting (points)	Others
1	2	3	4	5	6	7	8	9	10	11	12	13	14	15	16
272	Vada	P (0·44) K (3·40)	OSD	93	157	4	HL/HC	IG	170,363	.	9	15	521	80	1
273	Vadgaon Kasba	P (9·66) K (0·97)	OSD	10	170	177	T	TP/TK	340,600	Yes	526	22	288	205	27
274	Vaijapur	P (10·13) K (1·00)	OSD	42	511	33	WB	IG	1,080,000	..	15	54	327	260	885
275	Vani	P (0·80) K (1·00)	OSD	..	30	40	HC	W/TK	.		167	3	..	115	
276	Varangaon	(Treated as town for the first time in 1971 census).													
277	Vengurla	P (22·52) K (0·80)	OSD	64	225	64	HC	TK/W	..	Yes	707	30	294	706	32
278	Virar	P (3·00) K (6·58)	OSD	100	70	78	HC	W	..	.	17	50	233	1,100	4
229	Vita	P (4·22) K (16·49)	OSD	.	173	.	HC/T	IG	4,185,000	.	892	261	274	265	..
280	Wai	P (23·50)	OSD	31	515	.	WB/T	IG	2,250,000	Yes	1,521	33	372	440	85
281	Wani	P (14·00)	OSD	164	1,190	165	HC/WB	SR	2,025,000	..	1,009	51	473	437	16
282	Wardha	P (51 02)	OSD	107	5,930	16	T	SR	1,740,000	..	4,248	177	940	1,091	38
283	Warl	K (4 00)	SLCW	60	27	..	H	W	.	.	6	2	..	..	37
284	Warora	P (19 29)	OSD	48	598	65	HC	W	..	.	767	35	243	461	34
285	Warud	P (12·43) K (1·60)	OSD	..	657	49	HC	W	..	..	814	40	281	398	77

286	Washim . . .	P (38·34) K (0·40)	OSD	25	4,000	.	HC	W	..	..	927	71	463	593	59
287	Yawal . . .	P (9 66)	OSD	.	419	.	WB	W	..	.	.	.	..	420	..
288	Yeola . . .	P (22 81)	OSD		720	315	HC	IG	324,000		1,123	222	1,470	612	26
289	Yeotmal . . .	P (72 30)	OSD		1,892	.	HC/T I	W	.		3,543	202	1,452	1,075	39

STATEMENT V

MEDICAL, EDUCATIONAL, RECREATIONAL AND CULTURAL FACILITIES, 1969

(Figures indicate number of units)

Serial No.	Name	Medical facilities		Educational facilities									Recreational and Cultural facilities			
		Hospitals/ Despensaries/ T B Clinic/Health Centres/ Nursing homes/ Family Planning/ Maternity Homes/ Others	Beds in institutions noted in col 3	Arts/ Science/ Commerce/ Law Colleges	Medical Colleges	Engineering Colleges	Polytechnics	Recognised/ Shorthand/ Type writing and other Vocational Training institutes	Higher Sec. or Sec Schools	Junior Sec / Middle Schools	Primary Schools	Others	Stadia	Cinemas	Auditoria/ Drama halls	Public libraries (including reading rooms)
1	2	3	4	5	6	7	8	9	10	11	12	13	14	15	16	17
	Achalpur Town Agglomeration	**D (37)** **H (4)** **M (2)** **NH (1)**	**85**	**AC (2)**				**Type (3)**	**10**	**1**	**23**	**(4)**	.	3	**2**	**PL (6)**
1	Achalpur	H (1) NH (1) D (22)	27	AC (1)				Type (3)	7	1	15	..	..	1	2	PL (3)
	Achalpur Camp	D (15) H (3) M (2)	42 16	AC (1)	..			..	3	..	8	B.T College (1) Pre-pri (3)	..	2	..	PL (3)
2	Achalpur Camp	(See Achalpur Town Agglomeration)														
3	Ahmedpur	D (8) M (1) FC (1)	8 5	ASC(1)	..		1	..	3	1	2	..	..	1	..	PL (1)
	Ahmednagar City Agglomeration	**H (12)** **TBC (1)** **M (2)** **D (109)** **FC (5)**	**677**	**AC (1) ASC (2) L (1) AYU (1)**	..		2	**SH Type (7)** **O (7)**	**17**	**27**	**5**	**16**	**2**	**5**	**5**	**PL (1)** **RR (2)**
4	Ahmednagar City	H (11) TBC (1) M (1) D (107) FC (4)	397 175 75	AC (1) AYU(1) ASC(2) L (1)			2	SH Type (7) O (7)	16	24	49	Balmandir 14	1	5	5	PL (1) RR (1)
	Ahmednagar Cantonment	H(1) D (2) FC (1) M (1)	..	..	..	..	..	..	1	3	2	2	1	..		RR (1)

5	Ahmendagar Cantonment	(See Ahmednagar. City Agglomeration)																
6	Akalkot . . .	H (2) M (2) D (1) O (10) FC (1)	36	..	..	..	..	Type (2) O(2)	4	..	7	..	..	2	..	PL (1)		
7	Akola City. . .	H (11) M (11) TBC (1) D (168) FC (2)	541 102	A (2) C (1) ASL(1)	Hom.(2) Ayur.(1)	.	.	SH Type (5) O (6)	28	2	48	Pre-pri (12)	.	7	1	PL (6)		
8	Akot	M (1) D (20) FC (1)	4	AC (1)	.	..	..	Type(2)	4	2	8	Pre-pri (2)	.	2	..	PL (1)		
9	Alandi . . .	D (1) M (1)	2 8	..	.	..	..	O (1)	1	..	2	..		..	.	PL (1)		
10	Alibag . . .	H (3) D (6) FC (1)	118	ASC(1)	..	.	..	Type (1) O (3)	2	1	7	Pre-pri (2)	.	1	1	PL (1)		
11	Alore . . .	D (1)	..	..	..	..	..	.	..	..	1	..	..	..	1	..		
12	Amalner . . .	H (7) D (33) FC (1)	60 102	ASC(1)	..	.	.	Type (2) O(1)	4	..	26	Pre-pri (1)	.	3	..	PL (1)		
13	Ambad . . .	H (1) D (5) FC (1)	6	..			..	..	1	..	1	1	..	1	..	PL (1)		
14	Ambarnath . .	(See Ulhasnagar City Agglomeration)																
15	Ambejogai . . .	H (1) D (14)	5	S (1) AC (1)		..	.	Type (1)	5	.	8	Basic (1) Agri (1)	..	2	1	PL (1)		
16	Amravati City . .	H (7) NH (11) TBC (3) D (136) FC (2)	471 265 16	A(1) AS (1) AC (2) ASC(1)	1	1	2	O (7) SH, Type (5) Type(16)	28	1	66	10	..	11	1	PL (1)		
17	Anjangaon . . .	H (2) M (2) HC (1) D (32) FC (1)	8 14	AC(1)	..	..	.	..	4	1	9	.	.	1	..	PL (1)		

STATEMENT V

MEDICAL, EDUCATIONAL, RECREATIONAL AND CULTURAL FACILITIES, 1969

(Figures indicate number of units)

Serial No.	Name	Medical facilities		Educational facilities									Recreational and Cultural facilities			
		Hospitals/ Dispensaries/ T B.Clinic Health Centre/ Nursing homes/ Family Planing/ Maternity Homes/ Others	Beds in institutions noted in Col 3	Arts/ Science/ Commerce/ Law Colleges	Medical Colleges	Engineering Colleges	Polytechnics	Recognised/ Shorthand, Typewriting and other Vocational Training institutes	Higher Sec. or Sec. Schools	Junior Sec or Middle Schools	Primary Schools	Others	Stadia	Cinemas	Auditoria/ Lrama halls	Public libraries (including reading rooms)
1	2	3	4	5	6	7	8	9	10	11	12	13	14	15	16.	17
18	Arvi	H (1) TBC (1) D (16) FC (1)	12	AC (1)	..	.	..	SH Type (2)	4	..	12	Balmandir (2) Tr. college for women (1)	..	1	..	PL (1)
19	Ashta	H (1) D (6)	28	ASC(1)	..	..	.	O (1)	3	..	9	..	.	1	..	PL (2)
20	Ashti	D (1) M (1) HC (1) FC (1]	4 4 6	..	.	..	..	..	2	,	2	...	..	1	..	PL (1)
	Aurangabad City Agglomeration	**H (12) D (51) FC (3) TBC (1) HC (1) NH (3)**	**587**	**A (1) C (1) S (2) AC (1) AS (2) ASC(2) L (1)**	**1**	**1**	**1**	**Type (9)**	**23**	**4**	**53**	**15**		**6**	**2**	**PL (3) RR (3)**
21	Aurangabad City	H (10) TBC (1) HC (1) NH (3) D (49) FC (2)	567	A (1) C (1) S (2) AC (1) AS (2) ASC (2) L (1)	1	1	1	Type (9) O (10)	21	..	50	15	.	6	2	PL (2) RR (3)

	Aurangabad Cantonment	D(2) H (2) FC(1)	20	..	..	..	..	..	2	4	3	..	..	..	..	PL (1)	
22	Aurangabad Cantoment		(See Aurangabad City Agglomeration)														
23	Ausa	D (4) FC (1)	23	..	..	..	..	..	3	..	3	..	..	..	..	..	
24	Badlapur . . .	HC (1) D (1) FC (1)	5	..	.	..	..	..	1	.	2	Blind School (1)	..	..	..	PL (1)	
25	Badnera . . .	H (17)	15	.		..	.	..	2	3	13	Balmandir (4)	..	1	.	PL (1)	
26	Balapur . . .	H (1) HC (1) D (8) FC (1)	18	..	..	..	..	Type (1)	2	2	10	B.T. College (1)	..	1	..	PL (1)	
27	Ballarpur . . .	HC (1) D (39) FC (1)	6	.	.	..	..	Type (1) O (1)	4	..	7	Pre Pri (6)	..	1	..	PL (1)	
28	Baramati . . .	H (5) NH (4) D (17)	58	ASC (1)	.	..		Type (2)	3	.	9	1	..	1	1	PL (2)	
29	Barsi	H (3) D (19) FC (1)	143	C (1) AS (1) AC (1)	..	..		Type (3) O (4)	9	..	15	2	..	4	1	PL (2)	
30	Basmath . . .	M (1) D (13)	5 8	..	.	.	.	Type (1)	3	1	5	1	..	2	..	PL (1)	
	Bassein Town Agglomeration	**H (7) NH (1) FC (1) D (19)**	**60**	..	..	..	..	**O** (2)	**7**	**6**	**18**	**4**	.	**4**	**4**	**PL (8)**	
31	Bassein . . .	H (7) NH (1) FC (1) D (17)	60	.	..	..	..	O (2)	5	6	12	4	..	4	3	PL (2)	
	Manikpur . . .	D (1)	..	..		.	..	..	1		2		..	.	.	PL(3)	
	Sandor . . .	D (1)	..	..	.	.	..	..	1	.	4	..	..	.	1	PI (3)	
32	Ihade . . .	..	..	.	..	.	.		1	1	1	..	..	.	.	..	
33	Bhagur . . .		(See Nasik City Agglomeration)														
34	Bhandara . . .	H (1) D (15) FC (1)	111	AC (1)		..	.	Type (3) O (4)	8	.	14	Balamandir (4) Blind Sch. (1)	..	2	1	PL (2	

STATEMENT V

MEDICAL, EDUCATIONAL, RECREATIONAL AND CULTURAL FACILITIES, 1969

(Figures indicate number of units)

Serial No	Name	Medical facilities		Educational facilities									Recreational and Cultural facilities			
		Hospitals/ Dispensaries/T B Clinic/ Health Centres/ Nursing homes/ Family Planning/ Maternity Homes/ Others	Beds in institutions noted in col 3	Arts/ Science/ Commerce/ Law Colleges	Medical College	Engineering Colleges	Polytechnics	Recognised/ Shorthand Typewriting/ and other Vocational Training institutes	Higher Sec or Sec / Schools	Junior Sec / Middle Schools	Primary Schools	Others	Stadia	Cinemas	Auditoria Drama halls	Public libraries including reading rooms
1	2	3	4	5	6	7	8	9	10	11	12	13	14	15	16	17
35	Bhayndar	D (1) M (1) FC (1)	9	.	.	.	..		1	.	2	1	..	1	2	PL (3)
36	Bhir	H (1) M (4) D (23) FC (1)	84	ASC(1)	..	.	.	Type (3) O (2)	11	6	12	9	.	2	1	PL (2)
37	Bhiwandi	M (3) O (1) FC (2) D (25)	12 18 12	ASC(1)	.	.	2	Type (2)	4	.	18	4	..	2	1	PL (5)
38	Bhokardan	HC (1) D (3) FC (1)	5	.	..	..	..	..	1	2	3	..	..	..	1	PL (1)
39	Bhor	D (13) FC (1)	8	..	..	..		Type (1)	2	.	4	Pre Pri. (3)	..	1	.	PL (1)
40	Bhum	D (11) FC (1)	8	.		..	..	..	1	..	1	..	..	..	..	PL (1)
	Bhusawal Town Agglomeration	**H (2) NH (11) D (28) FC (1)**	**276**	**AC (1)**	..	..	.	**Type (3) O (4)**	**10**	..	**22**	**8**	..	**4**	.	**PL (1)**

41	Bhusawal	H (2) NH (11) D (26) FC (1)	202 74	AC (1)	..	..	..	Type (3) O (4)	10	..	21	8	..	4	..	PL (1)
	Kandari	D (2)	..	..	..	..	..	..	..	..	1	..	..	..	..	..
42	Biloli	D (4)	4	..	..	..	..	..	1	1	1	1	..	..	..	PL (3)
43	Bombay City Greater	H (18) TBC (4) HC (52) M (26) O (24) D (8100)	4,937 3,200	S(1) AS(24) C (9)	7	2	6	Type(148) SH Type 79	672	623	1,610	School for Physically handicapped & for mentaly deficient (1)	8	90	35	PL (48)
44	Buldana	H (1) TBC (1) FC (1)	80 150	AC(1)	..	..	..	Type(2)	6	..	7	2	..	2	2	PL (3)
45	Chalisgaon	D (3) TBC (3)	.. 32	ASC(1)	..	..	..	Type (1)	5	..	22	..	..	3	..	PL (5)
46	Chandor	H (1) D (3) FC (1)	16	..	..	..	..	..	3	..	4	3	..	..	..	PL (1)
47	Chandrapur	H (1) TBC (1) O (1) HC (1) D (39) FC (1)	770 50	ASC(1)	..	..	..	Type (8) O (9)	12	2	29	Pre-Pri (13)	1	4	1	PL (2)
48	Chandur	M (2) D (6)	22	..	..	..	..	..	3	..	5	Pre-pri (2)	..	1	..	PL (1)
49	Chandur Bazar	H (1) M (1) D (7)	6	AC(1)	..	..	..	..	2	..	4	..	..	1	..	PL (2)
50	Chikalda	D (1) FC (1)	5	..	..	..	..	..	3	1	1	1	..	..	..	..
51	Chikhli	NH (1) D (11)	23	AC(1) S (1)	..	..	..	Type (1)	4	1	8	1	..	1	1	PL (2)
52	Chiplun	D (14) FC (1)	44	ASC(1)	..	..	..	O (2) Type (2)	2	2	13	Balakmandir (4)	..	1	2	PL (1)
53	Chopda	H (3) M (5) FC (1)	56	ASC(1)	..	..	..	O (1)	2	..	7	2	..	2	..	PL (1)

STATEMENT V

MEDICAL, EDUCATIONAL, RECREATIONAL AND CULTURAL FACILITIES, 1969

(Figures indicate number of units)

Serial No.	Name	Medical facilities		Educational facilities								Recreational and Cultural facilities				
		Hospitals/ Dispensaries/ Health Centres/ Nursing homes/ Family Planning/ Maternity Homes/ Others	Beds in institutions noted in col. 3	Arts/ Science/ Commerce/ Law Colleges	Medical Colleges	Engineering Colleges	Polytechnics	Recognised/ Shorthand Typewriting/ and other Vocational Training institutes	Higher Sc. or Sec Schools	Junior Sec / Middle Schools	Primary Schools	Others	Stadia	Cinemas	Auditoria/ Drama halls	Public libraries (including reading rooms
1	2	3	4	5	6	7	8	9	10	11	12	13	14	15	16	17
54	Dabhol	HC (1) FC (1)	4	..	..	..	..	O (1)	1	1	3	2	..	1	1	PL (2)
	Dahanu Town Agglomeration	H (2) M (1) D (16)	145	..	..	..	..	O (1)	1	1	8	1	..	2	..	PL (2)
55	Dahanu	H (1) M (1) D (10)	30 5	..	..	..	..	O (1)	1	..	4	1	..	1	..	PL (1)
	Malyan	H (1) D (6)	110	..	..	..	..	..	..	1	4	..	..	1	..	PL (1)
56	Dapoli Camp	H (1) FC (1)	16	..	..	..	..	..	1	2	2	Agri. Col. (1) (1)	..	1	1	PL (1)
57	Darwha	D (7)	7	..	..	..	..	Type (1)	3	1	6	1	..	1	..	PL (2)
58	Daryapur Banosa	H (1) D (13) FC (1)	14	AC (1)	..	..	..	Type (1)	3	2	10	Pre Pri (1)	..	1	..	PL (1)
59	Dattapur Dhamngaon	H (2) D (6)	32	AC(1)	..	..	..	O (1)	3	..	10	Pre Pri (1)	..		..	P1 (1)
60	Deglur	O (1) D (11)	8	ASC(1)	..	..	..	Type (1)	4	5	4	2	..	1	..	PL (2)
61	Dehu	(See Poona City Agglomeration)														

62	Dehu Road Cantonment.	(See Poona City Agglomeration)													
63	Deolali Cantonment .	(See Nasik City Agglomeration)													
64	Deoli . . .	D (6)	..	.	..	..	..	O (1)	3	..	5	..	..	1	.. PL (1)
65	Desaiganj . . .	HC (1) D (9)	..	..	..	..	..	O (2)	2	2	6	Balmandir(1)	..	1	.. ..
66	Deulgaon Raja .	H (1) D (12)	2	AC(1)	..	..	..	Type (1)	2	1	3	..	..	1	.. PL (1)
67	Dharangaon . .	M (1) D (14) FC (1)	4 8	..	..	..	..	Type (1)	1	..	8	2	..	2	.. PL (1)
68	Dharmabad . .	D (5) FC (1)	6	ASC(1)	..	..	..	..	2	2	2	1	..	1	.. PL (1)
69	Dharur . . .	D (4)	..	..	..	..	..	..	1	..	4	..	..	..	.. PL (1)
	Dhond Town Agglomeration	**D (2) H (5)**	**75**	.	..	..	..	**Type (1)**	**1**	**2**	**11**	..	..	**2**	.. **PL (3)**
70	Dhond . . .	H (2) D (1)	35 3	.	..	..	.	Type (1)	1	..	5	..	..	1	.. PL (2)
	Dhond (NM)	H (3) D (1)	37	.	..	..	..	..	..	2	6	..	..	1	.. PL (1)
71	Dhond (NM) .	(See Dhond Town Agglomeration)													
72	Dhulia City . .	H (8) M (6) FC (4) TBC (1) D (48)	233 29 90 30	S (1) AC (2)	..	..		Type (10) O (3)	22	20	62	Pre Pri (14)	1	6	1 PL (6)
73	Digras . . .	TBC (1) H (1) M (1) D (6) FC (2)	4 7 13	AC (1)	..	..	..	Type (1)	4	1	7	Pre Pri (2)	..	2	.. PL (1)
74	Dombivli . . .	(See Ulhasnagar City Agglomeration)													
75	Dondaicha . .	H (1) NH (1) D (8)	5 5	AC (1)	..	..	..	Type (1)	3	3	9	3	..	1	.. PL (1)

STATEMENT V

MEDICAL, EDUCATIONAL, RECREATIONAL AND CULTURAL FACILITIES, 1969

(Figures indicate number of units)

Serial No.	Name	Medical facilities		Educational facilities									Resreational and Cultural facilities			
		Hospitals/ Dispensaries/T.B. Clinics/ Health centres/ Nursing homes/ Family Planning/ Maternity Homes/ Others	Beds in institutions noted in col. 3	Arts/ Science/ Commerce/ Law Colleges	Medical Colleges	Engineering Colleges	Polytechnics	Recognised Shorthand/ Typewriting and other Vocational Training Institutes	Higher Sec. or Sec. Schools	Junior Sec./ Middle Schools	Primary Schools	Others	Stadia	Cinemas	Auditoria/ Drama halls	Public libraries (including reading rooms)
1	2	3	4	5	6	7	8	9	10	11	12	13	14	15	16	17
76	Dudhani	H (1) D (2)	6	—	—	—	—	Tpye (1) O (1)	1	—	4	..	..	..	..	PL (1)
77	Erandol	M (1) D (5) FC (1)	10	—	..	..	..	..	1	..	6	..	..	1	..	PL (1)
78	Faizpur	D (6) M (1) H (1) FC (1)	11 5	ASC(1)	—	..	..	..	2	..	6	1	..	1	..	PL (1)
79	Gadhinglaj	H (2) D (6)	64	AC (1)	..	..	..	O (1) Type (1)	4	..	7	1	..	1	1	PL (1)
80	Gandhinagar	(See Kolhapur City Agglomeration)														
81	Gangakhed	D (9)	4	..	—	—	—	..	1	1	1	..	..	2	1	PL (1)
82	Gangapur	D (4) FC (1)	8	ASC(1)	—	..	.	Tpye (1)	2	..	2	..	..	1	.. ..	PL(1)
83	Georai	D (1) O (4)	4	—	—	..	.	..	1	1	2	2	..	1		PL(1)
84	Ghatanji	H (2) D (4)	6	AC(1)	—	..	..	..	3	..	4	..	..	1	..	PL (2)
85	Ghugus	H (1) D (4)	..	..	..	..	..	..	1	1	3	..	..	..	..	

86	Gokul T. Helwak	H (1)	6	..	..	..	..	..	..	1	1	Balwadi(1)	..	..	..	..
87	Gondia	H (3) D (50)	125	ASC(1)	..	..	1	Type (6) O (4)	2	8	24	Pre Pri (6)	..	3	..	PL (3)
88	Hadgaon	D (5)	8	..	..	..	..	..	3	3	1	1	..	1	..	PL (1)
89	Harnai	D (1)	..	..	..	..	..	..	1	1	3	1	..	..	..	PL (2)
90	Hinganghat	H (1) M (1) D (22)	36 15	AC (1)	..	.	..	Type (4) O (2)	4	..	15	2	..	2	..	PL (2)
91	Hingoli	D (16)	27	ASC(1)	..	..	..	Type (1)	4	2	11	2	..	2	1	PL (5)
92	Humbrali	D (1)	1	..	..	..	..	..	..	..	1	1	..	..	..	..
93	Ichalkaranji	H (1) HC (1) D (20) FC (1)	75	ASC(1)	..	..	..	O (2) Type (1)	5	..	23	2	2	3	1	PL (9)
94	Igatpuri	H (1) TBC (1) NH (1) D (7) FC (1)	80	..	..	..	..	Type (1)	3	..	15	1	..	1	..	PL (4)
95	Indapur	D (3) HC (1) FC (1)	4 4	..	..	..	..	..	2	..	3	1	..	..	..	PL (2)
96	Jalgaon	D (1) FC (1)	6	AC (1)	..	..	..	Type (1)	3	1	6	Pre Pri (1)	..	1	..	PL (1)
97	Jalgaon City	H (35) M (6) TBC (1) D (13) FC (2)	417 185	ASC(1) L (1)	..	..	1	Type (5) O (2)	14	2	46	5	..	4	2	PL (4)
98	Jalna	H (2) TBC (1) D (39)	210 99	ASC(1)	..	..	..	..	17	2	29	Pre Pri (3) Sanskrit Vidyalaya (2)	..	4	1	PL (2)
99	Jawhar	H (1) D (2)	15	..	..	..	..	Type (1)	1	1	3	2	..	1	1	PL (1)
100	Jaysingpur	H (7) M (1) D (3) FC (2)	45 9	ASC(1)	..	..	.	O (1) Type (1)	4	..	6	..	..	1	1	PL (2)

STATEMENT V

MEDICAL, EDUCATIONAL, RECREATIONAL AND CULTURAL FACILITIES, 1969

(Figures indicate number of units)

Serial No.	Name	Medical facilities		Educational facilities									Recreational and Cultural facilities			
		Hospitals/ Dispensaries/T.B. Clinic/ Health centres/ Nursing homes/ Family Planning/ Maternity Homes/ Others	Beds in institutions/ noted in col. 3	Arts/ Science/ Commerce/ Law Colleges	Medical Colleges	Engineering Colleges	Polytechnics	Recognised/ Shorthand Typewriting and other Vocational Training Institutes	Higher Sec. or Sec. Schools	Junior Sec./ Middle Schools	Primary Schools	Others	Stadia	Cinemas	Auditoria/ Drama halls	Pulbic libraries (including reading rooms
1	2	3	4	5	6	7	8	9	10	11	12	13	14	15	16	17
101	Jejuri	M (1) D (5) EC (1)	6	..	..	..	..	O (1)	1	..	3	..	..	..	.	—
102	Jintur	H (1) D (7) FC (1)	4	..	..	..	..	Type (1)	1	2	5	1	..	1	..	PL (1)
103	Junnar	H (1) M (1) D (9)	14	AC (1)	..	..	..	..	4	..	6	..	..	1	1	PL (1)
104	Kagal	D (1)	6	..	..	..	..	O (3) Type (1)	2	..	3	..	1	1	..	PL (1)
105	Kalamb	D (1)	2	..	..	..	..	..	2	..	4	..	1	1	..	PL (1)
106	Kalamnuri	D (1)	6	..	..	..	..	..	1	1	3	..	..	1	..	PL (1)
107	Kallam	H (1) D (8) FC (1)	8	AC (1)	..	..	1	..	3	2	4	..	..	1	..	PL (1)
108	Kalmeshwar	HC (1) D (6) FC (1)	8	..	..	..	..	Type (1) O (1)	2	2	3	1	..	..	1	PL (1)
109	Kalwa	(See Thana City Agglomeration)														
110	Kalyan	(See Ulhasnagar City Agglomeration)														

111	Kamptee . . .	(See Nagpur City Agglomeration)																	
112	Kamptee Cantonment	(See Nagpur City Agglomeration)																	
113	Kandari . . .	(See Bhusawal Town Agglomeration)																	
114	Kandhar . . .	D (4) M (1) FC	2 4	AC (1)	..	..	..	Type (1)	4	4	5	..	..	1	..	PL (2)			
115	Kanhan (Pipri) . .	D (1)	..	..	..	..	..	Type (1)	..	1	3	..	..	1	1	..	..		
116	Kannad . . .	HC (1) FC (1)	8	..	..	.	..	..	1	..	2	1	1	..	1	..	PL (1)		
117	Karad . . .	H (7) NH (1) D (15)	103 15	ASC (2)	..	1	1	Type (15) O (4)	9	..	11	Pre Pri (6)		1	3	3	PL (1)		
118	Karanja . . .	D (1) O (2) HC (1)	27	AC (1)	..	..	..	Type (1)	7	..	13	..	..	..	2	..	PL (1)		
119	Karjat . . .	HC (1) D (6) FC (1)	..	..	..	..	..	SH (1) Type (1)	1	..	2	2	..	..	1	..	PL (1)		
120	Karmala . . .	D (1) FC (1)	..	AC (1)	..	..	..	Type (1)	2	..	4	1		..	1	..	PL (2)		
121	Katemanivali . .	(See Ulhasnagar City Agglomeration)																	
122	Katol . . .	H (1) O (8) D (2)	16 7	AC (1)	.	..	.	Type (2) O (1)	4	1	7	Urdu Pri (2)		..	1	..	PL (1)		
123	Khadakvasla	(See Poona City Agglomeration)																	
124	Khamgaon . .	D (33) HC (1) NH (2)	118	ASC (1)	Homeo-pathic (1)	..	1	Type (6) O (1)	2	6	16	Pre Pri (10)		..	3	1	PL (4)		
125	Khapa . . .	D (7) M (1) FC (1)	2 8	..	..	..	..	Type (1) O (1)	2	6	9	..		..	1	..	..		
126	Khed . . .	H (2) M (2) D (6) FC (1)	14 25	..	..	..	..	Type (1) O (1)	3	2	4	Pre Pri (1)		..	1	1	PL (1) RR (1)		
127	Khopoli New township	H (1) D (1) M (1) FC (1)	2	..	..	.	..	Type (1)	1	..	4	1		..	..	1	PL (1)		
128	Khuldabad . .	D (1) F (1)	4	..	..	..	..	..	1	1	1	..		..	..	..	..		

STATEMENT V

MEDICAL, EDUCATIONAL, RECRATIONAL AND CULTURAL FACILITIES, 1969

(Figures indicate number of units)

Serial No.	Name	Medical facilities		Educational facilities								Recreational and Cultural facilities				
		Hospitals/ Dispensaries/T.B. Clinics/ Health Centres/ Nursing homes/ Family Planning/ Maternity Homes/ Others	Beds in institutions noted in col. 3	Arts/ Science/ Commerce Law Colleges	Medical Colleges	Engineering Colleges	Polytechnics	Recognised/ Shorthand/ Type writing/ and other Vocational Training Institutes	Higher Sec. or Sec. Schools	Junior Sec./ Middle Schools	Primary Schools	Others	Stadia	Cinemas	Auditoria/ Drama halls	Public libraries (including reading rooms)
1	2	3	4	5	6	7	8	9	10	11	12	13	14	15	16	17
129	Kinwat . . .	D(1) M (1) TBC (1)	4	..	..	..	..	..	2	2	2	..	1	1	..	RR (1)
130	Kirkee Cantonment .	(See Poona City Agglomeration)														
	Kolhapur City Agglomeration	H(2) M (33) D (64) FC (5)	450	S (1) C (1) ASC(2) L (1)	..	..	1	O 12 Type (3)	49	..	140	73	2	10	1	PL (10)
131	Kolhapur City . .	H (2) M (33) D (62) FC (4)	.. 425	S (1) C (1) ASC(2) L (1)	..	..	1	O (12) Type (3)	48	..	MPL(61) Pvt.(74)	Pvt. Class (73)	2	10	1	PL (10)
	Gandhinagar . .	D (2) FC (1)	25	..	..	..	..	..	1	..	5	..	..	..	..	..
132	Kopergaon . .	D (14) H (1) M (4) FC (1)	30 26	AC (1) S (1)	..	..	..	Type (2)	3	3	7	2	1 ..	2	..	PL (1)
133	Kulgaon . . .	NH (2) D (7)	12	..	..	..	..	Type (1)	1	..	3	Balwadi (1)	..	..	..	PL (1)
134	Kundalvadi . .	HC (1) FC (1)	6	..	..	..	..	..	2	..	1	Balwadi (1)	..	1	..	PL (1)
135	Kuran Kh. . .	H (1) D (1)	2	..	..	..	..	..	1	..	1	..	..	..	..	..

36	Kurduvadı	H (2) D (6) FC (1)	88 15				Type (1)	3	4	5		..	1	..	PL (2)
137	Kurundvad	H (2) D (6)	6 6				Type (1) O (1)	3		9	Pre-Pri (1)	..	1	..	PL (2)
138	Lasalgaon	D (5) FC (1)		AC (1)	..	..		2	.	2		..	1	..	PL (1)
139	Latur	H (3) TBC (1) NH (3) D (21) FC (1)	80 40	A (1) S (1) C (1) AC (1) ASC (1)		1	O (2)	9	15	25		..	5	.	PL (2)
140	Lohagaon	(See Poona City Agglomeration)													
141	Lonavala	H (3) NH (1) M (4) D (16) FC (1)	63 4 22	A (1)			Type (2)	6	..	15	..	-	1	2	PL (1) RR (5)
142	Madhavnagar	(See Sangli City Agglomeration)													
143	Mahabaleshwar	H (1) D (3)	18					3	.	4	Nursery (1)	..	1	1	PL (1)
144	Mahad	NH (1) D (1)	14	ASC (1)	..	1	Type (1)	2	2	5	Pre-pri (1)	2	2	..	PL (1)
145	Maindargi	D (4) M (1) FC (1)	4					1	.	..	..	..	..	..	..
146	Majivade	(See Thana City Agglomeration)													
147	Malegaon City	H (2) TBC (1) M (1) D 2 (1) FC (2)	27	ASC (1)			Type (5) O (1)	12		73	14	..	6	..	PL (22)
148	Malkapur	H (1) D (21)	9	AC (1)			Type (2)	6	3	10	3	..	2	..	PL (2)
149	Malkapur	H (1) D (5) FC (1)	14					1	1	3	Pre-Pri (1)	..	..	..	PL (1)
150	Malwan	D (9) FC (1)	42	ASC (1)			Type (1) O (1)	4	4	20	3	..	1	..	PL (2)
151	Malyan	(See Dahanu Town Agglomeration)													

STATEMENT V

MEDICAL, EDUCATIONAL, RECREATIONAL AND CULTURAL FACILITIES, 1969

(Figures indicate number of units)

Serial No.	Name	Medical facilities		Eeducational facilities									Recreational and Cultural facilities			
		Hospitals/ Dispensaries/T.B. Clinics/ Health Centres/ Nursing Homes Family Planning/ Maternity Homes/ Others	Beds in institutions noted in col 3	Arts/ Science/ Commerce Law Colleges	Medical Colleges	Engineering Colleges	Polytechnics	Recognised/ Shorthand/ Typewriting/ and other Vocational Training Institutes	Higher Sec or Sec Schools	Junior Sec. Middle Schools	Primary Schools	Others	Stadia	Cinemas	Auditoria/ Drama halls	Public libraries (including reading rooms
1	2	3	4	5	6	7	8	9	10	11	12	13	14	15	16	17
152	Mangalvedha . .	PHC (1) D (7) FC (1)			..	.	.	..	2	1	5	..	..	Touring (3)	..	PL (1)
153	Mangrulpir . .	PHC (1) D (16) FC (1)	6	ASC(1)	..				3		5	Bal Mandir (1)	I	1	..	PL (1)
154	Manikpur . .	(See Bassein Town Agglomeration)														
155	Manjelgaon . .	D (1) FC (1)	5	.	.	.	..		2	2	6	3	.	1	.	PL (1)
	Manmad Town Agglomeration	**H (5) D (13) FC(1)**	**140**	**AC(1)**	.			**Type (2) O**(1)	**6**	.	**13**	..		**2**	..	**PL (4)**
156	Manmad . .	H (5) D (11) FC (1)	36 4	AC (1)		.		Type (2)	6		13	.		2	.	PL 4
	Manmad (NM) .	D (2)				.	.	O(1)			2				.	
157	Manmad (NM) .	(See Manmad Town Agglomeration)														
158	Manwath . . .	H (1) D (12) FC (1)	8	.		.	.		1	1	3	..	.	2	..	PL (1)
159	Matheran . .	H (1) D (1)	14	..		.	..	.	1	1	2	..	.	..	.	PL (1)

160	Mehkar	H (1) TBC (1) M (1) D (10)	9	AC (1)	..	.	..	Type (1)	1	5	5	Pre Pri (1)	..	1	..	PL (2)	
161	Mhasvad	D (6) FC (1)		..	..	.	.	.	1	..	6	1	..	1	.	.	
162	Miraj	(See Sangli City Agglomeration)															
163	Mohone	(See Ulhasnagar City Agglomeration)															
164	Mohpa	M (1) D (1)	4		..	..	..	Type (1)	1	1	2	Bal Mandir (1)	..	..	1	PL (1)	
165	Morshi	NH (1) TBC (1) HC (1) D (1) FC (1)	6 6		..	.	..	O (1)	3	..	6	.	..	1	..	PL (1)	
166	Mowad	D (7) FC (1)	3	..	..	..		..	1	1	3	Bal Mandir (1)	..	1	..	..	
167	Mudkhed	H (1) D (1) FC (1)	5	.	..		..	.	1	1	1	.	.	1	.	PL (1)	
168	Mukhed	D (4) FC (1)	5			.	..	..	3	3	3	1	..	1	.	PL (1)	
169	Murgud	D (3)	8	.		..	..	..	2	..	3	Balwadi (1)	..	1	.	PL (1)	
170	Murtazapur	D (14)	37	AC (1)	..	.	..	Type (2)	4	1	8	Pre-Pri (2)	..	1	.	PL (1)	
171	Murud	H (1) M (1) D (8)	6 12	..	..	.	..	..	2	2	7		.	1		PL (1)	
172	Murum	HC (1) D (6) FC (1)	8	..	.	..	..	..	2	..	5	1	..	..	..	PL (1)	
	Nagpur City Agglomeration.	**H (37) FC (19) D (16) M (45)**	**3590**	**A (3) S (3) C (1) AS (1) AC (3) ASC (2)**	**2**	**1**	**3**	**O (104) Type (101)**	**178**	**7**	**247**	**6**	**2**	**23**	**4**	**PL (15) RR (1)**	

STATEMENT V

MEDICAL, EDUCATIONAL, RECREATIONAL AND CULTURAL FACILITIES, 1969

(Figures indicate number of units)

Serial No.	Name	Medical facilities		Educational facilities									Recreational and Cultural facilities			
		Hospitals/ Dispensaries/T.B Clinics/ Health Centres/ Nursing Homes/ Family Planning/ Maternity Homes/ Others	Beds in institutions noted in col. 3	Arts/ Science/ Commerce/ Law Colleges	Medical Colleges	Engineering Colleges	Polytechnics	Recognised/ Shorthand/ Typewriting and other Vocational Training Institutes	Higher Sec or Sec Schools	Junior Sec or Middle Schools	Primary Schools	Others	Stadia	Cinemas	Auditoria/ Drama halls	Public libraries (including reading rooms)
1	2	3	4	5	6	7	8	9	10	11	12	13	14	15	16	17
173	Nagpur City .	H (35) FC (18) M (45) DC (150)	3548	A (3) S (3) C (1) AS (1) AC (2) ASC(2)	2	1	3	Type (100) O (100)	168	.	219	Bal Mandir (4)	2	20	4	PL (10)
	Kamptee .	D (10) H(1) FC (1)	22	AC (1)	.	.	.	O (4) Type (1)	6	6	24	Pre-Pri (2)		3	..	PL (5)
	Kamptee Cantonment	H(1)	20	..	.	..	.	.	4	1	4	..	..	..	.	RR (1)
174	Naldurg . . .	H(1) M(1) D (2)	4 4	.		..		Type (1)	2	..	3	..	..	.		PL (1)
175	Nanded City . .	H (5) D (9) FC(2)	247	S (1) AC (1) ASC(1) L (1)	Ayurvedic (1)	..	1	Type (7) O (2)	19	4	42	1	.	5	2	PL (4)
	Nandgaon Town Agglomeration	D (10)	46	..	..	..	..	..	2	.	3	.	..	1	..	PL (2)
176	Nandgaon . .	D (10)	46	..	..	..	..		2	..	2	..	.	1	..	PL (2)
	Nandgaon (NM) .	D(2) ..	..	..	..	.	.	.	.	..	1		..	.	..	..
177	Nandgaon (NM)	(See Nandgaon Town Agglomeration)														

178	Nandura . . .	HC (1) FC (1)	12	..	..	..	..	Type (1)	3	2	6	Balwadi (1) Balmandir(1)	..	2	..	PL (1)
179	Nandurbar . .	H (1) NH (1) D (18) FC (1)	22	AC (1)	..	..	..	O (3)	11	11	21	5	1	3	..	PL (5)
180	Narkhed . . .	H (2) D (6) FC (1)	6	..	..	..		Type (1)	3	3	5	..	..	1	..	PL (1)
	Nasik City Agglomeration	**M (6) H (73) TBC (2) FC (4) HC (3) NH (31) D (76)**	**805**	**AS(1) C (1) C (1) ASC(1)**	..	.	..	**SH(4) Type (10) O (18)**	**33**	..	**101**	**4**	..	**12**	**7**	**PL (9)**
181	Nasik City . .	H (55) TBC (2) FC (3) HC (3) NH (31) D (60)	611	AS(1) C (1) L (1)	..	.	..	SH (4) Type (5) O (18)	20	.	73	Women's School (1) Ind. Tr. School (2)	..	8	5	PL (4)
	Bhagur . . .	M(1) D (8)	9	..	..		.	.	1	..	7	Pre-Pri (1)	..		.	PL (1)
	Deolali Cantonment .	H (1) M (2) D (8)	75	..	..	..		Type (1)	5	..	5		..	2	..	PL (1)
	Nasik Road Deolali	H (17) M (3) FC (1)	58 23 29	ASC(1)	..	..	.	Type (4)	7	.	16		..	2	2	PL (3)
182	Nasik Road Deolali .	(See Nasik City Agglomeration)														
183	Nate . . .	D (2)	..	..	..	.	.	Type (1	1	1	4		..	..	.	..
184	Nawapur . . .	D (5) M(1) FC (1)	5 5	.		..		O (1)	2	..		2	..	1	.	PL (1)
185	Neral . . .	D (4)	..		..	..	..		1	..	..	2	..	1	..	PL (1)
186	Nilanga . . .	H (2) D (6) FC (1)	14	---	---	..	---	---	4	---	2	---	---	---	..	PL (1)

STATEMENT V

MEDICAL, EDUCATIONAL, RECREATIONAL AND CULTURAL FACILITIES, 1969

(Figures indicate number of units)

Serial No.	Name	Medical facilities		Educational facilities									Recreational and Cultural facilities			
		Hospitals/ Dispensaries/T B. Clinics/ Health centres/ Nursing Homes/ Family Planning/ Maternity Homes/ Others	Beds in institutions noted in col 3	Arts/ Science/ Commerce/ Law Colleges	Medical Colleges	Engineering Colleges	Polytechnics	Recognised Shorthand/ Typewriting and other Vocational Training Institutes	Higher Sec or Sec Schools	Junior Sec or Middle Schools	Primary Schools	Others	Stadia	Cinemas	Auditoria/ Drama halls	Public libraries (including reading rooms)
1	2	3	4	5	6	7	8	9	10	11	12	13	14	15	16	17
187	Osmanabad . .	H(1) HC(1) D (8) FC(1)	60	AS (1)	..	..	2	Type(2) O (2)	4	4	6	Pre-Pri (2)	..	2	3	PL(1)
188	Ozar . . .	D (9)	12	.	.	.	..	.	2	1	2	Pre-Pri (1)	..	1	.	PL (1)
189	Pachora . . .	H(1) M(1) D (13) FC(1)	12	AC (1)	.	..	..	Type (2)	2	.	8	Pre-Pri. (1)	..	1	.	PL (2)
190	Paithan . . .	HC (1) D (12) FC (1)	8	AC(1)		..		Type (1)	3	..	4		1	..	1	. PL (1)
191	Palghar . . .	M(1) D (6) FC (1)	20 10	AC(1)	.	..	..	Type (1)	3	..	5		1	1	1	1 PL (1)
192	Panchgani . .	H(1) D (7)	287	.	.	..	..	..	8	..	2		1	1	1	8 PL (2)
193	Pandharkaoda . .	H(1) D (8) FC (2)	12	.	..	..	.	..	2	..	6		2	..	1	1 PL (1)
194	Pandharpur . .	H (9) NH (2) D (20) FC (1)	211 60	ASC (1)	..	..	.	Sh. Type(1) Type (2) O (2)	8	..	28		4	..	3	.. PL (1)

195	Panl ala	. . .	D (2)	4	.	.	.	.	..	1		3	..	.	.	..	PL (1)
196	Panvel	. . .	H (6) D (26)	87	ASC (1)			1	Type (2) O(3)	4	2	10	Montessori (4) Tr College (1)		1	..	PL (1)
197	Parbhani	. . .	H(1) TBC(1) D (23) FC (1)	113 18	ASC (1)	.	..	.	Type (3) O (1)	9	2	19	Govt. Agri. School (1) I T.I (1) Basic Tr. College (1) Gram Sevak Tr. Centre (1)	.	4	2	PL(5)
198	Parenda	. . .	H (1) TBC (1) D (6) FC (1)	8	.	.	..	.		2	..	2	..	..	..	..	..
199	Parli	. . .	NH (2) D (15)	8	ASC (1)	..	.	..	Type (1)	4	.	6	..	..	2	..	PL (1)
200	Parola	. .	TBC (1) D (1) FC (9)	30 5	..	.	..	..	..	2		7	8	..	1	.	RR (2)
201	Partur	. . .	H (1) D (1) FC (8)		.	..	..	..	..	1	1	3	Pre-Pri. (3)	..	1	..	PL (1)
202	Patan	. . .	H (1) D (1) FC (5)	3	ASC (1)	.	.	..		2	1	3	1	..	..	..	PL (1)
203	Pathri	.	D (1) HC (1)	..	..	..		.		1	1	4	Pre-Pri (1) Basic Tr. College (1)	..	1	1	PL (1)
204	Patur	. . .	D (6) FC (1)	.	AC (1)		.	.	Type (1)	1	1	4	..	.	1	..	PL (1)
205	Pauni	. . .	M (1) TBC (1) D (6)	6		.		.	Type (2)	3	.	7	3	.	1	..	PL (2)
206	Pen	. . .	M (1) D (10)	30 3		.			O (1) Tr In (1) Type (2)	4		4	1		1	..	PI (1)
207	Peth Umri	. .	HC (1) D (6)	16	..	..	..	..	..	3	1	4	..	..	..	.	.

STATEMENT V

MEDICAL, EDUCATIONAL, RECREATIONAL AND CULTURAL FACILITIES, 1969

(Figures indicate number of units)

Serial No	Name	Medical facilities		Educational facilities									Recreational and Cultural facilities			
		Hospitals Dispensaries/T.B Clinics/ Health Centres/ Nursing/ Homes/ Family Planning/ Maternity Homes/ Others	Beds in institutions noted in col 3	Arts/ Science/ Commerce/ Law Colleges	Medical Colleges	Engineering Colleges	Polytechnics	Recognised Shorthand/ Typewriting and other Vocational Training Institutes	Higher Sec or Sec. Schools	Junior Sec or Middle Schools	Primary Schools	Others	Stadia	Cinemas	Auditoria/ Drama halls	Public libraries (including reading rooms)
1	2	3	4	5	6	7	8	9	10	11	12	13	14	15	16	17
208	Phaltan	H (8) D (13)	68	ASC (1)	..	.	.	Type (1) O (1)	4	..	7	Balak Mandir (4)	..	3	1	PL (1)
209	Pimpalgaon Basvant	D (1) FC (1)	9	AC(1)			.	O (1)	1		2	Pre Pri(1)		1	1	
210	Pimpri Chinchwad New Township	(See Poona City Agglomeration)														
	Poona City Agglomeration															
		H (142) **HC (15)** **O (9)** **D (1,095)** **FC (17)** **M (4)** **NH (10)**	**6,184**	**ASC (2)** **AS (4)** **AC (2)** **S (2)** **C (3)** **L (1)**	**3**	**1**	**5**	**Type (81)** O (44)	**140**	**116**	**359**		**46**	**5**	**29**	**7 PL (21)**
211	Poona City	H (137) HC (15) O (9) D (1027) FC (13)	5882	ASC(2) AS (4) AC (2) S (2) C (3) L (1)	2	1	4	Type (70) O (44)	112	109	306	Pre-Pri (34)	1	22	6	PL (10)

Dehu . . .	D (4) M (1) FG (1)	15	.	.	.	...	1	..	2	2	..	..	.	PL (1)				
Dehu Road Cantonment	H (1) D (11)	32	.	.	Type (1)		3	.	12	.	.	2	.	..				
Khadakvasla . .	D (4) M (1) FC (1)	15	.	..	.	..	1	...	1	.	..	.	PL(1)					
Kirkee Cantonment .	H (2) M (2) D (25) FC (1)	75	.		Type (4)		5	...	10	.	4	2	PL(1)					
Lohagaon . .	D (4)	..	..	...	...	..	...	...	1	...	..	..	.	PL(1)				
Pimpri Chinchwad New Township	..	..	(New town group formed for the 1971 census)							..	.	.	.	..				
Poona Cantonment	H (2) NH (10) D (20) FC (1)	94 71	..	1	...	1	Type (6)	18	7	27	Pre—Pri(10)		3	1	PL(7)			
212 Poona Cantonment .		(See Poona City Agglomeration)																
213 Pophali . . .	D (8)	.	..		.	...	1	1	3	...	..	1	1	PL(1)				
214 Pulgaon . . .	H (3) NH (1) D (10)	70 AC (1) 10 9	..		..	Type (1) O (3)	5	...	9	Pre-Pri (1)	..	2	.	PL(3)				
215 Purna . . .	H (1) D (5)	4	.	.	..	.. Type (2)	1	1	4	1	..	1	..	PL(2)				
216 Pusad . . .	H (1) D (18) FC (1)	15 AC (1)	..	..	..	Type (1)	4	6	10	1	.	2	1	PL(1)				
217 Rahimatpur . .	D (8)	12	.	.	..	.. Type (1) O (1)	2	...	5	1	1	1	...	PL(1)				
218 Rajapur . . .	H (1) M (1) D (7)	12 7	..	..	.	.. Type (1) O (1)	2	2	3	..		1	..	PL(1)				
219 Rajura . . .	D (7)	6	..	...	...	...	...	1	2	4	..	..	..	..	PL(1)			

STATEMENT V

MEDIACAL, EDUCATIONAL, RECREATIONAL AND CULTURAL FACILITIES, 1969

(Figures indicate number of units)

Serial No.	Name	Medical facilities		Educationl facilities									Recreational and Cultural facilities			
		Hospitals/ Dispensaries/T.B. Clinics/ Health Centres/ Nursing homes/ Family Planning/ Maternity Homes/ Others	Beds in institutions noted in col 3	Arts/ Science/ Commerece/ Law Colleges	Medical Colleges	Engineering Colleges	Polytechnics	Recognised/ Shorthand Typewriting/ and other Vocational Training Institutes	Higher Sec. or Sec. Schools	Junior Sec. or Middle Schools	Primary Schools	Others	Stadia	Cinemas	Auditoria/ Drama halls	Pubilc libraries (including reading rooms
1	2	3	4	5	6	7	8	9	10	11	12	13	14	15	16	17
220	Ramtek	H (1) M (1) D (4)	14	..	..	..	..	Type (2) O (2)	5	5	9	Balak Mandir (3)	..	1	.	PL (1)
221	Rasayani	H (1)	20	—	..	..	...	...	2	—	..	..	.	1	..	PL (1)
222	Ratnagiri	H (14) D (2) FC (1)	507	ASC (1)	..	..	1	O (3)	8	9	13	B E D. & I T I. (2)	..	1	1	PL (1)
223	Ravalgaon	H (1) D (2)	28	—	..	..	..	..	..	1	2	..	..	.	..	PL (2)
224	Raver	D (7) FC (1)	4	..	...	..	.	..	2	.	5	1	..	1	..	PL (1)
225	Redi	D (3)	..	..	..	..	..	..	1	1	5	..	..	.	.	PL (1)
226	Revdanda	H (1) NH (1) D (14)	13	.	..	.	.	..	1	..	6	..		1	..	PL (2)
227	Roha Ashtami	HC (1) M (1) D (14)	6		..	.	.		1	1	4	Balvikas Mandir (1)	1	1	1	PL (1)
228	Sadashivgad	D (8)	..	..	..		..	Type (1)	2	4	3		.	..	..	. PL (2)
229	Sailu	D (8)	22	ASC(1)	..	..	.		1	2	6	2	..	2	.	PL (1)

230	Sandor . . .		(See Bassein Town Agglomeration)																
231	Sangamner . .	H (1) M (1) D (26)	11 9	ASC (1)	.	..	..	O (3)	5	5	7	..	..	2	1	PL (1)			
	Sangli City Agglomeration	**H (22) O (8) HC (1) NH (8) D (79) FC (3)**	**979**	**C(1) ASC(1) AC(1) AS(2) L(1)**	**1**	**1**	**1**	**SH Type (2) Type(9) O (15)**	**21**	..	**77**	**Montessori (15) Balwadi (2) (6)**	**1**	**11**	**3**	**PL (7)**			
232	Sangli City . .	H (9) O (8) HC (1) NH (8) D (40) FC (2)	189	C (1) AS (2) ASC (1) L (1)	..	1	1	SH Type (2) Type (7) O (8)	14	..	45	Montessori (15)	1	6	2	PL (3)			
	Madhavnagar . .	D (6)	.	.	.	..	..	..	1	..	4	Balwadi (2)	..	..	.	PL (2)			
	Miraj . .	H (13) D (33) FG (1)	790	AC 1	1	..	..	Type (2) O (7)	6	..	28	Pre-pri 6	..	5	1	PL (2)			
233	Sangola . . .	H (3) D (1)	14	..	..	..	..	O (2)	2	..	2	..	..	Touring (3)	.	PL (1)			
234	Saoner . . .	D (1) M (2)	2 6	AC (1)	..	..	..	Type (1) O (2)	2	2	4	1	..	1	1	PL(2)			
235	Sasti . . .	D (1)	2	.	..	..	..	..	..	2	1	.	..	..	..	..			
236	Sasvad . . .	H (1) D (5) FC (1)	9	..	..	..	..	(1)	2	..	5	3	1	..	1	PL (1)			
237	Satana . . .	H (1) D (8) FC (1)	20	AC (1)		..	.	..	4	..	9		..	1	1	PL(1)			
238	Satara . . .	H (4) MH (6) D (54) FC (3)	250	S (1) AC (1) ASC (1) L (1)	1	..	..	Type (1) O (6)	8	..	25	2	..	3	1	PL(1)			
239	Satara Road . .	NH (1) D (5) FC (1)	8	..	..	..	..	O (1)	2	..	4	1	..	1	..	PL (2)			

STATEMENT V

MEDICAL, EDUCATIONAL, RECREATIONAL AND CULTURAL FACILITIES, 1969

(Figures indicate number of units)

Serial No.	Name	Medical facilities		Educational facilities									Recreational and Cultural facilities			
		Hospitals/ Dispensaries/T.B Clinics/ Health Centres/ Nursing Homes/ Family Planning/ Maternity Homes/ Others	Beds in institutions noted in col 3	Arts/ Science/ Commerce/ Law Colleges	Medical Colleges	Engineering Colleges	Polytechnics	Recognised/ Shorthand Typewriting/ and other Vocational Training Institutes	Higher Sec. or Sec Schools	Junior Sec. or Middle Schools	Primary Schools	Others	Stadia	Cinemas	Auditoria/ Drama halls	Public libraries (including reading rooms)
1	2	3	4	5	6	7	8	9	10	11	12	13	14	15	16	17
240	Savda . . .	M (1) D (12)	21		.		.	.	2	.	5	2	..	1	..	PL (1)
241	Sawantwadi .	H (1) M (1) D (14)	41 40	ASG (1)	.	..	.	Type (2) O (2)	5	5	10	3	.	1	..	PL (1)
242	Sendurjana . .	HC (1) H (1) D (8)	8	.	.	..		..	2	..	3	Pre-Pri (1)	..	1	..	PL (1)
243	Shahada . . .	N (1) D (11)	12	AC (1)	..	..	..	Type (1)	2	3	6	Pre-Pri (1)	..	2	..	PL (1)
244	Shahapur . . .	HC (3) D (3) FC (1)	..	..	.	..	.	Type (1)	6	..	4	1	..	1	..	PL (3)
245	Shegaon . . .	H (2) D (12)	60	AC (1)	..		..	..	2	2	7	.	.	1	..	PL (2)
246	Shirgaon . . .	HC (2) M (1) D (5)	10	.	..	..	1	.	2	1	6	1	..	1	1	PL (3)
247	Shirgaon . . .	D (3)	..	..	..	..	..	..	1	..	2	..	..	..	..	..
248	Shirpur . . .	H (1) D (13)	26 21	AC (1)	.	..	..	..	3	1	9	3	..	2	..	RR (3) PL (1)

249	Sholapur City . .	H (11) NH (16) M (8) TBC (1) D (273) FC (7)	913 C (1) 306 AS (1) 80 ASC (2) 71 L (1)	1	..	1	Type (4) O (16)	187	..	263	Pre-Pri (22) Ashram school (4)	..	13	3	PL (8)
250	Shrirampur . .	H (3) NH (3) D (11) FC (1)	203 AS (1) 12 C (1)	.	.		Type (1) O (2)	4	5	10	1	.	3	1	PL (1)
251	Shirwardhan . .	D (5)	..	..	.	.		1	2	6	.	..	1	1	PL (1)
252	Sindi . . .	M (1] D (5)	7 . 2	..	..	..	O (2)	2	...	6	1	..	...	..	PL (1)
253	Sinnar . . .	M (2) D (12) FC (1)	36 AC (1)	..	..	.	Type (1) O (2)	5	..	8	Balak Mandir (4)	..	1	1	PL (1)
254	Sirur . . .	D (1) M (1) PHC (1) HC (1) FC (1)	3 AC (1) 12 4 ..	..	..	..	Type (1)	2	..	3	Pre-Pri (1)	..	..	..	PL (2)
255	Sonpeth . . .	D (5) FC (1)	4	..	.	.	..	..	1	1	2	3	.	1	..	PL (1)
256	Talegaon Dabhade .	H (2) D (11) FC (1)	306 AC (1)	..	.	..	Type (1)	2		4	6	..	1	1	PL (1)
257	Taloda . . .	H (1) D (7)	26 . 10	..	..	.	.	2	3	5	.	.	1	.	PL (1)
58	Tasgaon . . .	H (1) M (1) HC (1) D (13)	50 AC (1) 31	.	..	.	Type (1)	5	..	10	2	..	1	..	PL (1)
259	Telhara . . .	H (1) TBC (1) NH (1) D (14)	11 AC (1) 8	..	.	..	O (2)	2	..	3	Pre-Pri (1)	..	1	..	PL (2)

STATEMENT V

MEDICAL, EDUCATIONAL, RECREATIONAL AND CULTURAL FACILITIES, 1969

(Figures indicate number of units)

Serial No.	Name	Medical facilities		Educational facilities									Recreational and Cultural facilites				
		Hospitals/ Dispensories/T.B. Clinics/ Health centres/ Nursing Homes/ Family Planning/ Maternity Homes/ Others	Beds in institutions noted in col.3	Arts/ Scince/ Commerece/ Law Colleges	Medical Colleges	Engineering colleges	Polytechnics	Recognised/ Shorthand Typewrting/ and other Vocational training Institutes	Higher Sec. or Sec. Schools	Junior Sec. or Middle Schools	Primary schools	Others	Stadia	Cinemas	Auditoria/ Drama halls	Public libraries (including reading rooms)
1	2	3	4	5	6	7	8	9	10	11	12	13	14	15	16	17
	Thana City Agglomeration	**H (15) D (129) FC (1) M (1)**	**2,289**	**ASC (1)**	..	..		**Type (4) O (7)**	**8**	**1**	**28**	**7**	..	**2**	**1**	**PL(4)**
60	Thana City	H (15) D (127) FC (1)	2,289	ASC(1)	..	..		O(7) Type (2)	6	8	22	4	..	2	.	PL (2)
	Kalwa	D (1)		.	..	..	.	Trpe (2)	1	..	5	3	..	..	..	PL (1)
	Majivade	M (1) D (1)		..	.	.	..	.	1	..	1	..	..	..	1	PL (1)
261	Tirora	HC (1) D(2) M (1) FC (1)	10	AC(1)	..	.	..	Type (1)	2	1	6	Pre-pri(2)	..	1	..	PL (1)
262	Trimbak	M (1) HC (1) D (5) FC (1)	10 3	.	..	.	..	..	1		2	2	..	..	..	PL (1)
263	Tuljapur	H (1) D (5) FC (1)	10	..	.		...		2	2	2	Bal-Mandir (1)	..	1	..	PL (1)
264	Tumsar	H (1) D (17)	37	AC (1)	.	..	..	Type (2) O (1)	5	1	11	Balak Mindir (3)	.	1	..	PL (2)
265	Udgir	H (1) NH (1) D (10) FC (1)	48	ASC (2)	..	..	...	..	6	..	2	B.T. College (1)	..	2	..	PL (2)

	Ulhasnagar City Agglomeration	**H (38) D (304) FC (3) M(3) NH (2)**	**559**	**ASC (2)**			**1**	**SH Type(2) Type (15) O (9)**	**42**	..	**92**		**15**	**2**	**12**	**7**	**PL (17)**
266	Ulhasnagar City . .	H (13) D (129) FC (1)	146	ASC (2)	..		1	Type (6) O (1)	13	.	21		3	1	6	5	PL (9)
	Ambarnath . .	H (4) D (38) FC (1)	62		..	.		O (1)	2	.	13		4	..	1		PL (3)
	Dombivli . . .	H (2) M (3) NH (2) D (41)	57 24	.	..			SH Type(2) Type (3) O (4)	8	.	9		3	..	1	.	PL (1)
	Kalyan . .	H (16) D (94) FC (1)	120	.		.		O (3) Type (4)	17	.	45		5	1	4	1	PL (2)
	Katemanivali . .	D (2)	.			..		Type (1)	1	..	2	Balwadi (2)	..	..	..		PL(1)
	Mohone . . .	H (3)	150	--	..	--	..	Type (1)	1		2	Balwadi (2)	..	..	1		PL (1)
267	Umarkhed .	H (1) FC (1)	26	AC (1)	.		..		4	1	7	Pre-Pri(1)	..	2	..		PL (2)
268	Umerga . . .	H (1) M (2) D (2) FC (1)	5	ASC (1)	..	.		Type (1)	1		2		.	1			PL (1)
269	Umrer . . .	H (1) NH (1) TBC (1) D (1)	15 15	AC (1)	..		.	Type (1) O (4)	3	5	12	Pre-Pri(1)	..	1			PL (1)
270	Uran . . .	H (2) D (10)	20	..	.	.		..	2	1	5	Bal Mandir (4)	..	.			PL (1)
271	Uran Islampur . .	H (7) D (9) FC (1)	3 6	ASC (1)	..	..	..	O (1)	5	.	9		.	2	.		PL (2)
272	Vada . . .	D (1) FC (1)	13	..	.	.			2	3	4	1	..	1	2		PL (1)

STATEMENT V

STATEMENT V

MEDICAL, EDUCATIONAL, RECREATIONAL AND CULTURAL FACILITIES, 1969

(Figures indicate number of units)

Serial No	Name	Medical facilities		Educational facilities									Recreational and Cultural facilities			
		Hospitals/ Dispensaries/T. B Clinics/ Health Centres/ Nursing Homes/ Family Planning/ Maternity Homes/ Others	Beds in institutions noted in col. 3	Arts/Science/Commerce/ Law Colleges	Medical Colleges	Engineering Colleges	Polytechnics	Recognised/ Shorthand/ Typewriting and other Vocational Training Institutes	Higher Sec. or Sec. Schools	Junior Sec or Middle Schools	Primary Schools	Others	Stadia	Cinemas	Auditoria/ Drama halls	Public libraries (including reading rooms)
1	2	3	4	5	6	7	8	9	10	11	12	13	14	15	16	17
273	Vadgaon Kasba	H (1) D (9)	25	..	..	..	..	..	2	..	5	1	..	1	.	PL (1)
274	Vaijapur	D (1) HC (1) FC (1)	17	ASC (1)	..	..		.	2	.	3	Bal Mandir (1)	..	2	.	PL (1)
275	Vani	HC (1) D (1) FC (1)	6	.		.	.	.	1	.	1		..	..	.	..
276	Varangaon	D 1) H (1)		.			..		1	...	1	.	..	.	.	..
277	Vengurla	H (1) D (10) TBC (1) FC (1)	120 14 50	AC (1)	.	..	.	Type (1) O (1)	3	3	11	Balwadi (3)	..	1	.	PL (1)
278	Virar	H (2) FC (1)	36	.	..	..	.	O (1)	1	9	7	4	.	2	1	PL (1)
279	Vita	H (3) D (6) FC (1)	23 9	AC (1)	.	.		O (1)	2	.	10	3	..	1		PL (1)
280	Wai	H (3) O (2) NH (2) D (6)	196 22	AC (1)	..	..	..	Type (1) O (1)	4	1	12	Pre-pri (5)	2	1	1	PL (1)

281	Wani	H (1) NH (1) D (18)	11 4	AC (1)	..		Type (4) O (3)	5	1	7	Bal Mandir (3)		1	PL (2)
282	Wardha	H (4) D (63) FC (2)	299	S (1) C (1 AC (1)	1	1	Type (5) O (6)	13	1	37	Pre-Pri (5)	3	2	PL (2)
283	Warı	D (1) H (1)	6	.	.	.		2		2	1	.	2	PL (2)
284	Warora	D (9)	20	ASC (1)			Type (4)	5	5	7	Bal Mandir (5)	1		PL (2)
285	Warud	HC (1) D(15) FC (1)	21	A(1)			.	3		6	Bal Mandir (3) Balwadi (3)	2	.	PL(3)
286	Washim	H(18) M (3) HC (1) FC (1) D (2)	100	AC (1)	.		Type (2)	6		8	Balak-Mandir (2)	2	1	PL (3)
287	Yawal	D (13) M (1) FC (1)	8	..	...	..	.	2	.	5	... ..	1	—	PL (1)
288	Yeola	H (2) D (14)	20	AC (1)	...	.	.. Type (1)	3	.	13	. .	1	...	PL(2)
289	Yeotmal	H (2) TBC (1) D (51) FG (1)		AC(1) ASCL (1)	Ayur (1) Homeo-pathic (1)		1 Type (5) O (4)	7	1	27	7 .	3	..	PL (2)

STATEMENT VI

TRADE, COMMERCE INDUSTRY AND BANKING 1969

Serial No	Name	Three most important commodities imported			Three most important commodities exported			Three most important commodities manufactured			Banks	Agricultural credit societies	Non-agricultural credit societies
		I	II	III	I	II	III	I	II	III			
1	2	3	4	5	6	7	8	9	10	11	12	13	14
	Achalpur Town Agglomeration										**4**	**1**	**6**
1	Achalpur .	Dyes and Chemicals	Rayon yarn and cloth	Grocery	Handloom and textile cloth	Chilli	Mangoes	Handloom and power-loom cloth	Cotton yarn	Groundnut oil	1		2
	Achalpur Camp .	Wheat, Jowar, Rice and all pulses	Gur	Teak wood	Chilli	Groundnut	Teak wood	Cotton bales	Sweet oil	.	3	1	4
2	Achalpur Camp .	(See Achalpur Town Agglomeration)											
3	Ahmadpur	Groundnut	Cotton	Jowar	Hides	Groundnut	Cotton bales	Tanned Leather	Groundnut oil	Cotton bales	3	1	2
	Ahmednagar City Agglomeration										**2**	**3**	**43**
4	Ahmednagar City	Cloth	Wood	Steel Furniture	Wheat, all types of oils, mug Hulga, Bajri	Cotton	Handloom and power-loom sarees	Ayurvedic medicines	Bidies	Handloom and power-loom sarees	2	3	43
	Ahmednagar Cantonment	(Notified as town for the first time in 1971 Census)								..		.	..
5	Ahmednagar Cantonment	(See Ahmednagar City Agglomeration)											
6	Akalkot .	Cloth	Grocery	Diesel, petrol, kerosene	Groundnut	Chilli	Gur	Groundnut oil	Oil cakes	Powerloom chaddars	5	2	18
7	Akola City . .	Sweet oil	Sugar	Oil seeds	Cotton bales	Hydrogenated oil	Mug	Hydrogenated oil	Textile cloth	Ginned cotton	10	3	23
8	Akot . . .	Grocery	Cloth	Medicines	Cotton	Wheat	Groundnut	Carpets	Cotton bales	Sweet oil	5	1	..
9	Alandi . . .	Cloth	Sugar	Tea	Groundnut	Bajra	Potato and Onions	—	—	..	1	1	.
10	Alibag . . .	Rice	Wheat	Jowar	Dry fish	Coconut	..	...	..	.	3	1	.

11	Alore . . .	Rice	Wheat	Jowar	Paddy	Nagli	Wari	—	..	—	..	..	..
12	Amalner . .	Food grain	Cotton	Groundnut	Cotton cloth	Vegetable products	Groundnut oil	Cotton, cloth	Vegetable products	Groundnut oil	4	8	7
13	Ambad . . .	Pulses	Sugar Gur	Groundnut	Jowar	Cotton	Bajra	—	—	—	1	1	4
14	Ambarnath . .	(See Ulhasnagar City Agglomeration)									4	..	..
15	Ambejogai . .	Oil seeds	Pulses	Gur	Oil seeds	Tur, Pulses	Gur	Rice flakes,	Pulses	Sweet oil	1	1	1
16	Amravati City .	Cloth	Sugar	Kerosene, Petrol, Diesel oil	Oil cakes	Cotton bales	Pulses	Kumkum	Oil cakes	Cotton bales	7	1	35
17	Anjangaon . .	Grain	Cotton	Grocery	Beteleaves	Vegetables	Ginned cotton	Handloom cloth	Groundnut oil	Bricks	1	1	3
18	Arvi . . .	Cotton	Jowar and Arhar	Teak and Fire wood	Ginned cotton	Cotton seed	Papad	Papad	Handloom Sarees	Cotton seed oil and cakes	2	2	..
19	Ashta . . .	Jowar	Rice	Groundnut	Tobacco	..	..	Groundnut oil	—		4	1	4
20	Ashti . .	Groundnut	Bajra	Safflower (oil seeds)	Jowar	Safflower oil	Cotton	Safflower oil	Leather goods	Bidi	3	1	1
	Aurangabad City Agglomeration										**11**	**1**	**1**
21	Aurangabad City .	Cotton	Wheat	Bajri	Cotton	Mug	Bajri	Stainless steel utensils	Cement pipes	Iron pipes	10	1	1
	Aurangabad Cantonment	Wheat	Jowar	Rice	Milk	Skin	Mutton	—	..	..	1	..	—
22	Aurangabad Cantonment	(See Aurangabad City Agglomeration)											
23	Ausa . . .	Food grains	Cloth	—	Hand made paper	Paints	Handloom cloth	Hand Made paper	Handloom Cloth	Paints	3	1	6
24	Badlapur . .	Rice	Paddy	Vegetables	Kita	Fire-wood	Charcol	—	..	..	1	1	—
25	Badnera . .	Cotton	Wheat, Rice	Groundnut	Textile cloth	Sweet oils	Kumkum	Textile cloth	Sweet oil	Kumkum	2	1	1
26	Balapur . .	Yarn	Jowar, Rice and Wheat	Cloth	Cotton	Handloom carpets	Raw leather	Handloom carpets	Raw leather	Handloom sarees	3	1	3
27	Ballarpur . .	Grocery	Cotton, Hemp Linen	..	Timber	Steam coal	Paper	Paper	Tiles		2	..	—
28	Baramati . .	Jowar	Rice	Cotton	Vegetables	Fruits	Sugar cane	.	..	..	8	4	4

STATEMENT VI

TRADE, COMMERCE, INDUSTRY AND BANKING, 1969

Serial No.	Name	Three most important commodities imported			Three most important commodities exported			Three most important commodities manufactured			Banks	Agricultural credit societies	Non-agricultural credit societies
		I	II	III	I	II	III	I	II	III			
1	2	3	4	5	6	7	8	9	10	11	12	13	14
29	Barsi . . .	Rice	Wheat	Sugar	Groundnut	Pulses	Bidi	Groundnut oil	Pulses	Bidi	10	2	17
30	Basmath . .	Handloom spin	Cotton	Sugarcane	Bananas	Handloom cloth	Khandsari sugar	Washing Soap	Sweet oil	Lime	2	2	1
	Bassein Town Agglomeration										**5**	**3**	**7**
31	Bassein . . .	Rice	Manures	.	Vegetables	Dry fish	Betel leaves	Wodden boats		.	4	1	2
	Manikpur . .	..	..	..	Salt	.	..	Optical frames	Wooden furniture	.	1	1	3
	Sandor . .	..	..	...	Bananas	Betel leaves	.	.	.	.	.	1	2
32	Bhade . . .	Cloth	Sweet oil	Sugar	Onion	Cotton	Vegetables	...	.	.	.	1	..
33	Bhagur . . .	(See Nasik City Agglomeration)											
34	Bhandara . .	Tobacco	Brass	Cloth	Brass Utensils	Bidies	Handloom Cloth	Brass Utensils	Bidi	Handloom sarees	4	2	16
35	Bhayndar . .	Plastic Raw Material	Steel and Iron	Grocery	Salt	Plastic foot ware and household articles	Steel Furniture	Plastic foot-ware and household articles	Steel furniture	Salt	1	1	..
36	Bhir . . .	Kerosene	Sugar cane	Sweet oil	Arhar pulse	Wheat	Soap powder	Woolen blankets	Handloom cloth	.	7	1	11
37	Bhiwandi . .	Yarn	Wood	Paddy	Powerlooms	Rice	Rice mill machinery and other machinery	Carts	Rice	Powerloom cloth	6	2	4
38	Bhokardan . .	Cloth	Grocery	Sugar	Jowar	Cotton	Gur	Sweet oil		.	3	1	2
39	Bhoi . . .	Jowar	Bajra	Wheat	Tur	Pulses	.	.	.	.	5	..	2
40	Bhum . . .	Jowar	Groundnut	Tur(Arhar)	Groundnut	Safflower	Jute	Handloom cloth	Edible oil	Oil cakes	2	2	2

	Bhusawal Town Agglomeration											**8**	**5**	**9**
41	Bhusawal	Cloth	Wheat, Jowar, Rice	Gur	Bananas	Ayurvedic medicines	Soap	Ayurvedic medicines	Soap	Groundnut oil		7	5	8
	Kandari	Cloth	Grocery	—	..	.	.		.	.		1	...	1
42	Bilolij	Jowar	Rice	Chilli	Chilli	Rice	Groundnut	.	..	..		2	1	—
43	Bombay Greater City	Grain	Machinery	Chemicals, instruments and electrical goods	Iron, steel	Sugar	Textile piece goods, machinery	Textiles	Chemicals	Machinery		104	16	825
44	Buldana	Gur	Jowar	Cotton	Gur	Jowar	Cotton	...	...	..		4	1	17
45	Chalisgaon	Kerosene Diesel	Cloth	Tea	Milk	Bananas	Mung	Leather	Groundnut oil	Textile cloth		2	3	24
46	Chandor	Wheat	Grain	Sweet oil	Leather goods	Khava (milk product)	Tamarind	Leather goods	..	..		3	1	2
47	Chandrapur	Wheat	Rice	Bananas	Fire wood	Oilseeds	Coal	Manglore tiles	Glass wares	Oil		6	4	4
48	Chandur	Groundnut and Linseed	Cotton	Wheat	Groundnut oil	Cotton bales	Tur (Arhar)	Sweet oil	...	...		3	2	2
49	Chandur Bazar	Timber	Grocery	Cloth	Jowar	Cotton	Chilli	—	...	...		1	1	—
50	Chikalda	Cloth	Sugar	Vegetable	Teak wood **Fuel** Bamboo	Milk	Butter	..				1	1	..
51	Chikhli	Cotton	Jowar	Wheat	Cotton	Jowar	Wheat	Tobacco	..	.		2	1	2
52	Chiplun	Rice, Wheat, Jowar	All types of cloth	Coconut oil and edible oils	.	—	..	...	.			4	3	5
53	Chopda	Rice	Sugar	Cloth	Cotton	Groundnut	Timber	Bullock carts	Products of bamboo Basket matting	Leather shoes and chappals		3	38	37
54	Dabhol	Diesel oil	Kerosene	Coconunt oil	Fish	Coconut	Betelnut	...	..	..		1	..	—
	Dahanu Town Agglomeration											**4**	**1**	**3**
55	Dahanu	Edible oil	Cloth	Grocery	Fish	Cement	...	Wooden toys	Balloons	Stainless Steel utensils		1	1	1
	Malyan	Edible oil	Cloth	Grocery	Grass	Timber	..	Rice mill machinery	Plastic bangles	Balloons		3	...	2

STATEMENT VI

TRADE, COMMERCE, INDUSTRY AND BANKING, 1969

Serial No.	Name	Three most important commodities imported			Three most important commodities exported			Three most important commodities manufactured			Banks	Agricultural credit Societies	Non-agricultural credit Societies
		I	II	III	I	II	III	I	II	III			
1	2	3	4	5	6	7	8	9	10	11	12	13	14
56	Dapoli Camp . .	Diesel oil	Kerosene	Petrol	Betelnut	Mangoes	..	..	.	.	3	..	..
57	Darwha . . .	Grocery	Medicines	Cloth	Jowar and Cotton bales	Tur (Arhar)	Mangoes		.		2	1	..
58	Daryapur Banosa .	Cotton	Jowar, Wheat, Grain	Seeds	Pressed cotton	Oil seeds	Wheat and Gram	..	.	..	2	5	7
59	Dattapur Dhamangaon	Wheat	Rice	Cotton	Cotton bales	Oil cakes	Bidi	Cotton seed oil	Sweet oil	Bidi	3	1	4
60	Deglur . . .	Cotton	Mug	Chilli	Cotton	Mug	Chilli	Leather foot wear	Steel buckets	Handloom cloth	2	1	9
61	Dehu . . .	(See Poona City Agglomeration)											
62	Dehu Road Cantonment	(See Poona City Agglomeration)											
63	Deolali Cantonment .	(See Nasik City Agglomeration)											
64	Deoli . . .	Grocery	Cloth	Medicines	Cotton	Jowar, Wheat, Tur Pulses	Chilli	Wooden toys	Chilli powder	Bidi	1	1	..
65	Desaiganj . .	Gur	Sweet oil	Cloth	Bamboo	Charcoal	Rice	Cement tiles	Bamboo mats	..	1	3	..
66	Deulgaon Raja .	Cotton	Gur	Safflower	Cotton	Gur	Powerloom cloth	Powerloom and Handloom cloth	Sweet oil	..	4	2	10
67	Dharangaon . .	Cloth	Wood, Iron and Grocery	Yarn for Handloom and Powerloom	Cotton	Groundnut	Bananas	Bullock carts	Pesticides	Powerloom / Handloom cloth	3	2	8
68	Dharmabad . .	Chilli	Groundnut	Linseed	Chilli	Groundnut	Linseed		..		2	1	2
69	Dharur . . .	Cloth	Pulses	Kerosene oil	Bajra	Gur	Groundnut	Groundnut oil	Groundnut oil cakes	.	2	1	4

	Dhond Town Agglomeration											**7**	**3**	.
70	Dhond . . .	Rice	Wheat	..	Jowar	Safflower	Bajra	..	.	..		1	2	...
	Dhond (NM) .	Cloth	Edible oil	Bidi	Soap	.	.	Soap	..	..		6	1	..
71	Dhond (NM) .	(See Dhond Town Agglomeration)												
72	Dhulia City . .	Cloth	Oil	Grocery	Powerloom/ Textile cloth	Cotton oil seeds	Cotton bales	Cotton bales	Oil	.		14	2	20
73	Digras . . .	Raw cotton	Gur	Sugar	Cotton bales	Jowar	Groundnut	Sweet oil	Cotton bales	Bricks		3	1	3
74	Dombivli . .	(See Ulhasnagar City Agglomeration)												
75	Dondaicha . .	Wheat Bajra, Mug	Groundnut	Chilli	Chilli	Wheat, Bajra, Mug	Oil	Oil	Ginned cotton	Bidi		3	1	3
76	Dudhani . . .	Groundnut	Jowar	Tur (Arhar)	Sweet oil	Oil cakes	Jowar	Sweet oil	Oil cakes	.		1	..	3
77	Erandol . . .	Yarn	Fertilizers	Food grain,	Handloom cloth	Paper	Bidi	Handloom cloth	Paper	Bidi		2	2	9
78	Faizpur . . .	Cloth	Crude oil	Grocery	Bananas	Cotton bales	Handloom products	Ginned cotton	Edible oil	Handloom products		3	2	7
79	Gadhinglaj . .	Cloth	Fertilizers	Stationery, & Cutlery	Gur	Groundnut	Chilli	Groundnut oil				2	1	4
80	Gandhinagar . .	(See Kolhapur City Agglomeration)												
81	Gangakhed . .	Cloth	Sugar	Edible oil	Jowar	Cloth	Cotton	Safflower	Cotton bales	Handloom cloth		3	2	3
82	Gangapur .	Rice	Grocery	Edible oil	Jowar	Sugar	Cotton	.	..	..		4	..	..
82	Georai . . .	Rice	Wheat	Gram	Jowar	Bajra	Mug	Edible oil				2	1	1
84	Ghatanji . . .	Cotton	Cloth	Jowar, Wheat, Tur	Timber	Cotton ginned	Tendu leaves	Cotton bales	Groundnut oil	..		1	1	4
85	Ghugus . .	Wheat	Jowar	Pulses	Rice	Coal				..		..	..	..
86	Gokul T Helwak .	Sugar	Kerosene	Jowar	Fire wood	Char coal	Rice					..	.	2
87	Gondia . .	Tobacco	Wheat	Sweet oil	Bidi	Rice	Lac	Bidi	Lac	..		6	..	..
88	Hadgaon . .	Sugar	Cloth	..	Jowar	Cotton		..	..	..		3	89	28
89	Harnai . . .	..	..	.	Fish	Mangoes		..	..	..		1	..	5
90	Hinganghat . .	Cotton	Wheat, Jowar, Tur	Oil seeds	Textile cloth and Handloom sarees	Cotton Bales	Sweet oil	Handloom sarees and Textile cloth		.		4	1	..

STATEMENT VI

TRADE, COMMERCE, INDUSTRY, AND BANKING, 1969

Serial No.	Name	Three most important commodities imported			Three most important commodities exported			Three most important commodities manufactured			Banks	Agricultural credit societies	Non-agricultural credit societies
		I	II	III	I	II	III	I	II	III			
1	2	3	4	5	6	7	8	9	10	11	12	13	14
91	Hingoli .	Cotton	Mug	Wheat	Cotton	Pulses	Wheat	Soap	Leather goods	Bidi	3	1	.
92	Humbrali . .	Sugar	Kerosene	Jowar	Fire wood	Charcoal	Rice			..	..	..	2
93	Ichalkaranji .	Yarn	Colour	Machinery spare parts	Handloom and Power-loom Sarees	Dhoties (Powerloom)	Sugarcane	Sarees (Handloom)	Dhoties (Power-loom)	Oil engines	10	1	16
94	Igatpuri . . .	Food Grain	Gur	Vegetables							2	1	3
95	Indapur . .	Cloth	Jowar	Gur	Jowar	Gur	Bajri	Bricks	Wooden material		2	1	4
96	Jalgaon .	Rice	Wheat	Sugar	Jowar	Cotton	Groundnut				4	30	20
97	Jalgaon City .	Tea	Oil	Cloth	Cotton	Bananas		Cotton bales	Textile cloth		9	2	..
98	Jalna . . .	Cotton	Safflower	Groundnut	Cotton ginned	Mug	Safflower oil	Safflower oil	Tur dal (pulses)	Ginned cotton	7	1	..
99	Jawhar .	Wari	Paddy	Wood	Wari	Coal	Wood				3	144	17
100	Jaysingpur . .	Tobacco	Gur	Groundnut	Tobacco	Gur	Oil seeds	Chewing tobacco	Powerloom cloth	Component parts of various machines	5	2	..
101	Jejuri .	Bajra	Wheat	Sugar	Cotton	Sugar cane	Vegetables				1	1	1
102	Jintur . .	Cloth	Grocery		Cotton bales	Jowar and Pulses	Gur and oil seeds				3	1	4
103	Junnar . . .	Bajra, Wheat, pulses	Cloth	Grocery	Vegetables	Flowers	Bananas	Sweet oil	Handmade paper	Plastic dolls	2	1	5
104	Kagal . . .	Cloth	Edible and Non-edible oils		Gur	Groundnut	Tobacco	Gur	.	.	4	1	.
105	Kalamb . . .	Cloth			Sugar		.	Sugar	Sugar Machinery	..	2	..	

106	Kalamnuri . .	Oil	Cloth	Cutlery	Cotton	Jowar	Wheat	Shoes	Wooden furniture		2	1	4
107	Kallam . .	Machinery	Drugs	Wheat and Rice	Leather	Groundnut	Sweet oil	Sweet oil	Confectionery	..	3	2	..
108	Kalmeshwar . .	Cloth	Grocery	Medicines	Handloom cloth	Jowar	Oranges	Handloom cloth			1	2	2
109	Kalwa . . .	(See Thana City Agglomeration)											
110	Kalyan . . .	(See Ulhasnagar City Agglomeration)											
111	Kamptee . .	(See Nagpur City Agglomeration)											
112	Kamptee Cantonment	(See Nagpur City Agglomeration)											
113	Kandari . . .	(See Bhusawal Town Agglomeration)											
114	Kandhar . .	Cloth	Grocery	Groundnut	Jowar	Cotton	Gur	.	..	.	3	1	..
115	Kanhan (Pipri) .	Tea	Pulp-material	Manganese ore	Tubes	Cement pipes	Coal	Tubes	Paper	Cement Pipes	...	.	1
116	Kannad . . .	Cloth	Grocery	Sweet oil and Non-edible oil	Sugarcane	Mangoes	Cotton	Gur	Sugar	Ginned cotton	2	1	..
117	Karad . . .	Cloth	Jowar, Wheat	Grocery	Groundnut	Gur	Tamarind	Glass	Groundnut oil	Bricks	11	1	40
118	Karanja . . .	Cotton	Groundnut	Tur (Arhar)	Cotton bales	Urd	Mug	Groundnut oil	..	..	4	61	18
119	Karjat . . .	Wheat, Jowar, Rice,	Grocery	Vegetables and fruits	Rice	Milk	.	Nut bolts	Filter pipe	Hair oil	2	1	..
120	Karmala . .	Jowar	Safflower (oilseeds)	Chilli	Jowar	Safflower	Sweet oil	Tur dal (pulse)	Sweet oil		4	1	..
121	Katemanivali . .	(See Ulhasnagar City Agglomeration)											
122	Katol . . .	Cloth	Grocery	Stationery	Cotton	Orange	Mangoes	Ginned cotton	Oil	..	2	3	5
123	Khadakvasla . .	(See Poona City Agglomeration)											
124	Khamgaon . .	Cotton	Groundnut	Jowar	Cotton bales	Urid	Oil cakes	Groundnut oil	Soap	Iron bars	7	1	13
125	Khapa . . .	Wheat Rice pulses	Grocery	Cloth	Manganese ore	Handloom cloth	Wood for paper mills	Handloom cloth	..	...	...	1	...
126	Khed . . .	Paddy Rice Wheat, Bajra	Edible oil	Gur	..	..	..	Stainless steel utensils	..	...	3	...	...
127	Khopoli New Township	(Notified as town for the first time in 1971 census)											

STATEMENT VI

TRADE, COMMERCE, INDUSTRY AND BANKING, 1969

Serial No.	Name	Three most important commodities imported			Three most important commodities exported			Three most important commodities manufactured			Banks	Agricultural credit societies	Non agricultural credit societies
		I	II	III	I	II	III	I	II	III			
1	2	3	4	5	6	7	8	9	10	11	12	13	14
128	Khuldabad	Wheat	Jowar	Oil seeds	Wheat	Jowar	Gur	..	..	..	2	1	—
129	Kinwat	Wheat	Jowar	Tur (Arhar)	Cotton	Timber wood	Pulses	.	.	.	2	2	2
130	Kirkee Cantonment	(See Poona City Agglomeration)											
	Kolhapur City Agglomeration										**27**	**8**	**107**
131	Kolhapur City	Lathe, Drilling, Milling, Threading machinery	Coal	Pig-iron	Gur	Sugar	Diesel oil engines	Gur	Sugar	Oil Engines Steel furniture	26	8	106
	Gandhinagar	Cloth	Stationery	Hosiery	Biscuits	Confectionery	Soap	Biscuits	Confectionery	Soap	1	—	1
132	Kopergaon	Gur	Oils	Manures	Gur	Cement pipes	Sugar	Cement pipes	Sugar	..	5	..	—
133	Kulgaon	Paddy	Vegetables	..	Charcoal	Rice	..	..	..	..	2	1	..
134	Kundalwadi	Wheat	Gur	Pulse)	Chilli	Groundnut	Linseed	Handloom cloth	Oils and Flakes	Chilli powder	1	1	6
135	Kuran Kh.	Jowar, Bajra, Wheat	Sweet oil	Cloth	Milk	.	..	..	..	..	..	..	..
136	Kurduvadi	Maize	Wheat	Jowar	Chilli	Groundnut	Gur	Pulses	Oil cakes	Sweet oil	4	1	2
137	Kurundvad	Cotton yarn	Groundnut oil	Stainless steel straps	Powerloom dhoties & Handloom sarees	Edible oil	Wrist watch straps	Powerloom dhoties and Handloom sarees	Edible oil	Wrist watch straps	4	1	5
138	Lasalgaon	Rice	Fruits	Pulses	Bajra	Wheat	Gur and Onion	..	..	..	3	1	..
139	Latur	Bajra	Urd	Gur	Groundnut	Hydrogenated oil	Safflower	Hydrogenated oil	Gur	Cotton yarn	5	93	19
140	Lohagaon	(See Poona City Agglomeration)											

141	Lonavala . .	Rice, Wheat	Sweet oil	Vegetables	Distemper paint	Bearings	Sweets Chikki	Distemper paint	Bearings	Sweet Chikki	2	2	8
142	Madhavnagar .	(See Sangli City Agglomeration)											
143	Mahabaleshwar .	Wheat	Jowar	Bajra	Honey	Straw berries	Vegetables	Honey	Walking sticks	..	3	1	1
144	Mahad . . .	Rice, Wheat, Jowar, Bajra	Edible oil	Sugar	Brass and Copper utensils	Paddy	..	Rice flakes (Poha)	Handloom cloth	Plastic bags, Brief cases	5	..	..
145	Maindargi . .	Jowar	Wheat	Rice	Groundnut	..	..	Sarees	Cloth	Dhoties	1	1	3
146	Majivade . .	(See Thana City Agglomeration)											
147	Malegaon City .	Yarn	Colours and chemicals	Bajra Wheat and oil seeds	Handloom and Power-loom sarees	Unbleached white Sarees & Dhoties	Edible oil and coconut oil	Unbleached white Sarees & Dhoties	Coloured Sarees	Edible oil and coconut oil	9	6	59
148	Malkapur . .	Kerosene	Sugar	Cloth	Cotton	Chilli	Jowar	Cotton bales	Sweet oil	..	4	28	12
149	Malkapur . .	Turdal	Chilli	Onion	Turdal (pulse)	Chilli	Onions	..	..	..	3	1	4
150	Malwan . .	Food grain	Cloth	Edible oil	Cashewnuts	Fish	Kokam	.	Fish canning	Bidi	6	..	..
151	Malyan . .	(See Dahanu Town Agglomeration)											
152	Mangalvedha .	Sugar	Cloth	Stationery, cutlery	Jowar	Safflower	Gram	Sweet oil	Chalk stick	Steel furniture	4	..	8
153	Mangrulpir . .	Gur	Wheat	Groundnut oil	Jowar	Tur(Arhar)	Cotton bales	Cotton bales	..	..	2	1	1
154	Manikpur . .	(See Bassein Town Agglomeration)											
155	Manjlegaon . .	Grocery	Chilli, Gur	Sugar	Jowar	Cotton	Groundnut oil	..	..	..	4	4	..
	Manmad Town Agglomeration										6	..	2
156	Manmad . .	Onions	Raw, Bones	Ketki (Fibre)	Onions	Raw bones	..	..	Raw, Bones milk	..	4	..	2
	Manmad (NM)		.	..	Onions	Raw bones for manuring	Ketki (Yellow fibre for ropes)	..	..	..	2	..	..
157	Manmad (NM)	(See Manmad Town Agglomeration)											
158	Manwath . .	Groundnut	Safflower	Pulses	Cotton seeds	Mug	Tur	Groundnut	Safflower oil	Linseed	2	..	..
159	Matheran . .	Rice, Wheat Jowar, Bajra, Milo	Edible oil	.	Chikki	Shoes	Honey	Chikki	Shoes	Honey	1	..	..
160	Mehkar . .	Cotton	Pulses	Gur	Cotton	Pulses	Wheat	..	..	..	3	2	4

STATEMENT VI

TRADE, COMMERCE, INDUSTRY AND BANKING, 1969

Serial No.	Name	Three most important commodities imported			Three most important commodities exported			Three most important commodities manufactured			Banks	Agricultural credit societies	Non-agricultural credit societies
		I	II	III	I	II	III	I	II	III			
1	2	3	4	5	6	7	8	9	10	11	12	13	14
161	Mhasvad . .	Cloth	Jowar, Bajra, Wheat	Sweet oil	Wood	Cloth	Leather	Sarees	Blankets	Leather	2	2	1
162	Miraj . . .	(See Sangli City Agglomeration)											
163	Mohone . .	(See Ulhasnagar City Agglomeration)											
164	Mohpa . . .	Rice	Wheat	Jowar	Orange	Cotton	Groundnut	..	.	..	1	1	..
165	Morshi . . .	Wheat	Rice	Gram pulse	Jowar	Cotton	-	-	-	-	2	1	-
166	Mowad .	Cloth	Grocery	Rice	Oranges	Cotton	Jowar	Jowar	Cotton	Oranges	1	1	..
167	Mudkhed . .	Sweet oil	Cotton	Kerosene	Bananas	Orange	Grapes	.	..	..	1	1	1
168	Mukhed . .	Sugar	Rice	Cloth	Jowar	Rice	Sugarcane	Cotton bales	Groundnut oils	Iron cots	1	2	1
169	Murgud . .	Cloth	Medicine	Tea & manure	Paddy	Sugarcane	Groundnut	Shoes	Bricks	Blankets	2	3	2
170	Murtazapur . .	Building material, Grocery	Cloth	Wheat, Rice, Medicines	Cotton	Cotton seeds	Oil cakes	Cotton bales	Oil cakes	Sweet oil	4	1	..
171	Murud . .	Grocery	Seeds	Cloths	Betelnut	Coconut	-	..	..	.	3	2	1
172	Murum . .	..	.	..	..	.	..	..	..	..	1	1	..
	Nagpur City Agglomeration.										**22**	**7**	**103**
173	Nagpur City	Cloth	Sugar	Wheat	Oranges	Handloom Cloth	Cut wood	Textile cloth	Photo frames	Furniture	20	7	101
	Kamptee .	Tobacco	Yarn	Electric goods	Bidi	Handloom and power-loom cloth	Tamarihed	Bidi	Handloom and power-loom cloth	Bone powder	1	..	2
	Kamptee Cantonment	Wheat	Milk	Vegetables	Sand	Earthen ware	Jowar	Earthen ware	Sand, Muram	Country tiles	1	..	..

174	Naldurg . .	Groundnut	Jowar	Urd	Groundnut	Urd	Milk	Bricks	.	..		1	..	4
175	Nanded City .	Cloth	Fertilizer	Sugar	Textile cloth	Groundnut oil	Turdal	Cloth	Groundnut oil	Turdal (Arhar pulse)		8	939	313
	Nandgaon Town Agglomeration											**3**	**2**	**15**
176	Nandgaon . .	Food Grains	Groundnut	Cotton	Food Grains	Cotton	Groundnut oil and cake	Groundnut oil	Groundnut oil and cake	Cotton seed oil		2	2	15
	Nandgaon (NM)	.	.		Wheat, Bajra	Cotton bales	Groundnut cake	.		.		1	..	..
177	Nandgaon (NM)	(See Nandgaon Town Agglomeration)												
178	Nandura	Iron	Cement	Gram	Cotton	Urd	Bananas, Mangoes	..	.	..		4	2	2
179	Nandurbar .	Cloth	Electric Motors, Diesel engines and Auto vehicle pumps and all types of spare parts	Wheat, Jowar, Bajra	Chilli	Bananas	Wheat, Jowar, Bajra			..		5	1	33
180	Narkhed . .	Cloth	Grocery	Hardware	Oranges	Cotton	Jowar	Gur	Handloom & Power-loom cloth	..		3	1	4
	Nasik City Agglomeration											**27**	**4**	**35**
181	Nasik City	Bidi leaves	Wheat, Bajra	Motor spare parts	Brass utensils	Bidi	Grapes,	Brass utensils	Bidi	Cement windows, tiles, pipes		16	3	27
	Bhagur . .	Groundnut	Potatoes	Paddy	Groundnut	Potatoes	Ride	Gram	Edible oil			1	1	3
	Deolali Cantonment	Bajra, Jowar, Rice	Cloth	Bricks, cement	.	..			.	.		3	..	3
	Nasik Road Deolali	Wheat, Bajra Pulses	Edible oil	Cement	Onions	Vari	Sweet cakes for animal	Pulses	Edible oil	Tooth powder		7	.	2
182	Nasik Road Deolali	(See Nasik City Agglomeration)												
183	Nate . . .	Gur	Kerosene	Salt	Mangoes	Fish	Betelnuts		.	..		1	1	1
184	Nawapur . .	Wheat	Fertilizer	Seeds	Cotton	Tur (arhar)	Groundnut		.			3	1	13
185	Neral . . .	Wheat, Jowar, Nagli, Milk	Grocery	Vegetables	Rice	..	.	Plastic articles	.	..		2	..	..
186	Nilanga . .	Jowar	Groundnut	Tur (Arhar)	Groundnut	Safflower	Jute	Handloom cloth	Sweet oil	..		2	2	2

STATEMENT VI

TRADE, COMMERCE, INDUSTRY AND BANKING, 1969

Serial No.	Name	Three most important commodities imported			Three most important commodities exported			Three most important commodities manufactured			Banks	Agricultural credit societies	Non-agricultural credit societies
		I	II	III	I	II	III	I	II	III			
1	2	3	4	5	6	7	8	9	10	11	12	13	14
187	Osmanabad	Iron and Steel	Chemicals and drugs	Oil engines, Electric motor, stone crusher chilli	Manually laboured thread	Leather	Processed food	Tanned leather	Manually laboured threads	..	1	1	7
188	Ozar	Cloth	Electric motors	Medicines	Onions	Wheat	Grapes	Mfg of Planes (HAL)	Fertilizers	Household copper utensils	4	3	1
189	Pachora	Groundnut oil cake	Diesel and Petrol	Cotton	Urd, Bananas	Vanaspati	Cotton bales	Vanaspati	..	..	4	8	4
190	Paithan	Jowar	Wheat	Cotton	Jowar	Linseed	Bajra	Handloom sarees	Bricks and Earthen pots	Wooden furniture	2	2	1
191	Palghar	Sweet oil	Cloth	Grocery	Grass	Milk	Grocery	Cloth	Rubber products	Nylon	3	2	7
192	Panchgani	Rice, Jowar, Wheat, Bajra	Cloth	Medicines	Vegetagbles	Jam	Cheese	Jam	Cheese	Leather products (shoes)	3	1	3
193	Pandharkaoda	Cloth	Oil	Rice, Wheat Jowar, Pulses	Timber	Cotton bales	Tendu leaves	..	..	..	3	1	5
194	Pandharpur	Groundnut	Cotton	Blankets	Tabacco	Cotton bales	Agarbatti	Agarbatti	Parched Rice	Snuff	8	..	2
195	Panhala	Wheat, Tur, Gram, Rice	Cloth	Medicines		..					2	1	..
196	Panvel	Paddy	Edible oil	Gur	Medicines (Ayurvedic)	Bullock-cart wheels	Rice	Ayurvedic medicines	Bullock cart wheels	Rice	5	.	..

197	Parbhani . .	Sugar	Oil	Rice	Cotton	Pulses	Jowar	Wooden furniture	Sweet oil	Hose pipes	6	1	9
198	Parenda . .	Sugar	Kerosene	Electric motors & pumps	Jowar	Saflour	Mug	.		.	2	2	..
199	Parli . . .	Cotton	Oil seeds	Jowar	Sweet oil	Mug & Tur Pulses	Cotton, Wool	Wooden furniture	Alumunium utensils		5	1	2
200	Parola . . .	Edible oil	Cloth	Rice	Cotton	Chilli	Bananas	Handloom cloth	Bullock carts		4	2	7
201	Partur . . .	..	(Information not available)								3	..	3
202	Patan . . .	Sugar	Kerosene	Jowar	Gur	Groundnut	Rice				2	2	1
203	Pathri . . .	Sugar	Grocery	Oil	Jowar	Cotton	Groundnut				2	1	4
204	Patur . . .	Cloth	Grocery	Medicines	Cotton	Jowar, Urd and Mug	Mangoes	.		..	1	2	.
205	Pauni . . .	Food grains	Grocery	Yarn	Foodgrains	Handloom cloth	Vegetables	Handloom cloth	Bricks, Tiles	Furniture	1	2	
206	Pen . . .	Textile Handloom and Power-loom cloth	Wheat	Jowar	Rice	Salt	Coal	Cement pipes	Wooden doll	Plaster of Paris status	5	.	.
207	Peth Umri . .	Jowar	Rice	Wheat	Jowar	Mug	Urd	Bidi	Handloom cloth	Leather materials	1	1	4
208	Phaltan . .	Cloth	Grinding machines & oil engines spare parts and motors	Oil	Sugar	Cotton	Gur	Sugar	.		6	3	.
209	Pimpalgaon Basvant	Cloth	Electric motors	Medicines	Onions	Wheat	Grapes and Vegetables	Grape, Juice, soft drinks	Pickles	Fertilizer	3	3	..
210	Pimpri Chinchwad New Township		(See Poona City Agglomeration)										
	Poona City Agglomeration										**99**	**1**	**218**
211	Poona City	Sweet oil	Cloth	Oil engines	Bidi	Handloom sarees	Motor vehicles	Brass utensils	Bidi	Oil engines	80	..	209
	Dehu . . .	Food grains	Cloth	Utensils	..			..	..	..	.	..	
	Dehu Road Cantonment.	Rice	Wheat	Bajra	..	..	..	..	..	..	3	..	5
	Khadakvasla . .	Rice	Wheat	Jowar	..	.	.	..	..	..	1	..	..

STATEMENT VI

TRADE, COMMERCE, INDUSTRY AND BANKING, 1969

Serial No.	Name	Three most important commodities imported			Three most important commodities exported			Three most important commodities manufactured			Banks	Agricultural credit societes	Non-agricultural credit societes
		I	II	III	I	II	III	I	II	III			
1	2	3	4	5	6	7	8	9	10	11	12	13	14
	Lohagaon . .	Information not available									1	..	..
	Pimpri Chinchwad . New township.	(New town group formed for the 1971 census)											
	Poona Cantonment	Wheat, Rice, Jowar, Pulses	Stationery & cutlery	Cloth	Soda, Orange Icecream	Sweetmeats & Bakery products	Soda, Orange Ice-cream			Sweetmeats & Bakery products	10	1	..
	Kirkee Cantonment	Food grains	Grocery	..	Pickles	Mfg Farnes Products	Arms	Ammunition		..	4	.	4
212	Poona Cantonment.	(See Poona City Agglomeration]											
213	Pophali . .	Rice	Wheat	Sugar	Jowar	.	..	..	..	..	..	1	1
214	Pulgaon. . .	Raw cotton	Wheat	Rice	Jowar	Ginned cotton	Textile cloth	Textile cloth	Sweet oil		2	13	..
215	Purna . . .	Sugar	Tea	Cloth	Cotton	Oil seeds	Mug	Handloom cloth	Pressed cotton bales	Sweet oil	2	1	3
216	Pusad . . .	Rice	Wheat	Gram	Jowar	Tur (arhar)	Urd	Sweet oil	Gur	Tur dal (pulse)	3	1	4
217	Rahimatpur . .	Cloth	Sugar	Rice, wheat	Groundnut	Dry coriander	Bean	..	..	--	2	1	3
218	Rajapur . .	Gur	Sugar	Tea	Buckets & steel furniture	Pickles	Ice	Buckets & steel furniture	Pickles	Ice	3	50	15
219	Rajura . . .	Food grains	Cement	Cloth	Jowar	Raw cotton	Bricks	Bricks	Tiles	Oil	2	2	3
220	Ramtek . .	Manganese ore	Grocery	..			..	.	..	..	3	3	8
221	Rasayani . .	(Treated as town for the first time in 1971 census)											

222	Ratnagiri . .	Rice, Wheat Jowar	Grocery	Cement	Fish	Mangoes	Tiles	..	..	..	6	2	44
223	Ravalgaon . .	Wheat	Bajra	Rice	Sugar	Confectionery .		Sugar	Confectionery	..	1	1	1
224	Raver . . .	Edible oil	Manure	Grocery	Bananas	Cotton bales	Cotton seed	Bidi	..	..	4	2	1
225	Redi . . .	Kerosene and Edible oil	Sugar	.	Iron ore	Coconuts	Mangoes	..	..	..	..	1	1
226	Revdanda . .	Rice	Wheat	Jowar	..	.	..	Rice	...	..	2	..	2
227	Roha Ashtami .	Wheat	Bajra	Arhar Pulse	Rice flakes (Poha)	Rice	Brass Utensils	Rice flakes (Poha)	Brass Utensils	..	3	1	3
228	Sadashivgad . .	Tin plates	Ceramic colours	Chemicals	Hurricane lanterns	Glass ware	Cement pipes	Hurricane lanterns	Glass ware	Enamel ware	2	2	1
229	Sailu . . .	Cotton	Jowar	Mug	Cotton	Jowar	Mug	Cotton bales	..	..	3	..	1
230	Sandor . .	(See Bassein Town Agglomeration)											
231	Sangamner . .	Gur	Groundnut	Yarn	Gur	Groundnut oil	Sugar	Handloom sarees	Groundnut oil	Sugar	5	1	5
	Sangli City Agglomeration.										**27**	**3**	**48**
232	Sangli City . .	Cloth	Electric motors, lathe machines and parts	Grocery	Turmeric	Sugar	Textile cloth	Sugar	Textile cloth	Bidi	16	2	39
	Madhavnagar .	Cotton	..	..	Handloom and Power loom cloth	..	..	Handloom and Power-loom cloth	..	..	3	—	2
	Miraj	Rice, Wheat, Jowar, Pulses	Cloth	Medicines	Cotton yarn	Leather foot ware	Musical Instruments	Cotton yarn	Leather foot wear	Musical instruments	8	1	7
233	Sangola .	Cloth	Grocery	Stationery	Cotton	Oil seeds	Jowar	..	...	.	5	1	5
234	Saoner .	Cotton	Food grain	Groundnut	Cotton bales	Groundnut		Cotton bales	Edible oil	..	1	1	..
235	Sasti . . .				Steam coal	.		Steam coal			1	1	1
236	Sasvad . .	Bajra, wheat, Rice	Wood	Oil seeds	Snuff	.	.	Snuff	..	.	4	76	42
237	Satana . . .	Bajra, Wheat Rice, Gram	Cloth	Iron, Steel non ferrous Metals, i e , Brass, Copper, Tin	Sweet oil	Cotton	Gur	Sweet oil	Cotton seed oil	.	4	2	8
238	Satara . . .	Raw silk	Raw skin	Jowar, Bajra	Twisted silk	Tanned skin	Bricks	Ayurvedic medicines	Snuff	Twisted silk	2	2	6

STATEMENT VI

TRADE, COMMERCE, INDUSTRY AND BANKING, 1969

Serial No.	Name	Three most important commodities imported			Three most important commodities exported			Three most important commodities manufactured			Banks	Agricultural credit societies	Non-agricultural credit societies
		I	II	III	I	II	III	I	II	III			
1	2	3	4	5	6	7	8	9	10	11	12	13	14
239	Satara Road . .	Jowar	Wheat	Sugar	Diesel engines	Auto loom (weaving machines)	Mechanice casting	Diesel engines	Autoloom (Weaving machines)	Mechanite Comprises of three elements involved in the process of making cast metal furnace	1	2	5
240	Savda . . .	Wheat	Edible oil	Fertilizers	Bananas	Cotton		...	...	...	1	3	3
241	Sawantvadi . .	Rice, Paddy Wheat, Jowar,	Cloth	Tobacco	Bidi	Wooden articels and wooden toys	Kokam	Bidi	Wooden articles and wooden toys	Leather articles	5	.	9
242	Sendurjana . .	Jowar, Wheat pulses	Cloth	Grocery	Fruits Oranges, Bananas	Chilli	Turmeric & cotton	...	...	..	1	5	1
243	Shahada . .	Cloth	Sugar	Spare parts of machines	Cotton	Wheat and Jowar	Groundnut	Gur	Powerloom cloth	Groundnut oil	4	2	6
244	Sahapur . .	Wheat	Jowar	Sweet oil	Rice	Wari	Timber	..	..	..	2	76	..
245	Shegaon . .	Rice	Wheat	Gram	Jowar	Cotton	Wheat	..	..	..	2	2	..
246	Shirgaon . .	Timber .	Edible oil	Nylon thread	Fish	Coconut	Vegetables	..	..	..	1	1	4
247	Shirgaon . .	Rice	Wheat	Jowar	..	.	..	..	..	..	..	1	..
248	Shirpur . .	Pulses	Cloth	Gur	Cotton	Timber	Jowar, Wheat	Cotton bales	Pulses Gram, Tur (Arhar)	Groundnut oil	2	2	35
249	Sholapur City	Gram	Wheat	Chilli	Urd	Gur	Tur (Arhar)	Pulses	Groundnut oil	Gram dal (pulse)	17	50	209

250	Shrirampur . .	Oil engine spare parts, Electric motors, lathe, drill, grinding and shaping machines	Grocery	Cloth	Oil engines, Electric motor leath, drill grinding & shaping machines	Sugar	Manures	Oil engines	Sweet oil	Sugar	2	7	2
251	Shriwardhan .	Cement	Wheat	Sugar	Betelnut	Coconut	Fish	..	..	..	2	..	..
252	Sindi . . .	Linseed	Coal ash	Raw Matetial for preparing chemicals & fertilizers	Wheat	Arhar	Cotton	Linseed oil mustard oil	Chemicals and fertilizers	Tiles and Bricks	2	1	2
253	Sinnar . . .	Tobacco	Bidi leaves	Cotton yarn	Bidi	Edible oil	Powerloom cloth	Bidi	Handloom and Powerloom cloth	Edible oil	4	3	3
254	Sirur . . .	Jowar	Cotton	Gur	Jowar	Cotton	Gur	..	.	..	4	1	5
255	Sonpeth . .	Cotton cloth	Sugar	Kerosene	Cotton	Sweet oil	..	.	.	.	1	2	..
256	Talegaon Dabhade	Rice	Cloth	Sugar	Glass ware	Potatoes	Grass	Glass ware	Chalk Stick	Bricks	3	1	3
257	Taloda . . .	Sugar	Lubricating oil	Compost manure	Wheat	Tur (arhar)	..	..	..	..	2	43	21
258	Tasgaon . .	Cloth	Oils	Sugar	Jowar, Bajra Maize	Turmeric	Groundnut	Handloom sarees	Groundnut oil	Gur	5	2	1
259	Telhara . .	Cloth	Grocery	Medicines	Cotton	Food grains	Shoes	Cotton	Skin	Oil	1	2	..
	Thana City Agglomeration										**15**	..	..
260	Thana City . .	Rice	Sugar	Cloth	Rice	Sugar	Cloth	Confectionery	Woolen cloth	Chemicals	13	..	..
	Kalwa . .	Cement	Grocery	Iron and steel	Textile machinery and tools	.	..	Textile machinery and tools	.		1	..	..
	Majivade . .	Chemicals	Iron	Papers	Compost	Spare parts	Cables	Packing paper and wrapers	Pharmaceuticals	Cables	1	..	..
261	Tirora . . .	Bidi, Tobacco	Bidi leaves	Wheat	Bidi	Rice	..	Bidi	..	..	1	1	1
262	Trimbak . .	Rice	Nagli	Wari	Rice	Nagli	Wari	.	.		1	1	1
263	Tuljapur . .	Grocery	Cloth	Stationery and cutlery	Leather	Food grains	Kumkum	Kumkum	Groundnut oil	..	1	1	5
264	Tumsar . .	Cloth	Grocery	Tobacco	Rice	Bidi	Sweet oil	Bidi	Soap	Sweet oil	3	1	5
265	Udgir . . .	Cotton	Groundnut	Gur	Jowar	Pulses	Cotton cloth	Iron pots	Bricks	Cloth	4	1	1

STATEMENT VI

TRADE, COMMERCE, INDUSTRY AND BANKING, 1969

Serial No.	Name	Three most important commodities imported			Three most important commodities exported			Three most important commodities manufactured			Banks	Agricultural credit societies	Non-agricultural credit societies
		I	II	III	I	II	III	I	II	III			
1	2	3	4	5	6	7	8	9	10	11	12	13	14
	Ulhasnagar City Agglomeration										**30**	**2**	**8**
265	Ulhasnagar City .	Cloth	Bricks and cement	Edible and non-edible oil	Rayon	Dyes	Transistor sets	Rayon	Dyes	Transistor sets	8	..	..
	Ambarnath .	Rice, Jowar, Bajra, Wheat	Fertilizer	Chemicals	Fertilizer	Chemicals	Steel	Match boxes	Fertilizers	Chemicals	4	..	..
	Dombivli . .	Cloth	Cement	Drugs	Engine parts	Ice	Ink	Engine parts	Ice	Ink	4	..	1
	Kalyan . .	Rice, Wheat Jowar, Bajra	Gur	Sweet oil	Gur	Bricks	Sand	Bricks	Razor	Plastic ware	12	..	7
	Katemanivali .	Rice	...	..	Milk	Plastic sheet	...	Plastic sheet	...	..	1	1	..
	Mohone . .	Rice	..	...	Milk	Rayon silk	...	Rayon silk	..	...	1	1	..
267	Umarkhed . .	Cloth	Edible oil	Kerosene	Cotton	Jowar	Turdal (pulse)	Gur	Edible oil	..	3	2	6
268	Umerga . .	Grocery	Cloth	Wood	Groundnut	Urd	Leather	...	.	.	3	1	..
269	Umrer . . .	Yarn	Cloth	Rice, Wheat Jowar	Handloom sarees	Chilli	Rice, wheat, Jowar	Tiles	Bricks	Woollen-blankets	1	1	1
270	Uran . . .	Gur	Edible oil	Tobacco	Grinding wheels	Salt	Fish	Grinding wheels	..	..	3	..	2
271	Uran Islampur .	Jowar	Rice	Groundnut	Gur	Tobacco	..	Groundnut oil	.	..	5	3	25
272	Vada . . .	..	Intormation not available			...	...	...	..	..	2	1	3
273	Vadgaon Kasba .	Groundnut oil	Tmber	Yarn	Groundnut oil	Handloom cloth	...	Groundnut	Timber	Handloom cloth	3	1	1
274	Vaijapur . .	Cotton	Groundnut	Wheat	Cotton	Groundnut oil	Wheat	Groundnut oil	..	..	4	2	2
275	Vani . . .	Nagli	Wheat	Jowar	Wheat	Jowar	Nagli	..		..	2	1	1
276	Varangaon . .	(Notified as town for the first time in 1971 census)											

277	Vengurla . .	Medicines	Cloth	Edible oil	Cashewnuts	Kokam	Mangoes	Cocount oil	Coir products	Soap	5	2	..
278	Virar . . .	Material of Balloons	Chilli	..	Bananas	Betel leaves	.	Balloons	Optical glasses	Chini powder	1	2	3
279	Vita . .	Yarn	Wood	..	Powerloom and Hand-loom sarees	Powerloom Dhoties	.	Powerloom & Hand-loom sarees	Powerloom Dhoties	Cement pipes	5	4	3
280	Wai . . .	Sugar	Pulses	Jowar	Gur	Turmeric	Groundnut	Gur	Bread	Groundnut oil	5	4	1
281	Wani . . .	Gur	Sugar	Wneat	Jowar	Lime	Tendu leaves	Buckets	Lime	Steel cup-boards	4	1	1
282	Wardha . .	Cloth	Oil	Cotton, Wheat and Tur	Sweet oil	Cotton	Wheat Tur,	Sweet oil	Washing soap	..	5	.	11
283	Wari . . .	Coal	Gunny bags	Sulphur	Sugar	Alcohol	Acid	Sugar	Alcohol	Acid	1	1	1
284	Warora . .	Cotton	Oil-seeds	Wheat, Jowar, Rice tur & gram pulses	Cotton	Oil-seeds	Wheat, Jowar, Rice.	Sweet oil	..	..	3	—	3
285	Warud . . .	Wheat	Rice	Gram pluse	Jowar	Cotton	Orange	.	.	..	3	3	2
286	Washim . .	Sugar	Rice	Cloth	Cotton	Jowar	Urd	Sweet oil	Ginned and pressed cotton	.	3	1	5
287	Yawal . . .	Sugar	Tea	Bidi	Cotton	Bananas	Groundnut	..	..	.	3	3	2
288	Yeola . . .	Grocery	Cloth	Yarn and silk, jari Tobacco, Bidi leaves	Handloom cloth, yarn silk cloth sarees	Grocery	Bidi	Handloom yarn and silk cloth sarees	..	.	5	1	19
289	Yeotmal . .	Cotton	Groundnut	Tur (arhar)	Cotton bales	Sweet oil	Cottonseed	Bidi	Cement pipes	Pulses	6	2	15

STATEMENT

POPULATION

Sl. No	Name	Total population			Buddhists		Christians		Hindus	
		Persons	Males	Females	Males	Females	Males	Females	Males	Females
1	2	3	4	5	6	7	8	9	10	11
	Achalpur town Agglomeration	**66,451**	**34,460**	**31,991**	**986**	**1,024**	**207**	**172**	**22,889**	**21,163**
1	Achalpur	42,326	21,902	20,424	900	917	11	12	13,534	12,539
	Achalpur Camp	24,125	12,558	11,567	86	107	196	160	9,355	8,624
2	Achalpur Camp	(See Achalpur Town Agglomeration)								
3	Ahmadpur	11,738	6,149	5,589	280	279	..	..	3,724	3,204
	Ahmednagar City Agglomeration	**148,405**	**80,491**	**67,914**	**889**	**916**	**3,522**	**3,560**	**59,813**	**49,950**
4	Ahmednagar City	118,236	62,066	56,170	711	689	2,773	2,912	45,434	40,701
	Ahmednagar Cantonment	30,169	18,425	11,744	178	227	749	648	14,379	9,249
5	Ahmednagar Cantonment	(See Amhednagar City Agglomeration)								
6	Akalkot	26,485	13,687	12,798	4	22	7	7	9,725	8,990
7	Akola City	168,438	89,792	78,646	7,855	7,331	366	359	59,970	51,420
8	Akot	41,534	21,586	19,948	1,318	1,241	77	67	13,869	12,941
9	Alandi	4,788	2,516	2,272	110	115	..	2	2,251	2,008
10	Alibag	11,913	6,126	5,787	96	112	21	16	5,522	5,196
11	Alore	3,369	1,828	1,541	191	153	3	1	1,465	1,216
12	Amalner	55,544	29,061	26,483	358	335	10	13	22,903	20,459
13	Ambad	9,222	4,769	44,53	330	230	3	2	3,011	2,720
14	Ambarnath	(See Ulhasnagar City Agglomeration)								
15	Ambejogai	27,716	15,369	12,347	312	261	14	22	11,013	8,294
16	Amravati City	193,800	103,217	90,583	5,471	4,940	526	882	78,250	67,058
17	Anjangaon	27,901	14,477	13,424	429	389	29	24	9,715	9,024
18	Arvi	26,494	13,614	12,880	816	752	..	1	11,118	10,506
19	Ashta	17,832	9,239	8,593	465	478	39	35	6,489	5,891
20	Ashti	5,859	3,011	2,848	193	192	11	11	1,940	1,820
	Aurangabad City Agglomeration	**165,253**	**91,230**	**74,023**	**10,989**	**8,326**	**1,625**	**1,452**	**46,185**	**35,094**
21	Aurangabad City	150,483	82,252	68,231	10,204	8,029	1,020	978	40,984	32,076
	Aurangabad Cantonment	14,770	8,978	5,792	785	297	605	474	5,201	3,018
22	Auradgabad Cantonment	(See Aurangabad City Agglomeration)								
23	Ausa	13,477	6,974	6,503	29	21	243	226	3,985	3,670
24	Badlapur	4,703	2,501	2,202	94	70	3	6	2,010	1,746
25	Badnera	27,477	14,261	13,216	2,538	2,441	157	150	8,460	7,803
26	Balapur	21,381	11,105	10,276	917	920	3	5	3,059	2,822
27	Ballarpur	34,268	18,567	15,701	3,114	2,960	608	570	12,593	10,253
28	Baramati	27,912	14,336	13,576	578	585	57	55	10,923	10,294
9	Barsi	62,374	33,024	29,350	564	504	93	64	26,381	23,175
30	Basmath	21,081	10,956	10,125	726	636	9	10	6,181	5,622

VII

BY RELIGION

Jains		Muslims		Sikhs		Other religions and persuasions		Religion not stated		Name	Sl. No.
Males	Females	Males	Females	Males	Females	Males	Females	Males	Females		
12	13	14	15	16	17	18	19	20	21	2	1
264	**244**	**10,093**	**9,372**	**16**	**15**	..	..	**5**	**1**	**Achalpur Town Agglomeration**	
96	87	7,346	6,862	11	6	..	.	4	1	Achalpur	1
168	157	2,747	2,510	5	9	..	..	1	.	Achalpur Camp	
		(See Achalpur Town Agglomeration)								Achalpur Camp	2
5	24	2,139	2,082	1	..	..	..	..	..	Ahmadpur	3
4,048	**3,533**	**10,497**	**9,428**	**1,636**	**471**	**78**	**50**	**8**	**6**	**Ahmednagar City Agglomeration.**	
3,847	3,371	9,110	8,352	150	104	37	35	4	6	Ahmednagar City	4
201	162	1,387	1,076	1,486	367	41	15	4	.	Ahmednagar Cantonment	
		(See Ahmednagar City Agglomeration)								Ahmednagar Cantonment	5
254	314	3,696	3,465	..	..	1	..	.	..	Akalkot	6
1,725	1,571	19,643	17,785	227	175	5	5	1	.	Akola City	7
103	93	6,217	5,603	2	3	.	..	..	..	Akot	8
110	110	45	37	..	..	..	..	..	.	Alandi	9
88	78	384	366	1	1	14	18	..	..	Alibag	10
19	11	150	160	..	..	..	..	..	..	Alore	11
1,005	975	4,749	4,668	21	18	15	15	..	.	Amalner	12
188	324	1,221	1,177	16	..	..	..		..	Ambad	13
										Ambarnath	14
287	265	3,730	3,493	13	12	..	..	..	.	Ambejogai	15
1,583	1,447	17,207	16,112	159	126	15	15	6	3	Amravati City	16
181	159	4,115	3,822	8	6	..	..	..	..	Anjangaon	17
172	239	1,475	1,351	33	31		..	..	..	Arvi	18
1,481	1,435	765	754		..	..	..	.	..	Ashta	19
132	165	722	649	13	11	..	.	..	..	Ashti	20
1,807	**1,625**	**29,691**	**26,902**	**825**	**544**	**38**	**35**	**70**	**45**	**Aurangabad City Agglomeration**	
1,715	1,535	27,719	25,089	522	463	33	30	55	31	Aurangabad City	21
92	90	1,972	1,813	303	81	5	5	15	14	Aurangabad Cantonment	
		(See Aurangabad City Agglomeration)								Aurangabad Cantonment	22
33	27	2,671	2,551	13	8	..	..	..	..	Ausa	23
..	..	394	380	..	..	..	.	.	.	Badlapur	24
220	198	2,860	2,600	24	22	1	1	1	1	Badnera	25
253	228	6,873	6,301	.	..	..	..	.	..	Balapur	26
18	21	1,632	1,389	593	501	..	..	9	7	Ballarpur	27
960	878	1,781	1,732	35	32	2	..	..	..	Baramati	28
1,069	963	4,898	4,628	19	16	..	..	..	..	Barsi	29
92	81	3,926	3,767	22	9	..	..	..	..	Basmath	30

STATEMENT
POPULATION

Sl. No.	Name	Total population			Buddhists		Christians		Hindus	
		Persons	Males	Females	Males	Females	Males	Females	Males	Females
1	2	3	4	5	6	7	8	9	10	11
	Bassein Town Agglomeration	**44,909**	**23,355**	**21,554**	**10**	**14**	**8,495**	**8,180**	**12,356**	**11,159**
31	Bassein	30,594	15,830	14,764	5	10	4,308	4,239	9,381	8,622
	Manikpur	7,610	4,091	3,519	5	4	1,829	1,623	1,988	1,662
	Sandor	6,705	3,434	3,271	..	..	2,358	2,318	987	875
32	Bhade	2,391	1,161	1,230	..	..	77	77	1,071	1,145
33	Bhagur.	(See Nasik City Agglomeration)								
34	Bhandara	39,423	20,651	18,772	1,364	1,185	86	114	17,228	15,469
35	Bhayndar	10,598	5,711	4,887	44	47	809	738	4,367	3,688
36	Bhir	49,965	26,606	23,359	674	526	50	61	16,850	14,386
37	Bhiwandi . . .	79,576	49,350	30,226	501	380	58	36	19,792	12,938
38	Bhokardan	7,083	3,771	3,312	129	144	7	6	2,057	1,746
39	Bhor	10,708	5,457	5,251	136	104	16	7	4,851	4,730
40	Bhum	7,836	4,028	3,808	273	259	3	2	3,120	2,943
	Bhusawal Town Agglomeration	**104,708**	**55,152**	**49,556**	**5,601**	**5,162**	**1,198**	**1,027**	**39,230**	**35,051**
41	Bhusawal	96,800	50,763	46,037	4,823	4,472	1,077	961	36,032	32,508
	Kandari	7,908	4,389	3,519	778	690	121	66	3,198	2,543
42	Biloli	6,273	3,222	3,051	216	207	2	..	1,942	1,853
43	Bombay Greater City . .	5,970,575	3,478,378	2,492,197	157,395	126,908	200,312	174,953	2,427,525	1,683,221
44	Buldana	25,303	13,749	11,554	1,109	990	148	150	9,825	7,995
45	Chalisgaon	41,720	21,922	19,798	1,005	1,183	29	21	17,386	15,640
46	Chandor	8,789	4,710	4,079	429	393	3	3	3,177	2,709
47	Chandrapur . . .	75,134	39,440	35,694	4,085	3,777	454	491	31,282	28,120
48	Chandur	11,502	5,891	5,611	405	403	11	11	4,794	4,553
49	Chandur Bazar . . .	9,569	4,963	4,606	538	550	49	16	2,827	2,603
50	Chikalda	2,487	1,560	927	156	123	320	177	942	510
51	Chikhli	18,634	9,936	8,698	654	534	57	45	6,609	5,564
52	Chiplun	20,942	10,449	10,493	498	532	11	5	7,870	7,409
53	Chopda	32,656	16,537	16,119	490	484	141	28	11,408	11,346
54	Dabhol	5,402	2,576	2,826	17	30	1	2	1,852	1,897
	Dahanu Town Agglomeration	**17,156**	**9,121**	**8,035**	**12**	**15**	**164**	**169**	**7,353**	**6,536**
55	Dahanu	9,637	5,001	4,636	3	3	16	14	4,367	4,035
	Malyan	7,519	4,120	3,399	9	12	148	155	2,986	2,501
56	Dapoli Camp . . .	6,296	3,404	2,892	87	57	12	13	2,639	2,188

STATEMENT VII

VII

BY RELIGION

Jains		Muslims		Sikhs		Other religions and persuasions		Religion not stated		Name	Sl. No.
Males	Females	Males	Females	Males	Females	Males	Females	Males	Females		
12	13	14	15	16	17	18	19	20	21	2	1
354	**316**	**2,105**	**1,854**	**26**	**20**	**8**	**11**	**1**	.	**Bassein Town Agglomeration**	
240	228	1,878	1,644	12	14	5	7	1	..	Bassein	31
114	88	138	132	14	6	3	4	..	..	Manikpur	
..	..	89	78	.		.	.	..	..	Sandor	
2	..	11	8	..	..	..	.	..	..	Bhade	32
			(See Nasik City Agglomeration)							Bhagur	33
48	150	1,896	1,834	27	19	..	..	2	1	Bhandara	34
364	318	116	92	11	4	..	..	..	.	Bhayndar	35
343	303	8,679	8,081	1	.	4	2	5	..	Bhir	36
1,119	911	27,849	15,938	24	17	7	6	..	..	Bhiwandi	37
30	20	1,548	1,396				.	.	..	Bhokardan	38
57	63	393	343	4	4	.	..	.	..	Bhor	39
34	39	598	565		.	.	..	..	..	Bhum	40
706	**609**	**8,042**	**7,380**	**314**	**260**	**55**	**60**	**6**	**7**	**Bhusawal Town Agglomeration**	
705	609	7,784	7,186	281	234	55	60	6	7	Bhusawal	41
1	..	258	194	33	26	.	..	..	..	Kandari	
1	.	1,050	985	11	6	..	..	..	..	Biloli	42
133,282	111,439	501,567	341,791	24,303	18,559	33,707	35,208	287	118	Bombay Greater City	43
344	315	2,319	2,103	4	1		..	..	..	Buldana	44
698	465	2,802	2,483	1	6	1	.	..	..	Chalisgaon	45
295	241	796	725	9	8	1		.	..	Chandor	46
302	261	3,177	2,909	139	136	.	.	1	..	Chandrapur	47
161	184	519	460	..	..	.	..	1	.	Chandur	48
82	74	1,467	1,363	.	..		.	.	.	Chandur Bazar	49
3	1	136	113	3	3		.	.	.	Chikalda	50
110	112	2,506	2,443	.	.	.	.	..	..	Chikhli	51
92	71	1,974	2,469	4	7	.		.	..	Chiplun	52
380	370	4,112	3,886	6	5	...	.	.	.	Chopda	53
7	6	699	891	.	..	..	.	.	.	Dabhol	54
270	**230**	**11,59**	**944**	**28**	**14**	**131**	**125**	**4**	**2**	**Dahanu Town Agglomeration**	
174	157	435	423	.	..	6	4		..	Dahanu	55
96	73	724	521	28	14	125	121	4	2	Malyan	
19	16	647	618	..	..	..	..	..	..	Dapoli Camp	56

Sl. No.	Name	Total population			Buddhists		Christians		Hindus	
		Persons	Males	Females	Males	Females	Males	Females	Males	Females
1	2	3	4	5	6	7	8	9	10	11
57	Darwha	15,245	7,936	7,309	240	183	16	18	5,027	4,651
58	Daryapur Banosa	20,054	10,401	9,653	704	614	8	7	7,121	6,603
59	Dattapur Dhamangaon	15,298	7,899	7,399	647	621	13	9	6,329	5,923
60	Deglur	21,743	11,497	10,246	187	194	1		8,245	7,209
61	Dehu		(See Poona City Agglomeration)							
62	Dehu Road Cantonment		(See Poona City Agglomeration)							
63	Deolali Cantonment		(See Nasik City Agglomeration)							
64	Deoli	9,508	4,818	4,690	394	403	2	2	4,192	4,062
65	Desaiganj	11,783	6,010	5,773	521	486	89	85	4,561	4,379
66	Deulgaon Raja	11,467	6,020	5,447	189	162	20	12	4,378	3,898
67	Dharangaon	24,365	12,259	12,106	369	351	18	94	8,959	8,681
68	Dharmabad	13,677	7,074	6,603	403	403	2	3	5,015	4,601
69	Dharur	10,544	5,362	5,182	47	44	2	2	4,150	4,067
	Dhond Town Agglomeration	**35,970**	**19,044**	**16,926**	**1,154**	**1,255**	**1,426**	**1,331**	**13,716**	**11,890**
70	Dhond (M)	16,583	8,532	8,051	558	707	405	395	5,672	5,200
	Dhond (NM)	19,387	10,512	8,875	596	548	1,021	936	8,044	6,690
71	Dhond (NM)		(See Dhond Town Agglomeration)							
72	Dhulia City	137,129	72,720	64,409	2,094	1,814	258	242	51,169	44,249
73	Digras	20,974	10,852	10,122	530	478	2	4	6,544	6,077
74	Dombivli		(See Ulhasnagar City Agglomeration)							
75	Dondaicha	20,185	10,425	9,760	20	14	29	28	8,172	7,629
76	Dudhani	6,726	3,437	3,289	..	..	..		2,810	2,629
77	Erandol	18,905	9,653	9,252	270	269	1	.	7,187	6,804
78	Faizpur	15,192	7,938	7,254	233	208	..	..	5,714	5,243
79	Gadhinglaj	14,663	7,595	7,068	2	6	64	47	6,625	6,211
80	Gandhinagar		(See Kolhapur City Agglomeration)							
81	Gangakhed	15,792	8,089	7,703	37	44	3	.	5,746	5,549
82	Gangapur	8,871	4,662	4,209	315	340	70	54	2,798	2,503
83	Georai	10,540	5,474	5,066	193	223	26	25	3,738	3,372
84	Ghatanji	9,174	4,800	4,374	264	221	.	..	4,081	3,695
85	Ghugus	8,262	4,516	3,746	839	727	169	158	3,148	2,589
86	Gokul T. Helwak	2,270	1,289	981	138	94	4	5	1,046	809
87	Gondia	77,992	40,699	37,293	4,300	4,180	186	176	32,633	29,688
88	Hadgaon	7,591	3,992	3,599	288	264	4	5	2,477	2,234

STATEMENT VII

VII

BY RELIGION

Jains		Muslims		Sikhs		Other religions and persuasions		Religion not stated		Name	Sl. No.
Males	Females	Males	Females	Males	Females	Males	Females	Males	Females		
12	13	14	15	16	17	18	19	20	21	2	1
205	236	2,447	2,221	..	..	..	.	1	...	Darwha	57
170	192	2,398	2,237	.	..	..	..	..	...	Daryapur Banosa	58
192	179	714	663	.	..	4	4	..	...	Dattapur Dhamangaon	59
17	16	3,033	2,815	13	11	1	1	..	..	Deglur	60
				(See Poona City Agglomeration)						Dehu	61
				(See Poona City Agglomeration)						Dehu Road Cantonment	62
				(See Nasik City Agglomeration)						Deolali Cantonment	63
35	30	190	186	5	7	..	..	..	..	Deola	64
18	14	763	765	55	40	..	..	3	4	Desaiganj	65
352	348	1,066	1,011	15	16	..	..	..	..	Deulgaon Raja	66
285	261	2,628	2,719	..	..	..	..	..	...	Dharangaon	67
59	64	1,582	1,522	12	9	..	..	1	1	Dharmabad	68
28	24	1,135	1,045	..	..	..	..	..	..	Dharur	69
419	**369**	**2,274**	**2,024**	**36**	**37**	**19**	**20**	..	...	**Dhond Town Agglomeration**	
368	331	1,510	1,401	13	10	6	7	..	..	Dhond (M)	70
51	38	764	623	23	27	13	13	..	.	Dhond (NM)	
				(See Dhond Town Agglomeration)						Dhond (NM)	71
1,699	1,407	17,454	16,635	44	43	1	19	1	..	Dhulia City	72
246	214	3,518	3,337	12	12	..	..	..	..	Digras	73
				(See Ulhasnagar City Agglomeration)						Dombivli	74
222	236	1,977	1,853	5	..	.	..	..	..	Dondaicha	75
47	48	580	612	..	.	..	..	.	..	Dudhani	76
19	17	2,039	2,022	137	140	..	..	..	..	Erandol	77
53	56	1,938	1,747	..	..	..	..	..	..	Faizpur	78
117	103	778	701	8	..	..	..	1	.	Gadhinglaj	79
				(See Kolhapur City Agglomeration)						Gandhinagar	80
63	51	2,224	2,052	1	2	15	5	..	..	Gangakhed	81
42	35	1,433	1,277	1	..	3	..	..	..	Gangapur	82
47	40	1,470	1,406	..	..	..	..	..	..	Georai	83
36	23	419	435	..	..	..	..	..	..	Ghatanji	84
1	..	288	217	68	54	..	..	3	1	Ghugus	85
15	9	86	64	..	..	..	..	..	..	Gokul T. Helwak	86
389	330	2,907	2,661	273	251	..	..	11	7	Gondia	87
54	60	1,166	1,033	3	3	..	..	..	..	Hadgaon	88

STATEMENT

POPULATION

Sl. No.	Name	Total population			Buddhists		Christians		Hindus	
		Persons	Males	Females	Males	Females	Males	Females	Males	Females
1	2	3	4	5	6	7	8	9	10	11
89	Harnai	7,426	3,409	4,017	12	18	33	74	2,613	2,995
90	Hinganghat	44,349	23,091	21,258	3,161	2,922	24	14	17,427	16,057
91	Hingoli	31,948	16,677	15,271	758	781	21	17	10,374	9,301
92	Humbrali	4,421	2,632	1,789	307	176	38	20	2,081	1,359
93	Ichalkaranji	87,731	47,689	40,042	18	20	161	150	38,572	32,181
94	Igatpuri	17,415	9,185	8,230	1,466	1,358	277	322	5,579	4,889
95	Indapur	6,896	3,530	3,366	223	204	13	12	2,660	2,544
96	Jalgaon	14,788	7,659	7,129	359	330	2	2	5,220	4,902
97	Jalgaon City	106,711	56,402	50,309	1,397	1,294	105	98	45,220	39,946
98	Jalna	91,099	47,521	43,578	1,468	1,467	1,856	1,823	29,453	26,378
99	Jawhar	6,110	3,224	2,886	67	60	1	1	2,586	2,389
100	Jaysingpur	17,135	8,981	8,154	13	8	39	26	6,009	5,522
101	Jejuri	4,171	2,112	2,059	67	54	3	4	1,899	1,873
102	Jintur	15,019	7,846	7,173	373	386	11	16	3,443	2,825
103	Junnar	14,952	7,682	7,270	181	191	32	32	5,260	4,887
104	Kagal	13,428	6,927	6,501	1	.	29	25	5,957	5,594
105	Kalamb	22,834	11,863	10,971	2,020	1,014	39	22	8,845	8,078
106	Kalamnuri	9,542	4,854	4,688	398	393	2	.	1,787	1,668
107	Kallam	10,216	5,471	4,745	337	357	1	..	3,884	3,153
108	Kalmeshwar	8,117	4,184	3,933	117	111	5	2	3,899	3,646
109	Kalwa	(See Thana City Agglomeration)								
110	Kalyan	(See Ulhasnagar City Agglomeration)								
111	Kamptee	(See Nagpur City Agglomeration)								
112	Kamptee Cantonment	(See Nagpur City Agglomeration)								
113	Kandari	(See Bhusawal Town Agglomeration)								
114	Kandhar	9,221	4,819	4,402	758	567	4	2	2,393	2,184
115	Kanhan (Pipri)	6,600	3,600	3,000	781	711	57	44	2,636	2,154
116	Kannad	10,398	5,404	4,994	125	133	8	9	2,738	2432
117	Karad	42,329	22,720	19,609	417	977	22	50	16,911	14,281
118	Karanja	31,150	16,137	15,013	519	526	3	7	7,821	7,098
119	Karjat	5,634	2,984	2,650	75	58	35	22	2,309	2,058
120	Karmala	14,051	7,540	6,511	27	25	25	20	5,845	4,972
121	Katemanivali	(See Ulhasnagar City Agglomeration)								
122	Katol	19,236	10,123	9,113	450	501	18	10	8,774	7,778

STATEMENT VII

VII

BY RELIGION

Jains		Muslims		Sikhs		Other religions and persuasions		Religion not stated		Name	Sl. No.
Males	Females	Males	Females	Males	Females	Males	Females	Males	Females		
12	13	14	15	16	17	18	19	20	21	2	1
8	7	743	923	..	..	..	..	..	..	Harnai	89
489	473	1,965	1,767	17	12	..	..	8	13	Hinganghat	90
541	504	4,946	4,639	32	24	4	5	1	..	Hingoli	91
6	88	203	129	44	17	2	..	1	..	Humbrali	92
2,189	1,991	6,731	5,687	16	13	.	..	2	..	Ichalkaranji	93
274	251	1,540	1,348	23	35	26	27	..	..	Igatpuri	94
19	13	612	591	3	2	..	..	..	..	Indapur	95
52	37	2,019	1,852	7	6	..	..	..	..	Jalgaon	96
1,305	1,185	8,238	7,669	122	107	15	10	..	..	Jalgaon City	97
1,400	1,294	13,128	12,419	182	170	25	23	9	4	Jalna	98
20	6	537	415	1	..	12	15	..	..	Jawhar	99
1,924	1,695	995	903	..	..	..	..	1	..	Jaysingpur	100
1	1	142	127	..	..	..	..	..	..	Jejuri	101
191	206	3,816	3,731	1	..	..	..	11	9	Jintur	102
413	300	1,796	1,860	..	..	..	..	..	..	Junnar	103
220	181	718	700	2	1	..	..	..	..	Kagal	104
551	477	408	416	..	964	..	..	..	..	Kalamb	105
279	260	2,388	2,367	..	..	..	..	..	..	Kalamnuri	106
197	199	1,047	1,032	2	1	3	3	..	..	Kallam	107
18	15	142	156	3	3	..	..	..	..	Kalmeshwar	108
			(See Thana City Agglomeration)							Kalwa	109
			(See Ulhasnagar City Agglomeration)							Kalyan	110
			(See Nagpur City Agglomeration)							Kamptee	111
			(See Nagpur City Agglomeration)							Kamptee Cantonment	112
		..	(See Bhusawal Town Agglomeration)							Kandari	113
20	17	1,638	1,599	6	33	..	..	..	..	Kandhar	114
7	4	102	80	2	..	..	..	15	7	Kanhan (Pipri)	115
163	157	2,361	2,256	9	7	..	..	..	..	Kannad	116
843	717	3,912	3,574	609	8	1	..	5	2	Karad	117
1,266	1,205	6,511	6,161	17	16	..	..	..	..	Karanja	118
220	205	345	307	..	..	..	..	..	..	Karjat	119
441	389	1,199	1,102	3	3	..	..	..	..	Karmala	120
			(See Ulhasnagar City Agglomeration)							Katemanivali	121
107	110	761	703	13	11	..	..	..	..	Katol	122

STATEMENT
POPULATION

Sl. No.	Name	Total population			Buddhists		Christians		Hindus	
		Persons	Males	Females	Males	Females	Males	Females	Males	Females
1	2	3	4	5	6	7	8	9	10	11
123	Khadakvasla	(See Poona City Agglomeration)								
124	Khamgaon	53,692	28,216	25,476	1,084	1,061	176	370	20,758	18,475
125	Khapa	12,080	6,226	5,854	384	405	14	14	5,490	5,133
126	Khed	8,823	4,388	4,435	101	100	9	5	3,377	3,352
127	Khopoli New Township	18,152	10,112	8,040	753	723	177	105	7,731	6,064
128	Khuldabad	6,149	3,049	3,100	95	115	9	5	1,493	1,436
129	Kinwat	10,595	5,450	5,145	300	279	25	17	3,156	3,075
130	Kirkee Cantonment	(See Poona City Agglomeration)								
	Kolhapur City Agglomeration	**267,513**	**141,585**	**125,928**	**358**	**308**	**1,753**	**1,707**	**120,848**	**107,253**
131	Kolhapur City	259,050	137,180	121,870	358	308	1,726	1,683	116,518	103,255
	Gandhinagar	8,463	4,405	4,058	.	..	27	24	4,330	3,998
132	Kopergaon	25,829	13,657	12,172	382	339	161	123	10,628	9,461
133	Kulgaon	6,758	3,600	3,158	112	107	25	14	3,280	2,876
134	Kundalvadi	10,388	5,187	5,201	113	72	..	1	3,944	3,959
135	Kuran Kh.	2,898	1,592	1,306	158	141	16	20	1,331	1,087
136	Kurduvadi	17,862	9,207	8,655	322	293	319	309	6,700	6,266
137	Kurundvad	14,610	7,513	7,097	6	7	15	11	5,217	4,922
138	Lasalgaon	6,855	3,580	3,275	108	114	3	5	2,658	2,446
139	Latur	70,156	37,663	32,493	1,584	1,504	59	57	25,970	21,437
140	Lohagaon	(See Poona City Agglomeration)								
141	Lonavala	27,501	14,869	12,632	1,297	1,213	772	525	10,724	9,000
142	Madhavnagar	(See Sangli City Agglomeration)								
143	Mahabaleshwar	7,318	3,955	3,363	119	61	32	22	2,592	2,144
144	Mahad	13,500	6,962	6,538	118	100	8	2	6,040	5,705
145	Maindargi	10,725	5,356	5,369	1	..	76	—	3,616	3,660
146	Majivade	(See Thana City Agglomeration)								
147	Malegaon City	1,91,847	99,444	92,403	3,453	3,569	49	40	27,699	24,963
148	Malkapur	35,476	18,417	17,059	547	563	27	22	10,872	9,984
149	Malkapur	4,533	2,310	2,223	84	77	4	2	2,044	1,974
150	Malwan	17,579	8,191	9,388	53	98	548	598	7,251	8,344
151	Malyan	(See Dahanu Town Agglomeration)								
152	Mangalvedha	15,141	7,758	7,383	266	270	..	..	6,513	6,187
153	Mangrulpir	14,087	7,305	6,782	338	222	12	12	3,836	3,529
154	Manikpur	(See Bassein Town Agglomeration)								
155	Manjlegaon	13,599	7,018	6,581	294	285	10	7	4,492	4,144

STATEMENT VII

VII

BY RELIGION

Jains		Muslims		Sikhs		Other religions and persuasions		Religion not stated		Name	Sl. No.
Males	Females	Males	Females	Males	Females	Males	Females	Males	Females		
12	13	14	15	16	17	18	19	20	21	2	
				(See Poona City Agglomeration)						Khadakvasla	123
777	703	5,280	4,723	140	138	..	..	1	6	Khamgaon	124
14	13	324	289	..	..	..	.	..	..	Khapa	125
16	16	882	955	3	7	.				Khed	126
221	199	1,166	908	49	34	14	6	1	1	Khopoli New Township	127
8	6	1,441	1,534	3	4	..	..	.	.	Khuldabad	128
3	5	1,949	1,755	17	14	.	..	.	.	Kinwat	129
				(See Poona City Agglomeration)						Kirkee Cantonment	130
5,027	**4,470**	**13,426**	**12,071**	**158**	**113**	**7**	**5**	**8**	**1**	**Kolhapur City Agglomeration**	
5,013	4,455	13,398	12,052	152	111	7	5	8	1	Kolhapur City	131
14	15	28	19	6	2	.				Gandhinagar	
684	613	1,682	1,542	120	94	..	.	..	.	Kopergaon	132
43	36	140	125	..	.	..	.	.		Kulgaon	133
2	—	1,125	1,165	3	4	..	..	.	.	Kundalvadi	134
6	7	81	51	..	.	.	..	..	..	Kuran Kh.	135
322	292	1,541	1,491	3	4	.	.	..	..	Kurduvadi	136
793	770	1,482	1,387	..	..	.	.	..	.	Kurundvad	137
402	330	396	370	13	10	..	..	.	.	Lasalgaon	138
587	566	9,311	8,807	7	9	3	2	142	111	Latur	139
				(See Poona City Agglomeration)						Lohagaon	140
541	516	1,435	1,204	32	35	68	139	..	..	Lonavala	141
				(See Sangli City Agglomeration)						Madhavnagar	142
12	4	1,183	1,117	1	2	16	13	.	.	Mahabaleshwar	143
42	40	736	678	18	13	..	..	..	..	Mahad	144
12	10	1,651	1,699	..	..	..	..	..	.	Maindargi	145
				(See Thana City Agglomeration)						Majivade	146
1,322	1,192	66,908	62,625	7	6	6	8	.	..	Malegaon City	147
641	645	6,324	5,840	6	5	..	.	..	.	Malkapur	148
22	24	156	146	.	..		..	.	..	Malkapur	149
26	23	308	323	3	..	2	2	.	..	Malwan	150
				(See Dahanu Town Agglomeration)						Malyan	151
81	50	898	876	..	.	.	.	.	.	Mangalvedha	152
88	149	3,029	2,866	2	4	..	..	..	.	Mangrulpir	153
..	..	..	.	(See Bassein Town Agglomeration)						Manikpur	154
51	59	2,171	2,086	.	.	..	..	.	..	Manjlegaon	155

STATEMENT
POPULATION

Sl. No.	Name	Total population			Buddhists		Christians		Hindus	
		Persons	Males	Females	Males	Females	Males	Females	Males	Females
1	2	3	4	5	6	7	8	9	10	11
	Manmad Town Agglomeration	**40,061**	**20,684**	**19,377**	**3,733**	**3,410**	**1,248**	**1,270**	**11,885**	**11,171**
156	Manmad (M)	29,571	15,281	14,290	2,097	1,743	881	921	8,934	8,502
	Manmad (NM)	10,490	5,403	5,087	1,636	1,667	367	349	2,951	2,669
157	Manmad (NM)	(See Manmad Town Agglomeration)								
158	Manwath	17,250	8,746	8,504	409	404	1	..	6,004	5,801
159	Matheran	3,397	1,926	1,471	120	44	21	13	1,510	1,147
160	Mehkar	16,196	8,520	7,676	707	680	7	13	5,747	5,051
161	Mhasvad	12,667	6,344	6,323	135	150	..	..	5,739	5,742
162	Miraj	(See Sangli City Agglomeration)								
163	Mohone	(See Ulhasnagar City Agglomeration)								
164	Mohpa	6,102	3,170	2,932	172	155	.	..	2,843	2,654
165	Morshi	16,084	8,362	7,722	337	352	9	24	6,518	5,982
166	Mowad	6,421	3,292	3,129	112	105	..	..	2,941	2,829
167	Mudkhed	7,598	3,850	3,748	372	368	21	14	2,172	2,064
168	Mukhed	9,257	4,750	4,507	339	353	5	4	3,396	3,134
169	Murgud	7,488	3,824	3,664	..	..	36	41	3,564	3,406
170	Murtazapur	23,141	12,049	11,092	642	583	112	128	8,589	7,883
171	Murud	11,210	5,459	5,751	10	9	6	5	4,121	4,196
172	Murum	12,929	6,586	6,343	44	39	..	..	5,237	4,884
	Nagpur City Agglomeration	**930,459**	**490,712**	**439,747**	**73,399**	**68,571**	**7,589**	**7,552**	**34,9577**	**310,387**
173	Nagpur City	866,076	456,149	409,927	66,584	61,970	6,959	6,959	331,862	296,263
	Kamptee	53,412	27,658	25,754	6,356	6,209	101	96	12,458	11,328
	Kamptee Cantonment	10,971	6,905	4,066	459	392	529	497	5,257	2,796
174	Naldurg	7,367	3,827	3,540	..	..	..	..	2,275	2,023
175	Nanded City	126,538	67,475	59,063	7,076	6,571	347	302	33,822	28,079
	Nandgaon Town Agglomeration	**22,981**	**11,951**	**11,030**	**965**	**949**	**51**	**48**	**9,151**	**8,323**
176	Nandgaon (M)	15,885	8,183	7,702	566	606	18	21	6,105	5,625
	Nandgaon (NM)	7,096	3,768	3,328	399	343	33	27	3,046	2,698
177	Nandgaon (NM)	(See Nandgaon Town Agglomeration)								
178	Nandura	20,259	10,504	9,755	401	459	1	.	7,464	6,986
179	Nandurbar	54,070	28,029	26,041	370	229	342	348	21,132	19,497
180	Narkhed	13,053	6,765	6,288	546	499	..	.	5,455	5,053

STATEMENT VII

VII

BY RELIGION

Jains		Muslims		Sikhs		Other religions and persuasions		Religion not stated		Name	Sl. No.
Males	Females	Males	Females	Males	Females	Males	Females	Males	Females		
12	13	14	15	16	17	18	19	20	21	2	1
608	**732**	**3,090**	**2,706**	**107**	**78**	**13**	**10**	**—**	**—**	**Manmad Town Agglomeration**	
587	716	2,674	2,325	96	74	12	9	..	..	Manmad (M)	156
21	16	416	381	11	4	1	1	..	..	Manmad (NM)	
		(See Manmad Town Agglomeration)								Manmad (NM)	157
154	130	2,175	2,163	3	6	—	—	..	..	Manwath	158
1	..	265	259	—	—	9	8	..	—	Matheran	159
37	37	2,020	1,895	2	—	—	..	..	—	Mehkar	160
201	210	269	219	..	..	..	..	..	2	Mhasvad	161
		(See Sangli City Agglomeration)								Miraj	162
		(See Ulhasnagar City Agglomeration)								Mohone	163
..	..	155	123	..	..	..	..	..	—	Mohpa	164
22	18	1,456	1,320	..	..	20	26	..	—	Morshi	165
..	..	239	195	..	..	—	..	..	—	Mowad	166
53	60	1,230	1,242	..	..	..	..	2	..	Mudkhed	167
14	9	995	1,007	1	..	..	..	..	..	Mukhed	168
69	69	153	145	2	3	..	..	..	..	Murgud	169
297	306	2,365	2,143	42	48	2	1	..	..	Murtazapur	170
94	76	1,228	1,465	..	..	—	..	..	..	Murud	171
50	55	1,249	1,356	..	..	—	..	6	9	Murum	172
4,718	**4,295**	**51,943**	**46,037**	**2,861**	**2,334**	**427**	**423**	**198**	**148**	**Nagpur City Agglomeration**	
4,612	4,215	42,946	37,754	2,568	2,205	423	415	195	146	Nagpur City	173
88	67	8,627	8,034	25	18	—	..	3	2	Kamptee	
18	13	370	249	268	111	4	8	..	..	Kamptee Cantonment	
219	214	1,333	1,303	..	..	..	..	..	..	Naldurg	174
484	407	24,089	22,309	1,650	1,381	4	8	3	6	Nanded City	175
432	**463**	**1,347**	**1,245**	**5**	**2**	..	—	—	—	**Nandgaon Town Agglomeration**	
432	463	1,057	985	5	2	..	..	..	..	Nandgaon (M)	176
..	..	290	260	—	..	..	..	..	—	Nandgaon (NM)	
		(See Nandgaon Town Agglomeration)								Nandgaon (NM)	177
139	124	2,499	2,186	..	..	..	..	..	..	Nandura	178
862	793	5,310	5,161	5	..	8	13	..	..	Nandurbar	179
46	57	718	679	..	..	..	..	..	..	Narkhed	180

STATEMENT

POPULATION

Sl. No.	Name	Total Population			Buddhists		Christians		Hindus	
		Persons	Males	Females	Males	Females	Males	Females	Males	Females
1	2	3	4	5	6	7	8	9	10	11
	Nasik City Agglomeration	**271,681**	**145,059**	**126,622**	**9,689**	**9,216**	**3,231**	**2,545**	**114,468**	**99,471**
181	Nasik City	176,091	92,792	83,299	3,124	3,181	1,071	924	76,572	68,392
	Bhagur	9,536	4,882	4,654	391	347	35	43	3,951	3,775
	Deolali Cantonment	30,618	17,138	13,480	1,463	1,405	895	690	12,747	9,669
	Nasik Road Deolali	55,436	30,247	25,189	4,711	4,283	1,230	888	21,198	17,635
182	Nasik Road Deolali	(See Nasik City Agglomeration)								
183	Nate	6,599	2,887	3,712	17	33	..	..	1,463	2,218
184	Nawapur	15,222	7,957	7,265	5	6	27	18	6,277	5,605
185	Neral	8,078	4,303	3,775	178	146	10	7	3,674	3,247
186	Nilanga	12,521	6,472	6,049	587	536	..	..	4,002	3,738
187	Osmanabad	27,279	14,303	12,976	778	715	25	36	9,306	8,230
188	Ozar	21,260	11,301	9,959	471	445	203	140	9,952	8,792
189	Pachora	24,099	12,563	11,536	632	622	17	8	9,231	8443
190	Paithan	14,526	7,695	6,831	337	309	34	29	5,462	4,656
191	Palghar	10,554	5,677	4,877	1	6	100	81	4,548	3,913
192	Panchgani	6,906	3,635	3,271	605	627	138	295	2,163	1,712
193	Pandharkaoda	13,601	7,023	6,578	158	138	26	27	5,561	5,148
194	Pandharpur	53,638	27,982	25,656	95	94	86	81	25,347	23,195
195	Panhala	2,219	1,205	1,014	..	..	7	7	920	745
196	Panvel	26,602	13,996	12,606	144	147	44	47	11,147	10,045
197	Parbhani	61,570	32,989	28,581	1,576	1,330	78	63	17,182	13,979
198	Parenda	8,798	4,527	4,271	286	272	..	..	2,324	2,129
199	Parli	31,078	16,364	14,714	718	769	25	7	10,783	9,609
200	Parola	19,458	9,942	9,516	98	95	25	22	8,408	8,099
201	Partur	13,752	7,130	6,622	372	364	15	17	3,971	3,560
202	Patan	6,182	3,371	2,811	215	223	3	4	2,831	2,318
203	Pathri	12,111	6,300	5,811	185	162	5	3	3,236	2,842
204	Patur	11,667	6,100	5,567	515	463	1	..	2,672	2,426
05	Pauni	17,781	8,962	8,819	887	871	8	10	7,519	7,365
206	Pen	11,754	6,056	5,698	149	150	1	..	5,255	4,946
207	Peth Umri	5,304	2,790	2,514	179	198	5	4	2,140	1,893
208	Phaltan	26,774	14,291	12,483	995	998	27	18	11,385	9,680
209	Pimpalgaon Basvant	12,289	6,311	5,978	237	206	7	3	5,349	5,108
210	Pimpri Chinchwad New Township	(See Poona City Agglomeration)								

STATEMENT VII

VII

BY RELIGION

Jains		Muslims		Sikhs		Other religions and persuasions		Religion not stated		Name	Sl. No.
Males	Females	Males	Females	Males	Females	Males	Females	Males	Females		
12	13	14	15	16	17	18	19	20	21	2	1
2,265	**2,018**	**13,905**	**12,324**	**1,094**	**802**	**407**	**246**	..	..	**Nasik City Agglomeration**	
1,843	1,647	9,481	8,680	493	414	208	61	..	..	Nasik City	181
55	61	429	417	21	11	..	..	..	..	Bhagur	
67	63	1,289	1,173	502	316	175	164	..	..	Deolali Cantonment	
300	247	2,706	2,054	78	61	24	21	..	..	Nasik Road Deolali	
				(See Nasik City Agglomeration)						Nasik Road Deolali	182
8	8	1,398	1,453	1	..	..	..	..	..	Nate	183
13	10	1,630	1,624	4	2	1	..	..	..	Nawapur	184
45	45	394	328	..	..	2	2	..	..	Neral	185
8	11	1,871	1,762	..	..	..	..	4	2	Nilanga	186
300	269	3,890	3,723	4	3	..	..	..	..	Osmanabad	187
79	75	551	471	40	36	5	..	..	..	Ozar	188
414	325	2,248	2,125	20	13	1	..	..	..	Pachora	189
52	41	1,801	1,779	9	17	..	..	..	..	Paithan	190
351	283	645	564	20	17	12	13	..	..	Palghar	191
86	52	394	382	4	9	245	194	..	..	Panchgani	192
93	65	1,157	1,178	28	22	..	..	..	..	Pandharkaoda	193
452	465	2,002	1,821	..	..	..	..		..	Pandharpur	194
2	..	276	262	..	..	..	..	..	..	Panhala	195
313	297	2,281	2,010	9	10	58	50	..	..	Panvel	196
393	348	13,740	12,849	11	6	9	6	..	..	Parbhani	197
47	57	1,870	1,813	.	..	..	..	..	..	Parenda	198
170	178	4,525	4,134	105	17	38	..	..	..	Parli	199
169	153	1,242	1,147	..	..	..	..	..	.	Parola	200
75	67	2,697	2,614	.	..	..	..	..	..	Partur	201
10	2	312	264	..	..	..	..	..	..	Patan	202
4	4	2,870	2,800	..	..	..	..	..	..	Pathri	203
23	18	2,889	2,660	..	..	..	..	..	..	Patur	204
2	..	546	573	..	..	..	..	..	..	Pauni	205
202	165	414	421	..	..	35	16	..	..	Pen	206
28	23	429	384	7	9	2	3	..	..	Peth Umri	207
658	680	1,223	1,106	2	..	..	..	1	1	Phaltan	208
369	349	348	312	1	..	..	..	..	..	Pimpalgaon Basvant	209
				(See Poona City Agglomeration)						Pimpri Chinchwad New Township	210

STATEMENT

POPULATION

Sl. No	Name	Total population			Buddhists		Chrirstians		Hindus	
		Persons	Males	Females	Males	Females	Males	Females	Males	Fmales
1	2	3	4	5	6	7	8	9	10	11
	Poona City Agglomeration.	**1,135,034**	**609,920**	**525,114**	**37,662**	**35,274**	**26,577**	**23,567**	**468,443**	**401,172**
211	Poona City . . .	856,105	454,281	401,824	26,162	24,439	12,809	11,543	359,966	316,932
	Dehu	5, 636	2,895	2,741	243	243	16	10	2,526	2,363
	Dehu Road Cantonment .	24,709	13,560	11,149	1,161	1,089	1,004	708	10,280	8,496
	Khadakvasla . . .	9,270	5,932	3,338	156	152	569	424	4,583	2,477
	Kirkee Cantonment . .	65,497	37,938	27,559	4,181	3,956	3,549	3,100	23,674	16,815
	Lohagaon	12,501	7,077	5,424	281	253	652	449	5,566	4,327
	Pimpri Chinchwad New Township	83,542	45,742	37,800	2,579	2,347	1,907	1,544	38,401	31,511
	Poona Cantonment . .	77,774	42,495	35,279	2,899	2,795	6,071	5,789	23,447	18,251
212	Poona Cantonment . .		(See Poona City Agglomeration)							
213	Pophali	6,374	3,339	3,035	154	141	15	10	2,805	2,475
214	Pulgaon	33,382	17,705	15,677	4,033	3,921	225	122	11,768	10,168
215	Purna	16,961	8,794	8,167	2,012	1,902	270	250	4,301	3,892
216	Pusad	27,960	14,815	13,145	812	830	53	46	9,871	8,520
217	Rahimatpur . . .	10,332	5,168	5,164	103	156	..	..	4,599	4,533
218	Rajapur	9,017	4,415	4,602	109	79	9	3	3,102	3,186
219	Rajura	7,122	3,795	3,327	196	170	22	14	2,891	2,487
220	Ramtek	13,440	7,017	6,423	610	508	4	..	6,010	5,570
221	Rasayani	2,018	1,202	816	37	29	43	15	1,075	748
222	Ratnagiri	37,551	19,432	18,119	367	299	152	109	15,225	13,770
223	Ravalgaon	11,780	6,081	5,699	1,013	970	1	..	4,811	4,472
224	Raver.	15,789	8,088	7,701	17	17	..	..	5,831	5,612
225	Redi	5,955	3,255	2,700	..	..	192	153	2,913	2,469
226	Revdanda	6,743	3,346	3,397	19	19	6	..	2,855	2,939
227	Roha Ashtami . . .	8,631	4,431	4,200	98	95	12	11	3,058	2,886
228	Sadashivgad . . .	7,861	4,120	3,741	149	149	19	20	3,560	3,247
229	Sailu	19,949	10,458	9,491	469	472	40	46	6,627	5,917
230	Sandor		(See Bassein Town Agglomeration)							
231	Sangamner	28,594	15,030	13,564	76	84	418	323	11,311	10,096
	Sangli City Agglomeration	**201,597**	**106,587**	**95,010**	**1,237**	**1,245**	**2,164**	**2,186**	**77,746**	**68,722**
232	Sangli City	115,138	61,485	53,653	712	687	535	507	47,272	41,032
	Madhavnagar . . .	8,853	4,836	4,017	48	38	92	74	3,829	3,130
	Miraj	77,606	40,266	37,340	477	520	1,537	1,605	26,645	24,560

VII

STATEMENT VII

BY RELIGION

Jains		Muslims		Sikhs		Other religions and persuasions		Religion not stated		Name	Sl. No.
Males	Females	Males	Females	Males	Females	Males	Females	Males	Females		
12	13	14	15	16	17	18	19	20	21	2	1
14,609	**12,765**	**53,611**	**46,849**	**6,785**	**3,598**	**2,233**	**1,889**	..	.	**Poona City Agglomeration**	
11,629	10,170	40,453	36,209	2,044	1,630	1,218	901	..	..	Poona City	211
10	8	100	117	.	..	..	.	..	..	Dehu	
102	76	778	588	212	173	23	19	..	..	Dehu Road Cantonment	
12	12	205	141	399	127	8	5	..	..	Khadakvasla	
427	373	3,172	2,363	2,888	905	47	47	.	..	Kirkee Cantonment	
19	21	206	173	350	198	3	3	..	.	Lohagaon	
772	665	1,839	1,507	234	216	10	10	.	..	Pimpri Chinchwad New Township	
1,638	1,440	6,858	5,751	658	349	924	904	..	..	Poona Cantonment	
			(See Poona City Agglomeration)							Poona Cantonment	212
24	26	341	383	..	.	..	..	..	..	Pophali	213
346	293	1,264	1,141	69	32	.	..	.	.	Pulgaon	214
87	99	2,107	2,009	11	9	4	5	2	1	Purna	215
466	411	3,596	3,323	17	14	..	..	..	1	Pusad	216
86	80	380	395	.	..	.	..	..	..	Rahimatpur	217
11	18	1,184	1,316	..	..	..	..	..	.	Rajapur	218
3	5	619	614	64	37	—	..	—	..	Rajura	219
61	68	332	277	..	..	.	..	..	..	Ramtek	220
2	..	38	22	6	1	1	1	.	.	Rasayani	221
135	114	3,413	3,811	8	1	..	..	132	15	Ratnagiri	222
80	70	176	187	..	..	..	..	..	..	Ravalgaon	223
91	88	2,147	1,984	2	..	..	..	..	..	Raver	224
6	4	144	74	..	..	..	..	.	..	Redi	225
163	131	258	261	..	..	45	47	..	..	Revdanda	226
201	151	1,059	1,053	..	..	2	3	1	1	Roha Ashtami	227
50	59	330	257	12	9	..	..	..	..	Sadashivgad	228
173	140	3,126	2,903	22	13	..	..	1	..	Sailu	229
			(See Bassein Town Agglomeration)							Sandor	230
274	238	2,905	2,796	46	27	..	..	..	..	Sangamner	231
5,253	**4,400**	**19,994**	**18,318**	**170**	**126**	**9**	**9**	**14**	**4**	**Sangli City Agglomeration**	
3,939	3,291	8,881	8,023	132	104	8	7	6	2	Sangli City	232
443	397	424	378	..	..	..	..	..	..	Madhavnagar	
871	712	10,689	9,917	38	22	1	2	8	2	Miraj	

STATEMENT

POPULATION

Sl No.	Name	Total population			Buddhists		Christians		Hindus	
		Persons	Males	Females	Males	Females	Males	Females	Males	Females
1	2	3	4	5	6	7	8	9	10	11
233	Sangola	11,189	5,797	5,392	87	86	..		4,867	4,522
234	Saoner	12,757	6,667	6,090	304	290	27	26	6,002	5,467
235	Sasti	5,154	2,631	2,523	34	41	17	16	2518	2,394
236	Sasvad	10,702	5,560	5,142	84	82	21	13	5,077	4,720
237	Satana	16,720	8,896	7,824	215	197	15	14	7,567	6,569
238	Satara	66,433	35,732	30,701	865	794	211	186	30,581	26,102
239	Satara Road	10,333	5,399	4,934	453	463	78	82	4,246	3,850
240	Savda	14,645	7,527	7,118	399	373	9	8	5,591	5,266
241	Sawantwadi	16,873	8,317	8,556	24	16	565	821	6,629	6,575
242	Sendurjana	12,960	6,712	6,248	423	393	.	..	5,025	4,680
243	Shahada	18,358	9,601	8,757	73	70	19	13	6,294	5,826
244	Shahapur	7,887	4,191	3,696	54	56	6	4	3,539	3,116
245	Shegaon	25,993	13,524	12,469	1,273	1,163	54	70	9,486	8,801
246	Shirgaon	13,881	7,544	6,337	9	7	5	11	6,713	5,573
247	Shirgaon	3,172	1,579	1,593	81	94	3	..	1,404	1,435
248	Shirpur	25,746	13,449	12,297	253	202	36	17	10,274	9,358
249	Sholapur City	398,361	208,266	190,095	6,121	5,747	2,276	2,418	158,260	143,571
250	Shrirampur	39,492	20,658	18,834	491	480	913	950	14,709	13,243
251	Shriwardhan	12,342	6,015	6,327	39	48	7	10	4,640	4,784
252	Sindi	8,332	4,332	4,000	192	177	12	11	3,777	3,499
253	Sinnar	20,218	10,297	9,921	347	264	6	2	9,177	8,842
254	Sirur	8,894	4,502	4,392	63	63	50	48	3,109	3,066
255	Sonpeth	6,963	3,514	3,449	160	169	..	..	2,327	2,287
256	Talegaon Dabhade	16,514	8,730	7,784	647	641	213	208	7,089	6,310
257	Taloda	17,026	8,665	8,361	66	47	34	34	7,460	7,263
258	Tasgaon	21,583	11,488	10,095	153	140	7	6	9,915	8,645
259	Telhara	9,455	4,917	4,538	316	306	9	8	4,178	3,818
	Thana City Agglomeration	**207,352**	**117,260**	**90,092**	**3,243**	**2,822**	**3,651**	**3,012**	**100,274**	**76,603**
260	Thana City	170,675	95,979	74,696	2,684	2,364	2,658	2,229	82,776	64,228
	Kalwa	14,551	8,036	6,515	161	132	303	238	6,623	5,304
	Majivade	22,126	13,245	8,881	398	326	690	545	10,875	7,071
261	Tirora	15,596	7.894	7,702	1,198	1,215	2	3	6,225	5,996
262	Trimbak	5,495	2,929	2,566	13	19	1	..	2,805	2,449
263	Tuljapur	12,373	6,374	5,999	252	230	6	..	5,444	5,100
264	Tumsar	29,721	15,189	14,532	806	820	11	15	13,554	12,947
265	Udgir	30,647	16,822	13,825	537	471	58	48	10,862	8,395

STATEMENT VII

VII

BY RELIGION

Jains		Muslims		Sikhs		Other religions and persuasions		Religion not stated		Name	Sl. No.
Males	Females	Males	Females	Males	Females	Males	Females	Males	Females		
12	13	14	15	16	17	18	19	21	21	2	1
231	241	612	543	..	..	..	..	..	..	Sangola	233
27	22	307	285	.	..	.	.	..	.	Saoner	234
1	2	61	70	..	..	..	..	..	..	Sasti	235
62	63	316	264	.	.	..	..	.	..	Sasvad	236
273	250	825	792	1	2	..	..	.	.	Satana	237
291	228	3,759	3,371	11	8	14	12	..	..	Satara	238
115	108	505	431	1	..	..	..	1	..	Satara Road	239
90	97	1,438	1,374	..	..	..	..	..	..	Savda	240
23	21	1,076	1,123	..	..	..	..	..	..	Sawantwadi	241
130	123	1,132	1,052	..	.	..	..	2	..	Sendurjana	242
236	184	2,973	2,655	5	7	1	2	..	..	Shahada	243
219	203	310	262	62	50	.	..	1	5	Shahapur	244
104	87	2,602	2,344	5	4	..	..	..	..	Shegaon	245
7	7	810	739		..	..	..	..	..	Shirgaon	246
24	22	67	42	..	..	..	..	..	..	Shirgaon	247
351	400	2,523	2,320	7	..	..	..	5		Shirpur	248
3,034	2,624	38,171	35,355	54	46	350	334	.	.	Sholapur City	249
862	785	3,326	3,066	357	309	..	1	..	..	Shrirampur	250
64	45	1,265	1,440		..	..	..	..	..	Shriwardhan	251
34	34	317	279	..	..	..	.	..	..	Sindi	252
102	205	665	608	..	..	..	..	..	..	Sinnar	253
723	647	556	565	1	3	..	..	.	..	Sirur	254
55	52	947	920	24	19	1	2	.	..	Sonpeth	255
319	332	385	279	75	14	2	..	..	..	Talegaon Dabhade	256
126	133	977	883	..	..	2	1	..	..	Taloda	257
298	259	1,115	1,045	..	..	..	..	..	..	Tasgaon	258
27	27	387	379	..	..	..	..	..	..	Telhara	259
2,004	**1,698**	**7,404**	**5,441**	**421**	**255**	**238**	**244**	**25**	**17**	**Thana City Agglomeration**	
1,814	1,535	5,506	3,917	314	190	225	233	2	..	Thana City	260
100	99	837	732	8	5	4	5	..	..	Kalwa	
90	64	1,061	792	99	60	9	6	23	17	Majivade	
3	..	466	485	..	..	..	..	..	3	Tirora	261
22	18	87	80	..	..	1	..	..	.	Trimbak	262
84	89	587	579	..	..	..	..	1	1	Tuljapur	263
92	84	726	666	..	..	..	..	..	..	Tumsar	264
134	138	5,213	4,765	12	4	3	1	3	3	Udgir	265

STATEMENT

POPULATION

Sl. No.	Name	Total Population			Buddhists		Christians		Hindus	
		Persons	Males	Females	Males	Females	Males	Females	Males	Females
1	2	3	4	5	6	7	8	9	10	11
	Ulhasnagar City Agglomeration	**396,384**	**213,523**	**182,861**	**6,663**	**6,190**	**5,913**	**4,900**	**184,166**	**157,835**
266	Ulhasnagar City	168,462	89,485	78,977	1,982	1,939	1,162	955	84,224	74,531
	Ambarnath	56,276	31,039	25,237	1,454	1,297	2,400	1,913	24,273	19,581
	Dombivli	51,108	27,899	23,209	54	43	228	180	26,786	22,324
	Kalyan	99,547	53,487	46,060	1,624	1,526	1,619	1,428	39,995	34,362
	Katemanivali	9,647	5,214	4,433	700	620	246	215	4,048	3,414
	Mohone	11,344	6,399	4,945	849	765	258	209	4,840	3,623
267	Umarkhed	17,704	9,201	8,503	338	363	21	16	5,942	5,414
268	Umerga	11,651	6,455	5,196	58	34	2	3	5,260	4,046
269	Umrer	27,092	13,980	13,112	856	706	2	2	12,607	11,897
270	Uran	12,616	6,699	5,917	153	152	167	130	4,981	4,439
271	Uran Islampur	27,160	14,274	12,886	265	274	89	102	11,396	10,362
272	Vada	8,168	4,281	3,887	68	94	9	8	3,761	3,427
273	Vadgaon Kasba	10,925	5,680	5,245	1	..	23	19	4,847	4,504
274	Vaijapur	16,660	8,928	7,732	281	253	99	36	5,885	5,003
275	Vani	6,548	3,268	3,280	363	359	2	1	2,425	2,436
276	Varangaon	8,179	4,467	3,712	351	367	139	112	3,766	3,065
277	Vengurla	11,805	5,548	6,257	28	31	457	547	4,874	5,475
278	Virar	12,713	6,945	5,768	17	21	63	50	6,069	5,047
279	Vita	18,726	9,967	8,759	222	227	16	15	8,976	7,839
280	Wai	21,040	10,742	10,298	248	231	121	165	9,469	9,046
281	Wani	24,455	12,928	11,527	734	619	39	21	10,355	9,267
282	Wardha	69,037	36,707	32,330	2,885	2,669	200	192	30,280	26,435
283	Wari	9,180	4,948	4,232	949	806	110	111	3,569	3,023
284	Warora	25,377	14,020	11,357	1,002	886	193	129	11,325	8,957
285	Warud	21,100	11,064	10,036	552	485	..	..	8,465	7,577
286	Washim	32,496	16,922	15,574	788	719	189	230	11,979	10,837
287	Yawal	20,175	10,434	9,741	220	235	6	3	6,767	6,347
288	Yeola	24,533	12,481	12,052	158	190	27	24	8,678	8,228
289	Yeotmal	64,836	34,094	30,742	2,124	2,009	281	326	26,674	23,978

STATEMENT VII

VII

BY RELIGION

Jains		Muslims		Sikhs		Other religions and persuasions		Religion not stated		Name	Sl. No.
Males	Females	Males	Females	Males	Females	Males	Females	Males	Females		
12	13	14	15	16	17	18	19	20	21	2	1
1,688	**1,359**	**13,305**	**11,166**	**1,670**	**1,263**	**109**	**136**	**9**	**12**	**Ulhasnagar City Agglomeration**	
114	103	836	607	1,161	839	6	3	..	..	Ulhasnagar City	266
132	78	2,603	2,215	163	139	14	14	..	..	Ambarnath	
513	441	288	190	18	14	8	12	4	5	Dombivli	
807	638	9,127	7,812	236	191	76	100	3	3	Kalyan	
20	21	145	106	51	51	4	4	..	2	Katemanivali	
102	78	306	236	41	29	1	3	2	2	Mohone	
97	79	2,800	2,626	3	5	.	.	..	.	Umarkhed	267
31	43	1,103	1,068	.		1	.	.	2	Umerga	268
8	10	507	494	.	.	.	..	.	3	Umrer	269
126	103	1,248	1,074	6	1	18	18	.	..	Uran	270
659	604	1,865	1,544	..			.		.	Uran Islampur	271
35	28	402	319	6	11		..	.	..	Vada	272
399	340	410	382	..	.	..	..	..	..	Vadgaon Kasba	273
244	212	2,387	2,204	31	24	1	..	..	..	Vaijapur	274
283	265	195	219			..	..	..	..	Vani	275
5	3	170	148	36	17	..	..	..	..	Varangaon	276
7	9	182	195	.	.	..	..	..	..	Vengurla	277
177	130	613	513	5	5	1	2	..	..	Virar	278
147	145	606	533			.	..	..	..	Vita	279
171	167	731	685	1	..	1	4	..	..	Wai	280
287	268	1,501	1,345	12	6	..	..	.	1	Wani	281
823	750	2,483	2,258	29	21	5	3	2	2	Wardha	282
67	47	236	236	17	9	..	..	..	..	Wari	283
306	328	11,45	1,028	49	29	.		..	..	Warora	284
114	87	1,908	1,861	25	26	.	..	..	..	Warud	285
512	522	3,379	3,193	75	73		.	.	..	Washim	286
9	8	3,424	3,145	8	3	.	..	.	..	Yawal	287
368	354	3,239	3,245	11	11	.	..	..		Yeola	288
740	688	4,206	3,684	68	55	1	2	.	..	Yeotmal	289

TOWNWISE PRIMARY CENSUS ABSTRACT

Name of Town/City	District/Tahsil		Area in km²	Occupied residential houses	No of households	Total population (including institutional and houseless population)			Scheduled castes			Scheduled tribes		
						Persons	Males	Females	Persons	Males	Females	Persons	Males	Females
1	2		3	4	5	6	7	8	9	10	11	12	13	14
Achalpur Town Agglomeration			**16 58**	**10,758**	**11,114**	**66,451**	**34,460**	**31,991**	**3,549**	**1,829**	**1,720**	..	.	..
1 Achalpur (M)	Amravati	Achalpur	10 44	6,929	7,021	42,326	21,902	20,424	1,787	905	882			.
Achalpur Camp (M)	Amravati	Achalpur	6 14	3,829	4,093	24,125	12,558	11,567	1,762	924	838			
2 Achalpur Camp (M) . . .	(See Achalpur Town Agglomeration)													
3 Ahmadpur (M) . . .	Osmanabad	Ahmadpur	2 56	1,190	1,605	11,738	6,149	5,589	941	502	439	169	95	74
Ahmednagar City Agglomeration			**31 76**	**21,212**	**27,150**	**148,405**	**80,491**	**67,914**	**11,505**	**5,989**	**5,516**	**455**	**248**	**207**
4 Ahmednagar City (M) . .	Ahmednagar	Nagar	19 87	18,100	22,226	118,236	62,066	56,170	7,703	3,998	3,705	440	242	198
Ahmednagar Cantonment . .	Ahmednagar	Nagar	11 89	3,112	4,924	30,169	18,425	11,744	3,802	1,991	1,811	15		9
5 Ahmednagar Cantonment	(See Ahmednagar City Agglomeration)													
6 Akalkot (M) . .	Sholapur	Akalkot	3 63	4,597	4,608	26,485	13,687	12,798	2,396	1,232	1,164	6	3	3
7 Akola City (M) . .	Akola	Akola	20 88	29,351	30,838	168,438	89,792	78,646	6,644	3,455	3,189			
8 Akot (M) . . .	Akola	Akot	22 61	6,730	7,301	41,534	21,586	19,948	1,556	756	800			
9 Alandi (M) . . .	Poona	Khed	6 84	1,023	1,114	4,788	2,516	2,272	112	59	53	2	2	..
10 Alibag (M) . .	Kolaba	Alibag	1 81	2,362	2,506	11,913	6,126	5,787	166	90	76	305	156	149
11 Alore . . .	Ratnagiri	Chiplun	3 89	697	734	3,369	1,828	1,541	102	58	44			..
12 Amalner (M) . .	Jalgaon	Amalner	9 71	8,588	10,215	55,544	29,061	26,483	3,271	1,686	1,585	1,267	639	628
13 Ambad (M) .	Aurangabad	Ambad	5 18	1,563	1,719	9,222	4,769	4,453	311	157	154	83	37	46
14 Ambarnath (M) . . .	(See Ulhasnagar City Agglomeration)													
15 Ambejogai (M) . .	Bhir	Ambejogai	7 87	4,556	5,237	27,716	15,369	12,347	2,837	1,469	1,368			
16 Amravati City (M) . .	Amravati	Amravati	36 34	33,792	36,009	193,800	103,217	90,583	7,436	3,866	3,570			
17 Anjangaon (M) . . .	Amravati	Daryapur	3 34	4,611	4,983	27,901	14,477	13,424	1,574	796	778			
18 Arvi (M) . .	Wardha	Arvi	3 06	5,031	5,093	26,494	13,614	12,880	1,637	864	773			

19	Ashta (M)	Sangli	Walwa	83 66	2,913	3,259	17,832	9,239	8,593	1,906	1,014	892	282	143	139
20	Ashti (M)	Bhir	Ashti	51 83	1,020	1,065	5,859	3,011	2,848	236	122	114	..	.	.
	Aurangabad City Agglomeration			**50 48**	**22,426**	**29,596**	**165,253**	**91,230**	**74,023**	**4,991**	**2,847**	**2,144**	**32**	**19**	**13**
21	Aurangabad City (M)	Aurangabad	Aurangabad	40 79	20,765	27,241	150,483	82,252	68,231	4,367	2,453	1,914	31	18	13
	Aurangabad Cantonment	Aurangabad	Aurangabad	9 69	1,661	2,355	14,770	8,978	5,792	624	394	230	1	1	
22	Aurangabad Cantonment	(See Aurangabad City Agglomeration)													
23	Ausa (M)	Osmanabad	Ausa	38 64	1,602	2,254	13,477	6,974	6,503	611	310	301			..
24	Badlapur	Thana	Ulhasnagar	7 25	587	841	4,703	2,501	2,202	213	113	100	189	97	92
25	Badnera (M)	Amravati	Amravati	17 02	5,148	5,264	27,477	14,261	13,216	1,222	621	601	.	.	..
26	Balapur (M)	Akola	Balapur	16 84	3,367	3,531	21,381	11,105	10,276	510	267	243	.		
27	Ballarpur (M)	Chandrapur	Chandrapur	9 07	7,269	7,722	34,268	18,567	15,701	2,661	1,392	1,269			
28	Baramati (M)	Poona	Baramati	3 11	4,656	5,259	27,912	14,336	13,576	3,541	1,754	1,787	26	14	12
29	Barsi (M)	Sholapur	Barsi	36 26	9,851	11,483	62,374	33,024	29,350	6,966	3,648	3,318	422	216	206
30	Basmath (M)	Parbhani	Basmath	11 01	3,264	4,024	21,081	10,956	10,125	623	304	319	12	7	5
	Bassein Town Agglomeration			**17 02**	**5,250**	**8,164**	**44,909**	**23,355**	**21,554**	**959**	**494**	**465**	**2,438**	**1,217**	**1,221**
31	Bassein (M)	Thana	Bassein	8 00	3,761	5,575	30,594	15,830	14,764	379	198	181	1,491	736	75
	Manikpur	Thana	Bassein	4 15	814	1,444	7,610	4,091	3,519	579	295	284	175	82	93
	Sandor	Thana	Bassein	4 87	675	1,145	6,705	3,434	3,271	1	1	.	772	399	373
32	Bhade	Satara	Khandala	20 20	401	4,07	2,391	1,161	1,230	101	54	47			..
33	Bhagur (M)	(See Nasik City Agglomeration)													
34	Bhandara (M)	Bhantra	Bhandara	16 83	5,460	7,626	39,423	20,651	18,772	2,882	1,509	1,373	..	..	.
35	Bhayndar	Thana	Thana	24 45	1,505	1,977	10,598	5,711	4,887	47	25	22	209	112	97
36	Bhir (M)	Bhir	Bhir	69 18	8,744	9,376	49,965	26,606	23,359	3,145	1,553	1,592	1	1	..
37	Bhiwandi (M)	Thana	Bhiwandi	4 12	8,622	13,952	79,576	49,350	30,226	879	477	402	325	164	161
38	Bhokardan (M)	Aurangabad	Bhokardan	2 59	977	1,239	7,083	3,771	3,312	351	197	154	4	2	2
39	Bhor (M)	Poona	Bhor	8 36	2,021	2,040	10,708	5,457	5,251	202	106	96	94	62	32
40	Bhum (M)	Osmanabad	Bhum	41 00	1,355	1,413	7,836	4,028	3,808	674	348	326		..	.
	Bhusawal Town Agglomeration			**27 25**	**19,329**	**19,453**	**104,708**	**55,152**	**49,556**	**4,700**	**2,526**	**2,174**	**919**	**487**	**432**
41	Bhusawal (M)	Jalgaon	Bhusawal	16 81	17,844	17,846	96,800	50,763	46,037	4,305	2,307	1,998	852	453	399
	Kandari	Jalgaon	Bhusawal	10 44	1,485	1,607	7,908	4,389	3,519	395	219	176	67	34	33
42	Biloli (M)	Nanded	Biloli	19 61	1,098	1,110	6,273	3,222	3,051	339	161	178	..		.

TOWNWISE PRIMARY CENSUS ABSTRACT

Name of Town/City	Literate and educated persons			WORKERS											
				Total workers (I—IX)			I Cultivators			II Agricultural labourers			III Livestock, forestry, fishing, hunting, plantations, orchards and allied activities		
	Persons	Males	Females	Persons	Males	Females	Persons	Males	Females	Persons	Males	Females	Persons	Males	Females
1	15	16	17	18	19	20	21	22	23	24	25	26	27	28	29
Achalpur Town Agglomeration	**33,730**	**20,938**	**12,792**	**19,687**	**16,316**	**3,371**	**1,806**	**1,630**	**176**	**5,717**	**3,622**	**2,095**	**689**	**668**	**21**
1 Achalpur (M)	20,624	12,995	7,629	13,004	10,592	2,412	1,388	1,236	152	4,278	2,742	1,536	307	295	12
Achalpur Camp (M)	13,106	7,943	5,163	6,683	5,724	959	418	394	24	1,439	880	559	382	373	9
2 Achalpur Camp	(See Achalpur Town Agglomeration)														
3 Ahmadpur (M)	4,791	3,255	1,536	3,162	2,748	414	427	414	13	897	595	302	97	97	..
Ahmednagar City Agglomeration	**94,803**	**60,214**	**34,589**	**44,290**	**37,972**	**6,318**	**837**	**747**	**90**	**448**	**309**	**139**	**388**	**357**	**31**
4 Ahmednagar City (M)	75,355	45,860	29,495	31,936	26,404	5,532	714	652	62	389	274	115	285	263	22
Ahmednagar Cantonment	19,448	14,354	5,094	12,354	11,568	786	123	95	28	59	35	24	103	94	9
5 Ahmednagar Cantonment	(See Ahmednagar City Agglomeration)														
6 Akalkot (M)	12,774	8,465	4,309	7,325	6,191	1,134	963	920	43	1,687	939	748	190	183	7
7 Akola City (M)	94,365	58,363	36,002	45,201	40,643	4,558	1,388	1,322	66	2,963	1,728	1,235	812	783	29
8 Akot (M)	20,533	12,626	7,907	13,548	10,576	2,972	1,424	1,314	110	6,400	4,016	2,384	374	337	37
9 Alandi (M)	2,730	1,733	997	1,200	1,050	150	199	193	6	170	120	50	10	9	1
10 Alibag (M)	7,603	4,327	3,276	3,613	2,893	720	169	119	50	61	48	13	386	380	6
11 Alore	1,954	1,237	717	955	874	81	181	139	42	23	17	6	.		
12 Amalner (M)	30,121	19,630	10,491	13,995	12,470	1,525	1,000	932	68	1,905	1,177	728	146	144	2
13 Ambad (M)	3,210	2,230	980	2,794	2,309	485	528	494	34	886	529	357	55	54	1
14 Ambarnath (M)	(See Ulhasnagar City Agglomeration)														
15 Ambejogai (M)	13,604	9,769	3,835	6,958	5,864	1,094	603	562	41	1,571	973	598	238	236	2
16 Amravati City (M)	112,903	68,877	44,026	51,307	45,677	5,630	1,902	1,773	129	3,065	1,923	1,142	1,492	1,413	79
17 Anjangaon (M)	12,608	7,778	4,830	8,997	7,044	1,953	1,097	1,013	84	4,215	2,684	1,531	378	321	57
18 Arvi (M)	14,266	8,659	5,607	8,479	6,452	2,027	981	866	115	3,186	1,670	1,516	240	224	16

19 Ashta (M)	**7,963**	5,382	2,581	5,587	4,617	970	2,651	2,412	239	1,626	1,000	626	87	85	2
20 Ashti (M)	2,949	1,914	1,035	1,619	1,369	250	373	344	29	300	151	149	68	68	..
Aurangabad City Agglomeration	**91,073**	**60,454**	**30,619**	**42,285**	**38,324**	**3,961**	**831**	**804**	**27**	**873**	**679**	**194**	**1,075**	**1,012**	**63**
21 Aurangabad City (M)	81,953	53,820	28,133	37,232	33,605	3,627	776	753	23	839	659	180	985	930	55
Aurangabad Cantonment	9,120	6,634	2,486	5,053	4,719	334	55	51	4	34	20	14	90	82	8
22 Aurangabad Cantonment	(See Aurangabad City Agglomeration)														
23 Ausa (M)	4,981	3,269	1,712	4,349	3,270	1,079	827	749	78	1,573	888	685	66	63	3
24 Badlapur	2,709	1,625	1,084	1,398	1,250	148	266	255	11	283	207	76	35	35	.
25 Badnera (M)	13,430	8,233	5,197	7,989	6,518	1,471	588	532	56	2,164	1,223	941	96	91	5
26 Balapur (M)	9,875	6,196	3,679	6,746	5,370	1,376	806	758	48	3,179	2,087	1,092	45	45	.
27 Ballarpur (M)	15,241	10,324	4,917	10,871	9,711	1,160	148	122	26	224	130	94	247	205	42
28 Baramati (M)	15,239	9,264	5,975	7,617	6,653	964	495	452	43	716	422	294	65	63	2
29 Barsi (M)	32,372	21,372	11,000	16,400	13,970	2,430	1,046	982	64	1,443	956	487	161	149	12
30 Basmath (M)	8,723	6,073	2,650	5,842	5,232	610	565	527	38	695	551	144	278	272	6
Bassein Town Agglomeration	**28,108**	**16,361**	**11,747**	**15,198**	**11,913**	**3,285**	**660**	**475**	**185**	**1,045**	**546**	**499**	**2,624**	**1,441**	**1,183**
31 Bassein (M)	18,436	10,613	7,823	10,553	8,174	2,389	342	269	73	463	265	198	2,584	1,405	1,179
Manikpur	5,381	3,193	2,188	2,317	1,987	330	26	21	5	25	14	11	19	16	3
Sandor	4,291	2,555	1,736	2,318	1,752	566	292	185	107	557	267	290	21	20	1
32 Bhade	833	550	283	886	571	315	426	273	153	243	122	121	16	16	..
33 Bhagur (M)	(See Nasik City Agglomeration)														
34 Bhandara (M)	21,966	14,115	7,851	12,055	9,450	2,605	833	623	210	1,089	520	569	431	418	13
35 Bhayndar	6,695	4,026	2,669	3,423	3,010	413	183	161	22	317	204	113	12	5	7
36 Bhir (M)	24 311	16,168	8,143	12,402	10,999	1,403	984	943	41	1,094	711	383	358	349	9
37 Bhiwandi (M)	40,779	28,725	12,054	33,453	32,311	1,142	169	151	18	69	48	21	422	407	15
38 Bhokardan (M)	2,843	2,035	808	1,942	1,698	244	432	396	36	518	360	158	43	42	1
39 Bhor (M)	6,602	3,920	2,682	2,569	2,374	195	176	163	13	52	42	10	72	68	4
40 Bhum (M)	2,498	1,850	648	2,406	1,930	476	569	529	40	832	460	372	48	47	1
Bhusawal Town Agglomeration	**62,125**	**37,941**	**24,184**	**25,966**	**23,966**	**2,000**	**678**	**532**	**146**	**1,483**	**1,031**	**452**	**92**	**90**	**2**
41 Bhusawal (M)	57,939	35,022	22,917	23,583	21,792	1,791	629	493	136	1,318	908	410	81	80	1
Kandari	4,186	2,919	1,267	2,383	2,174	209	49	39	10	165	123	42	11	10	1
42 Biloli (M)	1,731	1,238	493	1,948	1,589	359	380	342	38	646	369	277	56	56	..

TOWNWISE PRIMARY CENSUS ABSTRACT

Name of Town/City	WORKERS														
	IV Mining and quarrying			V Manufacturing, processing, servicing and repairs						VI Construction			VII Trade and commerce		
				(a) Household industry			(b) Other than household industry								
	Persons	Males	Females	Persons	Males	Females	Persons	Males	Females	Persons	Males	Females	Persons	Males	Females
1	30	31	32	33	34	35	36	37	38	39	40	41	42	43	44
Achalpur Town Agglomeration	**1**	**1**	.	**1,680**	**1,149**	**531**	**3,064**	**2,977**	**87**	**333**	**309**	**24**	**2,847**	**2,783**	**64**
1 Achalpur (M)	1	1	.	1,303	874	429	2,219	2,159	60	163	161	2	1,430	1,398	32
Achalpur camp (M)	..	.	.	377	275	102	845	818	27	170	148	22	1,417	1,385	32
2 Achalpur Camp (M)	(See Achalpur Town Agglomeration)														
3 Ahmadpur (M)	..	..	..	48	33	15	278	260	18	82	72	10	672	662	10
Ahmednagar City Agglomeration	**15**	**14**	**1**	**2,406**	**1,759**	**647**	9,443	6,702	2,741	**952**	**857**	**95**	**7,896**	**7,501**	**395**
4 Ahmednagar City (M)	12	11	1	2,058	1,485	573	8,287	5,778	2,509	747	684	63	7,178	6,842	336
Ahmednagar Cantonment	3	3	.	348	274	74	1,156	924	232	205	173	32	718	659	59
5 Ahmednagar Cantonment	(See Ahmednagar City Agglomeration)														
6 Akalkot (M)	1	1	..	234	207	27	711	692	19	207	198	9	1,491	1,404	87
7 Akola city (M)	12	9	3	574	461	113	9,117	8,631	486	1,946	1,747	199	10,490	10,244	246
8 Akot (M)	..			456	314	142	805	760	45	174	173	1	1,788	1,745	43
9 Alandi (M)	.	.		49	43	6	238	207	31	18	18		197	184	13
10 Alibag (M)	2	2	.	89	65	24	268	163	105	43	41	2	716	504	212
11 Alore (M)	..	..	..	5	5		63	63		251	248	3	40	39	1
12 Amalner (M)	9	9	.	460	378	82	4,300	4,076	224	375	366	9	2,824	2,699	125
13 Ambad (M)	.			80	72	8	175	166	9	78	78	..	414	386	28
14 Ambarnath (M)	(See Ulhasnagar City Agglomeration)														
15 Ambejogai (M)	.			182	163	19	651	570	81	291	262	29	1,345	1,262	83
16 Amravati City (M)	198	151	47	1,016	881	135	7,693	7,221	472	1,976	1,749	227	11,893	11,525	368
17 Anjangaon (M)			..	391	314	77	421	398	23	108	104	4	1,145	1,094	51
18 Arvi (M)	11		11	272	200	72	607	574	33	228	217	11	1,288	1,247	41

19	Ashta (M)	18	18	.	136	120	16	196	193	3	32	32		254	241	13
20	Ashti (M)	..	..	..	47	40	7	94	91	3	36	29	7	207	201	6
	Aurangabad City Agglomeration	**4**	**4**	**..**	**697**	**587**	**110**	**5,550**	**5,259**	**291**	**3,949**	**3,457**	**492**	**7,708**	**7,478**	**230**
21	Aurangabad City (M)	4	4	.	670	566	104	5,163	4,891	272	3,684	3,218	466	7,328	7,114	214
	Aurangabad Cantonment	.	.	.	27	21	6	387	368	19	265	239	26	380	364	16
22	Aurangabad Cantonment	(See Aurangabad City Agglomeration)														
23	Ausa (M)	3	3	.	188	88	100	437	314	123	63	63	.	528	510	18
24	Badlapur	.	..		80	69	11	274	267	7	11	11	.	157	156	1
25	Badnera (M)	..	..	..	150	134	16	955	893	62	230	222	8	1,075	1,027	48
26	Balapur (M)	150	87	63	167	127	40	412	372	40	87	86	1	955	942	13
27	Ballarpur (M)	1,565	1,448	117	128	104	24	4,824	4,510	314	124	107	17	1,222	1,110	112
28	Baramati (M)	.	.	.	452	395	57	1,060	1,000	60	193	177	16	2,179	2,039	140
29	Barsi (M)	56	56	.	1,470	1,292	178	3,427	2,654	773	489	438	51	4,349	4,049	300
30	Basmath (M)	2	2	..	439	372	67	375	364	11	502	465	37	1,224	1,207	17
	Bassein Town Agglomeration	**5**	**5**	**.**	**405**	**331**	**71**	**3,262**	**3,067**	**195**	**302**	**268**	**34**	**2,091**	**1,941**	**150**
31	Bassein (M)	4	4		255	223	32	1,958	1,837	121	207	189	18	1,657	1,531	126
	Manikpur	1	1	..	72	50	22	725	676	49	53	42	11	313	300	13
	Sandor	..		..	78	61	17	579	554	25	42	37	5	121	110	11
32	Bhade	1	1		6	4	2	45	45	..	106	68	38	8	8	.
33	Bhagur (M)	(See Nasik City Agglomeration)														
34	Bhandara (M)	4	4	.	1,966	998	968	1,490	1,336	154	278	244	34	1,737	1,576	161
35	Bhayndar	..		.	61	52	9	1,449	1,313	136	43	39	4	553	521	32
36	Bhir (M)	3	3		351	283	68	1,402	1,240	162	443	435	8	2,697	2,561	136
37	Bhiwandi (M)	9	9		272	173	99	23,711	23,325	386	243	231	12	4,637	4,569	68
38	Bhokardan (M)		.		89	80	9	54	54		22	22		281	274	7
39	Bhor (M)	2	2		182	171	11	766	757	9	42	41	1	490	463	27
40	Bhum (M)	32	30	2	145	131	14	75	71	4	66	63	3	258	245	13
	Bhusawal Town Agglomeration				**606**	**533**	**73**	**5,771**	**5,627**	**144**	**1,254**	**1,031**	**151**	**3,349**	**3,245**	**104**
41	Bhusawal (M)			.	575	504	71	5,005	4,891	114	1,001	930	71	3,277	3,182	95
	Kandari		.		31	29	2	766	736	30	253	173	80	72	63	9
42	Biloli (M)				83	76	7	21	21		34	34		310	304	6

TOWNWISE PRIMARY CENSUS ABSTRACT

Name of Town/City	WORKERS								
	VIII Transport, storage and communication			IX Other services			X Non-workers		
	Persons	Males	Females	Persons	Males	Females	Persons	Males	Females
1	45	46	47	48	49	50	51	52	53
Achalpur Town Agglomeration	**1,074**	**1,071**	**3**	**2,476**	**2,106**	**370**	**46,764**	**18,144**	**28,620**
1 Achalpur (M)	508	505	3	1,407	1,221	186	29,322	11,310	18,012
Achalpur Camp (M)	566	566		1,069	885	184	17,442	6,834	10,608
2 Achalpur Camp (M)	(See Achalpur Town Agglomeration)								
3 Ahmadpur (M)	82	82		579	533	46	8,576	3,401	5,175
Ahmednagar City Agglomeration	**3,279**	**3,117**	**162**	**18,626**	**16,609**	**2,017**	**104,115**	**42,519**	**61,596**
4 Ahmednagar City (M)	3,014	2,853	161	9,252	7,562	1,690	86,300	35,662	50,638
Ahmednagar Cantonment	265	264	1	9,374	9,047	327	17,815	6,857	10,958
5 Ahmednagar Cantonment	(See Ahmednagar City Agglomeration)								
6 Akalkot (M)	634	624	10	1,207	1,023	184	19,160	7,496	11,664
7 Akola City (M)	6,487	6,259	228	11,412	9,459	1,953	123,237	49,149	74,088
8 Akot (M)	559	554	5	1,568	1,363	205	27,986	11,010	16,976
9 Alandi (M)	42	42	..	277	234	43	3,588	1,466	2,122
10 Alibag (M)	200	197	3	1,679	1,374	305	8,300	3,233	5,067
11 Aloie	52	51	1	340	312	28	2,414	954	1,460
12 Amalner (M)	863	846	17	2,113	1,843	270	41,549	16,591	24,958
13 Ambad (M)	54	53	1	524	477	47	6,428	2,460	3,968
14 Ambarnath (M)	(See Ulhasnagar City Agglomeration)								
15 Ambejogai (M)	309	306	3	1,768	1,530	238	20,758	9,505	11,253
16 Amravati City (M)	5,704	5,591	113	16,368	13,450	2,918	142,493	57,540	84,953
17 Anjangaon(M)	337	337		905	779	126	18,904	7,433	11,471
18 Arvi (M)	396	393	3	1,270	1,061	209	18,015	7,162	10,853

19 Ashta (M)	84	83	1	503	433	70	12,245	4,622	7,623
20 Ashti (M)	27	27		467	418	49	4,240	1,642	2,598
Aurangabad City Agglomeration	**3,688**	**3,625**	**63**	**17,910**	**15,419**	**2,491**	**122,968**	**52,906**	**70,062**
21 Aurangabad City (M)	3,427	3,366	61	14,356	12,104	2,252	113,251	48,647	64,604
Aurangabad Cantonment	261	259	2	3,554	3,315	239	9,717	4,259	5,458
22 Aurangabad Cantonment	(See Aurangabad City Agglomeration)								
23 Ausa (M)	78	68	10	586	524	62	9,128	3,704	5,424
24 Badlapur	52	50	2	240	200	40	3,305	1,251	2,054
25 Badnera (M)	1,189	1,173	16	1,542	1,223	319	19,488	7,743	11,745
26 Balapur (M)	185	185	..	760	681	79	14,635	5,735	8,900
27 Ballarpur (M)	1,185	1,096	89	1,204	879	325	23,397	8,856	14,541
28 Baramati (M)	551	520	31	1,906	1,585	321	20,295	7,683	12,612
29 Barsi (M)	1,152	1,127	25	2,807	2,267	540	45,974	19,054	26,920
30 Basmath (M)	162	160	2	1,600	1,312	288	15,239	5,724	9,515
Bassein Town Agglomeration	**1,605**	**1,527**	**78**	**3,199**	**2,309**	**890**	**29,711**	**11,442**	**18,269**
31 Bassein (M)	1,032	979	53	2,061	1,472	589	20,031	7,656	12,375
Manikpur	360	338	22	723	529	194	5,293	2,104	3,189
Sandor	213	210	3	415	308	107	4,387	1,682	2,705
32 Bhade	10	10	..	25	24	1	1,505	590	915
33 Bhagur (M)	(See Nasik City Agglomeration)								
34 Bhandara (M)	780	772	8	3,447	2,959	488	27,368	11,201	16,167
35 Bhayndar	300	294	6	505	421	84	7,175	2,701	4,474
36 Bhir (M)	1,248	1,139	109	3,822	3,335	487	37,563	15,607	21,956
37 Bhiwandi (M)	892	887	5	3,029	2,511	518	46,123	17,039	29,084
38 Bhokardan (M)	28	28	.	475	442	33	5,141	2,073	3,068
39 Bhor (M)	188	187	1	599	480	119	8,139	3,083	5,056
40 Bhum (M)	24	24	.	357	330	27	3,430	2,098	3,332
Bhusawal Town Agglomeration	**8,249**	**8,092**	**157**	**4,484**	**3,713**	**771**	**78,742**	**31,186**	**47,556**
41 Bhusawal (M)	7,773	7,621	152	3,924	3,183	741	73,217	28,971	44,246
Kandari	476	471	5	560	530	30	5,525	2,215	3,310
42 Biloli (M)	38	38	..	380	349	31	4,325	1,633	2,692

TOWNNWISE PRIMARY CENSUS ABSTRACT

Name of Town/City	District/Tahsil		Area in km²	Occupied residential houses	No. of households	Total population (including institutional and houseless population)			Scheduled castes			Scheduled tribes		
						Persons	Males	Females	Persons	Males	Females	Persons	Males	Females
1	2		3	4	5	6	7	8	9	10	11	12	13	14
43 Bombay City G eater (M. Corp.)	G eater Bombay		603 00	1,203,126	1,308,845	5,970,575	3,478,378	2,492,197	210,497	115,343	95,154	30,016	16,551	13,465
44 Buldana (M) . .	Buldana	Chikhli	3 96	4,744	4,778	25,303	13,749	11,554	1,520	883	637	..	..	.
45 Chalisgaon (M) . .	Jalgaon	Chalisgaon	29 24	7,042	7,392	41,720	21,922	19,798	1,907	998	909	345	174	171
46 Chando. . .	Nasik	Chandor	37 01	1,438	1,470	8,789	4,710	4,079	341	201	140	829	432	397
47 Chandrapur (M) . .	Cha idrapur	Chandrapur	28 54	10,804	14,561	75,134	39,440	35,694	4,133	2,164	1,969	.	..	
48 Chandur (M) . .	Amravati	Chandur	20 67	2,258	2,263	11,502	5,891	5,611	689	352	337	..	..	..
49 Chandur Bazar (M) .	Amravati	Achalpur	10 36	1,694	1,765	9,569	4,963	4,606	536	265	271	.	.	..
50 Chikalda (M) . .	Amravati	Melghat	15 98	454	476	2,487	1,560	927	141	93	48	319	177	142
51 Chikhli (M) .	Buldana	Chikhli	13 49	3,188	3,429	18,634	9,936	8,698	1,175	612	563	..	..	..
52 Chiplun (M) . .	Ratnagiri	Chiplun	11 58	2,373	3,843	20,942	10,449	10,493	378	186	192	3	1	2
53 Chopda (M) .	Jalgaon	Chopda	61.02	5,522	5,859	32,656	16,537	16,119	1,443	700	743	934	469	46
54 Dabhol . .	Ratnag ri	Dapoli	9 17	768	947	5,402	2,576	2,826	..	..	..	.	..	
Dahanu Town Agglomeration			**7 85**	**2,420**	**3,091**	**17,156**	**9,121**	**8,035**	**174**	**99**	**75**	**2,939**	**1,551**	**1,388**
55 Dahanu . . .	Thana	Thana	5 54	1,428	1,713	9,637	5,001	4,636	76	50	26	1,482	786	696
Malyan	Thana	Dahanu	2.31	992	1,378	7,519	4,120	3,399	98	49	49	1,457	765	692
56 Dapoli Camp	Ratnagiri	Dapoli	2 59	939	1,227	6,296	3,404	2,892	121	65	56	..	..	..
57 Darwha (M)	Yeotmal	Darwha	2.43	2,670	2,698	15,245	7,936	7,309	690	347	343	..	..	.
58 Daryapur Banosa (M)	Amravati	Daryapur	6.01	3,676	3,719	20,054	10,401	9,653	2,007	1,030	977	..	..	..
59 Dattapur Dhamangaon (M)	Amravati	Chandur	3 24	2,882	2,923	15,298	7,899	7,399	870	437	433	..	..	..
60 Deglur (M) . .	Nanded	Deglur	18.98	3,360	3,916	21,743	11,497	10,246	2,092	1,092	1,000	3	2	1
61 Dehu . . .	(See Poona City Agglomeration)													

62	Dehu Road Cantonment			(See Poona City Agglomeration)										
63	Deolali Cantonment .			(See Nasik City Agglomeration)										
64	Deoli (M) . . .	Wardha	Wardha	2 64	1,671	1,920	9,508	4,818	4,690	391	196	195	.	..
65	Desaiganj (M) . .	Chandrapur	Gadhchiroli	26 68	1,672	2,123	11,783	6,010	5,773	1,348	685	663	666	319	347
66	Deulgaon Raja (M)	Buldana	Chikhli	3 86	1,992	2,013	11,467	6,020	5,447	696	363	333	.	.	
67	Dharangaon (M) . .	Jalgaon	Erandol	33 36	4,098	4,471	24,365	12,259	12,106	698	330	368	462	215	247
68	Dharmabad (M) . .	Nanded	Biloli	37 35	2,411	2,605	13,677	7,074	6,603	633	341	292	.		.
69	Dharur (M) . .	Bhir	Kaij	60 86	1,667	1,779	10,544	5,362	5,182	1,299	624	675	.		.
	Dhond Town Agglomeration			**49 21**	**5,437**	**6,632**	**35,970**	**19,044**	**16,926**	**5,430**	**2,885**	**2,545**	**165**	**83**	**82**
70	Dhond (M) . .	Poona	Dhond	18 10	2,606	3,034	16,583	8,532	8,051	2,334	1,205	1,129	86	45	41
	Dhond (NM) . .	Poona	Dhond	31 11	2,831	3,598	19,387	10,512	8,875	3,096	1,680	1,416	79	38	41
71	Dhond (NM)	(See Dhond Town Agglomeration)													
72	Dhulia City (M) . .	Dhulia	Dhulia	26 75	16,783	23,289	137,129	72,720	64,409	5,792	3,026	2,766	2,896	1,513	1,383
73	Digras (M) . . .	Yeotmal	Darwha	14 30	3,466	3,857	20,974	10,852	10,122	816	416	400		..	..
74	Dombivli (M) . .	(See Ulhasnagar City Agglomeration)													
75	Dondaicha (M) . .	Dhulia	Sindkheda	2·36	3,101	3,445	20,185	10,425	9,760	959	466	493	1,227	595	632
76	Dudhani (M) . .	Sholapur	Akalkot	0 10	728	1,195	6,726	3,437	3,289	1,008	494	514	20	10	10
77	Erandol (M) . .	Jalgaon	Erandol	2 87	3,337	3,509	18,905	9,653	9,252	455	232	223	350	172	178
78	Faizpur (M) . .	Jalgaon	Yawal	6 60	3,727	3,727	15,192	7,938	7,254	425	215	210	93	50	43
79	Gadhinglaj (M) . .	Kolhapur	Gadhinglaj	25 69	2,491	2,677	14,663	7,595	7,068	1,081	550	531	143	72	71
80	Gandhinagar . .	(See Kolhapur City Agglomeration)													
81	Gangakhed (M) .	Parbhani	Gangakhed	45 51	1,997	2,808	15,792	8,089	7,703	1,453	741	712	..	..	..
82	Gangapur (M) . .	Aurangabad	Gangapur	11 37	1,321	1,452	8,871	4,662	4,209	129	60	69	11	4	7
83	Georai (M) . .	Bhir	Georai	52 37	1,919	1,981	10,540	5,474	5,066	497	259	238	.	.	..
84	Ghatanji (M) . .	Yeotmal	Kelapur	10 39	1,704	1,721	9,174	4,800	4,374	476	217	259	698	409	289
85	Ghugus . . .	Chandrapur	Chandrapur	12 95	1,255	1,852	8,262	4,516	3,746	753	404	349		..	..
86	Gokul T. Helwak . .	Satara	Patan	7 25	575	586	2,270	1,289	981	103	58	45		..	..
87	Gondia (M) . .	Bhandara	Gondia	18 08	13,723	15,337	77,992	40,699	37,293	5,823	2,968	2,855		..	.
88	Hadgaon (M) .	Nanded	Hadgaon	25 67	1,357	1,466	7,591	3,992	3,599	583	279	304		.	..
89	Harnai . .	Ratnagiri	Dapoli	7 49	1,048	1,731	7,426	3,409	4,017	24	10	14	101	55	46

TOWNWISE PRIMARY CENSUS ABSTRACT

Name of Town/City	Literate and educated persons			WORKERS											
				Total Workers (I—IX)			I Cultivators			II Agricultural labourers			III Livestock, forestry, fishing, hunting, plantations, orchards and allied activities		
	Persons	Males	Females	Persons	Males	Females	Persons	Males	Females	Persons	Males	Females	Persons	Males	Females
1	15	16	17	18	19	20	21	22	23	24	25	26	27	28	29
43 Bombay City Greatar (M Corp.)	3,811,380	2,422,786	1,388,594	2,198,098	2,005,728	192,370	2,672	2,292	380	2,958	2,393	565	20,088	18,586	1,502
44 Buldana (M) .	14,664	9,433	5,231	7,300	61,28	1,172	312	273	39	1,665	1,028	637	368	312	56
45 Chalisgaon (M) .	23,503	14,986	8,517	10,847	9,392	1,455	1,011	870	141	1,838	1,098	740	111	108	3
46 Chandor . . .	4,970	3,214	1,756	2,382	1,974	408	379	306	73	628	379	249	14	14	..
47 Chandrapur (M) . .	42,910	27,247	15,663	19,983	17,535	2,448	769	705	64	864	610	254	1,122	1,072	50
48 Chandur (M) . .	5,952	3,715	2,237	3,977	2,899	1,078	543	474	69	1,809	917	892	75	74	1
49 Chandur Bazar (M) .	5,216	3,131	2,085	3,101	2,412	689	343	314	29	1,459	886	573	29	29	..
50 Chikalda (M) . .	1.590	1,168	422	705	565	140	14	14	..	212	130	82	90	89	1
51 Chikhli (M) . .	10,168	6,800	3,368	4,958	4,092	866	447	412	35	1,325	664	661	104	104	..
52 Chiplun (M) . . .	13,417	7,693	5,724	5,386	4,634	752	683	476	207	604	304	300	140	135	5
53 Chopda (M) . .	15,980	10,205	5,775	10,254	7,795	2,459	1,477	1,323	154	4,401	2,458	1,943	136	127	9
54 Dabhol . . .	2,646	1,527	1,119	1,267	1,113	154	288	243	45	153	126	27	115	114	1
Dahanu Town Agglomeration	**9,656**	**5,842**	**3,814**	**5,507**	**4,687**	**820**	**703**	**536**	**167**	**616**	**395**	**221**	**456**	**402**	**54**
55 Dahanu . . .	5,381	3,285	2,096	3,004	2,477	527	605	454	151	451	276	175	314	296	1
Malyan . . .	4,275	2,557	1,718	2,503	2,210	293	98	82	16	165	119	46	142	106	36
56 Dapoli Camp. . .	4,247	2,564	1,683	1,655	1,453	202	93	73	20	29	25	4	41	41	..
57 Darwha (M) . . .	7,239	4,451	2,788	4,511	3,790	721	567	546	21	1,740	1,137	603	67	66	1
58 Daryapur Banosa (M) .	9,857	6,180	3,677	6,471	4,902	1,569	819	767	52	3,380	1,992	1,388	31	31	..
59 Dattapur Dhamangaon (M)	8,043	4,934	3,109	4,842	3,716	1,126	376	345	31	1,703	844	859	83	78	5
60 Deglur (M) . . .	8,909	6,295	2,614	6,081	5,203	878	744	722	22	1,325	810	515	211	209	2
61 Dehu	(See Poona City Agglomeration)														

62	Dehu Road Cantonment		(See Poona City Agglomeration)													
63	Deolali Cantonment .		(See Nasik City Agglomeration)													
64	Deoli (M) . . .	4,846	2,999	1,847	3,512	2,311	1,201	526	467	59	1,912	863	1,049	49	47	2
65	Desaiganj (M) . .	4,187	2,891	1,296	4,388	3,237	1,151	932	801	131	1,100	550	550	76	73	3
66	Deulgaon Raja (M) .	6,019	4,107	1,912	3,220	2,645	575	365	272	93	504	236	268	62	57	5
67	Dharangaon (M) .	11,751	7,639	4,112	7,898	5,902	1,996	1,339	1,172	167	2,841	1,370	1,471	89	89	..
68	Dharmabad (M) .	3,741	2,784	957	4,632	3,565	1,067	882	673	209	1,602	982	620	65	63	2
69	Dharur (M) .	3,842	2,693	1,149	3,248	2,585	663	479	459	20	1,306	746	560	163	142	21
	Dhond Town Agglomeration	**19,035**	**12,375**	**6,660**	**9,798**	**9,077**	**721**	**950**	**808**	**142**	**315**	**213**	**102**	**118**	**114**	**4**
70	Dhond (M) . .	8,639	5,519	3,120	4,308	3,965	343	135	132	3	84	61	23	69	68	1
	Dhond (NM) . .	10,396	6,856	3,540	5,490	5,112	378	815	676	139	231	152	79	49	46	3
71	Dhond (NM) . .		(See Dhond Town Agglomeration)													
72	Dhulia City (M)	78,700	49,848	28,852	34,675	30,213	4,462	727	670	57	1,170	771	399	483	457	26
73	Digras (M) . .	9,630	6,225	3,405	6,544	5,146	1,398	452	429	23	2,279	1,207	1,072	147	140	7
74	Dombivli (M) . .		(See Ulhasnagar City Agglomeration)													
75	Dondaicha (M) . .	9,192	5,998	3,194	6,106	4,738	1,368	514	479	35	2,323	1,282	1,041	48	37	11
76	Dudhani (M) . .	2,486	1,868	618	2,116	1,780	336	480	471	9	867	603	264	23	23	.
77	Erandol (M) . .	8,788	5,730	3,058	5,878	4,526	1,352	1,136	1,016	120	2,565	1,536	1,029	50	45	5
78	Faizpur (M) . .	9,238	5,688	3,550	4,517	3,446	1,071	1,023	714	309	1,412	832	580	15	15	..
79	Gadhinglaj (M) . .	7,544	4,926	2,618	4,493	3,607	886	1,000	767	233	599	275	324	117	116	1
80	Gandhinagar . .		(See Kolhapur City Agglomeration)													
81	Gangakhed (M) . .	6,048	4,235	1,813	4,065	3,773	292	611	597	14	595	504	91	108	106	2
82	Gangapur (M) . .	3,930	2,695	1,235	2,612	2,146	466	615	527	88	846	530	316	39	39	..
83	Georai (M) . .	4,012	2,765	1,247	2,892	2,538	354	577	538	39	648	445	203	57	56	1
84	Ghatanji (M) . .	4,551	2,999	1,552	3,024	2,125	899	271	254	17	1,122	417	705	84	82	2
85	Ghugus (M) . .	2,786	1,926	860	2,523	2,335	188	105	102	3	216	122	94	41	41	..
86	Gokul T. Helwak . .	1,133	760	373	769	727	42	76	76	..	19	9	10	3	2	1
87	Gondia (M) . .	42,392	27,160	15,232	25,096	19,291	5,805	904	627	277	761	479	282	361	340	21
88	Hadgaon (M) . .	2,428	1,706	722	2,529	1,923	606	427	367	60	1,044	556	488	29	29	-
89	Harnai . . .	2,525	1,558	967	2,611	1,547	1,064	279	182	97	285	120	165	1,201	871	330

TOWNWISE PRIMARY CENSUS ABSTRACT

Name of Town/City	WORKERS														
	IV Mining and quarrying			V Manufacturing, processing, servicing and repairs						VI Construction			VII Trade and commerce		
				(a) Household industry			(b) Other than household industry								
	Persons	Males	Females	Persons	Males	Females	Persons	Males	Females	Persons	Males	Females	Persons	Males	Females
1	30	31	32	33	34	35	36	37	38	39	40	41	42	43	44
43 Bombay City Greater (M: Corp)	1,944	1,581	363	29,142	24,853	4,289	900,361	855,699	44,662	67,012	61,181	5,831	491,515	464,902	26,613
44 Buldana (M) . . .	14	5	9	117	66	51	360	339	21	244	236	8	1,029	995	34
45 Chalisgaon (M) . .		.		755	681	74	1,366	1,307	59	141	127	14	2,541	2,461	80
46 Chandor . . .	3	3		224	219	5	28	27	1	20	20		492	479	13
47 Chandrapur (M) . .	214	192	22	1,373	1,129	244	2,412	2,236	176	634	545	89	3,722	3,365	357
48 Chandur (M) . . .		.	.	74	57	17	201	189	12	104	101	3	468	461	7
49 Chandur Bazar (M) .			.	45	36	9	179	172	7	56	32	24	436	433	3
50 Chikalda (M) . . .	.		..	5	5		4	4	.	21	21	..	60	57	3
51 Chikhli (M) . . .	2	2	.	228	203	25	388	374	14	162	160	2	1074	1,037	37
52 Chiplun (M) . . .				201	180	21	524	510	14	111	104	7	1,163	1,144	19
53 Chopda (M) . . .	..	..	.	482	356	126	604	578	26	267	263	4	1,419	1,346	73
54 Dabhol	..	..	.	27	25	2	84	84	..	20	20	..	225	182	43
Dabanu Town Agglomeration	..	..	..	**136**	**126**	**10**	**925**	**877**	**48**	**102**	**98**	**4**	**1,030**	**985**	**45**
55 Dahanu	..	..		71	62	9	431	415	16	36	35	1	283	254	29
Malyan	..	..	..	65	64	1	494	462	32	66	63	3	747	731	16
56 Dapoli Camp. . . .	..		..	68	58	10	62	59	3	129	77	52	420	402	18
57 Darwha (M) . . .	7	4	3	40	36	4	288	279	9	86	84	2	699	695	4
58 Daryapur Banosa (M) . .	..	..	..	158	139	19	290	273	17	83	83	..	699	695	4
59 Dattapur Dhamangaon (M) .	..	..	..	276	227	49	533	482	51	96	95	1	818	805	13
60 Deglur (M) . . .	40	27	13	276	204	72	369	358	11	121	120	1	1,372	1,351	21
61 Dehu	(See Poona City Agglomeration)														

62	Dehu Road Cantonment			(See Poona City Agglomeration)													
63	Deolali Cantonment			(See Nasik City Agglomeration)													
64	Deoli (M)			..	..	109	107	2	83	78	5	34	33	1	290	276	14
65	Desaiganj (M)	2	2	..	315	196	119	200	186	14	389	233	156	632	580	52	
66	Deulgaon Raja (M)		..	.	236	184	52	354	335	19	71	68	3	756	715	41	
67	Dharangaon (M)	..	.	..	581	412	169	736	694	42	265	265	..	1,005	959	46	
68	Dharmabad (M)			.	207	148	59	273	258	15	176	121	55	706	691	15	
69	Dharur (M)	11	11	.	126	117	9	174	168	6	44	43	1	495	481	14	
	Dhond Town Agglomeration	**28**	**28**	**..**	**184**	**174**	**10**	**2,352**	**2,328**	**24**	**382**	**363**	**19**	**1,243**	**1,160**	**83**	
70	Dhond (M)	..	..	164	156	8	1,042	1,022	20	199	186	13	1,104	1,025	79		
	Dhond (NM)	28	28	.	20	18	2	1,310	1,306	4	183	177	6	139	135	4	
71	Dhond (NM)	(See Dhond Town Agglomeration)															
72	Dhulia City (M)		..	.	2,792	2,020	772	9,399	8,150	1,249	1,403	1,286	117	6,458	6,073	385	
73	Digras (M)			.	74	52	22	737	673	64	164	161	3	1,371	1,319	52	
74	Dombivli (M)	(See Ulhasnagar City Agglomeration)															
75	Dondaicha (M)		..	..	291	201	90	423	406	17	78	71	7	1,340	1,264	76	
76	Dudhani (M)	8	8	.	102	77	25	107	106	1	21	21	.	354	334	20	
77	Erandol (M)			.	261	228	33	317	294	23	141	134	7	579	540	39	
78	Faizpur (M)	..		.	399	321	78	284	268	16	45	45	..	619	610	9	
79	Gadhinglaj (M)	11	11		309	220	89	342	328	14	120	111	9	971	858	113	
80	Gandhinagar	(See Kolhapur City Agglomeration)															
81	Gangakhed (M)			.	225	221	4	280	266	14	253	224	29	767	741	26	
82	Gangapur (M)			.	77	71	6	152	150	2	27	27	..	301	289	12	
83	Georai (M)	2	2	..	73	64	9	176	167	9	38	37	1	505	472	33	
84	Ghatanji (M)	36	16	20	128	96	32	243	225	18	63	63	.	560	528	32	
85	Ghugus	1,216	1,198	18	94	91	3	429	400	29	40	32	8	117	105	12	
86	Gokul T. Helwak	1	1	..	12	11	1	24	24	..	276	266	10	80	75	5	
87	Gondia (M)	10	9	1	5,009	1,927	3,082	4,050	3,565	485	1,011	820	191	5,335	5,086	249	
88	Hadgaon (M)		.		80	76	4	50	46	4	75	72	3	343	336	7	
89	Harnai	5	5	..	81	58	23	322	41	281	6	6	..	243	97	146	

TOWNWISE PRIMARY CENSUS ABSTRACT

Name of Town/City	WORKERS								
	VIII Transport, storage and communication			IX Other services			X Non-workers		
	Persons	Males	Females	Persons	Males	Females	Persons	Males	Females
1	45	46	47	48	49	50	51	52	53
43 Bombay City Greater (M. Corp).	236,839	226,654	10,245	445,507	347,587	97,920	3,772,477	1,472,650	2,299,827
44 Buldana (M) . . .	375	375	.	2,816	2,499	317	18,003	7,621	10,382
45 Chalisgaon (M) . . .	1,186	1,108	78	1,898	1,632	266	30,873	12,530	18,343
46 Chandor . . .	117	112	5	477	415	62	6,407	2,736	3,671
47 Chandrapur (M) .	1,749	1,693	56	7,124	5,988	1,136	55,151	21,905	33,246
48 Chandur (M) . . .	145	145		558	481	77	7,525	2,992	4,533
49 Chandur Bazar (M) . .	129	129		425	381	44	6,468	2,551	3,917
50 Chikalda (M) . . .	6	6	.	293	239	54	1,782	995	787
51 Chikhli (M)	271	265	6	957	871	86	13,676	5,844	7,832
52 Chiplun (M)	610	603	7	1,350	1,178	172	15,556	5,815	9,741
53 Chopda (M)	381	377	4	1,087	967	120	22,402	8,742	13,660
54 Dabhol	203	197	6	152	122	30	4,135	1,463	2,672
Dahanu Town Agglomeration	**358**	**345**	**13**	**1,181**	**923**	**258**	**11,649**	**4,434**	**7,215**
55 Dahanu . . .	93	92	1	720	593	127	6,633	2,524	4,109
Malyan	265	253	12	461	330	131	5,016	1,910	3,106
56 Dapoli Camp . . .	188	187	1	625	531	94	4,641	1,951	2,690
57 Darwha (M) . .	240	240		777	703	74	10,734	4,146	6,588
58 Daryapur Banosa (M) . .	140	139	1	871	783	88	13,583	5,499	8,084
59 Dattapur Dhamangaon (M) .	282	282	..	675	558	117	10,456	4,183	6,273
60 Deglur (M) . . .	228	208	20	1,395	1,194	201	15,662	6,294	9,368
61 Dehu	(See Poona City Agglomeration)								

62 Dehu Road Canontment			(See Poona City Agglomeration)						
63 Deolali Cantonment			(See Nasik City Agglomeration)						
64 Deoli (M)	79	79	..	430	361	69	5,996	2,507	3,489
65 Desalganj (M)	219	214	5	523	402	121	7,395	2,773	4,622
66 Deulgaon Raja (M)	317	298	19	555	480	75	8,247	3,375	4,872
67 Dharangaon (M)	257	257	..	785	684	101	16,467	6,357	10,110
68 Dharmabad (M)	107	105	2	614	524	90	9,045	3,509	5,536
69 Dharur (M)	139	139	..	311	279	32	7,296	2 777	4,519
Dhond Town Agglomeration	**1,637**	**1,565**	**72**	**2,589**	**2,324**	**265**	**26,172**	**9,967**	**16,205**
70 Dhond (M)	658	597	61	853	718	135	12,275	4,567	7,708
Dhond (NM)	979	968	11	1,736	1,606	130	13,897	5,400	8,497
71 Dhond (NM)	-	..	..	..	..	.	..	.	.
		(See Dhond Town Agglomeration)							
72 Dhulia City (M)	3,029	2,961	68	9,214	7,825	1,389	102,454	42,507	59,947
73 Digras (M)	268	258	10	1,052	907	145	14,430	5,706	8,724
74 Dombivli (M)		(See Ulhasnagar City Agglomeration)							
75 Dondaicha (M)	411	409	2	678	589	89	14,079	5,687	8,392
76 Dudhani (M)	32	32	.	122	105	17	4,610	1,657	2,953
77 Erandol (M)	126	125	1	703	608	95	13,027	5,127	7,900
78 Faizpur (M)	199	199	..	521	442	79	10,675	4,492	6,183
79 Gadhinglaj (M)	222	222	.	802	699	103	10,170	3,988	6,182
80 Gandhinagar		(See Kolhapur City Agglomeration)							
81 Gangakhed (M)	146	142	4	1,080	972	108	11,727	4,316	7,411
82 Gangapur (M)	57	57	..	498	456	42	6,259	2,516	3,743
83 Georai (M)	181	168	13	635	589	46	7,648	2,936	4,712
84 Ghatanji (M)	81	81	..	436	363	73	6,150	2,675	3,475
85 Ghugus	35	35	..	230	209	21	5,739	2,181	3,558
86 Gokul T. Helwak	15	15	..	263	248	15	1,501	562	939
87 Gondia (M)	3,180	2,988	192	4,475	3,450	1,025	52,896	21,408	31,488
88 Hadgaon (M)	39	39		442	402	40	5,062	2,069	2,993
89 Harnai	85	84	1	104	83	21	4,815	1,862	2,953

TOWNWISE PRIMARY CENSUS ABSTRACT

Name of Town/City	District/Tahsil		Area in km²	Occupied residential houses	No of households	Total population (including institutional and houseless population)			Scheduled castes			Scheduled tribes		
						Persons	Males	Females	Persons	Males	Females	Persons	Males	Females
1	2		3	4	5	6	7	8	9	10	11	12	13	14
90 Hinganghat (M)	Wardha	Hinganghat	6 42	8,246	8,508	44,349	23,091	21,258	1,640	850	790		..	
91 Hingoli (M)	Parbhani	Hingoli	16 19	5,058	5,614	31,948	16,677	15,271	1,958	974	984	17	13	4
92 Humbrali	Satara	Patan	9 84	1,164	1,206	4,421	2,632	1,789	78	40	38	45	22	23
93 Ichalkaranji (M)	Kolhapur	Hatkanangale	18 13	15,499	16,257	87,731	47,689	40,042	5,388	2,855	2,533	217	123	94
94 Igatpuri (M)	Nasik	Igatpuri	10 36	2,454	3,305	17,415	9,185	8,230	1,084	579	505	584	313	271
95 Indapur (M)	Poona	Indapur	0 60	1,002	1,405	6,896	3,530	3,366	546	270	276	3	3	..
96 Jalgaon (M)	Buldana	Jalgaon	2 62	2,758	2,794	14,788	7,659	7,129	558	285	273	..	.	..
97 Jalgaon City (M)	Jalgaon	Jalgaon	12.30	13,240	19,020	106,711	56,402	50,309	4,214	2,183	2,031	1,735	892	843
98 Jalna (M)	Aurangabad	Jalna	25.90	13,341	15,419	91,099	47,521	43,578	4,060	2,050	2,010	38	21	17
99 Jawhar (M)	Thana	Jawhar	9 07	841	1,231	6,110	3,224	2,886	398	205	193	1,715	851	864
100 Jaysingpur (M)	Kolhapur	Shirol	9 01	3,036	3,067	17,135	8,981	8,154	1,157	601	556	8	5	3
101 Jejuri (M)	Poona	Purandhar	0 39	725	769	4,171	2,112	2,059	194	89	105	..	..	..
102 Jintur (M)	Parbhani	Jintur	24 84	2,959	2,965	15,019	7,846	7,173	384	195	189	29	12	17
103 Junnar (M)	Poona	Junnar	4 74	1,980	2,593	14,952	7,682	7,270	443	226	217	512	376	136
104 Kagal (M)	Kolhapur	Kagal	29 16	2,023	2,432	13,428	6,927	6,501	1,860	1,010	850	29	16	13
105 Kalamb	Poona	Indapur	28.44	4,666	4,942	22,834	11,863	10,971	1,835	960	875	26	13	13
106 Kalamnuri (M)	Parbhani	Kalamnuri	31 13	1,640	1,783	9,542	4,854	4,688	134	67	67	57	46	11
107 Kallam (M)	Osmanabad	Kallam	18 91	1,580	1,811	10,216	5,471	4,745	706	387	319	..	..	..
108 Kalmeshwar (M)	Nagpur	Saoner	11.81	1,515	1,656	8,117	4,184	3,933	357	172	185	..	.	.
109 Kalwa	(See Thana City Agglomeration)													
110 Kalyan (M)	(See Ulhasnagar City Agglomeration)													

111	Kamptee (M)			(See Nagpur City Agglomeration)											
112	Kamptee Cantonment			(See Nagpur City Agglomeration)											
113	Kandari			(See Bhusawal Town Agglomeration)											
114	Kandhar (M)	Nanded	Kandhar	5 18	1,343	1,556	9,221	4,819	4,402	378	179	199	..	..	.
115	Kanhan (Pipri)	Nagpur	Ramtek	4.92	1,275	1,411	6,600	3,600	3,000	969	502	467	..	..	..
116	Kannad (M)	Aurangabad	Kannad	16 03	1,818	1,849	10,398	5,404	4,994	366	179	187	51	28	23
117	Karad (M)	Satara	Karad	2 46	7,539	8,406	42,329	22,720	19,609	2,012	1,027	985	8	5	3
118	Karanja (M)	Akola	Murtazapur	7 51	5,154	5,291	31,150	16,137	15,013	1,459	772	687	..	.	.
119	Karjat	Kolaba	Karjat	1 11	580	970	5,634	2,984	2,650	84	43	41	76	34	42
120	Karmala (M)	Sholapur	Karmala	30 77	2,075	2,424	14,051	7,540	6,511	1,967	1,056	911	9	5	4
121	Katemanivali		(See Ulhasnagar City Agglomeration)												
122	Katol (M)	Nagpur	Katol	10 36	3,347	3,928	19,236	10,123	9,113	1,398	741	657	—	..	...
123	Khadakvasla		(See Poona City Agglomeration)												
124	Khamgaon (M)	Buldana	Khamgaon	13 36	10,063	10,080	53,692	28,216	25,476	2,688	1,397	1,291	..	...	..
125	Khapa (M)	Nagpur	Saoner	7 85	1,733	2,152	12,080	6,226	5,854	500	253	247	—	—	—
126	Khed (M)	Ratnagiri	Khed	7 54	1,220	1,629	8,823	4,388	4,435	320	154	166	—	—	..
127	Khopoli New Township (M)	Kolaba	Khalapur	30 17	2,601	4,181	18,152	10,112	8,040	192	108	84	1,620	860	760
128	Khuldabad (M)	Aurangabad	Khuldabad	16 29	951	1,130	6,149	3,049	3,100	422	213	209	163	80	83
129	Kinwat (M)	Nanded	Kinwat	58 27	2,107	2,110	10,595	5,450	5,145	777	368	409	132	67	65
130	Kirkee Cantonment		(See Poona City Agglomeration)												
	Kolhapur City Agglomeration			**72 78**	**34,704**	**50,351**	**267,513**	**141,585**	**125,928**	**23,168**	**12,049**	**11,119**	**48**	**32**	**16**
131	Kolhapur City (M)	Kolhapur	Karvir	66 82	33,652	49,038	259,050	137,180	121,870	22,788	11,866	10,922	48	32	16
	Gandhinagar	Kolhapur	Karvir	5 96	1,052	1,313	8,463	4,405	4,058	380	183	197	..	..	..
132	Kopergaon (M)	Ahmednagar	Kopergaon	16 55	3,926	4,841	25,829	13,657	12,172	2,058	1,074	984	369	199	170
133	Kulgaon	Thana	Ulhasnagar	3 63	903	1,378	6,758	3,600	3,158	78	38	40	227	110	117
134	Kundalvadi (M)	Nanded	Biloli	21 99	1,832	1,941	10,388	5,187	5,201	344	168	176	..	...	..
135	Kurduvadi (M)	Sholapur	Madha	48 77	3,187	3,278	17,862	9,207	8,655	3,317	1,711	1,606	51	25	26
136	Kuran Kh	Poona	Velhe	2 07	683	806	2,898	1,592	1,306	68	34	34	10	4	6
137	Kurundvad (M)	Kolhapur	Shirol	18 16	2,474	2,485	14,610	7,513	7,097	1,319	699	620	.	..	..
138	Lasalgaon	Nasik	Niphad	6 09	1,050	1,197	6,855	3,580	3,275	435	204	231	299	152	147
139	Latur (M)	Osmanabad	Latur	11·27	7,891	12,980	70,156	37,663	32,493	5,379	2,797	2,582	12	9	3

TOWNWISE PRIMARY CENSUS ABSTRACT

Name of Town/City	Literate and educated persons			WORKERS: Total workers (I—IX)			I Cultivators			II Agricultural labourers			III Livestock, forestry, fishing, hunting plantations, orchards, and allied activities		
	Persons	Males	Females	Persons	Males	Females	Persons	Males	Females	Persons	Males	Females	Persons	Males	Females
1	15	16	17	18	19	20	21	22	23	24	25	26	27	28	29
90 Hinganghat (M) . .	24,124	15,299	8,825	11,286	9,921	1,365	582	502	80	702	444	258	215	203	12
91 Hingoli (M) . . .	14,747	9,804	4,943	8,488	7,461	1,027	876	801	75	961	644	317	301	273	28
92 Humbrali	1,612	1,242	370	2,272	1,884	388	216	111	105	5	2	3	10	10	..
93 Ichalkaranji (M) . .	41,726	28,837	12,889	28,082	26,371	1,711	1,355	1,279	76	1,270	890	380	91	90	1
94 Igatpuri (M) . . .	9,807	6,158	3,649	4,349	3,969	380	127	94	33	123	66	57	41	38	3
95 Indapur (M) . . .	3,201	2,004	1,197	1,911	1,729	182	353	322	31	199	139	60	27	27	..
96 Jalgaon (M) . . .	6,244	4,100	2,144	5,176	3,831	1,345	976	855	121	2,861	1,741	1,120	43	42	1
97 Jalgaon City (M) . .	63,616	39,284	24,332	27,304	24,145	3,159	1,284	1,027	257	2,084	1,220	864	535	504	31
98 Jalna (M)	39,383	25,794	13,589	25,042	22,046	2,996	1,109	1,038	71	1,175	767	408	661	621	40
99 Jawhar (M)	3,348	2,114	1,234	1,759	1,489	270	233	168	65	228	135	93	69	69	..
100 Jaysingpur (M) . . .	8,972	5,669	3,303	5,037	4,385	652	458	455	3	318	256	62	62	60	2
101 Jejuri (M)	2,579	1,510	1,069	1,077	956	121	279	259	20	81	44	37	7	6	1
102 Jintur (M)	5,116	3,499	1,617	3,822	3,582	240	455	440	15	733	621	112	101	97	4
103 Junnar (M) . . .	9,189	5,618	3,571	3,523	3,112	411	315	270	45	139	81	58	64	62	2
104 Kagal (M)	6,015	3,985	2,030	3,889	3,367	522	865	781	84	1,247	935	312	92	92	..
105 Kalamb	11,441	7,285	4,156	6,428	5,517	911	472	393	79	955	597	358	803	593	210
106 Kalamnuri (M) . . .	4,758	3,048	1,710	2,684	2,364	320	563	537	26	802	569	233	42	42	.
107 Kallam (M) . . .	4,499	3,165	1,334	2,543	2,267	276	288	274	14	539	439	100	50	46	4
108 Kalmeshwar (M) . . .	3,765	2,459	1,306	2,629	2,033	596	515	422	93	781	386	395	40	40	..
109 Kalwa	(See Thana City Agglomeration)														
110 Kalyan (M) . . .	(See Ulhasnagar City Agglomeration)														

111	Kamptee (M) . . .	(See Nagpur City Agglomeration)														
112	Kamptee Cantonment .	(See Nagpur City Agglomeration)														
113	Kandari	(See Bhusawal Town Agglomeration)														
114	Kandhar (M) . . .	4,221	2,741	1,480	2,444	2,085	359	229	204	25	345	179	166	69	68	1
115	Kanhan (Pipri) . . .	2,565	1,866	699	2,136	1,721	415	77	73	4	469	233	236	93	92	1
116	Kannad (M) . . .	4,511	3,143	1,368	2,939	2,560	379	506	453	53	417	267	150	63	62	1
117	Karad (M) . . .	25,982	16,262	9,720	11,204	10,103	1,101	837	779	58	263	153	110	98	92	6
118	Karanja (M) . . .	15,577	9,693	5,884	9,769	7,661	2,108	1,000	835	165	3,952	2,361	1,591	139	137	2
119	Karjat	3,778	2,146	1,632	1,841	1,589	252	35	33	2	11	6	5	23	22	1
120	Karmala (M) . . .	7,892	5,140	2,752	3,658	3,166	492	448	396	52	230	121	109	66	62	4
121	Katemanivali . . .	(See Ulhasnagar City Agglomeration)														
122	Katol (M) . . .	10,017	6,538	3,479	5,741	4,607	1,134	933	823	110	1,974	1,154	820	103	102	1
123	Khadakvasla . . .	(See Poona City Agglomeration)														
124	Khamgaon (M) . . .	31,325	19,649	11,676	14,254	12,243	2,011	865	768	97	2,081	1,175	906	244	234	10
125	Khapa (M) . . .	5,289	3,655	1,634	4,590	3,109	1,481	486	419	67	882	302	580	128	126	2
126	Khed (M) . . .	5,533	3,125	2,408	2,451	2,018	433	308	164	144	124	45	79	48	46	2
127	Khopoli New Township (M).	8,663	5,891	2,772	6,493	5,989	504	373	334	39	491	331	160	60	45	15
128	Khuldabad (M) . . .	2,193	1,486	707	1,657	1,448	209	324	315	9	276	159	117	65	56	9
129	Kinwat (M) . . .	3,739	2,528	1,211	3,492	2,776	716	400	369	31	1,174	599	575	109	108	1
130	Kirkee Cantonment . .	(See Poona City Agglomeration)														
	Kolhapur City Agglomeration	**160,440**	**99,937**	**60,503**	**70,003**	**64,175**	**5,828**	**3,194**	**3,060**	**134**	**2,546**	**1,853**	**693**	**675**	**625**	**50**
131	Kolhapur City (M) . .	156,362	97,291	59,071	68,054	62,280	5,774	3,184	3,051	133	2,538	1,846	692	674	624	50
	Gandhinagar . . .	4,078	2,646	1,432	1,949	1,895	54	10	9	1	8	7	1	1	1	..
132	Kopergaon (M) . . .	13,773	8,948	4,825	7,605	6,553	1,052	465	436	29	1,000	572	428	131	124	7
133	Kulgaon (M) . . .	4,136	2,469	1,667	2,042	1,807	235	176	156	20	119	85	34	34	25	9
134	Kundalvadi (M) . .	1,833	1,452	381	3,272	2,817	455	775	750	25	1,159	808	351	131	131	..
135	Kurduvadi (M) . . .	9,582	6,025	3,557	4,194	3,811	383	269	230	39	275	187	88	33	31	2
136	Kuran Kh.	1,338	855	483	939	860	79	78	61	17	19	19	..	10	10	.
137	Kurundvad (M) . .	7,682	4,980	2,702	4,321	3,542	779	1,191	1,055	136	1,044	596	448	78	78	..
138	Lasalgaon . . .	3,996	2,475	1,521	1,902	1,568	334	133	125	8	418	188	230	33	33	.
139	Latur (M)	30,199	21,266	8,933	18,380	16,693	1,687	923	894	29	1,143	751	392	270	256	14

TOWNWISE PRIMARY CENSUS ABSTRACT

Name of Town/City	WORKERS														
	IV Mining and quarrying			V Manufacturing, processing, servicing and repairs						VI Construction			VII Trade and commerce		
				(a) Household industry			(b) Other than household industry								
	Persons	Males	Females	Persons	Males	Females	Persons	Males	Females	Persons	Males	Females	Persons	Males	Females
1	30	31	32	33	34	35	36	37	38	39	40	41	42	43	44
90 Hinganghat (M) . .	2	1	1	500	444	56	4,126	3,865	261	357	265	92	2,006	1,871	135
91 Hingoli (M) . . .	.		.	330	264	66	867	777	90	270	262	8	1,894	1,865	29
92 Humbrali	16	7	9	7	5	2	25	25	..	1,790	1,534	256	59	53	6
93 Ichalkaranji (M) . .	88	87	1	1,077	880	197	17,212	16,730	482	713	636	77	3,512	3,390	122
94 Igatpuri (M) . . .		..	..	193	170	23	361	359	2	215	212	3	803	755	48
95 Indapur (M) . . .		.	.	201	188	13	131	126	5	44	44	.	477	460	17
96 Jalgaon (M) . . .		.	..	102	77	25	136	134	2	41	41	.	396	374	22
97 Jalgaon City (M). . .	327	186	141	770	686	84	3,814	3,675	139	910	856	54	6,457	6,235	2 2
98 Jalna (M)	2	1	1	1,470	1,073	397	3,289	2,925	364	934	844	90	5,595	5,428	167
99 Jawhar (M)	.	.		91	87	4	123	114	9	46	46	..	346	312	34
100 Jaysingpur (M) . . .	186	164	22	121	114	7	1,258	957	301	283	255	28	1,127	1,053	74
101 Jejuri (M)	2	2	..	49	41	8	101	101	..	21	21	.	37	169	18
102 Jintur (M)	14	14		59	58	1	354	335	19	133	133	..	802	787	15
103 Junnar (M)	.	..	..	488	429	59	265	262	3	77	65	12	901	850	51
104 Kagal (M)	25	25	.	278	263	15	218	203	15	31	31	.	376	353	23
105 Kalamb		.		68	62	6	2,998	2,962	36	107	101	6	310	289	21
106 Kalamnuri (M) . .			.	43	41	2	129	124	5	64	64	.	452	450	2
107 Kallam (M) . . .	.	.	..	91	83	8	200	193	7	49	49	..	497	479	18
108 Kalmeshwar (M) . .		.	..	444	398	46	86	85	1	58	58	.	266	258	8
109 Kalwa	(See Thana City Agglomeration)														
110 Kalyan (M) . . .	(See Ulhasnagar City Agglomeration)														

111	Kamptee (M)				(See Nagpur City Agglomeration)												
112	Kamptee Cantonment				(See Nagpur City Agglomeration)												
113	Kandari				(See Bhusawal Town Agglomeration)												
114	Kandhar (M)	33	33	..	233	199	34	91	83	8	81	73	8	552	540	12	
115	Kanhan (Pipri)	67	61	6	47	39	8	870	786	84	91	58	33	165	148	17	
116	Kannad (M)		.	.	101	95	6	238	219	19	73	68	5	598	573	25	
117	Karad (M)	10	10		526	416	110	1,831	1,743	88	620	547	73	2,944	2,808	136	
118	Karanja (M)	4	4		297	227	70	676	650	26	152	151	1	1,787	1,762	25	
119	Karjat	9	7	2	49	44	5	246	217	29	38	33	5	654	615	39	
120	Karmala (M)	.	.		335	323	12	339	293	46	139	121	18	977	898	79	
121	Katemanivali				(See Ulhasnagar City Agglomeration)												
122	Katol (M)	2	2		232	196	36	342	317	25	96	95	1	905	881	24	
123	Khadakvasla				(See Poona City Agglomeration)												
124	Khamgaon (M)	4	3	1	300	228	72	2,352	2,117	235	429	406	23	3,286	3,190	96	
125	Khapa (M)	313	209	104	1,777	1,193	584	124	111	13	26	23	3	392	338	54	
126	Khed (M)	.			69	60	9	243	232	11	218	175	43	692	668	24	
127	Khopoli New Township (M)	1	1		154	143	11	3,091	3,015	76	459	420	39	752	715	37	
128	Khuldabad (M)	..	..		60	40	20	171	170	1	91	85	6	266	255	11	
129	Kinwat (M)	..		.	120	113	7	160	156	4	176	155	21	583	578	5	
130	Kirkee Cantonment			(See Poona City Agglomeration)													
	Kolhapur City Agglomeration	**643**	**488**	**155**	**3,588**	**3,156**	**432**	**16,786**	**16,419**	**367**	**3,398**	**3,083**	**315**	**15,258**	**14,672**	**586**	
131	Kolhapur City (M)	643	488	155	3,584	3,154	430	16,555	16,197	358	3,357	3,043	314	13,822	13,241	581	
	Gandhinagar	..		..	4	2	2	231	222	9	41	40	1	1,436	1,431	5	
132	Kopergaon (M)			.	708	653	55	826	807	19	317	284	33	1,938	1,778	160	
133	Kulgaon				52	48	4	500	463	37	54	51	3	275	250	25	
134	Kundalvadi (M)	..	..	.	251	209	42	123	121	2	46	46	.	461	455	6	
135	Kurduvadi (M)	.	.	..	129	113	16	767	750	17	166	163	3	761	694	67	
136	Kuran Kh.	..	..	..	10	9	1	28	27	1	413	374	39	62	56	6	
137	Kurundvad (M)		.	.	259	221	38	493	482	11	41	41	..	549	494	55	
138	Lasalgaon	..	..	.	99	76	23	216	195	21	58	53	5	542	531	11	
139	Latur (M)	206	136	70	254	232	22	3,012	2,864	148	725	687	38	4,885	4,775	110	

TOWNWISE PRIMARY CENSUS ABSTRACT

	Name of Town/City	WORKERS								
		VIII Transport, storage and communication			IX Other services			X Non-workers		
		Persons	Males	Females	Persons	Males	Females	Persons	Males	Females
	1	45	46	47	48	49	50	51	52	53
90	Hinganghat (M) . . .	645	623	22	2,151	1,703	448	33,063	13,170	19,893
91	Hingoli (M) . . .	603	528	75	2,386	2,047	339	23,460	9,216	14,244
92	Humbrali . . .	15	15		129	122	7	2,149	748	1,401
93	Ichalkaranji (M) . . .	657	651	6	2,107	1,738	369	59,649	21,318	38,331
94	Igatpuri (M) . . .	1,626	1,594	32	860	681	179	13,066	5,216	7,850
95	Indapur (M) . . .	115	110	5	364	313	51	4,985	1,801	3,184
96	Jalgaon (M) . . .	74	74	.	547	493	54	9,612	3,828	5,784
97	Jalgaon City (M) . . .	3,339	3,166	173	7,784	6,590	1,194	79,407	32,257	47,150
98	Jalna (M)	2,455	2,368	87	8,352	6,981	1,371	66,057	25,475	40,582
99	Jawhar (M)	178	178	..	445	380	65	4,351	1,735	2,616
100	Jaysingpur (M) . . .	495	469	26	729	602	127	12,098	4,596	7,502
101	Jejuri (M)	60	58	2	290	255	35	3,094	1,156	1,938
102	Jintur (M)	309	308	1	862	789	73	11,197	4,264	6,933
103	Junnar (M)	361	357	4	913	736	177	11,429	4,570	6,859
104	Kagal (M)	130	129	1	627	555	72	9,539	3,560	5,979
105	Kalamb	142	139	3	573	381	192	16,406	6,346	10,060
106	Kalamnuri (M) . . .	51	51	..	538	486	52	6,858	2,490	4,368
107	Kallam (M)	57	57	..	772	647	125	7,673	3,204	4,469
108	Kalmeshwar (M) . . .	71	71	..	368	315	53	5,488	2,151	3,337
109	Kalwa	(See Thana City Agglomeration)								
110	Kalyan (M)	(See Ulhasnagar City Agglomeration)								

111	Kamptee	(See Nagpur City Agglomeration)								
112	Kamptee Cantonment	(See Nagpur City Agglomeration)								
113	Kandari	(See Bhusawal Town Agglomeration)								
114	Kandhar (M)	89	84	5	722	622	100	6,777	2,734	4,043
115	Kanhan (Pipri)	84	84	..	173	147	26	4,464	1,879	2,585
116	Kannad (M)	139	137	2	804	686	118	7,459	2,844	4,615
117	Karad (M)	1,074	1,065	9	3,001	2,490	511	31,125	12,617	18,508
118	Karanja (M)	434	433	1	1,328	1,101	227	21,381	8,476	12,905
119	Karjat	317	304	13	459	308	151	3,793	1,395	2,398
120	Karmala (M)	391	330	61	733	622	111	10,393	4,374	6,019
121	Katemanivali	(See Ulhasnagar City Agglomeration)								
122	Katol (M)	191	189	2	963	848	115	13,495	5,516	7,979
123	Khadakvasla	(See Poona City Agglomeration)								
124	Khamgaon (M)	1,223	1,197	26	3,470	2,925	545	39,438	15,973	23,465
125	Khapa (M)	83	82	1	379	306	73	7,490	3,117	4,373
126	Khed (M)	127	124	3	622	504	118	6,372	2,370	4,002
127	Khopoli New Township (M)	205	198	7	907	787	120	11,659	4,123	7,536
128	Khuldabad (M)	51	51	..	353	317	36	4,492	1,601	2,891
129	Kinwat (M)	187	185	2	583	513	70	7,103	2,674	4,429
130	Kirkee Cantonment	(See Poona City Agglomeration)								
	Kolhapur City Agglomeration	**6,766**	**6,599**	**167**	**17,149**	**14,220**	**2,929**	**197,510**	**77,410**	**120,100**
131	Kolhapur City (M)	6,726	6,561	165	16,971	14,075	2,896	190,996	74,900	116,096
	Gandhinagar	40	38	2	178	145	33	6,514	2,510	4,004
132	Kopergaon (M)	637	633	4	1,583	1,266	317	18,224	7,104	11,120
133	Kulgaon	270	265	5	562	464	98	4,716	1,793	2,923
134	Kundalvadi (M)	73	71	2	253	226	27	7,116	2,370	4,746
135	Kurduvadi (M)	1,126	1,114	12	668	529	139	13,668	5,396	8,272
136	Kuran Kh.	33	33	..	286	271	15	1,959	732	1,227
137	Kurundvad (M)	113	113	..	553	462	91	10,289	3,971	6,318
138	Lasalgaon	113	113	..	290	254	36	4,953	2,012	2,941
139	Latur (M)	1,498	1,490	8	5,464	4,608	856	51,776	20,970	30,806

TOWNWISE PRIMARY CENSUS ABSTRACT

Name of Town/City	District/Tahsil		Area in km²	Occupied residential houses	No. of households	Total population (including institutional and houseless population)			Scheduled Castes			Scheduled Tribes		
						Persons	Males	Females	Persons	Males	Females	Persons	Males	Females
1	2		3	4	5	6	7	8	9	10	11	12	13	14
140 Lohagaon	(See Poona City Agglomeration)													
141 Lonavala (M)	Poona	Mawal	38 85	4,700	5,165	27,501	14,869	12,632	1,566	836	730	588	298	290
142 Madhavnagar	(See Sangli City Agglomeration)													
143 Mahabaleshwar (M)	Satara	Mahabaleshwar	145 04	765	1,23	7,318	3,955	3,363	562	300	262	.	..	..
144 Mahad (M)	Kolaba	Mahad	4·12	2,381	2,456	13,500	6,962	6,538	454	223	231	42	19	23
145 Maindargi (M)	Sholapur	Akalkot	38 10	1,483	1,950	10,725	5,356	5,369	797	386	411	15	8	7
146 Majivade	(See Thana City Agglomeration)													
147 Malegaon City (M)	Nasik	Malegaon	12 95	28,222	29,862	191,847	99,444	92,403	3,023	1,551	1,472	1,752	819	933
148 Malkapur (M)	Buldana	Malkapur	1 55	6,008	6,172	35,476	18,417	17,059	1,550	789	761		..	..
149 Malkapur (M)	Kolhapur	Shahuvadi	1 94	728	845	4,533	2,310	2,223	392	191	201	..	..	..
150 Malwan (M)	Ratnagiri	Malwan	6·50	2,975	3,863	17,579	8,191	9,388	292	136	156	39	18	21
151 Malyan	(See Dahanu Town Agglomeration)													
152 Mangalvedha (M)	Sholapur	Mangalvedha	152 32	2,428	2,745	15,141	7,758	7,383	1,072	558	514	3	1	2
153 Mangrulpir (M)	Akola	Mangrulpir	11·76	2,150	2,566	14,087	7,305	6,782	600	315	285	..	..	...
154 Manikpur	(See Bassein Town Agglomeration)													
155 Manjlegaon (M)	Bhir	Manjlegaon	35·28	2,086	2,447	13,599	7,018	6,581	978	498	480	4	2	2
Manmad Town Agglomeration			**19 45**	**7,047**	**7,380**	**40,061**	**20,684**	**19,377**	**2,134**	**1,146**	**988**	**1,038**	**538**	**500**
156 Manmad (M)	Nasik	Nandgaon	9 53	5,327	5,476	29,571	15,281	14,290	1,537	833	704	581	295	286
Manmad (NM)	Nasik	Nandgaon	9·92	1,720	1,904	10,490	5,403	5,087	597	313	284	457	243	214
157 Manmad (NM)	(See Manmad Town Agglomeration)													
158 Manwath (M)	Parbhani	Pathri	8 42	1,980	3,072	17,250	8,746	8,504	363	176	187	50	29	21
159 Matheran (M)	Kolaba	Karjat	7 38	428	675	3,397	1,926	1,471	345	174	171	105	84	21

160	Mehkar (M)		Buldana	Mehkar	7 23	3,013	3,018	16,196	8,520	7,676	1,162	622	540	..	..	..
161	Mhasvad (M)		Satara	Man	88·19	2,111	2,341	12,667	6,344	6,323	1,408	717	691	..	..	..
162	Miraj (M)				(See Sangli City Agglomeration)											
163	Mohone				(See Ulhasnagar City Agglomeration)											
164	Mohpa (M)		Nagpur	Saoner	4·87	1,268	1,304	6,102	3,170	2,932	402	205	197	..	.	..
165	Morshi (M)		Amravati	Morshi	15 46	3,171	3,218	16,084	8,362	7,722	755	406	349	..	..	..
166	Mowad (M)		Nagpur	Katol	13·00	1,264	1,283	6,421	3,292	3,129	236	130	106	..	..	..
167	Mudkhed (M)		Nanded	Nanded	14 92	1,248	1,527	7,598	3,850	3,748	174	100	74	.	..	..
168	Mukhed (M)		Nanded	Mukhed	33·10	1,255	1,674	9,257	4,750	4,507	260	149	111	77	39	38
169	Murgud (M)		Kolhapur	Kagal	11·71	1,125	1,330	7,488	3,824	3,664	709	397	312		..	..
170	Murtazapur (M)		Akola	Murtazapur	3 52	4,211	4256	23,141	12,049	11,092	1,357	699	658	..	..	..
171	Murud (M)		Kolaba	Murud	12·41	1,921	2,054	11,210	5,459	5,751	157	73	84	32	28	4
172	Murum (M)		Osmanabad	Umerga	54·26	1,662	2,139	12,929	6,586	6,343	2,084	1,065	1,019	2	1	1
	Nagpur City Agglomeration				**236·80**	**144,826**	**172,312**	**930,459**	**490,712**	**439,747**	**36,776**	**19,104**	**17,672**	...	..	...
173	Nagpur City (M. Corp.)		Nagpur	Nagpur	217·56	134,439	161,107	866,076	456,149	409,927	33,360	17,312	16,048	..	..	..
	Kamptee (M)		Nagpur	Nagpur	4·27	8,572	9,188	53,412	27,658	25,754	2,575	1,317	1,258	..	..	..
	Kamptee Cantonment		Nagpur	Nagpur	14 97	1,815	2,017	10,971	6,905	4,066	841	475	366	.	.	..
174	Naldurg (M)		Osamanabad	Tuljapur	37·19	911	1,253	7,367	3,827	3,540	681	352	329	..	..	..
175	Nanded City (M)		Nanded	Nanded	12 17	20,249	23,040	126,538	67,475	59,063	4,521	2,338	2,183	103	74	29
	Nandgaon Town Agglomeration				**23·54**	**3,841**	**3,979**	**22,981**	**11,951**	**11,030**	**1,611**	**843**	**768**	**1,149**	**587**	**562**
176	Nandgaon (M)		Nasik	Nandgaon	3 86	2,775	2,783	15,885	8,183	7,702	1,405	736	669	398	189	209
	Nandgaon (NM)		Nasik	Nandgaon	19·68	1,066	1,196	7,096	3,768	3,328	206	107	99	751	398	353
177	Nandgaon (NM)				(See Nandgaon Town Agglomeration)											
178	Nandura (M)		Buldana	Malkapur	5 67	3,556	3,559	20,259	10,504	9,755	1,074	544	530	..	..	..
179	Nandurbar (M)		Dhulia	Nandurbar	9.97	9,006	9,082	54,070	28,029	26,041	3,672	1,843	1,829	3,382	1,814	1,568
180	Narkhed(M)		Nagpur	Katol	14.69	2,432	2,564	13,053	6,765	6,288	800	408	392	..	..	..
	Nasik City Agglomeration				**132 97**	**48,687**	**51,898**	**271,681**	**145,059**	**126,622**	**14,988**	**7,915**	**7,073**	**12,898**	**6,702**	**6,196**
181	Nasik City (M)		Nasik	Nasik	58 28	33,178	33,282	176,091	92,792	83,299	7,339	3,818	3,521	10,641	5,460	5,181
	Nasik Road Deolali (M)		Nasik	Nasik	20 98	8,481	10,055	55,436	30,247	25,189	4,100	2,234	1,866	1,308	787	571
	Deolali Cantonment		Nasik	Nasik	53 04	5,366	6,862	30,618	17,138	13,480	2,930	1,526	1,404	711	383	328
	Bhagur (M)		Nasik	Nasik	0.67	1,662	1,699	9,536	4,882	4,654	619	337	282	238	122	116
182	Nasik Road Deolali (M)				(See Nasik City Agglomeration)											

TOWNWISE PRMIARY CENSUS ABSTRACT

Name of Town/City	Literate and educated persons			WORKERS											
				Total workers (I—IX)			I Cultivators			II Agricultural labourers			III Livestock, forestry, fishing, hunting, plantations, orchards and allied activities		
	Persones	Males	Females	Persons	Males	Females	Persons	Males	Females	Persons	Males	Females	Persons	Males	Females
1	15	16	17	18	19	20	21	22	23	24	25	26	27	28	29
140 Lohagaon	(See Poona City Agglomeration)														
141 Lonavala (M)	15,057	9,647	5,410	8,262	7,420	842	163	139	24	37	31	6	492	457	35
142 Madhavnagar	(See Sangli City Agglomeration)														
143 Mahabaleshwar(M)	4,066	2,672	1,394	2,355	2,069	286	68	42	26	7	2	5	266	235	31
144 Mahad (M)	8,697	5,112	3,585	3,676	3,094	582	146	129	17	170	87	83	60	49	11
145 Maindargi (M)	3,447	2,665	782	3,891	2,797	1,094	747	714	33	1,053	561	492	71	71	..
146 Majivade	(See Thana City Agglomeration)														
147 Malegaon (M)	83,794	53,628	30,166	54,031	44,910	9,121	972	840	132	1,876	1,109	767	400	374	26
148 Malkapur (M)	17,965	11,605	6,360	9,706	8,668	1,038	952	911	41	3,372	2,579	793	121	120	1
149 Malkapur (M)	2,569	1,599	970	1,159	1,045	114	130	118	12	69	53	16	24	24	..
150 Malvan (M)	11,493	6,218	5,275	4,418	3,259	1,159	251	179	72	156	81	75	462	413	49
151 Malwan	(See Dahanu Town Agglomeration)														
152 Mangalvedha (M)	6,247	4,195	2,052	4,490	3,774	716	1,791	1,593	198	1,395	976	419	51	51	..
153 Mangiurpir (M)	6,984	4,233	2,751	4,217	3,545	672	570	532	38	1,687	1,162	525	54	54	..
154 Manikpur	(See Bassein Town Agglomeration)														
155 Manjlegaon (M)	4,971	3,463	1,508	3,786	3,199	587	482	450	32	1,077	673	404	82	81	1
Manmad Town Agglomeration	**21,342**	**13,372**	**7,970**	**9,975**	**8,919**	**1,056**	**421**	**338**	**83**	**671**	**421**	**250**	**99**	**81**	**18**
156 Manmad (M)	16,051	10,067	5,984	7,393	6,580	813	167	154	13	464	307	157	90	72	18
Manmad (NM)	5,291	3,305	1,986	2,582	2,339	243	254	184	70	207	114	93	9	9	..
157 Manmad (NM)	(See Manmad Town Agglomeration)														
158 Manwath (M)	5,120	3,737	1,383	5,178	4,448	730	561	532	29	1,307	831	476	103	98	5
159 Matheran (M)	1,684	1,183	501	1,405	1,204	201	..	..	..	2	2	..	42	42	..

160	Mehkar (M) . . .	8,033	5,310	2,723	5,060	3,953	1,107	503	456	47	1,982	1,058	924	103	101	2
161	Mhasvad (M) . . .	4,320	2,840	1,480	4,131	3,056	1,075	1,478	1,076	402	773	448	325	141	125	16
162	Miraj (M) . . .	(See Sangli City Agglomeration)														
163	Mohone	(See Ulhasnagar City Agglomeration)														
164	Mohpa (M) . . .	2,680	1,772	908	1,829	1,558	271	600	550	50	604	434	170	38	38	..
165	Morshi (M) . . .	7,896	4,843	3,053	5,647	4,180	1,467	835	730	105	2,716	1,511	1,205	117	108	9
166	Mowad (M) . . .	2,861	1,829	1,032	2,847	1,716	1,131	830	599	231	1,240	527	713	2	2	..
167	Mudkhed (M) . . .	2,279	1,598	681	2,362	1,958	404	336	311	25	896	617	279	69	65	4
168	Mukhed (M) . . .	3,244	2,183	1,061	2,638	2,214	424	357	344	13	607	288	319	84	81	3
169	Murgud (M) . . .	3,049	2,111	938	2,505	1,879	626	851	619	232	618	349	269	53	53	-
170	Murtazapur (M) . . .	12,149	7,524	4,625	6,522	5,386	1,136	602	540	62	2,120	1,300	820	117	104	13
171	Murud (M) . . .	7,316	3,924	3,392	2,777	2,365	412	292	264	28	139	117	22	432	403	29
172	Murum (M) . . .	3,848	2,831	1,017	3,850	3,130	720	971	930	41	2,000	1,384	616	31	31	..
	Nagpur City Agglomeration	**537,173**	**328,989**	**208,184**	**255,393**	**220,669**	**34,724**	**3,718**	**3,435**	**283**	**4,040**	**2,572**	**1,468**	**4,170**	**3,913**	**257**
173	Nagpur City (M. Corp.) .	502,920	306,652	196,268	233,120	203,625	29,495	3,511	3,244	267	3,770	2,393	1,377	3,830	3,585	245
	Kamptee (M) . . .	27,121	17,049	10,072	17,328	12,444	4,884	185	171	14	257	172	85	265	255	10
	Kamptee Cantonment . .	7,132	5,288	1,844	4,945	4,600	345	22	20	2	13	7	6	75	73	2
174	Naldurg (M) . . .	2,714	1,774	940	2,061	1,698	363	410	373	37	784	508	276	116	116	.
175	Nanded City (M) . .	55,173	37,214	17,959	32,448	29,669	2,779	656	632	24	631	460	171	946	918	28
	Nandgaon Town Agglomeration	**11,443**	**7,379**	**4,064**	**6,109**	**5,033**	**1,076**	**924**	**830**	**94**	**1,652**	**948**	**704**	**44**	**42**	**2**
176	Nandgaon (M) . . .	8,395	5,327	3,068	4,132	3,421	711	386	343	43	943	530	413	42	40	2
	Nandgaon (NM) . .	3,048	2,052	996	1,977	1,612	365	538	487	51	709	418	291	2	2	..
177	Nandgaon (NM)	(See Nandgaon Town Agglomeration)														
178	Nandura (M) . . .	10,506	6,682	3,824	6,413	4,997	1,416	986	816	170	2,427	1,384	1,043	109	106	3
179	Nandurbar (M) . . .	29,406	18,543	10,863	14,540	12,312	2,228	1,059	1,010	49	1,437	635	802	217	173	44
180	Narkhed (M) . . .	5,955	3,819	2,136	4,669	3,443	1,226	1,301	1,070	231	1,851	1,002	849	47	46	1
	Nasik City Agglomeration .	**164,179**	**102,533**	**61,646**	**75,006**	**65,001**	**10,005**	**2,878**	**2,305**	**573**	**4,130**	**2,470**	**1,660**	**1,050**	**967**	**83**
181	Nasik City (M) . .	109,286	66,586	42,700	49,305	41,859	7,446	1,699	1,344	355	2,587	1,503	1,084	847	782	65
	Nasik Road Deolali (M) .	32,036	20,931	11,105	13,405	11,946	1,459	777	603	174	828	506	322	68	61	7
	Deolali Cantonment . .	17,465	11,715	5,750	9,997	9,148	849	190	178	12	465	283	182	126	115	11
	Bhagur (M) . . .	5,392	3,301	2,091	2,299	2,048	251	212	180	32	250	178	72	9	9	..
182	Nasik Road Deolali (M) .	(See Nasik City Agglomeration)														

TOWNWISE PRIMARY CENSUS ABSTRACT

Name of Town/City	WORKERS														
	IV Mining and quarrying			V Manufacturing, processing, servicing and repairs						VI Construction			VII Trade and commerce		
				(a) Household industry			(b) Other than household industry								
	Persons	Males	Females	Persons	Males	Females	Persons	Males	Females	Persons	Males	Females	Persons	Males	Females
1	30	31	32	33	34	35	36	37	38	39	40	41	42	43	44
140 Lohagaon	(See Poona City Agglomeration)														
141 Lonavala (M)	36	28	8	52	45	7	2,097	2,033	64	861	767	94	1,556	1,405	151
142 Madhavnagar	(See Sangli City Agglomeration)														
143 Mahabaleshwar (M)	.	.	.	67	52	15	235	232	3	188	150	38	767	719	48
144 Mahad (M)	26	19	7	200	172	28	503	323	180	159	131	28	909	864	45
145 Maindargi (M)			.	1,263	802	461	179	101	78	36	36	.	359	348	11
146 Majivade	(See Thana City Agglomeration)														
147 Malegaon City (M)	20	13	7	2,105	938	1,167	32,310	26,796	5,514	868	704	164	7,971	7,661	310
148 Malkapur (M)	3	3	..	217	204	13	1,063	1,037	26	208	205	3	1,803	1,786	17
149 Malkapur (M)	3	3	.	157	145	12	28	28	..	18	18	..	372	353	19
150 Malwan (M)	5	5	..	309	214	95	676	362	314	76	74	2	879	735	144
151 Malyan	(See Dahanu Town Agglomeration)														
152 Mangalvedh (M)	20	20	..	208	179	29	149	142	7	55	55	..	323	303	20
153 Mangrulpir (M)	..			105	97	8	216	202	14	84	81	3	647	626	21
154 Manikpur	(See Bassein Town Agglomeration)														
155 Manjlegaon (M)	13	13	..	99	97	2	270	235	35	97	96	1	685	660	25
Manmad Town Agglomeration	**28**	**18**	**10**	**223**	**161**	**62**	**2,033**	**1,968**	**65**	**377**	**363**	**14**	**2,117**	**1,954**	**163**
156 Manmad (M)	27	17	10	215	154	61	1,228	1,175	53	242	229	13	2,007	1,847	160
Manmad (NM)	1	1	..	8	7	1	805	793	12	135	134	1	110	107	3
157 Manmad (NM)	(See Manmad Town Agglomeration)														
158 Manwath (M)	15	14	1	265	230	35	660	631	29	209	182	27	1,155	1,137	18
159 Matheran (M)	2	2	..	9	9	..	93	85	8	71	48	23	564	499	65

160	Mehkar (M)	..	.	.	83	75	8	330	326	4	119	118	1	897	869	28
161	Mhasvad (M)	2	1	1	796	569	227	125	120	5	104	87	17	348	309	39
162	Miraj (M).	(See Sangli City Agglomeration)														
163	Mohone	(See Ulhasnagar City Agglomeration)														
164	Mohpa (M)	..	..	..	144	133	11	47	46	1	13	12	1	153	146	7
165	Morshi (M)	..	..	.	146	110	36	235	220	15	106	106		555	544	11
166	Mowad (M)	.	.		408	250	158	38	36	2	4	4	.	168	160	8
167	Mudkhed (M)	..	..	.	108	72	36	112	108	4	55	52	3	371	362	9
168	Mukhed (M)	.	.		197	178	19	112	112	.	120	120		580	570	10
169	Murgud (M)	..	..	..	255	181	74	123	119	4	34	26	8	265	250	15
170	Murtazapur (M)	1	1	..	143	124	19	410	390	20	128	125	3	1,135	1,116	19
171	Murud (M)	1	1	.	141	96	45	244	235	9	74	74	..	483	378	105
172	Murum (M)	..	..		110	85	25	115	108	7	20	20		287	286	1
	Nagpur City Agglomeration	**3,470**	**2,387**	**1,083**	**26,625**	**20,313**	**6,312**	**57,281**	**52,149**	**5,132**	**8,825**	**7,721**	**1,104**	**45,562**	**42,139**	**3,423**
173	Nagpur City (M. Corp.)	3,350	2,278	1,072	22,910	18,113	4,797	50,656	48,100	2,556	8,596	7,510	1,086	43,525	40,236	3,289
	Kamptee (M)	114	103	11	3,698	2,185	1,513	6,326	3,832	2,494	189	173	16	1,973	1,847	126
	Kamptee Cantonment	6	6		17	15	2	299	217	82	40	38	2	64	56	8
174	Naldurg (M)	.	.		57	51	6	45	43	2	37	37	.	195	189	6
175	Nanded City (M)	24	24	..	897	572	325	7,773	7,480	293	1,733	1,571	162	6,915	6,739	176
	Nandgaon Town Agglomeration	.	..		**171**	**122**	**49**	**555**	**510**	**45**	**207**	**204**	**3**	**799**	**744**	**55**
176	Nandgaon (M)	.	..		156	111	45	497	453	44	128	126	2	768	713	55
	Nandgaon (NM)	--	..	..	15	11	4	58	57	1	79	78	1	31	31	..
177	Nandgaon (M)	(See Nandgon Town Agglomeration)														
178	Nandura (M)	..	..	..	221	156	65	324	313	11	92	92	..	1,117	1,088	29
179	Nandurbar (M)	91	51	40	803	615	188	1,928	1,770	158	776	671	105	4,001	3,682	319
180	Narkhed (M)	.	.	.	159	131	28	158	156	2	35	34	1	531	484	47
	Nasik City Agglomeration	**224**	**154**	**70**	**2,544**	**1,934**	**610**	**18,598**	**17,108**	**1,490**	**2,236**	**1,931**	**305**	**12,555**	**11,669**	**886**
181	Nasik City (M)	67	61	6	2,028	1,524	504	11,608	10,327	1,281	1,535	1,351	184	9,540	8,912	628
	Nasik Road Deolali (M)	15	15	.	278	210	68	5,491	5,349	142	378	299	79	1,671	1,493	178
	Deolali Cantonment	142	78	64	64	53	11	1,009	967	42	270	232	38	945	892	53
	Bhagur (M)	..	.	.	174	147	27	490	465	25	53	49	4	399	372	27
182	Nasik Road Deolali	(See Nasik City Agglomeration)														

TOWNWISE PRIMARY CENSUS ABSTRACT

Name of Town/City	WORKERS								
	VIII Transport, storage and communication			IX Other services			X Non-workers		
	Persons	Males	Females	Persons	Males	Females	Persons	Males	Females
1	45	46	47	48	49	50	51	52	53
140 Lohagaon	(See Poona City Agglomeration)								
141 Lonavala (M)	940	893	47	2,028	1,622	406	19,239	7,449	11,790
142 Madhavnagar	(See Sangli City Agglomeration)								
143 Mahabaleshwar (M)	230	189	41	527	448	79	4,963	1,886	3,077
144 Mahad (M)	505	504	1	998	816	182	9,824	3,868	5,956
145 Maindargi (M)	11	11	..	172	153	19	6,834	2,559	4,275
146 Majivade	(See Thana City Agglomeration)								
147 Malegaon City (M)	1,995	1,906	89	5,514	4,569	945	137,816	54,534	83,282
148 Malkapur (M)	516	515	1	1,451	1,308	143	25,770	9,749	16,021
149 Malkapur (M)	71	70	1	287	233	54	3,374	1,265	2,109
150 Malwan (M)	520	428	92	1,084	768	316	13,161	4,932	8,229
151 Malyan	(See Dahanu Town Agglomeration)								
152 Mangalvedha (M)	60	57	3	438	398	40	10,651	3,984	6,667
153 Mangrulpir (M)	130	130	..	724	661	63	9,870	3,760	6,110
Manikpur	(See Bassein Town Agglomeration)								
Manjlegaon (M)	140	135	5	841	759	82	9,813	3,819	5,994
Manmad Town Agglomeration	**2,190**	**2,139**	**51**	**1,816**	**1,476**	**340**	**30,086**	**11,765**	**18,321**
156 Manmad (M)	1,377	1,350	27	1,576	1,275	301	22,178	8,701	13,477
Manmad (NM)	813	789	24	240	201	39	7,908	3,064	4,844
157 Manmad (NM)	(See Manmad Town Agglomeration)								
158 Manwath (M)	212	212	..	691	581	110	12,072	4,298	7,774
159 Matheran (M)	204	194	10	418	323	95	1,992	722	1,270

160	Mehkar (M) . . .	145	144	1	898	806	92	11,136	4,567	6569
161	Mhasvad (M) . . .	88	87	1	276	234	42	8,526	3,288	5,248
162	Miraj (M)	(See Sangli City Agglomeration)								
163	Mohone	(See Ulhasnagar City Agglomeration)								
164	Mohpa (M) . . .	13	13	..	217	186	31	4,273	1,612	2,661
165	Morshi (M) . . .	131	130	1	806	721	85	10,437	4,182	6,255
166	Mowad (M) . . .	10	10	..	147	128	19	3,574	1576	1,998
167	Mudkhed (M) . . .	95	93	2	320	278	42	5,236	1,892	3,344
168	Mukhed (M) . . .	82	82	..	499	439	60	6,619	2,536	4,083
169	Murgud (M) . . .	48	48	..	258	234	24	4,983	1,945	3,038
170	Murtazapur (M) . .	799	785	14	1,067	901	166	16,619	6,663	9,956
171	Murud (M) . . .	165	161	4	806	636	170	8,433	3,094	5,339
172	Murum (M) . . .	55	55	..	261	231	30	9,079	3,456	5,623
	Nagpur City Agglomeration	**31,781**	**30,304**	**1,477**	**69,921**	**55,736**	**14,185**	**675,066**	**270,043**	**405,023**
173	Nagpur City (M. Corp.) .	30,232	28,900	1,332	62,740	49,266	13,474	632,956	252,524	380,432
	Kamptee (M) . . .	1,411	1,285	126	2,910	2,421	489	36,084	15,214	20,870
	Kamptee Cantonment .	138	119	19	4,271	4,049	222	6,026	2,305	3,721
174	Naldurg (M) . . .	80	80	..	337	301	36	5,306	2,129	3,177
175	Nanded City (M) . .	3,123	3,102	21	9,750	8,171	1,579	94,690	37,806	56,284
	Nandgaon Town Agglomeration	**947**	**931**	**16**	**810**	**702**	**108**	**16,872**	**6,918**	**9,954**
176	Nandgaon (M) . . .	486	480	6	726	625	101	11,753	4,762	6,991
	Nandgaon (NM). . .	461	451	10	84	77	7	5,119	2,156	2,963
177	Nandgaon (NM)	(See Nandgaon Town Agglomeration)								
178	Nandura (M) . . .	366	362	4	771	680	91	13,846	5,507	8,339
179	Nandurbar (M) . . .	1,829	1,688	141	2,399	2,017	382	39,530	15,717	23,813
180	Narkhed (M) . . .	82	82	..	505	438	67	8,384	3,322	5,062
	Nasik City Agglomeration	**7,677**	**6,821**	**856**	**23,114**	**19,642**	**3,472**	**196,675**	**80,058**	**116,617**
181	Nasik City (M) . .	5,487	4,782	705	13,907	11,273	2,634	126,786	50,933	75,853
	Nasik Road Deolali (M) .	1,408	1,316	92	2,491	2,094	397	42,031	18,301	23,730
	Deolali Cantonment . .	633	589	44	6,153	5,761	392	20,621	7,990	12,631
	Bhagur (M) . . .	149	134	15	563	514	49	7,237	2,834	4,403
182	Nasik Road Deolali	(See Nasik City Agglomeration)								

TOWNWISE PRIMARY CENSUS ABSTRACT

	Name of Town/City	District/Tahsil		Area in km²	Occupied residential houses	No of households	Total population (including institutional and houseless population)			Scheduled castes			Scheduled tribes		
							Persons	Males	Females	Persons	Males	Females	Persons	Males	Females
	1	2		3	4	5	6	7	8	9	10	11	12	13	14
183	Nate	Ratnagiri	Rajapur	21 26	1,170	1,303	6,599	2,887	3,712	29	12	17			
184	Nawapur	Dhulia	Nawapur	15 05	2,273	2,602	15,222	7,957	7,265	617	325	292	4,381	2,371	2,010
185	Neral	Kolaba	Karjat	11,66	1,092	1,473	8 078	4,303	3,775	65	39	26	1,241	659	582
186	Nilanga (M)	Osmanabad	Nilanga	25 04	1,746	2,028	12,521	6,472	6,049	926	476	450	.		
187	Osmanabad (M)	Osmanabad	Osmanabad	63 27	3,489	4,359	27,279	14,303	12,976	2,068	1,073	995	46	18	28
188	Ozar	Nasik	Niphad	43 51	4,217	4,806	21,260	11,301	9,959	2,130	1,093	1,037	1,745	882	863
189	Pachora (M)	Jalgaon	Pachora	18.49	4,292	4,325	24,099	12,563	11,536	1,089	573	516	203	94	109
190	Paithan (M)	Aurangabad	Paithan	5.08	2,775	2,872	14,526	7,695	6,831	712	359	353	78	30	4
191	Palghar	Thana	Palghar	5 23	1,510	1,861	10,554	5,677	4,877	321	148	173	1,630	821	809
192	Panchgani (M)	Satara	Mahabalshwar	6 16	1,001	1,105	6,906	3,635	3,271	392	210	182	6	3	3
193	Pandharkaoda (M)	Yeotmal	Kelapur	10 02	2,490	2,535	13,601	7,023	6,578	887	440	447	1,052	559	493
194	Pandharpur (M)	Sholapur	Pandharpur	12 02	5,407	9,838	53,638	27,932	25,656	4,331	2,564	2,267	92	48	44
195	Panhala (M)	Kolhapur	Panhala	2 59	369	428	2,219	1,205	1,014	209	106	103			
196	Panvel (M)	Kolaba	Panvel	12 15	2,249	4,978	26,602	13,996	12,606	735	404	331	192	99	93
197	Parbhani (M)	Parbhani	Parbhani	46 57	9,900	11,978	61,570	32,989	28,581	2,429	1,263	1,166	3		3
198	Parenda (M)	Osmanabad	Parenda	32 56	1,017	1,365	8,798	4,527	4,271	422	208	214			
199	Parli (M)	Bhir	Ambejogai	46 57	4,891	5,715	31,078	16,364	14,714	2,686	1,390	1,296	1	1	
200	Parola (M)	Jalgaon	Parola	12 54	3,330	3,427	19,458	9,942	9,516	715	371	344	293	127	166
201	Partur (M)	Parbhani	Partur	0 78	2,079	2,367	13,752	7,130	6,622	711	347	364			
202	Patan	Satara	Patan	6 48	1,161	1,272	6,182	3,371	2,811	331	175	156	30	16	14
203	Pathri (M)	Parbhani	Pathri	12.66	1,806	2,049	12,111	6,300	5,811	838	450	388	57	25	32

204	Patur (M) . . .	Akola	Balapur	5 18	1,901	1,980	11,667	6,100	5,567	351	185	166	.	.
205	Pauni (M) .	Bhandara	Bhandara	8 52	3,166	3,228	17,781	8,962	8,819	1,183	642	541		
206	Pen (M) .	Kolaba	Pen	9 82	1,958	2,369	11,754	6,056	5,698	314	154	160	41	27	14
207	Peth Umri (M) .	Nanded	Bhokar	8 34	922	1,077	5,304	2,790	2,514	755	415	340		
208	Phaltan (M)	Satara	Phaltan	10 62	4,765	4,997	26,774	14,291	12,483	1,630	826	804	8	5	3
209	Pimpalgaon Basvant	Nasik	Niphad	29 01	1,523	1,947	12,289	6,311	5,978	925	475	450	2,794	1,402	1,392
210	Pimpri Chinchwad New Township (M)		(See Poona City Agglomeration)												
	Poona City Agglomeration			**324 52**	**160,190**	**221,313**	**1,135,034**	**609,920**	**525,114**	**73,236**	**38,188**	**35,048**	**4,225**	**2,344**	**1,881**
211	Poona City (M. Corp.) .	Poona	Poona City	138 85	117,542	163,910	856,105	454,281	401,824	55,884	29,013	26,871	2,310	1,850	1,460
	Pimpri Chinchwad New Township (M)	Poona	Haveli	64 65	9,906	19,681	83,542	45,742	37,800	2,887	1,502	1,385	401	220	181
	Poona Cantonment	Poona	Poona City	13 88	12,015	14,209	77,774	42,495	35,279	5,364	2,794	2,570	59	27	32
	Kirkee Cantonment . .	Poona	Poona City	13 23	10,417	10,935	65,497	37,938	27,559	5,059	2,698	2,361	200	108	92
	Dehu Road Cantonment .	Poona	Haveli	36 00	4,070	5,557	24,709	13,560	11,149	3,009	1,629	1,380	225	119	106
	Lohagaon	Poona	Haveli	36 83	2,295	2,631	12,501	7,077	5,424	600	327	273	8	4	4
	Khadakvasla . . .	Poona	Haveli	7 87	3,249	3,362	9,270	5,932	3,338	258	143	115	18	12	6
	Dehu	Poona	Haveli	13 21	696	1,028	5,636	2,895	2,741	175	82	93	4	4	
212	Poona Cantonment .		(See Poona City Agglomeration)												
213	Pophali .	Ratnagiri	Chiplun	24 35	699	1,292	6,374	3,339	3,035	213	115	98	368	174	194
214	Pulgaon (M) . . .	Wardha	Wardha	2 67	6,491	6,638	33,382	17,705	15,677	1,656	854	802	.		
215	Purna (M) . . .	Parbhani	Parbhani	16 81	3,118	3,169	16,961	8,794	8,167	989	560	429	6	4	2
216	Pusad (M) . . .	Yeotmal	Pusad	5 34	5,407	5,407	27,960	14,815	13,145	1,699	928	771			
217	Rahimatpur (M) . .	Satara	Koregaon	31 83	1,696	1,733	10,332	5,168	5,164	504	250	254	.	.	..
218	Rajapur (M) . . .	Ratnagiri	Rajapur	6 19	1,571	1,676	9,017	4,415	4,602	127	66	61	.	.	..
219	Rajura (M) . . .	Chandrapur	Rajura	0 85	1,300	1,492	7,122	3,795	3,327	334	177	157	574	293	281
220	Ramtek (M) . . .	Nagpur	Ramtek	5.78	2,145	2,696	13,440	7,017	6,423	692	357	335	.	..	..
221	Rasayani	Kolaba	Panvel	6 06	567	567	2,018	1,202	816	75	41	34	1	1	..
222	Ratnagiri (M) . . .	Ratnagiri	Ratnagiri	10 49	4,193	6,726	37,551	19,432	18,119	304	151	153	9	5	4
223	Ravalgaon	Nasik	Malegaon	13 75	2,088	2,123	11,780	6,081	5,699	327	162	165	1,347	681	666
224	Raver (M) . . .	Jalgaon	Raver	2 59	2,615	2,701	15,789	8,088	7,701	1,364	664	700	51	19	32
225	Redi	Ratnagiri	Vengurla	11 81	806	1,210	5,955	3,255	2,700	269	176	93	3	3	..
226	Revdanda	Kolaba	Alibag	12.98	947	1,292	6,743	3,346	3,397	42	16	26	136	67	69

TOWNWISE PRIMARY CENSUS ABSTRACT

Name of Town/City	Literate and educated persons			WORKERS: Total workers (I—IX)			I Cultivators			II Agricultural labourers			III Livestock, forestry, fishing, hunting, plantations, orchards and allied activities		
	Persons	Males	Females	Persons	Males	Females	Persons	Males	Females	Persons	Males	Females	Persons	Males	Females
1	15	16	17	18	19	20	21	22	23	24	25	26	27	28	29
183 Nate	2,774	1,634	1,140	1,855	1,170	685	744	275	469	143	36	107	654	646	8
184 Nawapur	7,404	4,575	2,829	4,505	3,806	699	404	384	20	1,151	724	427	113	104	9
185 Neral	4,159	2,578	1,581	2,495	2,172	323	231	176	55	353	271	82	24	19	5
186 Nilanga (M)	5,035	3,463	1,572	3,397	2,900	497	653	599	54	1,209	835	374	71	69	2
187 Osmanabad (M)	14,668	9,298	5,370	7,229	6,122	1,107	519	483	36	1,321	742	579	344	337	7
188 Ozar	10,426	6,864	3,562	7,303	6,035	1,268	1,000	818	182	1,509	739	770	52	49	3
189 Pachora (M)	12,580	8,138	4,442	6,655	5,675	980	462	421	41	1,703	1,020	683	51	47	4
190 Parthan (M)	6,356	4,359	1,997	4,132	3,424	708	451	418	33	968	561	407	167	166	1
191 Palghar	5,898	3,587	2,311	3,446	2,910	536	226	204	22	673	396	277	143	125	18
192 Panchgani (M)	4,736	2,750	1,986	1,603	1,244	359	63	52	11	7	6	1	37	31	6
193 Pandharkaoda (M)	6,941	4,342	2,599	4,337	3,402	935	294	268	26	1,025	431	594	206	170	36
194 Pandharpur (M)	30,926	19,613	11,313	14,174	12,389	1,785	1,049	926	123	420	278	142	302	269	33
195 Panhala (M)	1,352	880	472	542	517	25	55	54	1	2	2	..	18	18	..
196 Panvel (M)	16,316	9,693	6,623	7,829	6,935	894	414	385	29	175	157	18	209	196	13
197 Parbhani (M)	29,335	19,532	9,803	16,154	14,318	1,836	726	692	34	1,928	1,267	661	534	505	29
198 Parenda (M)	3,122	2,171	951	2,453	2,173	280	588	544	44	618	462	156	91	91	..
199 Parli (M)	11,613	8,332	3,281	8,898	7,777	1,121	728	693	35	1,545	989	556	117	115	2
200 Parola (M)	8,569	5,671	2,898	5,856	4,721	1,135	933	814	119	1,781	1,075	706	107	105	2
201 Partur (M)	4,864	3,281	1,583	4,510	3,664	846	540	503	37	1,472	974	498	105	102	3
202 Patan	3,234	2,242	992	1,649	1,426	223	316	248	68	112	66	46	90	89	1
203 Pathri (M)	4,198	2,951	1,247	4,031	3,012	1,019	621	554	67	1,887	1,108	779	62	6	.

204	Patur (M)	5,114	3,218	1,896	3,523	2,766	757	671	620	51	2,104	1,436	668	54	53	1
205	Pauni (M)	7,965	5,084	2,881	5,919	4,289	1,630	998	818	180	1,239	496	743	350	330	20
206	Pen (M)	7,660	4,414	3,246	3,277	2,917	360	228	195	33	130	92	38	46	45	1
207	Peth Umri (M)	1,985	1,414	571	1,472	1,357	115	132	126	6	281	226	55	48	47	1
208	Phaltan (M)	15,085	9,537	5,548	7,136	6,291	845	760	666	94	828	667	161	195	163	32
209	Pimpalgaon Basvant	5,511	3,506	2,005	4,622	3,090	1,532	747	520	227	1,481	699	782	96	75	21
210	Pimpri Chinchwad New Township (M)	(See Poona City Agglomeration)														
	Poona City Agglomeration	**705,505**	**431,089**	**274,416**	**337,078**	**297,305**	**39,773**	**3,851**	**3,416**	**435**	**3,233**	**1,786**	**1,447**	**4,163**	**3,823**	**340**
211	Poona City (M Corp.)	535,264	321,596	213,668	248,127	215,529	32,598	2,383	2,165	218	2,438	1,277	1,161	3,554	3,261	293
	Pimpri Chinchwad New Township (M)	45,835	29,445	16,390	25,869	23,994	1,875	468	410	58	215	154	61	212	204	8
	Poona Cantonment	52,712	31,880	20,832	23,651	21,059	2,592	24	19	5	19	7	12	247	221	26
	Kirkee Cantonment	42,590	28,484	14,106	22,212	20,849	1,363	29	27	2	46	33	13	109	102	7
	Dehu Road Cantonment	12,773	8,542	4,231	7,226	6,536	690	376	242	134	217	114	103	14	11	3
	Lohagaon	7,274	4,718	2,556	4,496	4,115	381	287	276	11	181	127	54	21	18	3
	Khadakvasla	6,331	4,617	1,714	4,085	3,910	175	..	..	..	1	1	..	1	1	..
	Dehu	2,726	1,807	919	1,412	1,313	99	284	277	7	116	73	43	5	5	..
212	Poona Cantonment	(See Poona City Agglomeration)														
213	Pophali	3,380	2,111	1,269	2,297	1,789	508	504	259	245	92	31	61	259	142	117
214	Pulgaon (M)	18,684	11,722	6,962	9,005	7,960	1,045	229	205	24	647	301	346	80	77	3
215	Purna (M)	7,129	4,931	2,198	4,493	4,040	453	289	276	13	712	462	250	84	84	..
216	Pusad (M)	13,804	9,074	4,730	8,265	6,819	1,446	574	515	59	1,658	870	788	150	145	5
217	Rahimatpur (M)	5,458	3,433	2,025	2,544	2,235	309	1,091	1,067	24	269	172	97	91	67	24
218	Rajapur (M)	5,894	3,340	2,554	2,172	1,789	383	206	128	78	102	65	37	41	35	6
219	Rajura (M)	3,347	2,211	1,136	2,111	1,832	279	335	289	46	214	173	41	142	127	15
220	Ramtek (M)	6,483	4,366	2,117	4,312	3,284	1,028	585	490	95	734	268	466	331	321	10
221	Rasayani	1,105	733	372	863	780	83	20	20	.	.	.	..	..		..
222	Ratnagiri (M)	25,098	14,544	10,554	9,572	8,326	1,246	160	153	7	79	60	19	924	852	72
223	Ravalgaon	5,299	3,488	1,811	3,572	2,694	878	218	167	51	1,404	726	678	219	201	18
224	Raver (M)	7,372	4,941	2,431	4,980	3,971	1,009	710	605	105	1,685	929	756	50	48	2
225	Radi	3,042	1,959	1,083	2,193	1,918	275	475	391	84	171	94	77	25	24	1
226	Revdanda	3,510	2,216	1,294	2,281	1,634	647	156	123	33	48	25	23	765	661	104

TOWNWISE PRIMARY CENSUS ABSTRACT

Name of Town/City	WORKERS														
	IV Mining and quarrying			V Manufacturing, processing, servicing and repairs						VI Construction			VII Trade and commerce		
				(a) Household industry			(b) Other than household industry								
	Persons	Males	Females	Persons	Males	Females	Persons	Males	Females	Persons	Males	Females	Persons	Males	Females
1	30	31	32	33	34	35	36	37	38	39	40	41	42	43	44
183 Nate	.	.		45	34	11	15	14	1	2	2		135	67	68
184 Nawapur	2	2	..	458	442	16	180	164	16	124	118	6	1,123	1,055	68
185 Neral	2	2		94	80	14	335	308	27	82	69	13	438	425	13
186 Nilanga (M)	4	3	1	32	31	1	250	246	4	49	49	.	490	482	8
187 Osmanabad (M)	2	2		148	135	13	509	493	16	330	307	23	1,035	995	40
188 Ozar	2	2		153	135	18	3,138	3,014	124	220	215	5	534	503	31
189 Pachora (M)	6	6		498	432	66	578	570	8	108	105	3	1,585	1,556	29
190 Paithan (M)	1	.	1	162	153	9	264	260	4	494	394	100	633	612	21
191 Palghar	1		1	102	88	14	440	408	32	42	36	6	930	909	21
192 Panchgani (M)	..	..	..	23	19	4	144	141	3	59	55	4	338	309	29
193 Pandhar kaoda (M)	17	15	2	264	193	71	419	381	38	156	134	22	858	830	28
194 Pandharpur (M)	2	2		611	507	104	1,902	1,688	214	633	582	51	3,842	3,578	264
195 Panhala (M)	..	.	..	12	12		31	31	.	29	28	1	95	92	3
196 Panvel (M)	5	5		163	122	41	1,574	1,464	170	272	255	17	1,[illegible]8	1,823	95
197 Parbhani (M)	21	21	.	372	334	38	1,174	1,134	40	665	619	46	3,477	3,381	96
198 Parenda (M)		..	.	148	138	10	168	161	7	51	45	6	331	322	9
199 Parli (M)	5	5		287	246	41	1,062	1,016	46	444	426	18	1,596	1,524	72
200 Parola (M)	.	..		928	748	180	282	273	9	115	115	..	862	826	36
201 Partur (M)	.			207	163	44	291	261	30	103	100	3	709	692	17
202 Patan	12	11	1	64	58	6	137	125	12	57	55	2	358	313	45
203 Pathri (M)	9	9	.	287	205	82	68	63	5	131	131	..	401	367	34

204	Patur (M)				29	25	4	91	91		16	16		214	213	1
205	Pauni (M)	105	64	41	1,488	1,126	362	226	210	16	62	51	11	792	645	147
206	Pen (M)				182	152	30	399	377	22	46	45	1	898	850	48
207	Peth Umri (M)				71	73	1	153	152	1	73	65	8	314	308	6
208	Phaltan (M)				607	511	96	1,144	1,111	33	273	231	42	1,432	1,346	86
209	Pimpalgaon Basvant				131	86	45	253	239	14	571	332	239	686	557	129
210	Pimpri Chinchwad New Towrship (M)	(See Pooa City Agglomeration)														
	Poona City Agglomeration	**1,657**	**1,132**	**525**	**5,387**	**4,007**	**1,380**	**105,125**	**98,122**	**7,003**	**14,172**	**12,142**	**2,030**	**51,847**	**48,069**	**3,778**
211	Poona City (M. Corp.)	1,296	889	407	4,468	3,297	1,171	76,317	70,596	5,721	12,784	10,896	1,888	43,899	40,524	3,375
	Pimpri Chinhwad New Township (M)	355	237	118	301	264	37	16,162	15,535	627	795	709	86	2,321	2,208	113
	Poona Cantoenment	5	5	.	307	275	32	4,647	4,292	355	338	314	24	3,545	3,391	154
	Kirkee Cantonment	..		.	207	90	117	6,416	6,214	202	81	78	3	1,371	1,281	90
	Dehu Road Cantonment	1	1	..	25	20	5	1,020	939	81	97	92	5	460	427	33
	Lohagaon				41	32	9	307	295	12	70	46	24	101	94	7
	Khadakvasla.		..		4	1	3	32	31	1	1	1		68	67	1
	Dehu		..	..	34	28	6	224	220	4	6	6		82	77	5
212	Poona Cantonment	(See Poona City Agglomeration)														
213	Pophali		..	..	17	5	12	127	126	1	428	410	18	96	82	14
214	Pulgaon (M)	1	1		147	115	32	2,491	2,340	151	318	246	72	993	910	83
215	Purna (M)	3	2	1	113	86	27	1,131	1,124	7	117	111	6	574	554	20
216	Pusad (M)	..	..	..	155	122	33	1,095	1,011	84	387	344	43	1,751	1,664	87
217	Rahimatpur (M)			..	118	64	54	185	178	7	87	69	18	278	251	27
218	Rajapur (M)	4	4		125	103	22	189	179	10	60	55	5	645	528	117
219	Rajura (M)		.		107	94	13	87	82	5	244	197	47	280	268	12
220	Ramtek (M)	90	68	22	377	259	118	236	219	17	140	120	20	680	568	112
221	Rasayani				.			457	445	12	282	223	59	33	32	1
222	Ratnagiri (M)	13	11	2	324	284	40	986	917	69	522	460	62	1,603	1,463	140
223	Ravalgaon	.			21	16	5	1,231	1,192	39	39	36	3	139	121	18
224	Raver (M)	.			380	326	54	252	250	2	100	100	.	790	779	11
225	Redi	1,093	1,039	54	65	24	41	52	52	.	13	13		50	48	2
226	Revdanda	.	.		83	67	16	90	87	3	10	10	..	661	311	350

TOWNWISE PRIMARY CENSUS ABSTRACT

Name of Town/City	WORKERS								
	VIII Transport, storage and communication			IX Other services			X Non-workers		
	Persons	Males	Females	Persons	Males	Females	Persons	Males	Females
1	45	46	47	48	49	50	51	52	53
183 Nate . . .	28	28		89	68	21	4,744	1,717	3,027
184 Nawapur	253	253	.	697	560	137	10,717	4,151	6,566
185 Neral	550	536	14	386	286	100	5,583	2,131	3,452
186 Nilanga (M) . . .	56	55	1	583	531	52	9,124	3,572	5,552
187 Osmanabad (M) . .	359	358	1	2,662	2,270	392	20,050	8,181	11,869
188 Ozar	196	172	24	499	388	111	13,957	5,266	8,691
189 Pachora (M) . . .	707	689	18	957	829	128	17,444	6,888	10,556
190 Paithan (M) . . .	104	97	7	888	763	125	10,394	4,271	6,123
191 Palghar	291	286	5	598	458	140	7,108	2,767	4,341
192 Panchgani (M) . . .	77	72	5	855	559	296	5,303	2,391	2,912
193 Pandharkaoda (M) . .	254	245	9	844	735	109	9,264	3,621	5,643
194 Pandharpur (M) . .	1,579	1,511	68	3,834	3,048	786	39,464	15,593	23,871
195 Panhala (M) . . .	45	45	.	255	235	20	1,677	688	989
196 Panvel (M) . . .	859	851	8	2,240	1,737	503	18,773	7,061	11,712
197 Parbhani (M) . . .	1,111	1,108	3	6,146	5,257	889	45,416	18,671	26,745
198 Parenda (M) . . .	36	36	..	422	374	48	6,345	2,354	3,991
199 Parli (M)	1,032	968	64	2,082	1,795	287	22,180	8,587	13,593
200 Parola (M) . . .	135	135	.	713	630	83	13,602	5,221	8,381
201 Partur (M) . . .	139	134	5	944	735	209	9,242	3,466	5,776
202 Patan	90	86	4	413	375	38	4,533	1,945	2,588
203 Pathri (M)	52	52	..	513	461	52	8,080	3,288	4,792

204	Patur (M)	47	47	..	297	265	32	8,144	3,334	4,810
205	Pauni (M)	144	144	..	515	405	110	11,862	4,673	7,189
206	Pen (M)	49	248	1	1,099	913	186	8,477	3,139	5,338
207	Peth Umri (M)	74	74		326	289	37	3,832	1,433	2,399
208	Phaltan (M)	319	301	18	1,578	1,295	283	19,638	8,000	11,638
209	Pimpalgaon Basvant	192	188	4	465	394	71	7,667	3,221	4,446
210	Pimpri Chinchwad New Township M)	(See Poona City Agglomeration)								
Poona City Agglomeration		**29,377**	**27,087**	**2,290**	**118,266**	**97,721**	**20,545**	**797,956**	**312,615**	**485,341**
211	Poona City (M. Corp.)	25,331	23,498	1,833	75,657	59,126	16,531	607,978	238,752	369,226
	Pimpri Chinchwad New Town ship (M)	1,751	1,484	267	3,289	2,789	500	57,673	21,748	35,925
	Poona Cantonment	1,251	1,173	78	13,268	11,362	1,906	54,123	21,436	32,687
	Kirkee Cantonment	358	344	14	13,595	12,680	915	43,285	17,089	26,196
	Dehu Road Cantonment	461	438	23	4,555	4,252	303	17,483	7,024	10,459
	Lohagaon	193	118	75	3,295	3,109	186	8,005	2,962	5,043
	Khadakvasla	7	7	..	3,971	3,801	170	5,185	2,022	3,163
	Dehu	25	25	..	636	602	34	4,224	1,582	2,642
212	Poona Cantonment	(See Poona City Agglomeration)								
213	Pophali	123	122	1	651	612	39	4,077	1,550	2,527
214	Pulgaon (M)	958	927	31	3,141	2,838	303	24,377	9,745	14,632
215	Purna(M)	750	730	20	720	611	109	12,468	4,754	7,714
216	Pusad (M)	733	711	22	1,762	1,437	325	19,695	7,996	11,699
217	Rahimatpur (M)	66	60	6	359	307	52	7,788	2,933	4,855
218	Rajapur (M)	196	185	11	604	507	97	6,845	2,626	4,219
219	Rajura (M)	69	69	..	633	533	100	5,011	1,963	3,048
220	Ramtek (M)	140	136	4	999	835	164	9,128	3,733	5,395
221	Rasayani	19	19	..	52	41	11	1,155	422	733
222	Ratnagiri (M)	1,028	999	29	3,933	3,127	806	27,979	11,106	16,873
223	Ravalgaon	27	27	..	274	208	66	8,208	3,387	4,821
224	Raver (M)	363	363	..	650	571	79	10,809	4,117	6,692
225	Redi	144	143	1	105	90	15	3,762	1,337	2,425
226	Revdanda	92	81	11	376	269	107	4,462	1,712	2,750

TOWNWISE PRIMARY CENSUS ABSTRACT

	Name of Town/City	District/Tahsil		Area in km²	Occupied residential houses	No of households	Total population (including institutional and houseless population)			Scheduled castes			Scheduled tribes		
							Persons	Males	Females	Persons	Males	Females	Persons	Males	Females
	1	2		3	4	5	6	7	8	9	10	11	12	13	14
227	Roha Ashtami (M)	Kolaba	Roha	20.72	1,206	1,706	8,631	4,431	4,200	156	84	72	13	10	3
228	Sadashivgad	Satara	Karad	22.79	1,436	1,536	7,861	4,120	3,741	260	136	124	.	.	.
229	Sailu (M)	Parbhani	Pathri	4 61	3,728	3,774	19,949	10,458	9,491	1,093	520	573	..	..	..
230	Sandor	(See Bassein town Agglomeration)													
231	Sangamner (M)	Ahmednagar	Sangamner	16 32	3,573	5,081	28,594	15,030	13,564	894	462	432	312	155	157
	Sangli City Agglomeration			**63.82**	**37,130**	**37,616**	**201,597**	**106,587**	**95,010**	**18,727**	**9,688**	**9,039**	**85**	**48**	**37**
232	Sangli City (M)	Sangli	Miraj	20 90	21,790	21,988	115,138	61,485	53,653	9,887	5,233	4,654	44	24	20
	Mira (M)	Sangli	Miraj	42 40	13,552	13,807	77,606	40,266	37,340	7,902	3,972	3,930	38	23	15
	Madhavnagar	Sangli	Miraj	0 52	1,788	1,821	8,853	4,836	4,017	938	483	455	3	1	2
233	Sangola (M)	Sholapur	Sangola	68 82	1,937	1,952	11,189	5,797	5,392	708	350	358	.	..	..
234	Saoner (M)	Nagpur	Saoner	12 46	2,558	2,666	12,757	6,667	6,090	988	534	454	..	..	..
235	Sasti	Chandrapur	Rajura	13 93	1,028	1,043	5,154	2,631	2,523	2,512	1,270	1,242	103	50	53
236	Sasvad (M)	Poona	Purandhar	22.61	1,757	1,944	10,702	5,560	5,142	697	348	349	28	15	1
237	Satana (M)	Nasik	Baglan	1.74	2,603	2,903	16,720	8,896	7,824	412	221	191	762	433	329
238	Satara (M)	Satara	Satara	8.16	11,557	12,635	66,433	35,732	30,701	5,426	2,805	2,621	266	136	130
239	Satara Road	Satara	Koregaon	19 68	1,899	2,093	10,333	5,399	4,934	551	286	265	..	..	—
240	Savda (M)	Jalgaon	Raver	2 07	2,532	2,664	14,645	7,527	7,118	590	311	279	309	156	153
241	Sawantwadi (M)	Ratnagiri	Sawantwadi	5 49	3,298	3,382	16,873	8,317	8,556	389	188	201	..	..	—
242	Sendurjana (M)	Amravati	Morshi	10 20	2,461	2,635	12,960	6,712	6,248	564	284	280	..	..	—
243	Shahada (M)	Dhulia	Shahada	12·87	2,164	3,135	18,358	9,601	8,757	1,156	588	568	1,809	874	935
244	Shahapur	Thana	Shahapur	6·79	880	1,473	7,887	4,191	3,696	74	35	39	423	210	213

245	Shegaon (M) . . .	Buldana	Khamgaon	5·83	4,895	4,948	25,993	13,524	12,469	1,375	700	675	..	..	..
246	Shirgaon	Thana	Palghar	10 41	1,897	2,167	13,881	7,544	6,337	106	51	55	1,212	713	499
247	Shirgaon	Ratnagiri	Chiplun	12·69	551	583	3,172	1,579	1,593	38	22	16	105	58	47
248	Shirpur (M) . . .	Dhulia	Shirpur	1 94	4,324	4,464	25,746	13,449	12,297	1,340	685	655	813	420	393
249	Sholapur City (M. Corp.) .	Sholapur	Sholapur North	23·23	52,563	69,299	398,361	208,266	190,095	34,678	18,038	16,640	863	438	425
250	Shrirampur (M) . . .	Ahmednagar	Shrirampur	26 86	7,152	7,549	39,492	20,658	18,834	4,044	2,093	1,951	333	183	150
251	Shriwardhan (M) . .	Kolaba	Shriwardhan	10 88	1,891	2,182	12,342	6,015	6,327	218	107	111	108	66	42
252	Sindi (M)	Wardha	Wardha	7·02	1,289	1,497	8,332	4,332	4,000	415	236	179	.	.	..
253	Sinnar (M) . . .	Nasik	Sinnar	10 31	2,658	3,643	20,218	10,297	9,921	308	152	156	877	438	439
254	Sirur (M)	Poona	Sirur	61 51	1,491	1,681	8,894	4,502	4,392	777	406	371	75	40	35
255	Sonpeth (M) . . .	Parbhani	Gangakhed	2 82	1,116	1,367	6,963	3,514	3,449	505	256	249	..	..	..
256	Talegaon Dabhade (M) .	Poona	Mawal	26 73	1,647	3,406	16,514	8,730	7,784	651	351	300	279	152	127
257	Taloda (M) . . .	Dhulia	Taloda	22 77	2,808	3,051	17,026	8,665	8,361	670	337	333	4,517	2,272	2,245
258	Tasgaon (M) . . .	Sangli	Tasgaon	43 41	3,497	3,889	21,583	11,488	10,095	1,255	663	592	..	.	..
259	Telhara (M) . . .	Akola	Akot	21 55	1,932	1,949	9,455	4,917	4,538	659	320	339	.	..	..
	Thana City Agglomeration			**41 42**	**38,621**	**44,811**	**207,352**	**117,260**	**90,092**	**3,846**	**2,073**	**1,773**	**2,071**	**1,099**	**972**
260	Thana City (M) . .	Thana	Thana	26 16	32,419	36,130	170,675	95,979	74,696	3,190	1,724	1,466	1,276	713	563
	Majivade	Thana	Thana	8 55	4,749	5,567	22,126	13,245	8,881	492	265	227	729	351	378
	Kalwa	Thana	Thana	6·71	1,453	3,114	14,551	8,036	6,515	164	84	80	66	35	31
261	Tirora (M) . . .	Bhandara	Gondia	15 62	2,576	3,133	15,596	7,894	7,702	1,521	774	747	..	..	..
262	Trimbak (M) . . .	Nasik	Nasik	11 91	711	1,015	5,495	2,929	2,566	278	130	148	1,384	760	624
263	Tuljapur (M) . . .	Osmanabad	Tuljapur	12 15	1,642	2,340	12,373	6,374	5,999	993	480	513	.	..	..
264	Tumsar (M) . . .	Bhandara	Bhandara	7 36	5,797	5,902	29,721	15,189	14,532	2,709	1,325	1,384	..	..	..
265	Udgir (M) . . .	Osmanabad	Udgir	20 49	4,814	5,623	30,647	16,822	13,825	2,761	1,470	1,291	4	2	2
	Ulhasnagar City Agglomeration			**45 53**	**70,670**	**82,259**	**396,384**	**213,523**	**182,861**	**9,494**	**5,202**	**4,292**	**2,084**	**1,096**	**988**
266	Ulhasnagar City (M) .	Thana	Ulhasnagar	13 34	31,221	32,571	168,462	89,485	78,977	2,889	1,679	1,210	80	43	37
	Kalyan (M) . . .	Thana	Kalyan	7 64	15,642	19,988	99,547	53,487	46,060	2,299	1,240	1,059	799	426	373
	Ambarnath (M) . .	Thana	Ulhasnagar	18 13	8,023	13,326	56,276	31,039	25,237	3,490	1,873	1,617	1,127	590	537
	Dombivli (M) . . .	Thana	Kalyan	2·33	11,697	11,697	51,108	27,899	23,209	351	179	172	20	10	10
	Mohone	Thana	Kalyan	1 73	2,587	2,641	11,344	6,399	4,945	151	75	76	5	3	2
	Katemanivali . . .	Thana	Kalyan	2·36	1,500	2,036	9,647	5,214	4,433	314	156	158	53	24	29

TOWNWISE PRIMARY CENSUS ABSTRACT

	Name of Town/City	Literate and educated persons			WORKERS											
					Total Workers (I—IX)			I Cultivators			II Agricultural labourers			III Livestock, forestry, fishing, hunting, plantations, orchards, and allied activities		
		Persons	Males	Females	Persons	Males	Females	Persons	Males	Females	Persons	Males	Females	Persons	Males	Females
	1	15	16	17	18	19	20	21	22	23	24	25	26	27	28	29
227	Roha Ashtami (M) . .	5,587	3,188	2,399	2,546	2,185	361	409	318	91	187	128	59	70	68	2
228	Sadashivgad . . .	4,261	2,743	1,518	2,158	1,980	178	419	382	37	106	59	47	2	2	..
229	Sailu (M) . . .	7,626	5,330	2,296	5,587	4,872	715	419	379	40	962	662	300	197	191	6
230	Sandor	(See Bassein Town Agglomeration)														
231	Sangamner (M) . . .	17,222	10,887	6,335	7,620	6,245	1,375	462	405	57	180	125	55	83	76	7
	Sangli City Agglomeration .	**108,980**	**69,118**	**39,862**	**55,530**	**49,784**	**5,746**	**4,389**	**4,114**	**275**	**4,340**	**3,299**	**1,041**	**342**	**325**	**17**
232	Sangli City (M) . .	63,699	40,368	23,331	32,005	28,601	3,404	1,810	1,719	91	2,163	1,676	487	214	201	13
	Miraj (M)	40,514	25,624	14,890	20,808	18,592	2,216	2,506	2,324	182	2,087	1,548	539	124	120	
	Madhavnagar . . .	4,767	3,126	1,641	2,717	2,591	126	73	71	2	90	75	15	14	4	..
233	Sangola (M) . . .	4,711	3,130	1,581	3,428	2,935	493	1,221	1,049	172	487	327	160	103	98	5
234	Saoner (M) . . .	6,425	4,168	2,257	4,264	3,088	1,176	720	581	139	1,399	620	779	90	81	9
235	Sasti	1,608	1,092	516	1,607	1,380	227	322	247	75	243	144	99	44	43	1
236	Sasvad (M) . . .	6,697	3,979	2,718	3,067	2,511	556	592	494	98	446	207	239	18	18	..
237	Satana (M) . . .	9,729	6,195	3,534	4,462	3,608	854	695	596	99	996	484	512	37	36	1
238	Satara (M) . . .	44,972	27,665	17,307	16,152	14,187	1,965	481	385	96	300	157	143	270	262	8
239	Satara Road . . .	5,391	3,412	1,979	2,724	2,480	244	323	306	17	352	208	144	11	11	..
240	Savda (M) . . .	7,787	4,877	2,910	4,486	3,503	983	900	734	166	1,293	690	603	44	44	..
241	Sawantwadi (M) . .	11,156	6,157	4,999	4,169	3,301	868	273	182	91	87	48	39	153	129	24
242	Sendurjana (M) . . .	6,332	3,918	2,414	5,374	3,789	1,585	1,542	1,303	239	2,849	1,600	1,249	100	95	5
243	Shahada (M) . . .	9,601	6,196	3,405	5,170	4,445	725	397	385	12	1,246	810	436	25	22	3
244	Shahapur	5,051	3,023	2,028	2,368	2,107	261	132	113	19	220	147	73	143	138	5

245	Shegaon (M) . . .	13,081	8,403	4,678	8,895	6,242	2,65	31,276	1,028	248	4,426	2,199	2,227	64	63	1
246	Shirgaon	7,328	4,818	2,510	4,674	4,097	577	349	306	43	568	365	203	2,354	2,227	127
247	Shirgaon	1,079	971	708	1,113	785	328	568	266	302	57	40	17	55	55	..
248	Shirpur (M) . . .	12,618	8,170	4,448	7,346	6,052	1,294	766	722	44	2,032	1,131	901	62	57	5
249	Sholapur City (M) . .	192,425	128,320	64,105	113,323	93,976	19,347	1,517	1,462	55	797	586	211	945	906	39
250	Shrirampur (M) . .	20,130	12,598	7,532	11,530	10,056	1,474	573	530	43	1,374	875	499	199	168	31
251	Shriwardhan (M) . .	6,255	3,634	2,621	3,594	2,747	847	466	386	80	645	398	247	640	632	8
252	Sindi (M)	4,004	2,593	1,411	2,805	2,088	717	479	445	34	1,008	447	561	64	60	4
253	Sinnar (M) . . .	11,077	7,016	4,061	6,733	4,527	2,206	498	387	111	385	174	211	69	66	3
254	Sirur (M)	5,390	3,203	2,187	2,397	2,033	364	139	125	14	109	85	24	63	63	..
255	Sonpeth (M) . . .	2,102	1,522	580	2,177	1,798	379	353	308	45	837	541	296	50	49	1
256	Talegaon Dabhade (M) .	9,467	5,821	3,646	4,689	4,034	655	242	176	66	94	55	39	98	86	12
257	Taloda (M) . . .	7,506	4,889	2,617	5,807	4,083	1,724	729	647	82	2,775	1,377	1,398	47	40	7
258	Tasgaon (M) . . .	11,336	7,668	3,668	5,994	5,107	887	1,865	1,683	182	1,382	845	537	60	59	1
259	Telhara (M) . . .	4,958	3,121	1,837	3,387	2,436	951	464	402	62	1,693	871	822	37	34	3
	Thana City Agglomeration	**127,757**	**80,625**	**47,132**	**71,076**	**63,889**	**7,187**	**367**	**256**	**111**	**317**	**230**	**87**	**701**	**603**	**98**
260	Thana City (M) . . .	108,256	67,393	40,863	57,536	51,422	6,114	123	108	15	81	68	13	554	484	70
	Majivade	10,881	7,696	3,185	9,002	8,331	671	74	54	20	112	74	38	98	74	24
	Kalwa	8,620	5,536	3,084	4,538	4,136	402	170	94	76	124	88	36	49	45	4
261	Tirora (M) . . .	7,295	4,998	2,297	6,057	3,952	2,105	885	659	226	631	450	181	73	68	5
262	Trimbak (M) . . .	3,206	2,077	1,129	1,626	1,319	307	228	183	45	371	195	176	16	16	..
263	Tuljapur (M) . . .	6,062	4,015	2,047	3,134	2,823	311	359	346	13	482	359	123	93	90	3
264	Tumsar (M) . . .	16,787	10,585	6,202	10,122	6,686	3,436	682	446	236	1,003	467	536	177	174	3
265	Udgir (M) . . .	14,677	10,527	4,150	7,060	6,590	470	448	418	30	650	531	119	224	215	9
	-Ulhasnagar City Agglomeratiou	**239,666**	**144,238**	**95,428**	**119,135**	**108,430**	**10,705**	**856**	**697**	**159**	**826**	**554**	**272**	**798**	**762**	**36**
266	Ulhasnagar city (M) . .	96,331	57,977	38,354	47,330	44,147	3,183	76	63	13	79	56	23	292	284	8
	Kalyan (M) . . .	65,127	38,599	26,528	29,200	26,372	2,828	214	199	15	126	103	23	267	257	10
	Ambarnath (M) . .	28,406	18,267	10,139	17,428	16,132	1,296	290	232	58	513	316	197	65	63	2
	Dombivli (M) . . .	37,651	21,512	16,139	18,526	15,573	2,953	55	51	4	28	24	4	74	69	5
	Mohone	6,652	4,384	2,268	3,837	3,610	227	49	48	1	19	18	1	2	2	..
	Katemanivali . . .	5,499	3,499	2,000	2,814	2,596	218	172	104	68	61	37	24	98	87	11

Name of Town/City	WORKERS														
	IV Mining and quarrying			V Manufacturing, processing, servicing and repairs						VI Construction			VII Trade and commerce		
				(a) Household industry			(b) Other than household industry								
	Persons	Males	Females	Persons	Males	Females	Persons	Males	Females	Persons	Males	Females	Persons	Males	Females
	30	31	32	33	34	35	56	37	38	39	40	41	42	43	44
227 Roha Ashtami (M)	15	13	2	257	197	60	271	267	4	31	31	..	533	493	40
228 Sadashivgad	6	6	..	57	49	8	779	766	13	289	254	35	180	166	14
229 Sailu (M)	14	14	..	234	219	15	644	554	90	274	260	14	1,220	1,172	48
230 Sandor	(See Bassein Town Agglomeration)														
231 Sangamner (M)	.	.	.	632	484	148	1,836	1,218	618	165	134	31	1,936	1,812	124
Sangli City Agglomeration	**2**	**1**	**1**	**2,466**	**1,563**	**903**	**12,541**	**11,980**	**561**	**2,205**	**2,023**	**182**	**11,540**	**10,970**	**570**
232 Sangli City (M)	1	..	1	1,684	1,007	677	7,019	6,628	391	1,505	1,349	156	7,274	6,948	326
Miraj (M)	1	1	...	745	528	217	3,816	3,692	124	680	656	24	3,772	3,548	224
Madhavnagar	..	.	..	37	28	9	1,706	1,660	46	20	18	2	494	474	20
233 Sangola (M)	4	4	..	279	217	62	172	168	4	32	32	..	487	463	24
234 Saoner (M)	1	1	...	230	170	60	224	187	37	106	102	4	520	489	31
235 Sasti	818	794	24	36	35	1	30	29	1	1	1	..	25	22	3
236 Sasvad (M)	.	..	..	299	231	68	275	264	11	70	68	2	506	483	23
237 Satana (M)	1	1	..	175	138	37	373	361	12	105	96	9	912	852	60
238 Satara (M)	88	63	25	860	721	139	2,258	2,135	123	654	576	78	3,544	3,346	198
239 Satara Road	..	..	.	68	57	11	1,420	1,417	3	41	32	9	190	174	16
240 Savda (M)	..	..	..	419	332	87	241	232	9	163	154	9	696	679	17
241 Sawantwadi (M)	10	9	1	101	84	17	733	493	240	102	86	16	932	858	74
242 Sendurjana (M)	2	2	.	146	122	24	95	81	14	24	24	..	310	304	6
243 Shahada (M)	..	..	..	292	243	49	520	496	24	192	185	7	1,232	1,153	79
244 Shahapur	2	2	..	129	112	17	274	258	16	145	138	7	580	570	10

245	Shegaon (M)	1	1	..	128	106	22	460	455	5	108	108	..	932	912	
246	Shirgaon	..	..	..	101	85	16	328	322	6	9	9	..	373	313	60
247	Shirgaon	..	..	..	34	34	..	78	77	1	63	59	4	112	112	.
248	Shirpur (M)	..	..	..	264	177	87	736	714	22	197	188	9	1,596	1,516	80
249	Sholapur City (M. Corp)	104	94	10	9,103	6,444	2,659	50,586	39,964	10,622	2,813	2,415	398	20,590	19,425	1,165
250	Shrirampur (M)	93	93	..	470	416	54	1,932	1,886	46	411	376	35	3,148	2,883	265
251	Shriwardhan (M)	76	56	20	110	78	32	237	223	14	57	57	..	655	310	345
252	Sindi (M)	..	..	..	312	261	51	137	128	9	30	30	..	258	250	8
253	Sinnar (M)	..	..	..	271	239	32	3,074	1,568	1,506	110	87	23	1,007	884	123
254	Sirur (M)	..	..	..	267	190	77	263	222	41	73	63	10	561	525	36
255	Sonpeth (M)	..	..	..	97	89	8	134	130	4	124	124	..	331	328	3
256	Talegaon Dabhade (M)	6	6	..	236	195	41	1,874	1,763	111	156	134	22	691	581	110
257	Taloda (M)	1	1	..	427	365	62	187	184	3	63	63	.	791	735	56
258	Tasgaon (M)	44	44	..	114	90	24	407	402	5	78	78	..	811	782	29
259	Telhara (M)	..	..	.	86	80	6	194	187	7	38	38	..	355	345	10
	Thana City Agglomeration	**10**	**8**	**2**	**992**	**890**	**102**	**38,373**	**36,194**	**2,179**	**1,836**	**1,543**	**293**	**9,355**	**8,748**	**607**
260	Thana City (M)	10	8	2	876	796	80	29,156	27,333	1,823	1,085	975	110	8,321	7,790	531
	Majivade	..	..	..	79	64	15	6,429	6,164	265	647	475	172	608	589	19
	Kalwa	..	..	..	37	30	7	2,788	2,697	91	104	93	11	426	369	57
261	Tirora (M)	..	..	..	1,663	645	1,018	1,304	777	527	88	80	8	615	564	51
262	Trimbak (M)	..	..	..	117	100	17	48	47	1	34	34	..	256	239	17
263	Tuljapur (M)	57	37	20	109	104	5	165	153	12	67	63	4	560	534	26
264	Tumsar (M)	23	23	..	2,983	910	2,073	1,267	1,168	99	247	232	15	1,619	1,459	160
265	Udgir (M)	68	64	4	80	69	11	855	821	34	298	279	19	1,892	1,880	12
	Ulhasnagar City Agglomeration	**136**	**134**	**2**	**1,927**	**1,615**	**312**	**50,477**	**48,177**	**2,300**	**3,434**	**3,051**	**383**	**22,348**	**21,376**	**972**
266	Ulhasnagar City (M)	6	6	..	1,030	875	155	19,108	18,288	820	1,006	975	31	12,481	12,130	351
	Kalyan (M)	109	108	1	532	449	83	9,544	8,862	682	652	612	40	5,256	5,022	234
	Ambarnath (M)	1	1	..	144	123	21	11,879	11,574	305	616	547	69	1,214	1,072	142
	Dombivli (M)	20	19	1	173	127	46	5,743	5,371	372	934	725	209	2,994	2,790	204
	Mohone	..	..	..	21	20	1	3,072	2,986	86	163	136	27	268	233	35
	Katemanivali	..	..	..	27	21	6	1,131	1,096	35	63	56	7	135	129	6

TOWNWISE PRIMARY CENSUS ABSTRACT

Name of Town/City	WORKERS								
	VIII Transport, storage and communication			IX Other services			X Non-workers		
	Persons	Males	Females	Persons	Males	Females	Persons	Males	Females
1	45	46	47	48	49	50	51	52	53
227 Roha Ashtami (M) . .	112	107	5	661	563	98	6,085	2,246	3,839
228 Sadashivgad (M) . .	102	101	1	218	195	23	5,703	2,140	3,563
229 Sailu (M)	356	351	5	1,267	1,070	197	14,362	5,586	8,776
230 Sandor	(See Bassein Town Agglomeration)								
231 Sangamner (M) . . .	622	617	5	1,704	1,374	330	20,974	8,785	12,189
Sangli City Agglomeration .	**6,018**	**5,809**	**209**	**11,687**	**9,700**	**1,987**	**146,067**	**56,803**	**89,264**
232 Sangli City (M) . .	2,638	2,545	93	7,697	6,528	1,169	83,133	32,884	50,249
Miraj (M)	3,257	3,142	115	3,820	3,033	787	56,798	21,674	35,124
Madhavnagar . . .	123	122	1	170	139	31	6,136	2,245	3,891
233 Sangola (M) . . .	89	89	—	554	488	66	7,761	2,862	4,899
234 Saoner (M) . . .	199	196	3	775	661	114	8,493	3,579	4914
235 Sasti	4	4	..	84	61	23	3,547	1,251	2,296
236 Sasvad (M) . . .	164	164	..	697	582	115	7,635	3,049	4,586
237 Satana (M) . . .	370	369	1	798	675	123	12,258	5,288	6,970
238 Satara (M) . . .	1.221	1,176	45	6,476	5,366	1,110	50,281	21,545	28,736
239 Satara Road	64	64	—	255	211	44	7,609	2,919	4,690
240 Savda (M)	213	204	9	517	434	83	10,159	4,024	6,135
241 Sawantwadi (M)	473	467	6	1,305	945	360	12,704	5,016	7,688
242 Sendurjana (M)	32	32	—	274	226	48	7,586	2,923	4,663
243 Shahada (M)	445	424	21	821	727	94	13,188	5,156	8,032
244 Shahapur	149	146	3	594	483	111	5,519	2,084	3,435

245	Shegaon (M)	627	623	4	873	747	126	17,098	7,282	9,816
246	Shirgaon	107	107		485	363	122	9,207	3,447	5,760
247	Shirgaon	41	41	.	105	101	4	2,059	794	1,265
248	Shirpur (M)	551	544	7	1,142	1,003	139	18,400	7,397	11,003
249	Sholapur City (M. Corp.)	9,057	8,567	490	17,811	14,113	3,698	285,038	114,290	170,748
250	Shrirampur (M)	1,016	983	33	2,314	1,846	468	27,962	10,602	17,360
251	Shriwardhan (M)	170	168	2	538	439	99	8,748	3,268	5,480
252	Sindi (M)	283	261	22	234	206	28	5,527	2,244	3,283
253	Sinnar (M)	253	251	2	1,066	871	195	13,485	5,770	7,715
254	Sirur (M)	270	261	9	652	499	153	6,497	2,469	4,028
255	Sonpeth (M)	31	31	.	220	198	22	4,786	1,716	3,070
256	Talegaon Dabhade (M)	367	358	9	925	680	245	11,825	4,696	7,129
257	Taloda (M)	100	100	..	687	571	116	11,219	4,582	6,637
258	Tasgaon (M)	279	276	3	954	848	106	15,589	6,381	9,208
259	Telhara (M)	84	84	.	436	395	41	6,068	2,481	3,587
	Thana City Agglomeration	**5,023**	**4,660**	**363**	**14,102**	**10,757**	**3,345**	**136,276**	**53,371**	**82,905**
260	Thana City (M)	4,439	4,109	330	12,891	9,751	3,140	113,139	44,557	68,582
	Majivade	280	262	18	675	575	100	13,124	4,914	8,210
	Kalwa	304	289	15	536	431	105	10,013	3,900	6,113
261	Tirora (M)	190	190	..	608	519	89	9,539	3,942	5,597
262	Trimbak (M)	46	42	4	510	463	47	3,869	1,610	2,259
263	Tuljapur (M)	111	110	1	1,131	1,027	104	9,239	3,551	5,688
264	Tumsar (M)	508	496	12	1,613	1,311	302	19,599	8,503	11,096
265	Udgir (M)	437	434	3	2,108	1,879	229	23,587	10,232	13,355
	Ulhasnagar City Agglomeration	**15,808**	**14,825**	**983**	**22,525**	**17,239**	**5,286**	**277,249**	**105,093**	**172,156**
266	Ulhasnagar City (M)	5,557	5,171	386	7,695	6,299	1,396	121,132	45,338	75,794
	Kalyan (M)	5,799	5,584	215	6,701	5,176	1,525	70,347	27,115	43,232
	Ambarnath (M)	1,012	949	63	1,694	1,255	439	38,848	14,907	23,941
	Dombivli (M)	2,692	2,386	306	5,813	4,011	1,802	32,582	12,326	20,256
	Mohone	34	30	4	209	137	72	7,507	2,789	4,718
	Katemanivali	714	705	9	413	361	52	6,833	2,618	4,215

TOWNWISE PRIMARY CENSUS ABSTRACT

Name of Town/City	District/Tahsil		Area in km_2	Occupied residential houses	No of households	Total population (including institutional and houseless population)			Scheduled castes			Scheduled tribes		
						Persons	Males	Females	Persons	Males	Females	Persons	Males	Females
1	2		3	4	5	6	7	8	9	10	11	12	13	14
267 Umarkhed (M)	Yeotmal	Pusad	97 50	3,182	3,252	17,704	9,201	8,503	921	459	462	..	..	..
268 Umerga (M)	Osmanabad	Umerga	33.80	2,127	2,577	11,651	6,455	5,196	1,004	491	513	..	...	..
269 Umrer (M)	Nagpur	Umrer	13.03	4,803	4,924	27,092	13,980	13,112	912	483	429	..	..	.
270 Uran (M)	Kolaba	Uran	2.10	1,745	2,480	12,616	6,699	5,917	163	80	83	132	65	67
271 Uran Islampur (M)	Sangli	Walwa	33.33	4,566	4,903	27,160	14,274	12,886	2,148	1,137	1,011	7	3	4
272 Vada	Thana	Vada	10 98	1,363	1,469	8,168	4,281	3,887	289	141	148	1,919	982	937
273 Vadgaon Kasba (M)	Kolhapur	Hatkanangale	2 54	1,696	1,757	10,925	5,680	5,245	1,356	713	643	..	.	..
274 Vaijapur (M)	Aurangabad	Vaijapur	7.77	2,591	3,139	16,660	8,928	7,732	1,533	826	707	234	111	123
275 Vani	Nasik	Dindori	34 97	1,068	1,151	6,548	3,268	3,280	220	115	105	1,677	833	844
276 Varangaon	Jalgaon	Bhusawal	17.09	2,184	2,213	8,179	4,467	3,712	733	396	337	129	68	61
277 Vengurla (M)	Ratnagiri	Vengurla	12 98	2,331	2,507	11,805	5,548	6,257	518	242	276	15	5	10
278 Virar	Thana	Bassein	9 56	2,043	2,488	12,713	6,945	5,768	64	32	32	536	284	252
279 Vita (M)	Sangli	Khanapur	55 27	3,373	3,390	18,726	9,967	8,759	1,822	977	845	5	4	1
280 Wai (M)	Satara	Wai	3 63	4,039	4,130	21,040	10,742	10,298	1,045	547	498	95	58	37
281 Wani (M)	Yeotmal	Wani	13 47	4,982	5,034	24,455	12,928	11,527	1,452	733	719	1,258	635	623
282 Wardha (M)	Wardha	Wardha	7 77	13,404	13,535	69,037	36,707	32,330	3,091	1,653	1,438	..	.	.
283 Warl	Ahmednagar	Kopergaon	21 06	1,897	1,946	9,180	4,948	4,232	396	211	185	177	81	96
284 Warora (M)	Chandrapur	Warora	16 24	4,387	5,876	25,377	14,020	11,357	1,281	692	589		..	
285 Warud (M)	Amravati	Morshi	2 34	3,749	4,067	21,100	11,064	10,036	1,135	572	563		..	.
286 Washim (M)	Akola	Washim	42 16	5,234	5,834	32,496	16,922	15,574	2,731	1,370	1,361	..	.	.
287 Yawal (M)	Jalgaon	Yawal	39 86	3,392	3,709	20,175	10,434	9,741	458	244	214	238	113	125
288 Yeola (M)	Nasik	Yeola	2.20	3,972	3,993	24,533	12,481	12,052	1,023	542	481	230	138	92
289 Yeotmal (M)	Yeotmal	Yeotmal	8 37	10,899	12,366	64,836	34,094	30,742	3,441	1,666	1,775	3,365	1,774	1,591

Name of Town/City	Literate and educated persons			WORKERS											
				Total workers (I—IX)			I Cultivators			II Agricultural labourers			III Livestock, forestry, fishing, hunting, plantations, orchards, and allied activities		
	Persons	Males	Females	Persons	Males	Females	Persons	Males	Females	Persons	Males	Females	Persons	Males	Females
1	15	16	17	18	19	20	21	22	23	24	25	26	27	28	29
267 Umarkhed (M)	8,030	5,307	2,723	5,342	4,485	857	659	627	32	1,559	962	597	124	119	5
268 Umerga (M)	4,972	3,733	1,239	3,176	2,600	576	490	487	3	1,238	770	468	47	45	2
269 Umrer (M)	12,161	8,378	3,783	8,606	6,803	1,803	1,001	830	171	1,353	550	803	399	392	7
270 Uran (M)	7,381	4,632	2,749	3,795	3,367	428	106	84	22	68	48	20	267	258	9
271 Uran Islampur (M)	14,592	9,457	5,135	6,899	6,240	659	1,852	1,785	67	858	593	265	74	72	2
272 Vada	4,493	2,753	1,740	2,526	2,146	380	256	233	23	598	401	197	139	132	7
273 Vadgaon Kasba (M)	5,408	3,475	1,933	2,822	2,592	230	533	487	46	283	237	46	46	46	.
274 Vaijapur (M)	8,169	5,620	2,549	4,794	4,027	767	417	373	44	353	177	176	115	93	22
275 Vani	3,104	1,954	1,150	2,038	1,526	512	444	394	50	690	310	380	30	30	..
276 Varangaon	4,784	3,057	1,727	2,544	2,460	84	2	2	.	5	5	.	4	4	..
277 Vengurla (M)	7,768	4,225	3,543	2,688	2,215	473	385	325	60	129	10	21	175	162	136
278 Virar	7,922	4,799	3,123	4,258	3,686	572	362	271	91	174	97	77	33	30	5
279 Vita (M)	9,469	6,476	2,993	5,606	4,701	905	1,230	1,073	157	499	276	223	50	44	6
280 Wai (M)	12,722	7,604	5,118	5,568	4,574	994	1,189	901	288	387	155	232	160	137	23
281 Wani (M)	12,967	8,274	4,693	6,675	5,683	992	513	461	52	450	293	157	162	156	3
282 Wardha (M)	42,734	25,906	16,828	17,091	15,035	2,056	770	694	76	810	487	323	521	493	28
283 Warl	3,880	2,717	1,163	3,062	2,638	424	273	237	36	878	575	303	135	119	16
284 Warora (M)	14,405	9,757	4,648	7,712	6,824	888	505	439	66	457	264	193	138	137	1
285 Warud (M)	10,694	6,666	4,028	7,959	5,782	2,177	1,073	956	117	4,243	2,394	1,849	92	90	2
286 Washim (M)	16,070	10,123	5,947	9,271	7,755	1,516	963	807	156	2,719	1,629	1,090	212	212	.
287 Yawal (M)	10,067	6,440	3,627	6,542	4,943	1,599	1,292	964	328	2,710	1,629	1,081	86	73	13
288 Yeola (M)	15,048	9,090	5,958	6,568	5,545	1,023	365	322	43	240	130	110	68	50	18
289 Yeotmal (M)	37,933	23,026	14,907	17,920	15,367	2,553	779	735	44	1,821	1,074	747	613	568	45

TOWNWISE PRIMARY CENSUS ABSTRACT

Name of Town/City	WORKERS														
	IV Mining and quarrying			V Manufacturing, processing, servicing and repairs						VI Construction			VII Trade and commerce		
				(a) Household industry			(b) Other than household industry								
	Persons	Males	Females	Persons	Males	Females	Persons	Males	Females	Persons	Males	Females	Persons	Males	Females
1	30	31	32	33	34	35	36	37	38	39	40	40	42	43	44
267 Umarkhed (M)	24	2	2	247	223	24	400	386	14	180	178	2	131	865	66
268 Umerga (M)	—	—	—	79	63	16	132	124	8	61	61	..	334	325	9
269 Umrer (M)	220	216	4	2,567	2,114	453	411	377	34	186	169	17	1,209	1,073	136
270 Uran (M)	.	.	..	252	213	39	1,078	963	115	93	78	15	635	591	44
271 Uran Islampur (M)	35	29	6	354	259	95	795	768	27	147	147	.	1,032	990	42
272 Vada	3	3	.	118	110	8	333	282	51	43	40	3	429	410	19
273 Vadgaon Kasba (M)	7	7		457	405	52	384	375	9	37	37	..	638	611	27
274 Vaijapur (M)	.		.	237	177	60	738	630	108	169	153	16	1,048	995	53
275 Vani	..	..	..	122	115	7	41	38	3	39	33	6	380	354	26
276 Varangaon	.	..	.	5	5		2,247	2,233	14	15	15	.	57	57	..
277 Vengurla (M)	11	9	2	139	119	20	261	213	48	45	42	3	529	443	86
278 Virar	18	11	7	106	89	17	1,015	964	51	34	33	1	1,056	1,012	44
279 Vita (M)	21	21	.	235	158	77	1,583	1,299	284	92	91	1	785	743	42
280 Wai (M)		..		135	112	23	693	651	42	326	323	3	936	848	88
281 Wani (M)	10	9	1	160	128	32	1,117	848	269	201	165	36	1,744	1,649	95
282 Wardha (M)	4	4	..	640	468	172	1,871	1,768	103	747	619	128	3,387	3,217	170
283 Wari	.	.		72	70	2	1,293	1,280	13	22	22	.	133	123	10
284 Warora (M)	28	22	6	254	187	67	700	612	88	296	243	53	1,188	1,095	93
285 Warud (M)	.	..	..	190	138	52	438	428	10	73	73	.	908	894	14
286 Washim (M)		.		316	275	41	753	729	24	247	241	6	1,659	1,628	31
287 Yawal (M)		.	.	253	223	30	195	190	5	92	92	..	664	615	49
288 Yeola (M)	3	3	.	1,457	1,255	202	1,402	1,089	313	175	146	29	1,475	1,398	77
289 Yeotmal (M)	2	1	1	501	442	59	2,067	1,765	302	591	532	59	3,818	3,620	198

Name of Town/City	WORKERS								
	VIII Transport, storage and communication			IX Other services			X Non-workers		
	Persons	Males	Females	Persons	Males	Females	Persons	Males	Females
1	45	46	47	48	49	50	51	52	53
267 Umarkhed (M)	246	245	1	972	858	114	12,362	4,716	7,646
268 Umerga (M)	101	100	1	694	625	69	8,475	3,855	4,620
269 Umrei (M) . . .	250	246	4	1,010	836	174	18,486	7,177	11,309
270 Uran (M)	541	523	18	755	609	146	8,821	3,332	5,489
271 Uran Islampur (M) . .	465	458	7	1,287	1,139	148	20,261	8,034	12,227
272 Vada	145	142	3	462	393	69	5,642	2,135	3,507
273 Vadgaon Kasba (M) . .	104	104	—	333	283	50	8,103	3,088	5,015
274 Vaijapur (M) . . .	251	251	—	1,466	1,178	288	11,866	4,901	6,965
275 Vani	40	40	.	252	212	40	4,510	1,742	2,768
276 Varangaon	53	52	1	156	87	69	5,635	2,007	3,628
277 Vengurla (M) . . .	152	140	12	862	654	208	9,117	3,333	5,784
278 Virar	582	559	23	878	620	258	8,455	3,259	5,196
279 Vita (M)	386	366	20	725	630	95	13,120	5,266	7,854
280 Wai (M)	394	381	13	1,348	1,066	282	15,472	6,168	9,304
281 Wani (M)	604	543	61	1,714	1,431	283	17,780	7,245	10,535
282 Wardha (M) . . .	2,647	2,565	82	5,694	4,720	974	51,946	21,672	30,274
283 Warl	76	76	.	180	136	44	6,118	2,310	3,808
284 Warora (M) . . .	801	766	35	3,345	3,059	286	17,665	7,196	10,469
285 Warud (M) . . .	271	269	2	671	540	131	13,141	5,282	7,859
286 Washim (M) . . .	852	851	1	1,550	1,383	167	23,225	9,167	14,058
287 Yawal (M) . . .	492	484	8	758	673	85	13,633	5,491	8,142
288 Yeola (M)	294	254	40	1,089	898	191	17,965	6,936	11,029
289 Yeotmal (M) . . .	1,836	1,739	97	5,892	4,891	1,001	46,916	18,727	28,189

APPENDIX I

DISTRICTWISE LIST OF TOWNS AND THEIR 1971 CENSUS LOCATION CODE NUMBERS

District	Tahsil	Urban areas	Location code number of urban areas
1 Greater Bombay .		Greater Bombay City (M. corp.)	1/I
2 Thana .	1 Thana	Thana City (M)	2/I
		Kalwa	2/II
		Bhayndar	2/III
		Majivade	2/IV
	2 Bassein	Bassein (M)	2/V
		Virar	2/VI
		Sandor	2/VII
		Manikpur	2/VIII
	3 Palghar	Shirgaon	2/IX
		Palghar	2/X
	4 Dahanu	Dahanu	2/XI
		Malyan	2/XII
	5 Talasari	..	.
	6 Jawhar	Jawhar (M)	2/XIII
	7 Mokhada	.	.
	8 Vada	Vada	2/XIV
	9 Bhiwandi	Bhiwandi (M)	2/XV
	10 Shahapur	Shahapur	2/XVI
	11 Murbad		.
	12 Kalyan	Kalyan (M)	2/XVII
		Dombivli (M)	2/XVIII
		Mohone	2/XIX
		Katemanivali	2/XX
	13 Ulhasnagar	Ulhasnagar City (M)	2/XXI
		Ambarnath (M)	2/XXII
		Badlapur	2/XXIII
		Kulgaon	2/XXIV
3 Kolaba .	1 Alibag	Alibag (M)	3/I
		Revdanda	3/II
	2 Uran	Uran (M)	3/III
	3 Panvel	Panvel (M)	3/IV
		Rasayani	3/V
	4 Karjat	Neral	3/VI
		Karjat	3/VII
		Matheran (M)	3/VIII
	5 Khalapur	Khopoli New Township(M)	3/XIV
	6 Pen	Pen (M)	3/IX
	7 Sudhagad	..	..
	8 Roha	Roha Ashtami (M)	3/X
	9 Mangaon	.	.
	10 Mahad	Mahad (M)	3/XI
	11 Poladpur	..	..
	12 Mhasla	..	..
	13 Shriwardhan	Shriwardhan (M)	3/XII
	14 Murud	Murud (M)	3/XIII
4 Ratnagiri	1 Ratnagiri	Ratnagiri (M)	4/I
	2 Guhagar	.	..
	3 Dapoli	Harnai	4/II
		Dabhol	4/III
		Dapoli Camp	4/IV
	4 Mandangad	..	..
	5 Khed	Khed (M)	4/V
	6 Chiplun	Chiplun (M)	4/VI
		Pophali	4/VII
		Shirgaon	4/VIII
		Alore	4/IX
	7 Sangame-shwar.	.	.
	8 Lanja	..	..
	9 Rajapur	Rajapur (M)	4/X
		Nate	4/XI
	10 Kankavli	.	.
	11 Kudal	.	..
	12 Sawantwadi	Sawantwadi (M)	4/XII
	13 Vengurla	Vengurla(M)	4/XIII
		Redi	4/XIV
	14 Malwan	Malwan (M)	4/XV
	15 Deogad	.	..
5 Nasik	1 Nasik	Nasik City (M)	5/I
		Nasik Road Deolali (M)	5/II
		Deolali Cantonment	5/III
		Bhagur (M)	5/IV
		Trimbak (M)	5/V

APPENDIX I

DISTRICTWISE LIST OF TOWNS AND THEIR 1971 CENSUS LOCATION CODE NUMBERS

District	Tahsil	Urban areas	Location code number of urban areas
5 Nasik—contd.			
	2 Peint	.	.
	3 Dindori	Vani	5/VI
	4 Surgana	..	.
	5 Kalvan	..	.
	6 Baglan	Satana (M)	5/VII
	7 Malegaon	Malegaon city (M)	5/VIII
		Ravalgaon	5/IX
	8 Chandor	Chandor	5/X
	9 Nandgaon	Manmad (M)	5/XI
		Nandgaon (M)	5/XII
		Manmad (NM)	5/XIII
		Nandgaon (NM)	5/XIV
	10 Yeola	Yeola (M)	5/XV
	11 Niphad	Lasalgaon	5/XVI
		Ozar	5/XVII
		Pimpalgaon Basvant	5/XVIII
	12 Sinnar	Sinnar (M)	5/XIX
	13 Igatpuri	Igatpuri (M)	5/XX
6 Dhulia	1 Dhulia	Dhulia city (M)	6/I
	2 Sakri	.	..
	3 Nawapur	Nawapur	6/II
	4 Nandurbar	Nandurbar (M)	6/III
	5 Taloda	Taloda (M)	6/IV
	6 Akkalkuwa	..	..
	7 Akrani	..	..
	8 Shahada	Shahada (M)	6/V
	9 Shirpur	Shirpur (M)	6/VI
	10 Sidkheda	Dondaicha (M)	6/VII
7 Jalgaon .	1 Jalgaon	Jalgaon (M)	7/I
	2 Chopda	Chopda (M)	7/II
	3 Yaval	Yawal (M)	7/III
		Faizpur (M)	7/IV
	4 Raver	Raver (M)	7/V
		Savda (M)	7/VI
	5 Edlabad	..	..
	6 Bhusawal	Bhusawal (M)	7/VII
		Kandari	7/VIII
		Varangaon	7/XV
	7 Jamner	..	..
	8 Pachora	Pachora (M)	7/IX
	9 Chalisgaon	Chalisgaon (M)	7/X
	10 Bhadgaon	..	..
	11 Parola	Parola (M)	7/XI
	12 Erandol	Dharangaon (M)	7/XII
		Erandol (M)	7/XIII
	13 Amalner	Amalner (M)	7/XIV
8 Ahmed-nagar.	1 Nagar	Ahmednagar City (M)	8/I
		Ahmednagar Cantt.	8/II
	2 Rahuri	.	..
	3 Shrirampur	Shrirampur (M)	8/IV
	4 Nevasa	..	..
	5 Shevgaon	..	..
	6 Pathardi	..	..
	7 Jamkhed	..	..
	8 Karjat	..	..
	9 Shrigonda	..	..
	10 Parner	..	..
	11 Akola	..	..
	12 Sangamner	Sangamner (M)	8/V
	13 Kopergaon	Kopergaon (M)	8/VI
		Wari	8/VII
9 Poona .	1 Poona City	Poona City (M. Corp.)	9/I
		Poona Cantonment	9/II
		Kirkee Cantonment	9/III
	2 Haveli	Dehu	9/IV
		Pimpri Chinchwad New Town Ship (M)	9/V
		Khadakvasla	9/XXV
		Lohagaon	9/IX
		Dehu Road Cantonment	9/X
	3 Khed	Alandi (M)	9/XI
	4 Ambegaon	..	..
	5 Junnar	Junnar (M)	9/XII
	6 Sirur	Sirur (M)	9/XIII

APPENDIX I

DISTRICTWISE LIST OF TOWNS AND THEIR 1971 CENSUS LOCATION CODE NUMBERS

District	Tahsil	Urban areas	Location code number of urban areas
	7 Dhond	Dhond (NM)	9/XIV
		Dhond (M)	9/XV
	8 Indapur	Kalamb	9/XVI
		Indapur (M)	9/XVII
	9 Baramati	Baramati (M)	9/XVIII
	10 Purandhar	Sasvad (M)	9/XIX
		Jejuri (M)	9/XX
	11 Bhor	Bhor (M)	9/XXI
	12 Velhe	Kuran Kh.	9/XXII
	13 Mulshi	..	.
	14 Mawal	Lonavala (M)	9/XXIII
		Talegaon Dabhade (M)	9/XXIV
10 Satara	1 Satara	Satara (M)	10/I
	2 Wai	Wai (M)	10/II
	3 Khandala	Bhade	10/III
	4 Koregaon	Rahimatpur (M)	10/IV
		Satara Road	10/V
	5 Phaltan	Phaltan (M)	10/VI
	6 Man	Mhasvad (M)	10/VII
	7 Khatav	..	.
	8 Karad	Karad (M)	10/VIII
		Sadashivgad	10/IX
	9 Patan	Patan	10/X
		Humbrali	10/XI
		Gokul T. Helwak	10/XII
	10 Jaoli	..	
	11 Mahabaleshwar	Mahabaleshwar (M)	10/XIII
		Panchgani (M)	10/XIV
11 Sangli	1 Miraj	Sangli City (M)	11/I
		Miraj (M)	11/II
		Madhavnagar	11/III
	2 Tasgaon	Tasgaon (M)	11/IV
	3 Khanapur	Vita (M)	11/V
	4 Atpadi	. .	. .
	5 Jath	..	....
	6 Kavathe Mahankal		
	7 Walwa	Uran Islampur (M)	11/VI
		Ashta (M)	11/VII
	8 Shirala		
12 Sholapur	1 Sholapur North	Sholapur City (M Corp)	12/I
	2 Barsi	Barsi (M)	12/II
	3 Akalkot	Akalkot (M)	12/III
		Maindargi (M)	12/IV
		Dudhani (M)	12/V
	4 Sholapur South		..
	5 Mohol		..
	6 Mangalvedha	Mangalvedha (M)	12/VI
	7 Pandharpur	Pandharpur (M)	12/VII
	8 Sangola	Sangola (M)	12/VIII
	9 Malsiras	..	..
	10 Karmala	Karmala (M)	12/IX
	11 Madha	Kurduvadi (M)	12/X
13 Kolhapur	1 Karvir	Kolhapur City (M)	13/I
		Gandhinagar	13/II
	2 Panhala	Panhala (M)	13/III
	3 Hatkanangale	Ichalkaranji (M)	13/IV
		Vadgaon Kasba (M)	13/V
	4 Shirol	Jaysingpur (M)	13/VI
		Kurundvad (M)	13/VII
	5 Kagal	Kagal (M)	13/VIII
		Murgud (M)	13/IX
	6 Gadhinglaj	Gadhinglaj (M)	13/X
	7 Chandgad	..	..
	8 Ajra	..	..
	9 Bhudargad	..	..
	10 Radhanagari	..	..
	11 Bavda	..	..
	12 Shahuwada	Malkapur (M)	13/XI

APPENDIX I

DISTRICTWISE LIST OF TOWNS AND THEIR 1971 CENSUS LOCATION CODE NUMBERS

District		Tahsil		Urban areas	Location code number of urban areas
14	Aurangabad	1	Aurangabad	Aurangabad City (M)	14/I
				Aurangabad Cantt	14/II
		2	Khuldabad	Khuldabad (M)	14/III
		3	Kannad	Kannad (M)	14/IV
		4	Soegaon		
		5	Sillod		
		6	Bhokardan	Bhokardan (M)	14/V
		7	Jafferabad	.	.
		8	Jalna	Jalna (M)	14/VI
		9	Ambad	Ambad (M)	14/VII
		10	Paithan	Paithan (M)	14/VIII
		11	Gangapur	Gangapur (M)	14/IX
		12	Vaijapur	Vaijapur (M)	14/X
15	Parbhani	1	Parbhani	Parbhani (M)	15/I
				Purna (M)	15/II
		2	Jintur	Jintur (M)	15/III
		3	Hingoli	Hingoli (M)	15/IV
		4	Kalamnuri	Kalamnuri (M)	15/V
		5	Basmath	Basmath (M)	15/VI
		6	Gangakhed	Gangakhed (M)	15/VII
				Sonpeth (M)	15/VIII
		7	Pathri	Manwath (M)	15/IX
				Sailu (M)	15/X
				Pathri (M)	15/XI
		8	Partur	Partur (M)	15/XII
16	Bhir	1	Bhir	Bhir (M)	16/I
		2	Georai	Georai (M)	16/II
		3	Manjlegaon	Manjlegaon (M)	16/III
		4	Ambejogai	Parli (M)	16/IV
				Ambejogai (M)	16/V
		5	Kaij	Dharur (M)	16/VI
		6	Patoda		..
		7	Ashti	Ashti (M)	16/VII
17	Nanded	1	Nanded	Nanded City (M)	17/I
				Mudkhed (M)	17/II
		2	Hadgaon	Hadgaon (M)	17/III
		3	Kinwat	Kinwat (M)	17/IV
		4	Bhokardan	Peth Umri (M)	17/V
		5	Biloli	Dharmabad (M)	17/VI
				Kundalvadi (M)	17/VII
				Biloli (M)	17/VIII
		6	Deglur	Deglur (M)	17/IX
		7	Mukhed	Mukhed (M)	17/X
		8	Kandhar	Kandhar (M)	17/XI
18	Osmanabad	1	Osmanabad	Osmanabad (M)	18/I
		2	Kallam	Kallam (M)	18/II
		3	Latur	Latur (M)	18/III
		4	Ahmadpur	Ahmadpur (M)	18/IV
		5	Udgir	Udgir (M)	18/V
		6	Nilanga	Nilanga (M)	18/VI
		7	Ausa	Ausa (M)	18/VII
		8	Umerga	Murum (M)	18/VIII
				Umerga (M)	18/IX
		9	Tuljapur	Tuljapur (M)	18/X
				Naldurg (M)	18/XI
		10	Parenda	Parenda (M)	18/XII
		11	Bhum	Bhum (M)	18/XIII
19	Buldana	1	Chikhli	Buldana (M)	19/I
				Chikhli (M)	19/II
				Deulgaon Raja (M)	19/III
		2	Malkapur	Malkapur (M)	19/IV
				Nandura (M)	19/V
		3	Jalgaon	Jalgaon (M)	19/VI
			Khamgaon	Khamgaon (M)	19/VII
				Shegaon (M)	19/VIII
		5	Mehkar	Mehkar (M)	19/IX
20	Akola	1	Akola	Akola City (M)	20/I
		2	Akot	Akot (M)	20/II
				Telhara (M)	20/III
		3	Murtazapur	Karanja (M)	20/IV
			..	Murtazapur (M)	20/V

APPENDIX I

DISTRICTWISE LIST OF TOWNS AND THEIR 1971 CENSUS LOCATION CODE NUMBERS

District	Tahsil	Urban areas	Location code number of urban areas
	4 Mangrulpir	Mangrulpir (M)	20/VI
	5 Washim	Washim (M)	20/VII
	6 Balapur	Balapur (M)	20/VIII
		Patur (M)	20/IX
21 Amravati	1 Amravati	Amravati City (M)	21/I
		Badnera (M)	21/II
	2 Achalpur	Achalpur (M)	21/III
		Achalpur Camp (M)	21/IV
		Chandur Bazar (M)	21/V
	3 Morshi	Warud (M)	21/VI
		Morshi (M)	21/VII
		Sendurjana (M)	21/VIII
	4 Chandur	Dattapur Dhamangaon (M)	21/IX
		Chandur (M)	21/X
	5 Daryapur	Anjangaon (M)	21/XI
		Daryapur Banosa (M)	21/XII
	6 Melghat	Chikalda (M)	21/XIII
22 Yeotmal	1 Yeotmal	Yeotmal (M)	22/I
	2 Kelapur	Pandharkaoda (M)	22/II
		Ghatanji (M)	22/III
	3 Wani	Wani (M)	22/IV
	4 Pusad	Pusad (M)	22/V
		Umarkhed (M)	22/VI
	5 Darwha	Digras (M)	22/VII
		Darwha (M)	22/VIII
23 Wardha	1 Wardha	Wardha (M)	23/I
		Pulgaon (M)	23/II
		Deoli (M)	23/III
		Sindi (M)	23/IV
	2 Arvi	Arvi (M)	23/V
	3 Hinganghat	Hinganghat (M)	23/VI
24 Nagpur	1 Nagpur	Nagpur City (M Corp.)	24/I
		Kamptee (M)	24/II
		Kamptee Cantonment	24/III
	2 Katol	Katol (M)	24/IV
		Narkhed (M)	24/V
		Mowad (M)	24/VI
	3 Saoner	Saoner (M)	24/VII
		Khapa (M)	24/VIII
		Kalmeshwar (M)	24/IX
		Mohpa (M)	24/X
	4 Ramtek	Ramtek (M)	24/XI
		Kanhan (Pipri)	24/XII
	5 Umrer	Umrer (M)	24/XIII
25 Bhandara	1 Bhandara	Bhandara (M)	25/I
		Tumsar (M)	25/II
		Pauni (M)	25/III
	2 Gondia	Gondia (M)	25/IV
		Tirora (M)	25/V
	3 Sakoli	..	..
26 Chandrapur	1 Chandrapur	Chandrapur (M)	26/I
		Ballarpur (M)	26/II
		Ghugus	26/III
	2 Warora	Warora (M)	26/IV
	3 Brahmapuri	..	...
	4 Gadhchiroli	Desaiganj (M)	26/VI
	5 Sironcha		...
	6 Rajura	Rajura(M)	26/VII
		Sasti	26/VIII

APPENDIX II

TOWNS ARRANGED IN DESCENDING ORDER OF 1971 POPULATION

Rank	Town	1971 Population	Growth rate 1961-71 (Per cent)	Sex Ratio
1	Greater Bombay City (M Corp)	5,970,575	43 80	716
2	Nagpur City (M. Corp.)	866,076	34 56	899
3	Poona City (M Corp)	856,105	41 09	885
4	Sholapur City (M Corp.)	398,361	18 00	913
5	Kolhapur City (M) .	259,050	38 20	888
6	Amravati City (M) .	193,800	40.56	878
7	Malegaon City (M) .	191,847	58 02	929
8	Nasik City (M) .	176,091	34.32	898
9	Thana City (M) .	170,675	68.81	778
10	Ulhasnagar City (M) .	168,462	56.33	883
11	Akola City (M) .	168,438	45 51	876
12	Aurangabad City (M)	150,483	71 83	830
13	Dhulia City (M) .	137,129	38 66	886
14	Nanded City (M) .	126,538	56.05	875
15	Ahmednagar City (M)	118,236	—00 66	905
16	Sangli City (M) .	115,138	55 93	873
17	Jalgaon City (M) .	106,711	32 81	892
18	Kalyan (M) . .	99,547	35.47	861
19	Bhusawal (M) . .	96,800	30.82	907
20	Jalna (M) . .	91,099	35 65	917
21	Ichalkaranji (M) .	87,731	72 10	840
22	Pimpri Chinchwad New Town ship (M)	83,542	198.63	826
23	Bhiwandi (M) . .	79,576	67 07	612
24	Gondia (M) . .	77,992	38 48	916
25	Poona Cantonment .	77,774	18.13	830
26	Miraj (M) . .	77,606	45 48	927
27	Chandrapur (M) .	75,134	45 94	905
28	Latur (M) . .	70,156	71 48	863
29	Wardha (M) . .	69,037	40 57	881
30	Satara (M) . .	66,433	36.39	859
31	Kirkee Cantonment .	65,497	11 97	726
32	Yeotmal (M) . .	64,836	42 22	902
33	Barsi (M) . .	62,374	23 78	889
34	Parbhani (M) .	61,570	67 33	866
35	Ambarnath (M) .	56,276	63 08	813
36	Amalner (M)	55,544	18 27	911
37	Nasik Road Deolali (M)	55,436	38 54	833
38	Nandurbar (M) .	54,070	31 70	929
39	Khamgaon (M) .	53,692	20 84	903
40	Pandharpur (M) .	53,638	18 09	917
41	Kamptee (M) .	53,412	30 72	931
42	Dombivli (M) .	51,108	177 66	832
43	Bhir (M) .	49,965	51 11	878
44	Hinganghat (M) .	44,349	20 22	921
45	Karad (M)	42,329	25 34	863
46	Achalpur (M) .	42,326	15 84	933
47	Chalisgaon (M) .	41,720	21 70	903
48	Akot (M) . .	41,534	32 03	924
49	Shrirampur (M)	39,492	73 20	912
50	Bhandara (M) .	39,423	42 27	909
51	Ratnagiri (M) .	37,551	20 78	932
52	Malkapur (M) .	35,476	19 50	926
53	Ballarpur (M) .	34,268	68 38	846
54	Pulgaon (M) . .	33,382	18 95	885
55	Chopda (M)	32,656	23 42	975
56	Washim (M) . .	32,496	22 65	920
57	Hingoli (M) . .	31,948	36 49	916
58	Karanja (M)	31,150	17 81	930
59	Parli (M) .	31,078	57 83	899
60	Udgir (M) .	30,647	62 89	822
61	Deolali Cantonment	30,618	—17 83	787
62	Bassein (M) .	30,594	35 38	933
63	Ahmednagar Cantonment .	30,169		637
64	Tumsar (M) .	29,721	19 31	957
65	Manmad (M) .	29,571	25 46	935
66	Sangamner (M)	28,594	31 59	902
67	Pusad (M)	27,960	55 32	887

APPENDIX II

TOWNS ARRANGED IN DESCENDING ORDER OF 1971 POPULATION

Rank	Town	1971 Population	Growth rate 1961-71 (Per cent)	Sex Ratio
68	Baramati (M)	27,912	32 17	947
69	Anjangaon (M)	27,901	27 22	927
70	Ambejogai (M)	27,716	58 89	803
71	Lonavala (M)	27,501	26 66	850
72	Badnera (M)	27,477	15 26	927
73	Osmanabad (M)	27,279	44 58	907
74	Uran-Islampur (M)	27,160	30 47	903
75	Umrer (M)	27,092	19 44	938
76	Phaltan (M)	26,774	40 89	873
77	Panvel (M)	26,602	46 73	901
78	Arvi (M)	26,494	23 35	946
79	Akalkot (M)	26,485	24 47	935
80	Shegaon (M)	25,993	19 93	922
81	Kopergaon (M)	25,829	53 12	891
82	Shirpur (M)	25,746	23 51	914
83	Warora (M)	25,377	79 37	810
84	Buldana (M)	25,303	58 29	840
85	Dehu Road Cantonment	24,709	.	822
86	Yeola (M)	24,533	16 61	966
87	Wani (M)	24,455	34 55	892
88	Dharangaon (M)	24,365	11 91	988
89	Achalpur Camp (M)	24,125	37 94	921
90	Pachora (M)	24,099	31 42	918
91	Murtazapur (M)	23,141	20 63	921
92	Kalamb	22,834	17.76	925
93	Majivade	22,126	.	671
94	Deglur (M)	21,743	48 56	891
95	Tasgaon (M)	21,583	29 64	879
96	Balapur (M)	21,381	28 66	925
97	Ozar	21,260	.	881
98	Warud (M)	21,100	32.80	907
99	Basmath (M)	21,081	35 73	924
100	Wai (M)	21,040	18 03	959
101	Digras (M)	20,974	35 10	933
102	Chiplun (M)	20,942	20 67	1,004
103	Nandura (M)	20,259	16 40	929
104	Sinnar (M)	20,218	18 29	963
105	Dondaicha (M)	20,115	29 57	936
106	Yawal (M)	20,175	20 65	934
107	Dariyapur Banosa (M)	20,054	32 09	928
108	Sailu (M)	19,949	43 28	908
109	Patola (M)	19,458	13 06	957
110	Dhond (NM)	19,387	35 99	844
111	Katol (M)	19,236	31 93	900
112	Erandol (M)	18,905	13.76	958
113	Vita (M)	18,726	39 84	879
114	Chikhli (M)	18,634	38 04	875
115	Shahada (M)	18,358	37 64	912
116	Khopoli New Township (M)	18,152	..	795
117	Kurduvadi(M)	17,862	22 28	940
118	Ashta (M)	17,832	23 92	930
119	Pauni (M)	17,781	20 13	984
120	Umarkhed (M)	17,704	39 99	924
121	Malwan (M)	17,579	1 40	1,146
122	Igatpuri (M)	17,415	16 08	896
123	Manwath (M)	17,250	20 80	972
124	Jaysingpur (M)	17,135	55.99	908
125	Taloda (M)	17,026	16 29	965
126	Purna (M)	16,961	55 71	929
127	Sawantwadi (M)	16,873	11 59	1,029
128	Satana (M)	16,720	33 70	879
129	Vaijapur (M)	16,660	20 05	866
130	Dhond (M)	16,583	28.43	944
131	Talegaon Dabhade (M)	16,514	40 51	892
132	Mehkar (M)	16,196	36 42	901
133	Morshi (M)	16,084	34 64	923
134	Nandgaon (M)	15,885	21.95	941
135	Gangakhed (M)	15,792	62.14	952
136	Raver (M)	15,789	19.72	952
137	Tirora (M)	15,596	24 57	976
138	Dattapur Dhamangaon (M)	15,298	24.77	937

APPENDIX II

TOWNS ARRANGED IN DESCENDING ORDER OF 1971 POPULATION

Rank	Town	1971 Population	Growth rate 1961-71 (Per cent)	Sex Ratio
139	Darwha (M)	15,245	32 11	921
140	Nawapur	15,222	32.31	913
141	Faizpur (M)	15,192	16 21	914
142	Mangalvedha (M)	15,141	14.81	952
143	Jintur (M)	15,019	60 34	914
144	Junnar (M)	14,952	23.15	946
145	Jalgaon (M)	14,788	22 04	892
146	Aurangabad Cantonment	14,770	45 92	645
147	Gadhinglaj (M)	14,663	37.28	931
148	Savda (M)	14,645	11.59	946
149	Kurundvad (M)	14,610	34 04	945
150	Kalwa	14,551	79 46	811
151	Paithan (M)	14,526	69 78	888
152	Mangrulpir (M)	14,087	39 13	928
153	Karmala (M)	14,051	24.92	864
154	Shirgaon	13,881	32.77	840
155	Partur (M)	13,752	29 45	929
156	Dharmabad (M)	13,677	37 91	933
157	Pandharkaoda (M)	13,601	28 25	937
158	Manjlegaon (M)	13,599	53 21	938
159	Mahad (M)	13,500	21.81	939
160	Ausa (M)	13,477	34.68	932
161	Ramtek (M)	13,440	14.31	915
162	Kagal (M)	13,428	28.86	939
163	Narkhed (M)	13,053	25 00	929
164	Sendurjana (M)	12,960	11 63	931
165	Murum (M)	12,929	28 92	963
166	Saoner (M)	12,757	25 24	913
167	Virar	12,713	35.06	831
168	Mhasvad (M)	12,667	21 74	997
169	Uran (M)	12,616	23 34	883
170	Nilanga (M)	12,521	40 40	935
171	Lohagaon	12,501	144 40	766
172	Tuljapur (M)	12,373	38.48	941
173	Shriwardhan (M)	12,342	19 32	1,052
174	Pimpalgaon Basvant	12,289		947
175	Pathri (M)	12,111	36 42	922
176	Khapa (M)	12,080	26 68	940
177	Alibag (M)	11,913	20 22	945
178	Vengurla (M)	11,805	—2 12	1,128
179	Desaiganj (M)	11,783		961
180	Ravalgaon	11,780	13 29	937
181	Pen (M)	11,754	23 09	941
182	Ahmadpur (M)	11,738	47 17	909
183	Patur (M)	11,667	27.22	913
184	Umerga (M)	11,651	55.24	805
185	Chandur (M)	11,502	23 04	952
186	Deulgaon Raja (M)	11,467	30.80	905
187	Mohone	11,344	55 63	773
188	Murud (M)	11,210	11.49	1,053
189	Sangola (M)	11,189	16.99	930
190	Kamptee Cantonment	10,971	89 68	589
191	Vadgaon Kasba (M)	10,925	26 48	923
192	Mairdargi (M)	10,725	—2.18	1,002
193	Bhoi (M)	10,708	24.12	962
194	Sasvad (M)	10,702	25 94	925
195	Bhayndar	10,598	51.96	856
196	Kinwat (M)	10,595	46 72	944
197	Palghar	10,554	27.51	859
198	Dharur (M)	10,544	41.26	966
199	Geovrai (M)	10,540	47 85	925
200	Manmad (NM)	10,490	31.44	942
201	Kannad (M)	10,398	47 97	924
202	Kundalvadi (M)	10,388	18 57	1,003
203	Satara Road	10,333	32 51	914
204	Rahimatpur (M)	10,332	12.79	999
205	Kallam (M)	10,216	40 00	867
206	Katemanivali	9,647	66 24	850
207	Dahanu	9,637	—0.11	927
208	Chandur Bazar (M)	9,569	37.74	928
209	Kalamnuri (M)	9,542	25.75	966

APPENDIX II

TOWNS ARRANGED IN DESCENDING ORDER OF 1971 POPULATION

Rank	Town	1971 Population	Growth rate 1961-71 (Per cent)	Sex Ratio
210	Bhagur (M)	9,536	32 52	953
211	Deoli (M)	9,508	21 20	973
212	Telhara (M)	9,455	24 69	923
213	Khadakvasla	9,270	26 04	563
214	Mukhed (M)	9,257	40.05	949
215	Ambad (M)	9,222	39 43	934
216	Kandhar (M)	9,221	39 08	913
217	Wani	9,180	33 14	855
218	Ghatanji (M)	9,174	42 39	911
219	Rajapur (M)	9,017	9 03	1,042
220	Sirur (M)	8,894	42 67	976
221	Gangapur (M)	8,871	37 26	903
222	Madhavnagar	8,853	.	831
223	Khed (M)	8,823	20 62	1,011
224	Parenda (M)	8,798	30 86	943
225	Chandor	8,789	22 12	966
226	Roha-Ashtami (M)	8,631	14 27	948
227	Gandhinagar	8,463	47 34	921
228	Sindi (M)	8,332	25 75	923
229	Ghugus	8,262		829
230	Varangaon	8,179		831
231	Vada	8,168	28 87	908
232	Kalmeshwar (M)	8,117	20 70	940
233	Neral	8,078	44 15	877
234	Kandari	7,908	54 24	802
235	Shahapur	7,887	43 35	882
236	Sadashivgad	7,861	.	908
237	Bhum (M)	7,836	43.12	945
238	Manikpur	7,610	..	860
239	Mudkhed (M)	7,598	15 10	974
240	Hadgaon (M)	7,591	37 47	902
241	Malyan	7,519	32 94	825
242	Murgud (M)	7,488	23 42	958
243	Harnai	7,426	14 62	1178
244	Naldurg (M)	7,367	53 29	925
245	Mahabaleshwar (M)	7,318	21 38	850
246	Rajura (M)	7,122	62 75	877
247	Nandgaon (NM)	7,096		883
248	Bhokardan (M)	7,083	32 64	878
249	Sonpeth (M)	6,963	22.67	982
250	Panchgani (M)	6,906	20 63	900
251	Indapur (M)	6,896	19 81	954
252	Lasalgaon	6,855	27 61	915
253	Kulgaon	6,758		877
254	Revdanda	6,743	8 06	1,015
255	Dudhani (M)	6,726	4 72	957
256	Sandor	6,705	18 88	953
257	Kanhan (Pipri)	6,600		833
258	Nate	6,599	5 06	1,286
259	Vani	6,548	..	1,004
260	Mowad (M)	6,421	9 93	950
261	Pophali	6,374	17 93	909
262	Dapoli Camp	6,296	25 87	850
263	Biloli (M)	6,273	41 28	947
264	Patan	6,182	..	834
265	Khuldabad (M)	6,149	54 73	1,017
266	Jawhar (M)	6,110	29 12	895
267	Mohpa (M)	6,102	8 06	925
268	Redi	5,955	42.44	829
269	Ashti (M)	5,859	17 65	946
270	Dehu	5,636	—70 71	947
271	Karjat	5,634	9 55	888
272	Trimbak (M)	5,495	14 15	876
273	Dabhol	5,402	1 81	1,097
274	Peth-Umri (M)	5,304	19 38	901
275	Sasti	5,154	—3 32	959
276	Alandi (M)	4,788	50 24	903
277	Badlapur	4,703		880
278	Malkapur (M)	4,533	14 15	962
279	Humbrali	4,421	..	680
280	Jejuri (M)	4,171	18.39	975
281	Matheran (M)	3,397	19 53	764
282	Alore	3,369	..	843
283	Shirgaon	3,172		1,009
284	Kuran Kh	2,898		820
285	Chikalda (M)	2,487	85 87	594
286	Bhade	2,391	..	1,059
287	Gokul Tarf Helwak	2,270	..	761
288	Panhala (M)	2,219	13 91	841
289	Rasayani	2,018		679

APPENDIX III

TOWNS IN EACH DISTRICT ARRANGED IN DESCENDING ORDER OF 1971 POPULATION

Rank in dist	Town	Sr No in State alphabetical order	1971 Population
	1 GREATER BOMBAY DISTRICT		
1	Greater Bombay City (M Corp.)	43	5,970,575
	2 THANA—DISTRICT		
1	Thana City (M)	260	170,675
2	Ulhasnagar City (M)	266	168,462
3	Kalyan (M)	110	99,547
4	Bhiwandi (M)	37	79,576
5	Ambarnath (M)	14	56,276
6	Dombivli (M)	74	51,108
7	Bassein (M)	31	30,594
8	Majivade	146	22,126
9	Kalwa	109	14,551
10	Shirgaon	246	13,881
11	Virar	278	12,713
12	Mohone	163	11,344
13	Bhayndar	35	10,598
14	Palghar	191	10,554
15	Katemanivali	121	9,647
16	Dahanu	55	9,637
17	Vada	272	8,168
18	Shahapur	244	7,887
19	Manikpur	154	7,610
20	Malyan	151	7,519
21	Kulgaon	133	6,758
22	Sandor	230	6,705
23	Jawhar (M)	99	6,110
24	Badlapur	24	4,703
	3 KOLABA DISTRICT		
1	Panvel (M)	196	26,602
2	Khopoli New Township (M)	127	18,152
3	Mahad (M)	144	13,500
4	Uran (M)	270	12,616
5	Shriwardhan (M)	251	12,342
6	Alibag (M)	10	11,913
7	Pen (M)	206	11,754
8	Murud (M)	171	11,210
9	Roha-Ashtami (M)	227	8,631
10	Neral	185	8,078
11	Revdanda	226	6,743
12	Karjat	119	5,634
13	Matheran (M)	159	3,397
14	Rasayani	221	2,018
	4 RATNAGIRI DISTRICT		
1	Ratnagiri (M)	222	37,551
2	Chiplun (M)	52	20,942
3	Malwan (M)	150	17,579
4	Sawantwadi (M)	240	16,873
5	Vengurla (M)	277	11,805
6	Rajapur (M)	218	9,017
7	Khed (M)	126	8,823
8	Harnai	89	7,426
9	Nate	183	6,599
10	Pophali	213	6,374
11	Dapoli Camp	56	6,296
12	Redi	225	5,955
13	Dabhol	54	5,402
14	Alore	11	3,369
15	Shirgaon	247	3,172
	5 NASIK DISTRICT		
1	Malegaon City (M)	147	191,847
2	Nasik City (M)	181	176,091
3	Nasik Road Deolali (M)	182	55,436
4	Deolali Cantonment	63	30,618
5	Manmad (M)	156	29,571
6	Yeola (M)	288	24,533
7	Ozar	188	21,260
8	Sinnar (M)	253	20,218
9	Igatpuri (M)	94	17,415

APPENDIX III

TOWNS IN EACH DISTRICT ARRANGED IN DESCENDING ORDER OF 1971 POPULATION

Rank in dist	Town	Sr No in State alphabetical order	1971 Population
10	Satana (M)	237	16,720
11	Nandgaon (M)	176	15,885
12	Pimpalgaon Basvant	209	12,289
13	Ravalgaon	223	11,780
14	Manmad (NM)	157	10,490
15	Bhagur (M)	33	9,536
16	Chandor	46	8,789
17	Nandgaon (NM)	177	7,096
18	Lasalgaon	138	6,855
19	Vani	275	6,548
20	Trimbak (M)	262	5,495
	6 DHULIA DISTRICT		
1	Dhulia City (M)	72	137,129
2	Nandurbar (M)	179	54,070
3	Shirpur (M)	248	25,746
4	Dondaicha (M)	75	20,185
5	Shahada (M)	243	18,358
6	Taloda (M)	257	17,026
7	Nawapur	184	15,222
	7 JALGAON DISTRICT		
1	Jalgaon City (M)	97	106,711
2	Bhusawal (M)	41	96,800
3	Amalner (M)	12	55,544
4	Chalisgaon (M)	45	41,720
5	Chopda (M)	53	32,656
6	Dharangaon (M)	67	24,365
7	Pachora (M)	189	24,099
8	Yawal (M)	287	20,175
9	Parola (M)	200	19,458
10	Erandol (M)	77	18,905
11	Raver (M)	224	15,789
12	Faizpur (M)	78	15,192
13	Savda (M)	241	14,645
14	Varangaon	276	8,179
15	Kandari	113	7,908

Rank in Dist	Town	Sr No. in State alphabetical order	1971 Population
	8 AHMEDNAGAR DISTRICT		
1	Ahmednagar City (M)	4	118,236
2	Shrirampur (M)	250	39,492
3	Ahmednagar Cantonment	5	30,169
4	Sangamner (M)	231	28,594
5	Kopergaon (M)	132	25,829
6	Wari	283	9,180
	9 POONA DISTRICT		
1	Poona City (M Corp)	211	856,105
2	Pimpri-Chinchwad New Township (M)	210	83,542
3	Poona Cantonment	212	77,774
4	Kirkee Cantonment	130	65,497
5	Baramati (M)	28	27,912
6	Lonavala (M)	141	27,501
7	Dehu Road Cantonment	62	24,709
8	Kalamb	105	22,834
9	Dhond (NM)	71	19,387
10	Dhond (M)	70	16,583
11	Talegaon Dabhade (M)	256	16,514
12	Junnar (M)	103	14,952
13	Lohagaon	140	12,501
14	Bhor (M)	39	10,708
15	Sasvad (M)	236	10,702
16	Khadakvasla	123	9,270
17	Sirur (M)	254	8,894
18	Indapur (M)	95	6,896
19	Dehu	61	5,636
20	Alandi (M)	9	4,788
21	Jejuri (M)	101	4,171
22	Kuran Kh	135	2,898
	10 SATARA DISTRICT		
1	Satara (M)	238	66,433
2	Karad (M)	117	42,329
3	Phaltan (M)	208	26,774

APPENDIX III

TOWNS IN EACH DISTRICT ARRANGED IN DESCENDING ORDER OF 1971 POPULATION

Rank in dist	Town	Sr No in State alphabetical order	1971 Population
	10 SATARA DISTRICT—contd		
4	Wai (M)	280	21,040
5	Mhasvad (M)	161	12,667
6	Satara Road	239	10,333
7	Rahimatpur (M)	217	10,332
8	Sadashivgad	228	7,861
9	Mahabaleshwar (M)	143	7,318
10	Panchgani (M)	192	6,906
11	Patan	202	6,182
12	Humbrali	92	4,421
13	Bhade	32	2,391
14	Gokul T Helwak	86	2,270
	11 SANGLI DISTRICT		
1	Sangli City (M)	232	115,138
2	Miraj (M)	162	77,606
3	Uran-Islampur (M)	271	27,160
4	Tasgaon (M)	258	21,583
5	Vita (M)	279	18,726
6	Ashta (M)	19	17,832
7	Madhavnagar	142	8,853
	12 SHOLAPUR DISTRICT		
1	Sholapur City (M Corp)	249	398,361
2	Barsi (M)	29	62,374
3	Pandharpur (M)	194	53,638
4	Akalkot (M)	6	26,485
5	Kurduvadi (M)	136	17,862
6	Mangalvedha (M)	152	15,141
7	Karmala (M)	120	14,051
8	Sangola (M)	233	11,189
9	Maindargi (M)	145	10,725
10	Dudhani (M)	76	6,726
	13 KOLHAPUR DISTRICT		
1	Kolhapur City (M)	131	259,050
2	Ichalkaranji (M)	93	87,731
3	Jaysingpur (M)	100	17,135
4	Gadhinglaj (M)	79	14,663
5	Kurundvad (M)	137	14,610
6	Kagal (M)	104	13,428
7	Vadgaon-Kasba (M)	273	10,925
8	Gandhinagar	80	8,463
9	Murgud (M)	169	7,488
10	Malkapur (M)	149	4,533
11	Panhala (M)	195	2,219
	14 AURANGABAD DISTRICT		
1	Aurangabad City (M)	21	150,483
2	Jalna (M)	98	91,099
3	Vaijapur (M)	274	16,660
4	Aurangabad Cantonment	22	14,770
5	Paithan (M)	190	14,526
6	Kannad (M)	116	10,398
7	Ambad (M)	13	9,222
8	Gangapur (M)	82	8,871
9	Bhokardan (M)	38	7,083
10	Khuldabad (M)	128	6,149
	15 PARBHANI DISTRICT		
1	Parbhani (M)	197	61,570
2	Hingoli (M)	91	31,948
3	Basmath (M)	30	21,081
4	Sailu (M)	229	19,949
5	Manwath (M)	158	17,250
6	Purna (M)	215	16,961
7	Gangakhed (M)	81	15,792
8	Jintur (M)	102	15,019
9	Partur (M)	201	13,752
10	Pathri (M)	203	12,111
11	Kalamnuri (M)	106	9,542
12	Sonpeth (M)	255	6,963
	16 BHIR DISTRICT		
1	Bhir (M)	26	49,965
2	Parli (M)	199	31,078

APPENDIX III

TOWNS IN EACH DISTRICT ARRANGED IN DESCENDING ORDER OF 1971 POPULATION

Rank in dist.	Town	Sr No in State alphabetical order	1971 Population
3	Ambejogai (M)	15	27,716
4	Manjlegaon (M)	155	13,599
5	Dharur (M)	69	10,544
6	Georai (M)	83	10,540
7	Ashti (M)	20	5,859
	17 NANDED DISTRICT		
1	Nanded City (M)	175	126,538
2	Deglur (M)	60	21,743
3	Dharmabad (M)	68	13,677
4	Kinwat (M)	129	10,595
5	Kundalvadi (M)	134	10,388
6	Mukhed (M)	168	9,257
7	Kandhar (M)	114	9,221
8	Mudkhed (M)	167	7,598
9	Hadgaon (M)	88	7,591
10	Biloli (M)	42	6,273
11	Peth Umri (M)	207	5,304
	18 OSMANABAD DISTRICT		
1	Latur (M)	139	70,156
2	Udgir (M)	265	30,647
3	Osmanabad (M)	187	27,279
4	Ausa (M)	23	13,477
5	Murum (M)	172	12,929
6	Nilanga (M)	186	12,521
7	Tuljapur (M)	263	12,373
8	Ahmadpur (M)	3	11,738
9	Umerga (M)	268	11,651
10	Kallam (M)	107	10,216
11	Parenda (M)	198	8,798
12	Bhum (M)	40	7,836
13	Naldurg (M)	174	7,367
	19 BULDANA DISTRICT		
1	Khamgaon (M)	124	53,692
2	Malkapur (M)	148	35,476
3	Shegaon (M)	245	25,993
4	Buldana (M)	44	25,303
5	Nandura (M)	178	20,259
6	Chikhli (M)	51	18,634
7	Mehkar (M)	160	16,196
8	Jalgaon (M)	96	14,788
9	Deulgaon Raja (M)	66	11,467
	20 AKOLA DISTRICT		
1	Akola City (M)	7	168,438
2	Akot (M)	8	41,534
3	Washim (M)	286	32,496
4	Karanja (M)	118	31,150
5	Murtazapur (M)	170	23,141
6	Balapur (M)	26	21,381
7	Mangrulpir (M)	153	14,087
8	Patur (M)	204	11,667
9	Telhara (M)	259	9,455
	21 AMRAVATI DISTRICT		
1	Amravati City (M)	16	193,800
2	Achalpur (M)	1	42,326
3	Anjangaon (M)	17	27,901
4	Badnera (M)	25	27,477
5	Achalpur Camp (M)	2	24,125
6	Warud (M)	285	21,100
7	Daryapur Banosa (M)	58	20,054
8	Morshi (M)	165	16,084
9	Dattapur Dhamangaon (M)	59	15,298
10	Sendurjana (M)	242	12,960
11	Chandur (M)	48	11,502
12	Chandur Bazar (M)	49	9,569
13	Chikalda (M)	50	2,487
	22 YEOTMAL DISTRICT		
1	Yeotmal (M)	289	64,836
2	Pusad (M)	216	27,960
3	Wani (M).	281	24,455

APPENDIX III

TOWNS IN EACH DISTRICT ARRANGED IN DESCENDING ORDER OF 1971 POPULATION

Rank in dist	Town	Sr No in State alphabetical order	1971 Population
	22 YEOTMAL DISTRICT—contd		
4	Digras (M)	73	20,974
5	Umarkhed (M)	267	17,704
6	Darwha (M)	57	15,245
7	Pandharkaoda (M)	193	13,601
8	Ghatanji (M)	84	9,174
	23 WARDHA DISTRICT		
1	Wardha (M)	282	69,037
2	Hinganghat (M)	90	44,349
3	Pulgaon (M)	214	33,382
4	Arvi (M)	18	23,494
5	Deoli (M)	61	9,508
6	Sindi (M)	252	8,332
	24 NAGPUR DISTRICT		
1	Nagpur City (M corp)	173	866,076
2	Kamptee (M)	111	53,412
3	Umrer (M)	269	27,092
4	Katol (M)	122	19,236
5	Ramtek (M)	220	13,440
6	Narkhed (M)	180	13,053
7	Saoner (M)	234	12,757
8	Khapa (M)	125	12,080
9	Kamptee Cantonment	112	10,971
10	Kalmeshwar (M)	108	8,117
11	Kanhan (Pipri)	115	6,600
12	Mowad (M)	166	6,421
13	Mohpa (M)	164	6,102
	25 BHANDARA DISTRICT		
1	Gondia (M)	87	77,992
2	Bhandara (M)	34	39,423
3	Tumsar (M)	264	29,721
4	Pauni (M)	205	17,781
5	Tirora (M)	261	15,596
	26 CHANDRAPUR DISTRICT		
1	Chandrapur (M)	47	75,134
2	Ballarpur (M)	27	34,268
3	Warora (M)	284	25,377
4	Desaiganj (M)	65	11,783
5	Ghugus	85	8,262
6	Rajura (M)	219	7,122
7	Sasti	235	5,154

Schematic Maps of 21 Towns

Explanatory Note on the legend used in the town maps

'Public Service' — This category mainly includes temples, churches, Gurudwaras, ancient monuments, public libraries, etc.

'Administrative' — This category includes Government, Semi-Government and quasi-Government offices and Government Rest Houses.

'Circulation' — This category covers S T Stands, S. T. Depots, Railway Stations, etc.

'Negative Area' — Under this category ponds, tanks, reservoirs and other water bodies are covered.

Other categories indicated are self-explanatory.

Map of town	On Page
Ulhasnagar	247
Thana	248 & 249
Sholapur	250
Aurangabad	251
Nanded	252
Sangli	253
Ambarnath	254
Shrirampur	255
Osmanabad	256
Phaltan	257
Yeola	258
Murtazapur	259
Kurduwadi	260
Igatpuri	261
Kagal	262
Shriwardhan	263
Saswad	264
Sirur	265
Khed	266
Panchgani	267
Alandi	268

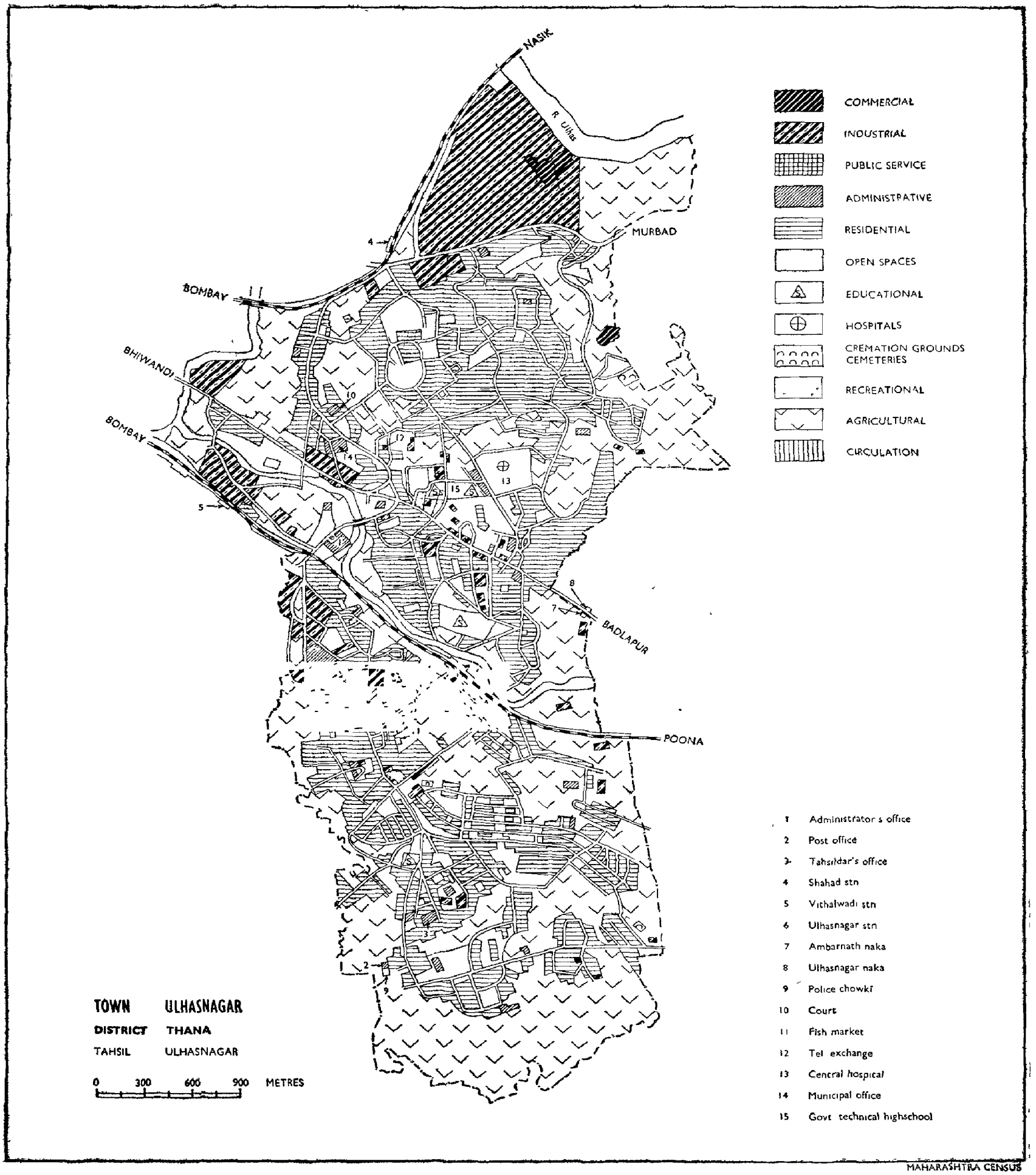
NASIK
R Ulhas
MURBAD
BOMBAY
BHIWANDI
BOMBAY
BADLAPUR
POONA
COMMERCIAL
INDUSTRIAL
PUBLIC SERVICE
ADMINISTRATIVE
RESIDENTIAL
OPEN SPACES
EDUCATIONAL
HOSPITALS
CREMATION GROUNDS
CEMETERIES
RECREATIONAL
AGRICULTURAL
CIRCULATION
TOWN ULHASNAGAR
DISTRICT THANA
TAHSIL ULHASNAGAR
0 300 600 900 METRES
1 Administrator's office
2 Post office
3 Tahsildar's office
4 Shahad stn
5 Vithalwadi stn
6 Ulhasnagar stn
7 Ambarnath naka
8 Ulhasnagar naka
9 Police chowki
10 Court
11 Fish market
12 Tel exchange
13 Central hospital
14 Municipal office
15 Govt technical highschool

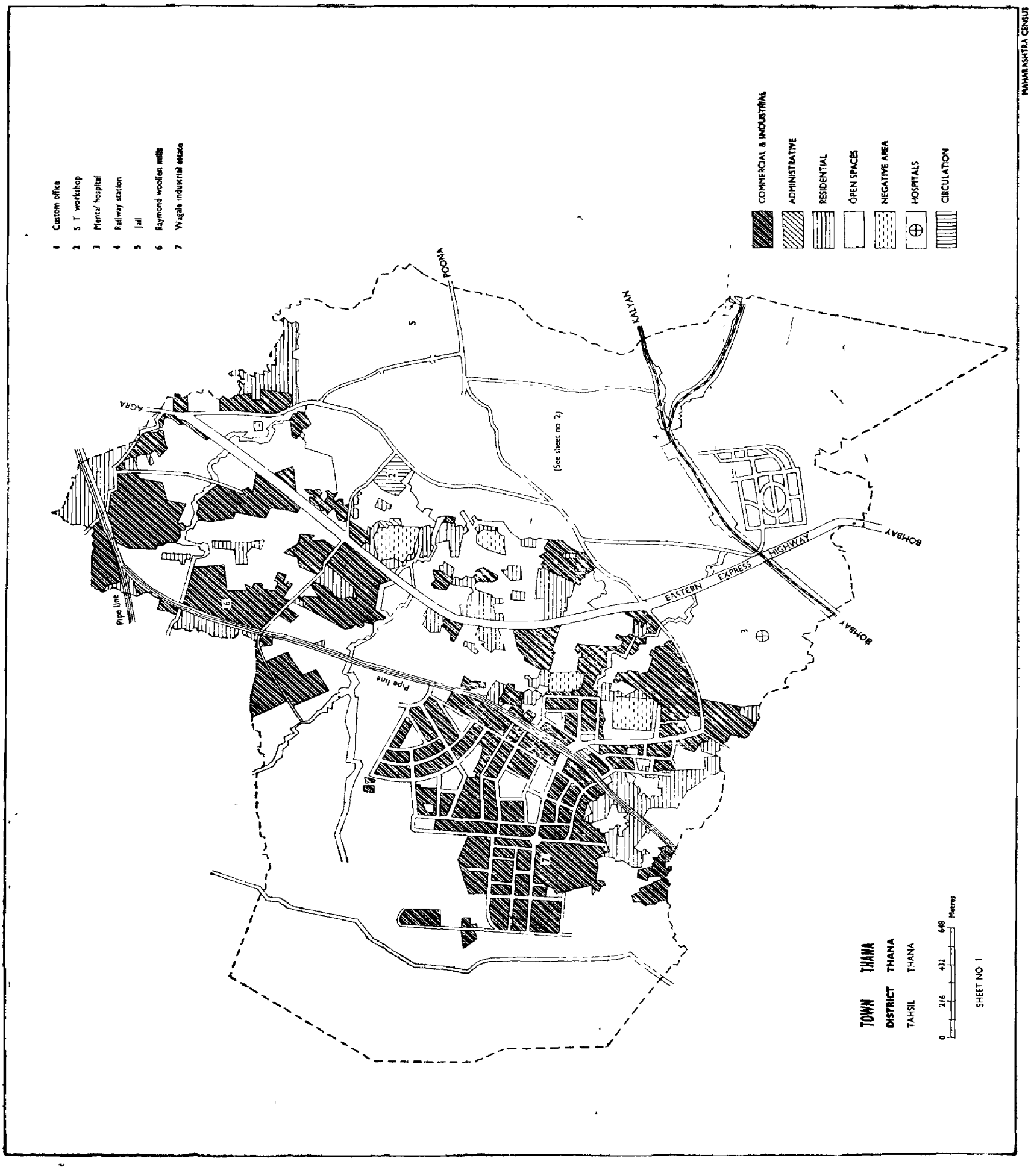
1 Custom office
2 S T workshop
3 Mental hospital
4 Railway station
5 Jail
6 Raymond woollen mills
7 Wagale industrial estate
COMMERCIAL & INDUSTRIAL
ADMINISTRATIVE
RESIDENTIAL
OPEN SPACES
NEGATIVE AREA
HOSPITALS
CIRCULATION
MAHARASHTRA CENSUS
POONA
KALYAN
AGRA
(See sheet no 2)
EASTERN EXPRESS HIGHWAY
BOMBAY
BOMBAY
Pipe line
Pipe line
TOWN THANA
DISTRICT THANA
TAHSIL THANA
0 216 432 648 Metres
SHEET NO 1

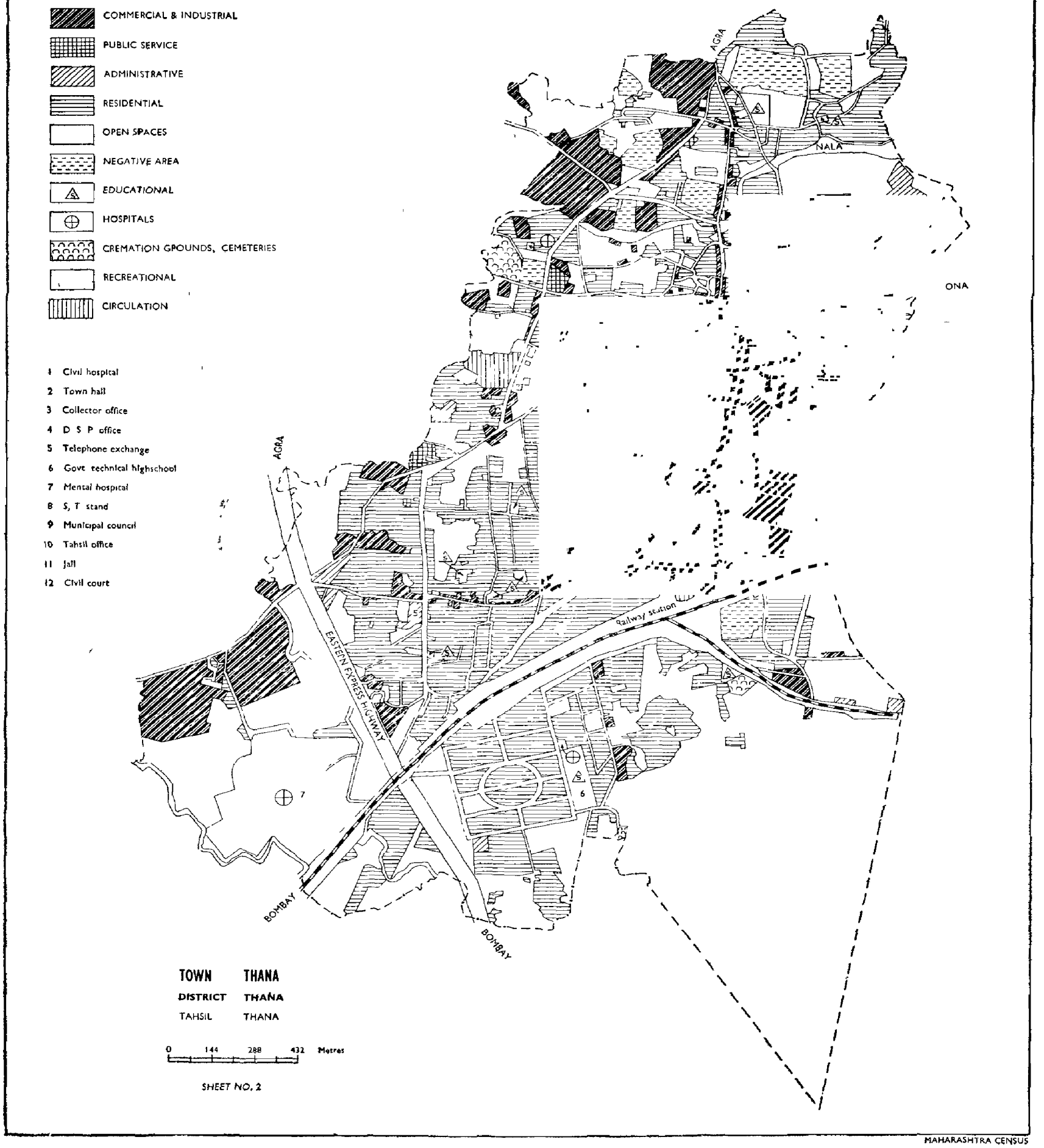
COMMERCIAL & INDUSTRIAL
PUBLIC SERVICE
ADMINISTRATIVE
RESIDENTIAL
OPEN SPACES
NEGATIVE AREA
EDUCATIONAL
HOSPITALS
CREMATION GROUNDS, CEMETERIES
RECREATIONAL
CIRCULATION
1 Civil hospital
2 Town hall
3 Collector office
4 D S P office
5 Telephone exchange
6 Govt technical highschool
7 Mental hospital
8 S, T stand
9 Municipal council
10 Tahsil office
11 Jail
12 Civil court
AGRA
NALA
ONA
AGRA
EASTERN EXPRESS HIGHWAY
Railway station
BOMBAY
BOMBAY
TOWN THANA
DISTRICT THANA
TAHSIL THANA
0 144 288 432 Metres
SHEET NO. 2
MAHARASHTRA CENSUS

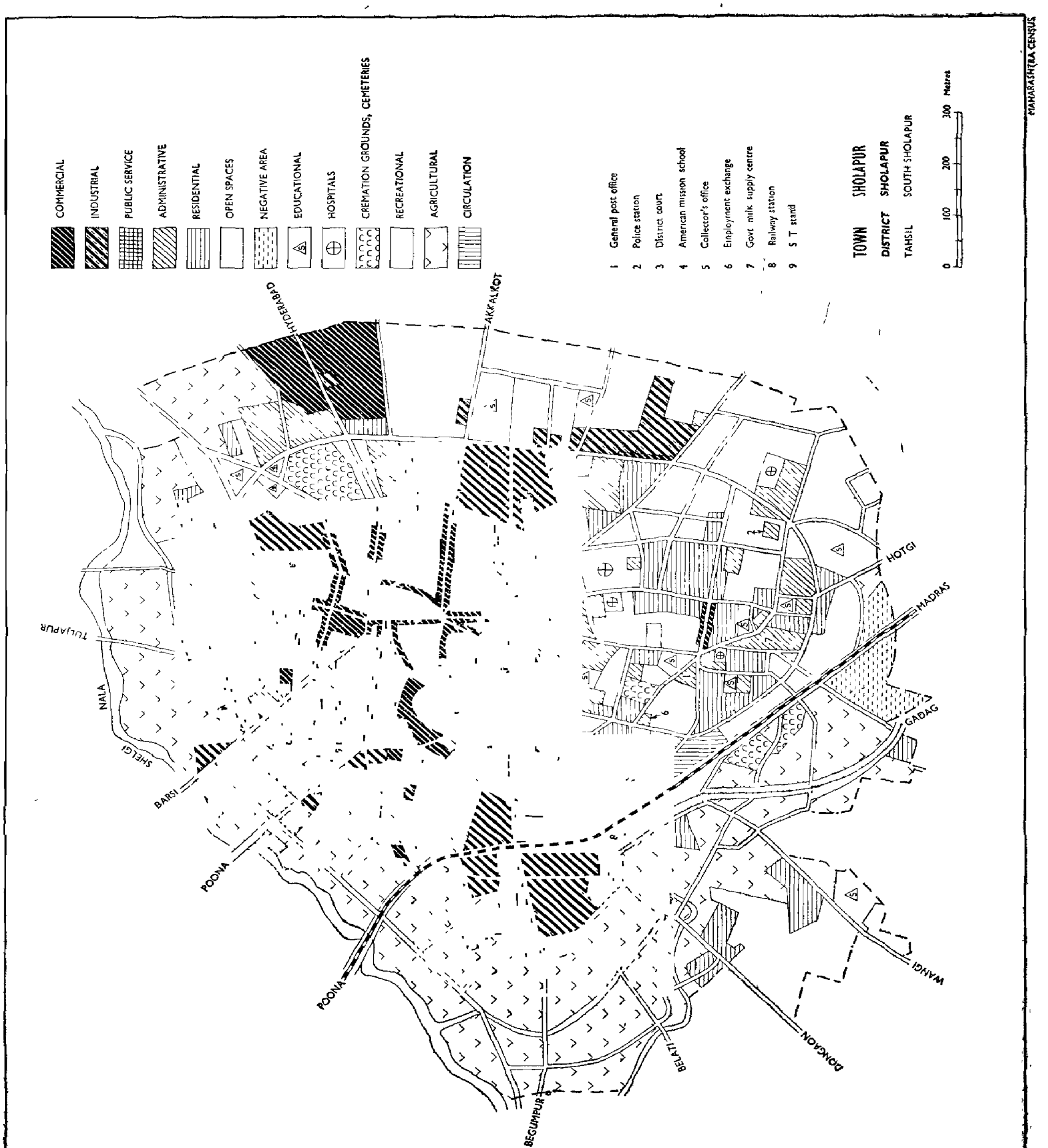
COMMERCIAL
INDUSTRIAL
PUBLIC SERVICE
ADMINISTRATIVE
RESIDENTIAL
OPEN SPACES
NEGATIVE AREA
EDUCATIONAL
HOSPITALS
CREMATION GROUNDS, CEMETERIES
RECREATIONAL
AGRICULTURAL
CIRCULATION
1 General post office
2 Police station
3 District court
4 American mission school
5 Collector's office
6 Employment exchange
7 Govt milk supply centre
8 Railway station
9 S T stand
TOWN SHOLAPUR
DISTRICT SHOLAPUR
TAHSIL SOUTH SHOLAPUR
0 100 200 300 Metres
MAHARASHTRA CENSUS
HYDERABAD
AKKALKOT
TULJAPUR
NALA
SHELGI
BARSI
POONA
POONA
BEGUMPUR
BELATI
DONGAON
WANGI
GADAG
MADRAS
HOTGI

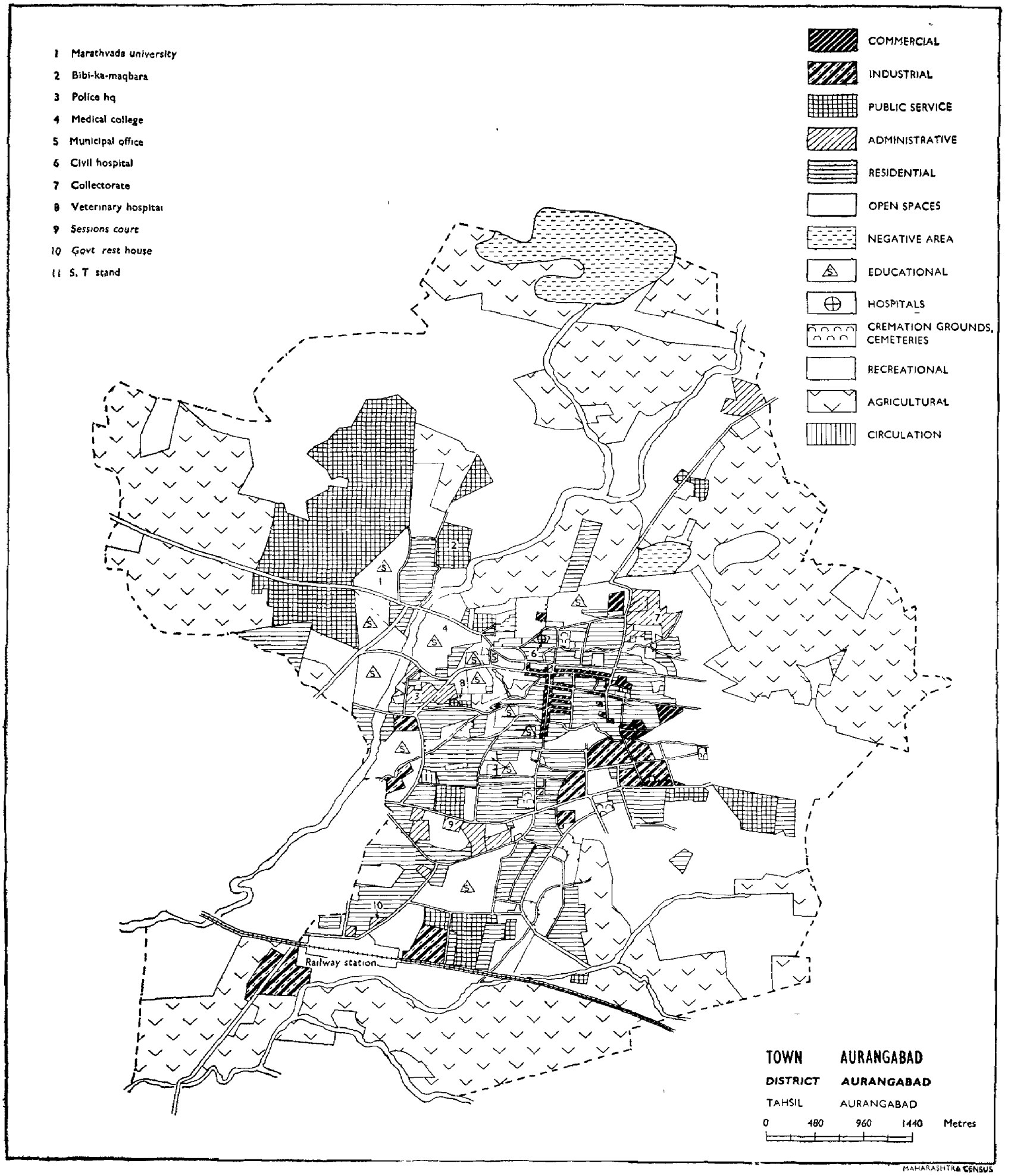
1 Marathvada university
2 Bibi-ka-maqbara
3 Police hq
4 Medical college
5 Municipal office
6 Civil hospital
7 Collectorate
8 Veterinary hospital
9 Sessions court
10 Govt rest house
11 S. T stand
COMMERCIAL
INDUSTRIAL
PUBLIC SERVICE
ADMINISTRATIVE
RESIDENTIAL
OPEN SPACES
NEGATIVE AREA
EDUCATIONAL
HOSPITALS
CREMATION GROUNDS, CEMETERIES
RECREATIONAL
AGRICULTURAL
CIRCULATION
Railway station
TOWN AURANGABAD
DISTRICT AURANGABAD
TAHSIL AURANGABAD
0 480 960 1440 Metres
MAHARASHTRA CENSUS

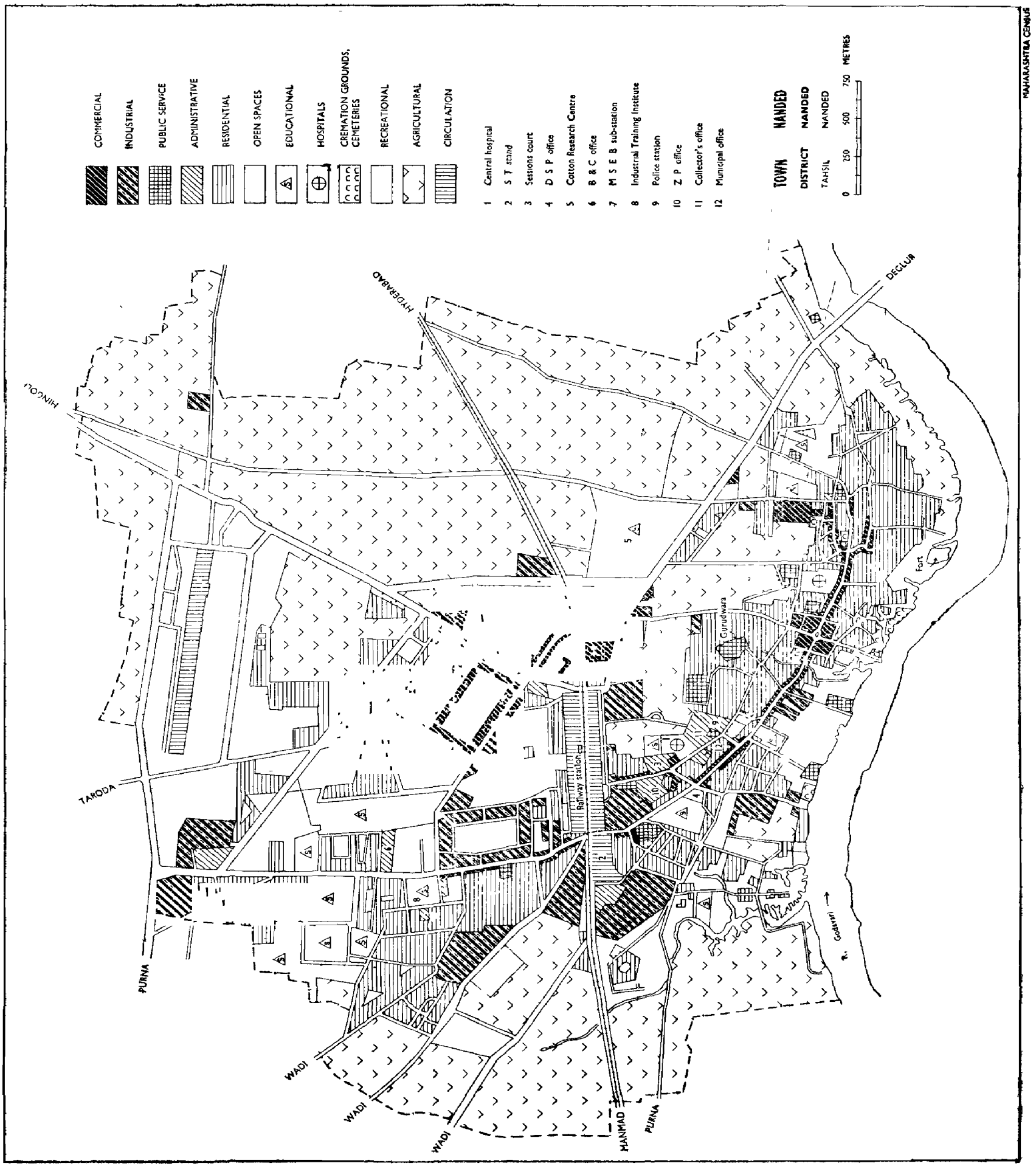
COMMERCIAL
INDUSTRIAL
PUBLIC SERVICE
ADMINISTRATIVE
RESIDENTIAL
OPEN SPACES
EDUCATIONAL
HOSPITALS
CREMATION GROUNDS, CEMETERIES
RECREATIONAL
AGRICULTURAL
CIRCULATION
1 Central hospital
2 S T stand
3 Sessions court
4 D S P office
5 Cotton Research Centre
6 B & C office
7 M S E B sub-station
8 Industrial Training Institute
9 Police station
10 Z P office
11 Collector's office
12 Municipal office
TOWN NANDED
DISTRICT NANDED
TAHSIL NANDED
0 250 500 750 METRES
MAHARASHTRA CENSUS
HINGOLI
HYDERABAD
DEGLUR
TARODA
PURNA
WADI
WADI
WADI
MANMAD
PURNA
Railway station
Gurudwara
Fort
R. Godavari

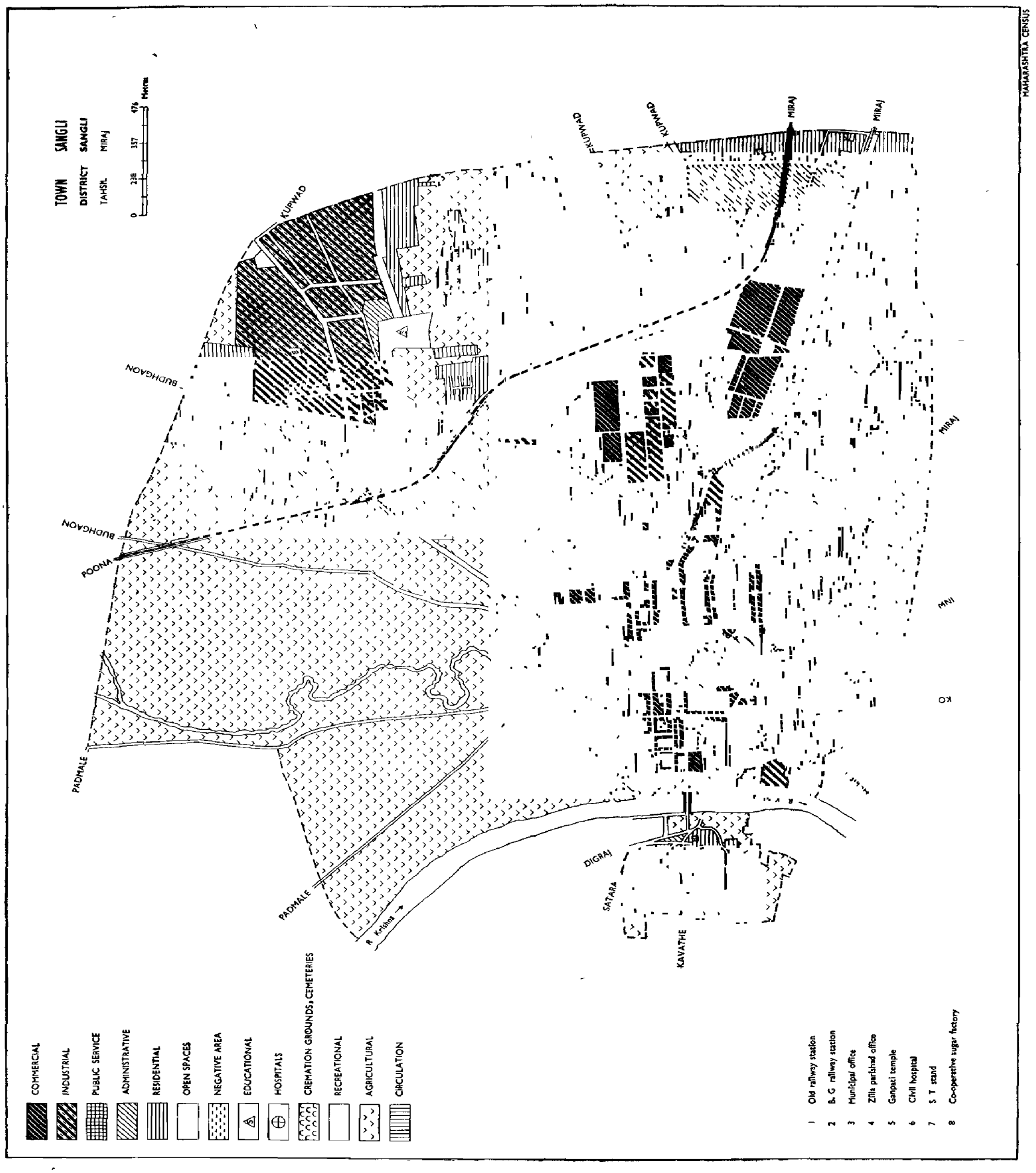
TOWN SANGLI
DISTRICT SANGLI
TAHSIL MIRAJ
0 238 357 476 Metres
MAHARASHTRA CENSUS
KUPWAD
MIRAJ
BUDHGAON
POONA
PADMALE
DIGRAJ
SATARA
KAVATHE
R. Krishna
COMMERCIAL
INDUSTRIAL
PUBLIC SERVICE
ADMINISTRATIVE
RESIDENTIAL
OPEN SPACES
NEGATIVE AREA
EDUCATIONAL
HOSPITALS
CREMATION GROUNDS, CEMETERIES
RECREATIONAL
AGRICULTURAL
CIRCULATION
1 Old railway station
2 B. G railway station
3 Municipal office
4 Zilla parishad office
5 Ganpati temple
6 Civil hospital
7 S T stand
8 Co-operative sugar factory

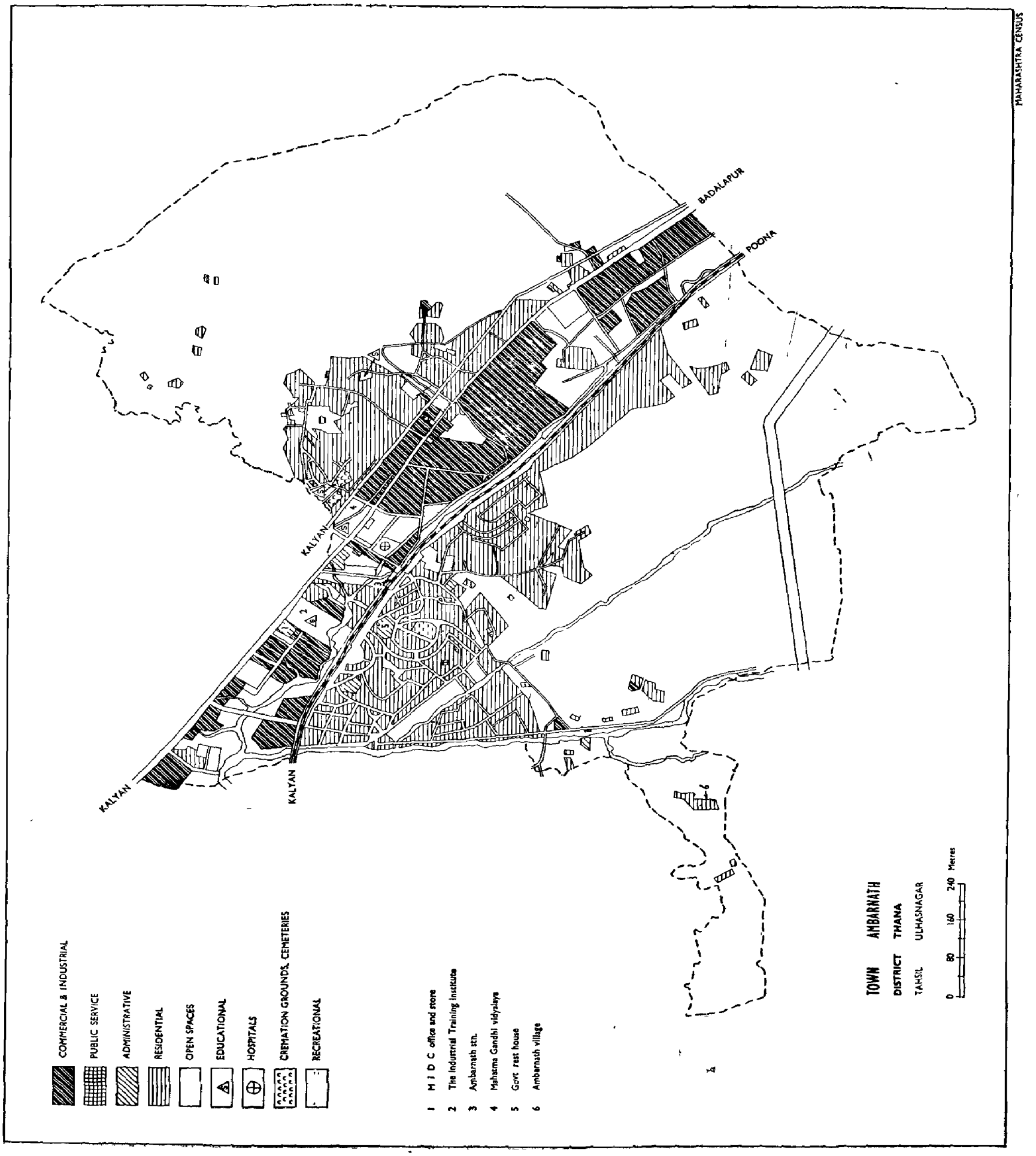
MAHARASHTRA CENSUS
BADLAPUR
POONA
KALYAN
KALYAN
KALYAN
COMMERCIAL & INDUSTRIAL
PUBLIC SERVICE
ADMINISTRATIVE
RESIDENTIAL
OPEN SPACES
EDUCATIONAL
HOSPITALS
CREMATION GROUNDS, CEMETERIES
RECREATIONAL
1 M I D C office and store
2 The Industrial Training Institute
3 Ambarnath stn.
4 Mahatma Gandhi vidyalaya
5 Govt rest house
6 Ambarnath village
TOWN AMBARNATH
DISTRICT THANA
TAHSIL ULHASNAGAR
0 80 160 240 Metres

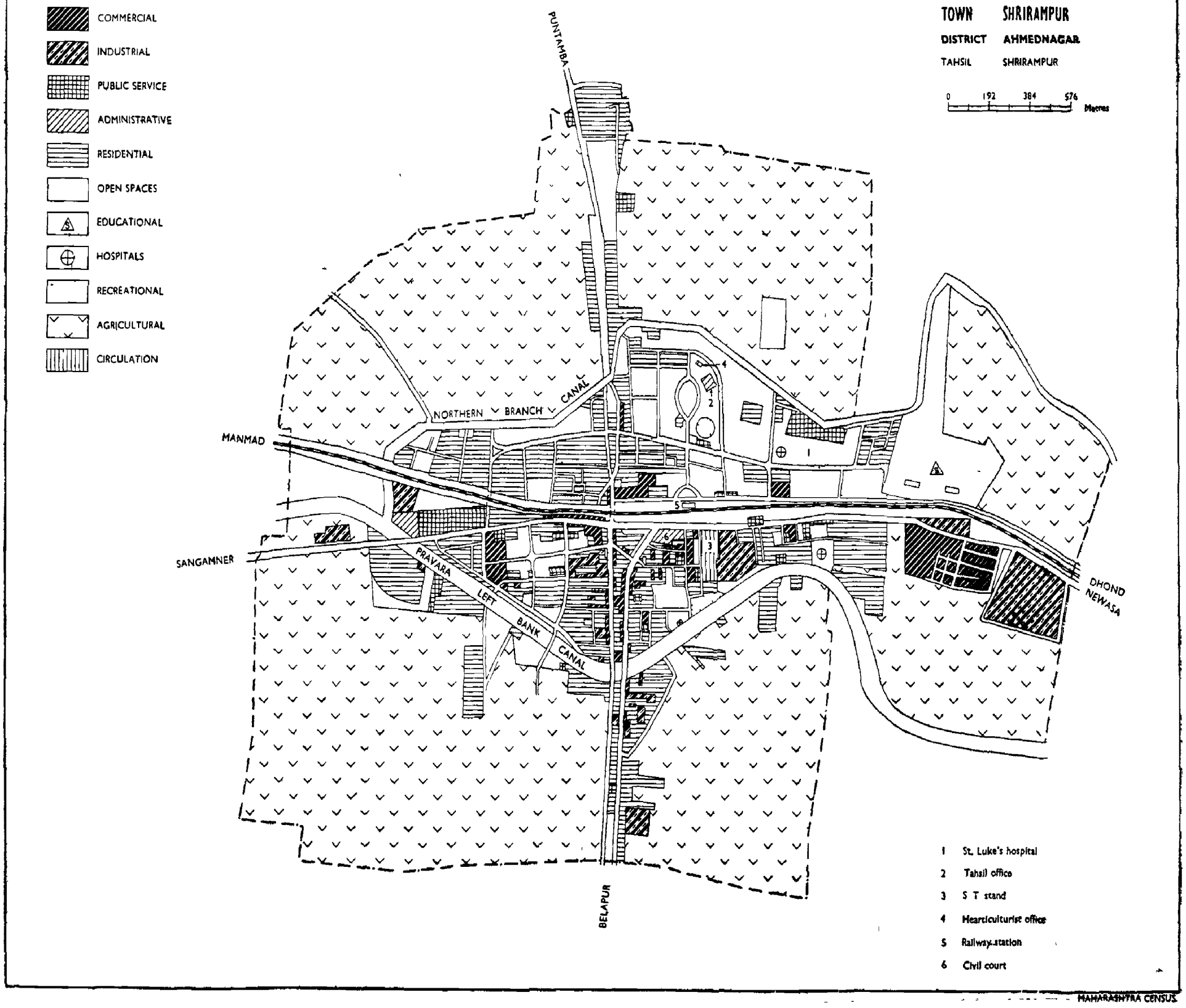
TOWN SHRIRAMPUR
DISTRICT AHMEDNAGAR
TAHSIL SHRIRAMPUR
0 192 384 576
Metres
COMMERCIAL
INDUSTRIAL
PUBLIC SERVICE
ADMINISTRATIVE
RESIDENTIAL
OPEN SPACES
EDUCATIONAL
HOSPITALS
RECREATIONAL
AGRICULTURAL
CIRCULATION
PUNTAMBA
NORTHERN BRANCH CANAL
MANMAD
SANGAMNER
PRAVARA LEFT BANK CANAL
BELAPUR
DHOND NEWASA
1 St. Luke's hospital
2 Tahsil office
3 S T stand
4 Hearticulturist office
5 Railway station
6 Civil court

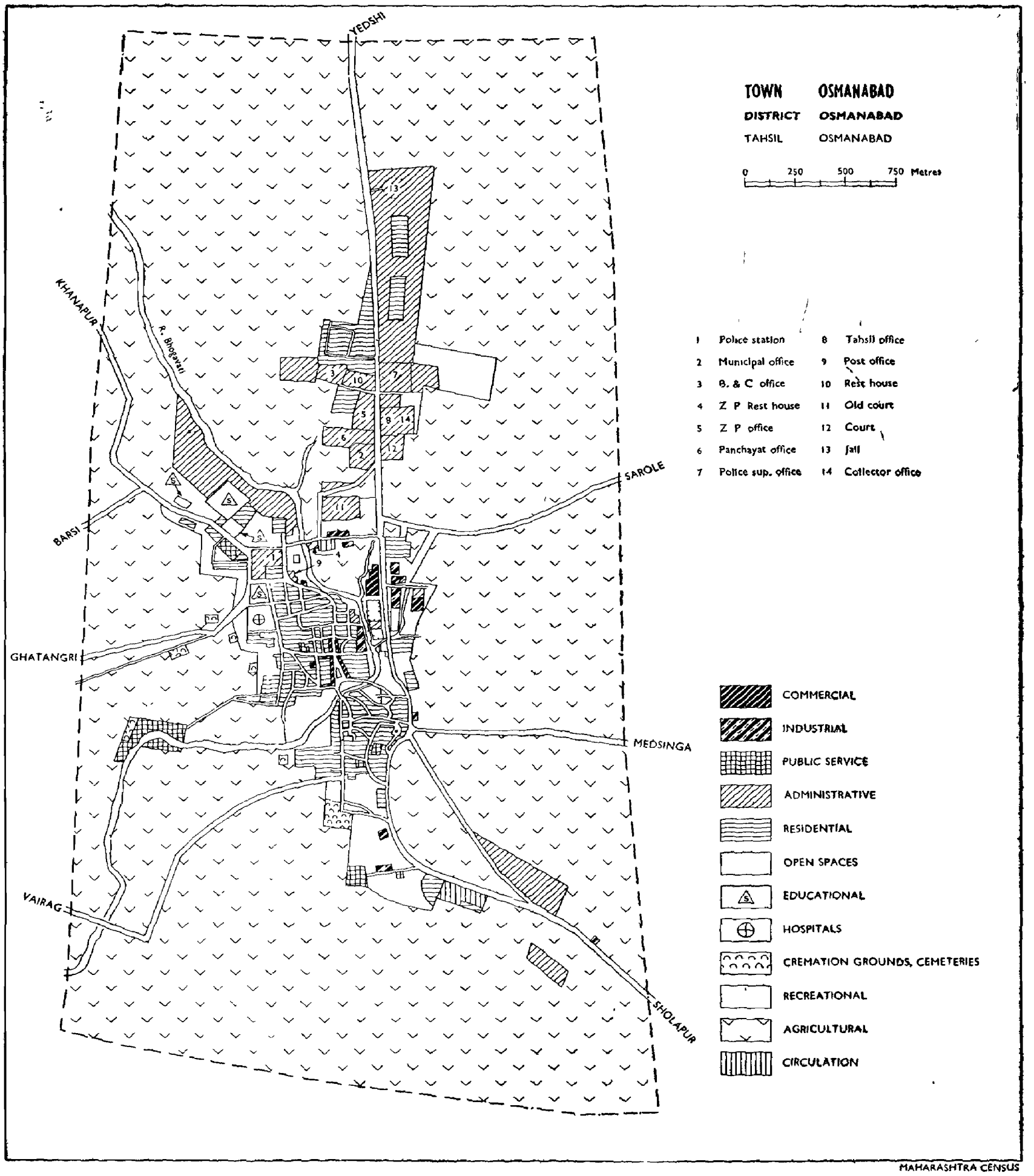
YEDSHI
KHANAPUR
R. Bhogavati
SAROLE
BARSI
GHATANGRI
MEDSINGA
VAIRAG
SHOLAPUR
TOWN OSMANABAD
DISTRICT OSMANABAD
TAHSIL OSMANABAD
0 250 500 750 Metres
1 Police station
2 Municipal office
3 B. & C office
4 Z P Rest house
5 Z P office
6 Panchayat office
7 Police sup. office
8 Tahsil office
9 Post office
10 Rest house
11 Old court
12 Court
13 Jail
14 Collector office
COMMERCIAL
INDUSTRIAL
PUBLIC SERVICE
ADMINISTRATIVE
RESIDENTIAL
OPEN SPACES
EDUCATIONAL
HOSPITALS
CREMATION GROUNDS, CEMETERIES
RECREATIONAL
AGRICULTURAL
CIRCULATION
MAHARASHTRA CENSUS

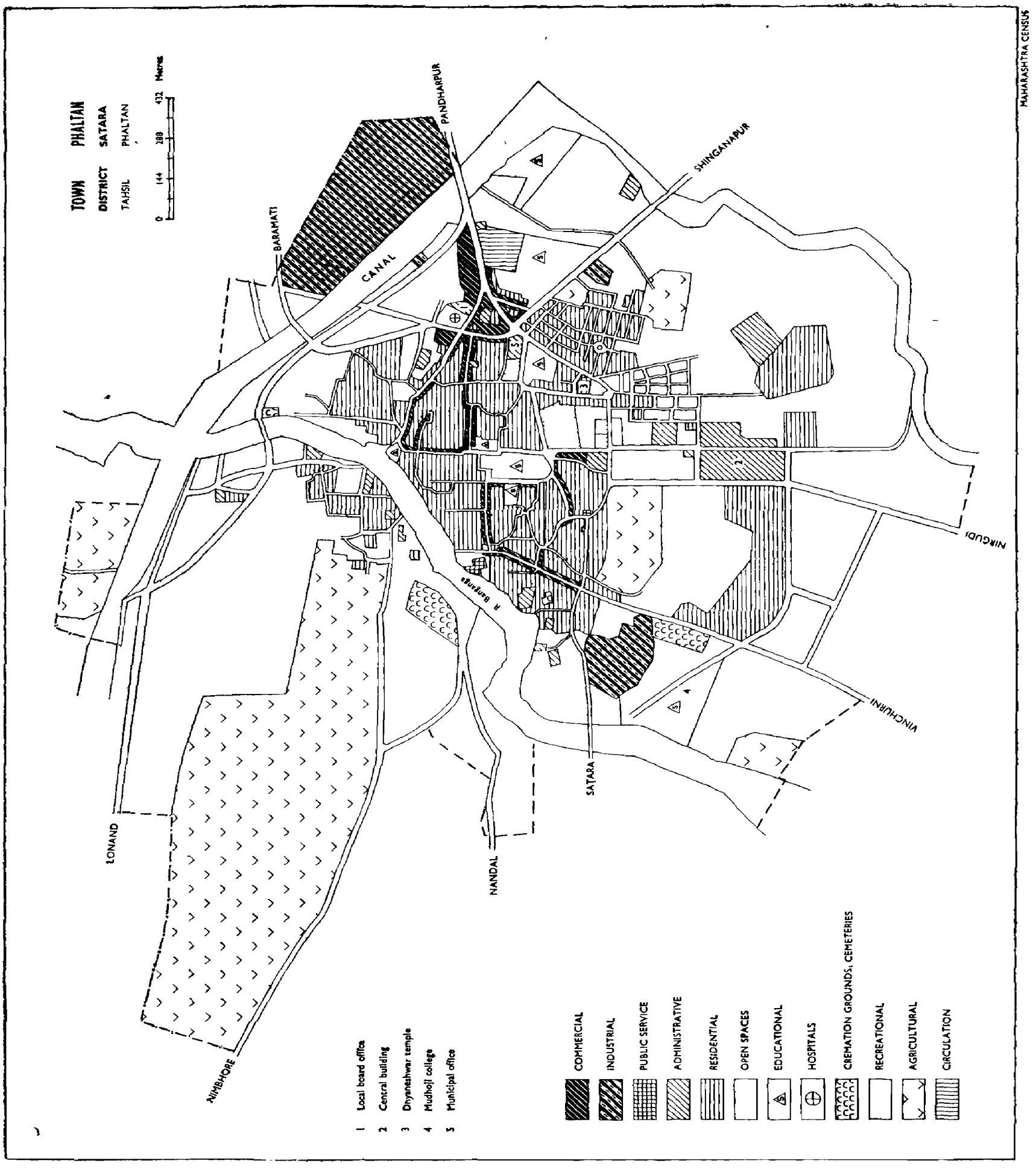
TOWN PHALTAN
DISTRICT SATARA
TAHSIL PHALTAN
0 144 288 432 Metres
MAHARASHTRA CENSUS
BARAMATI
CANAL
PANDHARPUR
SHINGANAPUR
NIRGUDI
Barapur
LONAND
NIMBHORE
NANDAL
SATARA
VINCHURNI
1 Local board office
2 Central building
3 Dnyaneshwar temple
4 Mudholi college
5 Municipal office
COMMERCIAL
INDUSTRIAL
PUBLIC SERVICE
ADMINISTRATIVE
RESIDENTIAL
OPEN SPACES
EDUCATIONAL
HOSPITALS
CREMATION GROUNDS, CEMETERIES
RECREATIONAL
AGRICULTURAL
CIRCULATION

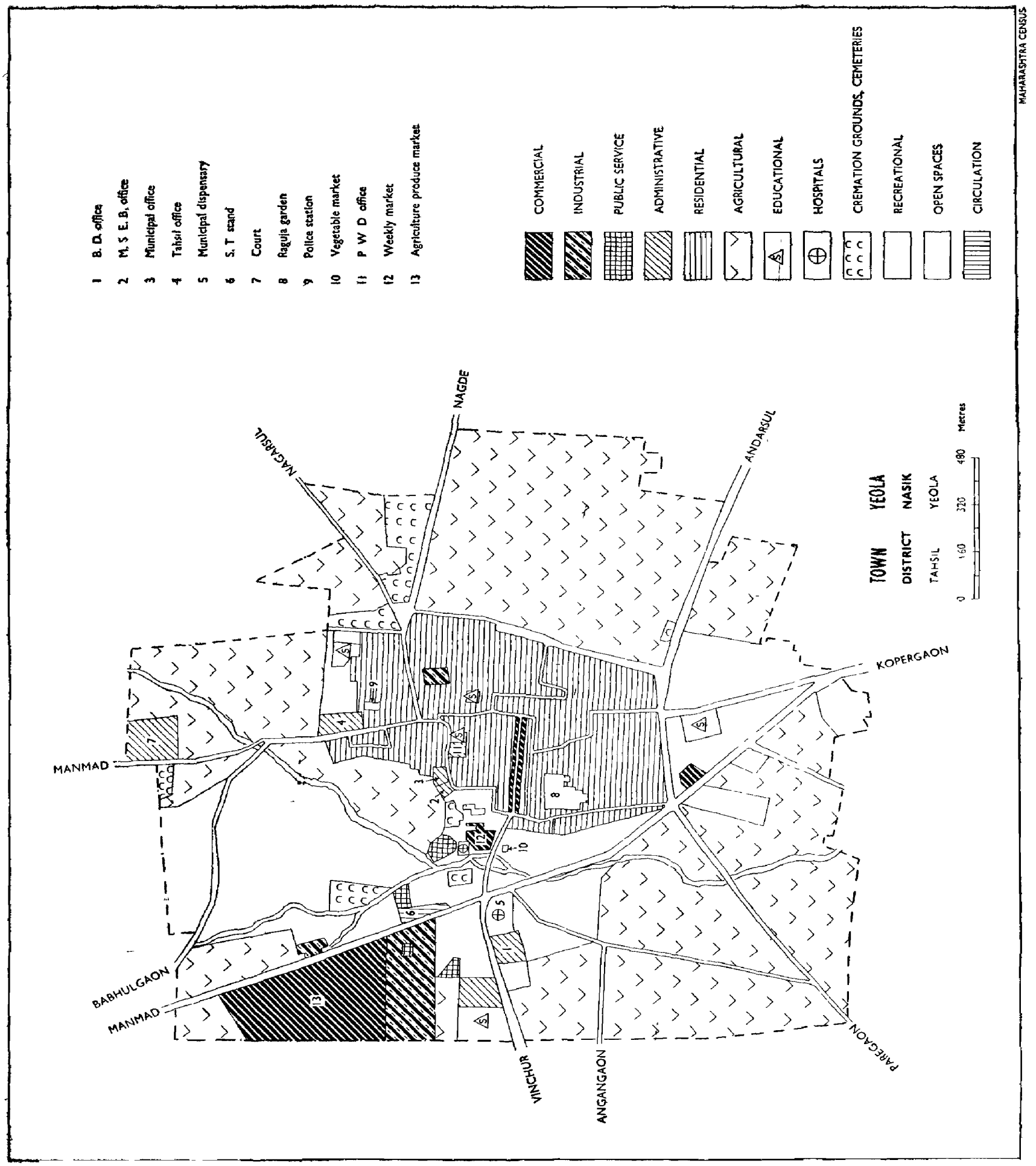
1 B. D. office
2 M. S. E. B. office
3 Municipal office
4 Tahsil office
5 Municipal dispensary
6 S. T stand
7 Court
8 Raguja garden
9 Police station
10 Vegetable market
11 P W D office
12 Weekly market
13 Agriculture produce market
COMMERCIAL
INDUSTRIAL
PUBLIC SERVICE
ADMINISTRATIVE
RESIDENTIAL
AGRICULTURAL
EDUCATIONAL
HOSPITALS
CREMATION GROUNDS, CEMETERIES
RECREATIONAL
OPEN SPACES
CIRCULATION
NAGDE
NAGARSUL
ANDARSUL
KOPERGAON
MANMAD
BABHULGAON
MANMAD
VINCHUR
ANGANGAON
PAREGAON
TOWN YEOLA
DISTRICT NASIK
TAHSIL YEOLA
0 160 320 480 Metres
MAHARASHTRA CENSUS

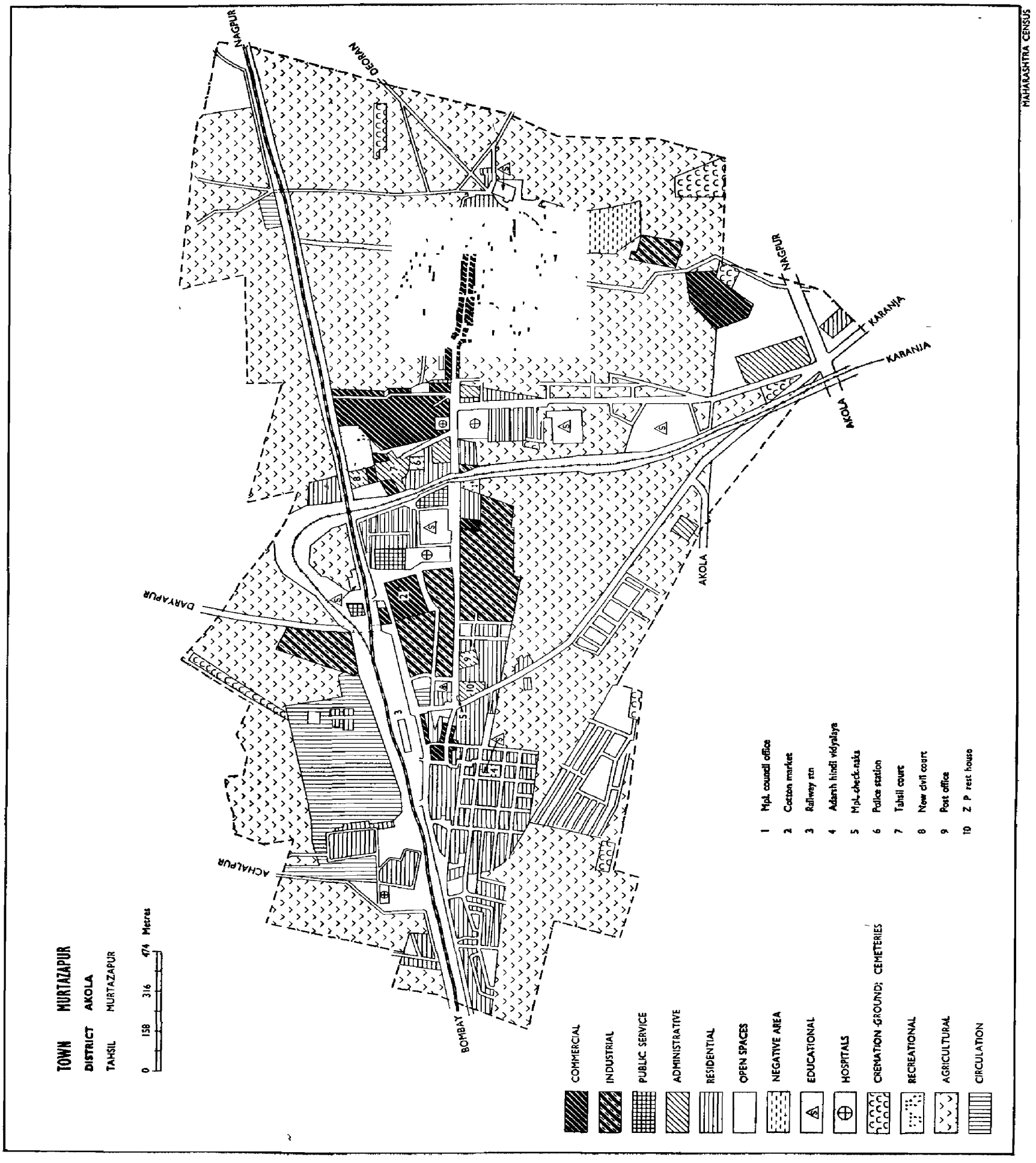
MAHARASHTRA CENSUS
TOWN MURTAZAPUR
DISTRICT AKOLA
TAHSIL MURTAZAPUR
0 158 316 474 Metres
NAGPUR
DEORAN
NAGPUR
KARANJA
KARANJA
AKOLA
AKOLA
DARYAPUR
ACHALPUR
BOMBAY
COMMERCIAL
INDUSTRIAL
PUBLIC SERVICE
ADMINISTRATIVE
RESIDENTIAL
OPEN SPACES
NEGATIVE AREA
EDUCATIONAL
HOSPITALS
CREMATION GROUND; CEMETERIES
RECREATIONAL
AGRICULTURAL
CIRCULATION
1 Mpl. council office
2 Cotton market
3 Railway stn
4 Adarsh hindi vidyalaya
5 Mpl. check-naka
6 Police station
7 Tahsil court
8 New civil court
9 Post office
10 Z P rest house

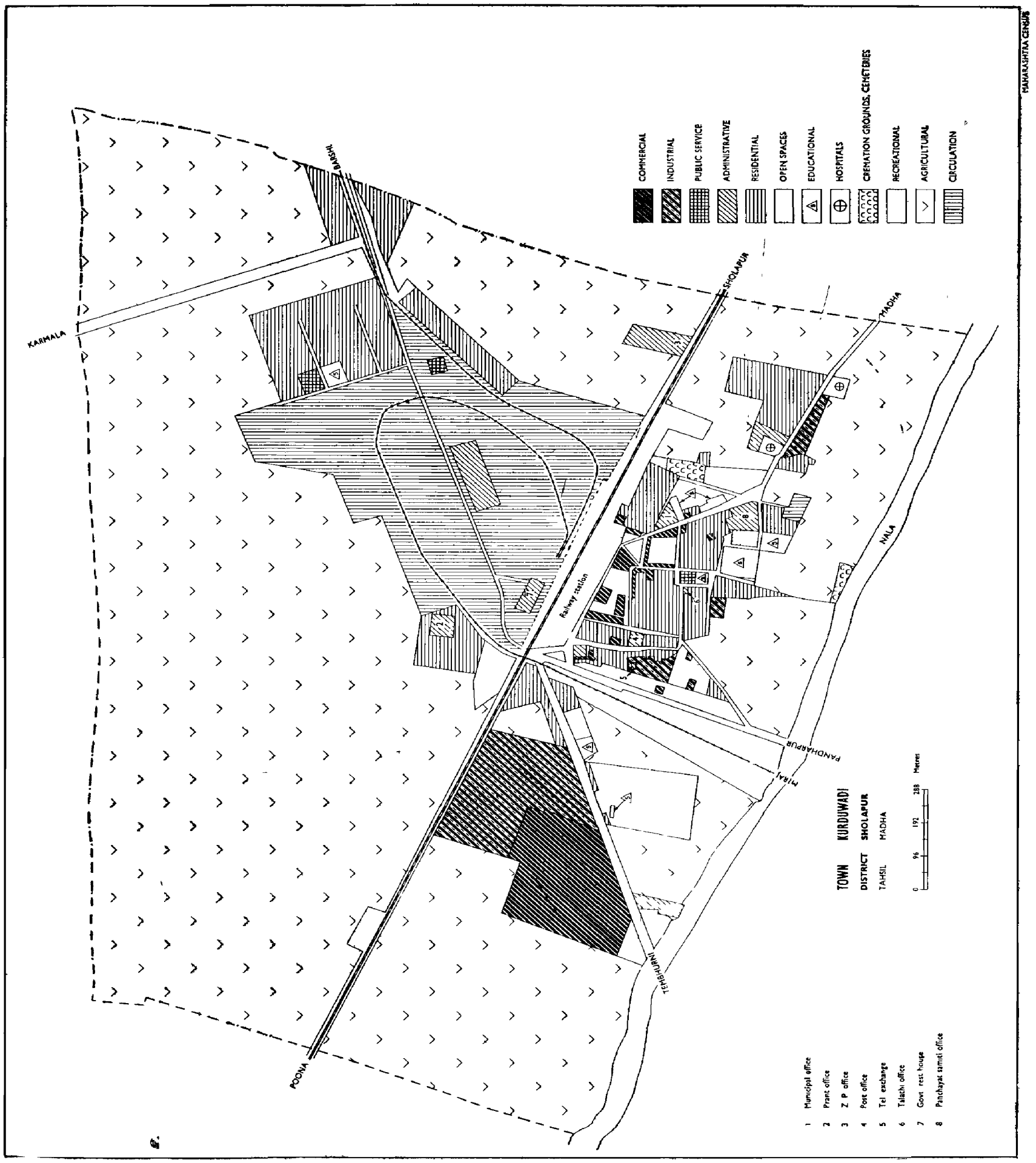
MAHARASHTRA CENSUS
COMMERCIAL
INDUSTRIAL
PUBLIC SERVICE
ADMINISTRATIVE
RESIDENTIAL
OPEN SPACES
EDUCATIONAL
HOSPITALS
CREMATION GROUNDS, CEMETERIES
RECREATIONAL
AGRICULTURAL
CIRCULATION
KARMALA
BARSHI
SHOLAPUR
MADHA
NALA
Railway station
PANDHARPUR
MIRAJ
TEMBHURNI
POONA
TOWN KURDUWADI
DISTRICT SHOLAPUR
TAHSIL MADHA
0 96 192 288 Metres
1 Municipal office
2 Prant office
3 Z P office
4 Post office
5 Tel exchange
6 Talathi office
7 Govt rest house
8 Panchayat samiti office



MAHARASHTRA CENSUS

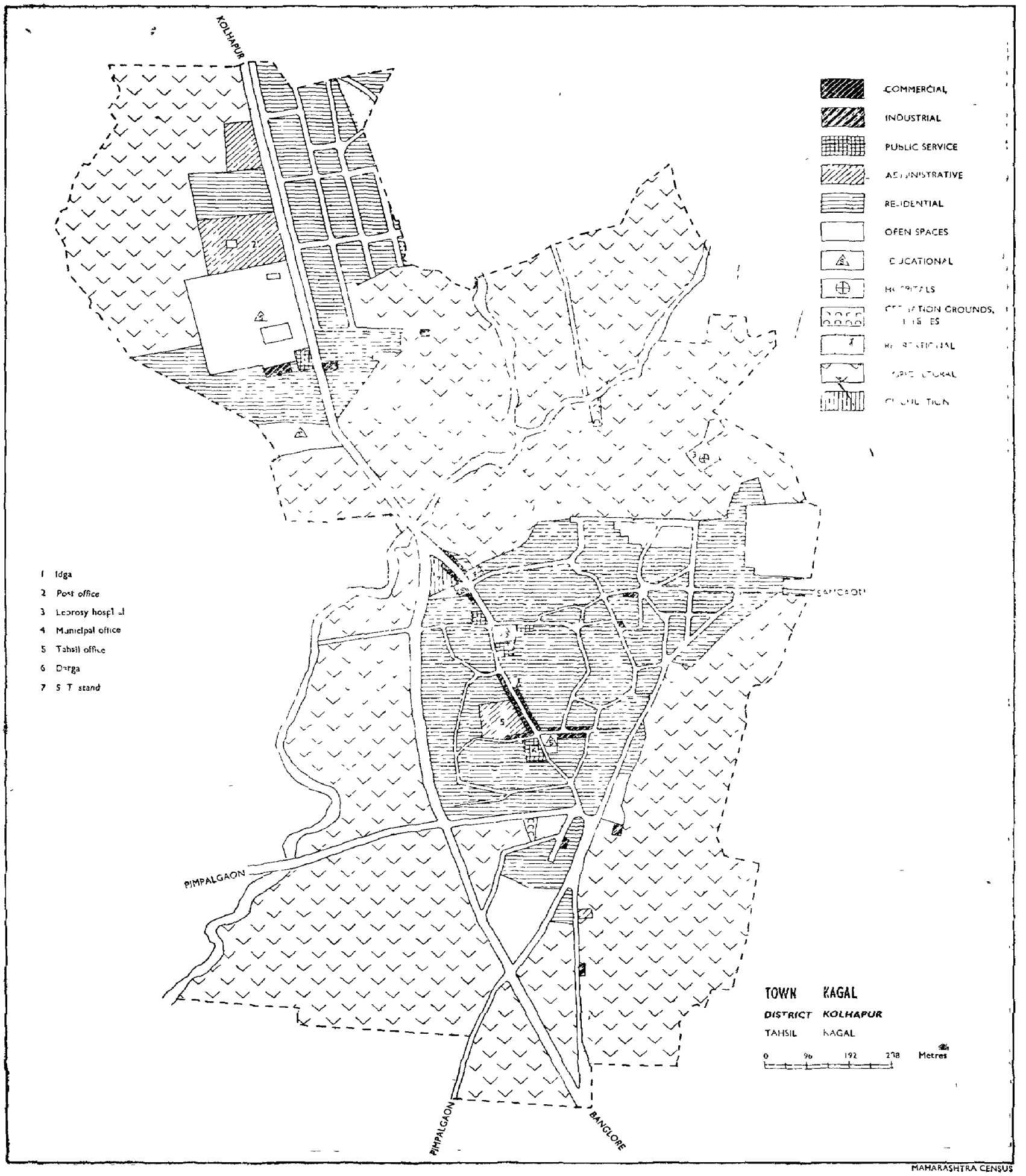
KOLHAPUR
COMMERCIAL
INDUSTRIAL
PUBLIC SERVICE
ADMINISTRATIVE
RESIDENTIAL
OPEN SPACES
EDUCATIONAL
HOSPITALS
CREMATION GROUNDS, GRAVES
RELIGIOUS
AGRICULTURAL
CULTIVATION
1 Idga
2 Post office
3 Leprosy hospital
4 Municipal office
5 Tahsil office
6 Dargа
7 S T stand
SANGAON
PIMPALGAON
PIMPALGAON
BANGLORE
TOWN KAGAL
DISTRICT KOLHAPUR
TAHSIL KAGAL
0 96 192 288 Metres
MAHARASHTRA CENSUS

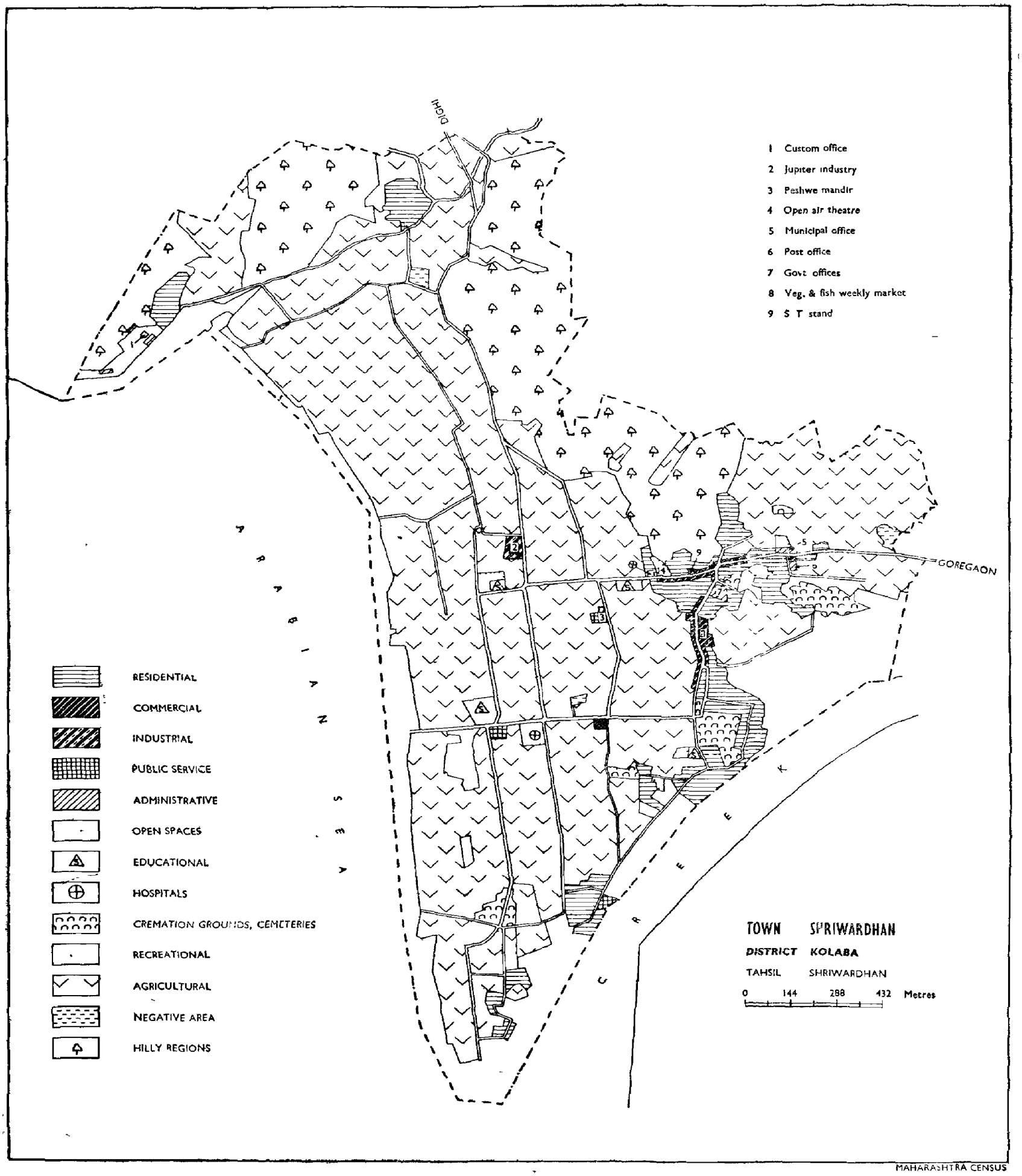
DIGHI
GOREGAON
1 Custom office
2 Jupiter industry
3 Peshwe mandir
4 Open air theatre
5 Municipal office
6 Post office
7 Govt offices
8 Veg. & fish weekly market
9 S T stand
RESIDENTIAL
COMMERCIAL
INDUSTRIAL
PUBLIC SERVICE
ADMINISTRATIVE
OPEN SPACES
EDUCATIONAL
HOSPITALS
CREMATION GROUNDS, CEMETERIES
RECREATIONAL
AGRICULTURAL
NEGATIVE AREA
HILLY REGIONS
TOWN SHRIWARDHAN
DISTRICT KOLABA
TAHSIL SHRIWARDHAN
0 144 288 432 Metres
MAHARASHTRA CENSUS

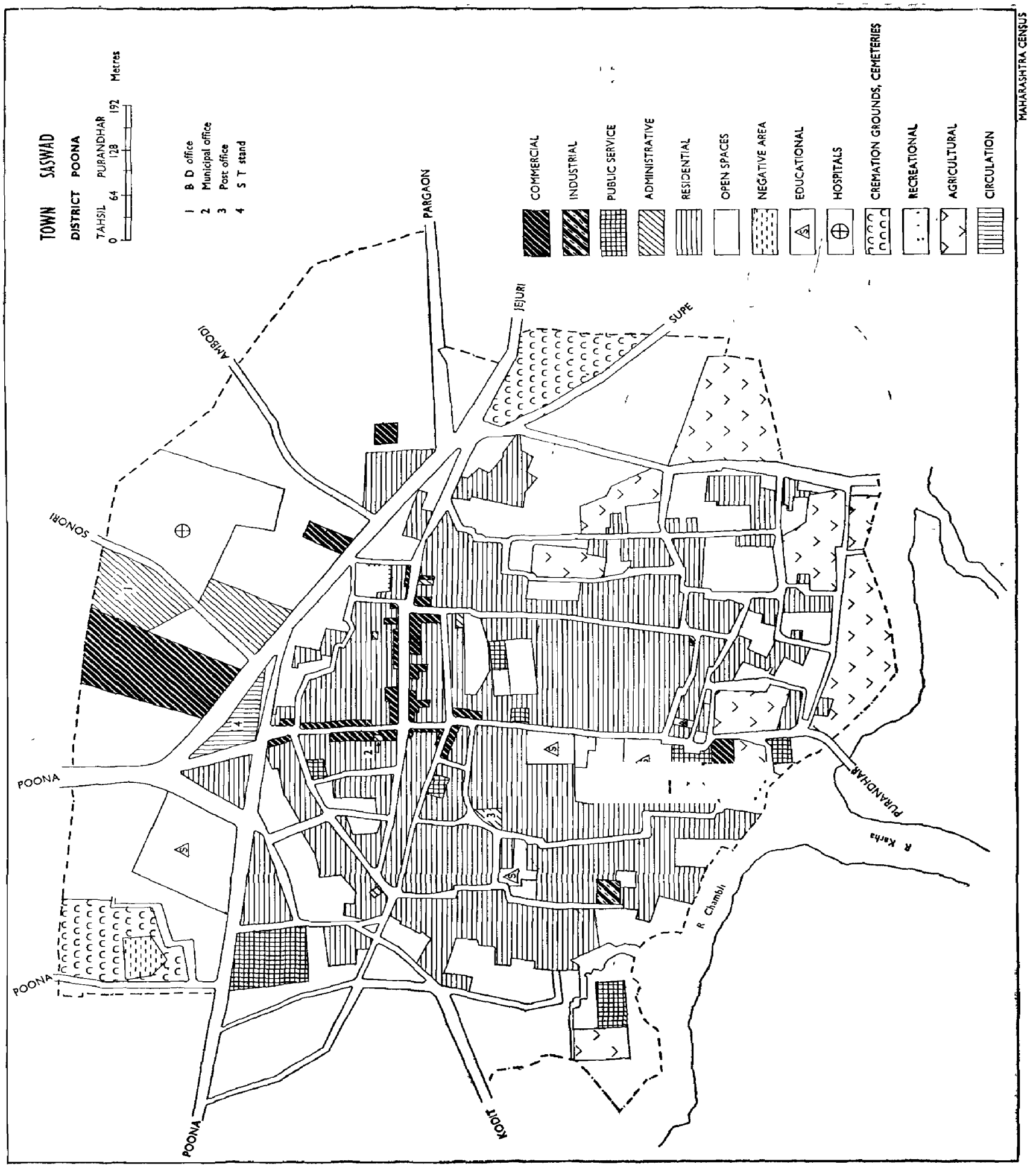
TOWN SASWAD
DISTRICT POONA
TAHSIL PURANDHAR
0 64 128 192 Metres
1 B D office
2 Municipal office
3 Post office
4 S T stand
COMMERCIAL
INDUSTRIAL
PUBLIC SERVICE
ADMINISTRATIVE
RESIDENTIAL
OPEN SPACES
NEGATIVE AREA
EDUCATIONAL
HOSPITALS
CREMATION GROUNDS, CEMETERIES
RECREATIONAL
AGRICULTURAL
CIRCULATION
MAHARASHTRA CENSUS
PARGAON
JEJURI
SUPE
AMBODI
SONORI
POONA
POONA
POONA
KODIT
PURANDHAR
R Karha
R Chambli

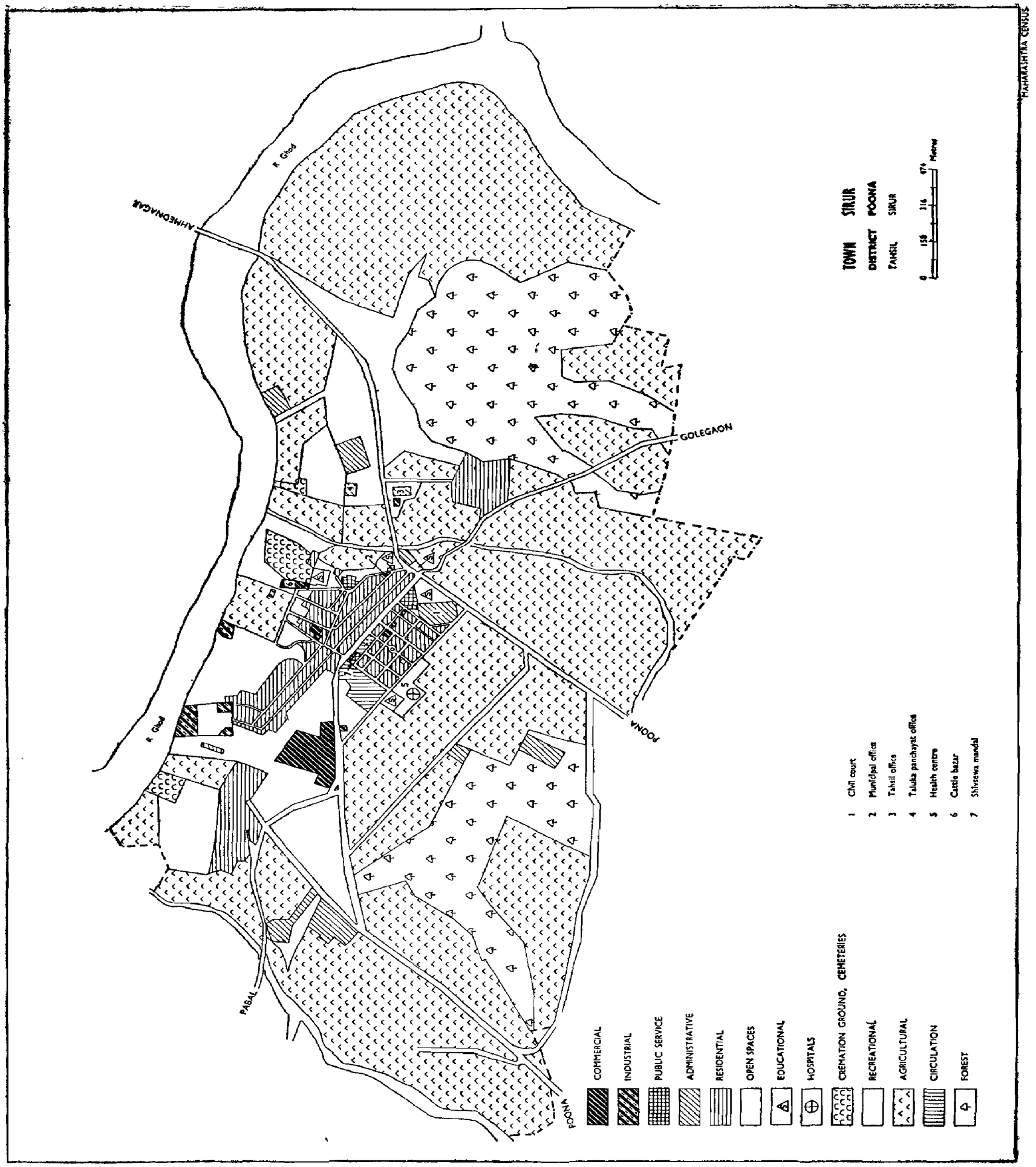
MAHARASHTRA CENSUS
TOWN SIRUR
DISTRICT POONA
TAHSIL SIRUR
0 1.58 3.16 6.74 Miles
R. Ghod
AHMEDNAGAR
GOLEGAON
POONA
PABAL
POONA
COMMERCIAL
INDUSTRIAL
PUBLIC SERVICE
ADMINISTRATIVE
RESIDENTIAL
OPEN SPACES
EDUCATIONAL
HOSPITALS
CREMATION GROUND, CEMETERIES
RECREATIONAL
AGRICULTURAL
CIRCULATION
FOREST
1 Civil court
2 Municipal office
3 Tahsil office
4 Taluka panchayat office
5 Health centre
6 Cattle bazar
7 Shivsena mandal

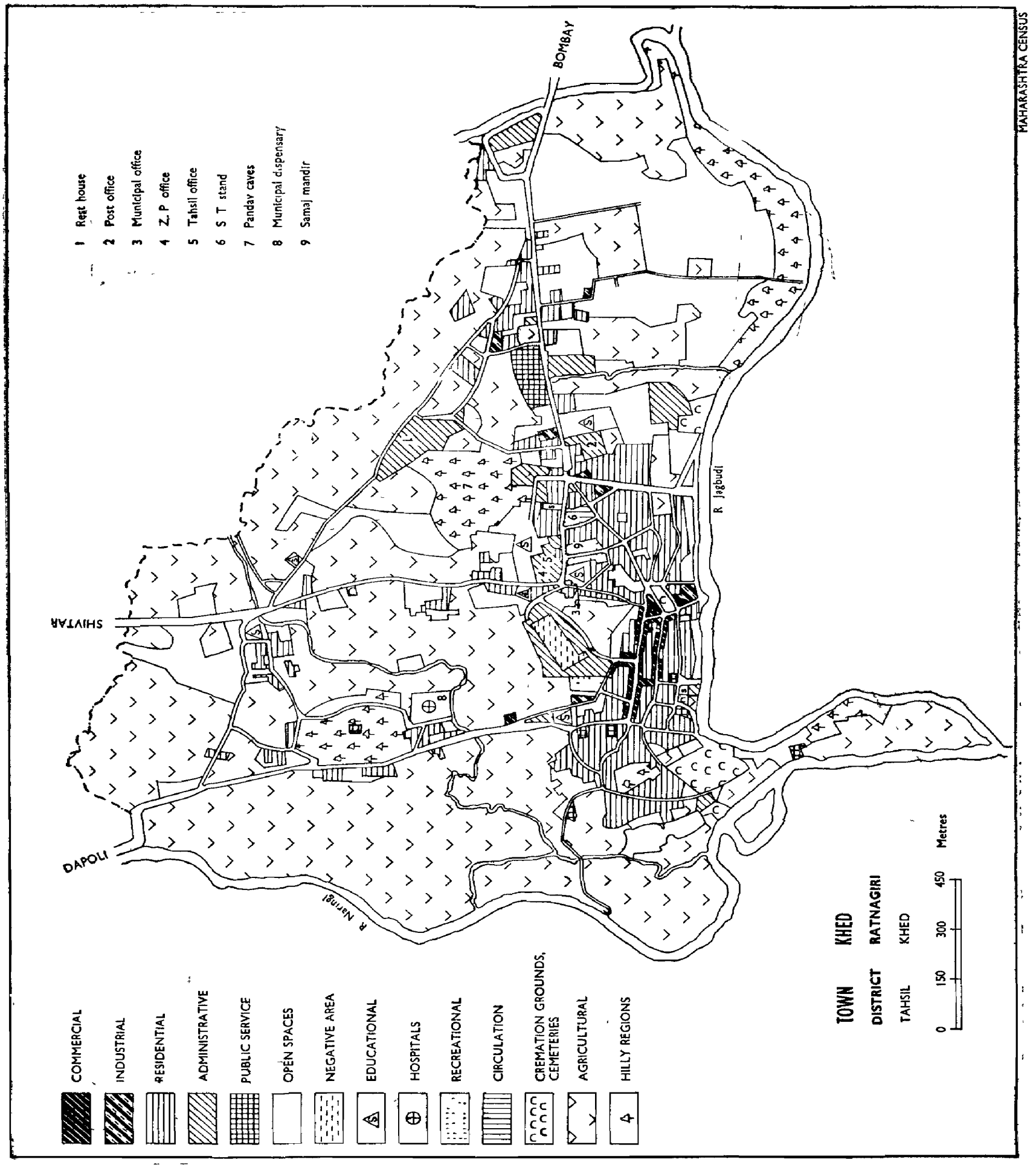
1 Rest house
2 Post office
3 Municipal office
4 Z. P. office
5 Tahsil office
6 S T stand
7 Pandav caves
8 Municipal dispensary
9 Samaj mandir
BOMBAY
SHIVTAR
DAPOLI
R Jagbudi
R Nanrgi
MAHARASHTRA CENSUS
COMMERCIAL
INDUSTRIAL
RESIDENTIAL
ADMINISTRATIVE
PUBLIC SERVICE
OPEN SPACES
NEGATIVE AREA
EDUCATIONAL
HOSPITALS
RECREATIONAL
CIRCULATION
CREMATION GROUNDS, CEMETERIES
AGRICULTURAL
HILLY REGIONS
TOWN KHED
DISTRICT RATNAGIRI
TAHSIL KHED
0 150 300 450 Metres

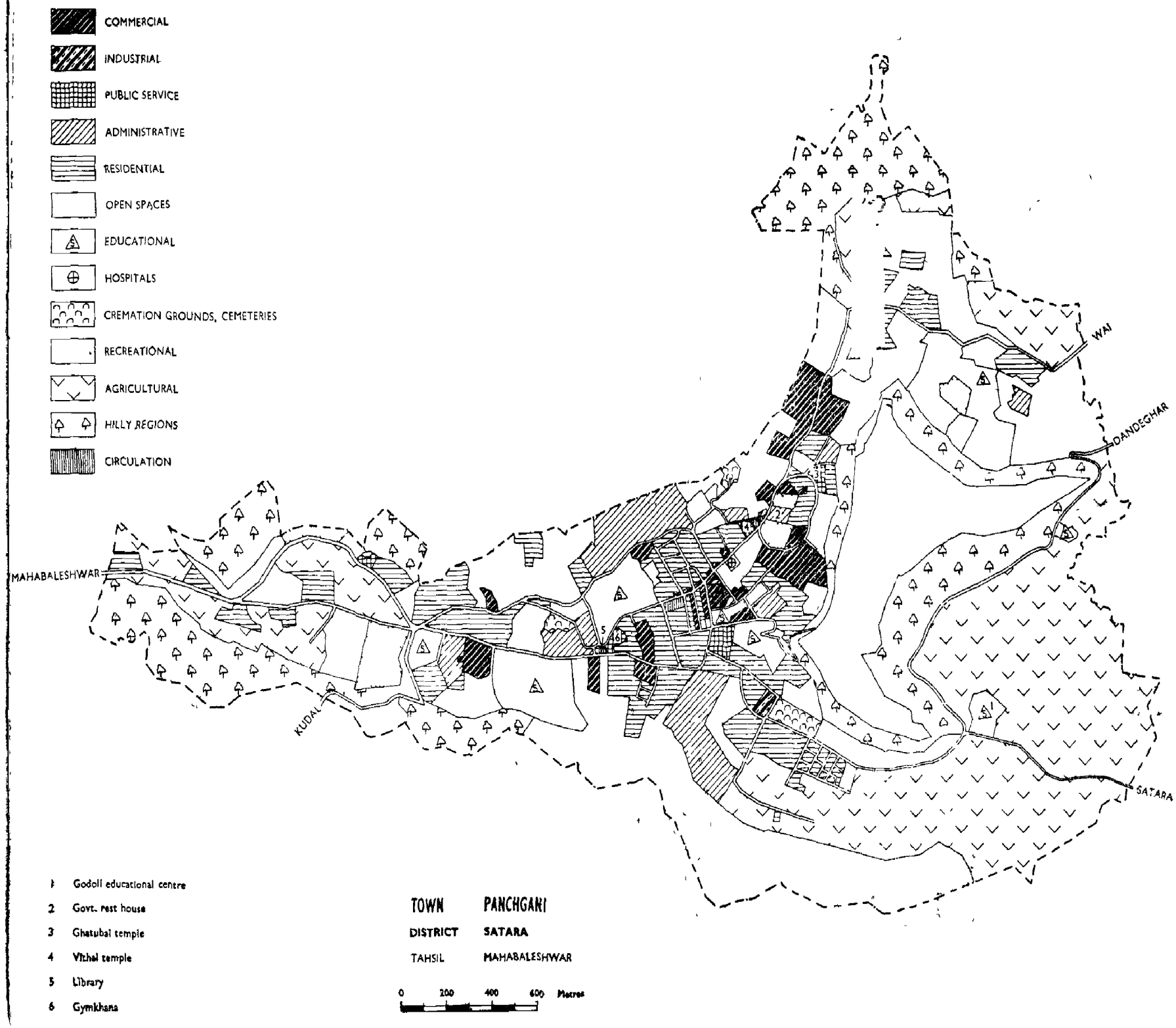
COMMERCIAL
INDUSTRIAL
PUBLIC SERVICE
ADMINISTRATIVE
RESIDENTIAL
OPEN SPACES
EDUCATIONAL
HOSPITALS
CREMATION GROUNDS, CEMETERIES
RECREATIONAL
AGRICULTURAL
HILLY REGIONS
CIRCULATION
WAI
DANDEGHAR
MAHABALESHWAR
KUDAL
SATARA
1 Godoli educational centre
2 Govt. rest house
3 Ghatubai temple
4 Vithal temple
5 Library
6 Gymkhana
TOWN PANCHGANI
DISTRICT SATARA
TAHSIL MAHABALESHWAR
0 200 400 600 Metres

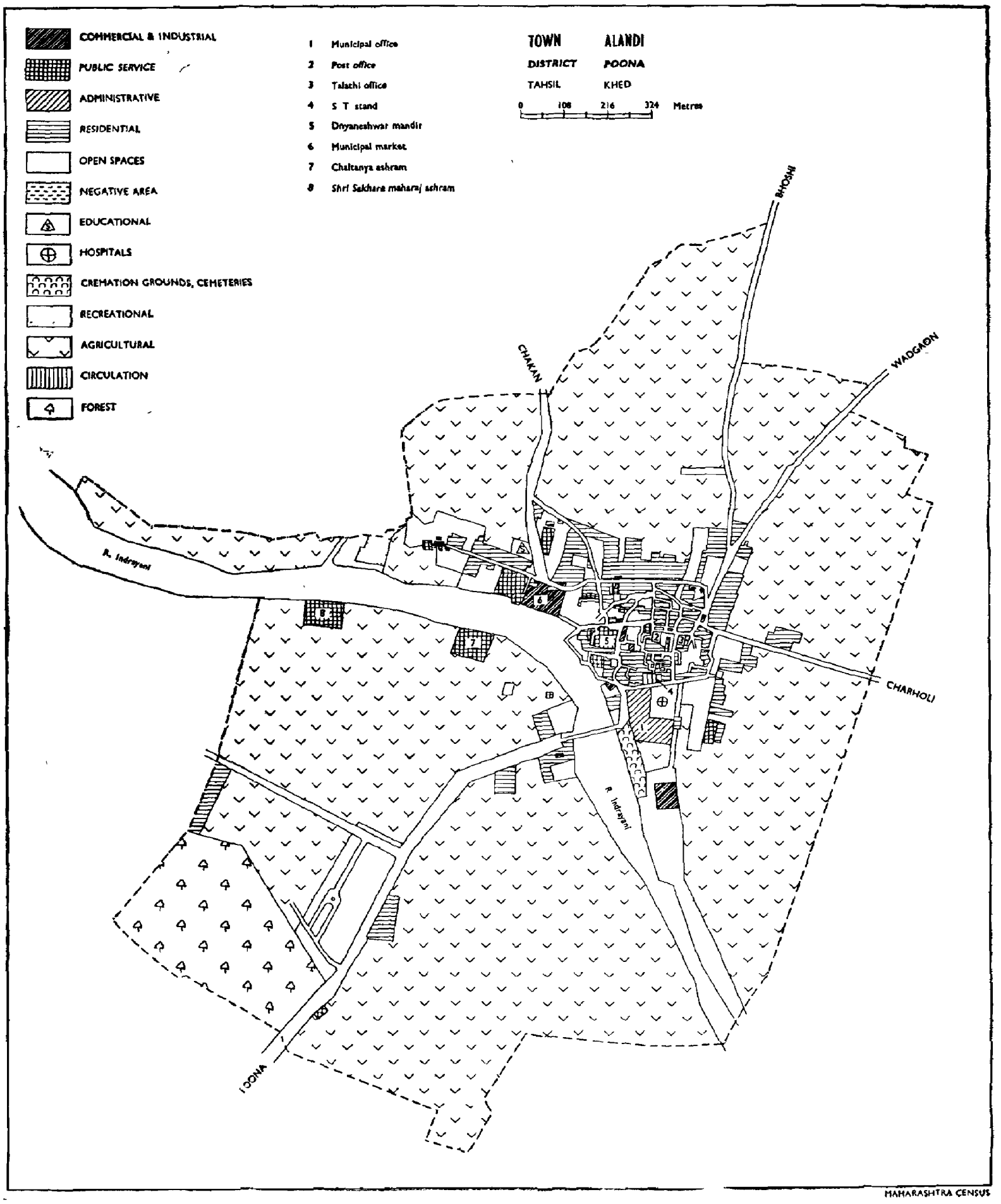

GIPN—S 5—2 Census Maha/73—15-9-75—500